New Jersey Turnpike Authority
Newark Bay–Hudson County Extension
Interchange 14 to Interchange 14A / Newark Bay Bridge Replacement and Associated Improvements

APPENDIX E: Hazardous Waste Survey - Technical Environmental Study Report

New Jersey Turnpike Authority
Newark Bay–Hudson County Extension
Interchange 14 to Interchange 14A / Newark Bay Bridge Replacement and Associated Improvements

APPENDIX E-1: Hazardous Materials Survey Report

DRESDNER ROBIN

Hazardous Waste Survey Technical Environmental Study Report

Newark Bay - Hudson County Extension Rehabilitation Project

NJ Turnpike Newark Bay - Hudson County Extension

Newark, Essex County and Bayonne and Jersey City, Hudson County, NJ

DRESDNER ROBIN PROJECT NO.: 10119-002

PREPARED FOR
Gannet Fleming
1 Centennial Avenue
Suite 201
Piscataway, NJ 08554

ON BEHALF OF
New Jersey Turnpike Authority
1 Turnpike Plaza
Woodbridge, New Jersey 07095-5042

PREPARED BY
DRESDNER ROBIN
1 EVERTRUST PLAZA, SUITE 901
JERSEY CITY, NJ 07302

DATE
May 5, 2022
REVISED
April 12, 2023

TABLE OF CONTENTS

EXECUTIVE SUMMARY.....1

1.0 INTRODUCTION **3**

1.1 PURPOSE (PROJECT RELATED REASON) 3
1.2 DETAILED SERVICES SCOPE.....4

2.0 PROJECT CORRIDOR DESCRIPTION **6**

2.1 LOCATION AND LEGAL DESCRIPTION 6
2.2 PHYSICAL SETTING.....6
2.2.1 Topography.....*6*
2.2.2 Soils.....*6*
2.2.3 Geology.....*7*
2.2.4 Historic Fill.....*9*
2.2.5 Surface Water Characteristics.....*9*
2.2.6 Groundwater Characteristics.....*10*

3.0 SCREENING METHODOLOGY.....**10**

3.1 LIMITATIONS AND EXCEPTIONS 11

4.0 RECORDS REVIEW.....**13**

4.1 NJDEP'S GEOGRAPHIC INFORMATION SYSTEM (GIS) REVIEW.....13
4.1.1 Known Contaminated Site List (KCSL).....*13*
4.1.2 New Jersey Environmental Management Systems (NJEMS).....*13*
4.1.3 Deed Notices.....*14*
4.1.4 Classification Exception Areas (CEAs).....*14*
4.1.5 Chromate Waste Site Boundaries.....*14*
4.1.6 Historic Fill.....*15*
4.2 ENVIRONMENTAL DATA RESOURCES.....15
4.2.1 NJDEP Regulated Underground Storage Tank Facilities and Active Remediations.....*15*
4.2.2 National Priority List (NPL).....*15*
4.2.3 Emergency Response Notification System (ERNS).....*16*
4.2.4 Resource Conservation Recovery Act (RCRA) Notifiers.....*16*
4.2.5 Corrective Action Report System (CORRACTS).....*16*
4.2.6 Superfund Enterprise Management System (SEMS).....*16*
4.2.7 SEMS-Archive.....*16*
4.2.8 New Jersey Major Facilities and Historic Major Facilities.....*16*
4.2.9 NJDEP State Hazardous Waste Site (SHWS)/Historic SHWS/SHWS Re-Evaluation/Recovered Listing 17
4.2.10 NJDEP Solid Waste Facility/Landfill Sites (SWF/LF/RGA LF) Directory.....*17*
4.2.11 New Jersey Spills.....*17*
4.2.12 New Jersey Releases.....*17*
4.2.13 Voluntary Cleanup Program (VCP).....*17*
4.2.14 Hazardous Materials Incident Report System (HMIRS).....*17*
4.2.15 NJ Engineering Controls.....*17*
4.2.16 NJ Institutional Controls.....*17*

4.2.17 Toxic Chemical Release Inventory System (TRIS)....17
4.2.18 FIFRA (Federal Insecticide, Fungicide, & Rodenticide Act)/TSCA/ System (FTTS) Tracking....18
4.2.19 New Jersey Pollution Discharge Elimination System (NJPDES)....18
4.2.20 PCB Activity Database System (PADS)....18
4.2.21 Toxic Substance Control Act (TSCA)....18
4.2.22 RCRA Administrative Action Tracking System (RAATS)....18
4.2.23 Chromate Chemical Production Waste Sites (Chrome Sites)....18
4.2.24 Facility Index System/Facility Identification Initiative Program Summary (FINDS)....18
4.2.25 New Jersey Environmental Management System (NJEMS)....18
4.2.26 Industrial Site Recovery Act (ISRA)....18
4.2.27 MANIFEST....19
4.2.28 Integrated Compliance Information System (ICIS)....19
4.2.29 Brownfields....19
4.2.30 Section 7 Tracking Systems (SSTS)....19
4.2.31 Publicly Funded Cleanup Site Status Report....19
4.2.32 EDR Proprietary Manufactured Gas Plants....19
4.2.33 EDR US Historic Auto Stations....19
4.2.34 EDR Historic Cleaners....19
4.3 Historic Resource Maps Review....20
4.4 Government Agency Records Review....20
4.5 Client Provided Documents Review....21

5.0 LIMITED SITE RECONNAISSANCE....22

5.1 Methodology and Limiting Conditions....22
5.2 Observations....22
5.2.1 Project 1 Study Area....22
5.2.2 Project 2 Study Area....23
5.2.3 Project 3 Study Area....24
5.2.4 Project 4 Study Area....24

6.0 FINDINGS OF INVESTIGATION....25

6.1 Project 1 Study Area....25
6.1.1 Newark Liberty Airport (Delta Airlines) Groundwater Contamination Area (Mile Post 58.85 NB to Mile Post 58.80 NB)....25
6.1.2 PSE&G Greenville Substation (Mile Post 61.74 SB to Mile Post 61.58 SB)....27
6.1.3 Newark Bay Study Area (Mile Post 60.99 SB to Mile Post 60.08 SB)....28
6.1.4 Hertz Corp. (Mile Post 59.70 SB to Mile Post 59.51 SB)....29
6.1.5 Chem-Fleur Inc. (Mile Post 60.08 SB to Mile Post 59.80 SB)....30
6.1.6 Distribution Center at 888 Doremus Ave. (Mile Post 59.80 SB to Mile Post 59.46 SB)....31
6.1.7 Troy Chemical and Pierson's Creek (Mile Post 58.88 SB to Mile Post 58.67 SB)....32
6.1.8 NB-HCE Under "NH" Ramp @ Interchange 14, MM 104.7 (Mystic Bulk Carriers) (Mile Post 58.61 SB to Mile Post 58.87 NB)....35
6.1.9 T&J Landfill (Mile Post 58.61 SB to Mile Post 58.87 NB)....35
6.1.10 Interchange 14 Toll Plaza (Mile Post 58.87 NB to Mile Post 58.93 NB)....36
6.1.11 TMD #7 (Mile Post 58.87 NB to Mile Post 58.93 NB)....37
6.1.12 TRT International Diesel Spill (Mile Post 59.71 NB to Mile Post 59.91 NB)....38
6.1.13 PSE&G Port Street Substation (Mile Post 59.20 NB to Mile Post 59.25 NB)....39

6.1.14 Hudson County Chromate Site 148 (Mile Post 59.91 NB to Mile Post 60.32 NB)....40
6.1.15 BP Marine Americas (Mile Post 59.91 NB to Mile Post 60.32 NB)....41
6.1.16 Colonial Pipeline (Mile Post 59.91 NB to Mile Post 60.32 NB)....42
6.1.17 Twin City Auto Wreckers/Rite Aid (Mile Post 61.90 NB to Mile Post 61.02 NB)....42
6.1.18 Foreign Auto Preparation Service (Mile Post 60.32 NB to Mile Post 61.24 NB)....44
6.1.19 Marist High School (Mile Post 61.56 NB to Mile Post 61.63 NB)....45
6.1.20 Hudson County Chromate Site 144 Line C (Mile Post 61.56 NB to Mile Post 61.63 NB)....47
6.1.21 General Plumbing Supply (former) (Mile Post 61.63 NB to Mile Post 61.74 NB)....50
6.1.22 61-63 West 57th Street (Mile Post 61.74 NB to Mile Post 61.90 NB)....51
6.1.23 1144 Avenue C/Santos Inc. (Mile Post 61.90 NB to Mile Post 62.02 NB)....52
6.1.24 Interchange 14A Toll Plaza (Mile Post 62.02 NB to Mile Post 62.16 NB)....53
6.1.25 Hudson-Bergen Light Rail Transit System ROW – (Mile Post 62.02 NB to Mile Post 62.16 NB)....54
6.1.26 Twin City Shopping Center (Mile Post 61.95 NB to Mile Post 61.8 NB)....55
6.1.27 Intersection of Route 169 and Avenue C (Mile Post 61.55 NB to Mile Post 61.6 NB)....56
6.1.28 Route 78 West, MP 57.5 (Mile Post 58.85 NB to Mile Post 58.9 NB)....57
6.1.29 New Jersey Turnpike MM 104.8 & 104.9 (Mile Post 58.6 NB to Mile Post 58.65 NB)....57
6.1.30 New Jersey Turnpike Expansion....57
6.1.31 Marine Terminal (Mile Post 59.7 NB to Mile Post 59.75 NB)....57
6.1.32 161 West 57th Street (Mile Post 61.5 NB to Mile Post 61.55 NB)....58
6.1.33 119 West 57th Street (Mile Post 61.6 NB to Mile Post 61.65 NB)....58
6.1.34 Beacon Oil (Mile Post 61.65 NB to Mile Post 61.7 NB)....59
6.1.35 75 West 57th Street (Mile Post 61.65 NB to Mile Post 61.7 NB)....60
6.1.36 Hazleton Scrap & Recycling (Mile Post 61 NB to Mile Post 61.05 NB)....60
6.1.37 International Warehouse District (Mile Post 59.30 NB to Mile Post 59.35 NB)....61
6.1.38 Summit Parcel 1 (Mile Post 62.23 NB to Mile Post 62.30 NB)....61
6.1.39 101 Linden Avenue East (Mile Post 62.65 NB to Mile Post 62.45 NB)....61
6.1.40 Jersey City Redevelopment Authority (Mile Post 62.80 NB to Mile Post 62.55 NB)....63
6.1.41 Hudson County Chromate Site 21 (Mile Post 62.45 NB to Mile Post 62.30 NB)....64
6.1.42 IMTT Bayonne Curries Yard (Mile Post 62.16 NB to Mile Post 62.02 NB)....64
6.1.43 Jersey City Municipal Service Center (Mile Post 62.45 NB to Mile Post 62.5 NB)....66
6.1.44 Rapid Industrial Plastics (Mile Post 62.3 NB to Mile Post 62.35 NB)....68
6.1.45 Bowling Alley Property (Mile Post 61.74 SB to Mile Post 61.90 SB)....68
6.2 PROJECT 2 STUDY AREA....68
6.2.1 Hudson County Chromate Site 198 (Mile Post 63.45 SB to Mile Post 63.72 SB)....68
6.2.2 Hudson County Chromate Site 100 (Mile Post 63.45 SB to Mile Post 63.72 SB)....69
6.2.3 Fabuwood Cabinetry Corp. (Mile Post 63.72 SB to Mile Post 63.45 SB)....71
6.2.4 USEPA Region 2 Bayview Ave Drum Site (Bayview Avenue)....72
6.2.5 Bayview Ave Trailer (Bayview Avenue)....73
6.2.6 Kraftware Corp. (Bayview Avenue)....73
6.2.7 Eagle Auto Sales and Atlantic Auto Care (Bayview Avenue)....74
6.2.8 Caven Point (off Bayview Avenue)....75
6.2.9 Hudson County Chromate Site 20 (Bayview Avenue)....76
6.2.10 Getty (Bayview Avenue)....77
6.2.11 Garfield Auto Center....78
6.2.12 Hudson-Bergen Light Rail Transit System ROW (Bayview Avenue Area)....79
6.2.13 New Jersey Turnpike Authority Maintenance District 9 (New Facility) (Mile Post 63.90 SB to Mile Post 63.70 SB)....79

6.2.14 New Jersey Turnpike Authority Maintenance District 9 (Old Facility) (Mile Post 63.90 SB to Mile Post 63.70 SB)....79
6.2.15 REL Xpress (Mile Post 64.05 NB to Mile Post 63.90 NB)....80
6.2.16 Hudson County Chromate Site 63 (Mile Post 64.05 NB to Mile Post 63.90 NB)....82
6.2.17 Baldwin Oils (Mile Post 64.05 NB to Mile Post 63.90 NB)....83
6.2.18 New Jersey Turnpike Authority ROW North of 1 Burma Road (Mile Post 64.05 NB to Mile Post 63.90 NB)....84
6.2.19 Hudson County Chromate Site 65 (Mile Post 64.05 NB to Mile Post 63.90 NB)....85
6.2.20 Hudson County Chromate Site 206 (Mile Post 64.05 NB to Mile Post 63.90 NB)....86
6.2.21 Ultramar Petroleum/Tankport (Mile Post 63.90 NB to Mile Post 63.65 NB)....86
6.2.22 New Jersey Turnpike Authority EN Service Area (Mile Post 63.65 NB to Mile Post 63.40 NB)....87
6.2.23 New Jersey Turnpike Authority ES Service Area (Mile Post 63.65 NB to Mile Post 63.40 NB)....89
6.2.24 Hudson County Chromate Site 112 (Mile Post 63.65 NB to Mile Post 63.40 NB)....89
6.2.25 Caven Point Land Exchange Area (Mile Post 63.40 NB to Mile Post 63.25 NB)....90
6.2.26 Chapel & Linden Ave Drums (Mile Post 63.25 NB to Mile Post 62.90 NB)....91
6.2.27 Variety Associates/KIDS Realty (Mile Post 62.90 NB to Mile Post 62.65 NB)....92
6.2.28 Hudson County Chromate Site 16 (Mile Post 62.90 NB to Mile Post 62.65 NB)....93
6.2.29 Caven Point Recreational Facility (Mile Post 62.95 NB to Mile Post 62.3 NB)....94
6.2.30 Akzo Nobel Salt Inc. (Mile Post 63.7 NB to Mile Post 63.75 NB)....96
6.2.31 Richard Metal Refining (Mile Post 63.35 NB to Mile Post 63.4 NB)....96
6.2.32 Hudson County Chromate Site 67 (Mile Post 62.75 NB to Mile Post 62.8 NB)....96
6.2.33 Caven Point Reserve Center (Mile Post 63.1 NB to Mile Post 63.15 NB)....97
6.2.34 Hudson County Chromate Site 04 (Mile Post 63.75 NB to Mile Post 63.8 NB)....98
6.2.35 Hudson County Chromate Site 05 (Mile Post 63.8 NB to Mile Post 63.85 NB)....98
6.2.36 Streichler Trucking (Mile Post 63.8 NB to Mile Post 63.85 NB)....99
6.2.37 PPG Industries (Mile Post 63.10 NB to Mile Post 63.15 NB)....99
6.3 PROJECT 3 STUDY AREA....100
6.3.1 Interchange 14C Toll Plaza (Mile Post 64.24 SB to Mile Post 64.42 SB)....100
6.3.2 Titanic Merchandising (Mile Post 64.90 SB to Mile Post 64.71 SB)....101
6.3.3 VIP Container (Mile Post 64.90 SB to Mile Post 64.71 SB)....102
6.3.4 Star D Manufacturing (Mile Post 64.90 SB to Mile Post 64.71 SB)....104
6.3.5 262 Johnston Avenue (Mile Post 64.90 SB to Mile Post 64.71 SB)....105
6.3.6 Hudson County Chromate Site 204 (Mile Post 64.97 SB to Mile Post 65.12 SB)....106
6.3.7 Frank B. Ross (Mile Post 65.12 SB to Mile Post 65.20 SB)....106
6.3.8 Gargant Inc. (Mile Post 65.12 SB to Mile Post 65.20 SB)....107
6.3.9 Hudson-Bergen Light Rail Transit System ROW (Mile Post 65.10 SB to Mile Post 63.90 SB))....109
6.3.10 Sunoco #80000320 (Mile Post 65.20 NB to Mile Post 65.15 NB)....111
6.3.11 PSE&G Waterfront Switching Station (Mile Post 65.20 NB to Mile Post 65.15 NB)....112
6.3.12 Hudson County Chromate Site 91 (Mile Post 65.15 NB to Mile Post 65.00 NB)....113
6.3.13 Hudson County Chromate Site 92 (Mile Post 65.15 NB to Mile Post 65.00 NB)....115
6.3.14 Mill Creek (Mile Post 65.15 NB to Mile Post 65.00 NB)....116
6.3.15 Pittsburg Metals and Graphics (Mile Post 65.15 NB to Mile Post 65.00 NB)....117
6.3.16 JCRA Turnpike Dump #5 (Mile Post 65.15 NB to Mile Post 65.00 NB)....118
6.3.17 Drum Dump South (Mile Post 65.15 NB to Mile Post 65.00 NB)....118
6.3.18 L&L Select Container (Mile Post 65.00 NB to Mile Post 64.75 NB)....119
6.3.19 The View (Mile Post 65.00 NB to Mile Post 64.75 NB)....119
6.3.20 Hudson County Chromate Site 7 (Mile Post 64.75 NB to Mile Post 64.50 NB)....120

6.3.21 Former JC Impound Lot (Mile Post 64.50 NB to Mile Post 66.55 SB)....120
6.3.22 Scitech Scity (Mile Post 64.50 NB to Mile Post 66.55 SB)....122
6.3.23 Hudson County Chromate Site 93 (Mile Post 64.50 NB to Mile Post 66.55 SB)....122
6.3.24 Burma Road Development (Mile Post 64.30 NB to Mile Post 64.05) 123
6.3.25 Lafayette Senior Living (Mile Post 65.1 NB to Mile Post 65.15) 123
6.3.26 231 Communipaw Avenue (Mile Post 64.4 NB to Mile Post 64.45) 124
6.3.27 New Jersey Turnpike Interchange 14C (Mile Post 64.35 NB to Mile Post 64.4) 125
6.3.28 Hudson County Chromate Site 19 (Mile Post 63.90 SB to Mile Post 63.70 SB) 125
6.4 PROJECT 4 STUDY AREA 126
6.4.1 MCI (RIDFNJ) (Mile Post 65.70 SB to Mile Post 65.80 SB) 126
6.4.2 Path C Yard/Charles H. Anderson (Mile Post 65.70 SB to Mile Post 65.80 SB)....127
6.4.3 Dickinson High School (Mile Post 66.08 SB to Mile Post 66.20 SB) 128
6.4.4 Newport Substation (Mile Post 66.38 SB to Mile Post 66.48 SB) 129
6.4.5 Statco Warehouse (Mile Post 66.48 SB to Mile Post 66.55 SB)....130
6.4.6 14th Street Garden Center (Mile Post 66.55 SB to Mile Post 67.83 SB) 132
6.4.7 Sunoco Station #80000316 (Mile Post 66.55 SB to Mile Post 67.83 SB) 133
6.4.8 Former Herman's Truck Parts (Mile Post 66.55 SB to Mile Post 67.83 SB) 133
6.4.9 Moon PYP Inc. (Mile Post 66.55 SB to Mile Post 67.83 SB) 134
6.4.10 Walton Terminal (Mile Post 66.55 SB to Mile Post 67.83 SB) 135
6.4.11 National Cold Storage (Mile Post 66.55 SB to Mile Post 67.83 SB) 135
6.4.12 Port Authority Tech Center (Mile Post 66.55 SB to Mile Post 67.83 SB)....136
6.4.13 NJDOT 139 Contract 2 & 3 (Mile Post 66.55 SB to Mile Post 67.83 SB) 137
6.4.14 Holland LLC - Amoco (Mile Post 66.80 NB to Mile Post 66.75 NB)....138
6.4.15 Newport Auto Service (Mile Post 66.80 NB to Mile Post 66.75 NB)....140
6.4.16 380 9th Street GW Contamination (Mile Post 66.35 NB to Mile Post 66.30 NB) 142
6.4.17 Research & Mfg. Corp of America (Mile Post 66.35 NB to Mile Post 66.30 NB) 143
6.4.18 400 Newark Ave (Mile Post 66.20 NB to Mile Post 66.10 NB)....143
6.4.19 Paul Bucci Plumbing (Mile Post 66.20 NB to Mile Post 66.10 NB) 144
6.4.20 Desimon Auto Body (Mile Post 66.20 NB to Mile Post 66.10 NB) 146
6.4.21 391, 392, 393, 397, & 401 7th Street and Newark Avenue & 7th Street (Mile Post 66.15 NB to Mile Post 66.20 NB)....146
6.4.22 399 7th Street (Mile Post 66.15 NB to Mile Post 66.20 NB) 147
6.4.23 17-19 Division Street (Mile Post 66.20 NB to Mile Post 66.10 NB)....147
6.4.24 JVJ Enterprises (Mile Post 66.10 NB to Mile Post 65.90 NB) 147
6.4.25 361 Newark Ave (Mile Post 66.10 NB to Mile Post 65.90 NB)....149
6.4.26 Mary Benson Park (Mile Post 66.10 NB to Mile Post 65.90 NB)....150
6.4.27 Merseles Street Oil Spill (Mile Post 65.90 NB to Mile Post 65.75 NB) 151
6.4.28 Sargisoff Export Corp. (Mile Post 65.90 NB to Mile Post 65.75 NB)....151
6.4.29 Merseles Street Properties (Mile Post 65.90 NB to Mile Post 65.75 NB)....152
6.4.30 Super Service MVA (Mile Post 65.75 NB to Mile Post 65.60 NB)....153
6.4.31 James Ferris High School (Mile Post 65.75 NB to Mile Post 65.60 NB) 154
6.4.32 Talon Paint (Mile Post 65.60 NB to Mile Post 65.45 NB)....154
6.4.33 18 Center Street (Mile Post 65.45 NB to Mile Post 65.20 NB)....156
6.4.34 Aetna Smelting & Refining Works, Inc. - Former 13 Center Street (Mile Post 65.45 NB to Mile Post 65.20 NB)....157
6.4.35 460 Grand Street (Mile Post 65.3 NB to Mile Post 65.35 NB) 158
6.4.36 50-52 Center Street (Mile Post 65.5 NB to Mile Post 65.55 NB)....158

6.4.37 City-Owned Property (Mile Post 66.48 NB to Mile Post 66.58 NB) 159
6.4.38 N. Siperstein Inc. (Mile Post 65.55 NB to Mile Post 65.6 NB) 160
6.4.39 482 2nd Street (Mile Post 65.85 NB to Mile Post 65.90 NB) 161
6.4.40 Rampart Site (Mile Post 66.5 NB to Mile Post 66.55 NB) 162
6.4.41 Revetment House (Mile Post 66.60 NB to Mile Post 66.65 NB) 163
6.4.42 Embankment House (Mile Post 66.7 NB to Mile Post 66.75 NB) 164
6.4.43 Mosello Realty (Mile Post 66.6 NB to Mile Post 66.65 NB) 165
6.4.44 MCA 328 Property Holding Co LLC, (Mile Post 66.55 NB to Mile Post 66.48 SB) 165

7.0 POTENTIAL ENVIRONMENTAL CONSTRAINTS 166

7.1 PROJECT 1 STUDY AREA 167
7.1.1 The Newark Bay Study Area — (Newark Bay) 167
7.1.2 Chem – Fleur Inc. — Block 5078, Lot 90 167
7.1.3 Distribution Center at 888 Doremus Ave — Block 5078, Lot 60 & 60.01 167
7.1.4 Troy Chemical/Pierson's Creek NPL — Block 5084, Lot 82.01 & 102 (Lower Creek Section); portions of the western extremities of Interchange 14, TMD #7 Maintenance Yard (NJTPA Culverted Section) 168
7.1.5 NB-HCE Under "NH" Ramp @ Interchange 14, MM 104.7 (Mystic Bulk Carriers) 168
7.1.6 T & J Landfill — Block 5084, Lot 82.01 168
7.1.7 Interchange 14 Toll Plaza — NB-HCE ROW and adjacent to Block 5084.1 Lot 24 168
7.1.8 TMD #7 — Block 5084.01, Lot 24 169
7.1.9 BP Marine Americas — Block 5078.01, Lot 15 169
7.1.10 Hudson County Chromate Site 148 — Block 5078.01, Lot 15 169
7.1.11 Colonial Pipeline — Block 5078.04, Lot 84 169
7.1.12 Marist High School - Block 13, Lots 1, 15, 16 and 18. 169
7.1.13 Hudson County Chromate (HCC) Site 144 Line C— Various Block and Lots (see below list) 170
7.1.14 161 West 57th Street – Block 13, Lot 3 170
7.1.15 1144 Avenue C/Santos Inc. – Block 27, Lot 3 170
7.1.16 101 Linden Avenue East - Block 30306, Lot 7 and Block 27401, Lots 29 and 30 170
7.1.17 Hudson County Chromate Site 21 — Block 30306, Lots 4 & 5 171
7.1.18 IMTT Bayonne Curries Yard — Block 30305, Lots 2 to 6 171
7.1.19 Jersey City Municipal Service Center — Block 30305, Lots 23 through 26, 29 and 30. 171
7.1.20 Rapid Industrial Plastics — Block 30305, Lot 30. 171
7.1.21 PSE&G Greenville Substation - 41 Garfield Avenue — Block 30203, Lot 2 172
7.1.22 Bowling Alley Property - Bayonne Portion (1, 9-17 W. 55th Street - Block 28, Lots 4 & 5); Jersey City Portion (1 Garfield Avenue – Block 30203, Lot 4) 172
7.2 PROJECT 2 STUDY AREA 172
7.2.1 Caven Point Reserve Center— Block 27401, Lots 12 and 13. 172
7.2.2 Caven Point Recreational Facility — Block 27401, Lot 27. 172
7.2.3 Hudson County Chromate Site 67 — Block 27401, Lot 40-43 173
7.2.4 Hudson County Chromate Site 198 — Block 27401, Lot 8 173
7.2.5 Hudson County Chromate Site 100 — 27401, Lot 8 173
7.2.6 Akzo Nobel Salt Inc. — Block 24301, Lot 6 173
7.2.7 Caven Point — Block 24301, Lot 1 173
7.2.8 Hudson County Chromate Site 04 – Portion of Block 24307, Lot 1.01 174
7.2.9 Hudson County Chromate Site 05 —Block 24306, Lots 4.01, 4.02 and 4.03. 174
7.2.10 Streichler Trucking — Block 24306, Lots 4.01 and 4.03. 174
7.2.11 Getty — Block 23704, Lot 1 174

7.2.12 Hudson County Chromate Site 20 — Block 24301, Lots 3,7,9 & 10 174
7.2.13 New Jersey Turnpike Authority Maintenance District 9 (New Facility) — No Block and Lot # (Adjacent to Block 24303, Lot 3) 175
7.2.14 Hudson County Chromate Site 63 — Block 21503, Lot 11 175
7.2.15 Baldwin Oils — Block 21503 Lot 11 175
7.2.16 New Jersey Turnpike Authority Maintenance District 9 (Old Facility) — No Block and Lot # (Adjacent to Block 21503, Lot 11) 175
7.2.17 New Jersey Turnpike Authority ROW North of 1 Burma Rd — No Block and Lot # (Adjacent to Block 21503, Lot 11) 176
7.2.18 Hudson County Chromate Site 65 — No Block and Lot # (Adjacent to Block 21503, Lot 11) 176
7.2.19 Hudson County Chromate Site 206 — Block 21508, Lot 5 176
7.2.20 Ultramar Petroleum/Tankport — Block 24303, Lot 7 and Block 24307, Lot 1.01 176
7.2.21 New Jersey Turnpike Authority EN Service Area —Adjacent to Block 27401, Lot 10 177
7.2.22 New Jersey Turnpike Authority ES Service Area - Adjacent to Block 27401, Lot 8 177
7.2.23 Hudson County Chromate Site 112 — Block 24307, Lot 1.01 177
7.2.24 Variety Associates/KIDS Realty — Block 27401, Lot 35 177
7.2.25 Hudson County Chromate Site 16 — Block 27401, Lot 31,33 & 35 178
7.3 PROJECT 3 STUDY AREA 178
7.3.1 New Jersey Transit Hudson-Bergen Light Rail – Hudson County — NJ Transit ROW 178
7.3.2 VIP Container — Block 15801, Lot 2 178
7.3.3 Hudson County Chromate Site 204 — Block 15801, Lot 2, 65 and portion of 81 179
7.3.4 Star D Manufacturing – Block 15801, Lot 50 179
7.3.5 262 Johnston Avenue – Block 15801, Lots 49 & 50 179
7.3.6 Frank B. Ross — Block 17502, Lots 1 through 12 179
7.3.7 Sunoco #80000320— Block 15701, Lots 2 and 3 179
7.3.8 PSE&G Waterfront Switching Station – Block 15702, Lots 1, 6, 8 and Portions of Lots 2 Through 5 180
7.3.9 Hudson County Chromate Site 91 — Block 15801, Lots 76, 77, and 78 180
7.3.10 Hudson County Chromate Site 92 — Block 15801, Lot 3 180
7.3.11 Mill Creek — Block 15801, Lots 73 and 77 180
7.3.12 Pittsburg Metals and Graphics — Block 15801, Lot 78 180
7.3.13 JCRA Turnpike Dump #5 — Block 15801, Lots 3, 4, 70, and 71 181
7.3.14 Drum Dump South — Block 15801, Portion of Lot 3 181
7.3.15 L&L Select Container — Block 15801, Lots 74 through 76 181
7.3.16 The View — Block 15801, Lots 74 through 76 181
7.3.17 Hudson County Chromate Site 7 — Block 15802, Lot 11 181
7.3.18 Hudson County Chromate Site 93 — Block 21504, Lots 4, 7, and a portion of 5 182
7.3.19 Burma Road Development — Block 21503, Lot 9 182
7.3.20 Scitech Scity — Block 21504, Lots 5 to 7 182
7.3.21 Hudson County Chromate Site 19 — Block 21503 Lots 2,6,13 & 14 182
7.4 PROJECT 4 STUDY AREA 182
7.4.1 Path C Yard/Charles H. Anderson — Block 10901, Lot 84 182
7.4.2 Newport Substation — Block 6902, Lot 23 183
7.4.3 Statco Warehouse – Block 6903, Lots 1, 2 and 3 183
7.4.4 Sunoco Station #80000316 — Block 7101, Lot 12 183
7.4.5 Walton Terminal — Block 7001, Lot 1 183
7.4.6 National Cold Storage – Block 7001, Lot 1 184

7.4.7 Newport Auto Service — Block 8603, Lot 1 184
7.4.8 Holland LLC - Amoco — Block 8603, Lot 2. 184
7.4.9 Rampart Site – Block 6902, Lot 27 184
7.4.10 Revetment House – Block 8601, Lot 2 184
7.4.11 Embankment House — Block 8602, Lot 2 185
7.4.12 Mosello Realty — Block 8601, Lot 1 185
7.4.13 Research & Mfg. Corp of America — Block 6902, Lot 29 185
7.4.14 Mary Benson Park — Block 10901, Lot 129 185
7.4.15 Merseles Street Properties — Block 11007, Lot 16 185
7.4.16 James Ferris High School — Block 12604, Lot 1 186
7.4.17 Talon Paint — Block 13803, Lot 6 to 8 & 10 to 13 186
7.4.18 Desimon Auto Body – Block 9806, Lot 8 186
7.4.19 17-19 Division Street – Block 9806, Lot 6.01 186
7.4.20 Aetna Smelting & Refining Works, Inc. – Block 13703, Lot 3 186
7.4.21 50-52 Center Street — Block 13805, Lot 1 186
7.4.22 City-Owned Property — Block 6902, Lot 24 187

8.0 CONCLUSIONS AND RECOMMENDATIONS 187

8.1 SUMMARY OF ENVIRONMENTAL CONSTRAINTS AND POTENTIAL PROJECT IMPACTS 187
8.2 MITIGATION OF IMPACTS 188
8.2.1 Summary of Mitigation 188
8.2.2 Further Investigations 191
8.3 NO BUILD ALTERNATIVE 192
8.4 MEASURES DURING OR PRIOR TO CONSTRUCTION 192
8.4.1 Health and Safety Procedures 192
8.4.2 Contaminated Materials Management Plan 192

9.0 REFERENCES 196

LIST OF FIGURES

1. Project Corridor Map (USGS Map)
2. Project Corridor with the Proposed Limits of Disturbance (Aerial Photograph)
3. Project Corridor EDR Data Map with Generalized Land Use Map
4. USDA Soil Mapping
5. Historic Fill
6. Surficial Geology Mapping
7. Bedrock Geology Mapping
8. Surface Water Bodies and Wetlands
9a-9g. KCSL/CEA/NJEMS, Deed Notice Map
10a-10g. Hudson County Chromate Sites and NPL Sites
11a-11g. Potential Environmental Concerns and Constraints

LIST OF TABLES

1 List of Properties Within Study Area(s)
2 EDR Summary of Properties Within Study Area(s)
3 List of Properties within the Study Area(s) Deemed an Environmental Concern and Constraint
4 List of Properties Within Study Area(s) and Summary of Site Reconnaissance

LIST OF APPENDICES

A EDR Area/Corridor Report
B Historic Sanborn Maps
C Aerial Photographs
D Hopkins Maps
E Open Public Records Act Requests and Responses

EXECUTIVE SUMMARY

Dresdner Robin was retained by Gannett Fleming, Inc. (GF), on behalf of the New Jersey Turnpike Authority ("Authority") to perform a Hazardous Waste Screening Technical Environmental Study (HWS/TES) of properties located proximal to the Newark Bay - Hudson County Extension (NB-HCE) Program ("Project Corridor").

The Authority is planning a program of projects to improve operations and mobility and address roadway structural needs on the NB-HCE. The NB-HCE Project Corridor limits extend from approximately 150 east of the barrier toll structure at Interchange 14 in Newark, Essex County, through Bayonne, Hudson County, to the eastern terminus of the Authority's jurisdiction at Jersey Avenue in Jersey City, Hudson County, New Jersey.

The Program consists of four independent Projects as follows:

- Project 1 – Interchange 14 in Newark to the Interchange 14A complex in Jersey City then continuing northward to just south of Linden Avenue East underpass of the NB-HCE.
- Project 2 – Project 1 northern limit just south of Linden Avenue, Jersey City to Interchange 14B (Bayview Avenue).
- Project 3 – Interchange 14B (Bayview Avenue) to Grand Street (Columbus Drive Exit Ramp).
- Project 4 – Grand Street (Columbus Drive Exit Ramp) to Jersey Avenue in Jersey City.

The HWS/TES is conducted to support Preliminary Design. Typically, it is performed during preliminary design on major roadway/bridge improvement projects. The purpose of the HWS/TES is to identify environmental sensitive properties, hereafter referred to as "Areas of Potential Environmental Concern (AOPEC)" with the likelihood of having potentially hazardous waste and contaminated materials within the Study Area(s) early during the project development process. Environmental contamination can impact project feasibility, cost, schedules, human health & safety, and environmental quality.

Hazardous waste and contaminated materials are present virtually throughout the entire area near the NB-HCE corridor, as over 100 properties were identified as having environmental concerns within the Study Area(s) of the Program. Out of 154 properties, 90 properties are judged to be potential environmental constraint that may impact the NB-HCE right-of-way (ROW). The number of properties by Study Area considered as potential environmental constraints are as follows:

- Project 1 – 22 properties.
- Project 2 – 25 properties.
- Project 3 – 21 properties.
- Project 4 – 22 properties.

The properties range from discrete former industrial sites to properties contaminated from chromate waste disposal (Hudson County Chromate sites) or waste discharge (dioxins in the Newark Bay Study

Area). These potential environmental constraints primarily consist of properties located within engineering/institutional control areas (i.e., Deed Notice, CEA, or Hudson County Chromate areas). These areas have the potential to affect the handling and management of soil and groundwater, worker and public health, and safety during construction. Regardless of the source of hazardous waste or contamination, coordination and approvals from NJDEP will be required for the disturbance, handling, and disposal of any contaminated waste and materials prior to construction on any of these properties impacted by the Program.

1.0 INTRODUCTION

1.1 Purpose (Project Related Reason)

Dresdner Robin was retained by Gannett Fleming, Inc. (GF), on behalf of the New Jersey Turnpike Authority ("Authority") to perform a Hazardous Waste Screening Technical Environmental Study HWS/TES of properties located proximal to the NB-HCE Program ("Project Corridor").

Constructed in the mid-1950's, the NB-HCE consists of two travel lanes in each direction from Interchange 14 in Newark (milepost N0.0) to its eastern terminus at Jersey Avenue in Jersey City, Hudson County (milepost N8.1). The NB-HCE forms a portion of Interstate Route 78 (I-78) which has its western terminus at I-81 northeast of Harrisburg, Pennsylvania, and its eastern terminus at the New York portal of the Holland Tunnel in Lower Manhattan. At the Jersey Avenue NB-HCE terminus, I-78 merges with New Jersey (NJ) Route 139 to form the Port Authority of New York and New Jersey's approach roadways to and from the Holland Tunnel under the Hudson River connecting Hudson County and New York County in New York.

The NB-HCE provides access between Newark in Essex County, the Turnpike's mainline (I-95), and I-78 west at Turnpike Interchange 14 and Bayonne and Jersey City in Hudson County.

The Authority is planning a program of projects to improve operations and mobility and address roadway structural needs on the NB-HCE. The NB-HCE Project Corridor limits extend from a point just east of Interchange 14 in Newark, Essex County, through Bayonne, Hudson County, to the eastern terminus of the Authority's jurisdiction at Jersey Avenue in Jersey City, Hudson County, New Jersey.

The purpose of the Program is as follows:

- Improve the long-term integrity of the structures on the NB-HCE between Interchange 14 and Jersey Avenue to maintain the structures in a state of good repair by resolving the factors contributing to the deterioration of the structures and in so doing minimizing the frequency of disruptions to the roadway's users from maintenance and repair of the structures over the life cycle of the improvements.
- Improve mobility between Interchanges 14 and Jersey Avenue by attaining level-of-service (LOS) D or better traffic flow quality and in so doing enhance access to communities, businesses, and multimodal facilities served by the NB-HCE near the interchanges, while safely and efficiently accommodating growing vehicular demand on the NB-HCE into the foreseeable future.

Traffic growth and substantial port-related heavy vehicle/truck activity have degraded operating conditions in the corridor and have contributed to the current poor physical conditions of the NB-HCE's roadway pavement and bridges, leading to development of a Proposed Action that addresses the associated state of good repair and mobility needs, while addressing substandard roadway and structural features.

The NB-HCE Program consists of four independent Projects as follows:

- Project 1 Study Area –Starts at Interchange 14 in the Port Newark section of Newark, crosses the main roadway of the New Jersey Turnpike, Newark Bay and Bayonne before reaching Interchange 14A. The northern end of Project 1 is just south of Linden Avenue East in Jersey City.
- Project 2 Study Area – Starts at the Project 1 northern limit just south of Linden Avenue, Jersey City and ends at Interchange 14B (Bayview Avenue).
- Project 3 Study Area – Starts at Interchange 14B (Bayview Avenue) and ends at Grand Street (Columbus Drive Exit Ramp).
- Project 4 Study Area – Starts at Grand Street (Columbus Drive Exit Ramp) and continues to the intersection of Jersey Avenue/Route 139 in Jersey City before the Holland Tunnel inbound and outbound lanes.

Based on the individual Project limits, four Study Area(s) with a 250-foot boundary from the perimeter of the Project Corridor Limit of Disturbance (LOD) was used to determine which properties may have potential environmental impacts along the Project Corridor.

The HWS/TES is conducted to support Preliminary Design. Typically, it is performed during preliminary design on major roadway/bridge improvement projects. The purpose of the HWS/TES is to identify environmental sensitive properties, hereafter referred to as "Areas of Potential Environmental Concern (AOPEC)" with the likelihood of having potentially hazardous waste and contaminated materials within the Study Area(s) early during the project development process. Environmental contamination can impact project feasibility, cost, schedules, human health & safety, and environmental quality.

The HWS/TES is also intended to make the Authority aware of properties with potential contamination. If acquisition or impact on a contaminated property is unavoidable, the results of the environmental investigations are used to support the right-of-way acquisition process. The environmental screening is the basis for developing a cost-effective, flexible plan to address NJDEP requirements within the specific context of each project using the most appropriate approach to maximize the efficiency of project schedules and costs.

1.2 Detailed Services Scope

The HWS/TES included a review of historic and current information for known and suspect sites, including the following: an environmental database review through a commercially available database search service of the Project Corridor ; communications with relevant local, State, and Federal regulatory agencies; review of Sanborn maps and historic aerial photography; local and state regulatory agency file reviews via the Open Public Records Act (OPRA).; NJDEP Geographic Information System (GIS) database searches; a limited field reconnaissance to verify site addresses, current land use, and potential areas of environmental concern and constraints.

The Hazardous Waste Screening did not include: i) the sampling of soil, sediment, surface water, groundwater, potable water, air, building materials or other media (i.e., asbestos, lead-based paint, PCBs);

ii) a wetlands evaluation; iii) tank integrity testing; or iv) an assessment of naturally occurring materials which may be hazardous, such as radon or methane gas.

The report may be relied upon by the Gannet Fleming and WSP ("Project Team") and Authority. No other entities are authorized to rely on this report without the expressed written permission of Dresdner Robin.

2.0 PROJECT CORRIDOR DESCRIPTION

2.1 Location and Legal Description

Project Corridor limits extend from a point just east of Interchange 14 in Newark, Essex County, through Bayonne, Hudson County, to the eastern terminus of the Authority's jurisdiction at Jersey Avenue in Jersey City, Hudson County.

2.2 Physical Setting

2.2.1 Topography

Portions of the United States Geological Survey (USGS) 7.5-minute topographic maps for the City of Newark, City of Bayonne and the City of Jersey City depicting the extent of the Study Area(s), local topography and drainage are provided as Figure 1. The ground surface elevation at the Project Corridor ranges from 10 to 20 feet above mean sea level (MSL). The Study Area(s) are superimposed on an aerial photograph provided as Figure 2. The regional location of the Project Corridor is shown in Figures 1, 2 and 3.

2.2.2 Soils

Based on a review of the United States Department of Agriculture (USDA) Soil Survey dated 2016, the soils along the length of the Project Corridor from the City of Jersey City to the City of Newark consist of:

<u>City of Newark</u>

According to the USDA Web Soil Survey, most of the soil for the Study Area in the City of Newark consists of Urban Land, Bigapple substratum, 0 to 8% slopes (URBHGB). This soil consists of disturbed and natural soil material, gravelly sand, loamy sand and gravelly loamy sand. The remainder of the soil is classified as 1) Bigapple loamy sand, 0 to 3% slopes (BhgA) which consists of loamy sand, gravelly sand and gravelly loamy sand and is somewhat excessively drained; 2) Udorthents, loamy fill substratum, 0 to 8% slopes (UdkttB) which consists of loam and silty clay and is well drained; and 3) Urban land, loamy fill substratum, 0 to 8 % slopes (URKTTB) which consists of disturbed and natural soil material, clay loam and silty clay.

<u>City of Bayonne</u>

According to the USDA Web Soil Survey, most of the soil for the Study Area in the City of Bayonne consists of LaGuardia artifactual coarse sandy loam, 0 to 3% slopes (LagA) and 3 to 8% slopes (LagB). This soil consists of cobbly to very cobbly artifactual coarse sandy loam and is well drained. The remainder of the soil is classified as 1) Greenbelt loam, 0 to 3% slopes (GtbA) which consists of loam and sandy loam and is well drained; 2) Urban land, eolian substratum, 0 to 8% slopes (UREOLB) which consists of human-transported material and loamy fine sand; 3) Urban land, till substratum, 0 to 8 % slopes (URTILB) which consists of human-transported material and gravelly sandy loam; and 4) Westbrook mucky peat, 0 to 2% slopes (WectA) which consists of mucky peat and silt loam and is very poorly drained.

City of Jersey City

According to the USDA Web Soil Survey, the soil for the Study Area in the City of Jersey City is classified as 1) LaGuardia artifactual coarse sandy loam, 0 to 3% slopes (LagA) and 3 to 8% slopes (LagB) which consists of cobbly to very cobbly artifactual coarse sandy loam and is well drained; 2) Greenbelt loam, 0 to 3% slopes (GtbA), 3 to 8% slopes (GtbB), and 8 to 15% slopes (GtbC) which consists of loam and sandy loam and is well drained; 3) Urban land, till substratum, 0 to 8% slopes (URTILB) which consists of which consists of human-transported material and gravelly sandy loam; 4) Urban land, wet substratum, 0 to 8 % slopes (URWETB) which consists of human-transported material and very artifactual coarse sandy loam; 5) Secaucus artifactual fine sandy loam, 0 to 3% slopes (SecA) which consists of gravelly-artifactual fine sandy loam and extremely cobbly-artifactual fine sandy loam and is moderately well drained; 6) Lady liberty fine sandy loam, 0 to 3% slopes (LadA) which consists of fine sandy loam, artifactual loam, very to extremely artifactual loamy sand, gravelly sand, sand and silt loam and is moderately well drained; and 7) Rock outcrop-Holyoke complex, 15 to 45% slopes (RNHE) which consists of silt loam, gravelly silt loam and bedrock.

Soil mapping along the Project Corridor and immediate vicinity is depicted on Figure 4.

2.2.3 Geology

Bedrock

According to the NJDEP GeoWeb geology layer and the USGS Bedrock Geology Map of Northern New Jersey, USGS 1996, the Project Corridor is in the Piedmont physiographic province, on the eastern edge of the Newark basin. This basin was formed during the Late Triassic and Early Jurassic periods and extends locally from west of the first Watchung Mountain to the Hudson River. It is mainly underlain by slightly folded and faulted sedimentary rocks of Triassic and Jurassic age and igneous rocks of the Jurassic age. This basin is part of the Newark Supergroup.

The Newark Supergroup Late Triassic to Early Jurassic deposits underlie most of the region. Locally, the Newark Supergroup deposits are comprised of one igneous and three sedimentary formations. From oldest to youngest, the sedimentary formations are the Stockton, Lockatong, and Passaic Formations. These are comprised mostly of terrestrial shales, siltstones, and sandstones with lesser conglomerates and gray-black mudstones. The upper sections of the sedimentary formations below the glacial deposits (deposited above the sedimentary formations during the Pleistocene Epoch) are often weathered and consist of rock fragments embedded in a clay, silt, and sand matrix derived from the bedrock. The igneous formation is the Palisades Diabase, which forms a large quartz-diabase sill that intrudes the surrounding sedimentary rocks. The Palisades Diabase is a prominent geologic and topographic feature in the area. The Manhattan Schist Formation is present east of the Study Area and is generally comprised of gneisses, schists, and granites extending from Jersey City eastward to New York City.

The Lower Jurassic and Upper Triassic Age Passaic Formation “Passaic Formation Mudstone facies” (Map Unit JTrpms) underlies the portion of the Project Corridor from Interchange 14 to Port Street in Newark. JTrpms consists of the sandy mudstone which is reddish-brown to brownish-red, massive, silty to sandy mudstone and siltstone, and which are bio-turbated, ripple cross laminated, and interbedded with

lenticular sandstone. Rhythmic cycles two to seven meters, called Van Houten cycles by Olsen (1985), contain basal thin-bedded to finely laminated shales to siltstones which grade upward through calcareous mudstone to siltstone, and finally into massive silty mudstone. The lowest part of the cycle has some local fossils, the middle part has the highest organic content and the most fossils, and the highest part contains mud cracks, burrows and root casts.

The Lower Jurassic and Upper Triassic Age Passaic Formation (Map Unit JTrp) underlies the portion of the Project Corridor from Port Street in Newark through parts of Newark Bay. The JTrp consists of Reddish-brown to brownish-purple and grayish-red siltstone and shale (JTrp) maximum thickness 3,600 meters.

From Newark Bay through portions of Bayonne and Jersey City of the Project Corridor is primarily underlain by the Upper Triassic Age Lockatong Formation Arkosic Sandstone facies (Map Unit Trla), transitions to the Lockatong Formation (Map Unit Trl). Jurassic Diabase (Map Unit Jd) intrudes much of the Lockatong formation starting from Bayonne and terminating near Route 440 in Jersey City. Trla consists predominantly of dolomitic or analcite-bearing silty argillite laminated mudstone, silty to calcareous argillaceous very fine-grained pyritic sandstone and siltstone and other silty limestone. The Lockatong formation intrudes a small portion of the Lockatong Formation Arkosic Sandstone facies.

The most eastern portion of the Project Corridor in Jersey City is underlain by the Stockton Formation (Map Unit Trs). Trs predominantly consists of medium- to coarse-grained, light-gray, light-grayish-brown, or yellowish- to pinkish gray arkosic sandstone and medium- to fine-grained, violet-gray to reddish-brown arkosic sandstone; with lesser, reddish to purplish-brown, silty mudstone, argillaceous siltstone, and shale. Some coarse-grained sandstone in the lower part of the Unit contains thick beds of conglomerate (Map Unit Trsc) which have been mapped in the vicinity of Stockton. Sandstone, deposited in high-gradient stream channels, is mostly planar bedded with scoured bases containing pebble lags and mudstone rip-up clasts. The upper part of channel beds are burrowed. Large-scale trough crossbeds occur in some very coarse-grained sandstone beds; smaller scale trough and climbing-ripple cross lamination occur in the upper part of channel sequences and in finer grained sandstone beds. Typical floodplain mudstones are irregularly thin bedded and extensively burrowed. Floodplain beds are thicker and more numerous in the central Newark basin, near the Delaware River. The thickness of the unit (including Trsc) near Stockton is about 1,240 m (4,068 ft).

Surficial

Overlying the JTrpms and JTrp bedrock are salt marsh and estuary deposits and/or lake-bottom sediments consisting of peat and organic clay, with a little sand, gravel, and shells, extending up to the western side of the New Jersey Turnpike. Overlying the bedrock west of the New Jersey Turnpike extending to the western end of the Project Corridor are Lower Postglacial Stream Terrace Deposits which consist of sand and gravels deposited in the form of stream terraces with surfaces five to fifteen feet above the modern flood plains.

Overlying the Trla, Trl, Jd, and Trs are glacial deposits from the latest Wisconsinan period of glaciation. The thickness of the glacial materials ranges from approximately five to 50 feet (Glacial Sediment of New Jersey, NJGS 1990). These sediments consist primarily of the reddish-brown silty sand to sandy silt till (Rahway Till), and sand and gravel deposited as deltas and fans in glacial lakes (Late Wisconsinan Glacial

Delta Deposits). The Rahway Till is derived from mudstone and sandstone bedrock. Sub-rounded and sub-angular pebbles and cobbles and a few sub-rounded boulders that are poorly sorted, non-stratified and generally compact exist below the soil zone. The Rahway Till forms a nearly continuous blanket on the bedrock surface to a thickness of 10 to 50 feet except in places on the steep east slope of the Palisades Ridge. In the Bayonne area the Trl is overlain by eolian deposits of the Holocene. The eolian deposits consist of very pale brown fine sand minor silt with a thickness of approximately 30 feet. In the Hoboken-Jersey City area east of the Palisades Ridge, the reddish-brown till grades into a more yellowish, siltier till (Rahway Till, Yellow Phase) that reflects the incorporation of weathered serpentinite and diabase as much as 20 ft. thick.

2.2.4 Historic Fill

The NJDEP Historic Fill Map is a publicly available GIS application. Much of the Project Corridor intersects a Historic Fill mapped area. Historic Fill material means non-indigenous material, deposited to raise the topographic elevation of the Project Corridor, which was contaminated prior to emplacement, and is in no way connected with the operations at the location of emplacement and which includes, without limitation, construction debris, dredge spoils, incinerator residue, demolition debris, fly ash, or non-hazardous solid waste. Historic Fill material does not include any material which is substantially chromate chemical production waste or any other chemical production waste or waste from processing of metal or mineral ores, residues, slag or tailings. In addition, historic Fill material does not include a municipal solid waste landfill site. (N.J.A.C. 7:26E-1.8). Historic Fill typically contains coal, ash, cinders, brick, concrete, asphalt, metal, glass, plastic, and construction rubble/demolition debris. Typical historic Fill material contaminants include metals and poly-nuclear aromatic hydrocarbons (PAHs) at levels exceeding the NJDEP applicable soil remediation standards.

The regionally mapped historic Fill is depicted in Figure 5; surficial geology is depicted on Figure 6 and the bedrock geology is depicted in Figure 7.

2.2.5 Surface Water Characteristics

Due to the highly urban nature of most of the Project Corridor, much of the water that reaches the ground from precipitation or other discharge sources is likely intercepted by sewer systems after limited transport on impermeable paved surfaces. Locally, engineered caps and Interim Remedial Measure (IRM) caps have been installed at NJDEP Known Contaminated Sites. The predominant surface water bodies in the Project Corridor are the Newark Bay separating Newark and Bayonne and the Hudson River and Upper New York Bay east of Jersey City.

The Project Corridor in Newark is located within the extent of the “Base Flood Elevation” (Zone AE) or “1% Annual Chance Flood Hazard Area” according to the 2007 update of the Federal Emergency Management Agency’s “Advisory Base Flood Elevations Map”. Within Bayonne, the Base Flood Elevation or 0.2% Annual Chance Flood Hazard Area is limited to areas near Newark Bay. Within Jersey City, the Base Flood Elevation ranges from 0.2% to 1 % Annual Chance Flood Hazard Area in areas near the Hudson River and the Upper New York Bay. The Base Flood Elevation represents areas with a 0.2% annual chance of flooding (formerly referred to as the 500-year Floodplain). The Base Flood Elevation represents areas with a 1% annual chance of flooding (formerly referred to as the 100-year Floodplain).

A map depicting Surface Water Bodies and Wetlands is provided in Figure 8.

2.2.6 Groundwater Characteristics

The anticipated groundwater flow direction in the Project Corridor is interpreted to be primarily to the southeast into Newark Bay and eventually out into the Hudson River and the Upper New York Bay. The inferred groundwater flow direction is established for the purpose of identifying potential off-site sources that may impact the Project Corridor. Due to local variations in groundwater flow resulting from various natural and man-made factors, groundwater flow within the Project Corridor may vary locally.

3.0 SCREENING METHODOLOGY

Four Project Study Areas with a 250-foot boundary from the perimeter of each Project's LOD were evaluated for potential hazardous and contaminated materials along the Project Corridor as follows:

- Project 1 Study Area –Starts at Interchange 14 in the Port Newark section of Newark, crosses the main roadway of the New Jersey Turnpike, Newark Bay and Bayonne before reaching Interchange 14A. The northern end of Project 1 is just south of Linden Avenue East in Jersey City.
- Project 2 Study Area – Starts at the Project 1 northern limit just south of Linden Avenue, Jersey City and ends at Interchange 14B (Bayview Avenue).
- Project 3 Study Area – Starts at Interchange 14B (Bayview Avenue) and ends at Grand Street (Columbus Drive Exit Ramp).
- Project 4 Study Area – Starts at Grand Street (Columbus Drive Exit Ramp) and continues to the intersection of Jersey Avenue/Route 139 in Jersey City before the Holland Tunnel inbound and outbound lanes.

The HWS/TES was conducted in a phased approached as follows:

Environmental Database Review

The Environmental Database review was conducted through the performance of specific tasks that provided historical land use and operational information and identified previous site investigations conducted within the Project Corridor. This information was obtained through review of a commercially available environmental database corridor report (i.e., Environmental Data Resources, Inc.); and Open Public Record Request with Federal, State, and Local officials/agency that have knowledge of environmental-related issues. The NJDEP's GIS data layers will also be utilized to determine the location of Known Contaminated Sites, Classification Exception Areas, Deed Notices, and Historic Fill.

Agency Coordination

The following inquiries were made as part of the Open Public Records Requests:

- Contacts with the appropriate NJDEP Regional Enforcement Office (Hazardous Waste and Water Resources) and appropriate USEPA Region II Office were made to determine if any actions or complaints have been filed against businesses within the Project corridor. The Water Resources

Unit also has information on the presence of groundwater monitoring wells. Files on underground storage tank (UST) properties undergoing groundwater monitoring may also be at the Bureau of Underground Storage Tanks (BUST).

- NJDEP file reviews were performed for Known Contaminated Site properties that potentially intersect the proposed improvements and those Known Contaminated Site properties directly adjacent to the NB-HCE Project Corridor.
- Information was gathered from appropriate agencies on any recent or pending hazardous waste incidents.
- UST registration information was obtained from the NJDEP's BUST for appropriate sites. Information obtained may include the number, capacity, contents, and ages of the USTs in use.

Historic Resources Mapping Review

In addition to reviewing available records and documents, a review of historic resources was conducted. This review included aerial photographs, Sanborn Fire Insurance Maps, and other historic maps of the Study Area(s). The historic resources were acquired through Environmental Data Resources, Inc., Dresdner Robin's library historic maps and online sources.

Site Reconnaissance

A "limited" site reconnaissance, including photo documentation, was performed to identify and describe: (i) current land uses within the Project Corridor; (ii) potentially contaminated sites, based on observed conditions; (iii) properties with underground or aboveground tanks; and (iv) to verify site addresses. Parcels will be visually inspected from public thoroughfares adjacent to the property boundaries. Further details of the limited site reconnaissance methodology are discussed in Section 5 of this report.

A summary of properties within the 250-foot boundary is provided as Table 1.

3.1 Limitations and Exceptions

The information and conclusions presented in this HWS/TES report are based upon an evaluation of physical conditions observed during the site reconnaissance, information provided to Dresdner Robin by the Project Team and Authority, representatives of the current property owner(s) or tenants, Federal, State, County and Local Officials, local sources and written or available mapped information obtained by Dresdner Robin from various sources. Dresdner Robin has no direct control over the information obtained through outside sources and, as such, cannot ensure the accuracy of the information.

This report is intended to be used in its entirety. No excerpts may be taken to be representative of the findings of this assessment. Opinions and recommendations presented in this report apply to the Study Area(s) conditions and features as they existed at the time of Dresdner Robin's limited site reconnaissance and those reasonably foreseeable. They cannot apply to conditions and features of which Dresdner Robin is unaware and has not had the opportunity to evaluate.

Dresdner Robin cannot act as insurers and cannot "certify" that a site is free of environmental contamination, and no expressed or implied representation or warranty is included or intended in our

reports, except that our services were performed, within the limits prescribed by the Project Team and Authority, with the customary thoroughness and competence of our profession.

The HWS/TES will make recommendations for further investigations of soil, groundwater or sediment; consequently, no soil, sediment, surface water, groundwater, potable water, air, building materials or other media (asbestos, lead-based paint, poly-chlorinated biphenyls [PCBs]) samples are collected as part of the HWS/TES. Actual conditions of soil, surface water, groundwater, air, and building materials can only be determined through sampling and laboratory analysis. Additionally, no building interiors will be inspected as part of the HWS/TES.

4.0 RECORDS REVIEW

4.1 NJDEP's Geographic Information System (GIS) Review

As part of this evaluation, Dresdner Robin utilized NJDEP's Geographic Information System (GIS) Geo-Web services, which includes the databases discussed in the below sections.

Links to additional data in the NJDEP DataMiner online application are included in the databases at the NJDEP Site Remediation Program (SRP) GIS Home Page and provided in Section 9.0 of this report. The NJDEP SRP GIS Home Page also includes parcel data including Block and Lot and property ownership data. Additional data provided by NJDEP DataMiner includes the "Case Tracking Tool" which provides the schedule of Site regulatory milestones, and "Site Remediation Program Site Detail," which provides details for current and historic activities at a site subject to the NJDEP SRP.

4.1.1 Known Contaminated Site List (KCSL)

Known Contaminated Site List: List of sites in the NJDEP Site Remediation Program with confirmed or suspected contamination. The properties have been assigned Site Remediation Program Interest (PI) numbers. The database was last updated on November 18, 2022.

Study Area 1 – 7 KCSL sites were identified.

Study Area 2 – 10 KCSLs sites were identified.

Study Area 3 – 11 KCSLs sites were identified.

Study Area 4 –15 KCSLs sites were identified.

Figures 9a – 9g display the locations of KCSLs in the Study Area.

4.1.2 New Jersey Environmental Management Systems (NJEMS)

New Jersey Environmental Management System: Overarching database which points to all potential environmental interests in the NJDEP including Site Remediation, Hazardous Waste, Solid Waste NJPDES permits, etc. The database was last updated on November 17,2022.

Study Area 1 –99 NJEMS sites were identified.

Study Area 2 – 37 NJEMS sites were identified.

Study Area 3 – 34 NJEMS sites were identified.

Study Area 4 –61 NJEMS sites were identified.

Figures 9a – 9g display the locations of NJEM properties in the Study Area.

4.1.3 Deed Notices

Deed Notice: Properties with Deed Notices filed with the County in which they are located memorializing contamination that remains in place, and the Engineering Controls installed to be protective of human health. The database was last updated on November 7,2022.

Study Area 1 – 8 Properties with Deed Notices were identified.

Study Area 2 – 10 Properties with Deed Notices were identified.

Study Area 3 – 7 Properties with Deed Notices were identified.

Study Area 4 –10 Properties with Deed Notices were identified.

Figures 9a – 9g display the locations of Deed Notice properties in the Study Area.

4.1.4 Classification Exception Areas (CEAs)

Classification Exception Area/Well Restriction Area: Institutional Control providing notice that groundwater contamination is present in a geographically defined location. The database was last updated on November 7, 2022.

Study Area 1 – 7 CEAs were identified.

Study Area 2 – 15 CEAs were identified.

Study Area 3 – 10 CEAs were identified.

Study Area 4 –19 CEAs were identified.

Figures 9a – 9g display the locations of CEA properties in the Study Area.

4.1.5 Chromate Waste Site Boundaries

Chromate Waste Site Boundaries: a database of properties mostly located in Hudson County, (a.k.a. Hudson County Chromate Sites [HCC]), identifying the presence of chromate processing waste at a site. The database was last updated on March 30, 2022.

Study Area 1 – 6 HCC sites were identified.

Study Area 2 – 15 HCC sites were identified.

Study Area 3 – 8 HCC sites were identified.

Study Area 4 –0 HCC sites were identified.

Figures 10a – 10g display the locations of HCC Sites in the Study Area.

4.1.6 Historic Fill

Historic Fill: A map showing the extent of non-indigenous material, deposited to raise the topographic elevation of property, which was contaminated prior to emplacement, and is in no way connected with the operations at the location of emplacement. The database was last updated on November 8, 2022.

As previously mentioned, Historic Fill mapped areas are provided in Figure 5.

4.2 Environmental Data Resources

As part of the HWS-TES, a commercially available database search service was also consulted to assist in the identification of contaminated properties or properties with hazardous waste interests within the Study Area. Dresdner Robin contracted with Environmental Data Resources, Inc. (EDR) to provide an EDR Area/Corridor Report of the Study Area. Dresdner Robin prepared a .kmz file of the approximate nine-mile Study Area to be used as the basis of the report. As indicated previously, the Study Area consists of the LOD of the NB-HCE Project and a 250-foot buffer extending from the LOD; however, to assure capture of relevant sites within 250 feet of the LOD, the buffer was extended an additional 250 feet for a total of 500 feet. The resulting polygon of the Study Area and buffer is referred to by EDR as the "target property". EDR also plotted properties included within environmental databases outside the "target property" for an additional half-mile from the outer edge of the buffer.

EDR includes information compiled from numerous Federal and State environmental databases. Federal databases include but are not limited to the National Priority List, the Superfund Enterprise Management System, and the Resource Conservation and Recovery Act (RCRA) Hazardous Waste Large, Small, and Very Small Quantity Generators databases. State databases include but are not limited to the New Jersey State Hazardous Waste Site (i.e., Known Contaminated Sites in New Jersey) database, the New Jersey Leaking Underground Storage Tanks (i.e., UST Active Remediations database), and New Jersey Release (i.e., the Hazardous Material Incident Database).

4.2.1 NJDEP Regulated Underground Storage Tank Facilities and Active Remediations

<u>NJDEP Bureau of Underground Storage Tank (BUST)</u>

The NJDEP BUST listing details registered underground storage tanks (USTs) located within New Jersey. A review of the EDR Area/Corridor Report indicates that there are thirty-two (32) BUST properties within the Study Area.

<u>NJDEP Leaking Underground Storage Tanks (LUST), Historic LUST, RGA LUST Database</u>

The NJDEP-LUST Listing is compiled by the Site Remediation Program and details reported leaks and/or discharges from UST systems. A review of the EDR Area/Corridor Report indicates that there are twenty-four (24) LUST properties within the Study Area.

4.2.2 National Priority List (NPL)

The NPL is a list compiled by EPA pursuant to the Comprehensive Environmental Response, Compensation and Liability Act (CERCLA) 42 United States Code (USC) 9605(a)(8)(B) of properties with the highest priority for cleanup pursuant to EPA's Hazard Ranking System.

4.2.3 Emergency Response Notification System (ERNS)

The ERNS is a record of information on reported releases of oil and hazardous substances. The source of the ERNS database is the U.S. EPA.

4.2.4 Resource Conservation Recovery Act (RCRA) Notifiers

The RCRA Notifiers listing contains information regarding facilities which are reported by the EPA to generate, treat, store, and/or dispose of hazardous materials/wastes. Large quantity generators (LQGs) generate over 1,000 kg of hazardous waste, or over 1 kg of acutely hazardous waste per month. Small quantity generators (SQGs) generate between 100 kg and 1,000 kg of hazardous waste per month. Very small quantity generators (VSQGs) generate less than 100 kg of hazardous waste or less than 1 kg of acutely hazardous waste per month. Non-generators do not presently generate hazardous waste. Transporters are individuals or entities that move hazardous waste from the generator offsite to a facility that can recycle, treat, store or dispose of the waste. Treatment, Storage and Disposal Facilities (TSDFs) treat, store or dispose of waste.

4.2.5 Corrective Action Report System (CORRACTS)

CORRACTS identifies hazardous waste handlers with RCRA corrective action activity.

4.2.6 Superfund Enterprise Management System (SEMS)

SEMS tracks hazardous waste sites, potentially hazardous waste sites, and remedial activities performed in support of EPA's Superfund Program. The list was formerly known as CERCLIS before being renamed by the EPA in 2015. The list contains data on potentially hazardous waste sites that have been reported to the USEPA by states, municipalities, private companies, and private persons, pursuant to Section 103 of CERCLA. This dataset also contains sites which are either proposed to or on the NPL, and sites which are in the screening and assessment phase for possible inclusion on the NPL.

4.2.7 SEMS-Archive

SEMS Archive tracks sites that have no further interest under the Federal Superfund Program. The list was formerly known as the CERCLIS-NFRAP, before being renamed by the EPA in 2015. EPA may perform a minimal level of assessment work at a site while it is archived if site conditions change and/or new information becomes available. Archived sites have been removed from the inventory of SEMS sites. Archived status indicates, to the best of EPA's knowledge, assessment at a site has been completed and EPA has determined no further steps will be taken to list the site on the NPL; unless information indicates this decision was not appropriate or other considerations require a recommendation for listing later. No SEMS Archive properties are identified within the Study Area.

4.2.8 New Jersey Major Facilities and Historic Major Facilities

A "major facility" is defined as a facility located on one (1) or more contiguous properties owned and operated by the same person, having a combined storage capacity of at least 20,000 gallons of hazardous substances other than petroleum products, or at least 200,000 gallons of petroleum products.

4.2.9 NJDEP State Hazardous Waste Site (SHWS)/Historic SHWS/SHWS Re-Evaluation/Recovered Listing

The NJDEP documents hazardous waste sites located in New Jersey that require remedial actions but are not eligible for federal funding assistance and are not included on the NPL.

4.2.10 NJDEP Solid Waste Facility/Landfill Sites (SWF/LF/RGA LF) Directory

The NJDEP Solid Waste Division compiles a directory of all SWFs or landfills that are operating, formerly operated or are under construction and in New Jersey.

4.2.11 New Jersey Spills

New Jersey Spills are defined as spills of all hazardous materials, known or unknown, to the ground that are reported to the NJDEP Environmental Action Line.

4.2.12 New Jersey Releases

New Jersey Releases are initial notifications reported to the NJDEP Environmental Action Line. The NJDEP has reportedly not conducted any investigations to determine the validity or accuracy of the reports.

4.2.13 Voluntary Cleanup Program (VCP)

Through the VCP, responsible parties, developers, local officials, or individuals may work with NJDEP to remediate non-priority contaminated sites that pose no immediate threat to human health or the environment.

4.2.14 Hazardous Materials Incident Report System (HMIRS)

HMIRS contains hazardous material spill incidents reported to the Department of Transportation. The source of this database is the U.S. EPA.

4.2.15 NJ Engineering Controls

The NJ Engineering Controls database is a list of properties with legal documents that restrict the use of contaminated property and holds owner(s) to the regulatory/statutory requirements for cleanup.

4.2.16 NJ Institutional Controls

The NJ Institutional Controls database is a list of properties with Classification Exception Areas (CEAs). The CEA is an institutional control providing notice that groundwater contamination exists in a particular location above NJDEP standards.

4.2.17 Toxic Chemical Release Inventory System (TRIS)

TRIS identifies facilities that release toxic chemicals to the air, water, and land in reportable quantities under the Superfund Amendments and Reauthorization Act (SARA) Title III, Section 313. The source of this database is the U.S. EPA.

4.2.18 FIFRA (Federal Insecticide, Fungicide, & Rodenticide Act)/TSCA/ System (FTTS) Tracking

FTTS tracks administrative cases and pesticide enforcement actions and compliance activities related to FIFRA, Toxic Substances Control Act (TSCA) and EPCRA (Emergency Planning and Community Right-to-Know Act) over the previous five (5) years.

4.2.19 New Jersey Pollution Discharge Elimination System (NJPDES)

NJPDES details the EPA's database of permitted facilities, classified as "Major", "Minor", or "Significant Minor" that receive and discharge effluents.

4.2.20 PCB Activity Database System (PADS)

PADS identifies generators, transporters, commercial storage facilities, brokers and disposers of PCB's who are required to notify the EPA of such activities.

4.2.21 Toxic Substance Control Act (TSCA)

TSCA identifies manufacturers and importers of chemical substances included on the TSCA Chemical Substance Inventory list. It includes data on the production volume of these substances by plant site.

4.2.22 RCRA Administrative Action Tracking System (RAATS)

RAATS is a record of enforcement actions issued under RCRA pertaining to major violators and includes administrative and civil action brought by the EPA. After September 30, 1995, data entry in the RAATS database was discontinued because of a decrease in Agency resources; however, EPA has retained a copy of the historic records.

4.2.23 Chromate Chemical Production Waste Sites (Chrome Sites)

The CHROME database is a list of known chromate chemical production waste sites.

4.2.24 Facility Index System/Facility Identification Initiative Program Summary (FINDS)

FINDS contains both facility information and 'pointers' to other sources that contain more detail.

4.2.25 New Jersey Environmental Management System (NJEMS)

NJEMS represents sites regulated by NJDEP under one or more regulatory permitting or enforcement programs or sites that are otherwise of some interest to a NJDEP program.

4.2.26 Industrial Site Recovery Act (ISRA)

The ISRA process begins with determining if a specific business or transaction is subject to ISRA. The term "industrial establishment" refers to the type of business operations and transaction that would subject a facility to review under ISRA. An industrial establishment is subject to ISRA if it has a North American Industrial Classification System (NAICS) code listed in New Jersey Administrative Code (N.J.A.C.) 7:26B – Appendix C (subject to specific exceptions and limitations), the place of business has engaged in the operations on or after December 31, 1983, and the place of business involves the generation,

manufacture, refining, transportation, treatment, storage, handling or disposal of hazardous substances or hazardous wastes.

4.2.27 MANIFEST

The MANIFEST database provides hazardous waste manifest information.

4.2.28 Integrated Compliance Information System (ICIS)

ICIS supports the information needs of the national enforcement and compliance program as well as the unique needs of the National Pollutant Discharge Elimination System (NPDES) program.

4.2.29 Brownfields

Brownfields are identified as former or current commercial or industrial use sites that are presently vacant or underutilized, on which there is suspected to have been a discharge or a contamination to the soil or groundwater at concentrations greater than applicable cleanup criteria.

4.2.30 Section 7 Tracking Systems (SSTS)

Section 7 of the Federal Insecticide, Fungicide and Rodenticide Act requires all registered pesticides-producing establishments to submit a report to the EPA by March 1st of each year. Each establishment must report the types and amounts of pesticides, active ingredients and devices being produced, and those having been produced and sold or distributed in the past year.

4.2.31 Publicly Funded Cleanup Site Status Report

The report focuses on publicly funded cleanups and features progress achieved and underway at all sites that are being addressed by the NJDEP with public funds.

4.2.32 EDR Proprietary Manufactured Gas Plants

The EDR Proprietary Manufactured Gas Plant Database includes records of coal gas plants (manufactured gas plants) compiled by EDR's researchers. Manufactured gas sites operated in the United States from the 1800's to 1950's to produce a gas that could be distributed and used as fuel. Many of the byproducts of manufactured gas production, such as coal tar (oily waste containing volatile and non-volatile chemicals), sludge, oils and other compounds are potentially hazardous to human health and the environment.

4.2.33 EDR US Historic Auto Stations

EDR has searched selected national collections of business directories and has collected listings of potential gas station/filling station/service station sites. EDR's review was limited to those categories of sources that might, in EDR's opinion, include gas station/filling station/service station establishments. The categories reviewed included, but were not limited to gas, gas station, gasoline station, filling station, auto, automobile repair, auto service station, service station, etc.

4.2.34 EDR Historic Cleaners

EDR has searched selected national collections of business directories and has collected listings of potential dry cleaner sites. EDR's review was limited to those categories of sources that might, in EDR's

opinion, include dry cleaning establishments. The categories reviewed included, but were not limited to dry cleaners, cleaners, laundry, laundromat, cleaning/laundry, wash & dry etc.

A summary of the EDR results for properties that fall within the 250-foot Study Area(s) boundary is provided in Table 2. The full EDR report is provided in Appendix A.

4.3 Historic Resource Maps Review

Historic land use information was reviewed to assess whether historic land uses might have contributed to contamination within the Study Area. Historic aerial photographs extending back to 1930, and Sanborn Fire Insurance Maps for the years 1885 to 1979 were acquired from EDR, Inc. Hopkins Maps from the Late 19th Century and early 20th Century in Dresdner Robin's library of historic resources or available online were also reviewed as appropriate.

Sanborn, Aerials, and Hopkins Maps are available in Appendix B, Appendix C and Appendix D, respectively.

4.4 Government Agency Records Review

OPRA requests for the files of potentially contaminated sites identified in NJDEP SRP GIS Home Page, DataMiner, and the commercially available environmental database were made to State, Federal, County, and municipal agencies. In general, the resulting files were provided via in-person office visits, e-mail, filing sharing sites, downloads from web services, or mail. OPRA requests were made to the NJDEP, Hudson Regional Health Commission, Essex County Health Department, and the City Clerks of Jersey City, Bayonne, and Newark. OPRA requests were not made to the US. Environmental Protection Agency (USEPA), instead of the USEPA online Envirofacts Facility Registry Service, was consulted for additional information regarding sites identified from other sources.

<u>NJDEP</u>

156 OPRA requests were submitted to the NJDEP. Files were found for 129 of the requests and records were provided via email, a file sharing site, or a file review was conducted.

<u>Hudson Regional Health Commission</u>

107 OPRA requests were submitted to the HRHC. Files were found for fifty-two of the requests and were provided via email.

<u>Essex County Health Department</u>

Twenty-five OPRA requests were submitted to the Essex County Health Department. Files were found for eight of the requests and were provided via email.

<u>Newark</u>

Nine OPRA requests were submitted to the City of Newark Clerk's office. At the time of report submittal, no response was received to any of the requests.

Bayonne

Three OPRA requests were submitted to the City of Bayonne Clerk's office. Files were found for two of the requests and were provided via email.

Jersey City

Twenty-nine OPRA requests were submitted to the Jersey City Clerk's office. Files were found for twenty-eight of the requests and were provided via an online portal system.

The full catalog of OPRA requests and files obtained are presented in Appendix E.

4.5 Client Provided Documents Review

Dresdner Robin obtained numerous remediation documents for sites owned by the Authority that are within or adjacent to the Project Corridor. In addition to obtaining these documents, Dresdner Robin was furnished with conceptual development plan documents from the Project Team, to better assess the potential environmental impacts on the Project Corridor. These documents include shapefiles depicting the LODs, potential property acquisitions and Conceptual Development Report.

A list of Authority prepared environmental documents, the Project Team's Conceptual Development Report, and LOD CADD file package is provided in Section 9.0.

5.0 LIMITED SITE RECONNAISSANCE

5.1 Methodology and Limiting Conditions

Dresdner Robin performed a "limited" field site reconnaissance, including photo documentation, to identify and describe: (i) current land uses and operations within the Study Area; (ii) potentially contaminated sites, based on observed conditions; and (iii) properties with underground or aboveground storage tanks. Properties were visually inspected from the property boundaries and did not include inspection of the interior of any buildings. The reconnaissance was conducted by observing conditions on properties from public thoroughfares and in instances where an Authority Right-of-Entry was available, from the exterior portions of the properties themselves. The site reconnaissance was conducted between May 13, 2021 and July 13, 2022. Representative photographs obtained during the limited site reconnaissance are provided in the photo log in Appendix F.

5.2 Observations

5.2.1 Project 1 Study Area

The southern-most portion of the Study Area, Project 1, starts at Interchange 14 in the Port Newark section of Newark, crosses the main roadway of the New Jersey Turnpike, Newark Bay and Bayonne before reaching Interchange 14A. The northern end of Project 1 is just south of Linden Avenue East in Jersey City. The dominant uses in the Port of Newark are related to transportation and trucking with large areas used for parking. The Chem Fleur chemical manufacturing facility is located on Firmench Way adjacent to the north side of the NB-HCE west of Newark Bay. Within Bayonne and Jersey City, residential and commercial uses dominate on the south side of the NB-HCE, but railroad and roadway uses (Route 440) dominate on the north side. A bulk petroleum facility with nine large tanks is located east of the Interchange 14A toll plaza in Bayonne and a six-tank facility existed between Doremus Avenue and Navy Street south of the NB-HCE until mid-2020.

Based on observations during the Study Area reconnaissance additional properties were considered Areas of Potential Environmental Concern (AOPEC). The following properties were considered environmental constraints:

- Colonial Pipeline, 984 Doremus Avenue, (Block 5078.04, Lot 84), Newark
- Open Water Areas of Newark Bay (National Priority List Site). The properties in the City of Newark impacted by the NPL include:
    - City of Newark Owned Property/Motor Freight Station, 1014-1120 Doremus Avenue, Block 5078.01, Lot 20
    - City of Newark Owned Property, 910-964 Doremus Avenue, Block 5078, Lot 91
    - NB-HCE Right-of-Way Subject to Tides, Between Doremus Avenue on the west and Newark Bay, No Block and Lot Numbers

- Open Water Areas of Newark Bay (National Priority List Site). The properties in the City of Bayonne impacted by the NPL include:
    - State of New Jersey Dept of Conservation, West of Route 440, Block 12, Lot 1 (entire lot)
    - State of NJ Department of Transportation, Route 440, Block 12, Lot 2 (underwater section only)
    - New Jersey Turnpike, West of Route 440, Block 8, Lot 3 (underwater section only)
    - State of New Jersey, West of Route 440, Block 8, Lot 2 (entire lot)
    - New Jersey Turnpike, West of Route 440, Block 8, Lot 1 (entire lot)
- Block 30203, Lot 2 - PSE&G Electrical Substation - 41 Garfield Avenue
- Block 13, Lots 1, 15, 16 & 18 Marist High School - 1241 JF Kennedy Boulevard

It should be noted that Newark Bay itself is impacted by two NPL "Superfund" sites:

- Diamond Alkali Co. operated on the bank of Passaic River at 80 Lister Avenue in the Ironbound section of Newark approximately four miles up-river from the Newark Bay Bridge of the NB-HCE. The site operators manufactured numerous chemicals on the site, including 2,4,5-trichlorophenol, which is likely to contain dioxin as an impurity. The NPL includes the entire Newark Bay, the entire Passaic River up to the Dundee Dam in Clifton, New Jersey and a portion of the Hackensack River to a location in the vicinity of Van Keuren Avenue in Jersey City.
- Pierson's Creek is in an industrial area of Newark and discharges to Newark Bay approximately 1.5 miles downstream of its headwaters. Historically there have been several sources of contamination in the creek. The main source of contamination was the Troy Chemical Corporation facility.

A summary detailing the site reconnaissance findings for the Project 1 Study Area is provided in Table 4**.** Further details for the properties identified as environmental constraints during site reconnaissance are discussed in Section 7.0 of this report.

5.2.2 Project 2 Study Area

The Project 2 Study Area Contract 2 extends from just south of Linden Avenue, Jersey City to Interchange 14B (Bayview Avenue) in Jersey City. The Study Area in Contract 2 is dominated by light industrial, and warehouse uses. Contract 2 also includes the Bayview Avenue viaduct which runs west from Interchange 14B to Garfield Avenue through an industrial area which transitions to a residential and commercial area along Garfield Avenue.

Based on the site observations no additional properties were considered AOPEC. No properties were considered environmental constraints.

A summary detailing the site reconnaissance findings for the Project 2 Study Area is provided in Table 4.

5.2.3 Project 3 Study Area

Project 3 starts at Interchange 14B (Bayview Avenue, Jersey City) and ends at Grand Street (Columbus Drive Exit Ramp). The land uses in Contract 3 are dominated by vacant former industrial uses, utility uses (PSE&G substation and JCMUA facility), railroads including the Liberty State Park Light Rail station and a Conrail freight line, and Liberty Science Center. Some redevelopment of former industrial uses into residential uses is taking place in the vicinity of Pacific Avenue and Johnston Avenue.

Based on the site observations three additional properties were considered AOPECs. The following properties were considered environmental constraints:

- Block 15701, Lot 2 (Lots 2.01, 2.02 and 2.03)- 485 Pacific Avenue
- Block 15702, Lots 6 & 8 (PSE&G)- 435 Grand Street
- Block 15702, Lots 1 through 5 (PSE&G and Conrail)

A summary detailing the site reconnaissance findings for the Project 3 Study Area is provided in Table 4. Further details for the properties identified as environmental constraints during site reconnaissance are discussed in Section 7.0 of this report.

5.2.4 Project 4 Study Area

The Project 4 portion of the NB-HCE Program features mixed uses including warehouses, commercial and residential areas. Numerous former industrial properties have been redeveloped into residential uses within the Study Area in Project 4. The west side of the Study area includes numerous active and inactive railroad properties between State Route 139 and Columbus Drive. A large railroad support yard is north of Columbus Drive on Block 8401, Lot 84. The southern portion of Project 4 between Columbus Avenue and Grand Street is primarily a mix of residential uses and parkland west of the NB-HCE but dominated by commercial uses on the east side.

Based on the site observations 11 additional properties were considered AOPEC. The following properties were considered environmental constraints:

- Block 7101, Lot 12 - Sunoco Service Station - Block 7101, Lot 12
- Block 8603, Lot 2 - BP Service Station
- Block 8603, Lot 1 - Exxon Service Station/Newport Auto Service Center - 245 12th Street
- Block 6902, Lot 24 - City-Owned Property West of Monmouth Street - 605 Monmouth Street

A summary detailing the site reconnaissance that occurred within the Project 4 Study Area is provided in Table 4. Further details for the properties identified as environmental constraints during site reconnaissance are discussed in Section 7.0 of this report.

6.0 FINDINGS OF INVESTIGATION

Below is a comprehensive summary of properties identified as AOPEC which may impact soil and/or groundwater within the 250-foot Study Area(s) boundary along the Project Corridor's LOD. These potential impacts were identified based on a review of available documents received from OPRA requests submitted to the NJDEP, Essex Regional Health Commission, Hudson Regional Health Commission, and the cities of Newark, Bayonne, and Jersey City; EDR Area/Corridor Report; and historic resources (Sanborn Maps, Aerials, Hopkins Maps, and Google Earth). A list of properties deemed as environmental concerns is provided in Table 3.

Properties were identified as AOPECs if they satisfied any of the following criteria:

- Listed in the NJDEP's KCSL, NJEMS, Deed Notice, Historic Fill, HCC, or CEA databases.
- Listed with interests in the NJDEP's site remediation program.
- Significant discharges and contaminated media listed in of the EDR databases.
- Identification of former gas stations, industrial and manufacturing operations on historic maps and aerials.
- Identified during the "limited" site reconnaissance as likely containing sources of contamination.

6.1 Project 1 Study Area

6.1.1 Newark Liberty Airport (Delta Airlines) Groundwater Contamination Area (Mile Post 58.85 NB to Mile Post 58.80 NB)

Government Agency Records

The Essex County portion of Newark Liberty (Block 5094, Lot 1, City of Newark portion) is depicted by NJ GeoWeb as within a CEA for Historic Fill. The CEA is included in the NJDEP Site Remediation Program under PI# 033586. The CEA was established on April 23, 2019, consisting of 1,204.12 acres and lists four PAHs and Historic Fill as the applicable contaminants. The groundwater gradient is toward the northwest.

PI# 033586 is also connected to an underground storage tank case (Delta Airlines Terminal B, Former UST-002). The UST case is greater than a mile from the Study Area. The UST site is approximately 200 square feet in size and incorporates the location of two former USTs. Light non-aqueous phase liquid (LNAPL) was observed in September 2008 Closure Report, and case tracking number 08-06-03-1632-34 was assigned to the release. A Remedial Action Report (RAR) was prepared on March 11, 2022, for the 200-square-foot area of the former USTs. Previous investigations were conducted to investigate the eight AOCs identified in a PA Report. Soil sample results indicated exceedances of EPH above applicable SRS (RSRC and FPL Category 1) for the former UST(AOC-1). LNAPL was discovered in MW-RI7A during the remedial investigations, the LNAPL was fingerprinted and identified as jet fuel and determined to be an offsite source not attributed to the former UST release and likely attributed to historical PANYNJ operations (AOC-8). An offsite source notification call was placed to the NJDEP on March 11, 2022 and communications center number 22-03-11-0920-20 was issued for AOC-8. A Limited Restricted Use RAO

for AOC-1 (Former 6,000-gallon #2 fuel oil UST-removed in 2008), AOC-2 (Historic Fill), and AOC-8 (Historical Airport/PANYNJ-Related releases) was issued on April 1, 2022. The RAO stated that ground water contamination is present due to regional Historic Fill, and that soil and ground water contamination is present from an off-site source (22-03-11-0920-20). The RAO does not include the remediation of Historic Fill contamination.

A CEA was established in April 2019 for 2-methylnaphthalene attributed to the former UST. The CEA was lifted in June 2019 after consecutive rounds of ground water sampling demonstrated that NJ GWQS had been achieved. A CEA for historic fill was established in October 2017 for the entire property. No soil removal was conducted at the property for EPH, and remediation for EPH was achieved through compliance averaging.

EDR Database

The property is listed on the NJEMS and NJAIRs databases. No significant findings pertain to these database listings.

Historic Maps and Aerial Photographs

Year	Resource	Findings
2001-2022	Google Earth	No discernible changes.
1995	Google Earth	Two large new buildings have appeared in the Study Area replacing pre-existing buildings. One pre-existing large building remains. Three or four smaller buildings are also present.
1984	Aerial	One building removed within the Study Area.
1977	Tidelands Map	No discernible changes.
1974	Aerial	No discernible changes to the Study Area. Additional lanes added to the north-south New Jersey Turnpike roadway.
1973	Sanborn	Five main buildings and three small buildings remain in the Study Area.
1966	Aerial	No discernible changes except extra lanes added to southbound New Jersey Turnpike north-south roadway.
1954	Aerial	Five main buildings remain in the Study Area. New Jersey Turnpike north-south roadway has been constructed.
1952	Sanborn	Two of the buildings in the Study Area are depicted, one for Air National Guard Storage and one for “airplane parts supply”. The buildings to the west of the Study Area are airplane hangars and New Jersey National Guard buildings. Ten gasoline tanks are depicted west of the Study Area.
1951	Aerial	Two buildings have been removed from the Study area. Grading has taken place for the construction of the main New Jersey Turnpike north-south roadway.
1950	Sanborn	No coverage of the Study Area. The driveway is named “Airport Street”.

Year	Resource	Findings
1943	Aerial	Five main structures have appeared in the Study Area. Extensive open storage. A driveway has been improved into the Study Area.
1940	Aerial	Remains vacant. Appears to be some open storage and a culvert within the Study Area.
1930	Aerial	The Study Area is in the extreme northeast corner of Newark Liberty Airport. This section of the airport is vacant in 1930. Approximately seven aircraft hangar structures are a short distance west of the Study Area.

6.1.2 PSE&G Greenville Substation (Mile Post 61.74 SB to Mile Post 61.58 SB)

PSE&G Greenville Substation is located at 41-45 Garfield Avenue, Jersey City on Block 30203, Lot 2.

Government Agency Records

The NJDEP Hazardous Waste Program ID # assigned to the property is NJX000249995. The property was also assigned NJDEP Right-to Know Program PI ID # 00585211269. The Community Right to Know (CRTK) Surveys for the facility list various hazardous substances stored and used at this property including battery fluid, electric batteries, mineral oil, compressed nitrogen, lead, and sulfuric acid. No spills or releases have been reported; however, the potential exists to impact soil and/or groundwater if products did leak and if concrete pads or floor at the facility are in poor condition.

EDR Database

The property is listed on the RCRA Small Quantity Generator (SQG) and Spill databases. The property is listed as a RCRA-SQG (NJR986656866) of corrosive waste (D002) and lead (D008) with no violations found. An incident described as “historical discharge” was reported in October 1998 and assigned Case No. 98-10-25-0941-58. No further information is available. Case No. 18-07-18-1557-33 assigned for an incident where an oil line broke on a piece of construction equipment. The incident is judged not to represent an environmental constraint.

Historic Maps and Aerial Photographs

Year	Resource	Findings
2015-2021	Google Earth	Project to add an additional southbound lane to the NB-HCE in 2015-2016. Reconfigured in 2017 with striping.
2001-2014	Google Earth	No discernible changes.
1995	Google Earth	Route 440 has been completed. Route 169 converted to an entrance ramp for Route 440. An exit ramp has been constructed on the north side of Route 440 in the former barrel & drum storage area.
1984	Aerial	Construction of Route 440 overpass in progress over Avenue C.
1979	Sanborn	Bowling alley on Block 30203, Lot 4 constructed in 1961. “Barrel & Drum Storage” north of Route 169 in the vicinity of Block 30202, Lots 3, 4 & 5.
1974	Aerial	No discernible change.

Year	Resource	Findings
1966	Aerial	NB-HCE has been constructed through the southern portion of Block 30203, Lot 3 over the area formerly improved with a dwelling, two auto junkyards and a filling station. The Hudson Lanes bowling alley and parking lot has appeared on Block 30203, Lot 4. Route 440 has been constructed in the vicinity of Block 30202, Lot 5. Unidentified exterior storage in the vicinity of Block 30202, Lots 3, 4 & 5.
1954	Aerial	Possible filling activities between W. 56th and 57th Streets.
1951	Aerial	W. 58th Street has appeared north of PSE&G transformer yard.
1950	Sanborn	Used auto parts and junkyard facility in the vicinity of Block 30203, Lots 3 & 4. A filling station is adjacent to the south (portion of Block 30203, Lot 3) of the PSE&G transformer yard. Junkyard and auto parts facility fronting on Avenue C near 57th Street.
1943	Aerial	Possible junk yard use fronting on Garfield Avenue south of the PSE&G Transformer yard. Second possible junkyard fronting on Avenue C near W. 57th Street.
1940	Aerial	No discernible change.
1930	Aerial	No discernible change.
1928	Hopkins	Public Service Transformer Station has appeared on Block 30203, Lot 2.
1912	Sanborn	The structures in the vicinity of Route 440 have been removed.
1898	Sanborn	Former Blocks 1386, 1387, 1388 and 1389. "Woodside Cottage" fronting Garfield Avenue in the vicinity of the NB-HCE. Three dwellings near Garfield Avenue in the vicinity of Route 440.

6.1.3 Newark Bay Study Area (Mile Post 60.99 SB to Mile Post 60.08 SB)

Government Agency Records

The NJDEP PI # assigned to the property is 332812. The status of this property is active. A Newark Bay In-Situ Bioremediation Pilot Study Workplan was submitted in November 2014 to assess potential for biological treatment of sediment contaminants of concern (polychlorinated biphenyls [PCBs], polychlorinated dibenzodioxins and polychlorinated dibenzofurans (PCDD/Fs), pesticides, chlorinated herbicides, polycyclic aromatic hydrocarbons (PAHs) and mercury).

Newark Bay is impacted by two NPL "Superfund" sites, the Diamond Alkali Company and Pierson's Creek. Diamond Alkali operated on the bank of the Passaic River at 80 Lister Avenue in the Ironbound section of Newark approximately four miles up-river from the Newark Bay Bridge of the NB-HCE. The site operators manufactured numerous chemicals on the site, including 2,4,5-trichlorophenol, which is likely to contain dioxin as an impurity. The NPL includes the entire Newark Bay, the entire Passaic River up to the Dundee Dam in Clifton, and a portion of the Hackensack River to a location in the vicinity of Van Keuren Avenue in Jersey City.

Pierson's Creek is in an industrial area of Newark and discharges to Newark Bay approximately 1.5 miles downstream of its headwaters. Historically, there have been several sources of contamination to the creek, a main contributor being the Troy Chemical Corporation facility.

6.1.4 Hertz Corp. (Mile Post 59.70 SB to Mile Post 59.51 SB)

Hertz Corp. is located at 900 Doremus Avenue, Newark on Block 5078.03, Lot 85.

Government Agency Records

The NJDEP PI # assigned to the property is NJD981876824. Hazardous waste manifests for wastes shipped from the property include D001 (Ignitable), D006 (Cadmium), D008 (Lead), D039 (Tetrachloroethylene), F006 (wastewater treatment sludge from electroplating operations with exceptions) waste associated with operations including auto maintenance (routine oil changes, radiator flushes, wheel alignments, brake repairs and removal of gasoline from some tanks. No spills or releases have been reported; however, current operations have the potential to impact soil and/or groundwater. The property is located within an area mapped as Historic Fill as is the adjoining section of the NB-HCE; Historic Fill possibly has impacted soil and groundwater in the vicinity.

Historic Maps and Aerial Photographs

Year	Resource	Findings
2014-2021	Google Earth	No significant changes.
2012	Google Earth	Solar panels added to rooftops in 2012. Canopy building appears on the east side of the property in 2012
2001-2010	Google Earth	No discernible changes to structures. Generally intensive parking of vehicles on the property.
1995	Google Earth	Three-floor western section of the building is discernible. Property is intensively used for parking.
1984	Aerial	No discernible changes, except few vehicles present.
1977	Tidelands Map	No discernible changes.
1974	Aerial	Two section building has appeared on Lot 85. Lot 92 does not appear to be improved.
1973	Sanborn	No coverage.
1966	Aerial	No discernible change.
1954	Aerial	No discernible change.
1952	Sanborn	No coverage.
1951	Aerial	Vacant.
1950	Sanborn	No coverage.
1943	Aerial	Lot 92 and the western portion of Lot 85 appear to have been leveled. Localized open storage. Structure or roadway on the northeast corner of Lot 85.
1940	Aerial	No discernible change.
1931	Sanborn	No coverage.
1930	Aerial	Vacant/wetlands with indications of filling especially on Lot 92.

6.1.5 Chem-Fleur Inc. (Mile Post 60.08 SB to Mile Post 59.80 SB)

Chem-Fleur Inc. is located at 150 Firmenich Way, Newark on Block 5078, Lot 90.

Government Agency Records

The NJDEP PI# assigned to the property is 208649. CRTK Surveys prepared by the facility (Facility ID 16335900001) for the years 1988 through 2020 listed numerous hazardous substances produced, stored and used at this property for the manufacturing of fragrance chemicals for perfumes, soaps, etc. No spills or releases have been reported except for an air release on June 25, 1996 (Case No. 96-6-25-0802). More than 100 pounds of 4-(2,6,6-trimethyl-2-cyclohexen-1-y1)-3buten-2-one was released in the incident.

The potential exists for hazardous substances to impact soil and/or groundwater if products are discharged and if the floor of the facility is in poor condition. The property is located within an area mapped as Historic Fill as is the adjoining section of the NB-HCE; Historic Fill possibly has impacted soil and groundwater in the vicinity.

EDR Database

The property is listed on the Major Facilities, Toxic Substance Control Act (TSCA), Manifest, RCRA LQG and Toxics Release Inventory databases. As a Major Facility, Chem Fleur Inc., has a total combined storage capacity of 20,000 gallons or more for hazardous substances other than petroleum or petroleum products, or 200,000 gallons or more for hazardous substances of all types. The property is listed as a RCRA-LQG generator of D001 (ignitable waste), D002 (corrosive waste), D007 (chromium), D035 (methyl ethyl ketone), F001 (spent halogenated solvents), F003 (spent non-halogenated solvents), and F035 (wastewaters, process residuals, preservative drippage, and spent formulations); NAICS codes listed for Chem-Fleur were 32511 (petrochemical manufacturing) and 325199 (all other basic organic chemical manufacturing). The property is listed as a Major Facility with hazardous waste, dicyclopentadiene, fuel oil, dimethyl sulfate, methanol, dimethyl sulfate residue, hydrogen peroxide, diesel fuel, acetic acid, sodium methylate, and methyl formcel ASTs, and assorted drums of finished/raw product. The facility is listed on the TSCA database as ID No. 100605887 and on the Toxics Release Inventory System for dicyclopentadiene, propionaldehyde, and methanol. Manifest information was provided stating the property was a large quantity generator of waste codes D001, D035, F003 and F005 (NJD981080401).

Historic Maps and Aerial Photographs

Year	Resource	Findings
2002-2021	Google Earth	No discernible changes, except solar panels appear in parking lot on Lot 88 in 2012.
2001	Google Earth	Office building has appeared on Lot 88
1995	Google Earth	Building and trailers have appeared on Lot 87. Large warehouse and extensive trailer storage on Lot 60.01. Lot 88 is undeveloped land with numerous vehicles but unknown use. Industrial facility has appeared on Lot 90. Lot 91 is vacant wetlands with a stream.
1984	Aerial	Firmenich Way has appeared. Properties remain vacant.

Year	Resource	Findings
1979	Sanborn	No coverage.
1977	Tidelands Map	No discernible changes.
1974	Aerial	Lot 60.01 and 87 in-use for the storage of vehicles. The remaining properties are vacant. Unknown manmade linear structure remains in Lot 90
1966	Aerial	NB-HCE has constructed over a portion of the manmade linear feature identified in the 1943 aerial photo. Properties remain vacant
1954	Aerial	No discernible changes.
1952	Sanborn	No coverage.
1951	Aerial	Vacant.
1950	Sanborn	No coverage.
1943	Aerial	Vacant. Unknown manmade linear feature has appeared on Lot 90. Evidence of filling activities.
1940	Aerial	Vacant/wetlands. Possible evidence of filling activities.
1931	Sanborn	No coverage.
1930	Aerial	Vacant/wetlands.

6.1.6 Distribution Center at 888 Doremus Ave. (Mile Post 59.80 SB to Mile Post 59.46 SB)

Distribution Center at 888 Doremus Ave (also known as SalSon Logistics, Toys R Us, Guaranteed Overnight Delivery, and LIT 888-Doremus) is located at 888 Doremus Avenue, Newark on Block 5078, Lots 60 and 60.01.

Government Agency Records

The NJDEP PI# assigned to the property is 000933. The status of this property is active. A Remedial Investigation Report (RIR) was submitted in May 2017. Previous investigations identified Historic Fill contaminated soil (metals and PAHs). A Declaration of Environmental Restriction (DER) was filed and engineering controls implemented (pavement and building) in August 1997, and a Conditional NFA letter was issued on September 5, 1997 (Case No. 97-09-02-1450-47 and 95-05-17-0958-42). A Deed Notice was filed in June 2000 and a Soil Remedial Action Permit (RAP) No. 120001 was issued in July 2012 and modified in April 2014 (RAP140001) for Historic Fill contaminated soil. Two USTs (E1- 10,000-gallon medium diesel fuel and E2 – 550-gallon waste oil UST) were reportedly removed in August 1996; an Unrestricted Use AOC NFA was issued on June 30, 1997 for removal of the USTs (Case No. 96-08-21-1516-18). In September 2008, petroleum hydrocarbon impacted soil adjacent to a diesel fuel AST was identified as associated with the truck fueling system operated by SalSon and the release was reported in January 2009 (Case No. 09-01-14-1110-55). Soil and groundwater samples were collected in June 2009, and soil sample results were below applicable standards and only bis(2-ethylhexyl) phthalate was detected above applicable standards but was attributed to field and/or lab cross contamination. Impacted soil identified in 2008 was excavated in June and August 2010 and post-excavation samples were collected to confirm impacted soil was removed. The excavation was backfilled and capped with concrete, and no further investigation or remediation was required. One monitoring well was installed in December 2010 revealed the presence of LNAPL; groundwater monitoring was conducted from 2011-2016. Absorbent socks were installed and replaced as necessary and Enhanced Fluid Recovery (EFR) events were conducted in May

and June 2013 to remove residual LNAPL and impacted groundwater. The LNAPL plume has been delineated and no further investigations required; the removal of LNAPL should continue with absorbent socks. A LNAPL Reporting form for an initial LNAPL discovery (diesel fuel) was submitted on March 5, 2020 (Case No. 20-03-06-1311-28). Groundwater sampling events have indicated exceedances of several volatile organic compounds (VOCs), semi-volatile organic compounds (SVOCs)/PAHs including Tentatively Identified Compounds (TICs). The presence of SVOCs/PAHs has been attributed to Historic Fill and/or field/lab cross contamination. A CEA for VOC TICs and SVOC TICs was established on July 12, 2019 for a small, localized area on the site. A CEA for Historic Fill related contaminants was submitted in January 2021 for the entire site.

EDR Database

The property is listed on the Brownfields database which indicated 1) the entire site is restricted use; 2) the source is known or identified potential groundwater contamination established on June 2, 1997; and 3) institutional controls exist requiring biennial certification.

Historic Maps and Aerial Photographs

Refer to discussion in Section 6.1.4.

6.1.7 Troy Chemical and Pierson's Creek (Mile Post 58.88 SB to Mile Post 58.67 SB)

Within the Study Area and LOD, the Troy Chemical and Pierson's Creek site exists within the northeast quarter of Interchange 14, small parts of Block 5084, Lots 82.01 and 102, and the TMD #7 Maintenance Yard. The Troy Chemical property itself is located north of the Study Area on Block 5038, Lot 98, with an address of One Avenue L, Newark.

The Pierson's Creek, Operable Unit 1 consists of four sections. Two sections of Operable Unit 1 are within the Study Area and LOD:

- Lower Creek Section: The part of the Lower Creek Section within the Study Area includes the northeast quarter of Interchange 14 and small parts of Block 5084, Lots 82.01 and 102. Numerous additional Lots within Blocks 5042 and 5084 but outside the Study Area are also within the Lower Creek Section. Most of Pierson's Creek Channel is culverted in the Lower Creek Section except for the portion that is within the Study Area and adjacent to Block 5084, Lot 102 where it is an open channel. This open channel exists within the Authority's property which is not designated with a Block and Lot number.

- NJTPA Culverted Section: The culverted section of Pierson's Creek Channel passes beneath the western extremities of Interchange 14 before turning east north of the TMD #7 Maintenance Yard. The culvert is depicted turning southeast in the maintenance yard, passing under the northeast portion of the maintenance garage. The culvert leaves the Study Area at Port Street, continues southeast beneath the Turnpike main north-south roadway, parallels the east side of the main roadway before terminating at the Port Newark Channel east of Corbin Street.

The remaining two sections of Operable Unit 1 are outside the Study Area and LOD:

- Middle Creek Section: This section is entirely north of the Study Area and includes the former Engelhard Property. The Section includes Block 5042, Lots 15, 65, 70 and 90. Lot 90 is a Conrail property that is beneath the southbound main road of the NB-HCE.
- Upper Creek Section: This section is entirely north of the Study Area and includes the Former Albert Steel Drum Property and Troy Chemical site. The Section includes Block 5038, Lots 70, 96, 97, 98, 109.01, the eastern third of Block 5038, Lot 76 and straddles Block 5045, Lot 40, a railroad property. The Upper Creek Section is entirely north of Delancey Street in Newark.

Government Agency Records

The NJDEP PI# assigned to the property is G000001344. The status of this property is active. A Remedial Action Selection Report (RASR)/Remedial Action Workplan (RAW) was submitted in February 2012 for the proposed remediation of the concrete-lined stormwater drainage ditch associated with Troy Chemical. Previous investigations identified site-wide soil contamination (chlorinated VOCs, benzene, ethylbenzene, PAHs, PCBs, 4,4'DDD and metals) and groundwater contamination (chlorinated VOCs, benzene, toluene, ethylbenzene and total xylenes (BTEX), PAHs and metals). A CEA for Troy Chemical Corp. was established for chlorinated VOCs, BTEX and metals effective November 2, 2005 . The CEA is about ¾ miles north of the Study Area.

Sediment and surface water contamination (BTEX, chlorinated VOCs, PAHs, pesticides, PCBs, and metals) were identified in the lined ditch on Troy Chemical property, unlined ditch along Troy Chemical's eastern property boundary, and storm water drains. Remedial actions proposed included the removal of all impacted sediment within the lined ditch, backfilling the ditch, and installing a concrete cap on top of the former ditch. Remedial actions for the unlined ditches are to be submitted under a separate RAW.

A Draft RIR was prepared in September 2020 for Pierson's Creek, which is 1.5-miles long and flows from the southern end of the Troy Chemical facility. In the past, Pierson's Creek bisected the Troy Chemical facility and continued south but as of 2012, the concrete ditch portion of Pierson's Creek on the Troy Chemical property has been plugged at either end and covered temporarily with a wooden frame and polyethylene sheeting. Previous investigations identified mercury, lead, arsenic, PCBs, VOCs and PAHs above applicable standards attributed to historical direct industrial process discharges, and wastewater and stormwater discharges from adjacent properties. Sediment, surface water, soil and groundwater samples were collected in 2019. Results indicated VOCs, PAHs, pesticides, PCBs, dioxin/furans, mercury, lead, chromium and arsenic above applicable standards in sediment; mercury, lead, arsenic, chromium and PCBs above applicable standards in surface water; and vinyl chloride, 1,4-dioxane, alpha-BHC and metals above applicable standards in groundwater. In addition, dense non-aqueous phase liquid (DNAPL) was detected in one monitoring well (TMW-02) in the northeast corner of Block 5038, Lot 76, well north of the Study Area in the Upper Creek section.

It should be noted that a RIR for Operable Unit 2 (OU-2), Revision 1 was issued on March 24, 2020; Revision 2 was issued on September 25, 2020; Revision 3 was issued on March 12, 2021; Revision 4 was issued on August 5, 2021; and Addendum 1 to Revision 4 was issued in March 2022. Operable Unit 2 refers to the

Troy Newark Manufacturing Plant property of the Pierson's Creek Superfund site (Block 5038, Lot 98) and this property is greater than 3,500 feet from the Study Area.

Historic Maps and Aerial Photographs

Year	Resource	Findings
2007-2021	Google Earth	Lot 82.01 paved in 2007. No significant changes thereafter.
2002-2006	Google Earth	Lot 102 has been paved and is used for vehicular parking. Varying levels of vehicular parking on Lot 82.01, and the lot remains unpaved.
2001	Google Earth	Building on Lot 102 has been removed. Lot 82.01 intensively used for vehicular parking and appears to be unpaved.
1995	Google Earth	Lot 82.01 appears to be undergoing filling.
1984	Aerial	No discernible changes.
1977	Tidelands Map	No discernible changes.
1974	Aerial	Maintenance garage has appeared on Lot 24 (TMD #7). Tank field discernible north of the maintenance garage. Additional restructuring of ramps east of TMD #7. Building has appeared on Lot 102; Lot 82.01 appears to be disturbed wetlands.
1973	Sanborn	No coverage.
1966	Aerial	Toll plaza and I-78 approach roadway to Interchange 14 have been enlarged. NJDOT office building (TMD #7) has appeared, and the State Police Building has appeared or been enlarged on Lot 24. The ramp east of TMD #7 has been moved farther east.
1954	Aerial	A portion of the former northwest-southeast roadway has become a ramp to Port Street. The ramp is entered after passing the original small version of the barrier toll plaza structure. Small toll plaza office on Lot 24. The area north of I-78 appears to have been mostly filled and is used for parking or as a construction staging area.
1952	Sanborn	No coverage.
1951	Aerial	Filling and grading for the future toll plaza area (Interchange 14) to the west of the main north-south New Jersey Turnpike roadway. Pierson's Creek has been culverted under the future approach roadway (I-78) to Interchange 14.
1950	Sanborn	No coverage.
1943	Aerial	No discernible changes.
1940	Aerial	No discernible changes.
1931	Sanborn	No coverage.
1930	Aerial	Appears to consist of wetlands. Pierson's Creek consists of an open channel up to Port Street where it becomes a subsurface culverted feature. A northwest to southeast roadway crosses above Pierson's Creek before meeting Port Street

6.1.8 NB-HCE Under "NH" Ramp @ Interchange 14, MM 104.7 (Mystic Bulk Carriers) (Mile Post 58.61 SB to Mile Post 58.87 NB)

The incident assigned PI# G000039090 and referred to as "NB-HCE Under Ramp @ Interchange 14 (Mystic Bulk Carriers)" is depicted at NJ State Coordinate Plain coordinate 683,153.00 ft. Northing and 588,256.00 ft Easting according to NJ GeoWeb. The incident was assigned NJDEP case #99-04-19-1248-12. The location of this point is at the at-grade southbound exit ramp of the main Turnpike roadway to westbound I-78. However, based on the NJDEP Bureau of Emergency Response Investigation Report for Case # 99-04-19-1248-12, the incident occurred "in the middle of the elevated ramp leading from NJTPKs Interstate 95 Southbound section to the Turnpike's Extension, I-78 East". The investigation report also indicated the ramp to the Turnpike's Extension was designated "NH" (to Exits 14, A, B and C).

The status of this PI# is active. On April 19, 1999, a red-dyed diesel fuel discharge of approximately 7,500 gallons from an overturned tanker was reported (Case No. 99-04-19-1248-12) and an oil sheen was reported on the surface water at the BP Marine Berth 21 (Case No. 99-04-20-1036-41). The spill impacted soil below the ramp, catch basins, drain outfalls, and surface water. Cleanup activities conducted at the time of the spill included deploying sorbents into the bay and using a vac truck to extract the oil from the ground beneath the ramp; booms were placed at the predicted outfall areas into Newark Bay at Port Newark; vac truck and workboats were used at the Conrail Outfall and the Port; and contaminated soil was excavated under the ramp. Reportedly, it was estimated that over 7,000 gallons of oil were recovered.

In a NJDEP Bureau of Case Assignment and Initial Notice letter dated August 21, 2018 to Mystic Bulk Carriers, Inc., the responsible party, the NJDEP indicated it was reevaluating known or suspected contaminated sites to determine if any unresolved environmental issues remain that require further investigation and/or remediation. NJDEP records indicated PI# G0000390090 was a site where contamination still existed which had not been remediated and/or the site had not received a No Further Action/Response Action Outcome letter.

Historic Maps and Aerial Photographs

Refer to discussion in Section 6.1.6.

6.1.9 T&J Landfill (Mile Post 58.61 SB to Mile Post 58.87 NB)

T&J Landfill is located at 70 Port Street, Newark on Block 5084, Lot 82.01.

Government Agency Records

The NJDEP PI# assigned to the property is G000000428. The status of this property is pending. A Landfill Disruption RAR was prepared in May 2008. The former landfill was authorized to receive construction/demolition debris, but evidence suggested the landfill received unauthorized material. Proper closure of the landfill was conducted including the installation of a partial clay cover, two feet of final cover, grading, drainage, and removal of solid wastes along Pierson's Creek.

A Landfill Disruption and Redevelopment Plan was submitted to redevelop the site as a parking lot: site was regraded from 1994-1996, one 6-inch layer of quarry process gravel, a geotextile membrane liner, and a 6-inch layer of recycled concrete aggregate (RCA) was installed, and Pierson's Creek was culverted.

Previous soil and groundwater investigations indicated exceedances of VOCs (benzene, trichloroethene (TCE) and chlorobenzene) and metals (lead and arsenic) in groundwater but were attributed to off-site source(s) or regional Historic Fill impacts. Data available from the latest available Landfill Gas and Groundwater Monitoring Report dated July 2018 recommended maintaining the annual frequency of groundwater sampling and landfill gas monitoring. The report noted that there had been some groundwater exceedances of benzene and various metal; however, volatile parameters detected in downgradient off-site groundwater were less than the NJDEP groundwater vapor intrusion screening levels and therefore, offsite downgradient buildings were not being impacted by groundwater contamination. In accordance with a NJDEP Sanitary Landfill Disruption Approval, the landfill was properly closed with an asphalt cap, the storm water management system was improved; and a landfill gas collection trench system for monitoring well gas venting was installed from November 2006 to April 2007.

A Deed Notice (recorded in Essex County starting in Book 12246, Page 3790) was recorded on March 26, 2010 memorializing the landfill cap, storm water management system, and landfill gas collection system installed at the site. The Deed Notice was implemented to address soil contamination remaining at the site (metals, benzene, alpha-BHC, PAHs, bis(2-ethylhexyl) phthalate, and naphthalene). It should be noted that the Deed Notice is currently not displayed in NJDEP's GeoWeb application.

NJDEP indicated in letters dated March 24, 2010 and January 7, 2011 that methane exceedances above the NJDEP Action Level of 25% Lower Explosive Limit (LEL) for the former T&J Landfill gas monitoring and venting system and monitoring wells required an action plan to address the elevated methane. A passive landfill gas collection system was upgraded to an active gas extraction system in late 2015 (solar powered landfill gas flare and blower system). Landfill gas monitoring results of structures on and adjacent to the site in 2017 and 2018 indicated that landfill gas was not impacting on-site or off-site structures.

EDR Database

The property is listed on the Solid Waste Facility/Land Fill, State Hazardous Waste Site, and the Superfund Enterprise Management System (SEMS) databases. The status of the landfill is listed as not open and that it closed in 1978. The NJDEP PI# assigned to the property is G000000428 and is listed as having a pending status. For the SEMS database, the property is not listed on the National Priority List.

Historic Maps and Aerial Photographs

Refer to discussion in Section 6.1.6.

6.1.10 Interchange 14 Toll Plaza (Mile Post 58.87 NB to Mile Post 58.93 NB)

Interchange 14 Toll Plaza is located at the NJ Turnpike (MM 104.7) in Newark, adjacent to Block 5084.01, Lot 24.

Government Agency Records

The NJDEP PI# assigned to the property is 013187. The status of this property is active. A RAR dated April 2019 discussed the four AOCs identified at the property. AOC-1 identifies a leaking UST (E2) that was removed in 1985 (Case No. 90-06-15-1340); Total Petroleum Hydrocarbon (TPHC) contaminated soil was delineated, and residual soil contamination was left in place under variance from N.J.A.C. 7:26E-5.1(e);

and free product recovery to continue. AOC-2 identified Historic Fill and a Notice in Lieu of a Deed Notice with engineering controls was implemented for PAHs and metals. AOC-3 was associated with groundwater contamination contributed to Historic Fill which was addressed with a CEA for PAHs and metals. AOC-4 was associated with indoor air and the 2017 sample results were below all residential standards; therefore, no further action was warranted. The Notice in Lieu of a Deed Notice was issued on April 15, 2019 for Historic Fill (PAHs and metals) and EPH contaminated soil. A CEA for Historic Fill contaminants for the entire property to a depth of 15 feet was established on April 28, 2022.

EDR Database

The property is listed on the Spills database with multiple spills. A spill of yellow liquid was reported on the roadway from a bulk tanker on February 14, 1992 and Case No. 92-2-14-0957-44 was assigned. An oil sheen was reported in a ditch that goes to Newark Bay on April 3, 1997 and Case No. 97-04-03-0900-47 was assigned. 50 gallons of diesel fuel was spilled from a motor vehicle accident on November 10, 1994 and Case No. 94-11-10-0918-16 was assigned. No further information is known about any of the spills.

The EDR Area/Corridor Report contains an entry referred to as "Turnpike Interchange 14 H.S. Ramp" in Newark near the interchange 14 toll plaza. The entry is listed on the Spills database with multiple spills. A spill of 1,500 gallons of 1,1,1-trichloroethane & tetrachloroethylene from a motor vehicle accident was reported on April 21, 1988 and Case No. 88-04-21-1802 was assigned. A spill of diesel fuel from an overturned crane in a marsh area was reported on June 25, 1993 and Case No. 93-06-25-1214-33 was assigned. No further information is available for either of the spills.

Historic Maps and Aerial Photographs

Refer to discussion in Section 6.1.6.

6.1.11 TMD #7 (Mile Post 58.87 NB to Mile Post 58.93 NB)

TMD #7 is located at New Jersey Turnpike MP 104.7, Newark on Block 5084.01, Lot 24.

Government Agency Records

The NJDEP PI# assigned to the property is 013186. The status of this property is closed except Activity No. VIC180001 is active. A RAR was submitted in January 2018. Seven USTs were removed: three 10,000-gallon gasoline USTs (E1, E2 and E3) were removed in October 1993 (Case No. 93-07-20-0938-17) – AOC-1; one 10,000-gallon heating oil UST (E4) was removed in July 1990 (Case No. 90-07-13-1357) – AOC-2 with NFA issued on May 18, 1993; one 1,000-gallon diesel UST (E5) was removed in October 1993 (Case No. 93-02-18-1341-05) – AOC-3; and two 550-gallon waste oil USTs (E6 and E7) were removed in February 1993 (Case No. 93-02-03-1346-36 – site) – AOC-4 and AOC-5. Investigations of the USTs were conducted from 1990-1996 and remedial investigations and product recovery was conducted from 2006 to 2013 as documented in a RIR/RAW dated March 2014. A Notice in Lieu of a Deed Notice was established on September 13, 2017 to address site-wide Historic Fill (AOC-7) and potential for localized petroleum-related contamination (benzene, methyl t-butyl ether [MTBE], and TPHC). Groundwater impacted from a discharge of gasoline associated with AOC-1 (AOC-6). Alternate remediation standards approved on October 10, 2017 for petroleum constituents and no further remedial action required. Groundwater

impacted by Historic Fill (AOC-10) constituents (PAHs and metals). A CEA was submitted on July 11, 2016 for the entire site. LNAPL was discovered in MW-2 due to a discharge from an aboveground storage tank (AST) (Case No. 15-05-26-1542-21) – AOC-9. The product was recovered, and soil and groundwater investigations identified no lasting impact. An Unrestricted Use AOC Response Action Outcome (RAO) was issued on April 21, 2016 for AOC-9. A Limited Restricted Use AOC RAO was issued on March 23, 2018 for AOC-10. An Unrestricted Use AOC RAO was issued on March 23, 2018 for AOC-4, AOC-5, AOC-6 and AOC-8. A Restricted Use AOC RAO was issued on March 23, 2018 for AOC-1, AOC-3 and AOC-7.

EDR Database

The property is listed on the RCRA Small Quantity Generator (SQG) database. The property is listed as a RCRA-SQG (NJD986586683) and generated ignitable waste (D001).

Historic Maps and Aerial Photographs

Refer to discussion in Section 6.1.6.

6.1.12 TRT International Diesel Spill (Mile Post 59.71 NB to Mile Post 59.91 NB)

TRT International Diesel Spill is an incident which was assigned NJDEP Site Remediation Program PI# 661347 and NJDEP Incident # 14-10-05-0819-40. An address of 250 Port Street in Newark is provided in the investigation report for the incident, which appears to be for the warehouse building on Block 5082, Lot 16 as observed during the reconnaissance of the Study Area.

Government Agency Records

On October 5, 2014, a spill variously reported as 40 gallons or 100-200 gallons of diesel fuel occurred during a fire involving two tractor trailers. The diesel fuel impacted nearby storm drains. NJDEP Bureau of Emergency Response (BER) stated very little sheen was noted in the storm drain system within the parking area and no sheen was present in Newark Bay near Berth 17. Sorbent booms and pads were deployed as a precaution, and sorbent clay was placed on the parking lot to contain the diesel fuel that was spilled. Remediation of the parking lot and storm drain system was completed, and NJDEP Bureau of Emergency Response (BER) recommended case closure.

Historic Maps and Aerial Photographs

Year	Resource	Findings
2002-2021	Google Earth	Varying levels of auto and truck storage surrounding the warehouse on Lot 10. A portion of Lot 10 adjacent to the Port Authority transit yard is used for occasional soil and stone storage beginning in 2010. Expansion of transformer yard beginning in 2018; construction of building in the transformer yard in 2020. Construction activities on NB-HCE begins in 2017.
2001	Google Earth	North-south driveway passing under the NB-HCE and connecting Lot 10 north of the NB-HCE to Lot 16 has appeared.
1995	Google Earth	No discernible changes.
1984	Aerial	No discernible changes.

Year	Resource	Findings
1977	Tidelands Map	No discernible changes.
1974	Aerial	The restaurant building has been removed. A small building in the Port Authority transit yard replaced with a larger building on the west side of Lot 16. Transformer yard on Lot 16 west of the Port Authority transit yard. Land around the auto import warehouse intensively used for auto parking. Lots 46 and 52 contain Corbin Street and its ramps and interstitial vacant areas.
1973	Sanborn	Large "auto import warehouse" has appeared in the center of Lot 16. Restaurant, transit yard with small building and a second small building are in the west side of Lot 16.
1966	Aerial	NB-HCE has been constructed. Restaurant building and transformer yard related structure on the west side of Lot 16.
1954	Aerial	Transformer yard has appeared on the west side of Lot 16.
1952	Sanborn	No discernible change.
1951	Aerial	Vacant except for the small restaurant building.
1950	Sanborn	Small restaurant building has appeared in the western portion of Lot 16.
1943	Aerial	Wetland appears to be undergoing draining and filling.
1940	Aerial	No discernible change.
1931	Sanborn	Vacant except for two small shed-sized structures.
1930	Aerial	Vacant/wetlands crisscrossed with mosquito ditches.

6.1.13 *PSE&G Port Street Substation (Mile Post 59.20 NB to Mile Post 59.25 NB)*

Government Agency Records

PSE&G Port Street Substation was assigned NJDEP Site Remediation Program PI# 970265 for an incident involving a discharge from a pole-mounted transformer at the rear of the facility in December 2021. The facility is located on the western side of Block 5082, Lot 16 with the address of 245 Port Street in Newark.

The transformer malfunctioned on December 9, 2021, resulting in a spill of approximately fifteen gallons of dielectric fluid to the surrounding soil, vegetation, sediment, and surface water. An initial emergency response to contain the dielectric fluid and minimize impact to the environment was performed. Absorbent pads and booms were placed in the wetlands surrounding the area of the discharge. NJDEP Incident #21-12-09-1651-43 was assigned to the incident.

Surface water and sediment sampling for extractable petroleum hydrocarbons, PCBs and PAHs was conducted in April 2022. Based upon the results, an Unrestricted Use Response Action Outcome was issued for the Area of Concern (one pole-mounted transformer from a specific utility pole) on November 8, 2022. The RAO provided a Notice that soil contamination from an off-site source attributed to diffuse Anthropogenic Pollution was not remediated.

Historic Maps and Aerial Photographs

Refer to discussion in Section 6.1.11.

6.1.14 Hudson County Chromate Site 148 (Mile Post 59.91 NB to Mile Post 60.32 NB)

Hudson County Chromate Site 148 is located at 350 Coastal Street, Newark on Block 5078.01, Lot 15.

Government Agency Records

The NJDEP PI# assigned to the property is G000008764. The status of this property is closed. A RIR was prepared for seven Hudson County Chromate sites including HCC 148. Soil results indicated that the property did not contain total chromium and hexavalent chromium concentrations above standards, there was no significant volume of Chromium Ore Processing Residue (COPR)-affected soils, and groundwater results were below applicable standards for total chromium. No further investigation or action with respect to chromium-related impacts was recommended. According to NJDEP DataMiner, a Historic NFA was issued in April 1990.

According to the December 2017 Site Investigation Report for BP Marine Americas (PI# 012499), approximately 38 cubic yards of COPR were reportedly used for surface cover on the HCC 148 property and responsible parties remediated the potential chromium impacts; an entire site NFA for chromium was issued on December 16, 1997.

Historic Maps and Aerial Photographs

Year	Resource	Findings
2018-2021	Google Earth	Demolition of the oil tanks begins in mid-2020 and is completed by mid-2021 with the application of gravel throughout Lot 15. NB-HCE construction evident in early 2021.
2017	Google Earth	A portion of the NB-HCE right-of-way north of Lots 14 & 15 again is in use for the storage of cars. Storage ends by May 2018.
2010-2016	Google Earth	No discernible changes.
2005-2009	Google Earth	A portion of the NB-HCE right-of-way north of Lots 14 & 15 leveled out in 2005-2006 and used for car parking through 2009. Trailers and aboveground tank discernible on and around Lot 84.
2001-2005	Google Earth	Numerous trailers or other vehicles parked on Lot 14 north of the oil tanks. A concrete pad was constructed on the west side of Lot 15 in 2005. Aboveground tank is discernible on Lot 84 starting in 2001.
1995	Google Earth	Several structures and trucks or trailers on the west side of Lot 15. Several structures and a fenced area cover Lot 84 and additional surrounding land that is part of the NB-HCE right-of-way.
1984	Aerial	No discernible changes.
1977	Tidelands Map	No discernible changes.
1974	Aerial	Small structure discernible on Lot 84.
1973	Sanborn	Pump house has appeared on the southwest corner of Lot 15.
1966	Aerial	No discernible changes on Lot 15. Appears to be one or two structures on Lot 84. NB-HCE has been constructed.

Year	Resource	Findings
1954	Aerial	Six oil tanks are present. Support/utility structures are on the west side of Lot 15.
1952	Sanborn	Three additional fuel oil tanks have appeared on the west side of Lot 15.
1951	Aerial	Three oil tanks have appeared on the east side of Lot 15 in the area formerly occupied by other structures. Two small structures are on the west side of Lot 15
1950	Sanborn	Three large aboveground oil tanks have appeared on the east side of Lot 15.
1943	Aerial	Lot 15 and a portion of future NB-HCE right-of-way is used for open storage. Possible utility related features on the west side of Lot 15. There appears to be a structure on the east side of Lot 15. A channel or road has appeared in the future NB-HCE right-of-way.
1940	Aerial	Vacant, additional wetland filling.
1931	Sanborn	Vacant, no permanent structures. Rail track is in Port Street
1930	Aerial	Structure or open storage possibly on Lot 15. Otherwise, vacant, partially filled wetlands. Doremus Avenue is discernible.

6.1.15 BP Marine Americas (Mile Post 59.91 NB to Mile Post 60.32 NB)

The property is designated NJDEP Site Remediation Program PI# 012499. BP Marine Americas on Coastal Street, Newark is located on Block 5078.01, Lot 15 within the Study Area and extends south of the Study Area and south of Port Street into Block 6000, Lots 88, 114, 117 and 121. Below grade piping existed beneath Port Street to connect the operations on Block 5078.01 with those on Block 6000.

Government Agency Records

According to remediation reports, the six large aboveground storage tanks (ASTs 109 through 114) previously located on Block 5078.01, Lot 15 were designated an AOC (AOC-3). Case No. 05-06-05-0910-44 is associated with a release of #2 fuel oil from the above grade piping at AST 113 (west side of the property) in June 2005; recovery activities included vacuum recovery of LNAPL and excavation of contaminated soil and gravel.

Approximately 38 cubic yards of COPR were reportedly used for surface cover within AOC-3; included as part of HCC 148 and responsible parties remediated the potential chromium impacts; an entire site NFA for chromium was issued on December 16, 1997.

The Remedial Investigation phase delineated exceedances of 2-methylnaphthalene, benzene, EPH and naphthalene at AOC-3. Previous investigations conducted for ground water indicate that LNAPL has not been detected in any monitoring well in AOC-3 since 2009. Free product is still observed in the Navy Street Oil Spill AOC according to the May 2016 RIR. The Navy Street Oil Spill, generally located south of the Study Area, is tracked under PI# 651075.

According to NJDEP GeoWeb, a CEA was established on August 21, 2019 for Historic Fill contamination (PAHs, arsenic and lead).

Historic Maps and Aerial Photographs

Refer to discussion in Section 6.1.13.

6.1.16 Colonial Pipeline (Mile Post 59.91 NB to Mile Post 60.32 NB)

Colonial Pipeline, Newark Junction facility is located at 984 Doremus Avenue, Newark on Block 5078.04, Lot 84.

Government Agency Records

The NJDEP PI# assigned to the property is G000031911. The status of this property is active. A RAR prepared in March 2019 documented remedial investigations and actions conducted to address contamination previously identified. Two separate releases of diesel fuel (Case No. 97-6-22-2150-47 and 97-7-12-1642-25) were reported which impacted soil. Previous soil sampling results indicated PAHs, metals and EPH above applicable standards which were attributed to Historic Fill and to be addressed with engineering and institutional controls.

A Deed Notice was established on April 18, 2018 for PAHs, EPH, arsenic, total chromium, and lead. A groundwater investigation was not conducted but assumed to be impacted by Historic Fill. According to NJDEP DataMiner, a disturbance of the Engineering Control at the property, consisting of the installation of small foundations for a platform, was documented in NJDEP Incident # 19-09-23-1622-42. A CEA for Historic Fill was established on February 15, 2022.

Historic Maps and Aerial Photographs

Refer to discussion in Section 6.1.13.

6.1.17 Twin City Auto Wreckers/Rite Aid (Mile Post 61.90 NB to Mile Post 61.02 NB)

The Twin City Auto Wreckers/Rite Aid site is in Bayonne, NJ on Block 31, Lots 18, 19, 20, 21 and 22.

Government Agency Records

The NJDEP PI #s assigned to the property is 006413. The status of this property is active. Previous investigations identified three AOCs for this site: UST-regulated tank (AOC-1), and spills and discharge associated with historical use (AOC-2 & 3). Applicable NJDEP case tracking numbers for each AOC are as follows: AOC-1: 92-08-06-1354-26, 94-02-18-2148-06, 95-11-13-1023-40; AOC-2: 94-02-18-2148-06, 95-09-12-0948-43, 95-11-13-1023-40, 95-12-21-1728-34, 97-04-11-0003-20; and AOC-3: 95-12-21-1728-34, 97-04-11-0003-20.

The three USTs identified in AOC-1 were excavated as a single large excavation 20' x 25' x 9' deep. Post-excavation soil samples were collected and monitoring well MW-2 was installed and sampled within AOC-1 in 1995. In 1996 additional remedial investigations conducted at the site, based on NJDEP recommendations, identified VOCs in groundwater and PAHs and metals in soil. Contaminants of concern identified in the supplemental RIR were determined to be part of a historical site usage as an auto salvage yard. No hexavalent or trivalent chromium was detected above applicable soil or ground water remediation standards as such, the chromate designation (formerly HCC 179) was lifted from the site. In

February 1998 an NFA for soil and ground water was issued. On March 3, 1998, a CEA for groundwater was issued for the site for COCs, MTBE, PCE, Benzene, 1,1 Dichloroethene. The CEA was lifted in 2013 for all COCs in groundwater and an unrestricted use RAO was issued for AOC-2 in 2016. In 2015 a Soil Remedial Action Permit (RAP140001) was issued to continue restricted use remedy with a Declaration of Environmental Restrictions and engineering controls. A Deed Notice for several PAHs, arsenic and lead was filed on January 30, 1998.

EDR Database

The property is listed on the PRP, NJEMS, NJ RGW HWS, NJ SHWS, NJ HIST HWS, NJ UST, NJ ENG & INST CONTROL, NJ VCP, NJ Release, RCRA – VSQF, FINDS, ECHO databases. TANK-1 (Medium Diesel Fuel, No.2) installed in 1961 and removed in 1991. TANK-2 (Medium Diesel Fuel, No.2) was installed in 1968 and removed in 1995. TANK-3 (Medium Diesel Fuel, No.2) was installed in 1961 and removed in 1995. The property is a RCRA Small Quantity Generator with numerous associated D, P and U EPA waste codes

Historic Maps and Aerial Photographs

Year	Resource	Findings
2002-2022	Google Earth	Commercial building (Rite Aid) in the Study Area. New dwellings constructed on Lots 28 and 29.01 in 2019. Small auto garage remains on Lot 27.
2001	Google Earth	One commercial building and parking lot, encompassing Lots 18 -22, has replaced the former auto scrap yard and large auto repair garage. The parking lot continues onto Lots 16, 17, 23, 24.01, 24.02, 24.03, 25 and 26. Most of the rest of the Study Area remains residential.
1995	Google Earth	Scrap yard use appears to have been discontinued.
1984	Aerial	No discernible changes.
1979	Sanborn	Concrete block garage on Lot 21. Auto scrap yard northwest of the garage. Auto repair on Lot 27. Junk yard and auto garage on Lots 28 and 29.01.
1974	Aerial	No discernible changes.
1966	Aerial	Scrap yard in evidence north and west of the auto repair building on Lot 21.
1954	Aerial	Larger building discernible on Lot 21. Auto parking or storage in evidence to the north and west of the building.
1951	Aerial	No discernible changes.
1950	Sanborn	Hotel/saloon removed from Lot 20; the lot is now a “used lumber yard”. An auto repair facility is located on Lot 21 fronting Broadway. A second smaller auto repair facility is at 30 55th Street (Lot 27),
1943	Aerial	No discernible changes.
1940	Aerial	No discernible changes.
1930	Aerial	Details are not readily discernible. Development pattern is similar to that in the 1919 Hopkins Map.
1919	Hopkins	No significant changes. Auto garage enlarged. Hotel/saloon is the only brick building, all dwellings are wood frame buildings.
1912	Sanborn	Limited additional dwellings have been constructed. Hotel has been redesignated a saloon and a small auto garage has appeared near the hotel.

Year	Resource	Findings
1898	Sanborn	Approximately twelve dwellings have appeared. One small hotel building on Lot 20.

6.1.18 Foreign Auto Preparation Service (Mile Post 60.32 NB to Mile Post 61.24 NB)

Foreign Auto Preparation Service is located adjacent to the southeast of the Navy Street and Port Street intersection in Newark. The property in question is Block 6000, Lot 5.01. Approximately the southern half of Port Street and the eastern half of Navy Street is part of Block 6000, Lot 5.01; the streets are not considered public throughfares at the intersection and east of the intersection.

Government Agency Records

The NJDEP PI# assigned to the property is G000010854. NJDEP DataMiner indicates the status of the PI# G000010854 is "to be assessed" and "new TBA Case". The Port Authority leased the property in question from the City of Newark and subleased the property to Foreign Auto Preparation Services. A letter from the Port Authority dated February 11, 1993 was submitted to the NJDEP to summarize activities being conducted due to a discharge from a UST (Case No. 92-10-15-1015) and document historical hydrocarbon contamination. Soil investigations were conducted to delineate petroleum impacts and a Preliminary Assessment was being implemented.

Oil was first detected in groundwater at a depth of approximately five feet below ground surface during the excavation of a pit for a sign in the northwest corner of Block 6000, Lot 5.01. The oil appeared to be a heavy #4 or #6 fuel oil. The Port Authority suspected that an adjoining property in-use by British Petroleum for aboveground petroleum storage was a potential source of the petroleum; however, the source of the petroleum was considered unknown. Documents provided through the OPRA request show that the investigation was centered on the Port Street portion of Block 6000, Lot 5.01, the Navy Street portion of the property in-use by British Petroleum (Block 6000, Lot 88) and the Navy Street portion of Block 5078.01, Lot 30. Soil borings advanced during the investigation found that oil was not detected in the borings advanced on the Navy Street portion of Block 5078.01, Lot 30; therefore, no impacts from the case assigned PI# G000010854 were found within the Study Area.

Historic Maps and Aerial Photographs

Year	Resource	Findings
2001-2021	Google Earth	Varying levels of car and truck storage. Low level of storage from 2010 to 2012. Unpaved areas closest to the NB-HCE is never used for storage.
1995	Google Earth	A truck garage has appeared on the west side of Lot 20. Lots 20 & 30 used for vehicular storage except the east end which is open water or wetland ROW of the NB-HCE vacant
1984	Aerial	A large garage on the west side of Lot 30 has been removed. Vacant with minor truck storage on Lot 20.
1979	Sanborn	Large garage on the west side of Lot 30. Small warehouse connected to rail track on Lot 20
1977	Tidelands Map	Lots 20 and 30 used for vehicle storage. Appears to be a building on the west side of Lot 30.

Year	Resource	Findings
1974	Aerial	Large garage on the west side of Lot 30. Part of the building lies over current Warehouse Way.
1966	Aerial	NB-HCE has appeared over manmade linear features. A large building remains on the west side of Lot 30. Lot 20 is vacant with possible grading in the center and east side of Lot 20. Two rectangular buildings have been removed.
1954	Aerial	Two rectangular buildings on Lot 20 are evident. Large building on the west side of Lot 30. The building on Lot 30 appears to relate to operations on the adjoining property to the west (Block 5078.01, Lot 15). Considerable vehicle storage on Lots 20 and 30.
1952	Sanborn	Large garage on the west side of Lot 30 no longer has indication of police and fire use.
1951	Aerial	Vehicle storage and three buildings on Lot 20. Large building on the west side of Lot 30.
1950	Sanborn	Police and Fire House and garage on the west side of Lot 30. Small warehouse connected to rail track on Lot 20. Two rectangular buildings not depicted
1943	Aerial	A building has appeared on the west side of Lot 30. Two rectangular buildings have appeared on Lot 20. Extensive storage on Lots 20 & 30. Two manmade linear features have appeared.
1940	Aerial	Vacant, possible evidence of filling activities.
1931	Sanborn	Vacant
1930	Aerial	Vacant/wetlands.

6.1.19 Marist High School (Mile Post 61.56 NB to Mile Post 61.63 NB)

Marist High School is located at 1241 Kennedy Boulevard, Bayonne on Block 13, Lots 1, 15, 16 and 18.

Government Agency Records

The NJDEP assigned PI# 020638 to the property which currently has a closed status. A UST Closure Report was submitted in March 2000 for one 20,000-gallon #4 fuel oil UST abandoned in place in October 1999 which failed a tank tightness test on July 8, 1999 (Case No. 99-07-13-0859-51). No evidence of a discharge was noted, and closure samples were below applicable standards. No further action was recommended. An Unrestricted Use AOC NFA was issued on March 14, 2001.

A portion of the former Marist High School property (western portion Of Lot 18) is mapped by NJ GeoWeb as within Historic Fill.

EDR Database

The property is listed on the NJ Releases database for an incident described as illegal dumping on September 12, 1991. NJDEP Case No. 91-09-12-1307-34 documents a citizen complaint of “soil contaminated with unknown material”. Additional status information reported by EDR indicates “hauling contaminated soil from incident location without permits, unknown where the soil is dumped”. The responsible party listed for the incident was Tiamo Trucking with an address of 17 E. 53rd Street in

Bayonne. The available information does not indicate whether the material was dumped on the Marist High School property or was removed from the property.

Historic Maps and Aerial Photographs

Block 13, Lots 1, 15, 16

Year	Resource	Findings
2001-2021	Google Earth	No discernible changes. Fields generally used for athletics.
1995	Google Earth	Fields west of the school building have been graded.
1984	Aerial	Appears the athletic field area has been disturbed. Most of Lot 15 north of the school building is an asphalt parking lot.
1979	Sanborn	Most of the Marist High School building was constructed in 1964 except for the portion incorporating a 1926 building. Much of the northern portion of Lot 15 is labeled “playground”.
1974	Aerial	Athletic fields have appeared on the west side of Lots 1 and 15. Parking lot for school is to the north of the school building.
1966	Aerial	Marist High School (built 1964) has appeared, and incorporated the rectangular building built in 1926.
1954	Aerial	No discernible changes.
1951	Aerial	Possible fence or wall along the north perimeter of Lot 15.
1950	Sanborn	The rectangular building on Lot 15 was constructed in 1926 and is a two-story concrete building.
1943	Aerial	No discernible changes.
1940	Aerial	No discernible changes.
1930	Aerial	Dwellings fronting W. 57th Street and JFK Blvd. have appeared on Lots 2 – 14. A rectangular building (built 1926) has also appeared on Lot 15.
1919	Hopkins	A portion of Block 13, Lot 15 and all of Block 13, Lot 1 is owned by Hudson County. A portion of the driveway to the adjacent “Parental School” is on Lot 1.
1912	Sanborn	Vacant. The western side of Block 13, Lots 1 & 15 on Newark Bay is “Bayside Park”, a private park.
1898	Sanborn	Vacant. Newark Bay forms the west boundary of Block 13, Lots 1 & 15.

Block 13, Lot 18

Year	Resource	Findings
2002-2021	Google Earth	No discernible changes. Wetland areas within Block 12, Lot 2 and Block 8, Lots 4 & 5. Block 12, Lot 1 and Block 8, Lots 1 and 2 remain as parcels beneath the Newark Bay.
2001	Google Earth	Route 440 alignment has been changed to eliminate a bridge and a turn-around south of the Study Area.
1995	Google Earth	No discernible changes.

Year	Resource	Findings
1984	Aerial	Route 440 construction completed.
1979	Sanborn	No additional improvements depicted. The land beneath the original shoreline depicted in the 1950 Sanborn Map is labeled "Land Fill Area".
1974	Aerial	Route 169 (to later be renamed Route 440) is under construction. The remainder of Block 12, Lot 2, and Block 8, Lots, 3 - 6 are constructed.
1966	Aerial	NB-HCE has been constructed on Block 8, Lot 3. The shoreline has been extended creating Block 13, Lot 18, Block 8, Lot 3 and a portion of Block 12, Lot 2.
1954	Aerial	Beneath Newark Bay.
1951	Aerial	Beneath Newark Bay.
1950	Sanborn	Beneath Newark Bay.
1943	Aerial	Beneath Newark Bay.
1940	Aerial	Beneath Newark Bay.
1930	Aerial	Beneath Newark Bay.
1919	Hopkins	Beneath Newark Bay.
1912	Sanborn	Beneath Newark Bay.
1898	Sanborn	Beneath Newark Bay.

6.1.20 Hudson County Chromate Site 144 Line C (Mile Post 61.56 NB to Mile Post 61.63 NB)

The NJDEP assigned Site Remediation Program PI # G000008760 to Hudson County Chromate Site 144 (Bayonne Pipeline-Line C). The status of this property is active. HCC 144 Line C is an elongated site extending from W. 48th Street to a point on Block 500, Lot 1 north of the NB-HCE. The properties, from north to south, affected by HCC 144 (Line C) within the Study Area include Block 500, Lot 1, Block 8, Lots 3 and 5, Block 11, Lots 1 and 2, and Block 13, Lots 1, 15, 16 and 18.

Block 13, Lots 1, 15, 16 & 18 are within the Marist High School property. Properties affected by HCC 144 Line C outside the Study Area and south of Marist High School include Block 19, Lot 1; Block 22, Lot 1; Block 23, Lot 19; Block 32, Lot 21; Block 37, Lot 1; Block 42, Lots 1 and 30; Block 48, Lot 1; Block 50, Lot 1; and Block 74, Lot 1.

<u>Government Agency Records</u>

PI# G000008760 is an active case in the NJDEP Site Remediation Program. A Deed Notice was recorded in Hudson County on September 11, 2018 for the portion of the HCC 144 Bayonne Pipeline Line C contaminated site within the Marist High School property (Block 13, Lots 1, 15, 16 & 18). NJDEP Bureau of Case Management approved the Deed Notice for the property as an institutional control, which is part of the remediation of the property for chromium-related impacts. The property is subject to a Consent Judgement between NJDEP and Honeywell International Inc. et. al. filed on September 7, 2011 in Superior Court of New Jersey. Pursuant to the Consent Judgement, HCC 144 is designated a sewer site. Remedial actions for chromium-related impacts, which include use of engineering and institutional controls as elements of the Remedial Action for the property, are being addressed in accordance with a December

2015 Remedial Action Work Plan approved by NJDEP on June 2, 2017. The Remedial Action involves soil contamination at depths of sixteen feet or greater below the surface at the property.

In a Consent Judgement Compliance Letter, the NJDEP approved a Restricted Use for Soil for the Entire Site – CCPW and CCPW-Related Metals – Allied – HCC 144 Chromium Remedy for Bayonne Pipeline (part of Line C at the former Marist High School (Block 13, Lots 1.01, 16 & 18) on October 21, 2022. The Remedial Action report was approved on December 15, 2020, and a Remedial Action Soil Permit (RAP 210001) was issued on September 24, 2022.

Historic Maps and Aerial Photographs

Block 500, Lot 1

Year	Resource	Findings
1995-2021	Google Earth	The property consists of two rail tracks and a dirt driveway. A billboard is on Block 500, Lot 1 near JFK Blvd.
1984	Aerial	Route 440 has been constructed adjacent to the south of the property.
1979	Sanborn	No discernible changes.
1974	Aerial	No discernible changes.
1966	Aerial	No discernible changes.
1954	Aerial	No discernible changes.
1951	Aerial	No discernible changes.
1950	Sanborn	No discernible changes.
1943	Aerial	No discernible changes.
1940	Aerial	Extensive filling has taken place north of the railroads (outside the Study Area).
1930	Aerial	The Pennsylvania/New York Bay Railroad is on a peninsula of land that extends out into Newark Bay.
1919	Hopkins	Eight rail tracks of the Pennsylvania/New York Bay Railroad and the Lehigh Valley Railroad merge onto the bridge crossing Newark Bay.
1912	Sanborn	No discernible changes.
1898	Sanborn	Eight rail tracks of the Pennsylvania/New York Bay Railroad and the Lehigh Valley Railroad are on the property.

Block 11, Lots 1 and 2

Year	Resource	Findings
2017-2021	Google Earth	Construction activities on the west end of Block 11, Lot 2 in 2017. Gravel placed on the ground after construction completed. The west end of Block 11, Lot 1 is used as a construction staging area from 2018-2019.
2013-2016	Google Earth	No discernible changes.
2010-2012	Google Earth	Ground disturbance at the west end of Block 11, Lot 2 in 2010. Construction initially on the southbound NB-HCE in early 2012 switches to the northbound later in 2012.

Year	Resource	Findings
1995-2009	Google Earth	No discernible changes.
1984	Aerial	Route 169 later named Route 440 has been constructed.
1979	Sanborn	No discernible changes.
1974	Aerial	Route 169 bridge under construction over JFK Blvd.
1966	Aerial	NB-HCE has been constructed.
1954	Aerial	Structure at the northwest corner of JFK Blvd. and W. 58th Street.
1951	Aerial	Details are not discernible.
1950	Sanborn	Used auto sales office at the northwest corner of JFK Blvd. and W. 58th Street.
1943	Aerial	Appear to be two structures on the property. Two pathways or driveways are also discernible.
1940	Aerial	Appear to be two structures on the property
1930	Aerial	Details are not discernible.
1919	Hopkins	Vacant except for two wood frame structures.
1912	Sanborn	Vacant except for one dwelling and one store.
1898	Sanborn	Vacant except for two dwellings and associated out buildings at JFK Blvd. Newark Bay forms the west boundary of the lots.

Block 8, Lots 3 and 5; & Block 13, Lot 18

Year	Resource	Findings
2002-2021	Google Earth	No discernible changes. Wetland areas within Block 12, Lot 2 and Block 8, Lots 4 & 5. Block 12, Lot 1 and Block 8, Lots 1 and 2 remain as parcels beneath the Newark Bay.
2001	Google Earth	Route 440 alignment has been changed to eliminate a bridge and a turn-around south of the Study Area.
1995	Google Earth	No discernible changes.
1984	Aerial	Route 440 construction completed.
1979	Sanborn	No additional improvements depicted. The land beneath the original shoreline depicted in the 1950 Sanborn Map is labeled “Land Fill Area”.
1974	Aerial	Route 169 (to later be renamed Route 440) is under construction. The remainder of Block 12, Lot 2, and Block 8, Lots, 3 - 6 have been created by fill.
1966	Aerial	NB-HCE has been constructed on Block 8, Lot 3. The shoreline has been extended creating Block 13, Lot 18, Block 8, Lot 3 and a portion of Block 12, Lot 2.
1954	Aerial	Beneath Newark Bay.
1951	Aerial	Beneath Newark Bay.
1950	Sanborn	Beneath Newark Bay.
1943	Aerial	Beneath Newark Bay.
1940	Aerial	Beneath Newark Bay.
1930	Aerial	Beneath Newark Bay.
1919	Hopkins	Beneath Newark Bay.

Year	Resource	Findings
1912	Sanborn	Beneath Newark Bay.
1898	Sanborn	Beneath Newark Bay.

Client Provided Documents

A RAR was prepared in October 2018 for Bayonne Pipeline C, located on portions of Block 8, Lots 3 & 5 and Block 11, Lots 1 & 2, to document remedial actions conducted for chromium impacted soils in the area identified as Remedial Area 7 (NJTA property in vicinity of Milepost N2.9). Remedial actions included the installation of engineering controls (caps) in five remedy areas (A through E): three cap types were installed consisting of 1) clean fill/geo-composite drainage layer cap (Remedy Area A); 2) stone cap (Remedy Areas B, C and D); and 3) existing revetment/stone cap (Remedy Area E) in addition to the existing soil cap. Institutional Controls (Deed Notice and CEA) were also established. A Deed Notice was submitted for hexavalent chromium above 20 milligrams/kilogram (mg/kg) to remain in soil, and a CEA was submitted in the December 2015 RAW for Lines B & C for chromium impacted groundwater. The NJDEP approved the RAR in a letter dated January 24, 2019. According to NJDEP Geoweb, the Deed Notice and CEA are not in affect for the portion of the Bayonne Pipeline C Site within the Study Area.

6.1.21 General Plumbing Supply (former) (Mile Post 61.63 NB to Mile Post 61.74 NB)

General Plumbing Supply (Former) is located at 132-136 West 58th Street, Bayonne on Block 15, Lot 34.01.

Government Agency Records

The NJDEP PI# assigned to the property is 016678. The PI# currently has a closed status. TPHC contaminated soil was excavated in the vicinity of two automotive hydraulic lifts and post-excavation samples were below criteria. Groundwater was not encountered during the site investigations. An Unrestricted Use AOC NFA was issued on October 20, 1999 for the two automotive hydraulic lifts (Case No. 99-04-15-1247-08). The property was redeveloped with housing in the early 2000s.

Historic Maps and Aerial Photographs

Year	Resource	Findings
2004-2021	Google Earth	Dwelling replaced on Block 15, Lot 33 in 2004/2005. No additional discernible changes through 2021.
2001	Google Earth	Auto repair garage removed. New dwellings constructed on Lots 34.01-34.04 and 35.
1995	Google Earth	No discernible changes.
1984	Aerial	No discernible changes.
1979	Sanborn	Gasoline tank in front of 1270 JFK Blvd no longer depicted.
1974	Aerial	Row houses have appeared on Lots 24 – 30. A dwelling has appeared on Lot 32.
1966	Aerial	No discernible changes.
1954	Aerial	No discernible changes.
1951	Aerial	No discernible changes.

Year	Resource	Findings
1950	Sanborn	Two dwellings and a carpenter's building have appeared at the northwest corner of Avenue B and W. 57th St. A gasoline tank is depicted in front of a store at 1270 JFK Blvd. (southeast corner of JFK Blvd. and W. 58th St). An auto repair facility is located on Block 34.01 & 34.02 and a dwelling on Lot 33.
1943	Aerial	Structures have appeared in the vicinity of Lots 34.01-34.04.
1940	Aerial	No discernible changes.
1930	Aerial	Single family dwellings have appeared fronting on the north side of W. 57th Street, and a set of row houses have appeared on the east side of JFK Blvd. W. 58th Street has not been improved/paved.
1919	Hopkins	Vacant.
1912	Sanborn	Vacant.
1898	Sanborn	Vacant.

6.1.22 61-63 West 57th Street (Mile Post 61.74 NB to Mile Post 61.90 NB)

61-63 West 57th Street is in Bayonne on Block 16, Lot 28.

Government Agency Records

The NJDEP PI# assigned to the property is 756336. The PI# currently has a closed status. A RAR was prepared in May 2017 for the closure of one 550-gallon #2 heating oil UST (Case No. 17-04-12-1440-58). Holes were discovered in the UST and approximately three tons of contaminated soil was excavated. Closure samples were below applicable standards and groundwater was not encountered. An Unrestricted Use AOC NFA was issued on June 15, 2017 for Case No. 17-04-12-1440-58.

Historic Maps and Aerial Photographs

Year	Resource	Findings
1995-2021	Google Earth	No discernible changes.
1984	Aerial	No discernible changes.
1979	Sanborn	Filling station and auto repair shop have been removed from Block 16, Lot 28.
1974	Aerial	No discernible changes.
1966	Aerial	NB-HCE has appeared north of Block 16.
1954	Aerial	No discernible changes.
1951	Aerial	No discernible changes.
1950	Sanborn	A filling station with two gasoline tanks and an auto repair shop on Lot 28. Most of the dwellings and the apartment building have private auto garages on the rear of the individual lots.
1943	Aerial	No discernible changes.
1940	Aerial	No discernible changes.

Year	Resource	Findings
1930	Aerial	The entire south half of Block 16 (fronting 57th Street) has been improved with structures. Apartment buildings have been constructed on Lots 2 – 5 fronting on Avenue B.
1919	Hopkins	Vacant.
1912	Sanborn	Vacant.
1898	Sanborn	Vacant.

6.1.23 1144 Avenue C/Santos Inc. (Mile Post 61.90 NB to Mile Post 62.02 NB)

1144 Avenue C is in Bayonne on Block 27, Lot 3.

Government Agency Records

The NJDEP PI#s assigned to the property are 019196 and 032771, both of which have a closed status. A Discharge Investigation and Corrective Action Report was prepared in April 1991. Case No. 90-03-01-1514 was assigned when petroleum contaminated soil was identified during the removal of six USTs in February 1990. The USTs included two 4,000-gallon unleaded gasoline USTs (UST-1 and UST-4) and two 3,000-gallon unleaded gasoline USTs (UST-2 and UST-3) and two 550-gallon waste oil USTs (UST-5 and UST-6). The contaminated soil was removed, and post-excavation samples collected on February 9, 1990 indicated petroleum hydrocarbon results of below 1000 mg/kg in each sample. Groundwater results for samples collected on March 4, 1991 identified benzene at a concentration of 15.8 micrograms/Liter (ug/l) in one well, above the current GWQC for benzene of 0.2 ug/l and total VOC TICs above the current Interim Generic GWQS for Synthetic Organic Compounds in three wells. A confirmatory round of groundwater sampling discussed in a letter to NJDEP dated September 17, 1991 stated only MTBE was found in a confirmatory round of groundwater sampling. The letter to NJDEP recommended case closure. The concentration value was not provided for comparison to the current GWQC. The conclusion that MTBE in groundwater at the property was from an off-site source is judged to have been made with insufficient evidence based on a review of the files obtained from the OPRA request.

According to NJDEP DataMiner, an Unrestricted Use AOC NFA was issued on October 2, 1991 for Case No. 90-03-01-1514. No subsequent information regarding the off-site MTBE is available; therefore, based on the lack of information on the concentration of MTBE in groundwater further investigation of ground water in the Study Area is warranted to confirm there is no impact to NB-HCE construction activities.

Historic Maps and Aerial Photographs

Year	Resource	Findings
2002-2021	Google Earth	Fenced yard on Block 27, Lot 1 through 2013 becomes unfenced and part of the larger parking lot on Lots 2 & 3 in 2014.
2001	Google Earth	Residential properties have appeared on Lots 5.01-5.04. Dwelling on Lot 1 has been removed.
1995	Google Earth	The filling station has been removed.
1984	Aerial	No discernible changes.

Year	Resource	Findings
1979	Sanborn	Larger filling station building is present on Lots 5.01 – 5.04. Building on Lots 2 & 3 is now used for bus repair. Auto repair shop, auto body shop, auto stalls and one dwelling have been removed.
1974	Aerial	Residential properties have appeared on Lots 6 through 12.
1966	Aerial	Area of Lots 6 through 12 is used for trailer parking.
1954	Aerial	No discernible changes.
1951	Aerial	No discernible changes.
1950	Sanborn	Filling station within Lots 5.01-5.04. Auto repair, auto body shop, several auto stalls, furniture repair shop, office and three dwellings fronting Avenue C. Furniture repair shop is on Lots 2 & 3.
1943	Aerial	No discernible changes.
1940	Aerial	Several structures discernible fronting on Avenue C.
1930	Aerial	Several structures on property. Details are not discernible.
1919	Hopkins	Office is now depicted as a stable. Several additional stables and two other wood-framed structures have appeared.
1912	Sanborn	Office on Lot 5.01
1898	Sanborn	Vacant.

6.1.24 Interchange 14A Toll Plaza (Mile Post 62.02 NB to Mile Post 62.16 NB)

Interchange 14A Toll Plaza is located at the New Jersey Turnpike Interchange 14A, MP 3.5N, Jersey City adjacent to the east of Block 30302, Lot 1.

Government Agency Records

The NJDEP PI# assigned to the property is 013191. The PI# currently has a closed status. A UST/Site Investigation Report was prepared in February 1996 for a 275-gallon medium diesel fuel UST removed in October 1995 and replaced with a double-wall AST. Closure samples were below applicable standards and groundwater was not encountered. An Unrestricted Use AOC NFA was issued on October 28, 1996; therefore, the property is judged unlikely to represent an impact to the LOD and Study Area.

A second NJDEP PI# assigned to the property is 249668. The status of this property is active. On March 6, 1997, a discharge of ethyl alcohol (ethanol) from an overturned MC 306 tanker was reported (Case No. 97-03-06-1128-20). The discharge impacted soil and the surface water of an adjacent retention basin. Approximately 12,000 gallons of ethanol solution was removed from the basin; however, additional remedial actions needed to be taken.

Historic Maps and Aerial Photographs

Year	Resource	Findings
2002-2021	Google Earth	Enhancement of retention basin in the northern clover leaf in 2015.
2001	Google Earth	Utility building has appeared north of the toll plaza.

Year	Resource	Findings
1995	Google Earth	An addition has been constructed on the south side of the shopping center building.
1984	Aerial	No discernible changes.
1979	Sanborn	The shopping center building was constructed in 1960 and 1963. The smaller fast-food style building was constructed in 1974; there is no date of construction for the building fronting Garfield Avenue. The toll plaza building was constructed in 1956.
1974	Aerial	Addition constructed on the fast-food building fronting on Garfield Avenue. A second small building has appeared east of the above building. Wooded area beginning to grow between the shopping center and the Interchange 14A toll plaza.
1966	Aerial	NB-HCE cloverleaf, main roadway and toll plaza and building have been constructed. The balance of the property has been developed with a shopping center construction, one stand-alone fast food style building fronting on Garfield Avenue, and asphalt paved parking lot.
1954	Aerial	No discernible changes.
1951	Aerial	Filling activity near Garfield Avenue.
1950	Sanborn	The structure near Garfield Avenue and the railroad is a small PSE&G Co. warehouse. Used auto sales lot and office fronting Garfield Avenue between W. 56th and W. 57th Street.
1943	Aerial	No discernible changes.
1940	Aerial	Small structure near railroad at Garfield Avenue.
1930	Aerial	Vacant except for one structure near the Morris Canal.
1928	Hopkins	Vacant.
1912	Sanborn	Vacant except for a wagon shed and stable. Morris Canal is on the boundary between Jersey City and Bayonne.
1898	Sanborn	No coverage.

6.1.25 Hudson-Bergen Light Rail Transit System ROW – (Mile Post 62.02 NB to Mile Post 62.16 NB)

Hudson-Bergen Light Rail System Right-of-Way (ROW) is within the limits of the Study Area in the vicinity of the Interchange 14A Toll Plaza. The property is comprised of numerous blocks and lots in Jersey City.

Government Agency Records

The NJDEP PI#s assigned to the property is 766201 & G000008447. The status of this property is active. A New Jersey Transit letter to NJDEP dated August 17, 2012 stated that two Deed Notices were approved for Minimal Operation System-1 (MOS-1) and MOS-2, which were recorded in January 2006 and August 2010, and that all soil hot spots identified during pre-construction investigations were remediated as part of construction between 1996 and 2006. Engineering controls were installed to cap Historic Fill. The Deed Notice recorded on February 2, 2006 was for multiple properties or portions of properties acquired by New Jersey Transit for the construction of the H-BLRTS MOS-1 project in Jersey City and Bayonne; consequently, all of these properties/portions are contained within the NJ Transit's right of way. The NJ Transit parcel numbers that are located within the LOD for this project include: E2GB, E2GA, Bay Ind.

Track, 203D, 207, 205, 202, 201A, 204, 203C, 200, 203B, E5B, E5M, 1C, 5L, 5S, 5E, E3F, RE3D, E3H and 17B. The contaminants of concern that remain at these parcel numbers include various PAHs, various metals (arsenic, beryllium, chromium, copper, lead, and zinc), PCBs, EPH and dieldrin. Engineering controls include track ballasts, asphalt/concrete pavement, building foundation, and landscaped areas.

Historic Maps and Aerial Photographs

Year	Resource	Findings
2001-2021	Google Earth	Bridge for Bergen Hudson Light Rail constructed east of Interchange 14A Toll Plaza by 2001. No discernible changes between 2001 and 2021.
1995	Google Earth	Rail spur has appeared in the former location of transformer yard on Block 30303, Lot 1.
1984	Aerial	No discernible changes.
1979	Sanborn	No discernible changes.
1974	Aerial	No discernible changes.
1966	Aerial	Exit 14A cloverleaf of NB-HCE has appeared west of the railroads. A bridge for Route 169 (now named 440) passing above the railroads has appeared. Second small structure added to the substation yard. One large oil tank has been removed in the Tidewater Oil Co. yard.
1954	Aerial	No discernible changes.
1951	Aerial	The area west of the railroads appears to be undergoing filling activity.
1950	Sanborn	Block 30303, Lot 1 is improved with a Pennsylvania Railroad substation and transformer yard constructed in 1934.
1943	Aerial	No discernible changes.
1940	Aerial	Structure in a fenced yard has appeared on Block 30303, Lot 1.
1930	Aerial	No discernible changes.
1928	Hopkins	Lots 3 & 4 improved with ten oil tanks of the Tidewater Oil Co. a brick pumphouse with three associated brick tanks and one steel tank has appeared on the northwest corner of Lot 3. Block 30303, Lot 1 and adjacent areas undesignated with Block and Lot #s, are vacant.
1912	Sanborn	No discernible changes.
1898	Sanborn	Former Blocks 1402, 1404, 1512 & 1513. Block 30305, Lots 3 & 4 is improved with several scattered dwellings. Blocks 30305, Lots 19 is improved with rail tracks of the Central Railroad of NJ. Lots 13-18 & 20 is improved with the National Docks Railroad. Block 30303, Lot 1 and adjacent areas undesignated with Block and Lot #s, are vacant.

6.1.26 Twin City Shopping Center (Mile Post 61.95 NB to Mile Post 61.8 NB)

Twin City Shopping Center is located at 2-26 Garfield Avenue, Jersey City on Block 30302, Lot 1.

EDR Database

The property is listed on the RCRA LQG and VSQG, NJ Drycleaners and UST databases. The property is listed as a RCRA-LQG (NJR986660637-Twin City Shopping Center/Goodyear Tire Center) of lead (D008) with no violations found and as a RCRA-VSQG (NJD986596997- Custom Care Cleaners) of spent

halogenated solvents with no violations found. Contamination was found during the removal of a 550-gallon UST in September 1994 and Case No. 94-09-19-0951-52 was assigned. An AOC NFA was issued for the case on April 20, 1995. One waste oil UST was removed in April 1998; according to NJDEP DataMiner, the UST status is listed as terminated. The property is listed as a dry cleaner from 1991-2000 (Shin Moon) and 2001-2014 (Custom Care Cleaners) and as an active drycleaner (Twin City Laundries). Potential releases from drycleaning operations may impact soil or groundwater.

Historic Maps and Aerial Photographs

Refer to discussion in Section 6.1.22.

6.1.27 Intersection of Route 169 and Avenue C (Mile Post 61.55 NB to Mile Post 61.6 NB)

The intersection of Route 169 and Avenue C, Jersey City is in the vicinity of Block 30204, Lot 4.

EDR Database

The property is listed in the Spills database. A spill of greater than 100 gallons of diesel fuel from an overturned truck trailer was reported on January 2, 1997 and Case No. 97-01-02-0400-02 was assigned. No further information is available.

Historic Maps and Aerial Photographs

Year	Resource	Findings
2017-2021	Google Earth	Third rail track constructed on Lot 1 between 2017-2019.
2001-2018	Google Earth	No discernible changes. Two rail tracks exist on Lot 1.
1995	Google Earth	Route 440 has been constructed.
1984	Aerial	Bridge for future Route 440 under construction over Avenue C.
1979	Sanborn	No discernible changes.
1974	Aerial	Some exterior storage on the eastern portion of Lot 1.
1966	Aerial	NB-HCE and Route 169 have appeared.
1954	Aerial	No discernible changes.
1951	Aerial	Fewer than eight rail tracks are discernible.
1950	Sanborn	No discernible changes.
1943	Aerial	No discernible changes.
1940	Aerial	No discernible changes.
1930	Aerial	No discernible changes.
1928	Hopkins	Morris Canal has been filled and is labeled “Jersey City Branch No. 1”
1912	Sanborn	Four railroad tracks of the LVTR Co. and four tracks of the Pennsylvania RR (New York Bay RR) cross through Lot 1.
1898	Sanborn	Vacant. Morris Canal along the south and west perimeters of the property. Two railroad tracks of the Lehigh Valley Terminal Railway Co pass west to east through Lot 1.

6.1.28 Route 78 West, MP 57.5 (Mile Post 58.85 NB to Mile Post 58.9 NB)

Route 78 West at Milepost 57.5, Newark is in the vicinity of Block 5084.01, Lot 24.

EDR Database

The property is listed on the Spills database. A spill of 200 gallons of diesel fuel from an overturned truck trailer was reported on June 8, 1993 and Case No. 93-6-8-1938-48 was assigned. Product reportedly entered a drainage ditch. No further information is available.

Historic Maps and Aerial Photographs

Refer to discussion in Section 6.1.6.

6.1.29 New Jersey Turnpike MM 104.8 & 104.9 (Mile Post 58.6 NB to Mile Post 58.65 NB)

New Jersey Turnpike Mileposts 104.8 & 104.9, Newark is in the vicinity of Block 5084.01, Lot 24.

EDR Database

The property is listed on the Spills database with multiple spills. A spill of 60 gallons of diesel fuel from a motor vehicle accident was reported on July 3, 1990 and Case No. 90-07-03-0955 was assigned. A spill of 50 gallons of diesel fuel from a ruptured saddle tank was reported on October 11, 1990 and Case Nos. 95-10-11-0319-17 and 95-10-11-0213-09 were assigned; approximately 2 gallons were contained in the storm drain. No further information is available for either the July or October 1990 spills.

Historic Maps and Aerial Photographs

Refer to discussion in Section 6.1.6.

6.1.30 New Jersey Turnpike Expansion

EDR Database

"New Jersey Turnpike Expansion -NJ TPKE Exits 10 to 18" is in the State Hazardous Waste Site and Brownfields databases. The NJDEP PI# assigned to the property is 164203 and is listed as an active case with on-site sources of contamination. NJDEP DataMiner indicates the case was assigned Activity # PFR03001 and case type is documented as "Linear Construction". This Site Remediation Program interest apparently was assigned to a previous study of the main roadway of the New Jersey Turnpike. No documents are available from NJDEP DataMiner.

6.1.31 Marine Terminal (Mile Post 59.7 NB to Mile Post 59.75 NB)

"Marine Terminal" is located at Doremus Avenue and Port Street, Newark in the vicinity of Block 5078.01, Lot 15.

EDR Database

The property is listed in the Spills database. Chromium contaminated soil was reported on June 1, 1990 and assigned Case No. 90-06-01-1530. No further information is available.

Historic Maps and Aerial Photographs

Refer to discussion in Section 6.1.13.

6.1.32 161 West 57th Street (Mile Post 61.5 NB to Mile Post 61.55 NB)

161 West 57th Street, Bayonne is located on Block 13, Lot 3.

EDR Database

The property is listed on the NJ Releases database. A release during the removal of a 550-gallon UST was reported on September 16, 2011 and assigned Case No. 11-09-16-1333-18. According to NJDEP DataMiner remediation is pending for the case. No Site Remediation Program PI# has been assigned to the case.

Notably the case is adjacent to the former Marist High School (Block 13, Lot 1) a property proposed for acquisition by NJTA; therefore, confirmation that a discharge has not impacted the Marist High School property is warranted.

Historic Maps and Aerial Photographs

Refer to discussion in Section 6.1.17.

6.1.33 119 West 57th Street (Mile Post 61.6 NB to Mile Post 61.65 NB)

119 West 57th Street, Bayonne is located on Block 15, Lot 22.

EDR Database

The property is listed on the NJ Releases, State Hazardous Waste Site and Voluntary Cleanup Plan databases. The NJDEP PI# assigned to the property is 269543 and is listed as an active case. A release from a residential UST was reported on November 2, 2005 and assigned Case No. 05-11-02-1256-43. The property is nearly 250 feet from the NB-HCE and is judged not an environmental concern for the project.

Historic Maps and Aerial Photographs

Year	Resource	Findings
2004-2021	Google Earth	Dwelling replaced on Lot 33 in 2004/2005. No additional discernible changes through 2021.
2001	Google Earth	Auto repair garage removed. New dwellings constructed on Lots 34.01-34.04 and 35.
1995	Google Earth	No discernible changes.
1984	Aerial	No discernible changes.
1979	Sanborn	Gasoline tank in front of 1270 JFK Blvd no longer depicted.
1974	Aerial	Row houses have appeared on Lots 24 – 30. A dwelling has appeared on Lot 32.
1966	Aerial	No discernible changes.
1954	Aerial	No discernible changes.
1951	Aerial	No discernible changes.

Year	Resource	Findings
1950	Sanborn	Two dwellings and a carpenter's building have appeared at the northwest corner of Avenue B and W. 57th St. A gasoline tank is depicted in front of a store at 1270 JFK Blvd. (SE corner of JFK Blvd. and W. 58th St.). An auto repair facility is located on Block 34.01 & 34.02 and a dwelling on Lot 33.
1943	Aerial	Structures have appeared in the vicinity of Lots 34.01-34.04.
1940	Aerial	No discernible changes.
1930	Aerial	Single family dwellings have appeared fronting on the north side of W. 57th Street, and a set of row houses have appeared on the east side of JFK Blvd. W. 58th Street has not been improved/paved.
1919	Hopkins	Vacant.
1912	Sanborn	Vacant.
1898	Sanborn	Vacant.

6.1.34 Beacon Oil (Mile Post 61.65 NB to Mile Post 61.7 NB)

EDR Database

The EDR Area/Corridor Report lists Beacon Oil for a private residence at 101 W. 57th Street (Block 16, Lot 10) and 1262 Kennedy Blvd. (Block 15, Lot 6) both in Bayonne, New Jersey, in the NJ Spills, NJ Releases and NJEMS databases. Little information is provided for Beacon Oil; however, the NJ Spills database record for 101 W. 57th Street documents NJDEP Incident # 87-03-17-1701, a spill involving the discharge of ten gallons of heating oil at the residence in 1987. Therefore, the spill record apparently represents a relatively small release during a fuel delivery at the residence. It is presumed that the same is true for the spill at 1262 Kennedy Blvd. in 1978. No NJDEP Site Remediation Program PI#s were assigned to either address. Due to the minor nature of these spills, they are judged not to represent an environmental impact to the Project.

A review of the NJEMS record for Beacon Oil reveals that the facility is an inactive hazardous waste generator (NJP000866640). NJDEP DataMiner indicates the facility was formerly located at 746 Avenue E in Bayonne; therefore, the facility has been erroneously plotted at 101 W. 57th Street.

Historic Maps and Aerial Photographs

Year	Resource	Findings
2001-2021	Google Earth	No discernible changes.
1995	Google Earth	No discernible changes.
1984	Aerial	No discernible changes.
1979	Sanborn	Filling station and auto repair shop have been removed from Lot 28.
1974	Aerial	No discernible changes.
1966	Aerial	NB-HCE has appeared north of Block 16.
1954	Aerial	No discernible changes.
1951	Aerial	No discernible changes.

Year	Resource	Findings
1950	Sanborn	A filling station with two gasoline tanks and an auto repair shop on Lot 28. Most of the dwellings and the apartment building have private auto garages on the rear of the individual lots.
1943	Aerial	No discernible changes.
1940	Aerial	No discernible changes.
1930	Aerial	The entire south half of Block 16 (fronting 57th Street) has been improved with structures. Apartment buildings have been constructed on Lots 2 – 5 fronting on Avenue B.
1919	Hopkins	Vacant.
1912	Sanborn	Vacant.
1898	Sanborn	Vacant.

6.1.35 75 West 57th Street (Mile Post 61.65 NB to Mile Post 61.7 NB)

75 West 57th Street in Bayonne is located on Block 16, Lot 22.

EDR Database

The property is listed on the NJ Releases database. A release from a UST was reported on September 28, 2005 and assigned Case No. 05-09-28-1539-09. According to NJDEP DataMiner, one 550-gallon UST failed a tank test. The incident description indicates there was soil contamination, a cleanup was pending, and further testing was required. A NJDEP Site Remediation Program PI # has not been assigned to the case. The property is a residence located adjacent to an elevated berm carrying the NB-HCE. The closest likely location for a residential UST on the property is approximately 100 feet from the edge of pavement of the NB-HCE roadway, and the roadway is on an elevated berm; therefore, the property is judged unlikely to impact the NB-HCE Project.

Historic Maps and Aerial Photographs

Refer to discussion in Section 6.1.12.

6.1.36 Hazleton Scrap & Recycling (Mile Post 61 NB to Mile Post 61.05 NB)

Hazleton Scrap & Recycling is located on Route 440, Bayonne on Block 8, Lot 6.

Government Agency Records

The NJDEP Hazardous Waste Program Interest (PI#) assigned to the property is NJC876029596. A manifest record for 1992 was provided indicating 4,500 pounds of X725 (oil spill cleanup material) was manifested and shipped on July 23, 1992. According to a review of historic aerial photos, a scrap yard did not exist in the Study Area in the vicinity of Block 8, Lot 6; therefore, an explanation for the Hazardous Waste Program Interest is unknown.

Historic Maps and Aerial Photographs

Refer to discussion in Section 6.1.18.

6.1.37 International Warehouse District (Mile Post 59.30 NB to Mile Post 59.35 NB)

International Warehouse District is addressed as "New Jersey Turnpike Mile Marker 1E". NJDEP places the facility in Newark in the vicinity of Block 5082, Lot 10.

Government Agency Records

The NJDEP Hazardous Waste PI# assigned to the property is NJP000880609. A manifest record indicates 46,620 pounds of X910 (chemical process-solids, NOS) was generated and shipped on September 28, 1989.

Historic Maps and Aerial Photographs

Refer to discussion in Section 6.1.11.

6.1.38 Summit Parcel 1 (Mile Post 62.23 NB to Mile Post 62.30 NB)

The Summit Parcel 1 site is at 100 Summit Place in Jersey City, NJ, on Block 30306, Lot 8.

Government Agency Records

The NJDEP PI #s assigned to the property is 238539. The status of this property is active. A Deed Notice was filed on November 19, 2012 for PAHs and Lead. An engineered cap consisting of a vegetation/ soil and asphalt cap and building foundation was installed at the Site.

Historic Maps and Aerial Photographs

Refer to discussion in Section 6.1.36.

6.1.39 101 Linden Avenue East (Mile Post 62.65 NB to Mile Post 62.45 NB)

101 Linden Avenue East is located in Jersey City on Block 30306, Lot 7 and Block 27401, Lots 29 and 30.

Government Agency Records

The NJDEP PI# assigned to the property is 835978. The status of this property is active. No completed remedial phase reports are available from NJDEP; however, the case inventory document dated November 30, 2020 listed four AOCs in the remedial investigation phase:

- AOC-01 (Former Rail Spurs and Rail Laydown Yard) – PAHs and metals identified in soil and/or groundwater were attributed to Historic Fill and are not considered a release from this AOC. No further investigation is warranted.
- AOC-02 (Former Military Storage Buildings) – PAHs exceeding the Impact to Ground Water Soil Screening Level (IGWSSL) and Residential Direct Contact Soil Remediation Standard (RDCSRS) but below the Non-Residential Direct Contact Soil Remediation Standard (NRDCSRS); metals exceeding IGWSSL but below RDCSRS and NRDCSRS. The pesticide dieldrin was identified in soil exceeding the IGWSSL but below the applicable RDCSRS and NRDCSRS. It is not clear if dieldrin was associated with the former operations or historic fill. Chlorinated VOCs were also identified in soil exceeding IGWSSL

but below the RDCSRS and NRDCSRS. Chlorinated VOCs 1,4-dioxane and cyanide were identified in groundwater exceeding the GWQS.

- AOC-03 (Historic Fill) – PAHs were reported at concentrations exceeding the IGWSSL, RDCSRS, and NRDCSRS. Metals were reported above the applicable IGWSSL, but below the RDCSRS and NRDCSRS. VOCs, 1,4-dioxane, and metals were identified in groundwater at concentrations exceeding the GWQS.
- AOC-04 (Groundwater) – groundwater impacted with TCE, tetrachloroethene (PCE), vinyl chloride, 1,4-dioxane and cyanide; vapor intrusion investigation results identified no soil gas exceedances except chloroform. Case No. 19-10-21-1640-56 was issued for soil and groundwater contamination associated with AOC-02 to AOC-04.

CRTK Surveys provided for Anheuser Busch (beverage warehousing, distribution, and fleet maintenance operations) for 2013 to 2018 listed lead and sulfuric acid in batteries. Notices of Violations were issued in 2016 and 2019 for failure to submit CRTK Surveys. CRTK Survey provided for Clarke Power Services Inc. (auto repair shop) for 2017 stated they produce, store or use hazardous substances but none were listed. CRTK Surveys provided for Verizon Wireless (wireless communications operations) for 2014 to 2020 listed sulfuric acid in batteries, and hydrogen gas tanks. No spills or releases have been reported.

Historic Maps and Aerial Photographs

Year	Resource	Findings
2002-2021	Google Earth	Unknown construction between NB-HCE and Route 185 on Block 30306, Lots 4 & 5 in 2012. Possible pipeline construction on Lots 4, 5, 6 & 7 in 2013.
2001	Google Earth	Warehouse constructed on Block 30306, Lot 8.
1995	Google Earth	A warehouse building and garage has been constructed on Block 30306, Lot 7 and Block 27401, Lot 30. The rail track has been removed from the west side of Lot 7. Route 185/Caven Point Road has been completed. Large industrial facility has been constructed on Block 27401, Lot 34.
1984	Aerial	Construction of Route 185/Caven Point Road has begun.
1979	Sanborn	No coverage.
1974	Aerial	Portion of Lot 7 appears to have been graded.
1966	Aerial	Train appears to be within Lots 4, 5, & 7.
1954	Aerial	No discernible changes.
1951	Aerial	No discernible changes.
1950	Sanborn	No coverage.
1943	Aerial	Barracks or warehouse have appeared on the east side of Lot 29 and 30.
1940	Aerial	No discernible changes.
1930	Aerial	No discernible changes.
1928	Hopkins	Extensive filling has taken place past the shoreline of 1898. Property has been improved with rail tracks in the area of the previous shoreline.
1912	Sanborn	No coverage.
1898	Sanborn	One yacht club building and New York Bay.

6.1.40 Jersey City Redevelopment Authority (Mile Post 62.80 NB to Mile Post 62.55 NB)

The Jersey City Redevelopment Authority Site is located at the foot of Linden Avenue in Jersey City, NJ, on Block 27401, Lot 28.

Government Agency Records

The NJDEP PI #s assigned to the property is 15570. The status of this property is active. Previous investigations identified eight AOCs at the Site. Contaminants of concern associated with this Site include PAH, Metals, PCBs, and hexavalent chromium. The hexavalent chromium soil contamination is associated with Hudson County Chromate Site 208 (PI# 015203, G000008903).

As mentioned in the RAR dated April 2018, a portion of the site was remediated as part of the Hudson County Chromate Program (PI#015203 and G000008903) for hexavalent chromium contamination. PCB soil contamination exceeding 0.20 mg/kg was excavated and disposed of offsite. An engineering control consisting of a one-foot clean fill cap was placed over the site for historic fill contaminants (PAH, Metals). A Deed Notice for historic fill was established on September 21st, 2012. Soil RAPs RAP120001 and RAP170001 were issued for the site. An RAO was issued for the AOC-1 Historic Fill, and AOC-5 PCB Impacted Soil on August 27, 2018.

Historic Maps and Aerial Photographs

Year	Resource	Findings
2002-2022	Google Earth	Property inactive between 2002 and 2006. Land disturbance and material handling operation from 2006 to 2011. Property inactive through 2019. Vegetation cleared and driveway from Route 185 constructed in 2020. Property used for auto and truck storage from 2020 through late 2022.
2001	Google Earth	Two rail tracks discernible on the property.
1995	Google Earth	A portion of New Jersey Route 185 has been constructed on the northern portion of Lot 28.
1984	Aerial	No discernible changes.
1977	NJDEP Tidelands	Property is vacant except for rail tracks and/or rail grades.
1974	Aerial	No discernible changes, six long buildings to the north appear to have been removed.
1966	Aerial	No discernible changes.
1954	Aerial	No discernible changes.
1951	Aerial	No discernible changes.
1943	Aerial	No discernible changes. Six long buildings have appeared north of Block 27401, Lot 28.
1940	Aerial	No discernible changes.
1930	Aerial	Rail yard of L.V. H.T Railway
1928	Hopkins	Unimproved parcel except for the presence of rail tracks.

6.1.41 Hudson County Chromate Site 21 (Mile Post 62.45 NB to Mile Post 62.30 NB)

Hudson County Chromate Site 21 is located at the New Jersey Turnpike at Piers 20 and 21, Jersey City within Block 30306, Lots 4 and 5.

Government Agency Records

The NJDEP PI# assigned to the property is G000008649. The PI# currently has a closed status. A Final Preliminary Site Characterization report was prepared in June 2001 to assess the nature and extent of CPPW. Previous soil investigations identified COPR in soil borings but soil sample results were below applicable standards related to COPR. Various metals (antimony, beryllium, nickel and vanadium) were detected above applicable standards in soil and was attributed to Historic Fill. A RAR was submitted in December 2014 which documented the excavation of visible chromium nodules in soil. The report concluded that this remediation meets unrestricted use goals for chromium; however, the site is covered by Historic Fill which is not the responsibility of the Authority. An Unrestricted Use RAO was issued on March 2, 2015 for the entire site and revised on September 4, 2018 to revise the "Entire Site RAO" to an "AOC RAO" for AOC-1: Surficial Fill with Visible Chrome Nodules. Historic Fill is specifically excluded from the AOC based RAO.

NJ Turnpike Site 021 was assigned NJDEP Hazardous Waste PI# NJR986639995. The street address according to NJDEP DataMIner is "NJ Tpke Below Piers 20 & 21". RCRA registration permits were approved on April 16, 2014 and April 24, 2018 as a hazardous waste handler.

Historic Maps and Aerial Photographs

Refer to discussion in Section 6.1.36.

6.1.42 IMTT Bayonne Curries Yard (Mile Post 62.16 NB to Mile Post 62.02 NB)

IMTT Bayonne Curries Yard is located at the location of the former Morris Canal, Jersey City on Block 30305, Lots 2 to 6.

Government Agency Records

The NJDEP PI #s assigned to the property is 794826 and 002552. The status of this property is active. A RAR was prepared in June 2018 for the whole Curries Yard site. Previous investigations were conducted to investigate AOCs identified in a PA Report. Soil sample results indicated exceedances of mercury above the NJDEP IGWSSL but an Alternative Remedial Standard was calculated and all mercery concentrations were below this site-specific IGWSSL. In 2016, a sheen and LNAPL were detected in monitoring wells associated with a tank release at Tank 7703 (Case No. 15-05-21-1433-10) and was to be addressed under LSR150001. Two CEAs were established in March 2015 for Historic Fill contaminants (metals and PAHs) and site-specific contaminants (benzene, bis(2-ethylhexyl) phthalate, 2-methylnaphthalene, fluorene, phenanthrene and pyrene). However, the RAR stated that IMTT was working to withdraw the site-specific CEA, and a new VOC CEA related to the Tank 7703 release (LSR150001) was to be submitted since groundwater sampling events conducted from November 2014 to July 2017 indicated all VOCs and SVOCs were below applicable standards. A CEA was established on June 13, 2019 for Historic Fill (PAHs and

metals) for the entire site. A Limited Restricted Use RAO was issued for the entire site (Curries Yard, LSR120001) on April 22, 2019 and revised on May 5, 2020 to change the scope of remediation from entire site to AOC specific (AOC-001, AOC-002, AOC-004 to AOC-015). A RIR was prepared in March 2019 to address the tank release associated with Case No. 15-05-21-1433-10 (LSR150001). Soil investigations completed delineation of petroleum impacted soil and soil hot spot excavations were performed. Groundwater investigations indicated exceedances of benzene, VOC TICs, 2-methylnaphthalene, acenaphthalene, fluoranthene, fluorene, phenanthrene, pyrene and SVOC TICs. Groundwater delineation is complete and LNAPL recovery is ongoing. A CEA was established on June 13, 2019 for benzene, 1-methylnaphthalene, 2-methylnaphthalene, acenaphthalene, fluoranthene, fluorene, phenanthrene, and pyrene for a 0.57-acre portion of the property (Block 30305, Lots 3 and 4). It should be noted that it is unknown if the remediation of petroleum impacted soil is complete.

A 16.14-acre CEA for Historic Fill was established on June 12, 2019.

Historic Maps and Aerial Photographs

Block 30305, Lot 2

Year	Resource	Findings
2008-2021	Google Earth	Triangular trailer set up on Block 30305, Lot 1 removed and replaced with a lot containing numerous cars, a garage, and an office trailer. Railroad control equipment and paved driveway installed on Block 30306, Lot 3 in 2019.
2001-2006	Google Earth	Approximately ten trailers in a triangular pattern present on Block 30305, Lot 1 and adjacent portion of Block 30303, Lot TURN and a portion of the Route 440 ROW.
1995	Google Earth	Route 185 bridge/Caven Point Road, Route 440 Interchange and ramps have appeared on Block 30306, Lots 2 & 3. Local access Summit Place is on Block 30306, Lot 3.
1984	Aerial	Auto storage discernible on Block 30305, Lot 1.
1979	Sanborn	No discernible changes.
1974	Aerial	No discernible changes.
1966	Aerial	NB-HCE has been constructed. Remnant of turntable can be discerned on Block 30306, Lot 2. Route 169 (later Route 440) has appeared west and north of the turntable.
1954	Aerial	No discernible changes.
1951	Aerial	No discernible changes.
1950	Sanborn	New York Railroad turntable and several small structures depicted
1943	Aerial	No discernible changes.
1940	Aerial	Most of the New York Railroad roundhouse structures have been removed.
1930	Aerial	No discernible changes.
1928	Hopkins	No discernible changes.
1912	Sanborn	New York Railroad roundhouse and other small structures have appeared near the southern end of Block 30303, Lot TURN and Block 30305, Lots 1 & 2, and Block 30306, Lot 2. The Morris Canal is in the approximate location of Caven Point Road/Route 185/440.

Year	Resource	Findings
1898	Sanborn	Former Blocks 1507 and 1512. Improved with National Docks Railway within Lot TURN and several small structures. Otherwise generally vacant.

Block 30305, Lots 3 & 4

Year	Resource	Findings
2001-2021	Google Earth	No discernible changes.
1995	Google Earth	Rail spur has appeared in the former location of transformer yard on Block 30303, Lot 1.
1984	Aerial	No discernible changes.
1979	Sanborn	No discernible changes.
1974	Aerial	No discernible changes.
1966	Aerial	Interchange 14A cloverleaf of NB-HCE has appeared west of the railroads. A bridge for Route 169 (now named 440) passing above the railroads has appeared. A second small structure added to the substation yard. One large oil tank has been removed in the Tidewater Oil Co. yard.
1954	Aerial	No discernible changes.
1951	Aerial	The area west of the railroads appears to be undergoing filling activity.
1950	Sanborn	Block 30303, Lot 1 is improved with a Pennsylvania Railroad substation and transformer yard constructed in 1934.
1943	Aerial	No discernible changes.
1940	Aerial	Structure in a fenced yard has appeared on Block 30303, Lot 1.
1930	Aerial	No discernible changes.
1928	Hopkins	Lots 3 & 4 improved with ten oil tanks of the Tidewater Oil Co. a brick pumphouse with three associated brick tanks and one steel tank has appeared on the northwest corner of Lot 3. Block 30303, Lot 1 and adjacent areas undesignated with Block and Lot #s, are vacant.
1912	Sanborn	No discernible changes.
1898	Sanborn	Former Blocks 1402, 1404, 1512 & 1513. Block 30305, Lots 3 & 4 is improved with several scattered dwellings. Blocks 30305, Lots 19 is improved with rail tracks of the Central Railroad of NJ. Lots 13-18 & 20 are improved with the National Docks Railroad. Block 30303, Lot 1 and adjacent areas undesignated with Block and Lot #s, are vacant.

6.1.43 Jersey City Municipal Service Center (Mile Post 62.45 NB to Mile Post 62.5 NB)

Jersey City Municipal Service Center is located at 13-15 E. Linden Avenue, Jersey City on Block 30305, Lots 23 through 26, 29 and 30.

EDR Database

The property is listed on the ISRA and State Hazardous Waste Site databases. The NJDEP PI# assigned to the property is 591925. The property is documented with several ISRA Case Nos. (E20060240, E20060265, E20060271 and E20070155). According to NJDEP DataMiner, the property has multiple active cases with

an unknown or uncontrolled discharge to soil or ground water and all cases are associated with Activity No. LSR120002:

- Jersey City Municipal Service Center, 21 E. Linden Avenue
- Jersey City Municipal Service Center, 35 E. Linden Avenue
- Jersey City Municipal Service Center
- Rapid Industrial Plastics Co. Inc (also discussed below in Section 6.1.44)
- Metro Reality Corp. former, E. Linden Avenue

Historic Maps and Aerial Photographs

Year	Resource	Findings
2014-2021	Google Earth	No discernible changes except roofs are added to the parking garages in 2019-2020.
2011-2013	Google Earth	The large warehouse is split into two separate buildings and partially modified into a parking garage. A large addition is constructed on the north side of the converted parking garage. A driveway is on Lots 25, 26 and 38. The remainder of the property is used as parking lots, equipment yard and several smaller buildings.
2008-2011	Google Earth	Automotive operation on Lots 25, 26 and 38 is removed and the west side of Lot 30 is cleared. The building on Lot 30 remains unchanged.
1995-2006	Google Earth	Lots 25, 26 & 38 used for automobile parking; the building associated with this operation is on Lot 38. Tractor trailer parking on Lot 30 south of the large warehouse.
1984	Aerial	Lehigh Valley Railroad within Lot 38 has been removed.
1979	Sanborn	Large warehouse was built in 1961 and is occupied by Owens-Illinois Glass Co. Portion of railroad track south of Constable Junction has been removed.
1974	Aerial	No discernible changes.
1966	Aerial	A large warehouse has appeared north of Brown Place and west of Constable Junction. Brown Place is no longer a thoroughfare on the property. Junkyard has appeared within Lot 26.
1954	Aerial	No discernible changes.
1951	Aerial	No discernible changes.
1950	Sanborn	No discernible changes.
1943	Aerial	No discernible changes.
1940	Aerial	No discernible changes.
1930	Aerial	No discernible changes.
1928	Hopkins	No discernible changes.
1912	Sanborn	Greenville and Hudson Railway, now named Lehigh Valley Railroad meets National Docks Railroad north of Brown Place (Constable Junction).
1898	Sanborn	Former Blocks 1510 & 1512. Morris Canal is within Lot 38. The National Docks Railroad is within Lot 29. Greenville and Hudson Railway are within Lots 25 & 26. A former throughfare, Brown Place, is within Lot 30 and continues across the Morris Canal. Lehigh Valley Terminal railroad meets the National

Year	Resource	Findings
		Docks Railway north of Brown Place. Several small structures near Gates Avenue on Lot 30.

6.1.44 Rapid Industrial Plastics (Mile Post 62.3 NB to Mile Post 62.35 NB)

Rapid Industrial Plastics is located at 13 E. Linden Avenue, Jersey City on Block 30305, Lot 30.

EDR Database

The property is listed on the ISRA, UST, State Hazardous Waste Site, Manifest and Brownfields databases. The NJDEP PI# assigned to the property is 010540. ISRA Case Nos. E20060240 and E20080242 are closed cases. The Manifests database provided manifest information for D001 (ignitable) and D007 (chromium) waste. One 4,000-gallon medium diesel fuel UST and one 10,000-gallon medium diesel fuel UST were removed in July 1991 and Case No. 91-07-16-1232 was assigned. According to NJDEP DataMiner, the case received an Unrestricted Use AOC NFA on September 28, 1992. The property according to NJDEP DataMiner is also listed as an active case associated with the Jersey City Municipal Service Center (PI# 591925).

Historic Maps and Aerial Photographs

Refer to discussion in Section 6.1.39.

6.1.45 Bowling Alley Property (Mile Post 61.74 SB to Mile Post 61.90 SB)

The Bowling Alley Property is located at 1-17 W. 55th Street (Block 28, Lots 4 & 5) in Bayonne, and 1 Garfield Avenue (Block 30203, Lot 4) in Jersey City. The property currently is not in any NJDEP programs.

Based on GIS mapping the Morris Canal Intersects the rear (southwest side) of this property. The Morris Canal was filled with undocumented material. One-story bowling alley with addition on northwest corner of the main building and large asphalt parking lot. Dwellings on W. 56th Street back up to the property.

Historic Maps and Aerial Photographs

Refer to discussion in Section 6.1.1.

6.2 Project 2 Study Area

6.2.1 Hudson County Chromate Site 198 (Mile Post 63.45 SB to Mile Post 63.72 SB)

Hudson County Chromate Site 198 (Hartz Mountain) is located at 95 Caven Point Road, Jersey City on Block 27402, Lot 8.

Government Agency Records

The NJDEP PI# assigned to the property is G000044580. The PI# currently has a closed status. A PA Report prepared in February 2013 identified hexavalent chromium impacted soil as an AOC. Soil sampling indicated no exceedances of hexavalent chromium and COPR was not identified at the site, and

groundwater sampling indicated no exceedances of total chromium. Various metals were detected above applicable standards in soil and groundwater but were attributed to Historic Fill and/or former industrial operations. No further investigation or action with respect to chromium-related impacts was recommended. An Unrestricted Use for the Entire Site for Chromate Chemical Production Waste (CCPW) and CCPW-related metals (soil and groundwater) was issued on March 1, 2018. The property is located within an area mapped as Historic Fill as is the adjoining section of the NB-HCE; Historic Fill possibly has impacted soil and groundwater in the vicinity.

Historic Maps and Aerial Photographs

Year	Resource	Findings
2003-2021	Google Earth	No discernible changes, except for the addition of solar panels on the roof of 99 Caven Point Road in 2019-2021.
2001-2002	Google Earth	A large addition has been constructed on the southern side of the warehouse on Block 24303, Lot 17. The building is accessible via a former rail grade converted to a driveway. Construction of the warehouse on Lot 8 is conducted in 2001-2002.
1995	Google Earth	Most of the large warehouse at 99 Caven Point Road (Block 24303, Lot 17) has been constructed. Detention pond has been constructed adjacent to the former NJTP Southbound rest area.
1985	Aerial	Most of the railroad tracks have been removed. Property is undeveloped.
1979	Sanborn	No discernible changes, except the NJTP NB-HCE is adjacent to the eastern perimeter.
1974	Aerial	No discernible changes.
1966	Aerial	Property remains as part of the Claremont Yard of the Lehigh Valley Railroad Co. The NJTP NB-HCE is adjacent to the eastern perimeter.
1954	Aerial	No discernible changes.
1951	Aerial	No discernible changes.
1950	Sanborn	No discernible changes.
1943	Aerial	No discernible changes.
1940	Aerial	No discernible changes.
1930	Aerial	No discernible changes.
1928	Hopkins	The property is improved with the Claremont Yard of the Lehigh Valley Railroad Co.
1912	Sanborn	A portion of the property is improved with a portion of the rail yard of the National Docks Railroad.
1898	Sanborn	Block 1494. The property is vacant.

6.2.2 Hudson County Chromate Site 100 (Mile Post 63.45 SB to Mile Post 63.72 SB)

Hudson County Chromate Site 100 (Richard Street) is a sewer site located between Chapel Avenue and Caven Point Road, Jersey City on Block 24303, Lot 1.

Government Agency Records

The NJDEP PI# assigned to the property is G000008723. The status of this property is active. A PA/SI report was submitted in August 2012 which discussed previous environmental investigations completed by others. These investigations indicated soil sample exceedances of hexavalent chromium. AOCs identified included: AOC-1 (hexavalent chromium-impacted fill), and AOC-2 (Historic Fill). A RIR/RAW was submitted in March 2018 to address AOC-1. The remedial investigations delineated chromium-related soil impacts (hexavalent chromium and COPR). Metals (antimony, arsenic, lead, nickel and vanadium) were detected above applicable standards and attributed to Historic Fill/historic use and/or COPR. Total chromium in groundwater samples were below standards, and other metals detected above applicable standards attributed to Historic Fill and/or naturally occurring regional conditions. The proposed remedial actions for soil included soil excavation (excavation of shallow soils in two areas), engineering controls (cap consisting of existing soil, and imported clean fill) and institutional controls (Deed Notice for hexavalent chromium, antimony and vanadium). The property is located within an area mapped as Historic Fill as is the adjoining section of the NB-HCE; Historic Fill possibly has impacted soil and groundwater in the vicinity.

Historic Maps and Aerial Photographs

Year	Resource	Findings
2015-2021	Google Earth	New TMD #9 garage facility constructed in 2015 and 2016. Salt structure replaced in the old TMD #9 property in 2019. Currently the former garage building on the old TMD #9 property is used for storage only.
2013-2015	Google Earth	Pipeline work on Block 21503, Lot 11 in 2013 and 2014 including the construction of a pipeline valve station. Gravel spread throughout Lot 11 in 2015.
2001	Google Earth	Baldwin Oils building and oil tanks on Block 21503, Lot 11 have been removed. Bergen-Hudson Light Rail is active on Block 27401, Lot 2.
1995-1997	Google Earth	No discernible changes.
1985	Aerial	The rail yard beneath Bayview Avenue viaduct appears to be inactive. A salt shed has been constructed in the old TMD #9 yard. Baldwin Oils facility remains active.
1979	Sanborn	Toll plaza building was constructed in 1957. The structure in the old TMD #9 yard is described as a truck services building. Baldwin Oils “paint warehouse” with nine outdoor oil tanks is on Block 21503, Lot 11.
1974	Aerial	No discernible changes.
1966	Aerial	Interchange 14B and toll plaza have been constructed. The former Caven Point Avenue alignment between Block 27401, Lot 2 and the toll plaza area has been removed. Bayview Avenue viaduct has been constructed and an active railroad yard remains below. A structure (maintenance garage) has appeared in the old TMD #9 yard. Structure and outdoor storage have appeared on Block 21503, Lot 10. Numerous rail tracks pass under the NJTP bridge over Bayview Avenue. Bayview Avenue follows a portion of the former Caven Point Avenue alignment.
1954	Aerial	No discernible changes.

Year	Resource	Findings
1951	Aerial	No discernible changes.
1950	Sanborn	Claremont Station on Block 27401, Lot 2.02.
1943	Aerial	Continued possible land disturbance in the future area of new TMD #9/old TMD #9/Interchange 14B.
1940	Aerial	Possible filling/land disturbance in the future area of new TMD #9/old TMD #9/Interchange 14B.
1930	Aerial	No discernible changes.
1928	Hopkins	The area is in-use by Lehigh Valley R.R. Co. No discernible changes.
1912	Sanborn	A third set of rail tracks appears in area of Block 27401, Lot 2.03. Additional rail tracks have appeared on Block 24303, Lots 3 & 4.
1898	Sanborn	Caven Point Avenue is depicted as a throughfare with a direct connection Caven Point Road. The road existed in the current location of the Interchange 14B toll plaza, new TMD #9 yard and the old TMD #9 yard. Several structures including a greenhouse exist in the old TMD #9 yard area. Blacksmith and stable exists slightly to the south. "Railroad Station" on Block 27401, Lot 2.02 at the former alignment of Caven Point Avenue. Central Railroad of New Jersey tracks exist on Block 24303, Lot 1; Greenville & Hudson Railway exists on Block 27401, Lot 2. Large oil tanks of the National Storage Co's Oil Yard exist in the area of Burma Road and Block 21503, Lot 11.
1896	Sanborn	Partial coverage. National Docks Railway exists in the vicinity of the eastern portion of the future Interchange 14B (northbound exit and entrance ramps loop).

6.2.3 Fabuwood Cabinetry Corp. (Mile Post 63.72 SB to Mile Post 63.45 SB)

Fabuwood Cabinetry Corp. is located at 99 Caven Point Road, Jersey City on Block 24303, Lot 17.

Government Agency Records

The NJDEP PI# assigned to the property is 750900. The PI# currently has a closed status. An Unrestricted Use, ISRA Leasehold RAO was issued on January 8, 2019 for ISRA Case No. E2018172086 and is for the leasehold portion only (eastern portion of building and adjacent exterior areas). A Case Inventory Document (CID) submitted with the RAO listed 13 AOCs. AOC-1 was an air compressor blowdown assigned Case No. 17-03-08-1606-03 which received an AOC-specific Unrestricted Use RAO on April 24, 2017. Based on the CID, AOC-10 (former railroad ties), AOC-11 (historic rail yard use), AOC-12 (fill material), and AOC-13 (historic spills) were not associated with Fabuwood's operation and since Fabuwood is not the property owner, investigation of these AOCs is not required. Potential impacts to soil and groundwater associated with fill and operations predating the leasehold of Fabuwood were not addressed in this ISRA-related investigation. The property is located within an area mapped as Historic Fill as is the adjoining section of the NB-HCE.

EDR Database

The property is listed on the RCRA SQG and State Hazardous Waste Site databases. The NJDEP PI# assigned to the property is 750900. The property is listed as a closed case. The property is listed as a SQG of D001 (ignitable waste) with no violations found.

Historic Maps and Aerial Photographs

Refer to discussion in Section 6.2.1.

6.2.4 USEPA Region 2 Bayview Ave Drum Site (Bayview Avenue)

USEPA Region 2 Bayview Ave Drum Site is located at the intersection of Bayview Avenue and Garfield Avenue, Jersey City adjacent to Block 24101, Lot 37.

Government Agency Records

The NJDEP PI# assigned to the property is 708282. The PI# currently has a closed status. An abandoned truck trailer was reported at the intersection of Bayview and Garfield Avenues containing debris and hazardous substances including solvents and cleaning agents (i.e., alcohol, acetone, MEK); the trailer was moved to Ken's Marine Terminal in Bayonne for further processing of the material and proper disposal. Further investigation to be conducted into ownership and its contents. According to NJDEP DataMiner, the EPA removal action was completed on October 31, 2010 and the case is closed.

Historic Maps and Aerial Photographs

Year	Resource	Findings
2001-2021	Google Earth	Former dispensing island discernible at the filling station. Service station generally appears to be active but is no longer a gasoline dispensing station.
1995	Google Earth	Vehicles appear to be present at the filling station property.
1985	Aerial	No discernible changes.
1979	Sanborn	Filling station is vacant.
1974	Aerial	No discernible changes.
1966	Aerial	No discernible changes.
1954	Aerial	No discernible changes.
1951	Aerial	No discernible changes.
1950	Sanborn	Filling station has appeared on Lot 37.
1943	Aerial	No discernible changes.
1940	Aerial	No discernible changes.
1930	Aerial	No discernible changes.
1928	Hopkins	Improved with dwellings except for Lots 32 & 37.
1912	Sanborn	Dwellings have appeared on Block 24102, Lot 36 and Block 24101, Lot 42.
1898	Sanborn	Former Block 1475 and 1476 are vacant.

6.2.5 Bayview Ave Trailer (Bayview Avenue)

Bayview Ave Trailer was in front of 5 Bayview Avenue, Jersey City adjacent to Block 24101, Lot 37.

Government Agency Records

The NJDEP PI# assigned to the property is 537126. A NJDEP Emergency Authorization Request was submitted on September 15, 2010, due to an unknown amount of flammable liquid released from an overturned trailer parked at an auto repair shop on Bayview Avenue (Case No. 10-08-30-1913-18/ CERCLIS No. NJP000966804). PI# 537126 appears to be a duplicate tracking number for the case tracked as PI# 708282.

Historic Maps and Aerial Photographs

Refer to discussion in Section 6.2.4.

6.2.6 Kraftware Corp. (Bayview Avenue)

Kraftware Corp. facility is located at 675 and 683 Garfield Avenue, Jersey City on Block 23701, Lot 27.

Government Agency Records

The NJDEP PI# assigned to the property is 032941. The PI# currently has a closed status. A PA Report prepared in January 1999 for ISRA Case No. E98591 identified one AOC requiring further investigation (one 5,000-gallon #2 heating oil UST). A UST Closure/SI Report was prepared in January 1999 documenting removal of this UST. Potentially contaminated soil was identified (Case No. 98-11-20-1205-46). Closure samples indicated results were below applicable standards and no groundwater was encountered. An Unrestricted Use NFA for the Entire Site was issued on March 2, 1999. The closed case is judged not likely to represent an impact to the Study Area or LOD.

Historic Maps and Aerial Photographs

Year	Resource	Findings
2002-2021	Google Earth	Vertical addition to the factory building on the southwest corner of Marcus and Garfield Avenue and pavement replaced in Marcus Street in 2003-2005.
2001	Google Earth	New dwellings have appeared on Lots 17 through 20.
1995	Google Earth	No discernible changes.
1985	Aerial	Warehouse on Lots 18 & 19 has been removed.
1979	Sanborn	The building on Lot 27 is used by Henry & Miller Industries for metal stamping. The building on Lots 18 & 19 is a warehouse.
1974	Aerial	No discernible changes.
1966	Aerial	No discernible changes.
1954	Aerial	No discernible changes.
1951	Aerial	No discernible changes.
1950	Sanborn	One brick structure removed from Lot 27. Interstate Chemical Co. operations have been replaced with Metal Tone Manufacturing Co. on Lot 18 & 19.

Year	Resource	Findings
		Buildings on Lot 27 were used for storage of foundry supplies, miscellaneous storage and to operate linotype (printing) machines. Auto garage in the rear of Lot 21. Loft building on Lot 8.
1943	Aerial	No discernible changes.
1940	Aerial	No discernible changes.
1930	Aerial	No discernible changes.
1928	Hopkins	Interstate Chemical Co. has expanded into nine brick buildings on Lot 27 and a steel-sided building on Lot 20. Four dwellings have been constructed on Lots 22 – 25.
1912	Sanborn	The dwelling has been removed from Lot 8. Lot 8 is used by Eureka Fire House Company. The rubber lining building is on the southeast corner of Lot 27. Interstate Chemical Co., manufacturer of arsenic compounds, has appeared on Lots 17, 18 & 19. Two dwellings have appeared on Lots 21 & 26.
1898	Sanborn	Former Block 1476. Large dwelling with greenhouse on Lot 27, otherwise vacant. Marcus Way is labeled Bayview Terrace.

6.2.7 Eagle Auto Sales and Atlantic Auto Care (Bayview Avenue)

Eagle Auto Sales and Atlantic Auto Care are associated with 682 Garfield Avenue, Jersey City on Block 23704, Lot 4.

Government Agency Records

The NJDEP Facility ID Number assigned to the property is 71277200000. CRTK Surveys provided for 1992-2004 listed various hazardous substances stored and used at this property including antifreeze, cleaning compounds, petroleum oil, and a waste oil UST. The NJDEP Facility ID Number assigned to Atlantic Auto Care is 00000060404. No CRTK Surveys were provided for 2014 and 2015, and the facility was listed as out of business. No spills or releases have been reported. Operations on Block 23704, Lot 4 are judged not likely to represent an impact to the Study Area or LOD.

Historic Maps and Aerial Photographs

Year	Resource	Findings
2010-2021	Google Earth	Lots 2 & 3 cleared. A new building appears on the rear of Lot 4 in 2015 and intensive parking begins on Lot 4, 5 & 7. The building on Lot 1 is reconfigured in 2016.
2001-2009	Google Earth	Unknown uses on Lot 1. A second building appears on Lot 4 but is removed by 2008. Lots 4, 5 & 7 intensively used for truck, trailer and auto parking through 2008 but becomes vacant in 2009.
1995	Google Earth	No discernible changes.
1985	Aerial	Lot 1 is improved with a building. Lots 4, 5 & 7 are used for outdoor storage or as a car lot. Lots 2 & 3 are vacant.
1979	Sanborn	The building on Lot 1 is a filling station. A commercial building is located on Lot 4.

Year	Resource	Findings
1974	Aerial	A new building has appeared on Lot 1.
1966	Aerial	Bayview Avenue viaduct has appeared. The greenhouses have been removed.
1954	Aerial	No discernible changes.
1951	Aerial	No discernible changes.
1950	Sanborn	Metal refining operation in a one-story building on Lot 4. Storage building on Lot 4. Two auto garages are adjacent to the greenhouses on Lot 1.
1943	Aerial	Similar layout as on the 1950 Sanborn Map.
1940	Aerial	Greenhouses remain. Remaining structures are not discernible.
1930	Aerial	No discernible changes.
1928	Hopkins	Brick stable has appeared on Lot 1; dwelling remove from Lot 4.
1912	Sanborn	Coal bins are depicted at the rear of the greenhouses. Four heaters in the greenhouses.
1898	Sanborn	Former Block 1487 improved with greenhouses (Lot 1) and three dwellings (Lots 4, 5 and 7). John Street (Lot 2) is a short street connected to Commercial Street.

6.2.8 Caven Point (off Bayview Avenue)

Caven Point is located at Caven Point Avenue, Jersey City on a portion of Block 24301, Lot 1.

Government Agency Records

The NJDEP PI# assigned to the property is 708218. The PI# currently has a closed status. A RAR-Soils-Only (Revision 3) was prepared in July 2015. Previous soil investigations conducted for various HCC sites identified one soil boring (ICO-07) on the property with sample exceedances for hexavalent chromium (Case No. 15-10-08-1119-07 PPG). The hexavalent chromium soil impacts at Caven Point were delineated and excavated, and remediation for soil was deemed complete with no further action necessary. The NJDEP approved the RAR on August 4, 2015. An Unrestricted Use AOC (hexavalent chromium in soils) RAO was filed on December 18, 2015 for Case No. 15-10-08-1119-07 PPG and amended on March 21, 2017. It should be noted that these remedial actions only addressed hexavalent chromium impacts in association with various HCC sites. Potential impacts to soil and/or groundwater from Historic Fill or previous operations may exist.

Historic Maps and Aerial Photographs

Year	Resource	Findings
2009-2021	Google Earth	Intensive storage on Block 24301 Lot 3 north of the Bayview Avenue viaduct for a short duration in 2009/2010. Truck parking and roll-off storage on Lots 1 & 3 beginning in 2012. Stone and material handling operation south of the Bayview Avenue viaduct from 2015 to 2020.
2004	Google Earth	Truck parking on Lots 3, 5 & 8.
2002	Google Earth	Stockpiling activities return to Lot 6.

Year	Resource	Findings
2001	Google Earth	Stockpile removed from Lot 6; the area is used for truck parking. Lots 1, 3, 8, 9, 10 and the southern portion of Lot 4 are vegetated or wooded.
1995-1997	Google Earth	Large stockpile on Lots 5 & 6.
1985	Aerial	Railroad has been removed from Lot 5.
1979	Sanborn	No discernible changes.
1974	Aerial	Disturbed land on Lots 6 & 7. Railroad remains on Lot 5.
1966	Aerial	Bayview Avenue viaduct has been constructed. Active railroads on Lots 2 & 5. Lots 1, 6, 7 & 8 are vacant. The former Morris Canal, Lot 2, is a driveway.
1954	Aerial	Active rail yards.
1951	Aerial	No discernible changes.
1950	Sanborn	No discernible changes.
1943	Aerial	No discernible changes.
1940	Aerial	No discernible changes.
1930	Aerial	No discernible changes.
1928	Hopkins	Morris Canal is depicted as “old” and has a narrow wood-framed structure along the towpath.
1912	Sanborn	Greenville and Hudson Railway is labeled Lehigh Valley Railroad and is on steel trestle over the CRRNJ.
1898	Sanborn	Formerly Block 1491 and 1492. The area is crossed by the Central Railroad of NJ and the Greenville and Hudson Railway. Plaster board works in the area of Lots 5 and 10. The Morris Canal and towpath are located on Lot 3.

6.2.9 Hudson County Chromate Site 20 (Bayview Avenue)

The site is an irregularly shaped area beneath the Bayview Avenue Viaduct located on several parcels in Jersey City including Block 24301, Lots 3 through 7, 9, 10. The site is designated PI# G000008648 in the Site Remediation Program. Hazardous Waste PI# NJR986639979 was also assigned to the site. A RCRA registration permit was approved on April 16, 2014 as a hazardous waste handler.

Government Agency Records

A January 2016 Remedial Investigation Report was prepared for the investigation and remediation of COPR and soil/groundwater impacted by chromium and total chromium. Sampling was conducted in 2014 and 2015 to delineate hexavalent chromium and COPR. The “mound” constructed to support the Bayview Viaduct appears to be the main source of COPR and hexavalent chromium exceedances and leaching of the mound has impacted lower lying areas. Impacted GW appears to be limited to the mound area and is not migrating off-site.

A CEA for an indeterminate duration was established on April 17, 2016 for chromium within Block 24301, Lots 5-7 & 10. According to CEA description, the groundwater plume is not expected to migrate off-site.

The May 2016 Remedial Action Work Plan indicates soil and COPR contamination is to be addressed with engineering (cap) and institutional controls, and groundwater contamination is to be addressed with

engineering (cap) and institutional controls, and in-situ reductant injections. A Deed Notice has not been recorded according to NJDEP GeoWeb.

The documentation of the CEA represents a likelihood of impacts on subsurface activities within the LOD. The area also is mapped by NJDEP as within Historic Fill.

Historic Maps and Aerial Photographs

Refer to discussion in Section 6.2.8.

6.2.10 Getty (Bayview Avenue)

Getty is located at 676 Garfield Avenue, Jersey City on Block 23704, Lot 1. A review of Sanborn Maps indicates that a gasoline filling station existed at the property beginning in the 1960s or early 1970s.

Government Agency Records

The NJDEP PI# assigned to the property is 001742. The status of this property is active under NJDEP Activity # LSR100001.

One 550-gallon waste oil UST was removed in March 1991; no evidence of impact was found, and closure samples were below applicable standards; an Unrestricted Use NFA for the waste oil UST was issued on May 19, 1992 under NJDEP Activity # USR000001.

A SI Report was prepared in January 2014 to summarize investigations for the closure of one 1,000-gallon #2 heating oil UST (Case No. 13-06-18-1533-16), and LNAPL previously detected (Case No. 12-05-25-1511-54). It should be noted that Case No. 13-06-18-1533-16 was combined into Case No. 12-05-25-1511-54. Closure soil sample results indicated exceedances of EPH and naphthalene; and groundwater results indicated exceedances of BTEX, MTBE, tertiary butyl alcohol (TBA), and VOC TICs. Additional soil investigations were recommended to delineate impacts from the #2 heating oil UST and additional groundwater investigations recommended.

A SI Report was prepared in May 2015 to summarize investigations consisting of the removal of one 6,000-gallon diesel UST, two 6,000-gallon unleaded gasoline USTs, three fuel dispensers on two dispenser islands, and associated piping (Case #s include. 07-01-18-1720-30, 07-03-21-1434-28, 07-03-23-1209-33, 08-08-21-1616-07, and 10-05-19-1416-39). Closure soil sample results indicated exceedances of BTEX, 2-methylnapthalene and naphthalene, and groundwater results indicated exceedances of BTEX, MTBE, TBA and VOC TICs. LNAPL was detected in one monitoring well but has not been identified onsite since September 2012.

Groundwater results indicated exceedances of cis-1,2-dichloroethene, PCE and TCE in one monitoring well but are not associated with Getty (Case No. 12-12-31-1148-11); an Unrestricted Use AOC RAO for "chlorinated compounds in groundwater from an unknown source and no other areas" was issued on June 3, 2015, amended on August 3, 2015, and re-amended on October 3, 2016. The RAO does not address the unleaded gasoline UST or # heating oil UST AOCs contaminated with benzene, toluene, ethylbenzene, total xylenes, MTBE, TBA or EPH, contamination reported to NJDEP and assigned incident #s 07-03-21-1434-28, 07-03-23-1209-33, 08-08-21-1616-07, 10-05-19-1416-39 and 13-06-18-1533-16.

A RAR was prepared in January 2019 to document remedial actions associated with case #s 07-01-18-1720-30, 10-05-19-1416-39, and 12-05-25-1511-54; note that Case #s 07-03-21-1434-28, 07-03-23-1209-33 and 08-08-21-1616-07 were combined into Case No. 07-01-18-1720-30. Soil impact has been horizontally and vertically delineated; impacted soil was excavated and there are no targeted compounds above their respective SRS or IGWSSL. No additional soil investigation or remedial action was recommended. LNAPL has not been identified since September 2012. Groundwater results indicated exceedances of benzene, ethylbenzene, total xylenes, and/or MTBE during the 2016 to 2018 groundwater sampling events but only benzene and MTBE were detected above standards in the last three rounds; a CEA for MTBE and benzene was proposed.

A Soils Only RAO was issued for Case Nos. 07-01-18-1720-30, 10-05-19-1416-39, and 12-05-25-1511-54. (Areas of Concern: Soils associated with the former two 6,000-gallon, unleaded gasoline USTs, one 6,000-gallon No. 2 Diesel UST, one 1,000-gallon No. 2 fuel oil UST, their associated piping and no other areas) on November 10, 2021. The RAO does not address the contamination at the site covered under the CEA and does not address chlorinated contaminants on-site due to off-site contamination.

A CEA with projected duration of thirty-two years was established on June 20, 2021 for benzene and MTBE which is mapped as extending offsite into the Bayview Avenue ROW in the vicinity of Block 24301, Lot 1. The projection of the CEA to the area of the viaduct is judged to represent a potential impact to the Study Area and LOD.

Historic Maps and Aerial Photographs

Refer to discussion in Section 6.2.7.

6.2.11 Garfield Auto Center

Garfield Auto Center is a repair shop located at 3-7 Bayview Avenue, Jersey City on Block 24101, Lot 37. The property is currently occupied by Turnpike Auto Center. A review of Sanborn Maps indicates that a gasoline filling station existed at the property beginning prior to 1950. The property has been assigned PI# 031400.

Government Agency Records

According to NJDEP DataMiner, the property has a closed case for a UST-related incident assigned case #96-10-24-1634-07 BUST. The property was issued an Unrestricted Use NFA-A in early 2002. Two 2,000-gallon unleaded gasoline USTs were removed on July 15, 1996.

According to the EDR Area/Corridor Report, voluntary cleanup program case number 02-11-27-0157-02 was issued Garfield Auto Center and a Memorandum of Agreement was executed on December 10, 2002. No additional information is available.

Historic Maps and Aerial Photographs

Refer to discussion in Section 6.2.4.

6.2.12 Hudson-Bergen Light Rail Transit System ROW (Bayview Avenue Area)

Hudson-Bergen Light Rail System Right-of-Way (ROW) – crosses beneath the NJTA's Bayview Avenue Viaduct. The property is comprised of numerous blocks and lots in Jersey City.

Government Agency Records

Please see the description above under Section 6.1.23.

Historic Maps and Aerial Photographs

Refer to discussion in Section 6.2.2.

6.2.13 New Jersey Turnpike Authority Maintenance District 9 (New Facility) (Mile Post 63.90 SB to Mile Post 63.70 SB)

New Jersey Turnpike Authority Maintenance District 9 Facility (New Facility) is located at New Jersey Turnpike Interchange 14B, Jersey City adjacent to Block 24303, Lot 3. The property fronts on Bayview Avenue and does not have a Block and Lot designation.

Government Agency Records

The NJDEP PI# assigned to the property is 706986. The status of this property is active. A RIR/RAR prepared in May 2019 identified Historic Fill site-wide and dieldrin in soil above applicable standards. Dieldrin impacted soil was excavated and delineated, and dieldrin remaining in place was addressed with the implementation of engineering and institutional controls. Groundwater was not investigated but assumed to be impacted by Historic Fill, and a CEA to be established. A Deed Notice was filed on April 25, 2019. A Restricted Use AOC RAO was issued on January 30, 2020 for AOC-1 (Historic Fill).

Historic Maps and Aerial Photographs

Refer to discussion in Section 6.2.2.

6.2.14 New Jersey Turnpike Authority Maintenance District 9 (Old Facility) (Mile Post 63.90 SB to Mile Post 63.70 SB)

New Jersey Turnpike Authority Maintenance District 9 (Old Facility) is located at the New Jersey Turnpike MP 5.5 in Jersey City. The property is adjacent to Block 21503, Lot 11.

Government Agency Records

The NJDEP PI# assigned to the property is 013311. The status of this property is active. A RIR/RAW Addendum was submitted in January 2015 documenting the removal of four USTs and excavation of impacted soil (all case numbers merged into Case No. 90-07-18-1523). Additional remedial investigations were required to address previously identified contamination and data gaps. Soil sample results indicated exceedances of various metals, PAHs, and dieldrin. An alternative remediation standard was proposed for vanadium, and the remaining metals were attributed to Historic Fill. Dieldrin was delineated in the soil and the remaining soil contamination (metals, PAHs and dieldrin) is to be addressed by engineering and institutional controls. Previous groundwater sampling identified gasoline-related contamination and

dieldrin above applicable standards but VOCs and dieldrin were compliant in subsequent sampling events. A CEA for metals was established on December 19, 2007, but revised on January 30, 2015 to include metals related to Historic Fill, and to change to site-wide and indeterminate duration.

EDR Database

The property is listed on the State Hazardous Waste Site, UST, and Leaking UST databases. The property is listed as an active case with on-site sources of contamination. One 550-gallon leaded gasoline UST was removed in September 1986; one 5,000-gallon unleaded gasoline UST was removed in May 1991 (incident # 91-5-9-1701-20 issued for discovery of soil contaminated with gasoline); one 500-gallon waste oil UST was removed in February 1993; one 5,000-gallon medium diesel fuel UST was removed in August 1994; one 275-gallon medium diesel fuel UST was removed in October 1995; and one 290-gallon leaded gasoline UST was removed in September 1996. One 6,000-gallon unleaded gasoline UST and one 10,000-gallon medium diesel fuel UST are in-use. The property has confirmed soil and groundwater contamination associated with UST removals (Case No. 90-07-18-1523) and the property was issued an AOC NFA for a leaking UST (Case No. 95-10-31-1603-07).

Historic Maps and Aerial Photographs

Refer to discussion in Section 6.2.2.

Client Provided Documents

A Remedial Action Progress Report was prepared in October 2020 to document additional soil investigations conducted to further define dieldrin exceedances. In 2017, two areas were excavated due to dieldrin impacted soil and post-excavation samples were collected. A site specific IGWSRS was calculated for dieldrin to be 0.0051 mg/kg and post-excavation sample results indicated exceedances of the site specific IGWSRS. Hot spot excavations were proposed in the vicinity of PE-SW15, PE-SW17 and PE-SW44 to achieve compliance with the site specific IGWSRS; therefore, additional investigations were conducted in 2019 and 2020 to delineate the dieldrin exceedances. However, delineation was not achieved. Historic fill has been mapped and observed at the property and surrounding properties, and dieldrin is present at other nearby sites in soil and groundwater above applicable standards; therefore, it was concluded that the dieldrin is related to Historic Fill and that engineering and institutional controls should be established. Approximately 1-3 feet of DGA stone was placed on top of the backfill material within the excavation areas in 2017 which serves as a cap. Horizontal delineation of the NRDCSRS dieldrin exceedance in soil sample SB-68 is required before a Deed Notice is established. A groundwater investigation was recommended to determine if dieldrin is impacting groundwater.

6.2.15 REL Xpress (Mile Post 64.05 NB to Mile Post 63.90 NB)

REL Xpress documents an incident that occurred on Caven Point Road in Jersey City adjacent to Block 24306, Lot 1.01.

Government Agency Records

The NJDEP PI# assigned to the property is 736165. NJDEP does not provide a status for this program interest. A Field Investigation report was prepared for a tractor trailer operated by REL Xpress that leaked diesel fuel along Caven Point Road on August 26, 2016 (Case #16-08-26-1643-10). Sand was spread throughout the impacted roadway, and the impacted sand and contaminated soil were excavated. Case closure was recommended by NJDEP BER. The incident is judged not likely to represent an impact to the LOD or Study Area.

Historic Maps and Aerial Photographs

Year	Resource	Findings
2006-2021	Google Earth	Block 24306, Lot 4.01 used for construction staging and later as parking lot for the golf course. Lot 1.02 remains wooded, and Lot 2 is an open lawn. Railroad track and woods on Lot 1.01.
2002-2006	Google Earth	Construction of Liberty National Golf Course.
2001	Google Earth	Manufacturing buildings have been removed. Significant grading/remediation has taken place west and east of Caven Point Road. By the end of 2001, the new alignment of Caven Point Road has been constructed.
1995	Google Earth	All oil tanks and the syrup manufacturing building have been removed.
1984	Aerial	No significant changes.
1979	Sanborn	American Brewers Products Co., manufacturer of syrup, in a building built about 1917, and two small buildings on Block 24303, Lot 7. Metropolitan Petroleum Tank Co. remains west and east of the former alignment of Caven Point Road. Two manufacturing buildings constructed in 1963 and one constructed in 1971 east of Caven Point Road.
1974	Aerial	One additional warehouse or manufacturing type building has appeared east of the former alignment of Caven Point Road.
1966	Aerial	Minor changes in the number of oil tanks. Two warehouse or manufacturing type buildings have appeared east of the former alignment of Caven Point Road.
1954	Aerial	No significant changes.
1951	Aerial	Additional large oil tanks west of the former alignment of Caven Point Road.
1950	Sanborn	The map inaccurately depicts the properties with few updates from the 1912 Sanborn Map and 1928 Hopkins Maps. “Admittance Refused”.
1943	Aerial	Several large oil tanks have reappeared west of the former alignment of Caven Point Road. Little discernible change east of Caven Point Road.
1940	Aerial	Most of Standard Oil Co.’s improvements have been removed west of the former alignment of Caven Point Road, leaving only two large storage tanks, the general office and No. 8 boiler house and a few other structures. More than half of the improvements have been removed east of Caen Point Road including most of the large oil tanks.

Year	Resource	Findings
1930	Aerial	Nearly identical layout to the 1928 Hopkins Map. Additional small tanks have appeared on Block 24306, Lot 4.01.
1928	Hopkins	Major expansion of Standard Oil Company Eagle Works on the west and east sides of the former alignment of Caven Point Road. No. 1 and No. 2 plant exist east of Caven Point Road; No. 3 plant has appeared west of Caven Point Road. Structures west of Caven Point Road include numerous tanks, No. 3 Store House, No. 8 boiler House, machine shop, carpenter shop, No. 2 Filter House, refrigeration building, chiller building and general office. East of Caven Road, are the No. 2 store house and still shed, powerhouse, paraffine department, No. 3 boiler house, No. 1 still shed, four filter houses, and laboratory.
1912	Sanborn	Standard Oil Company Eagle Refinery has been extended eastward into New York Bay. Large oil tanks have been constructed on Block 24306, Lot 4.01. New National Dock Railroad tracks have extended from west of the former alignment of Caven Point Avenue into Block 24306, Lot 1.02. Tracks formerly on Lot 4.01 have been removed to accommodate the new tracks. Small structures are no longer present on Block 24303, Lot 16. Two one-story Standard Oil Company buildings and an office have appeared on Block 24303, Lot 7.
1898	Sanborn	Former Block 1497 (south of the former alignment of Caven Point Road) is improved with numerous above and underground tanks of the Eagle Refinery. The “still house” and a boiler house and several tanks front on Caven Point Road. The storage tanks of the National Storage Co’s Oil Yard exist in the vicinity of Block 24306, Lots 1.01 and 2 and Morris Pesin Drive. The National Docks Railway connects the two facilities. Several small structures exist on the west side of Caven Point Avenue in the vicinity of Block 24303, Lot 16.

6.2.16 Hudson County Chromate Site 63 (Mile Post 64.05 NB to Mile Post 63.90 NB)

Hudson County Chromate Site 63 is located at 1 Burma Road, Jersey City on Block 21503, Lot 11.

Government Agency Records

The NJDEP PI# assigned to the property is G000008691. The status of this property is active, and the responsible party is PPG. A RAR was submitted in June 2017 for the remediation of chromium-impacted soil and addresses AOC 3b (Eastern Drainage Ditch which is encompassed by the larger AOC-9), AOC 8 (Former Loading Area), and AOC-9 (Soils contaminated with CCPW). Additional AOCs were identified at the property but are associated with Baldwin Oils (PI # G000002333) and are not the responsibility of PPG. Previous soil investigations identified CCPW or CCPW-impacted soil with exceedances of applicable standards. Remedial actions for soil included the excavation of visible CCPW and soils with concentrations of hexavalent chromium, total chromium, antimony, nickel, thallium and vanadium above applicable chromium Soil Cleanup Criteria (SCC), Soil Remediation Standards (SRS) and/or default IGWSSLs. Alternative standards were proposed for nickel and vanadium and were approved by the NJDEP. Confirmation soil samples collected indicated that concentrations of antimony, vanadium, thallium and

nickel were below their respective SRS, and that total and hexavalent chromium were below their respective SCC; therefore, all CCPW impacted soil has been remediated. Remedial action for soil is complete for AOC-3b, AOC-8 and AOC-9 and issuance of a NFA was requested. Previous groundwater results indicated exceedances of chromium, antimony, nickel, and vanadium; further remedial investigations were recommended. It should be noted that these remedial actions only addressed chromium impacts in soil. Previous investigations also indicated impacts to soil and/or groundwater associated with Historic Fill and other AOCs identified at the property.

Historic Maps and Aerial Photographs

Refer to discussion in Section 6.2.2.

Client Provided Documents

A RIR was submitted in May 2013 to determine the nature and extent of CCPW contamination. CCPW was previously identified on the property which contained chromium, hexavalent chromium and other metals. Initial RI activities conducted in 2011 included the collection of soil, groundwater, surface water and sediment samples which were analyzed for chromium, hexavalent chromium, antimony, nickel, vanadium and thallium. Soil sample results indicated exceedances of applicable standards for hexavalent chromium, antimony, nickel and vanadium. Groundwater sample results indicated exceedances of the GWQS for chromium, antimony, nickel, and vanadium. Surface water sample results indicated exceedances of the Ecological Screening Criteria for chromium and vanadium. Sediment sample results indicated exceedances of the ESC for chromium and nickel. Delineation investigations were conducted in 2012 and 2013. Site-specific IGWSSLs were calculated for antimony and nickel. Soil contamination was fully delineated and confined within HCC Sites 63 and 65, and the excavation and proper disposal of approximately 10,970 cubic yards of impacted soil was recommended. Groundwater contamination was vertically delineated but not horizontally. A CEA should be prepared, and additional groundwater investigations should be conducted following implementation of the soil remedy. An ecological risk assessment does not need to be conducted since no Ecological Sensitive Natural Resources (ESNRs) were identified on or adjacent to HCC Sites 63 and 65.

6.2.17 Baldwin Oils (Mile Post 64.05 NB to Mile Post 63.90 NB)

Baldwin Oils is located at 1 Burma Road, Jersey City on Block 21503, Lot 11.

Government Agency Records

The NJDEP PI# assigned to the property is G000002333. The status of this property is active. A RIR was submitted in April 2020. Previous investigations indicated soil exceedances of EPH, naphthalene, acetophenone, PAHs and benzene in soil above the RDCSRS and/or NRDCSRS, and 2-methylnaphthalene, acetophenone, benzo(a)anthracene, benzo(a)pyrene and naphthalene above the IGWSSL; site specific IGWSSL were developed for 2-methylnaphthalene, acetophenone, benzo(a)anthracene, benzo(a)pyrene and naphthalene. Groundwater samples indicated exceedances of benzene, toluene, benzo(a)anthracene, pentachlorophenol, and metals. Based on the sampling results, discharges were reported related to historic operations and Historic Fill (Case No. 14-03-28-1342-27 and 14-06-03-1008-33). The extensive soil remedial investigations related to HCC Site 63 concurrently removed most of the

contamination related to Baldwin Oils. Following excavation activities to address the CCPW impacted soil, remedial investigations were conducted, and benzene exceedances were identified in the soil and groundwater, which were horizontally and vertically delineated. A CEA for the two areas with benzene/VOC TICs exceedances was submitted and remedial actions will be conducted to address the benzene impacted soil. In addition, exceedances of PAHs, metals and dieldrin were identified in the soil, which were delineated. It was recommended that a Deed Notice and a CEA be established to address the Historic Fill contamination that remains.

HRHC Field Reports and a NJDEP Suspected Hazardous Substance Discharge Notification indicate numerous drums/containers inside the building and on the rear platform/loading dock during site visits conducted in 1990 which contained solvents, lacquer, thinner, alcohol, turpentine, acid, mineral spirits, TCE, isopropyl alcohol, kerosene, "hazardous waste", paint, and creosote oil. In addition, nine 12,000-gallon ASTs were formerly onsite storing alcohol, turpentine, mineral spirits, kerosene, VMP Naphtha, and/or paint thinners. Extensive site investigations have been conducted at this property as noted above which address these areas of concern.

Historic Maps and Aerial Photographs

Refer to discussion in Section 6.2.2.

6.2.18 New Jersey Turnpike Authority ROW North of 1 Burma Road (Mile Post 64.05 NB to Mile Post 63.90 NB)

New Jersey Turnpike Authority ROW North of 1 Burma Rd is located at the New Jersey Turnpike Ramp 14B Right of Way in Jersey City. The property is adjacent to Block 21503, Lot 11.

Government Agency Records

The NJDEP PI# assigned to the property is 735177. The status of this property is active. A RIR/RAR was submitted in October 2016 to document low level radioactive soil in the right of way (ROW). Radioactive material in soil was identified on an adjacent property, HCC Site 63, in 2013 during CCPW excavation activities, which may have potentially extended onto the NB-HCE ROW; therefore, investigations were recommended. Prior to chromium impacted soil being excavated from the ROW, an area was identified with elevated radiological readings and Case No. 15-12-15-1718-26 was assigned. Impacted soil was excavated and post-excavation sample results indicated concentrations of radioactive isotopes were either non-detect or below NJDEP Unrestricted Use Standards for Radioactive Contamination. An Unrestricted Use AOC RAO was issued on October 12, 2016, for AOC-1: Thorium 232 Impacted Soil (Case No. 15-12-15-1718-26). The property is located within an area mapped as Historic Fill as is the adjoining section of the NB-HCE; Historic Fill possibly has impacted soil and groundwater in the vicinity.

Historic Maps and Aerial Photographs

Refer to discussion in Section 6.2.2.

6.2.19 Hudson County Chromate Site 65 (Mile Post 64.05 NB to Mile Post 63.90 NB)

Hudson County Chromate Site 65 is in a narrow strip of land within Burma Road and Morris Pesin Drive in Jersey City adjacent to Block 21503, Lot 11. HCC 65 adjoins the much larger HCC 63.

Government Agency Records

The NJDEP PI# assigned to the property is G000008693. The status of this property is active. A RAR was submitted in May 2019 for the remediation of chromium-impacted soil (AOC-1). Previous soil investigations conducted for HCC Site 63 identified CCPW or CCPW-impacted soil, and remedial actions included the excavation of visible CCPW from Burma Road and Morris Pesin Drive. Delineation of hexavalent chromium impacts in Burma Road and Morris Pesin Drive were conducted in 2015-2016 and soil sample results indicated exceedances of hexavalent chromium, mercury and lead, and petroleum impacts were observed. The recommended remedial actions for soil included capping (roadway asphalt) and a Notice in Lieu of Deed Notice. Groundwater exceedances are to be addressed as emanating from HCC Site 63 and no further action regarding groundwater was proposed for HCC Site 65. A Notice in Lieu of Deed Notice was established on November 15, 2019, to address soil contamination that remains (hexavalent chromium, antimony and COPR nodules). It should be noted that these remedial actions only addressed chromium impacts in soil. Previous investigations also indicated impacts to soil (mercury, lead and petroleum) and/or ground water associated with Historic Fill or other sources.

Historic Maps and Aerial Photographs

Refer to discussion in Section 6.2.2.

Client Provided Documents

A RIR was submitted in May 2013 to determine the nature and extent of CCPW contamination. CCPW was previously identified on the property which contained chromium, hexavalent chromium and other metals. Initial RI activities were conducted in 2011 which included the collection of soil, groundwater, surface water and sediment samples to be analyzed for chromium, hexavalent chromium, antimony, nickel, vanadium and thallium. Soil sample results indicated exceedances of applicable standards for hexavalent chromium, antimony, nickel and vanadium. Groundwater sample results indicated exceedances of the GWQS for chromium, antimony, nickel, and vanadium. Surface water sample results indicated exceedances of the ESC for chromium and vanadium. Sediment sample results indicated exceedances of the ESC for chromium and nickel. Delineation investigations were conducted in 2012 and 2013. Site-specific IGWSSLs were calculated for antimony and nickel. Soil contamination was fully delineated and confined within HCC Sites 63 and 65, and the excavation and proper disposal of approximately 10,970 cubic yards of impacted soil was recommended. Groundwater contamination was vertically delineated but not horizontally. A CEA should be prepared, and additional groundwater investigations should be conducted following implementation of the soil remedy. An ecological risk assessment does not need to be conducted since no ESNRs were identified on or adjacent to HCC Sites 63 and 65.

6.2.20 Hudson County Chromate Site 206 (Mile Post 64.05 NB to Mile Post 63.90 NB)

Hudson County Chromate Site 206 (Polarome Intl) is located at 200 Theodore Conrad Drive, Jersey City, a short distance outside the Study Area. The property is on Block 21508, Lot 5.

Government Agency Records

The NJDEP PI# assigned to the property is G000008288 and 581004. The status of this property is active. A PA/SI was submitted in May 2011 and an Addendum was submitted in June 2012 for ISRA Case No. E20100229 (Polarome Mg Co Inc.). The PAs identified 24 AOCs with five AOCs requiring further investigation. Soil sample results indicated exceedances of lead for AOC-12 (lead-impacted soils in railroad spur area) and PAHs, metals, and dieldrin for AOC-17 (Historic Fill). Groundwater results indicated exceedances of PAHs and metals attributed to Historic Fill. Engineering and institutional controls (Deed Notice and CEA) were proposed to address contamination associated with AOC-12 and AOC-17. A PA was submitted in July 2012 for Aaroma Holdings which identified 12 AOCs with none requiring further investigation. An Unrestricted Use ISRA Leasehold Portion Only RAO was issued on July 17, 2012 for Aaroma Holdings. A RAW was submitted in December 2014 and revised in September 2017 for Honeywell to address COPR and hexavalent chromium impacted soil identified. Metals (arsenic, lead and vanadium) were also identified above standards associated with Historic Fill and/or COPR. Proposed remedial actions included shallow soil excavation, engineering (cap) and institutional controls (Deed Notice and Notice in Lieu of Deed Notice). A CEA was established for Historic Fill (PAHs and metals) on November 30, 2015.

Historic Maps and Aerial Photographs

Refer to discussion in Section 6.2.2.

6.2.21 Ultramar Petroleum/Tankport (Mile Post 63.90 NB to Mile Post 63.65 NB)

Ultramar Petroleum/Tankport is located at 35, 74 and 100 Caven Point Road, Jersey City on Block 24303, Lot 7 and Block 24307, Lot 1.01.

Government Agency Records

The NJDEP PI# assigned to the property is 015203. The status of this property is active. A RAR was prepared in June 2004 for the Liberty National Development Project. Previous investigations identified TPHC, PCBs, PAHs, hexavalent chromium, and metals in soil above applicable standards, and TPHC, PAHs, chromium, and metals in groundwater above applicable standards. Sediment samples from Caven Creek indicated exceedances of TPHC and chromium, and sediment samples from Claremont Ditch indicated exceedances of total chromium, COPR and TPHC. Remedial actions conducted included soil excavation (PCB, hexavalent chromium, and COPR hotspots); institutional and engineering controls (TPHC, PCBs, PAHs, COPR, hexavalent chromium, and metals); installation of an active groundwater treatment system including a drainage trench, slurry wall and sumps; groundwater monitoring; excavation of impacted sediments in Caven Creek, installation of HDPE liner over sediments and a layer of rip rap over the liner; excavation of impacted sediments in Claremont Ditch which were stabilized and placed in the area enclosed by the slurry wall. A CEA was established for benzene, TBA, bis (2-ethyl hexyl) phthalate, PAHs, TICs and metals and a Ground Water Permit – Active Groundwater Remediation was established on April 12, 2018. A CEA

for Historic Fill was established on March 27, 2019. Multiple Deed Notices were recorded, and engineering controls installed in 2004 consisting of a soil cap, HDPE lined areas, asphalt (Caven Point Rd), soil-bentonite slurry wall (RAWP Area), 89/90 barrier wall (RAWP Area), GW collection & treatment system (RAWP Area), and groundwater monitoring and pumping wells (RAWP Area):

- Deed Notice filed on June 15, 2004 for former Block 1494, Lot 25 (Block 24307, portion of Lot 1.01) for PAHs, hexavalent chromium, benzene, 1,1-dichloroethene, 1,2-dichloroethene (trans), TCE, vinyl chloride, metals, PCBs, and TPHC
- Deed Notice filed on June 28, 2004 for former Block 1500, Lot 49 and Block 1507, Lots 4N and 37 for hexavalent chromium and metals
- Deed Notice filed on June 28, 2004 for former Block 1494, Lots 18, 22-24, Block 1497, Lots 21, 22, 24-26 and 30, Block 1497.1, Lots 27, and Block 1500, Lots 59 & 62 for benzene, PAHs, hexavalent chromium, TPH, PCBs, metals
- Deed Notice filed on June 28, 2004 for former Block 1500, Lot 61 for benzene, hexavalent chromium, PAHs, TPHC and metals
- Deed Notice filed on July 14, 2004 for former Block 1494, Lots 16, 17, 19-21 & Block 1497, Lots 2, 20 & 23 (Block 24307, portion of Lot 1.01) for PAHs, hexavalent chromium, benzene, arsenic, PCBs, and TPHC.
- Deed Notice filed on July 23, 2004 for former Block 1500, Lot 6F & Block 1507, Lots 4M & 10E for hexavalent chromium and metals

A Limited Restricted Use, Entire Site, Soils Only NFA was issued on August 3, 2004 for the Tankport/Caven Point Road Facility Remediation Project (Case No. 98-12-18-0402-28 & 02-07-18-0056-34, ISRA Case No. 85206A). A Restricted Use with Permit Requirements RAO-Entire Site was issued on May 6, 2019 for Liberty National-Tankport (Block 24303, Lot 7 and Block 24307, Lot 1.01).

EDR Database

The property is listed on the Historic Land Fill database. The property is listed as Armored Inc. Recycling as a recycling center no longer operating at 35 Caven Point Road.

Historic Maps and Aerial Photographs

Refer to discussion in Section 6.2.15.

6.2.22 New Jersey Turnpike Authority EN Service Area (Mile Post 63.65 NB to Mile Post 63.40 NB)

New Jersey Turnpike Authority EN Service Area is a former rest area located on the northbound New Jersey Turnpike NB-HCE between Chapel Avenue and Bayview Avenue in Jersey City. The property is adjacent to Block 27401, Lot 10.

Government Agency Records

The NJDEP PI# assigned to the property is 013193. The status of this property is active. A RIR was submitted in April 2016 to address AOCs 1 to 3 and associated environmental media impacts in AOCs 4 to 6. One 3,000-gallon fuel oil UST was removed in 1990 (Case No. 90-07-17-1135) and one 550-gallon waste

oil UST removed in 1991 (Case No. 91-06-17-1155-20); evidence of product discharges was noted during removal of both USTs. Previous investigations indicated VOCs, TPHC, naphthalene and metals above applicable standards in soil and delineation of contamination is complete. LNAPL was identified and delineated with product monitoring/passive recovery ongoing. Groundwater results indicated benzene, VOC TICs and SVOC TICs above applicable standards, delineation complete, and a CEA submitted. Previous sampling of surface water and sediment indicated exceedances of benzene, lead, naphthalene, 2-methylnaphthalene, EPH, bromodichloromethane, PAHs and several metals above applicable standards but are to be addressed under AOCs 7 to 9. A RIR was submitted in December 2017 to address AOCs 7 to 9 and associated environmental media impacts in AOCs 4 to 6 and 10. Remedial investigations indicated PAHs, EPH and metals above applicable standards in soil and remediation is warranted. LNAPL was delineated and remediation is warranted. Groundwater results indicated benzene, VOC TICs, SVOC TICs and metals above applicable standards;. Exceedances detected in the surface water and sediments were attributed to Historic Fill or an area-wide source and Ecological Risk Assessment results indicated no impact to ecological receptors. A RAW was submitted in August 2019 which addressed all AOCs. Proposed remedial actions included hotspot excavation (fuel-related LNAPL, soils with EPH above 8,000 mg/kg and soils located above the water table with exceedances of NJDEP IGWSSLs); and the implementation of engineering and institutional controls to address petroleum-related contamination and Historic Fill.

A 7.33-acre CEA for Historic Fill was established on February 8, 2021. A 1.4-acre CEA for benzene and TICs was established on April 18, 2021.

Historic Maps and Aerial Photographs

Year	Resource	Findings
2001-2021	Google Earth	Varying levels of contractor storage on both properties. During 2005-2011, the southbound service area was generally vacant with soil piles ringing the interior of the fence storage yard.
1995	Google Earth	The service areas are vacant. The southbound service area has a fenced area with storage and a few trailers; the northbound is vacant.
1985	Aerial	Th service area buildings remain, but no vehicles appear to be parked on the properties.
1979	Sanborn	The southbound service area is depicted as a filling station, but the filling station label is omitted for the northbound service area. Both service areas have restaurants. The southbound building is larger than the northbound building. The northbound building shows a date of construction of 1957.
1974	Aerial	No discernible changes.
1966	Aerial	NJTA – NB-HCE has been constructed. Service areas have appeared on the southbound and northbound sides of the Turnpike. The southbound service area has a larger fuel island and parking area than the northbound service area.
1954	Aerial	The property appears to have been filled.
1951	Aerial	No discernible changes.
1950	Sanborn	No discernible changes.
1943	Aerial	No discernible changes.

Year	Resource	Findings
1940	Aerial	No discernible changes.
1930	Aerial	No discernible changes. Property appears to be wetlands.
1928	Hopkins	No discernible changes. Area is owned by the Lehigh Valley R.R. Co.
1912	Sanborn	No discernible changes.
1898	Sanborn	Former portions of Blocks 1494 and 1500 are vacant. A stream and tributaries are in the vicinity of the properties. Jersey City Sewer extends southeast from Richard Street.

6.2.23 New Jersey Turnpike Authority ES Service Area (Mile Post 63.65 NB to Mile Post 63.40 NB)

The New Jersey Turnpike Authority ES Service Area is a former rest area located on the southbound New Jersey Turnpike NB-HCE between Chapel Avenue and Bayview Avenue in Jersey City. The property is adjacent to Block 27401, Lot 8.

Government Agency Records

The only document available for this property is the NJDEP's May 18, 1992 letter referencing NJDEP Case #90-11-14-1130. The letter references a report documenting corrective action measures undertaken in response to a discharge from an underground storage tank, received from NJTA on March 20, 1992. The NJDEP found that NJTA complied with NJDEP's requirements regarding corrective actions for the UST system and therefore was not required to apply for a NJPDES permit to address groundwater remediation associated with the discharge. The letter also stipulated that all monitoring wells no longer needed for groundwater needed to be sealed.

No NJDEP Site Remediation Program PI # has been found for the property. The Environmental Investigation/Cleanup in Progress notification sign observed during the site reconnaissance on October 14, 2021, did not provide a PI# for the property. The sign was posted on August 24, 2009.

Historic Maps and Aerial Photographs

Refer to discussion in Section 6.2.22.

6.2.24 Hudson County Chromate Site 112 (Mile Post 63.65 NB to Mile Post 63.40 NB)

Hudson County Chromate Site 112 (Ultramar Petroleum #1) is located at Caven Point Road in Jersey City on Block 24307, Lot 1.01.

Government Agency Records

The NJDEP PI# assigned to the property is G000008733. The status of this property is active. A Remedial Action Component Report was prepared in May 2004 for Tankport/Caven Point Road Terminal Facility and various HCC Sites which includes Group 3 (Site 112). A horizontal flow barrier and recovery trench were installed from August 2003 to February 2004 to recover product and groundwater and to prevent further migration of a portion of the product plume for the northern portion of 80/90 Caven Point Road area of the Liberty National Tankport Remediation. The product area to the north and east is to be addressed through the existing Interim Remedial Measure employed at the former Streichler Trucking

property. No further action was requested for the outstanding issues. A Limited Restricted Use – Entire Site, Soils Only NFA was issued by NJDEP on August 3, 2004 for the Tankport/Caven Point Road Facility Remediation project which includes portions of HCC Site 112. It should be noted that according to NJDEP GeoWeb, Ultramar Petroleum's Deed Notice (hexavalent chromium, PAHs, benzene, 1,1-dichloroethene, 1,2-dichloroethen (trans), TCE, vinyl chloride, PCBs, TPH and metals) established on July 14, 2004 with engineering controls includes the property. In addition, two CEAS for Ultramar Petroleum/Liberty National Tankport include the property: 1) CEA for Historic Fill established on March 27, 2019; and 2) CEA for benzene, TBA, hexavalent chromium, and TICs established on April 12, 2018.

Historic Maps and Aerial Photographs

Refer to discussion in Section 6.2.15.

6.2.25 Caven Point Land Exchange Area (Mile Post 63.40 NB to Mile Post 63.25 NB)

Caven Point Land Exchange Area is located on the south side of Caven Point Road west of Chapel Avenue in Jersey City on Block 27401, Lot 12.

Government Agency Records

The NJDEP PI# assigned to the property is G000044903. The PI# currently has a closed status. A RAR/RAW was submitted in August 2004. Previous site investigations indicated various PAHs, PCBs, dieldrin, lead, chromium and TPHC above applicable standards in soil. Remedial investigations were conducted to delineate PAHs, hexavalent chromium and dieldrin. Delineation was not conducted for the PCBs or TPHC since these locations were assumed to be excavated. Remedial actions including the excavation of areas of soil contamination above the NJDEP NRDCSCC and post-excavation sample results indicated residual soil contamination (dieldrin and lead) above the NJDEP RDCSCC which was to be addressed with engineering and institutional controls. A Deed Notice was filed on July 27, 2005 with a cap for the lead and dieldrin soil contamination. A Restricted Use AOC NFA was issued on August 1, 2006. A Supplemental RAR/RAW was submitted in October 2008 to present results from further sampling conducted at those locations where dieldrin and lead were detected above the NJDEP RDCSCC to complete delineation. The delineated areas were then excavated, and it was requested to remove the Deed Notice and issue an Unrestricted Use NFA. A Deed Notice Termination was filed on August 4, 2009 since conditions that required the Deed Notice no longer existed at the property.

Historic Maps and Aerial Photographs

Year	Resource	Findings
1995-2021	Google Earth	Soil stock piling on Block 27401, Lots 6 & 7 in 1995. Large scale grading on Lots 5, 6 & 7 in 2014. Importation of stone/rock on Lot 6 in 2018 – 2021. Army Reserve Center generally used for storage and parking near Caven Point Road.
1985	Aerial	Caven Point Road and Chapel Avenue Road form an intersection. Lots 12 & 13 are improved with buildings of the U.S. Army Reserve Center. A freight

Year	Resource	Findings
		train is present on Lot 8; however, the bridge structure for the rail track on Lot 5 has been removed.
1979	Sanborn	Caven Point Road has appeared between Lots 10 & 12. Lot 12 is labeled "filled U.S. Army".
1974	Aerial	The southern end of Lots 6 & 7 at Chapel Avenue is used as a junkyard. A small bridge is in the vicinity of Lot 5. Chapel Avenue is not a through street.
1966	Aerial	The NJTP NB-HCE has appeared on Lots 9 & 10. Caven Point Road has not been constructed. Additional structures have appeared on Lots 12 and 13.
1954	Aerial	No discernible changes.
1951	Aerial	Additional rail tracks are discernible on Lots 10, 12 & 13.
1950	Sanborn	Dwelling has been removed from Lot 9. The map does not update improvements on Lots 10, 12 & 13.
1943	Aerial	Lots 10, 12 & 13 have been filled. Several structures and a railroad have appeared
1940	Aerial	No discernible changes.
1930	Aerial	No discernible changes.
1928	Hopkins	No discernible changes except the Morris Canal apparently has been filled ("old Morris Canal") and the building with the engine on Lot 9 has been removed.
1912	Sanborn	Lots 2 and 3 contain rail tracks of the CRRNJ and the Lehigh Valley Railroad, respectively. The Chapel Avenue Yard of LVRR is no longer depicted on Lots 4, 5 & 6; a single rail track is depicted on Lot 6. Lot 9 is used for the storage of yachts and boats and contains a dwelling and a structure containing an engine which is not in-use.
1898	Sanborn	Former Block 1492 and 1507. Lots 2 & 3 are improved with the Central Railroad of New Jersey tracks. Lots 4, 5 & 6 are entirely improved with the Chapel Avenue Yard of the Lehigh Valley Terminal Railway. The Morris Canal is within Lot 7. Lot 8 is improved with the National Docks Railway. Lot 9 is improved with two structures. Lots 10, 12 & 13 are in New York Bay.

6.2.26 Chapel & Linden Ave Drums (Mile Post 63.25 NB to Mile Post 62.90 NB)

Chapel & Linden Ave Drums represents an incident, assigned Case #03-07-09-1609-09, on a vacant lot near Chapel Avenue and Linden Avenue in Jersey City. The incident occurred on a property adjacent or nearby to Block 27401, Lot 27. The incident report did not identify an address for the incident, simply referring to a vacant lot on "Chapel & Linden Avenue".

Government Agency Records

NJDEP assigned PI# 197561 to the incident. According to the NJDEP Notification Report, a release of unknown blue liquid was reported on July 9, 2003 from two abandoned 55-gallon drums in a group of seven drums. As of August 19, 2003 the case was closed and was issued a NFA.

Historic Maps and Aerial Photographs

Year	Resource	Findings
2002-2021	Google Earth	No discernible changes.
2001-2002	Google Earth	Construction of an additional baseball field and soccer field, and improvements to the parking lot have taken place on Lot 27. Open water is discernible in Lots 36 & 46. Caven Point Road is within Lots 27 & 35.
1995	Google Earth	Grading for additional athletic fields appears to have started on Lot 27. Improvements to larger baseball field to accommodate a football field and installations of larger set of bleachers.
1984	Aerial	The northern third of the large warehouse has appeared on Lot 35. The Army facility has been removed on Lot 27 and replaced with two baseball fields.
1979	Sanborn	The property on Lot 27 is labeled "US Army Caven Point Engineers Depot".
1974	Aerial	The southern two-thirds of the large warehouse on Lot 35 has been constructed. No discernible changes on Lot 27.
1966	Aerial	The NB-HCE has been constructed on Lot 37 and the NJTA property north of Linden Ave. E which is not designated with a Block # and Lot #. Several of the barracks on Lot 27 have been removed to construct the NB-HCE.
1954	Aerial	No discernible changes.
1951	Aerial	No discernible changes.
1950	Sanborn	No coverage available.
1943	Aerial	Extensive filling has taken place extending the upland area well into New York Bay. Numerous barracks style buildings and at least two rail tracks have appeared on Lots 27 & 37. Unidentified structures on Lot 35.
1940	Aerial	No discernible changes.
1930	Aerial	Similar layout to the 1928 Hopkins Map.
1928	Hopkins	Several new structures have appeared in the area formerly improved with Mount Zion Sanctuary. Dwellings and other resort structures have been removed.
1912	Sanborn	Chapel property has become vacant. Several dwellings, bath house and a boat shop remain on the shore.
1898	Sanborn	Former Block 1507. The shoreline of New York Bay is in the vicinity of the NB-HCE and Block 27401, Lot 37. The National Docks Railroad is partially within Block 27401, Lot 37 and the NB-HCE right-of-way. The shoreline is improved with several dwellings or cabins, two labeled as boat clubs and two labeled as bath houses. Mount Zion Sanctuary and Chapel with several additional structures is on the shore on the foot of Chapel Avenue.

6.2.27 Variety Associates/KIDS Realty (Mile Post 62.90 NB to Mile Post 62.65 NB)

Variety Associates/KIDS Realty is located at 45 Linden Avenue East, Jersey City on Block 27401, Lot 35.

Government Agency Records

The NJDEP PI# assigned to the property is 031925. The PI# currently has a closed status. A SI Report was submitted in January 1998 for closure of two 10,000-gallon heating oil USTs in July 1997. No impacts noted and closure samples were below applicable standards. An Unrestricted Use NFA was issued on May 27, 1998 for the USTs. A RIR/RAR was submitted in February 2015 for petroleum contamination detected on the northeast corner of the property (AOC-1) (Case No. 14-10-02-1317-11). The impacted soil was excavated, and remedial investigations were conducted to determine if contamination remained. Soil results were below applicable standards except for benzo(a)pyrene for which compliance averaging was conducted and concentrations were within 0.08 mg/kg of the NJDEP RDCSRS. No product was detected in temporary well points. An Unrestricted Use RAO for AOC-1 was issued on January 29, 2016 and revised on January 30, 2017. A SI Report/RAR was submitted in December 2018 for an unknown release of dielectric fluid from mat-mounted transformers (AOC-1, Case No. 18-02-22-1823-39). The impacted soil was excavated, and post-excavation samples were below applicable standards except for benzo(a)pyrene which was attributed to diffuse anthropogenic pollution. An Unrestricted Use RAO for AOC-1 was issued December 27, 2018. A HRHC Investigation Report dated May 31, 2007 was completed for an incompatible mix of chemicals being stored at the property. A large collection of chemicals on pallets next to corrosive and toxic materials were noted during a site investigation, but no spills were noted. The water reactive and spontaneous combustible materials were moved to a secure trailer.

Historic Maps and Aerial Photographs

Refer to discussion in Section 6.2.26.

6.2.28 Hudson County Chromate Site 16 (Mile Post 62.90 NB to Mile Post 62.65 NB)

Hudson County Chromate Site 16 is located at 45 Linden Avenue East, Jersey City on Block 27401, Lots 31, 33 and 35.

Government Agency Records

The NJDEP PI# assigned to the property is G000008644. The status of this property is active. A RIR was submitted in May 2013 and the remedial investigations delineated chromium-related soil impacts (total and hexavalent chromium, CCPW, and metals (antimony, nickel, thallium and vanadium)). Groundwater sample results indicated exceedances of total chromium and vanadium. Previous sediment samples collected from the drainage ditch indicated an impact, and the drainage ditch was remediated and received a NFA on August 3, 2004. A RAW was submitted in August 2013 and the proposed remedial actions for soil included soil excavation of visible CCPW and soils above applicable standards for total and hexavalent chromium, antimony, nickel, thallium and vanadium. A RAR for Exterior Soil (AOC-1) was submitted in June 2020 for remediation of CCPW and chromium impacted soil outside of the site building. All impacted soil was excavated, and post-excavation samples indicated results below applicable standards, were compliance averaged, or an alternative soil remediation standard was calculated. Remaining AOCs noted in the RAR included: 1) AOC-2 (groundwater) – groundwater sampling events (2017-2019) have not revealed the presence of CCPW-related metals at concentrations exceeding the GWQS exterior to the building, delineation is complete and a CEA was submitted; groundwater contamination identified beneath the building (total chromium and vanadium) and remedial action for

groundwater was proposed to take place after the remediation of soil beneath the building is complete which may include the implementation of a CEA; 2) AOC-3 (interior soil and building footer) – visible CCPW and CCPW-impacted materials identified and proposed remedial actions include engineering and institutional controls; and 3) AOC-4 (portion of Linden Ave East) – visible CCPW was identified and delineated, and proposed remedial actions include engineering and institutional controls. An Unrestricted Use-Soil for AOC-1 Consent Judgement Compliance letter was issued by the NJDEP on March 3, 2021. It should be noted that the property is located within an area mapped as Historic Fill, which may impact soil and groundwater.

Historic Maps and Aerial Photographs

Refer to discussion in Section 6.2.26.

6.2.29 Caven Point Recreational Facility (Mile Post 62.95 NB to Mile Post 62.3 NB)

Caven Point Recreational Facility is located at 279 Chapel Avenue/Caven Point Road & Chapel Avenue, Jersey City on Block 27401, Lot 27.

Government Agency Records

The NJDEP PI# assigned to the property is 030829. The status of this property is active for Case No. 19-11-11-0821-01 and is closed for Case No. 95-08-09-1022-24. URS prepared a Soil and Ground Water Remedial Investigation Report in May 2000 to investigate one former 5,000-gallon UST removed in May 1995 (Case No. 95-08-09-1022-24). Soil sample results exhibited exceedances of the NJDEP IGWSSL for total xylenes and/or ethylbenzene and groundwater sample results exhibited exceedances of benzene. URS recommended establishing a Deed Notice to address the soil contamination, and a CEA to address the benzene in groundwater. An additional RIR was prepared in March 2016 for Case No. 95-08-09-1022-24 associated with the 5,000-gallon UST. Additional investigations were conducted in 2000 to delineate the soil exceedances of ethylbenzene and total xylenes and to conduct additional groundwater investigations. Two soil samples exhibited concentrations above the NJDEP IGWSSL but were collected within the saturated zone, so the IGWSSL was not applicable to the samples; and groundwater results indicated benzene at an average concentration of 1.5 ug/L. Remedial investigations were conducted in 2014-2016 consisting of five rounds of groundwater sampling. Groundwater samples exhibited benzene above NJDEP GWQS in two events, but the last two consecutive rounds of sampling indicated no exceedances. The RIR concluded that no soil sample results were above the NJDEP RDCSRS or NRDCSRS, and that concentrations of total xylenes and ethylbenzene were above the IGWSSL but these samples were collected in the saturated zone; therefore, no further soil remediation was warranted. In addition, no further remediation of groundwater was warranted. An Unrestricted Use RAO for AOC-1 (one 5,000-gallon gasoline UST) was issued on December 2, 2016 for Case No. 95-08-09-1022-24.

A Preliminary Assessment Report prepared in June 2019 by Potomac-Hudson Environmental identified the following AOCs:

- Historic Fill (AOC-1): previous sampling conducted during the installation of a natural gas pipeline indicated exceedances of BNs and metals including hexavalent chromium.

- Underground Piping (suspected Ultramar Pipeline) (AOC-2): the property is included in HCC Site 112; a portion of a former oil transmission petroleum pipeline associated with Ultramar was reportedly present on the property.
- Potential COPR and Related Metals (AOC-3): due to proximity of the footprint of the historical petroleum pipeline to the natural gas pipeline, the bedding material may have been the source of the hexavalent chromium soil contamination.

Previous operations at this property included a US Army facility from the 1940s to the 1980s, and a softball/baseball field and parking lot from the 1990s to the present. Site and remedial investigations were conducted to further investigate three AOCs, and a SI/RIR was prepared in November 2021. Soil investigations conducted in September 2019 and November 2019 indicated exceedances of hexavalent chromium (B11-3 and B9-7.5) and vanadium (B9-7.5, B10-4 and B20B) above applicable NJDEP SRS ingestion, dermal and inhalation pathways, and exceedances of antimony and nickel were reported above applicable NJDEP Migration to Ground Water standards. SPLP analysis was performed for hexavalent chromium, chromium, antimony, nickel and vanadium. New standards were calculated and there were no exceedances of the new standards: Hexavalent chromium – 50 mg/kg; Antimony – 22.3 mg/kg; Nickel – 400 mg/kg; Vanadium – 630 mg/kg; a new standard was not calculated for chromium since all results were below criteria. Groundwater investigations were conducted in January 2020 which indicated no exceedances of hexavalent chromium, total chromium, thallium, nickel, vanadium and antimony. The report concluded that 1) CCPW or COPR was not visually identified on the site; 2) contaminated soil identified during the pipeline corridor investigation was taken offsite and clean fill was used as pipeline bedding and backfill for the natural gas pipeline; 3) no additional investigation was warranted for antimony, chromium, nickel and thallium; and 4) the hexavalent chromium and vanadium exceedances are not associated with the presence of COPR or CCPW. A Confirmed Discharge Notification was submitted for “Pipeline Corridor – Caven Point Road” and issued Case No. 19-11-11-0821-01).

The property is located within an area mapped as Historic Fill. Historic Fill possibly has impacted soil and groundwater in the vicinity.

EDR Database

The property is listed on the State Hazardous Waste Site, UST, Leaking UST, Chrome, and Voluntary Cleanup Plan databases. The NJDEP PI# assigned to the property is 030829. According to NJDEP DataMiner, the case is active for Case No. 19-11-11-0821-01 with single contamination only affecting soil. One 5,000-gallon leaded gasoline UST was removed in 1995 with confirmed soil and groundwater contamination was assigned Case No. 95-08-09-1022-24. According to NJDEP DataMiner, the case was issued an Unrestricted Use AOC RAO. According to the Chrome database, the property is listed as No Further Action. A Memorandum of Agreement was executed on November 3, 2000 for Case No. 98-07-13-1600-26.

Historic Maps and Aerial Photographs

Refer to discussion in Section 6.2.26.

6.2.30 Akzo Nobel Salt Inc. (Mile Post 63.7 NB to Mile Post 63.75 NB)

Akzo Nobel Salt Inc. is located at 1 Caven Point Avenue, Jersey City on Block 24301, Lot 6.

EDR Database

The property is listed on the Brownfields, Hazardous Waste Sites, NJ Release, UST, and SSTS (Section 7 tracking system-pesticides) databases. The NJDEP PI# assigned to the property is 031851. The property is listed as an active case with on-site sources of contamination. According to NJDEP DataMiner and NJDEP GeoWeb, various ISRA cases are closed, a CEA was established on June 25, 2012 for various metals attributed to Historic Fill, and a Deed Notice documenting a protective cap was filed on April 3, 2013 for PAHs, metals, PCBs and Historic Fill. One 1,000-gallon #2D medium diesel fuel UST, removed in June 1997, is documented with a "terminated" status.

Two incidents were reported associated with improper disposal/storage:

- Case # 11-07-31-1647-48 documents an incident of off-hours operation of a wood pallet grinding operation. The operation was not permitted on Sundays. The case is closed and involved the violations according to NJDEP DataMiner.
- Case # 11-06-14-1842-21 documents a complaint that a company was handling mulch at a facility after 6 PM. NJDEP DataMiner indicates that no violations were involved.

Historic Maps and Aerial Photographs

Refer to discussion in Section 6.2.8.

6.2.31 Richard Metal Refining (Mile Post 63.35 NB to Mile Post 63.4 NB)

Richard Metal Refining is located at 675 Garfield Avenue, Jersey City on Block 23701, Lot 27.

EDR Database

The property is listed on the Lead Smelters database as a SMD1950 plant, site number 212. No further information is available.

Historic Maps and Aerial Photographs

Refer to discussion in Section 6.2.6.

6.2.32 Hudson County Chromate Site 67 (Mile Post 62.75 NB to Mile Post 62.8 NB)

Hudson County Chromate Site 67 (Chapel Avenue) is located at 143 Chapel Avenue/Chapel and Linden Avenues, Jersey City on Block 27401, Lots 40 and 41.

EDR Database

The property is listed on the Brownfields, Historic State Hazardous Waste Site, and RCRA NonGen/NLR databases. The NJDEP PI# assigned to the property is G000008695. The property is listed as an active case with on-site sources of contamination. According to NJDEP DataMiner and NJDEP GeoWeb, Lot 41 is

documented with CEA established on March 1, 2017, for various metals attributed to Historic Fill. The property is listed as a former RCRA generator (NJR000006783) of D007 (chromium) waste with no history of violations.

Historic Maps and Aerial Photographs

Year	Resource	Findings
2008-2021	Google Earth	Varying levels of auto and truck storage. Auto body garage in three structures near Linden Avenue E.
2008	Google Earth	Trailers stacked to act as a wall on much of Lot 40. Most of the vegetation has been removed on Lot 40 to be replaced with auto and truck storage. A commercial building has been constructed on the south end of Lot 40 near Linden Avenue E. A truck trailer wall has also been constructed on Lot 38. Extensive car storage on the south end of Lots 38 & 39.
2001-2006	Google Earth	Junkyard used evident on most of Lots 38 and 39. Lot 40 used as a driveway.
1995	Google Earth	Lots 38 & 39 are vacant with a few trailers and appear to have experienced land disturbance. Lot 40 is partially vegetated and partially a driveway.
1984	Aerial	Junkyard use is limited to the area extending 1,000 feet east of Linden Avenue E. The rail tracks have been removed from Lot 40.
1979	Sanborn	Auto junkyard on Lots 38 & 39. Railroad on Lot 40. Two rail tracks of Conrail (formerly National Docks Railroad) are partially on Lot 38.
1974	Aerial	No discernible changes.
1966	Aerial	Junkyard is located on Lots 38 & 39. Railroad remains on Lot 40.
1954	Aerial	No discernible changes.
1951	Aerial	Greenville and Hudson Railway is on 40. Lots 38 & 39 appear to be vacant.
1950	Sanborn	No discernible changes.
1943	Aerial	Vehicles or small structures on the north end of Lots 38 & 39.
1940	Aerial	No discernible changes.
1930	Aerial	No discernible changes.
1928	Hopkins	Morris Canal has been filled and is labeled Old Morris Canal.
1912	Sanborn	Greenville and Hudson Railway now labeled Lehigh Valley Railroad.
1898	Sanborn	Former Blocks 1505 and 1507. The Morris Canal is located on Lots 38 & 39. The National Docks Railway is partially located on Lot 38. The Greenville and Hudson Railway is on Lot 40

6.2.33 Caven Point Reserve Center (Mile Post 63.1 NB to Mile Post 63.15 NB)

Caven Point Reserve Center is located at 116 Chapel Avenue, Jersey City on Block 27401, Lots 12 and 13. The property is also referred to as USDOD Army Caven Point Reserve.

EDR Database

The property is listed on the State Hazardous Waste Site database. The NJDEP PI# assigned to the property is G000035778. According to NJDEP DataMiner, a CEA for metals associated with Historic Fill was established on August 11, 2020. A Deed Notice for PAHs and dieldrin was established on November 4,

2004 for 27401, Lots 19 & 20, located outside the Study Area. A Restricted Use AOC RAO was issued on February 21, 2014, for Case No. 06-02-24-0128-39 (Block 27401, Lots 12 & 13). Case No. 21-02-24-1031-10 has a remedial level listed as not yet determined.

USDOD Army Caven Point Reserve is a hazardous waste generator assigned Hazardous Waste Program PI# NJ6210422501. RCRA registration permits were approved on 10/23/2012 and 4/19/2017 as a hazardous waste handler. The facility is documented as having generated numerous hazardous waste streams from 1986 to 2008 including D001 (ignitable), D002 (corrosive), D003 (reactive), D008 (lead), F003 (nonhalogenated solvents), F005 (nonhalogenated solvents), D039 (PCE), U103 (dimethyl sulfate), X721 (oil waste from gas stations), X725 (oil spill cleanup material), X726 (metal working, turbine, diesel and quench oils), X727 (waste oil electric transformers), X751 (PCB-contaminated solids containing 50 ppm or more of PCBs by weight), X753 (undrained electrical, hydraulic or other equipment containing liquids with 50 ppm or more of PCBs by weight), D018 (benzene).

Historic Maps and Aerial Photographs

Refer to discussion in Section 6.2.25.

6.2.34 Hudson County Chromate Site 04 (Mile Post 63.75 NB to Mile Post 63.8 NB)

Hudson County Chromate Site 04 is located at 90 Caven Point Road, Jersey City on a portion of Block 24307, Lot 1.01.

EDR Database

The property is listed on the State Hazardous Waste Site, Spills, and Engineering Control databases. The NJDEP PI# assigned to the property is G000008632. The property is listed as a closed case with a Restricted Use AOC NFA issued on August 15, 2004. According to NJDEP GeoWeb, the property has two CEAs (benzene, TBA, hexavalent chromium, PAHs and metals) and a Deed Notice (PAHs, hexavalent chromium, benzene, arsenic, PCBs, and TPH) associated with PI No. 015203 (Ultramar Petroleum/Tankport). A spill of unknown yellow liquid coming out of a storm drainpipe at the location of a chromium remediation site was reported on February 11, 1994 was assigned Case No. 94-2-11-1044-44.

Historic Maps and Aerial Photographs

Refer to discussion in Section 6.2.15.

6.2.35 Hudson County Chromate Site 05 (Mile Post 63.8 NB to Mile Post 63.85 NB)

Hudson County Chromate Site 05 is located at 100 Caven Point Road, Jersey City on Block 24306, Lots 4.01, 4.02 and 4.03.

EDR Database

The property is listed on the State Hazardous Waste Site, Institutional Control, and Engineering Control databases. The NJDEP PI# assigned to the property is G000008633. The property is listed as a closed case with a Restricted Use AOC NFA issued on August 15, 2004. The property is also listed as a closed case associated with Liberty National Golf Development Co. (PI No. 733084). A Deed Notice was filed on

November 5, 2004 for PAHs, dieldrin, and hexavalent chromium. A second Deed Notice, documenting a protective cap as an engineering control, was filed on July 17, 2009 for PAHs, dieldrin, hexavalent chromium, and metals. According to NJDEP GeoWeb, the property also has a CEA (Historic Fill) and a Deed Notice (PAHs, metals, dieldrin, PCBs) associated with PI No. 010919 (Streichler Trucking Inc.).

Historic Maps and Aerial Photographs

Refer to discussion in Section 6.2.15.

6.2.36 Streichler Trucking (Mile Post 63.8 NB to Mile Post 63.85 NB)

Streichler Trucking is located at 100 Caven Point Road, Jersey City on Block 24306, Lots 4.01 and 4.03.

EDR Database

The property is listed on the State Hazardous Waste Site, UST, Leaking UST and Manifest databases. The NJDEP PI# assigned to the property is 010919. The property is listed as an active case with on-site sources of contamination. Two medium diesel fuel USTs were removed in August 1990 and two "other" USTs were removed in November 2005. A release from a UST was assigned Case No. 91-04-19-0901. This case was issued an AOC NFA on April 16, 1992. Manifest information provided indicated waste codes of D008 (lead).

According to NJDEP DataMiner, two Deed Notice have been filed for PI# 010919. The first was filed on July 17, 2009 for Block 24306, Lot 4.01 to memorialize the presence of PAHs, PCBs, dieldrin, and several metals. The second was filed on June 11, 2010 for Block 24306, Lot 4.03 to memorialize the presence PAHs, benzene, PCE, several metals, dieldrin, PCBs and total petroleum hydrocarbons. A CEA for arsenic (Historic Fill), established for PI# 010919 on December 27, 2012 includes most of Block 24306, Lot 4.01, and smaller parts of Block 24306, Lots 1.01, 1.02, 2, 4,02, 4.03 and 7. A Restricted Use with Permit Requirements Area of Concern: Soils Only for Block 24306, Lots 4.01 & 4.03 was issued on March 25, 2013, amended January 14, 2014, and a Restricted Use Entire Site RAO was issued on March 3, 2020.

Historic Maps and Aerial Photographs

Refer to discussion in Section 6.2.15.

6.2.37 PPG Industries (Mile Post 63.10 NB to Mile Post 63.15 NB)

PPG Industries is located at 60 Caven Point Road, Jersey City on Block 27401, Lot 12.

Government Agency Records

The NJDEP Hazardous Waste PI# assigned to the property is NJD080623309. Manifest records for 1988 indicate the disposal of 20 gallons of D006 (cadmium) and 130 gallons of D001 (Ignitable).

Historic Maps and Aerial Photographs

Refer to discussion in Section 6.2.25.

6.3 Project 3 Study Area

6.3.1 Interchange 14C Toll Plaza (Mile Post 64.24 SB to Mile Post 64.42 SB)

Interchange 14C Toll Plaza is located on the NB-HCE in Jersey City adjacent to Block 21503, Lot 4 and Block 21504, Lot 5, and is south of the Liberty Science Center/Jersey City Boulevard Interchange.

Government Agency Records

The NJDEP PI# assigned to the property is 013194. The site currently has a closed status. A UST Closure/SI Report prepared in February 1996 documented the removal of a 275-gallon diesel fuel UST used to operate an emergency generator that was replaced with an AST. No evidence of discharge was noted, closure samples were below applicable standards, and groundwater was not encountered in the excavation. An Unrestricted Use NFA was issued on December 26, 1996. It should be noted that the property is located within an area mapped as Historic Fill, which may impact soil and groundwater.

EDR Database

The property is listed in the Air, Hazardous Waste and Site Remediation programs and is a hazardous waste generator (NJC876023599).

Historic Maps and Aerial Photographs

Year	Resource	Findings
2005-2021	Google Earth	A warehouse building constructed on Lot 9. One rail track on the property. Railroad-related storage on Lots 5 & 6.
2002	Google Earth	New structure on Lot 5. Ground disturbed on Lot 9.
1994-1997	Google Earth	Small structure on Lots 5 & 9.
1985	Aerial	No discernible changes.
1979	Sanborn	Two railroad tracks of the National Docks Railroad on the north side of Lots 6 and 9 and Lots 7 and 8. The building on Lot 10 was constructed in 1965/1966 and houses a clock factory/metal products assembly.
1974	Aerial	No discernible changes.
1966	Aerial	The New Jersey Turnpike has been constructed. Cloverleaf intersection has appeared. Warehouse/commercial building has appeared on Lot 10. Railroad tracks pass beneath the NJTP bridge on Lot 6.
1954	Aerial	No discernible changes.
1951	Aerial	No discernible changes.
1951	Sanborn	No discernible changes.
1943	Aerial	No discernible changes.
1940	Aerial	No discernible changes.
1930	Aerial	No discernible changes.

Year	Resource	Findings
1928	Hopkins	Central Railroad of NJ property. Small brick structure in vicinity of Lot 5. Burma road is depicted as a driveway south of Thomas McGovern Drive. Communipaw Branch of LVRR parallels Burma Road on Los 9 and 10.
1911	Sanborn	Rail tracks of the National Docks Railroad cross Lots 7, 8, 10 and the eastern portion of Lot 9. Two railroad tracks of CRRNJ form junction with NDRR over Lots 7 & 8.
1896	Sanborn	Portion of former Block 2154. National Docks Railroad crosses from north to south; Branch of the CRRNJ crosses west to east over the area. Boat builder east of Burma Road (Burma Road not mapped).

6.3.2 Titanic Merchandising (Mile Post 64.90 SB to Mile Post 64.71 SB)

Titanic Merchandising is associated with the Liberty Science Center located at 222 Jersey City Boulevard, in Jersey City on Block 15802, Lot 21.

Government Agency Records

The NJDEP Facility CRTK ID Number assigned to the property is 00000045255. Notices of Violations were issued in 2015-2018 for failure to submit CRTK Surveys. No spills or releases have been reported.

Site Remediation Program PI# G000004423 is also tied to the 222 Jersey City Boulevard address; however, appears to be connected to an interest in Liberty State Park which is outside the Study Area.

Historic Maps and Aerial Photographs

Year	Resource	Findings
2002-2021	Google Earth	No discernible changes.
2001	Google Earth	Liberty State Park train station has been completed (opened on April 15, 2000). Construction of the commuter lot is complete. Lengthy National Docks Railroad has been replaced with a shorter structure over Wilson Street.
1997	Google Earth	Construction of Liberty State Park Station is underway. Wilson Street has been cut under the NJTP viaduct and Communipaw Avenue extension to Johnston Street has been constructed. Detention pond has been constructed on Lots 4, 6 & 7. National Docks Railroad is still on a truss bridge.
1994	Google Earth	Communipaw Ave. bridge has been removed. Truck parking on Lots 4 & 6.
1985	Aerial	Lots 4 & 6 used for parking.
1979	Sanborn	No discernible changes.
1974	Aerial	Parking lot has appeared on Lot 4. Otherwise, no discernible changes.
1966	Aerial	Rail yard appears to be vacant except for the office on the north side of Lot 4 and rail tracks passing under the iron bridge which formerly carried Communipaw Avenue. Communipaw Station has been removed. New Jersey

Year	Resource	Findings
		Turnpike viaduct has appeared with the National Docks Railroad on its truss bridge parallel to the southbound Turnpike lanes.
1954	Aerial	No discernible changes.
1951	Aerial	No discernible changes except the water tower on the north side of Lot 4 is no longer present.
1951	Sanborn	Still dominated by rail tracks and railroad accoutrements. Office and water tower in the northwest corner of Lot 4. Communipaw Station remains on the southern end of Lot 22.
1943	Aerial	Similar layout to the 1951 Sanborn Map. Shadow of the bridge carrying the National Docks Railroad is visible.
1940	Aerial	No discernible changes.
1930	Aerial	Similar layout to the 1928 Hopkins Map except it appears that a structure exists on Lot 3. The foundation of the former roundhouse is discernible.
1928	Hopkins	Lehigh Valley RR yard expanded and labeled "Coach Yard". J. Herman Lumber Co. building removed and now occupied by rail tracks. The CRRNJ roundhouse has been removed from Lot 22. Approximately ten small wood-framed, brick and steel sided buildings scattered in railroad yards.
1911	Sanborn	Communipaw Avenue has been realigned over an iron bridge to accommodate additional rail tracks of the CRRNJ. CRRNJ Communipaw Station has appeared on the southern end of Lot 22. Nine dwellings removed because of the realignment of Communipaw Avenue. A two-story switch tower has appeared on the southern end of Lot 19. Lehigh Valley Railroad tracks have appeared on Lot 6. CRRNJ round house and associated office and engine building have appeared on northern end of Lot 22. H. Hermann Lumber CO. and blacksmith on Lot 3, north end of Lot 24 and northwest corner of Lot 4.
1896	Sanborn	Former Block 2048. The predominant features include the six track Central Railroad of New Jersey which passes beneath Communipaw Avenue on the south end of Block 2048 (vicinity of Lot 11). Single track National Docks Railway forms junction over CRRNJ. Nine dwellings front Communipaw Avenue

6.3.3 VIP Container (Mile Post 64.90 SB to Mile Post 64.71 SB)

VIP Container (former) is located at 248 Johnston Avenue, Jersey City on Block 15801, Lot 2.

Government Agency Records

The NJDEP PI# assigned to the property is G000006741. According to NJDEP DataMIner, the PI# was assigned for an EPA Removal Action which was conducted under NJDEP Activity # EPA150001. The PI# currently has a closed status. Approximately 175 drums of hazardous waste (methylene chloride, petroleum-based solvents, and waste oils) and 150-200 pails of Polysulfide Seal were present on this property with some of the drums/pails reportedly leaking or corroded based on a NJDEP letter dated August 1, 1989. A spill of methylene chloride was reported on August 16, 1989 (Case No. 89-08-16-1128). In a memo dated January 10, 2017, Conrail took responsibility for the cleanup of the drums/hazardous

waste and conducted soil and groundwater investigations. Soil results indicated exceedances of VOCs, base neutral acids (BNAs), PCBs, and metals. Groundwater results indicated exceedances of VOCs, BNAs and metals. The property is judged to have the potential to impact subsurface conditions within the LOD. Conrail sold the property to NJ Transit and an Administrative CEA and Deed Notice were established for the Minimal Operation System – (MOS-1) project which included this property, and no further groundwater investigation was required. The Deed Notice is currently plotted in NJ GeoWeb; however, the CEA isn't. A Conditional NFA letter was issued on May 3, 2012 for the MOS-1 linear construction project.

The property formerly was a RCRA Large Quantity Generator (Conrail – VIP Container, EPA ID # NJD986571552). The facility is on record as having disposed of RCRA waste including D001, D002, F001, F002, F003, F004, F005 and New Jersey waste X003.

Historic Maps and Aerial Photographs

Year	Resource	Findings
2015-2021	Google Earth	No discernible changes.
2013-2014	Google Earth	Pipeline construction activities west of the NJTP viaduct.
2001-2012	Google Earth	Light Rail tracks and leveled area have been constructed on Lots 2 & 65 as of 2001. Pathways and a leveled area have appeared on Lot 1 and the north end of Lots 2 and 65. Occasional storage of materials. Stockpiled soil on the north side of Lots 2 & 65. Small salt storage area on the southern portion of Lot 65.
1994-1997	Google Earth	Some storage in Lots 2 & 65 in 1994 has ended by 1997.
1985	Aerial	Container storage area has been expanded northward on Lots 2 & 65 Rail tracks have been removed.
1979	Sanborn	Southern portion of Lots 2 & 65 is a container shipping storage area and contains two auto garages.
1974	Aerial	Numerous shipping containers on the southern portion of Lots 2 and 65.
1966	Aerial	NJTP viaduct has been constructed. Structures have been removed from Lot 1; however, a junkyard appears to remain west of the viaduct. Several structures have appeared in the southern portion of Lots 2 and 65.
1954	Aerial	No discernible changes.
1951	Aerial	Similar layout to the 1951 Sanborn Map.
1951	Sanborn	Structures removed on Lot 1 which now is used as junk metal yard. A small icehouse and a small oil house are on or near Lot 1. A contractor's yard has appeared on the northern portion of Lots 2, 65 & 81. Several small structures in the contractor's yard include a heater room.
1943	Aerial	No discernible changes.
1940	Aerial	Structures have been removed on Lot 1.
1930	Aerial	A few sheds on Lot 2 otherwise no discernible changes.

Year	Resource	Findings
1928	Hopkins	The same wood-framed structures are on Lot 1 but are not labeled. No discernible changes elsewhere.
1911	Sanborn	Hennepin Mills (flour storage) and N. Drake icehouse have replaced the lumberyard on Lot 7. Coal Yard on the northern end of Lot 2 at the Morris Canal. No discernible changes elsewhere.
1896	Sanborn	Former Block 2145. Block 15801, Lot 7 contains a lumber yard and shed, two rail tracks and the Morris Canal. Three rail tracks are on the National Docks Railway on Lot 1. A large railyard of the Lehigh Valley Terminal Railway Co. is on Lots 65 and 81.

6.3.4 Star D Manufacturing (Mile Post 64.90 SB to Mile Post 64.71 SB)

Star D Manufacturing (also known as "Johnston Avenue") is located at 262-272 Johnston Avenue, Jersey City on Block 15801, Lot 50.

Government Agency Records

The NJDEP PI# assigned to the property is G000015743. The PI# currently has a closed status. A RIR/RAW–Soils Only, prepared in March 2007, identified TCE, PCE, and PAHs in soil above applicable standards, and PCE, TCE and BTEX in groundwater above applicable standards. The report recommended the excavation of PAHs, TCE and PCE above applicable standards. The NJDEP approved the 2007 RIR/RAW-Soils Only report on April 11, 2007. It should be noted that groundwater contamination was not addressed in this report.

According to NJDEP DataMiner, the property was granted a NFA triggered by ISRA (E94358) on December 13, 1994, based on a PA approved on August 18, 1994. Star D Manufacturing was formerly a tenant at the property.

Historic Maps and Aerial Photographs

Year	Resource	Findings
2005-2021	Google Earth	Construction of residential townhouses on Lots 51 to 62 from 2004 to 2006. No discernible changes on Lot 50.
1994-2004	Google Earth	No discernible changes.
1985	Aerial	Former Mersereau buildings have been removed. Building on Lot 50 remains. Structures on Lot 49 removed.
1979	Sanborn	Lofts in the former Mersereau buildings. Lot 50 improved with a movie screen manufacturer.
1974	Aerial	No discernible changes.
1966	Aerial	The building has appeared on Lot 50.
1954	Aerial	One dwelling removed.
1951	Aerial	No discernible changes.

Year	Resource	Findings
1951	Sanborn	Mersereau Metal Bed Co. buildings are labeled as lofts. Brass polish manufacturer building has been removed. A small auto repair facility has appeared on Lot 50. Saloon on Lot 49.
1943	Aerial	No discernible changes.
1940	Aerial	Brass polish manufacturing facility has been removed on Lot 50.
1930	Aerial	No discernible changes.
1928	Hopkins	Mersereau Metal Bed Co. remains on Block 2096.
1911	Sanborn	Mersereau Metal Bed Co. has expanded to include most of Block 2096. Facility includes a foundry, blacksmith, machine shop, boiler room with associated coal and coke shed, brass works, alcohol storage, and a manufacturer of brass polish. Three saloons and dwelling on Lots 49 & 50.
1896	Sanborn	Former Block 2096 is improved with J.G Keys & Son Cooperage on Lots 56, 57 & 58. Mersereau Metal Bed Co. on Lots 51-54 & 64. Brass Polisher on Lot 50.

6.3.5 262 Johnston Avenue (Mile Post 64.90 SB to Mile Post 64.71 SB)

"262 Johnston Avenue" is an active case assigned NJDEP PI# 330616 and NJDEP Case # 06-12-23-0530-30 located on Block 15801, Lots 49 & 50 in Jersey City. NJDEP PI# 917858 is a remediation funding source PI# has also been assigned to the property. As discussed above, Star D Manufacturing was a tenant at the property.

Government Agency Records

According to the Supplemental Remedial Investigation Report (SRIR), dated April 2022, the property is subject of an Administrative Consent Order, effective August 18, 2020 due to prior ownership non-compliance with NJDEP remediation timeframes. The previous report presenting soil and groundwater investigation data for this property was submitted to NJDEP in 2007 under PI# G000015743. The property was undergoing the initial phases of redevelopment as of the preparation of the report.

Soil and groundwater quality investigations were conducted in 2020 and 2021. Thirty-six soil samples were collected for volatile organic analyses to establish conditions for four AOCs. Only two samples had reported concentrations above applicable SRS including one for PCE and one for TCE concentrations above respective Migration to Groundwater (MGW) SRS. Alternative Remediation Standards (ARS) were calculated for PCE and TCE; based on the ARS for PCE and TCE, further investigation and/or remediation of the AOCs impacted by PCE and TCE was judged not warranted.

Groundwater sampling results revealed that PCE was reported at 3.92 ug/l, which is above the PCE criterion of 1 ug/l. TCE was reported at 1.19 ug/l, which is above the TCE criterion of 1 ug/l. With applicable rounding being applied the TCE concentration is in compliance with the TCE criterion. Both concentrations are below the NJDEP Vapor Intrusion Screening Levels of 36 ug/l for PCE and 3 ug/l for TCE as established in NJDEP's May 2021 Vapor Intrusion Technical Guidance. Since the redevelopment of the property had

required decommissioning of the site's monitoring wells, a future investigation would be required when site conditions allow for the re-installation of monitoring wells.

Historic Fill related soil contamination was identified at the site. A CEA for Historic Fill was approved on August 11, 2022.

Historic Maps and Aerial Photographs

Refer to discussion in Section 6.3.4.

6.3.6 Hudson County Chromate Site 204 (Mile Post 64.97 SB to Mile Post 65.12 SB)

Hudson County Chromate Site 204 (Conrail Edgewater Branch) is located at "Monitor Street (west side of New Jersey Turnpike)" on Block 15801, Lots 2, 65 and a small portion of 81 (formerly Block 2154, Lots 41C, 56 and 62) in Jersey City. HCC 204 is between an elevated main stem railroad owned by Conrail and the viaducts of the NB-HCE.

Government Agency Records

The NJDEP PI# assigned to the property is G000044585. The PI# currently has a closed status. An Unrestricted Use NFA was issued on May 3, 2012 for COPR. Historic Fill is not addressed in the NFA. No CEAs are documented on the property. The Deed Notice within the property pertains to the Hudson Bergen Light Rail Transit System.

Historic Maps and Aerial Photographs

Refer to discussion in Section 6.3.3.

6.3.7 Frank B. Ross (Mile Post 65.12 SB to Mile Post 65.20 SB)

Frank B. Ross is a facility located at 2-16 Ash Street and 440-446 Whiton Street, Jersey City on Block 17502, Lots 1 to 12.

Government Agency Records

The NJDEP PI# assigned to the property is 022126. The status of this property is active. A RAR/RAW Addendum prepared in October 2020 identified EPH/TPHC, chlorinated VOCs (PCE, TCE, cis-1,2-dichloroethene, vinyl chloride, 1,2-dichloroethane, and 1,1-dichloroethane), benzene, 1,4-dioxane, PCBs, Per-and polyfluoroalkyl Substances (PFAS), and PAHs and metals associated with Historic Fill, above standards in soil and/or groundwater above applicable standards. Remedial actions implemented from 2015 through March 2020 to address the contaminants included: 1) excavation of soil contaminated with chlorinated VOCs, benzene, PCBs, and EPH above applicable standards; 2) recording of a Deed Notice with cap on May 18, 2020 and establishment of a CEA on May 15, 2020 to address PAHs and metals associated with Historic Fill; 3) complete delineation of chlorinated VOCs in groundwater and establishment of a revised CEA for a portion of the site and extending off-site for PCE, TCE, vinyl chloride, 1,2-dichloroethane, benzene and 1,4-dioxane, 4) additional groundwater investigations necessary to further delineate chlorinated VOCs and PFAS in groundwater (results to be included in a RAR Addendum including a revised

CEA); and 5) vapor intrusion investigation to be performed and results to be included in a RAR Addendum. The property has been redeveloped with housing. The site is judged to have the potential to impact the LOD if groundwater is encountered during construction; however, notably the CEA is mapped entirely west of the Conrail rail embankment west of the LOD. Groundwater flow direction in the CEA is toward the south-southeast, a cross-gradient direction relative to the LOD.

Historic Maps and Aerial Photographs

Year	Resource	Findings
2017 2020	Google Earth	Mid-rise residential building construction.
2001-2016	Google Earth	Entire Block is vacant. Occasional use for truck parking and construction parking.
1994-1997	Google Earth	Lots 10, 11 & 12 are vacant.
1985	Aerial	No discernible changes.
1979	Sanborn	Gasoline tank on the rear of Lot 8. Dwelling removed from Lot 10. Warehouse on Lots 2 & 3.
1974	Aerial	Small office and auto garage behind the 16-car garage.
1966	Aerial	No discernible changes.
1954	Aerial	Warehouse has appeared on Lots 2 & 3.
1951	Aerial	No discernible changes.
1951	Sanborn	The building on Lots 4, 5 & 6 is in use by Frank B. Ross Co., Inc. for wax refining and compounding. The building is equipped with a boiler room. Exterior wax tanks on Lots 2 & 3. Scrap metal facility on Lots 10, 11 & 12. The garage on Lots 7, 8 & 9 has a capacity of 16 cars.
1943	Aerial	Exterior storage behind the garage on Lots 7, 8 & 9.
1940	Aerial	Similar layout to the 1951 Sanborn Map.
1930	Aerial	Similar layout to the 1928 Hopkins Map.
1928	Hopkins	F.W. Bussing Co. on Lots 4, 5 & 6. A garage has appeared on Lots 7, 8 & 9. Wood-framed structures have appeared on Lots 10 & 12.
1911	Sanborn	Three-story building on Lots 4, 5 & 6 used by F.W. Bussing Co., “manufacturer of cocoa nuts”. A steam boiler and 35 HP engine were present in the facility which stored and steam dried cocoa nuts. Two dwellings, sheds and stables elsewhere on the property.
1896	Sanborn	Former Block 2097, Lots 4, 5 and 6 is improved with a chemical works. Three dwellings elsewhere on the property.

6.3.8 Gargant Inc. (Mile Post 65.12 SB to Mile Post 65.20 SB)

Gargant Inc. is located at 437-445 Whiton Street, Jersey City on Block 17501, Lot 4.

Government Agency Records

The NJDEP PI# assigned to the property is 298044. The PI# currently has a closed status. A RAR prepared in December 2007 identified TPHC, PCBs and metals above applicable standards in soil and PAHs, benzene and metals above applicable standards in groundwater. The excavation of impacted soil (PCBs, TPHC and metals) was conducted; post-excavation samples indicated results below applicable standards. The report concluded that 1) since the impacted soil was excavated, the potential for the groundwater contaminants to migrate had been effectively minimized; 2) the site is located in an area mapped as Historic Fill and the groundwater in the area contains background concentrations associated with the fill; 3) no further action is required for soil and no Deed Notice is needed; however, the redevelopment project includes an engineering control (i.e. cap); and 4) no further action required for the slight GW exceedances. The property received an Unrestricted Use NFA – Entire Site on April 23, 2009. However, there remains the potential for PAHs, metals and benzene to still exist above applicable standards. The property has been recently redeveloped with housing and is located west of the LOD and the Conrail rail embankment.

Historic Maps and Aerial Photographs

Year	Resource	Findings
2001-2021	Google Earth	Lot 4 remained vacant until 2009 when construction of mid-rise residential building and parking lot was started and completed in 2011.
1997	Google Earth	Duplex dwellings have appeared on Lots 8, 9, 10 and 11. Lot 4 is vacant.
1994	Google Earth	Vacant.
1985	Aerial	Vacant.
1979	Sanborn	The entire property is vacant. Lot 4 is a scrap metal junkyard.
1974	Aerial	Dwellings have been removed fronting Pacific Avenue. Entire property appears to be a junkyard.
1966	Aerial	Junkyard storage on Lot 4 and the area of Lots 10 and 11.
1954	Aerial	Possible structure on the east side of Lot 4.
1951	Aerial	No discernible changes.
1951	Sanborn	An engine room and adjacent gasoline tank has appeared on Lot 4. The I. Contey building has been removed and replaced with a scrap metal junkyard.
1943	Aerial	Appears to be a junkyard on Lot 4.
1940	Aerial	I. Contey building on Lot 4 has been removed.
1930	Aerial	Similar layout to the 1928 Hopkins Map.
1928	Hopkins	Structures have been removed from Lot 4 and replaced with a wood-framed building used by I. Contey Iron & Steel.
1911	Sanborn	Several dwellings and one flat.
1896	Sanborn	Former Block 2098 improved with several structures consistent with dwellings.

6.3.9 Hudson-Bergen Light Rail Transit System ROW (Mile Post 65.10 SB to Mile Post 63.90 SB))

Hudson-Bergen Light Rail System ROW – is within the Project 2 Study Area paralleling the NB-HCE for approximately 1.2 miles. The NB-HCE crosses above the ROW at three locations including Wilson Street, above Block 15801, Lots 2, 48 & 65 north of Johnston Street, and above Block 15801, Lot 81 where the ROW turns east toward Jersey Avenue. The property is comprised of numerous blocks and lots in Jersey City.

Government Agency Records

Please see the description above under Section 6.1.23.

Historic Maps and Aerial Photographs

Block 15801, Lots 2, 65 & 81

Year	Resource	Findings
2015-2021	Google Earth	No discernible changes.
2013-2014	Google Earth	Pipeline construction activities west of the NJTP viaduct.
2001-2012	Google Earth	Light Rail tracks and leveled area have been constructed on Lots 2 & 65 as of 2001. Pathways and leveled area have appeared on Lot 1 and the north end of Lots 2 and 65. Occasional storage of materials. Stockpiled soil on the north side of Lots 2 & 65. Small salt storage area on the southern portion of Lot 65.
1994-1997	Google Earth	Some storage in Lots 2 & 65 in 1994 has ended by 1997.
1985	Aerial	Container storage area has been expanded northward on Lots 2 & 65 Rail tracks have been removed.
1979	Sanborn	Southern portion of Lots 2 & 65 is a container shipping storage area and contains two auto garages.
1974	Aerial	Numerous shipping containers on the southern portion of Lots 2 and 65.
1966	Aerial	NJTP viaduct has been constructed. Structures have been removed from Lot 1; however, a junkyard appears to remain west of the viaduct. Several structures have appeared in the southern portion of Lots 2 and 65.
1954	Aerial	No discernible changes.
1951	Aerial	Similar layout to the 1951 Sanborn Map.
1951	Sanborn	Structures removed on Lot 1 which now is used as junk metal yard. A small icehouse and a small oil house are on or near Lot 1. A contractor's yard has appeared on the northern portion of Lots 2, 65 & 81. Several small structures in the contractor's yard include a heater room.
1943	Aerial	No discernible changes.
1940	Aerial	Structures have been removed on Lot 1.
1930	Aerial	A few sheds on Lot 2 otherwise no discernible changes.
1928	Hopkins	Same wood-framed structures are on Lot 1 but are not labeled. No discernible changes elsewhere.

Year	Resource	Findings
1911	Sanborn	Hennepin Mills (flour storage) and N. Drake icehouse have replaced the lumberyard on Lot 7. Coal Yard on the northern end of Lot 2 at the Morris Canal. No discernible changes elsewhere.
1896	Sanborn	Former Block 2145. Block 15801, Lot 7 contains a lumber yard and shed, two rail tracks and the Morris Canal. Three rail tracks are on the National Docks Railway on Lot 1. A large railyard of the Lehigh Valley Terminal Railway Co. is on Lots 65 and 81.

Wilson Street Area

Year	Resource	Findings
2002-2021	Google Earth	No discernible changes.
2001	Google Earth	Liberty State Park train station has been completed (opened on April 15, 2000). Construction of the commuter lot is complete. Lengthy National Docks Railroad has been replaced with a shorter structure over Wilson Street.
1997	Google Earth	Construction of Liberty State Park Station is underway. Wilson Street has been cut under the NJTP viaduct and Communipaw Avenue extension to Johnston Street has been constructed. Detention pond has been constructed on Lots 4, 6 & 7. National Docks Railroad is still on a truss bridge.
1994	Google Earth	Communipaw Avenue bridge has been removed. Truck parking on Lots 4 & 6.
1985	Aerial	Lots 4 & 6 used for parking.
1979	Sanborn	No discernible changes.
1974	Aerial	Parking lot has appeared on Lot 4. Otherwise no discernible changes.
1966	Aerial	Rail yard appears to be vacant except for the office on the north side of Lot 4 and rail tracks passing under the iron bridge which formerly carried Communipaw Avenue. Communipaw Station has been removed. New Jersey Turnpike viaduct has appeared with the National Docks Railroad on its truss bridge parallel to the southbound Turnpike lanes.
1954	Aerial	No discernible changes.
1951	Aerial	No discernible changes except water tower on the north side of Lot 4 is no longer present.
1951	Sanborn	Still dominated by rail tracks and railroad accoutrements. Office and water tower in the northwest corner of Lot 4. Communipaw Station remains on the southern end of Lot 22.
1943	Aerial	Similar layout to the 1951 Sanborn Map. Shadow of the bridge carrying the National Docks Railroad is visible.
1940	Aerial	No discernible changes.
1930	Aerial	Similar layout to the 1928 Hopkins Map except it appears that a structure exists on Lot 3. The foundation of the former roundhouse is discernible.
1928	Hopkins	Lehigh Valley RR yard expanded and labeled “Coach Yard”. J. Herman Lumber Co. building removed and now occupied by rail tracks. The CRRNJ

Year	Resource	Findings
		roundhouse has been removed from Lot 22. Approximately ten small wood-framed, brick and steel sided buildings scattered in railroad yards.
1911	Sanborn	Communipaw Avenue has been realigned over an iron bridge to accommodate additional rail tracks of the CRRNJ. CRRNJ Communipaw Station has appeared on the southern end of Lot 22. Nine dwellings removed because of the realignment of Communipaw Avenue. Two-story switch tower has appeared on the southern end of Lot 19. Lehigh Valley Railroad tracks have appeared on Lot 6. CRRNJ round house and associated office and engine building have appeared on northern end of Lot 22. H. Hermann Lumber CO. and blacksmith on Lot 3, north end of Lot 24 and northwest corner of Lot 4.
1896	Sanborn	Former Block 2048. The predominant features include the six track Central Railroad of New Jersey which passes beneath Communipaw Avenue on the south end of Block 2048 (vicinity of Lot 11). Single track National Docks Railway forms junction over CRRNJ. Nine dwellings front Communipaw Avenue

6.3.10 Sunoco #80000320 (Mile Post 65.20 NB to Mile Post 65.15 NB)

Sunoco #80000320 is located at 465 Grand Street, Jersey City on Block 15701, Lot 2 and 3. The property fronts both Grand Street and Pacific Avenue. The gasoline dispensing pumps and USTs are on Lot 3 whereas the building is on the east side of Block 15701, Lot 2.

Government Agency Records

The NJDEP PI# assigned to the property is 016419. The status of this property is active. RIR Addendums were prepared in December 1993 and April 1994 to summarize investigations conducted to address petroleum hydrocarbon impacted soils detected during an EPA retrofit soil boring (Case No. 91-10-01-0912-22) and a discharge from a 550-gallon waste oil UST which was assigned Case No. 91-10-18-1038. The two case numbers were merged into 91-10-01-0912-22). These investigations indicated soil sample exceedances of BTEX, TPHC and lead. Groundwater samples indicated exceedances of BTEX, MTBE, TBA and lead. A RIR/RAW was prepared in June 2013 to summarize additional remedial investigations. These investigations indicated soil sample exceedances of benzene, PAHs, lead, and other metals. Groundwater samples indicated exceedances of benzene, total xylenes, TBA, lead, and other metals; however, at least two consecutive sampling rounds indicated results below applicable standards except for lead. Delineation of benzene and lead in soil is complete. PAHs and other metals in soil were attributed to Historic Fill. Remedial actions recommended to address the soil and groundwater contamination included restricted use via a site-wide Deed Notice for soil and a CEA for groundwater.

A CRTK survey for 1988 listed antifreeze, batteries, dichlorofluoromethane, cement, acetone, chlorinated halogenated hydrocarbons, methane, lithium, starting fluid, oil, and gasoline. CRTK surveys provided for 1990-1996 listed gasoline, antifreeze, brake fluid, ethylene glycol, petroleum oil, waste oil, fuel oil, and batteries. CRTK surveys provided for 2000-2020 only list gasoline.

Historic Maps and Aerial Photographs

Year	Resource	Findings
2010-2021	Google Earth	Pipeline construction activities on the west side of Lot 2 in 2013-2014. A pipeline station constructed north of Pacific Avenue.
2010	Google Earth	Center Street right-of-way has been extended along the east side of Lot 2.
1994	Google Earth	Service station with two overhead canopies on Lot 1. Vehicles or other objects on the west side of Lot 2.
1985	Aerial	Service station details on Lot 1 are not discernible. Unknown structures are located on the southwest corner of Lot 2.
1979	Sanborn	NJTA viaduct has been constructed above Lot 2. The building on Lot 1 is a commercial building. No gasoline tanks are depicted.
1974	Aerial	No discernible changes.
1966	Aerial	NJTA viaduct and Merseles Street (marginal road) have been constructed on Lot 2; the property is vacant. Service station structures remain on Lot 1.
1954	Aerial	No discernible changes.
1951	Aerial	No discernible changes.
1951	Sanborn	Garage and filling station with eight gasoline tanks on Lot 1. Store on Lot 2 fronting Grand Avenue. The former coal company buildings are damaged by fire.
1943	Aerial	No discernible changes except small shed has appeared on Lot 2.
1940	Aerial	Trestle has been removed from Lots 1 & 2 but buildings from coal facility remain. Gasoline filling station has appeared on Lot 1.
1930	Aerial	No discernible changes.
1928	Hopkins	Same improvements as the 1911 Sanborn Map. Lehigh Valley R.R. Co. & R.H. Perry & Co. coal facility.
1911	Sanborn	Wertheim Coal & Coke Co. with a coke & charcoal shed, wagon shop and feed grinder. Coal pocket 32’ high is connected to a track on a trestle connected to the National Docks Railway.
1896	Sanborn	Former Block 2143. National Docks Railway on Lot 1. Lots 2 & 3 are vacant.

6.3.11 PSE&G Waterfront Switching Station (Mile Post 65.20 NB to Mile Post 65.15 NB)

PSE&G Waterfront Switching Station is located at 435 Grand Street, Jersey City on Block 15702, Lots 1, 6 and 8 and portions of Lots 2 through 5. Lots 1, 6 and 8 are owned by PSE&G whereas Lots 2 through 5 are owned by Conrail.

Government Agency Records

The NJDEP PI# assigned to the property is G000025785. The PI# currently has a closed status. A Deed Notice was filed on March 10, 1995 documenting an engineering control including a cap consisting of existing substation structures, a geosynthetic liner and stone installed in 1993, to address soil contamination that remained (lead, thallium and PCBs).

A RAR was submitted in February 2019 for a dielectric fluid spill of approximately 4,000-gallons (Case No. 16-02-12-0319-38). The entire site is underlain with a geosynthetic clay liner which serves as a cap that was placed during prior site remediation activities; the impacted material from the spill was above the liner and did not impact soil or groundwater except for a minor amount of impacted soil around a lighting mast. Remedial actions included the excavation of impacted stone and sand above the liner and backfilling with certified clean fill, placement of new liner in areas where the liner appeared to have surficial contact with the dielectric fluid, and excavation of impacted soil around the lighting mast and backfilling with certified clean fill. Historic fill was noted during remedial investigations around the lighting mast; soil sample results indicated exceedances of PAHs attributed to Historic Fill. No further investigation or remediation is required. An Unrestricted Use AOC RAO was issued on February 7, 2019 for Case # 16-02-12-0319-38). The Deed Notice cited above does not list PAHs and Historic Fill.

CRTK surveys were provided for 1993, 1994, 1997-2003 which stated that the facility produced, stored or used hazardous substances but none were listed. CRTK surveys provided for 2014-2020 listed lead and sulfuric acid from batteries, diesel fuel or #2 heating oil for an emergency generator, acetylene, and PVC.

Historic Maps and Aerial Photographs

Year	Resource	Findings
2009-2021	Google Earth	Substation extends on Lot 1. Improvements to the substation in 2014-2016.
1994-2008	Google Earth	PSE&G substation has been constructed on Lots 6 & 8 and the western ends of Lots 1 - 5.
1985	Aerial	Vacant.
1979	Sanborn	Rail tracks still are depicted but buildings have been removed.
1974	Aerial	All structures and rail tracks have been removed.
1966	Aerial	NJTP viaduct has appeared. Mill Creek has been channeled into a sewer.
1954	Aerial	No discernible changes.
1951	Aerial	No discernible changes.
1951	Sanborn	Loading platform has appeared along Pacific Avenue.
1943	Aerial	No discernible changes.
1940	Aerial	No discernible changes.
1930	Aerial	Morris Canal no longer discernible.
1928	Hopkins	No discernible changes.
1911	Sanborn	No discernible changes, except a steel crane is identified over two of the rail tracks.
1896	Sanborn	Former Block 2144 improved with several rail spurs which provide access to a Lehigh Valley Terminal Railway freight shed. Morris Canal was the southern perimeter of the property; Mill Creek was the eastern perimeter.

6.3.12 Hudson County Chromate Site 91 (Mile Post 65.15 NB to Mile Post 65.00 NB)

Hudson County Chromate Site 91 (NE Interceptor 1) is located at 41 Aetna Street, Jersey City on Block 15801, Lots, 76, 77 and 78.

Government Agency Records

The NJDEP PI# assigned to the property is G000008714. The status of this property is active. A PA/SI report was submitted in August 2012 which discussed previous environmental investigations completed by others from 1995 to 2000. These investigations indicated soil sample exceedances of hexavalent chromium, PAHs, dieldrin, PCBs and various metals; one sample had a TPHC concentration of 13,000 mg/kg. Groundwater samples had total and hexavalent chromium concentrations below standards, but other various metals were detected above standards. Sediment samples had total chromium concentrations above standards. Therefore, AOCs identified included: AOC-1 (hexavalent chromium-impacted fill), AOC-2 (Historic Fill), and AOC-3 (Mill Creek). A Remedial Investigation Workplan (RIW) dated June 2013 recommended additional soil sampling to delineate hexavalent chromium, and no further groundwater, surface water or sediment sampling was proposed. A RIR/RAW was submitted in December 2016 to address hexavalent chromium impacts. The remedial investigation results did not indicate soils were impacted by COPR. Previous results indicated hexavalent chromium concentrations above standards in four samples; soil was excavated as part of USEPA removal action at three of these locations; the southeastern location (091-B027) was resampled, and hexavalent chromium did not exceed standards. Hexavalent chromium was detected above standards in one sub-slab sample, which was not located near any sewer structures and horizontal delineation was achieved by other sub-slab samples; this impact was associated with historic operations or with confirmed hexavalent chromium impacted soil on Hudson County Chromate 165. Metals previously detected in soil and groundwater above standards were attributed to Historic Fill and/or former industrial operations and were not associated with COPR. The NJDEP recommended no further ecological investigation for sediments in Mill Creek due to comingled discharges from various sources. No further investigation with respect to hexavalent chromium-related impacts was recommended. Hexavalent chromium concentrations above standards were associated with other sources (Historic Fill, former industrial operations and fill placed at Hudson County Chromate Site 165). A Deed Notice and cap (existing material cap using 3-foot layer above pipe invert) were to be established for soils beneath the sewer pipeline that couldn't be sampled. The RIR/RAW was approved by the NJDEP on July 3, 2018. However, impacts associated with Historic Fill and/or former industrial operations still need to be addressed.

Historic Maps and Aerial Photographs

Year	Resource	Findings
2020-2021	Google Earth	Excavation/remediation on Lots 73-79 & 79.01. No discernible changes on Lots 47 & 48.
2013-2014	Google Earth	Pipeline construction on the west side of Lots 74, 76 and 48.
2009-2012	Google Earth	No discernible changes.
2001-2008	Google Earth	Lot 78 was no longer active by 2001. Warehouse on Lot 74 and Pittsburg Metals building on Lot 78 removed in 2008.
1994-1997	Google Earth	Significant parking around building on Lot 78. The warehouse on Lot 76 is no longer active. Rail tracks are no longer present on Lot 48. Lots 47 & 48 are becoming wooded.

Year	Resource	Findings
1985	Aerial	Numerous trailers on Lots 48, 74 & 76 near the warehouse. Junkyard on Lot 47 not discernible.
1979	Sanborn	Building on Lot 78 is a metal supply warehouse. The warehouse on Lot 76 was constructed in 1969. Junkyard on Lot 47.
1974	Aerial	Warehouse has appeared on Lot 76. Rail track in evidence on the southern perimeter of Lot 74. Junkyard on Lot 47.
1966	Aerial	Mill Creek has been channelized into a sewer except for the eastern-most part west of Jersey Avenue. Pittsburgh Metals building has appeared on Lot 78. Lots 74 & 76 are vacant. Rail tracks remain on Lot 48. Rectangular area on Lot 47 matches the location of a junkyard depicted on 1979 Sanborn Map.
1954	Aerial	Lehigh Valley warehouse on Lots 74 & 76 appears to be partially demolished.
1951	Aerial	No discernible changes.
1950	Sanborn	L.V cattle pen is now a supply warehouse. Locomotive house, oil house and water tower removed from Lot 47.
1943	Aerial	No discernible changes.
1940	Aerial	No discernible changes.
1938	Sanborn	No changes north of Mill Creek. No coverage south of Mill Creek.
1930	Aerial	No discernible changes.
1928	Hopkins	Similar layout as 1911 Hopkins Map. Vacant on the north side of Mill Creek.
1911	Sanborn	Coverage is generally for south of Mill Creek. Lots 47 & 48 north of Johnston Avenue are full of rail tracks and a few structures including a locomotive house, oil house office and water tower. Lots 74 and 76 is improved with the Lehigh Valley R.R. Cattle Pen and accessory buildings including a blacksmith, and numerous rail tracks of Lehigh Valley Terminal Railway.
1906	Sanborn	Vacant (coverage is generally for north of Mill Creek).

6.3.13 Hudson County Chromate Site 92 (Mile Post 65.15 NB to Mile Post 65.00 NB)

Hudson County Chromate Site 92 (NE Interceptor 2) is located at 52 Aetna Street, Jersey City on Block 15801, Lot 3.

Government Agency Records

The NJDEP PI# assigned to the property is G000008715. The status of this property is active. A PA/SI report was submitted in August 2012 which discussed previous environmental investigations completed by others. These investigations indicated soil sample exceedances of hexavalent chromium, PAHs, and metals. Groundwater samples had various metals detected above standards. AOCs identified included: AOC-1 (hexavalent chromium-impacted fill), and AOC-2 (Historic Fill). A RIR/RAW was submitted in December 2016 and revised December 2018, to address hexavalent chromium impacts. The remedial investigation results did not indicate soils were impacted by COPR. Previous results indicated hexavalent chromium concentrations above standards in six samples; these locations were resampled, and hexavalent chromium did not exceed standards. Metals previously detected in soil and groundwater above standards were attributed to Historic Fill and/or former industrial operations and were not associated with COPR. An Ecological Evaluation indicated no further evaluation is warranted. No further

investigation with respect to hexavalent chromium-related impacts was recommended. A Deed Notice and cap (existing material cap using 3-foot layer above pipe invert) were to be established for soils beneath the sewer pipeline that couldn't be sampled. The revised RIR/RAW was approved by the NJDEP on January 3, 2019. However, Historic Fill and/or former industrial operations impacts still need to be addressed.

Historic Maps and Aerial Photographs

Year	Resource	Findings
2020-2021	Google Earth	Excavation/remediation on the southern portion of Lot 3 and surrounding areas.
2016	Google Earth	Building demolished on Lot 66.
2014	Google Earth	Rear portion of building on Lot 66 has been removed.
2008-2009	Google Earth	Excavation/remediation has taken place on Lot 3. Structure has been removed on Lot 3. Lot 66 appears to be inactive.
2001-2008	Google Earth	Light Rail has appeared through the center of Lot 3 and along the north perimeter of Lot 66. North half of Lot 3 is wooded.
1994-1997	Google Earth	No discernible changes.
1985	Aerial	Extensive outdoor storage on Lots 3 and 66.
1979	Sanborn	The original section of Cowell Cooperage building on Lot 3 has been removed. The new section of the building is designated a manufacturing building. A gasoline tank is depicted on Lot 3. Warehouse building has appeared on Lot 66 (Metallix North).
1974	Aerial	Additional has appeared on the building on Lot 3.
1966	Aerial	Mill Creek has been channelized into a sewer.
1954	Aerial	No discernible changes.
1951	Aerial	No discernible changes.
1950	Sanborn	No discernible changes.
1943	Aerial	No discernible changes. Land appears to be disturbed on the north side of Lot 3. Mill Creek is discernible.
1940	Aerial	Car loading platform is not present.
1938	Sanborn	Car loading platform and rail tracks in the northern portion of Lot 3.
1930	Aerial	Colwell Cooperage building is discernible.
1928	Hopkins	Improved with steel sided and brick building housing Colwell Cooperage Co. and P.F. Sayre Steel Container Co. Several rail tracks are north of the cooperage.
1906	Sanborn	Vacant except for several rail tracks.

6.3.14 Mill Creek (Mile Post 65.15 NB to Mile Post 65.00 NB)

Mill Creek is located at the foot of Jersey Avenue in Jersey City on Block 15801, Lots 73 and 77.

Government Agency Records

The NJDEP PI# assigned to the property is 732896. The status of this property is active. A RIR/RAW was prepared in February 2021 to document investigations conducted between 2016 and 2020 for upland areas (areas above mean high water line) requiring additional investigation. A PA prepared in April 2017 identified 13 AOCs with nine requiring further investigation or remedial action. It should be noted that AOC-1 (surface water bodies/sediments), and AOC-4 (stormwater outfall and CSO) are to be addressed under separate cover in a sediment specific RIR/RAW. Soil sample results identified PCBs, dioxins, EPH, pesticides, PAHs and metals in soil above applicable standards. Groundwater results identified metals, benzene and chlorobenzene above applicable standards. PCBs, EPH and dioxins contamination in soil have been delineated. PCBs above USEPA Low Occupancy Areas of 100 mg/kg, dioxins co-located with PCB concentrations above 100 mg/kg, and EPH exceedances above the alternative free product limit of 30,000 mg/kg and the residual free product limit of 17,000 mg/kg will be excavated. PCBs above USEPA High Occupancy Areas and dioxins, PAHs, pesticides and metals remaining in soil above applicable standards will be addressed with engineering and institutional controls. Benzene and chlorobenzene in groundwater is to be investigated after hot spot removal activities. It should be noted that a Deed Notice and CEA are to be established to address the above contamination and that RAPs for soil and groundwater are expected to be filed with the NJDEP by the end of 2022.

Historic Maps and Aerial Photographs

Refer to discussion in Section 6.3.12.

6.3.15 Pittsburg Metals and Graphics (Mile Post 65.15 NB to Mile Post 65.00 NB)

Pittsburg Metals and Graphics is located at 41 Aetna Street, Jersey City on Block 15801, Lot 78.

Government Agency Records

The NJDEP PI# assigned to the property is G000005810. The status of this property is active. A PA prepared in January 2016 identified 20 AOCs with 17 requiring further investigation. A SI Report was prepared in September 2016. Soil sample results identified VOCs, PCBs, EPH, pesticides, PAHs and metals in soil above applicable standards. Groundwater results identified VOCs, SVOCs, PAHs, PCBs, pesticides, metals, and cyanide above applicable standards. Remedial investigations were recommended, and the Historic Fill (AOC-8) confirmed site-wide is to be addressed with engineering and institutional controls. A RIR/RAW for AOC-8 Only prepared in February 2020 indicated Historic Fill is present site-wide and is impacted with PAHs, metals and low-level PCBs. Remedial actions recommended included the excavation of the surficial two feet of fill material, and the implementation of a Deed Notice with a cap and a CEA. It should be noted that a Deed Notice and CEA are to be established to address the above contamination and that RAPs for soil and groundwater are expected to be filed with the NJDEP by the end of 2022.

Historic Maps and Aerial Photographs

Refer to discussion in Section 6.3.12.

6.3.16 JCRA Turnpike Dump #5 (Mile Post 65.15 NB to Mile Post 65.00 NB)

JCRA Turnpike Dump #5 is located at 325 Skinner Memorial Drive and Aetna Street, Jersey City on Block 15801, Lots 3, 4, 70 and 71.

Government Agency Records

The NJDEP PI# assigned to the property is G000004612. The status of this property is active. A PA Report was prepared in April 1987 which noted that approximately 500 to 1,000 drums had been buried on site, an area was littered with transformer scrap and soaked with oil, and previous soil results indicated exceedances of metals, PCBs, pesticides and VOCs. Another PA Report was prepared in January 2007 which identified 16 AOCs, all of which required further investigation. A 30-Day Notice for PCB Remediation was prepared in June 2008 to address PCB soil contamination previously identified with concentrations up to 7,100 mg/kg. The delineation of PCBs to 10 mg/kg was completed and it was proposed that PCB impacted soil above 10 mg/kg would be excavated, and PCBs less than 10 mg/kg would be addressed with engineering and institutional controls similarly as Historic Fill. Groundwater sampling indicated exceedances of PCBs; however, it was recommended to reevaluate groundwater quality once the proposed excavation work was conducted.

Historic Maps and Aerial Photographs

Refer to discussion in Section 6.3.13.

6.3.17 Drum Dump South (Mile Post 65.15 NB to Mile Post 65.00 NB)

Drum Dump South, which was formerly part of the JCRA Turnpike Dump #5 site (PI No. G000004612), is located at 52 Aetna Street, Jersey City on Block 15801, portion of Lot 3.

Government Agency Records

The NJDEP PI# assigned to the property is 837645. The status of this property is active. A PA Report was prepared in January 2020 which identified 10 AOCs, all of which required further investigation except for AOC-6 (HCC Sites) which is being addressed by Honeywell, the responsible party. A SI Report was prepared in January 2021 for AOCs 1, 2, and 7 to 12. AOC-11 was associated with groundwater impacts from PFOS and AOC-12 was associated with ecological impacts in Mill Creek. Soil sample results indicated exceedances of PCBs, PAHs and metals above applicable standards. Groundwater sample results indicated exceedances of PFOs. Impacts related to Mill Creek are to be addressed under PI No. G000008779 (Hudson County Chromate 165). A SI/RI/RAW for AOCs 3 and 4 was prepared in January 2020. Site and remedial investigations identified PAHs, metals, dieldrin and PCBs above applicable standards attributed to Historic Fill and recommended implementation of engineering and institutional controls. Site and remedial investigations identified PCBs and TPHC above applicable standards attributed to previous site operations; PCBs above 10 mg/kg and TPHC above 10,000 mg/kg are proposed to be excavated and remaining PCBs and TPHC are to be addressed with engineering and institutional controls. Following soil excavation activities, a groundwater investigation is recommended to evaluate the presence or absence of PCBs and dissolved-phase groundwater impact. Groundwater results identified PAHs and metals above applicable standards and recommended implementation of a CEA. A RIR/RAW for AOCs 4 and 5 was prepared.

Remedial investigations to delineate the TPHC above 10,000 mg/kg indicated that TPHC was non-detect and the previously identified elevated concentrations are no longer present; TPHC impacted soil remaining in place is to be addressed with engineering and institutional controls. Remedial investigations identified exceedances of EPH and PCBs attributed to adjacent properties, which have been delineated; remedial actions include the excavation of EPH and PCB hot spots. Soil remaining in place to be addressed with engineering and institutional controls. It should be noted that a Deed Notice and CEA are to be established to address the above contamination and that RAPs for soil and groundwater are expected to be filed with the NJDEP by the end of 2022.

Historic Maps and Aerial Photographs

Refer to discussion in Section 6.3.13.

6.3.18 L&L Select Container (Mile Post 65.00 NB to Mile Post 64.75 NB)

L&L Select Container is located at 246 Johnston Avenue, Jersey City on Block 15801, Lots 74 to 76.

Government Agency Records

The NJDEP PI# assigned to the property is 026315. The status of this property is active. A RIR/RAW prepared in July 2016, supplementing TRC's May 2015 RIR, summarizes remedial investigations for AOC 6 (Historic Fill), AOC 7 (historic rail lines, Case No. 99-04-01-0214-11), and investigation of a new AOC (AOC-9 – PCBs adjacent to northern property line). Soil sample results identified PCBs, PAHs and metals in soil above applicable standards attributed to Historic Fill and are to be addressed with engineering and institutional controls. Groundwater results identified metals above applicable standards attributed to Historic Fill, and a CEA was established on October 1, 2015. It should be noted that a Deed Notice is to be established to address the above contamination and that a Remedial Action Permit (RAP) for soil is expected to be filed with the NJDEP by the end of 2022.

Historic Maps and Aerial Photographs

Refer to discussion in Section 6.3.12.

6.3.19 The View (Mile Post 65.00 NB to Mile Post 64.75 NB)

The View is located at 246 Johnston Avenue, Jersey City on Block 15801, Lots 74 to 76.

Government Agency Records

The NJDEP PI# assigned to the property is 576740. The status of this property is active. A RIR/RAW prepared in June 1999 summarized investigation of Historic Fill and possible chromate waste associated with HCC Site 91. Soil sample results indicated exceedances of PAHs and metals above applicable standards. No hexavalent chromium was detected in soil or groundwater. Numerous Phase Is and PA Reports have been prepared and identified AOCs including Case No. 99-04-01-0214-11 (Former L&L Select Container), waste and debris, Historic Fill, historic use, and regional groundwater issues and environmental investigations. A RIR/RAW prepared in July 2016, supplementing TRC's May 2015 RIR, summarizes remedial investigations for AOC 6 (Historic Fill), AOC 7 (historic rail lines), and investigation

of a new AOC (AOC-9 – PCBs adjacent to northern property line). Soil sample results identified PCBs, PAHs and metals in soil above applicable standards attributed to Historic Fill and are to be addressed with engineering and institutional controls. Groundwater results identified metals above applicable standards attributed to Historic Fill, and a CEA was established on October 1, 2015. It should be noted that a Deed Notice is to be established to address the above contamination and that a RAP for soil is expected to be filed with the NJDEP by the end of 2022.

Historic Maps and Aerial Photographs

Refer to discussion in Section 6.3.12.

6.3.20 Hudson County Chromate Site 7 (Mile Post 64.75 NB to Mile Post 64.50 NB)

Hudson County Chromate Site 7 is located on property not designated with a Block and Lot identifier at the New Jersey Turnpike and Jersey City Boulevard Interchange in Jersey City, northwest of Block 15802, Lot 11.

Government Agency Records

The NJDEP PI# assigned to the property is G000008635 COPR. The status of this property is active. A RIR/RAW prepared in April 2017 (revised July 2018) identified hexavalent chromium in soil above applicable standards which was delineated except at two locations, COPR was detected in the soil, chromium-related groundwater impacts were delineated, and metals detected in soil and groundwater above standards were attributed to Historic Fill and/or naturally occurring background conditions except antimony and vanadium were attributed to COPR. The report recommended that the remedial investigation for chromium-related impacts was complete. A Notice in Lieu of Deed Notice (chromium-impacted soil including antimony and vanadium) and CEA (total chromium) were proposed, and the existing roadway pavement cap was to be the engineering control. The NJDEP approved this report in a letter dated July 19, 2018. Historic Fill is not addressed in the Notice in Lieu of a Deed Notice and the CEA.

Historic Maps and Aerial Photographs

Refer to discussion in Section 6.3.2.

6.3.21 Former JC Impound Lot (Mile Post 64.50 NB to Mile Post 66.55 SB)

The former JC Impound Lot is located at 101 Philip Street, Jersey City on Block 21504, Lots 4 and 5.

Government Agency Records

The NJDEP Facility ID Number assigned to the property is U2564. Inspection Summary Reports were provided for 2016, 2017, 2018, and 2020. Previously the property was out of compliance for failing to deposit all collected solid waste at an approved facility and failure to obtain a Solid Waste Facility (SWF) permit. Material stockpiled was associated with the 6th Street project (Creamer) and material from JCMUA and was to be properly disposed of offsite. As of the last site inspection on April 2, 2020, all illegally dumped solid waste has been removed, the facility is in compliance, and the property was to be acquired

by Liberty Science Center. The property is located within an area mapped as Historic Fill as is the adjoining section of the NB-HCE; Historic Fill possibly has impacted soil and groundwater in the vicinity.

Historic Maps and Aerial Photographs

Year	Resource	Findings
2014-2021	Google Earth	Significant importation of soil fill from 2014 to 2016.
2013-2014	Google Earth	Pipeline constructure on the western side of Lot 5, 6 & 7 and near the Liberty Science Center exit ramp from NJTP northbound.
1997-2013	Google Earth	Continued use of the southern portion of Block 21504 as an auto impound. Impound use expanded into the northern portion of Lot 5 and eastern portion of Lot 4 between 2001 and 2006.
1994-1997	Google Earth	Continued auto impound use on the southern portion of Block 21504. Expansion of one of the pumping station buildings on Lot 4.
1985	Aerial	The entire southern portion of Block 21504 is used as an auto impound. Small building has appeared on the astern portion of Block 21504.
1979	Sanborn	One pump station was constructed in 1956; second pumping station constructed in 1965. Jersey City Auto Pound is in the southern portion of Block 21504. Driveway circles the area of the sedimentation tanks.
1974	Aerial	No discernible change.
1966	Aerial	NJTP has appeared west of Block 21504. Only one small structure remains in the vicinity of the former Maxwell Spiro Co. East Side Sewage Treatment Works consisting of two buildings and a large grid of sedimentation tanks has appeared on Lot 4. Unknown exterior storage south of the sedimentation tanks.
1954	Aerial	Small structure has appeared on Lot 6.
1951	Aerial	No discernible change.
1951	Sanborn	Structures near Jersey City Road include a building used by Maxwell Spiro Co. Engineers & Globe Sanitary Products Co., a small office, and a small storage building. Store with a rear building on Lot 3.
1943	Aerial	No discernible change.
1940	Aerial	No discernible change.
1930	Aerial	Structure has appeared in the vicinity of Lots 2, 3 & the northern portion of Lot 4. A few dwellings front the south side of Jersey City Road. Possibly two structures on the southern portion of Lot 5 and or Lot 6.
1928	Hopkins	Almost all structures have been removed. Block 2154 labeled as Central Railroad of New Jersey; however, no rail tracks are depicted.
1911	Sanborn	Expansion of lumber yard on Lot 4 and 7. Atlantic Brass Foundry (previously vacant) on the northern portion of Lot 4. Athletic field on the northern portion of Lot 5. Numerous dwellings front the western side of Phillip Street. Dwelling and pig pen have been removed on the southern portion of Lots 5 & 6.
1896	Sanborn	Former Blocks 2151, 2152 & 2154.Four dwellings front on the south side of Jersey City Road (named Communipaw Avenue on the map). Lumber yard,

Year	Resource	Findings
		sawmill with electric motor, and vacant building in the vicinity of Lot 2 and southern portion of Lot 4. Large dwelling and outbuilding on southern portion of Lot 5, pig pen on southern end of Lot 6.

6.3.22 Scitech Scity (Mile Post 64.50 NB to Mile Post 66.55 SB)

Scitech Scity is located at Phillip Street and Communipaw Avenue, Jersey City on Block 21504, Lots 5 to 7, and a portion of Lot 4.

Government Agency Records

The NJDEP PI# assigned to the property is 777955. The status of this property is active. A RIR was submitted in November 2016 to address PCB and dieldrin soil contamination identified during SI activities and to further characterize the former sedimentation tank concrete. A PA/Phase I identified six AOCs which all required further investigation. Soil and groundwater results indicated PAHs and metal exceedances attributed to Historic Fill. PCBs and dieldrin were also detected in soil at one location above applicable standards and remedial investigations delineated the impacts. Concrete results indicated exceedances of PAHs but the concrete could be used as backfill with engineering and institutional controls. A RAW was submitted in April 2018 which recommended remedial actions that included the excavation of PCB and dieldrin contaminated soil, and the implementation of engineering and institutional controls to address Historic Fill in soil and groundwater and PAH exceedances in reuse of crushed concrete.

Historic Maps and Aerial Photographs

Refer to discussion in Section 6.3.21.

6.3.23 Hudson County Chromate Site 93 (Mile Post 64.50 NB to Mile Post 66.55 SB)

Hudson County Chromate Site 93 is located at Phillip Street and Communipaw Avenue, Jersey City on Block 21504, Lots 4, 7 and a portion of Lot 5.

Government Agency Records

The NJDEP PI# assigned to the property is 250059. The PI# currently has a closed status. A RIR/RAW was submitted in December 2016 and a revised RIR was submitted in July 2017 to address hexavalent chromium impacts previously identified in soil and groundwater. Remedial investigations did not indicate that soil or groundwater was impacted by COPR or hexavalent chromium. The metals previously detected in soil and groundwater was attributed to Historic Fill, former industrial operations, and/or background conditions and are not associated with COPR. The December 2016 RIR/RAW was withdrawn and the July 2017 RIR concluded that no further investigation or action with respect to chromium was recommended. The NJDEP approved the RIR on July 28, 2017. An Unrestricted Use Entire Site RAO was issued on August 29, 2017. It should be noted that these investigations only addressed chromium impacts. Previous investigations also indicated impacts to soil and groundwater associated with Historic Fill, former industrial operations, and/or background conditions.

Historic Maps and Aerial Photographs

Refer to discussion in Section 6.3.21.

6.3.24 Burma Road Development (Mile Post 64.30 NB to Mile Post 64.05)

Burma Road Development is located at 97 Burma Road, Jersey City on Block 21503, Lot 9.

Government Agency Records

The NJDEP PI# assigned to the property is 202435. The status of this property is active. A PA/SI/RIR submitted in May 2017, identified seven AOCs, three requiring further investigation. Investigations indicated soil exceedances of naphthalene, PAHs, metals, and PCBs, which were attributed to Historic Fill. A RAR/RAW was submitted in March 2018. Further investigations were conducted, and it was determined that mercury contamination in the eastern portion of the site is attributed to a discrete discharge from the former rail lines and not Historic Fill. Remedial actions included the recording of a Deed Notice on February 2, 2018 and engineering controls for site-wide Historic Fill soil contaminants (PAHs, naphthalene, arsenic, lead and PCBs), and mercury associated with AOC-2. A CEA for site-wide Historic Fill groundwater contamination including PCBs was established on August 19, 2019.

Historic Maps and Aerial Photographs

Refer to discussion in Section 6.3.1.

6.3.25 Lafayette Senior Living (Mile Post 65.1 NB to Mile Post 65.15)

Lafayette Senior Living is located at 463, 471-489 Pacific Avenue, Jersey City on Block 15601, Lot 7.01.

EDR Database

The property is listed on the Brownfields, NJ Releases, Voluntary Cleanup Plan, State Hazardous Waste Site and Engineering Control databases. The NJDEP PI# assigned to the property is 173026. A Memorandum of Agreement was executed on January 27, 2003 and Case No. 03-01-17-0524-24 was assigned. The property is listed as a closed case. According to NJDEP DataMiner, the case received a Restricted Use NFA on August 14, 2007, and a Deed Notice was filed on September 14, 2006 to address PAHs and lead soil contamination with a cap.

The property is located within an area mapped as Historic Fill; Historic Fill possibly has impacted groundwater in the vicinity.

Historic Maps and Aerial Photographs

Year	Resource	Findings
2008-2021	Google Earth	Lafayette Gardens buildings on Lot 6.01 demolished in 2008. New residential buildings constructed in 2011-2012.

2003-2005	Google Earth	Two Lafayette Gardens housing buildings demolished on Lot 7.01 in 2003. Glenview Townhouses constructed in 2003-2005. No discernible changes on Lot 6.02.
1994-2002	Google Earth	No discernible changes.
1985	Aerial	No discernible changes.
1979	Sanborn	No discernible changes.
1974	Aerial	No discernible changes.
1966	Aerial	No discernible changes.
1954	Aerial	No discernible changes.
1951	Aerial	No discernible changes.
1951	Sanborn	Lafayette Gardens housing constructed in 1940-41.
1943	Aerial	Lafayette Gardens housing and Barbara Place have appeared.
1940	Aerial	Appear to be vacant. Pacific Avenue is an improved street.
1930	Aerial	Appears to be vacant. Morris Canal/Pacific Avenue is unimproved.
1928	Hopkins	Renamed RH Henry & Co. & Lehigh Valley Coal Co. Lumber yard is no longer depicted. Pacific Avenue is referred to as “Old Morris Canal”.
1911	Sanborn	E.L Young Co. & Lehigh Valley Coal Co. with similar improvements as in the 1896 Sanborn Map. The southern portion of the property (Lot 7.01) is used by the Charles Partridge Limber Company with several lumber piles.
1896	Sanborn	Former Block 2100 is improved with Jersey City Coal Co. and coal pockets connected to the National Docks Railway to the east via three rail spurs. Barbara Place is not depicted. The Morris Canal and its tow path and Canal Street are in the area of Pacific Avenue.

6.3.26 231 Communipaw Avenue (Mile Post 64.4 NB to Mile Post 64.45)

231 Communipaw Avenue, Jersey City most likely refers to Block 21504, Lot 4, a Jersey City Municipal Utilities Authority property. Communipaw Avenue has been renamed Jersey City Road.

EDR Database

EDR lists the property as JC Sempre Construction – Env. Comm. on the RCRA Non-Generator and NJ Release databases. JC Sempre is a verified non-generator (NJR000017251). Illegal dumping that is contaminating the soil was reported associated with a contractor doing cleanup at Jersey City College (Case No. 94-03-21-1814-46).

The property is also listed as Bunncenpip 202, Inc. on the NJ Release database. Soil sampling revealed soil contamination with petroleum hydrocarbons and Case No. 95-03-31-1205-57 was assigned. No further information is known for either case numbers. The property is nearly 250 feet from the NB-HCE.

Historic Maps and Aerial Photographs

Refer to discussion in Section 6.3.21.

6.3.27 New Jersey Turnpike Interchange 14C (Mile Post 64.35 NB to Mile Post 64.4)

New Jersey Turnpike Interchange 14C is in Jersey City adjacent to Block 21504, Lot 5.

EDR Database

The property is listed with numerous cases on the NJ Release and Spills databases. Most of the spills or releases are of no concern due to the limited quantity released or the spill was contained. However, soil sample results revealed elevated levels of dieldrin at a road widening project in June 1991 and was assigned Case No. 93-06-11-1536-43. No further information was provided.

Historic Maps and Aerial Photographs

Refer to discussion in Section 6.3.21.

6.3.28 Hudson County Chromate Site 19 (Mile Post 63.90 SB to Mile Post 63.70 SB)

Hudson County Chromate Site 19 (Phillip Street Junction) is located at Caven Point Avenue, Jersey City within Block 21503, Lots 2-6, 13 and 14.

Government Agency Records

The NJDEP PI# assigned to the property is G000008647. The status of this property is active. A PA/SI report was submitted in August 2012 which discussed previous environmental investigations. These investigations indicated soil sample exceedances of hexavalent chromium, and groundwater sample exceedances of total chromium. AOCs identified included: AOC-1 (hexavalent chromium-impacted fill), AOC-2 (Historic Fill), and AOC-3 (drainage basin and culvert). A RIR/RAW was submitted in June 2018 and the remedial investigations delineated chromium-related soil impacts (hexavalent chromium and COPR), and metals (antimony, arsenic, lead, nickel and vanadium) were detected above applicable standards attributed to Historic Fill and/or COPR. Groundwater sample results indicated one well (TWP-04) with an exceedance of total chromium with delineation complete, and metals detected above applicable standards attributed to Historic Fill and/or naturally occurring regional conditions. Sediment samples and surface water samples were collected from the drainage basin (AOC-3) and results indicated exceedances of metals above available freshwater ESC; however, the receptor evaluation recommended no further ecological evaluation. The proposed remedial actions for soil included soil excavation (excavation of shallow soils), engineering controls (cap consisting of existing soil, vegetation, clean fill in sewer area, and clean fill in non-sewer area) and institutional controls (Deed Notice for hexavalent chromium, antimony and vanadium), and the proposed remedial actions for groundwater included monitored natural attenuation, which was to be further evaluated once soil remedial actions were complete. The NJDEP approved the RIR/RAW in a letter dated August 13, 2018. The property is located within an area mapped as Historic Fill as is the adjoining section of the NB-HCE, Historic Fill possibly has impacted soil and groundwater in the vicinity.

Historic Maps and Aerial Photographs

Year	Resource	Findings
2005-2021	Google Earth	A warehouse building is constructed on Block 21503, Lot 9. One rail track on the property. Railroad-related storage on Lots 5 & 6.
2002	Google Earth	New structure on Lot 5. Ground disturbed on Lot 9.
1994-1997	Google Earth	Small structure on Lots 5 & 9.
1985	Aerial	No discernible changes.
1979	Sanborn	Two railroad tracks of the National Docks Railroad on the north side of Lots 6 and 9 and Lots 7 and 8. The building on Lot 10 was constructed in 1965/1966 and houses a clock factory/metal products assembly.
1974	Aerial	No discernible changes.
1966	Aerial	The New Jersey Turnpike has been constructed. Cloverleaf intersection has appeared. Warehouse/commercial building has appeared on Lot 10. Railroad tracks pass beneath the NJTP bridge on Lot 6.
1954	Aerial	No discernible changes.
1951	Aerial	No discernible changes.
1951	Sanborn	No discernible changes.
1943	Aerial	No discernible changes.
1940	Aerial	No discernible changes.
1930	Aerial	No discernible changes.
1928	Hopkins	Central Railroad of NJ property. Small brick structure in vicinity of Lot 5. Burma road is depicted as a driveway south of Thomas McGovern Drive. Communipaw Branch of LVRR parallels Burma Road on Los 9 and 10.
1911	Sanborn	Rail tracks of the National Docks Railroad cross Lots 7, 8, 10 and the eastern portion of Lot 9. Two railroad tracks of CRRNJ form junction with NDRR over Lots 7 & 8.
1896	Sanborn	Portion of former Block 2154. National Docks Railroad crosses from north to south; Branch of the CRRNJ crosses west to east over the area. Boat builder east of Burma Road (Burma Road not mapped).

6.4 Project 4 Study Area

6.4.1 MCI (RIDFNJ) (Mile Post 65.70 SB to Mile Post 65.80 SB)

MCI (RIDFNJ) facility is located at New Jersey Turnpike MP 7.3, Jersey City on Block 10901, Lot 84.

Government Agency Records

The NJDEP Facility ID Number assigned to the property is 00000007119. CRTK Surveys were provided for 1999 and 2006, which stated that the facility produced, stored or used hazardous substances but none were listed for 1999, and that the facility did not produce, store or use hazardous substances in 2006. No CRTK Surveys were provided for 2001, 2002, 2004 and 2005. No spills or releases have been reported.

Historic Maps and Aerial Photographs

Year	Resource	Findings
2002-2020	Google Earth	The building within 250 feet apparently is used for the maintenance of rail equipment based on a rail spur entering the building. The land south of the building contains several rail tracks and is used for outdoor storage. Three rail tracks pass under the NJTP viaduct, merging into two east of Merseles Street. The railroad embankment ends at Brunswick Street.
1994	Google Earth	Building has appeared within 250 feet of the southbound lanes of the NJTP viaduct.
1985	Aerial	The area close to the NJTP appears to be used for storage.
1979	Sanborn	No discernible changes.
1974	Aerial	No discernible changes.
1966	Aerial	NJTP viaduct has been constructed above the property.
1954	Aerial	No discernible changes.
1951	Aerial	No discernible changes.
1950	Sanborn	No discernible changes.
1943	Aerial	No discernible changes. Numerous rail cars are on the property.
1940	Aerial	No discernible changes.
1937	Sanborn	No discernible changes.
1930	Aerial	Entirely improved with rail tracks.
1906	Sanborn	Entire area is improved with the Pennsylvania R.R. Waldo Yard.
1896	Sanborn	Limited coverage showing the Pennsylvania R.R. Waldo Yard west of Merseles Street.
1885	Sanborn	Former Blocks 435 and 436 west of Merseles Street are partially improved with dwellings. Rail tracks of Pennsylvania Railroad cross northwest to southeast on Block 436. The rail tracks cross Merseles Street to Block 429 east of Merseles Street. A second rail track of Pennsylvania RR crosses west to east north of Columbus Boulevard.

6.4.2 Path C Yard/Charles H. Anderson (Mile Post 65.70 SB to Mile Post 65.80 SB)

Path C Yard also known as PATH Waldo Yard and the Charles H. Anderson site are located at 120 Academy Street in Jersey City on Block 10901, Lot 84, a property consisting of 14.22 acres: the Study Area staddles the eastern perimeter of the property.

Government Agency Records

Two NJDEP PI# are applicable to the portion of the Study Area crossing Block 10901, Lot 84: PI# 006539 (PATH C Yard) and 006194 (Charles H. Anderson, Inc.). The Study Area portion of the property contains one structure. Facilities on the property outside the Study Area include a train car washing building, a "running repair" building and an electrical substation.

A RIR Addendum under PI# 006194 for the PATH Waldo Yard was prepared in September 1997. The RIR Addendum presented the results of an Investigation for Historic Fill in various areas of the site, including

several soil samples collected within the Study Area. Several PAHs and dieldrin were found at concentrations exceeding their respective residential and/or non-residential SRSs.

The RIR Addendum primarily reported the closure of a 2,000-gallon gasoline UST located approximately 1,000 feet west of the Study Area. A discharge from the UST was assigned NJDEP Case # 96-12-13-1140-30. The case was issued an NFA-A (unrestricted use) on April 15, 1999. PI# 006194 has a closed status according to NJDEP DataMiner; however, the finding of Historic Fill and dieldrin was transferred to PI# 006539.

Two AOCs are tracked in the CID for PI# 006539 including AOC 1: Sie-Wide Historic Fill and AOC 2: Historical Detections of Dieldrin in Soil. Historic Fill ranges in depth from five to greater than eleven feet. Dieldrin reportedly was found above SRS in soil in 1997 but was not detected in confirmation samples collected in August 2017. PI# 006539 remains an active case according to NJDEP DataMiner for Activity #LSR170001 and document title "NJL600177273/9905120". The number 9905120 refers to the NJDEP Case Transfer Report dated April 15, 1999 pertaining to the Historic Fill found under PI# 006194. A RIR Addendum was prepared in January 2018 to address historical detections of dieldrin in soil. The remedial investigations did not indicate any exceedances of dieldrin and the results of the 1997 sampling event were considered anomalous. No CEAs or Deed Notices have been established for Historic Fill under PI# 006539.

A SI Report prepared in February 1994 identified a fuel oil spill during UST removal activities (Case No. 93-06-24-1509) for a 10,000-gallon #2 heating oil UST near the "Running Repair Shop". Contaminated gravel was removed, and closure samples were below applicable standards. The UST was located more than 300 feet outside the Study Area. An Unrestricted Use AOC NFA was issued on October 5, 1995.

Currently one CEA is documented in NJ GeoWeb for metals (MacMillan Bloedel Container Co., PI# 003111), and one Deed Notice for PAHs (PI# 003311). The CEA and Deed Notice footprints are greater than 500 feet outside the Study Area.

Historic Maps and Aerial Photographs

Refer to discussion in Section 6.4.1.

6.4.3 Dickinson High School (Mile Post 66.08 SB to Mile Post 66.20 SB)

Dickinson High School is located at 2 Palisade Avenue, Jersey City on Block 8401, Lot 1.

Government Agency Records

The NJDEP PI# assigned to the property is 016048. The status of this property is active. A RIR prepared in May 1998 identified TPHC and PAHs in soil above applicable standards associated with UST closure activities, which were delineated. The report recommended the implementation of a Deed Notice and cap to address the PAH soil contamination remaining in place; however, the Public Notification submittal in May 2016 stated that the remedial investigation related to the USTs is in progress.

Historic Maps and Aerial Photographs

Year	Resource	Findings
2001-2020	Google Earth	No discernible changes.
1997	Google Earth	No discernible changes.
1985	Aerial	New at-grade rail track evident on Block 8401, Lots 3 & 12. The track passes beneath Newark Avenue to the south. A second track passes above the at-grade track and proceeds to a bridge over Newark Avenue. Appears that track has been realigned from previous location to the west. Open water areas north of Newark Avenue (Lots 3, 8, 9, 10 & 11).
1979	Sanborn	No discernible changes. Does not show the new elevated rail track.
1974	Aerial	No discernible changes. New elevated rail track passes above Newark Avenue.
1966	Aerial	No discernible changes.
1954	Aerial	No discernible changes.
1951	Aerial	No discernible changes.
1950	Sanborn	No discernible changes.
1943	Aerial	No discernible changes.
1940	Aerial	H.S. Gymnasium has been constructed on Lot 5 (constructed in 1931)
1930	Aerial	High School (Dickinson) building on Lot 1
1910	Sanborn	Jersey City Technical High School (proposed building, constructed in 1911) on Lot 1. The North Hudson Electric Railway is no longer depicted.
1906	Sanborn	New Jersey Junction Railroad in Lot 3 as it crosses Newark Avenue. Lot 8 and a part of Lot 3 is improved with a warehouse and office of the Hudson City Coal Co.
1896	Sanborn	New Jersey Junction Railroad and North Hudson Electric Railway
1885	Sanborn	Depicted as vacant. Lot 8 is an unopened street (Bridge Street).

6.4.4 Newport Substation (Mile Post 66.38 SB to Mile Post 66.48 SB)

Newport Substation is located at 615 Monmouth Street, Jersey City on Block 6902, Lot 23.

Government Agency Records

The NJDEP PI# assigned to the property is 632209. The status of this property is active. A RIR prepared in November 2018 identified PAHs and metals in soil above applicable standards attributed to Historic Fill. No groundwater samples were collected but it was assumed that groundwater is impacted from Historic Fill. The report recommended that the PAHs and metals in soil and groundwater associated with Historic Fill be addressed with engineering and institutional controls. A CEA was established on February 24, 2020 for Historic Fill contaminants according to NJDEP DataMiner; a Deed Notice has not yet been recorded.

Historic Maps and Aerial Photographs

Year	Resource	Findings
2016-2020	Google Earth	Lot 24 used for material storage; trees removed from the north side. Asphalt millings added in 2019 and then used for material stockpiling.
April 2016	Google Earth	Building and fenced yard for Jersey City Public Works appears west of Lot 25.

Year	Resource	Findings
2014	Google Earth	Construction within the Newport Substation.
2006-2012	Google Earth	Significant changes on Lot 24. Soil is stockpiled and spread on the site over the six-year period. Asphalt pavement or millings brought on Lot 24 in late 2012.
2004	Google Earth	No discernible changes. Trees overgrowing in the old railyard.
1994	Google Earth	Newport Substation has appeared on Lot 23. No significant changes elsewhere.
1985	Aerial	The railroad yard is no longer active.
1979	Sanborn	Fire damaged building under NJTP southbound viaduct.
1974	Aerial	No discernible changes.
1966	Aerial	NJTP southbound viaduct has been constructed.
1954	Aerial	No discernible changes.
1951	Aerial	No discernible changes.
1950	Sanborn	The Erie Railyard consists of concrete pavement. The westbound viaduct of Route 139 has been constructed over the railyard.
1943	Aerial	The 13th Street viaduct has been removed.
1940	Aerial	The property is full of rail tracks. The 13th Street viaduct remains standing but appears to have been partially demolished west of Monmouth Street.
1937	Sanborn	Most of the property is depicted as the Erie Railroad Yards. The Seaboard Terminal Refrigeration Ice Plant on Lot 25 was constructed in 1927.
1930	Aerial	Most of the property consists of a railroad yard. The Union Carbide facility has been replaced with rail tracks. Seaboard Terminal Refrigeration Ice Plant has appeared on Lot 25. State Highway Route 139 has been constructed above 12th Street. The 13th Street Viaduct to Hoboken Avenue is discernible.
1906	Sanborn	Generally vacant. An iron viaduct begins at Monmouth Street & 13th Street passes above the right-of-way for 13th St. and ends at Hoboken Avenue on the Palisade escarpment. Three rail tracks depicted paralleling west of Monmouth Street pass through vacant Lot 25. A spur track provides access to a Union Carbide facility, adjoining to the west of Lot 25, consisting of a warehouse, office and stable.
1885	Sanborn	No coverage available.

6.4.5 Statco Warehouse (Mile Post 66.48 SB to Mile Post 66.55 SB)

Statco Warehouse is located at 255-259 Coles Street and 614 Monmouth Street, Jersey City on Block 6903, Lots 1, 2 and 3.

<u>Government Agency Records</u>

The NJDEP PI# assigned to the property is 774249. The status of this property is active. A SI Report prepared in December 2019 identified VOCs, SVOCs, mercury, PCBs, and EPH in soil above applicable standards, which require further delineation, and PAHs and metals detected in soil and/or groundwater above standards were attributed to Historic Fill. In addition, LNAPL was detected in the soil associated with AOC-6 (former UST) approximately 250 feet outside the Study Area. AN LNAPL Reporting Form in

September 2018 indicated that LNAPL was not present offsite. Additional investigations were conducted to delineate LNAPL and remedial measures included delineation, excavation and disposal of contaminated soil. No measurable LNAPL and no groundwater exceedances were reported in a recovery well installed in August 2018. The recovery well was decommissioned in November 2019. The report recommended remedial investigations to further delineate VOCs, SVOCs, mercury, PCBs, and EPH soil impacts, and that the PAHs and metals soil and groundwater contamination associated with Historic Fill should be addressed with engineering and institutional controls. No Deed Notices or CEAs have been recorded for the Site according to NJ GeoWeb.

Historic Maps and Aerial Photographs

Year	Resource	Findings
2018-2020	Google Earth	Demolition of the industrial building and stockpiling of building debris and soil.
2008-2016	Google Earth	Evidence of a rust-colored discharge in the northwest corner of the property.
2005	Google Earth	Sausage boom has been placed on the ground in the vicinity of the former chemical warehouses.
1994	Google Earth	Three chemical warehouses have been removed.
1985	Aerial	No discernible changes.
1979	Sanborn	West side of the three-story industrial building constructed in 1953. The three buildings on the west side of the property are labeled “chemical warehouses”. Rail track in the north yard of the property.
1974	Aerial	No discernible changes.
1966	Aerial	No discernible changes to the buildings. Possible exterior storage near the west perimeter of the property.
1954	Aerial	Expansion of the industrial building to cover most of Block 7003 (constructed in 1953). Three small buildings have been constructed on the west side of the property.
1951	Aerial	No discernible changes.
1950	Sanborn	Five-story industrial building in use by Emerson Television and Radio Co. constructed in 1937.
1943	Aerial	Industrial warehouse on east side of the property. The remainder of the property is used for parking and storage.
1940	Aerial	Industrial warehouse constructed on the east of the property and over a portion of 15th Street. The building was constructed in 1937 according to the 1950 Sanborn Map.
1937	Sanborn	One of the buildings isolated near 15th Street is labeled as an “oil house”. The remainder of the property is vacant.
1930	Aerial	Two buildings discernible on the west side of the property.
1906	Sanborn	Improved with buildings of the Fagan Iron Works including an erecting shop and iron storage building. Two small buildings are isolated near 15th Street.

Year	Resource	Findings
1885	Sanborn	Current Block 7003 formerly was designated Block 364 and includes vacated portions of 14th and 15th Street. The entire block and two streets were vacant except for one small structure.

6.4.6 14th Street Garden Center (Mile Post 66.55 SB to Mile Post 67.83 SB)

14th Street Garden Center is located at 793 Jersey Avenue, Jersey City on Block 7004, Lot 9.

Government Agency Records

The NJDEP Facility ID Number assigned to the property is 00000043357. CRTK Surveys were provided for 2008-2020, which listed propane cylinders. Notices of Violations issued for failure to submit Community Right to Know surveys for 2006-2008. No spills or releases have been reported.

Historic Maps and Aerial Photographs

Year	Resource	Findings
2020	Google Earth	Vacant (Lots 2, 7 & 8); 14th Garden Center remains on Lot 9.
2008	Google Earth	Truck parking and an office trailer on Lot 2. Structures have been removed on Lots 7 & 8. No change on Lot 9.
2004	Google Earth	Concrete slab and an office trailer on Lot 2. Vacant structures and weedy vegetation remain on Lots 7, 8; garden center on Lot 9.
1994	Google Earth	Structures discernible on Lots 2, 7 & 8. Structure for the 14th Street Garden Center has appeared on Lot 9.
1985	Aerial	No discernible change.
1979	Sanborn	Rearrangement of used trucks parts buildings on Lot 2. Change of use on Lot 9 to "used truck sales" (no structure present). No changes of Lots 7 & 8.
1974	Aerial	No discernible change.
1966	Aerial	No discernible change.
1954	Aerial	No discernible change.
1951	Aerial	Similar layout as the 1950 Sanborn.
1950	Sanborn	14th Street realignment has been completed to construct a westbound viaduct above the former alignment of 14th Street. Two used truck parts storage buildings have appeared on Lot 2. No changes on Lots 7, 8 & 9.
1943	Aerial	Structures appear to be present throughout the Block. Not readily discernible.
1940	Aerial	Vacant (Lot 2); Structures present (Lots 7, 8 and 9). Appear to still be structures in the future alignment of 14th Street, contradicting the 1937 Sanborn Map.
1937	Sanborn	Structures have been cleared from the future alignment of 14th Street. Vacant (Lot 2); Excelsior Hat Works (old hat storage, dye house, boiler room, two manufacturing buildings, dryer room and auto garage, Lots 7 & 8); F. Couse wooden tanks (Lot 9)
1930	Aerial	Difficult to discern structures. Appears to be structures on Lots 7 and 8.

Year	Resource	Findings
1906	Sanborn	The entire Block and the future alignment of 14th Street is in use by Central Cooperage Co. Engine room and steam boilers within future alignment of 14th Street; steam boiler on Lot 8.
1885	Sanborn	The original alignment of 14th Street is in place. Mordant works on Lot 2. Vacant (Lots 7, 8 & 9).

6.4.7 Sunoco Station #80000316 (Mile Post 66.55 SB to Mile Post 67.83 SB)

An operating Sunoco Service Station is located at 784 Jersey Avenue, 14th Street & Jersey Avenue, Jersey City on Block 7101, Lot 12.

Government Agency Records

The NJDEP PI# assigned to the property is 016405. The status of this property is active. A RIR prepared in May 2016 identified BTEX, MTBE, TCE, 2-methylnaphthalene, and naphthalene in soil above applicable standards associated with UST closure activities, which were delineated except where utilities or land use prohibited sampling.

Groundwater impacts of benzene and VOC TICs associated with UST closure activities were delineated, and metals detected in soil and groundwater above applicable standards were attributed to Historic Fill and/or naturally occurring background conditions. The report recommended that the remedial investigation for AOC-1 to AOC-7 was complete. A CEA was established on February 3, 1998 for BTEX, MTBE, TBA and lead and a revised CEA was submitted with the RIR for benzene and VOC TICs. The CEA is projected into the intersection of Jersey Avenue and 14th Street.

A CEA was established on December 16, 2021 for Historic Fill for Block 7101, Lot 12. Remedial actions to address the remaining soil contamination related to the former USTs still needs to be addressed, and potential impact to the soil from Historic Fill may need to be addressed.

Indoor air result letters dated June 8, 2010 for two residences near the gas station were provided by HRHC which stated that there is a potential indoor air concern for benzene associated with the groundwater contamination at the gas station. In addition, a HRHC Investigation report dated October 15, 2017 documented gasoline odors detected in a residence basement which are likely associated with the gas station remediation (Case No. 07-10-12-1140-17).

6.4.8 Former Herman's Truck Parts (Mile Post 66.55 SB to Mile Post 67.83 SB)

Former Herman's Truck Parts is located at 265 Coles Street, Jersey City on Block 7004, Lots 2, 7 and 8.

Government Agency Records

The NJDEP PI# assigned to the property is G000010067 and 803394. The status of this property is active. A RIR prepared in January 2021 to characterize soil and groundwater associated with former operations and Historic Fill identified EPH, benzene, naphthalene, 2-methylnapthalene, PAHs and PCBs in soil above applicable standards which were delineated, and PAHs and metals detected in soil and groundwater above standards were attributed to Historic Fill. The report recommended that remedial investigations

were complete. Remedial action evaluation was in progress to address the remaining soil and groundwater contamination but would likely include limited excavation of the VOCs/PCB impacts.

A CEA for Historic Fill was established on March 8, 2022.

Historic Maps and Aerial Photographs

Refer to discussion in Section 6.4.6.

6.4.9 Moon PYP Inc. (Mile Post 66.55 SB to Mile Post 67.83 SB)

Moon PYP Inc. is located at 227 Coles Street, Jersey City on Block 7001, Lot 2.

Government Agency Records

The NJDEP Facility ID Number assigned to the property is 00000058171. A CRTK report dated May 7, 2020 stated that the facility, which conducted digital printing, is out of business. Notices of Violations were issued for failure to submit CRTK surveys for 2013-2018 but the violations were rescinded. No spills or releases have been reported.

Historic Maps and Aerial Photographs

Year	Resource	Findings
2014-2020	Google Earth	NE corner of the property used as a contractor's yard with office trailer.
2004	Google Earth	Northeast corner of the property is used for parking and storage and contains two office trailers.
1994	Google Earth	Structure on the northeast corner has been removed and is used for exterior storage.
1985	Aerial	No discernible changes.
1979	Sanborn	The structure in the northeast corner of Block 7001 is an "Auto Truck" facility. References to oil tanks have been removed.
1974	Aerial	No discernible changes.
1966	Aerial	No discernible changes.
1954	Aerial	Structure has appeared on Lot 2 on the northeast corner of Block 7001.
1951	Aerial	Similar layout as the 1937 Sanborn except that the auto garage and water tower have been removed.
1950	Sanborn	No coverage available.
1943	Aerial	Similar layout as the 1937 Sanborn.
1940	Aerial	Similar layout as the 1937 Sanborn.
1937	Sanborn	Lot 1: Rattan storage building removed from northeast corner of Block 7001. Erie RR Freight office and auction building with water tower on the southeast corner of Lot 1. Lot 2: West side of Block improved with a loft style building constructed in 1923 with eleven 15,000-gallon oil storage tanks, three underground and eight within vaults. An auto garage and water tower are also present. The 1928 Hopkins Map indicates the building was occupied by "Ault & Wiborg Company".
1930	Aerial	Similar layout as the 1937 Sanborn.

Year	Resource	Findings
1906	Sanborn	Lot 1: Several dwellings and stables. Lot 2: One -story building used for the storage of rattan.
1885	Sanborn	Entire block is vacant except for four dwellings.

6.4.10 Walton Terminal (Mile Post 66.55 SB to Mile Post 67.83 SB)

Walton Terminal is located at 310 12th Street, Jersey City on Block 7001, Lot 1.

Government Agency Records

The NJDEP PI# assigned to the property is 016808. The PI# currently has a closed status. A RIR was submitted in December 1997 for three USTs (C1 to C3) abandoned in place in 1995. Soil sample results indicated exceedances of TPHC and PAHs (Case No. 96-9-25-1205-54). Additional soil sampling was conducted to delineate the TPHC and PAHs. Groundwater sample results from temporary well points indicated exceedances of benzene, fluoranthene and pyrene; however, groundwater samples collected from monitoring wells indicated no exceedances of applicable standards. The report concluded that Historic Fill is present at the site and that no further action for soil or groundwater is recommended. A Deed Notice was recorded on May 30, 2001 for remaining soil contamination (TPHC and PAHs) and a Restricted Use NFA was issued on November 30, 2001. The Deed Notice is not shown on NJ GeoWeb.

Historic Maps and Aerial Photographs

Refer to discussion in Section 6.4.9.

6.4.11 National Cold Storage (Mile Post 66.55 SB to Mile Post 67.83 SB)

National Cold Storage is located at 310 12th Street, Jersey City on Block 7001, Lot 1.

Government Agency Records

The NJDEP PI# assigned to the property is 016823. The Program Interest consists of a terminated UST registration.

Documents provided by NJDEP indicate that one 1,500-gallon and one 550-gallon leaded gasoline UST were removed in 1988, and a discharge was noted during removal (Case No. 88-07-15-1508). Impacted soil was reportedly excavated, and groundwater sample results indicated exceedances of BTEX. It is unknown if soil was remediated, and if additional remedial investigations are required for soil and groundwater. The issuance of an NFA is not documented for the UST removal.

A NJDEP Communication Center Notification Report submitted for an ammonia release was reported when an old product line was ruptured during redevelopment activities (Case No. 95-4-12-1310-33) but case closure was recommended.

A NJDEP Communication Center Notification Report submitted for abandoned drums (refrigerant oils, glycols, and kerosene) from former National Cold Storage was reported (Case No. 95-04-10-1641-52). The drums were to be properly disposed of offsite and spills from leaking drums were to be cleaned up; however, the status of the cleanup is not available.

A HRHC Report of Field Investigation dated December 2, 1980 documents the presence of approximately 60 abandoned drums (phenol, toluene, methylene chloride, 1,1,1-trichloroethane and acetic acid) at 12th and Monmouth Streets.

Historic Maps and Aerial Photographs

Refer to discussion in Section 6.4.9.

6.4.12 Port Authority Tech Center (Mile Post 66.55 SB to Mile Post 67.83 SB)

The Port Authority Tech Center is located at 241 Erie Street, Jersey City on Block 8701, Lot 1.

Government Agency Records

The NJDEP PI# assigned to the property is 023185. The PI# currently has a closed status. A UST Questionnaire dated July 17, 2014 indicated one 2,500-gallon light diesel fuel UST was installed in April 2004 serving an emergency backup generator. According to DataMiner, the property has a closed UST case (N99-0091) with an Unrestricted Use AOC NFA issued on February 29, 2000 for a 550-gallon waste oil UST removed in March 1999. A Compliance Evaluation Report-UST Inspection dated October 15, 2020 indicated the property failed to register regulated tanks, and all three tank/line sumps associated with containment visually failed inspection. No spills or releases were documented.

According to NJDEP GeoWeb, the site is listed as a Hazardous Waste Generator, non-commercial environmental lab, an x-ray industrial facility, a radioactive materials industrial facility and a medical waste generator.

Historic Maps and Aerial Photographs

Year	Resource	Findings
2020	Google Earth	No discernible changes.
2004	Google Earth	No discernible changes. (Building was in use by the Port Authority by this time).
1994	Google Earth	No discernible changes.
1985	Aerial	No discernible changes
1979	Sanborn	"Bali Building", three-story clothing warehouse built in 1968. 13th Street has been removed.
1974	Aerial	Warehouse constructed in 1968.
1966	Aerial	Structures and 13th Street have been removed.
1954	Aerial	Structure removed on the corner of 12th & Jersey Avenue
1951	Aerial	Similar layout as the 1950 Sanborn
1950	Sanborn	One "auto repairing"; three-story Jersey City Recreation Center (formerly PS 21); two stores; four-story apartment building; two dwellings, 13th Street.
1943	Aerial	Similar layout as the 1937 Sanborn
1940	Aerial	Similar layout as the 1937 Sanborn

Year	Resource	Findings
1937	Sanborn	One office; three-story "Public School #21"; two stores; four four-story apartment buildings; two dwellings, 13th Street.
1930	Aerial	Similar layout as the 1937 Sanborn
1906	Sanborn	No significant changes.
1885	Sanborn	One office, three-story "Public School #21"; three stores, approximately ten dwellings; carpenter shop, 13th Street.

6.4.13 NJDOT 139 Contract 2 & 3 (Mile Post 66.55 SB to Mile Post 67.83 SB)

NJDOT 139 Contract 2 & 3 is a linear construction project in the Route 139 Corridor in Jersey City, a portion of which parallels the exit and approach ramps to the NB-HCE.

Government Agency Records

The NJDEP PI# assigned to the property is 165112. The status of this property is active. A SI/RIR was submitted in May 2004 to document site and remedial investigation activities for potential petroleum contamination noted at a soil boring (Case No. 86-09-23-0200) and current tank field (Case No. 02-10-03-0034-33). Soil sample results indicated exceedances of metals and PAHs attributed to Historic Fill, and lead was detected above the TCLP Hazardous Waste Threshold level but was delineated. No evidence of free product was observed except in Boring B-9, and TPHC was detected above 10,000 mg/kg (B4-S2) and above 5,000 mg/kg in borings B-2 and B-8 on Block 395.1, Lot 2 now designated Block 6902, Lot 24. Block 6902, Lot 24 is listed as a property with environmental constraints in Section 7.4.22. Approximately 600 cubic yards of petroleum-contaminated soil was identified. A RAW submitted in January 2005, revised December 2005, proposed remedial actions consisting of using excavated contaminated soil as backfill, except for soils removed from a lead-hazardous area and soil containing free product in a petroleum-contaminated area.

The RAR submitted in March 2011 documents remedial actions conducted in 2006 to 2009. 6,000 of 11,000 tons of excavated soil was disposed off-site (including 30 tons from the lead hazardous soil area and 26 tons from the petroleum product delineation area); the remaining 5,000 tons was reused as backfill. Approximately 470,000 gallons of groundwater was dewatered and conveyed to an on-site infiltration basin. The report noted that the remedial actions were conducted to complete construction activities and may not have fully addressed the final remedial actions needed to complete remediation (i.e., institutional controls [Deed Notices and CEAs] and engineering controls), which is the responsibility of the property owners.

Historic Maps and Aerial Photographs

Year	Resource	Findings
2016-2020	Google Earth	Lot 24 used for material storage; trees removed from the north side. Asphalt millings added in 2019 and then used for material stockpiling.
April 2016	Google Earth	Building and fenced yard for Jersey City Public Works appears west of Lot 25.
2014	Google Earth	Construction within the Newport Substation.

Year	Resource	Findings
2006-2012	Google Earth	Significant changes on Lot 24. Soil is stockpiled and spread on the site over the six-year period. Asphalt pavement or millings brought on Lot 24 in late 2012.
2004	Google Earth	No discernible changes. Trees overgrowing in the old railyard.
1994	Google Earth	Newport Substation has appeared on Lot 23. No significant changes elsewhere.
1985	Aerial	The railroad yard is no longer active.
1979	Sanborn	Fire damaged building under NJTP southbound viaduct.
1974	Aerial	No discernible changes.
1966	Aerial	NJTP southbound viaduct has been constructed.
1954	Aerial	No discernible changes.
1951	Aerial	No discernible changes.
1950	Sanborn	The Erie Railyard consists of concrete pavement. The westbound viaduct of Route 139 has been constructed over the railyard.
1943	Aerial	The 13th Street viaduct has been removed.
1940	Aerial	The property is full of rail tracks. The 13th Street viaduct remains standing but appears to have been partially demolished west of Monmouth Street.
1937	Sanborn	Most of the property is depicted as the Erie Railroad Yards. The Seaboard Terminal Refrigeration Ice Plant on Lot 25 was constructed in 1927.
1930	Aerial	Most of the property consists of a railroad yard. The Union Carbide facility has been replaced with rail tracks. Seaboard Terminal Refrigeration Ice Plant has appeared on Lot 25. State Highway Route 139 has been constructed above 12th Street. The 13th Street Viaduct to Hoboken Avenue is discernible.
1906	Sanborn	Generally vacant. An iron viaduct begins at Monmouth Street & 13th Street passes above the right-of-way for 13th Street and ends at Hoboken Avenue on the Palisade escarpment. Three rail tracks depicted paralleling west of Monmouth Street pass through vacant Lot 25. A spur track provides access to a Union Carbide facility, adjoining to the west of Lot 25, consisting of a warehouse, office and stable.
1885	Sanborn	No coverage available.

6.4.14 Holland LLC - Amoco (Mile Post 66.80 NB to Mile Post 66.75 NB)

Holland LLC – Amoco is located at 235 12th Street, Jersey City on Block 8603, Lot 2. A BP Service Station currently operates at the property.

Government Agency Records

The NJDEP PI# assigned to the property is 003974. The status of this property is active. A RIR was submitted in April 2014 to document remedial investigation activities for the former tank field (Case No. 86-09-23-0200) and current tank field (Case No. 01-03-29-1329-42). A release was observed in September 1986 during removal of USTs, waste oil tank and fuel oil tank (Case No. 86-09-23-0200). A recovery system operated between September 1986 to June 1992 to address LNAPL in monitoring wells; the recovery system has been removed and LNAPL has not been observed since May 2004. Previous soil sample results

indicated exceedances of benzene, total xylenes and lead, and previous groundwater sample results indicated exceedances of BTEX, MTBE, VOC TICs and lead above applicable standards. A CEA was established in November 1999 for benzene, ethylbenzene, xylenes, lead and VOC TICs. In March 2001, an increase in MTBE and TBA concentrations in groundwater was observed within the vicinity of the new tank field (three 12,000-gallon unleaded gasoline and one 12,000-gallon diesel fuel UST) and was not associated with Case No. 86-09-23-0200; therefore, Case No. 01-03-29-1329-42 was assigned. The report concluded that the soil and groundwater contamination has been delineated, further investigation into off-site sources to be conducted, and that the CEA approved in 1999 remains protective of groundwater conditions.

A SI/UST Closure report was prepared in October 2019 for the removal of the three 12,000-gallon unleaded gasoline and one 12,000-gallon diesel fuel UST. No evidence of a discharge was noted. Post-excavation samples indicated exceedances of benzene which are believed to be associated with Case No. 86-09-23-02000 and the CEA established for gasoline-related VOC and lead contamination. No groundwater samples were collected since there was no evidence of a discharge and a CEA is already established for the Amoco Service Station. An Unrestricted Use AOC RAO was filed on October 23, 2019 for Activity # LSR180001/UCL180001 for the removal of three 12,000-gallon unleaded gasoline USTs, one 12,000-gallon diesel UST and appurtenant piping and no other areas.

A SI report was prepared in February 2020 in response to a discharge from a newly installed UST system in January 2019 consisting of one 15,000-gallon gasoline UST and one partitioned tank with 7,000-gallons of premium gasoline and 8,000-gallons of diesel (Case No. 19-02-06-1536-03). Gasoline odors and elevated PID readings were detected but no free product was noted. Soil sample results indicated exceedances of benzene, ethylbenzene and toluene above the NJDEP IGWSSL, and groundwater sample results indicated exceedances of BTEX and VOC TICs. Historical discharges have been reported but comparison of the historic data with the new data indicates a new discharge occurred in February 2019. The report concluded that delineation of the soil and groundwater impacts, and a vapor intrusion evaluation is required.

Historic Maps and Aerial Photographs

Year	Resource	Findings
2020	Google Earth	No discernible changes except Lot 3 has become a paved parking lot.
2004	Google Earth	No discernible changes.
1994	Google Earth	No significant changes on Lots 1, 2 6 or 7; vacant (Lot 3); Newport Parkway (Lot 4); wooded strip of vacant land (Lot 5)
1985	Aerial	Lot 6 used as a parking lot; otherwise, no discernible changes.
1979	Sanborn	Commercial building (Lot 1); Filling Station (Lot 2); “Full of tracks” (Lot 3); Erie Lackawanna RR (Lots 4 & 5); Playground (Lot 6); Five-story “New Jersey W’ho” and store (Lot 7).
1974	Aerial	Separate gasoline stations on Lots 1 and 2.
1966	Aerial	No discernible change, except extensive truck parking on Lot 3.
1954	Aerial	No discernible change, except possible playground use discernible on Lot 6.

Year	Resource	Findings
1951	Aerial	Similar layout as the 1950 Sanborn. Storage within Lot 3.
1950	Sanborn	Filling station with store and nine gasoline tanks (Lot 1); vacant (Lot 2); Eleventh Street (Lot 3); Erie Lackawanna RR (Lots 4 & 5); vacant (Lot 6); vacant five-story building (Lot 7)
1943	Aerial	Similar layout as the 1950 Sanborn. Rail tracks within Lot 3.
1940	Aerial	Similar layout as the 1950 Sanborn. Rail tracks within Eleventh Street (Lot 3).
1937	Sanborn	Two filling stations with eight gasoline tanks (Lot 1); vacant (Lot 2); Eleventh Street (Lot 3); Erie RR (Lots 4 & 5); vacant (Lot 6); Five-story vacant brass foundry (Lot 7). Twelfth Street widened from 60 to 100 feet; the property takings were from south of the original alignment of Twelfth Street.
1930	Aerial	Five-story building discernible. Gasoline stations on Lot 1 are not discernible.
1906	Sanborn	Numerous dwellings; several apartments and stores (Lot 1 & 2); Eleventh Street (Lot 3); Erie RR (Lots 4 & 5); Small structures (Lot 6); Five-story lamp works and brass foundry (Lot 7)
1885	Sanborn	Numerous dwellings; several apartments and stores (Lot 1 & 2); Eleventh Street (Lot 3); Erie RR (Lots 4 & 5); vacant (Lot 6); dwelling (Lot 7)

6.4.15 Newport Auto Service (Mile Post 66.80 NB to Mile Post 66.75 NB)

Newport Auto Service is located at 726 Jersey Avenue, Jersey City on Block 8603, Lot 1. An Exxon Service Station currently operates at the property.

Government Agency Records

The NJDEP PI# assigned to the property is 014406. The status of this property is active. A UST Closure/SI Report was prepared in January 2014 for removal of three 1,000-gallon leaded gasoline USTs in March 2013 discovered during construction activities. Evidence of a discharge was noted in soil (Case No. 13-05-22-1638-37 which was merged with Case 93-06-25-1555-15). Soil samples indicated exceedances of benzene, naphthalene and VOC TICs. A RIR was prepared in May 2014 to summarize remedial investigations performed to address historic discharges related to Case No. 93-06-25-1555 and 13-05-22-16-38-37. Nine AOCs were identified at the site:

- AOC-1: former USTs/dispenser islands removed in 2013 (one 12,000-gallon diesel UST, three 10,000-gallon unleaded gasoline USTs, one 8,000-gallon unleaded gasoline UST and nine dispenser islands: soil sample results indicated exceedances of benzene, ethylbenzene, total xylenes and lead; delineation activities conducted from 1997-2013; BTEX delineated but lead attributed to Historic Fill; no further soil investigation but groundwater investigations to continue.
- AOC-2: former abandoned USTs removed in 2013 (three 1,500-gallon gasoline USTs, one 1,000-gallon UST and one 550-gallon UST: soil sample results indicated no impact and no further investigation recommended.
- AOC-3: former USTs removed in 1993 (one 550-gallon gasoline UST and one 2,000-gallon gasoline/diesel UST: soil sample results indicated no impact and no further investigation recommended.

- AOC-4: dispenser islands and piping removed in September 1993: soil sample results indicated no impact and no further investigation recommended,
- AOC-5: former 1,000-gallon heating oil UST and abandoned 1,000-gallon heating oil UST: soil sample results indicated no impact and no further investigation recommended.
- AOC-6: former hydraulic lift UST and three former hydraulic lift cylinders: soil sample results indicated no impact and no further investigation recommended.
- AOC-7: former 1,000-gallon waste oil UST removed in September 1993: soil sample results indicated no impact and no further investigation recommended.
- AOC-8: three orphaned 1,000-gallon USTs removed in April 2013: soil sample results indicated exceedances of VOCs, PAHs and metals; samples with benzene above IGWSSL were collected within the saturated zone and will be monitored through groundwater, and PAHs and metals attributed to Historic Fill; no further soil investigation but groundwater investigations to continue; LNAPL identified and quarterly HIT remediation to be conducted.
- AOC-9: Historic Fill: PAHs and metals in soil and GW attributed to Historic Fill.

A RAR was submitted on December 22, 2017 to summarize remedial actions completed. For AOC-1: remedial excavations conducted to address two lead hotspots above the NRDCSCC and remaining lead exceedances to be addressed under AOC-9 (Historic Fill). Delineation of soil impacts and remediation of petroleum related compounds is complete since the remaining soil that exceeds applicable standards are either within the saturated zone or are being addressed through continued groundwater sampling. Petroleum impacted groundwater associated with AOC-1 and AOC-8 (AOC-10), including benzene, ethylbenzene, total xylenes, MTBE, TBA and VOC TICs has been delineated and is to be addressed by monitored natural attenuation and the implementation of a CEA. Active remedial efforts to remove LNAPL have been conducted. Residual LNAPL is not a contributing source to the dissolved phase impacts to groundwater and an absorbent sock will be maintained in MW-4. An Unrestricted Use AOC RAO was issued on January 24, 2018 for AOC-2 to AOC-7; and an Unrestricted Use AOC RAO-Soils Only was issued on January 24, 2018 for AOC-1 and AOC-8. A Limited Restricted Use AOC RAO was issued on September 17, 2018 for AOC-10 and amended on May 2, 2019. It should be noted that no further investigation or remediation will be completed for AOC-9 (Historic Fill); the PAHs and metals detected in soil above applicable standards is to be addressed by the property owner and is not the responsibility of Exxon. According to NJ GeoWeb, two CEAs are currently in effect: one for benzene, TBA, VO TICs and alkanes established on November 7, 2004 with a projected duration of 33.2 years; the second for Historic Fill established on May 23, 2019. No Deed Notices have been recorded.

CRTK surveys were provided for 1990 and 1991 which listed gasoline, fuel oil, waste oil, benzene, antifreeze, petroleum oil, brake fluid. CRTK surveys were provided for 2002-2007, 2009-2012, 2014, and 2017 lists diesel fuel or #2 heating oil, ethylene glycol (coolant), gasoline and petroleum oil (motor oil).

Historic Maps and Aerial Photographs

Refer to discussion in Section 6.4.14.

6.4.16 380 9th Street GW Contamination (Mile Post 66.35 NB to Mile Post 66.30 NB)

380 9th Street GW Contamination is located at 380 9th Street, Jersey City, adjacent to Block 6902, Lot 29.

Government Agency Records

The NJDEP PI# assigned to the property is G000000974. The PI# currently has a closed status. A NJDEP case transfer report stated that Tailored Kitchens is undergoing an ECRA soil cleanup (E87808). An abandoned railroad repair yard is located north of Tailored Kitchens with confirmed levels of TPHC, PAHs and BNs above applicable standards. The case manager recommended investigation for source of contamination and referral to the Discharge Response Element metro field office. According to DataMiner, ISRA Case No. E87808 is closed and a Historic NFA was issued. It is unknown if ECRA soil cleanup was conducted and if investigations were conducted to investigate the contamination from the abandoned railroad repair yard north of Tailored Kitchens.

A HRHC Field Investigation dated March 21, 2002 was conducted to determine if the facility was non-compliant with any NJDEP regulations. An auto wrecker named T&S was operating at the property. Disassembled car parts including tires were sold to unidentified vendors. During the field visit hundreds of car engines were resting on bare soil along with approximately 1,000 used tires; additional engines, tires and car parts were noted inside the facility; and a 250-gallon waste oil tank was located outside the building's bay door. T&S had to cease operations and Jersey City Incinerator Authority (JCIA) would remove the materials. Potential impacts to soil and groundwater may exist. The property is located within an area mapped as Historic Fill as is the adjoining section of the NB-HCE.

Historic Maps and Aerial Photographs

Year	Resource	Findings
2015-2020	Google Earth	Surface parking lot and a residential building constructed on the property.
2014-2015	Google Earth	Entire building demolished and the property is used as a staging area for construction of residential building fronting on Brunswick Street.
1994-2013	Google Earth	No discernible changes.
1985	Aerial	No discernible changes.
1979	Sanborn	Occupants include Sam Bingham's & Sons Mfg. Co. and Tailored Kitchen Mfg. Corp. (woodworking)
1974	Aerial	No discernible changes.
1966	Aerial	No discernible changes.
1954	Aerial	No discernible changes.
1951	Aerial	No discernible changes.
1950	Sanborn	Occupant has changed to Associated Upholstery Corporation with a storage building in Tenth Street.
1943	Aerial	No discernible changes.
1940	Aerial	No discernible changes.
1937	Sanborn	National Bearings Metals Corporation foundry and machine shop in same building as 1885 Sanborn.

Year	Resource	Findings
1930	Aerial	No discernible changes.
1906	Sanborn	Magnus Metal Co. foundry and machine shop in a two-story building.
1885	Sanborn	Block 6902, Lot 28 was formerly designated Block 420. Property is vacant.

6.4.17 Research & Mfg. Corp of America (Mile Post 66.35 NB to Mile Post 66.30 NB)

Research & Mfg. Corp of America is located at 360 9th Street, Jersey City on as Block 6902, Lot 29.

Government Agency Records

The NJDEP PI# assigned to the property is G000014289. The PI# currently has a closed status. A RIR was submitted in September 2005 to document investigations conducted for AOCs identified at the property based on a PA report prepared in September 2005. Soil sample results indicated exceedances of BNs, PCBs, pesticides, metals, and TPHC. Groundwater results indicated exceedances of PAHs, chloromethane, chloroform, dieldrin and metals. The soil contamination was attributed to Historic Fill except for TPHC, and a site-wide Deed Notice was proposed. The PAHs and metals contamination in groundwater was attributed to Historic Fill and a CEA was proposed. A RIR/RAW was submitted in July 2011 to discuss further investigations conducted to address pesticides, TPHC, PAHs and metals in soil, and groundwater. The investigations 1) did not indicate a release of pesticides from Research & Mfg. and that the two areas of aldrin above standards in soil are isolated and are to be addressed with the site-wide Deed Notice; 2) metal contamination is related to Historic Fill and is to be addressed with the site-wide Deed Notice and cap; 3) TPHC exceedance was attributed to area-wide Historic Fill and the up gradient former Conrail property and that the PAHs are not related to discharges from USTs but are associated with Historic Fill, and are to be addressed with the site-wide Deed Notice and cap; and 4) groundwater results indicated exceedances of metals attributed to background conditions or Historic Fill, and is to be addressed with a CEA. A Deed Notice was filed on March 27, 2012 with a cap for various metals and PAHs, TPHC and aldrin. A CEA was established on September 20, 2011 for Historic Fill and several metals. A Restricted Use NFA for the Entire Site was issued on October 12, 2011. All structures were demolished around 2014 and the property has been redeveloped with housing.

Historic Maps and Aerial Photographs

Refer to discussion in Section 6.4.16.

6.4.18 400 Newark Ave (Mile Post 66.20 NB to Mile Post 66.10 NB)

400 Newark Ave in Jersey City is designated Block 9806, Lots 2 and 3.

Government Agency Records

The NJDEP Land Use PI# assigned to the property is 0906-20-0011.1. A Land Use permit for a Flood Hazard Area (FHA) Individual Permit and Verification was approved on March 5, 2021 to build a mixed use residential/commercial building.

EDR Database

The property is listed in the NJ Release database. Historic soil and groundwater contamination was found, and Case No. 04-08-20-1320-21 was assigned.

Historic Maps and Aerial Photographs

Year	Resource	Findings
1997-2020	Google Earth	Lot 6.01 used for parking in 2002. Auto body works on Lot 8 removed in 2008. Commercial building on Lot 2 was removed in 2015. Residential building construction on Lot 6.01 in 2016. Residential building constructed on Lot 8 in 2017-2018. Dwelling removed form Lot 3 in 2019.
1994	Google Earth	Auto repair facility on the east side of Lot 8.
1985	Aerial	No discernible changes.
1979	Sanborn	One auto repair and one auto body garage on Lot 8. Commercial building on Lot 2. Auto body shop on Lot 5. Store on Block 9805.
1974	Aerial	No discernible changes.
1966	Aerial	No discernible changes.
1954	Aerial	New structures appear on Lots 2 & 8. Similar layout as the 1979 Sanborn.
1951	Aerial	No discernible changes.
1950	Sanborn	An auto repair facility and used auto sales facility have appeared on Lot 8. Iron works and coal yard on Lot 6.01. Jersey City Coal Co. on Block 9805.
1943	Aerial	No discernible changes.
1940	Aerial	Similar layout as the 1950 Sanborn. Outdoor storage Lots 1, 2 and new structures on Lot 8.
1937	Sanborn	NJ Junction Railroad has been removed. Central Architect Iron Works on Lot 5. Junkyard on Lot 6. Blacksmith on Lot 2. Jersey City Coal Co. on Block 9805.
1930	Aerial	NJ Junction Railroad remains on Lots 1, 2 & 8. The remainder of the site is not discernible.
1906	Sanborn	A rail track of the New Jersey Junction Railroad on wooden trestle has appeared on Lots 1, 2 & 8. Central Architect Iron Works and blacksmith on Lots 5 & 6.01. Bottling Works on Lot 4. Store on Lot 3. Jersey City Coal Co. on Block 9805.
1885	Sanborn	Block 9806 formerly was designated Block 447. No former Block # for Block 9805. Brush manufacturing on Lot 5; beer bottling on Lot 4. Block 9805 is improved with a structure used by the Jersey City Coal Co. and is equipped with a scale.

6.4.19 Paul Bucci Plumbing (Mile Post 66.20 NB to Mile Post 66.10 NB)

Paul Bucci Plumbing is located at 29-31 Division Street, Jersey City on Block 9801, Lot 11.

Government Agency Records

The NJDEP PI# assigned to the property is 016338 and 021921. The PI# currently has a closed status. UST documents noted that two 2,000-gallon light diesel fuel USTs used for fueling vehicles for an auto repair

business were removed in September 1988 and no contamination was noted. ISRA documents were provided for ProTech Shading Inc. (E88074) who manufactured window shades on the 2nd floor of the building triggered by sale of property. Small quantities of hazardous substances noted (benzene, mineral spirits, triacetin C.P., spray paint, auto antifreeze, enamel paint, lacquer, and sanding sealant), and no spills or discharges of hazardous substances noted. The fuel-dispensing pumps were not located in the leasehold portion used by ProTech. According to DataMiner, ISRA Case No. E88074 is closed and a Historic NFA was issued. The property is located within an area mapped as Historic Fill as is the adjoining section of the NB-HCE.

Historic Maps and Aerial Photographs

Year	Resource	Findings
2002-2020	Google Earth	Six structures exist on the property in 2010. Lot 12 reconfigured as one condominium building in 2015/2016. Two structures on Lot 14 were removed in 2018.
2001	Google Earth	Structure removed from Lot 7 which is now used for parking. Seven structures exist on the property.
1994-1997	Google Earth	No discernible changes.
1985	Aerial	No discernible changes.
1979	Sanborn	Two auto repair properties, two structures used for paper storage, two auto garages, dwellings, and store.
1974	Aerial	No discernible changes.
1966	Aerial	NJTA Viaduct has been constructed above Lots 2, 3, 4, 18 and 19 resulting in the removal of the junkyard and a few dwellings and auto garages. Structures remain on Lots 7, 12, 13 & 14.
1954	Aerial	No discernible changes.
1951	Aerial	Similar layout as the 1951 Sanborn. West side of property used for outdoor storage (junkyard).
1950	Sanborn	Junkyard, “washing fluid manufacturing”, motor freight station, auto body shop and dwellings.
1943	Aerial	Similar layout as the 1937 Sanborn. Outdoor storage on the west side of the property.
1940	Aerial	Similar layout as the 1937 Sanborn.
1937	Sanborn	NJ Junction Railroad and coal yard have been removed on the west side of the property leaving it vacant. The east side of the property is mixed use including a beverage warehouse, charcoal warehouse, milk bottle warehouse, junkyard and several dwellings and auto garages.
1930	Aerial	NJ Junction Railroad remains on the west side of the property. Remainder of the property appears to have few additional structures compared to the 1906 Sanborn Map.
1906	Sanborn	A rail track of the New Jersey Junction Railroad on wooden trestle has appeared on Lots 2 & 3. The dwellings have been removed from Lots 1 & 19 and replaced with a small dwelling and outbuildings within the Hudson City Coal Co. yard. Junkyard on Lot 12 and one dwelling on Lot 17.

Year	Resource	Findings
1885	Sanborn	Block 9801 formerly was designated Block 448. Lots 1 & 19 are improved with six dwellings and several additional structures. The remainder of the property is vacant.

6.4.20 Desimon Auto Body (Mile Post 66.20 NB to Mile Post 66.10 NB)

Desimon Auto Body is located at 380 Newark Avenue, Jersey City, on Block 9806, Lot 8.

Government Agency Records

The NJDEP PI# assigned to the property is 265202. The PI# currently has a closed status. Soil and groundwater investigations conducted in 2004 revealed exceedances of various PAHs and metals in soil, and various PAHs, metals and total cyanide in groundwater. Two No. 2 heating oil USTs were removed in November 2005 and visual inspection found the USTs compromised (Case No. 05-11-29-1445-31). Post-excavation results indicated there no exceedances of current Soil Remediation Standards, and groundwater was not encountered; therefore, a Letter of No Further Action was requested.

A PA/SI/RI/RAW prepared in January 2006 identified PAHs and metals in soil above applicable standards attributed to Historic Fill, and VOCs and SVOC TICs in groundwater above applicable standards. The report recommended that the Historic Fill be addressed via engineering and institutional controls. Additional investigation was warranted for groundwater.

A RIR/RAW prepared in June 2008 documented additional investigations conducted at the property. Product was detected in MW-1 and MW-2 in the vicinity of the former USTs, and product recovery was conducted from September 2006 to August 2007. Groundwater samples collected from MW-1 in 2006 for VOCs and BNs did not indicate exceedances of GWQS. Both wells were abandoned in September 2007 and no further investigation was recommended. The RAW recommended an engineering control (capping of site), Deed Notice and CEA to address Historic Fill contamination.

A Deed Notice recorded on May 12, 2017, documented an engineering control consisting of a cap protective of various PAHs and metals. A CEA was established on February 9, 2015 for various PAHs and metals. A Restricted Use RAO with Permit Requirements for the Entire Site was issued on March 3, 2015.

EDR Database

The property is listed in the RCRA-Large Quantity Generator database. The property (Realty Urban Renewal - NJR986651560) is listed as a large quantity generator of lead hazardous waste (D008).

Historic Maps and Aerial Photographs

Refer to discussion in Section 6.4.18.

6.4.21 391, 392, 393, 397, & 401 7th Street and Newark Avenue & 7th Street (Mile Post 66.15 NB to Mile Post 66.20 NB)

The property is located on Block 9806, Lots 3 and 5.

EDR Database

Several NJ Release database entries document historic soil and groundwater contamination including case No. 04-08-20-1321-21 (391), 04-08-20-1322-21 (392), 04-08-20-1323-21 (393), 04-08-20-1324-21 (397), 04-08-20-1319-21(401), and 04-08-20-1320-21 (Newark Ave. & 7th Street). No further information is available. The cases are in the vicinity of Desimon Auto Body property. (Section 6.4.20 above).

Historic Maps and Aerial Photographs

Refer to discussion in Section 6.4.18.

6.4.22 399 7th Street (Mile Post 66.15 NB to Mile Post 66.20 NB)

399 7th Street, Jersey City is located on Block 9806, Lot 4.

EDR Database

The property is listed in the NJ Release database. One 550-gallon UST was removed, contamination was found, and Case No. 04-08-20-1316-44 was assigned.

Historic Maps and Aerial Photographs

Refer to discussion in Section 6.4.18.

6.4.23 17-19 Division Street (Mile Post 66.20 NB to Mile Post 66.10 NB)

17-19 Division Street is in Jersey City on Block 9806, Lot 6.01 (formerly lots 6 and 7).

Government Agency Records

The NJDEP PI# assigned to the property is 720064. The PI# currently has a closed status. A SI/RAW prepared in March 2016 identified the presence of site-wide Historic Fill. Sample results identified various PAHs and metals in soil and groundwater above applicable standards. A RAR prepared in May 2017 documented the remedial actions conducted at the property. A Deed Notice was recorded on May 18, 2017 documenting an engineering control consisting of a cap protective of various PAHs and metals. A CEA was established on June 22, 2017 for various PAHs and metals. A Restricted Use RAO with Permit Requirements for the Historic Fill AOC was issued on June 22, 2017and amended on July 28, 2017.

Historic Maps and Aerial Photographs

Refer to discussion in Section 6.4.18.

6.4.24 JVJ Enterprises (Mile Post 66.10 NB to Mile Post 65.90 NB)

JVJ Enterprises is located at 454 2nd Street, Jersey City on Block 11008, Lot 1.01. The property was formerly the location of Home Laundry Service.

Government Agency Records

The NJDEP PI# assigned to the property is 768919. The status of this property is active. A PA/Phase I was submitted in January 2016 which identified three AOCs: AOC-1 – Historic Fill; AOC-2 – Potential USTs; and

AOC-3 – Historic Site Operations. site and remedial investigations were conducted and indicated no contamination was associated with AOC-2 and AOC-3. Soil sample results indicated exceedances of PAHs, metals and EPH. However, a site-specific remediation criterion was established for EPH and no results exceeded this criterion. Groundwater sample results indicated exceedances of PAHs and metals. A CEA for Historic Fill (PAHs and metals) for the entire property was established on January 26, 2020. No Deed Notice has been recorded.

A HRHC Complaint received on April 20, 2021 for a dry cleaner that burned down causing damage to oil tanks and oil in basement at 454 2nd Street on January 28, 2021 (Case No. 21-04-16-1258-13); no further information known except that the status is listed as closed with an investigation complete.

Historic Maps and Aerial Photographs

Year	Resource	Findings
2014-2020	Google Earth	No discernible changes.
2012-2013	Google Earth	Most structures have been removed. Six dwellings remain.
1994-2011	Google Earth	No discernible changes.
1985	Aerial	No discernible changes.
1979	Sanborn	Small expansion of Home Laundry Service operation. Dwelling and bakery removed to expand the boiler room.
1974	Aerial	No discernible changes.
1966	Aerial	No discernible changes.
1954	Aerial	No discernible changes.
1951	Aerial	No discernible changes.
1950	Sanborn	Home Laundry Service operation has expanded. Approximately seven dwellings.
1943	Aerial	Similar layout as the 1937 Sanborn.
1940	Aerial	Similar layout as the 1937 Sanborn.
1937	Sanborn	Most of the remainder of the property has been developed. Additional structures include a garage with gasoline tank, “Home Laundry Service”, auto repairing facility and several rags and junk operations.
1930	Aerial	Individual structures are not discernible.
1906	Sanborn	Small junkyard and several additional dwellings have appeared.
1885	Sanborn	Former Block 431 is improved with seven dwellings.

6.4.25 361 Newark Ave (Mile Post 66.10 NB to Mile Post 65.90 NB)

361 Newark Ave is in Jersey City on Block 10901, Lot 127.

Government Agency Records

The NJDEP Land Use PI# assigned to the property is 0906-09-0009.1. A Land Use review dated July 5, 2016 for a FHA Individual Permit and Verification application submitted on June 7, 2016 noted deficiencies that had to be addressed before approval.

Historic Maps and Aerial Photographs

Year	Resource	Findings
1997-2020	Google Earth	Generally, a mixture of wooded land and gravel/dirt pathways on most of Block 10901. A six-story residential building and surface parking lot were constructed on Lot 127 in 2015-2016. Railroad utility boxes on Lot 108. Jewell Electric buildings remain on Lots 117 and 134. Jewell Electric uses Lot 133, portions of Lots 119 and 132 and a vacated potion of 3rd Street for parking.
1994	Google Earth	No discernible changes.
1985	Aerial	No discernible changes.
1979	Sanborn	West Shore Freight House has been removed.
1974	Aerial	An elevated rail track has appeared on Lot 121. West Shore Freight House remains on Lot 121.
1966	Aerial	NJTA viaduct has been constructed. Structures on Lots 123, 124 and 125 have been removed because the NJTA viaduct is above these lots. The box warehouses have been removed because of the NJTA construction. The two buildings of Jewell Electric have appeared on Lots 117 and 134.
1954	Aerial	No discernible changes.
1951	Aerial	No discernible changes.
1950	Sanborn	Flour warehouse on Lot 124, machine shop on Lot 125, auto garage on Lot 123. The barrel warehouses on Lots 117 and 118 are now box warehouses. All structures on Lot 127 have been removed.
1943	Aerial	No discernible changes.
1940	Aerial	Similar layout as the 1937 Sanborn. However, some outside storage has spread from the properties on Lot 127 southward under and south of the Pennsylvania Railroad viaduct (Lot 120).
1937	Sanborn	Auto Spring Repairing shop with gasoline tank has appeared on Lot 124. A filling station with two gasoline tanks and auto wrecking and auto parts facility has appeared on the east side of Lot 127. Iron works in the center of Lot 127. Auto wrecking shed and yard on the west side of Lot 127. Metal barrel & container warehouse, wooden barrel warehouse, “soaking hoops”/steam heater, auto garage and vacant buildings on Lots 117 and 118. Railroad signal tower and office in the vicinity of the northern end of Lot 118.
1930	Aerial	Similar layout as the 1937 Sanborn.
1906	Sanborn	Most of the property is improved with the NJ Junction Railroad and land formerly part of Mary Benson Park. Dwellings on former Blocks 436 and 437

Year	Resource	Findings
		have been removed. Rail tracks have appeared on Block 436. Three buildings of Troy Laundry Machinery Company are in the vicinity of Lots 117 and 118 (Former Block 437 between 2nd and 3rd Street and west of Merseles Street). West Shore Freight House is in the vicinity of Lot 121.
1896	Sanborn	Traversed by the NJ Junction Railroad. The Jersey Junction Railroad crosses beneath the Pennsylvania Railroad in the vicinity of Lot 109. Jersey City Cemetery (Lot 107) to the west of the NJ Junction Railroad contains a dwelling and a greenhouse.
1885	Sanborn	Two tracks of Pennsylvania Railroad, built on a trestle, crosses west to east on Lot 120. Tracks of Pennsylvania Railroad are also in the vicinity of Lots 113 and 114. Former Blocks 436 and 437 west of Merseles Street are improved with numerous structures

6.4.26 Mary Benson Park (Mile Post 66.10 NB to Mile Post 65.90 NB)

Mary Benson Park is located at 3rd Street and Merseles Street, Jersey City on Block 10901, Lot 129.

Government Agency Records

The NJDEP PI# assigned to the property is 590281. The PI# currently has a closed status. A RAR was submitted in May 2015 to document investigations and remedial actions conducted at the property. A PA prepared in February 2013 identified four AOCS with two requiring further investigation: AEC-1 (Historic Fill) and AEC-2 (lead impacted soil, Case No. 12-06-22-1512-51). Site and remedial investigations were conducted, and soil sample results indicated that impacted soil (lead) was attributed to Historic Fill and recommended the implementation of engineering and institutional controls. Groundwater was not sampled but assumed to be contaminated due to Historic Fill, and a CEA was established on February 10, 2014. A Deed Notice was recorded on March 24, 2015 for Historic Fill contaminants with a cap. A Restricted Use RAO for the Entire Site was issued on December 7, 2015.

Historic Maps and Aerial Photographs

Year	Resource	Findings
1997-2020	Google Earth	Generally little change. Southbound NJTP viaduct construction/maintenance in 2014-2015. Playground improvement in the southern part of the park in 2014.
1994	Aerial	Park improved with a baseball field and basketball court and playground.
1985	Aerial	No discernible changes.
1979	Sanborn	The firehouse and park building were constructed in 1964.
1974	Aerial	No discernible changes. Fire house and park building constructed on the east side of the park.
1966	Aerial	The New Jersey Turnpike viaduct has been constructed.
1954	Aerial	Some preliminary construction of the NJ Turnpike in the west side of the park.
1951	Aerial	No discernible changes.
1950	Sanborn	No changes compared to the 1937 Sanborn Map.

Year	Resource	Findings
1943	Aerial	Overflow storage removed from Lot 128 and the northern edge of Lot 129.
1940	Aerial	A paved area has appeared in the southeast portion of the park.
1937	Sanborn	Public School #5 on Block 11002 constructed in 1915.
1930	Aerial	Vacant parkland on Block 10901; school has been constructed on Block 11001. Overflow storage from Lot 127 into Lots 120, 128 and northern edge of Lot 129.
1906	Sanborn	Mary Benson Park with pathways on Block 10901. Blacksmith and small junkyard in future school site on Block 11001.
1896	Sanborn	Vacant land. Block 10901 was formerly designated Block 438, 439, 440 and 445. Block 11001 formerly designated Block 412.

6.4.27 Merseles Street Oil Spill (Mile Post 65.90 NB to Mile Post 65.75 NB)

Merseles Street Oil Spill is located in the vicinity of Block 11008 in Jersey City. A spill of petroleum oil impacted the streets in the area of Merseles Street, 2nd and 3rd Streets.

Government Agency Records

The NJDEP PI# assigned PI# 607984 for an incident on May 23, 2013 documented as case #13-05-23-1809-45. A responsible party could not be identified for an unknown amount of heating oil from an unknown source impacting storm drains. Flooding had caused the oil to also impact the roadway surface. An emergency cleanup consisting of cleaning the street and sidewalks using speedy dry, sweeping up the street and removing oil from impacted drains was conducted later in the evening of May 23-24. A crew returned on June 12, 2013 to clean a catch basin that was inaccessible during the initial cleanup.

The NJDEP Bureau of Emergency Response determined that no further investigation or cleanup was required and closed the case.

Historic Maps and Aerial Photographs

Refer to discussion in Section 6.4.24.

6.4.28 Sargisoff Export Corp. (Mile Post 65.90 NB to Mile Post 65.75 NB)

Sargisoff Export Corp. is located at 457 2nd Street, Jersey City on Block 11007, Lot 16.

Government Agency Records

The NJDEP Facility ID Number assigned to the property is 35458500000. CRTK Surveys were provided for 1992-1999, 2002-2004 which listed aerosol dispensers, inks and liquified petroleum gas; and operations were listed as bailing and storage of textile fabrics. No CRTK surveys were provided for 2000, 2001, 2005 and 2006. Notice of Violations was issued for failure to submit CRTK surveys for 2001 and 2006 but violations were rescinded. No spills or releases have been reported.

Historic Maps and Aerial Photographs

Year	Resource	Findings
2005-2020	Google Earth	Residential structures were constructed on Lots 14 & 15. Warehouses removed on Lot 16 in 2008. New residential building constructed in 2009.
1997-2014	Google Earth	No discernible changes.
1994	Google Earth	No discernible changes.
1985	Aerial	No discernible changes.
1979	Sanborn	Improved with several commercial and warehouses. One is used for metal storage.
1974	Aerial	Improved with several warehouse type structures. Similar layout as the 1979 Sanborn.
1966	Aerial	Details not readily discernible. Appears to be entirely developed.
1954	Aerial	No discernible changes.
1951	Aerial	Similar layout as the 1950 Sanborn.
1950	Sanborn	A manufacturer of portable metal buildings has appeared on the property. West side of the property is a wastepaper, rags and metals warehouse. Laundry Chemical Manufacturing building has appeared at 445 2nd Street.
1943	Aerial	Similar layout as the 1950 Sanborn.
1940	Aerial	Similar layout as the 1937 Sanborn.
1937	Sanborn	A wastepaper junk warehouse has appeared on the west side of the property. Home Laundry Garage is depicted with a gasoline tank. Most of the dwellings shown in the 1906 Sanborn Map have been replaced with other structures including structures for storing junk.
1930	Aerial	Details not readily discernible. Appear to be differences compared to the 1937 Sanborn Map.
1906	Sanborn	Structures were removed on the south and west sides of the Block. First Street is moved to expand the area dedicated to rail tracks south of former Block 430.
1885	Sanborn	Former Block 430 is improved with numerous dwellings.

6.4.29 Merseles Street Properties (Mile Post 65.90 NB to Mile Post 65.75 NB)

Merseles Street Properties is located at 426-430 1st Street and 430-457 2nd Street, Jersey City on Block 11007, Lot 16.

Government Agency Records

The NJDEP PI# assigned to the property is 282711. The PI# currently has a closed status except for Activity VIC130001 has an active status. A Deed Notice was recorded on May 28, 2009 for remaining soil contamination related to Historic Fill (PAHs, arsenic and lead) with an engineering control. A CEA was established on July 9, 2009 for groundwater contamination related to Historic Fill. A Restricted Use Entire Site NFA was issued on July 13, 2009.

Historic Maps and Aerial Photographs

Refer to discussion in Section 6.4.28.

6.4.30 Super Service MVA (Mile Post 65.75 NB to Mile Post 65.60 NB)

Super Service MVA is located at Montgomery Street and Center Street, Jersey City adjacent to Block 12604, Lot 1.

Government Agency Records

The NJDEP PI# assigned to the property is 585163. The status of this property is unknown. An estimated 50-75 gallons of diesel fuel was released from a leaking tractor trailer (Case No. 12-08-03-1446-16/12-08-03-1326-57). The release was found to have impacted the roadway and storm drain. Atlantic Response Inc. remediated the discharge by applying additional sorbent clay to the impacted roadway which was later collected in addition to the removal of contaminated media from the storm drain basin. Case closure was recommended by the NJDEP BER.

Historic Maps and Aerial Photographs

Year	Resource	Findings
1994-2021	Google Earth	No discernible changes.
1985	Aerial	No discernible change.
1979	Sanborn	The chemical warehouse on Block 406 is boarded up. The playgrounds on Block 407 have been replaced with Ferris High School and Public-School No. 9 is new. The two schools on Block 407 have extended onto Block 428.
1974	Aerial	James Ferris High School and Public-School No. 9 are present on both Blocks 407 and 428.
1966	Aerial	Block 428 appears vacant.
1954	Aerial	No discernible changes.
1951	Aerial	No discernible changes.
1950	Sanborn	On Block 406, apartments and stores remain. A garage & auto laundry, and a beverage warehouse are now present. The church is now a Ukrainian church, and the News Co. building is now a chemical warehouse. Block 407 remains the same. Block 428 still mostly consists of flats and stores but a wastepaper warehouse and an old rag and paper warehouse are also present.
1943	Aerial	No discernible changes.
1940	Aerial	No discernible changes.
1938	Sanborn	Block 406 still contains flats and stores; however, an Italian Presbyterian church, News Co. and a garage are now present. On Block 407, Zabriskie (children's playgrounds) are present. No major changes on Block 428 except the bottle & junk yard is no longer present.
1930	Aerial	No discernible changes.

Year	Resource	Findings
1906	Sanborn	Improved with dwellings, flats, stores, and a Chinese laundry on Block 406. Block 407 is now Public-School No. 9. Block 428 has numerous dwellings, stores and a bottle & junk yard.
1885	Sanborn	Mostly vacant except Block 407 has a Japanese Hair Works.

6.4.31 James Ferris High School (Mile Post 65.75 NB to Mile Post 65.60 NB)

James Ferris High School is located at 35 Colgate Street, Jersey City on Block 12604, Lot 1.

Government Agency Records

The NJDEP PI# assigned to the property is 017194. The status of this property is active. A RIR was prepared in April 1996 to summarize investigations conducted related to UST closure activities. Two 20,000-gallon no. 4 fuel oil USTs and one 1,000-gallon diesel fuel UST were removed in November 1993 and two 15,000-gallon no. 4 fuel oil USTs and one 1,000-gallon diesel fuel UST were installed in April 1994 in the same excavation (Case No. 94-04-18-1217-01). Previous soil sample results indicated PAHs above applicable standards. Remedial investigations were conducted to delineate PAHs in soil and are to be addressed with a Deed Notice. Groundwater sample results were below applicable standards. A Deed Notice was recorded on September 10, 1996 for remaining soil contamination (PAHs) with a cap. A Restricted Use AOC NFA was issued on March 24, 1997 for Case No. 94-04-18-1217-01.

A NJDEP Report of Incident was created when a 15,000-gallon #2 heating oil UST failed a tank tightness test and a leak was suspected (Case No. 20-06-19-1208-52); incident date of June 5, 2019 but reported on June 19, 2020. The incident is tracked as an active case, Activity LSR20001.

NJDEP UST Compliance Evaluation Inspections in 2006, 2009 and 2015 noted numerous items out of compliance regarding the UST system at the school.

CRTK surveys provided for Ferris High School for 2004 and 2008 listed numerous chemicals for the science department, art room, cafeteria, wood shop, nurse, pool and custodial storage. No spills or releases reported.

The property is located within an area mapped as Historic Fill as is the adjoining section of the NB-HCE; Historic Fill possibly has impacted soil and groundwater in the vicinity.

Historic Maps and Aerial Photographs

Refer to discussion in Section 6.4.30.

6.4.32 Talon Paint (Mile Post 65.60 NB to Mile Post 65.45 NB)

Talon Paint is located at 205 Bright Street, Jersey City on Block 13803, Lots 6 to 8 and 10 to 13.

Government Agency Records

The NJDEP PI# assigned to the property is 009196 and 637247. The status of this property is active. A RIR Addendum was prepared in August 1997 to summarize investigations conducted related to UST closure

activities. Three USTs (one 1,000-gallon xylene UST; one 1,000-gallon mineral spirits UST; and one 1,000-gallon VM&P naphtha UST) were abandoned in place in November 1994 (Case No. 95-3-17-1130-27). Previous soil sample results indicated benzene, total xylenes and ethylbenzene above applicable standards and hydro-punch water sample results were below applicable standards. A RIR was prepared in January 2016 to summarize remedial activities for the former USTs. Soil and groundwater sample results indicated concentrations below applicable standards and that no further investigation or action is necessary for Case No. 95-03-17-1130-27. An Unrestricted Use AOC RAO was issued on June 2, 2016 for Case No. 95-3-17-1130-27.

A RIR/RAW was prepared in 2018 for the entire site. A PA report prepared in July 2016 by Cilli identified 11 AOCs, three of which required further investigation: ASTs, Historic Fill and an open area away from production area. A SI Report was prepared in January 2017 to summarize site investigations conducted at the three AOCs and additional investigations were necessary. Remedial investigations were conducted which identified four additional AOCs. Soil sample results indicated PAHs and metals above applicable standards related to Historic Fill (AOC-6), which are to be addressed with engineering and institutional controls. Groundwater sample results did not indicate an impact from the former USTs, and sampling was not conducted to investigate Historic Fill but is assumed to be contaminated and a CEA should be established (AOC-14). No further investigation/action proposed for AOC-1 to AOC-5, AOC-7 to AOC-13 and AOC-15; AOC-10 was issued an Unrestricted Use AOC RAO on June 2, 2016. A RAR was submitted in December 2019 stating that the PAHs and metals detected above applicable standards related to Historic Fill have been addressed with engineering (cap) and institutional controls (Deed Notice and CEA). A Deed Notice was recorded on December 18, 2019 documenting an engineering control consisting of a cap protective of the remaining soil contamination (PAHs and metals related to Historic Fill). A CEA documenting Historic Fill was established on April 9, 2019. A Restricted Use with Permit Requirements – ISRA Industrial Establishment-Entire Site was issued on April 30, 2019, for Case Nos. 02-09-09-1707-02, 09-28-1545-05, 11-09-28-1545-05 and 16-07-26-1132-18 for cessation of operations (ISRA Case No. E20140083) and revised on July 15, 2020.

CRTK surveys were provided for 1992-2011, which listed aluminum (fume or dust), ammonium hydroxide, antimony, arsenic, benzene, butyl acrylate, chromium oxide, diesel fuel or #2 heating oil AST, decabromodiphenyl oxide, driers-paints & varnish, ethylene glycol, isopropyl alcohol, latex paints, lead chromate, methyl propyl ketone, n-butyl acetate, n-butyl alcohol, paint enamels, lacquer, stain, phenylmercury acetate, propane, resin solution, sodium hydroxide, and/or xylene (mixed isomers). No surveys were provided for 2012-2015. No spills or releases have been reported.

Historic Maps and Aerial Photographs

Year	Resource	Findings
1994 - 2021	Google Earth	Dwelling removed from Lot 1 in 2006 and from Lot 7 in 2012.
1985	Aerial	A few dwellings have been removed.
1979	Sanborn	Possible gasoline tank in front of furniture warehouse on Lot 11. Expanded manufacturing building on Lot 12.
1974	Aerial	No discernible changes.

Year	Resource	Findings
1966	Aerial	No discernible changes.
1954	Aerial	No discernible changes.
1951	Aerial	No discernible changes.
1951	Sanborn	Auto repair facility on Lot 19. Furniture warehouse on Lot 11. Sauerkraut factory on Lot 12. Fish smoking on Lot 17. Bottle storage and burlap bag warehouse on Lot 16.
1943	Aerial	No discernible changes.
1940	Aerial	Structure on Lot 10 has been removed. Structure has appeared on Lot 16.
1937	Sanborn	No coverage.
1930	Aerial	No discernible change.
1928	Hopkins	Independent Biscuit Co. on Lot 11. Several additional dwellings have appeared.
1911	Sanborn	Tin shop on Lot 10. Cooperage on Lot 22. Veterinary hospital on Lot 12. Numerous dwellings have been constructed elsewhere on the property.
1896	Sanborn	Former Block 2135 is mostly vacant. Chemical works at 24 Brook Street (Lot 19). One dwelling on Lot 10.

6.4.33 18 Center Street (Mile Post 65.45 NB to Mile Post 65.20 NB)

18 Center Street is in Jersey City on Block 13802, Lot 1.

Government Agency Records

The NJDEP PI# assigned to the property is 663764. The PI# currently has a closed status. A RAR was submitted in October 2014 for removal of a 550-gallon #2 heating oil UST. During removal activities in August 2014, there was visible and olfactory evidence of soil contamination (Case No. 14-08-18-1141-44). Contaminated soil was excavated, and post-excavation soil sample results were below applicable standards. No groundwater was encountered. No further investigation or remediation is required. An Unrestricted Use AOC NFA was issued on November 6, 2014.

Historic Maps and Aerial Photographs

Year	Resource	Findings
1997-2021	Google Earth	Auto and truck storage on Lot 23 beginning in 2012. Parking lot use on Lot 22 begins in 2019.
1994	Google Earth	Welding shop on Lot 10 removed and replaced with building covering entire lot. Lots 22 and 23 are vacant.
1985	Aerial	No discernible changes.
1979	Sanborn	Hardware Machinery and Repair on Lot 9 (32 Center St.). Auto garages on Lot 9 (23 Brook Street) and Lot 7. Welding on Lot 10.
1974	Aerial	No discernible changes.
1966	Aerial	No discernible changes.
1954	Aerial	No discernible changes.
1951	Aerial	No discernible changes.

Year	Resource	Findings
1951	Sanborn	Macaroni storage on Lot 9 (32 Center St). Re-cooperage and barrel storage on Lot 9 and 10 (19-23 Brook St.). Five auto garages, dwellings and stores.
1943	Aerial	No discernible changes.
1940	Aerial	No discernible changes.
1930	Aerial	No discernible changes.
1928	Hopkins	Several additional dwelling sand sheds.
1911	Sanborn	Several dwellings, cement storage, wagon shed and a saloon.
1896	Sanborn	Several dwellings and sheds.

6.4.34 Aetna Smelting & Refining Works, Inc. - Former 13 Center Street (Mile Post 65.45 NB to Mile Post 65.20 NB)

The EDR Area/Corridor Report identified a former lead smelter at 13 Center Street (Block 13703, Lot 3). Review of the 1951 Sanborn Map reveals that the facility had formerly existed in the vicinity of Center Street and Colden Street, an area now beneath viaducts of the NB-HCE. The Sanborn Map also identifies a former paint and varnish works under the NB-HCE at Colden Street and a laundry and auto wrecking yard near Grand Street. The former properties were demolished prior to the construction of the NB-HCE viaduct in the 1950s.

Historic Maps and Aerial Photographs

Year	Resource	Findings
1994-2021	Google Earth	No discernible changes.
1985	Aerial	No discernible changes.
1979	Sanborn	NJTA viaduct has been constructed above the property.
1974	Aerial	No discernible changes.
1966	Aerial	NJTA viaduct has been constructed above the property. Property is vacant.
1954	Aerial	No discernible changes.
1951	Aerial	No discernible changes.
1951	Sanborn	Columbia Paints and Varnish Works on the north side of Block. Aetna Smelting & Refining Co. on northwest corner of Block. Union Wet Wash Laundry on the southeast corner of the Block. A gasoline tank is in front of the laundry facility. Auto wrecking yard on the southern portion of the lot.
1943	Aerial	Structures removed from the southern portion of the Block.
1940	Aerial	No discernible changes.
1930	Aerial	No discernible changes.
1928	Hopkins	Woolsey Paint & Color Co., and hay & feed company. Wood-framed and brick structures.
1911	Sanborn	Expansion of Woolsey Paint & Color Co., and wagon builder; hay & fed co., dwellings, and sheds.
1896	Sanborn	East half of former Block 2139 is improved with a portion of the Woolsey Paint & Color Co., a hay & feed store, wagon builder, stables and several sheds and dwellings.

6.4.35 460 Grand Street (Mile Post 65.3 NB to Mile Post 65.35 NB)

460 Grand Street, Jersey City is located on Block 13801, Lot 6.

EDR Database

The property is listed in the State Hazardous Waste Site and NJ Release databases. The NJDEP PI# assigned to the property is 753929. According to NJDEP DataMiner, the property is an active case with Historic Fill contamination affecting only soils.

Historic Maps and Aerial Photographs

Year	Resource	Findings
1994-2021	Google Earth	Work trailers on Lot 1 from 1997 to 2004 and from 2008 to 2021. Lot 6 is used for parking from 1997 to 2005. Mid-rise residential building construction on Lot 6 began in 2018 generally completed by 2020.
1985	Aerial	Similar layout to the 1979 Sanborn Map.
1979	Sanborn	Structures removed from Lots 1 & 2. Auto body works on Lot 16. Two auto body shops on Lot 6. Most dwellings and flats removed.
1974	Aerial	Reduction is number of structures.
1966	Aerial	No discernible changes.
1954	Aerial	Similar layout to the 1951 Sanborn Map.
1951	Aerial	Similar layout to the 1951 Sanborn Map.
1951	Sanborn	J. Ringle & Son operations remain on Lot 1. The oil house has been replaced with a blacksmith. A wagon shop is also on Lot 1. Auto repair facility on Lot 16. Auto body shop on Lot 6.
1943	Aerial	Similar layout to the 1951 Sanborn Map.
1940	Aerial	Similar layout to the 1951 Sanborn Map.
1930	Aerial	No discernible changes.
1928	Hopkins	J. Ringle & Son Tin & Iron Works on Lot 1.
1911	Sanborn	Jacob & Ringle & Son on Lot 1 includes a tin shop, metal stamping with 15 HP gas engine, paint mixing, and an oil house. A hay loft is also on Lot 1. Saloon on Lot 3. Junk shop on Lot 16. Two saloons and junk shop on Lot 6.
1896	Sanborn	Tin & Iron Worker with a “gas engine” on Lot 1. “Segar” (likely cigar) factory on Lot 16. Dwellings elsewhere.

6.4.36 50-52 Center Street (Mile Post 65.5 NB to Mile Post 65.55 NB)

50-52 Center Street, Jersey City is located on Block 13805, Lot 1.

EDR Database

The property is listed in the NJ Release database. Suspect soil contamination was identified during removal of two 550-gallon USTs and Case No. 08-02-07-1518-52 was assigned. In addition, allegedly hazardous debris was illegally dumped on the property; Case No. 16-07-15-0237-38 was assigned. No further information is known for either case number.

Historic Maps and Aerial Photographs

Year	Resource	Findings
1994 - 2021	Google Earth	Heavy use of southeast corner of the property (Lot 7) for auto storage. The Northwest corner of the property (Lots 5 & 6) is vacant and used for parking. No discernible changes to structures.
1985	Aerial	No discernible changes.
1979	Sanborn	The garage at 52 Center Street is designated a commercial building. Division Manufacturing Co. remains on the property.
1974	Aerial	No discernible changes.
1966	Aerial	No discernible changes.
1954	Aerial	Small expansion along Colgate Street of the building on Lot 7.
1951	Aerial	Similar layout as the 1951 Sanborn Map
1951	Sanborn	Division Manufacturing Co., an aluminum furniture manufacturer, has appeared on the northeast corner of the property. The garage at 52 Center Street (Lot 2) has a gasoline tank.
1943	Aerial	No discernible changes.
1940	Aerial	Structure has appeared Lot 7 fronting on York Street.
1937	Sanborn	Coverage limited to NE corner of Lot 7. One one-story storage building.
1930	Aerial	Possible additional structure has appeared on Lot 7.
1928	Hopkins	Brick stable has appeared at 52 Center Street and a wood framed structure has appeared on Bright Street. Small stable on northeast corner of the property.
1911	Sanborn	Improved with several dwellings and sheds, one junk shop and one store.
1896	Sanborn	Former Block 2131 is vacant. Mill Creek sewer is in the northeast corner of the property.

6.4.37 City-Owned Property (Mile Post 66.48 NB to Mile Post 66.58 NB)

The City-owned property's address is 605 Monmouth Street and is designated as Block 6902, Lot 24. The irregularly shaped property is west of Monmouth Street and is beneath the southbound and northbound viaducts of the NB-HCE and the westbound and eastbound viaducts of New Jersey Highway Route 139. The property has not been issued a PI#, but experienced remediation activities associated with the NJDOT Route 139 Contracts 2 & 3 Project (PI# 165112).

Total petroleum hydrocarbons were detected above 10,000 mg/kg in a boring on Block 6902, Lot 24 during sampling associated with the NJDOT Route 139 Contracts 2 & 3 Project (further discussed in Section 6.4.13). A RAR for the project indicated 30 tons of soil from a lead hazardous soil area and 26 tons of soil from a petroleum product delineation area were disposed off-site. The report noted that the remedial actions were conducted to complete construction activities and may not have fully addressed the final remedial actions needed to complete remediation (i.e., institutional controls [Deed Notices and CEAs] and engineering controls), which is the responsibility of the property owner.

During the site reconnaissance, soil piles were observed in the inaccessible north side of the property. Numerous piles of soil and asphalt millings were observed between Piers 40 and 39 of the southbound

NJTP ramp near the western perimeter of the property. Adjacent to the north side of Pier 40 of SB ramp, an area of discharged mud and silt was observed. In the extreme southwest corner of the property, near Lots 26 and 27, approximately one dozen 5-gallon containers with unknown contents were observed.

Historic Maps and Aerial Photographs

Refer to discussion in Section 6.4.13.

6.4.38 N. Siperstein Inc. (Mile Post 65.55 NB to Mile Post 65.6 NB)

N. Siperstein Inc. is located at 415 Montgomery Street, Jersey City on Block 12601, Lot 3. The property is currently used by Jersey City Medical Center.

EDR Database

The property is listed in the Historic Auto and NJEMS databases. The property was listed as a former auto repair (Kukielski), as a former pesticide producer (PI No. 003065), and as a solid waste generator (PI No. 255595). NJDEP Case # 12-09-14-0221-31 documents an incident when a waste oil drum was tipped over. The incident status is "terminated".

Historic Maps and Aerial Photographs

Year	Resource	Findings
1994-2021	Google Earth	No discernible changes. Southern half of the property is used for parking.
1985	Aerial	Structures have been removed on the south side of the property. Structure on the northeast corner of Block remains. Reconfiguration of structures on the remainder of the Block.
1979	Sanborn	Two apartment buildings were removed on the northwest corner of the Block. Auto repair facility with gasoline tanks remains. Northeast corner of the Block is designated a commercial building. United Chemical facility remains on the Block.
1974	Aerial	No discernible changes.
1966	Aerial	Two apartment buildings fronting on Montgomery Street removed because Center Street has been extended one block to Montgomery Street.
1954	Aerial	No discernible changes.
1951	Aerial	No discernible changes.
1950	Sanborn	United Chemical Products Corporation (textile chemicals) has expanded into the area formerly occupied by Hughes House Mover. Auto Motor rebuilding facility on the northeast corner of the property. Auto repairing facility with gasoline tank at 429-431 Montgomery Street.
1943	Aerial	No discernible changes.
1940	Aerial	No discernible changes.
1938	Sanborn	Hughes House Mover. Auto body & wagon works and painting on the northeast corner. Auto/trucks facility with gasoline tank has appeared on the north side of property (429-431 Montgomery Street). United Chemicals Products Corporation on the southwest corner.

Year	Resource	Findings
1930	Aerial	No discernible changes.
1928	Hopkins	House mover remains on property. Auto body and wagon works on the northeast corner of Block 425. Dwellings on the north side of Block 425.
1911	Sanborn	Improved with dwellings, flats, stables and Hughes & Sons House Mover.
1896	Sanborn	No coverage.
1885	Sanborn	Eastern two-thirds of Block 425 is vacant except for a small carriage factory and one dwelling. Mill Creek crosses a part of the property.

6.4.39 482 2nd Street (Mile Post 65.85 NB to Mile Post 65.90 NB)

The property most likely is on Block 11008 in Jersey City. The given address does not exist according to NJ GeoWeb, the highest address on Block 11008 is 464 2nd Street.

EDR Database

The property is listed in the NJ Release database as case No. 08-07-31-0931-15 documenting an UST-related incident. EDR lists the incident status as terminated.

Historic Maps and Aerial Photographs

Year	Resource	Findings
2014-2020	Google Earth	No discernible changes.
2012-2013	Google Earth	Most structures have been removed. Six dwellings remain.
1994-2011	Google Earth	No discernible changes.
1985	Aerial	No discernible changes.
1979	Sanborn	Small expansion of Home Laundry Service operation. Dwelling and bakery removed to expand the boiler room.
1974	Aerial	No discernible changes.
1966	Aerial	No discernible changes.
1954	Aerial	No discernible changes.
1951	Aerial	No discernible changes.
1950	Sanborn	Home Laundry Service operation has expanded. Approximately seven dwellings.
1943	Aerial	Similar layout as the 1937 Sanborn.
1940	Aerial	Similar layout as the 1937 Sanborn.
1937	Sanborn	Most of the remainder of the property has been developed. Additional structures include a garage with gasoline tank, “Home Laundry Service”, auto repairing facility and several rags and junk operations.
1930	Aerial	Individual structures are not discernible.
1906	Sanborn	Small junkyard and several additional dwellings have appeared.
1885	Sanborn	Former Block 431 is improved with seven dwellings.

6.4.40 Rampart Site (Mile Post 66.5 NB to Mile Post 66.55 NB)

Rampart Site is located at 535 Monmouth Street, Jersey City on Block 6902, Lot 27.

EDR Database

The property is listed in the NJ Release and State Hazardous Waste Site databases. The NJDEP PI# assigned to the property is 768984. The NJDEP received a discharge notification (soil contamination suspected from Historic Fill) in December 2017 and Case No. 17-12-08-1514-12 was assigned. According to NJDEP DataMiner, the property is an active case with soil and groundwater contamination with a remedial investigation in progress.

Historic Maps and Aerial Photographs

Year	Resource	Findings
2011-2020	Google Earth	Gravel spread on the northern portion of Lot 28 in 2013. Land disturbance on Lot 27 in 2016. Lot 27 used for staging of construction activities on the adjoining Block 8601, Lot 2 (Revetment House property) in 2017-2019.
2010-2011	Google Earth	Expansion of paved parking lot on Lot 28 in 2010; additional expansion on 2011. Lot 27 has become vegetated. The parking area on Lot 26 has been paved. Extensive outdoor storage on the west side of Lot 26.
2005	Google Earth	A paved parking lot has appeared on the southeast portion of Lot 28. Piers of former railroad viaduct discernible in the center of Lot 28.
2001-2003	Google Earth	Parking and vehicle storage on Lot 28. Concrete pad at the NJTA viaduct in the northern part of Lot 28. Filling operations on Lot 27. Lot 26 used for trailer storage.
1997	Google Earth	Property is vacant and covered with vegetation except for Lot 26 which is used for parking and storage.
1985	Aerial	Gravel or dirt driveway has appeared on the west side of Lot 28.
1979	Sanborn	Elevated viaduct structure has been removed from the center of Lot 28.
1974	Aerial	No discernible changes.
1966	Aerial	NJTA northbound viaduct has been constructed over the northwest corner of Lot 28.
1954	Aerial	Only one rail track enters the 2nd floor of Block 8601, Lot 1. No discernible changes elsewhere.
1951	Aerial	No discernible changes.
1950	Sanborn	The possible oil tanks in the southwest corner of Lot 28 have been removed and replaced with a “wire forming” operation. No coverage for Lots 26 & 27.
1943	Aerial	No discernible changes.
1940	Aerial	Numerous rail tracks. An elevated viaduct structure passes through the center of Lot 28 into the northern part of Lot 27. Driveway and rail tracks on east side of Lot 26 enter building on Block 8601, Lot 1.
1937	Sanborn	Property is improved with numerous rail tracks which were part of two Erie Railroad Yards. A driveway and five rail tracks on Lot 27 extend to the second floor of the Seaboard Terminal and Refrigeration Co. warehouse on Block 8601, Lot 1. The southwest corner of Lot 28 has two rectangular features with defective labels

Year	Resource	Findings
		("CRU TAN OF OIL) which appear to indicate storage of oil, possibly crude grade. "Steel viaduct over tunnel tracks" is on Block 6902, Lot 28.
1930	Aerial	Similar layout as the 1937 Sanborn.
1906	Sanborn	Current Block 6902, Lot 26 formerly was designated Block 336; Block 6902, Lot 27 was Block 395 and Block 6902, Lot 28 was Block 421 and a portion of Block 422. Vacated Eleventh Street was also included in the property. Four rail tracks were on Lot 26. Lot 27 & 28 were within the Erie Railroad yard.
1885	Sanborn	No coverage available.

6.4.41 Revetment House (Mile Post 66.60 NB to Mile Post 66.65 NB)

Revetment House is located at 310 10th Street, Jersey City on Block 8601, Lot 2.

EDR Database

The property is listed in the Engineering Control database. The property has a cap to address soil contamination consisting of PAHs and metals. According to NJDEP DataMiner, the property is a closed case (PI #625324) with an Entire Site Restricted Use RAO issued on September 23, 2019. A Deed Notice (PAHs and metals) was filed on October 18, 2018 and a CEA (metals) was established on September 23, 2019 for Historic Fill.

Historic Maps and Aerial Photographs

Year	Resource	Findings
2020	Google Earth	Lot 1: Continues to be improved with ten-story warehouse. Lot 2: Improved with Revetment House apartment building (constructed in 2017-18) and parking lot.
2004	Google Earth	Some exposed concrete in the southeast corner of Lot 2. Otherwise, no discernible changes.
1994	Google Earth	Lot 2 has become vegetated.
1985	Aerial	No discernible changes.
1979	Sanborn	No discernible changes.
1974	Aerial	No discernible changes.
1966	Aerial	No train cars evident on Lot 2.
1954	Aerial	No discernible changes.
1951	Aerial	No discernible changes.
1950	Sanborn	No coverage available.
1943	Aerial	No discernible changes.
1940	Aerial	No discernible changes. Train cars are present on Lot 2.
1937	Sanborn	Seaboard building was constructed in 1927. No discernible changes on Lot 2 or above former 11th Street.
1930	Aerial	Lot 1: Seaboard Terminal & Refrigeration warehouse has been constructed. Rail tracks exist above former 11th Street. Lot 2: No discernible changes.
1906	Sanborn	Lot 1: Several structures of the McMullen Co. which stored machinery and two small structures (dwelling and junk storage building). Lot 2: property has been

Year	Resource	Findings
		raised above grade and rebuilt on a fill structure with stone retaining walls. Numerous rail tracks are on the property.
1885	Sanborn	Current Block 8601 formerly was designated Block 360 and 361 bisected by 11th Street. Lot 1: vacant except for three small structures, likely dwellings. Lot 2: At grade property with NYLE & WRR with several rail tracks, car repair shop and car shed. Eleventh Street is depicted as having five structures.

6.4.42 Embankment House (Mile Post 66.7 NB to Mile Post 66.75 NB)

Embankment House is located at 270 10th Street, Jersey City on Block 8602, Lot 2.

EDR Database

The property is listed in the Engineering Control database. The property has a cap to address soil contamination consisting of PAHs and metals. According to NJDEP DataMiner, the property is a closed case (PI No. 625321) with an Entire Site Restricted Use RAO issued on March 22, 2019. A Deed Notice (PAHs and lead) was filed on January 19, 2017 and a CEA (metals) was established on July 15, 2015 for Historic Fill.

Historic Maps and Aerial Photographs

Year	Resource	Findings
2020	Google Earth	Lot 1: Parking lots with marked stalls. Lot 2: Improved with Embankment House apartment building (constructed in 2015-16) and parking lot with driveway to Coles Street.
2004	Google Earth	Lot 1 used for miscellaneous storage and parking. An asphalt driveway leads to the adjacent warehouse building. Lot 2: Vacant, vegetated property with some exposed concrete in the southeast corner.
1994	Google Earth	Rail tracks no longer present on Lot 2. Several tractor trailers on Lot 1
1985	Aerial	No discernible changes.
1979	Sanborn	Lot 1: same layout as 1950 Sanborn Map; Lot 2: The Erie Company commissary storeroom no longer depicted.
1974	Aerial	Lot 1: Appears to be used for truck and auto parking. Lot 2: No discernible changes.
1966	Aerial	No discernible changes.
1954	Aerial	No discernible changes.
1951	Aerial	No discernible changes.
1950	Sanborn	No changes.
1943	Aerial	Similar layout as the 1937 Sanborn.
1940	Aerial	Similar layout as the 1937 Sanborn.
1937	Sanborn	Lot 1: Five rail tracks and a driveway led to the second floor of the adjoining warehouse. Lot 2: Erie Railroad railyard with numerous rail tracks. The Erie Company commissary storeroom on the east side of the property.
1930	Aerial	Lot 1: Appears to be vacant Lot 2: railyard.

Year	Resource	Findings
1906	Sanborn	Lot 1: One small carpenter shop otherwise no significant changes. Lot 2: Rail yard has been rebuilt on a fill structure with stone retaining walls. The Pullman Company storeroom and signal room on the east side of property.
1885	Sanborn	Current Block 8602 formerly was designated Block 325 and 326 bisected by 11th Street. Lot 1 is almost entirely improved with dwellings. Lot 2 consisted of an at-grade rail yard of the NYLE & WRR, a machine shop in the southeast corner and a blacksmith shop in the southwest corner.

6.4.43 Mosello Realty (Mile Post 66.6 NB to Mile Post 66.65 NB)

Mosello Realty is located at 223 Coles Street, Jersey City on Block 8601, Lot 1. The property formerly was the Seaboard Terminal and Refrigeration Company.

Government Agency Records

The NJDEP Hazardous Waste PI# assigned to United States Customs Service listed under Mosello Realty is NJD053522868. A manifest record for 1989 was provided indicating 46,620 pounds of X910 (chemical process-solids, NOS) was generated and shipped on September 28, 1989. The NJDEP Hazardous Waste Program Interest Number assigned to Guarantee Storage listed under Mosello Realty is NJR000004937. A manifest record for 1995 was provided indicating 2,000 gallons of X722 (waste oil and bottom of residential and commercial tank clean) was generated and shipped on July 13, 1995, and a manifest record for 1999 was provided indicating 55 gallons of F001 (spent halogenated solvents) was generated and shipped on June 14, 1999.

Historic Maps and Aerial Photographs

Refer to discussion in Section 6.4.41.

6.4.44 MCA 328 Property Holding Co LLC, (Mile Post 66.55 NB to Mile Post 66.48 SB)

The MCA 328 Property Holding Co, LLC Site is in Jersey City, NJ, on Block 7005, Lot 1.01 (formerly Lots 1, 3,4 & 5).

Government Agency Records

The NJDEP PI #s assigned to the property is G00037078. The status of this property is active. Previous investigations identified four AOCs for this site. AOC-1 Historic Fill, AOC-2 EPH Soil Impacts, AOC-3 Dieldrin Soil Impacts, AOC-4 Four USTs.

As documented in the RIR/RAR, EPH over the Free Product Limit of 17,000 mg/kg was identified as AOC-2, which required excavation and offsite disposal of soil contaminants. During excavation activities, four tanks were discovered and removed, and post- excavation samples confirmed that containment levels were below regulatory standards for AOC2 & AOC-4. An engineered cap was installed at the site for Historic Fill and Dieldrin soil contamination. A Deed Notice was established on March 6, 2018 for Historic fill and Dieldrin. A CEA was established for Historic fill on March 4, 2018. A Restricted Use RAO was issued on October 10, 2018.

Historic Maps and Aerial Photographs

Year	Resource	Findings
2015-2022	Google Earth	High residential construction from 2015-2018.
2008-2014	Google Earth	The property is generally vacant with occasional storage
2005	Google Earth	West side of property used for roll-off storage. Building removed on Lot 5 replaced with a trailer.
2003	Google Earth	Buildings fronting Coles Street removed.
1994-2002	Google Earth	No discernible changes.
1985	Aerial	No discernible changes.
1979	Sanborn	Truck wrecking facility remains on the west side of the property. Stores and auto garages on the east side of the property.
1974	Aerial	No discernible changes.
1966	Aerial	No discernible changes.
1954	Aerial	No discernible changes.
1951	Aerial	The west half of Block 328 is used for open storage. East half continues to be improved with structures,
1950	Sanborn	A truck wrecking and used parts facility is depicted on the west side of the property fronting Coles Street. The facility consists of an office, truck parts storage building and open storage yards. A motor freight station exists on Lot 4 fronting Jersey Avenue.
1943	Aerial	No discernible changes.
1940	Aerial	Small features that have appeared on the west side of the property are not discernible.
1937	Sanborn	Additional buildings on the east side of the Site are identified as auto garages.
1930	Aerial	A few additional buildings discernible in the east side of the property. Most of the block remains vacant.
1928	Hopkins	No discernible changes.
1906	Sanborn	Four dwellings and blacksmith on the east side of the property fronting Jersey Avenue.
1885	Sanborn	Property is crossed by “the Causeway”. Otherwise, is vacant.

7.0 POTENTIAL ENVIRONMENTAL CONSTRAINTS

The evaluation of hazardous waste and contaminated material within the Project Corridor was based upon the review of environmental databases, available and relevant historic records, and observations made during the “limited” site reconnaissance. More specifically, environmentally sensitive properties were identified as AOPECs if they satisfied any of the following criteria:

- Listed on the NJDEP’s KCSL, NJEMS, Deed Notice, Historic Fill, HCC, or CEA databases.
- Listed with interest on the NJDEP’s site remediation program.

- Significant discharges and contaminated media listed in EDR databases.
- Identification of former gas stations, industrial and manufacturing operations on Historic Resource maps.
- Identified during the "limited" site reconnaissance as likely containing sources of contamination.

Properties were further assessed as a potential environmental constraint for potential impacts based on several factors:

- The severity of contamination and the proximity of the property/contamination source to the Project's LOD.
- History of site operations (current/former) and remedial activities.
- The existence of engineering/institutional controls or interim remedial measures at the property.

The properties within the Study Area(s) that may be a potential environmental constraint are grey shaded in Table 3. Table 3 lists both the environmental concerns and constraints for all four projects. Properties considered potential constraints within their given Study Area(s) are summarized below.

7.1 Project 1 Study Area

Within the Study Area of Project 1, the following 22 properties are judged to be a potential environmental constraint that may impact the Project's LOD. More detailed information about each property is also provided above in Section 6.1. The locations of each property are shown in Figures 11a-11g.

7.1.1 The Newark Bay Study Area — (Newark Bay)

- Remediation at this property is ongoing.
- Contaminants of concern: PCBs, PCDD/Fs, Pesticides, Herbicides, PAHs, Mercury.
- NPL site "Diamond Alkali" impacts much of the Passaic River and Newark Bay.

7.1.2 Chem – Fleur Inc. — Block 5078, Lot 90

- Manufacture of fragrance chemicals for perfumes, soaps, etc.
- As a Major Facility, Chem Fleur Inc., has a total combined storage capacity of 20,000 gallons or more for hazardous substances other than petroleum or petroleum products, or 200,000 gallons or more for hazardous substances of all types. The property is a large quantity generator for hazardous substances.
- There is a potential for hazardous material to be encountered during construction.

7.1.3 Distribution Center at 888 Doremus Ave — Block 5078, Lot 60 & 60.01

- LNAPL discovered on property; removal of LNAPL ongoing.
- Contaminants of concern: Diesel fuel, VOCs, SVOCs/PAHs and Tentatively Identified Compounds.
- A Deed Notice was filed in June 2000 for Historic Fill contamination.
- A small, localized CEA for VOCs and SVOC TICs was established on July 12, 2019.

- A CEA for Historic Fill related contaminants was submitted in January 2021 for the entire site.

7.1.4 Troy Chemical/Pierson's Creek NPL — Block 5084, Lot 82.01 & 102 (Lower Creek Section); portions of the western extremities of Interchange 14, TMD #7 Maintenance Yard (NJTPA Culverted Section)

- The Lower Creek Section of Pierson's Creek Operable Unit 1 includes a portion of the Study Area and LOD in the vicinity of the northeast quarter of Interchange 14.
- NJTPA Culverted Section of Pierson's Creek Operable Unit 1 passes beneath the western extremities of Interchange 14 before turning east, north of the TMD #7 Maintenance Yard. The culvert is depicted turning southeast in the maintenance yard, passing under the northeast portion of the maintenance garage.
- DNAPL was discovered in one monitoring well in the Upper Creek section of Operable Unit 1, well north of the Study Area.
- Contaminants of concern: metals, PCBs, VOCs, CVOCs, PAHs, pesticides. and dioxin/furans.
- Remedial action for the removal and capping of contaminated sediment is pending.
- A CEA for Troy Chemical Corp. was established for chlorinated VOCs, BTEX and metals effective November 2, 2005. The CEA is about ¾ miles north of the Study Area.

7.1.5 NB-HCE Under "NH" Ramp @ Interchange 14, MM 104.7 (Mystic Bulk Carriers)

- 7,500 gallons of red-dyed diesel fuel discharged from a tanker truck on an elevated ramp from NJ Turnpike southbound to I-78 eastbound April 19, 1999.
- The spill impacted soil below the ramp, catch basins, drain outfalls, and surface water.
- Diesel fuel possibly impacted areas within the LOD.
- NJDEP suspects that remediation may not have been completed; no Letter of No further Action or Remedial Action Outcome document closing out the remediation has been filed.

7.1.6 T & J Landfill — Block 5084, Lot 82.01

- Based on historical information, the landfill likely received unauthorized material while operating
- The site underwent proper landfill closure, which incorporated the installation of an engineered cap and a landfill gas collection system.
- Contaminants of concern: metals, benzene, alpha-BHC, PAHs, bis(2-ethylhexyl) phthalate, naphthalene.
- A Deed Notice was recorded on March 26, 2010.

7.1.7 Interchange 14 Toll Plaza — NB-HCE ROW and adjacent to Block 5084.1 Lot 24

- Remedial action for TPHC free product removal is ongoing.
- Contaminants of concern: PAHs, metals, EPH.
- A notice in lieu of a Deed Notice was issued for the site for Historic Fill and EPH.

7.1.8 TMD #7 — Block 5084.01, Lot 24

- Remediation at this property is largely complete except for active monitoring and recovery of free product.
- Contaminants of concern: benzene, MTBE, TPHC, PAHs and metals.
- A Notice in Lieu of a Deed Notice was established on September 13, 2017 for Historic Fill and potential for localized petroleum-related contamination
- A CEA was established on March 14, 2018 for Historic Fill.

7.1.9 BP Marine Americas — Block 5078.01, Lot 15

- NJDEP PI# assigned to the property is 012499; however, the Navy Street Oil Spill AOC is tracked under NJDEP PI# 651075.
- Release of #2 fuel oil from above grade piping at one of the six former large ASTs on the property.
- Remedial Investigation phase delineated exceedances of 2-methylnaphthalene, benzene, EPH and naphthalene.
- Hudson County Chromate 148 is collocated with the property; however, Letters of No Further Action have been issued for COPR-related contamination.
- Previous investigations conducted for ground water indicate that LNAPL has not been detected in any monitoring well since 2009. Free product is product is still observed in the Navy Street Oil Spill AOC according to the May 2016 RIR. The Navy Street Oil Spill AOC is south of the Study Area.
- CEA was established on August 21, 2019 for Historic Fill contamination including PAHs, lead and arsenic.

7.1.10 Hudson County Chromate Site 148 — Block 5078.01, Lot 15

- Remediation at this property is complete, and the site has been successfully closed.
- No significant source of CCPW was observed, and concentrations of hexavalent and total Chromium were not above soil standards.
- The site is co-located with the BP Marine Americas site.

7.1.11 Colonial Pipeline — Block 5078.04, Lot 84

- Remediation at this property is ongoing.
- Large gasoline AST (dia. 135’X20’) observed onsite.
- Contaminants of concern: PAHs, historic fill related metals, EPH.
- Deed Notice was established on August 18, 2018 for Historic Fill contamination.
- CEA for Historic Fill was established on February 15, 2022.

7.1.12 Marist High School - Block 13, Lots 1, 15, 16 and 18.

- Property is proposed for acquisition by NJTA.
- Property is part of Hudson County Chromate 144 (see below).
- A portion of the former Marist High School property (western portion Of Lot 18) is mapped by NJ GeoWeb as within Historic Fill.

- 20,000-gallon #4 fuel oil UST abandoned in place in October 1999. An Unrestricted Use AOC NFA was issued on March 14, 2001.

7.1.13 Hudson County Chromate (HCC) Site 144 Line C— Various Block and Lots (see below list)

- Block 500, Lot 1, Block 8, Lots 3 and 5, Block 11, Lots 1 and 2, and Block 13, Lots 1, 15, 16 and 18, impacted by HCC Site 144, are within the Study Area. Several additional properties south of the Study Area are also impacted by HCC Site 144.
- Remedial actions included excavation of hexavalent chromium impacted soil, placement of a cap.
- Contaminants of concern: hexavalent chromium, total chromium, PAHs, Historic Fill metals
- A Deed Notice was recorded for HCC 144 Bayonne Pipeline C on the former Marist High School property on September 11, 2018. A Restricted Use for Soil for the Entire Site for CCPW and CCPW-Related Metals was approved by NJDEP on October 21, 2022 in a Consent Judgement Compliance Letter.

7.1.14 161 West 57th Street – Block 13, Lot 3

- The property is adjacent to the former Marist High School (Block 13, Lot 1), a property proposed for acquisition by NJTA.
- A release during the removal of a 550-gallon UST was reported on September 16, 2011 and assigned Case No. 11-09-16-1333-18.
- According to NJDEP DataMiner remediation is pending for the case. No known Site Remediation Program PI# has been assigned to case 11-09-16-1333-18.

7.1.15 1144 Avenue C/Santos Inc. – Block 27, Lot 3

- Former USTs included two 4,000-gallon unleaded gasoline USTs, two 3,000-gallon unleaded gasoline USTs and two 550-gallon waste oil USTs.
- Case No. 90-03-01-1514 was assigned when petroleum contaminated soil was identified during the removal of six USTs in February 1990. Unrestricted Use AOC NFA was issued on October 2, 1991 for Case No. 90-03-01-1514.
- Groundwater results for samples collected on March 4, 1991 identified benzene at a concentration of 15.8 ug/l in one well, above the current GWQC for benzene of 0.2 ug/l and total VOC TICs above the current Interim Generic GWQC for Synthetic Organic Compounds in three wells.
- A confirmatory round of groundwater sampling discussed in a letter to NJDEP dated September 17, 1991 stated MTBE was found in a confirmatory round of groundwater sampling. The concentration value was not provided for comparison to the current GWQC. The conclusion that MTBE in groundwater at the property was from an off-site source is judged to have been made with insufficient evidence based on a review of the files obtained from the OPRA request.

7.1.16 101 Linden Avenue East - Block 30306, Lot 7 and Block 27401, Lots 29 and 30

- Property is an active NJDEP Known Contaminated Site

- Property has documented Historic Fill related contaminants.
- VOCs, 1,4-dioxane, and metals were identified in groundwater at concentrations exceeding the GWQS. Groundwater is also impacted with TCE, PCE and vinyl chloride and cyanide.
- Vapor intrusion investigation results identified soil gas exceedances for chloroform.

7.1.17 Hudson County Chromate Site 21 — Block 30306, Lots 4 & 5

- Remediation at this property is complete, and the site has been successfully closed.
- Contaminants of concern: hexavalent chromium antimony, beryllium, nickel and vanadium.
- Remedial actions for this site consisted of excavations of impacted soil.
- An Unrestricted Use RAO was issued on March 2, 2015 for the entire site and revised on September 4, 2018 to change entire site RAO to AOC-specific RAO for AOC-1.
- There is a potential for CCPW to be encountered during construction.

7.1.18 IMTT Bayonne Curries Yard — Block 30305, Lots 2 to 6

- Remediation at this property is ongoing.
- Contaminants of concern: benzene, bis(2-ethylhexyl) phthalate, 2-methylnaphthalene, fluorene, phenanthrene, pyrene, metals and PAHs.
- A Limited Restricted Use RAO was issued for the entire site (Curries Yard, LSR120001) on April 22, 2019 and revised on May 5, 2020 to change the scope of remediation from entire site to AOC specific (AOC-001, AOC-002, AOC-004 to AOC-015).
- A 0.57-acre CEA for benzene, 1-methylnaphthalene, acenaphthene, fluoranthene, fluorene, 2-methylnaphthalene, phenanthrene, and pyrene was established on June 13, 2019.
- A 16.14-acre CEA for Historic Fill was established on June 12, 2019.

7.1.19 Jersey City Municipal Service Center — Block 30305, Lots 23 through 26, 29 and 30.

- The property has various ISRA Case Nos. (E20060240, E20060265, E20060271, E20070155).
- According to NJDEP DataMiner, the property has multiple active cases (Jersey City Municipal Service Center, 21 E. Linden Avenue; Jersey City Municipal Service Center, 35 E. Linden Avenue; Jersey City Municipal Service Center; Rapid Industrial Plastics Co. Inc; and Metro Reality Corp. former, E. Linden Avenue) all associated with Activity No. LSR120002 with unknown or uncontrolled discharge to soil or groundwater.
- There is a potential to encounter hazardous materials during construction.

7.1.20 Rapid Industrial Plastics — Block 30305, Lot 30.

- The property is listed as an active case associated with the Jersey City Municipal Service Center (PI No. 591925). PI# 010540 represents a UST case and ISRA cases for a former operator at the property (Rapid Industrial Plastics).
- Two large diesel fuel USTs were removed at the property. Unrestricted Use AOC NFA issued.
- The Manifests database provided manifest information for D001 (ignitable) and D007 (chromium) waste.

- There is a potential to encounter hazardous materials during construction.

7.1.21 PSE&G Greenville Substation - 41 Garfield Avenue — Block 30203, Lot 2

- Fenced property between the NB-HCE and the westbound entrance ramp from Avenue E in Bayonne.
- RCRA-SQG issued PI #s NJR986656866 and NJX000249995. The property has no record of RCRA violations. Waste streams associated with the property include corrosive (D002) and lead (D008).
- An incident described as "historical discharge" was reported in October 1998 and assigned Case No. 98-10-25-0941-58.
- Case No. 18-07-18-1557-33 assigned for an incident where an oil line broke on a piece of construction equipment.
- Community Right to Know (CRTK) Surveys (Right-to Know Program PI ID # 00585211269) for the facility list various hazardous substances stored and used at this property including battery fluid, electric batteries, mineral oil, compressed nitrogen, lead, and sulfuric acid.

7.1.22 Bowling Alley Property - Bayonne Portion (1, 9-17 W. 55th Street - Block 28, Lots 4 & 5); Jersey City Portion (1 Garfield Avenue – Block 30203, Lot 4)

- Based on GIS mapping the Morris Canal Intersects the rear (southwest side) of this property. The Morris Canal was filled with undocumented material. One-story bowling alley with addition on northwest corner of the main building and large asphalt parking lot. Dwellings on W. 56th Street back up to the property.

7.2 Project 2 Study Area

Within the Study Area of Project 2, it is concluded that the following 25 properties are judged to be a potential environmental constraint that may impact the Project. More detailed information about each property is provided above in Section 6.2. The locations of each property are shown in Figures 11a-11g.

7.2.1 Caven Point Reserve Center— Block 27401, Lots 12 and 13.

- Remediation at this property is complete, and the site has been successfully closed.
- Deed Notice was filed on November 4, 2004 for PAHs and Dieldrin
- CEA was established on august 11, 2020 for Metals and Historic Fill.
- Numerous Manifest records were provided from 1986 through 2008. (USDOD Army Caven Point Reserve).
- RCRA registration permits approved on 10/23/2012 and 4/19/2017 as a hazardous waste handler.
- There is a potential to encounter hazardous material during construction.

7.2.2 Caven Point Recreational Facility — Block 27401, Lot 27.

- Remediation at this property is ongoing.
- Contaminants of concern: PAHs, Metals, CCPW, BTEX.

- Deed Notice recommended addressing soil contamination.
- CEA recommended to address groundwater contamination.
- There is a potential for CCPW to be encountered during construction.

7.2.3 Hudson County Chromate Site 67 — Block 27401, Lot 40-43

- Property is listed as an active case with on-site sources of contamination.
- CEA was established on March 1, 2017 for Historic Fill and Metals.
- Former waste generator for Chromium.

7.2.4 Hudson County Chromate Site 198 — Block 27401, Lot 8

- Remediation at this property is complete, and the site has been successfully closed.
- Contaminants of concern: hexavalent chromium, total chromium, PAHs, metals
- Unrestricted Use Entire Site NFA was issued on March 25, 1997.
- Historic Fill still needs to be addressed at the site.
- There is a potential for CCPW to be encountered during construction.

7.2.5 Hudson County Chromate Site 100 — 27401, Lot 8

- Remediation at this property is ongoing.
- Contaminants of concern: hexavalent chromium, total chromium, PAHs, metals
- Proposed remedial actions for this site recommend engineering controls (i.e., capping) and an institutional control through a Deed Notice.
- There is a potential for CCPW to be encountered during construction.

7.2.6 Akzo Nobel Salt Inc. — Block 24301, Lot 6

- Property is listed as an active case with on-site source contamination.
- Contaminants of concern include Historic Fill, PAHs, antimony, arsenic, cadmium, chromium, lead, nickel, selenium, vanadium, and PCBs.
- CEA was established for Historic Fill and Metals on June 25, 2012.
- Deed Notice with an engineered cap was filed on April 3,2013 to address Historic Fill-related contamination.
- Two releases were reported associated with improper disposal/storage and Case Nos. 11-07-31-1647-48 and 11-06-14-1842-21.
- There is a potential for hazardous material to be encountered during construction.

7.2.7 Caven Point — Block 24301, Lot 1

- Remediation at this property is complete, and the site has been successfully closed.
- Contaminants of concern: hexavalent chromium, total chromium, PAHs, metals
- Unrestricted Use- AOC- RAO was issued on December 18, 2015; amended on March 21, 2017.
- Historic Fill still needs to be addressed at the site.
- There is a potential for CCPW to be encountered during construction.

7.2.8 Hudson County Chromate Site 04 – Portion of Block 24307, Lot 1.01

- Remediation at this property is complete, and the site has been successfully closed.
- Restricted Use- AOC- RAO was issued on August 15, 2004.
- Deed Notice established for PAHs hexavalent chromium, benzene, arsenic, PCBs and TPH associated with PI No. 015203 (Ultramar Petroleum/Tankport).
- Two CEAs were established for benzene, TBA, hexavalent chromium, PAHs and metals.

7.2.9 Hudson County Chromate Site 05 —Block 24306, Lots 4.01, 4.02 and 4.03.

- Remediation at this property is complete, and the site has been successfully closed.
- Restricted Use- AOC- RAO was issued on August 15, 2004.
- Deed Notice established for PAHs, dieldrin, hexavalent chromium, metals.
- CEA was established for Historic Fill.

7.2.10 Streichler Trucking — Block 24306, Lots 4.01 and 4.03.

- Property is listed as an active case with on-site sources of contamination.
- Restricted Use Entire Site RAO was issued on March 3, 2020.
- Deed Notices were established for PAHs, PCBs, dieldrin, hexavalent chromium, metals, benzene, PCE, and TPH.
- CEA was established for arsenic.
- There is a potential for hazardous material/CCPW to be encountered during construction.

7.2.11 Getty — Block 23704, Lot 1

- Remediation at the property is complete for soil associated with the remediation of former unleaded gasoline, diesel and No. 2 fuel oi USTs only. A Soils Only RAO was issued on November 10, 2021.
- The Site remains active for ground water contamination under NJDEP Activity # LSR100001.
- A CEA with a projected duration of thirty-two years was established on June 20, 2021, for benzene and MTBE, which extends offsite into the Bayview Avenue ROW.
- Contaminants of concern: BTEX, MTBE, TBA, VOC TICS, and diesel fuel.
- LNAPL was detected in one monitoring well but has not been identified since September 2012.
- Unrestricted Use- AOC- RAO was issued on June 8, 2015 for chlorinated compounds in ground water from an unknown source.
- Unrestricted use NFA for the removal of waste oil UST was issued on May 19, 1992.
- Historic Fill has not been addressed.
- Construction may be impacted by ground water contamination if dewatering activities are required.

7.2.12 Hudson County Chromate Site 20 — Block 24301, Lots 3,7,9 & 10

- Remediation at this property is ongoing.
- A RCRA registration permit was approved on April 16, 2014 as a hazardous waste handler.

- Contaminants of concern: hexavalent chromium, total chromium, PAHs, metals.
- According to a January 2016 RIR, the "mound" constructed to support the Bayview Viaduct appears to be a source of COPR and hexavalent chromium.
- Proposed remedial actions for this site recommend engineering controls (i.e., capping and in-situ groundwater treatment) and institutional controls through a Deed Notice and CEA.
- A CEA was established for chromium on April 17, 2016.
- There is a potential for CCPW to be encountered during construction.

7.2.13 New Jersey Turnpike Authority Maintenance District 9 (New Facility) — No Block and Lot # (Adjacent to Block 24303, Lot 3)

- Remediation at this property is ongoing.
- Contaminants of concern: Dieldrin, Historic Fill.
- Remedial actions for this site consisted of excavations, engineering controls (i.e., capping), and an institutional control through a Deed Notice.
- Deed Notice established for Historic Fill on April 25,2019.
- A CEA will be established to address Historic Fill in groundwater.

7.2.14 Hudson County Chromate Site 63 — Block 21503, Lot 11

- HCC 63 and HCC 65 are adjoining properties.
- Remediation at this property is ongoing.
- Contaminants of concern: hexavalent chromium, total chromium, PAHs, metals
- Remedial actions for this site consisted of excavations of impacted soil.
- An NFA was requested for this property.
- A Notice in Lieu of Deed Notice was established on November 15, 2019 for HCC 65 for hexavalent chromium and antimony.
- There is a potential for CCPW to be encountered during construction.

7.2.15 Baldwin Oils — Block 21503 Lot 11

- Remediation at this property is ongoing.
- The property is co-located with Hudson County Chromate 63.
- Contaminants of concern: hexavalent chromium, total chromium, PAHs, benzene, 2-methylnaphthalene, and naphthalene, metals, dieldrin
- Most of the contamination at this property was removed during excavations related to HCC 63.
- Proposed remedial actions for this site recommend excavation, engineering controls (i.e., capping), and an institutional control through a Deed Notice and CEA.
- There is a potential for CCPW to be encountered during construction.

7.2.16 New Jersey Turnpike Authority Maintenance District 9 (Old Facility) — No Block and Lot # (Adjacent to Block 21503, Lot 11)

- Remediation at this property is ongoing.

- Contaminants of concern: PAHs, metals, and dieldrin.
- Most of the contamination at this property was removed during excavations related to HCC 63.
- Proposed remedial actions for this site recommend excavation, engineering controls (i.e., capping), and an institutional control through a Deed Notice and CEA.
- A CEA for metals was established on December 19, 2007.

7.2.17 New Jersey Turnpike Authority ROW North of 1 Burma Rd — No Block and Lot # (Adjacent to Block 21503, Lot 11)

- Remediation at this property is ongoing.
- Contaminants of concern: hexavalent chromium, total chromium, radioactive material.
- Remedial actions for this site consisted of excavations of impacted soil.
- An Unrestricted Use AOC RAO was issued on October 12, 2016 for Thorium-232 impacted soil.
- There is a potential for CCPW to be encountered during construction. The property is adjacent to HCC 63.

7.2.18 Hudson County Chromate Site 65 — No Block and Lot # (Adjacent to Block 21503, Lot 11)

- HCC 65 and HCC 63 are adjoining properties.
- Remediation at this property is ongoing.
- Contaminants of concern: hexavalent chromium.
- Proposed remedial actions for this site recommend excavation, engineering controls (i.e., capping) and an institutional control through a Notice in Lieu of Deed Notice.
- A Notice in Lieu of Deed Notice was established on November 15, 2019.
- There is a potential for CCPW to be encountered during construction.

7.2.19 Hudson County Chromate Site 206 — Block 21508, Lot 5

- Remediation at this property is ongoing.
- Contaminants of concern: hexavalent chromium, total chromium, PAHs, metals.
- Proposed remedial actions for this site recommend excavation, engineering controls (i.e., capping), and an institutional control through a Deed Notice and CEA.
- An Unrestricted Use ISRA Leasehold Portion Only RAO was issued on July 17, 2012, for Aaroma Holdings.
- A CEA was established for Historic Fill (PAHs and metals) on November 30, 2015.
- There is a potential for CCPW to be encountered during construction.

7.2.20 Ultramar Petroleum/Tankport — Block 24303, Lot 7 and Block 24307, Lot 1.01

- Remediation at this property is ongoing.
- Contaminants of concern: TPHC, PCBs, PAHs, hexavalent chromium, and metals.
- Remedial actions for this site consisted of excavations of impacted soils and sediment, capping and groundwater treatment.
- Multiple Deed Notices were filed for the property.

- A Limited Restricted Use, Entire Site, Soils Only NFA was issued on August 3, 2004 for the Tankport/Caven Point Road Facility Remediation Project (Case No. 98-12-18-0402-28 & 02-07-18-0056-34, ISRA Case No. 85206A). A Restricted Use with Permit Requirements RAO-Entire Site was issued on May 6, 2019 for Liberty National-Tankport (Block 24303, Lot 7 and Block 24307, Lot 1.01).
- There is a potential for CCPW to be encountered during construction.

7.2.21 New Jersey Turnpike Authority EN Service Area —Adjacent to Block 27401, Lot 10

- Remediation at this property is ongoing.
- Contaminants of concern: VOCs, TPHC, naphthalene, PAHs, metals.
- Proposed remedial actions for this site recommend excavations for impacted soils engineering controls (i.e., capping) and an institutional control through a Deed Notice and CEA.
- A 7.33-acre CEA for Historic Fill was established on February 8, 2021. A 1.4-acre CEA for benzene and TICs was established on April 18, 2021.

7.2.22 New Jersey Turnpike Authority ES Service Area - Adjacent to Block 27401, Lot 8

- NJDEP Case # 90-11-14-1130 documented a discharge from an underground storage tank.
- Environmental Investigation/Cleanup in Progress notification sign observed during the site reconnaissance without a PI#. No PI# identified in NJ GeoWeb.
- Unknown if contamination remains at the property.
- Soil or ground water contamination may be encountered during excavation or construction dewatering activities.

7.2.23 Hudson County Chromate Site 112 — Block 24307, Lot 1.01

- Remediation at this property is ongoing.
- Contaminants of concern: hexavalent chromium, PAHs, benzene, 1,1-dichloroethene, 1,2-dichloroethen (trans), TCE, vinyl chloride, PCBs, TPH, and metals.
- Remedial actions for this site consist of a recovery trench and horizontal flow barrier to prevent further migration of the LNAPL plume.
- A CEA for Historic Fill was established on March 27, 2019, and a CEA for benzene, TBA, hexavalent chromium, and TICs was established on April 12, 2018.
- There is a potential for CCPW to be encountered during construction.
- An unknown spill from a drainpipe was observed at the location of a chromium remediation site was reported on February 11, 1994. Case No. 94-2-11-1044-44 was assigned.
- Two CEAs were established for benzene, TBA, hexavalent chromium PAHs and metals.
- A Deed Notice was established for PAHs, hexavalent chromium, benzene, arsenic, PCBs, and TPH.
- There is a potential for CCPW to be encountered during construction.

7.2.24 Variety Associates/KIDS Realty — Block 27401, Lot 35

- Remediation at this property is complete, and the site has been successfully closed.
- Property is collocated with HCC 16.

- An Unrestricted Use RAO for AOC-1 was issued on December 27, 2018.
- There is a potential for CCPW to be encountered during construction.

7.2.25 Hudson County Chromate Site 16 — Block 27401, Lot 31,33 & 35

- Remediation at this property is ongoing.
- Contaminants of concern: total chromium hexavalent chromium, antimony, nickel, thallium, and vanadium.
- Proposed remedial actions for this site recommend excavation of impacted soils, engineering controls (i.e., capping) and an institutional control through a Deed Notice and CEA.
- An Unrestricted Use-Soil for AOC-1 Consent Judgement Compliance letter was issued by the NJDEP on March 3, 2021.
- There is a potential for CCPW to be encountered during construction.

7.3 Project 3 Study Area

Within the Study Area of Project 3, it is concluded that the 21 properties are judged to be a potential environmental constraint that may impact the Project. More detailed information about each property is provided above in Section 6.3. The locations of each property are shown in Figures 11a-11g.

7.3.1 New Jersey Transit Hudson-Bergen Light Rail – Hudson County — NJ Transit ROW

- The NJ Transit parcel numbers that are located within the limit of disturbance for this project include: E2GB, E2GA, Bay Ind. Track, 203D, 207, 205, 202, 201A, 204, 203C, 200, 203B, E5B, E5M, 1C, 5L, 5S, 5E, E3F, RE3D, E3H and 17B.
- Remediation at this property is complete, and the site has been successfully closed.
- Contaminants of concern: PAHs, various metals (arsenic, beryllium, chromium, copper, lead, and zinc), PCBs, EPH, and dieldrin.
- Deed Notice recorded on February 2, 2006, was for multiple properties or portions of properties acquired by New Jersey Transit for the construction of the H-BLRTS Minimal Operation System-1 (MOS-1) project in Jersey City and Bayonne.

7.3.2 VIP Container — Block 15801, Lot 2

- Remediation at this property is complete, and the site has been successfully closed.
- Approximately 175 drums of hazardous waste (methylene chloride, petroleum-based solvents, and waste oils) and 150-200 pails of Polysulfide Seal were present on the property in 1989.
- Some of the pails and drums were found to be compromised and discharge contents to ground surface.
- Contaminants of concern: VOCs, BNAs, PCBs, and metals.
- An Administrative CEA and Deed Notice were established for the MOS-1 project which included this property.
- The property formerly was a RCRA Large Quantity Generator (Conrail – VIP Container, EPA ID # NJD986571552). The facility is on record as having disposed of RCRA waste including D001, D0-02, F001, F002, F003, F004, F005 and New Jersey waste X003.

7.3.3 Hudson County Chromate Site 204 — Block 15801, Lot 2, 65 and portion of 81

- Remediation at this property is complete, and the site has been successfully closed.
- An Unrestricted Use NFA was issued on May 3, 2012, for the CCPW.
- Historic Fill must still be addressed.
- There is a potential for CCPW to be encountered during construction.

7.3.4 Star D Manufacturing – Block 15801, Lot 50

- Closed case but collocated with "262 Johnston Avenue" which is an active case assigned {I# 330616.
- TCE, PCE, and PAHs were found in soil above applicable standards, and PCE, TCE and BTEX were found in groundwater above applicable standards.
- Granted NFA for ISRA case in December 1994.

7.3.5 262 Johnston Avenue – Block 15801, Lots 49 & 50

- Collocated with Star D Manufacturing, a closed site issued PI# G000015743.
- Property is currently under redevelopment.
- Groundwater sampling results for sampling conducted in 2020 and 2021 revealed that PCE was reported at 3.92 ug/l, which is above the PCE criterion of 1 ug/l. TCE was reported at 1.19 ug/l, which is above the TCE criterion of 1 ug/l. Future investigations to be conducted when monitoring wells are re-installed.

7.3.6 Frank B. Ross — Block 17502, Lots 1 through 12

- Remediation is ongoing at this site.
- Contaminants of concern: EHP/TPHC, chlorinated VOCs (PCE, TCE, cis-1,2-dichloroethene, vinyl chloride, 1,2-dichloroethane, and 1,1-dichloroethane), benzene, 1,4-dioxane, PCBs, Per-and polyfluoroalkyl substances (PFAS), and PAHs and metals associated with Historic Fill.
- Remedial actions included the excavation of impacted soils from 2015 through March 2020.
- CEA for Historic Fill was established in 2020.

7.3.7 Sunoco #80000320— Block 15701, Lots 2 and 3

- Remediation is ongoing at this site.
- A discharge from 550-gallon waste oil UST was reported.
- Contaminants of concern: BTEX, TPHC, MTBE, TBA, xylenes, benzene, and various metals related to Historic Fill.
- Remedial actions recommended to address the soil and groundwater contamination included restricted use via a site-wide Deed Notice for soil and a CEA for groundwater. Currently no Deed Notice or CEA is depicted by NJ GeoWeb for the property.
- CRTK surveys provided for 1990-1996 listed gasoline, antifreeze, brake fluid, ethylene glycol, petroleum oil, waste oil, fuel oil, and batteries. CRTK surveys provided for 2000-2020 only list gasoline.

7.3.8 PSE&G Waterfront Switching Station – Block 15702, Lots 1, 6, 8 and Portions of Lots 2 Through 5

- Deed Notice filed on March 10, 1995 for lead, thallium and PCBs.
- PAHs attributed to Historic Fill were noted in soil sampling associated with the remediation of a dielectric fluid spill (Case # 16-02-12-0319-38). No further investigation or remediation is required.
- Unrestricted Use AOC RAO was issued on February 7, 2019 for Case # 16-02-12-0319-38). Case documents a spill of approximately 4,000 gallons of dielectric fluid. Most of the spill was confined above a geosynthetic clay liner which serves as a cap. A minor amount of impacted soil around a lighting mast required excavation and backfill with clean soil.

7.3.9 Hudson County Chromate Site 91 — Block 15801, Lots 76, 77, and 78

- Remediation is ongoing at this site.
- Contaminants of concern: hexavalent chromium, PAHs, dieldrin, PCBs, TPHC, and various metals attributed to Historic Fill.
- A Deed Notice and cap were established for soil contamination.
- Impacts associated with Historic Fill and/or former industrial operations still need to be addressed.

7.3.10 Hudson County Chromate Site 92 — Block 15801, Lot 3

- Remediation is ongoing at this site.
- The contaminants of concern include hexavalent chromium, PAHs, and various metals associated with Historic Fill.
- A Deed Notice and cap were established for soil contamination.
- Impacts associated with Historic Fill and/or former industrial operations still need to be addressed.

7.3.11 Mill Creek — Block 15801, Lots 73 and 77

- Remediation is ongoing at this site.
- Contaminants of concern: identified PCBs, dioxins, EPH, pesticides, PAHs, dioxins, benzene, chlorobenzene, and various metals.
- Exceedances of USEPA High Occupancy Areas Standards are to be addressed with engineering and institutional controls.
- Benzene and chlorobenzene in groundwater is to be investigated after hot spot removal activities.

7.3.12 Pittsburg Metals and Graphics — Block 15801, Lot 78

- Remediation is ongoing at this site.
- Contaminants of concern: identified VOCs, SVOCs, PCBs, EPH, pesticides, PAHs and various meals.
- PAHs, metals, and PCBs associated with site-wide Historic Fill.

- Remedial actions recommended included the excavation of the surficial two feet of fill material and the implementation of a Deed Notice with a cap and a CEA.

7.3.13 JCRA Turnpike Dump #5 — Block 15801, Lots 3, 4, 70, and 71

- Remediation is ongoing at this site.
- A 1987 PAR identified 500 to 1,000 drums buried on-site in an area with scattered transformer scrap and soaked with oil.
- Contaminants of concern: PCBs, pesticides, VOCs, and various metals.
- Recommended remedial actions included the excavation of contaminated soil and engineering and institutional controls.

7.3.14 Drum Dump South — Block 15801, Portion of Lot 3

- Remediation is ongoing at this site.
- Contaminants of concern: PCBs, PAHs, PFOS, TPHC, dieldrin, and various metals.
- A 2020 SI/RI/RAW recommended the excavation of contaminated soil, and the remaining soil is to be addressed with engineering and institutional controls.

7.3.15 L&L Select Container — Block 15801, Lots 74 through 76

- Remediation is ongoing at this site.
- The contaminants of concern include PCBs, PAHs, and various metals associated with Historic Fill.
- A CEA was established on October 1, 2015, for metals attributed to Historic Fill.
- A RAP and Deed Notice are expected to be filed by end of 2022.

7.3.16 The View — Block 15801, Lots 74 through 76

- Remediation is ongoing at this site.
- Contaminants of concern: PAHs, PCBs, hexavalent chromium, various metals attributed to Historic Fill.
- Soil contamination is to be addressed with engineering and institutional controls.
- Groundwater CEA for metals was established on October 1, 2015.

7.3.17 Hudson County Chromate Site 7 — Block 15802, Lot 11

- Remediation is ongoing at this site.
- The contaminants of concern include hexavalent chromium, COPR nodules, and various metals attributed to Historic Fill.
- A Notice in Lieu of Deed Notice (chromium-impacted soil including antimony and vanadium) and CEA (total chromium) were proposed, and the existing roadway pavement cap was to be the engineering control.

7.3.18 Hudson County Chromate Site 93 — Block 21504, Lots 4, 7, and a portion of 5

- Remediation at this property is complete, and the site has been successfully closed.
- The metals previously detected in soil and groundwater were attributed to Historic Fill, former industrial operations, and/or background conditions and are not associated with COPR.
- It should be noted that these investigations only addressed chromium impacts.
- An Unrestricted Use Entire Site RAO issued on August 29, 2017.

7.3.19 Burma Road Development — Block 21503, Lot 9

- Remediation is ongoing at this property.
- Contaminants of concern: naphthalene, PAHs, metals, and PCBs associated with Historic Fill.
- Mercury contamination was found and attributed to a discrete discharge from the former rail line.
- Remedial actions included the recording of a Deed Notice in 2018 and engineering controls for site-wide Historic Fill soil contaminants and mercury associated with AOC-2.
- A groundwater CEA for Historic Fill was established in August 2019.

7.3.20 Scitech Scity — Block 21504, Lots 5 to 7

- Remediation is ongoing at this property.
- Contaminants of Concern: PCBs, dieldrin, PAHs, Historic Fill
- RAW submitted in April 2018 indicated future remediation at the property which includes PCB and dieldrin excavation, engineering and institutional control (Deed Notice) for Historic Fill.

7.3.21 Hudson County Chromate Site 19 — Block 21503 Lots 2,6,13 & 14

- Remediation at this property is ongoing.
- The contaminants of concern include hexavalent chromium, total chromium, PAHs and metals.
- Proposed remedial actions for this site recommend excavation, engineering controls (i.e., capping), and institutional control through a Deed Notice and CEA.
- A CEA was established for chromium on April 18, 2016.
- There is a potential for CCPW to be encountered during construction.

7.4 Project 4 Study Area

Within the Study Area of Project 4, Dresdner Robin concludes that the following 22 properties are judged to be a potential environmental constraint that may impact the Project. More detailed information about each property is provided above in Section 6.4. The locations of each property are shown in Figures 11a-11g.

7.4.1 Path C Yard/Charles H. Anderson — Block 10901, Lot 84

- Soil samples collected within the Study Area exhibited PAHs believed to be associated with Historic Fill and dieldrin.

- No Deed Notices or CEAs are plotted within the Study Area. However, a Deed Notice and CEA for Historic Fill have been established for a part of the property approximately 500 feet west of the Study Area under Pi# 003111 (MacMillan Bloedel Container Co.).
- Previously removed USTs at the property were outside the Study Area.

7.4.2 Newport Substation — Block 6902, Lot 23

- Remediation is ongoing at this site.
- The contaminants of concern include PAHs and metals associated with Historic Fill.
- It is recommended that the soil and groundwater contamination associated with Historic Fill be addressed with engineering and institutional controls.
- A CEA was established on February 24, 2020.

7.4.3 Statco Warehouse – Block 6903, Lots 1, 2 and 3

- Property adjoins the LOD.
- Remedial investigations to further delineate VOCs, SVOCs, mercury, PCBs, and EPH soil impacts were recommended.
- Historic Fill CEA for PAHs and metals recommended.
- LNAPL detected in soil associated with a former UST was delineated, excavated and disposed of. No measurable LNAPL was found after the remediation.

7.4.4 Sunoco Station #80000316 — Block 7101, Lot 12

- Remediation is ongoing at this site.
- The contaminants of concern include identified BTEX, MTBE, TCE, 2-methylnaphthalene, and naphthalene associated with UST closure activities and various metals associated with Historic Fill.
- A CEA was established for BTEX, MTBE, TBA, lead, benzene, and VOC TICs. The CEA is projected into the intersection of Jersey Avenue and 14th Street.
- A CEA was established on December 16, 2021 for Historic Fill for Block 7101, Lot 12.
- Remedial actions for the remaining soil contamination related to the former USTs still need to be addressed.

7.4.5 Walton Terminal — Block 7001, Lot 1

- Remediation at this property is complete, and the site has been successfully closed.
- The contaminants of concern include TPHC, PAHs, benzene, fluoranthene, and pyrene.
- A Deed Notice was recorded on May 20, 2001, for remaining soil contamination with an engineering control and a Restricted Use NFA issued in November 2001. The Deed Notice is not shown on NJ GeoWeb.
- These remedial actions addressed contamination associated with the USTs; however, the potential exists for Historic Fill to be impacting soil and groundwater.

7.4.6 National Cold Storage – Block 7001, Lot 1

- Case # 88-7-15-1508 was issued when a discharge was noted during the removal of two USTs in 1988. Groundwater sampling results indicated exceedances of BTEX compounds associated with gasoline. No documentation of subsequent remediation is available.
- Approximately sixty abandoned drums were found at the property in 1980. Abandoned drums, including some that were leaking were identified in 1995.

7.4.7 Newport Auto Service — Block 8603, Lot 1

- Remediation is ongoing at this site.
- The contaminants of concern include VOC TICs, PAHs, benzene, naphthalene, ethylbenzene, total xylenes, and various metals.
- An Unrestricted Use AOC RAO was issued for AOC-2 to AOC-7; an Unrestricted Use AOC RAO-Soils Only was issued for AOC-1 and AOC-8 in January 2018; and a Limited Restricted Use AOC RAO was issued in September 2018 and amended in May 2019 for AOC-10.
- Petroleum impacted groundwater is to be addressed by monitored natural attenuation; a CEA was established on May 2, 2019.
- LNAPL has been discovered and is being actively remediated.

7.4.8 Holland LLC - Amoco — Block 8603, Lot 2.

- Remediation is ongoing at this property.
- A recovery system operated between September 1986 to June 1992 to address LNAPL in monitoring wells; however, the recovery system has been removed and LNAPL has not been observed since May 2004.
- A CEA (Amoco Station #2064) was established in November 1999 for benzene, ethylbenzene, xylenes and lead and pertains to Activity LSR110001 and Case # 86-09-23-0200
- An Unrestricted Use AOC RAO was filed on October 23, 2019 for Activity # LSR180001/UCL180001 for the removal of three 12,000-gallon unleaded gasoline USTs, one 12,000-gallon diesel UST and appurtenant piping and no other areas.
- Case #19-02-06-1536-03 (Holland LLC) pertains to a discharge from newly installed UST system installed in January 2019. The case is active and is tracked under Activity #LSR190001.

7.4.9 Rampart Site – Block 6902, Lot 27

- Property is an active case with soil and groundwater contamination with a remedial investigation in progress.
- Discharge notification for soil contamination suspected from Historic Fill was issued Case No. 17-12-08-1514-12.
- The property adjoins the LOD.

7.4.10 Revetment House – Block 8601, Lot 2

- Remediation at the property is complete and has been capped to address soil contamination.
- A Deed Notice (PAHs and metals) was filed on October 18, 2018.

- A CEA (metals) was established on September 23, 2019 for Historic Fill.
- The property adjoins the LOD.

7.4.11 Embankment House — Block 8602, Lot 2

- Remediation at the property is complete and has been capped to address soil contamination.
- A Deed Notice (for PAHs and lead) was filed on January 19, 2017.
- CEA was established on July 15, 2015 for Historic Fill (Metals).
- The property adjoins the LOD.

7.4.12 Mosello Realty — Block 8601, Lot 1

- Numerous manifest records indicate large quantities of waste oil, halogenated solvents and X910 pool washing compounds were generated and shipped from site during 1989-1999.
- There is a potential for hazardous materials to be encountered during construction.

7.4.13 Research & Mfg. Corp of America — Block 6902, Lot 29

- Remediation at this property is complete, and the site has been successfully closed.
- The contaminants of concern include BNs, TPH, PCBs, pesticides, chloromethane, chloroform, and various metals.
- Property is collocated with 380 9th Street GW Contamination, a closed ECRA case.
- Auto wrecker previously operated at the property. Hundreds of car engines were observed in an outdoor section of the property in 2002.
- A Deed Notice was filed on March 27, 2012 with a cap for various metals and PAHs, TPHC and aldrin.
- A CEA for groundwater contamination related to Historic Fill was issued in September 2011.
- A Restricted Use NFA for the Entire Site was issued in October 2011.

7.4.14 Mary Benson Park — Block 10901, Lot 129

- Remediation at this property is complete, and the site has been successfully closed.
- The contaminant of concern is Lead associated with Historic Fill.
- CEA for Historic Fill was established in February 2014.
- A Deed Notice was recorded on March 24, 2015, for Historic Fill contaminants and a cap.
- A Restricted Use RAO for the Entire Site was issued on December 7, 2015.

7.4.15 Merseles Street Properties — Block 11007, Lot 16

- Remediation at this property is complete, and the site has been successfully closed.
- A Deed Notice was recorded on May 28, 2009 for remaining soil contamination related to Historic Fill (PAHs, arsenic and lead).
- A CEA was established on July 9, 2009 for groundwater contamination related to Historic Fill.
- A Restricted Use Entire Site NFA was issued on July 13, 2009.

7.4.16 James Ferris High School — Block 12604, Lot 1

- Remediation at this property is ongoing.
- The contaminants of concern are Diesel fuel and PAHs.
- Remedial actions for this site consisted of excavations of impacted soil.
- A Deed Notice was recorded on September 10, 1996 for remaining soil contamination (PAHs).
- A 15,000-gallon #2 heating oil UST failed a tank tightness test, and a leak was suspected (Case No. 20-06-19-1208-52) on June 5, 2019. The incident is tracked as an active case, Activity LSR20001.

7.4.17 Talon Paint — Block 13803, Lot 6 to 8 & 10 to 13

- Remediation at this property is ongoing.
- The contaminants of concern include mineral turpentine, benzene, total xylenes and ethylbenzene.
- Remedial actions for this site consisted of excavations of impacted soil and capping.
- A Deed Notice was recorded on December 18, 2019, for remaining soil contamination (PAHs and metals related to Historic Fill); and a CEA (Historic Fill) was established on April 9, 2019.

7.4.18 Desimon Auto Body – Block 9806, Lot 8

- Remediation at this property is complete, and the site has been successfully closed.
- The contaminants of concern include PAHs, metals, and total cyanide.
- Two No. 2 heating oil USTs were removed, NFA was requested.
- Product recovery was conducted from Sept. 2006 to Aug. 2007 in the vicinity of the former USTs.
- A Deed Notice was recorded on May 12, 2017, with a cap for various PAHs and metals.
- A CEA was established on February 9, 2015 for various PAHs and metals.
- A Restricted Use RAO with Permit Requirements for the Entire Site was issued on March 3, 2015.

7.4.19 17-19 Division Street – Block 9806, Lot 6.01

- Remediation at this property is complete, and the site has been successfully closed.
- The contaminants of concern include PAHs and metals.
- RAR prepared in May 2017 documented remedial actions conducted at the site.
- A Deed Notice was recorded on May 18, 2017, with a cap for various PAHs and metals.
- A CEA was established on June 22, 2017 for various PAHs and metals.
- A Restricted Use RAO with Permit Requirements was issued on June 22, 2017.

7.4.20 Aetna Smelting & Refining Works, Inc. – Block 13703, Lot 3

- Former lead smelter beneath the viaducts of the NB-HCE. Contamination from the former operations may remain.
- Paint and varnish works, laundry, and auto wrecking operations were also formerly located on Block 13703, Lot 1 in the 1950s before construction of the NB-HCE.

7.4.21 50-52 Center Street — Block 13805, Lot 1

- Property is listed in the NJ Release database. Suspect soil contamination was identified during removal of two 550-gallon USTs and Case No. 08-02-07-1518-52 was assigned.
- Allegedly Hazardous debris was illegally dumped on the property and Case No. 16-07-15-0237-38 was assigned.
- There is a potential for hazardous material to be encountered during construction.

7.4.22 City-Owned Property — Block 6902, Lot 24

- The City-owned Property west of Monmouth Street has not been issued a PI#, but experienced remediation activities associated with the NJDOT Route 139 Contracts 2 & 3 Project (PI# 165112).

- Total petroleum hydrocarbons were detected above 10,000 mg/kg in a boring on Block 6902, Lot 24 during sampling associated with the NJDOT Route 139 Contracts 2 & 3 Project (further discussed in Section 6.4.13. A RAR for the project indicated 30 tons of soil from a lead hazardous soil area and 26 tons of soil from a petroleum product delineation area were disposed off-site. The report noted that the remedial actions were conducted to complete construction activities and may not have fully addressed the final remedial actions needed to complete remediation (i.e., institutional controls [Deed Notices and CEAs] and engineering controls), which is the responsibility of the property owners.

- During the site reconnaissance, soil piles were observed in the inaccessible north side of the property. Numerous piles of soil and asphalt millings were observed between Piers 40 and 39 of the southbound NJTP ramp near the western perimeter of the property. Adjacent to the north side of Pier 40 of SB ramp, an area of discharged mud and silt was observed. In the extreme southwest corner of the property, near Lots 26 and 27, approximately one dozen 5-gallon containers with unknown contents were observed.

8.0 CONCLUSIONS AND RECOMMENDATIONS

This HWS/TES was prepared to identify potential environmental constraints early in the NB-HCE Program development so that measures could be taken during concept plan development and preliminary engineering to avoid or minimize impacts of the Program's construction on resources in the vicinity of the NB-HCE. The resources evaluated as potential constraints in this report include hazardous waste and contaminated materials.

8.1 Summary of Environmental Constraints and Potential Project Impacts

As discussed previously in this report, environmentally sensitive properties were identified as AOPECs if they satisfied any of the following criteria:

- Listed on the NJDEP's KCSL, NJEMS, Deed Notice, Historic Fill, HCC, or CEA databases.

- Listed with interest on the NJDEP's Site Remediation Program.

- Significant discharges and contaminated media listed on of the EDR databases.

- Identification of former gas stations, industrial and manufacturing operations on Historic Resource maps.
- Identified during the "limited" site reconnaissance as likely containing sources of contamination.

Properties were further assessed as environmental constraints for potential impacts based on several factors:

- The severity of contamination and the proximity of the property/contamination source to the Program's LOD.
- History of site operations (current/former) and remedial activities.
- The existence of engineering/institutional controls or interim remedial measures at the property.

Hazardous waste and contaminated materials are present virtually throughout the entire area near the NB-HCE corridor, as over 100 properties were identified as having environmental concerns within the Study Area(s) of the Program. Out of 154 properties, 90 properties are judged to be potential environmental constraint that may impact the NB-HCE right-of-way (ROW). The number of properties by Study Area considered as potential environmental constraints are as follows:

- Project 1 – 22 properties.
- Project 2 – 25 properties.
- Project 3 – 21 properties.
- Project 4 – 22 properties.

The properties range from discrete former industrial sites to properties contaminated from waste disposal (i.e., HCC) or waste discharge (i.e., dioxins in the Newark Bay Study Area). These potential environmental constraints primarily consist of properties located within engineering/institutional control areas (i.e., Deed Notice, CEA, or HCC areas). These areas have the potential to affect the handling and management of soil sediment and groundwater, worker and public health, and safety during construction. Regardless of the source of hazardous waste or contamination, coordination and approvals from NJDEP will be required for the disturbance, handling, and disposal of any contaminated waste and materials prior to construction on any of these properties impacted by the Program.

8.2 Mitigation of Impacts

8.2.1 Summary of Mitigation

The following mitigations measures should be considered during each Project's development in areas where a potential environmental constraint exists:

Deed Notice Restrictions — Approximately 33 Deed Notice restricted areas are identified by NJ GeoWeb. Some Deed Notices and Notices in Lieu of Deed Notice currently are not identified by NJ GeoWeb. For Deed Notice areas, any subsurface activity (e.g., excavations, micro piles installation, borings, utility relocations, etc.) that breaches an engineering control or cap will require involvement from the

responsible party's LSRP. In addition, the engineering control or cap must be restored in kind and under the supervision and direction of the responsible party's LSRP.

Hudson County Chromate Sites — Approximately 24 Hudson County Chromate Sites are identified by NJ GeoWeb.. These sites typically have an IRM in place to prevent direct exposure to the public while remedial investigations are ongoing. However, any subsurface activity that disturbs an IRM will require involvement from the responsible party's LSRP. In addition, the IRM must be restored in kind and under the supervision and direction of the responsible party's LSRP. Hexavalent chromium contamination is prone to capillary action. Capillary rise is the mechanism by which water is drawn out of the vadose zone by capillary tension into the overlying soil. Capillary action can contribute to frost heave and carry dissolved salts to the ground surface where the salts precipitate as the water evaporates, forming deposits in the surface soils or structures. For hexavalent chromium, chromium salts precipitate to the ground surface and oxidize, resulting in chrome blooms and considered by the NJDEP to be gross visual contamination and which must be addressed. When designing structures within these areas, special consideration should be taken to avoid preferential pathways that can foster capillary action within surrounding structures. A perimeter air monitoring plan should also be considered when working in these areas, as the primary route of exposure for hexavalent chromium is inhalation.

Classification Exception Areas — Approximately 43 sites located within a CEA are identified by NJ GeoWeb. Due to the potential for groundwater contamination to be present in these areas, additional precautions should be considered while performing subsurface activities to avoid contaminant migration and prevent contaminant exposure to workers, the public, and the environment. The property owner and LSRP of record should be contacted to determine if additional requirements are warranted prior to subsurface operations. One should avoid aquifer studies involving prolonged pumping within these areas in order to prevent any contaminant plume capture and migration to unaffected properties.

The following mitigations measures should be considered during preliminary design at the following sites where a potential environmental constraint exists:

Newark Bay Study Area —The Newark Bay Study Area has been identified as a potential environmental constraint due to its proximity to the NPL Site "Diamond Akali" and the level of contamination that exists within the Study Area. Sediments within the Newark Bay and Passaic River are known to be heavily impacted with PCBs, dioxins, and metals. Best Management Practices (BMPs) should be considered when designing structures and implementing construction activities within this area to minimize the potential toxicity impact to ecological receptors. Substantial coordination with the US Army Corp of Engineers, EPA, and NJDEP is expected to procure various land use permits prior to construction. Treatment of sediment-laden water may be required prior to discharging to surface water during dredging and cofferdam installations. BMPs should be implemented when handling contaminated sediment as specified in NJDEP's Dredging Technical Manual.

T & J Landfill — The T & J Landfill site has been identified as a potential environmental constraint based on the site's historic landfill operations. Additional measures should be considered while performing construction activities within close proximity to this site to prevent contaminant exposure to workers, the public, and the environment. Landfill disruption approvals will be required to perform any subsurface activities at the site. A Minor Landfill Disruption Permit will be required for investigative borings, test pits,

and utility trenches. A Major Landfill Disruption Permit will be required for all other subsurface activities (i.e., excavations, grading, stockpiling). A perimeter air monitoring plan should also be considered when working in these areas to monitor landfill gas levels during construction.

Troy Chemical and Pierson Creek — The Troy Chemical and Pierson Creek sites have been identified as a potential environmental constraint due to its active status on the NPL and the widespread sediment contamination. Sediment within Pierson Creek is known to be heavily impacted with BTEX, chlorinated VOCs, PAHs, pesticides, PCBs, and metals. Best management practices should be considered when designing structures and implementing construction activities within this area to minimize the potential toxicity impact to ecological receptors. Substantial coordination with the US Army Corp of Engineers, EPA, and NJDEP is expected to procure various land use permits prior to construction. Treatment of sediment-laden water may be required prior to discharging to surface water during dredging activities. BMPs should be implemented when handling contaminated sediment as specified in NJDEP's Dredging Technical Manual.

Ultramar Petroleum/Tankport — The Ultramar Petroleum/Tankport site has been identified as a potential environmental constraint due to widespread soil, groundwater and sediment contamination. The Liberty National Development remediation consisted of the following remedial actions: soil and sediment removal of TPHC, PCBs, PAHs, hexavalent chromium, COPR, and metals; active groundwater treatment system including a drainage trench, slurry wall and sumps and pumping wells; groundwater monitoring; engineering and institutional controls (DN, CEA). Additional measures should be considered while performing construction activities within close proximity to this site to prevent contaminant exposure to workers, the public, and the environment. Treatment of sediment-laden water may be required prior to discharging to surface water during dredging and cofferdam installations within Caven Creek. Dredged material should be handled in accordance with the NJDEP's Office of Dredging and Sediment Technology and the Division of Land Use Regulations.

Lastly, the following mitigation measures should be considered during preliminary design in historic fill and railway infrastructure areas.

Historic Fill Areas — While not considered to be an environmental constraint, large portions of the project limits are mapped within Historic Fill areas. Typical Historic Fill material contaminants include metals and polynuclear aromatic hydrocarbons (PAHs) at levels exceeding the NJDEP applicable soil remediation standards. Additional measures should be considered while performing subsurface activities to prevent contaminant exposure to workers, the public, and the environment. In these areas, soil and groundwater management will likely be the handling of regulated ID-27 non-hazardous soils for onsite reuse and/or offsite disposal during excavation activities. The treatment and discharge of groundwater to either a POTW or surface water body during dewatering activities may be warranted.

Railway Infrastructure Areas — While not considered to be an environmental constraint, large portions of the project limits are adjacent to or intersect railway properties. Typical pollutants associated with railway infrastructure include PAHs, heavy metals and to some extent PCBs. Other potential contaminants of concern could likely be widespread pesticide use. As a result, contaminated soil and groundwater (i.e., hazardous substances) may exist within the limits of the project corridor. Additional measures should be

considered while performing subsurface activities to prevent contaminant exposure to workers, the public, and the environment. In these areas, soil and groundwater management will likely be the handling of regulated ID-27 non-hazardous soils for onsite reuse and/or offsite disposal during excavation activities. The treatment and discharge of groundwater to either a POTW or surface water body during dewatering activities may be warranted.

8.2.2 Further Investigations

Much of the Project Corridor is within or adjacent to current and former industrial and manufacturing operations. As such soil, sediment, and groundwater contamination is expected throughout much of the Project Corridor. Therefore, each NB-HCE Project will likely be classified by the NJDEP as a LCP since more than 200 cubic yards of contaminated material will be excavated during construction. In accordance with NJDEP's Linear Construction Technical Guidance pre-construction sampling of potential contaminated media (soil, sediment, and groundwater) will need to be conducted throughout the Project Corridor during Final Design to assess the nature and extent of contamination, determine remedial measures (if necessary), waste disposal or reuse options, and determine the level of health and safety measures. Final Design is the most suitable phase to perform pre-construction sampling since detailed construction specifications (i.e., earthwork volumes, excavation limits, etc.) and the LOD will be finalized, and the appropriate sampling program can be developed. The Information obtained from the pre-construction sampling activities is used to determine specifications for contaminated materials management, dewatering means and methods, and health and safety procedures.

The sampling locations should focus on adjacent properties with former and current industrial operations that fall within or encroach on the LOD. Chiefly, where excavations, utility trenches, drilled piles foundation work will occur, since much of the contaminated materials generated during construction would be associated with those activities.

The Authority will also be acquiring properties along the Project Corridor to facilitate roadway improvements and storm water management. It is likely these properties are potentially contaminated and environmental due diligence be performed in accordance with NJDEP's TSRS. In summary PAs will need to be performed at these properties to identify potential AOCs and ensure "innocent purchaser" rights for the Authority. Based on the findings of the PA a Site Investigation will likely be conducted to determine if discharges to the soil, groundwater and sediment had occurred at the AOCs in question. Further remedial investigations will then proceed to delineate the extent of contamination at the property. Once contamination has been fully delineated and reported at the property, a Remedial Action Workplan will be prepared to specify the remedial action measures that would take place at the property. The appropriate remedial action approaches may range from the implementation of institutional controls, such as a Deed Notice, which would allow soils above soil clean-up criteria to remain in place, to active remediation measures such as excavation and off-site disposal, in-situ treatment of contaminated groundwater and institutional controls such as a CEA. Upon the completion of remediation at the property a Remedial Action Outcome will be prepared and submitted to the NJDEP for site closure in the Site Remediation Program.

8.3 No Build Alternative

Under the No-Build Alternative, the proposed project would not be undertaken, and the Authority would remain in its current configuration, with no land being acquired for project purposes and no construction activities taking place. Consequently, potential contamination identified in Areas of Potential Environmental Concern and Constraints would remain. Since these properties are known to NJDEP as being potentially contaminated, each would likely be remediated eventually, if they have not been already. There would be no impact to these properties from any Authority related activity.

8.4 Measures During or Prior to Construction

8.4.1 Health and Safety Procedures

A Site-Specific Health and Safety Plan (SSHASP) is necessary to define the requirements necessary to protect nearby residents and workers involved in the remedial activities to be conducted along the Study Area. Construction contractors undertaking the remedial actions and construction activities for the Projects will be required to prepare a SSHASP for review and approval prior to the commencement of any work. The SSHASP shall conform to the requirements of Subsection 213.03 (a) of the Authority's 2016 Standard Specifications.

8.4.2 Contaminated Materials Management Plan

As specified in NJDEP's Linear construction Guidance (January 2012), the person conducting a linear construction project should develop a materials management plan to provide a defined set of procedures to be employed when contaminated soil and groundwater are encountered during construction activities. Below are preliminary materials management procedures and considerations which may be implemented throughout the course of the Program.

<u>Drilling Consideration for Geotechnical Boring Program</u>

Most of the Project Corridor is within Historic Fill mapped areas, with numerous contaminated sites in an industrial setting; therefore, it is more than likely that contaminated materials will be encountered during the geotechnical investigations. Consequently, Dresdner Robin recommends that the drilling contractor or design engineering firm shall prepare a SSHASP in accordance with 29CFR 1910.120 and HAZWOPER regulations. It is recommended that a Certified Industrial Hygienist (CIH) and/or Certified Safety Professional (CSP) prepare the SSHASP.

Investigative Derived Waste (IDW) generated during the geotechnical investigation, including but not limited to drill cuttings (soil, rock, mud), drilling fluids, well development purge water, Personal Protective Equipment (PPE), shall be containerized (separately) in either a labeled 55-gallon steel drum or watertight roll-off dumpster. A drum containment area shall be constructed to prevent contamination from discharging onto the surrounding surface if drums are utilized. Drums shall be placed within the

containment area on an elevated surface (i.e., pallets) and covered with polyethylene sheeting. Drums must be disposed of within 180 days (if classified as non-hazardous) and 90 days (if classified as hazardous). Drums shall be labeled with the NJTA project number, contents, date of generation, and contact name and phone number for the NJTA Project Manager. Waste classification sampling, transportation, and offsite disposal to an approved disposal facility for IDW generated during geotechnical investigation activities to be handled by the drilling contractor or the design engineering firm.

If gross contamination is observed (i.e., free/residual product, petroleum like odors, source material) in the shallow non-native overburden, drilling operations shall cease, and the borehole shall be double cased before drilling activities resume to prevent vertical migration of contamination.

Boreholes shall be decommissioned in accordance with NJDEP's N.J.A.C. 7:9D-*Well Construction and Maintenance; Sealing of Abandoned Wells*. Given the project setting, Dresdner Robin recommends that all drill cuttings be containerized. If the drilling contractor or design engineering firm prefers to backfill with soil cuttings in boreholes less than 25 feet, then non-native soils must be placed at the depth in which it was encountered to avoid contaminant migration to native formations and groundwater aquifers below a confining layer. Borings greater than 25 feet shall be grouted to 2 feet below the surface as per N.J.A.C 7:9D.

Borings advanced on private property will require property owner notification and right of entry prior to drilling. Coordination with the property owner/responsible party and respective LSRP of record for properties under NJDEP's Site Remediation Program will be required. The contractor and designer should seek concurrence with the LSRP of record for backfilling installed borings within Restricted Areas and Interim Remedial Measures.

At a minimum, the drilling contractor and design engineering firm should consider the following when preparing the scope of work for geotechnical investigations in restricted/capped areas:

- Specify the purpose of the investigation.
- Specify the means and methods for drilling and sample collection.
    - Demonstrate that means and methods will not contribute to vertical contaminant migration or surficial exposure.
- Provide detailed steps for engineered cap restoration.
- Include IDW procedures.

<u>Designer Consideration</u>

Proposed construction activities within contaminated media (soil, sediment, groundwater) have a potential to migrate contaminants both vertically and horizontally. Design Engineers should consider additional measures (i.e., storm water baffles, basin lining, drill pile methods, etc.) when designing structures within environmental constraints.

Soil Management Procedures

The Contractor will be responsible for preparing a Materials Handling Plan (MHP) prior to commencing work. The MHP shall conform to the requirements of Subsection 213.03 (b) of the Authority's 2016 Standard Specifications. In addition, the construction contractor must comply with the complete Contract Documents and applicable Federal, State, and local laws, rules and regulations governing construction projects and must be responsible for the proper management of excavated material.

The entire Project Corridor will be considered a sensitive area and soil excavated for construction activities will likely be designated as regulated material, non-hazardous [ID-27] soil. Further waste classification must be conducted within the Project Corridor to determine the presence of hazardous soils as defined by RCRA.

It is likely that contaminated soil will be classified as regulated material, non-hazardous [ID-27] soil, generated during excavation/trenching activities can be reused as backfill (if applicable) at the same location except when it contains free and/or residual product, gross contamination or any hazardous waste. Soils excavated for these purposes should not be used to build berms or mounds in order to eliminate the potential for contaminant migration into clean areas. Soils with different lithology should be staged separately and the Contractor must reconstruct the lithology how it was encountered. Excess regulated material generated that cannot be reused and backfilled should be stockpiled and sampled for off-site disposal.

If stockpiling occurs within the 100-year floodplain, regulated materials handling must be conducted in accordance with the NJDEP Flood Hazard Area Control Act Rules and the NJDEP Flood Hazard Area Permit and plans approved for the project. As outlined in N.J.A.C. 7:13-12.17(b), to minimize the potential that hazardous substances will be transported offsite by floodwaters during the conduct of subsurface activities in sensitive areas, all material necessary to facilitate the excavation and/or removal of hazardous substances is to be stored and stockpiled as follows:

i. *Outside any floodway;*

ii. *As far as practicable from any regulated water;*

iii. *Where practicable, within flood-resistant containment areas; and*

iv. *Where such material does not meet the Residential Direct Contact Soil Remediation Standards at N.J.A.C. 7:26D, above the 10-year flood elevation. If data or mapping indicating the 10-year flood elevation is not available, the 10-year flood elevation can be estimated using one-half the distance between the ground surface and the 100-year flood elevation. Proposed stockpile locations and methods of containment, if applicable, shall be submitted to the RE for review and approval.*

Construction activities (stockpiling, excavations, drilled piles, etc.) within a landfill are considered a landfill disturbance. Landfill Disruption Approvals must be obtained prior to any disturbance activities that occur within a Landfill. Exposed landfill material should be managed and covered in accordance with NJDEP's Technical Manual Sanitary Landfill Permits and Approvals.

Sediment Management Procedures

BMPs should be used to minimize the potential for, and magnitude of, adverse environmental impacts that could result from dredging/cofferdam operations. A list of preferred methods as stated in NJDEP's Dredging Technical Guidance are below.

- Hydraulic Dredging
- Closed Clamshell
- No-Barge-Overflow
- Silt curtains
- Split-hull
- Dredged Material Pumping Systems

Offsite disposal of dredged material should be managed to avoid spillage or leakage onto public roadways. It is recommended that dredged material be dewatered prior to transport. Dredged material that has been dewatered (i.e., no free water) should be transported in lined or watertight trucks, adequately covered/tarped over the top, to prevent the spilling or air dispersal of fugitive material. Dredged material shall be considered to contain free water unless it has been dewatered, amended and/or otherwise stabilized/processed, and/or it has been demonstrated to the Department that the dredged material has no free water.

Additional permits and testing will likely be required for Open Water disposal.

Dewatering Management Procedures

The entire Project Corridor will be considered a sensitive area and groundwater encountered during construction will likely be considered contaminated.

Management of contaminated groundwater is considered a remedial action and the construction contractor would be required to keep records of this work for future reporting by Authority. The construction contractor that performs the construction work would have to develop and implement a dewatering effluent management approach and a Pollution Prevention and Control Plan as specified in Subsection 213.03 (c) of Authority's 2016 Standard Specifications.

Typically, groundwater management approaches for the treatment of contaminated groundwater includes obtaining a NJDEP Treatment Works Approval (TWA) for the construction of a temporary groundwater treatment system; and discharge of treated effluent under a NJPDES Discharge to Surface Water Permit or discharge Publicly Owned Treatment Works through a connection endorsement and various authorizations. Other alternatives to groundwater treatment include containerization and hauling of groundwater for offsite disposal, and Discharge to Groundwater via infiltration basin or well points under Permit by Rule. The securing of dewatering permits is typically done during final design and included as part of the Bid specifications.

Site Restoration/Capping

In accordance with the Linear Construction Technical Guidance dated January 2012, to isolate contaminated material that has been left in place, the Authority must restore and cap the disturb area with a minimum of six inches of clean material (free of contaminants) or other suitable capping material (asphalt or concrete material) to prevent direct contact exposure from surficial contaminated soils. Capping and restoration within HCCs should follow requirements as outlined in the NJDEP's Chromium Guidance Moratorium dated February 8, 2007. Regulated material excavated from other portions of the Study Area exhibiting possible contamination (staining, odors, etc.) may not be used as clean backfill unless demonstrated as such through analytical testing.

Disturbances of an engineered cap under institutional control (Deed Notice) and IRM should be restored to pre-existing condition and material should be approved by the LSRP of Record.

Landfill cap disturbances should be restored to pre-existing conditions or modified pursuant to the provisions of the NJDEP approved Major Landfill Disruption Permit.

9.0 REFERENCES

City of Bayonne, Documents from City Clerk's Office via OPRA Request

City of Jersey City, Documents County Clerk's Office via Online OPRA Center

City of Newark, Documents from City Clerk's Office via OPRA Request

Conceptual Development Report Prepared by Gannet Fleming, February 2022

Distinct Engineering Solutions, Inc., Remedial Investigation/Remedial Action Report, New Jersey Turnpike Authority Right of Way Between Interchange 14B and 14A near Burma Road, October 2016

Environmental Data Resources, Inc., EDR Area/Corridor Report (Inquiry No. 6481224.2s), May 6, 2021

EDR Certified Sanborn Map Report, (Inquiry Number 6481224.3), May 10, 2021

EDR Aerial Photo Decade Package, (Inquiry Number 6481224.5), May 10, 2021

Essex County Health Department

G.M. Hopkins, and Co. "Combined Atlas of the State of New Jersey and the County of Hudson", 1873.

G.M. Hopkins, and Co. "Plat Book of Jersey City, Hudson Co. N.J.", 1919 & 1928

Google Earth

Hudson Regional Health Commission

Mott MacDonald, Remedial Action Progress Report, New Jersey Turnpike Authority Former Turnpike Maintenance District 9, October 2020

New Jersey Department of Environmental Protection (NJDEP)

NJDEP Dredging Technical Manual dated 1997

NJDEP Linear Construction Guidance dated January 2012

NJDEP Geographic Information System – Known Contaminated Sites, Deed Notices, CEAs, HCC, NJEMs.

NJDEP GeoWeb

New Jersey Association of County Tax Boards website http://www.njactb.org/

Project 1 through 4 Limits of Disturbance CADD package prepared by Gannet Fleming received March 28, 2022

Tetra Tech, Remedial Investigation Report, Site 063 and 065, May 2013

United States Environmental Protection Agency

USGS Geology Website

Wood Environment & Infrastructure Solutions, Inc., Remedial Action Report, Hudson County Chromate Site 144-Bayonne Pipeline Line C, October 2018

USGS topographic map – Copyright 2013 National Geographic Society, I-Cubed

Aerial imagery - New Jersey Office of GIS 2021

Land Use – NJ Department of Environmental Protection 2015

Soils – USDA Soils Survey 2021

Historic Fill - NJ Department of Environmental Protection 2021

Surficial Geology - NJ Department of Environmental Protection 2021

Bedrock Geology - NJ Department of Environmental Protection 2021

Wetlands - NJ Department of Environmental Protection 2021

New Jersey Environmental Management System (NJEMS) Sites - NJ Department of Environmental Protection 2022

Known Contaminated Site List for New Jersey - NJ Department of Environmental Protection 2022

Chromate Waste Site Boundaries of New Jersey - NJ Department of Environmental Protection 2022

Deed Notice Extent in New Jersey - NJ Department of Environmental Protection 2022

Classification Exception Areas-Well Restriction Areas for New Jersey - NJ Department of Environmental Protection 2022

EPA National Priority Sites List – US Environmental Protection Agency 2022

Roads, Parcels, Blocks and Municipal Boundaries - New Jersey Office of GIS 2021

TABLES

Table 1

List of Properties within Study Area(s)
NJTA – NB-HC Rehabilitation
Newark City , Essex County, NJ
Bayonne City , Hudson County, NJ
Jersey City, Hudson County, NJ

Project Area	Property Owner	Site Address	City	Block	Lot	Known Environmental Issues	Environmental Database	Site Name
1			Newark	-	-	Y		NJTP Under Ramp @ Exit 14 (PI No. G000039090)
1	CITY OF NEWARK	Airport Grounds	Newark	5094	1	Y	NJ KCSL, CEA, DN, NJ_EMS,	Newark Liberty Airport (Delta Airlines) Groundwater Contamination Area
1	PUBLIC SERVICE ELECTRIC & GAS CO.		Jersey City	30203	2	Y		PSEG Greenville Substation (CRK No. 00585211269)
1	CHEM-FLEUR URBAN RENEWAL CORP	175 Firmenich Way	Newark	5078	90	Y	NJ_EMS	UPS Autogistics (CRK No. 00000035408)
1	CONRAIL (TAX DEPT)	900 Doremus Avenue	Newark	5078	89	Y	NJ_Manifest	Hertz Corp.
1	CARANDANG, FERNANDO L & ELLEN	132-136 W 58th Street	Bayonne	15	34.01	Y	NJ_EMS,NJ_SRP	General Plumbing Supply (PI No. 016678)
1	CHEM-FLEUR URBAN RENEWAL CORP	150 Firmenich Way	Newark	5078	90	Y	NJ_SRP,TRIS,TSCA_Plant,MANIFEST,RCRA_LQG	Chem-Fleur, Inc. (PI No. 208649)
1		NJ Turnpike MM 104.7, Newark	Newark	5084.1	24	Y	NJ_EMS,NJ_KSCL,NJ_Spills	Interchange 14 Toll Plaza - PI 013187
1		NJTP Entrance at Rt 169 (adjacent to Block 30302, Lot 1)		-	-	Y	NJ_EMS	Rt 169 at NJTP Entrance
1	LAMELLA, JOSE & YOLANDA	61-63 W 57th Street	Bayonne	16	28	Y	NJ_SRP	61-63 W 57th Steet (PI 756336)
1		1144 Avenue C	Bayonne	27	3	Y	NJ_EMS,NJ_UST,NJ_SRP	1144 Avenue C (PI 019196 & 032771)
1		39 E 52nd Street	Bayonne	1 and 4	9	Y	NJ_Chrome,NJ_SRP	Hudson County Chromate Site 164 (PI No. G000008778
1		New Jersey Turnpike Exit 14A, MM 3.5N (adjacent to Block 30302, Lot 1)		-	-	Y	NJ_SRP,NJ_UST	NJTP Interchange 14A Toll Plaza (PI No. 013191)
1	CONRAIL (TAX DEPT)	860 Doremus Avenue, Newark	Newark	5078	89	Y	NJ_SRP,NJ_UST	Consolidated Rail (PI 031149)
1	CITY OF NWK % P S E & GAS CO TX AGT	250 Port Street	Newark	5082	16	Y	NJ_SRP	TRT International Diesel Spill (PI 661347)
1		1241 Kennedy Blvd, Bayonne	Bayonne	13	1	Y	NJ_EMS,NJ_UST,NJ_Releases	Marist High School (PI 020638)
1	CITY OF NEWARK	292 Marlin Street, Newark	Newark	6000	113	Y	NJ_EMS	Giordano Recycling (Facility ID 00000035160)
1		888 Doremus Avenue, Newark	Newark	5078	60 and 60.1	Y	NJ_DN,NJ_EngCon,NJ_SRP,NJ_CEA,NJ_KSCL,NJ_EMS,NJ_Brownfields	888 Doremus Ave (PI No. 000933)
1	CITY OF NEWARK	350 Coastal Street, Newark	Newark	5078.01	15	Y	NJ_Chrome,NJ_SRP,NJ_CEA	Hudson County Chromate Site 148 (PI G000008764)
1	CITY OF NEWARK	100 Port Street, Newark	Newark	5084.01	24	Y	NJ_SRP,NJ_UST,RCRA_NonGen,NJ_Releases,NJ_SHWS_RGA	Emery Worldwide (PI No. 005548 & 022386)
1	CITY OF NEWARK	30-116 Port Street, Newark	Newark	5094	1	Y	AFS	Avis Rent a Car
1	CITY OF NEWARK	984 Doremus Avenue, Newark	Newark	5078.04	84	Y	NJ_KSCL,NJ_EMS	Colonial Pipeline (PI No. G000031911)
1		Navy Street and Port Street, Newark	Newark	6000	5.01	Y	NJ_EMS,NJ_SRP	Foreign Auto Preparation Service (PI G000010854)
1		Rt 78 W/GSP Ramp		-	-	Y	NJ_EMS,NJ_SRP	Rt 78W Diesel Spill (PI No. 536501)
1	CITY OF NEWARK	NJTP MM 104.7, Newark	Newark	5084.01	24	Y	NJ_CEA,NJ_DN,NJ_KSCL,RCRA_CESQG	TMD #7 (PI No. 013186)
1		Bayonne Pipeline-Line C, W 48th St ot NJTP, Bayonne	Bayonne	Various	Various	Y	HCC,NJ_DN,NJ_EMS	Hudson County Chromate 144 (PI No. G000008760)
1		One Avenue L, Newark	Newark	5078	60 and 60.1	Y	NJ_KSCL,NJ_EMS,NJ_CEA	Troy Chemical/Pierson's Creek NPL (PI G000001344)
1	CITY OF NEWARK	Newark Bay, Newark	Newark	5078	91	Y	NJ_EMS,NJ_SRP	Newark Bay Study Area (PI 332812)
1	PORT STREET REDEVELOPMENT CORP.	70 Port Street, Newark	Newark	5084	82.01	Y	NJ_EMS,NJ_SRP,NJ_PDES,NJ_SHWS,NJ_SWF,Other	T&J Landfill (PI G000000428)
1	RATAN REALTY ONE LLC	Port Street	Newark	5084	70	Y	NJ_SRP	Port St. Warehouse (PI No. G000005084)
1	LEVIN PROPERTIES LLC	2-26 Garfield Avenue, Jersey City	Jersey City	30302	1	Y	Other,RCRA_LQG,RCRA_CESQG,NJ_UST	Twin City Shopping Center
1		Intersection of Route 169 & Avenue C, Jersey City		-	-	Y	NJ_Spills	Intersection of Route 169 & Avenue C
1		NJ Turnpike MM 104.8 & 104.9, Newark		-	-	Y	NJ_Spills	NJ Turnpike MM 104.8 & 104.9
1		Rt 78 W, MP 57.5, Newark		-	-	Y	NJ_Spills	Rt 78 W, MP 57.5
1		NJ Turnpike Interchange 14 Ramp, Newark		-	-	Y	NJ_Spills	Interchange 14 Ramp
1		Doremus Ave and Port St., Newark		-	-	Y	NJ_Spills	Marine Terminal
1	ELGANTIRY, MAHMAUD S&A.ELBOSSTANY	101 West 57th Street, Bayonne	Bayonne	16	10	Y	NJ_EMS,NJ_Manifest,NJ_Spills,NJ_Releases	Beacon Oil
1	AHMED, NEJAT & IDRIS IBRAHIM	75 West 57th Street, Bayonne	Bayonne	16	22	Y	NJ_Releases,EPA_ERNS	75 West 57th Street
1		Route 440, Bayonne				Y	NJ_Manifest,NJ_EMS	Hazleton Scrap & Recycling
1		NJTP MM 1E, Newark				Y	NJ_Manifest,NJ_EMS	International Warehouse District
1	CONRAIL		Newark	5082	64	N		

Table 1

List of Properties within Study Area(s)
NJTA – NB-HC Rehabilitation
Newark City , Essex County, NJ
Bayonne City , Hudson County, NJ
Jersey City, Hudson County, NJ

Project Area	Property Owner	Site Address	City	Block	Lot	Known Environmental Issues	Environmental Database	Site Name
1	CITY OF NWK % P S E & GAS CO TX AGT		Newark	5082	16	N		
1	CONRAIL		Newark	5094.01	150	N		
1	CONRAIL		Newark	5084	1	N		
1	CONRAIL (TAX DEPT)		Newark	5084	42	N		
1	CONRAIL (TAX DEPT)		Newark	5084	56	N		
1	S & C OLYMPIC DRIVE L.L.C.		Newark	5084	102	N		
1	CONRAIL (TAX DEPT)		Newark	5084	57	N		
1	CITY OF NEWARK		Newark	5082	52	N		
1	CONRAIL (TAX DEPT)		Newark	5082	48	N		
1	CONRAIL (TAX DEPT)		Newark	5082	72	N		
1	CONRAIL (TAX DEPT)		Newark	5082	96	N		
1	KATZ, JOEL		Newark	5082	74	N		
1	CON-WAY TRANSPROTATION SERVICES INC		Newark	5082	98	N		
1	CONRAIL		Newark	5082	10	N		
1	FROST REALTY COMPANY, LLC		Newark	5078.02	87	N		
1	HERTZ REALTY CORP		Newark	5078.03	92	N		
1	HERTZ REALTY CORP C/O ALTUS GRP		Newark	5078.03	85	N		
1	FIRMENICH URBAN LAND HOLDING CORP		Newark	5078	88	N		
1	CITY OF NEWARK		Newark	5078.01	14	N		
1	THE PORT AUTHORITY OF N Y & N J		Newark	5078.01	30	N		
1	CITY OF NEWARK		Newark	5078.01	20	N		
1	ENVIRONMENTAL PROTECTION		Newark	5078.04	84	N		
1	ONE GARFIELD		Bayonne	28	4	N		
1	NEW JERSEY TURNPIKE		Bayonne	11	1	N		
1	CONSOLIDATED RAIL CORP-PROPERTY TAX		Bayonne	500	2	N		
1	MARIST HIGH SCHOOL		Bayonne	13	18	N		
1	CONRAIL		Bayonne	501	3	N		
1	NEW JERSEY TURNPIKE		Bayonne	11	2	N		
1	CONRAIL		Bayonne	501	2	N		
1	STATE OF NEW JERSEY		Bayonne	8	4	N		
1	STATE OF NEW JERSEY		Bayonne	8	2	N		
1	KONOPKA, JOSEPH		Bayonne	15	7	N		
1	SHANE, TIM A TRUSTEE		Bayonne	28	2	N		
1	SADOWSKI, FRANCIS & CATHERINE		Bayonne	28	7	N		
1	WOMACK, EDWARD & APRIL BOYLES-		Bayonne	28	8	N		
1	HENNESSY-HOWARD, MAUREEN		Bayonne	28	9	N		
1	SCHWARTZ, R CAROL		Bayonne	28	10	N		
1	CADELINA, VEDASTO B. & MYRNA L.		Bayonne	15	24	N		
1	UYAGUARI, PEDRO & ROSA BONILLA		Bayonne	15	17	N		
1	RIVADA, CESAR & ELEANOR		Bayonne	15	25	N		
1	FEUER, DAVID		Bayonne	28	12	N		
1	TIPIAKOV, SERGEI & NATALYA		Bayonne	28	13	N		
1	FIALA, JANA		Bayonne	28	14	N		
1	MOHAREB, RAMI M		Bayonne	28	15	N		
1	FEUER, BRIAN & CHERYL L		Bayonne	28	16	N		
1	MOHAN, MATHEW & VALSAMMA SKARIA		Bayonne	18	10	N		
1	PASCUAL, CARMENCITA ET AL		Bayonne	15	34.02	N		
1	1154 AVENUE C, LLC % P. SCIARRA		Bayonne	27	1	N		
1	MOHAREB, RAMI & MARIAN HANNA		Bayonne	28	11	N		
1	NEW JERSEY TURNPIKE		Bayonne	8	5	N		
1	STATE OF NJ DOT		Bayonne	8	6	N		
1	NEW JERSEY TURNPIKE		Bayonne	8	1	N		
1	CONRAIL		Bayonne	500	1	N		
1	CONRAIL		Bayonne	501	1	N		
1	METRI, ADEL & IRINI		Bayonne	28	6	N		
1	1263 KENNEDY BLVD LLC		Bayonne	13	10	N		
1	ZBYSZYNSKI, RICHARD A & CATHERINE		Bayonne	13	11	N		

Table 1

List of Properties within Study Area(s)
NJTA – NB-HC Rehabilitation
Newark City , Essex County, NJ
Bayonne City , Hudson County, NJ
Jersey City, Hudson County, NJ

Project Area	Property Owner	Site Address	City	Block	Lot	Known Environmental Issues	Environmental Database	Site Name
1	RADKO, MARK A.		Bayonne	13	2	N		
1	DISTASO, GLEN & JANINE		Bayonne	13	12	N		
1	ZAREMSKI, EMILY		Bayonne	13	13	N		
1	D'AMATO, THOMAS		Bayonne	13	14	N		
1	SHANE, TIM A TRUSTEE:		Bayonne	28	3	N		
1	ZHONG, HAIMO		Bayonne	17	2	N		
1	ADAN, JOVEN & LORINA		Bayonne	17	21	N		
1	HASSANIN, SOLIMAN A.		Bayonne	15	21	N		
1	TAWFIK, RAFIK H. & NERMIN		Bayonne	16	15	N		
1	SERRONICO, NICHOLAS & CAROLE		Bayonne	28	17	N		
1	CAAMANO, MANUEL & MARIA		Bayonne	16	2	N		
1	TAN, VINCENT ANTHONY & MABEL		Bayonne	17	22	N		
1	GOMES, PENELOPE C.		Bayonne	15	20	N		
1	JASINSKI, MICHAEL & JUDITH R.		Bayonne	17	23	N		
1	JAVELOSA, EPIFANIO R. ETALS		Bayonne	15	19	N		
1	BONNER, PETER J & MARIA P		Bayonne	13	6	N		

Table 1

List of Properties within Study Area(s)
NJTA – NB-HC Rehabilitation
Newark City , Essex County, NJ
Bayonne City , Hudson County, NJ
Jersey City, Hudson County, NJ

Project Area	Property Owner	Site Address	City	Block	Lot	Known Environmental Issues	Environmental Database	Site Name
1	ESPEJO, PATRICIA		Bayonne	15	18	N		
1	JACKSON, JAMES		Bayonne	31	30	N		
1	ZHONG, HAIMO		Bayonne	17	5	N		
1	MCGINNIS, DAWN M		Bayonne	16	9	N		
1	RUSSO, R. ROBERT & ROCCO J COVIELLO		Bayonne	31	16	N		
1	COVIELLO, ROCCO J & R. ROBERT RUSSO		Bayonne	31	23	N		
1	STATE OF NEW JERSEY		Bayonne	19	1	N		
1	COOLEY, DONNA M. ET ALS		Bayonne	16	11	N		
1	GAD,REDA		Bayonne	17	16	N		
1	ONE GARFIELD		Bayonne	28	5	N		
1	STATE OF NJ DEPT OF CONSV		Bayonne	12	1	N		
1	MCGINNIS, DAWN		Bayonne	16	3	N		
1	FALLON, KATHLEEN M		Bayonne	17	12	N		
1	MCGOVERN, ROSITA		Bayonne	16	13	N		
1	NEVWIRTH, CARL C		Bayonne	17	11	N		
1	MARTINEZ, KATARZYNA		Bayonne	16	12	N		
1	MCGINNIS, JAMES & NONA		Bayonne	16	8	N		
1	EMERA, MOSTAFA K.		Bayonne	17	10	N		
1	CITY OF BAYONNE		Bayonne	17	15	N		
1	ABDELMALAK, EMAD A.		Bayonne	16	7	N		
1	ELATTAR, BADRIA		Bayonne	17	9	N		
1	HANNA, AMIN & EMAN EWEDA		Bayonne	27	7	N		
1	YEUNG, CHOSHEK S. & MANYING LAI		Bayonne	27	5.03	N		
1	ALI, AKBAR		Bayonne	27	5.02	N		
1	URBAN, HENRY & JOANN		Bayonne	27	6	N		
1	KHOKHAR, TALAT & REHANA		Bayonne	27	5.01	N		
1	VILLANUEVA, EMILY R.		Bayonne	15	35	N		
1	CITY OF BAYONNE		Bayonne	16	34	N		
1	ZAYAS, ADRIEL		Bayonne	15	3	N		
1	SFORZA, NICHOLAS R ETUX		Bayonne	15	2	N		
1	RODRIGUEZ, ALBERTO & C. ALEGRIA		Bayonne	16	20	N		
1	ABREW, SERINA & ERIC		Bayonne	16	18	N		
1	NEW JERSEY TURNPIKE		Bayonne	16	32	N		
1	COVIELLO, RUSSO		Bayonne	31	15	N		
1	YOUANNAS, ALBEIR W.		Bayonne	18	19	N		
1	KLEJMONT, GARY S & HALINA M		Bayonne	15	15	N		
1	SMITH, WILLIAM & MARY		Bayonne	15	27	N		
1	MOTA, DUANIS & ANNE		Bayonne	16	26	N		
1	SMITH, DARLEANA & ROBERT NEVITH		Bayonne	16	27	N		
1	RUHLE, MARGARET		Bayonne	16	6	N		
1	ABDELAZIZ, ADEL M & LETTIE L		Bayonne	17	17	N		
1	SANFORD, GEORGE R.		Bayonne	17	7	N		
1	ARANA, LUIS & ERIKA		Bayonne	27	8	N		
1	GEORGE, GREGORY & NANCY GONZALEZ-		Bayonne	27	5.04	N		
1	RAGHEB, MAMDOUH & EBETHAG NATHIR		Bayonne	27	9	N		
1	JUARA, PARMINDER		Bayonne	16	19	N		
1	NEW JERSEY TURNPIKE		Bayonne	16	31	N		
1	BOARD OF EDUCATION		Bayonne	18	1	N		
1	ORMISTON, MARIANNE		Bayonne	16	17	N		
1	RAMKELAWAN, SATROHAN & D.MCFARLANE		Bayonne	18	6	N		
1	1248-1254 KENNEDY BLVD LLC%H.ZHONG		Bayonne	17	1	N		
1	MICHAEL ROMANO GR LIVING TRUST		Bayonne	15	4	N		
1	HERRERA, JULIO & NANCY		Bayonne	15	5	N		
1	ZHENG, GUANG HUA & YAN QUN		Bayonne	15	34.04	N		
1	BURNS, TARA TTEE OF RONALD BURNS TR		Bayonne	27	10	N		
1	CHUA, CARLITO S. JR. & MARIA E.		Bayonne	18	9	N		
1	FEUER, MICHAEL & ARLENE		Bayonne	18	8	N		

Table 1

List of Properties within Study Area(s)
NJTA – NB-HC Rehabilitation
Newark City , Essex County, NJ
Bayonne City , Hudson County, NJ
Jersey City, Hudson County, NJ

Project Area	Property Owner	Site Address	City	Block	Lot	Known Environmental Issues	Environmental Database	Site Name
1	ROSACE, PHILIP A & SUSAN		Bayonne	18	7	N		
1	BUSZKO, MARK		Bayonne	31	29.01	N		
1	COVIELLO, ROCCO J & R. ROBERT RUSSO		Bayonne	31	24.03	N		
1	MANTLER, EUGENE & DIANE		Bayonne	17	6	N		
1	WILDE, JAMES		Bayonne	15	26	N		
1	STATE OF NJ DOT		Bayonne	12	2	N		
1	MANKOR, SAID & MALIKA		Bayonne	15	8	N		
1	KRAWIEC, WALTER & DIANE P.		Bayonne	17	8	N		
1	KOMISAR, LYUBOMYR		Bayonne	15	14	N		
1	COLONNA, ELIZABETH & RICHARD PLUMER		Bayonne	15	28	N		
1	PARMS, CLIFFORD A. & JEAN M.		Bayonne	15	29	N		
1	MOCK, JAMES D., JR.		Bayonne	15	13	N		
1	JAIN, NIRBHAYA		Bayonne	15	30	N		
1	ANGELICA, ROBERT A		Bayonne	15	10	N		
1	SHERKAWY, MELAD & BASMA		Bayonne	28	20	N		
1	TETTAMANTI, LAWRENCE		Bayonne	27	11	N		

Table 1

List of Properties within Study Area(s)
NJTA – NB-HC Rehabilitation
Newark City , Essex County, NJ
Bayonne City , Hudson County, NJ
Jersery City, Hudson County, NJ

Project Area	Property Owner	Site Address	City	Block	Lot	Known Environmental Issues	Environmental Database	Site Name
1	MANKOR, SAID		Bayonne	15	9	N		
1	SALIB, SARABAMOUN		Bayonne	15	11	N		
1	YOUNUS, MOHAMMAD		Bayonne	15	32	N		
1	D'ANGELO, VINCENT A ETUX		Bayonne	16	14	N		
1	COVIELLO, ROCCO J & R. ROBERT RUSSO		Bayonne	31	24.01	N		
1	COVIELLO, ROCCO J & R. ROBERT RUSSO		Bayonne	31	24.02	N		
1	ERIAN, AZIZ & TEREZA		Bayonne	18	5	N		
1	GUILFOYLE, CHARLES H ETUX		Bayonne	18	4	N		
1	RODRIGUEZ, AXEL & ELLEN K		Bayonne	18	12	N		
1	GEERIN, TIMOTHY & CLAUDIA		Bayonne	18	3	N		
1	HAMMOCK, MARVIN & THELMA		Bayonne	18	13	N		
1	DELAROSA, LYDIA		Bayonne	18	14	N		
1	SPERLING, RAYMOND		Bayonne	18	2	N		
1	NARVAEZ-EMERA,GLORIA& A. EMERA ETAL		Bayonne	18	15	N		
1	PERSAUD-BHAJAN,MALINA&NANAN,EDISON		Bayonne	18	16	N		
1	REYES, ALBERT S & MARILOU M		Bayonne	18	17	N		
1	UBALDO, ALFREDO & SORAYA		Bayonne	18	18	N		
1	RYAN, JUDITH		Bayonne	27	12	N		
1	CARBORA, ROBERT		Bayonne	16	21	N		
1	SCZEPKOWSKI, ANTHONY & MARIA		Bayonne	16	25	N		
1	MANIGBAS, JOSE S JR & THERESITA D		Bayonne	16	24	N		
1	HAMER, BRENT		Bayonne	16	23	N		
1	BIALT, CAROLYN		Bayonne	15	6	N		
1	MAK, KIRSTEN TIK		Bayonne	15	34.03	N		
1	VAN, HAU & THINH		Bayonne	15	12	N		
1	DE MAIO, GUY V.		Bayonne	15	31	N		
1	COVIELLO, ROCCO J & R. ROBERT RUSSO		Bayonne	31	25	N		
1	SORACE, MICHAEL & SUSANNE		Bayonne	18	11	N		
1	BOUTRS, YOUHANA F & GIHAN W BOUTRS		Bayonne	15	1	N		
1	WILLIAMS, JESSICA		Bayonne	13	7	N		
1	DELEON, RADHAMES & BRIXEIDA		Bayonne	13	8	N		
1	NADOLNY,JASON C		Bayonne	13	9	N		
1	THOMAS, WILLIAM & JOYCE		Bayonne	13	4	N		
1	COVIELLO, ROCCO J & R. ROBERT RUSSO		Bayonne	31	26	N		
1	ONE GARFIELD, LLC %NATIONWIDE BWLNG		Bayonne	31	27	N		
1	BUSZKO, MARK &DEBORAH HORBAC &ETAL		Bayonne	31	28	N		
1	GANNON, EUGENE & CHERYL		Bayonne	28	21	N		
1	1248-1254 KENNEDY BOULEVARD LLC		Bayonne	17	4	N		
1	OLIVEIRA, LYDIA G.		Bayonne	17	19	N		
1	CAAMANO, MANUEL & MARIA		Bayonne	16	4	N		
1	LIMPO, BENITO & NINETTE		Bayonne	15	23	N		
1	KBLVD LLC		Bayonne	17	3	N		
1	DEVENUTA, ANDREW & MARY		Bayonne	17	20	N		
1	DENSING, RALPH V &CHRISTINE V ETAL		Bayonne	15	33	N		
1	MC GLONE, JOHN M		Bayonne	15	16	N		
1	CONSOLIDATE RAIL CORP-PROPERTY TAX		Bayonne	500.01	3	N		
1	CAAMANO, MANUEL & MARIA		Bayonne	16	5	N		
1	CONRAIL		Bayonne	501.01	4	N		
1	RITE AD	1097 Broadway Ave	Bayonne	31	18,19,20,21,22	Y	NJ KCSL, CEA, DN, NJ_EMS, NJEMS, NJ RGW HWS, NJ SHWS, NJ HIST HWS, NJ UST,NJ VCP, RCRA – VSQF, FINDS, ECHO	Twin City Auto Wreckers/Rite Aid
1	CONTALDI, MICHAEL		Bayonne	13	5	N		
1	STROEHLE-KLEUTH ENTERPRISES, LLC		Bayonne	36	8	N		
1	ONE GARFIELD, LLC		Jersey City	30203	4	N		
1	N J TURNPIKE AUTHORITY		Jersey City	30203	3	N		
1	N.J. DEPT. OF TRANSPORTATION		Jersey City	30203	1	N		

Table 1

List of Properties within Study Area(s)
NJTA – NB-HC Rehabilitation
Newark City , Essex County, NJ
Bayonne City , Hudson County, NJ
Jersery City, Hudson County, NJ

Project Area	Property Owner	Site Address	City	Block	Lot	Known Environmental Issues	Environmental Database	Site Name
1	N.J. DEPT. OF TRANSPORTATION		Jersey City	30202	5	N		
1	CONSOLIDATED RAIL		Jersey City	30202	4	N		
1	CONSOLIDATED RAIL		Jersey City	30202	3	N		
1	N.J. DEPT. OF TRANSPORTATION		Jersey City	30204	4	N		
1	CONSOLIDATED RAIL		Jersey City	30202	2	N		
1	N.J. DEPT. OF TRANSPORTATION		Jersey City	30204	2	N		
1	N J TURNPIKE AUTHORITY		Jersey City	30204	3	N		
1	CONSOLIDATED RAIL		Jersey City	30204	1	N		
1	NJ DEPARTMENT OF TRANSPORTATION		Jersey City	30304	1	N		
1	CONRAIL		Newark	5084	60	N		
1	CONRAIL (TAX DEPT)		Newark	5082	68	N		
1	CONRAIL		Newark	5084	100	N		
1	ANHEUSER-BUSCH SALES OF NJ, LLC		Jersey City	30306	7	N		
1	N.J. DEPT. OF TRANSPORTATION		Jersey City	27401	29	N		
1	A-B PP HOLDINGS FOR JERSEY CITY,LLC	101 Linden Ave East	Jersey City	27401	30	Y	NJ_KSCL,NJ_EMS	101 Linden Ave East (PI No. 835978)
1		NJ Turnpike at Piers 20 and 21	Jersey City	30306	4,5	Y	NJ_EMS,NJ_SRP,HCC	HCC Site 21 (PI G000008649)
1		Morris Canal	Jersey City	30305	2 to 6	Y	NJ_CEA,NJ_KSCL,NJ_EMS	IMTT Bayonne Curries Yard (PI 794826 & 002552)
1	CITY OF JERSEY CITY	13 E. Linden Avenue, Jersey City	Jersey City	30305	30	Y	NJ_EMS,NJ_SRP,ISRA,NJ_Brownfields,NJ_UST,NJ_SHWS,MANIFEST	Rapid Industrial Plastics (PI No. 010540)
1		13-15 E. Linden Ave, Jersey City	Jersey City	30305	25	Y	NJ_EMS,NJ_SRP,ISRA,NJ_SHWS	JC Municipal Service Center (PI No. 591925)

Table 1

List of Properties within Study Area(s)
NJTA – NB-HC Rehabilitation
Newark City , Essex County, NJ
Bayonne City , Hudson County, NJ
Jersery City, Hudson County, NJ

Project Area	Property Owner	Site Address	City	Block	Lot	Known Environmental Issues	Environmental Database	Site Name
1	SUMMIT/GREENWICH URBAN RENEWAL, LLC	100 Summit Place	Jersey City	30306	28	Y	NJ_KSCL, NJ_CEA	Summit Parcel 1
1			Jersey City	27401	28		NJ_KSCL, NJ_DN	Jersey City Redevelopment Authority
2		95 Caven Point Road	Jersey City	27401	8	Y	NJ_Chrome	Hartz Mtn (HCC #198) - G000044580
2		Intersection of Bayview Ave and Garfield Ave.		-	-	Y	NJ_SRP,NJ_EMS	USEPA Region 2 Bayview Ave Drum Site (PI 708282)
2	MGN AUTO MALL, LLC	682 Garfield Avenue	Jersey City	23704	4	Y	NJ_EMS	Atlantic Auto Care (Facility ID00000060404)
2	MGN AUTO MALL, LLC	682 Garfield Avenue	Jersey City	23704	4	Y	NJ_EMS	Eagle Auto Sales
2	K.I.D.S. REALTY CO., LLC	45 Linden Ave East	Jersey City	27401	35	Y	NJ_Chrome,NJ_EMS,NJ_SRP,NJ_UST,ISRA	Variety Associates/KIDS Realty (PI No. 031925)
2		Caven Point Road		-	-	Y	NJ_SRP,NJ_EMS	Caven Point Land Exchange Area (PI No. G000044903)
2		45 Linden Ave East, Jersey City	Jersey City	27401	31,33,35	Y	NJ_Chrome,NJ_KSCL,NJ_SRP	HCC Site 16 (PI G000008644)
2		NJTP Mile Marker 4.8N	Jersey City	27401	10	Y	NJ_CEA,NJ_KSCL,NJ_EMS	NJTP EN Service Area (PI No. 013193)
2	JERSEY CITY REDEVELOPMENT AGENCY	Sewer site btwn Chapel Ave and Caven Point Rd, Jersey City	Jersey City	24302	1	Y	HCC,NJ_SRP,NJ_KSCL	HCC Site 100 - Richard St (PI G000008723)
2	WA GOLF COMPANY, L.L.C.	Caven Point Road, Jersey City	Jersey City	24307	1.01	Y	HCC,NJ_EMS,NJ_KSCL,NJ_SRP	HCC Site 112, Ultramar Petroleum #1 (PI G000008733
2		Caven Point Road, Jersey City		-	-	Y	NJ_EMS,NJ_SRP	REL Xpress (PI No. 736165)
2		35, 74 & 100 Caven Point Road, Jersey City	Jersey City	24303 and 24307	7 and 1.01	Y	NJ_CEA,NJ_DN,NJ_EMS,NJ_KSCL,NJ_SRP	Ultramar Petroleum/Tankport (PI 015203)
2		1 Burma Road, Jersey City	Jersey City	21503 and 1	11	Y	HCC,NJ_KSCL,NJ_EMS	HCC Site 63 (PI No. G000008691)
2		1 Burma Road, Jersey City	Jersey City	21503 and 1	11	Y	NJ_EMS,NJ_KSCL	Baldwin Oils (PI No. G000002333)
2		NJ Turnpike MM 5.5, Jersey City	Jersey City	21503 and 1	11	Y	NJ_KSCL,NJ_CEA,NJ_UST,NJ_LUST,NJ_SHWS_Hist	NJTA Maintenance District 9 (PI No. 013311)
2	NISAN 12 LIMITED LIABILITY COMPANY	NJTA Ramp 14B Right of Way, Jersey City	Jersey City	21503	11	Y	NJ_KSCL,NJ_EMS	NJTA ROW North of 1 Burma Rd (PI No. 735177)
2	NISAN 12 LIMITED LIABILITY COMPANY	Burma Road and Morris Pesin Drive	Jersey City	21503	11	Y	NJ_DN,NJ_EMS,NJ_KSCL,HCC	HCC Site 65 (PI No. G000008693)
2	667-677 GARFIELD REALTY, L.L.C.	675 & 683 Garfield Avenue, Jersey City	Jersey City	23701	27	Y	NJ_EMS,NJ_UST	Kraftware Corp. (PI 032941)
2		In front of 5 Bayview Avenue, Jersey City		-	-	Y	NJ_EMS,NJ_SRP	Bayview Ave Trailer (PI 537126)
2		NJ Turnpike Bayview, below overpass at NJTP Exit 14B, Jersey City	Jersey City	24301	3,7,9,10	Y	HCC,NJ_CEA,NJ_EMS,NJ_KSCL,NJ_SRP	HCC Site 20 (PI G000008648)
2	CLAREMONT URBAN RENEWAL CORP.	99 Caven Point Road, Jersey City	Jersey City	24303	17	Y	ISRA,NJ_EMS,NJ_SHWS,RCRA_CESQG	Fabuwood Cabinetry Corp. (PI 750900)
2	CITY OF JERSEY CITY	Caven Point Avenue, Jersey City	Jersey City	24301	1	Y	NJ_EMS,NJ_SRP	Caven Point (PI 708218)
2	STATE-OPERATED SCHOOL DIST. OF J.C.	Chapel Ave and Linden Ave, Jersey City	Jersey City	27401	27	Y	NJ_EMS,NJ_SRP	Chapel & Linden Ave Drums (PI 197561)
2	CAVEN POINT URBAN REN. ASS. LLC		Jersey City	27402	8	Y		Hudson County Chromate Site 198
2	J.M. GARFIELD, LLC	676 Garfield Ave, Jersey City	Jersey City	23704	1	Y		Getty (PI 001742)
2	1 CAVEN POINT ROAD ASSOC. L.L.C.	1 Caven Point Ave., Jersey City	Jersey City	24301	6	Y	NJ_EMS,NJ_DN,NJ_CEA,NJ_UST,NJ_KSCL,NJ_SHWS_Hist,NJ_SHWS_RGA,NJ_Releases,SSTS,NJ_Brownfields	Akzo Nobel Salt Inc. (PI No. 031851)
2	STATE-OPERATED SCHOOL DIST. OF J.C.	279 Chapel Ave/Caven Point Rd & Chapel Ave, Jersey City	Jersey City	27401	27	Y	NJ_EMS,NJ_KSCL,NJ_UST,NJ_LUST,NJ_SHWS,VCP,NJ_SHWS_Hist	Caven Point Recreational Facility (PI No. 030829)
2	UNITED STATES GOVERNMENT	116 Chapel Avenue, Jersey City	Jersey City	27401	13	Y	NJ_EMS,NJ_KSCL,NJ_CEA,NJ_DN,NJ_SHWS_Hist	Caven Point Reserve Center (PI No. G000035778)
2	WA GOLF COMPANY, L.L.C.	90 Caven Point Road, Jersey City	Jersey City	24307	1.01	Y	HCC,NJ_EMS,NJ_Spills,NJ_SHWS_Hist,NJ_EngCon	Hudson County Chromate 04 (PI No. G000008632)
2	WA RESIDENTIAL CO.,LLC % WILLOWBEND	100 Caven Point Road, Jersey City	Jersey City	24306	4.01	Y	HCC,NJ_EMS,NJ_EngCon,NJ_InstCon,NJ_SHWS,NJ_SHWS_Hist	Hudson County Chromate 05 (PI No. G000008633)
2	WA RESIDENTIAL URBAN RENEWAL CO.LLC	100 Caven Point Road, Jersey City	Jersey City	24306	1.02	Y	NJ_DN,NJ_CEA,NJ_KSCL,NJ_UST,NJ_LUST,NJ_SHWS_Hist,MANIFEST	Streichler Trucking (PI No. 010919)
2	667-677 GARFIELD REALTY, L.L.C.	675 Garfield Ave, Jersey City	Jersey City	23701	27	Y	Other	Richard Metal Refining
2	CONSOLIDATED RAIL	143 Chapel Ave, Jersey City	Jersey City	27401	38	Y	HCC,NJ_CEA,NJ_EMS,NJ_KSCL,NJ_Brownfields,NJ_SHWS_Hist,RCRA_NonGen	Hudson County Chromate 67 (PI No. G000008695)
2		New Jersey Turnpike Exit 14B, Jersey City	Jersey City	24303	4	Y	NJ_EMS,NJ_Manifest	NJ Turnpike Site 020
2		60 Caven Point Road, Jersey City	Jersey City	27401	12	Y	NJ_EMS,NJ_Manifest	PPG Industries
2		Chapel Ave & Caven Point Road, Jersey City	Jersey City	27401	37	Y	NJ_EMS,NJ_Manifest	USDOD Army Caven Point Reserve
2	CONSOLIDATED RAIL CORP.		Jersey City	27401	34	N		
2	SIMSMETAL EAST, LLC		Jersey City	27401	39	N		
2	CITY OF JERSEY CITY		Jersey City	27401	46	N		
2	CONSOLIDATED RAIL		Jersey City	27401	36	N		
2	LINDEN AVE. JC. LLC.		Jersey City	27401	28	N		

Table 1

List of Properties within Study Area(s)
NJTA – NB-HC Rehabilitation
Newark City , Essex County, NJ
Bayonne City , Hudson County, NJ
Jersery City, Hudson County, NJ

Project Area	Property Owner	Site Address	City	Block	Lot	Known Environmental Issues	Environmental Database	Site Name
2	SIMSMETAL EAST, LLC		Jersey City	27401	40	N		
2	CONSOLIDATED R.R.		Jersey City	27401	1	N		
2	CITY OF JERSEY CITY		Jersey City	24303	16	N		
2	STATE OF NEW JERSEY		Jersey City	24306	10	N		
2	N.J DEPT. OF ENVIRONMENTAL PROTECTI		Jersey City	24306	2	N		
2	WA RESIDENTIAL URBAN RENEWAL CO.LLC		Jersey City	24306	1.01	N		
2	14-16 BURMA ROAD, L.L.C.		Jersey City	24304	8	N		
2	CONSOLIDATED RAIL		Jersey City	24303	6	N		
2	STATE OF N J DEPT OF ENV PROTECTION		Jersey City	24304	1	N		
2	CONSOLIDATED RAIL		Jersey City	24303	3	N		

Table 1

List of Properties within Study Area(s)
NJTA – NB-HC Rehabilitation
Newark City , Essex County, NJ
Bayonne City , Hudson County, NJ
Jersery City, Hudson County, NJ

Project Area	Property Owner	Site Address	City	Block	Lot	Known Environmental Issues	Environmental Database	Site Name
2	LIBERTY NAT.DEVEL.CO.C/O APPLIED CO		Jersey City	24303	7	N		
2	CONSOLIDATED RAIL		Jersey City	24303	1	N		
2	CITY OF JERSEY CITY		Jersey City	30305	26	N		
2	N.J. DEPT. OF TRANSPORTATION		Jersey City	30306	6	N		
2	CONSOLIDATED RAIL CORP.		Jersey City	30305	20	N		
2	NJ TURNPIKE AUTHORITY		Jersey City	30303	1	N		
2	N.J. DEPT. OF TRANSPORTATION		Jersey City	30306	5	N		
2	CITY OF JERSEY CITY		Jersey City	30305	28	N		
2	CONSOLIDATED RAIL		Jersey City	30305	19	N		
2	JERSEY CITY REDEVELOPMENT AGENCY		Jersey City	30306	3	N		
2	CONSOLIDATED RAIL		Jersey City	30303	2	N		
2	CONSOLIDATED R.R.		Jersey City	30305	31	N		
2	CONSOLIDATED R.R.		Jersey City	30305	32	N		
2	CITY OF JERSEY CITY		Jersey City	30305	27	N		
2	PORT AUTHORITY OF N.Y. & N.J.		Jersey City	30306	2	N		
2	SUMMIT/GREENWICH URBAN RENEWAL, LLC		Jersey City	30306	8	N		
2	CONSOLIDATED R.R.		Jersey City	30304	2	N		
2	CONSOLIDATED RAIL		Jersey City	30304	3	N		
2	CONSOLIDATED R.R.		Jersey City	30305	29	N		
2	N.J. DEPT. OF TRANSPORTATION		Jersey City	30306	17	N		
2	BORKOWSKI, MARK		Jersey City	30305	1	N		
2	BAYONNE INDUSTRIES, INC.		Jersey City	30305	3	N		
2	BAYONNE INDUSTRIES INC.		Jersey City	30305	2	N		
3	NEW JERSEY TRANSIT CORP.	248 Johnston Avenue	Jersey City	15801	2	Y	NJ_EMS,NJ_SRP	VIP Container (PI #G000006741)
3	NEW JERSEY TRANSIT CORP.	Monitor Street (west side of NJTP)	Jersey City	15801	2	Y	HCC	HCC 204 (PI #G000044585)
3		Railroad ROW, Jersey City	Jersey City	Various	Various	Y	NJ_DN,NJ_EMS,NJ_SRP	NJLRT- Hudson Co. (PI 766201 & G000008447)
3	STATE OF N J DEPT OF ENV PROTECTION	222 Jersey City Blvd, Jersey City, NJ	Jersey City	15802	21	Y	NJ_EMS	Titanic Merchandising (ID 00000045255)
3	SCITECH SCITY, LLC.	101 Philip Street	Jersey City	21504	5	Y	NJ_EMS	Former JC Impound Lot (PI U2564)
3	NJ DEPARTMENT OF TRANSPORTATION	NJ Turnpike and Jersey City Blvd	Jersey City	15802	11	Y	HCC,NJ_EMS,NJ_KSCL	HCC #7 (PI G000008635 COPR)
3		41 Aetna Street	Jersey City	15801	76,77,78	Y	HCC,NJ_EMS,NJ_KSCL	HCC #91 (PI G000008714) - Northeast Interceptor
3	SIMPSON BURMA ROAD,LLC % VICTORY W.	97 Burma Road, Jersey City	Jersey City	21503	9	Y	NJ_CEA,NJ_DN,NJ_EMS,NJ_KSCL	Burma Road Development (PI No. 202435)
3		52 Aetna Street, Jersey City	Jersey City	15801	3	Y	HCC,NJ_EMS,NJ_KSCL	HCC Site 92 - NE Interceptor 2 (PI G000008715)
3		NJ Turnpike Newark-Hudson Bay Extension		-	-	Y	NJ_EMS,NJ_UST,NJ_SRP	14C Interchange Toll Plaza (PI 013194)
3	SCITECH SCITY, LLC.	Phillip Street & Communipaw Ave.	Jersey City	21504	5	Y	NJ_EMS,NJ_KSCL,NJ_SRP	Scitech Scity (PI No. 777955)
3	SUNOCO, LLC	465 Grand Street, Jersey City	Jersey City	15701	3	Y	NJ_EMS,NJ_KSCL,NJ_UST	Sunoco (PI No. 016419)
3	PUBLIC SERVICE ELECTRIC & GAS CO.	435 Grand Street, Jersey City	Jersey City	15702	8	Y	NJ_DN,NJ_EMS,NJ_KSCL	PSE&G Waterfront Switching Station (PI G000025785)
3		Phillip Street and Communipaw Ave, Jersey City	Jersey City	21504	4	Y	HCC,NJ_EMS,NJ_SRP	HCC Site 93 (PI 250059)
3		246 Johnston Ave, Jersey City	Jersey City	15801	74,75,76	Y	NJ_KSCL,NJ_CEA,NJ_SRP	L&L Select Container (PI 026315)
3		Jersey Ave Ins., Jersey City	Jersey City	15801	73,77	Y	HCC,NJ_EMS,NJ_KSCL,NJ_SRP	Mill Creek (PI 732896)
3	CITY OF JERSEY CITY	41 Aetna Street, Jersey City	Jersey City	15801	78	Y	HCC,NJ_EngCon,NJ_KSCL,NJ_SRP,NJ_UST	PIttsburg Metals & Graphics (PI G000005810)
3	JOHNSTON STATION,LLC %R.MC ALLISTER	262-272 Johnston Ave, Jersey City	Jersey City	15801	50	Y	NJ_EMS,NJ_SRP,ISRA	Star D Manufacturing (PI G000015743)
3		2-16 Ash Street & 440-446 Whiton Street, jersey City	Jersey City	17502	1-12	Y	NJ_CEA,NJ_DN,NJ_EMS,NJ_KSCL,NJ_SRP, NJ_UST,ISRA	Frank B. Ross (PI 022126)
3	20 ASH INVESTMENTS, LLC.	437-445 Whiton Street, Jersey City	Jersey City	17501	4	Y	NJ_EMS,NJ_SRP	Gargant Inc. (PI 298044)
3	JOHNSTON STATION,LLC %R.MC ALLISTER	262 Johnston Avenue, Jersey City	Jersey City	15801	50	Y	NJ_EMS,NJ_KSCL,NJ_SRP	262 Johnston Ave (PI 330616 & 917858)
3		325 Skinner Memorial Drive and Aetna Street, Jersey City	Jersey City	15801	3,4,70,71	Y	NJ_KSCL,NJ_SRP	JCRA Turnpike Dump #5 (PI G000004612)
3		52 Aetna Street, Jersey City	Jersey City	15801	3	Y	NJ_KSCL,NJ_SRP	Drum Dump South (PI 837645)
3	ADAR 12, LLC		Jersey City	21508	5	Y		Hudson County Chromate Site 206
3			Jersey City	21504	4,5,7	Y		Hudson County Chromate Site 9
3		246 Johnston Avenue, Jersey City	Jersey City	15801	74,75,76	Y		The View (PI 576740)
3	456 GRAND REALTY, LLC	460 Grand Street, Jersey City	Jersey City	13801	6	Y	NJ_EMS,NJ_KSCL,NJ_SRP,NJ_Releases,NJ_SHWS	460 Grand Street (PI No. 753929)
3	HOUSING AUTHORITY OF JERSEY CITY	511 Grand Street, Jersey City	Jersey City	15601	6.01	Y	NJ_EMS,NJ_Brownfields,NJ_SRP,NJ_SHWS_Hist,NJ_SHWS_RGA	Lafayette Village Residential Development

Table 1

List of Properties within Study Area(s)
NJTA – NB-HC Rehabilitation
Newark City , Essex County, NJ
Bayonne City , Hudson County, NJ
Jersery City, Hudson County, NJ

Project Area	Property Owner	Site Address	City	Block	Lot	Known Environmental Issues	Environmental Database	Site Name
3	HOUSING AUTHORITY OF JC%INTERSTATE	463, 471-489 Pacific Ave, Jersey City	Jersey City	15601	7.01	Y	NJ_EMS,NJ_DN,NJ_KSCL,NJ_SRP,NJ_Brownfields,NJ_SHWS_Hist,NJ_Releases,NJ_SHWS,VCP,NJ_EngCon	Lafayette Senior Living (PI No. 173026)
3	NEW JERSEY TRANSIT CORP.	231 Communipaw Avenue, Jersey City	Jersey City	20303	23	Y	NJ_Releases,RCRA_NonGen	231 Communipaw Avenue
3		NJTP Interchange 14C, Jersey City		-	-	Y	NJ_Releases,NJ_Spills,NJ_EMS	NJTP Interchange 14C
3	N.J. DEPT. OF TRANSPORTATION		Jersey City	15802	22	N		
3	STATE OF N J DEPT OF ENV PROTECTION		Jersey City	15802	10	N		
3	CONSOLIDATED RAIL		Jersey City	21503	7	N		
3	N.J. DEPT. OF TRANSPORTATION		Jersey City	15802	7	N		
3	STATE OF N J DEPT OF ENV PROTECTION		Jersey City	15802	15	N		
3	N J TURNPIKE AUTHORITY		Jersey City	15802	18	N		
3	STATE OF N J DEPT OF ENV PROTECTION		Jersey City	24401	1	N		
3	CONSOLIDATED RAIL		Jersey City	15702	4	N		
3	CONSOLIDATED RAIL		Jersey City	15702	5	N		
3	CONSOLIDATED RAILROAD		Jersey City	15702	3	N		
3	CONSOLIDATED RAILROAD CORPORATION		Jersey City	15702	2	N		
3	PUBLIC SERVICE ELECTRIC & GAS CO.		Jersey City	15702	6	N		

Table 1

List of Properties within Study Area(s)
NJTA – NB-HC Rehabilitation
Newark City , Essex County, NJ
Bayonne City , Hudson County, NJ
Jersery City, Hudson County, NJ

Project Area	Property Owner	Site Address	City	Block	Lot	Known Environmental Issues	Environmental Database	Site Name
3	PUBLIC SERVICE ELECTRIC & GAS CO.		Jersey City	15702	1	N		
3	CONSOLIDATED RAIL		Jersey City	15702	7	N		
3	JOHNSTON VIEW OWNER,LLC %ARGENT,LLC		Jersey City	15801	76	N		
3	CONSOLIDATED R.R.		Jersey City	15802	8	N		
3	N.J. DEPT. OF TRANSPORTATION		Jersey City	15802	6	N		
3	STATE OF N J DEPT OF ENV PROTECTION		Jersey City	15802	13	N		
3	NEW JERSEY D.E.P		Jersey City	15801	47	N		
3	NEW JERSEY TRANSIT		Jersey City	21503	14	N		
3	CONSOLIDATED RAIL		Jersey City	21503	8	N		
3	STATE OF N J DEPT OF ENV PROTECTION		Jersey City	21506	2	N		
3	CONSOLIDATED RAIL		Jersey City	21503	6	N		
3		Caven Point Avenue, Jersey City	Jersey City	21503	2,6,13,14	Y	HCC,NJ_KSCL,NJ_EMS	HCC Site 19 - Phillip St (PI G000008647)
3	AETNA LOT 66,LLC % FRENKEL,H.& S.		Jersey City	15801	66	N		
3	CITY OF JERSEY CITY		Jersey City	15801	70	N		
3	MENDOZA, EDGARDO		Jersey City	15801	52	N		
3	CONSOLIDATED RAIL		Jersey City	15801	1	N		
3	N J TURNPIKE AUTHORITY		Jersey City	15801	81	N		
3	AGGARWAL, BALRAM & PAUL R.		Jersey City	15801	53	N		
3	VITA, KATHLEEN		Jersey City	15801	54	N		
3	LIBERTY AT LSP,INC. % AGGARWAL, B.		Jersey City	15801	64	N		
3	AGARWAL, BALRAM & SHAMMI		Jersey City	15801	56	N		
3	BINDLER,YAKOV M. & PROKOP,JANE E.		Jersey City	15801	57	N		
3	HEGDE, SHARAD S. & MAMTA R.		Jersey City	15801	58	N		
3	SUPER LIM #1, LLC-TRUMP PLZ W #4705		Jersey City	15801	59	N		
3	HEGDE, SHARAD & MAMTA		Jersey City	15801	60	N		
3	KAPOOR, SUMIT & SUBHASH		Jersey City	15801	61	N		
3	LEE, SALVADOR & LIAO, AMY		Jersey City	15801	62	N		
3	LIBERTY AT LSP,INC. % AGGARWAL, B.		Jersey City	15801	63	N		
3	N.J. DEPT. OF TRANSPORTATION		Jersey City	15802	4	N		
3	N.J. DEPT. OF TRANSPORTATION		Jersey City	15802	24	N		
3	AGARWAL, MANOJ		Jersey City	15801	51	N		
3	CONSOLIDATED R.R.		Jersey City	15802	19	N		
3	NJ DEPARTMENT OF TRANSPORTATION		Jersey City	15802	23	N		
3	N.J. DEPT. OF TRANSPORTATION		Jersey City	15802	20	N		
3	JOHNSTON VIEW OWNER,LLC %ARGENT,LLC		Jersey City	15801	75	N		
3	AGARWAL, RAJESH		Jersey City	15801	55	N		
3	N J TURNPIKE AUTHORITY		Jersey City	15802	9	N		
3	CITY OF JERSEY CITY		Jersey City	15802	5	N		
3	JOHNSTON STATION,LLC %GERRY FUSCO		Jersey City	15801	49	N		
3	STATE OF N J DEPT OF ENV PROTECTION		Jersey City	15801	48	N		
3	NEW JERSEY TRANSIT		Jersey City	20303	24	N		
3	NJ TRANSIT		Jersey City	20303	25	N		
3	CITY OF JERSEY CITY		Jersey City	21504	3	N		
3	CITY OF JERSEY CITY		Jersey City	21504	2	N		
3	SCITECH SCITY, LLC.		Jersey City	21504	7	N		
3	NEW JERSEY TRANSIT		Jersey City	21503	34	N		
3	IIT WATERFRONT DC %MARVIN F POER CO		Jersey City	21508	1	N		
3	N J TURNPIKE AUTHORITY		Jersey City	21504	1	N		
3	CONSOLIDATED RAIL		Jersey City	21503	2	N		
3	STATE OF N J DEPT OF ENV PROTECTION		Jersey City	21601	5	N		
3	171 HILLSIDE, LLC		Jersey City	21503	10	N		
3	CITY OF JERSEY CITY		Jersey City	21503	5	N		
3	SCITECH SCITY, LLC.		Jersey City	21504	6	N		
3	CONSOLIDATED RAIL		Jersey City	21503	15	N		
3	NEW JERSEY TRANSIT		Jersey City	21503	42	N		
3	CONSOLIDATED RAIL		Jersey City	21503	4	N		
3	NEW JERSEY TRANSIT		Jersey City	21503	1	N		

Table 1

List of Properties within Study Area(s)
NJTA – NB-HC Rehabilitation
Newark City , Essex County, NJ
Bayonne City , Hudson County, NJ
Jersery City, Hudson County, NJ

Project Area	Property Owner	Site Address	City	Block	Lot	Known Environmental Issues	Environmental Database	Site Name
3	BRIKMAN,YOSEF		Jersey City	17503	1	N		
3	AGARWAL, MANOJ K.		Jersey City	17504	9	N		
3	MORELAND, MAE P.		Jersey City	17501	8	N		
3	WALKER, JOYCE		Jersey City	17501	9	N		
3	HENRIQUEZ, RAMON & MARVIN		Jersey City	17501	10	N		
3	CORREA, MAGDALENA LEAL		Jersey City	17501	11	N		
4	MANZANO, FRAN & ROMERO, JOSE	462-464 Grand Street	Jersey City	13801	16	Y	NJ_EMS,EDR_USHAS	Boricua Motors
4		Montgomery and Center Streets		-	-	Y	NJ_EMS	Super Service MVA (PI 585163)
4		Mercer Street Loop and Chopin Ct.		-	-	Y	NJ_EMS	Mercer St Loop & Chopin Ct (PI G000043356)
4	CONSOLIDATED RAIL	NJ Turnpike MM 7.3	Jersey City	10901	84	Y	NJ_EMS	MCI (RIDFNJ) (Facility ID 00000007119)
4	JVJ ENTERPRISES,LLC	454 2nd Street	Jersey City	11008	1.01	Y	NJ_CEA,NJ_SRP	JVJ Enterprises (PI 768919)
4	HARNETT, JOHN & MARY	464 2nd Street	Jersey City	11008	34	Y	NJ_SRP	Merseles St Oil Spill (PI 607984)
4	CRESCENT COURT CONDOMINIUM ASSOC.,	457 2nd Street	Jersey City	11007	16	Y	NJ_EMS	Sargisoff Export Corp. (Facility ID35458500000)
4	361 NEWARK AVENUE LLC		Jersey City	10901	127	Y	NJ_EMS	361 Newark Ave (Land Use Jersey City-09-0009.1)
4	MILO REALTY CORP.C/O E.SHTERNLICHT	227 Coles Street	Jersey City	7001	2	Y	NJ_EMS	Moon PYP Inc. (Facility ID00000058171)
4	JHR REALTY CO., LLC % DONNA SHORE	200 12th Street	Jersey City	7003	1	Y	NJ_EMS	Tunnel Station (Facility ID00000045662)

Table 1

List of Properties within Study Area(s)
NJTA – NB-HC Rehabilitation
Newark City , Essex County, NJ
Bayonne City , Hudson County, NJ
Jersery City, Hudson County, NJ

Project Area	Property Owner	Site Address	City	Block	Lot	Known Environmental Issues	Environmental Database	Site Name
4	14TH ST. REAL ESTATE CORP.	793 Jersey Avenue	Jersey City	7004	9	Y	NJ_EMS	14th St Garden Center (Facility ID00000043357)
4	400 NEWARK REALTY, LLC	400 Newark Avenue, Newark	Jersey City	9806	2	Y	NJ_Releases	400 Newark Ave
4	CITY OF JERSEY CITY	12th & 14th Street Viaducts	Jersey City	6902	24	Y	NJ_EMS	NJDOT 139 Contract 2&3 (PI 165112)
4	MILO REALTY CORPORATION	310 12th Street, Jersey City	Jersey City	7001	1	Y	NJ_EMS,NJ_UST	Walton Terminal (PI No. 016808)
4	TRAN, KHOA	18 Center Street, Jersey City	Jersey City	13802	1	Y	NJ_EMS	18 Center Street (PI 288226)
4	CRESCENT COURT CONDOMINIUM ASSOC.,	426-430 1st Street & 430-457 2nd Street, Jersey City	Jersey City	11007	16	Y	NJ_CEA,NJ_DN,NJ_EMS,NJ_KSCL	Merseles Street Properties (PI 282711)
4	MILO REALTY CORPORATION	310 12th Street and Monmouth and 12th Streets, Jersey City	Jersey City	7001	1	Y	NJ_EMS,NJ_UST	National Cold Storage (PI 016823)
4	NEWPORT CITY DEVELOPMENT % LEFRAK	615 Monmouth Street, Jersey City	Jersey City	6902	23	Y	NJ_CEA,NJ_EMS,NJ_KSCL	Newport Substation (PI 632209)
4	SUN REFIN. & MKTG.CO%K.E ANDREWS&CO	784 Jersey Avenue, Jersey City	Jersey City	7101	12	Y	NJ_CEA,NJ_EMS,NJ_KSCL,NJ_UST	Sunoco (PI 016405)
4	CITY OF JERSEY CITY	3rd Street and Merseles Street, Jersey City	Jersey City	10901	129	Y	NJ_CEA,NJ_DN,NJ_EMS,NJ_SRP,NJ_KSCL	Mary Benson Park (PI 590281)
4		380 9th Street, Jersey City		-	-	Y	NJ_EMS,ISRA	380 9th St GW contamination (PI G000000974)
4		205 Bright Street, Jersey City	Jersey City	13803	6 to 8 & 10 to 13	Y	NJ_CEA,NJ_DN,NJ_EMS,NJ_KSCL,NJ_SRP,NJ_UST	Talon Paint (PI 009196 & 637247)
4	364 NINTH STREET CONDOMINIUM ASSOC.	360 9th Street, Jersey City	Jersey City	6902	29	Y	NJ_CEA,NJ_DN,NJ_EMS,NJ_KSCL,NJ_SRP,NJ_UST	Research & Mfg Corp of America (PI No. G000014289)
4	CONSOLIDATED RAIL	120 Academy Street, Jersey City	Jersey City	10901	84	Y	NJ_EMS,NJ_KSCL,NJ_SRP,NJ_UST	Path C Yard/Charles H. Anderson (PI 006539&006194)
4	COLES ST.ASSOC. C/O NEWMARK & CO.	255-259 Coles St & 614 Monmouth St, Jersey City	Jersey City	6903	3	Y	NJ_EMS,NJ_KSCL,NJ_SRP	Statco Warehouse (PI 774249)
4	JERSEY CITY JA HA,LLC & LRSR JC,LLC	264 Coles Street, Jersey City	Jersey City	7004	2	Y	NJ_EMS,NJ_KSCL,NJ_SRP	Former Hermans Truck Parts (PI G000010067/803394)
4	TRENDS URBAN REN.C/O ARCO MNGT.	241 Erie Street, Jersey City	Jersey City	8701	1	Y	NJ_EMS,NJ_KSCL,NJ_UST,NJ_SRP	Port Authority Tech Center (PI 023185)
4	BOARD OF EDUCATION OF J C	2 Palisade Avenue, Jersey City	Jersey City	8401	1	Y	NJ_EMS,NJ_KSCL,NJ_SRP,NJ_UST	Dickinson High School (PI 016048)
4	29 DIVISION STREET, LLC	29-31 Division Street, Jersey City	Jersey City	9801	11	Y	NJ_EMS,ISRA,NJ_UST	Paul Bucci Plumbing (PI 016338 & 021921)
4	BOARD OF EDUCATION OF J C	35 Colgate Street, Jersey City	Jersey City	12604	1	Y	NJ_DN,NJ_EMS,NJ_UST,NJ_SRP	James Ferris High School (PI 017194)
4	THE ALLEN TUCKER REVOCABLE IN.TRUST	235 12th Street, Jersey City	Jersey City	8603	2	Y	NJ_CEA,NJ_EMS,NJ_SRP,NJ_UST	Holland LLC - Amoco (PI 003974)
4	NEWPORT AUTO SERVICE CENTER, INC.	726 Jersey Avenue, Jersey City	Jersey City	8603	1	Y	NJ_CEA,NJ_EMS,NJ_KSCL,NJ_SRP,NJ_UST	Newport Auto Service
4	EMBANKMENT PROPERTY LLC	270 10th Street, Jersey City	Jersey City	8602	2	Y	NJ_EMS,NJ_DN,NJ_SRP,NJ_EngCon	Embankment House (PI No. 625321)
4	25 COLUMBUS CIRCLE #59B, LLC	310 10th Street, Jersey City	Jersey City	8601	2	Y	NJ_DN,NJ_EMS,NJ_SRP,NJ_CEA,NJ_EngCon	Revetment House (PI No. 625324)
4	NEWPORT CENTRE	535 Monmouth Street, Jersey City	Jersey City	6902	27	Y	NJ_KSCL,NJ_EMS,NJ_Releases,NJ_SHWS	Rampart Site (PI No. 768984)
4		391, 392, 393, 307 & 401 7th Street, Jersey City		-	-	Y	NJ_Releases	391, 392, 393, 397 & 401 7th Street
4	HASSANEIN, HAMDY	399 7th Street, Jersey City	Jersey City	9806	4	Y	NJ_Releases	399 7th Street
4		Newark Ave & 7th Street, Jersey City		-	-	Y	NJ_Releases	Newark Ave & 7th Street
4	IOFFE MARINE PROGRAMMING, INC.	50-53 Center Street, Jersey City	Jersey City	13805	1	Y	NJ_Releases	50-53 Center Street
4	VEGA, PEDRO & LILLIAN & C.M.JOHNSON	482 2nd Street	Jersey City	11008	31	Y	NJ_Releases	482 2nd Street
4	TS-MARIN LLC	415 Montgomery Street, Jersey City	Jersey City	12601	3	Y	NJ_EMS,EDR_USHAS	N Siperstein Inc.
4		233 Coles Street, Jersey City	Jersey City	8601	1	Y	NJ_EMS,NJ_Manifest	Mosello Realty
4		New Jersey Turnpike, Jersey City	Jersey City	13703	3	Y	NJ_EMS,NJ_Manifest	NJ Turnpike Site 021
4		16th and 17th Street	Jersey City	7005	1.01	Y	NJ KCSL, DN, CEA	MCA 328 Property Holding Co LLC
4	TEXAS EASTERN TRANSMISSION,LP		Jersey City	15701	2	N		
4	CONSOLIDATED R.R.		Jersey City	15701	1	N		
4	HOUSING AUTHORITY OF JERSEY CITY		Jersey City	15601	6.02	N		
4	BEGGS, ROXANA J.		Jersey City	9801	12	N		
4	25 DIVISION PH, LLC.		Jersey City	9801	12	N		
4	LEE, MICHAEL HYUN & JESSICA KA KAI		Jersey City	9801	12	N		
4	FROMAN, KURT & AUTOVINO, ANTHONY		Jersey City	9801	12	N		
4	ESCOBAR, TITO & VELASCO, ANDREA		Jersey City	9801	12	N		
4	CONSOLIDATED RAIL		Jersey City	8401	11	N		
4	CONSOLIDATED RAIL		Jersey City	8401	12	N		
4	CONSOLIDATED RAIL		Jersey City	8401	15	N		
4	CONSOLIDATED RAIL		Jersey City	8401	13	N		
4	EASTVIEW CONDOMINIUM ASSOCIATION, I		Jersey City	6901	1	N		
4	NSJ PROPERTIES 1,LLC.		Jersey City	6901	3	N		
4	CONSOLIDATED RAIL		Jersey City	6902	2	N		
4	HOUSING AUTHORITY OF JERSEY CITY		Jersey City	7101	1	N		

Table 1

List of Properties within Study Area(s)
NJTA – NB-HC Rehabilitation
Newark City , Essex County, NJ
Bayonne City , Hudson County, NJ
Jersery City, Hudson County, NJ

Project Area	Property Owner	Site Address	City	Block	Lot	Known Environmental Issues	Environmental Database	Site Name
4	CONSOLIDATED RAIL		Jersey City	6902	1	N		
4	CONSOLIDATED RAIL		Jersey City	6902	30	N		
4	CONSOLIDATED RAIL		Jersey City	6902	31	N		
4	MOCCO, LORRAINE		Jersey City	6902	28	N		
4	HUDSON HOSPITAL PROPCO, LLC		Jersey City	6901	15	N		
4	NEW JERSEY TRANSIT		Jersey City	6902	4	N		
4	CONSOLIDATED RAIL		Jersey City	6902	5	N		
4	NEW JERSEY TRANSIT		Jersey City	6902	6	N		
4	CONSOLIDATED RAIL		Jersey City	6902	35	N		
4	CONSOLIDATED RAIL		Jersey City	6902	8	N		
4	NEW JERSEY TRANSIT		Jersey City	6902	10	N		
4	JERSEY CITY REALTY CORP.,		Jersey City	6902	25	N		
4	CITY OF JERSEY CITY		Jersey City	6902	12	N		
4	HADCO ASSOCIATES, LLC		Jersey City	6901	2	N		
4	NUDING, JOHN K.		Jersey City	9801	12	N		
4	RAMAN, KARTHIK & VERMA, SAAKSHI		Jersey City	11007	16	N		
4	SUDHAKAR, LAASYA		Jersey City	11007	16	N		
4	CITY OF JERSEY CITY		Jersey City	6901	10	N		

Table 1

List of Properties within Study Area(s)
NJTA – NB-HC Rehabilitation
Newark City , Essex County, NJ
Bayonne City , Hudson County, NJ
Jersery City, Hudson County, NJ

Project Area	Property Owner	Site Address	City	Block	Lot	Known Environmental Issues	Environmental Database	Site Name
4	CITY OF JERSEY CITY		Jersey City	8504	11	N		
4	CONSOLIDATED RAIL		Jersey City	8504	12	N		
4	CONSOLIDATED RAIL		Jersey City	8504	13	N		
4	CONSOLIDATED RAIL CORP.PRTY.TAX DP		Jersey City	8401	8	N		
4	CONSOLIDATED RAIL		Jersey City	8401	9	N		
4	CONSOLIDATED RAIL		Jersey City	8401	10	N		
4	CALERO, CARLOS		Jersey City	7101	8	N		
4	CONSOLIDATED RAIL		Jersey City	8401	14	N		
4	CONSOLIDATED RAIL		Jersey City	8401	3	N		
4	CITY OF JERSEY CITY		Jersey City	6901	9	N		
4	HORIZON PLACE, L.L.C.		Jersey City	6901	4	N		
4	NUNEZ, ADRIANA		Jersey City	6901	5	N		
4	CHEN, JASON		Jersey City	6901	6	N		
4	CARLTON URF LLC % DIXON ADVISORY		Jersey City	6901	7	N		
4	AKHTAR, MUHAMMAD & FIRDAUS, GHULAM		Jersey City	6901	8	N		
4	NJ TURNPIKE AUTHORITY		Jersey City	6903	1	N		
4	CITY OF JERSEY CITY		Jersey City	6901	11	N		
4	100 PALISADE CONDOMINIUM ASSOCIATIO		Jersey City	6901	12	N		
4	102 PALISADE AVENUE CONDOMINIUM ASS		Jersey City	6901	13	N		
4	JERSEY CITY REALTY CORP.		Jersey City	6902	26	N		
4	PALISADE AVENUE CONDOMINIUM ASSOCIA		Jersey City	6901	14	N		
4	COLES ST.ASSOC.C/O NEWMARK & CO.		Jersey City	6903	2	N		
4	455 3RD ST HOLD C/O JEWEL ELECTRIC		Jersey City	10901	117	N		
4	CONSOLIDATED RAIL		Jersey City	10901	111	N		
4	CONSOLIDATED RAIL		Jersey City	10901	118	N		
4	CONSOLIDATED RAIL		Jersey City	6902	32	N		
4	CONSOLIDATED RAILROAD CORPORATION		Jersey City	6902	3	N		
4	GARIBALDI, LLC		Jersey City	7101	10	N		
4	ROCO, JESUS & YNAYA, DON G.		Jersey City	7101	9	N		
4	BLANDINO, RICHARD		Jersey City	8603	6	N		
4	CITY OF JERSEY CITY		Jersey City	8603	4	N		
4	H.P. LINCOLN URBAN RENEWAL COMPANY		Jersey City	8603	3	N		
4	JERSEY CITY REALTY CORP.		Jersey City	8602	1	N		
4	DONOHUE, THOMAS & KATHERINE		Jersey City	8603	6	N		
4	BHARDWAJ, SORAB & KANG, ZEENIA		Jersey City	11007	16	N		
4	WOELKE, PAWEL B. & ANNA MARIA		Jersey City	11007	16	N		
4	CAMPBELL, TIMOTHY E.& EMILY STRANG-		Jersey City	11007	16	N		
4	FOX, JONATHAN & ROPER, GREGORY		Jersey City	11007	16	N		
4	TEXAS EASTERN TRANSMISSION, LP		Jersey City	6902	34.01	N		
4	400-7TH STREET LLC		Jersey City	9801	15	N		
4	N J TURNPIKE AUTHORITY		Jersey City	9801	16	N		
4	N J TURNPIKE AUTHORITY		Jersey City	9801	17	N		
4	N J TURNPIKE AUTHORITY		Jersey City	9801	18	N		
4	HASSANEIN, HAMDY		Jersey City	9806	5	N		
4	400 NEWARK REALTY LLC		Jersey City	9806	3	N		
4	N J TURNPIKE AUTHORITY		Jersey City	9806	1	N		
4	CONSOLIDATED RAIL		Jersey City	9801	1	N		
4	GIRGINER, EMRE KEMAL & AKBAS,SEVDA		Jersey City	8603	6	N		
4	COLES ST. ASSOC. % NEWMARK CO.		Jersey City	7002	1	N		
4	JHR REALTY CO., LLC % DONNA SHORE		Jersey City	7003	1	N		
4	COLES STREET ASSOC C/O NEWMARK CO.		Jersey City	7003	2	N		
4	COLES ST.ASSOC.C/O NEWMARK & CO.		Jersey City	7002	2	N		
4	JERSEY CITY JA HA,LLC & LRSR JC,LLC		Jersey City	7004	8	N		
4	JERSEY CITY JA HA,LLC & LRSR JC,LLC		Jersey City	7004	7	N		
4	CONSOLIDATED RAIL		Jersey City	8401	2	N		
4	SCHROEDER LOFTS CONDOMINIUM ASSOCIA		Jersey City	8603	6	N		
4	HAMILTON LOFTS, L.L.C.		Jersey City	8603	7	N		

Table 1

List of Properties within Study Area(s)
NJTA – NB-HC Rehabilitation
Newark City , Essex County, NJ
Bayonne City , Hudson County, NJ
Jersey City, Hudson County, NJ

Project Area	Property Owner	Site Address	City	Block	Lot	Known Environmental Issues	Environmental Database	Site Name
4	NEWPORT CITY DVLP.C/O LEFRAK		Jersey City	8603	5	N		
4	CONSOLIDATED RAIL		Jersey City	10901	122	N		
4	SUN REFIN. & MKTG.CO.%K.E ANDREW&CO		Jersey City	7101	11	N		
4	446 NEWARK AVE.,LLC & CONRAIL		Jersey City	10901	120	N		
4	NEW JERSEY TRANSIT		Jersey City	8401	5	N		
4	NJ TURNPIKE AUTHORITY		Jersey City	10901	128	N		
4	CHILKUR, LLC		Jersey City	8603	6	N		
4	RUGGERI, NICOLE		Jersey City	8603	6	N		
4	SHEN, NING		Jersey City	8603	6	N		
4	400 7TH STREET LLC		Jersey City	9801	14	N		
4	TSANG, SIMON		Jersey City	9801	12	N		
4	GRAND ST.RLTY.L.L.C.C/O NAT'L RLTY.		Jersey City	12605	1	N		
4	PORT AUTHORITY TRANS-HUDSON CORP.		Jersey City	10901	110	N		
4	CONSOLIDATED R.R.		Jersey City	10901	123	N		
4	TANNE, CAITLIN		Jersey City	11007	16	N		
4	CHESSIM, ROBERT L.		Jersey City	11007	16	N		
4	WANG, WAYNE		Jersey City	11007	16	N		
4	MONU, ONYINYECHUKWU JOY		Jersey City	11007	16	N		
4	CRESCENT COURT CONDOMINIUM ASSOC.,		Jersey City	11007	16	N		
4	VILLAGE LOFT CONDO.ASSOC.,INC.		Jersey City	9801	12	N		
4	TEW, ROBIN & PAK-TIN		Jersey City	9801	13	N		
4	COLTER,EUGENE & HYNECK,ANN		Jersey City	9801	12	N		
4	ERIE 10TH URBAN RENEWAL, L.L.C.		Jersey City	8603	6	N		
4	TS-MARIN LLC		Jersey City	12601	2	N		
4	CONSOLIDATED R.R.		Jersey City	10901	109	N		
4	PATHAK, RAKESH & RASHI		Jersey City	11007	16	N		
4	PATEL, RUPAL		Jersey City	11007	16	N		
4	NEWARK AVENUE BROS., LLC		Jersey City	9805	1	N		
4	CHANDRASEKAR, NANDITA & GIRI, VARUN		Jersey City	11007	16	N		
4	KHAN, MOHAMMED A.		Jersey City	9801	12	N		
4	460 2ND STREET LLC		Jersey City	11008	32	N		
4	CITY OF JERSEY CITY		Jersey City	10901	132	N		
4	CITY OF JERSEY CITY		Jersey City	10901	119	N		
4	GUERRERO, ANDRE S. & GUERRERO, R.		Jersey City	11007	16	N		
4	CULLEN, JEFFREY & RACHEL		Jersey City	11007	16	N		
4	CHUNG, MONICA C. & NGUYEN, LYNH D.		Jersey City	11007	16	N		
4	BUDNEY, JEFFREY A.		Jersey City	11007	16	N		
4	DUFRESNE, JESSICA & BARBALIOS,D.		Jersey City	11007	16	N		
4	WANG, WEI & JIANG, RUIYUAN		Jersey City	11007	16	N		
4	33-39 DIVISION STREET, LLC		Jersey City	9801	7	N		
4	N.J. TURNPIKE AUTHORITY		Jersey City	9801	4	N		
4	N J TURNPIKE AUTHORITY		Jersey City	9801	3	N		
4	N J TURNPIKE AUTHORITY		Jersey City	9801	2	N		
4	CAMELLO, MICHAEL & SHAW, HILLARY		Jersey City	11007	16	N		
4	ZISER, RAISA & SVETLANA		Jersey City	11007	16	N		
4	ZINNO, BRIAN & ELLIOTT, SCOTT		Jersey City	11007	16	N		
4	CHOPRA, RADHIKA & RAMIT		Jersey City	11007	16	N		
4	NICODEMO, ANTHONY & ROSALIE		Jersey City	11008	33	N		
4	BRODRERICK, JAMES & JENNIE		Jersey City	11007	15	N		
4	CONSOLIDATED RAIL		Jersey City	10901	121	N		
4	CONSOLIDATED R.R.		Jersey City	10901	92	N		
4	CONSOLIDATED R.R.		Jersey City	10901	108	N		
4	LUNG, JACK & CHU, YA-LI		Jersey City	11007	16	N		
4	418 FIRST STREET CONDOMINIUM ASSOC.		Jersey City	11007	14	N		
4	SOLANKI, VITA & TAWADIA, SAMEER		Jersey City	11007	16	N		
4	BOARD OF EDUCATION OF J C		Jersey City	11002	1	N		
4	SANYANGORE, FARAI & PAIDAMOYO SPIWE		Jersey City	11007	16	N		

Table 1

List of Properties within Study Area(s)
NJTA – NB-HC Rehabilitation
Newark City , Essex County, NJ
Bayonne City , Hudson County, NJ
Jersey City, Hudson County, NJ

Project Area	Property Owner	Site Address	City	Block	Lot	Known Environmental Issues	Environmental Database	Site Name
4	STHURAMALINGAM,S.& SESHADRIRAJAH,M		Jersey City	11007	16	N		
4	LEVENDOS, SHELLEY L.		Jersey City	11007	16	N		
4	PANDEY,NITISH & GUPTA,RASHIMA		Jersey City	11007	16	N		
4	SHARMA, SAURABH & HSIEH, HSIN-PEI		Jersey City	11007	16	N		
4	FORMISANO, LOUIS		Jersey City	11007	16	N		
4	SAZAWAI, AMIT & KAUL, MRINALI		Jersey City	11007	16	N		
4	CARUSO, STEPHEN		Jersey City	11007	16	N		
4	GOODGOLD,STEVEN L.& KABEL,KATHRYN A		Jersey City	11007	16	N		
4	NEW JERSEY TURNPIKE AUTHORITY		Jersey City	10901	126	N		
4	CHAU, WILLIAM & WONG, ALICE S.		Jersey City	11007	16	N		
4	CHANG, SHERRY		Jersey City	11007	16	N		
4	N J TURNPIKE AUTHORITY		Jersey City	10901	125	N		
4	PORT AUTHORITY TRANS-HUDSON CORP.		Jersey City	10901	114	N		
4	PORT AUTHORITY TRANS-HUDSON CORP.		Jersey City	10901	113	N		
4	455 3RD ST HOLD C/O JEWEL ELECTRIC		Jersey City	10901	134	N		
4	455 3RD ST HOLD C/O JEWEL ELECTRIC		Jersey City	10901	133	N		
4	N J TURNPIKE AUTHORITY		Jersey City	10901	124	N		
4	TORRES, MARION & LOPEZ, ANGELA V.		Jersey City	11007	16	N		
4	YAN, JOSEPH S. & YEUNG, EMILY		Jersey City	11007	16	N		
4	JONES, ERIC & REGNIER, MELODY		Jersey City	11007	14	N		
4	JERSEY CITY HARSIMUS CEMETERY		Jersey City	10901	107	N		
4	SUDHAKAR, LAASYA		Jersey City	11007	16	N		
4	THAM, PHILIP H.		Jersey City	11007	16	N		
4	PICA, GENNARO & BIRSCH, KATHRYN A.		Jersey City	11007	16	N		
4	CALINGASAN, ELLEN M. & EDGARDO A.		Jersey City	12502	7	N		
4	LATIF, MOHAMMAD		Jersey City	12505	2	N		
4	420 FIRST ST.CONDOMINIUM ASSOCIATIO		Jersey City	11007	15	N		
4	KANTOR, KELLY & TARNOW, JOSHUA		Jersey City	11007	16	N		
4	DEODHAR,SURUCHI V.&RAMACHANDRAN,K.		Jersey City	11007	16	N		
4	PAUL, ALOK		Jersey City	11007	16	N		
4	DHAMOON,SUBIR SINGH&MANMEET KAUR		Jersey City	11007	16	N		
4	WALDRON, DAVID M.		Jersey City	11007	16	N		
4	GOEL,ABHISHEK & BOMMARAJU,V		Jersey City	11007	16	N		
4	WONG, TRISTAN		Jersey City	11007	16	N		
4	STEINMANN, ERIKA		Jersey City	11007	16	N		
4	CHAUDHRY, MOHAMMAD		Jersey City	12502	10	N		
4	ASIF, MOHAMMAD		Jersey City	12505	1	N		
4	CHAUDHRY, MUKHTAR A.& RASHIDA A.		Jersey City	12505	4	N		
4	MC CRAY, DARRYL		Jersey City	12505	9	N		
4	DASARI, FLORENCE H.		Jersey City	12505	14	N		
4	LIN, XIU & XIAO		Jersey City	12505	15	N		
4	DASARI, FLORENCE		Jersey City	12505	8	N		
4	ALI, AMBER		Jersey City	12505	7	N		
4	SALIM, NASEER & NASSER, HUSNA		Jersey City	12505	6	N		
4	MANANGHAYA, ALFREDOS & MILAGROS.		Jersey City	12505	5	N		
4	GHANI, HAFIZ USMAN & FARUQUE UMAR M		Jersey City	12505	11	N		
4	MUSLIM FEDERATION OF NJ		Jersey City	12505	12	N		
4	BADILLO, KELLY & DEBRA		Jersey City	12505	10	N		
4	SHEIKH, NAJAM & HANIF, SYRA		Jersey City	12505	13	N		
4	WONG, HEDY		Jersey City	12502	6	N		
4	CHANG, KITTY KA YEE		Jersey City	12502	5	N		
4	SALEEM, LUBNA		Jersey City	12502	4	N		
4	CHAN, KEI & BATERBONIA, ELLENDALE		Jersey City	12502	3	N		
4	ALI, AMER		Jersey City	12505	3	N		
4	ABID, ABDUL H. & SHAMIM		Jersey City	12502	9	N		
4	AMJAD, MUHAMMAD		Jersey City	12502	8	N		
4	ROSEVILLE AVENUE REDEV.U.R.,LLC		Jersey City	13603	3	N		

Table 1

List of Properties within Study Area(s)
NJTA – NB-HC Rehabilitation
Newark City , Essex County, NJ
Bayonne City , Hudson County, NJ
Jersery City, Hudson County, NJ

Project Area	Property Owner	Site Address	City	Block	Lot	Known Environmental Issues	Environmental Database	Site Name
4	CITY OF JERSEY CITY		Jersey City	13701	4	N		
4	ATRIMEC REALTY CORP.		Jersey City	13801	3	N		
4	RIVERA, CARMEN & JUAN & JUAN JR.		Jersey City	13802	2	N		
4	RUGGIERO, VINCENT J.& ROSA A.		Jersey City	13805	4	N		
4	RUGGIERO, VINCENT J.& ROSA A.		Jersey City	13805	5	N		
4	RUGGIERO, VINCENT J. & ROSA A.		Jersey City	13805	7	N		
4	RUGGIERO, VINCENT J.& ROSA A.		Jersey City	13805	6	N		
4	MECCA REALTY PROPERTIES 2		Jersey City	13802	4	N		
4	N J TURNPIKE AUTHORITY		Jersey City	13806	2	N		
4	MECCA REALTY PROPERTIES II, INC		Jersey City	13802	5	N		
4	MECCA REALTY PROPERTIES II, INC		Jersey City	13802	6	N		
4	MECCA REALTY PROPERTIES II,INC		Jersey City	13802	7	N		
4	PM JERSEY CITY REALTY, % A. HODGE		Jersey City	13802	11	N		
4	PM JERSEY CITY REALTY, % A. HODGE		Jersey City	13802	10	N		
4	ATRIMEC REALTY CORP.		Jersey City	13802	9	N		
4	MLS REALTY,LLC		Jersey City	13803	1	N		
4	MECCA REALTY PROPERTIES, INC		Jersey City	13801	1	N		
4	MECCA REALTY PROPERTIES II, INC.		Jersey City	13802	3	N		
4	ATRIMEC REALTY CORPORATION		Jersey City	13802	20	N		
4	ATRIMEC REALTY CORPORATION		Jersey City	13802	22	N		
4	ATRIMEC REALTY, INC.		Jersey City	13802	23	N		
4	FLORENCE WAREHOUSE INC.		Jersey City	13801	4	N		
4	D'SOUZA, JOSEPH & MARIA		Jersey City	13803	3	N		
4	LB BROOK STREET, LLC		Jersey City	13803	16	N		
4	LB BROOK STREET, LLC		Jersey City	13803	17	N		
4	MLS REALTY,LLC		Jersey City	13803	2	N		
4	CONSOLIDATED RAIL		Jersey City	13703	1	N		
4	N J TURNPIKE AUTHORITY		Jersey City	13703	3	N		
4	CITY OF JERSEY CITY		Jersey City	13703	2	N		
4	CITY OF JERSEY CITY		Jersey City	13806	1	N		
4	MECCA REALTY PROPERTIES, INC		Jersey City	13801	2	N		
4	MANZANO, FRAN & ROMERO, JOSE		Jersey City	13801	5	N		
4	LB BROOK STREET, LLC		Jersey City	13803	18	N		
4	LB BROOK STREET, LLC		Jersey City	13803	19	N		
4	BATES REDEVELOPMENT LLC		Jersey City	13803	4	N		
4	PICA,JOSEPH G.& JUDITH M.		Jersey City	13803	5	N		
4	PICA, JOSEPH M.& JUDITH M.		Jersey City	13803	6	N		
4	PICA, JOSEPH G.& JUDITH M.		Jersey City	13803	12	N		
4	PICA, JOSEPH G & JUDITH M.		Jersey City	13803	10	N		
4	PICA, JOSEPH G.& JUDITH M.		Jersey City	13803	8	N		
4	PICA, JOSEPH G.& JUDITH M.		Jersey City	13803	7	N		
4	RUGGIERO, VINCENT J.& ROSA A.		Jersey City	13805	8	N		
4	MANJARRES, JAIME & MARIA		Jersey City	13805	2	N		
4	56 CENTER, LLC		Jersey City	13805	3	N		
4	CONSOLIDATED RAIL		Jersey City	13704	2	N		
4	CITY OF JERSEY CITY		Jersey City	13702	4	N		
4	N J TURNPIKE AUTHORITY		Jersey City	13702	3	N		
4	N J TURNPIKE AUTHORITY		Jersey City	13702	2	N		
4	CITY OF JERSEY CITY		Jersey City	13702	1	N		

Table 2

EDR Summary of Properties Within Study Area(s)
NJTA – NB-HC Rehabilitation
Newark City , Essex County, NJ
Bayonne City , Hudson County, NJ
Jersey City, Hudson County, NJ

EDR #	Facility	Address	NJDEP Preferred ID# or Case #	National Priority List	SHWS/HIST SHWS/RE-EVAL/RGA	NJ ENG CONTROLS	NJ INST CONTROL	NJ Releases	NJ Spills	FINDS/MEMS	UST's	NJ LUST/ HIST LUST/RGA LUST	VCP	EDR Historic Auto Stations	EDR US Historic Cleaners	RCRA SQG/LQG/VSQG/NonGen	RCRA-TSDF	MANIFEST	SEMS	SEMS-Archive	CORRACTS	PADs	TRIS	RAATS	ERNS	NJPDES	ICIS	FTTS/HIST FTTS	BROWNFIELDS	HMIRS	NJ ISRA	NJ SWF/LF/RGA LF	NJ Pub. Funded Cleanup	EDR Mgn Gas Plant	CHROME	SSTS	NJ Major/HIST Major Facilities	TSCA		Environmental Assessment
Contract 1																																									
109300962 & S115259997	Goodyear	2-26 Garfield Ave, Jersey City	26304		X																																			Deemed not an environmental concern
S105350178	Twin City Laundries	2 Garfield Ave, Jersey City	NA					X						X																											Refer to Section 6.0 in report
S123129165	43 Garfield Ave	43 Garfield Ave, Jersey City	18-07-18-1557-33						X																															Refer to Section 6.0 in report
S102202087 & S105334175	PSE&G Greenville Substation	42-45 Garfield Ave, Jersey City	NJR986656866; 98-10-25-0941-58						X							X																									Refer to Section 6.0 in report
102202087 & 102611940	Intersection of Route 169 & Avenue C	Intersection of Route 169 & Avenue C, Jersey City	94-02-21-0839-03 & 97-01-02-0400-02						X																															Refer to Section 6.0 in report
1001197175	NJDOT Bridge Blasting Painting	Route 440, Bayonne	NJR000020032													X																									Deemed not an environmental concern
U000365217 & S115259530	General Plumbing Supply	1309 Kennedy Blvd, Bayonne	016679; Case No. 99-04-07-1011-19		X				X		X	X																													Deemed not an environmental concern
S102226022	Rt 169 & Rt 440	Rt 169 & Rt 440, Jersey City	96-05-20-1343-56 & 96-05-05-1115-47						X																															Deemed not an environmental concern
S104432641, S107065620 & S104421370	NJTP West	NJTP West btwn Exit 14 & 14A, Newark	92-02-04-1706-19, 01-06-13-1035-42 & 91-01-09-1325-26					X	X																															Deemed not an environmental concern
S117822475	165 Firmenich Way	165 Firmenich Way, Newark	14-10-01-1122-14						X																															Deemed not an environmental concern
S107440870, S107440837, S107440800 & S107440826	152 Firmenich Way	152 Firmenich Way, Newark	03-11-05-0729-10, 03-10-23-0813-23, 03-10-10-0859-54 & 03-10-20-0800-52					X																																Deemed not an environmental concern
S107568859, S102958680, 1016641942, S112387181, S107436687, 1016949300, S107436661, S109211958, S118959279, S102227766, etc	150 Firmenich Way	150 Firmenich Way, Newark	05-10-20-0818-06, 04-11-09-0738-06, 04-11-02-0814-55, 07-10-01-1332-25, 10-04-21-1615-46, 12-04-16-1057-35, 16-05-19-1224-40, etc					X	X									X						X												X	X			Refer to Section 6.0 in report
S115268905 & S109307762	Port Properties	95-123 Firmenich Way, Newark	G000028705		X			X																																Deemed not an environmental concern
S106590468	Adler Roof Vacuuming	95 Firmenich Way, Newark	96-05-13-1534-06										X																											Deemed not an environmental concern
1005928547,S104436156, 1005926990, 1005928548 & 1000294576	Firmenich Inc./Chem-Fleur	928-964 Doremus Way & 150 Firmenich Way, Newark	94-09-16-2005-29; 92-05-28-2353-35; 91-03-04-1426-43 and 96-6-25-0802-02					X	X							X		X							X												X			Refer to Section 6.0 in report
1007024573	Toys R Us Distribution Center	888-964 Doremus Ave, Newark																										X												Refer to Section 6.0 in report
S104440570	Newark Bay Hudson Co. Extension	NJTP MM 0.8 West, Newark	92-10-19-1424-12						X																															Deemed not an environmental concern
102219027	Spill on Roadway	Newark Bay Ext, NJTP MM 0.5 West, Newark	95-08-25-1059-00						X																															Deemed not an environmental concern
S104432572	Between 14A & 14	NJTP Bay Extension	92-02-03-1122-52						X																															Deemed not an environmental concern
S107049416, S107055491 & S107054188	105 NB/SB	NJ Turnpike, Newark	88-08-17-1849, 89-12-05-1452 & 89-08-21-0014						X																															Deemed not an environmental concern
S101433316 & 1000445635	Northern Division Maintenance	MP 104.7, Newark	93-02-03-1346-36					X								X																								Refer to Section 6.0 in report
S104706283, S104706275, S104711376, S102220350 & S102220348	NJ Turnpike	MM 104.8 & 104.9, Newark	90-07-03-1137, 90-07-03-0955, 90-11-05-1848, 95-10-11-0319-17 & 95-10-11-0213-09						X																															Refer to Section 6.0 in report
S102210578, S102207700, S102198556, S102204704 & 8854971	NJTP Exit 14	NJTP Exit 14, Newark	94-11-10-1156-59, 94-08-09-0635-18, 93-10-13-0805-00 & 94-05-11-1704-39					X	X																X															Deemed not an environmental concern
S102194699 & S104348163	RT 78 West	MP 57.5, Newark	93-06-08-1938-48 & 00-01-21-2101-20						X																															Refer to Section 6.0 in report
S102212676 & S102226086	Interchange 15E	NJ Turnpike, Newark	95-01-31-1249-14 & 96-05-07-1047-29						X																															Deemed not an environmental concern
S107047785	Interchange 14 HS Ramp	NJ Turnpike, Newark	88-04-21-1802						X																															Refer to Section 6.0 in report
S102198694	Widening Project	NJTP Interchange 14, Newark	93-10-18-1605-58					X																																Deemed not an environmental concern
S102195266	Area of S.T. Ramp to 14 Interchange	Newark	93-06-25-1214-33						X																															Refer to Section 6.0 in report
S102210385, S104432940, S104419955, S102204797, S104429264 & S102210570	Exit 14 Toll Booth	NJ Turnpike, Newark	94-11-03-1348-54, 92-2-14-0957-44, 97-04-03-0900-47, 94-05-13-1622-11, 91-10-15-1148-46 & 94-11-10-0918-16						X																															Refer to Section 6.0 in report
S107493970 & S109532217	NJTP Expansion	NJTP Exits 10-18, Newark	164203		X																							X												Refer to Section 6.0 in report
S115279229, S115279230, S115279231, S126240367, S108780201 & 100122200	T&J Landfill	70 Port St, Newark	G000000428		X																											X							Refer to Section 6.0 in report
S104440182, S101993756, S107047006, S108027769 & U000354252	Air Borne Express	98-156 Port St, Newark	002500		X			X	X		X	X				X																								Deemed not an environmental concern

Table 2

EDR Summary of Properties Within Study Area(s)
NJTA – NB-HC Rehabilitation
Newark City , Essex County, NJ
Bayonne City , Hudson County, NJ
Jersey City, Hudson County, NJ

EDR #	Facility	Address	NJDEP Preferred ID# or Case #	National Priority List	SHWS/HIST SHWS/RE-EVAL/RGA	NJ ENG CONTROLS	NJ INST CONTROL	NJ Releases	NJ Spills	FINDS/MEMS	USTs	NJ LUST/HIST LUST/RGA LUST	VCP	EDR Historic Auto Stations	EDR US Historic Cleaners	RC/RA SIGD/LOG/MSGS/NonGen	RC/RA-TSDF	MANIFEST	SEMS	SEMS-Archive	CORRACTS	PADs	TRIS	RAATS	ERNS	NJPDES	ICIS	FTTS/HIST FTTS	BROWNFIELDS	HMIRS	NJ ISRA	NJ SWF/LF/RGA LF	NJ Pub. Funded Cleanup	EDR Manu Gas Plant	CHROME	SSTS	NJ Major/HIST Major Facilities	TSCA		Environmental Assessment
1000693042	Butler Fleet Services	98-156 Port St, Newark	NJD986632149													X																								Deemed not an environmental concern
100543027, S115257422, S117816327, S107107679, S104700811 & S117825447	Emery Worldwide	100 Port St, Newark	90-02-22-1449		X			X	X							X																								Deemed not an environmental concern
94030923, S101993798 & 95309979	UPS Cartage Services	100 Port St, Newark	005548		X			X																	X	X														Deemed not an environmental concern
S113651986	Avis Rent a Car at Newark Airport	30-116 Port St, Newark	NJD986621829													X																								Deemed not an environmental concern
S102226336	On road near airport	Toll Rd N, Ramp 14, Newark	96-05-14-1104-14						X																															Deemed not an environmental concern
U000370292, S121974474 & S104701558	14 Port St/Dobbs Service	156 Port St, Newark	019251		X				X		X	X																												Deemed not an environmental concern
S102219726, S104417533, S102226757 & S107054923	On Roadway	MM104.7, NJTP, Newark	95-09-20-0814-11, 96-12-09-1854-39, 96-05-24-1134-00 & 89-10-20-1241						X																														Deemed not an environmental concern
S118127871	International Motor Freight	318 E Port St, Newark	NJG0240591																						X															Deemed not an environmental concern
S104445281	CF Motor Freight	300 Port St, Newark	95-07-20-1251-18					X																																Deemed not an environmental concern
1000393169	Port Authority/Port Newark Sign Shop	255 Port St, Newark	NJD980765556													X		X																						Deemed not an environmental concern
S107053574	Newark Bay	225 Port Newark, Newark	89-07-10-1137						X																															Deemed not an environmental concern
S104440687, S102201205, S102204566, S102203782 & S104419753	Toyota VPI Center/Consolidated Freight	Port St, Newark	92-10-22-1221-25, 94-01-20-1655-06, 94-05-06-1827-58, 94-04-15-1411-36 & 97-02-01-0912-59						X																															Deemed not an environmental concern
S104420432	Toyota/Honda Auto Dealership	218 E Port St, Newark	99-05-12-1759-19						X																															Deemed not an environmental concern
S104353427	North Terminal	Doremus & Distribution, Newark	90-05-03-0248						X																															Deemed not an environmental concern
S104704953	Marine Terminal	Doremus & Port St, Newark	90-06-01-1530						X																															Refer to Section 6.0 in report
1025887237 & S125345909	PSE&G Port St-Fed Square Segment #2	338-544 Port St, Newark	NJR986661981													X									X															Deemed not an environmental concern
S125843527	Colonial Pipeline	984 Doremus Ave, Newark	19-09-23-1622-42					X																																Refer to Section 6.0 in report
S121181421	341 Port St	341 Port St, Newark	17-08-03-1556-28					X																																Deemed not an environmental concern
1000383742	XPO Logistics Freight	300 E Port St, Newark	NJD049849094 & 012881		X				X		X					X		X							X															Deemed not an environmental concern
S116726899, S115287188 & S107496220	Toyota Logistics	390 Port St, Newark	002475		X				X			X																													Deemed not an environmental concern
S107113803	Truck Terminal	Port & Bay Streets/NJTP Extension	89-10-26-1314					X																																Deemed not an environmental concern
S111264781	161 W 57th St	161 W 57th St, Bayonne	11-09-16-1333-18					X																																Refer to Section 6.0 in report
S117824057 & S117814937	Beacon Oil	1262 Kennedy Blvd, Bayonne						X	X																															Refer to Section 6.0 in report
S113513825	Schultz Supply Inc.	1250 Kennedy Blvd, Bayonne	198546							X																														Deemed not an environmental concern
S104428251	Marist High School	1241 Kennedy Blvd, Bayonne	020638, 91-09-12-1307-34, 99-07-13-0859-51					X																																Refer to Section 6.0 in report
S109532119, U000365216, S106588745 & S103791698	General Plumbing Supply	132-136 W 58th St, Bayonne	016678		X				X		X		X																											Deemed not an environmental concern
1018961007	King Cleaners Inc.	124 W 57th St, Bayonne													X																									Deemed not an environmental concern
S107569494, S109299018 & S108061623	119 W 57th St	119 W 57th St, Bayonne	269543		X			X					X																											Refer to Section 6.0 in report
S107043753 & S113565408	101 W 57th St	101 W 57th St, Bayonne	NJP000866640						X	X																														Refer to Section 6.0 in report
S112173269	Watchmen Pest Control	93 W 57th St, Bayonne	590504		X			X		X																														Deemed not an environmental concern
S107439378 & 2005774239	75 W 57th St	75 W 57th St, Bayonne	05-09-28-1539-09					X																	X															Refer to Section 6.0 in report
S120686515	63 W 57th St	63 W 57th St, Bayonne	17-04-12-1440-58					X																																Deemed not an environmental concern
1020932514	1142-1144 Ave C	1142-1144 Ave C, Bayonne	019196											X																										Refer to Section 6.0 in report
U003947775	Garfield Plaza	1 Garfield Ave, Atlantic Highlands Boro	207880		X						X																													Deemed not an environmental concern
1024890076, S118351667, S102208988, S113662275, S116186204 , 1000457102, 1018454626 & U000352714	Twin City Shopping Center/Goodyear Tire Center	2-26 Garfield Ave, Jersey City	NJR986660637, NJD986596997, 15-07-15-1659-15, 94-09-19-0951-52, 13-04-16-2135-06 & 04-12-21-1220-47					X	X		X	X			X	X																									Refer to Section 6.0 in report
S104700675 & S104432563	Roadway outside toll booth	Exit 14A	90-02-19-1751 & 92-02-03-0938-11						X																															Deemed not an environmental concern
S104421294 & S104427872	Interchange 14A	NJTP	91-1-4-1517-33 & 91-8-29-1145-46						X																															Deemed not an environmental concern
1007023433	PSE&G Newark Airport M&R Station	Port Street & Corbin Street, Newark	07753							X																														
U000357165, S115274369, 1014925771	Twin City Auto Wreckers/Rite Aid Pharmacy	1097 Broadway, Bayonne	006413, NJR986626026, several NJDEP Case #s		X	X	X			X	X		X			X													X											

Table 2

EDR Summary of Properties Within Study Area(s)
NJTA – NB-HC Rehabilitation
Newark City , Essex County, NJ
Bayonne City , Hudson County, NJ
Jersey City, Hudson County, NJ

EDR #	Facility	Address	NJDEP Preferred ID# or Case #	National Priority List	SHWS/HIST SHWS/RE-EVAL/RGA	NJ ENG CONTROLS	NJ INST CONTROL	NJ Releases	NJ Spills	FINDS/MEMS	USTs	NJ LUST/HIST LUST/RGA LUST	VCP	EDR Historic Auto Stations	EDR US Historic Cleaners	RCRA SQG/LQG/VSQG/NonGen	RCRA-TSDF	MANIFEST	SEMS	SEMS-Archive	CORRACTS	PADs	TRIS	RAATS	ERNS	NJPDES	ICIS	FTTS/HIST FTTS	BROWNFIELDS	HMIRS	NJ ISRA	NJ SWF/LF/RGA LF	NJ Pub. Funded Cleanup	EDR Mgn Gas Plant	CHROME	SSTS	NJ Major/HIST Major Facilities	TSCA	Environmental Assessment
Contract 2																																							
S115255439, S107495494, S108973446, S109306080 & 1000353039	Conrail Greenville Yards	E Linden Ave & Caven Point Rd, Jersey City	G000006482		X	X										X												X											Deemed not an environmental concern
S115251191, 1012196564, , S104477765, U003194993,S111263066, S110024098 & S112390093	Akzo Nobel Salt Inc.	1 Caven Point Rd, Jersey City	031851		X			X	X		X																	X							X				Refer to Section 6.0 in report
S125903531, S104392033, U003106282, S106762579, S120663059 & S115281073	Caven Point Recreational Facility	Caven Point Rd & Chapel Ave, Jersey City	030829		X						X	X	X																					X					Refer to Section 6.0 in report
S109000412	Caven Point Reserve Center	Caven Point Rd, Jersey City	G000035778		X																																	Refer to Section 6.0 in report
S109311110	Caven Point Land Exchange Area	Caven Point Rd, Jersey City	G000044903		X	X																																Refer to Section 6.0 in report
S104699924	Ultramar Petroleum	25 Caven Point Rd, Jersey City	90-01-29-1542						X																													Refer to Section 6.0 in report
S105679563	Armored Inc. Recycling	35 Caven Point Rd, Jersey City																													X							Refer to Section 6.0 in report (under Ultramar Petroleum/Tankport
1004751940	Ultramar Tankport	35 Caven Point Rd, Jersey City																X																				Refer to Section 6.0 in report (under Ultramar Petroleum/Tankport
S104711673	Service Area ES	Newark Bay Extension, Jersey City	90-11-14-1130									X																										Deemed not an environmental concern
S107678495 & S115251391	All Waste Container Services	50 Caven Point Rd, Jersey City	003912		X																							X										Deemed not an environmental concern
1007000695	New Liberty Health Club	Chape Ave, Jersey City	G000030485		X	X																																Deemed not an environmental concern
S109306150	Claremont Industrial Park (former)	61-69 Caven Point Rd, Jersey City	G000008900		X																																	Deemed not an environmental concern
S10303052	HCC 02	80 Caven Point Rd, Jersey City	G000008630		X	X																																Deemed not an environmental concern
S103164619	HCC 03	80 Caven Point Rd, Jersey City	G000008630																															X				Deemed not an environmental concern
S103030523	HCC 04	90 Caven Point Rd, Jersey City	G000008632		X	X			X																			X										Refer to Section 6.0 in report
S107495863	HCC 05	100 Caven Point Rd, Jersey City	733084		X	X	X	X																														Refer to Section 6.0 in report
U004242828, U000360609 & 1009217934	Steichler Trucking	100 Caven Point Rd, Jersey City	010919		X						X	X						X																				Refer to Section 6.0 in report
1026059430 & S102211166	Fabuwood	99 Caven Point Rd, Jersey City	750900		X											X																						Refer to Section 6.0 in report
S104700612	Liberty State Park	NJTP, Exit 14B, Jersey City	89-05-23-1355 & 90-02-16-1326					X	X																													Deemed not an environmental concern
S106574505, S105071525, S106587695 & 1007000043	Dukane Fabrics/Capital Moving & Storage	14 Burma Rd, Jersey City	G000062419		X	X	X	X	X				X																									Deemed not an environmental concern
S104418761	NJTP Authority	Interchange 14B, Jersey City	94-8-26-0944-40					X																														Deemed not an environmental concern
1020265099	678 Garfield Ave (former Getty)	678 Garfield Ave, Jersey City												X																								Refer to Section 6.0 in report
1020861740	676 Garfield Ave (former Getty)	676 Garfield Ave, Jersey City												X																								Refer to Section 6.0 in report
1014201475	Richard Metal Refining	675 Garfield Ave, Jersey City								X																												Refer to Section 6.0 in report
S104392586, S102487757 & 1007047065	Garfield Auto Center	3 Bayview Ave, Jersey City	031400		X			X			X	X	X																									Refer to Section 6.0 in report
S125901716	638 Garfield Ave	638 Garfield Ave, Jersey City	835853		X			X																														Deemed not an environmental concern
S125841390 & S125900987	636 Garfield Ave	636 Garfield Ave, Jersey City	830046		X			X																														Deemed not an environmental concern
S103030577, 1001028071 & S108973448	HCC 67	Chapel & Linden Ave., Jersey City	G000008695/NJR000006783		X											X												X										Refer to Section 6.0 in report
S107444910	Albanil Dyestuffs Intl	20 E Linden Ave, Jersey City	222263				X																					X		X								Deemed not an environmental concern
S106588162	Dover Elevator Co.	15 E. Linden Ave, Jersey City	518312		X								X																									Deemed not an environmental concern
S106588162, 1000538939 & 1004562108	Rapid Industrial Plastics	13 E Linden Ave, Jersey City	010540		X						X							X										X		X								Refer to Section 6.0 in report
S113622456	Jersey City Municipal Service Center	13-15 E. Linden Ave, Jersey City	591925		X																																	Refer to Section 6.0 in report
S104709294	Pavey Envelope & Tag Corp.	25 E. Linden Ave, Jersey City	G000001493						X																					X								Deemed not an environmental concern
S115277894	ITL Concrete Recycling	10 E. Linden Ave, Jersey City																													X							Deemed not an environmental concern

Table 2

EDR Summary of Properties Within Study Area(s)
NJTA – NB-HC Rehabilitation
Newark City , Essex County, NJ
Bayonne City , Hudson County, NJ
Jersey City, Hudson County, NJ

EDR #	Facility	Address	NJDEP Preferred ID# or Case #	National Priority List	SHWS/HIST SHWS/RE-EVAL/RGA	NJ ENG CONTROLS	NJ INST CONTROL	NJ Releases	NJ Spills	FINDS/MEMS	USTs	NJ LUST/HIST LUST/RGA LUST	VCP	EDR Historic Auto Stations	EDR US Historic Cleaners	RCRA SQG/LQG/VSQG/NonGen	RCRA-TSDF	MANIFEST	SEMS	SEMS-Archive	CORRACTS	PADs	TRIS	RAATS	ERNS	NJPDES	ICIS	FTTS/HIST FTTS	BROWNFIELDS	HMIRS	NJ ISRA	NJ SWF/LF/RGA LF	NJ Pub. Funded Cleanup	EDR Manu Gas Plant	CHROME	SSTS	NJ Major/HIST Major Facilities	TSCA	Environmental Assessment
Contract 3																																							
1009101755 & 1009101602	Pacific Auto Repair	456 & 466 Grand St, Jersey City												X																									Deemed not an environmental concern
1009100557	Grezlo Fred	464 Grand St, Jersey City												X																									Deemed not an environmental concern
S123362161	Boricua Motors	462-464 Grand St, Jersey City								X																													Deemed not an environmental concern
S121091495	460 Grand St	460 Grand St, Jersey City	753929		X			X		X																													Refer to Section 6.0 in report
S104429395, S104389439, 1004751659, S126223444, 1000328504, S115273019, S104429395, S115286828 & S104389439	Sunoco	465 Grand St, Jersey City	NJD000697532/91-10-18-1038-48		X			X		X	X	X				X																						Refer to Section 6.0 in report
1021931393, 1020319103	Abrams Service Station	465 Grand St, Jersey City												X																									Refer to Section 6.0 in report
S102191237	St Benedicts Convent	65 Barber St, Newark							X																													Deemed not an environmental concern
S121174058	Jersey City Housing Authority	32 Barbara Place, Jersey City								X																													Deemed not an environmental concern
S115263378, S108973424, S107494143	Lafayette Village Residential Development	511 Grand St, Jersey City	G000022204		X																							X										Deemed not an environmental concern, outside Study Area
S110746930	Lafayette Phase VI	20 Barbara Pl, Jersey City																										X										Refer to Section 6.0 in report under Lafayette Senior Living
113575272	PPG Industries	Pacific Ave, Jersey City								X																													Deemed not an environmental concern
S108973478	HCC 202	Pacific Ave & NJTP, Jersey City	G000044583																									X										Deemed not an environmental concern (Outside Study Area)
1010525889, S115237493, S106590909 & S107494919	Lafayette Senior Living	463, 471-489 Pacific Ave, Jersey City	173026		X	X		X					X															X										Refer to Section 6.0 in report
S104435187 & S126124165	Vacant Lot	Barbara Pl & Pacific Ave, Jersey City	92-4-27-1254-14 & 19-11 21-1530-45					X																														Deemed not an environmental concern
S113617922	Jersey City MUA	Jersey City								X																													Deemed not an environmental concern
S108973451, S113641127, S103030595	HCC 92	NJTP & Ash St, Jersey City	G000008715		X					X																		X										Refer to Section 6.0 in report
S102487470	Monitor St	Monitor St, Jersey City	96-10-17-1034-26					X																														Deemed not an environmental concern
S107495879, S113649427, S108973479	HCC 204	Monitor St, Jersey City	G000044585		X					X																		X										Refer to Section 6.0 in report
S125901895, 1026655516 & S125904219	Drum Dump South	52 Aetna St, Jersey City	837645		X			X		X																												Refer to Section 6.0 in report
S120682691	JCRA Dump #5	Jersey City								X																												Refer to Section 6.0 in report
S115265328, S125906652, 1010525671 & S107445176	Metallix Inc.	46-50 Aetna St, Jersey City	G000041215		X					X																		X										Deemed not an environmental concern
S127026988	63 Aetna St	63 Aetna St, Jersey City	20-09-17-0817-58					X																														Deemed not an environmental concern
S125908950, S109294096, S105005979, S115272889 & S120679671	RFE Industries	Jersey Ave, Jersey City																								X	X						X					Deemed not an environmental concern, outside Study Area
1016108542 , S105328485, S109166819, S107064734, U004240407, 1026497971 & 1000420794	Pittsburgh Metals	41-59 Aetna St, Jersey City	G000005810		X			X	X	X	X	X	X			X		X				X					X											Refer to Section 6.0 in report
S120681979	Residential Development	121 Garabrant St, Jersey City								X																													Deemed not an environmental concern
S106573857	125 & 131 Monitor St & 330 Pine St	125 & 131 Monitor St & 330 Pine St, Jersey City	01-02-01-0008-04										X																										Deemed not an environmental concern
S107054139	VIP Container	Johnston Ave, Jersey City	G000006741/89-08-16-1128						X																														Refer to Section 6.0 in report
1001089832, S119070616	NJ Transit-HBLRT	265 Johnston Ave, Jersey City	NJR000009597												X		X																						Deemed not an environmental concern
S108398469 & S108394790	262 Johnston Ave	262 Johnston Ave, Jersey City	330616 and 917858		X			X		X			X																										Refer to Section 6.0 in report
S108399338, S126123065 & S113647987	Star D MFg Co.	262-272 Johnston Ave, Jersey City	G000015743					X																							X								Refer to Section 6.0 in report
S113641126, S107494251 & S108973450	HCC 91	NJTP & Johnston Ave, Jersey City	G000008714		X					X																		X										Refer to Section 6.0 in report
S104428743 & S107054920	Roadway	NJTP & Johnston Ave, Jersey City	91-9-28-1608-15 & 89-10 20-1202					X	X																													Deemed not an environmental concern
1000353040, S115275200, S113639418 & S108028877	Conrail-VIP Container	248 Johnston Ave, Jersey City	NJD986571552																																			Refer to Section 6.0 in report
S121091396, S118698891 & S103030608	Env Stockpiling & Remediation	246 Johnston Ave, Jersey City			X			X		X		X	X													X		X										Refer to Section 6.0 in report under L&L Select
S102202659, 1006998075 & S115263313	L&L Select	240 Johnston Ave, Jersey City			X			X				X																											Refer to Section 6.0 in report

Table 2

EDR Summary of Properties Within Study Area(s)
NJTA – NB-HC Rehabilitation
Newark City , Essex County, NJ
Bayonne City , Hudson County, NJ
Jersey City, Hudson County, NJ

EDR #	Facility	Address	NJDEP Preferred ID# or Case #	National Priority List	SHWS/HIST SHWS/RE-EVAL/RGA	NJ ENG CONTROLS	NJ INST CONTROL	NJ Releases	NJ Spills	FINDS/ECHOS/MEMS	UST's	NJ LUST/HIST LUST/RGA LUST	VCP	EDR Historic Auto Stations	EDR US Historic Cleaners	RC/RA SEGD/LOG/MSGG/NonGen	RC/RA TSDF	MANIFEST	SEMS	SEMS-Archive	CORRACTS	PADs	TRIS	RAATS	ERNS	NJPDES	IGIS	FTTS/HIST FTTS	BROWNFIELDS	HMIRS	NJ ISRA	NJ SWF/LF/RGA LF	NJ Pub. Funded Cleanup	EDR Manf. Gas Plants	CHROME	SSTS	NJ Major/HIST Major Facilities	TSCA		Environmental Assessment
S102486210	T&A Bus Co.	Communipaw Ave & Sudam, Jersey City	96-09-03-0912-06					X																																Deemed not an environmental concern
S103030526, S113641112 & S108973447	HCC 7	NJTP & Communipaw Ave, Jersey City	G000008635		X					X																		X												Refer to Section 6.0 in report
S122382301	246 Communipaw Ave	346 Communipaw Ave, Jersey City	18-03-05-1403-56					X																																Deemed not an environmental concern
S110746914 & S113644526	JC Sewage Authority	241 Communipaw Ave, Jersey City								X																		X												Deemed not an environmental concern
S118349912 & S121487171	235 Jersey City Blvd	235 Jersey City Blvd, Jersey City	15-09-21-1100-01					X		X																														Deemed not an environmental concern
1001127720 & S112115943	JC Sempre Construction-Env Comm	231 Communipaw Ave, Jersey City	NJR000017251/94-03-21-1814-46					X								X																								Refer to Section 6.0 in report
S102214246	Bunncenpip 202 Inc.	231 Communipaw Ave, Jersey City	95-03-31-1205-57					X																																Refer to Section 6.0 in report
S105340703 & S102202959	Empty lot	231-235 Communipaw Ave, Jersey City	96-05-02-1248-02 & 94-04-03-1129-25					X																																Deemed not an environmental concern
S124509971 & S121422430	222 Jersey City Blvd	222 Jersey City Blvd, Jersey City	G000004423					X																																Deemed not an environmental concern
S123394371	Titanic Merchandising	222 Jersey City Blvd, Jersey City								X																														Refer to Section 6.0 in report
S116214944	Jersey City Blvd & Wilson St.	Jersey City Blvd & Wilson St., Jersey City	13-03-12-0857-48						X																															Deemed not an environmental concern
1001028072	NJDEP Site 093	Communipaw Ave & Phillips St., Jersey City	250059													X																								Refer to Section 6.0 in report
S104714378	JC Sewer Plant	Phillips St, Jersey City	91-3-10-2256-51					X																																Deemed not an environmental concern
S113623919	NJTA Newark Bay Hudson Co Ext	T100.125 Jersey City								X																														Deemed not an environmental concern
S113508677	NJTA Interchange 14C Holland Tunnel	Jersey City	NJC876023599							X																														Refer to Section 6.0 in report under 14C Interchange Toll Plaza
S107055849, S107099517, S107044667, S107052580, S107048209, S107042858, S107098854, S105352708, S107099687, S107054505 & S102194820	NJTP Interchange 14C South	Jersey City	93-06-11-1536-43					X	X																															Refer to Section 6.0 in report
S110746913	Former JC Impound Lot	101 Phillips St, Jersey City	U2564							X																		X												Refer to Section 6.0 in report
S105312138 & S104426398	Car Lot	100 Phillips St, Jersey City	15-01-05-0908-05, 91-7-15-1139-14 & 92-1-15-1345-23						X																															Deemed not an environmental concern
S101208196	Liberty Science Center	Phillips St, Jersey City	96-06-21-0949-02						X																															Deemed not an environmental concern
S123355975	Jersey City MUA	7 Phillip St, Jersey City								X																														Deemed not an environmental concern
S115253848, S107076211, S107495391, S113516154, S108973487 & S106762549	Burma Rd Development	Burma Rd & Thomas McGovern Dr, Jersey City	202435		X			X		X			X																X											Refer to Section 6.0 in report under 97 Burma Rd
S104424525	NJTA	Jersey City	91-5-9-1701-20					X																																Refer to Section 6.0 in report under NJTA Maintenance District 9
U000362587, S104388666 & S104589443	TDM #9	NJTP MM5.5, Jersey City	013311		X						X	X																												Refer to Section 6.0 in report under NJTA Maintenance District 9
S113639462 & S103030571	HCC 19	Phillips St, Jersey City	G000008647		X					X																			X											Refer to Section 6.0 in report

Table 2

EDR Summary of Properties Within Study Area(s)
NJTA – NB-HC Rehabilitation
Newark City , Essex County, NJ
Bayonne City , Hudson County, NJ
Jersey City, Hudson County, NJ

EDR #	Facility	Address	NJDEP Preferred ID# or Case #	National Priority List	SHWS/HIST SHWS/RE-EVAL/RGA	NJ ENG CONTROLS	NJ INST CONTROL	NJ Releases	NJ Spills	FINDS/ICMEMS	USTs	NJ LUST/HIST LUST/RGA LUST	VCP	EDR Historic Auto Stations	EDR US Historic Cleaners	RCRA SQG/LQG/VSQG/NonGen	RCRA-TSDF	MANIFEST	SEMS	SEMS-Archive	CORRACTS	PADs	TRIS	RAATS	ERNS	NJPDES	ICIS	FTTS/HIST FTTS	BROWNFIELDS	HMIRS	NJ ISRA	NJ SWF/LF/RGA LF	NJ Pub. Funded Cleanup	EDR Mgn Gas Plant	CHROME	SSTS	NJ Major/HIST Major Facilities	TSCA	Environmental Assessment
Contract 4																																							
S113597831	Thompson Packaging Novelites	251 Coles St, Jersey City								X																													Deemed not an environmental concern
S102196765	Roadway	14th & Jersey St, Jersey City	93-8-14-0548-37						X																													Deemed not an environmental concern
S116167154	234 Coles Ave	234 Coles Ave, Jersey City	13-10-21-1144-09					X																														Deemed not an environmental concern
S102219722	Intersection of 12th St & Jersey Ave	Intersection of 12th St & Jersey Ave, Jersey City	95-9-19-1547-47						X																													Deemed not an environmental concern
S106589036	Holland Hotel	162-180 12th St, Jersey City	04-08-10-1242-23									X																											Deemed not an environmental concern
S107067322	Port Authority Observation Booth	Jersey Ave & 12th St, Jersey City	01-11-06-2048-49					X																														Deemed not an environmental concern
S105132596	Intersection of 12th St & Jersey Ave	Intersection of 12th St & Jersey Ave, Jersey City	01-07-03-0645-30						X																													Deemed not an environmental concern
S102214493	Seaboard Terminal	Jersey Ave & 10th St, Jersey City	95-04-09-1513-49					X																														Deemed not an environmental concern
S115585631	Embankment House	270 10th St, Jersey City				X																																Refer to Section 6.0 in report
S103904598	Toll Lane 3	12th St, Jersey City	99-06-22-1105-03						X																													Deemed not an environmental concern
S102485430	Roadway	Coles St & 10th St, Jersey City	96-8-5-0943-34						X																													Deemed not an environmental concern
S104427361	Storm Drain & Roadway	Coles St & 12th St, Jersey City	91-8-13-0025-23						X																													Deemed not an environmental concern
S117822923	233 Coles St	233 Coles St, Jersey City	14-11-20-1227-00						X																													Deemed not an environmental concern
S116167154	234 Coles Ave	234 Coles Ave, Jersey City	13-10-21-1144-09					X																														Deemed not an environmental concern
1009207887	Neighborhood Cleaners & Dyers	265 13th St, Jersey City												X																								Deemed not an environmental concern
U000359692	Ferraro Transportation	305 10th St, Jersey City	009581								X																											Deemed not an environmental concern (Outside Study Area)
S115585632	Revetment House	310 10th St, Jersey City				X																																Refer to Section 6.0 in report
S112122183 & 1000187399	Area of 310 13th St	Area of 310 13th St, Jersey City	NJD986570265/88-08-09-1257					X							X																						Deemed not an environmental concern
S102214631	Industrial Complex	12th St & Monmouth St, Jersey City	95-4-12-1310-33						X																													Refer to Section 6.0 in report under National Cold Storage
S102214543 & S104438180	Monmouth & 12th St	Monmouth & 12th St, Jersey City	95-4-10-1641-52, 92-7-30-1341-26					X																														Refer to Section 6.0 in report under National Cold Storage
S107113585 & S107048864	National Cold Storage	Monmouth & 12th St, Jersey City	016823, 89-10-13-1509 & 88-07-15-1508					X	X																													Refer to Section 6.0 in report
S122379332 & S121487592	Rampart - 535 Monmouth St	535 Monmouth St, Jersey City	768984		X			X																														Refer to Section 6.0 in report
S104428437 & S102192466	10th & Monmouth St	10th & Monmouth St, Jersey City	91-9-18-1419-35 & 93-3-30-2247-56					X																														Deemed not an environmental concern
S116167024 & S116166851	361 10th St	361 10th St, Jersey City	13-10-17-0927-12 & 13-10-12-1447-00					X																														Deemed not an environmental concern
S105340299, S112102370 & S103790263	10th & Brunswick	10th & Brunswick, Jersey City	96-4-1-1453-07, 90-12-02-1036 & 99-02-04-1537-09					X	X																													Deemed not an environmental concern
8715427	Exit 14C	NJTP, Jersey City																							X													Deemed not an environmental concern
S125454937	Park at VL South	244 Hoboken Ave, Jersey City	814577			X	X																															Deemed not an environmental concern. Outside Study Area.
S104587204 & U000362486	Interchange 14C	Toll Plaza, NJTP	013194								X	X																										Refer to Section 6.0 in report
S107120154	8th & Division St	8th & Division St, Jersey City	93-9-15-1403-00					X																														Deemed not an environmental concern
S113632469, U004243269 & U004243651	Paul Bucci Plumbing	29-31 Division St, Jersey City	016338/021921							X	X																				X							Refer to Section 6.0 in report
S107059016	394 7th St	394 7th St, Jersey City	95-6-25-2057-00						X																													Deemed not an environmental concern
S107083721	392 7th St	392 7th St, Jersey City	04-08-20-1322-21					X																														Refer to Section 6.0 in report
S104436952	7th St & Division St	7th St & Division St, Jersey City	92-6-22-1539-48						X																													Deemed not an environmental concern
U003947699, S125904835, S107083731, 1008977842 & S105133778	Frank J Verga	389 7th St, Jersey City	194018		X	X	X	X	X	X	X																	X									Deemed not an environmental concern. Outside the Study Area.
1009207823	Jersey City Washing Co.	389 7th St, Jersey City												X																								Deemed not an environmental concern. Outside the Study Area.
S107083720	391 7th St	391 7th St, Jersey City	04-08-20-1321-21					X																														Refer to Section 6.0 in report
S107083722	393 7th St	393 7th St, Jersey City	04-08-20-1323-21					X																														Refer to Section 6.0 in report
S107083727	19 Division St	19 Division St, Jersey City	04-08-20-1327-21					X																														Refer to Section 6.0 in report

Table 2

EDR Summary of Properties Within Study Area(s)
NJTA – NB-HC Rehabilitation
Newark City , Essex County, NJ
Bayonne City , Hudson County, NJ
Jersey City, Hudson County, NJ

EDR #	Facility	Address	NJDEP Preferred ID# or Case #	National Priority List	SHWS/HIST SHWS/RE-EVAL/RGA	NJ ENG CONTROLS	NJ INST CONTROL	NJ Releases	NJ Spills	FINDS/MEMS	USTs	NJ LUST/HIST LUST/RGA LUST	VCP	EDR Historic Auto Stations	EDR US Historic Cleaners	RCRA SQG/LQG/VSQG/NonGen	RCRA-TSDF	MANIFEST	SEMS	SEMS-Archive	CORRACTS	PADs	TRIS	RAATS	ERNS	NJPDES	IGS	FTTS/HIST FTTS	BROWNFIELDS	HMIRS	NJ ISRA	NJ SWF/LF/RGA LF	NJ Pub. Funded Cleanup	EDR Man Gas Plant	CHROME	SSTS	NJ Major/HIST Major Facilities	TSCA		Environmental Assessment
S118697988, S107083725 & S118698360	17-19 Division St	17-19 Division St, Jersey City	720064		X	X	X	X		X																														Refer to Section 6.0 in report
S107083723	397 7th St	397 7th St, Jersey City	04-08-20-1324-21					X																																Refer to Section 6.0 in report
S107083715	399 7th St	399 7th St, Jersey City	04-08-20-1316-44					X																																Refer to Section 6.0 in report
S107083718	401 7th St	401 7th St, Jersey City	04-08-20-1319-21					X																																Refer to Section 6.0 in report
S123370818	Cadillac Limo Renting	403 7th St, Jersey City								X																														Deemed not an environmental concern
S107083717	Newark Ave & 7th St	Newark Ave & 7th St, Jersey City	04-08-20-1318-21					X																																Refer to Section 6.0 in report
S107083719	400 Newark Ave	400 Newark Ave, Jersey City	04-08-20-1320-21					X																																Refer to Section 6.0 in report
S118699964	394 Newark Ave	394 Newark Ave, Jersey City	16-03-13-1816-50					X																																Deemed not an environmental concern
S116167151	389 Newark Ave	389 Newark Ave, Jersey City	13-10-21-1137-18					X																																Deemed not an environmental concern
1019324548	Realty Urban Renewal	380 Newark Ave, Jersey City	NJR986651560												X																									Refer to Section 6.0 in report
1000382231, S113645257, S115256542, S108064978, U004025457 & S107570623	Desimon Auto Body	380 Newark Ave, Jersey City	265202		X	X		X		X	X		X			X		X										X											Refer to Section 6.0 in report
S118698521 & S107083716	380 Newark Ave	380 Newark Ave, Jersey City	04-08-20-1317-21					X		X																														Refer to Section 6.0 in report
S104344816, S101994425, S115262399, U002157389, S113629281 & S106215807	Jersey City Fire Dept	355 Newark Ave, Jersey City	99-11-11-1704-01, 95-04-11-1658-38 & 03-09-23-1823-16		X			X	X	X	X	X																											Deemed not an environmental concern
S113612459	Rosemont Properties	361 Newark Ave, Jersey City								X																														Deemed not an environmental concern
S113632543, S115265826, S109304555 & U000372473	Monaco Lock Co Inc.	339-345 Newark Ave, Jersey City	022115		X					X	X																													Deemed not an environmental concern
S115583397	Mary Benson Park	3rd & Merseles St., Jersey City	590281		X					X																														Refer to Section 6.0 in report
U000364764, 101000570l, 1008182787, 1000784496 & 1000284407	Jersey City School 5	182 Merseles St, Jersey City	93-08-24-0840-55/NJD982188245					X			X					X												X											Deemed not an environmental concern
S104390788	Family Friendly Center	182 Merseles St, Jersey City	93-08-24-0840									X																												Deemed not an environmental concern
S113541430 & S107076987	Home Laundry Service	419 3rd St, Jersey City	03-09-10-1155-07					X		X																														Refer to Section 6.0 in report under 454 2nd Street
S113923362 &S118964075	2nd St & Merseles St	2nd St & Merseles St, Jersey City	13-07-22-1613-33 & 16-08-17-1410-24					X																																Deemed not an environmental concern
S109223982	482 2nd St	482 2nd St, Jersey City	08-07-31-0931-15					X																																Refer to Section 6.0 in report
S116185085, S116215621, S112098505	Merseles St Oil Spill	Vicinity of 464 2nd St, Jersey City	607984 & 13-05-23-1809-45						X																															Refer to Section 6.0 in report
S108065214, 1010552413, S115265312, S107088771 & S126114703	Merseles St Property	426-430 1st St & 430-457 2nd St, Jersey City	282711, 06-02-15-0742-31 & 04-12-24-0316-58		X	X	X	X					X																											Refer to Section 6.0 in report
S102196669	Montgomery & Merseles St	Montgomery & Merseles St, Jersey City	93-8-11-1206-56						X																															Deemed not an environmental concern
S123378909	Badillo Kelly & Negron	87 Merseles St, Jersey City	0906-11-0011.1							X																														Deemed not an environmental concern
S108973432	Consolidated Rail Corp.	Montgomery St, Jersey City	030640		X					X																		X												Deemed not an environmental concern. Outside the Study Area.
1009101687	Kukielski's	431 Montgomery St, Jersey City												X																										Addressed under 415 Montgomery
S116212796, 1009101591 & S113610201	415 Montgomery St	415 Montgomery St, Jersey City	12-09-14-0221-31, 003065, 255595						X	X				X																										Refer to Section 6.0 in report
S118479927	391-413 Montgomery St	391-413 Montgomery St, Jersey City	714648		X	X	X			X																														Deemed not an environmental concern. Outside the Study Area.
1022146961	McFadden Charles	409 Montgomery St, Jersey City												X																										Deemed not an environmental concern
1020057532	Palmer Laundry	395-397 Montgomery St, Jersey City													X																										Deemed not an environmental concern
S102203842, 1000380794, S115262270, S108394220, U000372710 & S110049214	Jersey City Board of Ed, Ferris High School	35 Colgate St, Jersey City	017194		X	X		X		X	X	X				X		X																					Refer to Section 6.0 in report
S107125379, S126127218 & S118970636	1 Colgate St & York Ave	1 Colgate St & York Ave, Jersey City	94-7-6-1123-52, 20-03-19-1253-41 & 16-07-12-1556-28					X	X																															Deemed not an environmental concern
S113539915, 1010565725,S115286958, S115273323, U000359381 & S118962867	Talon Paint	205 Bright St, Jersey City	009196		X	X	X	X		X	X	X				X																								Refer to Section 6.0 in report

Table 2

EDR Summary of Properties Within Study Area(s)
NJTA – NB-HC Rehabilitation
Newark City , Essex County, NJ
Bayonne City , Hudson County, NJ
Jersey City, Hudson County, NJ

EDR #	Facility	Address	NJDEP Preferred ID# or Case #	National Priority List	SHWS/HIST SHWS/RE-CVAL/RGA	NJ ENG CONTROLS	NJ INST CONTROL	NJ Releases	NJ Spills	FINDS/MEMS	USTs	NJ LUST/HIST LUST/RGA LUST	VCP	EDR Historic Auto Stations	EDR US Historic Cleaners	RC/RA SGD/LQD/VSQG/NonGen	RC/RA-TSDF	MANIFEST	SEMS	SEMS-Archive	CORRACTS	PADs	TRIS	RAATS	ERNS	NJPDES	ICIS	FTTS/HIST FTTS	BROWNFIELDS	HMIRS	NJ ISRA	NJ SWF/LF/RGA LF	NJ Pub. Funded Cleanup	EDR Manu Gas Plants	CHROME	SSTS	NJ Major/HIST Major Facilities	TSCA		Environmental Assessment
S116177468	Talon Paint	205-207 Bright St., Jersey City	02-09-09-1707-02						X																															Refer to Section 6.0 in report
S107076181	52 Center St	52 Center St, Jersey City	03-07-22-1456-03					X																																Deemed not an environmental concern
S123566837	218 Bright St	218 Bright St, Jersey City	18-12-01-0256-11					X																																Deemed not an environmental concern
S109216619 & S118962291	50-53 Center St	50-52 Center St, Jersey City	08-02-07-1518-52 & 16-07-15-0237-38					X																																Refer to Section 6.0 in report
S104437406	Under NJTP Overpass	Center & Bright St, Jersey City	92-7-8-1216-35					X																																Deemed not an environmental concern
1009100544	D Amato DL	47 Center St, Jersey City												X																										Deemed not an environmental concern
S115267685	Orange Automotive	43-45 Center St, Jersey City			X																																		Deemed not an environmental concern
S110746112	32 Center St	32 Center St, Jersey City																										X												Deemed not an environmental concern
S118166619	30 Center St	30 Center St, Jersey City	15-08-04-1632-57					X																																Deemed not an environmental concern
S104430975	Merseles & Colden St	Merseles & Colden St, Jersey City	91-12-09-2144-12						X																															Deemed not an environmental concern
S117387926 & S117808128	18 Center St	18 Center St, Jersey City	663764, 14-08-18-1141-44		X			X		X																														Refer to Section 6.0 in report
S115215832	15 Center Ave	15 Center Ave, Middletown Twp			X																																			Deemed not an environmental concern
1014201474 & S110745790	Aetna Smelting & Refining Works	13 Center St, Jersey City																										X												Refer to Section 6.0 in report
S102216741	Grand & Barber St	Grand & Barber St, Jersey City	95-6-19-1450-58						X																															Deemed not an environmental concern
S104447632	Vacant Lot	508-540 Grand St, Jersey City	00-03-08-0723-15						X																															Deemed not an environmental concern
1007041354, S104794934, S107064710 & S116716698	Schomburg Charter School	508-540 Grand St, Jersey City	034112		X	X	X	X			X	X	X																											Deemed not an environmental concern,. Outside Study Area.
S122307351	Beloved Community Charter School	508 Grand St, Jersey City								X																															Deemed not an environmental concern

DRESDNER ROBIN

Table 3

List of Properties within Study Area(s) Deemed an Environmental Concern and Constraint
NJTA – NB-HC Rehabilitation
Newark City , Essex County, NJ
Bayonne City , Hudson County, NJ
Jersey City, Hudson County, NJ

Study Area	Site Name	Block	Lot	Address	City	Preferred ID Number	Environmental Concerns
1	Newark Liberty Airport (Delta Airlines) Groundwater Contamination Area	5094	1	Airport Grounds	Newark	3586	The Essex County portion of Newark Liberty (Block 5094, Lot 1, City of Newark portion) is depicted by NJ GeoWeb as within a CEA for Historic Fill. The CEA is included in the NJDEP Site Remediation Program under PI# 033586. The CEA was established on April 23, 2019, consisting of 1,204.12 acres and lists four PAHs and Historic Fill as the applicable contaminants. The groundwater gradient is toward the northwest. PI# 033586 is also connected to an underground storage tank case (Delta Airlines Terminal B, Former UST-002). The UST case is greater than a mile from the Study Area. The UST site is approximately 200 square feet in size and incorporates the location of two former USTs. LNAPL was observed in September 2008 Closure Report, and case tracking number 08-06-03-1632-34 was assigned to the release. A RAR was prepared on March 11, 2022, for the 200-square-foot area of the former USTs. Previous investigations were conducted to investigate the eight AOCs identified in a PA Report. Soil sample results indicated exceedances of EPH above applicable SRS (RSRC and FPL Category 1) for the former UST(AOC-1). LNAPL was discovered in MW-RI7A during the remedial investigations, the LNAPL was fingerprinted and identified as jet fuel and determined to be an offsite source not attributed to the former UST release and likely attributed to historical PANYNJ operations (AOC-8). An offsite source notification call was placed to the NJDEP on March 11, 2022 and communications center number 22-03-11-0920-20 was issued for AOC-8. A CEA was established in April 2019 for 2-methylnaphthalene attributed to the former UST. The CEA was lifted in June 2019 after consecutive rounds of ground water sampling demonstrated that NJ GWQS had been achieved. A CEA for historic fill was established in October 2017 for the entire property. No soil removal was conducted at the property for EPH, and remediation for EPH was achieved through compliance averaging.
1	NB-HCE Under "NH" Ramp @ Interchange 14 (Mystic Bulk Carriers)	Adjacent to 5084	102	NJ TURNPIKE under ramp at Exit 14 (MM 104.7)	Newark	G000039090	The incident assigned PI# G0000390090 and referred to as “NB-HCE Under Ramp @ Interchange 14 (Mystic Bulk Carriers)” is depicted at NJ State Coordinate Plain coordinate 683,153.00 ft. Northing and 588,256.00 ft Easting according to NJ GeoWeb. The incident was assigned NJDEP case #99-04-19-1248-12. The location of this point is at the at-grade southbound exit ramp of the main Turnpike roadway to westbound I-78. However, based on the NJDEP Bureau of Emergency Response Investigation Report for Case # 99-04-19-1248-12, the incident occurred “in the middle of the elevated ramp leading from NJTPKs Interstate 95 Southbound section to the Turnpike’s Extension, I-78 East”. The investigation report also indicated the ramp to the Extension was designated “NH” (to Exits 14, a, b and c). The status of this PI# is active. On April 19, 1999, a red-dyed diesel fuel discharge of approximately 7,500 gallons from an overturned tanker was reported (Case No. 99-04-19-1248-12) and an oil sheen was reported on the surface water at the BP Marine Berth 21 (Case No. 99-04-20-1036-41). The spill impacted soil below the ramp, catch basins, drain outfalls, and surface water. Cleanup activities conducted at the time of the spill included deploying sorbents into the bay and using a vac truck to extract the oil from the ground beneath the ramp; booms were placed at the predicted outfall areas into Newark Bay at Port Newark; vac truck and workboats were used at the Conrail Outfall and the Port; and contaminated soil was excavated under the ramp. Reportedly, it was estimated that over 7,000 gallons of oil were recovered. In a NJDEP Bureau of Case Assignment and Initial Notice letter dated August 21, 2018 to Mystic Bulk Carriers, Inc., the responsible party, the NJDEP indicated it was reevaluating known or suspected contaminated sites to determine if any unresolved environmental issues remain that require further investigation and/or remediation. NJDEP records indicated PI# G0000390090 was a site where contamination still existed which had not been remediated and/or the site had not received a No Further Action/Response Action Outcome letter.
1	TRT International Diesel Spill	5082	16	238-544 PORT ST	Newark	661347	TRT International Diesel Spill is an incident which was assigned NJDEP Site Remediation Program PI# 661347 and NJDEP Incident # 14-10-05-0819-40. An address of 250 Port Street in Newark is provided in the investigation report for the incident, which appears to be for the warehouse building on Block 5082, Lot 16 as observed during the reconnaissance of the Study Area. On October 5, 2014, a spill variously reported as 40 gallons and 100-200 gallons of diesel fuel occurred during a fire involving two tractor trailers. The diesel fuel impacted nearby storm drains. NJDEP Bureau of Emergency Response (BER) stated very little sheen was noted in the storm drain system within the parking area and no sheen was present in Newark Bay near Berth 17. Sorbent booms and pads were deployed as a precaution, and sorbent clay was placed on the parking lot to contain the diesel fuel that was spilled. Remediation of the parking lot and storm drain system was completed, and NJDEP Bureau of Emergency Response (BER) recommended case closure. The incident is judged not to have had an impact on the NB-HCE Project.

DRESDNER ROBIN

Table 3

List of Properties within Study Area(s) Deemed an Environmental Concern and Constraint
NJTA – NB-HC Rehabilitation
Newark City , Essex County, NJ
Bayonne City , Hudson County, NJ
Jersey City, Hudson County, NJ

Study Area	Site Name	Block	Lot	Address	City	Preferred ID Number	Environmental Concerns
1	PSE&G Port Street Substation	5082	16	245 Port Street	Newark	970265	PSE&G Port Street Substation was assigned NJDEP Site Remediation Program PI# 970265 for an incident involving a discharge from a pole-mounted transformer at the rear of the facility in December 2021. The facility is located on the western side of Block 5082, Lot 16. The transformer malfunctioned on December 9, 2021, resulting in a spill of approximately fifteen gallons of dielectric fluid to the surrounding soil, vegetation, sediment, and surface water. An initial emergency response to contain the dielectric fluid and minimize impact to the environment was performed. Absorbent pads and booms were placed in the wetlands surrounding the area of the discharge. NJDEP Incident #21-12-09-1651-43 was assigned to the incident. Surface water and sediment sampling for extractable petroleum hydrocarbons, PCBs and PAHs was conducted in April 2022. Based upon the results, an Unrestricted USE Response Action Outcome was issued for the Area of Concern (one pole-mounted transformer from a specific utility pole) on November 8, 2022. The RAO provided a Notice that soil contamination from an off-site source attributed to diffuse Anthropogenic Pollution was not remediated.

DRESDNER ROBIN

Table 3

List of Properties within Study Area(s) Deemed an Environmental Concern and Constraint
NJTA – NB-HC Rehabilitation
Newark City , Essex County, NJ
Bayonne City , Hudson County, NJ
Jersey City, Hudson County, NJ

Study Area	Site Name	Block	Lot	Address	City	Preferred ID Number	Environmental Concerns
1	TMD #7	5084.01	24	NEW JERSEY TPKE MM 104.7 S	Newark	013186	TThe NJDEP PI# assigned to the property is 013186. The status of this property is closed except Activity No. VIC180001 is active. A RAR was submitted in January 2018. Seven USTs were removed: three 10,000-gallon gasoline USTs (E1, E2 and E3) were removed in October 1993 (Case No. 93-07-20-0938-17) – AOC-1; one 10,000-gallon heating oil UST (E4) was removed in July 1990 (Case No. 90-07-13-1357) – AOC-2 with NFA issued on May 18, 1993; one 1,000-gallon diesel UST (E5) was removed in October 1993 (Case No. 93-02-18-1341-05) – AOC-3; and two 550-gallon waste oil USTs (E6 and E7) were removed in February 1993 (Case No. 93-02-03-1346-36 – site) – AOC-4 and AOC-5. Investigations of the USTs were conducted from 1990-1996 and remedial investigations and product recovery was conducted from 2006 to 2013 as documented in a RIR/RAW dated March 2014. A Notice in Lieu of a Deed Notice was established on September 13, 2017 to address site-wide Historic Fill (AOC-7) and potential for localized petroleum-related contamination (benzene, methyl t-butyl ether [MTBE], and TPHC). Groundwater impacted from a discharge of gasoline associated with AOC-1 (AOC-6). Alternate remediation standards approved on October 10, 2017 for petroleum constituents and no further remedial action required. Groundwater impacted by Historic Fill (AOC-10) constituents (PAHs and metals). A CEA was submitted on July 11, 2016 for the entire site. LNAPL was discovered in MW-2 due to a discharge from an aboveground storage tank (AST) (Case No. 15-05-26-1542-21) – AOC-9. The product was recovered, and soil and groundwater investigations identified no lasting impact. An Unrestricted Use AOC Response Action Outcome (RAO) was issued on April 21, 2016 for AOC-9. A Limited Restricted Use AOC RAO was issued on March 23, 2018 for AOC-10. An Unrestricted Use AOC RAO was issued on March 23, 2018 for AOC-4, AOC-5, AOC-6 and AOC-8. A Restricted Use AOC RAO was issued on March 23, 2018 for AOC-1, AOC-3 and AOC-7. The property is listed on the RCRA Small Quantity Generator (SQG) database. The property is listed as a RCRA-SQG (NJD986586683) and generated ignitable waste (D001).
1	Interchange 14 Toll Plaza	Adjacent to 5084.01	24	NJ Turnpike MM 104.7	Newark	013187	The NJDEP PI# assigned to the property is 013187. The status of this property is active. A RAR dated April 2019 discussed the four AOCs identified at the property. AOC-1 identifies a leaking UST (E2) that was removed in 1985 (Case No. 90-06-15-1340); Total Petroleum Hydrocarbon (TPHC) contaminated soil was delineated, and residual soil contamination was left in place under variance from N.J.A.C. 7:26E-5.1(e); and free product recovery to continue. AOC-2 identified Historic Fill and a Notice in Lieu of a Deed Notice with engineering controls was implemented for PAHs and metals. AOC-3 was associated with groundwater contamination contributed to Historic Fill which was addressed with a CEA for PAHs and metals. AOC-4 was associated with indoor air and the 2017 sample results were below all residential standards; therefore, no further action was warranted. The Notice in Lieu of a Deed Notice was issued on April 15, 2019 for Historic Fill (PAHs and metals) and Extractable Petroleum Hydrocarbon (EPH) contaminated soil. The property is listed on the Spills database with multiple spills. A spill of yellow liquid was reported on the roadway from a bulk tanker on February 14, 1992 and Case No. 92-2-14-0957-44 was assigned. An oil sheen was reported in a ditch that goes to Newark Bay on April 3, 1997 and Case No. 97-04-03 0900-47 was assigned. 50 gallons of diesel fuel was spilled from a motor vehicle accident on November 10, 1994 and Case No. 94-11-10-0918-16 was assigned. No further information is known about any of the spills. The EDR Area/Corridor Report contains an entry referred to as “Turnpike Interchange 14 H.S. Ramp” in Newark near the interchange 14 toll plaza. The entry is listed on the Spills database with multiple spills. A spill of 1,500 gallons of 1,1,1-trichloroethane & tetrachloroethylene from a motor vehicle accident was reported on April 21, 1988 and Case No. 88-04-21-1802 was assigned. A spill of diesel fuel from an overturned crane in a marsh area was reported on June 25, 1993 and Case No. 93-06-25-1214-33 was assigned. No further information is available for either of the spills.

DRESDNER ROBIN

Table 3

List of Properties within Study Area(s) Deemed an Environmental Concern and Constraint
NJTA – NB-HC Rehabilitation
Newark City , Essex County, NJ
Bayonne City , Hudson County, NJ
Jersey City, Hudson County, NJ

Study Area	Site Name	Block	Lot	Address	City	Preferred ID Number	Environmental Concerns
1	T&J Landfill	5084	82.01	70 PORT ST	Newark	G000000428	The NJDEP PI# assigned to the property is G000000428. The status of this property is pending. A Landfill Disruption Remedial Action Report (RAR) was prepared in May 2008. The former landfill was authorized to receive construction/demolition debris, but evidence suggested the landfill received unauthorized material. Proper closure of the landfill was conducted including the installation of a partial clay cover, two feet of final cover, grading, drainage, and removal of solid wastes along Pierson's Creek. A Landfill Disruption and Redevelopment Plan was submitted to redevelop the site as a parking lot: site was regraded from 1994-1996, one 6-inch layer of quarry process gravel, a geotextile membrane liner, and a 6-inch layer of recycled concrete aggregate (RCA) was installed, and Pierson's Creek was culverted. Previous soil and groundwater investigations indicated exceedances of VOCs (benzene, trichloroethene (TCE) and chlorobenzene) and metals (lead and arsenic) in groundwater but were attributed to off-site source(s) or regional Historic Fill impacts. Data available from the latest available Landfill Gas and Groundwater Monitoring Report dated July 2018 recommended maintaining the annual frequency of groundwater sampling and landfill gas monitoring. The report noted that there had been some groundwater exceedances of benzene and various metal; however, volatile parameters detected in downgradient off-site groundwater were less than the NJDEP groundwater vapor intrusion screening levels and therefore, offsite downgradient buildings were not being impacted by groundwater contamination. In accordance with a NJDEP Sanitary Landfill Disruption Approval, the landfill was properly closed with an asphalt cap, the storm water management system was improved; and a landfill gas collection trench system for monitoring well gas venting was installed from November 2006 to April 2007. A Deed Notice (recorded in Essex County starting in Book 12246, Page 3790) was recorded on March 26, 2010 memorializing the landfill cap, storm water management system, and landfill gas collection system installed at the site. The Deed Notice was implemented to address soil contamination remaining at the site (metals, benzene, alpha-BHC, PAHs, bis(2-ethylhexyl) phthalate, and naphthalene). It should be noted that the Deed Notice is currently not displayed in NJDEP's GeoWeb application. NJDEP indicated in letters dated March 24, 2010 and January 7, 2011 that methane exceedances above the NJDEP Action Level of 25% Lower Explosive Limit (LEL) for the former T&J Landfill gas monitoring and venting system and monitoring wells required an action plan to address the elevated methane. A passive landfill gas collection system was upgraded to an active gas extraction system in late 2015 (solar powered landfill gas flare and blower system). Landfill gas monitoring results of structures on and adjacent to the site in 2017 and 2018 indicated that landfill gas was not impacting on-site or off-site structures. The property is listed on the Solid Waste Facility/Land Fill, State Hazardous Waste Site, and the Superfund Enterprise Management System (SEMS) databases. The status of the landfill is listed as not open and that it closed in 1978. The NJDEP PI# assigned to the property is G000000428 and is listed as having a pending status. For the SEMS database, the property is not listed on the National Priority List.
1	Distribution Center at 888 Doremus Avenue aka Salson Logistics, Toys R Us and Guaranteed Overnight Delivery	5078	60 & 60.1	888 DOREMUS AVE	Newark	000933	The NJDEP PI# assigned to the property is 000933. The status of this property is active. A Remedial Investigation Report (RIR) was submitted in May 2017. Previous investigations identified Historic Fill contaminated soil (metals and PAHs). A Declaration of Environmental Restriction (DER) was filed and engineering controls implemented (pavement and building) in August 1997, and a Conditional NFA letter was issued on September 5, 1997 (Case No. 97-09-02-1450-47 and 95-05-17-0958-42). A Deed Notice was filed in June 2000 and a Soil Remedial Action Permit (RAP) No. 120001 was issued in July 2012 and modified in April 2014 (RAP140001) for Historic Fill contaminated soil. Two USTs (E1- 10,000-gallon medium diesel fuel and E2 – 550-gallon waste oil UST) were reportedly removed in August 1996; an Unrestricted Use AOC NFA was issued on June 30, 1997 for removal of the USTs (Case No. 96-08-21-1516-18). In September 2008, petroleum hydrocarbon impacted soil adjacent to a diesel fuel AST was identified as associated with the truck fueling system operated by SalSon and the release was reported in January 2009 (Case No. 09-01-14-1110-55). Soil and groundwater samples were collected in June 2009, and soil sample results were below applicable standards and only bis(2-ethylhexyl) phthalate was detected above applicable standards but was attributed to field and/or lab cross contamination. Impacted soil identified in 2008 was excavated in June and August 2010 and post-excavation samples were collected to confirm impacted soil was removed. The excavation was backfilled and capped with concrete, and no further investigation or remediation was required. One monitoring well was installed in December 2010 revealed the presence of light non-aqueous phase liquid (LNAPL); groundwater monitoring was conducted from 2011-2016. Absorbent socks were installed and replaced as necessary and Enhanced Fluid Recovery (EFR) events were conducted in May and June 2013 to remove residual LNAPL and impacted groundwater. The LNAPL plume has been delineated and no further investigations required; the removal of LNAPL should continue with absorbent socks. A LNAPL Reporting form for an initial LNAPL discovery (diesel fuel) was submitted on March 5, 2020 (Case No. 20-03-06-1311-28). Groundwater sampling events have indicated exceedances of several volatile organic compounds (VOCs), semi-volatile organic compounds (SVOCs)/PAHs including Tentatively Identified Compounds (TICs). The presence of SVOCs/PAHs has been attributed to Historic Fill and/or field/lab cross contamination. A Classification Exception Area (CEA) for VOC TICs and SVOC TICs was established on July 12, 2019 for a small, localized area on the site. A CEA for Historic Fill related contaminants was submitted in January 2021 for the entire site.

DRESDNER ROBIN

Table 3

List of Properties within Study Area(s) Deemed an Environmental Concern and Constraint
NJTA – NB-HC Rehabilitation
Newark City , Essex County, NJ
Bayonne City , Hudson County, NJ
Jersey City, Hudson County, NJ

Study Area	Site Name	Block	Lot	Address	City	Preferred ID Number	Environmental Concerns
1	Hertz Corporation	5078	89	900 DOREMUS AVE	Newark	NJD981876824	Hazardous waste manifests for wastes shipped from the property include D001 (Ignitable), D006 (Cadmium), D008 (Lead), D039 (Tetrachloroethylene), F006 (wastewater treatment sludge from electroplating operations with exceptions) waste associated with operations including auto maintenance (routine oil changes, radiator flushes, wheel alignments, brake repairs and removal of gasoline from some tanks. No spills or releases have been reported; however, current operations have the potential to impact soil and/or groundwater. The property is located within an area mapped as Historic Fill as is the adjoining section of the NB-HCE; Historic Fill possibly has impacted soil and groundwater in the vicinity.
1	Chem Fleur, Inc.	5078	90	150 FIRMENICH WAY	Newark	208649	CRTK Surveys prepared by the facility (Facility ID 16335900001) for the years 1988 through 2020 listed numerous hazardous substances produced, stored and used at this property for the manufacturing of fragrance chemicals for perfumes, soaps, etc. No spills or releases have been reported except for an air release on June 25, 1996 (Case No. 96-6-25-0802). More than 100 pounds of 4-(2,6,6-trimethyl-2-cyclohexen-1-y1)-3buten-2-one was released in the incident. The potential exists for hazardous substances to impact soil and/or groundwater if products are discharged and if the floor of the facility is in poor condition. The property is located within an area mapped as Historic Fill as is the adjoining section of the NB-HCE; Historic Fill possibly has impacted soil and groundwater in the vicinity. The property is listed on the Major Facilities, Toxic Substance Control Act (TSCA), Manifest, RCRA LQG and Toxics Release Inventory databases. As a Major Facility, Chem Fleur Inc., has a total combined storage capacity of 20,000 gallons or more for hazardous substances other than petroleum or petroleum products, or 200,000 gallons or more for hazardous substances of all types. The property is listed as a RCRA-LQG generator of D001 (ignitable waste), D002 (corrosive waste), D007 (chromium), D035 (methyl ethyl ketone), F001 (spent halogenated solvents), F003 (spent non-halogenated solvents), and F035 (wastewaters, process residuals, preservative drippage, and spent formulations); NAICS codes listed for Chem-Fleur were 32511 (petrochemical manufacturing) and 325199 (all other basic organic chemical manufacturing). The property is listed as a Major Facility with hazardous waste, dicyclopentadiene, fuel oil, dimethyl sulfate, methanol, dimethyl sulfate residue, hydrogen peroxide, diesel fuel, acetic acid, sodium methylate, and methyl formcel ASTs, and assorted drums of finished/raw product. The facility is listed on the TSCA database as ID No. 100605887 and on the Toxics Release Inventory System for dicyclopentadiene, propionaldehyde, and methanol. Manifest information was provided stating the property was a large quantity generator of waste codes D001, D035, F003 and F005 (NJD981080401).
1	Newark Bay Study Area	5078	91	Newark Bay	Newark	332812	The status of this property is active. A Newark Bay In-Situ Bioremediation Pilot Study Workplan was submitted in November 2014 to assess potential for biological treatment of sediment contaminants of concern (polychlorinated biphenyls [PCBs], polychlorinated dibenzodioxins and polychlorinated dibenzofurans (PCDD/Fs), pesticides, chlorinated herbicides, polycyclic aromatic hydrocarbons (PAHs) and mercury). Newark Bay is impacted by two National Priority List (NPL) “Superfund” sites, the Diamond Alkali Company and Pierson’s Creek. Diamond Alkali operated on the bank of the Passaic River at 80 Lister Avenue in the Ironbound section of Newark approximately four miles up-river from the Newark Bay Bridge of the NB-HCE. The site operators manufactured numerous chemicals on the site, including 2,4,5-trichlorophenol, which is likely to contain dioxin as an impurity. The NPL includes the entire Newark Bay, the entire Passaic River up to the Dundee Dam in Clifton, and a portion of the Hackensack River to a location in the vicinity of Van Keuren Avenue in Jersey City. Pierson's Creek is in an industrial area of Newark and discharges to Newark Bay approximately 1.5 miles downstream of its headwaters. Historically, there have been several sources of contamination to the creek, a main contributor being the Troy Chemical Corporation facility.

DRESDNER ROBIN

Table 3

List of Properties within Study Area(s) Deemed an Environmental Concern and Constraint
NJTA – NB-HC Rehabilitation
Newark City , Essex County, NJ
Bayonne City , Hudson County, NJ
Jersey City, Hudson County, NJ

Study Area	Site Name	Block	Lot	Address	City	Preferred ID Number	Environmental Concerns
1	Hudson County Chromate 148	5078.01	15	350 Coastal Street	Newark	G000008764	The status of this property is closed. A RIR was prepared for seven Hudson County Chromate sites including HCC 148. Soil results indicated that the property did not contain total chromium and hexavalent chromium concentrations above standards, there was no significant volume of Chromium Ore Processing Residue (COPR)-affected soils, and groundwater results were below applicable standards for total chromium. No further investigation or action with respect to chromium-related impacts was recommended. According to NJDEP DataMiner, a Historic NFA was issued in April 1990. According to the December 2017 Site Investigation Report for BP Marine Americas (PI# 012499), approximately 38 cubic yards of COPR were reportedly used for surface cover on the HCC 148 property and responsible parties remediated the potential chromium impacts; an entire site NFA for chromium was issued on December 16, 1997.
1	BP Marine Americas	5078.01	15	COASTAL ST	Newark	012499	BP Marine Americas on Coastal Street, Newark is located on Block 5078.01, Lot 15 within the Study Area and extends south of the Study Area and south of Port Street into Block 6000, Lots 88, 114, 117 and 121. Below grade piping existed beneath Port Street to connect the operations on Block 5078.01 with those on Block 6000. According to remediation reports, the six large aboveground storage tanks (ASTs 109 through 114) previously located on Block 5078.01, Lot 15 were designated an AOC (AOC-3). Case No. 05-06-05-0910-44 is associated with a release of #2 fuel oil from the above grade piping at AST 113 (west side of the property) in June 2005; recovery activities included vacuum recovery of LNAPL and excavation of contaminated soil and gravel. Approximately 38 cubic yards of COPR were reportedly used for surface cover within AOC-3; included as part of HCC 148 and responsible parties remediated the potential chromium impacts; an entire site NFA for chromium was issued on December 16, 1997. The Remedial Investigation phase delineated exceedances of 2-methylnaphthalene, benzene, EPH and naphthalene at AOC-3. Previous investigations conducted for ground water indicate that LNAPL has not been detected in any monitoring well in AOC 3 since 2009. Free product is still observed in the Navy Street Oil Spill AOC according to the May 2016 RIR. The Navy Street Oil Spill, generally located south of the Study Area, is tracked under PI# 651075. According to NJDEP GeoWeb, a CEA was established on August 21, 2019 for Historic Fill contamination (PAHs, arsenic and lead).
1	COLONIAL PIPELINE	5078.04	84	984 DOREMUS AVE	Newark	G000031911	The status of this property is active. A RAR prepared in March 2019 documented remedial investigations and actions conducted to address contamination previously identified. Two separate releases of diesel fuel (Case No. 97-6-22-2150-47 and 97-7-12-1642-25) were reported which impacted soil. Previous soil sampling results indicated PAHs, metals and EPH above applicable standards which were attributed to Historic Fill and to be addressed with engineering and institutional controls. A Deed Notice was established on April 18, 2018 for PAHs, EPH, arsenic, total chromium, and lead. A groundwater investigation was not conducted but assumed to be impacted by Historic Fill. According to NJDEP DataMiner, a disturbance of the Engineering Control at the property, consisting of the installation of small foundations for a platform, was documented in NJDEP Incident # 19-09-23-1622-42. A CEA for Historic Fill was established on February 15, 2022.

DRESDNER ROBIN

Table 3

List of Properties within Study Area(s) Deemed an Environmental Concern and Constraint
NJTA – NB-HC Rehabilitation
Newark City , Essex County, NJ
Bayonne City , Hudson County, NJ
Jersey City, Hudson County, NJ

Study Area	Site Name	Block	Lot	Address	City	Preferred ID Number	Environmental Concerns
1	Foreign Auto Prepartion Service	6000	5.01	Navy & Port Street	Newark	G000010854	NJDEP DataMiner indicates the status of the PI# G000010854 is “to be assessed” and “new TBA Case”. The Port Authority leased the property in question from the City of Newark and subleased the property to Foreign Auto Preparation Services. A letter from the Port Authority dated February 11, 1993 was submitted to the NJDEP to summarize activities being conducted due to a discharge from a UST (Case No. 92-10-15-1015) and document historical hydrocarbon contamination. Soil investigations were conducted to delineate petroleum impacts and a Preliminary Assessment was being implemented. Oil was first detected in groundwater at a depth of approximately five feet below ground surface during the excavation of a pit for a sign in the northwest corner of Block 6000, Lot 5.01. The oil appeared to be a heavy #4 or #6 fuel oil. The Port Authority suspected that an adjoining property in-use by British Petroleum for aboveground petroleum storage was a potential source of the petroleum; however, the source of the petroleum was considered unknown. Documents provided through the OPRA request show that the investigation was centered on the Port Street portion of Block 6000, Lot 5.01, the Navy Street portion of the property in-use by British Petroleum (Block 6000, Lot 88) and the Navy Street portion of Block 5078.01, Lot 30. Soil borings advanced during the investigation found that oil was not detected in the borings advanced on the Navy Street portion of Block 5078.01, Lot 30; therefore, no impacts from the case assigned PI# G000010854 were found within the Study Area.
1	Operable Unit ! - Troy Chemical and Pierson's Creek (Lower Creek Section and NJTPA Culverted Section - small parts of Block 5084, Lots 82.01 and 102, and the TMD #7 Maintenance Yard.	Multiple	Multiple	NA	Newark	G000001344	The status of this property is active. A Remedial Action Selection Report (RASR)/Remedial Action Workplan (RAW) was submitted in February 2012 for the proposed remediation of the concrete-lined stormwater drainage ditch associated with Troy Chemical. Previous investigations identified site-wide soil contamination (chlorinated VOCs, benzene, ethylbenzene, PAHs, PCBs, 4,4’DDD and metals) and groundwater contamination (chlorinated VOCs, benzene, toluene, ethylbenzene and total xylenes (BTEX), PAHs and metals). A CEA for Troy Chemical Corp. was established for chlorinated VOCs, BTEX and metals effective November 2, 2005 . The CEA is about ¾ miles north of the Study Area. Sediment and surface water contamination (BTEX, chlorinated VOCs, PAHs, pesticides, PCBs, and metals) were identified in the lined ditch on Troy Chemical property, unlined ditch along Troy Chemical’s eastern property boundary, and storm water drains. Remedial actions proposed included the removal of all impacted sediment within the lined ditch, backfilling the ditch, and installing a concrete cap on top of the former ditch. Remedial actions for the unlined ditches are to be submitted under a separate RAW. A Draft RIR was prepared in September 2020 for Pierson’s Creek, which is 1.5-miles long and flows from the southern end of the Troy Chemical facility. In the past, Pierson’s Creek bisected the Troy Chemical facility and continued south but as of 2012, the concrete ditch portion of Pierson’s Creek on the Troy Chemical property has been plugged at either end and covered temporarily with a wooden frame and polyethylene sheeting. Previous investigations identified mercury, lead, arsenic, PCBs, VOCs and PAHs above applicable standards attributed to historical direct industrial process discharges, and wastewater and stormwater discharges from adjacent properties. Sediment, surface water, soil and groundwater samples were collected in 2019. Results indicated VOCs, PAHs, pesticides, PCBs, dioxin/furans, mercury, lead, chromium and arsenic above applicable standards in sediment; mercury, lead, arsenic, chromium and PCBs above applicable standards in surface water; and vinyl chloride, 1,4-dioxane, alpha-BHC and metals above applicable standards in groundwater. In addition, dense non-aqueous phase liquid (DNAPL) was detected in one monitoring well (TMW-02) in the northeast corner of Block 5038, Lot 76, well north of the Study Area in the Upper Creek section.
1	General Plumbing Supply (Former)	15	34.01	132 136 W 58TH ST	Bayonne	016678	The PI# currently has a closed status. TPHC contaminated soil was excavated in the vicinity of two automotive hydraulic lifts and post-excavation samples were below criteria. Groundwater was not encountered during the site investigations. An Unrestricted Use AOC NFA was issued on October 20, 1999 for the two automotive hydraulic lifts (Case No. 99-04-15-1247-08). The property was redeveloped with housing in the early 2000s.
1	MARIST HIGH SCHOOL	13	1, 15, 16 & 18	1241 KENNEDY BLVD	Bayonne	020638	The NJDEP assigned PI# 020638 to the property which currently has a closed status. A UST Closure Report was submitted in March 2000 for one 20,000-gallon #4 fuel oil UST abandoned in place in October 1999 which failed a tank tightness test on July 8, 1999 (Case No. 99-07-13-0859-51). No evidence of a discharge was noted, and closure samples were below applicable standards. No further action was recommended. An Unrestricted Use AOC NFA was issued on March 14, 2001. A portion of the former Marist High School property (western portion Of Lot 18) is mapped by NJ GeoWeb as within Historic Fill. EDR Database The property is listed on the NJ Releases database for an incident described as illegal dumping on September 12, 1991. NJDEP Case No. 91-09-12-1307-34 documents a citizen complaint of “soil contaminated with unknown material”. Additional status information reported by EDR indicates “hauling contaminated soil from incident location without permits, unknown where the soil is dumped”. The responsible party listed for the incident was Tiamo Trucking with an address of 17 E. 53rd Street in Bayonne. The available information does not indicate whether the material was dumped on the Marist High School property or was removed from the property.
		13	1, 15, 16, & 18				The NJDEP assigned Site Remediation Program PI # G000008760 to Hudson County Chromate Site 144 (Bayonne Pipeline-Line C). HCC 144 Line C is an elongated site extending from W. 48th Street to a point on Block 500, Lot 1 north of the NB-HCE. The properties, from north to south, affected by HCC 144 (Line C) within the Study Area include Block 500, Lot 1, Block 8, Lots 3 and 5, Block 11, Lots 1 and 2, and Block 13, Lots 1, 15, 16 and 18. Block 13, Lots 1, 15, 16 & 18 are within the Marist High School property. Properties affected by HCC 144 Line C outside the Study Area and south of
		11	1 & 2				
		19	1				

DRESDNER ROBIN

Table 3

List of Properties within Study Area(s) Deemed an Environmental Concern and Constraint
NJTA – NB-HC Rehabilitation
Newark City , Essex County, NJ
Bayonne City , Hudson County, NJ
Jersey City, Hudson County, NJ

Study Area	Site Name	Block	Lot	Address	City	Preferred ID Number	Environmental Concerns
1	Hudson County Chromate 144 Line C (Bayonne Pipeline C)	22	1	W 48TH ST & NEW JERSEY TPKE EXT	Bayonne	G000008760	Marist High School include Block 19, Lot 1; Block 22, Lot 1; Block 23, Lot 19; Block 32, Lot 21; Block 37, Lot 1; Block 42, Lots 1 and 30; Block 48, Lot 1; Block 50, Lot 1; and Block 74, Lot 1. A Deed Notice was recorded in Hudson County on September 11, 2018 for the portion of the HCC 144 Bayonne Pipeline Line C contaminated site within the Marist High School property (Block 13, Lots 1, 15, 16 & 18). NJDEP Bureau of Case Management approved the Deed Notice for the property as an institutional control, which is part of the remediation of the property for chromium-related impacts. The property is subject to a Consent Judgement between NJDEP and Honeywell International Inc. et. al. filed on September 7, 2011 in Superior Court of New Jersey. Pursuant to the Consent Judgement, HCC 144 is designated a sewer site. Remedial actions for chromium-related impacts, which include use of engineering and institutional controls as elements of the Remedial Action for the property, are being addressed in accordance with a December 2015 Remedial Action Work Plan approved by NJDEP on June 2, 2017. The Remedial Action involves soil contamination at depths of sixteen feet or greater below the surface at the property. In a Consent Judgement Compliance Letter he NJDEP approved a Restricted Use for Soil for the Entire Site – CCPW and CCPW-Related Metals – Allied – HCC 144 Chromium Remedy for Bayonne Pipeline (part of Line C at the former Marist High School (Block 13, Lots 1.01, 16 & 18 on October 21, 2022. The Remedial Action report was approved on December 15, 2020, and a Remedial Action Soil Permit (RAP 210001 was issued on September 24, 2022.
		23	19				
		32	21				
		37	1				
		42	1 & 30				
		48	1				
		50	1				
		74	1				
		8	3 & 5				
1	1144 Avenue C/Santos Inc.	27	3	1144 AVE C	Bayonne	019196	The NJDEP PI#s assigned to the property are 019196 and 032771, both of which have a closed status. A Discharge Investigation and Corrective Action Report was prepared in April 1991. Case No. 90-03-01-1514 was assigned when petroleum contaminated soil was identified during the removal of six USTs in February 1990. The USTs included two 4,000-gallon unleaded gasoline USTs (UST-1 and UST-4) and two 3,000-gallon unleaded gasoline USTs (UST-2 and UST-3) and two 550-gallon waste oil USTs (UST-5 and UST-6). The contaminated soil was removed, and post-excavation samples collected on February 9, 1990 indicated petroleum hydrocarbon results of below 1000 mg/kg in each sample. Groundwater results for samples collected on March 4, 1991 identified benzene at a concentration of 15.8 ug/l in one well, above the current GWQC for benzene of 0.2 ug/l and total VOC TICs above the current Interim Generic GWQC for Synthetic Organic Compounds in three wells. A confirmatory round of groundwater sampling discussed in a letter to NJDEP dated September 17, 1991 stated only MTBE was found in a confirmatory round of groundwater sampling. The letter to NJDEP recommended case closure. The concentration value was not provided for comparison to the current GWQC. The conclusion that MTBE in groundwater at the property was from an off-site source is judged to have been made with insufficient evidence based on a review of the files obtained from the OPRA request. According to NJDEP DataMiner, an Unrestricted Use AOC NFA was issued on October 2, 1991 for Case No. 90-03-01-1514. No subsequent information regarding the off-site MTBE is available; therefore, based on the lack of information on the concentration of MTBE in groundwater further investigation of ground water in the Study Area is warranted to confirm there is no impact to NB-HCE construction activities.
						032771	
1	The Twin City Auto Wreckers/Rite Aid	31	18,19,20,21,22	1097 Broadway Ave	Bayonne	6413	The three USTs identified in AOC-1 were excavated as a single large excavation 20' x 25' x 9' deep. Post-excavation soil samples were collected and monitoring well MW-2 was installed and sampled within AOC-1 in 1995. In 1996 additional remedial investigations conducted at the site, based on NJDEP recommendations, identified VOCs in groundwater and PAHs and metals in soil. Contaminants of concern identified in the supplemental RIR were determined to be part of a historical site usage as an auto salvage yard. No hexavalent or trivalent chromium was detected above applicable soil or ground water remediation standards as such, the chromate designation (formerly HCC 179) was lifted from the site. In February 1998 an NFA for soil and ground water was issued. On March 3, 1998, a CEA for groundwater was issued for the site for COCs, MTBE, PCE, Benzene, 1,1 Dichloroethene. The CEA was lifted in 2013 for all COCs in groundwater and an unrestricted use RAO was issued for AOC-2 in 2016. In 2015 a Soil Remedial Action Permit (RAP140001) was issued to continue restricted use remedy with a Declaration of Environmental Restrictions and engineering controls. A Deed Notice for several PAHs, arsenic and lead was filed on January 30, 1998.
1	61-63 West 57th Street	16	28	61-63 W 57TH ST	Bayonne	756336	The PI# currently has a closed status. A RAR was prepared in May 2017 for the closure of one 550-gallon #2 heating oil UST (Case No. 17-04-12-1440-58). Holes were discovered in the UST and approximately three tons of contaminated soil was excavated. Closure samples were below applicable standards and groundwater was not encountered. An Unrestricted Use AOC NFA was issued on June 15, 2017 for Case No. 17-04-12-1440-58.
1	Bowling Alley Property	28	4 & 5	1-17 W. 55th Street	Bayonne	NA	Based on GIS mapping the Morris Canal Intersects the rear (southwest side) of this property. The Morris Canal was filled with undocumented material. One-story bowling alley with addition on northwest corner of the main building and large asphalt parking lot. Dwellings on W. 56th Street back up to the property.
		30203	4	1 Garfield Avenue	Jersey City		

DRESDNER ROBIN

Table 3

List of Properties within Study Area(s) Deemed an Environmental Concern and Constraint
NJTA – NB-HC Rehabilitation
Newark City , Essex County, NJ
Bayonne City , Hudson County, NJ
Jersey City, Hudson County, NJ

Study Area	Site Name	Block	Lot	Address	City	Preferred ID Number	Environmental Concerns
1	PSE&G Greenville Substation	30203	2	41-45 Garfield Avenue	Jersey City	NJX000249995, NJR986656866, 00585211269	The NJDEP Hazardous Waste Program ID # assigned to the property is NJX000249995. The property was also assigned NJDEP Right-to Know Program PI ID # 00585211269. The Community Right to Know (CRTK) Surveys for the facility list various hazardous substances stored and used at this property including battery fluid, electric batteries, mineral oil, compressed nitrogen, lead, and sulfuric acid. No spills or releases have been reported; however, the potential exists to impact soil and/or groundwater if products did leak and if concrete pads or floor at the facility are in poor condition. EDR Database The property is listed on the RCRA Small Quantity Generator (SQG) and Spill databases. The property is listed as a RCRA-SQG (NJR986656866) of corrosive waste (D002) and lead (D008) with no violations found. An incident described as “historical discharge” was reported in October 1998 and Case No. 98-10-25-0941-58 was assigned. No further information is available. Case No. 18-07-18-1557-33 was called in for an incident where an oil line broke on a piece of construction equipment. The incident is judged not to represent an environmental constraint.

DRESDNER ROBIN

Table 3

List of Properties within Study Area(s) Deemed an Environmental Concern and Constraint
NJTA – NB-HC Rehabilitation
Newark City , Essex County, NJ
Bayonne City , Hudson County, NJ
Jersey City, Hudson County, NJ

Study Area	Site Name	Block	Lot	Address	City	Preferred ID Number	Environmental Concerns
1	Interchange 14A Toll Plaza	Adjacent to 30302	1	NJ TURNPIKE EXIT 14A	Jersey City	013191	The PI# currently has a closed status. A UST/Site Investigation Report was prepared in February 1996 for a 275-gallon medium diesel fuel UST removed in October 1995 and replaced with a double-wall AST. Closure samples were below applicable standards and groundwater was not encountered. An Unrestricted Use AOC NFA was issued on October 28, 1996; therefore, the property is judged unlikely to represent an impact to the LOD and Study Area.
				NJ TURNPIKE ENTRANCE RT 169	Jersey City	249668	The status of this property is active. On March 6, 1997, a discharge of ethyl alcohol (ethanol) from an overturned MC 306 tanker was reported (Case No. 97-03-06-1128-20). The discharge impacted soil and the surface water of an adjacent retention basin. Approximately 12,000 gallons of ethanol solution was removed from the basin; however, additional remedial actions needed to be taken.
1	Hudson-Bergen Light Rail Transit System ROW (Vicinity of the Exit 14A Toll Plaza)	Multiple	Multiple	NA	Jersey City	766201 & G000008447	Hudson-Bergen Light Rail System Right-of-Way (ROW) is within the limits of the Study Area in the vicinity of the Exit 14A Toll Plaza. The status of this property is active. A New Jersey Transit letter to NJDEP dated August 17, 2012 stated that two Deed Notices were approved for Minimal Operation System-1 (MOS-1) and MOS-2, which were recorded in January 2006 and August 2010, and that all soil hot spots identified during pre-construction investigations were remediated as part of construction between 1996 and 2006. Engineering controls were installed to cap Historic Fill. The Deed Notice recorded on February 2, 2006 was for multiple properties or portions of properties acquired by New Jersey Transit for the construction of the H-BLRTS MOS-1 project in Jersey City and Bayonne; consequently, all of these properties/portions are contained within the NJ Transit's right of way. The NJ Transit parcel numbers that are located within the limit of disturbance for this project include: E2GB, E2GA, Bay Ind. Track, 203D, 207, 205, 202, 201A, 204, 203C, 200, 203B, E5B, E5M, 1C, 5L, 5S, 5E, E3F, RE3D, E3H and 17B. The contaminants of concern that remain at these parcel numbers include various PAHs, various metals (arsenic, beryllium, chromium, copper, lead, and zinc), PCBs, EPH and dieldrin. Engineering controls include track ballasts, asphalt/concrete pavement, building foundation, and landscaped areas.
1	Twin City Shopping Center	30302	1	2-26 GARFIELD AVE	Jersey City	NJD986596997 & NJR986660637	The property is listed on the RCRA Large Quantity Generator (LQG) and Conditionally Exempt Small Quantity Generator (VSQG), NJ Drycleaners and UST databases. The property is listed as a RCRA-LQG (NJR986660637-Twin City Shopping Center/Goodyear Tire Center) of lead (D008) with no violations found and as a RCRA-VSQG (NJD986596997- Custom Care Cleaners) of spent halogenated solvents with no violations found. Contamination was found during the removal of a 550-gallon UST in September 1994 and Case No. 94-09-19-0951-52 was assigned. An AOC NFA was issued for the case on April 20, 1995. One waste oil UST was removed in April 1998; according to NJDEP DataMiner, the UST status is listed as terminated. The property is listed as a dry cleaner from 1991-2000 (Shin Moon) and 2001-2014 (Custom Care Cleaners) and as an active drycleaner (Twin City Laundries). Potential releases from drycleaning operations may impact soil or groundwater.
1	INTERSECTION OF ROUTE 169 & AVENUE C	Adjacent to 30204	4	ROUTE 169 & AVENUE C	Jersey City	97-01-02-0400-02	The property is listed on the Spills database. A spill of greater than 100 gallons of diesel fuel from an overturned track trailer was reported on January 2, 1997 and Case No. 97-01-02-0400-02 was assigned. No further information is known. Potential impact to soil from diesel fuel spill if not cleaned up.
1	Route 78 West at Milepost 57.5	Vincinity of 5084.01	24		Newark	93-6-8-1938-48	The property is listed on the Spills database. A spill of 200 gallons of diesel fuel from an overturned truck trailer was reported on June 8, 1993 and Case No. 93-6-8-1938-48 was assigned. Product reportedly entered a drainage ditch. No further information is available.
1	NEW JERSEY TURNPIKE MM 104.8 & 104.9	Adjacent to 5084.01	24	NJ TURNPIKE MM 104.8 & 104.9	Newark		The property is listed on the Spills database with multiple spills. A spill of 60 gallons of diesel fuel from a motor vehicle accident was reported on July 3, 1990 and Case No. 90-07-03-0955 was assigned. A spill of 50 gallons of diesel fuel from a ruptured saddle tank was reported on October 11, 1990 and Case Nos. 95-10-11-0319-17 and 95-10-11-0213-09 were assigned; approximately 2 gallons were contained in the storm drain. No further information is available for either the July or October 1990 spills.
1	RT 78 WEST, MM 57.5	Adjacent to 5084.01	24	RT 78 WEST, MM 57.5	Newark		The property is listed on the Spills database. A spill of 200 gallons of diesel fuel from an overturned truck trailer was reported on June 8, 1993 and Case No. 93-6-8-1938-48 was assigned. Product was reportedly entering a drainage ditch. No further information is available.
1	New Jersey Turnpike Expansion	NA	NA	NJ TURNPIKE EXITS 10-18	Newark	164203	"New Jersey Turnpike Expansion -NJ TPKE Exits 10 to 18" is in the State Hazardous Waste Site and Brownfields databases. The NJDEP PI# assigned to the property is 164203 and is listed as an active case with on-site sources of contamination. NJDEP DataMiner indicates the case was assigned Activity # PFR03001 and case type is documented as "Linear Construction". This Site Remediation Program interest apparently was assigned to a previous study of the main roadway of the New Jersey Turnpike. No documents are available from NJDEP DataMiner.
1	"Marine Terminal"	Vicinity of 5078.01	15	DOREMUS AVE & PORT ST	Newark		The property is listed in the Spills database. Chromium contaminated soil was reported on June 1, 1990 and assigned Case No. 90-06-01-1530. No further information is available.
1	161 WEST 57th ST	13	3	161 WEST 57th ST	Bayonne		The property is listed on the NJ Releases database. A release during the removal of a 550-gallon UST was reported on September 16, 2011 and assigned Case No. 11-09-16-1333-18. According to NJDEP DataMiner remediation is pending for the case. No Site Remediation Program PI# has been assigned to the case. Notably the case is adjacent to the former Marist High School (Block 13, Lot 1) a property proposed for acquisition by NJTA; therefore, confirmation that a discharge has not impacted the Marist High School property is warranted.

DRESDNER ROBIN

Table 3

List of Properties within Study Area(s) Deemed an Environmental Concern and Constraint
NJTA – NB-HC Rehabilitation
Newark City , Essex County, NJ
Bayonne City , Hudson County, NJ
Jersey City, Hudson County, NJ

Study Area	Site Name	Block	Lot	Address	City	Preferred ID Number	Environmental Concerns
1	119 WEST 57th ST	15	22	119 WEST 57th ST	Bayonne	269543	The property is listed on the NJ Releases, State Hazardous Waste Site and Voluntary Cleanup Plan databases. The NJDEP PI# assigned to the property is 269543 and is listed as an active case. A release from a residential UST was reported on November 2, 2005 and assigned Case No. 05-11-02-1256-43. The property is nearly 250 feet from the NB-HCE and is judged not an environmental concern for the project.
1	Beacon Oil	16	10	101 WEST 57th ST	Bayonne	NJP000866640	The EDR Area/Corridor Report lists Beacon Oil for private residences at 101 W. 57th Street (Block 16, Lot 10) and 1262 Kennedy Blvd. (Block 15, Lot 6) both in Bayonne, New Jersey, in the NJ Spills, NJ Releases and NJEMS databases. Little information is provided for Beacon Oil; however, the NJ Spills database record for 101 W. 57th Street documents NJDEP Incident # 87-03-17-1701, a spill involving the discharge of ten gallons of heating oil at the residence in 1987. Therefore, the spill record apparently represents a relatively small release during a fuel delivery at the residence. It is presumed that the same is true for the spill at 1262 Kennedy Blvd. in 1978. No NJDEP Site Remediation Program PI#s were assigned to either address. Due to the minor nature of these spills, they are judged not to represent an environmental impact to the Project. A review of the NJEMS record for Beacon Oil reveals that the facility is an inactive hazardous waste generator (NJP000866640). NJDEP DataMiner indicates the facility was formerly located at 746 Avenue E in Bayonne; therefore, the facility has been erroneously plotted at 101 W. 57th Street.
		15	6	1262 Kennedy Blvd.	Bayonne	NJP000866640	
1	75 WEST 57th ST	16	22	75 WEST 57th ST	Bayonne		The property is listed on the NJ Releases database. A release from a UST was reported on September 28, 2005 and assigned Case No. 05-09-28-1539-09. According to NJDEP DataMiner, one 550-gallon UST failed a tank test. The incident description indicates there was soil contamination, a cleanup was pending, and further testing was required. A NJDEP Site Remediation Program PI # has not been assigned to the case. The property is a residence located adjacent to an elevated berm carrying the NB-HCE. The closest likely location for a residential UST on the property is approximately 100 feet from the edge of pavement of the NB-HCE roadway, and the roadway is on an elevated berm; therefore, the property is judged unlikely to impact the NB-HCE Project.
1	"Hazleton Scrap &Recycling"	8	6	ROUTE 440	Bayonne	NJC876029596	A manifest record for 1992 was provided indicating 4,500 pounds of X725 (oil spill cleanup material) was manifested and shipped on July 23, 1992. According to a review of historic aerial photos, a scrap yard did not exist in the Study Area in the vicinity of Block 8, Lot 6; therefore, an explanation for the Hazardous Waste Program Interest is unknown.
1	Jersey City Redevelopment Authority	27401	28	Linden Ave	Jersey City	15570	The NJDEP PI #s assigned to the property is 15570. The status of this property is active. Previous investigations identified eight AOCs at the Site. Contaminants of concern associated with this Site include PAH, Metals, PCBs, and hexavalent chromium. The hexavalent chromium soil contamination is associated with Hudson County Chromate Site 208 (PI# 015203, G000008903). As mentioned in the RAR dated April 2018, a portion of the site was remediated as part of the Hudson County Chromate Program (PI#015203 and G000008903) for hexavalent chromium contamination. PCB soil contamination exceeding 0.20 mg/kg was excavated and disposed of offsite. An engineering control consisting of a one-foot clean fill cap was placed over the site for historic fill contaminants (PAH, Metals). A Deed Notice for historic fill was established on September 21st, 2012. Soil RAPs RAP120001 and RAP170001 were issued for the site. An RAO was issued for the AOC-1 Historic Fill, and AOC-5 PCB Impacted Soil on August 27, 2018.
1	Summit Parcel 1	30306	8	100 Summit Place	Jersey City	238539	The NJDEP PI #s assigned to the property is 238539. The status of this property is active. A Deed Notice was filed on November 19, 2012 for PAHs and Lead. An engineered cap consisting of a vegetation/ soil and asphalt cap and building foundation was installed at the Site.
1	"International Warehouse District"	Adjacent to 5082	10	NJ TURNPIKE MM 1E	Newark	NJP000880609	The NJDEP Hazardous Waste Program Interest Number assigned to the property is NJP000880609. A manifest record for 1989 was provided indicating 46,620 pounds of X910 (chemical process.-solids, NOS) was generated and shipped on September 28, 1989.
1	101 LINDEN AVE E (Anheuser Busch)	27401	29 & 30	101 LINDEN AVE E	Jersey City	835978	November 30, 2020 listed four AOCs in the remedial investigation phase: AOC-01 (Former Rail Spurs and Rail Laydown Yard) – PAHs and metals identified in soil and/or groundwater were attributed to Historic Fill and are not considered a release from this AOC. No further investigation is warranted. AOC-02 (Former Military Storage Buildings) – PAHs exceeding IGWSSL and RDCSRS but below NRDCSRS; metals exceeding IGWSSL but below RDCSRS and NRDCSRS. The pesticide dieldrin was identified in soil exceeding the IGWSSL but below the applicable RDCSRS and NRDCSRS. It is not clear if dieldrin was associated with the former operations or historic fill. Chlorinated VOCs were also identified in soil exceeding IGWSSL but below the RDCSRS and NRDCSRS. Chlorinated VOCs 1,4-dioxane and cyanide were identified in groundwater exceeding the GWQS. AOC-03 (Historic Fill) – PAHs were reported at concentrations exceeding the IGWSSL, RDCSRS, and NRDCSRS. Metals were reported above the applicable IGWSSL, but below the RDCSRS and NRDCSRS. VOCs, 1,4-dioxane, and metals were identified in groundwater at concentrations exceeding the GWQS. AOC-04 (Groundwater) – groundwater impacted with TCE, tetrachloroethene (PCE), vinyl chloride, 1,4-dioxane and cyanide; vapor intrusion investigation results identified no soil gas exceedances except chloroform. Case No. 19-10-21-1640-56 was issued for soil and groundwater contamination associated with AOC-02 to AOC-04. CRTK Surveys provided for Anheuser Busch (beverage warehousing, distribution, and fleet maintenance operations) for 2013 to 2018 listed lead and sulfuric acid in batteries. Notices of Violations were issued in 2016 and 2019 for failure to submit CRTK Surveys. CRTK Survey provided for Clarke Power Services Inc. (auto repair shop) for 2017 stated they produce, store or use hazardous substances but none were listed. CRTK Surveys provided for Verizon Wireless (wireless communications operations) for 2014 to 2020 listed sulfuric acid in batteries, and hydrogen gas tanks. No spills or releases
		30306	7				

DRESDNER ROBIN

Table 3

List of Properties within Study Area(s) Deemed an Environmental Concern and Constraint
NJTA – NB-HC Rehabilitation
Newark City , Essex County, NJ
Bayonne City , Hudson County, NJ
Jersey City, Hudson County, NJ

Study Area	Site Name	Block	Lot	Address	City	Preferred ID Number	Environmental Concerns
1	Hudson County Chromate 021	30306	4 & 5	NEW JERSEY TPKE @ PIER 20 & 21	Jersey City	G000008649	The PI# currently has a closed status. A Final Preliminary Site Characterization report was prepared in June 2001 to assess the nature and extent of CPPW. Previous soil investigations identified COPR in soil borings but soil sample results were below applicable standards related to COPR. Various metals (antimony, beryllium, nickel and vanadium) were detected above applicable standards in soil and was attributed to Historic Fill. A RAR was submitted in December 2014 which documented the excavation of visible chromium nodules in soil. The report concluded that this remediation meets unrestricted use goals for chromium; however, the site is covered by Historic Fill which is not the responsibility of the Authority. An Unrestricted Use RAO was issued on March 2, 2015 for the entire site and revised on September 4, 2018 to revise the “Entire Site RAO” to an “AOC RAO” for AOC-1: Surficial Fill with Visible Chrome Nodules. Historic Fill is specifically excluded from the AOC based RAO. NJ Turnpike Site 021 was assigned NJDEP Hazardous Waste PI# NJR986639995. The street address according to NJDEP DataMIner is “NJ Tpke Below Piers 20 & 21”. RCRA registration permits were approved on April 16, 2014 and April 24, 2018 as a hazardous waste handler.

DRESDNER ROBIN

Table 3

List of Properties within Study Area(s) Deemed an Environmental Concern and Constraint
NJTA – NB-HC Rehabilitation
Newark City , Essex County, NJ
Bayonne City , Hudson County, NJ
Jersey City, Hudson County, NJ

Study Area	Site Name	Block	Lot	Address	City	Preferred ID Number	Environmental Concerns
1	IMTT Bayonne Curries Yard	30305	2, 3, 4, 5, & 6	RT 440	Jersey City	794826 & 002552	The status of this property is active. A RAR was prepared in June 2018 for the whole Curries Yard site. Previous investigations were conducted to investigate AOCs identified in a PA Report. Soil sample results indicated exceedances of mercury above the NJDEP IGWSSL but an Alternative Remedial Standard was calculated and all mercery concentrations were below this site-specific IGWSSL. In 2016, a sheen and LNAPL were detected in monitoring wells associated with a tank release at Tank 7703 (Case No. 15-05-21-1433-10) and was to be addressed under LSR150001. Two CEAs were established in March 2015 for Historic Fill contaminants (metals and PAHs) and site-specific contaminants (benzene, bis(2-ethylhexyl) phthalate, 2-methylnaphthalene, fluorene, phenanthrene and pyrene). However, the RAR stated that IMTT was working to withdraw the site-specific CEA, and a new VOC CEA related to the Tank 7703 release (LSR150001) was to be submitted since groundwater sampling events conducted from November 2014 to July 2017 indicated all VOCs and SVOCs were below applicable standards. A CEA was established on June 13, 2019 for Historic Fill (PAHs and metals) for the entire site. A Limited Restricted Use RAO was issued for the entire site (Curries Yard, LSR120001) on April 22, 2019 and revised on May 5, 2020 to change the scope of remediation from entire site to AOC specific (AOC-001, AOC-002, AOC-004 to AOC-015). A RIR was prepared in March 2019 to address the tank release associated with Case No. 15-05-21-1433-10 (LSR150001). Soil investigations completed delineation of petroleum impacted soil and soil hot spot excavations were performed. Groundwater investigations indicated exceedances of benzene, VOC TICs, 2-methylnaphthalene, acenaphthalene, fluoranthene, fluorene, phenanthrene, pyrene and SVOC TICs. Groundwater delineation is complete and LNAPL recovery is ongoing. A CEA was established on June 13, 2019 for benzene, 1-methylnaphthalene, 2-methylnaphthalene, acenaphthalene, fluoranthene, fluorene, phenanthrene, and pyrene for a 0.57-acre portion of the property (Block 30305, Lots 3 and 4). It should be noted that it is unknown if the remediation of petroleum impacted soil is complete. A 16.14-acre CEA for Historic Fill was established on June 12, 2019.
1	Jersey City Municipal Service Center	30305	24 & 30	13-15 E. LINDEN AVE	Jersey City	591925	The property is listed on the ISRA and State Hazardous Waste Site databases. The NJDEP PI# assigned to the property is 591925. The property is documented with several ISRA Case Nos. (E20060240, E20060265, E20060271 and E20070155). According to NJDEP DataMiner, the property has multiple active cases with unknown or uncontrolled discharge to soil or groundwater.
1	Rapid Industrial Plastics	30305	30	13 E. LINDEN AVE	Jersey City	010540	The property is listed on the ISRA, UST, State Hazardous Waste Site, Manifest and Brownfields databases. The NJDEP PI# assigned to the property is 010540. ISRA Case Nos. E20060240 and E20080242 are closed cases. The Manifests database provided manifest information for D001 (ignitable) and D007 (chromium) waste. One 4,000-gallon medium diesel fuel UST and one 10,000-gallon medium diesel fuel UST were removed in July 1991 and Case No. 91-07-16-1232 was assigned. According to NJDEP DataMiner, the case received an Unrestricted Use AOC NFA on September 28, 1992. The property according to NJDEP DataMiner is also listed as an active case associated with the Jersey City Municipal Service Center (PI# 591925)..

DRESDNER ROBIN

Table 3

List of Properties within Study Area(s) Deemed an Environmental Concern and Constraint
NJTA – NB-HC Rehabilitation
Newark City , Essex County, NJ
Bayonne City , Hudson County, NJ
Jersey City, Hudson County, NJ

Study Area	Site Name	Block	Lot	Address	City	Preferred ID Number	Environmental Concerns
2	Hudson County Chromate Site 63	21503	11	1 BURMA RD	Jersey City	G000008691	The status of this property is active, and the responsible party is PPG. A RAR was submitted in June 2017 for the remediation of chromium-impacted soil and addresses AOC 3b (Eastern Drainage Ditch which is encompassed by the larger AOC-9), AOC 8 (Former Loading Area), and AOC-9 (Soils contaminated with CCPW). Additional AOCs were identified at the property but are associated with Baldwin Oils (PI # G000002333) and are not the responsibility of PPG. Previous soil investigations identified CCPW or CCPW-impacted soil with exceedances of applicable standards. Remedial actions for soil included the excavation of visible CCPW and soils with concentrations of hexavalent chromium, total chromium, antimony, nickel, thallium and vanadium above applicable chromium Soil Cleanup Criteria (SCC), Soil Remediation Standards (SRS) and/or default Impact to Ground Water Soil Screening Levels (IGWSSLs). Alternative standards were proposed for nickel and vanadium and were approved by the NJDEP. Confirmation soil samples collected indicated that concentrations of antimony, vanadium, thallium and nickel were below their respective SRS, and that total and hexavalent chromium were below their respective SCC; therefore, all CCPW impacted soil has been remediated. Remedial action for soil is complete for AOC-3b, AOC-8 and AOC-9 and issuance of a NFA was requested. Previous groundwater results indicated exceedances of chromium, antimony, nickel, and vanadium; further remedial investigations were recommended. It should be noted that these remedial actions only addressed chromium impacts in soil. Previous investigations also indicated impacts to soil and/or groundwater associated with Historic Fill and other AOCs identified at the property.
2	BALDWIN OILS					G000002333	TThe status of this property is active. A RIR was submitted in April 2020. Previous investigations indicated soil exceedances of EPH, naphthalene, acetophenone, PAHs and benzene in soil above the Residential Direct Contact Soil Remediation Standards (RDCSRS) and/or Non-Residential Direct Contact Soil Remediation Standards (NRDCSRS), and 2-methylnaphthalene, acetophenone, benzo(a)anthracene, benzo(a)pyrene and naphthalene above the IGWSSL; site specific IGWSSL were developed for 2-methylnaphthalene, acetophenone, benzo(a)anthracene, benzo(a)pyrene and naphthalene. Groundwater samples indicated exceedances of benzene, toluene, benzo(a)anthracene, pentachlorophenol, and metals. Based on the sampling results, discharges were reported related to historic operations and Historic Fill (Case No. 14-03-28-1342-27 and 14-06-03-1008-33). The extensive soil remedial investigations related to HCC Site 63 concurrently removed most of the contamination related to Baldwin Oils. Following excavation activities to address the CCPW impacted soil, remedial investigations were conducted, and benzene exceedances were identified in the soil and groundwater, which were horizontally and vertically delineated. A CEA for the two areas with benzene/VOC TICs exceedances was submitted and remedial actions will be conducted to address the benzene impacted soil. In addition, exceedances of PAHs, metals and dieldrin were identified in the soil, which were delineated. It was recommended that a Deed Notice and a CEA be established to address the Historic Fill contamination that remains. HRHC Field Reports and a NJDEP Suspected Hazardous Substance Discharge Notification indicate numerous drums/containers inside the building and on the rear platform/loading dock during site visits conducted in 1990 which contained solvents, lacquer, thinner, alcohol, turpentine, acid, mineral spirits, TCE, isopropyl alcohol, kerosene, “hazardous waste”, paint, and creosote oil. In addition, nine 12,000-gallon ASTs were formerly onsite storing alcohol, turpentine, mineral spirits, kerosene, VMP Naphtha, and/or paint thinners. Extensive site investigations have been conducted at this property as noted above which address these areas of concern.
2	NJTA MAINTENANCE DISTRICT NO. 9 (OLD FACILITY)	Properties are adjacent to Block 21503, Lot 11		NJ Turnpike MM 5.5	Jersey City	013311	The status of this property is active. A RIR/RAW Addendum was submitted in January 2015 documenting the removal of four USTs and excavation of impacted soil (all case numbers merged into Case No. 90-07-18-1523). Additional remedial investigations were required to address previously identified contamination and data gaps. Soil sample results indicated exceedances of various metals, PAHs, and dieldrin. An alternative remediation standard was proposed for vanadium, and the remaining metals were attributed to Historic Fill. Dieldrin was delineated in the soil and the remaining soil contamination (metals, PAHs and dieldrin) is to be addressed by engineering and institutional controls. Previous groundwater sampling identified gasoline-related contamination and dieldrin above applicable standards but VOCs and dieldrin were compliant in subsequent sampling events. A CEA for metals was established on December 19, 2007, but revised on January 30, 2015 to include metals related to Historic Fill, and to change to site-wide and indeterminate duration.
2	NJTA ROW North of 1 Burma Road			NJ Turnpike Ramp 14B Right of Way	Jersey City	735177	The status of this property is active. A RIR/RAR was submitted in October 2016 to document low level radioactive soil in the right of way (ROW). Radioactive material in soil was identified on an adjacent property, HCC Site 63, in 2013 during CCPW excavation activities, which may have potentially extended onto the NB-HCE ROW; therefore, investigations were recommended. Prior to chromium impacted soil being excavated from the ROW, an area was identified with elevated radiological readings and Case No. 15-12-15-1718-26 was assigned. Impacted soil was excavated and post-excavation sample results indicated concentrations of radioactive isotopes were either non-detect or below NJDEP Unrestricted Use Standards for Radioactive Contamination. An Unrestricted Use AOC RAO was issued on October 12, 2016, for AOC-1: Thorium 232 Impacted Soil (Case No. 15-12-15-1718-26). The property is located within an area mapped as Historic Fill as is the adjoining section of the NB-HCE; Historic Fill possibly has impacted soil and groundwater in the vicinity.

DRESDNER ROBIN

Table 3

List of Properties within Study Area(s) Deemed an Environmental Concern and Constraint
NJTA – NB-HC Rehabilitation
Newark City , Essex County, NJ
Bayonne City , Hudson County, NJ
Jersey City, Hudson County, NJ

Study Area	Site Name	Block	Lot	Address	City	Preferred ID Number	Environmental Concerns
2	Hudson County Chromate Site 65			BURMA RD AND MORRIS PESIN DR	Jersey City	G000008693	The status of this property is active. A RAR was submitted in May 2019 for the remediation of chromium-impacted soil (AOC-1). Previous soil investigations conducted for HCC Site 63 identified CCPW or CCPW-impacted soil, and remedial actions included the excavation of visible CCPW from Burma Road and Morris Pesin Drive. Delineation of hexavalent chromium impacts in Burma Road and Morris Pesin Drive were conducted in 2015-2016 and soil sample results indicated exceedances of hexavalent chromium, mercury and lead, and petroleum impacts were observed. The recommended remedial actions for soil included capping (roadway asphalt) and a Notice in Lieu of Deed Notice. Groundwater exceedances are to be addressed as emanating from HCC Site 63 and no further action regarding groundwater was proposed for HCC Site 65. A Notice in Lieu of Deed Notice was established on November 15, 2019, to address soil contamination that remains (hexavalent chromium, antimony and COPR nodules). It should be noted that these remedial actions only addressed chromium impacts in soil. Previous investigations also indicated impacts to soil (mercury, lead and petroleum) and/or ground water associated with Historic Fill or other sources.

DRESDNER ROBIN

Table 3

List of Properties within Study Area(s) Deemed an Environmental Concern and Constraint
NJTA – NB-HC Rehabilitation
Newark City , Essex County, NJ
Bayonne City , Hudson County, NJ
Jersey City, Hudson County, NJ

Study Area	Site Name	Block	Lot	Address	City	Preferred ID Number	Environmental Concerns
2	Hudson County Chromate Site 206 & Polarome Intl.	21508	5	200 THEOFORE CONRAD DR	Jersey City	G000008288 & 581004	The status of this property is active. A PA/SI was submitted in May 2011 and an Addendum was submitted in June 2012 for ISRA Case No. E20100229 (Polarome Mg Co Inc.). The PAs identified 24 AOCs with five AOCs requiring further investigation. Soil sample results indicated exceedances of lead for AOC-12 (lead-impacted soils in railroad spur area) and PAHs, metals, and dieldrin for AOC-17 (Historic Fill). Groundwater results indicated exceedances of PAHs and metals attributed to Historic Fill. Engineering and institutional controls (Deed Notice and CEA) were proposed to address contamination associated with AOC-12 and AOC-17. A PA was submitted in July 2012 for Aaroma Holdings which identified 12 AOCs with none requiring further investigation. An Unrestricted Use ISRA Leasehold Portion Only RAO was issued on July 17, 2012 for Aaroma Holdings. A RAW was submitted in December 2014 and revised in September 2017 for Honeywell to address COPR and hexavalent chromium impacted soil identified. Metals (arsenic, lead and vanadium) were also identified above standards associated with Historic Fill and/or COPR. Proposed remedial actions included shallow soil excavation, engineering (cap) and institutional controls (Deed Notice and Notice in Lieu of Deed Notice). A CEA was established for Historic Fill (PAHs and metals) on November 30, 2015.
2	Variety Associates/K.I.D.S. REALTY CO., LLC	27401	35	45 E LINDEN AVE	Jersey City	031925	A SI Report was submitted in January 1998 for closure of two 10,000-gallon heating oil USTs in July 1997. No impacts noted and closure samples were below applicable standards. An Unrestricted Use NFA was issued on May 27, 1998 for the USTs. A RIR/RAR was submitted in February 2015 for petroleum contamination detected on the northeast corner of the property (AOC-1) (Case No. 14-10-02-1317-11). The impacted soil was excavated, and remedial investigations were conducted to determine if contamination remained. Soil results were below applicable standards except for benzo(a)pyrene for which compliance averaging was conducted and concentrations were within 0.08 mg/kg of the NJDEP RDCSRS. No product was detected in temporary well points. An Unrestricted Use RAO for AOC-1 was issued on January 29, 2016 and revised on January 30, 2017. A SI Report/RAR was submitted in December 2018 for an unknown release of dielectric fluid from mat-mounted transformers (AOC-1, Case No. 18-02-22-1823-39). The impacted soil was excavated, and post-excavation samples were below applicable standards except for benzo(a)pyrene which was attributed to diffuse anthropogenic pollution. An Unrestricted Use RAO for AOC-1 was issued December 27, 2018. A HRHC Investigation Report dated May 31, 2007 was completed for an incompatible mix of chemicals being stored at the property. A large collection of chemicals on pallets next to corrosive and toxic materials were noted during a site investigation, but no spills were noted. The water reactive and spontaneous combustible materials were moved to a secure trailer.
2	Hudson County Chromate 016	27401	31, 33, & 35	45 E LINDEN AVE	Jersey City	G000008644	The status of this property is active. A RIR was submitted in May 2013 and the remedial investigations delineated chromium-related soil impacts (total and hexavalent chromium, CCPW, and metals (antimony, nickel, thallium and vanadium)). Groundwater sample results indicated exceedances of total chromium and vanadium. Previous sediment samples collected from the drainage ditch indicated an impact, and the drainage ditch was remediated and received a NFA on August 3, 2004. A RAW was submitted in August 2013 and the proposed remedial actions for soil included soil excavation of visible CCPW and soils above applicable standards for total and hexavalent chromium, antimony, nickel, thallium and vanadium. A RAR for Exterior Soil (AOC-1) was submitted in June 2020 for remediation of CCPW and chromium impacted soil outside of the site building. All impacted soil was excavated, and post-excavation samples indicated results below applicable standards, were compliance averaged, or an alternative soil remediation standard was calculated. Remaining AOCs noted in the RAR included: 1) AOC-2 (groundwater) – groundwater sampling events (2017-2019) have not revealed the presence of CCPW-related metals at concentrations exceeding the Ground Water Quality Standards (GWQS) exterior to the building, delineation is complete and a CEA was submitted; groundwater contamination identified beneath the building (total chromium and vanadium) and remedial action for groundwater was proposed to take place after the remediation of soil beneath the building is complete which may include the implementation of a CEA; 2) AOC-3 (interior soil and building footer) – visible CCPW and CCPW-impacted materials identified and proposed remedial actions include engineering and institutional controls; and 3) AOC-4 (portion of Linden Ave East) – visible CCPW was identified and delineated, and proposed remedial actions include engineering and institutional controls. An Unrestricted Use-Soil for AOC-1 Consent Judgement Compliance letter was issued by the NJDEP on March 3, 2021. It should be noted that the property is located within an area mapped as Historic Fill, which may impact soil and groundwater.
2	Hudson County Chromate 100	24303	1	Between Chapel Ave and Caven Point Rd	Jersey City	G000008723	The status of this property is active. A PA/SI report was submitted in August 2012 which discussed previous environmental investigations completed by others. These investigations indicated soil sample exceedances of hexavalent chromium. AOCs identified included: AOC-1 (hexavalent chromium-impacted fill), and AOC-2 (Historic Fill). A RIR/RAW was submitted in March 2018 to address AOC-1. The remedial investigations delineated chromium-related soil impacts (hexavalent chromium and COPR). Metals (antimony, arsenic, lead, nickel and vanadium) were detected above applicable standards and attributed to Historic Fill/historic use and/or COPR. Total chromium in groundwater samples were below standards, and other metals detected above applicable standards attributed to Historic Fill and/or naturally occurring regional conditions. The proposed remedial actions for soil included soil excavation (excavation of shallow soils in two areas), engineering controls (cap consisting of existing soil, and imported clean fill) and institutional controls (Deed Notice for hexavalent chromium, antimony and vanadium). The property is located within an area mapped as Historic Fill as is the adjoining section of the NB-HCE; Historic Fill possibly has impacted soil and groundwater in the vicinity.

DRESDNER ROBIN

Table 3

List of Properties within Study Area(s) Deemed an Environmental Concern and Constraint
NJTA – NB-HC Rehabilitation
Newark City , Essex County, NJ
Bayonne City , Hudson County, NJ
Jersey City, Hudson County, NJ

Study Area	Site Name	Block	Lot	Address	City	Preferred ID Number	Environmental Concerns
2	Hudson County Chromate 112 (ULTRAMAR PETROLEUM #1)	24307	1.01	100 CAVEN POINT RD	Jersey City	G000008733	The status of this property is active. A Remedial Action Component Report was prepared in May 2004 for Tankport/Caven Point Road Terminal Facility and various HCC Sites which includes Group 3 (Site 112). A horizontal flow barrier and recovery trench were installed from August 2003 to February 2004 to recover product and groundwater and to prevent further migration of a portion of the product plume for the northern portion of 80/90 Caven Point Road area of the Liberty National Tankport Remediation. The product area to the north and east is to be addressed through the existing Interim Remedial Measure employed at the former Streichler Trucking property. No further action was requested for the outstanding issues. A Limited Restricted Use – Entire Site, Soils Only NFA was issued by NJDEP on August 3, 2004 for the Tankport/Caven Point Road Facility Remediation project which includes portions of HCC Site 112. It should be noted that according to NJDEP GeoWeb, Ultramar Petroleum's Deed Notice (hexavalent chromium, PAHs, benzene, 1,1-dichloroethene, 1,2-dichloroethen (trans), TCE, vinyl chloride, PCBs, TPH and metals) established on July 14, 2004 with engineering controls includes the property. In addition, two CEAS for Ultramar Petroleum/Liberty National Tankport include the property: 1) CEA for Historic Fill established on March 27, 2019; and 2) CEA for benzene, TBA, hexavalent chromium, and TICs established on April 12, 2018.
2	ULTRAMAR PETROLEUM/TANKPORT	24303 and 24307	7 and 1.01	35, 74, & 100 CAVEN POINT RD	Jersey City	015203	The status of this property is active. A RAR was prepared in June 2004 for the Liberty National Development Project. Previous investigations identified TPHC, PCBs, PAHs, hexavalent chromium, and metals in soil above applicable standards, and TPHC, PAHs, chromium, and metals in groundwater above applicable standards. Sediment samples from Caven Creek indicated exceedances of TPHC and chromium, and sediment samples from Claremont Ditch indicated exceedances of total chromium, COPR and TPHC. Remedial actions conducted included soil excavation (PCB, hexavalent chromium, and COPR hotspots); institutional and engineering controls (TPHC, PCBs, PAHs, COPR, hexavalent chromium, and metals); installation of an active groundwater treatment system including a drainage trench, slurry wall and sumps; groundwater monitoring; excavation of impacted sediments in Caven Creek.
2	Chapel & Linden Avenue Drums	Adjacent to 27401	27	CHAPEL AVE & LINDEN AVE	Jersey City	197561	Chapel & Linden Ave Drums represents an incident, assigned Case #03-07-09-1609-09, on a vacant lot near Chapel Avenue and Linden Avenue in Jersey City. The incident occurred on a property adjacent or nearby to Block 27401, Lot 27. The incident report did not identify an address for the incident, simply referring to a vacant lot on "Chapel & Linden Avenue". According to the NJDEP Notification Report, a release of unknown blue liquid was reported on July 9, 2003 from two abandoned 55-gallon drums in a group of seven drums. As of August 19, 2003 the case was closed and was issued a NFA.
2	Caven Point Land Exchange Area	27401	12	60 CAVEN POINT RD	Jersey City	G000044903	The PI# currently has a closed status. A RAR/RAW was submitted in August 2004. Previous site investigations indicated various PAHs, PCBs, dieldrin, lead, chromium and TPHC above applicable standards in soil. Remedial investigations were conducted to delineate PAHs, hexavalent chromium and dieldrin. Delineation was not conducted for the PCBs or TPHC since these locations were assumed to be excavated. Remedial actions including the excavation of areas of soil contamination above the NJDEP Non-Residential Direct Contact Soil Cleanup Criteria (NRDCSCC) and post-excavation sample results indicated residual soil contamination (dieldrin and lead) above the NJDEP Residential Direct Contact Soil Cleanup Criteria (RDCSCC) which was to be addressed with engineering and institutional controls. A Deed Notice was filed on July 27, 2005 with a cap for the lead and dieldrin soil contamination. A Restricted Use AOC NFA was issued on August 1, 2006. A Supplemental RAR/RAW was submitted in October 2008 to present results from further sampling conducted at those locations where dieldrin and lead were detected above the NJDEP RDCSCC to complete delineation. The delineated areas were then excavated, and it was requested to remove the Deed Notice and issue an Unrestricted Use NFA. A Deed Notice Termination was filed on August 4, 2009 since conditions that required the Deed Notice no longer existed at the property.

DRESDNER ROBIN

Table 3

List of Properties within Study Area(s) Deemed an Environmental Concern and Constraint
NJTA – NB-HC Rehabilitation
Newark City , Essex County, NJ
Bayonne City , Hudson County, NJ
Jersey City, Hudson County, NJ

Study Area	Site Name	Block	Lot	Address	City	Preferred ID Number	Environmental Concerns
2	NJTA EN SERVICE AREA	Adjacent to 27401	10	NEW JERSEY TURNPIKE MM 4.8N	Jersey City	013193	TThe status of this property is active. A RIR was submitted in April 2016 to address AOCs 1 to 3 and associated environmental media impacts in AOCs 4 to 6. One 3,000-gallon fuel oil UST was removed in 1990 (Case No. 90-07-17-1135) and one 550-gallon waste oil UST removed in 1991 (Case No. 91-06-17-1155-20); evidence of product discharges was noted during removal of both USTs. Previous investigations indicated VOCs, TPHC, naphthalene and metals above applicable standards in soil and delineation of contamination is complete. LNAPL was identified and delineated with product monitoring/passive recovery ongoing. Groundwater results indicated benzene, VOC TICs and SVOC TICs above applicable standards, delineation complete, and a CEA submitted. Previous sampling of surface water and sediment indicated exceedances of benzene, lead, naphthalene, 2-methylnaphthalene, EPH, bromodichloromethane, PAHs and several metals above applicable standards but are to be addressed under AOCs 7 to 9. A RIR was submitted in December 2017 to address AOCs 7 to 9 and associated environmental media impacts in AOCs 4 to 6 and 10. Remedial investigations indicated PAHs, EPH and metals above applicable standards in soil and remediation is warranted. LNAPL was delineated and remediation is warranted. Groundwater results indicated benzene, VOC TICs, SVOC TICs and metals above applicable standards;. Exceedances detected in the surface water and sediments were attributed to Historic Fill or an area-wide source and Ecological Risk Assessment results indicated no impact to ecological receptors. A RAW was submitted in August 2019 which addressed all AOCs. Proposed remedial actions included hotspot excavation (fuel-related LNAPL, soils with EPH above 8,000 mg/kg and soils located above the water table with exceedances of NJDEP IGWSSLs); and the implementation of engineering and institutional controls to address petroleum-related contamination and Historic Fill.
2	NJTA ES SERVICE AREA	Adjacent to 27401	10	NEW JERSEY TURNPIKE MM 4.8S	Jersey City	90-11-14-1130	The only document available for this property is the NJDEP's May 18, 1992 letter referencing NJDEP Case #90-11-14-1130. The letter references a report documenting corrective action measures undertaken in response to a discharge from an underground storage tank, received from NJTA on March 20, 1992. The NJDEP found that NJTA complied with NJDEP's requirements regarding corrective actions for the UST system and therefore was not required to apply for a NJPDES permit to address groundwater remediation associated with the discharge. The letter also stipulated that all monitoring wells no longer needed for groundwater needed to be sealed. No NJDEP Site Remediation Program PI # has been found for the property. The Environmental Investigation/Cleanup in Progress notification sign observed during the site reconnaissance on October 14, 2021, did not provide a PI# for the property. The sign was posted on August 24, 2009.
2	Hudson County Chromate Site 198 /Hartz Mountain	27401	8	95 CAVEN POINT RD	Jersey City	G000044580	The PI# currently has a closed status. A PA Report prepared in February 2013 identified hexavalent chromium impacted soil as an AOC. Soil sampling indicated no exceedances of hexavalent chromium and COPR was not identified at the site, and groundwater sampling indicated no exceedances of total chromium. Various metals were detected above applicable standards in soil and groundwater but were attributed to Historic Fill and/or former industrial operations. No further investigation or action with respect to chromium-related impacts was recommended. An Unrestricted Use for the Entire Site for Chromate Chemical Production Waste (CCPW) and CCPW-related metals (soil and groundwater) was issued on March 1, 2018. The property is located within an area mapped as Historic Fill as is the adjoining section of the NB-HCE; Historic Fill possibly has impacted soil and groundwater in the vicinity.
2	EAGLE AUTO SALES & ATLANTIC AUTO CARE	23704	4	682 GARFIELD AVE	Jersey City	71277200000	CRTK Surveys provided for 1992-2004 listed various hazardous substances stored and used at this property including antifreeze, cleaning compounds, petroleum oil, and a waste oil UST. The NJDEP Facility ID Number assigned to Atlantic Auto Care is 00000060404. No CRTK Surveys were provided for 2014 and 2015, and the facility was listed as out of business. No spills or releases have been reported. Operations on Block 23704, Lot 4 are judged not likely to represent an impact to the Study Area or LOD.
2	Kraftware Corp	23701	27	675 & 683 GARFIELD AVE	Jersey City	032941	The PI# currently has a closed status. A PA Report prepared in January 1999 for ISRA Case No. E98591 identified one AOC requiring further investigation (one 5,000-gallon #2 heating oil UST). A UST Closure/SI Report was prepared in January 1999 documenting removal of this UST. Potentially contaminated soil was identified (Case No. 98-11-20-1205-46). Closure samples indicated results were below applicable standards and no groundwater was encountered. An Unrestricted Use NFA for the Entire Site was issued on March 2, 1999. The closed case is judged not likely to represent an impact to the Study Area or LOD.

DRESDNER ROBIN

Table 3

List of Properties within Study Area(s) Deemed an Environmental Concern and Constraint
NJTA – NB-HC Rehabilitation
Newark City , Essex County, NJ
Bayonne City , Hudson County, NJ
Jersey City, Hudson County, NJ

Study Area	Site Name	Block	Lot	Address	City	Preferred ID Number	Environmental Concerns
2	"Caven Point" (off Bayview Avenue)	24301	1	CAVEN POINT AVE	Jersey City	708218	The PI# currently has a closed status. A RAR-Soils-Only (Revision 3) was prepared in July 2015. Previous soil investigations conducted for various HCC sites identified one soil boring (ICO-07) on the property with sample exceedances for hexavalent chromium (Case No. 15-10-08-1119-07 PPG). The hexavalent chromium soil impacts at Caven Point were delineated and excavated, and remediation for soil was deemed complete with no further action necessary. The NJDEP approved the RAR on August 4, 2015. An Unrestricted Use AOC (hexavalent chromium in soils) RAO was filed on December 18, 2015 for Case No. 15-10-08-1119-07 PPG and amended on March 21, 2017. It should be noted that these remedial actions only addressed hexavalent chromium impacts in association with various HCC sites. Potential impacts to soil and/or groundwater from Historic Fill or previous operations may exist.
2	REL Xpress	Adjacent to 24306	1.01	CAVEN POINT RD	Jersey City	736165	NJDEP does not provide a status for this program interest. A Field Investigation report was prepared for a tractor trailer operated by REL Xpress that leaked diesel fuel along Caven Point Road on August 26, 2016 (Case #16-08-26-1643-10). Sand was spread throughout the impacted roadway, and the impacted sand and contaminated soil were excavated. Case closure was recommended by NJDEP BER. The incident is judged not likely to represent an impact to the LOD or Study Area
2	Fabuwood Cabinetry Corp.	24303	17	99 CAVEN POINT RD	Jersey City	750900	The PI# currently has a closed status. An Unrestricted Use, ISRA Leasehold RAO was issued on January 8, 2019 for ISRA Case No. E2018172086 and is for the leasehold portion only (eastern portion of building and adjacent exterior areas). A Case Inventory Document (CID) submitted with the RAO listed 13 AOCs. AOC-1 was an air compressor blowdown assigned Case No. 17-03-08-1606-03 which received an AOC-specific Unrestricted Use RAO on April 24, 2017. Based on the CID, AOC-10 (former railroad ties), AOC-11 (historic rail yard use), AOC-12 (fill material), and AOC-13 (historic spills) were not associated with Fabuwood's operation and since Fabuwood is not the property owner, investigation of these AOCs is not required. Potential impacts to soil and groundwater associated with fill and operations predating the leasehold of Fabuwood were not addressed in this ISRA-related investigation. The property is located within an area mapped as Historic Fill as is the adjoining section of the NB-HCE.
2	NJTA MAINTENANCE DISTRICT NO. 9 (NEW FACILITY)	Adjacent to 24303	3	NEW JERSEY TPKE INTERCHANGE 14B	Jersey City	706986	The status of this property is active. A RIR/RAR prepared in May 2019 identified Historic Fill site-wide and dieldrin in soil above applicable standards. Dieldrin impacted soil was excavated and delineated, and dieldrin remaining in place was addressed with the implementation of engineering and institutional controls. Groundwater was not investigated but assumed to be impacted by Historic Fill, and a CEA to be established. A Deed Notice was filed on April 25, 2019. A Restricted Use AOC RAO was issued on January 30, 2020 for AOC-1 (Historic Fill).
2	USEPA Region 2 - Bayview Ave. Drum Site	Adjacent to 24101	37	BAYVIEW AVE	Jersey City	708282	The PI# currently has a closed status. An abandoned truck trailer was reported at the intersection of Bayview and Garfield Avenues containing debris and hazardous substances including solvents and cleaning agents (i.e., alcohol, acetone, MEK); the trailer was moved to Ken's Marine Terminal in Bayonne for further processing of the material and proper disposal. Further investigation to be conducted into ownership and its contents. According to NJDEP DataMiner, the EPA removal action was completed on October 31, 2010 and the case is closed.
2	Bayview Avenue Trailer	Adjacent to 24101	37	In Front of 5 Bayview View Ave	Jersey City	537126	AA NJDEP Emergency Authorization Request was submitted on September 15, 2010, due to an unknown amount of flammable liquid released from an overturned trailer parked at an auto repair shop on Bayview Avenue (Case No. 10-08-30-1913-18/ CERCLIS No. NJP000966804). PI# 537126 appears to be a duplicate tracking number for the case tracked as PI# 708282.
2	Hudson County Chromate Site 20	24301	3 to 7, 9 & 10	NEW JERSEY TPKE at BAYVIEW AVENUE	Jersey City	G000008648 & NJR986639979	A January 2016 Remedial Investigation Report was prepared for the investigation and remediation of Chromium Ore Processing Residue (COPR) and soil/groundwater impacted by chromium and total chromium. Sampling was conducted in 2014 and 2015 to delineate hexavalent chromium and COPR. The "mound" constructed to support the Bayview Viaduct appears to be the main source of COPR and hexavalent chromium exceedances and leaching of the mound has impacted lower lying areas. Impacted GW appears to be limited to the mound area and is not migrating off-site. A CEA for an indeterminate duration was established on April 17, 2016 for chromium within Block 24301, Lots 5-7 & 10. According to CEA description, the groundwater plume is not expected to migrate off-site. The May 2016 Remedial Action Work Plan indicates soil and COPR contamination is to be addressed with engineering (cap) and institutional controls, and groundwater contamination is to be addressed with engineering (cap) and institutional controls, and in-situ reductant injections. A Deed Notice has not been recorded according to NJDEP GeoWeb. The documentation of the CEA represents a likelihood of impacts on subsurface activities within the LOD. The area also is mapped by NJDEP as within Historic Fill.

DRESDNER ROBIN

Table 3

List of Properties within Study Area(s) Deemed an Environmental Concern and Constraint
NJTA – NB-HC Rehabilitation
Newark City , Essex County, NJ
Bayonne City , Hudson County, NJ
Jersey City, Hudson County, NJ

Study Area	Site Name	Block	Lot	Address	City	Preferred ID Number	Environmental Concerns
2	Getty	23704	1	676 Garfield Avenue	Jersey City	001742	The status of this property is active. One 550-gallon waste oil UST was removed in March 1991, no evidence of impact was found, and closure samples were below applicable standards; an Unrestricted Use NFA for the waste oil UST was issued. A SI Report was prepared in January 2014 to summarize investigations for the closure of one 1,000-gallon #2 heating oil UST (Case No. 13-06-18-1533-16), and LNAPL previously detected (Case No. 12-05-25-1511-54). It should be noted that Case No. 13-06-18-1533-16 was combined into Case No. 12-05 25-1511-54. Closure soil sample results indicated exceedances of EPH and naphthalene; and groundwater results indicated exceedances of BTEX, MTBE, tertiary butyl alcohol (TBA), and VOC TICs. Additional soil investigations were recommended to delineate impacts from the #2 heating oil UST and additional groundwater investigations recommended. A SI Report was prepared in May 2015 to summarize investigations consisting of the removal of one 6,000-gallon diesel UST, two 6,000-gallon unleaded gasoline USTs, three fuel dispensers on two dispenser islands, and associated piping (Case #s include. 07-01-18-1720-30, 07-03-21-1434-28, 07-03-23-1209-33, 08-08-21-1616-07, and 10-05-19-1416-39). Closure soil sample results indicated exceedances of BTEX, 2-methylnapthalene and naphthalene, and groundwater results indicated exceedances of BTEX, MTBE, TBA and VOC TICs. LNAPL was detected in one monitoring well but has not been identified onsite since September 2012. Groundwater results also indicated exceedances of cis-1,2-dichloroethene, PCE and TCE in one monitoring well but are not associated with Getty (Case No. 12-12-31-1148-11); an Unrestricted Use AOC RAO was issued on June 8, 2015 for an unknown offsite source. Additional remedial investigations were recommended. A RAR was prepared in January 2019 to document remedial actions associated with case #s 07-01-18-1720-30, 10-05-19-1416-39, and 12-05-25-1511-54; it should be noted that Case #s 07-03-21-1434-28, 07-03-23-1209-33 and 08-08-21-1616-07 were combined into Case No. 07-01-18-1720-30. Soil impact has been horizontally and vertically delineated; impacted soil was excavated and there are no targeted compounds above their respective SRS or IGWSSL. No additional soil investigation or remedial action was recommended. LNAPL has not been identified since September 2012. Groundwater results indicated exceedances of benzene, ethylbenzene, total xylenes, and/or MTBE during the 2016 to 2018 groundwater sampling events but only benzene and MTBE were detected above standards in the last three rounds; a CEA for MTBE and benzene was proposed. A Limited Restricted Use RAO was issued for Case No. 07-01-18-1720-30, 10-05-19-1416-39, and 12-05-25-1511-54. A CEA was established on June 20, 2021 for benzene and MTBE which is mapped as almost extending to beneath the Bayview Avenue Viaduct in the vicinity of Block 24301, Lot 1.The projection of the CEA to the area of the viaduct is judged to represent a potential impact to the Study Area and LOD.
2	Garfield Auto Center	24101	37	3-7 Bayview Avenue	Jersey City	031400	According to NJDEP DataMiner, the property has a closed case for a UST-related incident assigned case #96-10-24-1634-07 BUST. The property was issued an Unrestricted Use NFA-A in early 2002. Two 2,000-gallon unleaded gasoline USTs were removed on July 15, 1996. According to the EDR Area/Corridor Report, voluntary cleanup program case number 02-11-27-0157-02 was issued Garfield Auto Center and a Memorandum of Agreement was executed on December 10, 2002. No additional information is available.
2	Hudson-Bergen Light Rail Transit System ROW (Beneath Bayview Avenue Viaduct)	Multiple	Multiple	NA	Jersey City	766201 & G000008447	Hudson-Bergen Light Rail System Right-of-Way (ROW) is within the limits of the Study Area beneath the Bayview Avenue Viaduct. The status of this property is active. A New Jersey Transit letter to NJDEP dated August 17, 2012 stated that two Deed Notices were approved for Minimal Operation System-1 (MOS-1) and MOS-2, which were recorded in January 2006 and August 2010, and that all soil hot spots identified during pre-construction investigations were remediated as part of construction between 1996 and 2006. Engineering controls were installed to cap Historic Fill. The Deed Notice recorded on February 2, 2006 was for multiple properties or portions of properties acquired by New Jersey Transit for the construction of the H-BLRTS MOS-1 project in Jersey City and Bayonne; consequently, all of these properties/portions are contained within the NJ Transit's right of way. The NJ Transit parcel numbers that are located within the limit of disturbance for this project include: E2GB, E2GA, Bay Ind. Track, 203D, 207, 205, 202, 201A, 204, 203C, 200, 203B, E5B, E5M, 1C, 5L, 5S, 5E, E3F, RE3D, E3H and 17B. The contaminants of concern that remain at these parcel numbers include various PAHs, various metals (arsenic, beryllium, chromium, copper, lead, and zinc), PCBs, EPH and dieldrin. Engineering controls include track ballasts, asphalt/concrete pavement, building foundation, and landscaped areas.
2	Akzo Nobel Salt, Inc.	24301	6	1 CAVEN POINT AVE	Jersey City	031851	The property is listed as an active case with on-site sources of contamination. According to NJDEP DataMiner and NJDEP GeoWeb, various ISRA cases are closed, a CEA was established on June 25, 2012 for various metals attributed to Historic Fill, and a Deed Notice documenting a protective cap was filed on April 3, 2013 for PAHs, metals, PCBs and Historic Fill. One 1,000-gallon #2D medium diesel fuel UST, removed in June 1997, is documented with a "terminated" status.

DRESDNER ROBIN

Table 3

List of Properties within Study Area(s) Deemed an Environmental Concern and Constraint
NJTA – NB-HC Rehabilitation
Newark City , Essex County, NJ
Bayonne City , Hudson County, NJ
Jersey City, Hudson County, NJ

Study Area	Site Name	Block	Lot	Address	City	Preferred ID Number	Environmental Concerns
2	Caven Point Recreational Facility	27401	27	279 CHAPEL AVE & CAVEN POINT RD.	Jersey City	030829	The status of this property is active for Case No. 19-11-11-0821-01 and is closed for Case No. 95-08-09-1022-24. URS prepared a Soil and Ground Water Remedial Investigation Report in May 2000 to investigate one former 5,000-gallon UST removed in May 1995 (Case No. 95-08-09-1022-24). Soil sample results exhibited exceedances of the NJDEP IGWSSL for total xylenes and/or ethylbenzene and ground water sample results exhibited exceedances of benzene. An additional RIR was prepared in March 2016. Two soil samples exhibited concentrations above the NJDEP IGWSSL but were collected within the saturated zone, so the IGWSSL was not applicable to the samples. Remedial investigations were conducted in 2014-2016 consisting of five rounds of ground water sampling. Ground water samples exhibited benzene above NJDEP GWQS in two events, but the last two consecutive rounds of sampling indicated no exceedances. The RIR concluded that no soil sample results were above the NJDEP RDCSRS or NRDCSRS, and that concentrations of toAHs, benzene, 1,1-dichloroethene, 1,2-dichloroethen (trans), TCE, vinyl chloride, PCBs, TPH and metals) established on July 14, 2004 with engineering controls includes the property. In addition, two CEAS for Ultramar Petroleum/Liberty National Tankport include the property: 1) CEA for Historic Fill established on March 27, 2019; and 2) CEA for benzene, TBA, hexavalent chromium, and TICs established on April 12, 2018.were noted during a site investigation, but no spills were noted. The water reactive and spontaneous combustible materials were moved to a secure trailer.ious investigations also indicated impacts to soil and/or groundwater associated with Historic Fill and other AOCs identified at the property. aphthalene, fluoranthene, fluorene, phenanthrene, pyrene and SVOC TICs. Groundwater delineation is complete and LNAPL recovery is ongoing. A CEA was established on June 13, 2019 for benzene, 1-methylnaphthalene, 2-methylnaphthalene, acenaphthalene, fluoranthene, fluorene, phenanthrene, and pyrene for a 0.57-acre portion of the property (Block 30305, Lots 3 and 4). It should be noted that it is unknown if the remediation of petroleum impacted soil is complete. A 16.14-acre CEA for Historic Fill was established on June 12, 2019. non-aqueous phase liquid (DNAPL) was detected in one monitoring well (TMW-02) in the northeast corner of Block 5038, Lot 76, well north of the Study Area in the Upper Creek section. 7, 2011 that methane exceedances above the NJDEP Action Level of 25% Lower Explosive Limit (LEL) for the former T&J Landfill gas monitoring and venting system and monitoring wells required an action plan to address the elevated methane. A passive landfill gas collection system was upgraded to an active gas extraction system in late 2015 (solar powered landfill gas flare and blower system). Landfill gas monitoring results of structures on and adjacent to the site in 2017 and 2018 indicated that landfill gas was not impacting on-site or off-site structures. The property is listed on the Solid Waste Facility/Land Fill, State Hazardous Waste Site, and the Superfund Enterprise Management System (SEMS) databases. The status of the landfill is listed as not open and that it closed in 1978. The NJDEP PI# assigned to the property is G000000428 and is listed as h
2	Caven Point Reserve Center	27401	12 & 13	116 CHAPEL AVE	Jersey City	G000035778 & NJ6210422501	According to NJDEP DataMiner, a CEA for metals associated with Historic Fill was established on August 11, 2020. A Deed Notice for PAHs and dieldrin was established on November 4, 2004 for 27401, Lots 19 & 20, located outside the Study Area. A Restricted Use AOC RAO was issued on February 21, 2014, for Case No. 06-02-24-0128-39 (Block 27401, Lots 12 & 13). Case No. 21-02-24-1031-10 has a remedial level listed as not yet determined. USDOD Army Caven Point Reserve is a hazardous waste generator assigned Hazardous Waste Program PI# NJ6210422501. RCRA registration permits were approved on 10/23/2012 and 4/19/2017 as a hazardous waste handler. The facility is documented as having generated numerous hazardous waste streams from 1986 to 2008 including D001 (ignitable), D002 (corrosive), D003 (reactive), D008 (lead), F003 (nonhalogenated solvents), F005 (nonhalogenated solvents), D039 (PCE), U103 (dimethyl sulfate), X721 (oil waste from gas stations), X725 (oil spill cleanup material), X726 (metal working, turbine, diesel and quench oils), X727 (waste oil electric transformers), X751 (PCB-contaminated solids containing 50 ppm or more of PCBs by weight), X753 (undrained electrical, hydraulic or other equipment containing liquids with 50 ppm or more of PCBs by weight), D018 (benzene).
2	Hudson County Chromate Site 04	Portion of 24307	1.01	90 CAVEN POINT RD.	Jersey City	G000008632	TThe property is listed on the State Hazardous Waste Site, Spills, and Engineering Control databases. The NJDEP PI# assigned to the property is G000008632. The property is listed as a closed case with a Restricted Use AOC NFA issued on August 15, 2004. According to NJDEP GeoWeb, the property has two CEAs (benzene, TBA, hexavalent chromium, PAHs and metals) and a Deed Notice (PAHs, hexavalent chromium, benzene, arsenic, PCBs, and TPH) associated with PI No. 015203 (Ultramar Petroleum/Tankport). A spill of unknown yellow liquid coming out of a storm drainpipe at the location of a chromium remediation site was reported on February 11, 1994 was assigned Case No. 94-2-11-1044-44.
2	Hudson County Chromate Site 05	24306	4.01, 4.02 & 4.03	100 CAVEN POINT RD	Jersey City	G000008633	The property is listed as a closed case with a Restricted Use AOC NFA issued on August 15, 2004. The property is also listed as a closed case associated with Liberty National Golf Development Co. (PI No. 733084). A Deed Notice was filed on November 5, 2004 for PAHs, dieldrin, and hexavalent chromium. A second Deed Notice, documenting a protective cap as an engineering control, was filed on July 17, 2009 for PAHs, dieldrin, hexavalent chromium, and metals. According to NJDEP GeoWeb, the property also has a CEA (Historic Fill) and a Deed Notice (PAHs, metals, dieldrin, PCBs) associated with PI No. 010919 (Streichler Trucking Inc.).

DRESDNER ROBIN

Table 3

List of Properties within Study Area(s) Deemed an Environmental Concern and Constraint
NJTA – NB-HC Rehabilitation
Newark City , Essex County, NJ
Bayonne City , Hudson County, NJ
Jersey City, Hudson County, NJ

Study Area	Site Name	Block	Lot	Address	City	Preferred ID Number	Environmental Concerns
2	Streichler Trucking	24306	4.01 & 4.03	100 CAVEN POINT RD	Jersey City	010919	The property is listed on the State Hazardous Waste Site, UST, Leaking UST and Manifest databases. The property is listed as an active case with on-site sources of contamination. Two medium diesel fuel USTs were removed in August 1990 and two "other" USTs were removed in November 2005. A release from a UST was assigned Case No. 91-04-19-0901. This case was issued an AOC NFA on April 16, 1992. Manifest information provided indicated waste codes of D008 (lead). According to NJDEP DataMiner, two Deed Notice have been filed for PI# 010919. The first was filed on July 17, 2009 for Block 24306, Lot 4.01 to memorialize the presence of PAHs, PCBs, dieldrin, and several metals. The second was filed on June 11, 2011 for Block 24306, Lot 4.03 to memorialize the presence PAHs, benzene, PCE, several metals, dieldrin, PCBs and total petroleum hydrocarbons. A CEA for arsenic (Historic Fill), established for PI# 010919 on December 27, 2012 includes most of Block 24306, Lot 4.01, and smaller parts of Block 24306, Lots 1.01, 1.02, 2, 4,02, 4.03 and 7. A Restricted Use Entire Site RAO was issued on March 3, 2020.
2	PPG Industries	27401	12	60 CAVEN POINT RD	Jersey City	NJD080623309	The NJDEP Hazardous Waste PI# assigned to the property is NJD080623309. Manifest records for 1988 indicate the disposal of 20 gallons of D006 (cadmium) and 130 gallons of D001 (Ignitable).
2	Richard Metal Refining	23701	27	675 GARFIELD AVE	Jersey City		The property is listed on the Lead Smelters database as a SMD1950 plant, site number 212. No further information is known.
2	Hudson County Chromate Site 67	27401	40 & 41	143 CHAPEL AVE	Jersey City	G000008695	The property is listed on the Brownfields, Historic State Hazardous Waste Site, and RCRA NonGen/NLR databases. The NJDEP PI# assigned to the property is G000008695. The property is listed as an active case with on-site sources of contamination. According to NJDEP DataMiner and NJDEP GeoWeb, Lot 41 is documented with CEA established on March 1, 2017, for various metals attributed to Historic Fill. The property is listed as a former RCRA generator (NJR000006783) of D007 (chromium) waste with no history of violations.
3	Interchange 14C Toll Plaza	Adjacent to 21503	4 & 5	NEW JERSEY TURNPIKE EXT	Jersey City	013194	The site currently has a closed status. A UST Closure/SI Report prepared in February 1996 documented the removal of a 275-gallon diesel fuel UST used to operate an emergency generator that was replaced with an AST. No evidence of discharge was noted, closure samples were below applicable standards, and groundwater was not encountered in the excavation. An Unrestricted Use NFA was issued on December 26, 1996. It should be noted that the property is located within an area mapped as Historic Fill, which may impact soil and groundwater.
3	TITANIC MERCHANDISING	15802	21	222 JERSEY CITY BLVD	Jersey City	00000045255	The NJDEP Facility CRTK ID Number assigned to the property is 00000045255. Notices of Violations were issued in 2015-2018 for failure to submit CRTK Surveys. No spills or releases have been reported. Site Remediation Program PI# G000004423 is also tied to the 222 Jersey City Boulevard address; however, appears to be connected to an interest in Liberty State Park which is outside the Study Area.
3	VIP CONTAINER	15801	2	248 JOHNSTON AVE	Jersey City	G000006741 & NJD986571552	According to NJDEP DataMIner, the PI# was assigned for an EPA Removal Action which was conducted under NJDEP Activity # EPA150001. The PI# currently has a closed status. Approximately 175 drums of hazardous waste (methylene chloride, petroleum-based solvents, and waste oils) and 150-200 pails of Polysulfide Seal were present on this property with some of the drums/pails reportedly leaking or corroded based on a NJDEP letter dated August 1, 1989. A spill of methylene chloride was reported on August 16, 1989 (Case No. 89-08-16-1128). In a memo dated January 10, 2017, Conrail took responsibility for the cleanup of the drums/hazardous waste and conducted soil and groundwater investigations. Soil results indicated exceedances of VOCs, base neutral acids (BNAs), PCBs, and metals. Groundwater results indicated exceedances of VOCs, BNAs and metals. The property is judged to have the potential to impact subsurface conditions within the LOD. Conrail sold the property to NJ Transit and an Administrative CEA and Deed Notice were established for the Minimal Operation System – (MOS-1) project which included this property, and no further groundwater investigation was required. The Deed Notice is currently plotted in NJ GeoWeb; however, the CEA isn't. A Conditional NFA letter was issued on May 3, 2012 for the MOS-1 linear construction project. The property formerly was a RCRA Large Quantity Generator (Conrail – VIP Container, EPA ID # NJD986571552). The facility is on record as having disposed of RCRA waste including D001, D002, F001, F002, F003, F004, F005 and New Jersey waste X003.
3	Star D Manufacturing aka "Johnston Avenue"	15801	50	262-272 JOHNSTON AVE	Jersey City	G000015743	The PI# currently has a closed status. A RIR/RAW–Soils Only, prepared in March 2007, identified TCE, PCE, and PAHs in soil above applicable standards, and PCE, TCE and BTEX in groundwater above applicable standards. The report recommended the excavation of PAHs, TCE and PCE above applicable standards. The NJDEP approved the 2007 RIR/RAW-Soils Only report on April 11, 2007. It should be noted that groundwater contamination was not addressed in this report. According to NJDEP DataMiner, the property was granted a NFA triggered by ISRA (E94358) on December 13, 1994, based on a PA approved on August 18, 1994. Star D Manufacturing was formerly a tenant at the property.

DRESDNER ROBIN

Table 3

List of Properties within Study Area(s) Deemed an Environmental Concern and Constraint
NJTA – NB-HC Rehabilitation
Newark City , Essex County, NJ
Bayonne City , Hudson County, NJ
Jersey City, Hudson County, NJ

Study Area	Site Name	Block	Lot	Address	City	Preferred ID Number	Environmental Concerns
3	262 Johnston Avenue	15801	49 & 50	262 JOHNSTON AVE	Jersey City	330616 & 917858	"262 Johnston Avenue" is an active case assigned NJDEP PI# 330616 and NJDEP Case # 06-12-23-0530-30y. NJDEP PI# 917858 is a remediation funding source PI# has also been assigned to the property. As discussed above, Star D Manufacturing was a tenant at the property. According to the Supplemental Remedial Investigation Report (SRIR), dated April 2022, the property is subject of an Administrative Consent Order, effective August 18, 2020 due to prior ownership non-compliance with NJDEP remediation timeframes. The previous report presenting soil and groundwater investigation data for this property was submitted to NJDEP in 2007 under PI# G000015743. The property was undergoing the initial phases of redevelopment as of the preparation of the report. Soil and groundwater quality investigations were conducted in 2020 and 2021. Thirty-six soil samples were collected for volatile organic analyses to establish conditions for four AOCs. Only two samples had reported concentrations above applicable SRS including one for PCE and one for TCE concentrations above respective Migration to Groundwater (MGW) SRS. Alternative Remediation Standards (ARS) were calculated for PCE and TCE; based on the ARS for PCE and TCE, further investigation and/or remediation of the AOCs impacted by PCE and TCE was judged not warranted. Groundwater sampling results revealed that PCE was reported at 3.92 ug/l, which is above the PCE criterion of 1 ug/l. TCE was reported at 1.19 ug/l, which is above the TCE criterion of 1 ug/l. With applicable rounding being applied the TCE concentration is in compliance with the TCE criterion. Both concentrations are below the NJDEP Vapor Intrusion Screening Levels of 36 ug/l for PCE and 3 ug/l for TCE as established in NJDEP's May 2021 Vapor Intrusion Technical Guidance. Since the redevelopment of the property had required decommissioning of the site's monitoring wells, a future investigation would be required when site conditions allow for the re-installation of monitoring wells. Historic Fill related soil contamination was identified at the site. A CEA for Historic Fill was approved on August 11, 2022.
3	Hudson County Chromate Site 204 (Conrail Edgewater Branch)	15801	2, 65 & portion of 81	Monitor Street (west side of New Jersey Turnpike)"	Jersey City	G000044585	The PI# currently has a closed status. An Unrestricted Use NFA was issued on May 3, 2012 for COPR. Historic Fill is not addressed in the NFA. No CEAs are documented on the property. The Deed Notice within the property pertains to the Hudson Bergen Light Rail Transit System. HCC 204 is between an elevated main stem railroad owned by Conrail and the viaducts of the NB-HCE.
3	FRANK B. ROSS	17502	1 THROUGH 12	2-16 ASH ST AND 440-446 WHITON ST	Jersey City	022126	The status of this property is active. A RAR/RAW Addendum prepared in October 2020 identified EPH/TPHC, chlorinated VOCs (PCE, TCE, cis-1,2-dichloroethene, vinyl chloride, 1,2-dichloroethane, and 1,1-dichloroethane), benzene, 1,4-dioxane, PCBs, Per-and polyfluoroalkyl Substances (PFAS), and PAHs and metals associated with Historic Fill, above standards in soil and/or groundwater above applicable standards. Remedial actions implemented from 2015 through March 2020 to address the contaminants included: 1) excavation of soil contaminated with chlorinated VOCs, benzene, PCBs, and EPH above applicable standards; 2) recording of a Deed Notice with cap on May 18, 2020 and establishment of a CEA on May 15, 2020 to address PAHs and metals associated with Historic Fill; 3) complete delineation of chlorinated VOCs in groundwater and establishment of a revised CEA for a portion of the site and extending off-site for PCE, TCE, vinyl chloride, 1,2-dichloroethane, benzene and 1,4-dioxane, 4) additional groundwater investigations necessary to further delineate chlorinated VOCs and PFAS in groundwater (results to be included in a RAR Addendum including a revised CEA); and 5) vapor intrusion investigation to be performed and results to be included in a RAR Addendum. The property has been redeveloped with housing. The site is judged to have the potential to impact the LOD if groundwater is encountered during construction; however, notably the CEA is mapped entirely west of the Conrail rail embankment west of the LOD. Groundwater flow direction in the CEA is toward the south-southeast, a cross-gradient direction relative to the LOD.

DRESDNER ROBIN

Table 3

List of Properties within Study Area(s) Deemed an Environmental Concern and Constraint
NJTA – NB-HC Rehabilitation
Newark City , Essex County, NJ
Bayonne City , Hudson County, NJ
Jersey City, Hudson County, NJ

Study Area	Site Name	Block	Lot	Address	City	Preferred ID Number	Environmental Concerns
3	Gargant Inc.	17501	4	437-445 WHITON ST	Jersey City	298044	The status of this property is closed. A RAR prepared in December 2007 identified TPHC, PCBs and metals above applicable standards in soil and PAHs, benzene and metals above applicable standards in ground water. The excavation of impacted soil (PCBs, TPHC and metals) was conducted and post-excavation samples indicated results below applicable standards. Since impacted soil was excavated, the potential for the ground water contaminants of PAHs, metals and benzene to migrate has been effectively minimized. The property received an Unrestricted Use NFA – Entire Site on April 23, 2009. However, there remains the potential for PAHs, metals and benzene to still exist above applicable standards.
3	New Jersey Transit Hudson-Bergen Light Rail – Hudson County MOS-1 & MOS-2	Numerous block and lots		Railroad ROW, Jersey City	Jersey City	766201 & G000008447	Hudson-Bergen Light Rail System Right-of-Way (ROW) – is within the Project 2 Study Area paralleling the NB-HCE for approximately 1.2 miles. The NB-HCE crosses above the ROW at three locations including Wilson Street, above Block 15801, Lots 2, 48 & 65 north of Johnston Street, and above Block 15801, Lot 81 where the ROW turns east toward Jersey Avenue. The property is comprised of numerous blocks and lots in Jersey City. The status of this property is active. A New Jersey Transit letter to NJDEP dated August 17, 2012 stated that two Deed Notices were approved for Minimal Operation System-1 (MOS-1) and MOS-2, which were recorded in January 2006 and August 2010, and that all soil hot spots identified during pre-construction investigations were remediated as part of construction between 1996 and 2006. Engineering controls were installed to cap Historic Fill. The Deed Notice recorded on February 2, 2006 was for multiple properties or portions of properties acquired by New Jersey Transit for the construction of the H-BLRTS MOS-1 project in Jersey City and Bayonne; consequently, all of these properties/portions are contained within the NJ Transit's right of way. The NJ Transit parcel numbers that are located within the limit of disturbance for this project include: E2GB, E2GA, Bay Ind. Track, 203D, 207, 205, 202, 201A, 204, 203C, 200, 203B, E5B, E5M, 1C, 5L, 5S, 5E, E3F, RE3D, E3H and 17B. The contaminants of concern that remain at these parcel numbers include various PAHs, various metals (arsenic, beryllium, chromium, copper, lead, and zinc), PCBs, EPH and dieldrin. Engineering controls include track ballasts, asphalt/concrete pavement, building foundation, and landscaped areas.
3	SUNOCO #80000320	15701	2 & 3	465 GRAND ST	Jersey City	016419	The status of this property is active. RIR Addendums were prepared in December 1993 and April 1994 to summarize investigations conducted to address petroleum hydrocarbon impacted soils detected during an EPA retrofit soil boring (Case No. 91-10-01-0912-22) and a discharge from a 550-gallon waste oil UST which was assigned Case No. 91-10-18-1038. The two case numbers were merged into 91-10-01-0912-22). These investigations indicated soil sample exceedances of BTEX, TPHC and lead. Groundwater samples indicated exceedances of BTEX, MTBE, TBA and lead. A RIR/RAW was prepared in June 2013 to summarize additional remedial investigations. These investigations indicated soil sample exceedances of benzene, PAHs, lead, and other metals. Groundwater samples indicated exceedances of benzene, total xylenes, TBA, lead, and other metals; however, at least two consecutive sampling rounds indicated results below applicable standards except for lead. Delineation of benzene and lead in soil is complete. PAHs and other metals in soil were attributed to Historic Fill. Remedial actions recommended to address the soil and groundwater contamination included restricted use via a site-wide Deed Notice for soil and a CEA for groundwater. A CRTK survey for 1988 listed antifreeze, batteries, dichlorofluoromethane, cement, acetone, chlorinated halogenated hydrocarbons, methane, lithium, starting fluid, oil, and gasoline. CRTK surveys provided for 1990-1996 listed gasoline, antifreeze, brake fluid, ethylene glycol, petroleum oil, waste oil, fuel oil, and batteries. CRTK surveys provided for 2000-2020 only list gasoline.
3	PSE&G Waterfront Switching Station	15702	1, 6, & 8 and portions of 2 through 5	435 GRAND ST	Jersey City	G000025785	The PI# currently has a closed status. A Deed Notice was filed on March 10, 1995 documenting an engineering control including a cap consisting of existing substation structures, a geosynthetic liner and stone installed in 1993, to address soil contamination that remained (lead, thallium and PCBs). A RAR was submitted in February 2019 for a dielectric fluid spill of approximately 4,000-gallons (Case No. 16-02-12-0319-38). The entire site is underlain with a geosynthetic clay liner which serves as a cap that was placed during prior site remediation activities; the impacted material from the spill was above the liner and did not impact soil or groundwater except for a minor amount of impacted soil around a lighting mast. Remedial actions included the excavation of impacted stone and sand above the liner and backfilling with certified clean fill, placement of new liner in areas where the liner appeared to have surficial contact with the dielectric fluid, and excavation of impacted soil around the lighting mast and backfilling with certified clean fill. Historic fill was noted during remedial investigations around the lighting mast; soil sample results indicated exceedances of PAHs attributed to Historic Fill. No further investigation or remediation is required. An Unrestricted Use AOC RAO was issued on February 7, 2019 for Case # 16-02-12-0319 38). However, Historic Fill still needs to be addressed. CRTK surveys were provided for 1993, 1994, 1997-2003 which stated that the facility produced, stored or used hazardous substances but none were listed. CRTK surveys provided for 2014-2020 listed lead and sulfuric acid from batteries, diesel fuel or #2 heating oil for an emergency generator, acetylene, and PVC.

DRESDNER ROBIN

Table 3

List of Properties within Study Area(s) Deemed an Environmental Concern and Constraint
NJTA – NB-HC Rehabilitation
Newark City , Essex County, NJ
Bayonne City , Hudson County, NJ
Jersey City, Hudson County, NJ

Study Area	Site Name	Block	Lot	Address	City	Preferred ID Number	Environmental Concerns
3	Hudson County Chromate Site 91 (NE Interceptor 1)	15801	76, 77, & 78	41 AETNA ST	Jersey City	G000008714	The status of this property is active. Investigations indicated soil sample exceedances of hexavalent chromium, PAHs, dieldrin, PCBs and various metals; one sample had a TPHC concentration of 13,000 mg/kg. Ground water samples had total and hexavalent chromium concentrations below standards, but other various metals were detected above standards. Sediment samples had total chromium concentrations above standards. The NJDEP recommended no further ecological investigation for sediments in Mill Creek due to comingled discharges from various sources. No further investigation with respect to hexavalent chromium-related impacts was recommended. Hexavalent chromium contamination is associated with Historic Fill, former industrial operations and fill placed at Site 16. A Deed Notice and cap were to be established for soils beneath the sewer pipeline that couldn't be sampled. The RIR/RAW was approved by the NJDEP on July 3, 2018. However, impacts associated with Historic Fill and/or former industrial operations still need to be addressed.
3	Hudson County Chromate Site 92 (NE Interceptor 2)	15801	3	52 AETNA ST	Jersey City	G000008715	The status of this property is active. A PA/SI report was submitted in August 2012 which discussed previous environmental investigations completed by others. These investigations indicated soil sample exceedances of hexavalent chromium, PAHs, and metals. Groundwater samples had various metals detected above standards. AOCs identified included: AOC-1 (hexavalent chromium-impacted fill), and AOC-2 (Historic Fill). A RIR/RAW was submitted in December 2016 and revised December 2018, to address hexavalent chromium impacts. The remedial investigation results did not indicate soils were impacted by COPR. Previous results indicated hexavalent chromium concentrations above standards in six samples; these locations were resampled, and hexavalent chromium did not exceed standards. Metals previously detected in soil and groundwater above standards were attributed to Historic Fill and/or former industrial operations and were not associated with COPR. An Ecological Evaluation indicated no further evaluation is warranted. No further investigation with respect to hexavalent chromium-related impacts was recommended. A Deed Notice and cap (existing material cap using 3-foot layer above pipe invert) were to be established for soils beneath the sewer pipeline that couldn't be sampled. The revised RIR/RAW was approved by the NJDEP on January 3, 2019. However, Historic Fill and/or former industrial operations impacts still need to be addressed.
3	Mill Creek	15801	73 & 77	JERSEY CITY INS	Jersey City	732896	The status of this property is active. A RIR/RAW was prepared in February 2021 to document investigations conducted between 2016 and 2020 for upland areas (areas above mean high water line) requiring additional investigation. A PA prepared in April 2017 identified 13 AOCs with nine requiring further investigation or remedial action. It should be noted that AOC-1 (surface water bodies/sediments), and AOC-4 (stormwater outfall and CSO) are to be addressed under separate cover in a sediment specific RIR/RAW. Soil sample results identified PCBs, dioxins, EPH, pesticides, PAHs and metals in soil above applicable standards. Groundwater results identified metals, benzene and chlorobenzene above applicable standards. PCBs, EPH and dioxins contamination in soil have been delineated. PCBs above USEPA Low Occupancy Areas of 100 mg/kg, dioxins co-located with PCB concentrations above 100 mg/kg, and EPH exceedances above the alternative free product limit of 30,000 mg/kg and the residual free product limit of 17,000 mg/kg will be excavated. PCBs above USEPA High Occupancy Areas and dioxins, PAHs, pesticides and metals remaining in soil above applicable standards will be addressed with engineering and institutional controls. Benzene and chlorobenzene in groundwater is to be investigated after hot spot removal activities. It should be noted that a Deed Notice and CEA are to be established to address the above contamination and that RAPs for soil and groundwater are expected to be filed with the NJDEP by the end of 2022.

DRESDNER ROBIN

Table 3

List of Properties within Study Area(s) Deemed an Environmental Concern and Constraint
NJTA – NB-HC Rehabilitation
Newark City , Essex County, NJ
Bayonne City , Hudson County, NJ
Jersey City, Hudson County, NJ

Study Area	Site Name	Block	Lot	Address	City	Preferred ID Number	Environmental Concerns
3	PITTSBURG METALS & GRAPHICS	15801	78	41 AETNA ST	Jersey City	G000005810	The status of this property is active. A PA prepared in January 2016 identified 20 AOCs with 17 requiring further investigation. A SI Report was prepared in September 2016. Soil sample results identified VOCs, PCBs, EPH, pesticides, PAHs and metals in soil above applicable standards. Groundwater results identified VOCs, SVOCs, PAHs, PCBs, pesticides, metals, and cyanide above applicable standards. Remedial investigations were recommended, and the Historic Fill (AOC-8) confirmed site-wide is to be addressed with engineering and institutional controls. A RIR/RAW for AOC-8 Only prepared in February 2020 indicated Historic Fill is present site-wide and is impacted with PAHs, metals and low-level PCBs. Remedial actions recommended included the excavation of the surficial two feet of fill material, and the implementation of a Deed Notice with a cap and a CEA. It should be noted that a Deed Notice and CEA are to be established to address the above contamination and that RAPs for soil and groundwater are expected to be filed with the NJDEP by the end of 2022.
3	JCRA TURNPIKE DUMP #5	15801	3, 4, 70, & 71	325 MEMORIAL DR AND AETNA ST	Jersey City	G000004612	The status of this property is active. A PA Report was prepared in April 1987 which noted that approximately 500 to 1,000 drums have been buried on site, an area was littered with transformer scrap and soaked with oil, and previous soil results indicated exceedances of metals, PCBs, pesticides and VOCs. Another PA Report was prepared in January 2007 which identified 16 AOCs, all of which required further investigation. A 30-Day Notice for PCB Remediation was prepared in June 2008 to address PCB soil contamination previously identified with concentrations up to 7,100 mg/kg. The delineation of PCBs to 10 mg/kg was completed and it was proposed that PCB impacted soil above 10 mg/kg would be excavated and PCBs less than 10 mg/kg would be addressed with engineering and institutional controls similarly as Historic Fill. Ground water sampling indicated exceedances of PCBs; however, it was recommended to reevaluate ground water quality once the proposed excavation work was conducted.

DRESDNER ROBIN

Table 3

List of Properties within Study Area(s) Deemed an Environmental Concern and Constraint
NJTA – NB-HC Rehabilitation
Newark City , Essex County, NJ
Bayonne City , Hudson County, NJ
Jersey City, Hudson County, NJ

Study Area	Site Name	Block	Lot	Address	City	Preferred ID Number	Environmental Concerns
3	Drum Dump South	15801	Portion of 3	52 AETNA ST	Jersey City	837645	The status of this property is active. A PA Report was prepared in January 2020 which identified 10 AOCs, all of which required further investigation except for AOC-6 (HCC Sites) which is being addressed by Honeywell, the responsible party. A SI Report was prepared in January 2021 for AOCs 1, 2, and 7 to 12. AOC-11 was associated with groundwater impacts from PFOS and AOC-12 was associated with ecological impacts in Mill Creek. Soil sample results indicated exceedances of PCBs, PAHs and metals above applicable standards. Groundwater sample results indicated exceedances of PFOs. Impacts related to Mill Creek are to be addressed under PI No. G000008779 (Hudson County Chromate 165). A SI/RI/RAW for AOCs 3 and 4 was prepared in January 2020. Site and remedial investigations identified PAHs, metals, dieldrin and PCBs above applicable standards attributed to Historic Fill and recommended implementation of engineering and institutional controls. Site and remedial investigations identified PCBs and TPHC above applicable standards attributed to previous site operations; PCBs above 10 mg/kg and TPHC above 10,000 mg/kg are proposed to be excavated and remaining PCBs and TPHC are to be addressed with engineering and institutional controls. Following soil excavation activities, a groundwater investigation is recommended to evaluate the presence or absence of PCBs and dissolved-phase groundwater impact. Groundwater results identified PAHs and metals above applicable standards and recommended implementation of a CEA. A RIR/RAW for AOCs 4 and 5 was prepared. Remedial investigations to delineate the TPHC above 10,000 mg/kg indicated that TPHC was non-detect and the previously identified elevated concentrations are no longer present; TPHC impacted soil remaining in place is to be addressed with engineering and institutional controls. Remedial investigations identified exceedances of EPH and PCBs attributed to adjacent properties, which have been delineated; remedial actions include the excavation of EPH and PCB hot spots. Soil remaining in place to be addressed with engineering and institutional controls. It should be noted that a Deed Notice and CEA are to be established to address the above contamination and that RAPs for soil and groundwater are expected to be filed with the NJDEP by the end of 2022.
3	L&L Select Container	15802	74 to 76	246 JOHNSTON AVE	Jersey City	026315	The status of this property is active. A RIR/RAW prepared in July 2016, supplementing TRC's May 2015 RIR, summarizes remedial investigations for AOC 6 (Historic Fill), AOC 7 (historic rail lines, Case No. 99-04-01-0214-11), and investigation of a new AOC (AOC-9 – PCBs adjacent to northern property line). Soil sample results identified PCBs, PAHs and metals in soil above applicable standards attributed to Historic Fill and are to be addressed with engineering and institutional controls. Groundwater results identified metals above applicable standards attributed to Historic Fill, and a CEA was established on October 1, 2015. It should be noted that a Deed Notice is to be established to address the above contamination and that a Remedial Action Permit (RAP) for soil is expected to be filed with the NJDEP by the end of 2022.
3	The View	15801	74 to 76	246 JOHNSTON AVE	Jersey City	576740	The status of this property is active. A RIR/RAW prepared in June 1999 summarized investigation of Historic Fill and possible chromate waste associated with HCC Site 91. Soil sample results indicated exceedances of PAHs and metals above applicable standards. No hexavalent chromium was detected in soil or groundwater. Numerous Phase Is and PA Reports have been prepared and identified AOCs including Case No. 99-04-01-0214-11 (Former L&L Select Container), waste and debris, Historic Fill, historic use, and regional groundwater issues and environmental investigations. A RIR/RAW prepared in July 2016, supplementing TRC's May 2015 RIR, summarizes remedial investigations for AOC 6 (Historic Fill), AOC 7 (historic rail lines), and investigation of a new AOC (AOC-9 – PCBs adjacent to northern property line). Soil sample results identified PCBs, PAHs and metals in soil above applicable standards attributed to Historic Fill and are to be addressed with engineering and institutional controls. Groundwater results identified metals above applicable standards attributed to Historic Fill, and a CEA was established on October 1, 2015. It should be noted that a Deed Notice is to be established to address the above contamination and that a RAP for soil is expected to be filed with the NJDEP by the end of 2022.
3	Hudson County Chromate Site 7	Adjacent to 15802	11	NJ TURNPIKE & JERSEY CITY BLVD	Jersey City	G000008635	The status of this property is active. A RIR/RAW prepared in April 2017 (revised July 2018) identified hexavalent chromium in soil above applicable standards which was delineated except at two locations, COPR was detected in the soil, chromium-related groundwater impacts were delineated, and metals detected in soil and groundwater above standards were attributed to Historic Fill and/or naturally occurring background conditions except antimony and vanadium were attributed to COPR. The report recommended that the remedial investigation for chromium-related impacts was complete. A Notice in Lieu of Deed Notice (chromium-impacted soil including antimony and vanadium) and CEA (total chromium) were proposed, and the existing roadway pavement cap was to be the engineering control. The NJDEP approved this report in a letter dated July 19, 2018. Historic Fill is not addressed in the Notice in Lieu of a Deed Notice and the CEA.
3	FORMER JC IMPOUND LOT	21504	4 & 5	101 PHILLIP ST	Jersey City	U2564	Inspection Summary Reports were provided for 2016, 2017, 2018, and 2020. Previously the property was out of compliance for failing to deposit all collected solid waste at an approved facility and failure to obtain a Solid Waste Facility (SWF) permit. Material stockpiled was associated with the 6th Street project (Creamer) and material from JCMUA and was to be properly disposed of offsite. As of the last site inspection on April 2, 2020, all illegally dumped solid waste has been removed, the facility is in compliance, and the property was to be acquired by Liberty Science Center. The property is located within an area mapped as Historic Fill as is the adjoining section of the NB-HCE; Historic Fill possibly has impacted soil and groundwater in the vicinity.

DRESDNER ROBIN

Table 3

List of Properties within Study Area(s) Deemed an Environmental Concern and Constraint
NJTA – NB-HC Rehabilitation
Newark City , Essex County, NJ
Bayonne City , Hudson County, NJ
Jersey City, Hudson County, NJ

Study Area	Site Name	Block	Lot	Address	City	Preferred ID Number	Environmental Concerns
3	SCITECH SCITY	21504	5, 6, & 7	PHILLIP ST & COMMUNIPAW AVE	Jersey City	777955	The status of this property is active. A RIR was submitted in November 2016 to address PCB and dieldrin soil contamination identified during SI activities and to further characterize the former sedimentation tank concrete. A PA/Phase I identified six AOCs which all required further investigation. Soil and groundwater results indicated PAHs and metal exceedances attributed to Historic Fill. PCBs and dieldrin were also detected in soil at one location above applicable standards and remedial investigations delineated the impacts. Concrete results indicated exceedances of PAHs but the concrete could be used as backfill with engineering and institutional controls. A RAW was submitted in April 2018 which recommended remedial actions that included the excavation of PCB and dieldrin contaminated soil, and the implementation of engineering and institutional controls to address Historic Fill in soil and groundwater and PAH exceedances in reuse of crushed concrete.
3	Hudson County Chromate Site 93	21504	4, 7, & a portion of 5	PHILLIP ST & COMMUNIPAW AVE	Jersey City	250059	The PI# currently has a closed status. A RIR/RAW was submitted in December 2016 and a revised RIR was submitted in July 2017 to address hexavalent chromium impacts previously identified in soil and groundwater. Remedial investigations did not indicate that soil or groundwater was impacted by COPR or hexavalent chromium. The metals previously detected in soil and groundwater was attributed to Historic Fill, former industrial operations, and/or background conditions and are not associated with COPR. The December 2016 RIR/RAW was withdrawn and the July 2017 RIR concluded that no further investigation or action with respect to chromium was recommended. The NJDEP approved the RIR on July 28, 2017. An Unrestricted Use Entire Site RAO was issued on August 29, 2017. It should be noted that these investigations only addressed chromium impacts. Previous investigations also indicated impacts to soil and groundwater associated with Historic Fill, former industrial operations, and/or background conditions.
3	Burma Road Development	21503	9	97 BURMA RD	Jersey City	202435	The status of this property is active. A PA/SI/RIR submitted in May 2017, identified seven AOCs, three requiring further investigation. Investigations indicated soil exceedances of naphthalene, PAHs, metals, and PCBs, which were attributed to Historic Fill. A RAR/RAW was submitted in March 2018. Further investigations were conducted, and it was determined that mercury contamination in the eastern portion of the site is attributed to a discrete discharge from the former rail lines and not Historic Fill. Remedial actions included the recording of a Deed Notice on February 2, 2018 and engineering controls for site-wide Historic Fill soil contaminants (PAHs, naphthalene, arsenic, lead and PCBs), and mercury associated with AOC-2. A CEA for site-wide Historic Fill groundwater contamination including PCBs was established on August 19, 2019.
3	Lafayette Senior Living	21503	9	463, 471-489 PACIFIC AVE	Jersey City	173026	The property is listed on the Brownfields, NJ Releases, Voluntary Cleanup Plan, State Hazardous Waste Site and Engineering Control databases. A Memorandum of Agreement was executed on January 27, 2003 and Case No. 03-01-17-0524-24 was assigned. The property is listed as a closed case. According to NJDEP DataMiner, the case received a Restricted Use NFA on August 14, 2007, and a Deed Notice was filed on September 14, 2006 to address PAHs and lead soil contamination with a cap. The property is located within an area mapped as Historic Fill; Historic Fill possibly has impacted groundwater in the vicinity.
3	231 Communipaw Avenue (Jersey City Sewer Authority)	21504	4	231 Jersey City Road	Jersey City	NJR000017251	EDR lists theThe property is listed as JC Sempre Construction – Env. Comm. on the RCRA Non-Generator and NJ Release databases. JC Sempre is a verified non-generator (NJR000017251). Illegal dumping that is contaminating the soil was reported associated with a contractor doing cleanup at Jersey City College (Case No. 94-03-21-1814-46). T The property is also listed as Bunncenpip Bunncenpip 202, Inc. on the NJ Release database. Soil sampling revealed soil contamination with petroleum hydrocarbons and Case No. 95-03-31-1205-57 was assigned. No further information is known for either case numbers. The property is nearly 250 feet from the NB-HCE.
3	New Jersey Turnpike Interchange 14C	Adjacent to 21504	5	NJTP Interchange 14C	Jersey City	93-6-11-1536-43	The property is listed with numerous cases on the NJ Release and Spills databases. The majority of the spills or releases are of no concern due to the limited quantity released or the spill was contained. However, soil sample results revealed elevated levels of dieldrin in the area of a road widening project in June 1991 and was assigned Case No. 93-06-11-1536-43. No further information was provided.
3	Hudson County Chromate Site 19 (Phillip Street Junction)	21503	2-6, 13, & 14	CAVEN POINT AVE	Jersey City	G000008647	The status of this property is active. A PA/SI report was submitted in August 2012 which discussed previous environmental investigations. These investigations indicated soil sample exceedances of hexavalent chromium, and groundwater sample exceedances of total chromium. AOCs identified included: AOC-1 (hexavalent chromium-impacted fill), AOC-2 (Historic Fill), and AOC-3 (drainage basin and culvert). A RIR/RAW was submitted in June 2018 and the remedial investigations delineated chromium-related soil impacts (hexavalent chromium and COPR), and metals (antimony, arsenic, lead, nickel and vanadium) were detected above applicable standards attributed to Historic Fill and/or COPR. Groundwater sample results indicated one well (TWP-04) with an exceedance of total chromium with delineation complete, and metals detected above applicable standards attributed to Historic Fill and/or naturally occurring regional conditions. Sediment samples and surface water samples were collected from the drainage basin (AOC-3) and results indicated exceedances of metals above available freshwater Ecological Screening Criteria (ESC); however, the receptor evaluation recommended no further ecological evaluation. The proposed remedial actions for soil included soil excavation (excavation of shallow soils), engineering controls (cap consisting of existing soil, vegetation, clean fill in sewer area, and clean fill in non-sewer area) and institutional controls (Deed Notice for hexavalent chromium, antimony and vanadium), and the proposed remedial actions for groundwater included monitored natural attenuation, which was to be further evaluated once soil remedial actions were complete. The NJDEP approved the RIR/RAW in a letter dated August 13, 2018. The property is located within an area mapped as Historic Fill as is the adjoining section of the NB-HCE, Historic Fill possibly has impacted soil and groundwater in the vicinity.

DRESDNER ROBIN

Table 3

List of Properties within Study Area(s) Deemed an Environmental Concern and Constraint
NJTA – NB-HC Rehabilitation
Newark City , Essex County, NJ
Bayonne City , Hudson County, NJ
Jersey City, Hudson County, NJ

Study Area	Site Name	Block	Lot	Address	City	Preferred ID Number	Environmental Concerns
4	MCI (RIDFNJ)	10901	84	NEW JERSEY TPKE MM 7.3	Jersey City	00000007119	CRTK Surveys were provided for 1999 and 2006, which stated that the facility produced, stored or used hazardous substances but none were listed for 1999, and that the facility did not produce, store or use hazardous substances in 2006. No CRTK Surveys were provided for 2001, 2002, 2004 and 2005. No spills or releases have been reported.
4	Path C Yard/Charles H. Anderson	10901	84	120 ACADEMY ST	Jersey City	006539, 006194 & 003111	Two NJDEP PI# are applicable to the portion of the Study Area crossing Block 10901, Lot 84: PI# 006539 (PATH C Yard) and 006194 (Charles H. Anderson, Inc.). The Study Area portion of the property contains one structure. Facilities on the property outside the Study Area include a train car washing building, a "running repair" building and an electrical substation. A RIR Addendum under PI# 006194 for the PATH Waldo Yard was prepared in September 1997. The RIR Addendum presented the results of an Investigation for Historic Fill in various areas of the site, including soil several samples collected within the Historic Fill. Several PAHs and dieldrin were found at concentrations exceeding their respective residential and/or non-residential SRSs. Two AOCs are tracked in the case inventory document (CID) for PI# 006539 including AOC 1: Sie-Wide Historic Fill and AOC 2: Historical Detections of Dieldrin in Soil. Historic Fill ranges in depth from five to greater than eleven feet. Dieldrin reportedly was found above SRS in soil in 1997 but was not detected in confirmation samples collected in August 2017. PI# 006539 remains an active case according to NJDEP DataMiner for Activity #LSR170001 and document title "NJL600177273/9905120". The number 9905120 refers to the NJDEP Case Transfer Report dated April 15, 1999 pertaining to the Historic Fill found under PI# 006194. A RIR Addendum was prepared in January 2018 to address historical detections of dieldrin in soil. The remedial investigations did not indicate any exceedances of dieldrin and the results of the 1997 sampling event were considered anomalous. No CEAs or Deed Notices have been established for Historic Fill under PI# 006539.
4	Dickinson High School	8401	1	2 PALISADE AVE	Jersey City	016048	The status of this property is active. A RIR prepared in May 1998 identified TPHC and PAHs in soil above applicable standards associated with UST closure activities, which were delineated. The report recommended the implementation of a Deed Notice and cap to address the PAH soil contamination remaining in place; however, the Public Notification submittal in May 2016 stated that the remedial investigation related to the USTs is in progress.
4	Newport Substation	6902	23	615 MONMOUTH ST	Jersey City	632209	The status of this property is active. A RIR prepared in November 2018 identified PAHs and metals in soil above applicable standards attributed to Historic Fill. No ground water samples were collected but it was assumed that ground water is impacted from Historic Fill. The report recommended that the PAHs and metals in soil and ground water associated with Historic Fill be addressed with engineering and institutional controls. A CEA was established on February 24, 2020 for Historic Fill contaminants according to NJDEP DataMiner; a Deed Notice has not yet been recorded.
4	Statco Warehouse	6903	1 to 3	255-259 COLES ST and 614 MONMOUTH ST	Jersey City	774249	The status of this property is active. A SI Report prepared in December 2019 identified VOCs, SVOCs, mercury, PCBs, and EPH in soil above applicable standards, which require further delineation, and PAHs and metals detected in soil and/or groundwater above standards were attributed to Historic Fill. In addition, LNAPL was detected in the soil associated with AOC-6 (former UST) approximately 250 feet outside the Study Area. AN LNAPL Reporting Form in September 2018 indicated that LNAPL was not present offsite. Additional investigations were conducted to delineate LNAPL and remedial measures included delineation, excavation and disposal of contaminated soil. No measurable LNAPL and no groundwater exceedances were reported in a recovery well installed in August 2018. The recovery well was decommissioned in November 2019. The report recommended remedial investigations to further delineate VOCs, SVOCs, mercury, PCBs, and EPH soil impacts, and that the PAHs and metals soil and groundwater contamination associated with Historic Fill should be addressed with engineering and institutional controls. No Deed Notices or CEAs have been recorded for the Site according to NJ GeoWeb.
4	14th Street Garden Center	7004	9	793 JERSEY AVE	Jersey City	00000043357	CRTK Surveys were provided for 2008-2020, which listed propane cylinders. Notices of Violations issued for failure to submit Community Right to Know surveys for 2006-2008. No spills or releases have been reported.
4	Sunoco Station #80000316	7101	12	784 JERSEY AVE, 14TH STREET	Jersey City	016405	The status of this property is active. A RIR prepared in May 2016 identified BTEX, MTBE, TCE, 2-methylnaphthalene, and naphthalene in soil above applicable standards associated with UST closure activities, which were delineated except where utilities or land use prohibited sampling. Groundwater impacts of benzene and VOC TICs associated with UST closure activities were delineated, and metals detected in soil and groundwater above applicable standards were attributed to Historic Fill and/or naturally occurring background conditions. The report recommended that the remedial investigation for AOC-1 to AOC-7 was complete. A CEA was established on February 3, 1998 for BTEX, MTBE, TBA and lead and a revised CEA was submitted with the RIR for benzene and VOC TICs. The CEA is projected into the intersection of Jersey Avenue and 14th Street. A CEA was established on December 16, 2021 for Historic Fill for Block 7101, Lot 12. Remedial actions to address the remaining soil contamination related to the former USTs still needs to be addressed, and potential impact to the soil from Historic Fill may need to be addressed.

DRESDNER ROBIN

Table 3

List of Properties within Study Area(s) Deemed an Environmental Concern and Constraint
NJTA – NB-HC Rehabilitation
Newark City , Essex County, NJ
Bayonne City , Hudson County, NJ
Jersey City, Hudson County, NJ

Study Area	Site Name	Block	Lot	Address	City	Preferred ID Number	Environmental Concerns
4	FORMER HERMANS TRUCK PARTS	7004	2, 7, & 8	264 COLES ST	Jersey City	G000010067 & 803394	The status of this property is active. A RIR prepared in January 2021 to characterize soil and groundwater associated with former operations and Historic Fill identified EPH, benzene, naphthalene, 2-methylnapthalene, PAHs and PCBs in soil above applicable standards which were delineated, and PAHs and metals detected in soil and groundwater above standards were attributed to Historic Fill. The report recommended that remedial investigations were complete. Remedial action evaluation was in progress to address the remaining soil and groundwater contamination but would likely include limited excavation of the VOCs/PCB impacts. A CEA for Historic Fill was established on March 8, 2022.
4	MOON PYP INC.	7001	2	227 COLES ST	Jersey City	00000058171	A CRTK report dated May 7, 2020 stated that the facility, which conducted digital printing, is out of business. Notices of Violations were issued for failure to submit CRTK surveys for 2013-2018 but the violations were rescinded. No spills or releases have been reported.
4	WALTON TERMINAL	7001	1	310 12TH ST	Jersey City	016808	The PI# currently has a closed status. A RIR was submitted in December 1997 for three USTs (C1 to C3) abandoned in place in 1995. Soil sample results indicated exceedances of TPHC and PAHs (Case No. 96-9-25-1205-54). Additional soil sampling was conducted to delineate the TPHC and PAHs. Groundwater sample results from temporary well points indicated exceedances of benzene, fluoranthene and pyrene; however, groundwater samples collected from monitoring wells indicated no exceedances of applicable standards. The report concluded that Historic Fill is present at the site and that no further action for soil or groundwater is recommended. A Deed Notice was recorded on May 30, 2001 for remaining soil contamination (TPHC and PAHs) and a Restricted Use NFA was issued on November 30, 2001. The Deed Notice is not shown on NJ GeoWeb.

DRESDNER ROBIN

Table 3

List of Properties within Study Area(s) Deemed an Environmental Concern and Constraint
NJTA – NB-HC Rehabilitation
Newark City , Essex County, NJ
Bayonne City , Hudson County, NJ
Jersey City, Hudson County, NJ

Study Area	Site Name	Block	Lot	Address	City	Preferred ID Number	Environmental Concerns
4	NATIONAL COLD STORAGE	7001	1	310 12TH ST	Jersey City	016823	The Program Interest consists of a terminated UST registration. Documents provided by NJDEP indicate that one 1,500-gallon and one 550-gallon leaded gasoline UST were removed in 1988, and a discharge was noted during removal (Case No. 88-07-15-1508). Impacted soil was reportedly excavated, and groundwater sample results indicated exceedances of BTEX. It is unknown if soil was remediated, and if additional remedial investigations are required for soil and groundwater. The issuance of an NFA is not documented for the UST removal. A NJDEP Communication Center Notification Report submitted for an ammonia release was reported when an old product line was ruptured during redevelopment activities (Case No. 95-4-12-1310-33) but case closure was recommended. A NJDEP Communication Center Notification Report submitted for abandoned drums (refrigerant oils, glycols, and kerosene) from former National Cold Storage was reported (Case No. 95-04-10-1641-52). The drums were to be properly disposed of offsite and spills from leaking drums were to be cleaned up; however, the status of the cleanup is not available. A HRHC Report of Field Investigation dated December 2, 1980 documents the presence of approximately 60 abandoned drums (phenol, toluene, methylene chloride, 1,1,1-trichloroethane and acetic acid) at 12th and Monmouth Streets.
4	PORT AUTHORITY TECH CENTER	8701	1	241 ERIE ST	Jersey City	023185	The PI# currently has a closed status. A UST Questionnaire dated July 17, 2014 indicated one 2,500-gallon light diesel fuel UST was installed in April 2004 serving an emergency backup generator. According to DataMiner, the property has a closed UST case (N99-0091) with an Unrestricted Use AOC NFA issued on February 29, 2000 for a 550-gallon waste oil UST removed in March 1999. A Compliance Evaluation Report-UST Inspection dated October 15, 2020 indicated the property failed to register regulated tanks, and all three tank/line sumps associated with containment visually failed inspection. No spills or releases were documented. According to NJDEP GeoWeb, the site is listed as a Hazardous Waste Generator, non-commercial environmental lab, an x-ray industrial facility, a radioactive materials industrial facility and a medical waste generator.
4	NJDOT 139 Contract 2 & 3	6902	24	Route 139 between 12TH ST & 14TH ST viaducts	Jersey City	165112	The status of this property is active. A SI/RIR was submitted in May 2004 to document site and remedial investigation activities for potential petroleum contamination noted at a soil boring (Case No. 86-09-23-0200) and current tank field (Case No. 02-10-03-0034-33). Soil sample results indicated exceedances of metals and PAHs attributed to Historic Fill, and lead was detected above the TCLP Hazardous Waste Threshold level but was delineated. No evidence of free product was observed except in Boring B-9, and TPHC was detected above 10,000 mg/kg (B4-S2) and above 5,000 mg/kg in borings B-2 and B-8 on Block 395.1, Lot 2 now designated Block 6902, Lot 24. Block 6902, Lot 24 is listed as a property with environmental constraints in Section 7.4.22. Approximately 600 cubic yards of petroleum-contaminated soil was identified. A RAW submitted in January 2005, revised December 2005, proposed remedial actions consisting of using excavated contaminated soil as backfill, except for soils removed from a lead-hazardous area and soil containing free product in a petroleum-contaminated area. The RAR submitted in March 2011 documents remedial actions conducted in 2006 to 2009. 6,000 of 11,000 tons of excavated soil was disposed off-site (including 30 tons from the lead hazardous soil area and 26 tons from the petroleum product delineation area); the remaining 5,000 tons was reused as backfill. Approximately 470,000 gallons of groundwater was dewatered and conveyed to an on-site infiltration basin. The report noted that the remedial actions were conducted to complete construction activities and may not have fully addressed the final remedial actions needed to complete remediation (i.e., institutional controls [Deed Notices and CEAs] and engineering controls), which is the responsibility of the property owners.

DRESDNER ROBIN

Table 3

List of Properties within Study Area(s) Deemed an Environmental Concern and Constraint
NJTA – NB-HC Rehabilitation
Newark City , Essex County, NJ
Bayonne City , Hudson County, NJ
Jersey City, Hudson County, NJ

Study Area	Site Name	Block	Lot	Address	City	Preferred ID Number	Environmental Concerns
4	Holland LLC – Amoco	8603	2	235 12TH ST	Jersey City	003974	The status of this property is active. A RIR was submitted in April 2014 to document remedial investigation activities for the former tank field (Case No. 86-09-23-0200) and current tank field (Case No. 01-03-29-1329-42). A release was observed in September 1986 during removal of USTs, waste oil tank and fuel oil tank (Case No. 86-09-23-0200). A recovery system operated between September 1986 to June 1992 to address LNAPL in monitoring wells; the recovery system has been removed and LNAPL has not been observed since May 2004. Previous soil sample results indicated exceedances of benzene, total xylenes and lead, and previous groundwater sample results indicated exceedances of BTEX, MTBE, VOC TICs and lead above applicable standards. A CEA was established in November 1999 for benzene, ethylbenzene, xylenes, lead and VOC TICs. In March 2001, an increase in MTBE and TBA concentrations in groundwater was observed within the vicinity of the new tank field (three 12,000-gallon unleaded gasoline and one 12,000-gallon diesel fuel UST) and was not associated with Case No. 86-09-23-0200; therefore, Case No. 01-03-29-1329-42 was assigned. The report concluded that the soil and groundwater contamination has been delineated, further investigation into off-site sources to be conducted, and that the CEA approved in 1999 remains protective of groundwater conditions. A SI/UST Closure report was prepared in October 2019 for the removal of the three 12,000-gallon unleaded gasoline and one 12,000-gallon diesel fuel UST. No evidence of a discharge was noted. Post-excavation samples indicated exceedances of benzene which are believed to be associated with Case No. 86-09-23-02000 and the CEA established for gasoline-related VOC and lead contamination. No groundwater samples were collected since there was no evidence of a discharge and a CEA is already established for the Amoco Service Station. No further action proposed and an Unrestricted Use AOC RAO was filed on October 23, 2019. A SI report was prepared in February 2020 in response to a discharge from a newly installed UST system in January 2019 consisting of one 15,000-gallon gasoline UST and one partitioned tank with 7,000-gallons of premium gasoline and 8,000-gallons of diesel (Case No. 19-02-06-1536-03). Gasoline odors and elevated PID readings were detected but no free product was noted. Soil sample results indicated exceedances of benzene, ethylbenzene and toluene above the NJDEP IGWSSL, and groundwater sample results indicated exceedances of BTEX and VOC TICs. Historical discharges have been reported but comparison of the historic data with the new data indicates a new discharge occurred in February 2019. The report concluded that delineation of the soil and groundwater impacts, and a vapor intrusion evaluation is required.

DRESDNER ROBIN

Table 3

List of Properties within Study Area(s) Deemed an Environmental Concern and Constraint
NJTA – NB-HC Rehabilitation
Newark City , Essex County, NJ
Bayonne City , Hudson County, NJ
Jersey City, Hudson County, NJ

Study Area	Site Name	Block	Lot	Address	City	Preferred ID Number	Environmental Concerns
4	NEWPORT AUTO SERVICE	8603	1	726 JERSEY AVE	Jersey City	014406	The status of this property is active. A UST Closure/SI Report was prepared in January 2014 for removal of three 1,000-gallon leaded gasoline USTs in March 2013 discovered during construction activities. Evidence of a discharge was noted in soil (Case No. 13-05-22-1638-37 which was merged with Case 93-06-25-1555-15). Soil samples indicated exceedances of benzene, naphthalene and VOC TICs. A RIR was prepared in May 2014 to summarize remedial investigations performed to address historic discharges related to Case No. 93-06-25-1555 and 13-05-22-16-38-37. Nine AOCs were identified at the site.The AOCs consisted of several sets of motor fuel, heating oil and waste oil USTs of different sizes and ages, dispenser islands and piping, former hydraulic lift cylinders and Historic Fill. A RAR was submitted on December 22, 2017 to summarize remedial actions completed. An Unrestricted Use AOC RAO was issued on January 24, 2018 for six AOCs and an Unrestricted Use AOC RAO-Soils Only was issued on January 24, 2018 for two additional AOCs . A Limited Restricted Use AOC RAO was issued on September 17, 2018 for AOC-10 (Petroleum impacted groundwater associated with two of the AOCs)and amended on May 2, 2019. Remediation remains to be completed for AOC-9 (Historic Fill): the AOC is to be addressed by the property owner. Two CEAs are currently in effect: one for benzene, TBA, VO TICs and alkanes established on November 7, 2004 with a projected duration of 33.2 years; the second for Historic Fill established on May 23, 2019. No Ded Notices have been recorded.
4	380 9th Street GW Contamination	Adjacent to 6902	29	380 9TH ST	Jersey City	G000000974	The PI# currently has a closed status. A NJDEP case transfer report stated that Tailored Kitchens is undergoing an ECRA soil cleanup (E87808). An abandoned railroad repair yard is located north of Tailored Kitchens with confirmed levels of TPHC, PAHs and BNs above applicable standards. The case manager recommended investigation for source of contamination and referral to the Discharge Response Element metro field office. According to DataMiner, ISRA Case No. E87808 is closed and a Historic NFA was issued. It is unknown if ECRA soil cleanup was conducted and if investigations were conducted to investigate the contamination from the abandoned railroad repair yard north of Tailored Kitchens. A HRHC Field Investigation dated March 21, 2002 was conducted to determine if the facility was non-compliant with any NJDEP regulations. An auto wrecker named T&S was operating at the property. Disassembled car parts including tires were sold to unidentified vendors. During the field visit hundreds of car engines were resting on bare soil along with approximately 1,000 used tires; additional engines, tires and car parts were noted inside the facility; and a 250-gallon waste oil tank was located outside the building's bay door. T&S had to cease operations and Jersey City Incinerator Authority (JCIA) would remove the materials. Potential impacts to soil and groundwater may exist. The property is located within an area mapped as Historic Fill as is the adjoining section of the NB-HCE.
4	RESEARCH AND MFG CORP OF AMERICA	6902	29	360 9TH ST	Jersey City	G000014289	The PI# currently has a closed status. A RIR was submitted in September 2005 to document investigations conducted for AOCs identified at the property based on a PA report prepared in September 2005. Soil sample results indicated exceedances of BNs, PCBs, pesticides, metals, and TPHC. Groundwater results indicated exceedances of PAHs, chloromethane, chloroform, dieldrin and metals. The soil contamination was attributed to Historic Fill except for TPHC, and a site-wide Deed Notice was proposed. The PAHs and metals contamination in groundwater was attributed to Historic Fill and a CEA was proposed. A RIR/RAW was submitted in July 2011 to discuss further investigations conducted to address pesticides, TPHC, PAHs and metals in soil, and groundwater. The investigations 1) did not indicate a release of pesticides from Research & Mfg. and that the two areas of aldrin above standards in soil are isolated and are to be addressed with the site-wide Deed Notice; 2) metal contamination is related to Historic Fill and is to be addressed with the site-wide Deed Notice and cap; 3) TPHC exceedance was attributed to area-wide Historic Fill and the up gradient former Conrail property and that the PAHs are not related to discharges from USTs but are associated with Historic Fill, and are to be addressed with the site-wide Deed Notice and cap; and 4) groundwater results indicated exceedances of metals attributed to background conditions or Historic Fill, and is to be addressed with a CEA. A Deed Notice was filed on March 27, 2012 with a cap for various metals and PAHs, TPHC and aldrin. A CEA was established on September 20, 2011 for Historic Fill and several metals. A Restricted Use NFA for the Entire Site was issued on October 12, 2011. All structures were demolished around 2014 and the property has been redeveloped with housing.

DRESDNER ROBIN

Table 3

List of Properties within Study Area(s) Deemed an Environmental Concern and Constraint
NJTA – NB-HC Rehabilitation
Newark City , Essex County, NJ
Bayonne City , Hudson County, NJ
Jersey City, Hudson County, NJ

Study Area	Site Name	Block	Lot	Address	City	Preferred ID Number	Environmental Concerns
4	400 NEWARK AVE	9806	2 & 3	400 NEWARK AVE	Jersey City	0906-20-0011.1	A Land Use permit for a Flood Hazard Area (FHA) Individual Permit and Verification was approved on March 5, 2021 to build a mixed use residential/commercial building. The property is listed in the NJ Release database. Historic soil and groundwater contamination was found, and Case No. 04-08-20-1320-21 was assigned.
4	PAUL BUCCI PLUMBING	9801	11	29-31 DIVISION ST	Jersey City	016338 & 021921	The PI# currently has a closed status. UST documents noted that two 2,000-gallon light diesel fuel USTs used for fueling vehicles for an auto repair business were removed in September 1988 and no contamination was noted. ISRA documents were provided for ProTech Shading Inc. (E88074) who manufactured window shades on the 2nd floor of the building triggered by sale of property. Small quantities of hazardous substances noted (benzene, mineral spirits, triacetin C.P., spray paint, auto antifreeze, enamel paint, lacquer, and sanding sealant), and no spills or discharges of hazardous substances noted. The fuel-dispensing pumps were not located in the leasehold portion used by ProTech. According to DataMiner, ISRA Case No. E88074 is closed and a Historic NFA was issued. The property is located within an area mapped as Historic Fill as is the adjoining section of the NB-HCE.
4	Desimon Auto Body	9806	8	380 NEWARK AVE	Jersey City	265202	The PI# currently has a closed status. Soil and groundwater investigations conducted in 2004 revealed exceedances of various PAHs and metals in soil, and various PAHs, metals and total cyanide in groundwater. Two No. 2 heating oil USTs were removed in November 2005 and visual inspection found the USTs compromised (Case No. 05-11-29-1445-31). Post-excavation results indicated there no exceedances of current Soil Remediation Standards, and groundwater was not encountered; therefore, a Letter of No Further Action was requested. A PA/SI/RI/RAW prepared in January 2006 identified PAHs and metals in soil above applicable standards attributed to Historic Fill, and VOCs and SVOC TICs in groundwater above applicable standards. The report recommended that the Historic Fill be addressed via engineering and institutional controls. Additional investigation was warranted for groundwater. A RIR/RAW prepared in June 2008 documented additional investigations conducted at the property. Product was detected in MW-1 and MW-2 in the vicinity of the former USTs, and product recovery was conducted from September 2006 to August 2007. Groundwater samples collected from MW-1 in 2006 for VOCs and BNs did not indicate exceedances of GWQS. Both wells were abandoned in September 2007 and no further investigation was recommended. The RAW recommended an engineering control (capping of site), Deed Notice and CEA to address Historic Fill contamination. A Deed Notice recorded on May 12, 2017, documented an engineering control consisting of a cap protective of various PAHs and metals. A CEA was established on February 9, 2015 for various PAHs and metals. A Restricted Use RAO with Permit Requirements for the Entire Site was issued on March 3, 2015.
4	391-393, 307 & 401 7th STREET	9806	3 & 5	391-393, 307 & 401 7th STREET	Jersey City		Several NJ Release database entries document historic soil and groundwater contamination including case No. 04-08-20-1321-21 (391), 04-08-20-1322-21 (392), 04-08-20-1323-21 (393), 04-08-20-1324-21 (397), 04-08-20-1319-21(401), and 04-08-20-1320-21 (Newark Ave. & 7th Street). No further information is available. The cases are in the vicinity of Desimon Auto Body property.
4	399 7th STREET	9806	4	399 7th STREET	Jersey City		The property is listed in the NJ Release database. One 550-gallon UST was removed, contamination was found, and Case No. 04-08-20-1316-44 was assigned.
4	17-19 Division Street	9806	6.01	17-19 DIVISION ST	Jersey City	720064	The PI# currently has a closed status. A SI/RAW prepared in March 2016 identified the presence of site-wide Historic Fill. Sample results identified various PAHs and metals in soil and groundwater above applicable standards. A RAR prepared in May 2017 documented the remedial actions conducted at the property. A Deed Notice was recorded on May 18, 2017 documenting an engineering control consisting of a cap protective of various PAHs and metals. A CEA was established on June 22, 2017 for various PAHs and metals. A Restricted Use RAO with Permit Requirements for the Historic Fill AOC was issued on June 22, 2017and amended on July 28, 2017.
4	JVJ ENTERPRISES	11008	1.01	454 2ND ST	Jersey City	768919	The status of this property is active. A PA/Phase I was submitted in January 2016 which identified three AOCs: AOC-1 – Historic Fill; AOC-2 – Potential USTs; and AOC-3 – Historic Site Operations. site and remedial investigations were conducted and indicated no contamination was associated with AOC-2 and AOC-3. Soil sample results indicated exceedances of PAHs, metals and EPH. However, a site-specific remediation criterion was established for EPH and no results exceeded this criterion. Groundwater sample results indicated exceedances of PAHs and metals. A CEA for Historic Fill (PAHs and metals) for the entire property was established on January 26, 2020. No Deed Notice has been recorded. A HRHC Complaint received on April 20, 2021 for a dry cleaner that burned down causing damage to oil tanks and oil in basement at 454 2nd Street on January 28, 2021 (Case No. 21-04-16-1258-13); no further information known except that the status is listed as closed with an investigation complete.
4	361 NEWARK AVENUE	10901	127	361 NEWARK AVE	Jersey City	0906-09-0009.1	The NJDEP Land Use PI# assigned to the property is 0906-09-0009.1. A Land Use review dated July 5, 2016 for a FHA Individual Permit and Verification application submitted on June 7, 2016 noted deficiencies that had to be addressed before approval.

DRESDNER ROBIN

Table 3

List of Properties within Study Area(s) Deemed an Environmental Concern and Constraint
NJTA – NB-HC Rehabilitation
Newark City , Essex County, NJ
Bayonne City , Hudson County, NJ
Jersey City, Hudson County, NJ

Study Area	Site Name	Block	Lot	Address	City	Preferred ID Number	Environmental Concerns
4	Mary Benson Park	10901	129	3RD ST & MERSELES ST	Jersey City	590281	The PI# currently has a closed status. A RAR was submitted in May 2015 to document investigations and remedial actions conducted at the property. A PA prepared in February 2013 identified four AOCS with two requiring further investigation: AEC-1 (Historic Fill) and AEC-2 (lead impacted soil, Case No. 12-06-22-1512-51). Site and remedial investigations were conducted, and soil sample results indicated that impacted soil (lead) was attributed to Historic Fill and recommended the implementation of engineering and institutional controls. Groundwater was not sampled but assumed to be contaminated due to Historic Fill, and a CEA was established on February 10, 2014. A Deed Notice was recorded on March 24, 2015 for Historic Fill contaminants with a cap. A Restricted Use RAO for the Entire Site was issued on December 7, 2015.
4	Merseles Street Oil Spill	11008	34	464 2ND ST	Jersey City	607984	The NJDEP PI# assigned PI# 607984 for an incident on May 23, 2013 documented as case #13-05-23-1809-45. A responsible party could not be identified for an unknown amount of heating oil from an unknown source impacting storm drains. Flooding had caused the oil to also impact the roadway surface. An emergency cleanup consisting of cleaning the street and sidewalks using speedy dry, sweeping up the street and removing oil from impacted drains was conducted later in the evening of May 23-24. A crew returned on June 12, 2013 to clean a catch basin that was inaccessible during the initial cleanup. The NJDEP Bureau of Emergency Response determined that no further investigation or cleanup was required and closed the case.
4	Sargisoff Export Corp.	11007	16	457 2ND ST	Jersey City	35458500000	CRTK Surveys were provided for 1992-1999, 2002-2004 which listed aerosol dispensers, inks and liquified petroleum gas; and operations were listed as bailing and storage of textile fabrics. No CRTK surveys were provided for 2000, 2001, 2005 and 2006. Notice of Violations was issued for failure to submit CRTK surveys for 2001 and 2006 but violations were rescinded. No spills or releases have been reported.
4	Merseles Street Properties	11007	16	426-430 1ST ST	Jersey City	282711	The PI# currently has a closed status except for Activity VIC130001 has an active status. A Deed Notice was recorded on May 28, 2009 for remaining soil contamination related to Historic Fill (PAHs, arsenic and lead) with an engineering control. A CEA was established on July 9, 2009 for groundwater contamination related to Historic Fill. A Restricted Use Entire Site NFA was issued on July 13, 2009.
4	SUPER SERVICE MVA	Adjacent to 12604	1	MONTGOMERY ST & CENTER ST	Jersey City	585163	The status of this property is unknown. An estimated 50-75 gallons of diesel fuel was released from a leaking tractor trailer (Case No. 12-08-03-1446-16/12-08-03-1326-57). The release was found to have impacted the roadway and storm drain. Atlantic Response Inc. remediated the discharge by applying additional sorbent clay to the impacted roadway which was later collected in addition to the removal of contaminated media from the storm drain basin. Case closure was recommended by the NJDEP BER.
4	James Ferris High School	12604	1	35 COLGATE ST	Jersey City	017194	The status of this property is active. A RIR was prepared in April 1996 to summarize investigations conducted related to UST closure activities. Two 20,000-gallon no. 4 fuel oil USTs and one 1,000-gallon diesel fuel UST were removed in November 1993 and two 15,000-gallon no. 4 fuel oil USTs and one 1,000-gallon diesel fuel UST were installed in April 1994 in the same excavation (Case No. 94-04-18-1217-01). Previous soil sample results indicated PAHs above applicable standards. Remedial investigations were conducted to delineate PAHs in soil and are to be addressed with a Deed Notice. Groundwater sample results were below applicable standards. A Deed Notice was recorded on September 10, 1996 for remaining soil contamination (PAHs) with a cap. A Restricted Use AOC NFA was issued on March 24, 1997 for Case No. 94-04-18-1217-01. A NJDEP Report of Incident was created when a 15,000-gallon #2 heating oil UST failed a tank tightness test and a leak was suspected (Case No. 20-06-19-1208-52); incident date of June 5, 2019 but reported on June 19, 2020. The incident is tracked as an active case, Activity LSR20001. NJDEP UST Compliance Evaluation Inspections in 2006, 2009 and 2015 noted numerous items out of compliance regarding the UST system at the school. CRTK surveys provided for Ferris High School for 2004 and 2008 listed numerous chemicals for the science department, art room, cafeteria, wood shop, nurse, pool and custodial storage. No spills or releases reported. The property is located within an area mapped as Historic Fill as is the adjoining section of the NB-HCE; Historic Fill possibly has impacted soil and groundwater in the vicinity.

DRESDNER ROBIN

Table 3

List of Properties within Study Area(s) Deemed an Environmental Concern and Constraint
NJTA – NB-HC Rehabilitation
Newark City , Essex County, NJ
Bayonne City , Hudson County, NJ
Jersey City, Hudson County, NJ

Study Area	Site Name	Block	Lot	Address	City	Preferred ID Number	Environmental Concerns
4	Talon Paint	13803	6-8 & 10-13	205 BRIGHT ST	Jersey City	009196 & 637247	The status of this property is active. A RIR Addendum was prepared in August 1997 to summarize investigations conducted related to UST closure activities. Three USTs (one 1,000-gallon xylene UST; one 1,000-gallon mineral spirits UST; and one 1,000-gallon VM&P naphtha UST) were abandoned in place in November 1994 (Case No. 95-3-17-1130-27). Previous soil sample results indicated benzene, total xylenes and ethylbenzene above applicable standards and hydro-punch water sample results were below applicable standards. A RIR was prepared in January 2016 to summarize remedial activities for the former USTs. Soil and groundwater sample results indicated concentrations below applicable standards and that no further investigation or action is necessary for Case No. 95-03-17-1130-27. An Unrestricted Use AOC RAO was issued on June 2, 2016 for Case No. 95-3-17-1130 27. A RIR/RAW was prepared in 2018 for the entire site. A PA report prepared in July 2016 by Cilli identified 11 AOCs, three of which required further investigation: ASTs, Historic Fill and an open area away from production area. A SI Report was prepared in January 2017 to summarize site investigations conducted at the three AOCs and additional investigations were necessary. Remedial investigations were conducted which identified four additional AOCs. Soil sample results indicated PAHs and metals above applicable standards related to Historic Fill (AOC-6), which are to be addressed with engineering and institutional controls. Groundwater sample results did not indicate an impact from the former USTs, and sampling was not conducted to investigate Historic Fill but is assumed to be contaminated and a CEA should be established (AOC-14). No further investigation/action proposed for AOC-1 to AOC-5, AOC-7 to AOC-13 and AOC-15; AOC-10 was issued an Unrestricted Use AOC RAO on June 2, 2016. A RAR was submitted in December 2019 stating that the PAHs and metals detected above applicable standards related to Historic Fill have been addressed with engineering (cap) and institutional controls (Deed Notice and CEA). A Deed Notice was recorded on December 18, 2019 documenting an engineering control consisting of a cap protective of the remaining soil contamination (PAHs and metals related to Historic Fill). A CEA documenting Historic Fill was established on April 9, 2019. A Restricted Use with Permit Requirements – ISRA Industrial Establishment-Entire Site was issued on April 30, 2019, for Case Nos. 02-09-09-1707-02, 09-28-1545-05, 11-09-28-1545-05 and 16-07-26-1132-18 for cessation of operations (ISRA Case No. E20140083) and revised on July 15, 2020. CRTK surveys were provided for 1992-2011, which listed aluminum (fume or dust), ammonium hydroxide, antimony, arsenic, benzene, butyl acrylate, chromium oxide, diesel fuel or #2 heating oil AST, decabromodiphenyl oxide, driers-paints & varnish, ethylene glycol, isopropyl alcohol, latex paints, lead chromate, methyl propyl ketone, n-butyl acetate, n-butyl alcohol, paint enamels, lacquer, stain, phenylmercury acetate, propane, resin solution, sodium hydroxide, and/or xylene (mixed isomers). No surveys were provided for 2012-2015. No spills or releases have been reported.
4	18 Center Street	13802	1	18 CENTER ST	Jersey City	663764 & 288226	The PI# currently has a closed status. A RAR was submitted in October 2014 for removal of a 550-gallon #2 heating oil UST. During removal activities in August 2014, there was visible and olfactory evidence of soil contamination (Case No. 14-08-18-1141-44). Contaminated soil was excavated, and post-excavation soil sample results were below applicable standards. No groundwater was encountered. No further investigation or remediation is required. An Unrestricted Use AOC NFA was issued on November 6, 2014.
4	Aetna Smelting & Refining Works, Inc.	13703	3	Former 13 Center Street (Beneath NJTA Viaduct in vicinity of Center and Colden Street)	Jersey city	NA	The EDR Area/Corridor Report identified a former lead smelter at 13 Center Street (Block 13703, Lot 3). Review of the 1951 Sanborn Map reveals that the facility had formerly existed in the vicinity of Center Street and Colden Street, an area now beneath viaducts of the NB-HCE. The Sanborn Map also identifies a former paint and varnish works under the NB-HCE at Colden Street and a laundry and auto wrecking yard near Grand Street. The former properties were demolished prior to the construction of the NB-HCE viaduct in the 1950s.
4	460 Grand Street	13801	6	460 GRAND STREET	Jersey City	753929	The property is listed in the State Hazardous Waste Site and NJ Release databases. According to NJDEP DataMiner, the property is an active case with Historic Fill contamination affecting only soils.
4	50-52 Center Street	13805	1	50-52 CENTER STREET	Jersey City	08-02-07-1518-52, 16-07-15-0237-38	The property is listed in the NJ Release database. Suspect soil contamination was identified during removal of two 550-gallon USTs and Case No. 08-02-07-1518-52 was assigned. In addition, allegedly hazardous debris was illegally dumped on the property; Case No. 16-07-15-0237-38 was assigned. No further information is known for either case number.

DRESDNER ROBIN

Table 3

List of Properties within Study Area(s) Deemed an Environmental Concern and Constraint
NJTA – NB-HC Rehabilitation
Newark City , Essex County, NJ
Bayonne City , Hudson County, NJ
Jersey City, Hudson County, NJ

Study Area	Site Name	Block	Lot	Address	City	Preferred ID Number	Environmental Concerns
4	City-Owned Property	6902	24	605 Monmouth Street	Jersey City	165112	The property has not been issued a PI#, but experienced remediation activities associated with the NJDOT Route 139 Contracts 2 & 3 Project (PI# 165112). Total petroleum hydrocarbons were detected above 10,000 mg/kg in a boring on Block 6902, Lot 24 during sampling associated with the NJDOT Route 139 Contracts 2 & 3 Project (further discussed in Section 6.4.13). A RAR for the project indicated 30 tons of soil from a lead hazardous soil area and 26 tons of soil from a petroleum product delineation area were disposed off-site. The report noted that the remedial actions were conducted to complete construction activities and may not have fully addressed the final remedial actions needed to complete remediation (i.e., institutional controls [Deed Notices and CEAs] and engineering controls), which is the responsibility of the property owner. During the site reconnaissance, soil piles were observed in the inaccessible north side of the property. Numerous piles of soil and asphalt millings were observed between Piers 40 and 39 of the southbound NJTP ramp near the western perimeter of the property. Adjacent to the north side of Pier 40 of SB ramp, an area of discharged mud and silt was observed. In the extreme southwest corner of the property, near Lots 26 and 27, approximately one dozen 5-gallon containers with unknown contents were observed.
4	N. Siperstein Inc.	12601	3	415 MONTGOMERY STREET	Jersey City	003065 & 255595	The property is listed in the Historic Auto and NJEMS databases. The property was listed as a former auto repair (Kukielski), as a former pesticide producer (PI No. 003065), and as a solid waste generator (PI No. 255595). NJDEP Case # 12-09-14-0221-31 documents an incident when a waste oil drum was tipped over. The incident status is “terminated”.
4	482 2nd Street	11008	Unknown	482 2nd STREET	Jersey City	08-07-31-0931-15	The property is listed in the NJ Release database as case No. 08-07-31-0931-15 documenting an UST-related incident. EDR lists the incident status as terminated. The incident most likely is associated with Block 11008.
4	MCA 328 Property Holding Co LLC	7005	1.01	16&17th Street	Jersey City	G000037078	The NJDEP PI #s assigned to the property is G00037078. The status of this property is active. Previous investigations identified four AOCs for this site. AOC-1 Historic Fill, AOC-2 EPH Soil Impacts, AOC-3 Dieldrin Soil Impacts, AOC-4 Four USTs. As documented in the RIR/RAR, EPH over the Free Product Limit of 17,000 mg/kg was identified as AOC-2, which required excavation and offsite disposal of soil contaminants. During excavation activities, four tanks were discovered and removed, and post- excavation samples confirmed that containment levels were below regulatory standards for AOC2 & AOC-4. An engineered cap was installed at the site for Historic Fill and Dieldrin soil contamination. A Deed Notice was established on March 6, 2018 for Historic fill and Dieldrin. A CEA was established for Historic fill on March 4, 2018. A Restricted Use RAO was issued on October 10, 2018.
4	Rampart Site	6902	27	535 MONMOUTH STREET	Jersey City	768984	The property is listed in the NJ Release and State Hazardous Waste Site databases. The NJDEP PI# assigned to the property is 768984. The NJDEP received a discharge notification (soil contamination suspected from Historic Fill) in December 2017 and Case No. 17-12-08-1514-12 was assigned. According to NJDEP DataMiner, the property is an active case with soil and groundwater contamination with a remedial investigation in progress.
4	Revetment House	8601	2	310 10th STREET	Jersey City	625324	The property is listed in the Engineering Control database. The property has a cap to address soil contamination consisting of PAHs and metals. According to NJDEP DataMiner, the property is a closed case (PI #625324) with an Entire Site Restricted Use RAO issued on September 23, 2019. A Deed Notice (PAHs and metals) was filed on October 18, 2018 and a CEA (metals) was established on September 23, 2019 for Historic Fill.
4	Embankment House	8602	2	270 10th STREET	Jersey City	625321	The property is listed in the Engineering Control database. The property has a cap to address soil contamination consisting of PAHs and metals. According to NJDEP DataMiner, the property is a closed case (PI No. 625321) with an Entire Site Restricted Use RAO issued on March 22, 2019. A Deed Notice (PAHs and lead) was filed on January 19, 2017 and a CEA (metals) was established on July 15, 2015 for Historic Fill.
4	Mosello Realty	8601	1	223 COLES STREET	Jersey City	NJD053522868	The NJDEP Hazardous Waste PI# assigned to United States Customs Service listed under Mosello Realty is NJD053522868. A manifest record for 1989 was provided indicating 46,620 pounds of X910 (chemical process-solids, NOS) was generated and shipped on September 28, 1989. The NJDEP Hazardous Waste Program Interest Number assigned to Guarantee Storage listed under Mosello Realty is NJR000004937. A manifest record for 1995 was provided indicating 2,000 gallons of X722 (waste oil and bottom of residential and commercial tank clean) was generated and shipped on July 13, 1995, and a manifest record for 1999 was provided indicating 55 gallons of F001 (spent halogenated solvents) was generated and shipped on June 14, 1999. The property formerly was the Seaboard Terminal and Refrigeration Company.

Potential Environmental Constraint

Table 4

List of Properties within Study Area(s) and Summary of Site Reconnaissance
NJTA – NB-HC Rehabilitation
Newark City , Essex County, NJ
Bayonne City , Hudson County, NJ
Jersery City, Hudson County, NJ

Site Contract	Site Name	Site Address	Site Municipality	Site Block	Site Lot	Site Accessibility	Site Accessibility Reason	Site Accessibility Description	Site Inaccessibility Reason	Site Observations
1	Block 30203, Lot 2 - PSE&G Greenville Substation	41 -45 Garfield Avenue	Jersey City	30203	2	Accessible	Public Access	Garfield Avenue		PSE&G Electrical Substation. Fenced property between the main stem of the NJTP and the westbound entrance ramp from Avenue E in Bayonne.
1	Block 30203, Lot 4 - Jersey City Portion of Bowling Alley Property	1 Garfield Avenue	Jersey City	30203	4	Accessible	Public Access	Property		One-story bowling alley with addition on northwest corner of the main building and large asphalt parking lot. Three food grease drums and two trash dumpsters in parking lot. Dwellings on W. 56th Street back up to the property. Based on GIS mapping the Morris Canal Intersects this property.
2	Old TMD 9 NJTA Maintenance Yard at Exit 14B (Adjacent to Block 21503, Lot 11)	Burma Road and North Pesin Drive/Bayview Avenue	Jersey City	NJTA ROW	NJTA ROW	Accessible	Right-Of-Entry	Guided Tour by NJTA Personnel		Improved with old inactive 5-bay garage which was replaced with the new TMD #9 garage adjacent to the southbound side of the NB-HCE. The property continues to be a fueling station with one gasoline and one diesel fuel dispensing pump. The fuel is stored in underground storage tanks in a tank field west of the pumps. Several flush mounted monitoring wells were observed. The facility also includes a new salt house, two magnesium chloride tanks and an anti-icing treatment tank on a trailer. A metal shed near the tank field apparently was formerly used for storing drums and contain one drum labeled as containing used oil filters. Two office trailers are on the property.
2	Block 24101, Lot 37 - Turnpike Auto Repair Center	7, 5, 3 Bayview Avenue	Jersey City	24101	37	Accessible	Public Access	Garfield and Bayview Avenue		One-story auto repair shop with two-bay garage. Entire asphalt parking lot full of parked autos.
2	Block 30305, Lots 2, 3 & 4 - Bayonne Industries Tank Farm	Former Morris Canal	Jersey City	30305	2, 3 & 4	Accessible	Public Access	Route 440 SB and from Block 30305, Lot 20		Lots 3 & 4 improved with nine aboveground bulk oil storage tanks. The northwest corner of Lot 3 has an old brick oil pump house. Lot 2 is a vacant property.
2	Former NJTP Service Area EN	South of Exit 14B	Jersey City	NA	NA	Accessible	Right-Of-Entry	Guided Tour by NJTA Personnel		Former service area EN in use for contractor staging. Several monitoring wells including stick ups in wooded area are present. Transformer station with evidence of petroleum discharge, and rusted transformer bodies. No evidence of former service station and UST field and minimal evidence of the former dispenser islands. Several soil piles were present in the southeast portion of the property.
2	Former NJTP Service Station ES	South of Exit 14B	Jersey City	NA	NA	Accessible	Right-Of-Entry	Guided Tour by NJTA Personnel		Former Service Area ES. Currently used by Schiavone. Former fueling islands remain at the property. NJDEP public notification sign present on a fence; PI# left blank.
3	Block 15701, Lot 2 (Lots 2.01, 2.02 and 2.03)	485 Pacific Avenue	Jersey City	15701	2	Accessible	Public Access	Merseles, Grand, Pacific Streets		Property is bound by Conrail property on the west, Grand Street on the north, a Sunoco gasoline station on the west and Pacific Avenue to the south. The tax map identifies a single "Lot 2"; however, NJACTB website identifies Lots 2.01, 2.02 and 2.03. NJACTB identifies owners as Texas Eastern Transmission (Lot 2.01); New Jersey Turnpike Authority (Lot 2.02) and Consolidated Rail (Lot 2.03). Lot 2 as shown on ESRI tax map includes, from west to east, 1) fenced gravel and weed lot with small concrete pipeline transmission shed, 2) Merseles Street (public thoroughfare) 3) NJTA viaduct (Piers 38-42), 4) Center Street (public thoroughfare) and 5) western third of Sunoco station. The surface beneath the viaduct generally is dirt.
3	Block 15701, Lot 3 (Sunoco)	457 Grand Street	Jersey City	15701	3	Accessible	Public Access	Center, Grand and Pacific Streets		Sunoco gasoline service station. Community Notification sign indicates PI # 016419 and Envirotrac as consultant. One monitoring well in east sidewalk of Center Street. Two dispensing pump islands. The UST field is in the southeast portion of the property. The service station has a convenience store but no repair garage.
3	Block 15702, Lots 6 & 8 (PSE&G)	435 Grand Street	Jersey City	15702	6 & 8	Inaccessible		Viewed from Pacific Avenue	Switchyard/transformer yard. Specialized training required. Property viewed from Pacific Avenue.	Fenced PSE&G switchyard and transformer yard.
3	Block 15702, Lots 1 through 5 (PSE&G and Conrail)	Monmouth Street south of Grand Street	Jersey City	15801	1 through 5	Inaccessible			Fenced.	Lot 1 is owned by PSE&G; Lots 2 through 5 owned by Conrail/CSX. No railroad features observed. The western end of the CSX lots are in use by PSE&G as part of their switchyard; the remainder of the CSX lots are heavily wooded.
3	Block 15801, Lots 78 and 79.01 (Vacant Lots)	41 Aetna Street	Jersey City	15801	78	Accessible	Public Access	Viewed from Aetna Street	Fenced.	Vacant property (Pittsburgh Metals Site). Recent Remedial Action conducted at the property. The property is generally covered in clean gravel. Part of HCC 91.
3	Block 15801, Lot 77 (Mill Creek)	West of Jersey Avenue	Jersey City	15801	77	Accessible	Public Access	Viewed from Jersey Avenue	Fenced	Mill Creek with vegetated area on the south side of property.Part of HCC 91.
3	Block 15801, Lots 74, 75 & 76	248 Johnston Avenue	Jersey City	15801	74, 75 & 76	Accessible	Public Access	Viewed from Jersey Avenue	Fenced	Vacant land. Remedial Action recently conducted at the property. Entire property appears to be gravel covered. Part of HCC 91.
4	Block 7101, Lot 12 - Sunoco Service Station	Block 7101, Lot 12	Jersey City	7101	12	Accessible	Public Access	Jersey Avenue		Operating gasoline station. CEA in intersection.
4	Block 7003, Lot 1 & 2- Port Authority	777 Jersey Avenue	Jersey City	7003	1 & 2	Accessible	Right-Of-Entry	Jersey Avenue and Property's Parking Lot		Port Authority Warehouse and Inventory Management Division. AST at southwest corner of the warehouse building; nearby monitoring well, construction was done on the pavement of the parking lot.

Table 4

List of Properties within Study Area(s) and Summary of Site Reconnaissance
NJTA – NB-HC Rehabilitation
Newark City , Essex County, NJ
Bayonne City , Hudson County, NJ
Jersery City, Hudson County, NJ

Site Contract	Site Name	Site Address	Site Municipality	Site Block	Site Lot	Site Accessibility	Site Accessibility Reason	Site Accessibility Description	Site Inaccessibility Reason	Site Observations
4	Block 8603, Lot 2 - BP Service Station	231 12th Street	Jersey City	8603	2	Accessible	Public Access	12th Street		Active gas station
4	Block 8603, Lot 1 - Exxon Service Station/Newport Auto Service Center	245 12th Street	Jersey City	8603	1	Accessible	Public Access	12th Street		Active Exxon Gas Station.
4	Block 7002, Lot 1 and 2	239 Coles Street/Monmouth & 14th Street	Jersey City	7002	1 & 2	Accessible	Right-Of-Entry			Privately owned parking lot. Bridges for NJTP SB and NJ 139 WB pass above Lot 2. Unknown flush-mounted fill on the east side of Lot 1 near equipment cabinets. Small soil pile on north side of Lot 2.
4	Block 6902, Lot 24 - City-Owned Property West of Monmouth Street	605 Monmouth Street	Jersey City	6902	24	Accessible	Right-Of-Entry			8.3-acre vacant City-owned property. The property was accessible except for the northern portion north of the NJTP SB viaduct due to a fence. Four bridges cross above the property including NJ Turnpike NB and SB viaducts and WB and EB NJ 139. A fenced area with a City salt shed is on the eastern portion of the property adjacent to the west side of Lot 25 and between the westbound and eastbound viaducts of NJ 139. A large soil pile was also within this fenced area. Twelfth Street terminates at the west perimeter of Lot 25. Extensive fill with asphalt millings has been conducted in the southwest portion of the property. Significant evidence of dumping was observed along the south side of the property near Lot 26/south of NJTP Northbound exit ramp to Jersey Avenue. Soil piles were observed in the inaccessible north side of the property. Numerous piles of soil and asphalt millings were observed between Piers 40 and 39 of the southbound NJTP ramp near the western perimeter of the property. Adjacent to the north side of Pier 40 of SB ramp, an area of discharged mud and silt was observed. In the extreme southwest corner of the property, near Lots 26 and 27, approximately one dozen 5-gallon containers with unknown contents were observed.
4	Block 13805, Lot 7 - Multiple Auto Repair Garages	Colgate & York Streets	Jersey City	13805	7	Accessible	Public Access	Surrounding streets.		Several auto repair facilities (Perla Auto Repair, Daniel Auto Repair, Harri's Auto Repairs, Cisco Auto Shop and David Auto Shop). Stained sidewalks on York Street in front of Perla Auto Repairs and Daniel Auto Repair. An exterior 275-gallon waste oil AST was observed on Colgate Street at David Auto Shop.
4	Block 13702, Lot 3 - Beneath NJ Turnpike Viaduct between Brook & Colden Street	25 Center Street	Jersey City	13702	3	Accessible	Public Access	Property		Fenced property will bare soil surface. NJTP piers 3 through 6. A small transformer station on a concrete slab is between Piers 3 and 4 adjacent to Colden Street. No evidence of oily staining observed. Scattered solid waste.
4	Block 10901, Lots 119 & 132 - Vacant City of Jersey City Property	NW of Merseles and 3rd St / 435 3rd Street	Jersey City	10901	119 & 132	Accessible	Public Access	Property		Vacant wooded property with some asphalt pavement. Evidence of dumping and soil piles. Southern part of the lots is a portion of the parking lot for Jewel Electric. Access to the west adjoining railroad properties from Lot 119.
4	Block 13802, Lot 9 - Auto Repair Facilities	32 Center Street and 23 Brook Street	Jersey City	13802	9	Accessible	Public Access	Center and Brook Streets		L-shaped property improved with brick and concrete block buildings with automotive repair uses. EEAB Tires, Rotech Auto Repair and Ponjab Auto Care LLC.
4	Block 13703, Lot 3 - Beneath NJ Turnpike Viaduct between Colden and Grand Streets	Grand & Colden Streets	Jersey City	13703	3	Accessible	Public Access	Property		Dirt area under NJ Turnpike. NJ Turnpike piers 0 - 2. Minor amount of solid waste including two plastic drums containing garbage. Two additional drums were also present; one containing several gallons of liquid and one sealed drum.
1	Block 9806, Lot 4 - Dwelling	399 Seventh Street	Jersey City	9806	4	Accessible	Public Access	7th Street		Two-story wood-frame dwelling
1	Block 30302, Lot 1 Aqui Shopping Center	2 Garfield Avenue	Jersey City	30302	1	Accessible	Public Access	Property		Suburban style shopping center with Aqui supermarket, fitness center, discount store, laundry, eatery, phone store, nail salon and liquor store in main building. An auto repair facility previously occupied the space where the phone store and nail salon are located (south end of the building at 53rd Street). A small transformer on concrete pad is on the east side of the building. The shopping center also includes two stand-alone eateries on the northwest corner of the property.
1	Block 30203, Lot 1 Route 440 NB Exit Ramp to Avenue C	1180 Avenue C	Jersey City	30203	1	Accessible	Public Access	Avenue C		Two lane exit from Route 440 NB to Avenue C. NJDOT-owned property.
1	Block 30203, Lot 1 Route 440 SB Entrance Ramp From Avenue C	1180 Avenue C	Jersey City	30203		Accessible	Public Access	Avenue C		Entrance ramp from Avenue C to Route 440 Southbound.

Table 4

List of Properties within Study Area(s) and Summary of Site Reconnaissance
NJTA – NB-HC Rehabilitation
Newark City , Essex County, NJ
Bayonne City , Hudson County, NJ
Jersery City, Hudson County, NJ

Site Contract	Site Name	Site Address	Site Municipality	Site Block	Site Lot	Site Accessibility	Site Accessibility Reason	Site Accessibility Description	Site Inaccessibility Reason	Site Observations
1	Block 30202, Lots 3, 4 & 5 Route 440	1180 Avenue C	Jersey City	30202	3, 4 & 5	Accessible	Public Access	Avenue C		The property consists of Route 440 and adjacent ramps. The main stem of Route 440 is on NJDOT-owned Lot 5. The owner of record of Lots 3 and 4 is CSX (Conrail).
1	Block 30204, Lot 4 - NB-HCE	1195 Avenue C	Jersey City	30204	4	Inaccessible			At grade portion of the NB-HCE	The portion of the NB-HCE between Avenue C and John F. Kennedy Blvd that is within Jersey City is designated with a Block and Lot number, the remaining portion within Bayonne does not have a Block and Lot designation. Although part of the at-grade NB-HCE, the owner of record is the NJDOT.
1	Block 30204, Lots 1, 2 & 3 - Route 440 and Railroad Property	Avenue C	Jersey City	30204	1, 2 & 3	Accessible	Public Access	Avenue C and Merritt Street		Lots 2 & 3 consists of a portion of the Route 440 ROW within Jersey City, including the main roadway, ramps and off-road sections. Lot 1 also incorporates a railroad property with three tracks. The owner of record of Lot 3 is New Jersey Turnpike Authority although part of State highway system. Owner of record of Lot 2 is NJDOT; owner of record of Lot 1 is CSX.
2	Block 24306, Lots 1.01, 1.02 and 2	Caven Point Road	Jersey City	24306	1.01, 1.02 & 2	Accessible	Public Access	Caven Point Road		Lots 1.01 and 1.02 are owned by WA Residential Urban Renewal Co.; Lot 2 is owned by NJDEP. A rail track crosses west to east in Lot 1.01 but is otherwise lawn. NJDEP parcel Lot 2 consists of lawn and wooded area. Most of Lot 1.02 is wooded.
2	Block 24303, Lots 4, 5 & 6	Caven Point Road	Jersey City	24303	4, 5, & 6	Accessible	Public Access	Caven Point Road and Morris Pesin Road		CSX properties with a track on Lot 4.
2	NB-HCE Overpass Above Bayview Avenue	Bayview Avenue	Jersey City	NJTA ROW	NJTA ROW	Accessible	Public Access	Bayview Avenue		Multi-span bridge crossing Bayview Avenue, CSX properties and the driveway to 99 Caven Point Road. One span is over Bayview Avenue and a second is over a fenced area on the south side of Bayview Avenue.
2	Block 24203, Lot 9 - Vacant Land and East End of Bidwell Avenue	4 East Bidwell Avenue	Jersey City	24203	9	Accessible	Public Access	Property		Vacant lot on the north side of Bidwell Avenue. A portion of unpaved Bidwell Avenue is included. Orange silt fencing at the end of Bidwell Avenue. Appears tarps were placed on the ground on a portion of the property in 2018 to control weeds, but weeds have returned.
2	Block 24203, Lots 1, 10, 11 & 12 - Two-story Dwellings	10, 12, 14 & 16 East Bidwell Avenue	Jersey City	24203	1, 10, 11 & 12	Accessible	Public Access	Bidwell Avenue		Four two-story dwellings on the north side of E. Bidwell Avenue
2	Block 24202, Lots 8, 9 & 10 - Three-story dwelings	18, 20 & 22 East Bidwell Avenue	Jersey City	24202	8, 9 & 10	Accessible	Public Access	East Bidwell Avenue		Three three-story dwellings, two with rear driveways.
2	Block 24203, Lots 2, 3, 4, 5, 6 & 7 - Two-story Dwellings	2-12 East View Court	Jersey City	24203	2, 3, 4, 5, 6 & 7	Accessible	Public Access	East View Court		Six two-story dwellings on the east side of East View Court
2	Block 24202, Lots 6.01 & 7 - Single-story Dwellings	1 & 5 East View Court	Jersey City	24202	6.01 & 7	Accessible	Public Access	E. View Court		Two suburban-style single family dwellings on the west side of E. View Court.
2	Block 24202, Lots 1 through 5 (Two-Story Dwellings)	636 - 644 Garfield Avenue	Jersey City	24202	1 through 5	Accessible	Public Access	Garfield Avenue and Bayview Avenue.		Five two-story dwellings. The dwelling at 644 Garfield Avenue (Lot 5) is equipped with a sump which discharges to a grassy portion of Bayview Avenue.
2	Block 24201, Lot 128 - Three-story Dwelling	634 Garfield Avenue	Jersey City	24201	128	Accessible	Public Access	Garfield Avenue and E. Bidwell Avenue		Three-story dwelling with rear shed.
2	Block 24102, Lot 36 - Three-story Dwelling	633 Garfield Avenue	Jersey City	24101	37	Accessible	Public Access	Garfield Avenue		Three-story dwelling.
2	Block 24101, Lots 38 through 47 - Two & Three-story Dwellings	0 - 18 Bidwell Avenue & 635 - 643 Garfield Avenu	Jersey City	24101	38 through 47	Accessible	Public Access	Bidwell and Garfield Avenues		Ten dwellings.
2	Block 24101, Lots 32 through 36	9 - 17 Bayview Avenue	Jersey City	24101	31 through 36	Accessible	Public Access	Bayview Avenue		Five two-story dwellings.
2	Block 23701, Lots 17 through 26	2-18 Bayview Avenue & 665 Garfield Avenue	Jersey City	23701	17 through 26	Accessible	Public Access	Bayview and Garfield Avenue		Ten wood frame and brick dwellings.
2	Block 23701, Lot 27 - Commerical Building	675 Garfield Avenue	Jersey City	23701	27	Accessible	Public Access	Garfield Avenue and Marcus Street		Two and three-story brick former industrial building converted to commercial use. Occupants include Senior Spirit Adult Medical Day Center and Jersey Laser. A part of the building facing Garfield Avenue appears to formerly been a garage bay converted to a doorway.
2	Block 23704, Lots 1, 2, 3, 4, 5 & 7 - Axis Motor Cars (Auto Sales)	682 - 694 Garfield Avenue	Jersey City	23704	1 through 5 & 7	Accessible	Public Access	Garfield Avenue and Bayview Avenue		Used car lot with two one-story offices and one shed. Entire parking lot is fenced. Former Getty Service Station.
2	Block 24202, Lot 6.02 - Vacant NJTA Parcel	E. View Court (Bayview Avenue)	Jersey City	24202	6.02	Accessible	Public Access	Bayview Avenue		Lot 6.02 is an at grade section of Bayview Avenue east of the Garfield Avenue/Bayview Avenue intersection. The southern third of the parcel is off the roadway and is a grassy area.
2	Block 24301 Lots 1 (City Lot) and 3 & 9 (Conrail Lot)	20 Commercial Street (Lot 1); Caven Point Avenue (Lots 3 & 9)	Jersey City	24301	1, 3 & 9	Inaccessible			Locked gate at Caven Point Avenue, steep slopes/hazardous conditions, property is beneath Bayview Avenue Viaduct. Property viewed from Bayview Avenue Viaduct.	City-owned parcel Lot 1 is used for the parking/storage of trailers and roll-off containers in a gravel covered area. About half the property is wooded. Lot 3, the Conrail property, is used as a driveway extending from Caven Point Avenue. Lot 3 ends south of the Bayview Avenue Viaduct. Lot 9 is less than 0.10 acre Conrail property south of Bayview Avenue. A vacated/paper street, apparently named Commercial Avenue, is west of and indistinguishable from Lot 1. HCC 020 is on Lots 3 & 9.
2	Block 24301, Lot 4	21 Caven Point Avenue	Jersey City	24301	4	Accessible	Right-Of-Entry			Improved with a large industrial/warehouse type building that is under renovation with a parking area at the rear (south side) of the building. Recently paved parking lot.
2	Block 24301, Lots 5 & 6 - Recycling Facility	1 & 11 Caven Point Avenue	Jersey City	24301	5 & 6	Accessible	Public Access	Bayview Avenue Viaduct and on the property.		Property is dominated by two large piles of shredded plastic (recycled material). Plastic material is partially covered in weedy vegetation. Shredding operation apparently take place in the industrial building fronting on Caven Point Avenue. Lot 5 transitions into wooded area near the Bayview Avenue Viaduct. A portion of Lot 6 extends to the south side of the Bayview Avenue Viaduct and was in use for trailer parking.
2	Block 24301, Lot 7 - Vacant City-owned Property	Caven Point Avenue	Jersey City	24301	7	Accessible	Right-Of-Entry	From Caven Point Avenue		Vacant City-Owned property under and adjoining the drip line of the Bayview Avenue Viaduct. Dirt/gravel road adjacent to the light-rail line. HCC 020 is on the property.
2	Block 27401, Lot 2 - Bergen Hudson Light Rail Transit	South of Caven Point Avenue	Jersey City	27401	2	Accessible	Public Access	Block 24301, Lot 7 and Bayview Avenue Viaduct.		Active railroad with two rail tracks. The Bergen Hudson Light Rail runs on this property.
2	Block 27401, Lots 2.02 and 2.03	South of Caven Point Avenue	Jersey City	27401	2.02 & 2.03	Accessible	Public Access	Bayview Avenue Viaduct		Vacant Phragmites dominated urban wetlands
2	Block 24303, Lots 1; Block 21503, Lots 4, 13 & 14 - Conrail Main Stem Railroad	Caven Point Road	Jersey City	24303; 21503	1; 4, 13 & 14	Accessible	Public Access	Bayview Avenue Viaduct		Active CSX Main Stem Railroad with two railroad tracks on Block 24303, Lot 1 & Block 21503, Lot 4. Block 21503, Lots 13 & 14 are vacant NJ Transit-owned properties. Most of Lot 14 is open water.
2	Block 24303, Lot 2 - Vacant City-Owned Property	Richard Street	Jersey City	24303	2	Accessible	Public Access	Bayview Avenue Bridge		Vacant vegetated and gravel covered City-owned property adjoining CSX Main stem railroad and NJ Turnpike exit and entrance ramps.

Table 4

List of Properties within Study Area(s) and Summary of Site Reconnaissance
NJTA – NB-HC Rehabilitation
Newark City , Essex County, NJ
Bayonne City , Hudson County, NJ
Jersery City, Hudson County, NJ

Site Contract	Site Name	Site Address	Site Municipality	Site Block	Site Lot	Site Accessibility	Site Accessibility Reason	Site Accessibility Description	Site Inaccessibility Reason	Site Observations
2	Block 24303, Lots 3 & 4 - CSX Railroad Properties	Caven Point Road	Jersey City	24303	3 & 4	Accessible	Conrail Attendant	Bayview Avenue Viaduct		Single spur rail track straddling the south perimeter of Lot 3 and the north perimeter of Lot 4. The balance of the properties is wooded. The spur connects to the main stem railroad on Block 24303, Lot 1. Large pile of rail ties on Lot 3.
2	Block 27401, Lots 2.02 & 2.03 (Vacant Wetlands North of Bayview Avenue Viaduct)	Caven Point Avenue	Jersey City	27401	2.02 & 2.03	Accessible	Public Access	Bayview Avenue Viaduct		Vacant phragmites wetland and water body north of Bayview Avenue Viaduct.
2	Block 27401, Lot 2.02	Caven Point Avenue	Jersey City	27401	2.02	Accessible	Public Access	Bayview Avenue Viaduct		Vacant partly wooded property south of the Bayview Avenue Viaduct.
2	Block 24301, Lots 3, 5, 6, 7, 8 & 9 - Parking Lots/Vacant Properties	2 Commercial Street/Caven Point Avenue	Jersey City	24301	3, 5, 6, 7, 8 & 9	Accessible	Public Access	Bayview Avenue Viaduct		Vacant area south of the Bayview Avenue Viaduct used for storage of trailers and piles of shredded plastic. Portions of the property are wooded. An old railroad abutment wall is on the south end of Lot 5. Lot 3 is a CSX property formerly improved with a rail track now used as a driveway from Caven Point Avenue.

Table 4

List of Properties within Study Area(s) and Summary of Site Reconnaissance
NJTA – NB-HC Rehabilitation
Newark City , Essex County, NJ
Bayonne City , Hudson County, NJ
Jersery City, Hudson County, NJ

Site Contract	Site Name	Site Address	Site Municipality	Site Block	Site Lot	Site Accessibility	Site Accessibility Reason	Site Accessibility Description	Site Inaccessibility Reason	Site Observations
2	Bayview Avenue Viaduct (West End)	Bayview Avenue	Jersey City	NA	NA	Accessible	Public Access	Bayview Avenue Viaduct		Off road portions of Bayview Avenue Viaduct which are generally vegetated but with limited use for trailer parking.
2	Block 24303, Lot 17 - Fabuwood & RPM Raceway	99 Caven Point Road	Jersey City	24303	17	Accessible	Right-Of-Entry			Large warehouse style building with surrounding asphalt parking lot and wooded areas. Private driveway provides access to Block 24303, Lot 17 and west adjoining Block 27401, Lot 8. A portable generator was observed in the parking lot on the east side of the property. Fabuwood space accessed from the northern parking lot; RPM Raceway (Indoor Carting) is accessed from the southern parking lot.
2	Block 27401, Lot 8 - Walong Marketing Inc.	95 Caven Point Road	Jersey City	27401	8	Accessible	Right-Of-Entry			Large warehouse style building with signage for Walong Marketing, Inc. The south end of the property adjoins a NJTA southbound storage yard.
2	Block 24303, Lot 7 - Vacant Private Lot	74 Caven Point Road	Jersey City	24303	7	Accessible	Public Access	Caven Point Road		Vacant fenced vegetated lot fronting on Caven Point Road.
2	Block 24303, Lot 16 - City-Owned Vacant Lot	Inside Caven Point Road	Jersey City	24303	16	Accessible	Public Access	Caven Point Road		Long, narrow grassy city owned lot. The lot is not fenced and blends in with the NB-HCE Northbound ROW.
2	Block 24306. Lot 4.01 - Liberty National Golf Club Entry	1 Liberty Drive	Jersey City	24306	4.01 & 4,03	Accessible	Public Access	Caven Point Road		Entrance to the golf club.HCC 05 is on the property.
2	Block 24307, Lot 1.01 - Liberty National Golf Club	100 Caven Point Road	Jersey City	24307	1.01	Accessible	Public Access	Caven Point Road		The northern edge of the Liberty National Golf Club is within 250 feet of Limits of Disturbance. The portion of the property within 250 feet of the Limits of Disturbance includes two maintenance entries, a helicopter landing pad constructed above a retaining wall, a maintenance building, interior driveways, edges of several golf fairways and a buffer of evergreens and other trees. HCC 04 is on the property.

Table 4

List of Properties within Study Area(s) and Summary of Site Reconnaissance
NJTA – NB-HC Rehabilitation
Newark City , Essex County, NJ
Bayonne City , Hudson County, NJ
Jersery City, Hudson County, NJ

Site Contract	Site Name	Site Address	Site Municipality	Site Block	Site Lot	Site Accessibility	Site Accessibility Reason	Site Accessibility Description	Site Inaccessibility Reason	Site Observations
2	Block 27401, Lots 12 & 13 - Caven Point US Army Reserve Base	116 Chapel Avenue	Jersey City	27401	12 & 13	Accessible	Public Access	Caven Point Road		Large Federal property. The part within 250 feet of the NJTP Limit of Disturbance includes an interior roadway, corner of a parking lot and banks of storage containers
2	Block 24301, Lot 10 Vacant City-Owned Property	Caven Point Avenue	Jersey City	24301	10	Inaccessible			Fence	Wooded City-owned property partially under the Bayview Avenue Viaduct. HCC 020 is on the property.
2	Block 27401, Lots 5 & 6 (Vacant Lots)	Chapel Avenue	Jersey City	27401	5 & 6	Accessible	Public Access	Chapel Avenue		Vacant shrub-scrub properties with no documentation of owners. A fill operation has taken place since 2018 on Lot 6. Stone fill has been brought to the property. Jersey barriers are present near Chapel Avenue.
2	Block 27401, Lots 7 & 8 (Active Frieight Railroad)	Chapel Avenue	Jersey City	24701	7 & 8	Accessible	Conrail Attendant	Chapel Avenue		Active freight railroad (two tracks). Property owner is not identified in tax records. The rail tracks are mostly within Lot 8. Driveway consists of asphalt on the southern end of Lot 8 but switches to gravel to the north. One monitoring well is in the asphalt portion of drivway approximately 1,000 feet north of Chapel Avenue. Lot 8 extends well north to include a warehouse (Walong Marketing, Inc.). Most of Lot 7 is wooded; however the gravel driveway to Lot 6 begins on the southern end of Lot 7.HCC 100 and HCC 198 are within Lot 8.
2	Block 27401, Lot 1 - Chapel Avenue Public Thoroughfare	Chapel Avenue	Jersey City	27401	1	Accessible	Public Access	Chapel Avenue		Two lane public thoroughfare crossed by two rail tracks. The owner of record is Conrail (CSX). Lot 1 extends along Chapel Street from the intersection at Caven Point Road to a bridge over the two Light Rail tracks west of the Study Area. Lot 1 also includes the LIght Rail tracks between Chapel and Linden Avenues (outside the Study Area).
2	Block 27401, Lots 9 & 10 - New Jersey Turnpike Roadway north of Chapel Avenue	Chapel Avenue	Jersey City	27401	9 & 10	Accessible	Public Access	Chapel Avenue		Property is the portion of the New Jersey Turnpike and right-of-way extending for approximately 1,200 feet north of Chapel Avenue. Asphalt driveway is on the western edge of the property. Monitoring well is in the asphalt driveway 150 feet to the north of Chapel Avenue. The off-road portion of the property is generally wooded. Three-span bridge carries Turnpike over Chapel Avenue.
2	Block 27401, Lot 27 - Jersey City Public Schools Athletic Complex at Caven Point	279 Chapel Avenue	Jersey City	27401	27	Accessible	Public Access	Chapel Avenue and Caven Point Road		Gravel parking lot of athletic complex and baseball field. Several small gravel, soil and concrete piles. Caven Point Road is also part of Lot 27.
2	Block 27401, Lot 37 - NB-HCE Roadway South of Chapel Avenue	Chapel & Caven Point Road	Jersey City	27401	37	Accessible	Public Access	Chapel & Caven Point Road		NB-HCE and wooded off road right-of-ways extending 900 feet south of Chapel Avenue. A narrow band of the NB-HCE right-of-way east of the Turnpike is maintained as a lawn. The remaining 1,000 foot length of the NB-HCE between Lot 37 and Linden Road is not designated with Block and Lot numbers.
2	Block 24701, Lot 38 CSX Freight Railroad	Chapel Avenue/Former Morris Canal	Jersey City	27401	38	Accessible	Conrail Attendant	Chapel Avenue and Linden Avenue East		Active freight railroad with two tracks. Railroad is at grade at Chapel Avenue and on a bridge over Linden Avenue E. Lot 38 extends the entire distance between Chapel Avenue and Linden Avenue E, and continues south of Linden Avenue E. approximately 1,000 feet. Signal cabinet "Chapel". Fill adjacent to the ballast contains rubber debris.
2	Block 27401, Lots 39 & 40 Jersey City Police Auto Pound	E. Linden to Chapel	Jersey City	27401	39 & 40	Accessible	Public Access	Linden Avenue East and Chapel Avenue		Two lots with common owner (Simsmetal East LLC) extending entire distance between Chapel Avenue and Linden Avenue East. Signage at Linden Avenue E indicates the property is the Jersey City Police Auto Pound at 10 Linden Avenue East. Online information indicates "GXR Auto Body Corporation" is on the property; however, no signage was observed. Signage for Sims Metal Management was observed on an inner gate on the property. Automobile recycling likely is conducted on the property. All of Lot 39 was not accessible except via visual observations at Chapel Avenue and Linden Avenue E. The west side of Lot 40 is publicly accessible; a gravel driveway exists along the entire western perimeter between Chapel and Linden Avenues. A one-story open-sided structure and an office trailer are on the property. HCC 67 is within Lot 40.
2	Block 27401, Lot 35 - Large Warehouse Building	45 Linden Avenue E.	Jersey City	27401	35	Accessible	Public Access	Caven Point Road		Large warehouse with gated asphalt driveway on the north side of the building. Three transformers on a concrete pad at the west wall of the building. Caven Point Road is also part of Lot 35. Property is HCC 16.
2	Block 30305, Lots 25 - 30 - Jersey City Municipal Service Center	9 - 15 Linden Avenue E.	Jersey City	30305	25-26 & 29-30	Inaccessible			No Right-of Entry. Property is guarded.	Limited access from Linden Avenue E. All lots are city owned except Lot 29 is owned by CSX. The CSX lot appears to be used for parking.
2	Block 30303, Lots TURN, 1 & 2 - NB-HCE Roadway and CSX Freight Railroad	Linden Avenue E.	Jersey City	30303	TURN, 27 & 28	Accessible	Public Access & Conrail Attendant	Beneath NJTP viaduct at Piers 6 through 13.		Lot TURN improved with the Turnpike roadway and the CSX surface freight railroad. Asphalt millings driveway west of the Turnpike roadway. The Turnpike roadway is on a viaduct beginning 1000 feet south of Linden Avenue E. Lot TURN extends from the south side of Linden Avenue E to the Vicinity of Route 440. Lot 1 is an inaccessible Turnpike Authority owned property with a rail spur. Lot 2 is a small landlocked CSX-owned property. Small bridge carries rail track over an old street (Brown Place) that is no longer usable. Bridge is near boundary shared by Lots 27 & 28.
2	Block 30305, Lots 31, 32 & 32.01	Former Morris Canal	Jersey City	30303; 30305	2; 31, 32 and 32.01	Accessible	Public Access & Conrail Attendant	Accessed via Summit Place and viewed from under the NJTP viaduct between Piers 11 and 13.		Railroad properties adjoining to the northwest of Block 30303, Lot TURN. Lot 32.01 includes a portion of the Route 440 ramps, is partially under the NB-HCE viaduct and does not have rail tracks. On Lot 32, four rail tracks merge into three. A single rail track crosses Lot 31. An asphalt path/driveway crosses the four tracks on Lot 32. Oil drippings observed on two of the tracks. Equipment cabinet on Lot 32. Lot 2 is a small CSX property between the southbound NB-HCE main roadway and Route 440.
2	Block 30306, Lot 7 & Block 27401, Lot 30 Warehouse (Anheuser Busch)	101 Linden Avenue East	Jersey City	30306; 27401	7; 30	Accessible	Right-Of-Entry			Warehouse/office and asphalt parking lot mostly on Lot 30 but also on Lot 7 and NJDOT-owned Lot 29. A smaller two-bay garage is on Lot 7. An inaccessible portion of Lot 7, due to a padlocked gate, has an asphalt driveway adjacent to the NB-HCE right-of-way. Linden Avenue E. adjoining the warehouse building is part of Lot 30.

Table 4

List of Properties within Study Area(s) and Summary of Site Reconnaissance
NJTA – NB-HC Rehabilitation
Newark City , Essex County, NJ
Bayonne City , Hudson County, NJ
Jersery City, Hudson County, NJ

Site Contract	Site Name	Site Address	Site Municipality	Site Block	Site Lot	Site Accessibility	Site Accessibility Reason	Site Accessibility Description	Site Inaccessibility Reason	Site Observations
2	Block 27401, Lot 29 & Block 30306, Lots 5 & 6	Route 185	Jersey City	27401; 30306	29; 5 & 6	Accessible	Public Access & Conrail Attendant	From Route 185 & Direct Entry on Property		Four-lane limited access highway with wide shoulders starting at Linden Avenue E. extending to the bridge over CSX rail tracks. A portion of Block 27401, Lot 29 appears to be improved with a portion of the warehouse at 100 Linden Avenue E, much of the remainder of Lot 29 is the Linden Avenue and Caven Point Road roadways. The gravel access road starting at Linden Avenue E. and Block 30306, Lot 7 extends into Block 30306, Lots 5 and 6. Soil pile and quarry process stone pile north and west of Caven Point Road (Route 185). HCC 021 on Block 30306, Lots 4, 5 & 6.
2	Block 30304, Lot 2 CSX Railroad (Under Route 440 Bridge	64 Garfield Avenue	Jersey City	30304	2	Inaccessible			Landlocked railroad property	Property is beneath a Route 440 overpass. Railroad track is a short distance outside the Study Area.
2	Block 30303, Lot 1 - NJTA-owned Vacant Property	Route 185 (Former Route 169)	Jersey City	30303	1	Inaccessible			Interstitial area with poor access.	Wooded area in an interstitial area formed by exit ramp of NB-HCE and Route 440. A rail spur is on the property.
2	Block 30305, Lots 19 & 20 (& Lots 11 - 15) CSX Railroad Property South of NB-HCE Roadway	Former Morris Canal (Adjacent to Exit 14 Toll Plaza)	Jersey City	30305	19 & 20 (& Lots 11 - 15)	Accessible	Conrail Attendant	Direct Entry on Property		Active railroad properties (two tracks on elevated embankment/bridge on Lot 19 (NJ Transit Light Rail). Two at grade rail tracks on Lot 20, one of the tracks passes under the Light Rail to enter an at grade portion of Lot 19. Lots 11 - 15 are eight foot wide properties between Lots 19 and 20 and are partly on the Light Rail Embankment and partly at grade..
2	Block 30306, Lot 4 CSX Active Railroads	Route 185	Jersey City	30306	4	Accessible	Public Access & Conrail Attendant	Summit Place & Direct Entry on Property		Active railroad properties partially beneath the NB-HCE viaduct and the Route 185 overpass. Soil pile and quarry process stone piles north and west of Caven Point Road (Route 185). Block 30306, Lots 4, 5 & 6.
2	Block 30306, Lot 3 JCRA-Owned Property with Rail Tracks	Summit Place	Jersey City	30306	3	Accessible	Public Access & Conrail Attendant	Summit Place; beneath NJTP viaduct and Route 185/Cavin Point Road		Property includes a portion of a Route 440 ramp and is partially under the NB-HCE viaduct and the Route 185 viaduct. The unpaved north end of Summit Place passes through Lot 3. Four rail tracks and a fenced area with utility cabinets is within Lot 3.
2	Block 30306, Lot 2 - Route 185 & 440 Ramps	Route 185	Jersey City	30306	2	Accessible	Public Access	Route 440 SB		Vacant Port Authority of NY & NJ property which includes ramps of Routes 185 and 440.
2	Block 30306, Lot 8 Warehouse	100 Summit Place	Jersey City	30306	8	Accessible	Public Access	Summit Place		Warehouse parking lot adjoining to the east of the Route 185 Viaduct.
2	Block 30305, Lot 1 - Automotive Use	9 Route 440	Jersey City	30305	1	Accessible	Public Access	Route 440 and Block 30303, Lot TURN		Private property with unknown automotive uses. One industrial garage, one office trailer and several storage containers surrounded by numerous cars and small trucks. Possible scrap, storage or impound property.
2	NJTA ROW - TMD #9 (New Garage)	Bayview Avenue	Jersey City	NA	NA	Accessible	Right-Of-Entry	NJTA Personnel		"New" TMD #9 four-bay garage. Natural gas fired emergency generator. Waste motor oil tank on concrete pad. Oil/water separator.
2	Interchange 14B Toll Plaza	North of Bayview Avenue	Jersey City	NA	NA	Accessible	Right-Of-Entry	NJTA Personnel		Exit toll for Bayview Avenue. Small one-story toll building with natural gas-powered emergency generator.The property consists of Turnpike Authority land between the CSX main stem railroad on the west side and the NB-HCE on the east side. The exit and entrance ramps, toll booth and employee parking lot for Exit 14B are on the west side.
3	Block 15601, Lot 6.02 - Jersey City Housing Authority	507 Grand Street	Jersey City	15601	6.02	Accessible	Public Access	Barbara Place		Three-story apartment buildings.
3	Block 15601, Lot 7.01 - Jersey City Housing Authority	463 Pacific Avenue	Jersey City	15601	7.01	Accessible	Public Access	Barbara Place		Four-story apartment building. Transformer cabinet and emergency generator at corner of Pacific Avenue and Barbara Place.
3	Block 15701, Lot 1 (Conrail)	Pacific Avenue/Grand Street	Jersey City	15701	1	Inaccessible			Railroad property. Observed from surrounding streets	Main stem railroad on embankment; bridges over Grand Street and Pacific Avenue.

Table 4

List of Properties within Study Area(s) and Summary of Site Reconnaissance
NJTA – NB-HC Rehabilitation
Newark City , Essex County, NJ
Bayonne City , Hudson County, NJ
Jersery City, Hudson County, NJ

Site Contract	Site Name	Site Address	Site Municipality	Site Block	Site Lot	Site Accessibility	Site Accessibility Reason	Site Accessibility Description	Site Inaccessibility Reason	Site Observations
3	Block 15702, Lot 7 (Conrail)	510 Pacific Avenue	Jersey City	15702	7	Accessible	Public Access	Entire property.		Owned by Conrail but with no rail tracks or other railroad features. About half of the property is under the Turnpike viaduct between Piers 35 and 37. Jersey City East Salt Storage Facility is beneath viaduct between Piers 36 and 37 consists of a salt pile contained within concrete blocks. Ground surface consists of dirt and gravel. One empty 55-gallon drum at east side of Pier 36. The west half of the property is a dirt parking lot adjacent to the NB-HCE viaduct.
3	Block 15801, Lot 2 (NJ Transit with no Railroads)	Johnston Avenue (extends north to near Pacific Avenue)	Jersey City	15801	2	Accessible	Public Access	Partially accessible near Pacific Avenue		Irregularly shaped property includes a part under the NB-HCE viaduct in the vicinity of Piers 34 and 35. Otherwise the property extends approximately 3,600 feet south to Johnston Avenue. An asphalt road on the property provides vehicular access to the NJ Transit Light Rail tracks. Soil piles and other debris piles near Pacific Avenue.Property is part of HCC 204.
3	Block 15801, Lot 65 (NJ Transit) and Lot 81 (NJTA) Light Rail	63 Aetna Street	Jersey City	15801	65 & 81	Accessible	Public Access	Partially accessible.		Elongated properties partially under the Turnpike viaduct. The Hudson-Bergen Light Rail crosses west to east across the center of the properties. The surface of the properties mostly consists of dirt and gravel. Properties extend from Piers 16 to 34. The Light Rail extends between Piers 28 and 29. Property is partof HCC 204.
3	Block 15801, Lot 1 (Conrail)	252 Johnston Avenue	Jersey City	15801	1	Inaccessible			Active railroad	Active railroad on embankment. Bridges carry tracks over Pacific and Johnston Avenues.
3	Block 17501, Lots 9, 10 & 11 (Residential)	476-480.5 Pacific Avenue	Jersey City	17501	9, 10 and 11	Accessible	Public Access	Pacific Avenue		Two-story duplex residential properties.
3	Block 17501, Lot 4 - Residential Apartment Building	445 Whiton Street	Jersey City	17501	4	Accessible	Public Access	Whiton Street		Four-story recently constructed apartment building.
3	Block 17502, Lots 1 - 12 (Apartment Building - The Ashton)	2 Ash Street	Jersey City	17502	1 - 12	Accessible	Public Access	Whiton, Ash and Pine Streets		Six-story apartment building occupying the entire Block. Ground floor is a parking garage.
3	Block 17504, Lots 27, 28 & 29 (Building Under Construction)	132-136 Monitor Street	Jersey City	17504	27, 28 & 29	Accessible	Public Access	Monitor Street		Five-story apartment building under construction.
3	Block 17504, Lots 25 & 26 (Residential)	128-130 Monitor Street	Jersey City	17504	25 & 26	Accessible	Public Access	Monitor Street		Three-story residential at 130 Monitor Street and vacant lot at 128 Monitor Street. Common owner.
3	Block 17504, Lots 20 - 24 (Vacant)	118-126 Monitor Street	Jersey City	17504	20-24	Accessible	Public Access	Monitor Street		Vacant, fenced lot currently being used for construction staging.
3	Block 17504, Lots 17, 18 & 19 (Residential)	112 - 116 Monitor Street	Jersey City	17504	17. 18 & 19	Accessible	Public Access	Monitor Street		Three three-story brick dwellings. Each has a separate owner.
3	Block 17504, Lots 12 & 13 (Residential)	298 & 300 Johnston Avenue	Jersey City	17504	12 & 13	Accessible	Public Access	Johnston Avenue		Four-story residential at 298 Johnston Avenue; vacant lot at 300 Johnston Avenue. Separate owners.
3	Block 17504, Lots 9, 10 & 11	290-296 Johnston Avenue	Jersey City	17504	9, 10 & 11	Accessible	Public Access	Johnston Avenue and Garrabrant Street		Vacant lots with common owner
3	Block 17504, Lots 1 through 8 (Apartment Building)	121 Garrabrant Street	Jersey City	17504	1 through 8	Accessible	Public Access	Garrabrant Street		Six-story apartment building with ground level parking garage.
3	Block 15801, Lots 51 through 64 (residential)	114-124 Garabrant Street and 274-288 Johnston Avenue	Jersey City	15801	51 through 64	Accessible	Public Access	Garrabrant Street and Johnston Avenue		Twelve individually owned two-and three-story dwellings in three buildings with rear parking lot. Lot 63 is small vacant lot and Lot 64 is part of parking lot.
3	Block 15801, Lots 49 & 50 (Commercial/Industrial)	256-262 Johnston Avenue	Jersey City	15801	49 & 50	Accessible	Public Access	Johnston Avenue		In 2021, one-story vacant commercial or industrial building with garage bays. Fencing made visual observation difficult. Building is on Lot 50. Residential redevelopment observed in November 2022.
3	Block 15801, Lots 3 & 66 (Vacant)	46 Aetna Street	Jersey City	15801	3 & 66	Accessible	Public Access	Monmouth Street		Vacant lot bisected by the Bergen Hudson Light Rail Transit line. The portion north of light rail is dominated by phragmites. The southern portion is gravel covered. Lot 3 is JCRA Turnpike Dump #5. Part of HCC 92.
3	Block 15801, Lots 47 & 48 (NJDEP-owned vacant land)	236-246 Johnston Avenue	Jersey City	15801	47 & 48	Accessible	Public Access	Johnston Avenue		Wooded NJDEP-owned properties. Gravel and asphalt driveway in the southwest corner of the property leads to a gate for access to Lots 74, 75 and 76.
3	Block 15802 West of NJTP HCE - Liberty State Park Station Parking Lot and Communipaw Avenue - South of Johnston Avenue	Communipaw Avenue	Jersey City	15802	Portions of Lots 4, 6, 7, 11, 20, 21, 22 & 23	Accessible	Public Access	Communipaw Avenue		Communipaw Avenue is a public street with Block and Lot designations. The Liberty State Park Station parking lot extends for 1/4 mile from Johnston Avenue on the north and Communipaw Avenue on the south. The entire parking lot is asphalt covered except for a vegetated retention pond in the north central portion. Wilson Street is a west-east street providing the main access to the parking lot.
3	Block 15802, West of NTP HCE - Light Rail Station and CSX Main Stem Railroad - South of Johnston Avenue	Communipaw Avenue	Jersey City	15802	4, 5, 7, 8, 11, 19, 20, 21 & 22	Accessible	Public Access	Communipaw Avenue.		Liberty State Park Light Rail is an at grade railroad at Communipaw Avenue; the CSX/Conrail tracks are above grade near the NB-HCE viaduct.
3	Block 20303, Lots 23, 24 & 25 NJ Transit Properties	269-273 Communipaw Avenue	Jersey City	20303	23, 24 & 25	Accessible	Public Access	Communipaw Avenue		Vacant vegetated properties without railroad tracks owned by NJ Transit.
3	Block 21503, Lots 1, 2, 3, 4, 5, 15, 33, 34 & 42 (Railroad Properties Between Communipaw Avenue and Burma Road)	South and west of Communipaw Avenue (West of Liberty State NJTP Toll Station)	Jersey City	21503	1, 2, 3, 4, 5, 15, 33, 34 & 42	Accessible	Conrail Attendant	Property	Limited Accessibility	Railroad tracks and buildings with limited visibility. Property owners included CSX, NJ Transit and City of Jersey City (Lot 5 only). Lot 1 includes a small portion of Commumipaw Avenue. Two Conrail tracks on Lot 4; NJ Transit Light Rail on Lot 3. NJ Transit light rail building on Lot 2. Concrete pad with sewer utility access on Lot 5. "Liberty" signal shed on the north end of Lot 4. HCC 19 is on part of the property.
3	Block 15802, Lots 6, 8, 9, 11 & 21 - Beneath NJTP Viaduct Between Johnston Avenue and Wilson Street	Johnston Avenue	Jersey City	15802	6, 8, 9 , 11 & 21	Accessible	Public Access	Property		Beneath Viaduct from Pier 15 at Johnston Avenue to Pier 10 at Wilson Street. Most surfaces consist of bare soil. Surfaces are uneven and include steep slopes. One plastic drum labeled "diesel exhaust fluid". Touch up painting being performed by painting contractor. Lot 11 is location of HCC 7.

Table 4

List of Properties within Study Area(s) and Summary of Site Reconnaissance
NJTA – NB-HC Rehabilitation
Newark City , Essex County, NJ
Bayonne City , Hudson County, NJ
Jersery City, Hudson County, NJ

Site Contract	Site Name	Site Address	Site Municipality	Site Block	Site Lot	Site Accessibility	Site Accessibility Reason	Site Accessibility Description	Site Inaccessibility Reason	Site Observations
3	Block 15802, Lot 10 - NJDEP Property	235 Johnston Avenue	Jersey City	15802	10	Accessible	Public Access	Johnston Avenue		Vacant wooded NJDEP-owned property
3	Block 15802, Lots 11 & 18 - Liberty Science Center	Wilson Street/Communipaw Avenue	Jersey City	15802	11 & 18	Accessible	Public Access	Parking lot		Irregular-shaped property including Liberty Science Center and parking lots, wooded area adjoining Johnston Street, and area beneath the NB-HCE viaduct and an area of CSX and New Jersey Transit light rail tracks west of the NB-HCE Viaduct. Wilson Street is a public street that is included in Lot 11. The southern end of Lot 11 fronts on Jersey City Road near the NB-HCE southbound entrance ramp. Lot 18 includes a large portion of the Liberty Science Center parking lot and a set of solar panels. A diesel powered emergency generator is near the Science Center planetarium.
3	Block 15802, Lot 19 - Beneath NB-HCE Viaduct Between Wilson Street and Jersey City Road	Communipaw Avenue & Wilson Street to Jersey City Road	Jersey City	15802	11 & 19	Accessible	Conrail Attendant	Beneath Viaduct		NB-HCE Viaduct from Pier 9C at Wilson Street to Pier 1 and abutment at Jersey City Road. The ground surface generally consists of bare soil. Stone wall for railroad near Wilson Street. One rail track west of NB-HCE. Southbound NB-HCE entrance ramp south of Jersey City Road.
3	Block 21504, Lots 1, 2 and 3 (Liberty Humane Society)	233-235 Jersey City Road	Jersey City	21504	1,2 and 3	Accessible	Public Access	Jersey City Road		Two-story Humane Society building on Lot 2 with one-story concrete block building on Lot 1 and three sheds on Lot 3. Adjacent to the northbound exit of the NB-HCE at Jersey City Road.
3	Block 21504, Lot 4 - JCMUA	Jersey City Road	Jersey City	21504	4	Accessible	Public Access	Jersey City Road		JCMUA . Property is part of HCC 093.Includes office, garages and outdoor storage areas. HCC 93 is on the property.
3	Block 21504, Lots 5, 6 & 7 - Scitech Scity (Vacant Lots)	65 & 101 Philip Street	Jersey City	21504	5, 6 & 7	Inaccessible			The fenced property is generally obscured by trees when attempting to view from Philip Street. Padlocked gate at the rear of the JCMUA property (Block 21504, Lot 4) prevents access to the properties gravel driveway.	In 2021. vacant property south of the NJTP HCE. Small concrete block building at Philip Street on Lot 5 adjacent to a gate. Redevelopment began on the property in 2022. HCC 93 is on the property.
3	Block 15802, Lots 13 & 15 and Others - NJDEP	Philip Street/Burma Road/McGovern Drive	Jersey City	15802; 21601; 24401; 21506	13 & 15; 5; 1; 2	Accessible	Public Access	Philip Street		Vacant lots each owned by NJDEP. Open land becoming wooded. An at-grade siding railroad crosses Burma Road and enters Block 21506, Lot 2 and continues into commercial lots on the north side of McGovern Drive. A gate provides access to the properties north of the railroad.
3	Block 21503, Lots 6, 7 & 8 - CSX	Burma Road	Jersey City	21503	6, 7 & 8	Accessible	Conrail Attendant	Property		Lots 7 & 8 are in the area of the railroad signals at Burma Road and are publicly accessible. Rail spur track on Lot 6. Lot 6 is beneath the two-span NB-HCE bridge. Several piles of excavated soil west of the NB-HCE bridge. Gravel pile on the north side of Lot 6. Contract aboveground diesel tank was observed east of the NB-HCE bridge. HCC 19 is on part of the property.
2	Block 21508, Lot 5	200 Theodore Conrad Road/Burma Road	Jersey City	21508	5	Accessible	Right-Of-Entry	Bruma Raod		Large warehouse. HCC 206 is on the property.
2	Block 21503, Lot 9	97 Burma Road	Jersey City	21503	9	Accessible	Public Access	Property		Warehouse on the majority of the property; however, CSX rail spur on a portion of the north side of the property.
2	Block 21503, Lot 10 Anderson International Foods	95 Burma Road	Jersey City	21503	10	Accessible	Public Access	Burma road		One-story warehouse building with two truck bays. Small paved parking lot with two storage boxes.
2	Block 21503, Lot 11-Enbridge Valve 3	1 Burma Road	Jersey City	21503	11	Accessible	Public Access	Property		Enbridge/Texas Eastern Transmission gas pipeline valve station (Valve 3 - Burma Road) in a fences shed. Most of Lot 11 is secured in a perimeter fence. One non-hazardous labeled drum observed near the valve station shed. Seven additional drums observed in the southwest corner of the property. Approximately ten truck trailers observed on the property. The property is HCC 63, HCC 65 adjoins the property and appears to be within Burma Road.
3	Interchange 14C Toll Plaza	South of Jersey City Boulevard	Jersey City	NA	NA	Accessible	Right-Of-Entry			North-most toll plaza on the NB-HCE south of Jersey City Boulevard. One-story toll plaza building with natural gas-powered generator.
4	Block 7004, Lot 9 - 14th Street Garden Center	793 Jersey Avenue	Jersey City	7004	9	Accessible	Public Access	14th Street and Jersey Avenue		Garden Center
4	Block 7004, Lots 2, 7, 8 - Herman Trucking (Vacant Lot)	275-277 15th Street; 264 Coles Street	Jersey City	7004	2, 7 & 8	Accessible	Public Access	14th Street and Coles Street		PI# 575607. Vacant lot with rubble.
4	Under NB-HCE southbound between Jersey Avenue and Coles Street	Coles Street	Jersey City	NJTA ROW	NJTA ROW	Inaccessible			Fenced and locked	Vacant unused area under bridge. Bare soil.
4	Block 8601, Lot 1 - Moishes Moving Company	223 Coles Street/12th Street (between Coles & Monmouth)	Jersey City	8601	1	Accessible	Right-Of-Entry			Large warehouse building.
4	Block 8602, Lot 1 - Jersey City Realty Corp. - East of Moishes Warehouse	12th Street (between Coles and Jersey Avenue)	Jersey City	8602	1	Accessible	Right-Of-Entry			Asphalt parking lot and three areas of vegetation. A portion of the parking lot is on a bridge above Coles Street. Monitoring well and cap disturbance.
4	Block 8602, Lot 2 - Embankment House	270 10th Street	Jersey City	8602	2	Accessible	Right-Of-Entry			6-story residential building with parking lot. Part of Newport campus.
4	Block 8603, Lot 7	242 10th Street	Jersey City	8603	7	Accessible	Public Access	Tenth Street & Jersey Avenue		5-story apartment building with daycare center.
4	Block 8603, Lot 5	234 10th Street	Jersey City	8603	5	Accessible	Right-Of-Entry			Greenspace north of 10th Street and adjacent to Newport Parkway. Property is part of Newport campus.
4	Block 8603, Lot 3 - Parking Lot	201 Erie Street	Jersey City	8603	3	Accessible	Right-Of-Entry			Private Parking Lot
4	Block 6902, Lot 29 - Hamilton House Apartments	255 Brunswick Street	Jersey City	6902	29	Accessible	Public Access	Tenth Street		7-story apartment building.
4	Block 8504 Lot 11 - Franco Field Park	237 Brunswick Street	Jersey City	8504	11	Accessible	Public Access	8th and 9th Street		Public park and baseball field.
4	Block 6902, Lot 25 - Warehouse	581 Monmouth Street	Jersey City	6902	25	Accessible	Right-Of-Entry			Brick warehouse. Loading bay on the north side of the building is accessible from under the eastbound ramp of NJ 139. Two trash compactors at the northwest corner of the building.

Table 4

List of Properties within Study Area(s) and Summary of Site Reconnaissance
NJTA – NB-HC Rehabilitation
Newark City , Essex County, NJ
Bayonne City , Hudson County, NJ
Jersery City, Hudson County, NJ

Site Contract	Site Name	Site Address	Site Municipality	Site Block	Site Lot	Site Accessibility	Site Accessibility Reason	Site Accessibility Description	Site Inaccessibility Reason	Site Observations
4	Block 6902, Lot 26 - Parking Lot and Ramp to Moishes Warehouse	Monmouth Street	Jersey City	6902	26	Accessible	Right-Of-Entry			Private Parking Lot. An old ramp about 250 feet long leads to an elevated platform over Monmouth Street and at the west side of the Moishes warehouse. The south perimeter of the property is the north wall of the Rampart (Newport) property.
4	Block 6902, Lot 34.01 - Texas Eastern Transmission	321 17th Street	Jersey City	6902	34.01	Accessible	Right-Of-Entry			11.86 acre property with western perimeter on Hoboken Avenue. The property is vacant except for several pipeline support buildings and valve station which are fenced off and not accessible during the walkthrough. Four bridges pass over he property including the SB and NB NB-HCE viaducts and the west and eastbound Route 139 bridges. The west abutment of 139 is a portion of the western perimeter. A large amount of recently dumped solid waste was at the west abutment. The east perimeter of the property is protected with large concrete blocks. The property is at typical street elevation except for the western portion which is on the edge of the Palisade escarpment.
4	Block 6902, Lots 4, 6,7,8, 10, 35 - CSX and NJ Transit	62-64 Palisade Avenue, Hoboken Avenue and NJ 139	Jersey City	6902	4, 6,7,8,10, 35	Accessible	Conrail Attendant	Property. Access point at 9th Street		Various railroad properties. Main stem freight railroad on Lots 6, 7 & 8. Lots 4, 10 & 35 are steep slopes. A decommissioned railroad bridge was partially on Lot 6 until late summer 2021; the concrete abutments remain. Entrance to the tunnel under Bergen Hill is at Lot 8. A rail protection system (Rail Automatic Lube System) is located on Lot 6. Rail protection systems are placed in areas of curves in the rail line. A small cabinet contains grease that is dispensed onto the rail track via hosing. Moderate staining of the ballast and ties was observed along a length of the rail track.
4	Block 6902, Lot 5 - Vacant Railroad Property	Tenth Street	Jersey City	6902	5	Accessible	Conrail Attendant	Property. Access point at 9th Street		Railroad property with small segment of active CSX track. A part of the property is beneath the NB-HCE Southbound viaduct from Jersey Avenue.
4	Block 9801, Lot 7 - Parking Lot	33-39 Division Street	Jersey City	9801	7	Accessible	Right-Of-Entry			Private asphalt-paved parking lot.
4	Block 9801, Lots 11 & 12 - Condominium Building and Fitness Center	25 - 31 Division Street	Jersey City	9801	11 and 12	Accessible	Public Access	Division and Seventh Streets		Five-story condominium building on Lot 12; two-story "World Boxing & Fitness Center" on Lot 11.
4	Block 9801, Lots 13, 14 & 15	396-402 7th Street	Jersey City	9801	13,14 & 15	Accessible	Public Access	7th Street		Two-story single-family dwelling on Lot 13. Lots 14 and 15 is a fenced parking lot.
4	Block 9806, Lot 1 - Beneath NJ Turnpike Viaducts between Newark Avenue and 7th Street	Newark Avenue & 7th Street	Jersey City	9806	1	Accessible	Public Access	7th Street and Newark		Vacant fenced property.
4	Block 9806, Lots 2 & 3 - Vacant Lot	400 Newark Avenue & 401 7th Street	Jersey City	9806	2 and 3	Accessible	Public Access	7th Street		Fenced vacant lots.
4	Block 6903, Lots 2 and 3 - Construction Site	255-259 Coles Street/614 Monmouth Street	Jersey City	6903	2 & 3	Accessible	Right-Of-Entry			High rise construction in progress. Observed one MW. Crushed concrete pile. Two well-like structures.
4	Block 7001, Lot 2	227 - 233 Coles Street	Jersey City	7001	2	Accessible	Right-Of-Entry			Two story building. Parking lot of Suez. Small construction staging yard with office trailer and gravel pile. Moishes Moving Systems office.
4	Block 7001, Lot 1	310 12th Street	Jersey City	7001	1	Accessible	Public Access	12th, 13th and Monmouth Streets		2 to 3 story warehouse/commercial building. "Coliseum".
4	NJ Turnpike Northbound Exit Ramp Between Jersey Ave and Coles Street at 12th Street	NJTP NB Ramp between Coles and Jersey Ave @ 12th Street	Jersey City	ROW	ROW	Inaccessible			Locked	Fenced area under the Northbound NB-HCE exit ramp. Possible former utility installation at Coles Street. Evidence the area was formerly used by homeless prior to the installation of fencing.
4	12th Street between Coles and Monmouth	Under NB NJTP Jersey Ave Ramp	Jersey City	12th Street	12th Street	Accessible	Public Access	12th Street		Asphalt paved active street. Mechanical systems protrude from 215 Coles Street building
4	Block 8701, Lot 1 - Port Authority Office Building	241 Erie Street	Jersey City	8701	1	Accessible	Public Access	Jersey Avenue and 12th St.		Three story office building with parking lot. Used by PANYNJ.

Table 4

List of Properties within Study Area(s) and Summary of Site Reconnaissance
NJTA – NB-HC Rehabilitation
Newark City , Essex County, NJ
Bayonne City , Hudson County, NJ
Jersery City, Hudson County, NJ

Site Contract	Site Name	Site Address	Site Municipality	Site Block	Site Lot	Site Accessibility	Site Accessibility Reason	Site Accessibility Description	Site Inaccessibility Reason	Site Observations
4	Block 6903, Lot 1 - 14th Street ROW/Construction Staging Area	Coles Street & 14th Street (vacant)	Jersey City	6903	1	Accessible	Right-Of-Entry			Staging area for construction on Block 6902, Lots 2 & 3. NJTA-owned property.
4	Block 8601, Lot 2 - Revetment House	310 10 th Street	Jersey City	8601	2	Accessible	Right-Of-Entry			Six story apartment building (Revetment House) and parking lot with bridge above Coles Street connecting to Embankment House property.
4	Block 6902, Lot 27 - Vacant (Rampart Property)	535 Momouth Avenue	Jersey City	6902	27	Inaccessible			Locked gate	Vacant future development Site. Part of Newport campus.
4	Block 6902, Lot 28 - Parking Lot	Tenth Street	Jersey City	6902	28	Accessible	Right-Of-Entry			The southern third of property is an asphalt parking lot, the remainder of the property is generally vegetated. Concrete pad near the northwest corner of the property. Dirt driveway on the west side of the property leads to railroad properties. Pipeline marker on the northeast corner of the property.
4	Block 6901, Lots 1 - 15	74 -108 Palisade Avenue, 250 & 272 Hoboken Avenue	Jersey City	6901	1 - 15	Accessible	Public Access	Hoboken A ve.		Several residential apartment buildings, condominium buildings and single family dwellings, and one small park. On the Palisade escarpment.
4	Block 9801, Lots 2, 3, 4, 16, 17, 18 and 19 - Vacant Lots Used for Parking	404 - 406 Seventh Street; 411 Eighth Street	Jersey City	9801	2, 3, 4, 16, 17, 18 and 19	Accessible	Public Access	Partially accessible. Lots 2, 3 and 19 behind locked fence unber the NJ Turnpike Viaduct.		NB-HCE Pier numbers 13, 14 and 15. All surfaces are bare soil. Some parking on the portions of the properties not enclosed in fencing.
4	Block 10901, Lots 124, 125 & 126	379-381 Newark Avenue	Jersey City	Block 10901	124, 125 & 126	Accessible	Public Access	Newark Ave	Fenced under NB-HCE Viaduct	Bare soil under NB-HCE Viaduct
4	Block 10901, Lot 127 - Apartment Building	361 Newark Ave	Jersey City	10901	127	Accessible	Public Access	Newark Ave		Six story recently constructed apartment building.
4	Block 10901, Lot 120 Railroad Trestle	363 Newark Avenue	Jersey City	10901	120	Accessible	Public Access	Newark Ave		Trestle which formerly had a rail track that lead to the Harsimus Branch Embankment.
4	Block 8401, Lots 2, 3, 8, 9, 10 and 11 and Block 9801, Lot 1 - CSX North of Newark Avenue	Newark Avenue	Jersey City	8401; 9801	2, 3, 8, 9, 10, 11; 1	Accessible	Conrail Attendant	Property. Access point at 9th Street		One at grade rail track on Lot 3. The balance of the property is wooded and contains rail ditches containing water.
4	Block 10901, Lot 108, 121, 122 & 123 - CSX Railroad Properties	Newark Avenue	Jersey City	10901	108, 121, 122 & 123	Accessible	Conrail Attendant	Property. Access point at 9th Street		Wooded railroad properties. Stone wall at west perimeter of Lot 108. A main stem railroad is on Lot 108. A rail protection system (Rail Automatic Lube System) is located on Lot 108. Rail protection systems are placed in areas of curves in the rail line. A small cabinet contains grease that is dispensed onto the rail track via hosing. Moderate staining of the ballast and ties was observed along a length of the rail track. An above grade rail track is above Lot 121 before crossing above Newark Avenue. The track has been eliminated above Lot 108. Most of Lot 123 is beneath the NB-HCE viaducts.
4	Block 9805, Lot 1 - Healy's Tavern	374 Newark Avenue	Jersey City	9805	1	Accessible	Public Access	Newark Avenue		One story restaurant occupying the entire small triangular block
4	Block 10901, Lots 128, 129 and 130 - Mary Benson Park and Jersey City Fire Department Engine 5	351 Newark Avenue	Jersey City	10901	128, 129 & 130	Accessible	Public Access	Newark Avenue and Mary Benson Park		Mary Benson Park and Fire Department building. A small emergency generator is located behind the FD. A one-story brick restroom building is adjacent to the north side of the Fire Department. The park has a baseball field and basketball court. A playground is at the south end of the park at Merseles Street and 3rd Street. The owner of record of narrow Lot 128 is NJTA.
4	Block 11002, Lot 1 - Public School 5	182 Merseles St & 3rd Street	Jersey City	11002	1	Accessible	Public Access	Merseles Street		Four-story school building. No obvious PAOCs
4	Block 10901, Lots 117, 133 and 134 - Jewel Electric	452, 455 & 456 Third Street	Jersey City	10901	117, 133 & 134	Accessible	Public Access	Parking area		One-story commercial building and dirt/gravel parking lot west of the NJ Turnpike Viaduct.
4	Block 11008, Lot 1.01 - Vacant Property	454 Second Street	Jersey City	11008	1.01	Accessible	Public Access	2nd, 3rd and Merseles Streets		Vacant rubble strewn property with one dilapidated house and one dilapidated garage.
4	Block 11008, Lots 31, 32, 33 and 34	458 - 464 2nd Street	Jersey City	11008	31 - 34	Accessible	Public Access	2nd Street		Two story dwellings. No evidence of USTs. Sumps are in the buildings.
4	Block 11007, Lot 16 - Condominium Building	443 Second Street	Jersey City	11007	16	Accessible	Public Access	2nd Street and Merseles Street		4-story residential condominium building
4	Block 11007, Lots 14 and 15 - Condominium Buildings	420 and 418 1st Street	Jersey City	11007	14 & 15	Accessible	Public Access	1st Street		Two three-story residential condominium buildings of recent construction.
4	Block 10901, Lot 84 - CSX/NJ Transit	120 Academy Street (West of the NB-HCE Viaduct)	Jersey City	10901	84	Inaccessible			Railroad property	14-acre property with siding embankment parallel to 1st Street and a rail yard west of the NB-HCE Viaduct.
4	Under NB-HCE Viaduct along Merseles Street between Columbus and Montgomery Street	Merseles Street	Jersey City	Public ROW	Public ROW	Accessible	Public Access	Property		Asphalt parking lot for Ferris High School. Pier range of 15 through 21.
4	Block 12604, Lot 1 - Ferris High School	35 Colgate Street/424 Montgomery Street	Jersey City	12604	1	Accessible	Public Access	Merseles Street		Two- and three-story suburban-style high school building occupying almost the entire block. Baseball diamond at the Corner of Columbus Drive and Merseles Street.
4	Block 12505 Lots 1 - 15 Duplex Dwellings	2 - 24 Chopin Court and 85 - 89 Merseles Street	Jersey City	12505	1 through 15	Accessible	Public Access	Chopin Court, Merseles Street, Grand Street, Wayne Street		Residential duplexes in a suburban-like setting.
4	Block 13603, Lot 3- City Crossings Apartments	451 - 489 Montgomery Street	Jersey City	13603	3	Accessible	Public Access	Montgomery Street and Merseles Street		Two- and three-story apartment buildings.
4	Block 12601, Lot 2 and 3 - Jersey City Medical Center RWJ Barnabus Health	415 Montgomery Street	Jersey City	12601	2 & 3	Accessible	Public Access	Surrounding streets		Former Siperstein's hardware/paint store recently renovated for use by Jersey City Medical Center. Emergency Medical Services garage on the northeast corner of the property. The south side of the property is used for surface parking.
4	Block 13805 Lots 5 and 6 - Vacant Lot	60 Center Street/York Street	Jersey City	13805	5 and 6	Accessible	Public Access	Surrounding Street		Vacant lot with boat and several cars.
4	Block 13805, Lot 8 - Restaurant	214 Bright Street	Jersey City	13805	8	Accessible	Public Access	Bright Street		Quisqueya Restaurant with side yard with one car. Formerly Ruggieros Deli & Grill
4	Block 13805, Lot 1 - One-story Building with Garage Bay	50 Center Street/218 Bright Street	Jersey City	13805	1	Accessible	Public Access	Center and Bright Street		Mixed used buildings possibly former industrial or commercial. West side of property consists of building with one garage bay on Center Street and a separate entrance on Bright Street. The building on the east side of the property consists of a lower one-story structure of unknown use.
4	Block 13805, Lots 2, 3 , 4 - Dwellings	54-58 Center Street	Jersey City	13805	2, 3 & 4	Accessible	Public Access	Center Street		Three dwellings. Possible fuel fill in the sidewalk in front of 56 Center Street.
4	Beneath NB-HCE Viaduct between Montgomery Street and York Street	Along Merseles Street	Jersey City	Public ROW	Public ROW	Accessible	Public Access	Property		Asphalt parking lot apparently used by JC Medical Center - Barnabas Health. Pier range of 12 through 14.

Table 4

List of Properties within Study Area(s) and Summary of Site Reconnaissance
NJTA – NB-HC Rehabilitation
Newark City , Essex County, NJ
Bayonne City , Hudson County, NJ
Jersery City, Hudson County, NJ

Site Contract	Site Name	Site Address	Site Municipality	Site Block	Site Lot	Site Accessibility	Site Accessibility Reason	Site Accessibility Description	Site Inaccessibility Reason	Site Observations
4	Block 13702, Lot 2 - NB-HCE Viaduct Between Bright and Brook Streets	41 Center Street	Jersey City	13702	2	Accessible	Public Access	Property		Inactive parking lot. NJ Turnpike piers 6 through 8
4	Block 13806, Lot 2 - Beneath NB-HCE Viaduct Between York Street and Bright Street	Beneath NB-HCE Between York and Bright Streets	Jersey City	13806	2	Accessible	Public Access	Property		Inactive asphalt parking lot. Pier range 9 - 11.
4	Block 13702, Lots 1 and 4 and Block 13703, Lot 2 - City Parkland; Block 13703, Lot 1 - CSX	24 & 40 Merseles Street and 490 - 504 Grand Street	Jersey City	13702; 13703	1 & 4; 1 & 2	Accessible	Public Access	Property		Baseball and football/soccer ballfields. Accessory building is in vacated street between Block 13702, Lots 1 & 4. Block 13703, Lot 1 is owned by CSX/Conrail but is improved with a corner of the football field. The railroad on the property is on a trestle.
4	Block 13803, Lots 1 & 2 - Vacant Lots	34 & 36 Center Street	Jersey City	13803	1 & 2	Accessible	Public Access	Center Street		Vacant lot behind high fence. No evidence of USTs
4	Block 13803, Lots 3 & 4 - Dwellings	38 & 40 Center Street	Jersey City	13803	3 & 4	Accessible	Public Access	Center Street		Two vacant two-story frame dwellings with basement. Both properties are boarded on the first floor. A fuel fill is in the sidewalk between the two dwellings.
4	Block 13803, Lots 5, 6, 7 & 8 - Dwelling and Vacant Lots	42 - 48 Center Street; 217 Bright Street	Jersey City	13803	5, 6, 7, & 8	Accessible	Public Access	Center & Bright Streets		Occupied two-story dwelling on single lot and three fenced vacant lots with common owner. The lots are in used for parking approx. six vehicles and consist of grassy areas and bare soil areas. The remnants of a porch are in sidewalk in front of Lot 6. Included in the Historic Fill Deed Notice for Talon Paint Products.
4	Block 13803, Lots 10 & 11 - Vacant Commercial Building	207-213 Bright Street	Jersey City	13803	10 & 11	Accessible	Public Access	Bright Street		Two-story commercial building with two garage bays on Lot 11. Vacant rubble strewn lot and small concrete area of Lot 10. Included in the Historic Fill Deed Notice for Talon Paint Products.
4	Block 13803, Lots 16 -19 - Unknown Commercial	16-24 Brook Street	Jersey City	13803	16-19	Accessible	Public Access	Brook Street		Common owner (LB Brook Street LLC). Lot 16: 1-story garage & false front vacant lot. Lot 17 1-story garage (brick front). Lot 18: vacant lot behind steel fence. Lot 19: Cinder block building behind steel fence.
4	Block 13802, Lot 6 - Dwelling	28 Center Street	Jersey City	13802	6	Accessible	Public Access	Center Street		Two-story dwelling
4	Block 13802, Lot 5 - Garage	26 Center Street	Jersey City	13802	5	Accessible	Public Access	Center Street		Small fenced parking lot with garage in rear. Garage is roofless
4	Block 13802, Lot 4 - Dwelling and Shed	24 Center Street	Jersey City	13802	4	Accessible	Public Access	Center St.		Wood frame dwelling set back from the street and largely not visible from street. Shed at front of lot and roll down bay door form front (west) perimeter of property.
4	Block 13802, Lot 3 - Dwelling	22 Center Street	Jersey City	13802	3	Accessible	Public Access	Center St		Two-story wood frame dwelling painted brown.
4	Block 13802, Lots 1 and 2 - Dwellings	18 - 20 Center Street	Jersey City	13802	1 and 2	Accessible	Public Access	Center Street		Two-story (20) and one-story (18) wood frame dwellings. Several sheds.
4	Block 13802, Lots 22 and 23 - Parking Lots	122-128 Colden Street	Jersey City	13802	22 and 23	Accessible	Public Access	Colden Street		Small fenced parking lot on Lot 23 and large parking lot on Lot 22. Same owner as L-shaped Lot 9.
4	Block 13801, Lot 3 - Parking Lot with Shed	16 Center Street	Jersey City	13801	3	Accessible	Public Access	Center Street		Gravel and dirt parking lot with cinderblock and brick shed.
4	Block 13801, Lot 2 - Dwelling	14 Center Street	Jersey City	13801	2	Accessible	Public Access	Center Street		Three-story wood frame dwelling.
4	Block 13801, Lot 1 - Parking Lot	468-472 Grand Street	Jersey City	13801	1	Accessible	Public Access	Grand Street		Large parking lot with two office trailers
4	Block 13801, Lots 5 and 16 - Car Wash	464 Grand Street/125 Colden Street	Jersey City	13801	5 and 16	Accessible	Public Access	Grand and Colden Streer		Car wash. Entrance from Grand St on Lot 16 and exit on Colden Street from Lot 5. A separate garage is on Grand Street side of the property.
4	Block 13801, Lot 4 - Parking Lot	127 Colden Street	Jersey City	13801	4	Accessible	Public Access	Colden St.		Asphalt-paved parking lot.
4	Block 13801, Lot 6 - Apartment Building	460 Grand Street	Jersey City	13801	6	Accessible	Public Access	Grand and Colden St.		New 11-story residential building.
4	Block 13802, Lots 10 and 11 - Marble Company	15-21 Brook Street	Jersey City	13802	10 and 11	Accessible	Public Access	Brook Street		Two-bay concrete block building housing Brook Marble company.
4	Block 13802, Lot 7 - EEAB Tires	30 Center Street	Jersey City	13802	7	Accessible	Public Access	Center Street		One-story and one-bay concrete block building housing EEAB Tires business
4	Block 13803, Lots 1 and 2 - Vacant Lots	34-36 Center Street	Jersey City	13803	1 and 2	Accessible	Public Access	Center and Brook Streets		Vacant lot with fence obscuring property.
4	Block 6902, Lot 23 - PSE&G Newport Substation	615 Monmouth Street	Jersey City	6902	23	Inaccessible			Electrical substation. Observations made from adjacent properties.	Fenced substation property with transformers and other equipment. Large soil pile in the southwest corner of the property. Several tanker trucks and frac tanks that were parked on the northeast corner of Block 6902, Lot 24 during the inspection appear to be related to operations on the PSE&G property.

Table 4

List of Properties within Study Area(s) and Summary of Site Reconnaissance
NJTA – NB-HC Rehabilitation
Newark City , Essex County, NJ
Bayonne City , Hudson County, NJ
Jersery City, Hudson County, NJ

Site Contract	Site Name	Site Address	Site Municipality	Site Block	Site Lot	Site Accessibility	Site Accessibility Reason	Site Accessibility Description	Site Inaccessibility Reason	Site Observations
4	Block 8401, Lots 3, 12, 13, 14 & 15 - CSX West of 9th and 10th Street	Newark Avenue	Jersey City	8401	Lots 3, 12, 13, 14 & 15	Accessible	Conrail Attendant	Property. Access point at 9th Street		Railroad properties west of 9th and 10th Streets. At grade railroad on Lots 3 and 12. A rail bridge formerly passed above Lot 12; only the abutments are present. Otherwise the properties are wooded.
4	Block 6902, Lots 1, 2, 3, 4, 6, 31 & 32 & Block 8504, Lot 12 & 13 - CSX & NJ Transit	Ninth Street	Jersey City	6902; 8504	1, 2, 3, 4, 6, 31 & 32; 12 & 13	Accessible	Conrail Attendant	Property. Access point at 9th Street		Active at grade railroad on Block 6902, Lots 31 & 32 and Block 8504, Lot 12. The NB and SB ramps of the NJ Turnpike pass above Block 6902, Lots 1, 2, 3 and 32 and Block 8504, Lots 12 & 13.
4	Block 10901, Lots 109, 110, 111, 113, 114 and 118 - CSX and PATH Properties	Newark Avenue and 3rd Street	Jersey City	10901	109, 110, 111, 113, 114 and 118	Accessible	Conrail Attendant	Property. Access point at 9th Street		Wooded railroad properties west and northwest of Jewell Electric. Tunnel carries rail track under NJ Transit yard on Block 10901, Lot 84. Abutments for former rail bridge near the north end of Lot 109. Fenced signal cabinets on north end of Lot 109.
4	Block 13802, Lot 10 - Brook Marble	19 - 21 Brook Street	Jersey City	13802	10	Accessible	Public Access	Brook Street		Two-bay concrete block building. Brook Marble Company
4	Block 9806, Lot 6.01 - Apartment Building - Rushmore	17 Division Street	Jersey City	9806	6.01	Accessible	Public Access	Division Street		5-story recently constructed apartment building.
4	Block 9806, Lot 8 - Apartment Building	380 Newark Avenue	Jersey City	9806	8	Accessible	Public Access	Newark Avenue		Six-story apartment building.
4	Block 9806, Lot 5 - Two-bay Auto Garage and One-story Dwelling	391-397 7th Street & 21 Division Street	Jersey City	9806	5	Accessible	Public Access	7th Street and Division Street		H&H Auto Repair in a two-bay garage is located at 393-397 7th Street. A single-story dwelling is located at 391 7th Street.
4	Block 8603, Lot 4 - Newport Parkway	734 Jersey Avenue	Jersey City	8603	4	Accessible	Public Access	Jersey Avenue		Entrance onto to Newport Parkway
4	Block 10901, Lot 107 - Jersey City Harsimus Cemetery	435 Newark Avenue	Jersey City	10901	107	Accessible	Public Access	Newark Avenue and within the property.		Cemetery with three-story house/office.
4	Block 12502, Lots 4 through 10 - Duplex Dwellings	274 - 286 Wayne Street	Jersey City	12502	4 through 10	Accessible	Public Access	Wayne Street & Merseles Street		Duplex dwellings in suburban-like setting.
4	Block 27401, Lot 36 - Vacant CSX Property, Lot 46 - Vacant City-Owned Proeprty	Caven Point Road	Jersey City	27401	36 & 46	Accessible	Public Access	Caven Point Road		Two long narrow properties paralleling the east side of the NJTP right-of-way and Caven Point Road. Part of Lot 46 is maintained as a lawn, Lot 36 is weedy and wooded.

Potential Environmental Constraint

FIGURES



USGS THE NATIONAL MAP: NATIONAL BOUNDARIES DATASET, 3DEP ELEVATION PROGRAM, GEOGRAPHIC NAMES INFORMATION SYSTEM, NATIONAL HYDROGRAPHY DATASET, NATIONAL LAND COVER DATABASE, NATIONAL STRUCTURES DATASET, AND NATIONAL TRANSPORTATION DATASET; USGS GLOBAL ECOSYSTEMS; U.S. CENSUS BUREAU TIGER/LINE DATA; USFS ROAD DATA; NATURAL EARTH DATA; U.S. DEPARTMENT OF STATE HUMANITARIAN INFORMATION UNIT; AND NOAA NATIONAL CENTERS FOR ENVIRONMENTAL INFORMATION, U.S. COASTAL RELIEF MODEL. DATA REFRESHED AUGUST, 2021.



PROJECT:
NEW JERSEY TURNPIKE AUTHORITY
NEWARK BAY HUDSON COUNTY EXTENSTION

LOCATION:
NEWARK, BAYONNE, AND JERSEY CITY
NEW JERSEY

DRAWING TITLE:
PROJECT CORRIDOR WITH PROPOSED LIMITS OF DISTURBANCE (AERIAL PHOTOGRAPH)

Gannett Fleming
Excellence Delivered As Promised
1 EVERTRUST PLAZA, JERSEY CITY, NEW JERSEY, 07302

DRAWN BY: J. A.	PROJECT NUMBER: 10119-002
CHECKED BY: M. L.	DRAWING NUMBER: 2
DATE: 1/31/2023	
SCALE: 1 in. = 1,000 ft	


EDR Result Location
Site Boundary (Limit of Disturbance)
Contract Area 1
Contract Area 2
Contract Area 3
Contract Area 4
Land Use
Residential
Commercial and Services
Industrial
Transportation, Communication, Utilities
Mixed Urban or Built-up Land
Other Urban or Built-up Land
Recreational Land
Deciduous Forest
Brushland/Shrubland
Streams and Canals
Artificial Lakes
Bays, Estuaries & other Tidal Waters
Coastal Wetlands
Interior Wetlands
Beaches
Altered Lands
Transitional Areas
N
S
0
500
1,000
2,000
3,000
FEET
PROJECT:
NEW JERSEY TURNPIKE AUTHORITY
NEWARK BAY HUDSON COUNTY EXTENSTION
LOCATION:
NEWARK, BAYONNE, AND JERSEY CITY
NEW JERSEY
DRAWING TITLE:
PROJECT CORRIDOR EDR DATA MAP WITH
GENERALIZED LAND USE MAP
Gannett Fleming
Excellence Delivered As Promised
1 EVERTRUST PLAZA, JERSEY CITY, NEW JERSEY, 07302
DRAWN BY:
J.A.
CHECKED BY:
M.L.
DATE:
1/31/2023
SCALE:
1 in. = 1,000 ft
PROJECT NUMBER:
101119-002
DRAWING NUMBER:
3

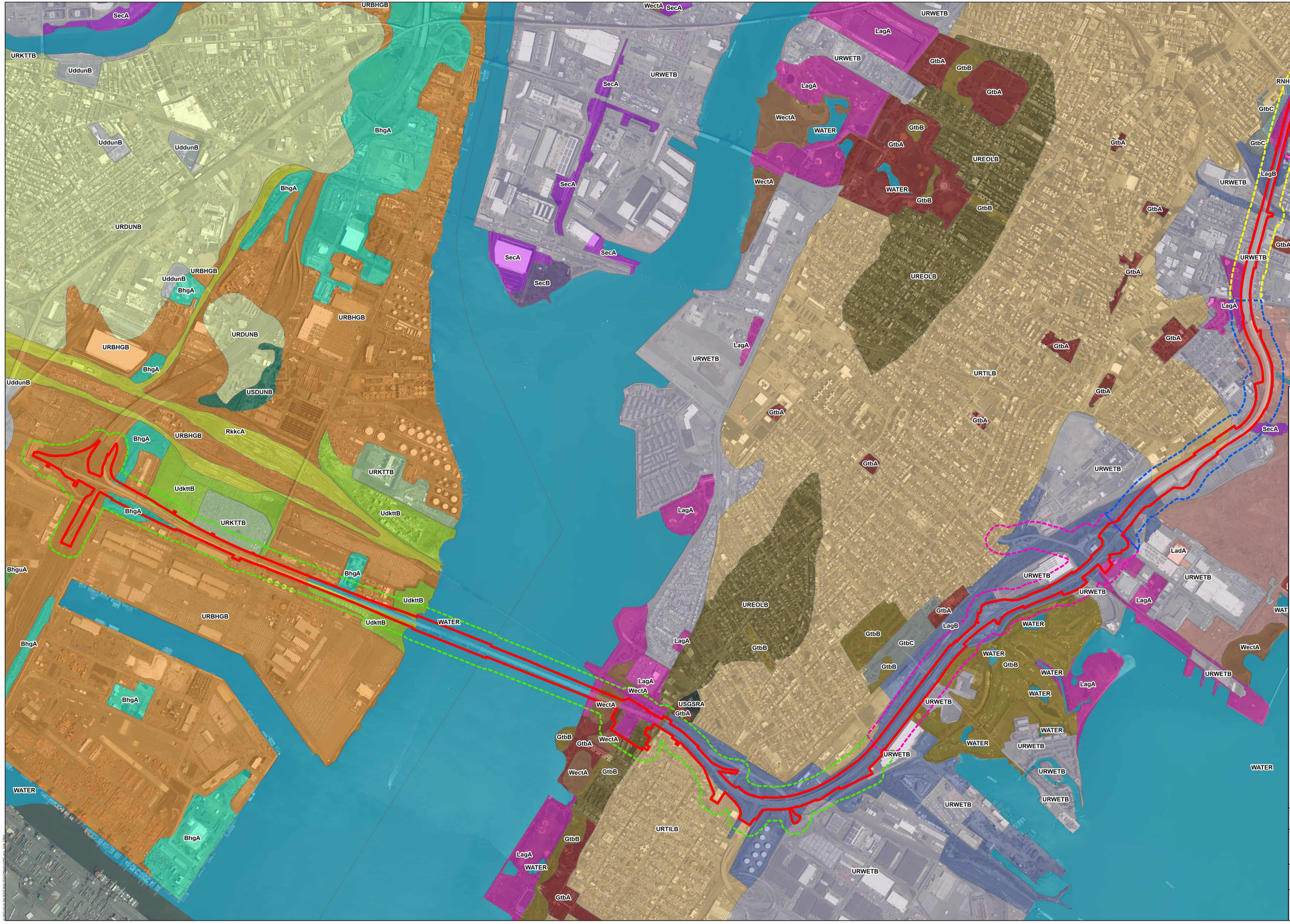

PROJECT:
NEW JERSEY TURNPIKE AUTHORITY
NEWARK BAY HUDSON COUNTY EXTENSTION

LOCATION:
NEWARK, BAYONNE, AND JERSEY CITY
NEW JERSEY

DRAWING TITLE:
USDA SOIL MAPPING

Gannett Fleming
Excellence Delivered As Promised

DRAWN BY: P.A.
CHECKED BY: M.F.
DATE: 12/12/2023
SCALE: 1 in = 1,000 ft
PROJECT NUMBER: 59179-002
DRAWING NUMBER: 4

Historic Fill
Site Boundary (Limit of Disturbance)
Contract Area 1
Contract Area 2
Contract Area 3
Contract Area 4

N
S

0 500 1,000 2,000 3,000
FEET

PROJECT:
NEW JERSEY TURNPIKE AUTHORITY
NEWARK BAY HUDSON COUNTY EXTENSTION

LOCATION:
NEWARK, BAYONNE, AND JERSEY CITY
NEW JERSEY

DRAWING TITLE:
HISTORIC FILL

Gannett Fleming
Excellence Delivered As Promised
1 EVERTRUST PLAZA, JERSEY CITY, NEW JERSEY, 07302

DRAWN BY: P.A.
CHECKED BY: M.T.
DATE: 1/31/2023
SCALE: 1 in = 1,000 ft

PROJECT NUMBER: 33119-002
DRAWING NUMBER:
5



PROJECT:
NEW JERSEY TURNPIKE AUTHORITY
NEWARK BAY HUDSON COUNTY EXTENSTION

LOCATION:
NEWARK, BAYONNE, AND JERSEY CITY
NEW JERSEY

DRAWING TITLE:
SURFICIAL GEOLOGY MAPPING

Gannett Fleming
Excellence Delivered As Promised
1 EVERTRUST PLAZA, JERSEY CITY, NEW JERSEY, 07302

DRAWN BY: Y.A.	PROJECT NUMBER: 10119-002
CHECKED BY: M.L.	DRAWING NUMBER: 6
DATE: 1/31/2023	
SCALE: 1 in = 1,000 ft	


JTrpms
Passaic Formation
Mudstone facies
Trla
Lockatong Formation
Arkosic Sandstone facies
Trl
Lockatong Formation
JTrp
Passaic Formation
Trl
Lockatong Formation
Trl
Lockatong Formation
Jd
Jurassic
Diabase
Trl
Lockatong
Formation
Jd
Jurassic
Diabase
Trs
Stockton
Formation
Site Boundary (Limit of Disturbance)
Contract Area 1
Contract Area 2
Contract Area 3
Contract Area 4
Bedrock Geology
CZm
JTrp
JTrpms
Jd
Trl
Trla
Trs
N
S
0
500
1,000
2,000
3,000
FEET
PROJECT:
NEW JERSEY TURNPIKE AUTHORITY
NEWARK BAY HUDSON COUNTY EXTENSTION
LOCATION:
NEWARK, BAYONNE, AND JERSEY CITY
NEW JERSEY
DRAWING TITLE:
BEDROCK GEOLOGY MAPPING
Gannett Fleming
Excellence Delivered As Promised
DRAWN BY:
P.A.
CHECKED BY:
M.T.
DATE:
07/12/2023
SCALE:
1 in. = 1,000 ft
PROJECT NUMBER:
55179-002
DRAWING NUMBER:
7

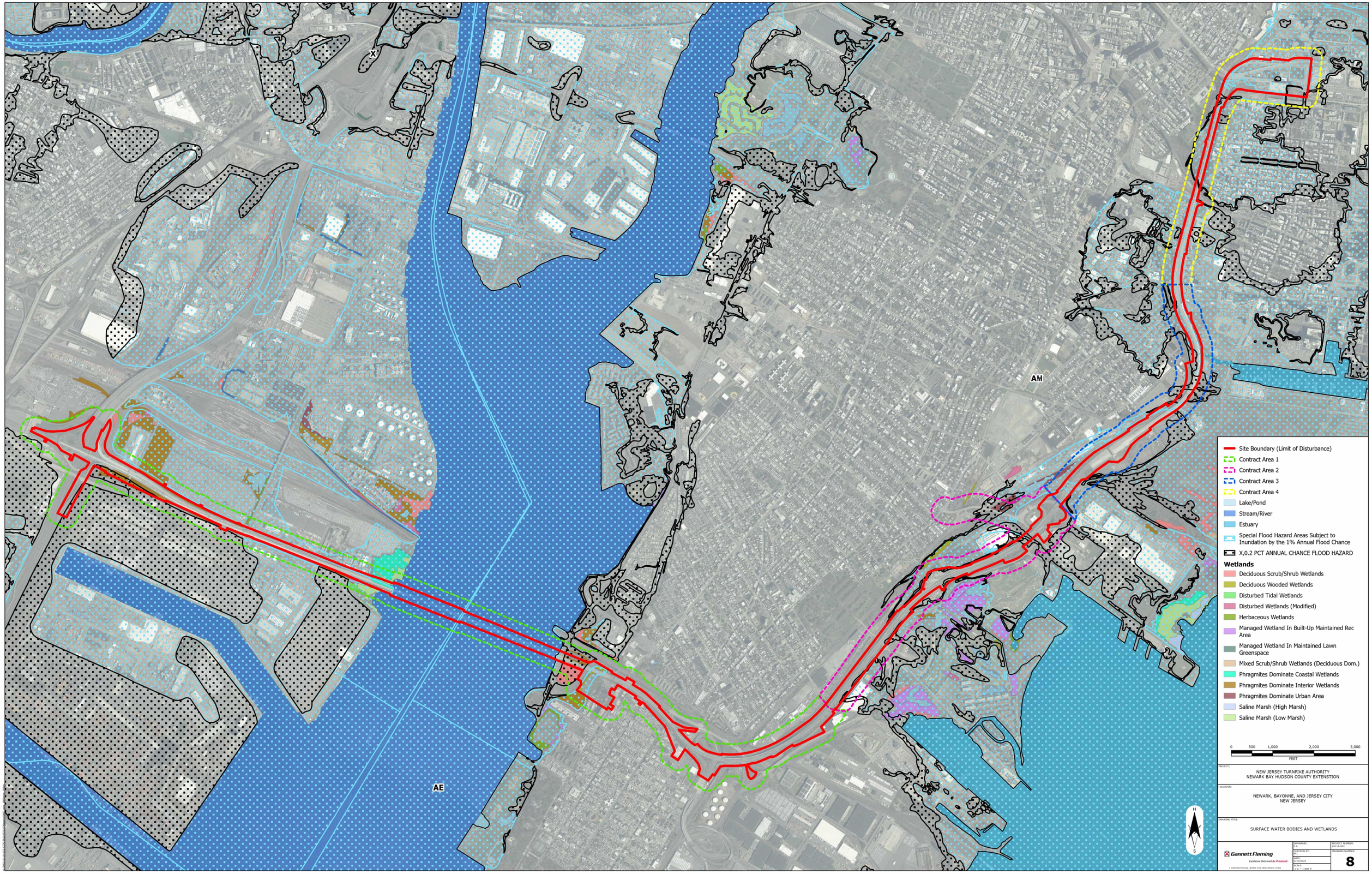

PROJECT:
NEW JERSEY TURNPIKE AUTHORITY
NEWARK BAY HUDSON COUNTY EXTENSTION

LOCATION:
NEWARK, BAYONNE, AND JERSEY CITY
NEW JERSEY

DRAWING TITLE:
SURFACE WATER BODIES AND WETLANDS

Gannett Fleming
Excellence Delivered As Promised
1 EVERTRUST PLAZA, JERSEY CITY, NEW JERSEY, 07302

DRAWN BY: F.A.
CHECKED BY: M.L.
DATE: 1/31/2023
SCALE: 1 in = 1,000 ft
PROJECT NUMBER: 10119-002
DRAWING NUMBER: 8

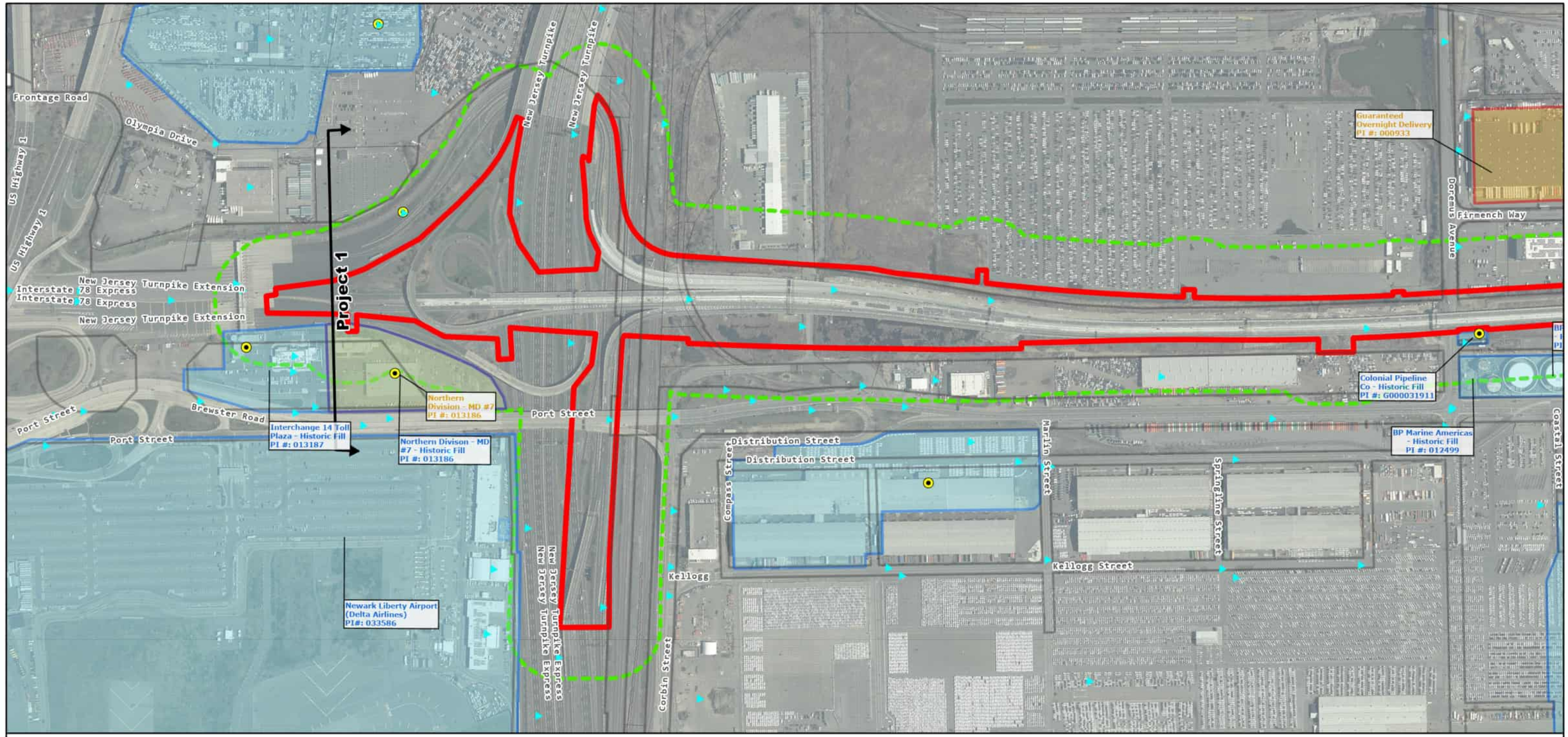

NJEMS Sites
Known Contaminated Site
Project Limit Break Line
Site Boundary (Limit of Disturbance)
Classification Exception Area
Deed Notice Area
Contract Area 1
Parcel Boundary
Block Boundary
Municipality Boundary

N E W S

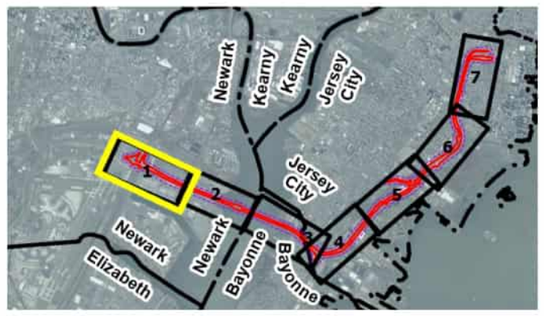

0 115 230 460 690 920 Feet

Sheet: 9a

NEW JERSEY TURNPIKE AUTHORITY
PRELIMINARY DESIGN AND ENVIRONMENTAL SERVICES FOR NEWARK BAY-HUDSON COUNTY EXTENSION PROGRAM

KCSL/CEA/Deed Notice Map

Gannett Fleming
Excellence Delivered As Promised

February 2023

SOURCE: NJDEP ENVIRONMENTAL DATA SETS, NJ OFFICE OF INFORMATION TECHNOLOGY (NJOIT), OFFICE OF GEOGRAPHIC INFORMATION SYSTEMS (OGIS), 2021.

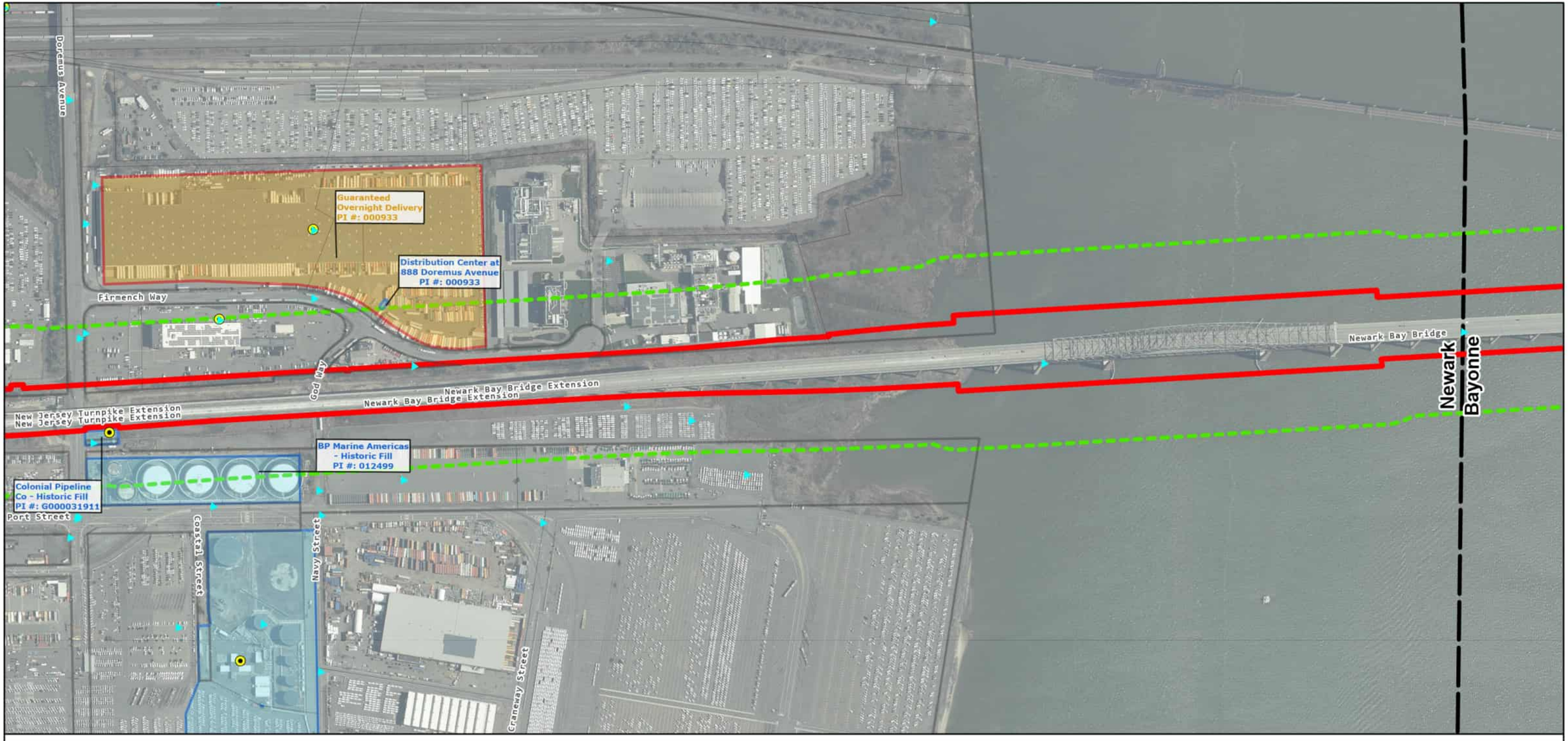

NJEMS Sites
Known Contaminated Site
Project Limit Break Line
Site Boundary (Limit of Disturbance)
Classification Exception Area
Deed Notice Area
Contract Area 1
Parcel Boundary
Block Boundary
Municipality Boundary

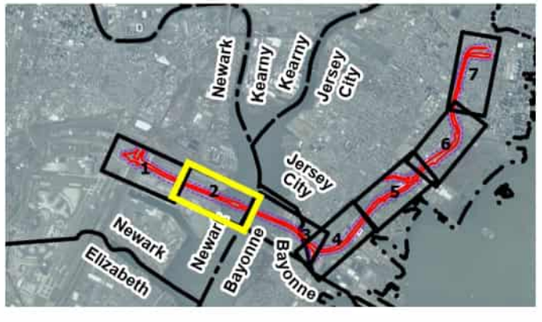

0 100 200 400 600 800 Feet

Sheet: 9b

NEW JERSEY TURNPIKE AUTHORITY
PRELIMINARY DESIGN AND ENVIRONMENTAL SERVICES FOR NEWARK BAY-HUDSON COUNTY EXTENSION PROGRAM

KCSL/CEA/Deed Notice Map

Gannett Fleming
Excellence Delivered As Promised

February 2023

SOURCE: NJDEP ENVIRONMENTAL DATA SETS, NJ OFFICE OF INFORMATION TECHNOLOGY (NJOIT), OFFICE OF GEOGRAPHIC INFORMATION SYSTEMS (OGIS), 2021.

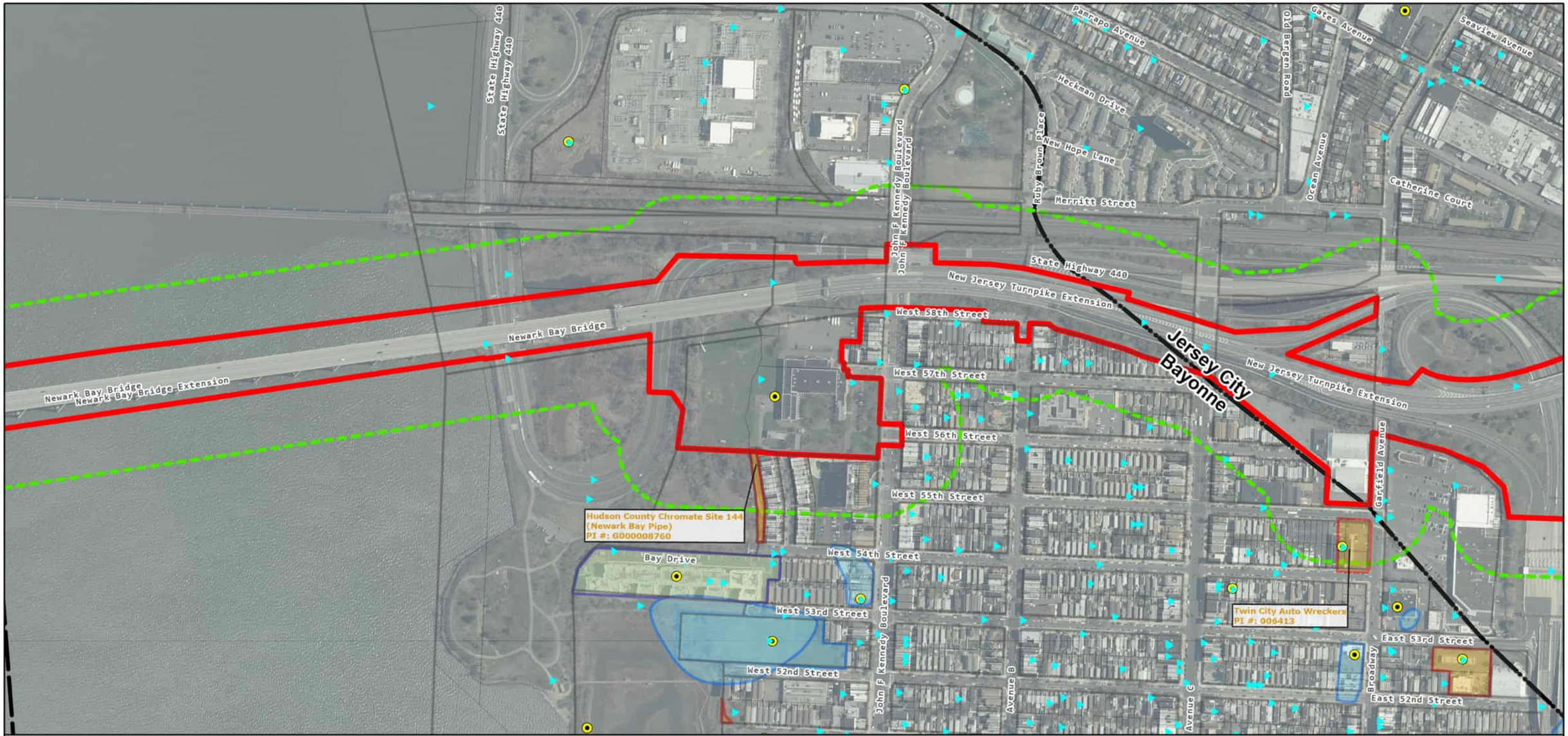

- NJEMS Sites
- Known Contaminated Site
- Project Limit Break Line
- Site Boundary (Limit of Disturbance)
- Classification Exception Area
- Deed Notice Area
- Contract Area 1
- Parcel Boundary
- Block Boundary
- Municipality Boundary

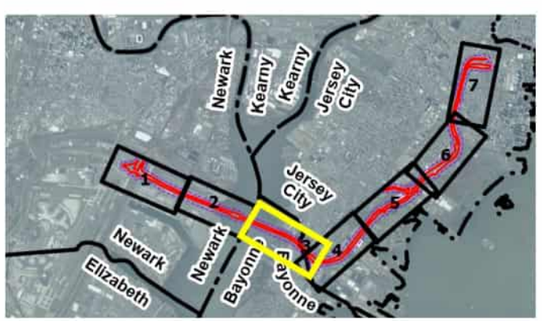

0 100 200 400 600 800 Feet

Sheet: 9c

NEW JERSEY TURNPIKE AUTHORITY
PRELIMINARY DESIGN AND ENVIRONMENTAL SERVICES FOR NEWARK BAY-HUDSON COUNTY EXTENSION PROGRAM

KCSL/CEA/Deed Notice Map

Gannett Fleming
Excellence Delivered As Promised

February 2023

SOURCE: NJDEP ENVIRONMENTAL DATA SETS, NJ OFFICE OF INFORMATION TECHNOLOGY (NJOIT), OFFICE OF GEOGRAPHIC INFORMATION SYSTEMS (OGIS), 2021.

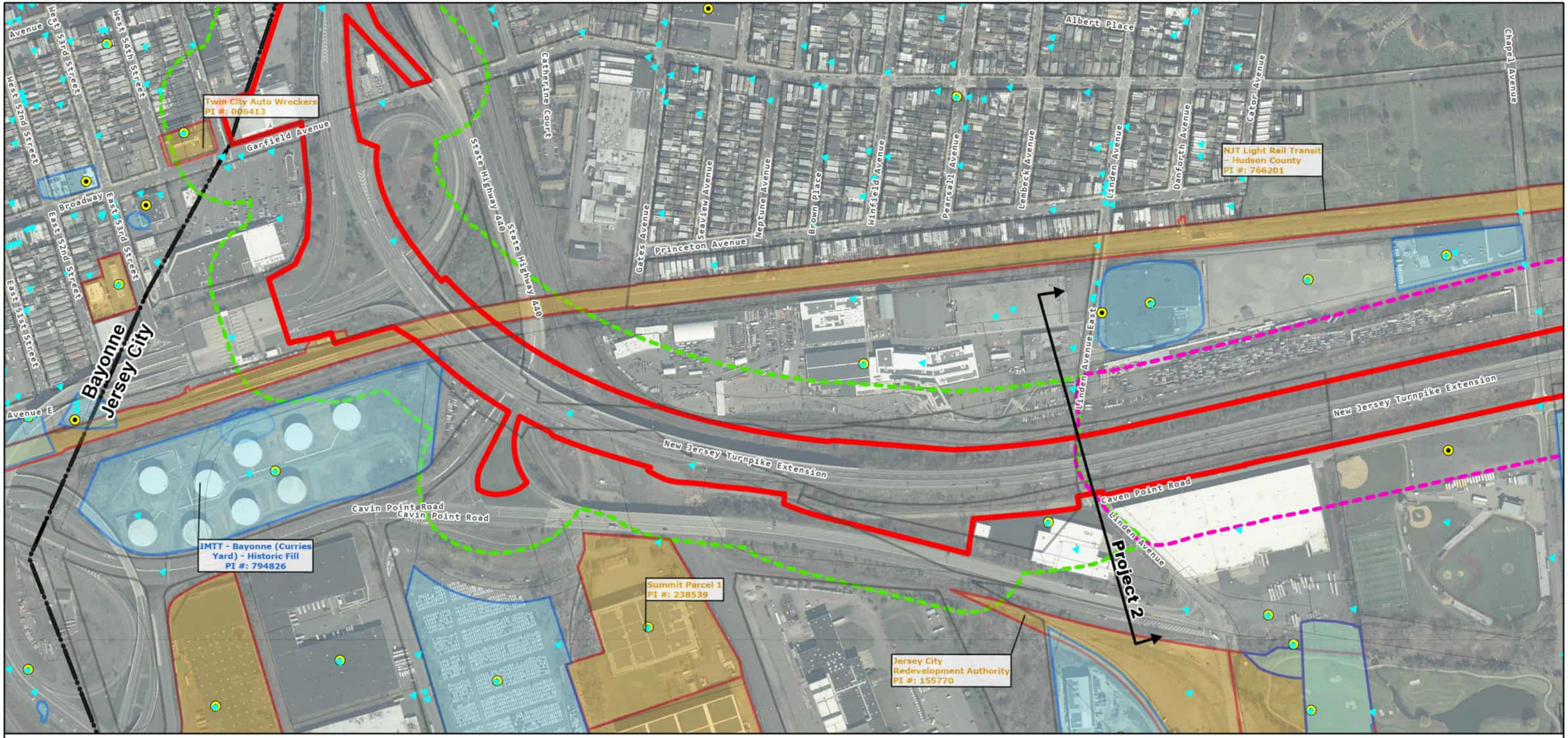

- NJEMS Sites
- Known Contaminated Site
- Project Limit Break Line
- Site Boundary (Limit of Disturbance)
- Classification Exception Area
- Deed Notice Area
- Contract Area 1
- Contract Area 2
- Parcel Boundary
- Block Boundary
- Municipality Boundary

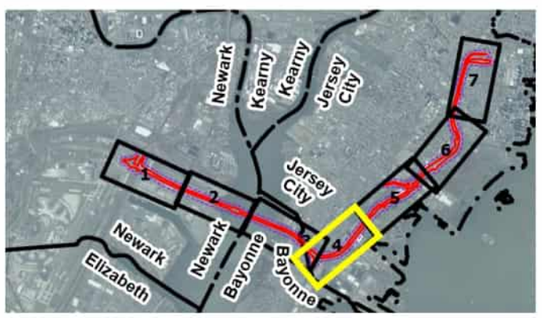

0 100 200 400 600 800 Feet

Sheet: 9d

NEW JERSEY TURNPIKE AUTHORITY
PRELIMINARY DESIGN AND ENVIRONMENTAL SERVICES FOR NEWARK BAY-HUDSON COUNTY EXTENSION PROGRAM

KCSL/CEA/Deed Notice Map

Gannett Fleming
Excellence Delivered As Promised

February 2023

SOURCE: NJDEP ENVIRONMENTAL DATA SETS, NJ OFFICE OF INFORMATION TECHNOLOGY (NJOIT), OFFICE OF GEOGRAPHIC INFORMATION SYSTEMS (OGIS), 2021.

Garfield Avenue
Chapel Avenue
Eastern Parkway
Bayside Terrace
Fulton Avenue
Dwight Street
Freedom Place
Richard Street
Wegman Court
Skyline Drive
Halladay Street
Caven Point Avenue
Pacific Avenue
Bayview Avenue
New Jersey Turnpike Extension
Caven Point Road
Phillip Street
Black Tom Road
Project 3

NJT Light Rail Transit - Hudson County
PI #: 766201

Getty Station #56925 (Former)
PI #: 001742

Hudson County Chromium Site 020
PI #: G000008648

AZCO Nobel Salt Inc - Historic Fill
PI #: 031851

Akzo Nobel Salt Inc
PI #: 031851

NJ Turnpike Extension Service Area - Historic Fill
PI #: 013193

NJ Turnpike Extension Service Area - VOC CEA
PI #: 013193

NJTP (NJT) - MD # 9 Proposed
PI #: 706986

Ultramar Petroleum Inc Tankport - Caven Point Road
PI #: 015203

Liberty Natational 1 - DN Boundary
PI #: 015203

Maintenance District #9 - Historic Fill
PI #: 013311

Burma Road Development - Historic Fill
PI #: 202435

Burma Road Development
PI #: 202435

Us Army Reserve Caven Point - Historic Fill
PI #: G000035778

Liberty Natational 1 - DN Boundary
PI #: 015203

Liberty Natational 1 - DN Boundary
PI #: 015203

Liberty National - Tankport - Historic Fill
PI #: 015203

Baldwin Oils & Commodities Co
PI #: G000002333

Burma Road - Historic Fill
PI #: G000002333

14 Burma Road
PI #: G000062419

Ultramar Petroleum Inc Tankport - ENI
PI #: 015203

Liberty National - Tankport
PI #: 015203

Streichler Trucking Inc
PI #: 010919

Hudson County Chromate Site 065
PI #: G000008693

Liberty State Park Maintenance Area
PI #: 010038

DG3 North America Inc
PI #: G000043536

DG#3 North America - Historic Fill
PI #: G000043536

Hudson County Chromium Site 206
PI #: G000008288

Liberty Natational 1 - DN Boundary
PI #: 015203

Streichler Trucking Inc - Historic Fill
PI #: 010919

Liberty State Park Maint Area
PI #: 010038

14 Burma Road
PI #: G000062419

- NJEMS Sites
- Known Contaminated Site
- Project Limit Break Line
- Site Boundary (Limit of Disturbance)
- Classification Exception Area
- Deed Notice Area
- Contract Area 2
- Contract Area 3
- Parcel Boundary
- Block Boundary
- Municipality Boundary

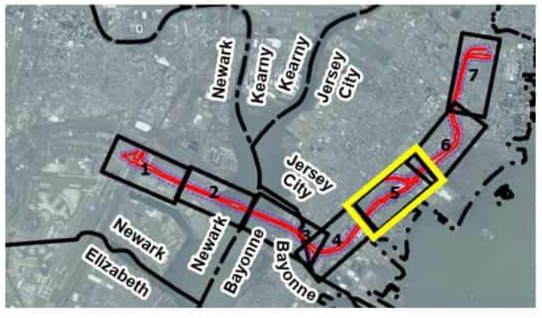

0 115 230 460 690 920 Feet

Sheet: 9e

NEW JERSEY TURNPIKE AUTHORITY
PRELIMINARY DESIGN AND ENVIRONMENTAL SERVICES FOR NEWARK BAY-HUDSON COUNTY EXTENSION PROGRAM

KCSL/CEA/Deed Notice Map

Gannett Fleming
Excellence Delivered As Promised

February 2023

SOURCE: NJDEP ENVIRONMENTAL DATA SETS, NJ OFFICE OF INFORMATION TECHNOLOGY (NJOIT), OFFICE OF GEOGRAPHIC INFORMATION SYSTEMS (OGIS), 2021.

Project 3

Project 4

Pacific Avenue
Halladay Street
Van Horne Street
Bramhall Avenue
Communipaw Avenue
Whiton Street
Pine Street
Suydam Avenue
Monitor Street
Lafayette Street
Maple Street
Ash Street
Barbara Place
Grand Street
Herselas Street
Golden Street
Brook Street
Bright Street
Monmouth Street
Canal Street
Jersey Avenue
Regent Street
River Street
Johnston Avenue
Burma Road
Phillip Street
Wilson Street
New Jersey Turnpike Extension
New Jersey Turnpike Extension
Jersey City Road
Thomas McGovern Drive
Aetna Street
Phillip Street

Jersey City Housing Authority - Woodward Homes
PI #: 213893

Eagle Paint - Historic Fill
PI #: 009196

Lafayette Senior Living Center
PI #: 173026

Frank B Ross Co Inc
PI #: 022126

Frank B Ross Co Inc (Former) - Historic Fill
PI #: 022126

S Waterfront Switching Station
PI #: G000025785

Talon Paint Products
PI #: 009196

NJT Light Rail Transit - Hudson County
PI #: 766201

Burma Road Development - Historic Fill
PI #: 202435

Burma Road Development
PI #: 202435

DG3 North America Inc
PI #: G000043536

DG#3 North America - Historic Fill
PI #: G000043536

J & D Transportation Equipment Repair
PI #: G000015580

262 Johnston Avenue
PI #: 330616

Johnston Avenue - Historic Fill
PI #: 330616

Drum Dump South - Historic Fill
PI #: 837645

NJT Light Rail Transit - Hudson County
PI #: 766201

L & L Select Container - Historic Fill
PI #: 026315

NJEMS Sites
Known Contaminated Site
Project Limit Break Line
Site Boundary (Limit of Disturbance)
Classification Exception Area
Deed Notice Area

Contract Area 2
Contract Area 3
Contract Area 4
Parcel Boundary
Block Boundary
Municipality Boundary

W N S E

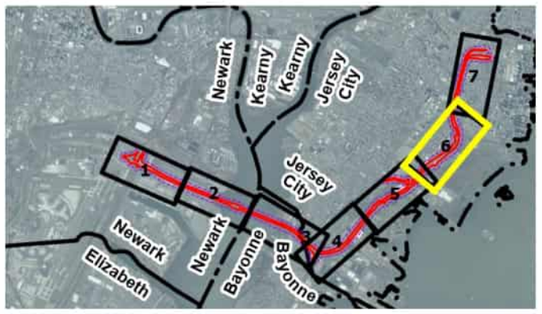

0 105 210 420 630 840 Feet

Sheet: 9f

NEW JERSEY TURNPIKE AUTHORITY
PRELIMINARY DESIGN AND ENVIRONMENTAL SERVICES FOR NEWARK BAY-HUDSON COUNTY EXTENSION PROGRAM

KCSL/CEA/Deed Notice Map

Gannett Fleming
Excellence Delivered As Promised

February 2023

SOURCE: NJDEP ENVIRONMENTAL DATA SETS, NJ OFFICE OF INFORMATION TECHNOLOGY (NJOIT), OFFICE OF GEOGRAPHIC INFORMATION SYSTEMS (OGIS), 2021.

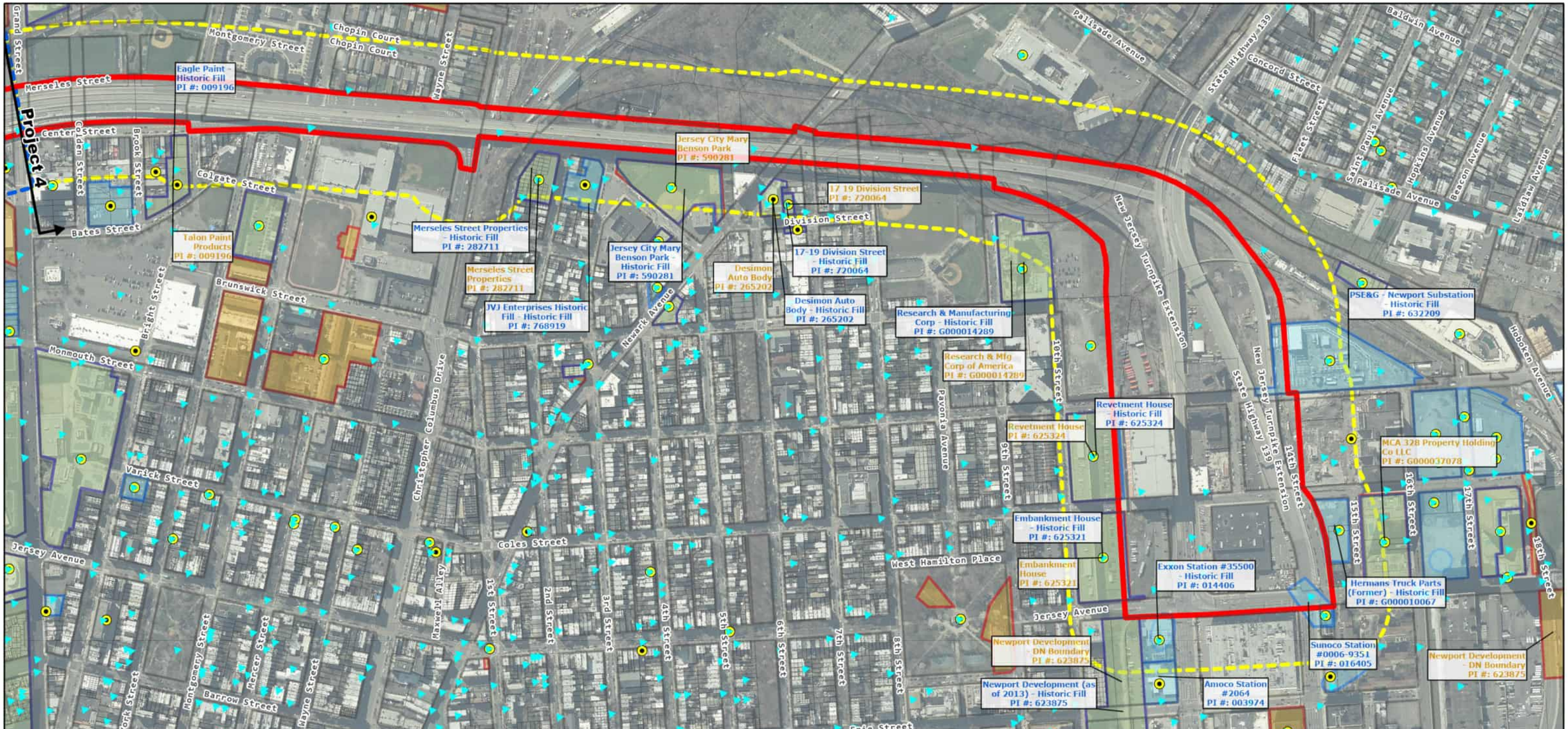

NJEMS Sites
Known Contaminated Site
Project Limit Break Line
Site Boundary (Limit of Disturbance)
Classification Exception Area
Deed Notice Area
Contract Area 3
Contract Area 4
Parcel Boundary
Block Boundary
Municipality Boundary

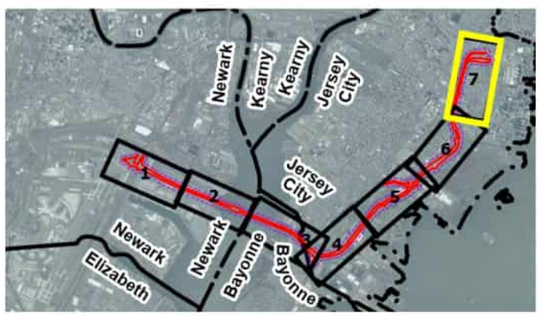

0 105 210 420 630 840 Feet

Sheet: 9g

NEW JERSEY TURNPIKE AUTHORITY
PRELIMINARY DESIGN AND ENVIRONMENTAL SERVICES FOR NEWARK BAY-HUDSON COUNTY EXTENSION PROGRAM

KCSL/CEA/Deed Notice Map

Gannett Fleming
Excellence Delivered As Promised

February 2023

SOURCE: NJDEP ENVIRONMENTAL DATA SETS, NJ OFFICE OF INFORMATION TECHNOLOGY (NJOIT), OFFICE OF GEOGRAPHIC INFORMATION SYSTEMS (OGIS), 2021.

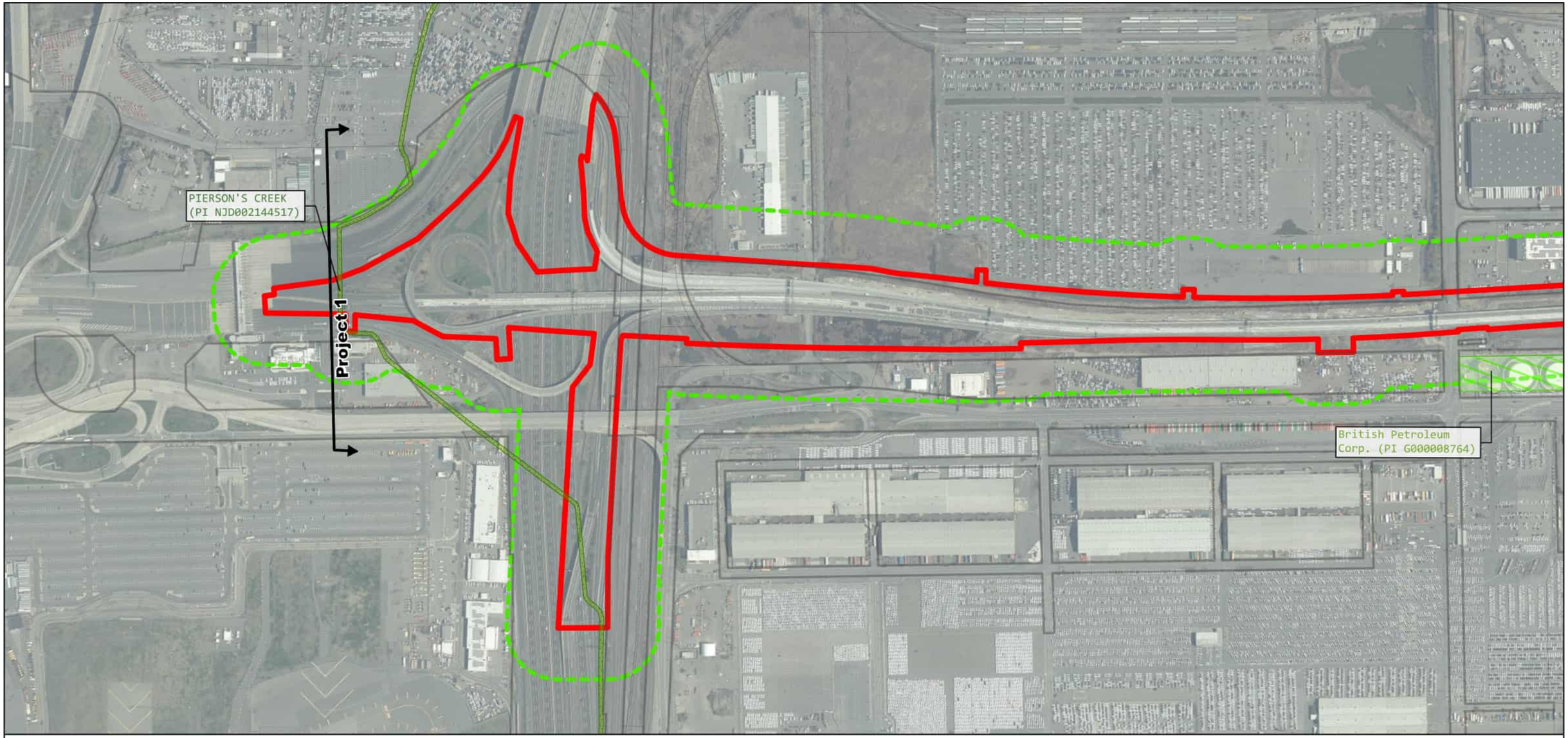

Project Limit Break Line
Site Boundary (Limit of Disturbance)
EPA National Priority List Site
Chromate Waste Site Boundaries
Contract Area 1
Parcel Boundary
Block Boundary
Municipality Boundary

N E S W

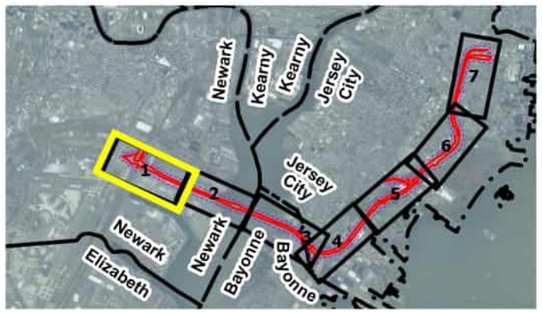

0 115 230 460 690 920 Feet

Sheet: 10a

NEW JERSEY TURNPIKE AUTHORITY
PRELIMINARY DESIGN AND ENVIRONMENTAL SERVICES FOR NEWARK BAY-HUDSON COUNTY EXTENSION PROGRAM

Hudson County Chromate Sites and NPL Sites

Gannett Fleming
Excellence Delivered As Promised

February 2023

SOURCE: NJDEP ENVIRONMENTAL DATA SETS, NJ OFFICE OF INFORMATION TECHNOLOGY (NJOIT), OFFICE OF GEOGRAPHIC INFORMATION SYSTEMS (OGIS), 2021.



- Project Limit Break Line
- Site Boundary (Limit of Disturbance)
- EPA National Priority List Site
- Chromate Waste Site Boundaries
- Contract Area 1
- Parcel Boundary
- Block Boundary
- Municipality Boundary

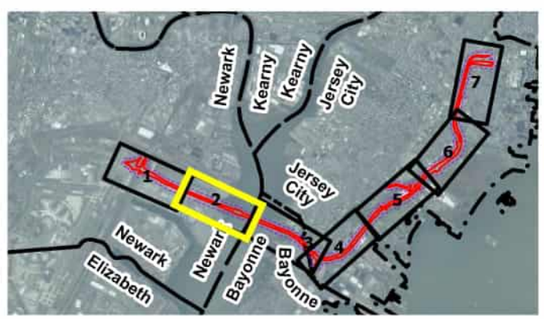

0 100 200 400 600 800 Feet

Sheet: 10b

NEW JERSEY TURNPIKE AUTHORITY
PRELIMINARY DESIGN AND ENVIRONMENTAL SERVICES FOR NEWARK BAY-HUDSON COUNTY EXTENSION PROGRAM

Hudson County Chromate Sites and NPL Sites

Gannett Fleming
Excellence Delivered As Promised

February 2023

SOURCE: NJDEP ENVIRONMENTAL DATA SETS, NJ OFFICE OF INFORMATION TECHNOLOGY (NJOIT), OFFICE OF GEOGRAPHIC INFORMATION SYSTEMS (OGIS), 2021.

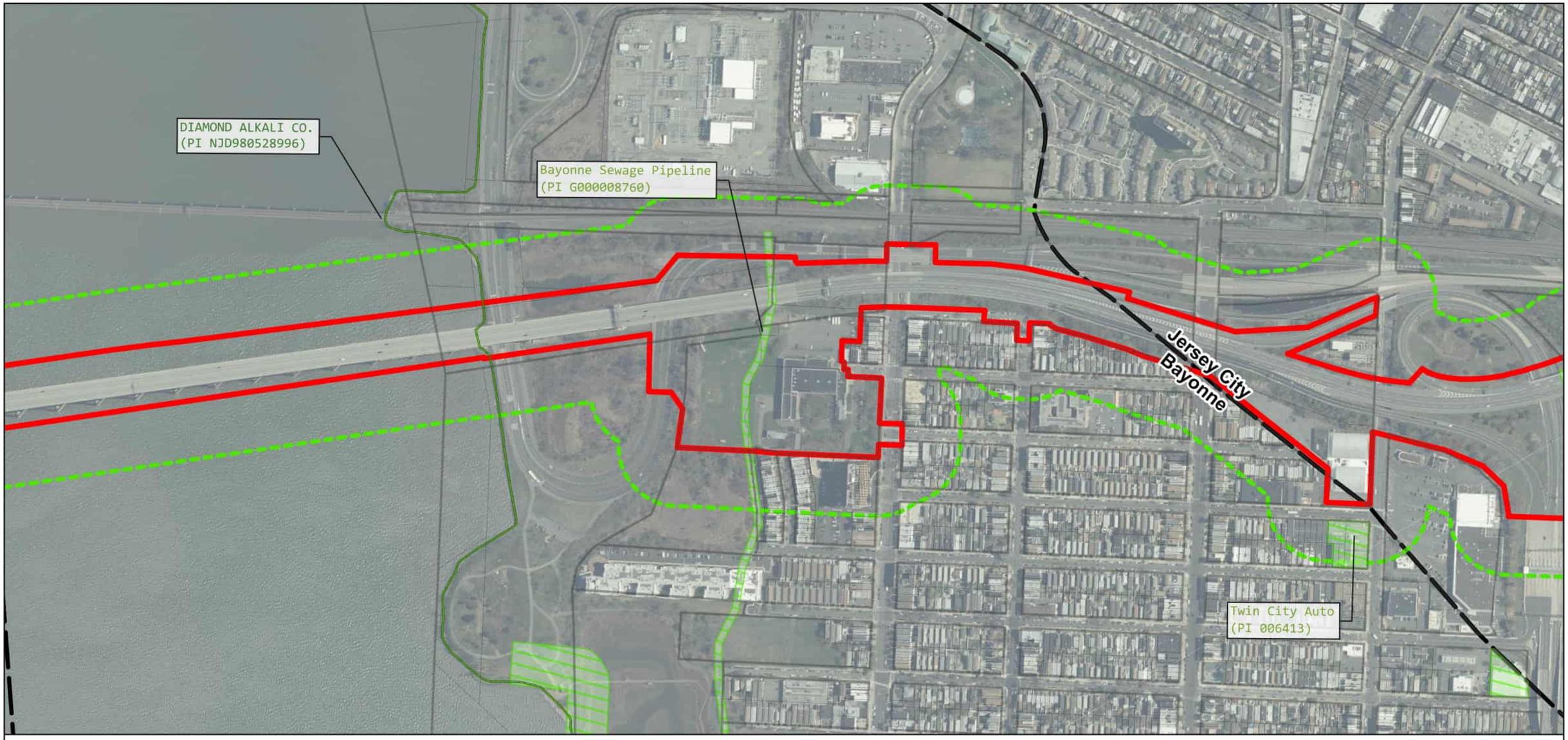

Project Limit Break Line
Site Boundary (Limit of Disturbance)
EPA National Priority List Site
Chromate Waste Site Boundaries
Contract Area 1
Parcel Boundary
Block Boundary
Municipality Boundary

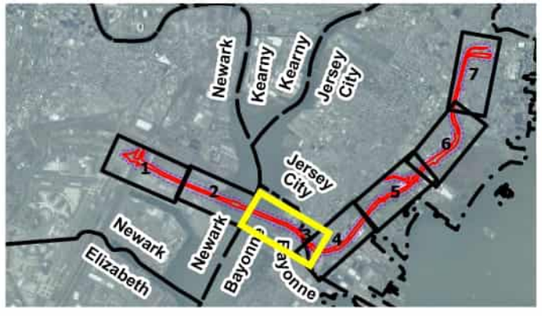

0 100 200 400 600 800 Feet

Sheet: 10c

NEW JERSEY TURNPIKE AUTHORITY
PRELIMINARY DESIGN AND ENVIRONMENTAL SERVICES FOR NEWARK BAY-HUDSON COUNTY EXTENSION PROGRAM

Hudson County Chromate Sites and NPL Sites

Gannett Fleming
Excellence Delivered As Promised

February 2023

SOURCE: NJDEP ENVIRONMENTAL DATA SETS, NJ OFFICE OF INFORMATION TECHNOLOGY (NJOIT), OFFICE OF GEOGRAPHIC INFORMATION SYSTEMS (OGIS), 2021.

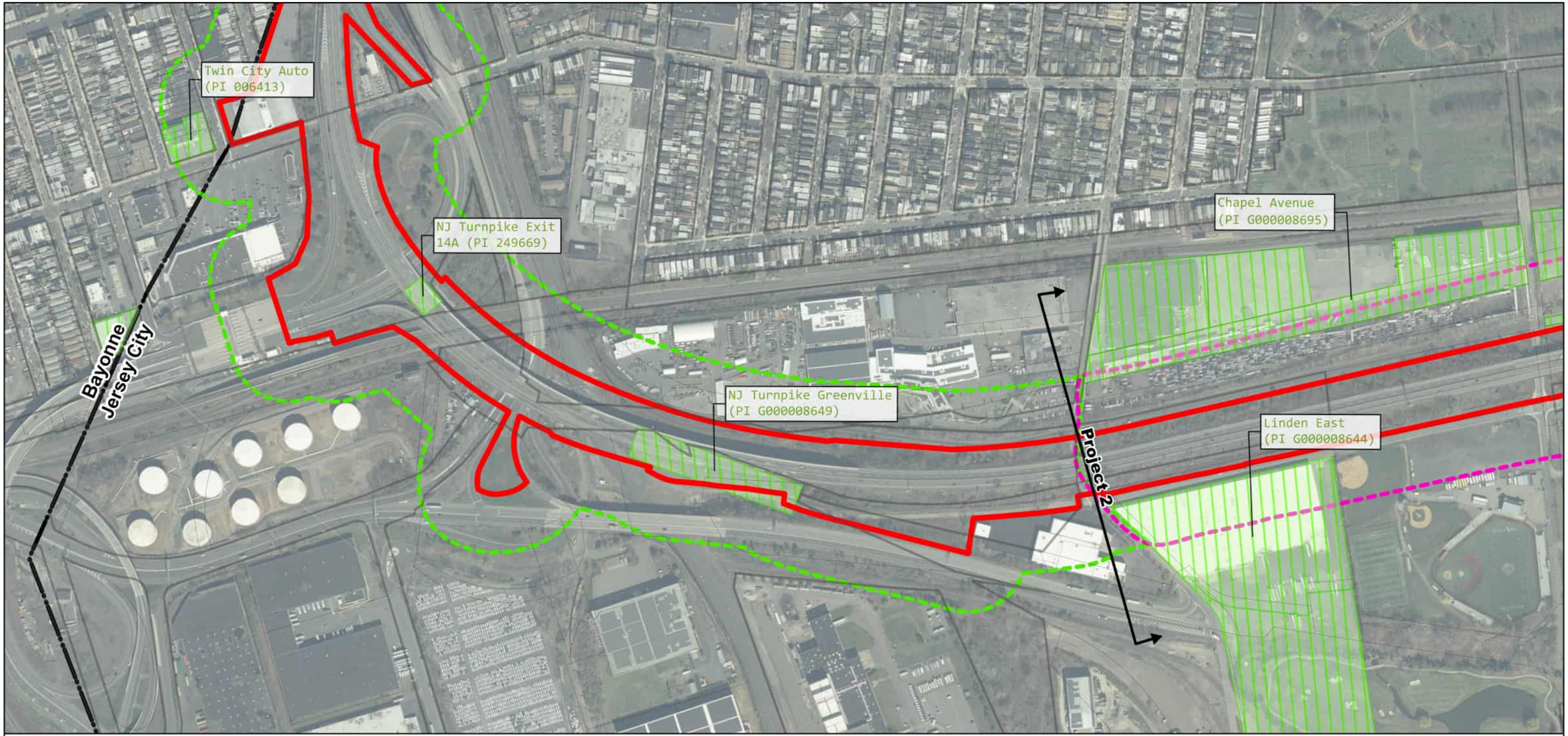

Project Limit Break Line
Site Boundary (Limit of Disturbance)
EPA National Priority List Site
Chromate Waste Site Boundaries
Contract Area 1
Contract Area 2
Parcel Boundary
Block Boundary
Municipality Boundary

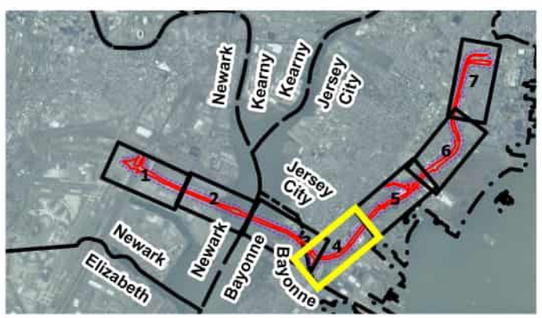

0 100 200 400 600 800 Feet

Sheet: 10d

NEW JERSEY TURNPIKE AUTHORITY
PRELIMINARY DESIGN AND ENVIRONMENTAL SERVICES FOR NEWARK BAY-HUDSON COUNTY EXTENSION PROGRAM

Hudson County Chromate Sites and NPL Sites

Gannett Fleming
Excellence Delivered As Promised

February 2023

SOURCE: NJDEP ENVIRONMENTAL DATA SETS, NJ OFFICE OF INFORMATION TECHNOLOGY (NJOIT), OFFICE OF GEOGRAPHIC INFORMATION SYSTEMS (OGIS), 2021.

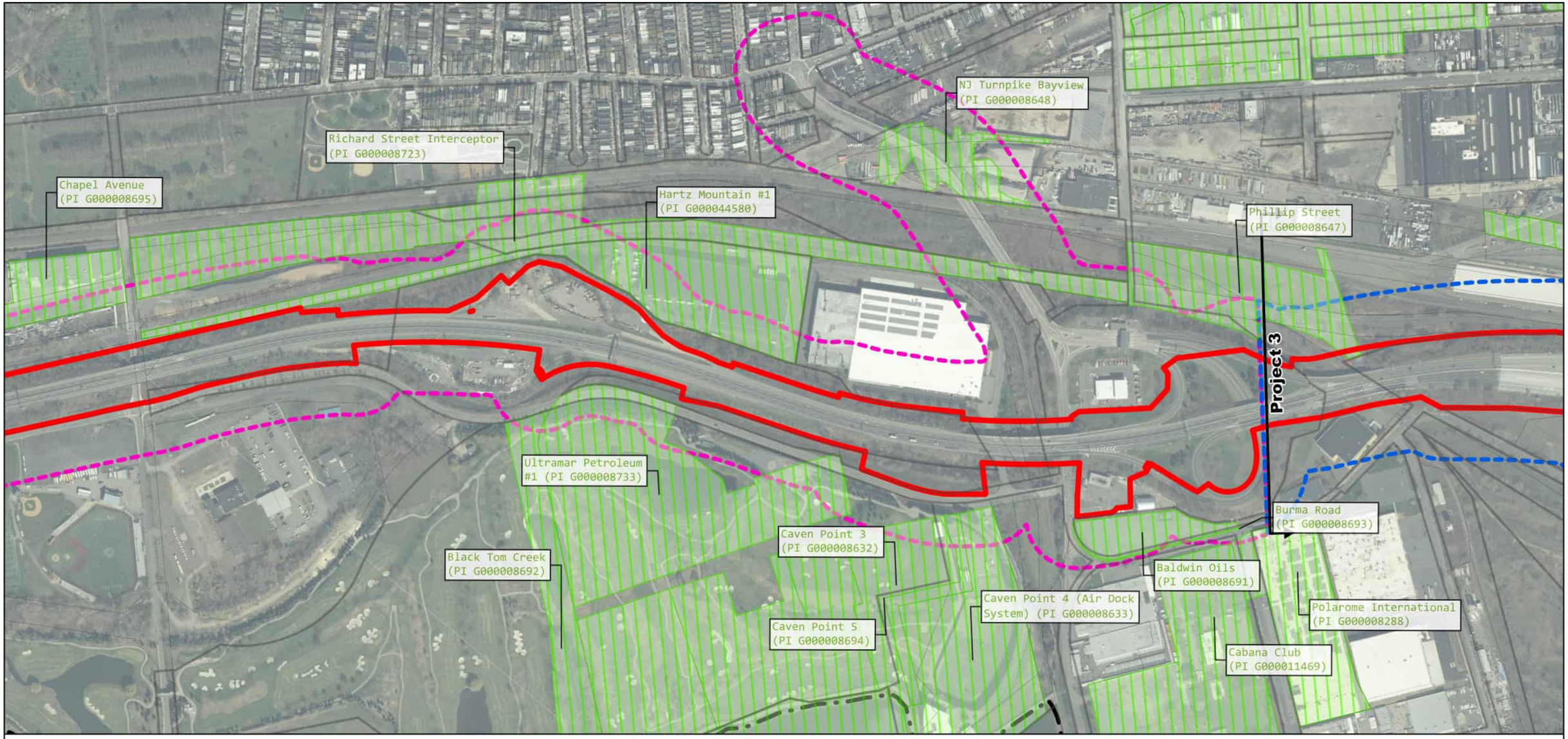

- Project Limit Break Line
- Site Boundary (Limit of Disturbance)
- EPA National Priority List Site
- Chromate Waste Site Boundaries
- Contract Area 2
- Contract Area 3
- Parcel Boundary
- Block Boundary
- Municipality Boundary

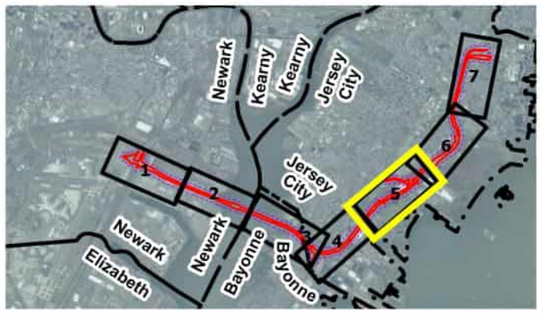

0 115 230 460 690 920 Feet

Sheet: 10e

NEW JERSEY TURNPIKE AUTHORITY
PRELIMINARY DESIGN AND ENVIRONMENTAL SERVICES FOR NEWARK BAY-HUDSON COUNTY EXTENSION PROGRAM

Hudson County Chromate Sites and NPL Sites

Gannett Fleming
Excellence Delivered As Promised

February 2023

SOURCE: NJDEP ENVIRONMENTAL DATA SETS, NJ OFFICE OF INFORMATION TECHNOLOGY (NJOIT), OFFICE OF GEOGRAPHIC INFORMATION SYSTEMS (OGIS), 2021.

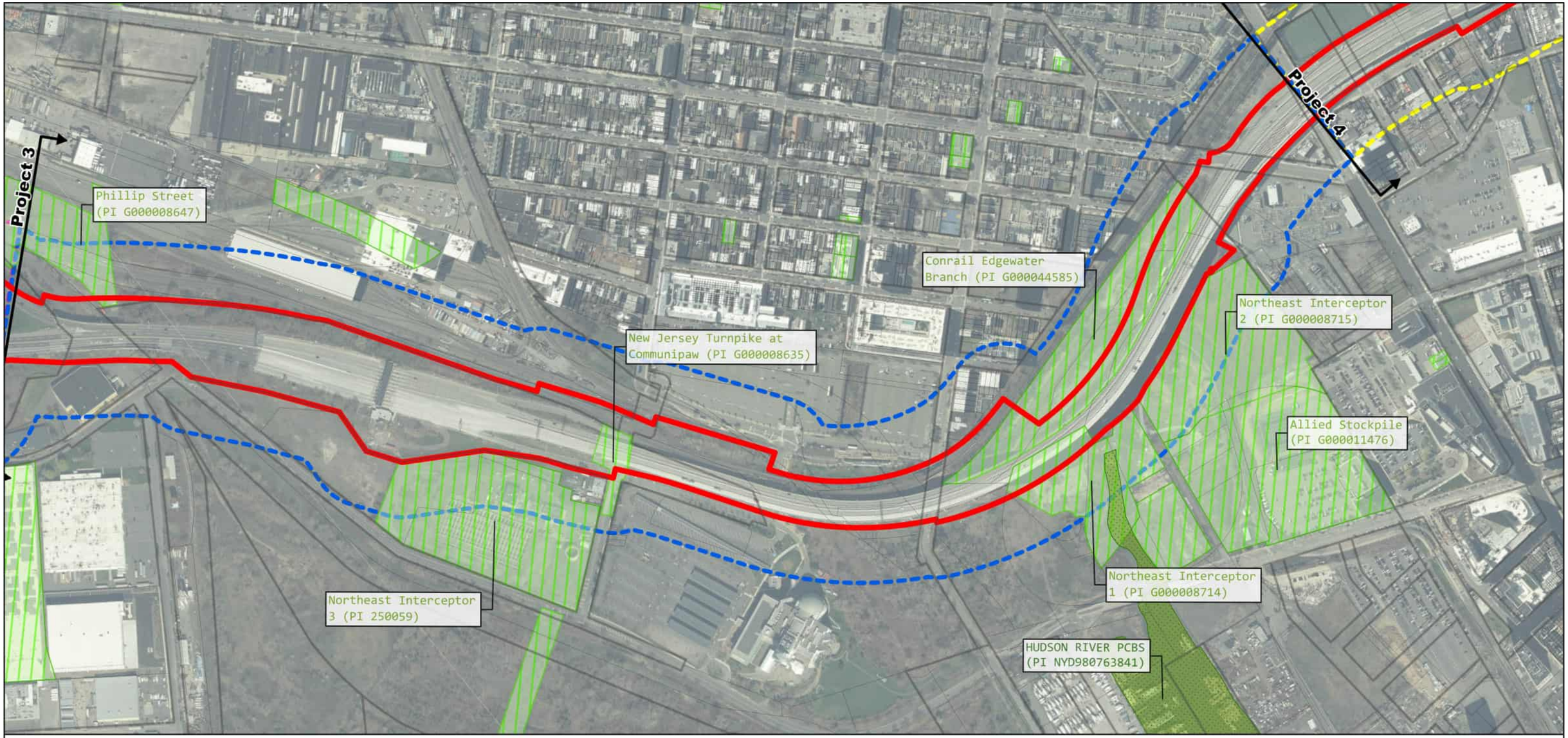

- Project Limit Break Line
- Site Boundary (Limit of Disturbance)
- EPA National Priority List Site
- Chromate Waste Site Boundaries
- Contract Area 2
- Contract Area 3
- Contract Area 4
- Parcel Boundary
- Block Boundary
- Municipality Boundary

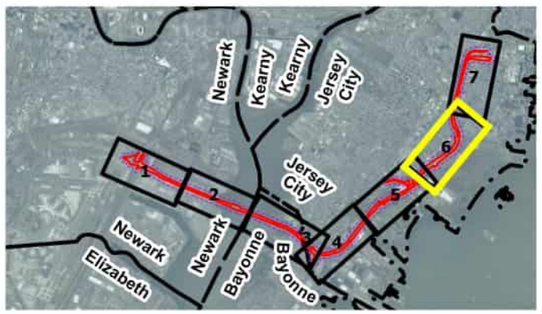

0 105 210 420 630 840 Feet

Sheet: 10f

NEW JERSEY TURNPIKE AUTHORITY
PRELIMINARY DESIGN AND ENVIRONMENTAL SERVICES FOR NEWARK BAY-HUDSON COUNTY EXTENSION PROGRAM

Hudson County Chromate Sites and NPL Sites

Gannett Fleming
Excellence Delivered As Promised

February 2023

SOURCE: NJDEP ENVIRONMENTAL DATA SETS, NJ OFFICE OF INFORMATION TECHNOLOGY (NJOIT), OFFICE OF GEOGRAPHIC INFORMATION SYSTEMS (OGIS), 2021.

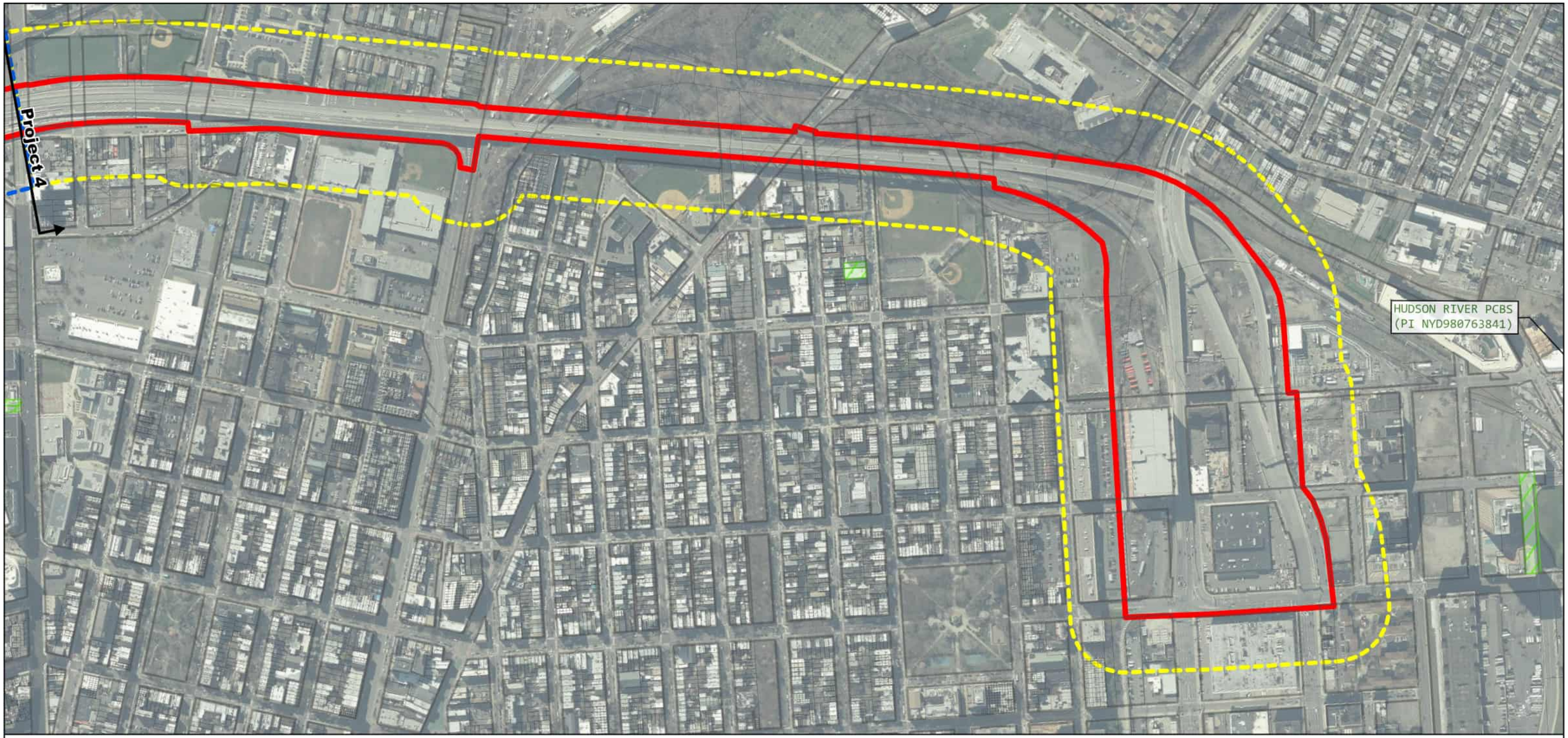

- Project Limit Break Line
- Site Boundary (Limit of Disturbance)
- EPA National Priority List Site
- Chromate Waste Site Boundaries
- Contract Area 3
- Contract Area 4
- Parcel Boundary
- Block Boundary
- Municipality Boundary

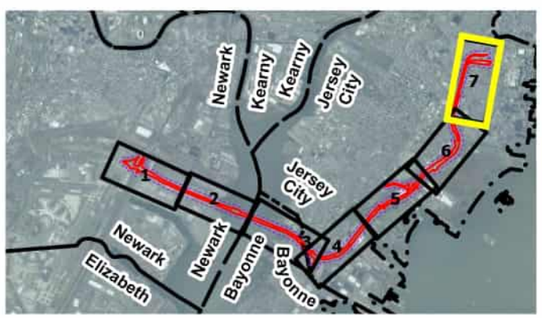

0 105 210 420 630 840 Feet

Sheet: 10g

NEW JERSEY TURNPIKE AUTHORITY
PRELIMINARY DESIGN AND ENVIRONMENTAL SERVICES FOR NEWARK BAY-HUDSON COUNTY EXTENSION PROGRAM

Hudson County Chromate Sites and NPL Sites

Gannett Fleming
Excellence Delivered As Promised

February 2023

SOURCE: NJDEP ENVIRONMENTAL DATA SETS, NJ OFFICE OF INFORMATION TECHNOLOGY (NJOIT), OFFICE OF GEOGRAPHIC INFORMATION SYSTEMS (OGIS), 2021.

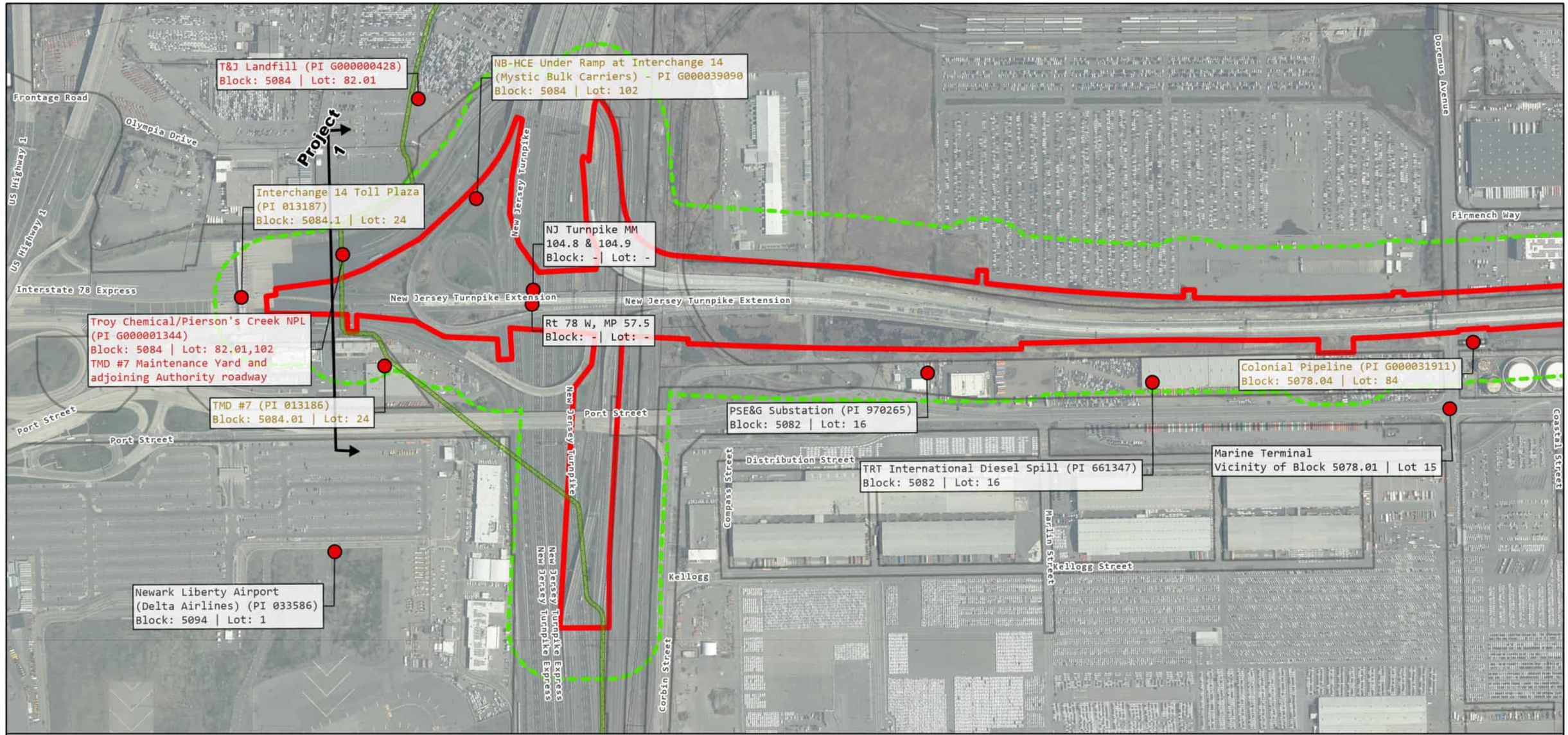

- Approximate Site Location
- Project Limit Break Line
- Site Boundary (Limit of Disturbance)
- EPA National Priority List Site
- Contract Area 1
- Block Boundary
- Parcel Boundary
- Municipality Boundary

Notes
1. Site labels with red text indicate notable sites.
2. Site labels with yellow text indicate environmental constraints sites.
3. NJDEP Geoweb layers outside of buffer area were not included in Hazardous Waste Survey of the project corridor.

Call-Out Box Description

```
Site Name (NJDEP Program Interest Number)
Block Number | Lot Numbers
```

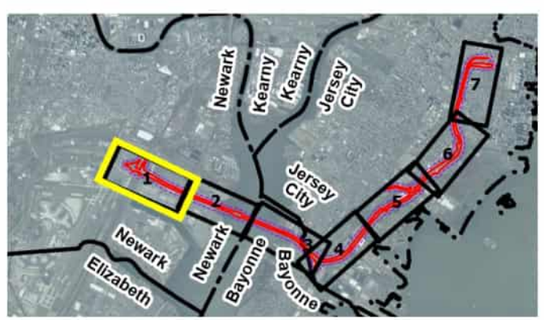

0 115 230 460 690 920 Feet

Sheet: 11a

NEW JERSEY TURNPIKE AUTHORITY
PRELIMINARY DESIGN AND ENVIRONMENTAL SERVICES FOR NEWARK BAY-HUDSON COUNTY EXTENSION PROGRAM

Potential Environmental Concerns and Constraints

Gannett Fleming
Excellence Delivered As Promised

February 2023

SOURCE: NJDEP ENVIRONMENTAL DATA SETS, NJ OFFICE OF INFORMATION TECHNOLOGY (NJOIT), OFFICE OF GEOGRAPHIC INFORMATION SYSTEMS (OGIS), 2021.

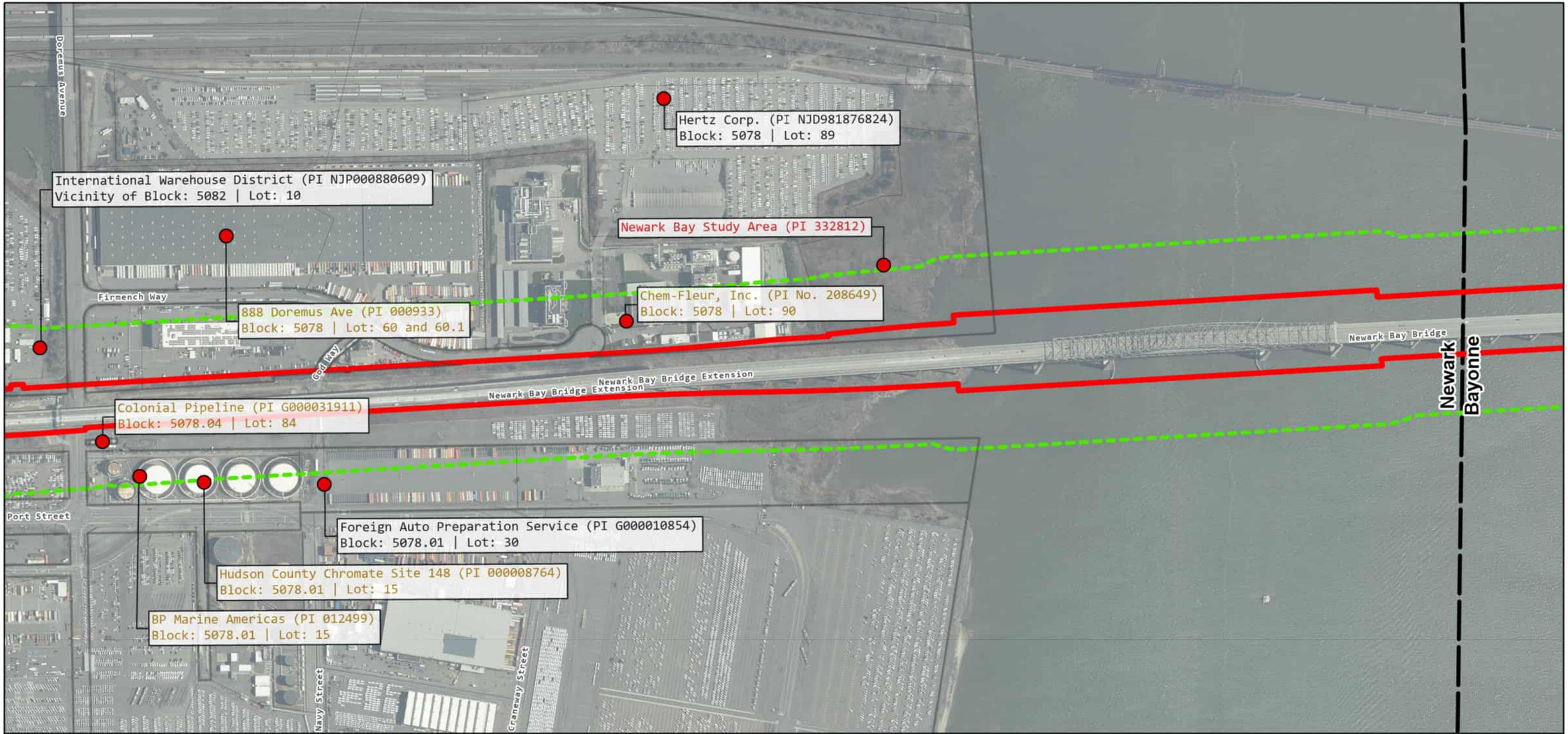

- Approximate Site Location
- Project Limit Break Line
- Site Boundary (Limit of Disturbance)
- Contract Area 1
- Block Boundary
- Parcel Boundary
- Municipality Boundary

Notes
1. Site labels with red text indicate notable sites.
2. Site labels with yellow text indicate environmental constraints sites.
3. NJDEP Geoweb layers outside of buffer area were not included in Hazardous Waste Survey of the project corridor.

N E S W

Call-Out Box Description

```
Site Name (NJDEP Program Interest Number)
Block Number | Lot Numbers
```

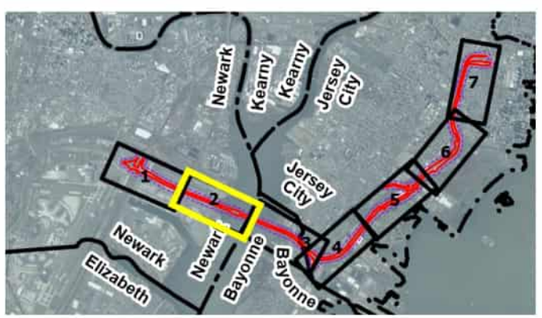

0 100 200 400 600 800 Feet

Sheet: 11b

NEW JERSEY TURNPIKE AUTHORITY
PRELIMINARY DESIGN AND ENVIRONMENTAL SERVICES FOR NEWARK BAY-HUDSON COUNTY EXTENSION PROGRAM

Potential Environmental Concerns and Constraints

Gannett Fleming
Excellence Delivered As Promised

February 2023

SOURCE: NJDEP ENVIRONMENTAL DATA SETS, NJ OFFICE OF INFORMATION TECHNOLOGY (NJOIT), OFFICE OF GEOGRAPHIC INFORMATION SYSTEMS (OGIS), 2021.

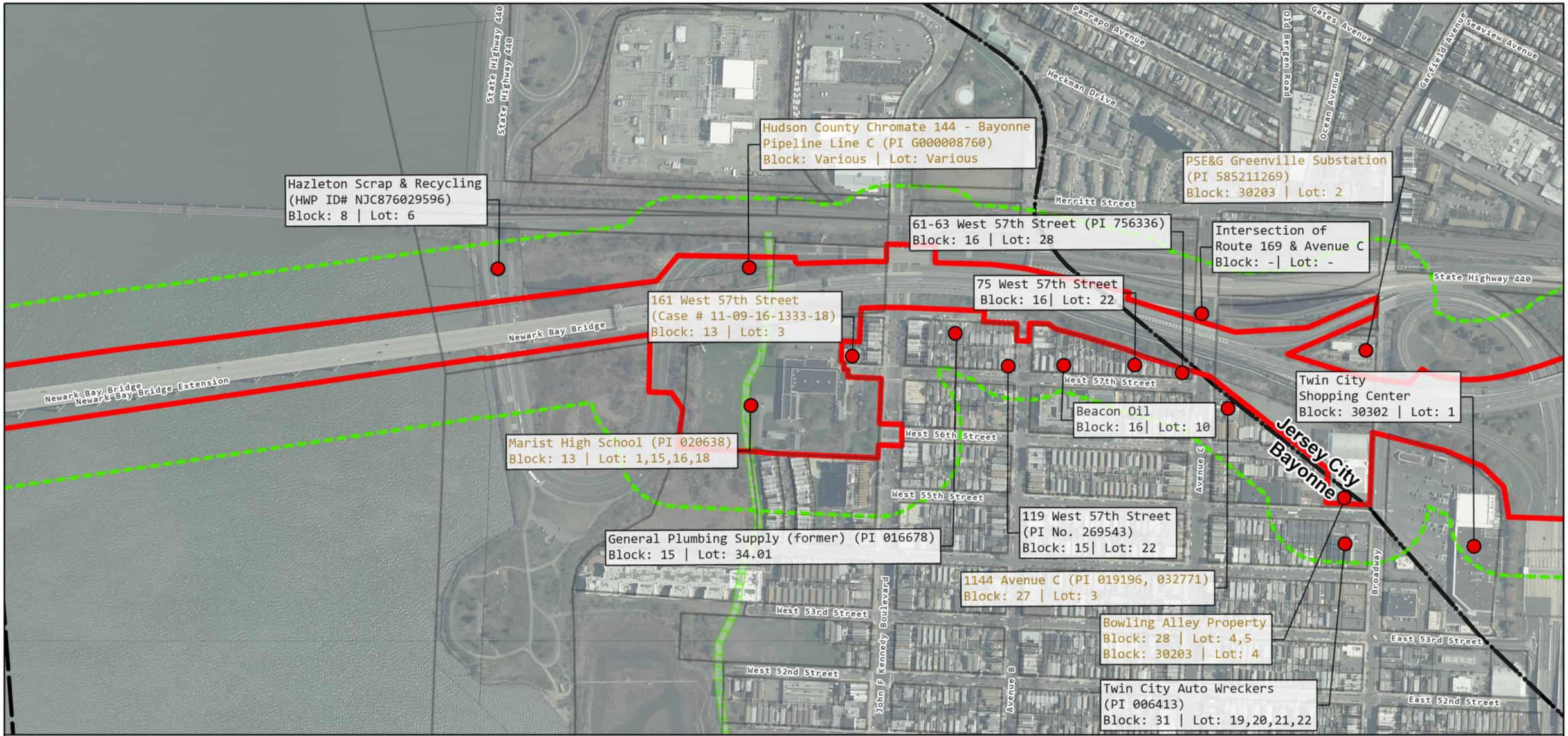

Approximate Site Location
Project Limit Break Line
Site Boundary (Limit of Disturbance)
Hudson County Chromate 144
Contract Area 1
Block Boundary
Parcel Boundary
Municipality Boundary

Notes
1. Site labels with red text indicate notable sites.
2. Site labels with yellow text indicate environmental constraints sites.
3. NJDEP Geoweb layers outside of buffer area were not included in Hazardous Waste Survey of the project corridor.

Call-Out Box Description

```
Site Name (NJDEP Program Interest Number)
Block Number | Lot Numbers
```

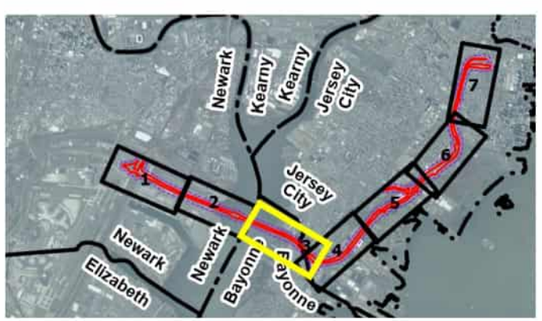

0 100 200 400 600 800 Feet

Sheet: 11c

NEW JERSEY TURNPIKE AUTHORITY
PRELIMINARY DESIGN AND ENVIRONMENTAL SERVICES FOR NEWARK BAY-HUDSON COUNTY EXTENSION PROGRAM

Potential Environmental Concerns and Constraints

Gannett Fleming
Excellence Delivered As Promised

February 2023

SOURCE: NJDEP ENVIRONMENTAL DATA SETS, NJ OFFICE OF INFORMATION TECHNOLOGY (NJOIT), OFFICE OF GEOGRAPHIC INFORMATION SYSTEMS (OGIS), 2021.

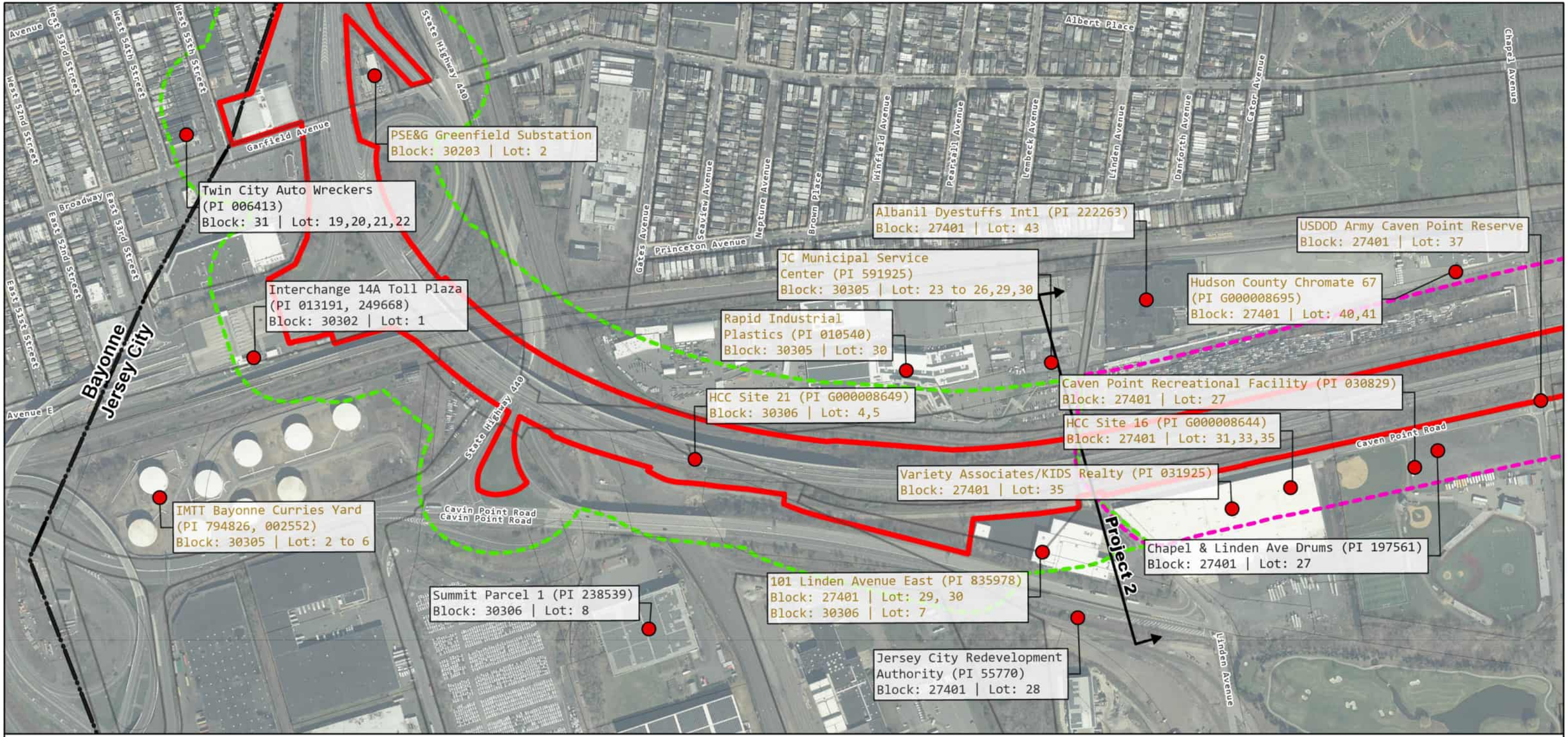

- Approximate Site Location
- Project Limit Break Line
- Site Boundary (Limit of Disturbance)
- Contract Area 1
- Contract Area 2
- Block Boundary
- Parcel Boundary
- Municipality Boundary

Notes
1. Site labels with red text indicate notable sites.
2. Site labels with yellow text indicate environmental constraints sites.
3. NJDEP Geoweb layers outside of buffer area were not included in Hazardous Waste Survey of the project corridor.

Call-Out Box Description

```
Site Name (NJDEP Program Interest Number)
Block Number | Lot Numbers
```

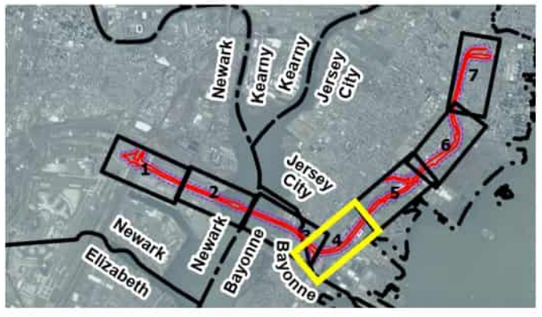

0 100 200 400 600 800 Feet

Sheet: 11d

NEW JERSEY TURNPIKE AUTHORITY
PRELIMINARY DESIGN AND ENVIRONMENTAL SERVICES FOR NEWARK BAY-HUDSON COUNTY EXTENSION PROGRAM

Potential Environmental Concerns and Constraints

Gannett Fleming
Excellence Delivered As Promised

February 2023

SOURCE: NJDEP ENVIRONMENTAL DATA SETS, NJ OFFICE OF INFORMATION TECHNOLOGY (NJOIT), OFFICE OF GEOGRAPHIC INFORMATION SYSTEMS (OGIS), 2021.

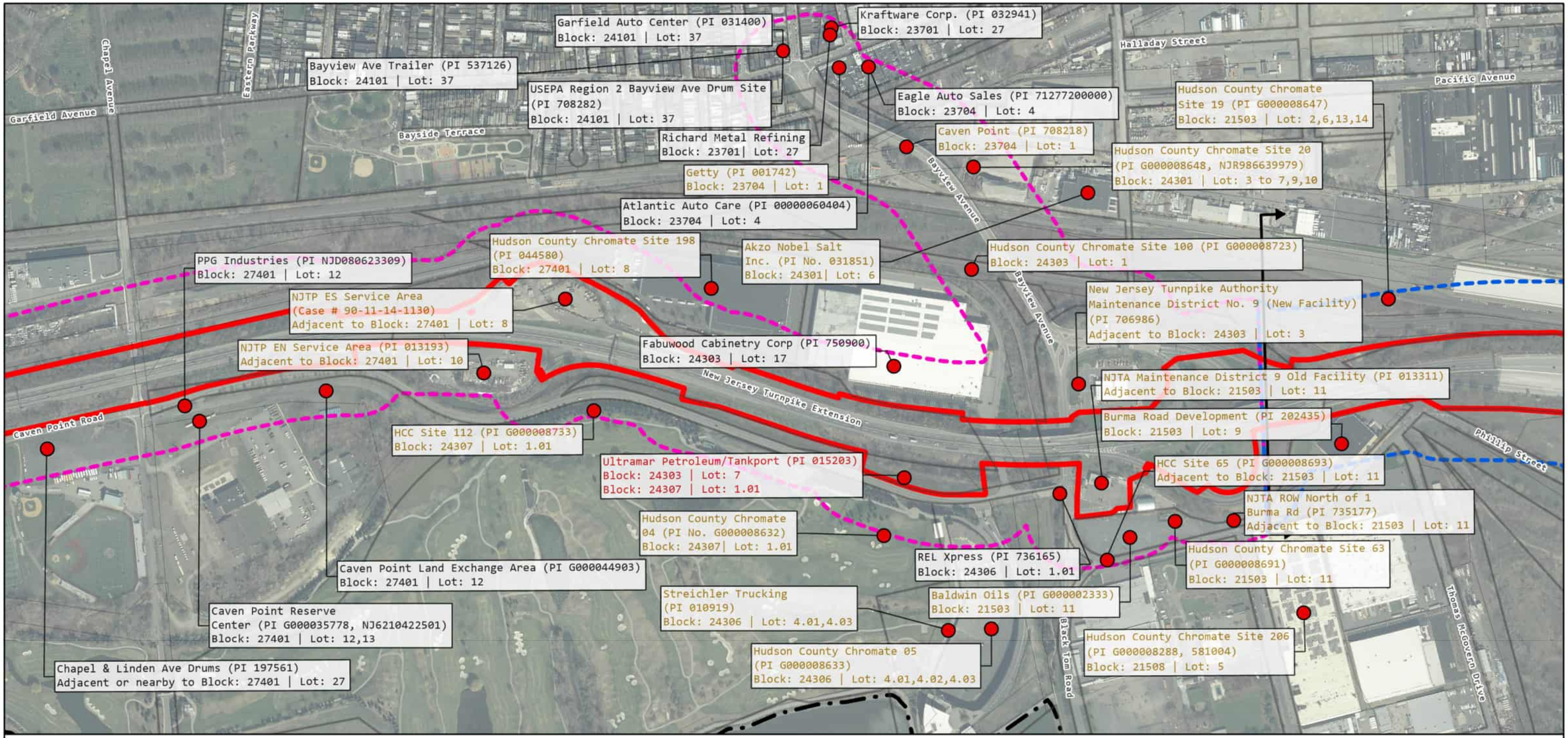

- Approximate Site Location
- Project Limit Break Line
- Site Boundary (Limit of Disturbance)
- Contract Area 2
- Contract Area 3
- Block Boundary
- Parcel Boundary
- Municipality Boundary

Notes
1. Site labels with red text indicate notable sites.
2. Site labels with yellow text indicate environmental constraints sites.
3. NJDEP Geoweb layers outside of buffer area were not included in Hazardous Waste Survey of the project corridor.

Call-Out Box Description

```
Site Name (NJDEP Program Interest Number)
Block Number | Lot Numbers
```

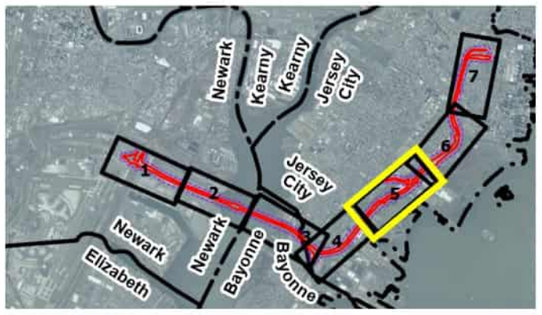

0 115 230 460 690 920 Feet

Sheet: 11e

NEW JERSEY TURNPIKE AUTHORITY
PRELIMINARY DESIGN AND ENVIRONMENTAL SERVICES FOR NEWARK BAY-HUDSON COUNTY EXTENSION PROGRAM

Potential Environmental Concerns and Constraints

Gannett Fleming
Excellence Delivered As Promised

February 2023

SOURCE: NJDEP ENVIRONMENTAL DATA SETS, NJ OFFICE OF INFORMATION TECHNOLOGY (NJOIT), OFFICE OF GEOGRAPHIC INFORMATION SYSTEMS (OGIS), 2021.

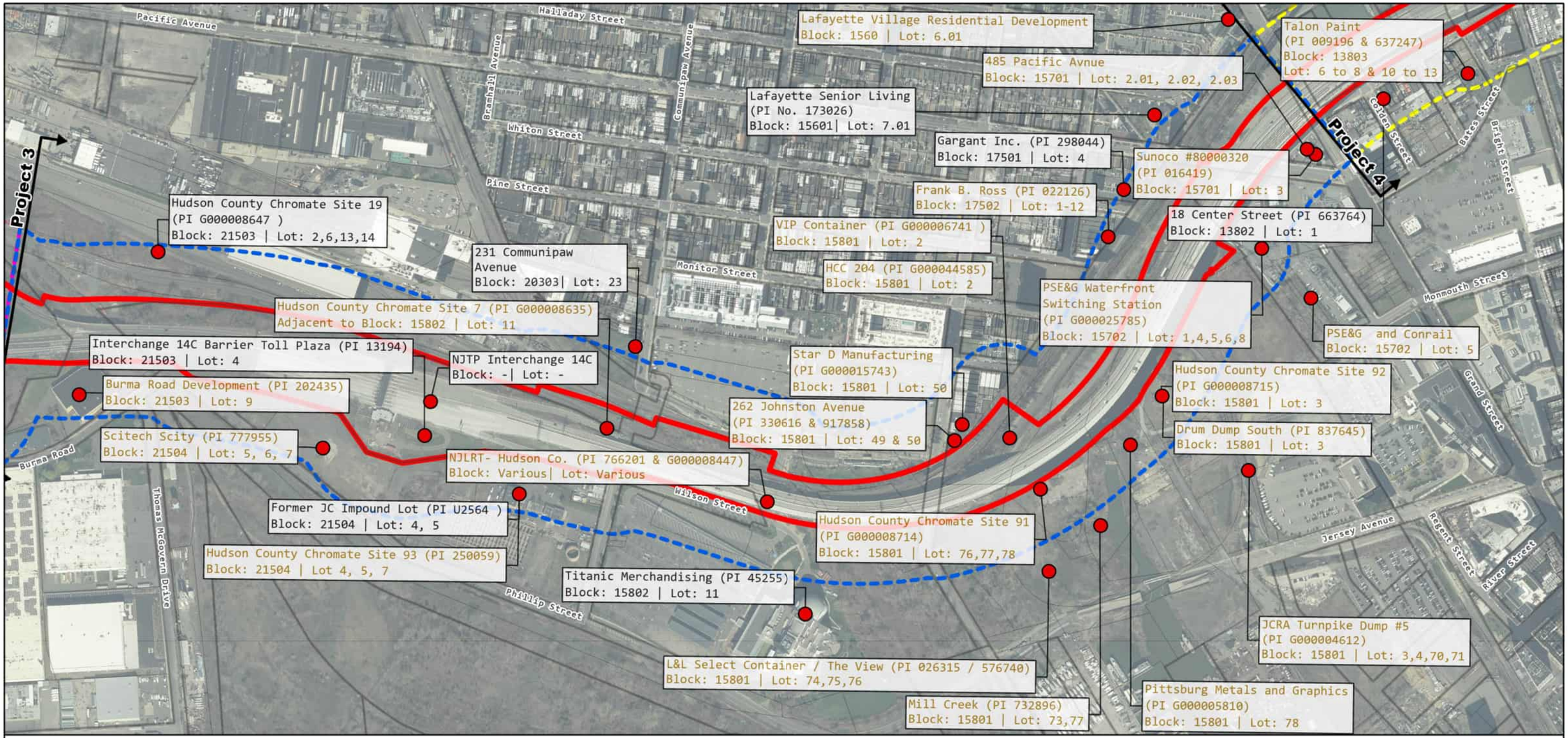

- Approximate Site Location
- Project Limit Break Line
- Site Boundary (Limit of Disturbance)
- Contract Area 2
- Contract Area 3
- Contract Area 4
- Block Boundary
- Parcel Boundary
- Municipality Boundary

Notes
1. Site labels with red text indicate notable sites.
2. Site labels with yellow text indicate environmental constraints sites.
3. NJDEP Geoweb layers outside of buffer area were not included in Hazardous Waste Survey of the project corridor.

Call-Out Box Description

```
Site Name (NJDEP Program Interest Number)
Block Number | Lot Numbers
```

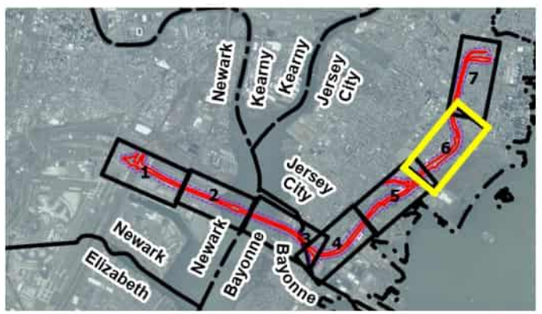

0 105 210 420 630 840 Feet

Sheet: 11f

NEW JERSEY TURNPIKE AUTHORITY
PRELIMINARY DESIGN AND ENVIRONMENTAL SERVICES FOR NEWARK BAY-HUDSON COUNTY EXTENSION PROGRAM

Potential Environmental Concerns and Constraints

Gannett Fleming
Excellence Delivered As Promised

February 2023

SOURCE: NJDEP ENVIRONMENTAL DATA SETS, NJ OFFICE OF INFORMATION TECHNOLOGY (NJOIT), OFFICE OF GEOGRAPHIC INFORMATION SYSTEMS (OGIS), 2021.

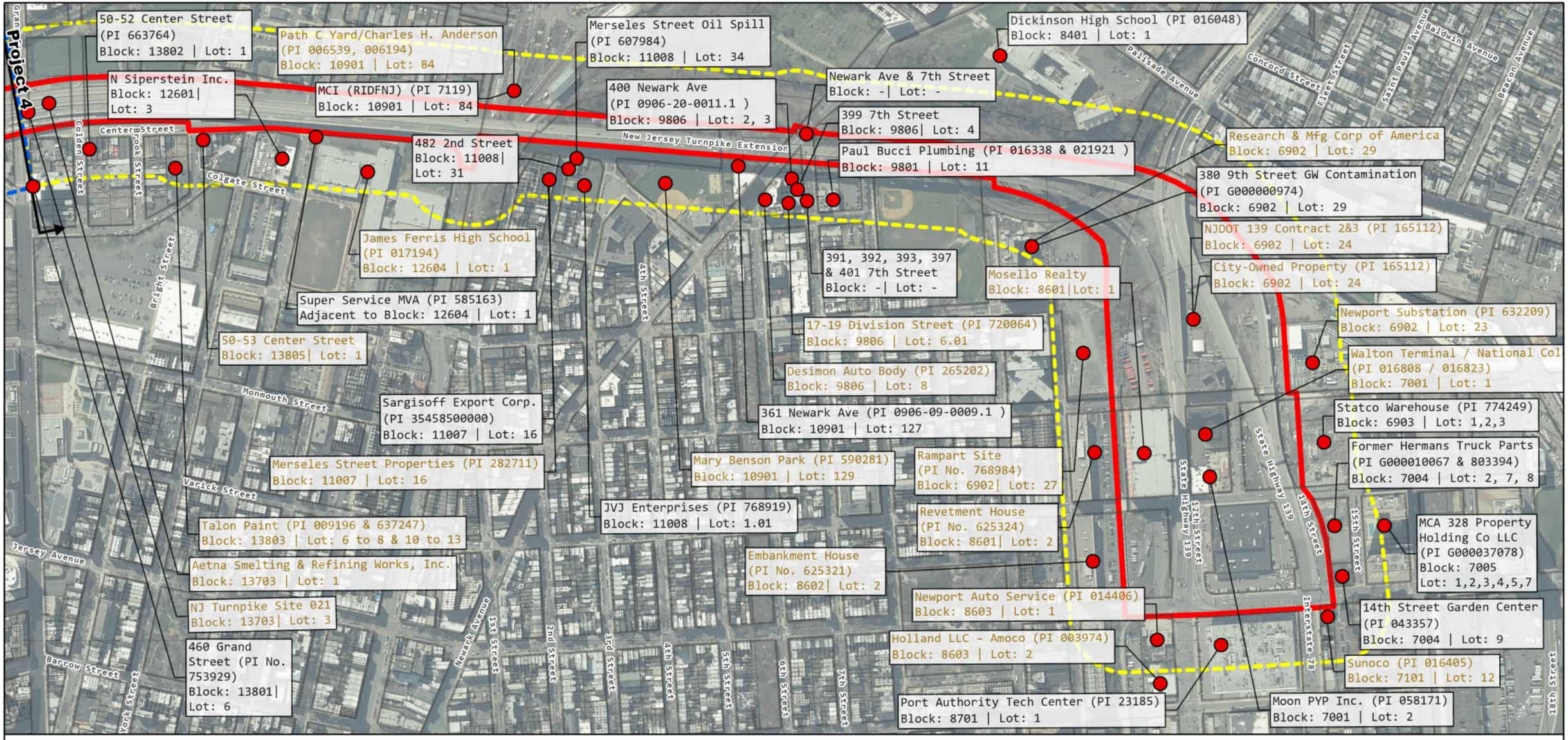

Approximate Site Location
Project Limit Break Line
Site Boundary (Limit of Disturbance)
Contract Area 3
Contract Area 4
Block Boundary
Parcel Boundary
Municipality Boundary

Notes
1. Site labels with red text indicate notable sites.
2. Site labels with yellow text indicate environmental constraints sites.
3. NJDEP Geoweb layers outside of buffer area were not included in Hazardous Waste Survey of the project corridor.

Call-Out Box Description

```
Site Name (NJDEP Program Interest Number)
Block Number | Lot Numbers
```

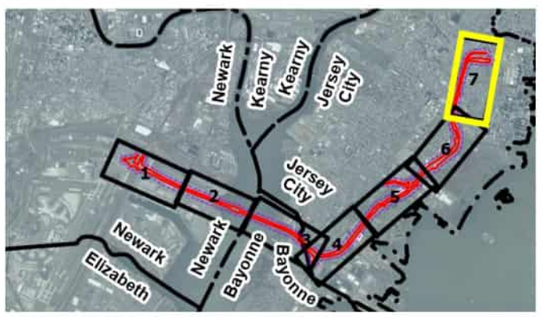

0 105 210 420 630 840 Feet

Sheet: 11g

NEW JERSEY TURNPIKE AUTHORITY
PRELIMINARY DESIGN AND ENVIRONMENTAL SERVICES FOR NEWARK BAY-HUDSON COUNTY EXTENSION PROGRAM

Potential Environmental Concerns and Constraints

Gannett Fleming
Excellence Delivered As Promised

February 2023

SOURCE: NJDEP ENVIRONMENTAL DATA SETS, NJ OFFICE OF INFORMATION TECHNOLOGY (NJOIT), OFFICE OF GEOGRAPHIC INFORMATION SYSTEMS (OGIS), 2021.

New Jersey Turnpike Authority
Newark Bay–Hudson County Extension
Interchange 14 to Interchange 14A / Newark Bay Bridge Replacement and Associated Improvements

APPENDIX E: Hazardous Waste Survey - Technical Environmental Study Report

New Jersey Turnpike Authority
Newark Bay–Hudson County Extension
Interchange 14 to Interchange 14A / Newark Bay Bridge Replacement and Associated Improvements

APPENDIX E-2: Hazardous Materials Survey Appendices A-E

DRESDNER ROBIN

Hazardous Waste Survey Technical Environmental Study Report

Newark Bay - Hudson County Extension Rehabilitation Project

NJ Turnpike Newark Bay - Hudson County Extension

Newark, Essex County and Bayonne and Jersey City, Hudson County, NJ

DRESDNER ROBIN PROJECT NO.: 10119-002

APPENDICES

PREPARED FOR
Gannet Fleming
1 Centennial Avenue
Suite 201
Piscataway, NJ 08554

ON BEHALF OF
New Jersey Turnpike Authority
1 Turnpike Plaza
Woodbridge, New Jersey 07095-5042

PREPARED BY
DRESDNER ROBIN
1 EVERTRUST PLAZA, SUITE 901
JERSEY CITY, NJ 07302

DATE
May 5, 2022
REVISED
February 24,2023

APPENDIX A
EDR RADIUS REPORT

NJTA OPS T3820
NJTA Hudson County Extension
Jersey City, NJ 07305

Inquiry Number: 6481224.2s
May 06, 2021

EDR Area / Corridor Report

6 Armstrong Road, 4th floor
Shelton, CT 06484
Toll Free: 800.352.0050
www.edrnet.com

TABLE OF CONTENTS

SECTION	PAGE
Executive Summary	ES1
Mapped Sites Summary	2
Key Map	44
Map Findings Summary	45
Focus Maps	49
Map Findings	116
Orphan Summary	OR-1
Government Records Searched/Data Currency Tracking	GR-1

Thank you for your business.
Please contact EDR at 1-800-352-0050
with any questions or comments.

Disclaimer - Copyright and Trademark Notice

This Report contains certain information obtained from a variety of public and other sources reasonably available to Environmental Data Resources, Inc. It cannot be concluded from this Report that coverage information for the target and surrounding properties does not exist from other sources. **NO WARRANTY EXPRESSED OR IMPLIED, IS MADE WHATSOEVER IN CONNECTION WITH THIS REPORT. ENVIRONMENTAL DATA RESOURCES, INC. SPECIFICALLY DISCLAIMS THE MAKING OF ANY SUCH WARRANTIES, INCLUDING WITHOUT LIMITATION, MERCHANTABILITY OR FITNESS FOR A PARTICULAR USE OR PURPOSE. ALL RISK IS ASSUMED BY THE USER. IN NO EVENT SHALL ENVIRONMENTAL DATA RESOURCES, INC. BE LIABLE TO ANYONE, WHETHER ARISING OUT OF ERRORS OR OMISSIONS, NEGLIGENCE, ACCIDENT OR ANY OTHER CAUSE, FOR ANY LOSS OF DAMAGE, INCLUDING, WITHOUT LIMITATION, SPECIAL, INCIDENTAL, CONSEQUENTIAL, OR EXEMPLARY DAMAGES. ANY LIABILITY ON THE PART OF ENVIRONMENTAL DATA RESOURCES, INC. IS STRICTLY LIMITED TO A REFUND OF THE AMOUNT PAID FOR THIS REPORT.** Purchaser accepts this Report "AS IS". Any analyses, estimates, ratings, environmental risk levels or risk codes provided in this Report are provided for illustrative purposes only, and are not intended to provide, nor should they be interpreted as providing any facts regarding, or prediction or forecast of, any environmental risk for any property. Only a Phase I Environmental Site Assessment performed by an environmental professional can provide information regarding the environmental risk for any property. Additionally, the information provided in this Report is not to be construed as legal advice.

Copyright 2020 by Environmental Data Resources, Inc. All rights reserved. Reproduction in any media or format, in whole or in part, of any report or map of Environmental Data Resources, Inc., or its affiliates, is prohibited without prior written permission.

EDR and its logos (including Sanborn and Sanborn Map) are trademarks of Environmental Data Resources, Inc. or its affiliates. All other trademarks used herein are the property of their respective owners.

EXECUTIVE SUMMARY

A search of available environmental records was conducted by Environmental Data Resources, Inc (EDR). The report was designed to assist parties seeking to meet the search requirements of EPA's Standards and Practices for All Appropriate Inquiries (40 CFR Part 312), the ASTM Standard Practice for Environmental Site Assessments (E 1527-13), the ASTM Standard Practice for Environmental Site Assessments for Forestland or Rural Property (E 2247-16), the ASTM Standard Practice for Limited Environmental Due Diligence: Transaction Screen Process (E 1528-14) or custom requirements developed for the evaluation of environmental risk associated with a parcel of real estate.

SUBJECT PROPERTY INFORMATION

ADDRESS

NJTA HUDSON COUNTY EXTENSION
JERSEY CITY, NJ 07305

TARGET PROPERTY SEARCH RESULTS

The Target Property was identified in the following databases.

Page Numbers and Map Identifcations refer to the EDR Area/Corridor Report where detailed data on individual sites can be reviewed.

Sites listed in ***bold italics*** are in multiple databases.

STANDARD ENVIRONMENTAL RECORDS

Federal NPL site list

NPL: National Priority List

A review of the NPL list, as provided by EDR, and dated 12/30/2020 has revealed that there is 1 NPL site within the requested target property.

Site	Address	Map ID / Focus Map(s)	Page
DIAMOND ALKALI CO. Cerclis ID:: 200613 EPA Id: NJD980528996	***80 LISTER AVE***	***Region / 8,9***	***115***

Federal CERCLIS list

SEMS: Superfund Enterprise Management System

A review of the SEMS list, as provided by EDR, and dated 12/30/2020 has revealed that there are 4 SEMS sites within the requested target property.

Site	Address	Map ID / Focus Map(s)	Page
DIAMOND ALKALI CO. Site ID: 0200613 EPA Id: NJD980528996	***80 LISTER AVE***	***Region / 8,9***	***115***
PITTSBURGH METALS &	***41-59 AETNA STREET (***	***BP653 / 6***	***1536***

Site ID: 0201097 EPA Id: NJD981490295			
T&J LF Site ID: 0200009 EPA Id: NJD000416420	70 PORT STREET	CJ848 / 7	1881
BAYVIEW AVENUE DRUMS Site ID: 0206426 EPA Id: NJC200400612	6 BAYVIEW AVENUE	DF998 / 10	2132

Federal CERCLIS NFRAP site list

SEMS-ARCHIVE: Superfund Enterprise Management System Archive

A review of the SEMS-ARCHIVE list, as provided by EDR, and dated 12/30/2020 has revealed that there are 2 SEMS-ARCHIVE sites within the requested target property.

Site	Address	Map ID / Focus Map(s)	Page
JERSEY CITY DRUM DUM Site ID: 0200633 EPA Id: NJD980529309	12TH ST & MONMOUTH S	O102 / 2	302
SUMMIT METALS INC. Site ID: 0201090 EPA Id: NJD981187016	36-44 AETNA STREET	BP639 / 6	1511

Federal RCRA generators list

RCRA-LQG: RCRA - Large Quantity Generators

A review of the RCRA-LQG list, as provided by EDR, and dated 12/14/2020 has revealed that there are 10 RCRA-LQG sites within the requested target property.

Site	Address	Map ID / Focus Map(s)	Page
STATCO WAREHOUSE CO EPA ID:: NJR000078618	255-25P COLES ST	E37 / 2	206
PORT AUTH NY/NJ CENT EPA ID:: NJR000036970	***777 JERSEY AVE***	***M78 / 2***	***260***
NINTH STREET TWO URB EPA ID:: NJR986657815	372 9TH ST	AA238 / 6	550
380 NEWARK REALTY UR EPA ID:: NJR986651560	***380 NEWARK AVE***	***AJ321 / 6***	***845***
PITTSBURGH METAL & G	***41-59 AETNA ST***	***BP652 / 6***	***1533***
METALLIX INC SOUTH(B	***35-39 AETNA ST***	***BS661 / 6***	***1549***
100 MONITOR STREET L EPA ID:: NJR986656122	100 MONITOR ST	BV700 / 6	1617
PORT NEWARK EPA ID:: NJR986635803	***BERTH 5 CORBIN ST***	***CU931 / 7***	***2016***
CHEM FLEUR/FIRMENICH	***150 FIRMENICH WAY***	***DL1028 / 8***	***2184***

EPA ID:: NJD981080401			
TWIN CITY SHOPPING C EPA ID:: NJR986660637	2 GARFIELD AVE	GA1539 / 13	3447

RCRA-SQG: RCRA - Small Quantity Generators

A review of the RCRA-SQG list, as provided by EDR, and dated 12/14/2020 has revealed that there are 8 RCRA-SQG sites within the requested target property.

Site	Address	Map ID / Focus Map(s)	Page
HOME DEPOT USA HD684 EPA ID:: NJR000052860	***180 12TH ST***	***Q105 / 2***	***308***
NJ TRANSIT-HUDSON-BE EPA ID:: NJR000009597	***265 JOHNSON AVE***	***BW716 / 6***	***1656***
NEW JERSEY TPKE AUTH EPA ID:: NJD986586683	NEW JERSEY TPKE M P	CM868 / 7	1918
PORT AUTHORITY-PORT EPA ID:: NJD980765556	***255 PORT ST***	***DG1011 / 7***	***2149***
DG3 - DIVERSIFIED GL EPA ID:: NJR000034561	***100 BURMA RD***	***DO1059 / 10***	***2313***
FABUWOOD CABINETRY C EPA ID:: NJR000079095	99 CAVEN POINT ROAD	DV1171 / 10	2665
XPO LOGISTICS FREIGH EPA ID:: NJD049849094	***300 E PRT ST***	***EE1200 / 8***	***2790***
PSE&G - GREENVILLE S EPA ID:: NJR986656866	45 GARFIELD AVE	FU1489 / 9	3386

RCRA-VSQG: RCRA - Very Small Quantity Generators (Formerly Conditionally Exempt Small Quantity Generators)

A review of the RCRA-VSQG list, as provided by EDR, and dated 12/14/2020 has revealed that there are 8 RCRA-VSQG sites within the requested target property.

Site	Address	Map ID / Focus Map(s)	Page
DIAMOND ALKALI CO. EPA ID:: NJD980528996	***80 LISTER AVE***	***Region / 8,9***	***115***
COPR SITE 77 (GLEN S EPA ID:: NJR986631216	383 EIGHTH ST	AE266 / 6	768
DE SIMON AUTO BODY I EPA ID:: NJD011349313	***380 NEWARK AVE***	***AJ325 / 6***	***879***
TALON PAINT PRODUCTS EPA ID:: NJN008017832	205 BRIGHT ST	AX451 / 6	1169
COLONY CLEANERS EPA ID:: NJD982176265	***436 GRAND ST***	***BF531 / 6***	***1320***
FINISHMASTER EPA ID:: NJR000010108	***700 GARFIELD AVE***	***CX940 / 10***	***2028***
TWIN CITY SHOPPING C	***2 GARFIELD AVE***	***GA1545 / 13***	***3459***

EPA ID:: NJD986596997

RITE AID #149	***1097 BROADWAY***	***GA1563 / 13***	***3544***

EPA ID:: NJR986626026

Federal institutional controls / engineering controls registries

US ENG CONTROLS: Engineering Controls Sites List

A review of the US ENG CONTROLS list, as provided by EDR, and dated 10/28/2020 has revealed that there is 1 US ENG CONTROLS site within the requested target property.

Site	Address	Map ID / Focus Map(s)	Page
DIAMOND ALKALI CO.	***80 LISTER AVE***	***Region / 8,9***	***115***

EPA ID:: NJD980528996
EPA ID:: NJD980528996

US INST CONTROLS: Institutional Controls Sites List

A review of the US INST CONTROLS list, as provided by EDR, and dated 10/28/2020 has revealed that there is 1 US INST CONTROLS site within the requested target property.

Site	Address	Map ID / Focus Map(s)	Page
DIAMOND ALKALI CO.	***80 LISTER AVE***	***Region / 8,9***	***115***

EPA ID:: NJD980528996

Federal ERNS list

ERNS: Emergency Response Notification System

A review of the ERNS list, as provided by EDR, and dated 12/14/2020 has revealed that there are 13 ERNS sites within the requested target property.

Site	Address	Map ID / Focus Map(s)	Page
Not reported	AT EXIT 14-C OF NJ T	85 / 2	280
Not reported	215 COLE ST	T172 / 2	447
NRC Report #: 16369			
Incident Date Time: 1990-04-08 20:00:00			
Not reported	IN FRONT OF 416 FIRS	AQ391 / 6	988
NRC Report #: 1194142			
Incident Date Time: 2017-05-05 13:47:00			
Not reported	JERSEY SITE PACIFIC	BF498 / 6	1270
Not reported	BERTH 70	839 / 7	1875
NRC Report #: 440098			
Incident Date Time: 1998-06-04 14:47:00			
Not reported	SOUTH BOUND SIDE,EXI	CK853 / 7	1889
Not reported	100 PORT STREET	CN887 / 7	1958

NRC Report #: 309979 Incident Date Time: 1995-10-06 09:00:00			
Not reported NRC Report #: 495115 Incident Date Time: 1999-08-15 07:09:00	DOREMUS AND PORT ST	DX1140 / 8	2588
Not reported NRC Report #: 348838 Incident Date Time: 1996-06-25 07:45:00	150 FIRMENICH WAY	EF1216 / 8	2949
Not reported NRC Report #: 497897 Incident Date Time: 1999-09-08 04:00:00	150 FIRMENICH WAY	EF1225 / 8	2968
Not reported NRC Report #: 221288 Incident Date Time: 1994-02-10 15:00:00	BEHIND 90 CAVEN POIN	EH1246 / 10	3021
Not reported NRC Report #: 451071 Incident Date Time: 1998-08-18 11:00:00	80 CAVEN POINT ROAD	EK1258 / 10	3029
Not reported NRC Report #: 774239 Incident Date Time: 2005-09-28 15:00:00	75 WEST 57TH ST.	FQ1467 / 9	3355

State- and tribal - equivalent CERCLIS

NJ SHWS: Known Contaminated Sites in New Jersey

A review of the NJ SHWS list, as provided by EDR, and dated 11/24/2020 has revealed that there are 131 NJ SHWS sites within the requested target property.

Site	Address	Map ID / Focus Map(s)	Page
STATCO WAREHOUSE CO Site ID: 612757 Status: Active	301 SIXTEENTH ST	B6 / 2	168
NEWPORT SUBSTATION Site ID: 21629 Status: Active	615 MONMOUTH ST	D16 / 2	178
HERMANS TRUCK PARTS Site ID: 66971 Status: Active	***264 COLES ST***	***E24 / 2***	***185***
Not reported Site ID: 661142 Status: Closed	***91 PALISADES AVE***	***F29 / 2***	***197***
INTERSECTION OF Site ID: 7296 Status: Active	***14 ST & JERSEY AVE***	***G52 / 2***	***223***
JCHA - HUDSON GARDEN Site ID: 624195 Status: Active	35 PALISADE AVE	L68 / 2	244
WALTON TERMINAL	***310 12TH ST***	***P98 / 2***	***291***

Site ID: 51366 Status: Closed			
HOLLAND HOTEL (FORME Site ID: 370758 Status: Closed	***180 12TH ST***	***Q110 / 2***	***339***
HOLLAND LLC Site ID: 7331 Status: Active	***235 12TH ST***	***R146 / 2***	***397***
LUKOIL #57316 Site ID: 7304 Status: Closed	12TH ST & ERIE ST	S151 / 2	418
RAMPART SITE Site ID: 610167 Status: Active	***535 MONMOUTH ST***	***U181 / 2***	***463***
REVETMENT HOUSE Site ID: 496155 Status: Closed	***310 10TH ST***	***Y200 / 6***	***483***
NEWPORT AUTO SERVICE Site ID: 7432 Status: Closed	***726 JERSEY AVE***	***X208 / 6***	***501***
EMBANKMENT HOUSE Site ID: 516650 Status: Closed	***270 10TH ST***	***Z219 / 6***	***529***
380 9TH STREET GROUN Site ID: 75981 Status: Closed	***380 9TH ST***	***AA232 / 6***	***544***
RESEARCH & MFG CORPO Site ID: 29908 Status: Closed	***360 9TH ST***	***AA247 / 6***	***562***
703 JERSEY AVENUE Site ID: 648262 Status: Closed	703 JERSEY AVE	AC256 / 6	754
385 8TH STREET JERSE Site ID: 579907 Status: Active	***385 8TH ST***	***AE262 / 6***	***765***
HUDSON COUNTY CHROMA Site ID: 64061 Status: Active	***383 8TH ST***	***AE269 / 6***	***773***
HUDSON COUNTY CHROMA Site ID: 76891 Status: Closed	379 381 8TH ST	AE277 / 6	783
TIFA LIMITED Site ID: 27413 Status: Active	50 DIVISION AVE	AF278 / 6	783
FRANK J VERGA Site ID: 146715 Status: Active	***389 SEVENTH ST***	***AF299 / 6***	***814***
FRANK J VERGA Site ID: 146715	***389 7TH ST***	***AF300 / 6***	***815***

Status: Active			
17 19 DIVISION STREE	***17 19 DIVISION ST***	***AH315 / 6***	***835***
Site ID: 574736			
Status: Active			
DESIMON AUTO BODY	***380 NEWARK AVE***	***AJ324 / 6***	***850***
Site ID: 7388			
Status: Closed			
JERSEY CITY FIRE DEP	***355 NEWARK AVE***	***AJ337 / 6***	***900***
Site ID: 49622			
Status: Closed			
MONACO LOCK CO	339 345 NEWARK AVE	AJ338 / 6	902
Site ID: 53687			
Status: Closed			
JERSEY CITY MARY BEN	***3RD ST & MERSELES ST***	***AL345 / 6***	***906***
Site ID: 467796			
Status: Closed			
FALESTO BROTHERS INC	***200 MERSELES ST***	***AL349 / 6***	***908***
Site ID: 57063			
Status: Closed			
JV ENTERPRISES	***454 2ND ST***	***AO370 / 6***	***944***
Site ID: 556548			
Status: Active			
BRUNO & CHICONELLI	***432 2ND ST***	***AO376 / 6***	***948***
Site ID: 223996			
Status: Closed			
100 102 COLGATE STRE	***100 102 COLGATE ST***	***AP384 / 6***	***960***
Site ID: 467836			
Status: Closed			
MERSELES STREET PROP	***426 430 1ST ST***	***AQ387 / 6***	***964***
Site ID: 216413			
Status: Closed			
FORMER CONRAIL PROPE	***401-415 FIRST STREET***	***AR400 / 6***	***1000***
Site ID: 624778			
Status: Active			
CONSOLIDATED RAIL CO	***MONTGOMERY ST & NEW***	***AT409 / 6***	***1022***
Site ID: 48427			
Status: Closed			
391 413 MONTGOMERY S	***391 413 MONTGOMERY S***	***AV417 / 6***	***1029***
Site ID: 570551			
Status: Closed			
Status: Active			
MONTGOMERY GATEWAY E	383 389 MONTGOMERY S	AV424 / 6	1041
Site ID: 455597			
Status: Closed			
JERSEY CITY BD OF ED	***35 COLGATE ST***	***AV432 / 6***	***1067***
Site ID: 48098			
Status: Active			
TALON PAINT PRODUCTS	***205 BRIGHT ST***	***AX448 / 6***	***1092***
Site ID: 19254			

Status: Active			
A MELUSO & SONS INC Site ID: 20759 Status: Active	17 23 BATES ST	AZ460 / 6	1183
18 CENTER STREET Site ID: 528668 Status: Closed	***18 CENTER ST***	***BA469 / 6***	***1196***
A MELUSO & SONS INC Site ID: 20759 Status: Active	***17 BATES ST***	***BB476 / 6***	***1201***
SCHOMBURG CHARTER SC Site ID: 58145 Status: Active Status: Closed	***508 540 GRAND ST***	***BC484 / 6***	***1216***
460 GRAND STREET Site ID: 599924 Status: Active	***460 GRAND ST***	***BG504 / 6***	***1272***
SUNOCO S/S #0006-958 Site ID: 13927 Status: Active	***465 GRAND ST***	***BG518 / 6***	***1295***
PSE&G COMPANY Site ID: 7275 Status: Closed	***PACIFIC AVE & GRAND***	***BF526 / 6***	***1303***
471 489 PACIFIC AVE Site ID: 130346 Status: Closed	***471 489 PACIFIC AVE***	***BK564 / 6***	***1392***
437 445 WHITON STREE Site ID: 227783 Status: Closed	***437 445 WHITON ST***	***BL570 / 6***	***1407***
18 ASH STREET Site ID: 91564 Status: Pending	***18 ASH ST***	***BL578 / 6***	***1424***
430 WHITON STREET Site ID: 587409 Status: Closed	***430 WHITON ST***	***BL586 / 6***	***1429***
FRANK B ROSS CO INC Site ID: 7504 Status: Active	***4 16 ASH ST***	***BN598 / 6***	***1453***
HUDSON COUNTY CHROMA Site ID: 66616 Status: Active	***NEW JERSEY TPKE & AS***	***BO605 / 6***	***1462***
GREEN ON PINE Site ID: 615132 Status: Active	***331 PINE ST***	***BN618 / 6***	***1482***
DRUM DUMP SOUTH Site ID: 648655 Status: Active	52 AETNA ST	BP627 / 6	1498
METALLIX INC NORTH Site ID: 80056	46 50 N AETNA ST	BP629 / 6	1499

Status: Active			
METALLIX INC NORTH Site ID: 80056 Status: Active	***46 50 AETNA ST***	***BP630 / 6***	***1500***
METALLIX INC Site ID: 80056 Status: Active	46-50 N AETNA ST	BP631 / 6	1505
SUMMIT METALS COMPAN Site ID: 13924 Status: Active	36 44 AETNA ST	BP636 / 6	1509
SUMMIT METALS COMPAN Site ID: 13924 Status: Active	36 TO 44 AETNA ST	BP638 / 6	1510
8 34 AETNA STREET Site ID: 23156 Status: Active	8 34 AETNA ST	BP642 / 6	1513
HUDSON COUNTY CHROMA Site ID: 80627 Status: Closed	***MONITOR ST***	***BQ644 / 6***	***1516***
PITTSBURGH METAL & G Site ID: 40816 Status: Active	***41 AETNA ST***	***BP649 / 6***	***1524***
METALLIX INC SOUTH Site ID: 7430 Status: Active	***35 39 AETNA ST***	***BP658 / 6***	***1546***
METALLIX INC Site ID: 7430 Status: Closed	35 39 AETNA ST	BP659 / 6	1548
HUDSON COUNTY CHROMA Site ID: 150183 Status: Active	***7 33 AETNA ST***	***BS666 / 6***	***1557***
ARROW RECYCLING Site ID: 33827 Status: Active	7 33 AETNA ST	BS667 / 6	1558
J & D TRANSPORTATION Site ID: 28848 Status: Active	***125 MONITOR ST***	***BT678 / 6***	***1585***
100 MONITOR STREET Site ID: 295267 Status: Active	***100 MONITOR ST***	***BV702 / 6***	***1620***
262 JOHNSTON AVENUE Site ID: 258108 Status: Active	262 JOHNSTON AVE	BW709 / 6	1648
HUDSON COUNTY CHROMA Site ID: 66615 Status: Active	***NEW JERSEY TPKE & JO***	***BX724 / 6***	***1677***
THE VIEW Site ID: 505391 Status: Active	***246 JOHNSTON AVENUE***	***BY737 / 6***	***1692***
NEW JERSEY TURNPIKE	***NEW JERSEY TPKE***	***CE755 / 7***	***1726***

Site ID: 124284 Status: Active			
HUDSON COUNTY CHROMA Site ID: 66598 Status: Active	***NEW JERSEY TPKE & CO***	***CF758 / 11***	***1730***
8 WILSON CIRCLE WEST Site ID: 389639 Status: Closed	8 W WILSON CIR	CI837 / 11	1874
T & J LANDFILL Site ID: 63607 Status: Pending	70 PORT ST	CJ844 / 7	1878
UPS CARTAGE SERVICES Site ID: 120396 Status: Closed	***100 PORT ST***	***CN877 / 7***	***1941***
INTERCHANGE 14 TOLL Site ID: 8365 Status: Active	***NEW JERSEY TPKE MM 1***	***CP897 / 7***	***1968***
14 PORT STREET LOT Site ID: 126011 Status: Closed	156 PORT ST	CQ903 / 7	1977
HUDSON COUNTY CHROMA Site ID: 64052 Status: Active	***PHILLIP ST JUNCTION***	***CW932 / 10***	***2019***
BURNA ROAD DEVELOPME Site ID: 153374 Status: Active	***BURMA RD & THOMAS MC***	***CV945 / 10***	***2045***
GETTY 56925 Site ID: 13933 Status: Active	***676 GARFIELD AVE***	***CZ991 / 10***	***2118***
HUDSON COUNTY CHROMA Site ID: 64053 Status: Active	***NEW JERSEY TPKE***	***DD995 / 10***	***2125***
GARFIELD AUTO CENTER Site ID: 56591 Status: Closed	***3 BAYVIEW AVE***	***DF1007 / 10***	***2141***
NJTP EN SERVICE AREA Site ID: 47346 Status: Active	***NEW JERSEY TPKE MM 5***	***DI1018 / 10***	***2170***
Not reported Site ID: 647973 Status: Closed	***638 GARFIELD AVE***	***DM1036 / 10***	***2270***
636 GARFIELD AVENUE Site ID: 645147 Status: Closed	636 GARFIELD AVE	DM1041 / 10	2279
BURMA ROAD DEVELOPME Site ID: 153374 Status: Active	***97 BURMA RD***	***DK1046 / 10***	***2283***
HUDSON COUNTY CHROMA Site ID: 64056	***BURMA RD***	***DO1057 / 10***	***2308***

Status: Active			
DG3 - DIVERSIFIED GL Site ID: 63176 Status: Closed	***100 BURMA RD***	***DO1059 / 10***	***2313***
HUDSON COUNTY CHROMA Site ID: 67230 Status: Closed	***BURMA RD & THEODORE***	***DO1078 / 10***	***2486***
COLONIAL PIPE LINE Site ID: 20356 Status: Active	984 DOREMUS AVE	DR1101 / 8	2526
PORT ST TO FEDERAL S Site ID: 628803 Status: Closed	PORT ST & DOREMUS AV	DX1141 / 8	2588
14 BURMA ROAD Site ID: 88505 Status: Closed	***14 BURMA RD***	***EA1157 / 10***	***2608***
FABUWOOD CABINETRY C Site ID: 488751 Status: Closed	***99 CAVEN POINT RD***	***DV1168 / 10***	***2658***
PORT PROPERTIES INCO Site ID: 72911 Status: Closed	95 123 FIRMENICH WAY	EC1173 / 8	2668
HUDSON COUNTY CHROMA Site ID: 125120 Site ID: 38644 Status: Closed	***100 CAVEN POINT RD***	***ED1178 / 10***	***2672***
XPO LOGISTICS FREIGH Site ID: 20571 Status: Closed	***300 E PRT ST***	***EE1200 / 8***	***2790***
NAVY STREET & PORT S Site ID: 64319 Status: Pending	NAVY & PORT STS	EI1253 / 8	3025
CLAREMONT INDUSTRIAL Site ID: 66708 Status: Active	61 69 CAVEN POINT RD	EL1269 / 10	3043
NEW LIBERTY HEALTH C Site ID: 69613 Status: Closed	***CHAPEL AVE***	***EQ1293 / 10***	***3073***
ULTRAMAR PETROLEUM I Site ID: 37750 Status: Closed	***35 CAVEN POINT RD***	***ER1304 / 10***	***3103***
CAVEN POINT RD LAND Site ID: 80682 Status: Closed	***CAVEN POINT RD***	***ES1318 / 10***	***3130***
CAVEN POINT RECREATI Site ID: 56285 Status: Active	CAVEN POINT RD & CHA	EX1344 / 10	3171
CAVEN POINT RECREATI Site ID: 56285	CAVEN PT RD & CHAPEL	EX1348 / 10	3174

Status: Active			
GENERAL PLUMBING SUP Site ID: 51309 Status: Closed	***1309 KENNEDY BLVD***	***FA1365 / 9***	***3211***
HUDSON COUNTY CHROMA Site ID: 64050 Status: Active	***E LINDEN AVE***	***FC1368 / 10***	***3221***
GENERAL PLUMBING SUP Site ID: 51308 Status: Closed	132 136 W 58TH ST	FG1380 / 9	3241
RAPID INDUSTRIAL PLA Site ID: 7416 Status: Closed	***13 LINDEN AVE E***	***FE1389 / 9***	***3247***
BAYONNE CITY Site ID: 47883 Status: Closed	52 58 4TH ST	FI1397 / 9	3279
LAFAYETTE & GREENVIL Site ID: 56903 Status: Closed	***119 MERRITT ST***	***FJ1404 / 9***	***3284***
WATERFORD @ BAYONNE Site ID: 370938 Site ID: 436499 Status: Active	28 58 BOULEVARD	FI1408 / 9	3288
1246 JOHN F KENNEDY Site ID: 585990 Status: Closed	***1246 JOHN F KENNEDY***	***FK1414 / 9***	***3294***
130 WEST 57TH STREET Site ID: 647793 Status: Closed	130 W 57TH ST	FL1417 / 9	3300
119 WEST 57TH STREET Site ID: 204947 Status: Active	119 W 57TH ST	FI1422 / 9	3305
126 57TH STREET WEST Site ID: 74065 Status: Closed	126 W 57TH ST	FL1426 / 9	3309
133 WEST 56TH STREET Site ID: 574153 Status: Closed	***133 W 56TH ST***	***FL1434 / 9***	***3315***
CONRAIL GREENVILLE Y Site ID: 66526 Status: Closed	E LINDEN AVE & CAVEN	FN1441 / 10	3324
BAYONNE CITY FIRE DE Site ID: 47543 Status: Closed	***57TH ST***	***FM1448 / 9***	***3332***
101 LINDEN AVENUE EA Site ID: 648054 Status: Active	101 LINDEN AVE E	FN1453 / 10	3339
121 WEST 56TH STREET Site ID: 397034	***121 W 56TH ST***	***FL1458 / 9***	***3343***

Status: Closed			
Not reported	***93 W 57TH ST***	***FP1459 / 9***	***3344***
Site ID: 467985 Status: Closed			
WOODROW WILSON NO 10	W 56TH ST & AVE B	FR1472 / 9	3360
Site ID: 49404 Status: Closed			
JERSEY CITY MUNICIPA	***13 15 E LINDEN AVE***	***1474 / 9***	***3361***
Site ID: 7416 Site ID: 78517 Site ID: 413602 Site ID: 413609 Site ID: 449309 Status: Active			
71 WEST 56TH STREET	***71 W 56TH ST***	***FT1486 / 9***	***3382***
Site ID: 219267 Status: Closed			
78 56TH STREET WEST	78 W 56TH ST	FT1495 / 9	3392
Site ID: 73136 Status: Closed			
GOODYEAR 3260	2 26 GARFIELD AVE	FU1497 / 9	3395
Site ID: 30179 Status: Closed			
SANTOS INC	1144 AVE C	FV1509 / 9	3409
Site ID: 52394 Status: Closed			
1136 AVENUE C	***1136 AVE C***	***FV1519 / 9***	***3417***
Site ID: 563211 Status: Closed			
GARFIELD PLAZA	***1 GARFIELD AVE***	***GA1537 / 13***	***3444***
Site ID: 157947 Status: Closed			
RITE AID PHARMACY	***1097 BROADWAY***	***GA1557 / 13***	***3471***
Site ID: 43607 Status: Closed			
HUDSON COUNTY CHROMA	***NEW JERSEY TPKE @ PI***	***GB1565 / 13***	***3555***
Site ID: 64054 Status: Closed			

NJ HWS RE-EVAL: Site Re-Evaluation Report

A review of the NJ HWS RE-EVAL list, as provided by EDR, and dated 09/20/2007 has revealed that there are 7 NJ HWS RE-EVAL sites within the requested target property.

Site	Address	Map ID / Focus Map(s)	Page
HERMANS TRUCK PARTS	***264 COLES ST***	***E24 / 2***	***185***
Facility Status: Assigned to RPIU. Under Investigation.			
AMOCO SERVICE STATIO	235 12TH ST	R145 / 2	397
Facility Status: Assigned to Lead Bureau.			
NATIONAL COLD STORAG	***MONMOUTH & 12TH STS***	***T174 / 2***	***451***

Facility Status: Assigned to RPIU. Under Investigation.

TALON PAINT PRODUCTS	***205 BRIGHT ST***	***AX448 / 6***	***1092***
Facility Status: Assigned to RPIU. Under Investigation.			
VIP CONTAINER REPAIR	248 JOHNSTON AVE	BY729 / 6	1681
Facility Status: Assigned to RPIU. Under Investigation.			
AIRBORNE EXPRESS	98 156 PORT ST	CQ907 / 7	1981
Facility Status: Assigned to RPIU. Under Investigation.			
MAYFAIR DELI	328 AVE B	FR1481 / 9	3376
Facility Status: Assigned to RPIU. Under Investigation.			

NJ HIST HWS: Known Contaminated Sites Listing

A review of the NJ HIST HWS list, as provided by EDR, and dated 05/09/2008 has revealed that there are 48 NJ HIST HWS sites within the requested target property.

Site	Address	Map ID / Focus Map(s)	Page
SUNOCO #80000316-000	***14TH ST & JERSEY AVE***	***G60 / 2***	***230***
Case Status: Active			
Case ID: 016405			
HOLLAND LLC	***235 12TH ST***	***R146 / 2***	***397***
Case Status: Active			
Case ID: 003974			
SHELL SERVICE STATIO	12TH ST & ERIE ST	S156 / 2	426
Case Status: Active			
Case ID: 011058			
LUKOIL #57316	***12TH & ERIE STS***	***S161 / 2***	***429***
Case Status: Active			
Case ID: 003779			
NEWPORT AUTO SERVICE	***726 JERSEY AVE & 12T***	***X215 / 6***	***512***
Case Status: Active			
Case ID: 014406			
RESEARCH & MFG CORPO	***360 9TH ST***	***AA247 / 6***	***562***
Case Status: Active			
Case ID: G000014289			
HUDSON COUNTY CHROMA	***383 8TH ST***	***AE269 / 6***	***773***
Case Status: Active			
Case ID: G000008704			
JAMES J FERRIS HIGH	***35 COLGATE ST***	***AV431 / 6***	***1052***
Case Status: NFA-A (Restricted Use)			
Case ID: 017194			
A MELUSO & SONS INC	***17 BATES ST***	***BB476 / 6***	***1201***
Case Status: Active			
Case ID: 026324			
SCHOMBURG CHARTER SC	***508 540 GRAND ST***	***BC484 / 6***	***1216***
Case Status: Active			
Case ID: 034112			
LAFAYETTE VILLAGE RE	GRAND ST	BD490 / 6	1261
Case Status: Active			

EXECUTIVE SUMMARY

Case ID: G000022204			
SUNOCO #80000320-000 Case Status: Active Case ID: 016419	***465 GRAND ST AND PAC***	***BG511 / 6***	***1282***
471 489 PACIFIC AVE Case Status: Active Case ID: 173026	***471 489 PACIFIC AVE***	***BK564 / 6***	***1392***
HUDSON COUNTY CHROMA Case Status: Active Case ID: G000008715	ASH ST & NJ TPKE	BO603 / 6	1461
METALLIX INC Case Status: Active Case ID: G000041215	***46-50 N AETNA ST***	***BP632 / 6***	***1505***
SUMMIT METALS COMPAN Case Status: Active Case ID: 166096	***36 TO 44 AETNA ST***	***BP634 / 6***	***1508***
HUDSON COUNTY CHROMA Case Status: Active Case ID: G000044585	MONITOR ST (WEST SID	BQ645 / 6	1519
HUDSON COUNTY CHROMA Case Status: Active Case ID: G000008779	***7 33 AETNA ST***	***BS666 / 6***	***1557***
100 MONITOR STREET Case Status: Active Case ID: G000001028	***100 MONITOR ST***	***BV702 / 6***	***1620***
METALLIX INC Case Status: Active Case ID: 015470	S AETNA ST	718 / 6	1669
HUDSON COUNTY CHROMA Case Status: Active Case ID: G000008714	NJ TPKE NEAR JOHNSTO	BX723 / 6	1676
L&L SELECT CONTAINER Case Status: Active Case ID: 026315	***240 JOHNSTON AVE***	***BZ740 / 6***	***1697***
NEW JERSEY TURNPIKE Case Status: Active Case ID: 164203	NJTP EXITS 10 TO 18	CE757 / 7	1729
HUDSON COUNTY CHROMA Case Status: Active Case ID: G000008635	NJ TPKE & COMMUNIPAW	CF759 / 11	1732
INTERCHANGE 14 TOLL Case Status: Active Case ID: 013187	***NEW JERSEY TPKE MP 1***	***CM869 / 7***	***1924***
HUDSON COUNTY CHROMA Case Status: Active Case ID: G000008647	***PHILLIP ST JUNCTION***	***CW932 / 10***	***2019***
BURNA ROAD DEVELOPME Case Status: Active Case ID: 202435	BURNA RD & THOMAS MC	CV943 / 10	2044
TDM #9	***NJ TPKE MM 5.5***	***DB977 / 10***	***2091***

Case Status: Active
Case ID: 013311

NJTP EN SERVICE AREA	***NJ TPKE S A 14B***	***DI1016 / 10***	***2168***
Case Status: Active Case ID: 013193			
HUDSON COUNTY CHROMA	***BURMA RD***	***DO1057 / 10***	***2308***
Case Status: Active Case ID: G000008693			
HUDSON COUNTY CHROMA	***BURMA RD & THEODORE***	***DO1078 / 10***	***2486***
Case Status: Active Case ID: G000011469			
HUDSON COUNTY CHROMA	CAVEN POINT & BURMA	EA1126 / 10	2563
Case Status: Active Case ID: G000008691			
14 BURMA ROAD	***14 BURMA RD***	***EA1157 / 10***	***2608***
Case Status: Active Case ID: G000062419			
HUDSON COUNTY CHROMA	***100 CAVEN POINT RD***	***ED1178 / 10***	***2672***
Case Status: NFA-A (Restricted Use) Case ID: G000008633			
STREICHLER TRUCKING	***100 CAVEN POINT RD***	***ED1184 / 10***	***2731***
Case Status: Active Case ID: 010919			
TOYOTA LOGISTICS SER	390 PRT ST E	EG1240 / 8	3010
Case Status: Active Case ID: 002475			
HUDSON COUNTY CHROMA	***90 CAVEN POINT RD***	***EH1245 / 10***	***3015***
Case Status: NFA-A (Restricted Use) Case ID: G000008632			
HUDSON COUNTY CHROMA	***80 CAVEN POINT RD***	***EK1261 / 10***	***3033***
Case Status: NFA-A (Restricted Use) Case ID: G000008630			
NEW LIBERTY HEALTH C	***CHAPEL AVE***	***EQ1293 / 10***	***3073***
Case Status: Active Case ID: G000030485			
ULTRAMAR PETROLEUM I	***35 CAVEN POINT RD***	***ER1304 / 10***	***3103***
Case Status: Active Case ID: 015203			
HUDSON COUNTY CHROMA	CHAPEL & LINDEN AVES	EW1331 / 10	3156
Case Status: Active Case ID: G000008695			
CAVEN POINT RECREATI	***CAVEN POINT RD & CHA***	***EX1339 / 10***	***3164***
Case Status: Active Case ID: 030829			
CAVEN POINT RESERVE	CAVEN PT	EX1350 / 10	3180
Case Status: NFA-A (Restricted Use) Case ID: G000035778			
AKZO NOBEL SALT INC	***1 CAVEN POINT RD***	***EZ1356 / 10***	***3187***
Case Status: Active			

Case ID: 031851			
HUDSON COUNTY CHROMA Case Status: NFA-A (Restricted Use) Case ID: G000008644	LINDEN AVE E	FC1369 / 10	3224
CONRAIL GREENVILLE Y Case Status: Active Case ID: G000006482	***LINDEN AVE & CAVEN P***	***FN1439 / 10***	***3319***
RITE AID PHARMACY Case Status: Active Case ID: 006413	***1097 BROADWAY***	***GA1557 / 13***	***3471***
HUDSON COUNTY CHROMA Case Status: Active Case ID: G000008649	NJ TPKE AT PIERS 20	GB1567 / 13	3558

State and tribal landfill and/or solid waste disposal site lists

NJ SWF/LF: Solid Waste Facility Directory

A review of the NJ SWF/LF list, as provided by EDR, and dated 11/01/2019 has revealed that there is 1 NJ SWF/LF site within the requested target property.

Site	Address	Map ID / Focus Map(s)	Page
T&J LANDFILL Status: NOT OPEN Facility Id: 0714000323	***70 PORT STREET***	***CJ847 / 7***	***1879***

State and tribal leaking storage tank lists

NJ LUST: UST Active Remediation Sites Listing

A review of the NJ LUST list, as provided by EDR, and dated 11/13/2020 has revealed that there are 20 NJ LUST sites within the requested target property.

Site	Address	Map ID / Focus Map(s)	Page
SUNOCO #80000316-000 Case Id: 016405	***14TH ST & JERSEY AVE***	***G60 / 2***	***230***
HOLLAND LLC Case Id: 003974	***235 12TH ST***	***R146 / 2***	***397***
NEWPORT AUTO SERVICE Case Id: 014406	***726 JERSEY AVE & 12T***	***X215 / 6***	***512***
FALESTO BROTHERS INC Case Id: 32760	***200 MERSELES ST***	***AL349 / 6***	***908***
JAMES J FERRIS HIGH Case Id: 017194	***35 COLGATE ST***	***AV431 / 6***	***1052***
TALON PAINT PRODUCTS Case Id: 9196	***205 BRIGHT ST***	***AX448 / 6***	***1092***
A MELUSO & SONS INC	***17 BATES ST***	***BB474 / 6***	***1200***

Case Id: 026324			
SUNOCO #80000320-000	***465 GRAND ST AND PAC***	***BG511 / 6***	***1282***
Case Id: 016419			
SUNOCO #80000320-000	465 GRAND ST AND PAC	BG516 / 6	1294
Case Id: 016419			
FRANK B ROSS CO INC	***4 16 ASH ST***	***BN598 / 6***	***1453***
Case Id: 22126			
PJM REALTY CORP	***329 331 PINE ST***	***BN619 / 6***	***1483***
Case Id: 713192			
PITTSBURGH METAL & G	***41 AETNA ST***	***BP649 / 6***	***1524***
Case Id: G000005810			
ARROW RECYCLING	7 33 AETNA	BS669 / 6	1559
Case Id: 030087			
THE VIEW	***246 JOHNSTON AVENUE***	***BY737 / 6***	***1692***
Case Id: 026315			
TMD #7	***NJ TPKE MM 104.7***	***CE802 / 7***	***1815***
Case Id: 013186			
INTERCHANGE 14 TOLL	***NEW JERSEY TPKE MP 1***	***CM869 / 7***	***1924***
Case Id: 013187			
GETTY 56925	***676 GARFIELD AVE***	***CZ990 / 10***	***2116***
Case Id: 001742			
NJTP EN SERVICE AREA	***NJ TPKE S A 14B***	***DI1016 / 10***	***2168***
Case Id: 013193			
CAVEN POINT RECREATI	***CAVEN POINT RD & CHA***	***EX1339 / 10***	***3164***
Case Id: 30829			
WATERFORD @ BAYONNE	***28 34 KENNEDY BLVD***	***FI1412 / 9***	***3290***
Case Id: 219358			

NJ HIST LUST: Regulated UST Contamination Sites Listing

A review of the NJ HIST LUST list, as provided by EDR, and dated 09/17/2002 has revealed that there are 38 NJ HIST LUST sites within the requested target property.

Site	Address	Map ID / Focus Map(s)	Page
NEW JERSEY TURNPIKE	INTERCHANGE 14C TOLL	N88 / 2	284
Facility Status: Site Issued Letter of No Further Action for Area(s) Of Concern			
WALTON TERMINAL	***310 12TH ST***	***P101 / 2***	***298***
Case Id: 96-09-25-1205-54			
Facility Status: Site Issued Letter of No Further Action for Area(s) Of Concern			
MOBIL S/S #15-KHD	12TH & ERIE ST	S129 / 2	376
Case Id: 90-09-10-1502			
Facility Status: Assigned to a Program			
TEXACO SERVICE STATI	12TH & ERIE ST	S132 / 2	381
Case Id: 89-04-10-0735			
Facility Status: Assigned to a Program			
AMOCO SERVICE STATIO	235 12TH ST	R137 / 2	388
Case Id: 86-09-23-0200			

Facility Status: Assigned to a Program

HOLLAND PETROLEUM 235 12TH ST R139 / 2 389
Case Id: 01-03-29-1329-42
Facility Status: Assigned to a Program

EXXON SERVICE STATIO 726 JERSEY AVE & 12 X203 / 6 493
Case Id: 93-06-25-1555
Facility Status: Assigned to a Program

JERSEY CITY FIRE DEP 355 NEWARK AVE AJ333 / 6 896
Case Id: 95-04-11-1658
Facility Status: Site Issued Letter of No Further Action for Area(s) Of Concern

FALESTO BROTHERS 200 MERSELES STREET AL348 / 6 908
Facility Status: Case Awaiting Assignment

FAMILY FRIENDLY CENT 182 MERSELES STREET AM355 / 6 923
Case Id: 93-08-24-0840
Facility Status: Case Awaiting Assignment

JERSEY CITY BD OF ED 35 COLGATE ST AV432 / 6 1067
Case Id: 94-04-18-1217
Facility Status: Site Issued Letter of No Further Action for Area(s) Of Concern

TALON PAINT COMPANY 205 BRIGHT ST AX450 / 6 1169
Case Id: 95-03-17-1130-27
Facility Status: Case Awaiting Assignment

A MELUSO & SONS INC 17 BATES ST BB476 / 6 1201
Case Id: 98-07-22-1144-34
Facility Status: Assigned to a Program

SCHOMBURG CHARTER SC 508-540 GRAND ST BC485 / 6 1254
Facility Status: Case Awaiting Assignment

VACANT LOT 508 TO 540 GRAND ST BD492 / 6 1264
Case Id: 00-03-08-0723-15
Facility Status: Case Awaiting Assignment

SUNOCO S/S #0006-958 465 GRAND ST BG518 / 6 1295
Case Id: 91-10-01-0912
Facility Status: Assigned to a Program

L&L SELECT CONTAINER 240 JOHNSTON AVE BZ740 / 6 1697
Case Id: 94-03-11-1215
Facility Status: Site Issued Letter of No Further Action for Area(s) Of Concern

NORTHERN DIVISION MA MP 104.7 S CE800 / 7 1814
Case Id: 93-02-03-1346
Facility Status: Assigned to a Program

INT. 14 UTILITY BUIL INTERCHANGE 14, NJ T CE801 / 7 1814
Case Id: 90-06-15-1340
Facility Status: Assigned to a Program

NJ TPK AUTH NORTHERN DIV MAINTEN CE803 / 7 1819
Case Id: 90-07-13-1357
Facility Status: Site Issued Letter of No Further Action for Area(s) Of Concern

NEW JERSEY TURNPIKE INTERCHANGE 14 TOLL CE804 / 7 1819
Facility Status: Site Issued Letter of No Further Action for Area(s) Of Concern

EMERY WORLDWIDE A CF 100 PORT ST CN874 / 7 1937
Case Id: 90-02-22-1449
Facility Status: Site Issued Letter of No Further Action for Area(s) Of Concern

DOBBS SER INT INC 156 PORT ST CQ904 / 7 1978

Facility Status: Site Issued Letter of No Further Action for Area(s) Of Concern

AIRBORNE FREIGHT COR ***98 156 PORT ST*** ***CQ908 / 7*** ***1981***
Case Id: 94-09-20-1638
Facility Status: Site Issued Letter of No Further Action for Area(s) Of Concern

KRAFT WARE CORP ***675 GARFIELD AVE*** ***CZ972 / 10*** ***2086***
Case Id: 98-11-20-1205-46
Facility Status: Case Awaiting Assignment

MD #7 NJ TURNPIKE AU CAVEN POINT RD DB975 / 10 2090
Case Id: 90-07-18-1523
Facility Status: Assigned to a Program

NEW JERSEY TURNPIKE INTERCHANGE 14B TOLL DB976 / 10 2090
Case Id: 95-10-31-1603-07
Facility Status: Site Issued Letter of No Further Action for Area(s) Of Concern

GETTY #56925 676 GARFIELD AVE CZ982 / 10 2099
Facility Status: Site Issued Letter of No Further Action for Area(s) Of Concern

GARFIELD AUTO CENTER ***3 BAYVIEW AVE*** ***DF1007 / 10*** ***2141***
Case Id: 96-10-24-1634-07
Facility Status: Site Issued Letter of No Further Action for Area(s) Of Concern

STREICHLER TRUCKING ***100 CAVEN POINT RD*** ***ED1184 / 10*** ***2731***
Case Id: 91-04-19-0901
Facility Status: Site Issued Letter of No Further Action for Area(s) Of Concern

SERVICE AREA ES NEWARK BAY EXTENSION 1291 / 10 3072
Case Id: 90-11-14-1130
Facility Status: Site Issued Letter of No Further Action for Area(s) Of Concern

CAVEN POINT RECREATI CAVEN POINT ROAD AND EX1337 / 10 3163
Case Id: 95-08-09-1022-24
Facility Status: Assigned to a Program

GENERAL PLUMBING SUP ***1309 KENNEDY BLVD*** ***FA1365 / 9*** ***3211***
Case Id: 99-04-07-1011-19
Facility Status: Site Issued Letter of No Further Action for Area(s) Of Concern

NJ TRANSIT BUS TERMI 119 MERITT ST FJ1403 / 9 3284
Case Id: 97-07-25-1516-59
Facility Status: Case Awaiting Assignment

LAFAYETTE & GREENVIL ***119 MERRITT ST*** ***FJ1404 / 9*** ***3284***
Case Id: 97-12-01-1334-29
Facility Status: Site Issued Letter of No Further Action for Area(s) Of Concern

BAYONNE CITY 57TH ST 57TH ST FM1449 / 9 3333
Case Id: 94-05-23-1542
Facility Status: Site Issued Letter of No Further Action for Area(s) Of Concern

(FORMER SERVICE STAT 1144 AVENUE C FV1513 / 9 3413
Case Id: 90-03-01-1514
Facility Status: Site Issued Letter of No Further Action for Area(s) Of Concern

GOODYEAR TIRE CENTER ***2-26 GARFIELD AVE*** ***GA1541 / 13*** ***3452***
Case Id: 94-09-19-0951
Facility Status: Site Issued Letter of No Further Action for Area(s) Of Concern

EXECUTIVE SUMMARY

State and tribal registered storage tank lists

NJ UST: Underground Storage Tank Data

A review of the NJ UST list, as provided by EDR, and dated 01/31/2021 has revealed that there are 62 NJ UST sites within the requested target property.

Site	Address	Map ID / Focus Map(s)	Page
SUNOCO #80000316-000 Facility Id: 016405 Tank Status: In-use Tank Status: Removed	***14TH ST & JERSEY AVE***	***G60 / 2***	***230***
ABANDONED FIRE HOUSE Facility Id: 564544 Tank Status: Removed	52 PALISADES AVE	L74 / 2	255
INTERCHANGE 14C TOLL Facility Id: 013194 Tank Status: Removed	NJ TURNPIKE NEWARK-H	N87 / 2	282
WALTON TERMINAL Facility Id: 016808 Tank Status: Removed Tank Status: Exempt	***310 12TH ST***	***P101 / 2***	***298***
HOLLAND HOTEL (FORME Facility Id: 236534 Tank Status: Abandoned in Place	***180 12TH ST***	***Q110 / 2***	***339***
HOLLAND LLC Facility Id: 003974 Tank Status: Removed Tank Status: In-use	***235 12TH ST***	***R146 / 2***	***397***
LUKOIL #57316 Facility Id: 003779 Tank Status: In-use Tank Status: Exempt	***12TH & ERIE STS***	***S161 / 2***	***429***
NATIONAL COLD STORAG Facility Id: 016823 Tank Status: Removed	***MONMOUTH & 12TH STS***	***T174 / 2***	***451***
NEWPORT AUTO SERVICE Facility Id: 014406 Tank Status: Removed Tank Status: In-use	***726 JERSEY AVE & 12T***	***X215 / 6***	***512***
FERRARO TRANSPORTATI Facility Id: 009581 Tank Status: Removed	305 TENTH ST	Y222 / 6	537
RESEARCH & MFG CORPO Facility Id: G000014289 Tank Status: Exempt	***360 9TH ST***	***AA249 / 6***	***746***
PAUL BUCCI PLUMBING Facility Id: 021921 Tank Status: Removed	***29-31 DIVISION ST***	***AF284 / 6***	***789***
29-31 DIVISION ST	29-31 DIVISION ST	AF285 / 6	791

Facility Id: 016338 Tank Status: Removed			
FRANK J VERGA Facility Id: 194018 Tank Status: Removed	389 SEVENTH ST	AF304 / 6	822
DESIMON AUTO BODY Facility Id: 265202 Tank Status: Removed	***380 NEWARK AVE***	***AJ328 / 6***	***889***
JERSEY CITY FIRE DEP Facility Id: 025846 Tank Status: Removed	***355 NEWARK AVE***	***AJ333 / 6***	***896***
MONACO LOCK CO Facility Id: 022115 Tank Status: Removed	339 TO 345 NEWARK AV	AJ339 / 6	903
FALESTO BROS Facility Id: 032760 Tank Status: Removed	200 MERSELES ST	AL347 / 6	907
JERSEY CITY SCHOOL 5 Facility Id: 016024 Tank Status: Removed	182 MERSELES ST	AM357 / 6	926
JAMES J FERRIS HIGH Facility Id: 017194 Tank Status: Removed Tank Status: In-use	***35 COLGATE ST***	***AV431 / 6***	***1052***
TALON PAINT PRODUCTS Facility Id: 009196 Tank Status: Abandoned in Place	***205 BRIGHT ST***	***AX448 / 6***	***1092***
A MELUSO & SONS INC Facility Id: 026324 Tank Status: Removed	***17 BATES ST***	***BB476 / 6***	***1201***
SCHOMBURG CHARTER SC Facility Id: 034112 Tank Status: Removed	***508 540 GRAND ST***	***BC484 / 6***	***1216***
SUNOCO #80000320-000 Facility Id: 016419 Tank Status: In-use Tank Status: Removed	***465 GRAND ST AND PAC***	***BG511 / 6***	***1282***
FRANK B ROSS CO INC Facility Id: 032192 Tank Status: Removed Tank Status: Duplicate	***4 TO 10 ASH ST***	***BL589 / 6***	***1432***
SCHIAVONE BONOMO COR Facility Id: 005531 Tank Status: Removed	FOOT OF JERSEY AVE	BM591 / 6	1437
FRANK B ROSS CO INC Facility Id: 022126 Tank Status: Removed	***2 16 ASH ST***	***BN596 / 6***	***1448***
PJM REALTY CORP Facility Id: 713192	329 331 PINE ST	BN617 / 6	1481

Tank Status: Removed			
PITTSBURGH METAL & G Facility Id: G000005810 Tank Status: Removed	41 AETNA ST	BP651 / 6	1532
J & D TRANSPORTATION Facility Id: G000015580 Tank Status: Removed	***125 MONITOR ST***	***BT678 / 6***	***1585***
TMD #7 Facility Id: 013186 Tank Status: Removed Tank Status: In-use	***NJ TPKE MM 104.7***	***CE802 / 7***	***1815***
NEW JERSEY TURNPIKE Facility Id: 025630 Tank Status: Removed	***INTERCHANGE 14 TOLL***	***CE804 / 7***	***1819***
INTERCHANGE 14 TOLL Facility Id: 013187 Tank Status: Removed	***NEW JERSEY TPKE MP 1***	***CM869 / 7***	***1924***
EMERY WORLDWIDE Facility Id: 005548 Tank Status: Removed	100 PORT ST	CN879 / 7	1949
EMERY WORLDWIDE Facility Id: 022386 Tank Status: Removed	100 PORT ST	CN886 / 7	1957
14 PORT STREET LOT Facility Id: 019251 Tank Status: Removed	156 PORT ST	CQ902 / 7	1977
AIRBORNE FREIGHT COR Facility Id: 002500 Tank Status: Removed Tank Status: Abandoned in Place	***98 156 PORT ST***	***CQ908 / 7***	***1981***
KRAFTWARE CORP Facility Id: 032941 Tank Status: Removed	***475 GARFIELD AVE***	***CZ968 / 10***	***2084***
INTERCHANGE 14B TOLL Facility Id: 013192 Tank Status: Removed	NJ TPKE S A 14B	DB974 / 10	2089
TDM #9 Facility Id: 013311 Tank Status: Removed Tank Status: In-use	***NJ TPKE MM 5.5***	***DB977 / 10***	***2091***
GETTY 56925 Facility Id: 001742 Tank Status: Removed	***676 GARFIELD AVE***	***CZ990 / 10***	***2116***
GARFIELD AUTO CENTER Facility Id: 031400 Tank Status: Removed	3 BAYVIEW AVE	DF1006 / 10	2140
NJTP EN SERVICE AREA Facility Id: 013193 Tank Status: Removed	***NJ TPKE S A 14B***	***DI1016 / 10***	***2168***
DISTRIBUTION CENTER	888 TO 964 DOREMUS A	DL1050 / 8	2299

Facility Id: 000933 Tank Status: Removed			
STREICHLER TRUCKING Facility Id: 010919 Tank Status: Removed	100 CAVEN POINT RD	ED1181 / 10	2726
L & L SELECT CONTAIN Facility Id: 026315 Tank Status: Removed	100 CAVEN POINT RD	ED1182 / 10	2728
XPO LOGISTICS FREIGH Facility Id: 012881 Tank Status: Removed	***300 E PRT ST***	***EE1200 / 8***	***2790***
ULTRAMAR PETROLEUM I Facility Id: 015203 Tank Status: Removed	***35 CAVEN POINT RD***	***ER1304 / 10***	***3103***
CAVEN POINT RECREATI Facility Id: 030829 Tank Status: Removed	***CAVEN POINT RD & CHA***	***EX1339 / 10***	***3164***
AKZO NOBEL SALT INC Facility Id: 031851 Tank Status: Removed	***1 CAVEN POINT RD***	***EZ1356 / 10***	***3187***
GENERAL PLUMBING SUP Facility Id: 016679 Tank Status: Removed	***1309 KENNEDY BLVD***	***FA1365 / 9***	***3211***
GENERAL PLUMBING SUP Facility Id: 016678 Tank Status: Removed	132 W 58 ST	FG1387 / 9	3246
LAFAYETTE & GREENVIL Facility Id: 032012 Tank Status: Removed	***119 MERRITT ST***	***FJ1402 / 9***	***3281***
WATERFORD @ BAYONNE Facility Id: 219358 Tank Status: Removed	***28 34 KENNEDY BLVD***	***FI1412 / 9***	***3290***
BAYONNE CITY FIRE DE Facility Id: 014123 Tank Status: Removed	***57TH ST***	***FM1448 / 9***	***3332***
GOODYEAR 3260 Facility Id: 026304 Tank Status: Removed	2 TO 26 GARFIELD AVE	FU1498 / 9	3395
RICS AUTO SERVICE IN Facility Id: 032771 Tank Status: Duplicate	1144 AVE C	FV1508 / 9	3407
SANTOS INC Facility Id: 019196 Tank Status: Removed	1144 AVE C	FV1512 / 9	3410
GARFIELD PLAZA Facility Id: 207880 Tank Status: Removed	***1 GARFIELD AVE***	***GA1537 / 13***	***3444***
TWIN CITY SHOPPING C Facility Id: 000440	2 GARFIELD AVE	GA1550 / 13	3465

Tank Status: Removed			
RITE AID PHARMACY	***1097 BROADWAY***	***GA1557 / 13***	***3471***
Facility Id: 006413 Tank Status: Removed			
NJ TURNPIKE INTERCHA	NEW JERSEY TPKE MP H	GD1575 / 13	3569
Facility Id: 013191 Tank Status: Removed			

NJ MAJOR FACILITIES: List of Major Facilities

A review of the NJ MAJOR FACILITIES list, as provided by EDR, and dated 01/05/2021 has revealed that there is 1 NJ MAJOR FACILITIES site within the requested target property.

Site	Address	Map ID / Focus Map(s)	Page
FIRMENICH/CHEM-FLEUR	***150 FIRMENICH WAY***	***EF1210 / 8***	***2842***
Department Integrated Facility File Number: 071400432001			

State and tribal institutional control / engineering control registries

NJ ENG CONTROLS: Declaration Environmental Restriction/Deed Notice Sites

A review of the NJ ENG CONTROLS list, as provided by EDR, and dated 02/24/2021 has revealed that there are 29 NJ ENG CONTROLS sites within the requested target property.

Site	Address	Map ID / Focus Map(s)	Page
PARK AT VL SOUTH @ 2	***244 HOBOKEN AVE***	***25 / 2***	***187***
REVETMENT HOUSE	***310 10TH ST***	***Y200 / 6***	***483***
EMBANKMENT HOUSE	***270 10TH ST***	***Z219 / 6***	***529***
RESEARCH & MFG CORPO	***360 9TH ST***	***AA247 / 6***	***562***
FRANK J VERGA	***389 SEVENTH ST***	***AF299 / 6***	***814***
17 19 DIVISION STREE	***17 19 DIVISION ST***	***AH315 / 6***	***835***
DESIMON AUTO BODY	***380 NEWARK AVE***	***AJ324 / 6***	***850***
FALESTO BROTHERS INC	***200 MERSELES ST***	***AL349 / 6***	***908***
MERSELES STREET PROP	***426-430 FIRST ST***	***AQ390 / 6***	***967***
FORMER CONRAIL PROPE	***401-415 FIRST STREET***	***AR400 / 6***	***1000***
391 413 MONTGOMERY S	***391 413 MONTGOMERY S***	***AV417 / 6***	***1029***
JAMES J FERRIS HIGH	***35 COLGATE ST***	***AV431 / 6***	***1052***
TALON PAINT PRODUCTS	***205 BRIGHT ST***	***AX448 / 6***	***1092***
SCHOMBURG CHARTER SC	***508 540 GRAND ST***	***BC484 / 6***	***1216***
PSE&G COMPANY	***PACIFIC AVE & GRAND***	***BF526 / 6***	***1303***
471 489 PACIFIC AVE	***471 489 PACIFIC AVE***	***BK564 / 6***	***1392***
J & D TRANSPORTATION	***125 MONITOR ST***	***BT678 / 6***	***1585***
BURMA ROAD DEVELOPME	***97 BURMA RD***	***DK1046 / 10***	***2283***
HUDSON COUNTY CHROMA	***BURMA RD***	***DO1057 / 10***	***2308***
DG3 - DIVERSIFIED GL	***100 BURMA RD***	***DO1059 / 10***	***2313***
14 BURMA ROAD	***14 BURMA RD***	***EA1157 / 10***	***2608***
HUDSON COUNTY CHROMA	***100 CAVEN POINT RD***	***ED1178 / 10***	***2672***
ULTRAMAR PETROLEUM I	74 100 CAVEN PT RD	ED1198 / 10	2771
HUDSON COUNTY CHROMA	***90 CAVEN POINT RD***	***EH1245 / 10***	***3015***
HUDSON COUNTY CHROMA	***80 CAVEN POINT RD***	***EK1261 / 10***	***3033***
NEW LIBERTY HEALTH C	***CHAPEL AVE***	***EQ1293 / 10***	***3073***
CAVEN POINT RD LAND	***CAVEN POINT RD***	***ES1318 / 10***	***3130***

Site	Address	Map ID / Focus Map(s)	Page
CONRAIL GREENVILLE Y	*LINDEN AVE & CAVEN P*	*FN1439 / 10*	*3319*
RITE AID PHARMACY	*1097 BROADWAY*	*GA1557 / 13*	*3471*

NJ INST CONTROL: Classification Exception Area Sites

A review of the NJ INST CONTROL list, as provided by EDR, and dated 02/24/2021 has revealed that there are 16 NJ INST CONTROL sites within the requested target property.

Site	Address	Map ID / Focus Map(s)	Page
PARK AT VL SOUTH @ 2	*244 HOBOKEN AVE*	*25 / 2*	*187*
HOLLAND LLC	*235 12TH ST*	*R146 / 2*	*397*
NEWPORT AUTO SERVICE	*726 JERSEY AVE*	*X208 / 6*	*501*
RESEARCH & MFG CORPO	*360 9TH ST*	*AA247 / 6*	*562*
FRANK J VERGA	*389 SEVENTH ST*	*AF299 / 6*	*814*
17 19 DIVISION STREE	*17 19 DIVISION ST*	*AH315 / 6*	*835*
FALESTO BROTHERS INC	*200 MERSELES ST*	*AL349 / 6*	*908*
MERSELES STREET PROP	*426-430 FIRST ST*	*AQ390 / 6*	*967*
FORMER CONRAIL PROPE	*401-415 FIRST STREET*	*AR400 / 6*	*1000*
391 413 MONTGOMERY S	*391 413 MONTGOMERY S*	*AV417 / 6*	*1029*
TALON PAINT PRODUCTS	*205 BRIGHT ST*	*AX448 / 6*	*1092*
SCHOMBURG CHARTER SC	*508 540 GRAND ST*	*BC484 / 6*	*1216*
DG3 - DIVERSIFIED GL	*100 BURMA RD*	*DO1059 / 10*	*2313*
14 BURMA ROAD	*14 BURMA RD*	*EA1157 / 10*	*2608*
HUDSON COUNTY CHROMA	*100 CAVEN POINT RD*	*ED1178 / 10*	*2672*
RITE AID PHARMACY	*1097 BROADWAY*	*GA1557 / 13*	*3471*

State and tribal voluntary cleanup sites

NJ VCP: Voluntary Cleanup Program Sites

A review of the NJ VCP list, as provided by EDR, and dated 01/12/2018 has revealed that there are 34 NJ VCP sites within the requested target property.

Site	Address	Map ID / Focus Map(s)	Page
HOLLAND HOTEL Incident Number: 04-08-10-1242-23	162-180 12TH ST	M92 / 2	287
HOLLAND HOTEL (FORME Incident Number: 06-10-27-1623-24	*180 12TH ST*	*Q110 / 2*	*339*
DESIMON AUTO BODY Incident Number: 04-08-20-1317-21	380 NEWARK AVE	AJ319 / 6	844
MERSELES STREET PROP Incident Number: 06-02-15-0742-31	426-430 1ST ST & 430	AQ392 / 6	988
A MELUSO & SONS INC	*17 BATES ST*	*BB474 / 6*	*1200*
SCHOMBURG CHARTER SC	*508 540 GRAND ST*	*BC484 / 6*	*1216*
D.J. COLONY CLEANERS Incident Number: 06-08-17-0036-41	*436 GRAND ST*	*BF536 / 6*	*1330*
SENIOR LIVING CENTER Incident Number: 03-01-17-0524-24	*471-489 PACIFIC AVE*	*BK560 / 6*	*1387*
437 445 WHITON STREE	*437 445 WHITON ST*	*BL570 / 6*	*1407*

Incident Number: 06-09-22-0031-36

JOHNSTON 11 ASSOCIAT	ASH ST & WHITON ST	BL580 / 6	1425
8-34 AETNA STREET	***8 34 AETNA ST***	***BP643 / 6***	***1514***
PITTSBURGH METAL & G	***41 AETNA ST***	***BP649 / 6***	***1524***
J&D TRANSPORT	125-131 MONITOR ST T	BT684 / 6	1598
Incident Number: E99593-MO2			
125 MONITOR ST	125 MONITOR ST	BT686 / 6	1602
125 & 131 MONITOR ST	125-131 MONITOR ST &	BT690 / 6	1606
Incident Number: 01-02-01-0008-04			
100 MONITOR STREET	***100 MONITOR ST***	***BV702 / 6***	***1620***
Incident Number: 94-08-19-1533-15			
262 JOHNSTON AVENUE	***262 JOHNSTON AVE***	***BW714 / 6***	***1654***
Incident Number: 06-12-23-0530-30			
THE VIEW	***246 JOHNSTON AVENUE***	***BY737 / 6***	***1692***
Incident Number: 99-04-01-0214-11			
BURMA ROAD & THOMAS	BURMA RD & THOMAS MC	CV946 / 10	2048
Incident Number: 03-07-25-0220-38			
GARFIELD AUTO CENTER	***3 BAYVIEW AVE***	***DF1005 / 10***	***2140***
Incident Number: 02-11-27-0157-02			
PORT PROPERTIES INCO	95-123 FIRMENICH WAY	DT1105 / 8	2530
Incident Number: 96-05-13-1534-06			
14 BURMA ROAD LLC	14 BURMA RD	EA1152 / 10	2603
Incident Number: 01-06-05-1434-48A			
CAPITAL MOVING & STO	***14-16 BURMA RD***	***EA1156 / 10***	***2606***
Incident Number: 01-06-05-1434-48			
STREICHLER TRUCKING	***100 CAVEN POINT RD***	***ED1184 / 10***	***2731***
Incident Number: 01-02-16-1614-59A			
Incident Number: 01-02-16-1614-59			
HUDSON COUNTY CHROMA	***80 CAVEN POINT RD***	***EK1261 / 10***	***3033***
Incident Number: 99-06-18-0019-24			
CAVEN POINT 2 (CR-3)	***REAR OF 80 CAVEN POI***	***ES1316 / 10***	***3126***
Incident Number: 99-06-18-0017-15			
CAVEN POINT US ARMY	CHAPEL AVE & CAVEN P	EX1342 / 10	3170
Incident Number: 98-07-13-1600-26			
PORT LIBERTE' PROPER	CHAPEL AVE & CAVEN P	EX1346 / 10	3173
Incident Number: 02-04-05-0113-59			
GENERAL PLUMBING SUP	132-136 W 58TH ST	FG1388 / 9	3246
Incident Number: 99-04-15-1247-08			
119 WEST 57TH STREET	***119 W 57TH ST***	***FI1424 / 9***	***3306***
Incident Number: 05-11-02-1256-43			
126 WEST 57TH STREET	126 W 57TH ST	FL1428 / 9	3310
Incident Number: 98-02-02-1456-25			
71 WEST 56TH STREET	***71 W 56TH ST***	***FT1486 / 9***	***3382***
Incident Number: 06-03-21-1514-36			
78 WEST 56TH STREET	***78 W 56TH ST***	***FT1493 / 9***	***3390***
Incident Number: 97-01-06-1513-20			
TWIN CITY AUTO (RITE	***1097 BROADWAY***	***GA1560 / 13***	***3537***

Incident Number: 95-12-21-1728-34
Incident Number: 97-04-11-0003-20

State and tribal Brownfields sites

NJ BROWNFIELDS: Brownfields Database

A review of the NJ BROWNFIELDS list, as provided by EDR, and dated 03/26/2020 has revealed that there are 59 NJ BROWNFIELDS sites within the requested target property.

Site	Address	Map ID / Focus Map(s)	Page
RESEARCH & MFG CORPO PStatus: DEP Case	***360 9TH ST***	***AA247 / 6***	***562***
HUDSON COUNTY CHROMA PStatus: Verified by DEP DataMine	***383 8TH ST***	***AE269 / 6***	***773***
FRANK J VERGA PStatus: DEP Case	***389 7TH ST***	***AF301 / 6***	***817***
DESIMON AUTO BODY PStatus: DEP Case	***380 NEWARK AVE***	***AJ328 / 6***	***889***
CONSOLIDATED RAIL CO PStatus: DEP Case	***MONTGOMERY ST & NEW***	***AT409 / 6***	***1022***
32 CENTER STREET PStatus: Archived	32 CENTER STREET	AY455 / 6	1175
A MELUSO & SONS INC PStatus: DEP Case	***17 BATES ST***	***BB476 / 6***	***1201***
13 CENTER STREET PStatus: Nominated	13 CENTER STREET	BA480 / 6	1211
LAFAYETTE VILLAGE RE PStatus: DEP Case	***511 GRAND ST***	***BC495 / 6***	***1265***
PSE&G COMPANY PStatus: DEP Case	***PACIFIC AVE & GRAND***	***BF526 / 6***	***1303***
D.J. COLONY CLEANERS PStatus: DEP Case	***436 GRAND ST***	***BF536 / 6***	***1330***
HUDSON COUNTY CHROMA PStatus: DEP Case	PACIFIC AVE & NEW JE	BH549 / 6	1366
HOLZTMAN PStatus: Redeveloped	74-84 GILCHRIST STRE	550 / 6	1368
LAFAYETTE PHASE VI A PStatus: Verified by Municipality	20 BARBARA PLACE	BI551 / 6	1371
LAFAYETTE SENIOR LIV PStatus: DEP Case	***471 489 PACIFIC AVE***	***BJ552 / 6***	***1373***
CITY SCRAP INC PStatus: Verified by DEP DataMine	437-444 WHITON STREE	BL574 / 6	1416
GARGANT PStatus: No Longer Brownfield	18 ASH STREET,	BL577 / 6	1421
JOHNSTON II	4-16 ASH STREET	BN597 / 6	1450

PStatus: Verified by DEP DataMine			
FRANK B ROSS CO INC	***4 16 ASH ST***	***BN600 / 6***	***1457***
PStatus: DEP Case			
HUDSON COUNTY CHROMA	***NEW JERSEY TPKE & AS***	***BO605 / 6***	***1462***
PStatus: DEP Case			
METALLIX INC NORTH	***46 50 AETNA ST***	***BP630 / 6***	***1500***
PStatus: Verified by DEP DataMine			
8-34 AETNA STREET	***8 34 AETNA ST***	***BP643 / 6***	***1514***
PStatus: DEP Case			
HUDSON COUNTY CHROMA	***MONITOR ST***	***BQ644 / 6***	***1516***
PStatus: DEP Case			
J & D TRANSPORTATION	***125 MONITOR ST***	***BT678 / 6***	***1585***
PStatus: Verified by DEP DataMine			
100 MONITOR STREET	***100 MONITOR ST***	***BV702 / 6***	***1620***
PStatus: Verified by DEP DataMine			
HUDSON COUNTY CHROMA	***NEW JERSEY TPKE & JO***	***BX724 / 6***	***1677***
PStatus: DEP Case			
THE VIEW	***246 JOHNSTON AVENUE***	***BY737 / 6***	***1692***
PStatus: Archived			
NEW JERSEY TURNPIKE	***NEW JERSEY TPKE***	***CE755 / 7***	***1726***
PStatus: DEP Case			
HUDSON COUNTY CHROMA	***NEW JERSEY TPKE & CO***	***CF758 / 11***	***1730***
PStatus: Verified by DEP DataMine			
JERSEY CITY SEWAGE A	241 COMMUIPAW AVENUE	CF817 / 11	1848
PStatus: Redeveloped			
INTERCHANGE 14 TOLL	***NEW JERSEY TPKE MM 1***	***CP897 / 7***	***1968***
PStatus: DEP Case			
JERSEY CITY IMPOUND	***101 PHILLIP ST***	***CT921 / 10***	***1998***
PStatus: Nominated			
HUDSON COUNTY CHROMA	***PHILLIP ST JUNCTION***	***CW932 / 10***	***2019***
PStatus: Verified by DEP DataMine			
BURNA ROAD DEVELOPME	***BURMA RD & THOMAS MC***	***CV945 / 10***	***2045***
PStatus: DEP Case			
WAREHOUSE SPACE	687 GARFIELD AVENUE	CX952 / 10	2052
PStatus: Nominated			
HUDSON COUNTY CHROMA	***NEW JERSEY TPKE***	***DD995 / 10***	***2125***
PStatus: Verified by DEP DataMine			
NJTP EN SERVICE AREA	***NEW JERSEY TPKE MM 5***	***DI1018 / 10***	***2170***
PStatus: DEP Case			
TOYS R US DISTRIBUTI	***888 964 DOREMUS AVE***	***DL1053 / 8***	***2304***
PStatus: DEP Case			
HUDSON COUNTY CHROMA	***BURMA RD***	***DO1057 / 10***	***2308***
PStatus: Verified by DEP DataMine			
HUDSON COUNTY CHROMA	***BURMA RD & THEODORE***	***DO1078 / 10***	***2486***
PStatus: DEP Case			
CHROMATE SITE	CAVEN POINT ROAD	DV1110 / 10	2543

PStatus: Nominated			
CAVEN POINT RD.(CHRO PStatus: Nominated	CAVEN POINT RD.	DV1111 / 10	2545
14 BURMA ROAD PStatus: Verified by DEP DataMine	***14 BURMA RD***	***EA1151 / 10***	***2600***
HUDSON COUNTY CHROMA PStatus: Verified by DEP DataMine	***100 CAVEN POINT RD***	***ED1178 / 10***	***2672***
HUDSON COUNTY CHROMA PStatus: Verified by DEP DataMine	***90 CAVEN POINT RD***	***EH1245 / 10***	***3015***
75 CAVEN POINT RD.(C PStatus: Nominated	75 CAVEN POINT RD	EK1257 / 10	3027
HUDSON COUNTY CHROMA PStatus: Verified by DEP DataMine	***80 CAVEN POINT RD***	***EK1261 / 10***	***3033***
NEWLY DEVELOPED GULF PStatus: Redeveloped	RICHARD STREET	1276 / 10	3048
ALLWASTE CONTAINER S PStatus: DEP Case	50 CAVEN POINT RD	EQ1287 / 10	3068
ULTRAMAR PETROLEUM I PStatus: DEP Case	***35 CAVEN POINT RD***	***ER1304 / 10***	***3103***
CONRAIL GREENVILLE Y PStatus: Archived	CENTRAL R.R., ETC.	EU1324 / 10	3138
HUDSON COUNTY CHROMA PStatus: DEP Case	CHAPEL AVE	EW1329 / 10	3151
CAVEN POINT RECREATI PStatus: DEP Case	***CAVEN POINT RD & CHA***	***EX1339 / 10***	***3164***
AKZO NOBEL SALT INC PStatus: Archived	***1 CAVEN POINT RD***	***EZ1356 / 10***	***3187***
HUDSON COUNTY CHROMA PStatus: Verified by DEP DataMine	***E LINDEN AVE***	***FC1368 / 10***	***3221***
RAPID INDUSTRIAL PLA PStatus: Archived PStatus: DEP Case	***13 LINDEN AVE E***	***FE1389 / 9***	***3247***
CONRAIL GREENVILLE Y PStatus: DEP Case	E LINDEN AVE & CAVEN	FN1440 / 10	3321
RITE AID PHARMACY PStatus: No Longer Brownfield	***1097 BROADWAY***	***GA1557 / 13***	***3471***
HUDSON COUNTY CHROMA PStatus: Verified by DEP DataMine	***NEW JERSEY TPKE @ PI***	***GB1565 / 13***	***3555***

ADDITIONAL ENVIRONMENTAL RECORDS

Local Brownfield lists

US BROWNFIELDS: A Listing of Brownfields Sites

A review of the US BROWNFIELDS list, as provided by EDR, and dated 12/11/2020 has revealed that there

are 2 US BROWNFIELDS sites within the requested target property.

Site	Address	Map ID / Focus Map(s)	Page
ASH STREET/FORMER FR	***2-16 ASH STREET & 44***	***BN607 / 6***	***1466***
Cleanup Completion Date: -			
ACRES property ID: 233761			
100 MONITOR STREET	100 MONITOR STREET	BV704 / 6	1642
Cleanup Completion Date: -			
ACRES property ID: 13206			

Local Lists of Landfill / Solid Waste Disposal Sites

NJ HIST LF: Solid Waste Facility Directory

A review of the NJ HIST LF list, as provided by EDR, has revealed that there are 2 NJ HIST LF sites within the requested target property.

Site	Address	Map ID / Focus Map(s)	Page
T&J LANDFILL	***70 PORT STREET***	***CJ847 / 7***	***1879***
Database: NON OP LF, Date of Government Version: 06/26/2008			
PI Number: 132126			
ARMORED INC. RECYCLI	35 CAVIN POINT ROAD	ER1296 / 10	3082
Database: HIST LF, Date of Government Version: 06/10/2003			
Facility Status: NOT OPERATING			
Facility Id: 0906001498			

Local Lists of Hazardous waste / Contaminated Sites

NJ NJEMS: New Jersey Environmental Management System

A review of the NJ NJEMS list, as provided by EDR, and dated 11/12/2020 has revealed that there are 251 NJ NJEMS sites within the requested target property.

Site	Address	Map ID / Focus Map(s)	Page
STATCO WAREHOUSE CO	301 SIXTEENTH ST	B7 / 2	168
Site Id: 612757			
FUTURE GENERATION @	112 PALISADE AVE	C11 / 2	175
Site Id: 360581			
104 110 PALISADE AVE	104 110 PALISADE AVE	C14 / 2	176
Site Id: 417802			
REMCO BINDERY INC	265 COLES ST	E17 / 2	178
Site Id: 7310			
HERMANS TRUCK PARTS	***264 COLES ST***	***E24 / 2***	***185***
Site Id: 66971			
PARK AT VL SOUTH @ 2	***244 HOBOKEN AVE***	***25 / 2***	***187***
Site Id: 634422			
EMERSON LOFTS	255 259 COLES ST	E30 / 2	199

Site Id: 621653			
FONSECA PAINTS CORP Site Id: 387907	86 PALISADE AVE	F39 / 2	209
THOMPSON PACKAGING N Site Id: 417735 Site Id: 37262	251 COLES ST	H45 / 2	215
74 PALISADE AVENUE Site Id: 417801	74 PALISADE AVE	I59 / 2	230
JCHA HUDSON GARDENS Site Id: 624195	35 PALISADE AVE	L67 / 2	243
MOSELLO REALTY CORP Site Id: 342924	***233 COLES ST***	***J71 / 2***	***247***
LITTLE TOPSYS INC Site Id: 299629	777 JERSEY AVE	M77 / 2	260
PORT AUTH NY/NJ Site Id: 200631	777 JERSEY AVE	M80 / 2	276
UNITED WATER CO JERS Site Id: 226993	13TH ST & COLES ST	J82 / 2	279
MOON PYO INC Site Id: 512163	227 COLES ST	J89 / 2	284
NEXUS DEVELOMENT Site Id: 365444	572 MONMOUTH ST	O95 / 2	290
WALTON TERMINAL Site Id: 51366	***310 12TH ST***	***P98 / 2***	***291***
HOME DEPOT INC #6845 Site Id: 370758	180 12TH ST	Q109 / 2	339
TUNNELL STATION Site Id: 437233	200 12TH ST	Q113 / 2	349
HOLLAND LLC Site Id: 7331	***235 12TH ST***	***R146 / 2***	***397***
LUKOIL SERVICE STATI Site Id: 7304	***12TH ST & ERIE ST***	***S153 / 2***	***420***
NATIONAL COLD STORAG Site Id: 51373	***MONMOUTH ST & 12TH S***	***177 / 2***	***460***
RAMPART SITE Site Id: 610167	***535 MONMOUTH ST***	***U181 / 2***	***463***
NJDEP Site Id: 309511	MONMOUTH ST & 10TH S	W189 / 6	473
ASSURED QUALITY MANA Site Id: 195324	345 10TH ST	W194 / 6	479
A1 SELF STORAGE Site Id: 214668	345 10TH ST	W195 / 6	479
REVETMENT HOUSE Site Id: 496155	***310 10TH ST***	***Y200 / 6***	***483***
NEWPORT AUTO SERVICE Site Id: 7432	***726 JERSEY AVE & 12T***	***X215 / 6***	***512***
EMBANKMENT HOUSE	***270 10TH ST***	***Z219 / 6***	***529***

Site Id: 516650			
FERRARO TRANSPORTATI Site Id: 44294	305 10TH ST	Y221 / 6	536
GARDEN PRESCHOOL PRO Site Id: 401661	242 10TH ST	X224 / 6	538
273 273 1/2 10TH STR Site Id: 417835	273 273 10TH ST	Z226 / 6	539
AMERICAN RAILWAY EXP Site Id: 417724	262 BRUNSWICK ST	AA230 / 6	543
380 9TH STREET GROUN Site Id: 75981	***380 9TH ST***	***AA232 / 6***	***544***
RESEARCH & MFG CORPO Site Id: 29908	***360 9TH ST***	***AA247 / 6***	***562***
PAIN MANAGEMENT & RE Site Id: 230166	330 9TH ST	AB251 / 6	752
RODRIGUEZ EILEEN Site Id: 183432	322 9TH ST	AB254 / 6	753
703 JERSEY AVENUE Site Id: 648262	703 JERSEY AVE	AC257 / 6	754
385 8TH STREET JERSE Site Id: 579907	***385 8TH ST***	***AE262 / 6***	***765***
HUDSON CNTY CHROMATE Site Id: 64061	383 8TH ST	AE267 / 6	772
HUDSON COUNTY CHROMA Site Id: 456362	***383 8TH ST***	***AE269 / 6***	***773***
MODERN VILLAGE DEVEL Site Id: 304958	381 8TH ST	AE271 / 6	777
HUDSON CNTY CHROMATE Site Id: 76891	379 381 8TH ST	AE276 / 6	782
PAUL BUCCI PLUMBING Site Id: 53597	29 31 DIVISION ST	AF281 / 6	786
CADILLAC LIMO RENTIN Site Id: 410831	403 7TH ST	AG288 / 6	796
ART MOVING CO Site Id: 408980	374 7TH ST	AI296 / 6	809
FRANK J VERGA Site Id: 146715	***389 7TH ST***	***AF301 / 6***	***817***
ZIGGYS AUTO BODY INC Site Id: 13907	379 385 7TH ST	AF306 / 6	823
SOUTHERN PATRICK Site Id: 578223	17 19 DIVISION ST	AH314 / 6	835
17 19 DIVISION STREE Site Id: 574736	***17 19 DIVISION ST***	***AH315 / 6***	***835***
380 NEWARK AVENUE Site Id: 579979	380 NEWARK AVE	AJ323 / 6	849
DESIMON AUTO BODY	***380 NEWARK AVE***	***AJ324 / 6***	***850***

Site Id: 7388			
DESIMON AUTO BODY Site Id: 587402	***380 NEWARK AVE***	***AJ328 / 6***	***889***
ROSEMONT PROPERTIES Site Id: 409943	361 NEWARK AVE	AJ329 / 6	892
JERSEY CITY FIRE DEP Site Id: 49622	355 NEWARK AVE	AJ334 / 6	897
MONACO LOCK CO INC Site Id: 53687	339 345 NEWARK AVE	AJ340 / 6	904
PALMACCIO FRANK Site Id: 201876	NEWARK AVE	AK343 / 6	905
JERSEY CITY MARY BEN Site Id: 467796	***3RD ST & MERSELES ST***	***AL345 / 6***	***906***
FALESTO BROTHERS INC Site Id: 57063	***200 MERSELES ST***	***AL349 / 6***	***908***
JERSEY CITY BD OF ED Site Id: 51172	182 196 MERSELES ST	AL351 / 6	917
HOME LAUNDRY SERVICE Site Id: 195123	419 3RD ST	AM361 / 6	930
MERSELES STREET OIL Site Id: 481953	***462 2ND ST***	***AO368 / 6***	***941***
JV ENTERPRISES Site Id: 556548	***454 2ND ST***	***AO370 / 6***	***944***
SARGISOFF EXPORT COR Site Id: 24919	457 2ND ST	AO374 / 6	946
BRUNO & CHICONELLI Site Id: 223996	***432 2ND ST***	***AO376 / 6***	***948***
CRESCENT COURT CONDO Site Id: 556232	***443 2ND ST***	***AO381 / 6***	***956***
100 102 COLGATE STRE Site Id: 467836	***100 102 COLGATE ST***	***AP384 / 6***	***960***
MERSELES STREET PROP Site Id: 216413	***426 430 1ST ST***	***AQ387 / 6***	***964***
CONRAIL PROPERTY FOR Site Id: 624778	401 415 1ST ST	AQ396 / 6	995
MARIAN TOWERS APARTM Site Id: 7543	***400 1ST ST***	***AR397 / 6***	***995***
CONRAIL CORP Site Id: 276457	CHOPIN CT & MONTOGOM	AS405 / 6	1018
BADILLO KELLY & NEGR Site Id: 450900	87 MERSELES ST	AT407 / 6	1021
CONSOLIDATED RAIL CO Site Id: 48427	***MONTGOMERY ST & NEW***	***AT409 / 6***	***1022***
N SIPERSTEIN INC @ S Site Id: 40165	415 MONTGOMERY ST	AV415 / 6	1026
391 413 MONTGOMERY S	***391 413 MONTGOMERY S***	***AV417 / 6***	***1029***

Site Id: 570551			
MONTGOMERY GATEWAY E Site Id: 455597	383 389 MONTGOMERY S	AV422 / 6	1040
JERSEY CITY BD OF ED Site Id: 48098	***35 COLGATE ST***	***AV432 / 6***	***1067***
TALON PAINT PRODUCTS Site Id: 19254	205 BRIGHT ST	AX452 / 6	1173
B&B EXCAVATING Site Id: 354156	20 BROOK ST	AZ458 / 6	1180
ACME SANITATION CORP Site Id: 150537	7 BROOK ST	AZ461 / 6	1183
PATRIOT CONTRACTING Site Id: 121301	***19 21 BROOK ST***	***AZ464 / 6***	***1186***
18 CENTER STREET Site Id: 528668	***18 CENTER ST***	***BA469 / 6***	***1196***
A MELUSO & SONS INC Site Id: 20759	***17 BATES ST***	***BB476 / 6***	***1201***
BELOVED COMMUNITY CH Site Id: 58145	508 GRAND ST	BC488 / 6	1258
511 GRAND STREET TOW Site Id: 607680	511 GRAND ST	BC494 / 6	1264
BORICUA MOTORS INC Site Id: 32567	462 464 GRAND ST	BG503 / 6	1271
460 GRAND STREET Site Id: 599924	***460 GRAND ST***	***BG504 / 6***	***1272***
SAFARI AUTO SALES IN Site Id: 376463	448 GRAND ST	BF509 / 6	1278
SUNOCO RETAIL Site Id: 13927	***465 GRAND ST***	***BG515 / 6***	***1292***
PSE&G COMPANY Site Id: 7275	***PACIFIC AVE & GRAND***	***BF526 / 6***	***1303***
COLONY CLEANERS @ OL Site Id: 7447	436 GRAND ST	BF535 / 6	1329
PSE&G SO WATERFRONT Site Id: 503587	***433 GRAND ST***	***BF539 / 6***	***1343***
PPG INDUSTRIES INC # Site Id: 317430	PACIFIC AVE	BH543 / 6	1363
PPG INDUSTRIES INC # Site Id: 317431	PACIFIC AVE	BH544 / 6	1363
JERSEY CITY HOUSING Site Id: 36338	***32 BARBARA PL***	***BI546 / 6***	***1364***
JERSEY CITY MUA 30 I Site Id: 429322	VARIOUS STREETS	557 / 6	1381
470 PACIFIC AVENUE Site Id: 66884	470 PACIFIC AVE	BK563 / 6	1392
471 489 PACIFIC AVE	***471 489 PACIFIC AVE***	***BK564 / 6***	***1392***

Site Id: 130346			
GARGANT INC Site Id: 227783	437 445 WHITON ST	BL569 / 6	1407
18 ASH STREET Site Id: 91564	***18 ASH ST***	***BL578 / 6***	***1424***
ASH URBAN RENEWAL DE Site Id: 566192	ASH ST & WHITON ST	BL581 / 6	1425
JOHNSTON 11 ASSOC CO Site Id: 343441	ASH ST & WHITON ST	BL582 / 6	1426
430 WHITON STREET Site Id: 587409	***430 WHITON ST***	***BL586 / 6***	***1429***
HUDSON CNTY CHROMATE Site Id: 66616	NEW JERSEY TPKE & AS	BO602 / 6	1460
ASH STREET & PINE ST Site Id: 123153	ASH ST & PINE ST	BN609 / 6	1471
ASH URBAN DEVELOPMEN Site Id: 573902	ASH ST & PINE ST	BN611 / 6	1474
NJDEP Site Id: 309492	ASH ST & PINE ST	BN612 / 6	1474
GREEN ON PINE Site Id: 615132	***331 PINE ST***	***BN618 / 6***	***1482***
PJM REALTY CORP Site Id: 569364	***329 331 PINE ST***	***BN619 / 6***	***1483***
JERSEY CITY DEVELOPM Site Id: 63830	AETNA ST REAR	BP624 / 6	1493
52 AETNA STREET Site Id: 648655	***52 AETNA ST***	***BP626 / 6***	***1495***
METALLIX INC NORTH Site Id: 80056	***46 50 AETNA ST***	***BP630 / 6***	***1500***
SUMMIT METALS CO INC Site Id: 13924	36 44 AETNA ST	BP637 / 6	1510
8 34 AETNA STREET Site Id: 23156	8 34 AETNA ST	BP641 / 6	1512
HUDSON CNTY CHROMATE Site Id: 80627	MONITOR ST	BQ646 / 6	1520
PITTSBURGH METAL & G Site Id: 40816	***41 AETNA ST***	***BP649 / 6***	***1524***
ONE HABOR Site Id: 596187	7 39 AETNA ST	BP656 / 6	1545
METALLIX INC SOUTH Site Id: 7430	***35 39 AETNA ST***	***BP658 / 6***	***1546***
SIMS METAL EAST CORP Site Id: 33827	7 33 AETNA ST	BS665 / 6	1556
TEMPESTA & SONS RECY Site Id: 150183	7 33 AETNA ST	BS668 / 6	1558
SPARTAN CHEMICAL	***129 MONITOR ST***	***BT676 / 6***	***1571***

Site Id: 80021			
125 MONITOR STREET O Site Id: 28848	125 MONITOR ST	BT687 / 6	1603
RESIDENTIAL DEVELOPM Site Id: 593218	121 GARABRANT ST	BU693 / 6	1609
JERSEY CITY REDEVELO Site Id: 295267	***100 MONITOR ST***	***BV698 / 6***	***1613***
STAR D MFG CO Site Id: 77684	262 272 JOHNSTON AVE	BW708 / 6	1648
262 JOHNSTON AVENUE Site Id: 258108	***262 JOHNSTON AVE***	***BW714 / 6***	***1654***
HUDSON CNTY CHROMATE Site Id: 66615	NEW JERSEY TPKE & JO	BX720 / 6	1672
VIP CONTAINER REPAIR Site Id: 63993	JOHNSTON AVE	BY728 / 6	1681
THE VIEW Site Id: 505391	***246 JOHNSTON AVENUE***	***BY737 / 6***	***1692***
ENV STOCKPILING & RE Site Id: 584243	246 JOHNSTON AVE	BY738 / 6	1696
NJ TURNPIKE UNDER RA Site Id: 86647	NEW JERSEY TPKE MM 1	CD749 / 3	1712
HUDSON CNTY CHROMATE Site Id: 66598	NEW JERSEY TPKE & CO	CF760 / 11	1733
EAST SIDE & WEST SID Site Id: 607099	235 JERSEY CITY BLVD	CI820 / 11	1851
JERSEY CITY SEWER AU Site Id: 7221	231 COMMUNIPAW AVE	CI827 / 11	1859
TITANIC MERCHANDISIN Site Id: 591566	222 JERSEY CITY BLVD	CI832 / 11	1867
NJ TURNPIKE AUTH NEW Site Id: 457125	NEW JERSEY TPKE MM N	836 / 10	1874
T&J LANDFILL Site Id: 63607	***70 PORT STREET***	***CJ847 / 7***	***1879***
UPS SUPPLY CHAIN SOL Site Id: 120396	100 PORT ST	CN884 / 7	1955
NJ TURNPIKE AUTH INT Site Id: 13905	NEW JERSEY TPKE MM 5	CO893 / 10	1963
NJ TURNPIKE AUTH NOR Site Id: 482439 Site Id: 8365	NEW JERSEY TPKE MM 1	CP895 / 7	1967
AVIS RENT A CAR INC Site Id: 8497	30 116 PORT ST	CN898 / 7	1971
DOBBS INTERNATIONAL Site Id: 126011	156 PORT ST	CQ909 / 7	1983
T&J CORP SLF Site Id: 38152	138 184 PORT ST	CR912 / 7	1984
JERSEY CITY IMPOUND	***101 PHILLIP ST***	***CT921 / 10***	***1998***

Site Id: 570792			
NEELY TRUCKING CO Site Id: 306887	PORT ST	924 / 7	2007
HUDSON CNTY CHROMATE Site Id: 64052	PHILLIP ST JUNCTION	CW933 / 10	2023
JERSEY CITY MUA Site Id: 230890	7 PHILLIP ST	CV936 / 10	2024
FINISHMASTER INC Site Id: 20318	700 GARFIELD AVE	CX938 / 10	2027
BURMA ROAD DEVELOPME Site Id: 153374	BURMA RD & THOMAS MC	CV944 / 10	2045
INTERNATIONAL MOTOR Site Id: 544591	***318 E PORT ST***	***949 / 7***	***2049***
ATLANTIC AUTO CARE Site Id: 25551 Site Id: 591880	682 GARFIELD AVE	CZ959 / 10	2065
PSE&G NEWARK AIRPORT Site Id: 21598	***PORT ST & CORBIN ST***	***DA964 / 7***	***2076***
PETRYCMENKO PHYSICIA Site Id: 120336 Site Id: 397901	675 GARFIELD AVE	CZ970 / 10	2085
GETTY SERVICE STATIO Site Id: 13933	676 GARFIELD AVE	CZ979 / 10	2096
HUDSON CNTY CHROMATE Site Id: 64053	NEW JERSEY TPKE	DD994 / 10	2124
BAYVIEW AVENUE TRAIL Site Id: 428365	***5 BAYVIEW AVE***	***DF1001 / 10***	***2133***
GARFIELD AUTO CENTER Site Id: 56591	***3 BAYVIEW AVE***	***DF1007 / 10***	***2141***
USEPA REGION 2 BAYVI Site Id: 433326	BAYVIEW AVE & GARFIE	DF1008 / 10	2142
NJ TURNPIKE AUTH INT Site Id: 47346	NEW JERSEY TPKE MM 5	DI1019 / 10	2173
TRT INTERNATIONAL DI Site Id: 526620	***250 PORT ST***	***DJ1024 / 7***	***2179***
638 GARFIELD AVENUE Site Id: 647973	638 GARFIELD AVE	DM1037 / 10	2273
NJ TURNPIKE AUTH MAI Site Id: 7290	NEW JERSEY TPKE MM 5	DN1038 / 10	2273
636 GARFIELD AVENUE Site Id: 645147	636 GARFIELD AVE	DM1042 / 10	2280
14 16 BURMA ROAD COR Site Id: 385054	97 BURMA RD	DK1045 / 10	2283
FIRMENICH INC Site Id: 38544	***928 DOREMUS AVENUE***	***DL1051 / 8***	***2300***
TOYS R US DISTRIBUTI Site Id: 41806	888 964 DOREMUS AVE	DL1054 / 8	2307
NEWARK CITY	910 964 DOREMUS AVE	DL1055 / 8	2307

Site Id: 479284			
HUDSON CNTY CHROMATE Site Id: 64056	BURMA RD	DO1056 / 10	2308
DG3 - DIVERSIFIED GL Site Id: 63176	***100 BURMA RD***	***DO1059 / 10***	***2313***
HUDSON CNTY CHROMATE Site Id: 67230	BURMA RD & THEODORE	DO1077 / 10	2485
COLONIAL PIPELINE CO Site Id: 383510	NEW JERSEY TPKE & DO	DR1088 / 8	2499
ADLER ROOF VACUUMING Site Id: 159879	95 FIRMENICH WAY	DT1104 / 8	2529
HUDSON CNTY CHROMATE Site Id: 80622	CAVEN POINT RD	DW1114 / 10	2550
PPG INDUSTRIES INC Site Id: 317444	CAVEN POINT RD	DV1119 / 10	2555
MANHATTAN YATCH CLUB Site Id: 374524	CAVEN POINT RD	DV1120 / 10	2556
UNITED PARCEL SERVIC Site Id: 340307	175 FIRMENICH WAY	DZ1125 / 8	2562
ZITOS EXPRESS Site Id: 339136	PORT ST & DOREMUS AV	DX1143 / 8	2591
MELBURN TRUCK LINES Site Id: 302657	PORT ST & DOREMUS AV	DX1144 / 8	2591
14 BURMA ROAD Site Id: 88505 Site Id: 661238	***14 BURMA RD***	***EA1157 / 10***	***2608***
FIRST AMERICAN CARRI Site Id: 285844	99 CAVAN POINT RD	DV1162 / 10	2654
FABUWOOD CABINETRY C Site Id: 488751	***99 CAVEN POINT RD***	***DV1168 / 10***	***2658***
PORT PROPERTIES INC Site Id: 72911	95 123 FIRMENICH WAY	EC1175 / 8	2669
HUDSON COUNTY CHROMA Site Id: 38644 Site Id: 34472 Site Id: 647451	***100 CAVEN POINT RD***	***ED1178 / 10***	***2672***
HUDSON CNTY CHROMATE Site Id: 64045	100 CAVEN POINT RD	ED1187 / 10	2736
STREICHLER TRUCKING Site Id: 125120	***100 CAVEN POINT RD***	***ED1192 / 10***	***2741***
WA RESIDENTIAL CO Site Id: 154468	100 CAVEN POINT RD	ED1195 / 10	2768
FIRMENICH INC CHEM F Site Id: 8318	150 FIRMENICH WAY	EF1221 / 8	2957
PORT AUTH NY/NJ Site Id: 395363	255 379 PORT ST	EG1238 / 8	3009
DISTRIBUTION & AUTO	392 PORT ST	EG1243 / 8	3012

Site Id: 280538			
HUDSON COUNTY CHROMA Site Id: 64044	***90 CAVEN POINT RD***	***EH1245 / 10***	***3015***
OMNIPOINT COMMUNICAT Site Id: 149599	PORT ST & NAVY ST	EI1250 / 8	3024
NAVY STREET & PORT S Site Id: 64319	NAVY ST & PORT ST	EI1254 / 8	3025
OMNIPOINT COMMUNICAT Site Id: 144887	NEW JERSEY TPKE	EJ1255 / 8	3026
HUDSON CNTY CHROMATE Site Id: 64042	80 CAVEN POINT RD	EK1262 / 10	3039
HUDSON CNTY CHROMATE Site Id: 64043	***80 CAVEN POINT RD***	***EK1266 / 10***	***3042***
CLAREMONT IND PK Site Id: 66708	61 69 CAVEN POINT RD	EL1272 / 10	3044
NJ TURNPIKE AUTH NEW Site Id: 458049 Site Id: 501149	NEW JERSEY TPKE	EM1274 / 8	3045
PORT AUTH NY/NJ PORT Site Id: 584301	PORT ST & E PORT ST	EN1277 / 8	3050
PPG INDUSTRIES INC L Site Id: 317438	60 CAVEN POINT RD	EO1280 / 10	3052
NJ TURNPIKE AUTH SER Site Id: 497610	NEW JERSEY TPKE	1292 / 10	3073
NEW LIBERTY HEALTH C Site Id: 69613	***CHAPEL AVE***	***EQ1293 / 10***	***3073***
ULTRAMAR PETROLEUM I Site Id: 317406 Site Id: 37750	***35 CAVEN POINT RD***	***ER1304 / 10***	***3103***
LIBERTY STONE ROCKYA Site Id: 561487	34 CAVEN POINT RD	ER1312 / 10	3121
CAVEN POINT RD LAND Site Id: 80682	***CAVEN POINT RD***	***ES1318 / 10***	***3130***
BLACK BEAR HOLLOW Site Id: 495502	CHAPEL AVE	EU1323 / 10	3137
USDOD ARMY CAVEN POI Site Id: 272681	CHAPEL AVE & CAVEN P	EX1338 / 10	3163
CAVEN POINT RECREATI Site Id: 56285	CAVEN POINT RD & CHA	EX1343 / 10	3170
NJDOT Site Id: 454432	RT 440	EY1351 / 9	3181
GENERAL PLUMBING SUP Site Id: 51309	***1309 KENNEDY BLVD***	***FA1365 / 9***	***3211***
HUDSON COUNTY CHROMA Site Id: 64050	***E LINDEN AVE***	***FC1368 / 10***	***3221***
GENERAL PLUMBING SUP Site Id: 51308	132 136 W 58TH ST	FG1379 / 9	3241
ROBERT A ANGELICA DD	1256 KENNEDY BLVD	FF1385 / 9	3243

Site Id: 347849			
RAPID INDUSTRIAL PLA Site Id: 7416	***13 LINDEN AVE E***	***FE1389 / 9***	***3247***
SCHULTZ SUPPLY INC Site Id: 150346	1250 KENNEDY BLVD	FF1390 / 9	3274
TWIN AUTO WRECKERS S Site Id: 68669	LINDEN AVE	FH1396 / 9	3279
BAYONNE CITY FIRE DE Site Id: 47883	52 58 4TH ST	FI1399 / 9	3280
LAFAYETTE & GREENVIL Site Id: 56903	***119 MERRITT ST***	***FJ1404 / 9***	***3284***
WATERFORD @ BAYONNE Site Id: 436499	28 58 BOULEVARD	FI1410 / 9	3289
1246 JOHN F KENNEDY Site Id: 585990	***1246 JOHN F KENNEDY***	***FK1414 / 9***	***3294***
130 WEST 57TH STREET Site Id: 647793	130 W 57TH ST	FL1419 / 9	3302
119 WEST 57TH STREET Site Id: 204947	***119 W 57TH ST***	***FI1424 / 9***	***3306***
126 WEST 57TH STREET Site Id: 74065	126 W 57TH ST	FL1430 / 9	3310
133 WEST 56TH STREET Site Id: 574153	***133 W 56TH ST***	***FL1434 / 9***	***3315***
CONRAIL CORP GREENVI Site Id: 66526	E LINDEN AVE & CAVEN	FN1442 / 10	3324
BAYONNE CITY FIRE DE Site Id: 47543	57TH ST	FM1444 / 9	3328
BEACON OIL CO Site Id: 268015	101 W 57TH ST	FM1446 / 9	3329
101 LINDEN AVENUE EA Site Id: 648054	101 LINDEN AVE E	FN1451 / 10	3335
ANHEUSER BUSCH SALES Site Id: 458139	***101 LINDEN AVE E***	***FN1452 / 10***	***3336***
121 WEST 56TH STREET Site Id: 397034	***121 W 56TH ST***	***FL1458 / 9***	***3343***
WATCHMEN PEST CONTRO Site Id: 467985	93 W 57TH ST	FP1461 / 9	3346
BAYONNE CITY BD OF E Site Id: 49404	W 56TH ST & AVE B	FR1471 / 9	3360
JERSEY CITY MUNICIPA Site Id: 449309	***13 15 E LINDEN AVE***	***1474 / 9***	***3361***
MAYFAIR DELI Site Id: 64229	***328 AVE B***	***FR1478 / 9***	***3367***
71 WEST 56TH STREET Site Id: 219267	***71 W 56TH ST***	***FT1486 / 9***	***3382***
78 WEST 56TH STREET	78 W 56TH ST	FT1492 / 9	3389

Site Id: 73136			
TWIN CITY LAUNDRIES Site Id: 35465 Site Id: 295259	***2 GARFIELD AVE***	***FU1500 / 9***	***3396***
TWIN CITY SHOPPING C Site Id: 41541	2 26 GARFIELD AVE	FU1502 / 9	3403
TWIN CITY AUTO CENTE Site Id: 30179	2 26 GARFIELD AVE	FU1504 / 9	3404
CUSTOM CARE CLEANERS Site Id: 17260	2 26 GARFIELD AVE	FU1505 / 9	3404
SANTOS INC Site Id: 52394	1144 AVE C	FV1510 / 9	3410
1136 AVENUE C Site Id: 563211	1136 AVE C	FV1518 / 9	3416
FLORTEK CORP Site Id: 30866	39 W 55TH ST	FX1525 / 13	3428
NJ TURNPIKE AUTH INT Site Id: 13906	NEW JERSEY TPKE MM 3	FY1527 / 13	3431
HERITAGE BRANDS Site Id: 171631	1 GARFIELD AVE	GA1532 / 13	3440
HUDSON LANES Site Id: 195129	1 GARFIELD AVE	GA1536 / 13	3443
ACME MARKETS INC @ T Site Id: 195035	2 GARFIELD AVE	GA1538 / 13	3446
LAUNDRY FACTORY OF N Site Id: 229065	2 GARFIELD AVE	GA1543 / 13	3456
99 CENTS DAYS INC @ Site Id: 195539	2 GARFIELD AVE	GA1549 / 13	3465
RITE AID PHARMACY Site Id: 43607	***1097 BROADWAY***	***GA1557 / 13***	***3471***
HUDSON CNTY CHROMATE Site Id: 64054	NEW JERSEY TPKE @ PI	GB1566 / 13	3558

Local Land Records

NJ LIENS: Environmental LIENS

A review of the NJ LIENS list, as provided by EDR, and dated 11/19/2020 has revealed that there is 1 NJ LIENS site within the requested target property.

Site	Address	Map ID / Focus Map(s)	Page
SUMMIT METALS COMPAN Doc Number: DJ059004-17	***36 TO 44 AETNA ST***	***BP634 / 6***	***1508***

EXECUTIVE SUMMARY

Records of Emergency Release Reports

HMIRS: Hazardous Materials Information Reporting System

A review of the HMIRS list, as provided by EDR, and dated 12/16/2020 has revealed that there are 6 HMIRS sites within the requested target property.

Site	Address	Map ID / Focus Map(s)	Page
Not reported	100 PORT ST	CN876 / 7	1941
Not reported	100 PORT STREET	CN878 / 7	1948
Not reported	100 PORT ST	CN880 / 7	1950
Not reported	100 PORT ST	CN888 / 7	1958
330 E. PORT ST	330 E. PORT ST	EJ1268 / 8	3043
ROUTE 440	ROUTE 440	GB1569 / 13	3559

NJ Release: Hazardous Material Incident Database

A review of the NJ Release list, as provided by EDR, and dated 09/21/2020 has revealed that there are 356 NJ Release sites within the requested target property.

Site	Address	Map ID / Focus Map(s)	Page
STATCO INC	***16TH AND COLES ST***	***B3 / 2***	***163***
IN STORM DRAIN	COLES ST & 16TH ST	B4 / 2	165
STACKO	301 16TH ST	B8 / 2	169
Not reported	196 HOBOKEN AVE	9 / 2	171
Not reported	109 PALISADE AVE	C10 / 2	173
Not reported	264 COLES ST	E21 / 2	181
Not reported	264 COLES ST	E23 / 2	183
Not reported	91A PALISADE AVE	C28 / 2	195
Not reported	***91 PALISADES AVE***	***F29 / 2***	***197***
Not reported	85 PALISADE AVENUE	F32 / 2	201
Not reported	255 - 259 COLES ST	E36 / 2	204
ON SIDE WALK	252 COLES ST	E41 / 2	210
HERMAN TRUCK PARTS	252 COLES ST	E43 / 2	212
SUNOCO STATION 6-935	14TH ST/JERSEY AVE	G51 / 2	221
Not reported	234 COLES AVE	J62 / 2	235
AREA OF	310 13TH ST	K64 / 2	237
Not reported	233 COLE ST	J69 / 2	244
ON CORNER OF	MONMOUTH + 12TH ST	K81 / 2	277
Not reported	162-180 12 TH ST	M93 / 2	287
WALTON TERMINAL	***310 12TH ST***	***P98 / 2***	***291***
NATIONAL COLD STORAG	12TH & MONMOUTH ST	O104 / 2	306
Not reported	180 12TH STREET	Q108 / 2	337
BEHIND WAREHOUSE	12TH & MONMOUTH	O112 / 2	347
PORT AUTHORITY OBSER	JERSEY AV/12TH ST	Q119 / 2	358
Not reported	239 N 12TH PLACE	R122 / 2	362
MAIN IN STREET	12TH ST/JERSEY AVE	Q126 / 2	370
HOLLAND LLC	***235 12TH ST***	***R146 / 2***	***397***
MOBIL SERVICE STA.	12TH & ERIE ST	S148 / 2	410
MOBIL STATION	12TH AND ERIE ST	S152 / 2	418
TEXACO SER. STATION	12TH & ERIE ST	S155 / 2	424
LUKOIL #57316	***12TH & ERIE STS***	***S161 / 2***	***429***
TEXACO	12TH & ERIC ST	S169 / 2	441
NATIONAL COLD STORAG	***MONMOUTH & 12TH STS***	***T174 / 2***	***451***
NATIONAL COLD STORAG	215 COLES STREET	T176 / 2	457

EXECUTIVE SUMMARY

Site	Address	Map ID / Focus Map(s)	Page
Not reported	535 MONMOUTH ST	U179 / 2	461
ON ROADWAY	10TH/BRUNSWICK	V185 / 2	467
AREA OF	10TH & BRUNSWICK ST.	V186 / 2	469
ON ROADSIDE	MONMOUTH & 10TH	W188 / 6	471
Not reported	361 10TH ST.	W190 / 6	474
Not reported	361 10TH ST	W191 / 6	476
ON ROADWAY	10TH + MONMOUTH	W198 / 6	481
Not reported	726 JERSEY AVE	X206 / 6	497
NEWPORT AUTO SERVICE	***726 JERSEY AVE***	***X208 / 6***	***501***
EXXON SVC STATION 3-	726 JERSEY AVE	X210 / 6	504
Not reported	313 10TH ST	Y216 / 6	525
SEABOARD TERMINAL	JERSEY & 10TH AVE	X227 / 6	540
Not reported	364 9 TH STREET	AA243 / 6	558
Not reported	360 9TH STREET	AA245 / 6	560
Not reported	332 9TH ST	AB250 / 6	750
Not reported	703 JERSEY AVE	AC258 / 6	755
Not reported	288 9TH STREET	259 / 6	757
ROADSIDE	8TH ST & DIVISION	AD261 / 6	763
Not reported	385 8TH STREET	AE264 / 6	766
Not reported	34 DIVISION ST	AF280 / 6	784
Not reported	NEWARK AVE & 7TH ST	AG286 / 6	792
Not reported	392 7TH ST	AF287 / 6	794
Not reported	401 7 TH ST	AH290 / 6	797
Not reported	399 7TH ST	AH292 / 6	801
Not reported	397 7TH ST	AF293 / 6	805
Not reported	374-376 7TH ST	AI294 / 6	807
Not reported	393 7TH ST	AF297 / 6	810
Not reported	391 7TH ST	AF298 / 6	812
FRANK J VERGA	***389 7TH ST***	***AF300 / 6***	***815***
Not reported	18 DIVISION ST	AF309 / 6	825
Not reported	377 7TH ST	AI310 / 6	827
Not reported	377 7TH STREET	AI311 / 6	829
Not reported	400 NEWARK AVE	AG312 / 6	831
Not reported	19 DIVISION ST	AF313 / 6	833
Not reported	17 DIVISION ST	AH316 / 6	838
Not reported	394 NEWARK AVE	AG317 / 6	840
Not reported	389 NEWARK AVE	AH318 / 6	842
Not reported	380 NEWARK AVE	AJ326 / 6	885
Not reported	380 NEWARK AVE	AJ327 / 6	887
Not reported	355 NEWARK AVENUE	AJ335 / 6	898
FALESTO BROTHERS INC	***200 MERSELES ST***	***AL349 / 6***	***908***
VALERIE MORRIS/C.A.S	182 MERSELES STREET	AM353 / 6	918
Not reported	3RD ST	AM360 / 6	928
Not reported	SECOND ST & MERSELES	AN363 / 6	931
Not reported	SECOND ST & MERSELES	AN364 / 6	933
Not reported	482 SECOND ST.	AN365 / 6	935
MERSELES STREET OIL	***462 2ND ST***	***AO368 / 6***	***941***
Not reported	457 2ND ST	AO375 / 6	946
BRUNO & CHICONELLI	***432 2ND ST***	***AO376 / 6***	***948***
Not reported	432 2 ND STREET	AO377 / 6	951
Not reported	430 SECOND ST	AP380 / 6	954
CRESCENT COURT CONDO	***443 2ND ST***	***AO381 / 6***	***956***
AREA OF	102 COLGATE ST/APT 3	AP383 / 6	958
Not reported	100-102 COLGATE ST	AP386 / 6	962
Not reported	426-430 FIRST ST & 4	AQ389 / 6	965
Not reported	414 FIRST STREET	AQ393 / 6	989

EXECUTIVE SUMMARY

Site	Address	Map ID / Focus Map(s)	Page
IN AREA OF	COLGATE ST & 1ST ST	AQ395 / 6	993
Not reported	391-413 MONTGOMERY S	AV421 / 6	1038
Not reported	35 COLGATE STREET	AV427 / 6	1046
JAMES J FERRIS HIGH	***35 COLGATE ST***	***AV431 / 6***	***1052***
JERSEY CITY BD OF ED	***35 COLGATE ST***	***AV432 / 6***	***1067***
AREAS OF MONTGOMERY	COLGATE ST & YORK AV	433 / 6	1071
Not reported	52 CENTER STREET	AW434 / 6	1073
Not reported	218 BRIGHT ST	AW435 / 6	1075
Not reported	50-52 CENTER ST	AW436 / 6	1077
Not reported	50 CENTER ST	AW437 / 6	1079
UNDER TURNPIKE OVERP	FENTER & BRIGHT	AW438 / 6	1081
Not reported	1 COLGATE ST	AW439 / 6	1083
Not reported	207 BRIGHT ST	AX443 / 6	1087
TALON PAINT PRODUCTS	***205 BRIGHT ST***	***AX448 / 6***	***1092***
Not reported	205 BRIGHT ST	AX449 / 6	1167
Not reported	30 CENTER ST	AY459 / 6	1181
Not reported	21 BROOK ST	AZ463 / 6	1184
PATRIOT CONTRACTING	***19 21 BROOK ST***	***AZ464 / 6***	***1186***
Not reported	18 CENTER ST	BA468 / 6	1194
Not reported	116 COLDEN STREET	BB472 / 6	1198
Not reported	17-23 BATES ST	BB477 / 6	1208
PROPOSED SCHOMBURG C	508-540 GRAND/177-19	BC486 / 6	1254
Not reported	508 GRAND ST	BC487 / 6	1256
ROADWAY	GRAND & BARBARA PL	BC491 / 6	1262
460 GRAND STREET	***460 GRAND ST***	***BG504 / 6***	***1272***
SUNOCO RETAIL	***465 GRAND ST***	***BG515 / 6***	***1292***
SUPERFUND SITE	PACIFIC & GRANT ST	BF523 / 6	1297
SUPERFUND SITE	PACIFIC & GRANT ST.	BF525 / 6	1301
Not reported	436 GRAND STREET	BF533 / 6	1325
SUNOCO STATION 6-958	GRAND ST & PACIFIC A	BF540 / 6	1358
VACANT LOT	BARBARA & PACIFIC	BJ554 / 6	1376
Not reported	PACIFIC AVE & BARBAR	BJ555 / 6	1378
Not reported	480 PACIFIC AVE	BJ558 / 6	1381
Not reported	480 PACIFIC AVE	BJ559 / 6	1383
SENIOR LIVING CENTER	***471-489 PACIFIC AVE***	***BK560 / 6***	***1387***
IN AREA OF:	470 PACIFIC AVE	BK562 / 6	1390
Not reported	456 PACIFIC AVE	BK565 / 6	1404
TURNPIKE DRUM DUMP #	BLOCK 60 LOT 19 N	BM571 / 6	1408
Not reported	437-445 WHITON ST	BL573 / 6	1414
AREA OF	ASH ST & WHITON ST	BL584 / 6	1426
430 WHITON STREET	***430 WHITON ST***	***BL586 / 6***	***1429***
CHIVONE	FOOT OF JERSEY AVE	BM590 / 6	1435
FRANK B ROSS CO INC	***4 16 ASH ST***	***BN598 / 6***	***1453***
Not reported	2-16 ASH ST	BN606 / 6	1464
Not reported	2 - 16 ASH STREET	BN608 / 6	1469
Not reported	PINE ST AND ASH ST	BN610 / 6	1472
AT FOOT OF	MONITER ST	BQ622 / 6	1489
RFE INDUSTRIES	AETNA ST	BP623 / 6	1491
52 AETNA STREET	***52 AETNA ST***	***BP626 / 6***	***1495***
Not reported	63 AETNA ST	BR647 / 6	1520
PITTSBURGH METAL & G	***41 AETNA ST***	***BP649 / 6***	***1524***
PITTSBURGH METAL/AET	41-59/61-63 AETNA ST	BP650 / 6	1530
RFE INDUSTRIES	35-39 AETNA STREET	BS662 / 6	1552
AETNA STREET PROPERT	8-50 AND 35-39 AETNA	BS663 / 6	1554
RFE	AENETA ST	BS674 / 6	1568
SIGNS AND ARCHITECTU	125 MONITER ST	BT679 / 6	1590

EXECUTIVE SUMMARY

Site	Address	Map ID / Focus Map(s)	Page
Not reported	125-131 MONITOR ST A	BT681 / 6	1594
OFFICE BUILDING	125 MONITOR ST	BT683 / 6	1596
OLD ABANDONED COMMER	JOHNSON & MONITOR ST	BT691 / 6	1606
BEHIND /GORDONIAN PR	100 MONITOR ST	BV697 / 6	1611
JERSEY CITY REDEVELO	***100 MONITOR ST***	***BV698 / 6***	***1613***
NIDA-CORE	100 MONITOR ST	BV699 / 6	1615
Not reported	262 JOHNSON AVENUE	BW710 / 6	1649
Not reported	262 JOHNSTON AV	BW713 / 6	1652
BLOCK #2145/LOT #41T	AETNA ST	719 / 6	1670
IN ROADWAY IN SEWER	JOHNSTON/NJ TP	BX722 / 6	1674
L&L SELECT PROPERTY	246 JOHNSON AVE	BY734 / 6	1689
L&L SELECT CONTAINER	240 JOHNSTON AVE	BZ741 / 6	1697
T & A BUS CO	COMMUNIPAW/SUDAM	742 / 5	1699
VACANT LOT AT	FOOT OF SUYDAM AVE	CC748 / 5	1710
IN MARSH AREA	MORRIS PESIN DR	753 / 11	1722
NORTHERN DIVISION MA	MP 104.7 SOUTH	754 / 7	1724
EXIT 14C	TURNPIKE	CG766 / 7	1744
N.J.T.P. BRIDGE	EXIT 14-A	CG767 / 7	1746
PSE&G	NJTP EXIT 14	CG768 / 7	1748
NJTP MAINT YARD NORT	INTERCHANGE 14	CG771 / 7	1754
WIDENING PROJECT	NJ TPK INT #14	CG775 / 7	1762
TURNPIKE BRIDGE	EXIT 14A NJTP	CG781 / 7	1774
INTERCHANGE 14/EXIT	TURNPIKE	CG782 / 7	1776
INT 14 OUTSIDE EXIT	NJTP AT TOLL BOOTH	CG791 / 7	1795
ENTRANCE RAMP TO 14	TURNPIKE	CG793 / 7	1799
NEW JERSEY TRPK AREA	EXIT 14	CG795 / 7	1803
INTERCHANGE 15E	***TURNPIKE***	***CG812 / 7***	***1836***
Not reported	246 COMMUNIPAW AVE	CF813 / 11	1840
Not reported	235 JERSEY CITY BLVD	CI822 / 11	1852
BUNNCENPIP 202, INC.	231 COMMUNIPAW AVE	CI824 / 11	1855
EMPTY LOT	231-235 COMMUNIPAW	CI825 / 11	1857
VACANT BLDG	231 COMMUNIPAW AVE	CI828 / 11	1860
AREA OF	231 COMMUNIPAW AVE	CI830 / 11	1865
Not reported	222 JERSEY CITY BLVD	CI833 / 11	1868
Not reported	222 JERSEY CITY BL	CI834 / 11	1870
RESIDENCE	39 WILSON AVE	835 / 11	1872
ON SIDE OF ROADWAY	EXIT 14	CK851 / 7	1885
INTERCHANGE 14C TURN		CL857 / 10	1895
SOUTHBOUND TURNPIKE	AROUND EXIT 14C	CL862 / 10	1906
AREA OF NJ TURNPIKE	INTERCHANGE 14 C	CL863 / 10	1908
TURNPIKE EXIT 14C		CL864 / 10	1910
UPS CARTAGE SERVICES	***100 PORT ST***	***CN877 / 7***	***1941***
EMORY AIR FREIGHT	100 PORT ST	CN882 / 7	1951
AREA OF EMERY WORLDW	100 PRT ST	CN883 / 7	1953
EMERY WORLD WIDE	100 PORT ST	CN885 / 7	1955
J C SEWER PLANT AT P	& 7 COMMUNIPAW AVE	900 / 11	1972
T & J LANDFILL	138-184 REAR PORT ST	CM901 / 7	1974
CAR COMPOUND	100 PHILLIP ST	CT922 / 10	2001
CAR LOT	***100 PHILLIPS ST***	***CT923 / 10***	***2003***
Not reported	BURMA RD & THOMAS MC	CV942 / 10	2042
Not reported	31 BAYVIEW AVE	CY955 / 10	2059
VACANT LOT NEXT TO	24 BAYVIEW AVE	CY956 / 10	2061
B AND R AUTOBODY SHO	18 24 BAYVIEW AVE	CY957 / 10	2063
CF MOTOR FRIEGHT	300 PORT ST	DA960 / 7	2066
BETWEEN BAYVIEW AND	GARFIELD AVE	CZ961 / 10	2068
Not reported	PORT ST & CORBIN ST	DA962 / 7	2072

EXECUTIVE SUMMARY

Site	Address	Map ID / Focus Map(s)	Page
Not reported	CORBIN ST AND PORT S	DA963 / 7	2074
NJ TURNPIKE AUTH.	NJTP. MM HBE 5.5	DB965 / 10	2079
Not reported	675 GARFIELD AVE	CZ966 / 10	2081
Not reported	676 GARFIED	CZ978 / 10	2094
Not reported	676 GARFIELD AVE	CZ980 / 10	2097
Not reported	676 GARFIELD AVENUE	CZ988 / 10	2102
GETTY SERVICE STATIO	***676 GARFIELD AVE***	***CZ989 / 10***	***2104***
GETTY 56925	***676 GARFIELD AVE***	***CZ991 / 10***	***2118***
NJTP AUTHORITY OFF	INTER 14B	DC992 / 10	2120
SEWER INCEPTER	EXIT 14B NJTP	DC993 / 10	2122
ON SIDE OF ROADWAY	DOREMUS AVE/FIRMENIC	DE996 / 8	2128
UNDER DOREMUS AVE BR	1ST LEFT OFF FREMICH	DE997 / 8	2130
FORMER GARFIELD AUTO	3 BAYVIEW AVE	DF1004 / 10	2138
Not reported	20 BIDWELL AVENUE	DH1015 / 10	2166
FORMENICH	928 DOREMUS AVE	DE1020 / 8	2174
TRT INTERNATIONAL DI	***250 PORT ST***	***DJ1024 / 7***	***2179***
Not reported	11 BIDWELL AVE.	DH1027 / 10	2182
CHEM FLEUR	928-964 DOREMUS AVE	DL1034 / 8	2266
Not reported	***638 GARFIELD AVE***	***DM1036 / 10***	***2270***
Not reported	636 GARFIELD AVE	DM1043 / 10	2280
Not reported	4 EAST BIDWELL AVE.	DM1047 / 10	2293
Not reported	4 EAST BIDWELL AVE	DM1048 / 10	2295
Not reported	4 EAST BIDWELL AVENU	DM1049 / 10	2297
FIRMENICH INC	***928 DOREMUS AVENUE***	***DL1051 / 8***	***2300***
Not reported	12 EAST VIEW CT	DP1066 / 10	2460
Not reported	12 EAST VIEW CT	DP1067 / 10	2462
Not reported	12 EAST VIEW CT	DP1068 / 10	2464
Not reported	12 EAST VIEW COURT	DP1069 / 10	2466
Not reported	12 EAST VIEW CT	DP1070 / 10	2468
Not reported	12 EAST VIEW CT	DP1071 / 10	2470
Not reported	12 E. VIEW CT	DP1072 / 10	2475
Not reported	12 EAST VIEW CT	DP1073 / 10	2477
BALDWIN OIL CO	BURMA & LIBERTY	DO1074 / 10	2479
Not reported	BURMA RD & THEODORE	DO1080 / 10	2489
Not reported	6 EAST VIEW CT	DP1085 / 10	2493
EXIT 14B	NJ TPK	DS1094 / 10	2510
INTERCHANGE 14B	NJ TURNPIKE	DS1095 / 10	2512
INTERCHANGE 14B		DS1096 / 10	2516
NJ TURNPIKE MAINT DI	MM5.5-HUDSON BAY EXT	DS1097 / 10	2518
LIBERTY STATE PARK	***EXIT 14B NJTP***	***DS1098 / 10***	***2520***
Not reported	984 DOREMUS AVENUE	DR1102 / 8	2527
SITE 63/65	***1 BURMA ROAD***	***DU1107 / 10***	***2532***
Not reported	300 DISTRIBUTION WAY	1109 / 7	2541
PORT PROPERTIES INC.	95-123- FIRENICH WAY	DT1112 / 8	2548
CONSOLIDATED FRIEGHT	DOREMUS/PORT ST	DX1134 / 8	2574
Not reported	DOREMUS AVE/PORT ST	DX1137 / 8	2582
BRUSH FIRE NEAR BLDG	DOREMUS AVE. & PORT	DX1138 / 8	2584
AREA OF	DOREMUS & PORT ST.	DX1139 / 8	2586
CAPITAL MOVING & STO	***14-16 BURMA RD***	***EA1156 / 10***	***2606***
PORT NEWARK BLDG 263	DISTRIBUTION ST	EB1159 / 8	2649
Not reported	341 PORT STREET	1160 / 8	2651
HUDSON COUNTY CHROMA	***100 CAVEN POINT RD***	***ED1178 / 10***	***2672***
Not reported	100 CAVEN POINT RD	ED1180 / 10	2724
Not reported	100 CAVEN POINT ROAD	ED1183 / 10	2729
Not reported	100 CAVEN POINT RD	ED1185 / 10	2732
Not reported	100 CAVEN POINT RD.	ED1186 / 10	2734

EXECUTIVE SUMMARY

Site	Address	Map ID / Focus Map(s)	Page
Not reported	100 CAVEN POINT RD	ED1188 / 10	2737
Not reported	100 CAVEN POINT RD	ED1191 / 10	2739
Not reported	100 CAVEN POINT RD	ED1194 / 10	2762
Not reported	100 CAVIN POINT ROAD	ED1196 / 10	2769
Not reported	150 FIRMENICH WAY	EF1207 / 8	2838
Not reported	150 FIRMENICH WAY	EF1209 / 8	2840
FIRMENICH/CHEM-FLEUR	***150 FIRMENICH WAY***	***EF1210 / 8***	***2842***
Not reported	150 FIRMENICH WAY	EF1211 / 8	2848
FIRMENICH	***150 FIRMENICH WAY***	***EF1212 / 8***	***2850***
Not reported	150 FIRMENICH WAY	EF1213 / 8	2943
Not reported	150 FIRMENICH WAY	EF1214 / 8	2945
Not reported	150 FIRMENICH WAY	EF1215 / 8	2947
Not reported	150 FIRMENICH WAY	EF1218 / 8	2951
Not reported	150 FIRMENICH WAY	EF1219 / 8	2953
Not reported	150 FIRMENICH WAY	EF1222 / 8	2958
Not reported	150 FIRMENICH WAY	EF1223 / 8	2964
Not reported	150 FIRMENICH WAY	EF1224 / 8	2966
Not reported	150 FIRMENICH WAY	EF1227 / 8	2989
Not reported	150 FIRMNICH WAY	EF1228 / 8	2991
Not reported	150 FIRMENICH WAY	EF1229 / 8	2993
Not reported	150 FIRMENICH WAY	EF1230 / 8	2995
Not reported	150 FIRMINISH WAY	EF1232 / 8	2997
Not reported	152 FIRMENICH WAY	EF1234 / 8	3001
Not reported	152 FIRMENICH WAY	EF1235 / 8	3003
Not reported	152 FIRMENICH WAY	EF1236 / 8	3005
Not reported	152 FIRMENICH WAY	EF1237 / 8	3007
TRUCK TERMINAL	PORT&BAY STS/TPK EXI	EG1244 / 8	3013
Not reported	CORNER OF NAVY ST &	EI1249 / 8	3022
HUDSON COUNTY CHROMA	***80 CAVEN POINT RD***	***EK1261 / 10***	***3033***
Not reported	KAVIN POINT RD/CHAPE	1275 / 10	3046
BRIDGE FROM BAYONNE	EXT 14 OR 14A NJTNPK	EP1282 / 8	3056
Not reported	50 CAVEN PNT	EQ1285 / 10	3062
Not reported	50 CAVEN PT RD	EQ1286 / 10	3066
Not reported	35 CAVEN POINT RD	ER1299 / 10	3091
Not reported	35 CABIN POINT RD	ER1303 / 10	3101
ULTRAMAR PETROLEUM I	***35 CAVEN POINT RD***	***ER1304 / 10***	***3103***
CAVEN POINT 2 (CR-3)	***REAR OF 80 CAVEN POI***	***ES1316 / 10***	***3126***
VACANT LOT	LINDEN AND CHAPEL AV	ET1321 / 10	3134
Not reported	10 CAVEN POINT ROAD	EV1325 / 10	3140
Not reported	10 CAVEN POINT ROAD	EV1326 / 10	3142
Not reported	10 CAVEN POINT RD	EV1327 / 10	3144
Not reported	CHAPLE AVE/CAVEN POI	EW1330 / 10	3154
CAVEN POINT	CAVEN POINT & CHAPLE	EX1332 / 10	3156
Not reported	2 CAVEN POINT RD	EX1334 / 10	3159
Not reported	CHAPEL RD AND CABIN	EX1341 / 10	3168
ON ROADSIDE 200 FT S	CAVEN PT & CHAPEL AV	EX1345 / 10	3171
AREA OF BY BAYONNE B	RT 169/RT 440	1353 / 9	3182
Not reported	1 CAVEN POINT ROAD	EZ1355 / 10	3185
Not reported	1 CAVEN POINT ROAD	EZ1357 / 10	3196
CARGILL INCORP SALT	***1 CAVEN POINT ROAD***	***EZ1358 / 10***	***3198***
Not reported	161 WEST 57TH ST	1373 / 9	3231
Not reported	136 MERRIT ST	1375 / 9	3233
BEACON OIL INC	1262 KENNEDY BLVD	FF1377 / 9	3237
LAFAYETTE & GREENVIL	***119 MERRITT ST***	***FJ1402 / 9***	***3281***
N.J.TRANSIT BUS TERM	119 MERITT ST	FJ1406 / 9	3286
Not reported	1246 KENNEDY BLVD	FK1413 / 9	3292

EXECUTIVE SUMMARY

Site	Address	Map ID / Focus Map(s)	Page
AREA OF	1244 BOULEVARD	FK1416 / 9	3298
Not reported	130 W 57TH ST	FL1418 / 9	3300
Not reported	119 W. 57TH ST	FI1420 / 9	3303
LAFAYETTE GREENVILLE	MERRETT ST TERM	1432 / 9	3311
Not reported	133 WEST 56TH STREET	FL1433 / 9	3313
FIREHOUSE	57TH ST	FM1435 / 9	3316
ANHEUSER BUSCH SALES	***101 LINDEN AVE E***	***FN1452 / 10***	***3336***
Not reported	121 W 56TH STREET	FL1457 / 9	3341
Not reported	***93 W 57TH ST***	***FP1459 / 9***	***3344***
Not reported	91 WEST 57TH STREET	FP1462 / 9	3347
IN AREA OF	75 W 57TH ST	FQ1465 / 9	3351
AREA OF	75 WEST 57TH ST	FQ1466 / 9	3353
IN AREA OF	75 WEST 57TH ST	FQ1468 / 9	3355
Not reported	75 WEST 57TH ST	FQ1469 / 9	3357
RESIDENCE	328 AVE B	FR1476 / 9	3365
MAYFAIR DELI	***328 AVE B***	***FR1478 / 9***	***3367***
Not reported	63 W 57TH STREET	FQ1482 / 9	3376
Not reported	102 WEST 56TH STREET	FR1483 / 9	3378
Not reported	71 W. 56TH ST	FT1484 / 9	3380
Not reported	69 WEST 56TH ST	FT1487 / 9	3384
78 WEST 56TH STREET	***78 W 56TH ST***	***FT1493 / 9***	***3390***
TWIN CITY LAUNDRIES	***2 GARFIELD AVE***	***FU1500 / 9***	***3396***
FORMER SERVICE STATI	1144 AVENUE C	FV1507 / 9	3405
Not reported	AVE C AND WEST 56TH	FV1516 / 9	3414
1136 AVENUE C	***1136 AVE C***	***FV1519 / 9***	***3417***
AREA OF	35 W. 56TH. ST	FW1520 / 9	3419
AREA OF	35 WEST 56TH ST	FW1521 / 9	3421
AREA OF	1130 AVE. C.	FX1522 / 9	3423
Not reported	1124 AVENUE C	FX1523 / 13	3425
VACANT-BL.#26-LOT #4	28 W.55TH ST	FZ1528 / 13	3432
GARAGE BL.#26-LOT #4	26 W.55TH ST	FZ1529 / 13	3434
BL.#26-LOT #51	18 W.55TH ST	FZ1530 / 13	3436
BL #26-LOTS #52,53,5	12-16 WEST 55TH ST	FZ1531 / 13	3438
PUMPING STATION	1 GARFIELD ST	GA1533 / 13	3441
GOODYEAR TIRE CENTER	***2-26 GARFIELD AVE***	***GA1541 / 13***	***3452***
Not reported	2 GARFILED AVE	GA1542 / 13	3454
Not reported	55TH ST AND BROADWAY	GA1553 / 13	3467
BL.#26+LOT#1,2,3,4,5	1091-1099 BROADWAY	GA1554 / 13	3469
TWIN CITY AUTO (RITE	***1097 BROADWAY***	***GA1560 / 13***	***3537***
B & L CONTRACTING &	1097 BROADWAY	GA1562 / 13	3542
V & L CONTRACTING	1097 BROADWAY	GA1564 / 13	3553
BETWEEN EXIT 14A & 1	NEW JERSEY TURNPIKE	GC1570 / 13	3559

NJ SPILLS: Spills

A review of the NJ SPILLS list, as provided by EDR, and dated 09/21/2020 has revealed that there are 219 NJ SPILLS sites within the requested target property.

Site	Address	Map ID / Focus Map(s)	Page
Not reported Facility Id: 517465 Incident Status: Terminated	399 16TH ST	A1 / 2	157

Case Number: 14-05-19-1509-24			
Not reported Facility Id: 737242 Facility Id: 502677 Incident Status: Terminated Case Number: 19-11-14-0947-17 Case Number: 13-12-09-1504-00	399 16TH ST	A2 / 2	159
ON ROADWAY Facility Id: 18892 Case Number: 96-11-25-1854-18	JERSEY AV & 14TH ST	G49 / 2	217
ROADWAY Facility Id: 11029 Case Number: 96-7-11-0125-11	14TH & JERSEY AVE	G50 / 2	219
INTERSECTION OF Facility Id: 70365 Case Number: 00-11-03-1637-38	***14 ST & JERSEY AVE***	***G52 / 2***	***223***
THOMAS YOUNG SERVICE Facility Id: 8562 Case Number: 97-6-26-2303-58	248 14TH ST	G54 / 2	226
ROADWAY Facility Id: 13780 Case Number: 93-8-14-0548-37	14TH & JERSET ST	G61 / 2	233
MOSELLO REALTY CORP Facility Id: 695659 Facility Id: 696340 Incident Status: Terminated Case Number: 18-11-05-1256-28 Case Number: 18-11-13-1042-30	***233 COLES ST***	***J71 / 2***	***247***
Not reported Facility Id: 590383 Incident Status: Terminated Case Number: 16-02-24-1156-58	233 COLES ST	J72 / 2	251
Not reported Facility Id: 540669 Incident Status: Terminated Case Number: 14-11-20-1227-00	233 COLES ST	J73 / 2	253
INTERSECTION OF Facility Id: 14982 Case Number: 95-9-19-1547-47	12 ST + JERSEY AVE	M86 / 2	280
INDUSTRIAL COMPLEX Facility Id: 5280 Case Number: 95-4-12-1310-33	12TH & MONMOUTH	O91 / 2	285
NATONAL COLD STORAGE Facility Id: 5741 Case Number: 88-07-15-1508	12TH & MONMOUTH ST.	O103 / 2	304
IN LANE 6 FOR TUNNEL Facility Id: 2879 Case Number: 97-3-8-1524-09	12TH ST	P115 / 2	350
QUALITY INN PARKING Facility Id: 17680	12TH ST	P116 / 2	352

Case Number: 96-11-1-1628-32			
AT MAINTENANCE YARD Facility Id: 41463 Case Number: 99-04-12-2304-17	12TH ST	P117 / 2	354
TOLL LANE 3 Facility Id: 45103 Case Number: 99-06-22-1105-03	12TH ST	P118 / 2	356
STORM DRAIN & ROADWA Facility Id: 12256 Case Number: 91-8-13-0025-23	12TH & COLES	P120 / 2	360
IN ROADWAY Facility Id: 7284 Case Number: 94-4-29-1437-55	12TH & JERSEY AVE	Q123 / 2	364
ON ROADWAY Facility Id: 10446 Case Number: 96-7-1-0652-27	12TH ST/JERSEY AVE	Q124 / 2	366
AT HOLLAND TUNNEL Facility Id: 10014 Case Number: 91-7-10-1421-39	12 TH ST & JERSEY AV	Q125 / 2	368
INTERSECTION Facility Id: 63083 Case Number: 00-06-16-1934-04	12TH ST/ JERSEY AVE	Q127 / 2	372
INTERSECTION OF Facility Id: 81007 Case Number: 01-07-03-0645-30	12TH ST/JERSEY AV	Q128 / 2	374
AT INTERSECTION OF Facility Id: 28144 Case Number: 98-07-11-1045-11	12TH ST & ERIE ST	S130 / 2	376
CORNER OF Facility Id: 6955 Case Number: 92-5-1-0814-33	12TH & ERIE ST	S131 / 2	378
ROADWAY AREA OF Facility Id: 8619 Case Number: 97-6-27-2224-50	12TH & ERIE STS	S133 / 2	381
ON ROADWAY Facility Id: 18012 Case Number: 98-01-04-1745-35	12TH & ERIE ST	S134 / 2	383
HOLLAND PETROLEUM Facility Id: 76090 Case Number: 01-03-29-1329-42	235 12 TH ST	R136 / 2	386
HOLLAND LLC Facility Id: 693279 Incident Status: Terminated Case Number: 18-10-15-0916-33	***235 12TH ST***	***R146 / 2***	***397***
MOBIL STATION Facility Id: 21107 Case Number: 93-12-15-2031-51	12TH & ERIE STS	S147 / 2	408
ON ROADWAY AT GASSTA Facility Id: 1697	12TH & ERIE	S149 / 2	412

Case Number: 90-02-09-0847			
INTERSECTION OF Facility Id: 60742 Case Number: 00-05-04-2338-55	ERIE & 12TH STS	S163 / 2	434
TUNNEL TEXACO Facility Id: 7276 Case Number: 97-6-5-1132-21	12TH & ERIE STS	S167 / 2	437
Not reported Facility Id: 290420 Incident Status: Terminated Case Number: 08-09-28-0103-06	12TH ST / ERIE ST	S168 / 2	439
NATIONAL COLD STORAG Facility Id: 4327 Case Number: 90-04-09-1132	***MONMOUTH & 12TH STS***	***T174 / 2***	***451***
REAR OF PROPERTY Facility Id: 38453 Case Number: 99-02-04-1537-09	10TH ST/BRUNSWICK ST	V184 / 2	465
Not reported Facility Id: 55827 Incident Status: Terminated Case Number: 03-05-09-2118-43	726 JERSEY AVE	X207 / 6	499
EXXON STATION #35500 Facility Id: 5236 Case Number: 95-4-11-2039-40	726 JERSEY AVE	X212 / 6	506
ON ROADWAY Facility Id: 12446 Case Number: 96-8-5-0943-34	COLES/10TH ST	Y217 / 6	527
380 9TH STREET GROUN Facility Id: 69907 Case Number: 00-10-25-1210-09	***380 9TH ST***	***AA232 / 6***	***544***
IN FRONT OF Facility Id: 9732 Case Number: 95-6-25-2057-00	394 7TH ST	AF283 / 6	787
ON ROADWAY: Facility Id: 10080 Case Number: 92-6-22-1539-48	7TH & DIVION ST	AF291 / 6	799
ON ROADWAY Facility Id: 83228 Case Number: 01-08-14-2120-19	389 7TH ST	AF303 / 6	820
JERSEY CITY FIREHOUS Facility Id: 5221 Case Number: 95-4-11-1658-38	355 NEWARK AVE	AJ331 / 6	893
JERSEY CITY FIRE DEP Facility Id: 53412 Case Number: 99-11-11-1704-01	***355 NEWARK AVE***	***AJ337 / 6***	***900***
Not reported Facility Id: 474573 Incident Status: Continuous Case Number: 13-05-23-1809-45	464 2ND ST	AO366 / 6	937
Not reported	464 2ND ST	AO367 / 6	939

Facility Id: 111128 Incident Status: Terminated Case Number: 04-08-30-1651-34			
AREA OF Facility Id: 46355 Case Number: 99-07-16-1059-25	1ST+COLGATE STS	AQ394 / 6	991
Not reported Facility Id: 501933 Incident Status: Terminated Case Number: 13-12-02-1504-29	17 CHOPIN CT	AS402 / 6	1014
Not reported Facility Id: 501934 Incident Status: Terminated Case Number: 13-12-02-1506-04	7 CHOPIN CT	AS403 / 6	1016
ON ROADWAY Facility Id: 13567 Case Number: 93-8-11-1206-56	MONTGOMERY/MERSELES	AT406 / 6	1019
Not reported Facility Id: 438825 Incident Status: Terminated Case Number: 12-09-14-0221-31	415 MONTGOMERY ST	AV416 / 6	1027
Not reported Facility Id: 607993 Incident Status: Terminated Case Number: 16-07-12-1556-28	1 COLGATE AND YORK	AW440 / 6	1085
Not reported Facility Id: 33065 Incident Status: Terminated Case Number: 02-09-09-1707-02	205-207 BRIGHT ST	AX447 / 6	1090
Not reported Facility Id: 397244 Incident Status: Terminated Case Number: 11-08-09-1710-36	40 CENTER ST	AW454 / 6	1173
Not reported Facility Id: 287372 Incident Status: Terminated Case Number: 08-09-03-0910-54	24 BROOK STREET	AZ456 / 6	1178
ON ROADWAY Facility Id: 19601 Case Number: 91-12-9-2144-12	MERSELES/COLDEN ST	467 / 6	1192
A MELUSO & SONS INC Facility Id: 28745 Case Number: 98-07-22-1144-34	***17 BATES ST***	***BB476 / 6***	***1201***
AT INTERSECTION OF Facility Id: 9334 Case Number: 95-6-19-1450-58	GRAND ST & BARBER	BC481 / 6	1213
VACANT LOT Facility Id: 58067 Case Number: 00-03-08-0723-15	508-540 GRAND ST	BC489 / 6	1259
CAPGAR AUTO	448 GRAND ST	BF508 / 6	1275

Facility Id: 72536 Case Number: 00-12-26-1222-49			
ABRAMS SERVICE STATI Facility Id: 17663 Case Number: 92-10-31-1929-46	GRAND & PACIFIC	BF524 / 6	1299
ON ROADWAY Facility Id: 15333 Case Number: 96-9-25-1143-14	GRAND & PACIFIC	BF528 / 6	1316
Not reported Facility Id: 374538 Incident Status: Terminated Case Number: 10-12-16-0256-26	PACIFIC ST & GRAND S	BF530 / 6	1318
ST. BENEDICTS CONVEN Facility Id: 2437 Case Number: 93-2-17-1542-37	65 BARBER ST	541 / 6	1360
RESIDENCE Facility Id: 80847 Case Number: 01-06-29-1450-44	18 ASH ST	BL576 / 6	1419
FRANK B ROSS CO INC Facility Id: 23113 Case Number: 98-04-15-1516-58	***4 TO 10 ASH ST***	***BL589 / 6***	***1432***
FRANK ROSS Facility Id: 13859 Case Number: 91-9-9-0616-04	6 ASH ST	BN592 / 6	1439
FRANK B. ROSS Facility Id: 6301 Case Number: 95-5-1-0848-10	6 ASH ST	BN594 / 6	1445
FRANK D ROSS CO Facility Id: 20168 Case Number: 98-02-17-1557-24	4-10 ASH ST	BN599 / 6	1455
UNKNOWN CHEMICAL CO. Facility Id: 45341 Case Number: 99-06-26-2030-19	PINE/ASH STS	BN614 / 6	1475
PITTSBURG METAL Facility Id: 30556 Case Number: 98-08-25-1014-08	41-59 AETNA ST	BP648 / 6	1522
J&D TRANSPORTATION P Facility Id: 77618 Case Number: 01-04-30-0927-55	125 MONITOR STREET	BT688 / 6	1603
VIP CONTAINER CO Facility Id: 9392 Case Number: 89-08-16-1128	FOOT OF JOHNSTON AVE	706 / 6	1645
AREA OF ACTIVE EXPRE Facility Id: 12070 Case Number: 89-10-20-1202	JOHNSON AVE BY TURNP	BX721 / 6	1672
ROADWAY Facility Id: 13791 Case Number: 89-12-05-1452	MM 105 S/B OUTER NJT	CB745 / 3	1704
MP 105.0 SNO N/B OUT	NJ TP	CB746 / 3	1706

Facility Id: 9566 Case Number: 89-08-21-0014			
105 NO. BOUND ON THE Facility Id: 7115 Case Number: 88-08-17-1849	NJ TURNPIKE	CB747 / 3	1708
OUTSIDE TOLL BOOTH E Facility Id: 5883 Case Number: 87-09-10-0629		CG761 / 7	1733
ENTRY TO EXIT 14 Facility Id: 7365 Case Number: 88-08-24-1126	NJTP SOUTH BOUND RMP	CG762 / 7	1735
NJSP BARRACKS Facility Id: 86217 Case Number: 01-10-14-1437-15	NJTPK EXIT #14	CG763 / 7	1738
ON ROADWAY Facility Id: 8208 Case Number: 93-5-18-1410-42	RT.78 E. NJTP ENT	CG764 / 7	1740
INTERCHANGE 14 H.S. Facility Id: 2923 Case Number: 88-04-21-1802	NEW JERSEY TURNPIKE	CG765 / 7	1742
INTERCHANGE 14 NJTP Facility Id: 35939 Case Number: 98-12-11-0523-55		CG769 / 7	1750
ROADWAY Facility Id: 13452 Case Number: 92-8-17-0015-29	RT 78 E	CG770 / 7	1752
INTERCHANGE #14 Facility Id: 11105 Case Number: 89-09-26-0529	NEW JERSEY TURNPIKE	CG772 / 7	1756
INTERCHANGE 14 Facility Id: 14701 Case Number: 91-9-21-0318-32	H.S.O. RAMP	CG773 / 7	1758
ON ROADWAY Facility Id: 11675 Case Number: 89-10-10-1425	TURNPIKE SO/EXIT 14	CG774 / 7	1760
EXIT 14 Facility Id: 18978 Case Number: 91-11-27-1103-38	NJTP OUTSIDE EXIT	CG776 / 7	1764
NJTP Facility Id: 4976 Case Number: 89-05-18-1400	INTERCHANGE 14	CG777 / 7	1766
INTERCHANGE 14 Facility Id: 19374 Case Number: 91-12-5-1327-21	EXIT PLAZA	CG778 / 7	1768
AREA OF S.T. RAMP TO Facility Id: 10669 Case Number: 93-6-25-1214-33	14 INTERCHHANGE	CG779 / 7	1770
EXIT 14 NJTP Facility Id: 12389	AT TOLL BOOTH	CG780 / 7	1772

Case Number: 89-10-27-1908			
TURNPIKE Facility Id: 5425 Case Number: 87-08-21-2148	EXIT 14 OFF TURNPIKE	CG783 / 7	1778
ROADWAY FROM Facility Id: 11496 Case Number: 89-10-05-1307	EXIT 14 NJTP TO BOMB	CG784 / 7	1780
INTERCHANGE 15 E Facility Id: 6054 Case Number: 91-5-3-1317-29	TOLL PLAZA	CG785 / 7	1782
NJTP Facility Id: 10844 Case Number: 89-09-20-1349	INTERCHANGE 14	CG786 / 7	1784
TURN PIKE Facility Id: 9909 Case Number: 88-11-04-1918	EXIT 14 A/FOR ONE MI	CG787 / 7	1787
NJTP AUTH.-OUTSIDE E Facility Id: 4197 Case Number: 88-06-01-0101	ENTERCHANGE 14	CG788 / 7	1789
ANHEUSER BUSCH Facility Id: 68336 Case Number: 00-09-26-1033-35	RT 1/9	CG789 / 7	1791
NJTP Facility Id: 14585 Case Number: 89-12-28-0311	INTERCHANGE 14	CG790 / 7	1793
OUTSIDE ENTRY Facility Id: 12356 Case Number: 92-7-29-1633-51	INTERCHANGE #14	CG792 / 7	1797
ROADWAY Facility Id: 475 Case Number: 90-01-11-1724	EXIT 14 NJTP	CG794 / 7	1801
NJTP Facility Id: 6150 Case Number: 91-5-6-1009-23	INT CHANGE 14	CG796 / 7	1806
NJTP INTERCHANGE #14 Facility Id: 9755 Case Number: 88-11-01-1020	ON TS RAMP	CG797 / 7	1808
ROADWAY-EXIT 14 N/BO Facility Id: 8614 Case Number: 89-07-31-0716	RAMP AT 95 & 78 MERG	CG798 / 7	1810
TURNPIKE Facility Id: 13046 Case Number: 89-11-13-1630	INTERCHANGE 14	CG799 / 7	1812
ROADWAY /EXIT 14 SO. Facility Id: 7002 Case Number: 96-5-7-1047-29	TURNPIKE	CG805 / 7	1822
EXIT 14 TOLL BOOTH Facility Id: 19679 Case Number: 94-11-3-1348-54	TURNPIKE	CG806 / 7	1824
AREA OF EXIT 14 TO 1	TURNPIKE	CG807 / 7	1826

Facility Id: 2576 Case Number: 92-2-14-0957-44			
MP 105.93 Facility Id: 4043 Case Number: 97-4-3-0900-47	TURNPIKE	CG808 / 7	1828
BY EXIT 14 Facility Id: 8258 Case Number: 94-5-13-1622-11	TURNPIKE	CG809 / 7	1830
MP 105 /SO Facility Id: 16146 Case Number: 91-10-15-1148-46	TURNPIKE	CG810 / 7	1832
TOLL PLAZA INTERCHAN Facility Id: 20053 Case Number: 94-11-10-0918-16	TURNPIKE	CG811 / 7	1834
INTERCHANGE 15E Facility Id: 1487 Case Number: 95-1-31-1249-14	***TURNPIKE***	***CG812 / 7***	***1836***
ROADSIDE Facility Id: 8720 Case Number: 90-07-03-0955	NJTP MM/04.9 S TRUCK	CH814 / 7	1842
ROADWAY Facility Id: 15108 Case Number: 90-11-05-1848	M.M. 104.9 N/B	CH815 / 7	1844
NJ TURNPIKE Facility Id: 8731 Case Number: 90-07-03-1137	MM 104.9 S TRUCK LN	CH816 / 7	1846
Not reported Facility Id: 464147 Incident Status: Terminated Case Number: 13-03-12-0857-48	JERSEY CITY BLVD & W	CI841 / 11	1876
ON ROADWAY Facility Id: 14276 Case Number: 94-8-9-0635-18	NJ TPK AT EXIT 14	CK850 / 7	1883
ON ROADWAY Facility Id: 8074 Case Number: 94-5-11-1704-39	EXIT 14 INSIDE EXIT	CK852 / 7	1887
ON ROADWAY Facility Id: 20065 Case Number: 94-11-10-1156-59	NJTP EXIT 14	CK854 / 7	1889
ON ROADWAY Facility Id: 56279 Case Number: 00-01-21-2101-20	INTER 14 INSIDE EXIT	CK855 / 7	1891
ON ROADWAY Facility Id: 9446 Case Number: 93-6-8-1938-48	RT 78 W EXPRS MP57.5	CK856 / 7	1893
EXIT 14C Facility Id: 3665 Case Number: 87-06-19-1333	NEW JERSEY TURNPIKE	CL858 / 10	1897
NJTP	EXIT 14C EAST BOUND	CL859 / 10	1900

Facility Id: 4652 Case Number: 89-05-12-1001			
EXIT LANE 4 NJ TURNP Facility Id: 3966 Case Number: 88-05-24-1233	INTERCHANGE 14C	CL860 / 10	1902
NJTP Facility Id: 4321 Case Number: 86-10-31-0158	INTERCHANGE 14C	CL861 / 10	1904
NJTP Facility Id: 10707 Case Number: 89-09-18-0950	INTERCHANGE 14C	CL865 / 10	1912
NJ TURNPIKE AUTHORIT Facility Id: 9709 Case Number: 93-6-11-1536-43	INTERCHANGE 14-C	CL866 / 10	1914
IN STORM DRAIN Facility Id: 490 Case Number: 93-1-11-1906-19	NJTP 14 C SOUTH	CL867 / 10	1916
INTERCHANGE 14 TOLL Facility Id: 21516 Case Number: 93-12-23-0929-08	***NEW JERSEY TPKE MP 1***	***CM869 / 7***	***1924***
ON SIDE OF ROADWAY-E Facility Id: 16198 Case Number: 95-10-11-0213-09	MM 104.8 SB OUTER	CK871 / 7	1931
ON SIDE OF ROADWAY/E Facility Id: 16200 Case Number: 95-10-11-0319-17	SB-MM 104.8 OUTER	CK872 / 7	1933
EMERY FREIGHT TERMIN Facility Id: 89296 Case Number: 01-12-15-1633-21	100 PORT ST	CN873 / 7	1935
UPS CARTAGE SERVICES Facility Id: 14593 Facility Id: 15996 Case Number: 89-12-28-1021 Case Number: 95-10-6-1330-40	***100 PORT ST***	***CN877 / 7***	***1941***
EMORY AIR FREIGHT	100 PORT ST	CN890 / 7	1959
ON ROADWAY (NEAR AIR Facility Id: 7440 Case Number: 96-5-14-1104-14	TOLL ROAD N RAMP 14	CM892 / 7	1961
DOBBS SER INT INC Facility Id: 3108 Case Number: 90-03-14-1144	***156 PORT ST***	***CQ904 / 7***	***1978***
BETWEEN 14A AND 14 Facility Id: 1904 Case Number: 92-2-3-1122-52	0.2 WEST NWK BAY EXT	914 / 7	1987
ON ROADWAY Facility Id: 19628 Case Number: 96-12-9-1854-39	PORT ST BRIDGE	CS917 / 7	1990
AREA OF MARINE TERMI Facility Id: 8185	PORT ST BRIDGE W.	CS918 / 7	1992

Case Number: 96-5-24-1134-00			
ROADWAY & STORM DRAI Facility Id: 12075 Case Number: 89-10-20-1241	NJTP MM 104.7 S TRUC	CS919 / 7	1994
ON ROADWAY Facility Id: 14996 Case Number: 95-9-20-0814-11	MM 104.7 NORTH OUTER	CS920 / 7	1996
CAR LOT Facility Id: 544122 Incident Status: Terminated Case Number: 15-01-05-0908-05	***100 PHILLIPS ST***	***CT923 / 10***	***2003***
ON ROADWAY Facility Id: 3527 Case Number: 97-3-22-1212-59	PORT ST/CORBIN ST	CU925 / 7	2007
ROADWAY Facility Id: 5519 Case Number: 90-05-02-0616	PORT ST BY SERVICE R	CU928 / 7	2010
SPILL ON ROADWAY/NEW Facility Id: 13583 Case Number: 95-8-25-1059-00	MM N. 0.5 WEST	929 / 7	2012
LIBERTY SCIENCE CENT Facility Id: 9879 Case Number: 96-6-21-0949-02	PHILLIP ST	CV930 / 10	2014
ALLENTOWN CEMENT COM Facility Id: 37692 Case Number: 99-01-20-0938-39	THOMAS MCGOVEN DR	951 / 10	2050
ON ROADWAY AREA OF Facility Id: 11070 Case Number: 93-7-1-1618-45	35 BAYVIEW AVE	CY953 / 10	2055
NEWARK BAY HUDSON CN Facility Id: 16970 Case Number: 92-10-19-1424-12	MM 0.8 WEST NJTP	954 / 7	2057
KRAFT WARE CORP Facility Id: 35038 Case Number: 98-11-20-1205-46	***675 GARFIELD AVE***	***CZ972 / 10***	***2086***
BAYVIEW AVENUE TRAIL Facility Id: 364094 Incident Status: Continuous Case Number: 10-08-30-1913-18	***5 BAYVIEW AVE***	***DF1001 / 10***	***2133***
LEASE WAY AUTO CARRI Facility Id: 21878 Case Number: 98-03-25-1102-51	318 PORT ST	DG1002 / 7	2135
INTERSECTION OF| Facility Id: 11389 Case Number: 89-10-03-1003	PORT ST & MARLIN ST	DJ1021 / 7	2176
ADRICH CHEMICAL CORP Facility Id: 8519 Case Number: 92-5-28-2353-35	928 DOREMUS AVE	DL1029 / 8	2263
NEWARK BAY	225 PORT NEWARK	DQ1086 / 7	2495

Facility Id: 7580 Facility Id: 7850 Case Number: 89-07-10-1137			
PORT OF NEWARK Facility Id: 882 Case Number: 94-1-20-1655-06	PORT ST	DQ1089 / 7	2500
AREA OF Facility Id: 7774 Case Number: 94-5-6-1827-58	PORT ST	DQ1090 / 7	2502
ON ROADWAY Facility Id: 6258 Case Number: 94-4-15-1411-36	PORT ST	DQ1091 / 7	2504
CONSOLIDATED FREIGHT Facility Id: 1355 Case Number: 97-2-1-0912-59	PORT ST	DQ1092 / 7	2506
TOYOTA VPI CTR. Facility Id: 17178 Case Number: 92-10-22-1221-25	PORT ST	DQ1093 / 7	2508
LIBERTY STATE PARK Facility Id: 5238 Case Number: 89-05-23-1355	***EXIT 14B NJTP***	***DS1098 / 10***	***2520***
AUTO DEALERSHIP TOYO Facility Id: 42952 Case Number: 99-05-12-1759-19	218 E PORT ST	1100 / 8	2524
BALDWIN OIL Facility Id: 14433 Case Number: 91-9-17-1418-39	BURMA RD	DU1106 / 10	2530
IN F/O B. P. Facility Id: 6223 Case Number: 90-05-16-0320	PORT STREET DOREMUS	DX1115 / 8	2551
ON ROADWAY Facility Id: 77420 Case Number: 01-04-25-1103-05	PORT & DORMUS AVE	DX1116 / 8	2553
COLONIAL PIPELINE AR Facility Id: 12860 Case Number: 89-11-08-1742	986 DOREMUS AVE	DY1121 / 8	2556
COLONIAL PIPELINE CO Facility Id: 9350 Case Number: 97-7-12-1642-25	DORREMUS ST	DY1122 / 8	2559
AREA OF Facility Id: 3745 Case Number: 97-3-27-1333-17	DOREMUS & PORT	DX1129 / 8	2564
ROADWAY Facility Id: 9286 Case Number: 92-6-10-0622-56	DOREMUS AVE & PORT	DX1130 / 8	2566
INTERSECTION OF Facility Id: 4656 Case Number: 95-4-3-0845-18	PORT & DOREMUS ST	DX1131 / 8	2568
AT INTERSECTION OF	PORT & DEREMUS AVE	DX1132 / 8	2570

Facility Id: 6151 Case Number: 94-4-14-0944-32			
ON ROADWAY Facility Id: 13411 Case Number: 94-7-27-1213-37	DOREMUS/PORT ST	DX1133 / 8	2572
INTERSECTION OF Facility Id: 43658 Facility Id: 43657 Case Number: 99-05-25-1151-29 Case Number: 99-05-25-1142-05	PORT ST/DOREMUS AVE	DX1135 / 8	2576
MARINE TERMINAL Facility Id: 7103 Case Number: 90-06-01-1530	PORT & DOREMUS	DX1136 / 8	2580
INTERSECTION OF Facility Id: 11440 Case Number: 89-10-04-1049	PORT ST & DOREMUS AV	DX1142 / 8	2589
BALDWIN PAINT Facility Id: 16655 Case Number: 91-10-23-1030-27	15 BURMA RD	EA1149 / 10	2598
DUKANE FABRICS Facility Id: 79438 Case Number: 01-06-05-1434-48	14 BURMA RD	EA1153 / 10	2603
14 BURMA ROAD Facility Id: 765703 Incident Status: Terminated Case Number: 20-08-28-0932-44	***14 BURMA RD***	***EA1157 / 10***	***2608***
BLDG 263 Facility Id: 3232 Case Number: 93-3-4-2230-13	DISTRUBTION ST	EB1158 / 8	2647
Not reported Facility Id: 6603 Case Number: 91-5-13-0217-23	99 CAVEN POINT ROAD	DV1166 / 10	2656
FABUWOOD CABINETRY C Facility Id: 21206 Case Number: 94-12-2-0933-13	***99 CAVEN POINT RD***	***DV1168 / 10***	***2658***
AREA OF Facility Id: 21214 Case Number: 94-12-2-1017-15	99 CAVEN POINT RD	DV1169 / 10	2661
Not reported Facility Id: 632914 Incident Status: Terminated Case Number: 17-03-08-1606-03	99 CAVEN POINT RD	DV1170 / 10	2663
Not reported Facility Id: 534771 Incident Status: Terminated Case Number: 14-10-01-1122-14	165 FIRMENICH WAY	DZ1176 / 8	2669
XPO LOGISTICS FREIGH Facility Id: 2086 Facility Id: 551005 Incident Status: Terminated	***300 E PRT ST***	***EE1200 / 8***	***2790***

Case Number: 95-2-13-1506-23 Case Number: 15-03-25-1215-12			
FIRMENICH Facility Id: 49379 Case Number: 99-09-08-0550-33	***150 FIRMENICH WAY***	***EF1212 / 8***	***2850***
Not reported Facility Id: 506518 Incident Status: Terminated Case Number: 14-01-30-1808-09	390 PORT ST	EG1241 / 8	3010
HUDSON COUNTY CHROMA Facility Id: 2247 Case Number: 94-2-11-1044-44	***90 CAVEN POINT RD***	***EH1245 / 10***	***3015***
ON ROADWAY Facility Id: 341 Case Number: 91-1-9-1325-26	NJTP MM N 1.9W	EP1283 / 8	3058
NJ TURNPIKE WEST BET Facility Id: 2023 Case Number: 92-2-4-1706-19	14 AND 14A	EP1284 / 8	3060
JERSEY CITY INCINE Facility Id: 69971 Case Number: 00-10-26-1321-06	35 CAVEN POINT RD	ER1308 / 10	3117
ULTRAMAR PETROLEUM Facility Id: 1221 Case Number: 90-01-29-1542	25 CAVEN POINT RD	ES1314 / 10	3122
AT INTERSECTION OF Facility Id: 30178 Case Number: 98-08-18-1058-50	80 CRAVEN POINT RD &	ES1315 / 10	3124
ABANDONED FACILITY Facility Id: 5964 Case Number: 92-4-14-1350-00	21 CAVEN POINT RD	ES1317 / 10	3128
ON ROAD Facility Id: 11236 Case Number: 93-7-6-0848-46	20 CAVEN POINT RD	1320 / 10	3132
ON ROADWAY Facility Id: 6892 Facility Id: 7858 Case Number: 96-5-5-1115-47 Case Number: 96-5-20-1343-56	RT 169/RT 440	1362 / 9	3207
GENERAL PLUMBING SUP Facility Id: 41182 Facility Id: 41626 Case Number: 99-04-07-1011-19 Case Number: 99-04-15-1251-22	***1309 KENNEDY BLVD***	***FA1365 / 9***	***3211***
INTERSECTION OF ROUT Facility Id: 74295 Case Number: 01-02-13-1330-04	ROUTE 440	FB1366 / 9	3217
INTERSECTION OF Facility Id: 665 Case Number: 90-01-17-0924	RT 440 & RT 169	FB1367 / 9	3219
IN ROADWAY	20 CABLE POINT RD	FD1372 / 10	3229

Facility Id: 16363 Case Number: 91-10-18-1108-52			
ROADWAY Facility Id: 13989 Case Number: 92-8-25-0849-21	45 E.LINDEN	FD1376 / 10	3235
BEACON OIL INC	1262 KENNEDY BLVD	FF1378 / 9	3239
GENERAL PLUMBING SUP Facility Id: 41624 Case Number: 99-04-15-1247-08	132-136 W. 58TH ST	FG1386 / 9	3244
Not reported Facility Id: 19455 Case Number: 98-02-02-1456-25	126 W.57TH ST	FL1425 / 9	3307
PRIVATE HOME Facility Id: 1307 Case Number: 87-03-17-1701	101 WEST 57TH STREET	FM1447 / 9	3330
AT INTERSECTION OF Facility Id: 2737 Case Number: 94-2-21-0839-03	RT 169 & AVE C	FO1450 / 9	3333
ROADWAY Facility Id: 15 Case Number: 97-1-2-0400-02	RT 169/AVE C	FO1463 / 9	3349
RESIDENCE Facility Id: 683 Case Number: 94-1-17-1011-40	34 GARFIELD AVE	FS1475 / 9	3363
AREA OF Facility Id: 8404 Case Number: 92-5-27-1353-26	328 AVE.B	FR1479 / 9	3374
Not reported Facility Id: 683428 Incident Status: Terminated Case Number: 18-07-18-1557-33	43 GARFIELD AVE	FU1496 / 9	3393
Not reported Facility Id: 565405 Incident Status: Terminated Case Number: 15-07-15-1659-15	2-16 GARFIELD AVE	GA1540 / 13	3450
Not reported Facility Id: 125986 Incident Status: Terminated Case Number: 04-12-21-1220-47	2-16 GARFIELD AVE	GA1544 / 13	3457
NJ TURNPIKE-EXIT 14- Facility Id: 1891 Case Number: 92-2-3-0938-11	INBOUND TOLL PLAZA	GC1571 / 13	3561
EXIT 14A (ON ROADWAY Facility Id: 2090 Case Number: 90-02-19-1751	OUTSIDE TOLLBOOTH	GC1572 / 13	3563
EXIT 14A - TW RAMP Facility Id: 13318 Case Number: 91-8-29-1145-46	NEW JERSEY TURNPIKE	GD1573 / 13	3565
INTERCHANGE 14A	LANE 2 ENTRY	GD1574 / 13	3567

Facility Id: 168
Case Number: 91-1-4-1517-33

NJ SPILLS 90: SPILLS 90 data from FirstSearch

A review of the NJ SPILLS 90 list, as provided by EDR, and dated 06/15/2012 has revealed that there are 2 NJ SPILLS 90 sites within the requested target property.

Site	Address	Map ID / Focus Map(s)	Page
FIRMINISH Status: CONTINUOUS Site Id: 05-10-20-0818-06	150 FIRMINISH WAY	EF1206 / 8	2837
AREA OF OPEN LOT. Status: INTERMITTENT Site Id: 12-01-05-1147-15	1 CAVEN POINT ROAD	EZ1359 / 10	3206

Other Ascertainable Records

RCRA NonGen / NLR: RCRA - Non Generators / No Longer Regulated

A review of the RCRA NonGen / NLR list, as provided by EDR, and dated 12/14/2020 has revealed that there are 41 RCRA NonGen / NLR sites within the requested target property.

Site	Address	Map ID / Focus Map(s)	Page
NJ DEPT OF ENVIRONME EPA ID:: NJD986570265	310 13TH ST	K65 / 2	240
LITTLE TOPSYS INC EPA ID:: NJD009304015	777 JERSEY AVE	M75 / 2	256
HUNTER WALTON FOODS EPA ID:: NJD001687748	310 12TH ST	P100 / 2	294
HOLLAND LLC EPA ID:: NJD000530568	***235 12TH ST***	***R141 / 2***	***389***
STAR ENTERPRISE EPA ID:: NJD986623866	***12TH & ERIE ST***	***S150 / 2***	***414***
GUARANTEE RECORDS MG EPA ID:: NJR000004937	215 COLES ST - 4TH F	T170 / 2	443
US CUSTOMS SERVICE EPA ID:: NJD053522868	215 COLES ST	T173 / 2	447
TUNNEL PLAZA INC EPA ID:: NJD075153742	726 JERSEY AVE	X213 / 6	508
360 9 STREET LLC EPA ID:: NJR986641868	364 9TH ST	AA240 / 6	553
J J D AUTO BODY INC EPA ID:: NJ0000878462	744-8 COMMUNIPAW AVE	AD260 / 6	759
MODERN VILLAGE DEVEL EPA ID:: NJD982274250	381 8TH ST	AE274 / 6	779
PUBLIC SCHOOL 5	182 MERSELES ST	AM356 / 6	923

EPA ID:: NJD982188245			
JERSEY CITY BD OF ED EPA ID:: NJD120547666	35 COLGATE ST	AV426 / 6	1042
ACME SANITATION EPA ID:: NJD986588523	7 BROOK ST	AZ465 / 6	1188
SUNOCO SERVICE STATI EPA ID:: NJD000697532	465 GRAND ST	BG510 / 6	1278
PSE&G SO WATERFRONT EPA ID:: NJR986639813	***433 GRAND ST***	***BF537 / 6***	***1332***
GARGANT INC EPA ID:: NJR000066415	437-445 WHITON ST	BL572 / 6	1410
ROSSI OIL COMPANY EPA ID:: NJD001510403	***6-10 ASH PLACE***	***BN593 / 6***	***1441***
NJDEPE - SITE 092 EPA ID:: NJR000006585	DUE E FROM ASH & PIN	BN615 / 6	1477
SUMMIT METALS CORP EPA ID:: NJD043607233	***FOOT OF JERSEY AVE***	***BP620 / 6***	***1483***
PITTSBURGH METALS & EPA ID:: NJD981490295	***41-59 AETNA STREET (***	***BP653 / 6***	***1536***
LIGNUM CHEMICAL WORK EPA ID:: NJD986611598	***127 MONITOR ST***	***BT677 / 6***	***1572***
HUDSON UNITED BANK EPA ID:: NJD981561194	125 MONITOR ST - LOA	BT685 / 6	1599
100 MONITOR STREET EPA ID:: NJD001347228	***100 MONITOR ST***	***BV702 / 6***	***1620***
CONRAIL - VIP CONTAI EPA ID:: NJD986571552	***248 JOHNSON AVE***	***BY730 / 6***	***1681***
JERSEY CITY SEMPRE C EPA ID:: NJR000017251	231 COMMUNIPAW AVE	CI829 / 11	1862
NJDEPE - SITE 093 EPA ID:: NJR000006791	COMMUNIPAW AVE & PHI	870 / 10	1927
EMERY WORLDWIDE A CF EPA ID:: NJD986615292	***100 PORT ST***	***CN874 / 7***	***1937***
USEPA REG 2 EPA ID:: NJP000966804	***BAYVIEW AVE & GARFIE***	***DF1009 / 10***	***2143***
NJDEPE - SITE 178 EPA ID:: NJR000006684	BURMA RD & THEODORE	DO1076 / 10	2482
PSE&G PORT STREET-FE EPA ID:: NJR986661981	DOREMUS AVE & PRT ST	DX1145 / 8	2592
STREICHLER TRUCKING EPA ID:: NJR000055442	***100 CAVEN POINT RD***	***ED1192 / 10***	***2741***
CAVEN POINT SITES 2- EPA ID:: NJ0000353151	80 CAVEN POINT RD	EK1260 / 10	3030
P P G INDUSTRIES INC EPA ID:: NJD080623309	60 CAVEN POINT RD	EO1281 / 10	3052
TANKPORT PPG PROJECT	35 CAVEN POINT RD	ER1295 / 10	3077

EPA ID:: NJD052456431			
TANKPORT ULTRAMAR PR	***35 CAVEN POINT RD PE***	***ER1300 / 10***	***3093***
EPA ID:: NJD986583409			
NJDEPE - SITE 067	CHAPEL AVE - EMPTY L	EW1328 / 10	3148
EPA ID:: NJR000006783			
CAVEN POINT ARMY BAS	FT CHAPEL AVE & CAVE	EX1349 / 10	3174
EPA ID:: NJD980647465			
NJDOT BRIDGE BLASTIN	STRUCTURE 0915-150 R	1370 / 9	3225
EPA ID:: NJR000020032			
NATIONAL BULK TRANSP	50-C CAVEN POINT AVE	FJ1415 / 9	3295
EPA ID:: NJD980772420			
CONRAIL GREENVILLE Y	CAVEN POINT RD	FN1443 / 10	3325
EPA ID:: NJD982737819			

TSCA: Toxic Substances Control Act

A review of the TSCA list, as provided by EDR, and dated 12/31/2016 has revealed that there are 5 TSCA sites within the requested target property.

Site	Address	Map ID / Focus Map(s)	Page
CHEM-FLEUR INTERNATI	928-964 DOREMUS AVE	DL1031 / 8	2265
Chemical Number: 98511			
Chemical Number: 20651712			
Chemical Number: 1200142			
FIRMENICH INC	928-964 DOREMUS AVE	DL1032 / 8	2266
Chemical Number: 142927			
Chemical Number: 124196			
Chemical Number: 105873			
Chemical Number: 97541			
Chemical Number: 51806236			
**Additional key fields are available in the Map Findings section*			
FIRMENICH INC	928-964 DOREMUS AVE	DL1033 / 8	2266
Chemical Number: 1504741			
Chemical Number: 64644344			
Chemical Number: 5585397			
Chemical Number: 13372775			
Chemical Number: 8000348			
**Additional key fields are available in the Map Findings section*			
FIRMENICH INCORPORAT	150 FIRMENICH WAY	EF1208 / 8	2840
FIRMENICH - PORT NEW	150 FIRMENICH WAY	EF1231 / 8	2997

TRIS: Toxic Chemical Release Inventory System

A review of the TRIS list, as provided by EDR, and dated 12/31/2018 has revealed that there is 1 TRIS site within the requested target property.

Site	Address	Map ID / Focus Map(s)	Page
CHEM FLUER/FIRMENICH	150 FIRMENICH WAY	EF1226 / 8	2968

EXECUTIVE SUMMARY

TRIS ID: 07114CHMFL92896

SSTS: Section 7 Tracking Systems

A review of the SSTS list, as provided by EDR, and dated 01/20/2021 has revealed that there is 1 SSTS site within the requested target property.

Site	Address	Map ID / Focus Map(s)	Page
RELIABLE WOOD PRODUC Registration Number:: 084789-NJ-001	1 CAVEN PT RD	EZ1354 / 10	3184

ROD: Records Of Decision

A review of the ROD list, as provided by EDR, and dated 12/30/2020 has revealed that there is 1 ROD site within the requested target property.

Site	Address	Map ID / Focus Map(s)	Page
DIAMOND ALKALI CO. EPA ID:: NJD980528996	***80 LISTER AVE***	***Region / 8,9***	***115***

RMP: Risk Management Plans

A review of the RMP list, as provided by EDR, and dated 11/02/2020 has revealed that there is 1 RMP site within the requested target property.

Site	Address	Map ID / Focus Map(s)	Page
CHEM FLEUR	150 FIRMENICH WAY	EF1220 / 8	2955

RAATS: RCRA Administrative Action Tracking System

A review of the RAATS list, as provided by EDR, and dated 04/17/1995 has revealed that there is 1 RAATS site within the requested target property.

Site	Address	Map ID / Focus Map(s)	Page
LIGNUM CHEMICAL WORK Status: 01 Status: 16 Facility ID: NJD986611598	***127 MONITOR ST***	***BT677 / 6***	***1572***

PRP: Potentially Responsible Parties

A review of the PRP list, as provided by EDR, and dated 12/30/2020 has revealed that there are 4 PRP sites within the requested target property.

Site	Address	Map ID / Focus Map(s)	Page
DIAMOND ALKALI CO.	***80 LISTER AVE***	***Region / 8,9***	***115***
PITTSBURGH METALS &	***41-59 AETNA STREET (***	***BP653 / 6***	***1536***
METROPOLITAN PETROLE	35 CAVEN POINT ROAD	ER1311 / 10	3120

Site	Address	Map ID / Focus Map(s)	Page
TWIN CITY AUTO WRECK	1097 BROADWAY	GA1555 / 13	3471

PADS: PCB Activity Database System

A review of the PADS list, as provided by EDR, and dated 11/19/2020 has revealed that there are 3 PADS sites within the requested target property.

Site	Address	Map ID / Focus Map(s)	Page
DRUM DUMP SOUTH	52 AETNA STREET	BP625 / 6	1494
PITTSBURGH METAL & G	***41-59 AETNA ST***	***BP652 / 6***	***1533***
METALLIX INC SOUTH(B	***35-39 AETNA ST***	***BS661 / 6***	***1549***

ICIS: Integrated Compliance Information System

A review of the ICIS list, as provided by EDR, and dated 11/18/2016 has revealed that there are 13 ICIS sites within the requested target property.

Site	Address	Map ID / Focus Map(s)	Page
DIAMOND ALKALI CO. FRS ID:: 110009324409	***80 LISTER AVE***	***Region / 8,9***	***115***
NJDOT -MAINENANCE YA FRS ID:: 110012286793	***401 RTS 1 & 9 (TONNE***	***AR399 / 6***	***999***
SUMMIT METALS CORP FRS ID:: 110007924096	***FOOT OF JERSEY AVE***	***BP620 / 6***	***1483***
PITTSBURGH METALS & FRS ID:: 110004191259	***41-59 AETNA STREET***	***BP655 / 6***	***1543***
RFE INDUSTRIES INC FRS ID:: 110054918176	FOOT OF JERSEY AVENU	BR670 / 6	1559
LIGNUM CHEMICAL WORK FRS ID:: 110004226445	***127 MONITOR ST***	***BT677 / 6***	***1572***
GETTY SERVICE STATIO FRS ID:: 110015189160	***676 GARFIELD AVE***	***CZ983 / 10***	***2099***
CHEM FLEUR/FIRMENICH FRS ID:: 110006175370	***150 FIRMENICH WAY***	***DL1028 / 8***	***2184***
DG3 NORTH AMERICA IN FRS ID:: 110013676637	***100 BURMA ROAD***	***DO1060 / 10***	***2379***
200 EAST PORT STREET FRS ID:: 110022312807	***200 EAST PORT STREET***	***DX1123 / 8***	***2561***
ULTRAMAR PETROLEUM I FRS ID:: 110029887512	***35 CAVEN POINT RD***	***ER1298 / 10***	***3083***
RAPID INDUSTRIAL PLA FRS ID:: 110001533190	***13 LINDEN AVE E***	***FE1389 / 9***	***3247***
ARMORED INC FRS ID:: 110030785274	***EAST LINDEN AVE***	***FE1394 / 9***	***3276***

EXECUTIVE SUMMARY

FTTS: FIFRA/ TSCA Tracking System - FIFRA (Federal Insecticide, Fungicide, & Rodenticide Act)/TSCA (Toxic Substances Control Act)

A review of the FTTS list, as provided by EDR, has revealed that there are 3 FTTS sites within the requested target property.

Site	Address	Map ID / Focus Map(s)	Page
REMCO BINDERY, INC	265 COLES ST	E18 / 2	179
Database: FTTS INSP, Date of Government Version: 04/09/2009			
SEALE & ASSOCIATION	***102 PALISADE AVE***	***C26 / 2***	***193***
Database: FTTS INSP, Date of Government Version: 04/09/2009			
JERSEY CITY SCHOOL D	182 MERSELES ST	AM358 / 6	927
Database: FTTS INSP, Date of Government Version: 04/09/2009			

HIST FTTS: FIFRA/TSCA Tracking System Administrative Case Listing

A review of the HIST FTTS list, as provided by EDR, has revealed that there are 3 HIST FTTS sites within the requested target property.

Site	Address	Map ID / Focus Map(s)	Page
REMCO BINDERY, INC	265 COLES ST	E20 / 2	180
Database: HIST FTTS INSP, Date of Government Version: 10/19/2006			
SEALE & ASSOCIATION	***102 PALISADE AVE***	***C26 / 2***	***193***
Database: HIST FTTS INSP, Date of Government Version: 10/19/2006			
JERSEY CITY SCHOOL D	182 MERSELES ST	AM354 / 6	922
Database: HIST FTTS INSP, Date of Government Version: 10/19/2006			

CONSENT: Superfund (CERCLA) Consent Decrees

A review of the CONSENT list, as provided by EDR, and dated 12/31/2020 has revealed that there is 1 CONSENT site within the requested target property.

Site	Address	Map ID / Focus Map(s)	Page
DIAMOND ALKALI CO.	***80 LISTER AVE***	***Region / 8,9***	***115***

LEAD SMELTERS: Lead Smelter Sites

A review of the LEAD SMELTERS list, as provided by EDR, has revealed that there are 2 LEAD SMELTERS sites within the requested target property.

Site	Address	Map ID / Focus Map(s)	Page
AETNA SMELTING & REF	13 CENTER	BA479 / 6	1210
Database: LEAD SMELTER 2, Date of Government Version: 04/05/2001			
Site number:: 211			
RICHARD METAL REFINI	675 GARFIELD AVE.	CZ969 / 10	2085
Database: LEAD SMELTER 2, Date of Government Version: 04/05/2001			
Site number:: 212			

EXECUTIVE SUMMARY

US AIRS: Aerometric Information Retrieval System Facility Subsystem

A review of the US AIRS list, as provided by EDR, has revealed that there are 16 US AIRS sites within the requested target property.

Site	Address	Map ID / Focus Map(s)	Page
REMCO BINDERY INC	***265 COLES ST***	***E19 / 2***	***179***
Database: US AIRS MINOR, Date of Government Version: 10/12/2016 EPA plant ID:: 110001538765			
SUNOCO 00069351	248 14TH ST	G53 / 2	225
Database: US AIRS MINOR, Date of Government Version: 10/12/2016 EPA plant ID:: 110045441349			
HOLLAND LLC- AMOCO	235 12TH STREET	R142 / 2	395
Database: US AIRS MINOR, Date of Government Version: 10/12/2016 EPA plant ID:: 110014529929			
STAR ENTERPRISE	***12TH & ERIE ST***	***S150 / 2***	***414***
Database: US AIRS MINOR, Date of Government Version: 10/12/2016 EPA plant ID:: 110007961893			
TAILORED KITCHEN COM	380 9TH STREET	AA233 / 6	547
Database: US AIRS MINOR, Date of Government Version: 10/12/2016 EPA plant ID:: 110001533207			
COLONY CLEANERS	***436 GRAND ST***	***BF531 / 6***	***1320***
Database: US AIRS MINOR, Date of Government Version: 10/12/2016 EPA plant ID:: 110001545739			
ROSSI OIL COMPANY	***6-10 ASH PLACE***	***BN593 / 6***	***1441***
Database: US AIRS MINOR, Date of Government Version: 10/12/2016 EPA plant ID:: 110004135098			
T&J LANDFILL (FORMER	***39 OLYMPIA DR***	***CA743 / 3***	***1701***
Database: US AIRS MINOR, Date of Government Version: 10/12/2016			
ROCKRETE RECYCLING C	***925 DOREMUS AVENUE***	***DE1022 / 8***	***2178***
Database: US AIRS MINOR, Date of Government Version: 10/12/2016 EPA plant ID:: 110001527367			
CHEM FLEUR/FIRMENICH	***150 FIRMENICH WAY***	***DL1028 / 8***	***2184***
Database: US AIRS MINOR, Date of Government Version: 10/12/2016 EPA plant ID:: 110006175370			
DG3 NORTH AMERICA IN	***100 BURMA ROAD***	***DO1060 / 10***	***2379***
Database: US AIRS (AFS), Date of Government Version: 10/12/2016 EPA plant ID:: 110013676637			
LIBERTY STONE & AGGR	***50 CAVEN POINT ROAD***	***EQ1290 / 10***	***3071***
Database: US AIRS (AFS), Date of Government Version: 10/12/2016 EPA plant ID:: 110045445639			
PACE GLASS INC	1 CAVEN POINT ROAD	EZ1361 / 10	3206
Database: US AIRS MINOR, Date of Government Version: 10/12/2016			
RAPID INDUSTRIAL PLA	***13 LINDEN AVE E***	***FE1389 / 9***	***3247***
Database: US AIRS MINOR, Date of Government Version: 10/12/2016 EPA plant ID:: 110001533190			
ARMORED INC	***EAST LINDEN AVE***	***FE1394 / 9***	***3276***
Database: US AIRS (AFS), Date of Government Version: 10/12/2016 EPA plant ID:: 110030785274			
TWIN CITY SHOPPING C	***2 GARFIELD AVE***	***GA1545 / 13***	***3459***
Database: US AIRS MINOR, Date of Government Version: 10/12/2016			

EXECUTIVE SUMMARY

EPA plant ID:: 110001545837

FINDS: Facility Index System/Facility Registry System

A review of the FINDS list, as provided by EDR, and dated 02/03/2021 has revealed that there are 295 FINDS sites within the requested target property.

Site	Address	Map ID / Focus Map(s)	Page
STATCO WAREHOUSE CO	301 SIXTEENTH ST	B5 / 2	167
FUTURE GENERATION @ Registry ID:: 110032569619	112 PALISADE AVE	C12 / 2	175
104 110 PALISADE AVE Registry ID:: 110040787967	104 110 PALISADE AVE	C13 / 2	176
REMCO BINDERY INC Registry ID:: 110001538765	***265 COLES ST***	***E19 / 2***	***179***
HERMANS TRUCK PARTS Registry ID:: 110032238497	264 COLES ST	E22 / 2	183
SEALE & ASSOCIATION Registry ID:: 110028121164	102 PALISADE AVENUE	C27 / 2	194
EMERSON LOFTS Registry ID:: 110070380484	***255-259 COLES STREET***	***E33 / 2***	***203***
STATCO WAREHOUSE CO	255-25P COLES ST	E35 / 2	204
FONSECA PAINTS CORP Registry ID:: 110040201171	86 PALISADE AVE	F40 / 2	210
SUNOCO RETAIL Registry ID:: 110007700121	***14TH ST & JERSEY AVE***	***G44 / 2***	***214***
THOMPSON PACKAGING N Registry ID:: 110032157421	251 COLES ST	H46 / 2	216
TAG INVESTMENTS Registry ID:: 110031649777	80 82 PALISADE AVE	F47 / 2	216
SUNOCO SERVICE STATI Registry ID:: 110014547231	***248 14TH ST***	***G57 / 2***	***229***
74 PALISADE AVENUE Registry ID:: 110040787958	74 PALISADE AVE	I58 / 2	229
NJ DEPT OF ENVIRONME Registry ID:: 110004210087	***310 13TH ST***	***K63 / 2***	***237***
JCHA HUDSON GARDENS Registry ID:: 110070394813	35 PALISADE AVE	L66 / 2	243
MOSELLO REALTY CORP Registry ID:: 110029586133	233 COLES ST	J70 / 2	246
LITTLE TOPSYS INC Registry ID:: 110004143114	***777 JERSEY AVENUE***	***M76 / 2***	***259***
PORT AUTH NY/NJ CENT Registry ID:: 110023770114	***777 JERSEY AVE***	***M79 / 2***	***276***
UNITED WATER CO JERS Registry ID:: 110032526185	13TH ST & COLES ST	J83 / 2	280
MOON PYO INC	227 COLES ST	J90 / 2	285

Registry ID:: 110062880912			
NEXUS DEVELOMENT Registry ID:: 110032895954	572 MONMOUTH ST	O94 / 2	289
HUNTER WALTON FOODS Registry ID:: 110004135515	***310 12TH ST***	***P96 / 2***	***290***
HOME DEPOT INC #6845 Registry ID:: 110021012973	***180 12TH ST***	***Q106 / 2***	***336***
TUNNELL STATION Registry ID:: 110043386975	200 12TH ST	Q114 / 2	349
HUDSON CNTY CHROMATE Registry ID:: 110030595167	NEW JERSEY TPKE	Q121 / 2	362
HOLLAND LLC- AMOCO Registry ID:: 110014529929	***235 12TH ST***	***R143 / 2***	***396***
SHELL SERVICE STATIO Registry ID:: 110007961893	***12TH & ERIE STREET***	***S159 / 2***	***428***
GUARANTEE RECORDS MG Registry ID:: 110004249411	***215 COLES ST - 4TH F***	***T171 / 2***	***447***
US CUSTOMS SERVICE Registry ID:: 110004156109	***215 COLES ST***	***T175 / 2***	***457***
NATIONAL COLD STORAG Registry ID:: 110032159090	***MONMOUTH ST & 12TH S***	***177 / 2***	***460***
NEWPORT ASSOCIATES R	535 MONMOUTH STREET	U178 / 2	460
RAMPART SITE Registry ID:: 110070157073	535 MONMOUTH ST	U180 / 2	463
NJDEP Registry ID:: 110028988905	MONMOUTH ST & 10TH S	W187 / 6	471
NJDEPE - SITE 165 Registry ID:: 110014847050	***JERSEY AVE & AETNA S***	***X192 / 6***	***478***
NJDEPE - SITE 185 Registry ID:: 110014936258	***JERSEY AVE & AETNA S***	***X193 / 6***	***478***
ASSURED QUALITY MANA Registry ID:: 110030621343	345 10TH ST	W196 / 6	480
A1 SELF STORAGE Registry ID:: 110030692622	345 10TH ST	W197 / 6	480
REVETMENT HOUSE Registry ID:: 110057083542	310 10TH ST	Y199 / 6	483
TUNNEL PLAZA INC Registry ID:: 110004163253	***726 JERSEY AVE***	***X201 / 6***	***492***
EXXON SERVICE STATIO Registry ID:: 110014477805	726 JERSEY AVE	X209 / 6	503
EMBANKMENT HOUSE Registry ID:: 110057083524	270 10TH ST	Z218 / 6	529
FERRARO TRANSPORTATI Registry ID:: 110032135605	305 10TH ST	Y220 / 6	536
GARDEN PRESCHOOL PRO Registry ID:: 110040296373	242 10TH ST	X223 / 6	538
273 273 1/2 10TH STR	273 273 10TH ST	Z225 / 6	539

Registry ID:: 110040788467			
AMERICAN RAILWAY EXP Registry ID:: 110040786129	262 BRUNSWICK ST	AA229 / 6	543
TAILORED KITCHEN COM Registry ID:: 110001533207	***380 9TH ST***	***AA234 / 6***	***548***
NINTH STREET TWO URB Registry ID:: 110070432956	372 9TH ST	AA236 / 6	550
360 NINTH STREET Registry ID:: 110070217389	364 9TH STREET	AA239 / 6	553
360 9 STREET LLC Registry ID:: 110060284099	***364 9TH ST***	***AA241 / 6***	***557***
9TH STREET TWO URBAN Registry ID:: 110029922886	360 9TH ST	AA246 / 6	562
PAIN MANAGEMENT & RE Registry ID:: 110032555848	330 9TH ST	AB252 / 6	752
ALARIS HEALTH DIALYS	328 9TH ST	AB253 / 6	753
RODRIGUEZ EILEEN Registry ID:: 110032367819	322 9TH ST	AB255 / 6	754
385 8TH STREET JERSE	385 8TH ST	AE263 / 6	766
HUDSON CNTY CHROMATE Registry ID:: 110030728899	383 8TH ST	AE268 / 6	773
TIERRA SOLUTIONS INC Registry ID:: 110045553655	***383 EIGHTH ST***	***AE270 / 6***	***777***
HUDSON CNTY CHROMATE Registry ID:: 110032250114	379 381 8TH ST	AE272 / 6	778
MODERN VILLAGE DEVEL Registry ID:: 110028845267	***381 8TH ST***	***AE275 / 6***	***782***
PAUL BUCCI PLUMBING Registry ID:: 110032159189	29 31 DIVISION ST	AF282 / 6	787
CADILLAC LIMO RENTIN Registry ID:: 110040389870	403 7TH ST	AG289 / 6	796
ART MOVING CO Registry ID:: 110040379952	374 7TH ST	AI295 / 6	809
FRANK J VERGA Registry ID:: 110030523093	***389 7TH ST***	***AF301 / 6***	***817***
ZIGGYS AUTO BODY INC Registry ID:: 110032190233	379 385 7TH ST	AF305 / 6	823
DESIMON AUTO BODY IN Registry ID:: 110004145158	***380 NEWARK AVE***	***AJ320 / 6***	***845***
380 NEWARK REALTY UR Registry ID:: 110069514813	***380 NEWARK AVE***	***AJ321 / 6***	***845***
ROSEMONT PROPERTIES Registry ID:: 110040384296	361 NEWARK AVE	AJ330 / 6	893
JERSEY CITY FIRE DEP Registry ID:: 110030545694	355 NEWARK AVE	AJ336 / 6	900
PALMACCIO FRANK Registry ID:: 110032544600	NEWARK AVE	AK344 / 6	906
FALESTO BROTHERS INC	200 MERSELES ST	AL346 / 6	907

Registry ID:: 110032181868			
JERSEY CITY BD OF ED Registry ID:: 110014628769	***182 196 MERSELES ST***	***AL350 / 6***	***917***
JEWEL ELECTRIC SUPPL Registry ID:: 110015740475	455 3RD ST	352 / 6	918
JERSEY CITY MARY BEN Registry ID:: 110054180809	3RD ST & MERSELES ST	AM359 / 6	928
HOME LAUNDRY SERVICE Registry ID:: 110030602006	419 3RD ST	AM362 / 6	931
MERSELES STREET OIL Registry ID:: 110056091358	462 2ND ST	AO369 / 6	943
JV ENTERPRISES Registry ID:: 110064498351	454 2ND ST	AO371 / 6	945
SARGISOFF EXPORT COR Registry ID:: 110032181706	457 2ND ST	AO373 / 6	945
BRUNO & CHICONELLI Registry ID:: 110032557347	432 2ND ST	AO379 / 6	953
CRESCENT COURT CONDO Registry ID:: 110064498191	443 2ND ST	AO382 / 6	958
100 102 COLGATE STRE Registry ID:: 110054181023	100 102 COLGATE ST	AP385 / 6	961
MERSELES STREET PROP Registry ID:: 110032553653	***426 430 1ST ST***	***AQ387 / 6***	***964***
MARIAN TOWERS APARTM Registry ID:: 110031847492	400 1ST ST	AR398 / 6	999
NJDOT -MAINENANCE YA Registry ID:: 110012286793	***401 RTS 1 & 9 (TONNE***	***AR399 / 6***	***999***
CONRAIL CORP MONTGOM Registry ID:: 110014757593	MONTGOMERY ST & NEW	401 / 6	1014
CONRAIL CORP Registry ID:: 110029450626	CHOPIN CT & MONTOGOM	AS404 / 6	1018
BADILLO KELLY & NEGR Registry ID:: 110044913403	87 MERSELES ST	AT408 / 6	1021
A AMBROSIA JR TRUCKI Registry ID:: 110029401350	CENTER ST & MONTGOME	AU410 / 6	1025
SUPER SERVICE MVA Registry ID:: 110046419390	MONTGOMERY ST & CENT	AU411 / 6	1025
N SIPERSTEIN INC @ S Registry ID:: 110032150678	415 MONTGOMERY ST	AV413 / 6	1026
MONTGOMERY GATEWAY E Registry ID:: 110045389806	383 389 MONTGOMERY S	AV423 / 6	1041
JERSEY CITY BD OF ED Registry ID:: 110004171556	***35 COLGATE STREET***	***AV428 / 6***	***1048***
TALON PAINT PRODUCTS Registry ID:: 110070275808	207 BRIGHT STREET	AX442 / 6	1087
TALON PAINT PRODUCTS	***205 BRIGHT ST***	***AX444 / 6***	***1089***

Registry ID:: 110030632484			
B&B EXCAVATING Registry ID:: 110030529603	20 BROOK ST	AZ457 / 6	1180
PATRIOT CONTRACTING Registry ID:: 110029642019	19 21 BROOK ST	AZ462 / 6	1184
ACME SANITATION Registry ID:: 110004218310	***7 BROOK ST***	***AZ466 / 6***	***1192***
18 CENTER STREET Registry ID:: 110062894747	18 CENTER ST	BA470 / 6	1197
A MELUSO & SONS INC Registry ID:: 110029587917	17 BATES ST	BB473 / 6	1200
SCHOMBURG CHARTER SC Registry ID:: 110029636614	***508 540 GRAND ST***	***BC484 / 6***	***1216***
JERSEY CITY HOUSING Registry ID:: 110030572976	511 GRAND ST	BC493 / 6	1264
JERSEY CITY Registry ID:: 110029470800	LANNI PL & GRAND ST	BE497 / 6	1269
LIBERTY HARBOR NORTH Registry ID:: 110032534381	GRAND ST	BE500 / 6	1270
BORICUA MOTORS INC Registry ID:: 110032214583	462 464 GRAND ST	BG502 / 6	1271
460 GRAND STREET Registry ID:: 110070140819	460 GRAND ST	BG505 / 6	1275
SAFARI AUTO SALES IN Registry ID:: 110035948507	448 GRAND ST	BF507 / 6	1275
SUNOCO SERVICE STATI Registry ID:: 110004131822	***465 GRAND ST***	***BG512 / 6***	***1287***
PSE&G S WATERFRONT S Registry ID:: 110029615637	PACIFIC AVE & GRAND	BF520 / 6	1296
COLONY CLEANERS Registry ID:: 110001545739	***436 GRAND ST***	***BF531 / 6***	***1320***
PSE&G SO WATERFRONT Registry ID:: 110058889911	***433 GRAND ST***	***BF537 / 6***	***1332***
PPG INDUSTRIES INC Registry ID:: 110029341656	PACIFIC AVE PPG 159	BH542 / 6	1362
JERSEY CITY HOUSING Registry ID:: 110032139120	32 BARBARA PL	BI545 / 6	1364
BISHOP SANZARI Registry ID:: 110029444652	NEW JERSEY TPKE EXIT	BH547 / 6	1365
QUALITY CARTAGE INC Registry ID:: 110029345091	NEW JERSEY TPKE	BH548 / 6	1366
LAFAYETTE SENIOR LIV Registry ID:: 110032261932	***471 489 PACIFIC AVE***	***BJ552 / 6***	***1373***
A MARIANNIS & SONS I Registry ID:: 110029372042	NEW JERSEY TPKE EXIT	556 / 6	1380
470 PACIFIC AVENUE	470 PACIFIC AVE	BK561 / 6	1389

Registry ID:: 110031690775			
GARGANT INC	***437 445 WHITON ST***	***BL567 / 6***	***1406***
Registry ID:: 110032976144			
18 ASH STREET	18 ASH ST	BL575 / 6	1419
Registry ID:: 110029587141			
ASH URBAN RENEWAL DE	ASH ST & WHITON ST	BL579 / 6	1424
Registry ID:: 110066996219			
JOHNSTON 11 ASSOC CO	ASH ST & WHITON ST	BL585 / 6	1429
Registry ID:: 110030010814			
ROSSI OIL COMPANY	***6-10 ASH PLACE***	***BN593 / 6***	***1441***
Registry ID:: 110004135098			
FRANK B ROSS CO INC	***4 16 ASH ST***	***BN600 / 6***	***1457***
Registry ID:: 110029883981			
ASH STREET & PINE ST	ASH ST & PINE ST	BN601 / 6	1460
Registry ID:: 110032242534			
HUDSON CNTY CHROMATE	NEW JERSEY TPKE & AS	BO604 / 6	1461
Registry ID:: 110032278899			
ASH STREET/FORMER FR	***2-16 ASH STREET & 44***	***BN607 / 6***	***1466***
Registry ID:: 110070560370			
NJDEP	ASH ST & PINE ST	BN613 / 6	1475
Registry ID:: 110028988184			
PJM REALTY CORP	329 331 PINE ST	BN616 / 6	1480
Registry ID:: 110067144897			
METALLIX INC NORTH	***46 50 AETNA ST***	***BP630 / 6***	***1500***
Registry ID:: 110032291687			
SUMMIT METALS CO INC	36 44 AETNA ST	BP633 / 6	1508
Registry ID:: 110032185551			
JERSEY CITY MUA MILL	JERSEY CITY INS	BP654 / 6	1543
Registry ID:: 110058413006			
PITTSBURGH METALS &	***41-59 AETNA STREET***	***BP655 / 6***	***1543***
Registry ID:: 110004191259			
METALLIX INC	7 39 AETNA ST	BP657 / 6	1545
Registry ID:: 110015599878			
METALLIX INC SOUTH(B	***35-39 AETNA ST***	***BS664 / 6***	***1556***
PITTSBURGH METAL & E	***FOOT OF JERSEY AVENU***	***BR673 / 6***	***1567***
Registry ID:: 110001972606			
SPARTAN CHEMICAL	129 MONITOR ST	BT675 / 6	1570
Registry ID:: 110032234892			
LIGNUM CHEMICAL WORK	***127 MONITOR ST***	***BT677 / 6***	***1572***
Registry ID:: 110004226445			
125 MONITOR STREET O	125 MONITOR ST	BT682 / 6	1596
Registry ID:: 110032148511			
HUDSON UNITED BANK	***125 MONITOR ST***	***BT689 / 6***	***1605***
Registry ID:: 110029498229			
RESIDENTIAL DEVELOPM	121 GARABRANT ST	BU695 / 6	1609
Registry ID:: 110070216952			
100 MONITOR STREET L	***100 MONITOR ST***	***BV696 / 6***	***1610***

Registry ID:: 110004134534			
GORDONIAN PRINTING C Registry ID:: 110015677855	100 MONITOR ST	BV701 / 6	1620
STAR D MFG CO Registry ID:: 110032230743	262 272 JOHNSTON AVE	BW707 / 6	1647
262 JOHNSTON AVENUE Registry ID:: 110029632547	262 JOHNSTON AVE	BW712 / 6	1652
NJ TRANSIT-HUDSON-BE Registry ID:: 110004252022	***265 JOHNSON AVE***	***BW715 / 6***	***1655***
HUDSON CNTY CHROMATE Registry ID:: 110032278880	NEW JERSEY TPKE & JO	BX725 / 6	1679
CONRAIL - VIP CONTAI Registry ID:: 110007949998	***248 JOHNSON AVE***	***BY726 / 6***	***1680***
VIP CONTAINER REPAIR Registry ID:: 110030594701	248 JOHNSTON AVE	BY731 / 6	1688
THE VIEW @ JERSEY CI Registry ID:: 110031741925 Registry ID:: 110059682302	246 JOHNSTON AVE	BY732 / 6	1688
LOTS 76, 79, 80 ENV Registry ID:: 110070218003	246 JOHNSTON AVE/7-3	BY733 / 6	1689
T&J LANDFILL (FORMER Registry ID:: 110059683294	***39 OLYMPIA DR***	***CA743 / 3***	***1701***
NJ TURNPIKE UNDER RA Registry ID:: 110032031977	NEW JERSEY TPKE MM 1	CD750 / 3	1713
NJ TURNPIKE AUTH EXP Registry ID:: 110029888352	NEW JERSEY TPKE	CE756 / 7	1729
LIBERTY HUMANE SOCIE EAST SIDE & WEST SID Registry ID:: 110070212399	235 JERSEY CITY BLVD 235 JERSEY CITY BOUL	CI818 / 11 CI819 / 11	1851 1851
JERSEY CITY SEMPRE C Registry ID:: 110004257081	***231 COMMUNIPAW AVE***	***CI823 / 11***	***1854***
JERSEY CITY SEWER AU Registry ID:: 110014584342	231 COMMUNIPAW AVE	CI826 / 11	1859
JERSEY CITY MUA EAST Registry ID:: 110014850198	PHILLIP ST & COMMUNI	838 / 10	1875
HUDSON CNTY CHROMATE Registry ID:: 110014849209	***NEW JERSEY TURNPIKE***	***CI840 / 11***	***1875***
T&J LF Registry ID:: 110009324506	70 PORT STREET	CJ842 / 7	1878
JERSEY CITY MUNICIPA Registry ID:: 110043717993	PHILLIP STREET & COM	849 / 11	1882
UPS CARTAGE SERVICES Registry ID:: 110070212862	100 PORT ST	CN875 / 7	1940
UPS SUPPLY CHAIN SOL Registry ID:: 110009832422	***100 PORT STREET***	***CN889 / 7***	***1958***
NJ TURNPIKE AUTH NOR Registry ID:: 110029594525	NEW JERSEY TPKE MM 1	CP896 / 7	1968
AVIS RENT A CAR SYST	***30 116 PORT ST***	***CN899 / 7***	***1972***

Registry ID:: 110015052397			
DOBBS INTERNATIONAL Registry ID:: 110014798031	156 PORT ST	CQ905 / 7	1980
T&J CORP SLF Registry ID:: 110031931159	138 184 PORT ST	CR911 / 7	1984
NEELY TRUCKING CO Registry ID:: 110028857333	PORT ST	CS915 / 7	1989
GUARANTEED OVERNIGHT Registry ID:: 110032036776	PORT ST	CS916 / 7	1989
PSE&G M&R STATION NE Registry ID:: 110029587392	PORT ST & CORBIN ST	CU927 / 7	2010
PORT NEWARK Registry ID:: 110064102046	***BERTH 5 CORBIN ST***	***CU931 / 7***	***2016***
HUDSON CNTY CHROMATE Registry ID:: 110031673142	PHILLIP ST JUNCTION	CW934 / 10	2023
JERSEY CITY MUA Registry ID:: 110032565631	7 PHILLIP ST	CV935 / 10	2024
FINISHMASTER INC Registry ID:: 110007969626	***700 GARFIELD AVE***	***CX939 / 10***	***2028***
NJDEP LIBERTY STATE Registry ID:: 110041845938	PHILIP ST & THOMAS M	CV947 / 10	2048
BURMA ROAD DEVELOPME Registry ID:: 110030632652	BURMA RD & THOMAS MC	CV948 / 10	2049
LAFARGE NORTH AMERIC Registry ID:: 110021094224	LAFARGE NORTH AMERIC	950 / 7	2050
EAGLE AUTO SALES OF Registry ID:: 110032145827	682 GARFIELD AVE	CZ958 / 10	2065
PETRYCMENKO PHYSICIA Registry ID:: 110040256763	675 GARFIELD AVE	CZ967 / 10	2083
KRAFTWARE CORP Registry ID:: 110029656101	675 GARFIELD AVE	CZ971 / 10	2086
GETTY SERVICE STATIO Registry ID:: 110015189160	***676 GARFIELD AVE***	***CZ983 / 10***	***2099***
BAYVIEW AVENUE DRUMS Registry ID:: 110042266963	6 BAYVIEW AVENUE	DF999 / 10	2132
BAYVIEW AVENUE TRAIL Registry ID:: 110042228345	5 BAYVIEW AVE	DF1000 / 10	2133
GARFIELD AUTO CENTER Registry ID:: 110015217228	***3 BAYVIEW AVE***	***DF1005 / 10***	***2140***
USEPA REGION 2 BAYVI Registry ID:: 110042314055	***BAYVIEW AVE & GARFIE***	***DF1010 / 10***	***2148***
PORT AUTHORITY-PORT	255 PORT ST	DG1013 / 7	2166
PSE&G PORT STREET SU Registry ID:: 110070216153	255 PRT ST	DG1014 / 7	2166
NJ TURNPIKE AUTH INT Registry ID:: 110028965234	NEW JERSEY TPKE MM 5	DI1017 / 10	2170
ROCKRETE RECYCLING C	***925 DOREMUS AVENUE***	***DE1022 / 8***	***2178***

Registry ID:: 110001527367			
TRT INTERNATIONAL DI Registry ID:: 110062890830	250 PORT ST	DJ1023 / 7	2179
HUDSON CNTY CHROMATE Registry ID:: 110032241278	BURMA RD	DK1025 / 10	2182
NJDEP Registry ID:: 110028876679	BURMA RD	DK1026 / 10	2182
FIRMENICH INC Registry ID:: 110015078422	***928 DOREMUS AVENUE***	***DL1030 / 8***	***2265***
COLONIAL PIPELINE CO Registry ID:: 110037303227	NEW JERSEY TPKE & DO	1035 / 7	2270
14 16 BURMA ROAD COR Registry ID:: 110037354403	97 BURMA RD	DK1044 / 10	2282
NEWARK CITY Registry ID:: 110056075081	910 964 DOREMUS AVE	DL1052 / 8	2304
TOYS R US DISTRIBUTI Registry ID:: 110029636829	***888 964 DOREMUS AVE***	***DL1053 / 8***	***2304***
DG3 NORTH AMERICA IN Registry ID:: 110013676637	***100 BURMA ROAD***	***DO1062 / 10***	***2396***
DIVERSIFIED GLOBAL G Registry ID:: 110041109546	100 BURMA RD	DO1064 / 10	2459
NJDEPE - SITE 178 Registry ID:: 110007968994	***BURMA RD & THEODORE***	***DO1079 / 10***	***2489***
HUDSON CNTY CHROMATE Registry ID:: 110031678156	BURMA RD & THEODORE	DO1081 / 10	2491
BALDWIN OILS & COMMO Registry ID:: 110032241269	1 BURMA RD	DO1082 / 10	2492
SITE 63/65 Registry ID:: 110070212506	1 BURMA ROAD	DO1084 / 10	2492
MAINTENANCE DISTRICT Registry ID:: 110043714282	NJ TURNPIKE MP 5.5	1087 / 10	2499
BEST FOODS MUELLERS Registry ID:: 110029409389	NEW JERSEY TPKE EXIT	DS1099 / 10	2524
ADLER ROOF VACUUMING Registry ID:: 110032070292	95 FIRMENICH WAY	DT1103 / 8	2529
NJDEP BER REGION 1 Registry ID:: 110028859395	99 CRAVEN POINT RD	1108 / 10	2540
HUDSON CNTY CHROMATE Registry ID:: 110032185105	CAVEN POINT RD	DW1113 / 10	2550
PPG INDUSTRIES INC Registry ID:: 110029341825	CAVEN POINT RD	DV1117 / 10	2555
MANHATTAN YATCH CLUB Registry ID:: 110034119273	CAVEN POINT RD	DV1118 / 10	2555
200 EAST PORT STREET Registry ID:: 110022312807	***200 EAST PORT STREET***	***DX1123 / 8***	***2561***
UNITED PARCEL SERVIC	175 FIRMENICH WAY	DZ1124 / 8	2562

Registry ID:: 110029370605			
MELBURN TRUCK LINES Registry ID:: 110028885909	PORT ST & DOREMUS AV	DX1127 / 8	2563
ZITOS EXPRESS Registry ID:: 110029044479	PORT ST & DOREMUS AV	DX1128 / 8	2563
PSEG ENERGY STRONG P Registry ID:: 110070567502	338-544 PORT STREET	DX1148 / 8	2598
14 BURMA ROAD Registry ID:: 110031677371	***14 BURMA RD***	***EA1151 / 10***	***2600***
BURMA FILM STUDIO	14-16 BURMA ROAD	EA1154 / 10	2605
FABUWOOD CABINETRY C Registry ID:: 110056055673	99 CAVEN POINT RD	DV1164 / 10	2655
FIRST AMERICAN CARRI Registry ID:: 110029217283	99 CAVAN POINT RD	DV1165 / 10	2655
FABUWOOD CABINETRY C Registry ID:: 110070278330	99 CAVEN POINT ROAD	DV1167 / 10	2658
PORT PROPERTIES INC Registry ID:: 110031891870	95 123 FIRMENICH WAY	EC1172 / 8	2668
STREICHLER TRUCKING Registry ID:: 110024431925	***100 CAVEN POINT RD***	***ED1177 / 10***	***2671***
HUDSON CNTY CHROMATE Registry ID:: 110009834484	100 CAVEN POINT RD	ED1179 / 10	2724
SOS SALSON INC Registry ID:: 110032198164	100 CAVEN POINT RD	ED1190 / 10	2739
WA RESIDENTIAL CO Registry ID:: 110030803815	100 CAVEN POINT RD	ED1193 / 10	2762
XPO LOGISTICS FREIGH Registry ID:: 110046533293	***300 E PRT ST***	***EE1200 / 8***	***2790***
CONWAY CENTRAL EXPRE Registry ID:: 110004154584	300 PORT ST	EE1201 / 8	2835
SPRINGDALE TIRE SERV Registry ID:: 110031908915	310 PORT ST	EE1202 / 8	2835
INTERNATIONAL MOTOR Registry ID:: 110070222268	318 E PORT ST	EE1203 / 8	2836
CHEM FLEUR DIVISION Registry ID:: 110006175370	***150 FIRMENICH WAY***	***EF1205 / 8***	***2836***
PORT AUTH NY/NJ Registry ID:: 110040278026	255 379 PORT ST	EG1239 / 8	3009
HUDSON CNTY CHROMATE Registry ID:: 110029602339	90 CAVEN POINT RD	EH1247 / 10	3021
NAVY STREET & PORT S Registry ID:: 110031617230	NAVY ST & PORT ST	EI1251 / 8	3024
PORT NEWARK DEMOLITI Registry ID:: 110070137153 Registry ID:: 110024160156	PORT ST	EI1252 / 8	3025
OMNIPOINT COMMUNICAT Registry ID:: 110023951552	NEW JERSEY TPKE	EJ1256 / 8	3027
HUDSON CNTY CHROMATE	***80 CAVEN POINT RD***	***EK1264 / 10***	***3041***

Registry ID:: 110004124171			
PPG INDUSTRIES INC Registry ID:: 110029277306	80 CAVEN POINT RD	EK1265 / 10	3042
CLAREMONT IND PK Registry ID:: 110031686496	61 69 CAVEN POINT RD	EL1270 / 10	3044
NJ TURNPIKE AUTH Registry ID:: 110028997771	NEW JERSEY TPKE MM 1	EM1273 / 8	3045
PORT AUTH NY/NJ PORT Registry ID:: 110070137270	PORT ST & E PORT ST	EN1278 / 8	3051
PPG INDUSTRIES INC L Registry ID:: 110004165028	***60 CAVEN POINT RD***	***EO1279 / 10***	***3051***
ALLWASTE CONTAINER S Registry ID:: 110029910434	***50 CAVEN POINT RD***	***EQ1288 / 10***	***3070***
LIBERTY STONE & AGGR Registry ID:: 110045445639	***50 CAVEN POINT ROAD***	***EQ1290 / 10***	***3071***
NEW LIBERTY HEALTH C Registry ID:: 110014716824	***CHAPEL AVE***	***EQ1293 / 10***	***3073***
PPG INDUSTRIES INC Registry ID:: 110029277529	35 CAVEN POINT RD	ER1297 / 10	3083
ULTRAMAR PETROLEUM I Registry ID:: 110029887512	***35 CAVEN POINT RD***	***ER1298 / 10***	***3083***
TANKPORT ULTRAMAR PR Registry ID:: 110004216036	***35 CAVEN POINT RD PE***	***ER1301 / 10***	***3100***
TANKPORT PPG PROJECT Registry ID:: 110004155645	***35 CAVEN POINT RD***	***ER1305 / 10***	***3116***
LIBERTY NATIONAL GOL Registry ID:: 110070216093	35 CAVEN PT RD	ER1306 / 10	3116
LIBERTY NATIONAL GOL Registry ID:: 110012665044	35 CAVEN POINT ROAD	ER1309 / 10	3119
LIBERTY STONE ROCKYA Registry ID:: 110064816105	34 CAVEN POINT RD	ER1313 / 10	3121
CAVEN POINT ROAD LAN Registry ID:: 110015234325	CAVEN POINT RD	ES1319 / 10	3132
CAVEN PT REDEVELOPME Registry ID:: 110004129693 Registry ID:: 110070215523	1 CHAPEL AVE	EX1333 / 10	3158
NJDOT Registry ID:: 110028896764	RT 440	EY1352 / 9	3181
GENERAL PLUMBING SUP Registry ID:: 110029584153	1309 KENNEDY BLVD	FA1363 / 9	3211
NJDOT Registry ID:: 110062895327	LINDEN AVE E	1371 / 10	3228
GENERAL PLUMBING SUP Registry ID:: 110029584144	132 136 W 58TH ST	FG1381 / 9	3242
ANGELICA ROBERT DDS ROBERT A ANGELICA DD Registry ID:: 110030002306	1256 JOHN F KENNEDY 1256 KENNEDY BLVD	FF1383 / 9 FF1384 / 9	3242 3243
RAPID INDUSTRIAL PLA	***13 LINDEN AVE E***	***FE1389 / 9***	***3247***

Registry ID:: 110001533190			
SCHULTZ SUPPLY INC Registry ID:: 110032324571	1250 KENNEDY BLVD	FF1391 / 9	3275
HUDSON CNTY CHROMATE Registry ID:: 110029597452	E LINDEN AVE	FE1392 / 9	3275
HUDSON CNTY CHROMATE Registry ID:: 110029602357	E LINDEN AVE	FE1393 / 9	3275
ARMORED INC Registry ID:: 110030785274	***EAST LINDEN AVE***	***FE1394 / 9***	***3276***
TWIN AUTO WRECKERS S Registry ID:: 110032227588	LINDEN AVE	FH1395 / 9	3278
BAYONNE CITY FIRE DE Registry ID:: 110030521549	52 58 4TH ST	FI1398 / 9	3280
LAFAYETTE & GREENVIL Registry ID:: 110015206007	119 MERRITT ST	FJ1401 / 9	3281
WATERFORD @ BAYONNE Registry ID:: 110043386494	28 58 BOULEVARD	FI1411 / 9	3289
119 WEST 57TH STREET Registry ID:: 110030657046	119 W 57TH ST	FI1421 / 9	3305
126 WEST 57TH STREET Registry ID:: 110032277907	126 W 57TH ST	FL1427 / 9	3309
BAYONNE CITY FIRE DE Registry ID:: 110030519794	57TH ST	FM1436 / 9	3318
WELDON ASPHALT COMPA Registry ID:: 110040500543	***LINDEN AVENUE & CAVE***	***FN1438 / 10***	***3319***
BEACON OIL CO Registry ID:: 110029408086	101 W 57TH ST	FM1445 / 9	3329
ANHEUSER BUSCH SALES Registry ID:: 110045582320	***101 LINDEN AVE E***	***FN1454 / 10***	***3340***
121 WEST 56TH STREET Registry ID:: 110040265833	121 W 56TH ST	FL1455 / 9	3340
WATCHMEN PEST CONTRO Registry ID:: 110054182264	93 W 57TH ST	FP1460 / 9	3346
BAYONNE CITY BD OF E Registry ID:: 110030811049	W 56TH ST & AVE B	FM1464 / 9	3351
JERSEY CITY MUNICIPA Registry ID:: 110044844345	13 15 E LINDEN AVE	1470 / 9	3359
WOODROW WILSON COMMU Registry ID:: 110070394167	101 W 56TH ST	FR1473 / 9	3361
MAYFAIR DELI Registry ID:: 110032198976	328 AVE B	FR1477 / 9	3367
71 WEST 56TH STREET Registry ID:: 110032546993	***71 W 56TH ST***	***FT1486 / 9***	***3382***
PSE&G - GREENVILLE S Registry ID:: 110070225369	45 GARFIELD AVE	FU1488 / 9	3386
78 WEST 56TH STREET	78 W 56TH ST	FT1491 / 9	3389

Registry ID:: 110032281670			
CUSTOM CARE CLEANERS Registry ID:: 110029630264	2 26 GARFIELD AVE	FU1499 / 9	3396
JERSEY CITY MALL Registry ID:: 110028905549	2 26 GARFIELD AVE	FU1503 / 9	3403
SANTOS INC Registry ID:: 110031867326	1144 AVE C	FV1514 / 9	3413
1136 AVENUE C Registry ID:: 110066834000	1136 AVE C	FV1517 / 9	3416
FLORTEK CORP Registry ID:: 110032146372	39 W 55TH ST	FX1524 / 13	3427
HUDSON LANES Registry ID:: 110030602248	1 GARFIELD AVE	GA1534 / 13	3443
HERITAGE BRANDS Registry ID:: 110032532855	1 GARFIELD AVE	GA1535 / 13	3443
TWIN CITY SHOPPING C Registry ID:: 110001545837 Registry ID:: 110070540550	***2 GARFIELD AVE***	***GA1545 / 13***	***3459***
99 CENTS DAYS INC @ Registry ID:: 110030608484	2 GARFIELD AVE	GA1546 / 13	3463
ACME MARKETS INC @ T Registry ID:: 110030517206	2 GARFIELD AVE	GA1547 / 13	3464
LAUNDRY FACTORY OF N Registry ID:: 110032517079	2 GARFIELD AVE	GA1552 / 13	3466
RITE AID #149 Registry ID:: 110070148699 Registry ID:: 110032207724	***1097 BROADWAY***	***GA1563 / 13***	***3544***
HUDSON CNTY CHROMATE Registry ID:: 110030728880	NEW JERSEY TPKE @ PI	GB1568 / 13	3559

ECHO: Enforcement & Compliance History Information

A review of the ECHO list, as provided by EDR, and dated 01/02/2021 has revealed that there are 88 ECHO sites within the requested target property.

Site	Address	Map ID / Focus Map(s)	Page
REMCO BINDERY INC Registry ID: 110001538765	***265 COLES ST***	***E19 / 2***	***179***
EMERSON LOFTS Registry ID: 110070380484	***255-259 COLES STREET***	***E33 / 2***	***203***
STATCO WAREHOUSE CO Registry ID: 110070733563	255-25P COLES ST	E38 / 2	209
SUNOCO RETAIL Registry ID: 110007700121	***14TH ST & JERSEY AVE***	***G44 / 2***	***214***
SUNOCO SERVICE STATI Registry ID: 110014547231	***248 14TH ST***	***G57 / 2***	***229***
NJ DEPT OF ENVIRONME	***310 13TH ST***	***K63 / 2***	***237***

Registry ID: 110004210087			
LITTLE TOPSYS INC Registry ID: 110004143114	***777 JERSEY AVENUE***	***M76 / 2***	***259***
PORT AUTH NY/NJ CENT Registry ID: 110023770114	***777 JERSEY AVE***	***M79 / 2***	***276***
HUNTER WALTON FOODS Registry ID: 110004135515	***310 12TH ST***	***P96 / 2***	***290***
HOME DEPOT INC #6845 Registry ID: 110021012973	***180 12TH ST***	***Q106 / 2***	***336***
HOLLAND LLC- AMOCO Registry ID: 110014529929	***235 12TH ST***	***R143 / 2***	***396***
SHELL SERVICE STATIO Registry ID: 110007961893	***12TH & ERIE STREET***	***S159 / 2***	***428***
GUARANTEE RECORDS MG Registry ID: 110004249411	***215 COLES ST - 4TH F***	***T171 / 2***	***447***
US CUSTOMS SERVICE Registry ID: 110004156109	***215 COLES ST***	***T175 / 2***	***457***
NEWPORT ASSOCIATES R Registry ID: 110070708974	535 MONMOUTH STREET	U182 / 2	464
NJDEPE - SITE 165 Registry ID: 110014847050	***JERSEY AVE & AETNA S***	***X192 / 6***	***478***
NJDEPE - SITE 185 Registry ID: 110014936258	***JERSEY AVE & AETNA S***	***X193 / 6***	***478***
TUNNEL PLAZA INC Registry ID: 110004163253	***726 JERSEY AVE***	***X201 / 6***	***492***
TAILORED KITCHEN COM Registry ID: 110001533207	***380 9TH ST***	***AA234 / 6***	***548***
NINTH STREET TWO URB Registry ID: 110070432956	372 9TH ST	AA237 / 6	550
360 9 STREET LLC Registry ID: 110060284099	***364 9TH ST***	***AA241 / 6***	***557***
360 NINTH STREET Registry ID: 110070217389	364 9TH STREET	AA244 / 6	560
TIERRA SOLUTIONS INC Registry ID: 110045553655	***383 EIGHTH ST***	***AE270 / 6***	***777***
MODERN VILLAGE DEVEL Registry ID: 110028845267	***381 8TH ST***	***AE275 / 6***	***782***
DESIMON AUTO BODY IN Registry ID: 110004145158	***380 NEWARK AVE***	***AJ320 / 6***	***845***
380 NEWARK REALTY UR Registry ID: 110069514813	***380 NEWARK AVE***	***AJ321 / 6***	***845***
JERSEY CITY BD OF ED Registry ID: 110014628769	***182 196 MERSELES ST***	***AL350 / 6***	***917***
NJDOT -MAINENANCE YA Registry ID: 110012286793	***401 RTS 1 & 9 (TONNE***	***AR399 / 6***	***999***
JERSEY CITY BD OF ED	***35 COLGATE STREET***	***AV428 / 6***	***1048***

Registry ID: 110004171556			
TALON PAINT PRODUCTS Registry ID: 110030632484	***205 BRIGHT ST***	***AX444 / 6***	***1089***
ACME SANITATION Registry ID: 110004218310	***7 BROOK ST***	***AZ466 / 6***	***1192***
SUNOCO SERVICE STATI Registry ID: 110004131822	***465 GRAND ST***	***BG512 / 6***	***1287***
COLONY CLEANERS Registry ID: 110001545739	***436 GRAND ST***	***BF531 / 6***	***1320***
PSE&G SO WATERFRONT Registry ID: 110058889911	***433 GRAND ST***	***BF537 / 6***	***1332***
GARGANT INC Registry ID: 110032976144	***437 445 WHITON ST***	***BL567 / 6***	***1406***
ROSSI OIL COMPANY Registry ID: 110004135098	***6-10 ASH PLACE***	***BN593 / 6***	***1441***
PITTSBURGH METALS & Registry ID: 110004191259	***41-59 AETNA STREET***	***BP655 / 6***	***1543***
METALLIX INC SOUTH(B Registry ID: 110070862319	***35-39 AETNA ST***	***BS664 / 6***	***1556***
PITTSBURGH METAL & E Registry ID: 110001972606	***FOOT OF JERSEY AVENU***	***BR673 / 6***	***1567***
LIGNUM CHEMICAL WORK Registry ID: 110004226445	***127 MONITOR ST***	***BT677 / 6***	***1572***
HUDSON UNITED BANK Registry ID: 110029498229	***125 MONITOR ST***	***BT689 / 6***	***1605***
RESIDENTIAL DEVELOPM Registry ID: 110070216952	121 GARABRANT ST	BU694 / 6	1609
100 MONITOR STREET L Registry ID: 110004134534	***100 MONITOR ST***	***BV696 / 6***	***1610***
NJ TRANSIT-HUDSON-BE Registry ID: 110004252022	***265 JOHNSON AVE***	***BW715 / 6***	***1655***
CONRAIL - VIP CONTAI Registry ID: 110007949998	***248 JOHNSON AVE***	***BY726 / 6***	***1680***
LOTS 76, 79, 80 ENV Registry ID: 110070218003	246 JOHNSTON AVE/7-3	BY736 / 6	1692
T&J LANDFILL (FORMER Registry ID: 110059683294	***39 OLYMPIA DR***	***CA743 / 3***	***1701***
EAST SIDE & WEST SID Registry ID: 110070212399	235 JERSEY CITY BOUL	CI821 / 11	1852
JERSEY CITY SEMPRE C Registry ID: 110004257081	***231 COMMUNIPAW AVE***	***CI823 / 11***	***1854***
HUDSON CNTY CHROMATE Registry ID: 110014849209	***NEW JERSEY TURNPIKE***	***CI840 / 11***	***1875***
UPS SUPPLY CHAIN SOL Registry ID: 110009832422	***100 PORT STREET***	***CN889 / 7***	***1958***
UPS CARTAGE SERVICES	100 PORT ST	CN891 / 7	1961

Registry ID: 110070212862			
AVIS RENT A CAR SYST	***30 116 PORT ST***	***CN899 / 7***	***1972***
Registry ID: 110015052397			
PORT NEWARK	***BERTH 5 CORBIN ST***	***CU931 / 7***	***2016***
Registry ID: 110064102046			
FINISHMASTER INC	***700 GARFIELD AVE***	***CX939 / 10***	***2028***
Registry ID: 110007969626			
GETTY SERVICE STATIO	***676 GARFIELD AVE***	***CZ983 / 10***	***2099***
Registry ID: 110015189160			
USEPA REGION 2 BAYVI	***BAYVIEW AVE & GARFIE***	***DF1010 / 10***	***2148***
Registry ID: 110042314055			
PSE&G PORT STREET SU	255 PRT ST	DG1012 / 7	2165
Registry ID: 110070216153			
ROCKRETE RECYCLING C	***925 DOREMUS AVENUE***	***DE1022 / 8***	***2178***
Registry ID: 110001527367			
FIRMENICH INC	***928 DOREMUS AVENUE***	***DL1030 / 8***	***2265***
Registry ID: 110015078422			
DG3 NORTH AMERICA IN	***100 BURMA ROAD***	***DO1062 / 10***	***2396***
Registry ID: 110013676637			
NJDEPE - SITE 178	***BURMA RD & THEODORE***	***DO1079 / 10***	***2489***
Registry ID: 110007968994			
SITE 63/65	1 BURMA ROAD	DO1083 / 10	2492
Registry ID: 110070212506			
200 EAST PORT STREET	***200 EAST PORT STREET***	***DX1123 / 8***	***2561***
Registry ID: 110022312807			
PSEG ENERGY STRONG P	338-544 PORT STREET	DX1146 / 8	2597
Registry ID: 110070567502			
BURMA FILM STUDIO	14-16 BURMA ROAD	EA1155 / 10	2606
Registry ID: 110070877190			
FABUWOOD CABINETRY C	99 CAVEN POINT ROAD	DV1163 / 10	2655
Registry ID: 110070278330			
STREICHLER TRUCKING	***100 CAVEN POINT RD***	***ED1177 / 10***	***2671***
Registry ID: 110024431925			
XPO LOGISTICS FREIGH	***300 E PRT ST***	***EE1200 / 8***	***2790***
Registry ID: 110046533293			
INTERNATIONAL MOTOR	318 E PORT ST	EE1204 / 8	2836
Registry ID: 110070222268			
CHEM FLEUR DIVISION	***150 FIRMENICH WAY***	***EF1205 / 8***	***2836***
Registry ID: 110006175370			
HUDSON CNTY CHROMATE	***80 CAVEN POINT RD***	***EK1264 / 10***	***3041***
Registry ID: 110004124171			
PPG INDUSTRIES INC L	***60 CAVEN POINT RD***	***EO1279 / 10***	***3051***
Registry ID: 110004165028			
ALLWASTE CONTAINER S	***50 CAVEN POINT RD***	***EQ1288 / 10***	***3070***
Registry ID: 110029910434			
LIBERTY STONE & AGGR	***50 CAVEN POINT ROAD***	***EQ1290 / 10***	***3071***

Registry ID: 110045445639			
LIBERTY NATIONAL GOL Registry ID: 110070216093	35 CAVEN PT RD	ER1294 / 10	3077
ULTRAMAR PETROLEUM I Registry ID: 110029887512	***35 CAVEN POINT RD***	***ER1298 / 10***	***3083***
TANKPORT ULTRAMAR PR Registry ID: 110004216036	***35 CAVEN POINT RD PE***	***ER1301 / 10***	***3100***
TANKPORT PPG PROJECT Registry ID: 110004155645	***35 CAVEN POINT RD***	***ER1305 / 10***	***3116***
CAVEN POINT U.S. ARM Registry ID: 110004129693	2 CAVEN POINT RD	EX1335 / 10	3161
RAPID INDUSTRIAL PLA Registry ID: 110001533190	***13 LINDEN AVE E***	***FE1389 / 9***	***3247***
ARMORED INC Registry ID: 110030785274	***EAST LINDEN AVE***	***FE1394 / 9***	***3276***
WELDON ASPHALT COMPA Registry ID: 110040500543	***LINDEN AVENUE & CAVE***	***FN1438 / 10***	***3319***
ANHEUSER BUSCH SALES Registry ID: 110045582320	***101 LINDEN AVE E***	***FN1454 / 10***	***3340***
PSE&G - GREENVILLE S Registry ID: 110070225369	45 GARFIELD AVE	FU1490 / 9	3389
TWIN CITY SHOPPING C Registry ID: 110001545837	***2 GARFIELD AVE***	***GA1545 / 13***	***3459***
TWIN CITY SHOPPING C Registry ID: 110070540550	2 GARFIELD AVE	GA1551 / 13	3466
RITE AID #149 Registry ID: 110032207724	***1097 BROADWAY***	***GA1563 / 13***	***3544***

NJ AIRS: Emissions Inventory Listing

A review of the NJ AIRS list, as provided by EDR, and dated 11/05/2020 has revealed that there are 44 NJ AIRS sites within the requested target property.

Site	Address	Map ID / Focus Map(s)	Page
PSE&G NEWPORT SUBSTA Facility Number: 13276	657 615 MONMOUTH ST	D15 / 2	177
REMCO BINDERY Facility Number: 10585	256 COLES STREET	E31 / 2	199
HOLLAND HOTEL (FORME Facility Number: 12789	***180 12TH ST***	***Q110 / 2***	***339***
HOLLAND LLC Facility Number: 11463	235 12TH ST	R138 / 2	388
HOLLAND LLC Facility Number: A1058	***235 12TH ST***	***R146 / 2***	***397***
LUKOIL SERVICE STATI Facility Number: A1072	***12TH ST & ERIE ST***	***S153 / 2***	***420***
TEXACO SERVICE STATI	12TH ST & ERIE ST	S158 / 2	426

Facility Number: 11397			
NATIONAL COLD STORAG Facility Number: 12680	***MONMOUTH & 12TH STS***	***T174 / 2***	***451***
REVETMENT HOUSE Facility Number: 13705	***310 10TH ST***	***Y200 / 6***	***483***
NEWPORT AUTO SERVICE Facility Number: A1038	***726 JERSEY AVE & 12T***	***X215 / 6***	***512***
EMBANKMENT HOUSE Facility Number: 13712	***270 10TH ST***	***Z219 / 6***	***529***
ALARIS HEALTH AT HAM Facility Number: 13647	525 MONMOUTH ST	W228 / 6	542
ZIGGY'S AUTO BODY Facility Number: G1052	379-385 7TH STREET	AF308 / 6	824
DE SIMON AUTO BODY I Facility Number: G1096	***380 NEWARK AVE***	***AJ325 / 6***	***879***
MARIAN TOWERS APARTM Facility Number: 11432	***400 1ST ST***	***AR397 / 6***	***995***
JAMES J FERRIS HIGH Facility Number: 13095	***35 COLGATE ST***	***AV431 / 6***	***1052***
LAFAYETTE VILLAGE RE Facility Number: 10483	***511 GRAND ST***	***BC495 / 6***	***1265***
SUNOCO RETAIL SERVIC Facility Number: A1035	465 GRAND ST	BG514 / 6	1288
PSE&G SOUTH WATERFRO Facility Number: 11415	GRAND ST & PACIFIC A	BF527 / 6	1314
BJ COLONY CLEANERS Facility Number: L1094	***436 GRAND ST***	***BF534 / 6***	***1327***
JERSEY CITY HOUSING Facility Number: 12206	***32 BARBARA PL***	***BI546 / 6***	***1364***
ROSS FRANK B CO Facility Number: 10356	6-10 ASH STREET	BN595 / 6	1447
SUMMIT METALS CO Facility Number: 10377	FOOT OF JERSEY AVENU	BP621 / 6	1489
METALLIX INC Facility Number: 10348	59 ETNA ST	BR671 / 6	1563
295 JOHNSTON Facility Number: 13742	295 JOHNSTON AVE	BV705 / 6	1644
T&J LANDFILL (FORMER Facility Number: 09046	39 OLYMPIA DR	CA744 / 3	1702
NORTHERN DIVISION MA Facility Number: A0821	NJ TPKE MM 104.7 S	CE751 / 3	1713
NORTHERN DIVISION MA Facility Number: 05563	NJ TPKE MM 104.7 S	CE752 / 3	1716
INTERCHANGE 14C HOLL Facility Number: 10739	NJ TURNPIKE MILEPOST	CO894 / 10	1964
JERSEY CITY SEWERAGE	COMMUNIPAW AVE	913 / 10	1985

Facility Number: 10171			
JERSEY CITY MUA Facility Number: 12652	7 PHILLIPS ST	CV937 / 10	2025
PSE&G NEWARK AIRPORT Facility Number: 07753	***PORT ST & CORBIN ST***	***DA964 / 7***	***2076***
GETTY SERVICE STATIO Facility Number: A1105	***676 GARFIELD AVE***	***CZ989 / 10***	***2104***
MAINTENANCE DISTRICT Facility Number: 10559	NJ TPKE MM 5.5 N	DN1039 / 10	2274
MAINTENANCE DISTRICT Facility Number: H1058	NJ TPKE MM 5.5 N	DN1040 / 10	2275
DG3 - DIVERSIFIED GL Facility Number: 12182	***100 BURMA RD***	***DO1059 / 10***	***2313***
DIVERSIFIED GLOBAL G Facility Number: 12059	100 BURMA RD	DO1063 / 10	2397
PRODUCTION FACILITY Facility Number: 06734	303 BLDG.CRANEWAY ST	DX1161 / 8	2653
HUDSON COUNTY CHROMA Facility Number: 12888	***100 CAVEN POINT RD***	***ED1178 / 10***	***2672***
FIRMENICH Facility Number: 06242	***150 FIRMENICH WAY***	***EF1212 / 8***	***2850***
BAYONNE MUA LIFT STA Facility Number: 12613	PENINSULA AT BAYONNE	1336 / 9	3161
CARGILL INCORP SALT Facility Number: 10083	***1 CAVEN POINT ROAD***	***EZ1358 / 10***	***3198***
TWIN CITY LAUNDRIES Facility Number: 11898 Facility Number: L1172 Facility Number: 12809	***2 GARFIELD AVE***	***FU1500 / 9***	***3396***
NJ TURNPIKE AUTHORIT Facility Number: 10738	NJ TURNPIKE MILEPOST	FY1526 / 13	3428

NJ CHROME: Chromate Chemical Production Waste Sites

A review of the NJ CHROME list, as provided by EDR, and dated 07/02/2013 has revealed that there are 6 NJ CHROME sites within the requested target property.

Site	Address	Map ID / Focus Map(s)	Page
RFE INDUSTRIES INC Status: RA Facility Id: 165	***FOOT OF JERSEY AVENU***	***BR672 / 6***	***1566***
CAVEN POINT 4 (AIR D Status: NFA Facility Id: 5	100 CAVEN POINT ROAD	ED1199 / 10	2790
HUDSON CNTY CHROMATE Status: NFA Facility Id: 2	***80 CAVEN POINT RD***	***EK1266 / 10***	***3042***
ULTRAMAR PETROLEUM I	***35 CAVEN POINT RD***	***ER1304 / 10***	***3103***

Status: NFA Facility Id: 112			
CAVEN POINT RECREATI Status: NFA Facility Id: 4	***CAVEN POINT RD & CHA***	***EX1339 / 10***	***3164***
BAYONNE SEWAGE PIPEL Status: RA Facility Id: 144	19TH-58TH STREET AND	FI1407 / 9	3288

NJ DRYCLEANERS: Drycleaner List

A review of the NJ DRYCLEANERS list, as provided by EDR, and dated 01/14/2021 has revealed that there are 2 NJ DRYCLEANERS sites within the requested target property.

Site	Address	Map ID / Focus Map(s)	Page
BJ COLONY CLEANERS Facility Id: L1094	***436 GRAND ST***	***BF534 / 6***	***1327***
TWIN CITY LAUNDRIES Facility Id: L1172	***2 GARFIELD AVE***	***FU1500 / 9***	***3396***

NJ Financial Assurance: Financial Assurance Information Listing

A review of the NJ Financial Assurance list, as provided by EDR, and dated 11/30/2020 has revealed that there are 9 NJ Financial Assurance sites within the requested target property.

Site	Address	Map ID / Focus Map(s)	Page
HERMANS TRUCK PARTS PI Number: 803394	***264 COLES ST***	***E24 / 2***	***185***
A MELUSO & SONS INC PI Number: 765110	***17 BATES ST***	***BB474 / 6***	***1200***
52 AETNA STREET PI Number: 838449	***52 AETNA ST***	***BP626 / 6***	***1495***
METALLIX INC NORTH PI Number: 686031 PI Number: 715610 PI Number: G000041215	***46 50 AETNA ST***	***BP630 / 6***	***1500***
PITTSBURGH METAL & G PI Number: 901686	***41 AETNA ST***	***BP649 / 6***	***1524***
METALLIX INC SOUTH PI Number: 015470 PI Number: 685972 PI Number: 715630	***35 39 AETNA ST***	***BP658 / 6***	***1546***
262 JOHNSTON AVENUE PI Number: 917858	***262 JOHNSTON AVE***	***BW714 / 6***	***1654***
DG3 - DIVERSIFIED GL PI Number: 831705	***100 BURMA RD***	***DO1059 / 10***	***2313***
HUDSON COUNTY CHROMA	***100 CAVEN POINT RD***	***ED1178 / 10***	***2672***

EXECUTIVE SUMMARY

NJ HIST MAJOR FACILITIES: List of Major Facilities

A review of the NJ HIST MAJOR FACILITIES list, as provided by EDR, and dated 01/02/2002 has revealed that there is 1 NJ HIST MAJOR FACILITIES site within the requested target property.

Site	Address	Map ID / Focus Map(s)	Page
FIRMENICH/CHEM-FLEUR Facility Id: 071400432001	150 FIRMENICH WAY	EF1233 / 8	2999

NJ ISRA: ISRA Database

A review of the NJ ISRA list, as provided by EDR, and dated 11/19/2020 has revealed that there are 13 NJ ISRA sites within the requested target property.

Site	Address	Map ID / Focus Map(s)	Page
380 9TH STREET GRD W Pi Number: G000000974 Case Status: NFA (No Further Action) HISTORIC	380 9TH STREET	AA235 / 6	549
RESEARCH & MFG CORPO Pi Number: G000014289 Case Status: Assigned to Program Case Status: NFA-E (Restricted Use) Case Status: NFA (No Further Action) HISTORIC	***360 9TH ST***	***AA249 / 6***	***746***
PAUL BUCCI PLUMBING Pi Number: 021921 Case Status: NFA (No Further Action) HISTORIC	***29-31 DIVISION ST***	***AF284 / 6***	***789***
FRANK B ROSS CO INC Pi Number: 022126 Case Status: Assigned to Program Case Status: LSRP Oversight Case Status: Transferred	***2 16 ASH ST***	***BN596 / 6***	***1448***
METALLIX INC Pi Number: G000041215 Case Status: Assigned to Program Case Status: LSRP Oversight	***46-50 N AETNA ST***	***BP632 / 6***	***1505***
SPARTAN CHEMICAL Pi Number: G000040993 Case Status: NFA-A (Unrestricted Use)	***129 MONITOR ST***	***BT676 / 6***	***1571***
J & D TRANSPORTATION Pi Number: G000015580 Case Status: Exempt from ECRA/ISRA Case Status: NFA (No Further Action) HISTORIC Case Status: NFA-A (Area of Concern) HISTORIC	125 MONITOR STREET	BT680 / 6	1592
100 MONITOR STREET Pi Number: G000001028 Case Status: NFA (No Further Action) HISTORIC	***100 MONITOR ST***	***BV702 / 6***	***1620***
STAR D MANUFACTURING Pi Number: G000015743 Case Status: NFA (No Further Action) HISTORIC	262-272 JOHNSTON	BW711 / 6	1651
FINISHMASTER	***700 GARFIELD AVE***	***CX940 / 10***	***2028***

Pi Number: G000042439
Case Status: NFA (No Further Action) HISTORIC

KRAFTWARE CORP	***475 GARFIELD AVE***	***CZ968 / 10***	***2084***
Pi Number: 032941 Case Status: NFA-E (Unrestricted Use)			
DG3 NORTH AMERICA IN	100 BURMA ROAD	DO1061 / 10	2394
Pi Number: G000043536 Case Status: Assigned to Program Case Status: NFA-E (Restricted Use)			
AKZO NOBEL SALT INC	***1 CAVEN POINT RD***	***EZ1356 / 10***	***3187***
Pi Number: 031851 Case Status: Withdrawn from ECRA/ISRA Case Status: Assigned to Program Case Status: LSRP Oversight Case Status: RAO-E (Restricted Use) Case Status: Waiver from ECRA/ISRA			

NJ MANIFEST: Hazardous Waste Manifest Data

A review of the NJ MANIFEST list, as provided by EDR, and dated 12/31/2018 has revealed that there are 17 NJ MANIFEST sites within the requested target property.

Site	Address	Map ID / Focus Map(s)	Page
PORT AUTH NY/NJ CENT EPA Id: NJR000036970	***777 JERSEY AVE***	***M78 / 2***	***260***
HOME DEPOT USA HD684 EPA Id: NJR000052860	***180 12TH ST***	***Q105 / 2***	***308***
HOLLAND LLC EPA Id: NJD000530568	***235 12TH ST***	***R141 / 2***	***389***
TUNNEL PLAZA INC EPA Id: NJD075153742	726 JERSEY AVE	X205 / 6	494
DE SIMON AUTO BODY I EPA Id: NJD011349313	***380 NEWARK AVE***	***AJ325 / 6***	***879***
JAMES J FERRIS HIGH EPA Id: NJD120547666	***35 COLGATE ST***	***AV431 / 6***	***1052***
PSE&G SO WATERFRONT EPA Id: NJR986639813	***433 GRAND ST***	***BF539 / 6***	***1343***
100 MONITOR STREET EPA Id: NJR986656122	***100 MONITOR ST***	***BV702 / 6***	***1620***
NJ TRANSIT-HUDSON-BE EPA Id: NJR000009597	***265 JOHNSON AVE***	***BW716 / 6***	***1656***
FINISHMASTER EPA Id: NJR000010108	***700 GARFIELD AVE***	***CX940 / 10***	***2028***
USEPA REG 2 EPA Id: NJP000966804	***BAYVIEW AVE & GARFIE***	***DF1009 / 10***	***2143***
PORT AUTHORITY-PORT EPA Id: NJD980765556	***255 PORT ST***	***DG1011 / 7***	***2149***
CHEM FLEUR/FIRMENICH	***150 FIRMENICH WAY***	***DL1028 / 8***	***2184***

EPA Id: NJD981080401			
DG3 - DIVERSIFIED GL EPA Id: NJR000034561	***100 BURMA RD***	***DO1059 / 10***	***2313***
STREICHLER TRUCKING EPA Id: NJR000055442	***100 CAVEN POINT RD***	***ED1192 / 10***	***2741***
XPO LOGISTICS FREIGH EPA Id: NJD049849094	***300 E PRT ST***	***EE1200 / 8***	***2790***
RAPID INDUSTRIAL PLA EPA Id: NJD002017010	***13 LINDEN AVE E***	***FE1389 / 9***	***3247***

PA MANIFEST: Manifest Information

A review of the PA MANIFEST list, as provided by EDR, and dated 06/30/2018 has revealed that there are 4 PA MANIFEST sites within the requested target property.

Site	Address	Map ID / Focus Map(s)	Page
HOME DEPOT 6845 Generator EPA Id: NJR000052860	180 12TH ST	Q111 / 2	342
JAMES FERRIS HIGH SC Generator EPA Id: NJD120547666	35 COLGATE STREET	AV430 / 6	1049
PSE&G SOUTH WATERFRO Generator EPA Id: NJR986639813	433 GRAND ST	BF538 / 6	1338
CHEM FLEUR/FIRMENICH Generator EPA Id: NJD981080401	***150 FIRMENICH WAY***	***DL1028 / 8***	***2184***

NY MANIFEST: Facility and Manifest Data

A review of the NY MANIFEST list, as provided by EDR, and dated 01/01/2019 has revealed that there are 9 NY MANIFEST sites within the requested target property.

Site	Address	Map ID / Focus Map(s)	Page
HOME DEPOT USA HD684 EPA ID: NJR000052860	***180 12TH ST***	***Q105 / 2***	***308***
PITTSBURGH METALS & EPA ID: NJD981490295	***41-59 AETNA STREET (***	***BP653 / 6***	***1536***
NEW JERSEY TRANSIT EPA ID: NJR000009597	265 JOHNSTON AVE	BW717 / 6	1668
CONRAIL - VIP CONTAI EPA ID: NJD986571552	***248 JOHNSON AVE***	***BY730 / 6***	***1681***
PORT AUTHORITY-PORT EPA ID: NJD980765556	***255 PORT ST***	***DG1011 / 7***	***2149***
XPO LOGISTICS FREIGH EPA ID: NJD049849094	***300 E PRT ST***	***EE1200 / 8***	***2790***
CHEM FLEUR/FIRMENICH EPA ID: NJD981080401	150 FIRMENICH WAY	EF1217 / 8	2949
PPG INDUSTRIES	80 CAVEN POINT RD	EK1263 / 10	3040

EPA ID: NJ0000353151

TANKPORT ULTRAMAR PR ***35 CAVEN POINT RD PE*** ***ER1300 / 10*** ***3093***
EPA ID: NJD986583409
EPA ID: NJD052456431

NJ NPDES: New Jersey Pollutant Discharge Elimination System Dischargers

A review of the NJ NPDES list, as provided by EDR, and dated 11/01/2020 has revealed that there are 22 NJ NPDES sites within the requested target property.

Site	Address	Map ID / Focus Map(s)	Page
STATCO INC	***16TH AND COLES ST***	***B3 / 2***	***163***
NJPDES Permit Number: NJ0121894			
EMERSON LOFTS	255-259 COLES STREET	E34 / 2	203
NJPDES Permit Number: NJG0286681			
NEWPORT ASSOCIATES R	535 MONMOUTH STREET	U183 / 2	464
NJPDES Permit Number: NJG0305545			
360 NINTH STREET	364 9TH STREET	AA242 / 6	557
NJPDES Permit Number: NJG0213586			
RFE INDUSTRIES INC	***FOOT OF JERSEY AVENU***	***BR672 / 6***	***1566***
NJPDES Permit Number: NJ0060895			
RESIDENTIAL DEVELOPM	121 GARABRANT ST	BU692 / 6	1608
NJPDES Permit Number: NJG0263214			
100 MONITOR STREET	***100 MONITOR ST***	***BV702 / 6***	***1620***
NJPDES Permit Number: NJG0266621			
LOTS 76, 79, 80 ENV	246 JOHNSTON AVE/7-3	BY735 / 6	1691
NJPDES Permit Number: NJG0256935			
T&J LANDFILL	***70 PORT STREET***	***CJ847 / 7***	***1879***
NJPDES Permit Number: NJ0056324			
UPS CARTAGE SERVICES	***100 PORT ST***	***CN877 / 7***	***1941***
NJPDES Permit Number: NJ0131580			
NJPDES Permit Number: NJG0190454			
BRIDGE DECK RECONSTR	NJ TURNPIKE MP N0.00	910 / 7	1983
NJPDES Permit Number: NJG0291951			
PN PORT STREET CORRI	PORT NEWARK	926 / 7	2009
NJPDES Permit Number: NJG0257044			
INTERNATIONAL MOTOR	***318 E PORT ST***	***949 / 7***	***2049***
NJPDES Permit Number: NJG0240591			
FIRMENICH INC	***928 DOREMUS AVENUE***	***DL1051 / 8***	***2300***
NJPDES Permit Number: NJ0117854			
NJPDES Permit Number: NJG0117854			
SITE 63/65	***1 BURMA ROAD***	***DU1107 / 10***	***2532***
NJPDES Permit Number: NJG0227561			
PSEG ENERGY STRONG P	338-544 PORT STREET	DX1147 / 8	2597
NJPDES Permit Number: NJG0296171			
HUDSON COUNTY CHROMA	***100 CAVEN POINT RD***	***ED1178 / 10***	***2672***
NJPDES Permit Number: NJ0120812			
XPO LOGISTICS FREIGH	***300 E PRT ST***	***EE1200 / 8***	***2790***

NJPDES Permit Number: NJ0118419
NJPDES Permit Number: NJG0160997

ULTRAMAR PETROLEUM I	***35 CAVEN POINT RD***	***ER1304 / 10***	***3103***
NJPDES Permit Number: NJ0025909			
NJPDES Permit Number: NJG0140457			
TANKPORT/FISHBEIN	35-80 CAVEN POINT RO	ER1310 / 10	3119
NJPDES Permit Number: NJ0133523			
CHAPEL AVE STAGING P	CHAPEL AVENUE	EU1322 / 10	3136
NJPDES Permit Number: NJG0222534			
ANHEUSER BUSCH SALES	***101 LINDEN AVE E***	***FN1452 / 10***	***3336***
NJPDES Permit Number: NJG0204986			

EDR HIGH RISK HISTORICAL RECORDS

EDR Exclusive Records

EDR Hist Auto: EDR Exclusive Historical Auto Stations

A review of the EDR Hist Auto list, as provided by EDR, has revealed that there are 25 EDR Hist Auto sites within the requested target property.

Site	Address	Map ID / Focus Map(s)	Page
MURRAY BRIAN	80 PALISADE AVE APT	F48 / 2	217
YOORYOU INC	248 14TH ST	G55 / 2	228
HOLLAND PETROLEUM CO	235 12TH ST	R135 / 2	385
SNYDERS FRIENDLY SER	12TH & ERIE STREET	S162 / 2	433
NEW JERSEY SERVICE S	726-46 JERSEY AVE	X204 / 6	494
MASCOLINO LOUIS	381 7TH	AF307 / 6	824
B & S RADIATOR REPAI	340 NEWARK AVE	AK342 / 6	905
KUKIELSKI S	431 MONTGOMERY	AU412 / 6	1025
KUKIELSKI S	415 MONTGOMERY	AV414 / 6	1026
KUKIELSKI S	436 MONTGOMERY	AV418 / 6	1038
MC FADDEN CHARLES	409 MONTGOMERY ST	AV419 / 6	1038
B & C AUTO REPAIR CO	398 MONTGOMERY	425 / 6	1042
D AMATO D L	47 CENTER	AW441 / 6	1087
MEYER CHARLES A	542 GRAND ST	BD482 / 6	1215
PACIFIC AUTO REPAIR	466 GRAND	BG499 / 6	1270
GREZLO FREDK	464 GRAND	BG501 / 6	1270
PACIFIC AUTO REPAIR	456 GRAND	BG506 / 6	1275
ABRAMS SERVICE STATI	465 GRAND ST	BG519 / 6	1296
ABRAMS STEVEN S	461-65 GRAND ST	BG521 / 6	1296
ABRAMS SERVICE STATI	GRAND ST AND PACIFIC	BF529 / 6	1318
BRENNAN ROBT M	430 WHITON	BL587 / 6	1432
RADER GEORGE	678 GARFIELD AVE	CZ973 / 10	2089
HESS SERVICE CENTER	676 GARFIELD AVE	CZ986 / 10	2101
RICS AUTO SERVICE IN	1144 AVENUE C	FV1511 / 9	3410
DE NOLA ALBERT	1142-4 AVE C	FV1515 / 9	3414

EDR Hist Cleaner: EDR Exclusive Historical Cleaners

A review of the EDR Hist Cleaner list, as provided by EDR, has revealed that there are 9 EDR Hist Cleaner sites within the requested target property.

Site	Address	Map ID / Focus Map(s)	Page
NEIGHBORHOOD CLEANER	265 13TH	J84 / 2	280
JERSEY CITY WASHING	389 7TH	AF302 / 6	820
SUNSET STEMSHP LDRY	446 SECOND STREET	AO372 / 6	945
PALMER LAUNDRY INC	395-7 MONTGOMERY ST	AV420 / 6	1038
DJ COLONY CLEANERS I	436 GRAND ST	BF532 / 6	1324
JERSEY CITY WET WASH	454 PACIFIC AV	BK566 / 6	1406
CENTRAL WET WASH LAU	426 WHITON	BL588 / 6	1432
KING CLEANERS INC	124 W 57TH ST	FL1431 / 9	3311
CUSTOM CARE CLEANERS	2 GARFIELD AVE	GA1548 / 13	3464

EDR RECOVERED GOVERNMENT ARCHIVES

Exclusive Recovered Govt. Archives

NJ RGA HWS: Recovered Government Archive State Hazardous Waste Facilities List

A review of the NJ RGA HWS list, as provided by EDR, has revealed that there are 75 NJ RGA HWS sites within the requested target property.

Site	Address	Map ID / Focus Map(s)	Page
HERMANS TRUCK PARTS	252 COLES ST	E42 / 2	212
SUNOCO 0006-9682	248 14TH ST	G56 / 2	228
WALTON TERMINAL	310 12TH ST	P99 / 2	294
HOLLAND HOTEL (FORME	180 12TH ST	Q107 / 2	336
HOLLAND LLC	235 12TH ST	R144 / 2	397
SHELL SERVICE STATIO	12TH ST & ERIE ST	S164 / 2	436
MOBIL #57316	12TH ST & ERIE ST	S165 / 2	437
LUKOIL #57316	12TH ST & ERIE ST	S166 / 2	437
EXXON R/S 35500	726 JERSEY AVE	X211 / 6	506
380 9TH STREET GRD W	380 9TH ST	AA231 / 6	544
RESEARCH & MFG CORPO	360 9TH ST	AA248 / 6	746
HUDSON COUNTY CHROMA	383 8TH ST	AE265 / 6	768
HUDSON COUNTY CHROMA	379 381 8TH ST	AE273 / 6	778
TIFA LIMITED	50 DIVISION AVE	AF279 / 6	784
DESIMON AUTO BODY	380 NEWARK AVE	AJ322 / 6	849
JERSEY CITY FIRE DEP	355 NEWARK AVE	AJ332 / 6	895
MONACO LOCK CO	339 345 NEWARK AVE	AJ341 / 6	904
BRUNO & CHICONELLI L	432 2ND ST	AO378 / 6	953
MERSELES STREET PROP	426 430 1ST ST	AQ388 / 6	965
JAMES J FERRIS HIGH	35 COLGATE ST	AV429 / 6	1048
TALON PAINT PRODUCTS	205 BRIGHT ST	AX446 / 6	1090
ORANGE AUTOMOTIVE	43 45 S CENTER ST	AW453 / 6	1173
15 CENTER AVENUE	15 CENTER AVE	BA471 / 6	1197
A MELUSO & SONS INC	17 BATES ST	BB478 / 6	1210
SCHOMBURG CHARTER SC	508 540 GRAND ST	BD483 / 6	1215
LAFAYETTE VILLAGE RE	511 GRAND ST	BC496 / 6	1269
SUNOCO 0006-9583	465 GRAND ST	BG513 / 6	1288
PSE&G COMPANY	PACIFIC AVE & GRAND	BF522 / 6	1297

EXECUTIVE SUMMARY

Site	Address	Map ID / Focus Map(s)	Page
471 489 PACIFIC AVEN	471 489 PACIFIC AVE	BJ553 / 6	1376
437 445 WHITON STREE	437 445 WHITON ST	BL568 / 6	1407
JOHNSTON 11 ASSOCIAT	ASH ST & WHITON ST	BL583 / 6	1426
METALLIX INC	46 50 AETNA ST	BP628 / 6	1499
SUMMIT METALS COMPAN	36 44 AETNA ST	BP635 / 6	1509
8-34 AETNA STREET	8 34 AETNA ST	BP640 / 6	1512
METALLIX INC	7 39 AETNA ST	BP660 / 6	1548
GORDONIAN PRINTING C	100 MONITOR ST	BV703 / 6	1641
VIP CONTAINER REPAIR	248 JOHNSTON AVE	BY727 / 6	1680
L&L SELECT CONTAINER	240 JOHNSTON AVE	BZ739 / 6	1696
26 WILSON AVE	26 WILSON AVE	CI831 / 11	1867
EMERY WORLDWIDE	100 PORT ST	CN881 / 7	1950
AIRBORNE FREIGHT COR	98 156 PORT ST	CQ906 / 7	1980
BURNA ROAD DEVELOPME	BURMA RD & THOMAS MC	CV941 / 10	2042
GETTY #56925	676 GARFIELD AVE	CZ981 / 10	2099
GARFIELD AUTO CENTER	3 BAYVIEW AVE	DF1003 / 10	2137
WILLMAN PAPER CO	100 BURMA RD	DO1058 / 10	2312
DG3 NORTH AMERICA IN	100 BURMA RD	DO1065 / 10	2459
HUDSON COUNTY CHROMA	BURMA RD & THEODORE	DO1075 / 10	2481
14 BURMA ROAD	14 BURMA RD	EA1150 / 10	2600
PORT PROPERTIES INCO	95 123 FIRMENICH WAY	EC1174 / 8	2668
STREICHLER TRUCKING	100 CAVEN POINT RD	ED1189 / 10	2739
HUDSON COUNTY CHROMA	100 CAVEN POINT RD	ED1197 / 10	2771
HUDSON COUNTY CHROMA	90 CAVEN POINT RD	EH1248 / 10	3021
HUDSON COUNTY CHROMA	80 CAVEN POINT RD	EK1259 / 10	3030
HUDSON COUNTY CHROMA	80 CAVEN POINT RD	EK1267 / 10	3043
CLAREMONT INDUSTRIAL	61 69 CAVEN POINT RD	EL1271 / 10	3044
ALLWASTE CONTAINER S	50 CAVEN POINT RD	EQ1289 / 10	3071
ULTRAMAR PETROLEUM I	35 CAVEN POINT RD	ER1307 / 10	3117
CAVEN POINT	CAVEN POINT RD & CHA	EX1340 / 10	3168
AKZO NOBEL SALT INC	1 CAVEN POINT RD	EZ1360 / 10	3206
GENERAL PLUMBING SUP	1309 KENNEDY BLVD	FA1364 / 9	3211
GENERAL PLUMBING SUP	132 136 W 58TH ST	FG1382 / 9	3242
BAYONNE CITY	52 58 4TH ST	FI1400 / 9	3281
LAFAYETTE & GREENVIL	119 MERRITT ST	FJ1405 / 9	3285
119 WEST 57TH STREET	119 W 57TH ST	FI1423 / 9	3306
126 57TH STREET WEST	126 W 57TH ST	FL1429 / 9	3310
CONRAIL GREENVILLE Y	E LINDEN AVE & CAVEN	FN1437 / 10	3318
121 WEST 56TH STREET	121 W 56TH ST	FL1456 / 9	3341
MAYFAIR DELI	328 AVE B	FR1480 / 9	3376
71 WEST 56TH STREET	71 W 56TH ST	FT1485 / 9	3382
78 56TH STREET WEST	78 W 56TH ST	FT1494 / 9	3392
GOODYEAR 3260	2 26 GARFIELD AVE	FU1501 / 9	3403
SANTOS INC	1144 AVE C	FV1506 / 9	3405
TWIN CITY AUTO WRECK	1097 BROADWAY	GA1556 / 13	3471
VEL CONTRACTING & EQ	1097 BROADWAY	GA1558 / 13	3537
RITE AID PHARMACY	1097 BROADWAY	GA1561 / 13	3542

EXECUTIVE SUMMARY

NJ RGA LF: Recovered Government Archive Solid Waste Facilities List

A review of the NJ RGA LF list, as provided by EDR, has revealed that there are 6 NJ RGA LF sites within the requested target property.

Site	Address	Map ID / Focus Map(s)	Page
T & J LANDFILL CORP Facility ID: 714000323	70 PORT ST	CJ843 / 7	1878
T & J LANDFILL Facility ID: 714000323	70 PORT ST	CJ845 / 7	1879
T & J LANDFILL;PORT Facility ID: 714000323	70 PORT ST	CJ846 / 7	1879
ARMORED INC. RECYCLI Facility ID: 906001498	35 CAVIN POINT ROAD	ER1302 / 10	3101
ITL CONCRETE RECYCLI Facility ID: 906001494	10 E. LINDEN STREET	FE1374 / 9	3233
TWIN AUTO WRECKERS L Facility ID: 906000412	1097 BROADWAY	GA1559 / 13	3537

NJ RGA LUST: Recovered Government Archive Leaking Underground Storage Tank

A review of the NJ RGA LUST list, as provided by EDR, has revealed that there are 16 NJ RGA LUST sites within the requested target property.

Site	Address	Map ID / Focus Map(s)	Page
WALTON TERMINAL Facility ID: 16808	310 12TH ST	P97 / 2	291
HOLLAND LLC Facility ID: 3974	235 12TH ST	R140 / 2	389
MOBIL #57316 Facility ID: 3779	12TH & ERIE STS	S154 / 2	423
SHELL SERVICE STATIO Facility ID: 11058	12TH ST & ERIE ST	S157 / 2	426
LUKOIL #57316 Facility ID: 3779	12TH & ERIE STS	S160 / 2	428
EXXON MOBIL CORP 355 Facility ID: 14406	726 JERSEY AVE	X202 / 6	493
NEWPORT AUTO SERVICE Facility ID: 14406	726 JERSEY AVE	X214 / 6	512
TALON PAINT PRODUCTS Facility ID: 9196	205 BRIGHT ST	AX445 / 6	1090
A MELUSO & SONS INC Facility ID: 26324	17 BATES ST	BB475 / 6	1201
SUNOCO 0006-9583 Facility ID: 16419	465 GRAND ST AND PAC	BG517 / 6	1294
GETTY 56925 Facility ID: 1742	676 GARFIELD AVE	CZ984 / 10	2101
GETTY #56925	676 GARFIELD AVE	CZ985 / 10	2101

Facility ID: 1742			
56925 GETTY Facility ID: 1742	676 GARFIELD AVE	CZ987 / 10	2102
TOYOTA LOGISTICS SER Facility ID: 2475	390 PRT ST E	EG1242 / 8	3012
CAVEN POINT Facility ID: 30829	CAVEN POINT RD & CHA	EX1347 / 10	3174
WATERFORD @ BAYONNE Facility ID: 219358	28 58 BOULEVARD	FI1409 / 9	3289

SURROUNDING SITES: SEARCH RESULTS

Surrounding sites were identified in the following databases.

Page Numbers and Map Identifcations refer to the EDR Area/Corridor Report where detailed data on individual sites can be reviewed.

Sites listed in ***bold italics*** are in multiple databases.

Unmappable (orphan) sites are not considered in the foregoing analysis.

STANDARD ENVIRONMENTAL RECORDS

Federal RCRA generators list

RCRA-LQG: RCRA - Large Quantity Generators

A review of the RCRA-LQG list, as provided by EDR, and dated 12/14/2020 has revealed that there is 1 RCRA-LQG site within approximately 0.001 miles of the requested target property.

Site	Address	Direction / Distance	Map ID / Focus Map(s)	Page
PORT AUTH NY/NJ TECH EPA ID:: NJD060792918	***241 ERIE ST***	***0 - 1/8 (0.001 mi.)***	***GE1590 / 2***	***3588***

State- and tribal - equivalent CERCLIS

NJ SHWS: Known Contaminated Sites in New Jersey

A review of the NJ SHWS list, as provided by EDR, and dated 11/24/2020 has revealed that there is 1 NJ SHWS site within approximately 0.001 miles of the requested target property.

Site	Address	Direction / Distance	Map ID / Focus Map(s)	Page
PACIFIC STREET & ASH Site ID: 67840 Status: Pending	***PACIFIC AVE & ASH ST***	***0 - 1/8 (0.001 mi.)***	***BK1603 / 6***	***3674***

EXECUTIVE SUMMARY

State and tribal leaking storage tank lists

NJ HIST LUST: Regulated UST Contamination Sites Listing

A review of the NJ HIST LUST list, as provided by EDR, and dated 09/17/2002 has revealed that there is 1 NJ HIST LUST site within approximately 0.001 miles of the requested target property.

Site	Address	Direction / Distance	Map ID / Focus Map(s)	Page
PORT AUTHORITY TECHN	***241 ERIE ST - RM 200***	***0 - 1/8 (0.001 mi.)***	***GE1594 / 2***	***3657***
Facility Status: Site Issued Letter of No Further Action for Area(s) Of Concern				

State and tribal registered storage tank lists

NJ UST: Underground Storage Tank Data

A review of the NJ UST list, as provided by EDR, and dated 01/31/2021 has revealed that there is 1 NJ UST site within approximately 0.001 miles of the requested target property.

Site	Address	Direction / Distance	Map ID / Focus Map(s)	Page
PORT AUTHORITY TECHN	***241 ERIE ST - RM 200***	***0 - 1/8 (0.001 mi.)***	***GE1594 / 2***	***3657***
Facility Id: 023185				
Tank Status: Removed				
Tank Status: Emergency backup generator tank				

State and tribal Brownfields sites

NJ BROWNFIELDS: Brownfields Database

A review of the NJ BROWNFIELDS list, as provided by EDR, and dated 03/26/2020 has revealed that there is 1 NJ BROWNFIELDS site within approximately 0.001 miles of the requested target property.

Site	Address	Direction / Distance	Map ID / Focus Map(s)	Page
JERSEY CITY REDEVELO	***PACIFIC AVE & ASH ST***	***0 - 1/8 (0.001 mi.)***	***BK1605 / 6***	***3677***
PStatus: DEP Case				

ADDITIONAL ENVIRONMENTAL RECORDS

Local Lists of Hazardous waste / Contaminated Sites

NJ NJEMS: New Jersey Environmental Management System

A review of the NJ NJEMS list, as provided by EDR, and dated 11/12/2020 has revealed that there are 5 NJ NJEMS sites within approximately 0.001 miles of the requested target property.

Site	Address	Direction / Distance	Map ID / Focus Map(s)	Page
PSE&G GREENVILLE SUB	42 GARFIELD AVE	0 - 1/8 (0.000 mi.)	FS1581 / 9	3581

Site Id: 21632				
YANNUZZI & SONS INC Site Id: 123505	51 71 MERRITT ST	0 - 1/8 (0.000 mi.)	FJ1586 / 9	3586
JGD CONSTRUCTION COR Site Id: 383916	28 BIDWELL AVE	0 - 1/8 (0.000 mi.)	DH1588 / 10	3587
TRENDS URBAN RENEWAL Site Id: 54214	***241 ERIE ST***	***0 - 1/8 (0.001 mi.)***	***GE1595 / 2***	***3658***
PACIFIC STREET & ASH Site Id: 67840	***PACIFIC AVE & ASH ST***	***0 - 1/8 (0.001 mi.)***	***BK1603 / 6***	***3674***

Records of Emergency Release Reports

NJ Release: Hazardous Material Incident Database

A review of the NJ Release list, as provided by EDR, and dated 09/21/2020 has revealed that there are 6 NJ Release sites within approximately 0.001 miles of the requested target property.

Site	Address	Direction / Distance	Map ID / Focus Map(s)	Page
MARIST HIGH SCHOOL	57TH.&KENNEDY BLVD	0 - 1/8 (0.000 mi.)	FK1576 / 9	3571
AROUND MARIST HIGH S	55TH STREET	0 - 1/8 (0.000 mi.)	FK1577 / 9	3573
LOOP AREA/REAR OF MA	RT440	0 - 1/8 (0.000 mi.)	FK1578 / 9	3575
AIRBORNE EXPRESS	98-156 PORT ST	0 - 1/8 (0.001 mi.)	CN1596 / 7	3660
JERSEY CITY REDEVELO	PACIFIC AVE & ASH ST	0 - 1/8 (0.001 mi.)	BK1602 / 6	3672
VACANT LAND BLK 2091	PACIFIC & ASH STS	0 - 1/8 (0.001 mi.)	BK1607 / 6	3680

NJ SPILLS: Spills

A review of the NJ SPILLS list, as provided by EDR, and dated 09/21/2020 has revealed that there are 7 NJ SPILLS sites within approximately 0.001 miles of the requested target property.

Site	Address	Direction / Distance	Map ID / Focus Map(s)	Page
REAR OF MARST HIGH S Facility Id: 11470 Case Number: 92-7-15-1718-56	RT.440	0 - 1/8 (0.000 mi.)	FK1579 / 9	3577
ROADSIDE SPRING LINE Facility Id: 9188 Case Number: 95-6-16-1221-35	DISTRIBUTION AVE	0 - 1/8 (0.000 mi.)	1580 / 7	3579
GREENVILLE SUBSTATIO Facility Id: 33712 Case Number: 98-10-25-0941-58	42 GARFIELD AVE	0 - 1/8 (0.000 mi.)	FS1582 / 9	3581
NORTH TERMINAL Facility Id: 5583 Case Number: 90-05-03-0248	DOREMUS & DISTRUBUTI	0 - 1/8 (0.000 mi.)	1584 / 8	3584
AIR BORN EXPRESS CO. Facility Id: 997 Case Number: 88-02-16-1559	98 PORT ST.	0 - 1/8 (0.001 mi.)	CN1597 / 7	3662
AIR BORNE EXPRESS	98-156 PORT ST	0 - 1/8 (0.001 mi.)	CN1600 / 7	3668

Facility Id: 16251 Facility Id: 16252 Case Number: 92-10-5-0840-33 Case Number: 92-10-5-0841-10				
INTERSECTION Facility Id: 21620 Case Number: 93-12-26-1952-00	PACIFIC & ASH ST	0 - 1/8 (0.001 mi.)	BK1604 / 6	3675

Other Ascertainable Records

RCRA NonGen / NLR: RCRA - Non Generators / No Longer Regulated

A review of the RCRA NonGen / NLR list, as provided by EDR, and dated 12/14/2020 has revealed that there are 2 RCRA NonGen / NLR sites within approximately 0.001 miles of the requested target property.

Site	Address	Direction / Distance	Map ID / Focus Map(s)	Page
PORT AUTHORITY TECH EPA ID:: NJP060792918	***241 ERIE STREET***	***0 - 1/8 (0.001 mi.)***	***GE1592 / 2***	***3647***
BUTLER FLEET SERVICE EPA ID:: NJD986632149	98-156 PORT ST	0 - 1/8 (0.001 mi.)	CN1598 / 7	3664

ICIS: Integrated Compliance Information System

A review of the ICIS list, as provided by EDR, and dated 11/18/2016 has revealed that there is 1 ICIS site within approximately 0.001 miles of the requested target property.

Site	Address	Direction / Distance	Map ID / Focus Map(s)	Page
PORT AUTHORITY TECH FRS ID:: 110000802711	***241 ERIE STREET***	***0 - 1/8 (0.001 mi.)***	***GE1592 / 2***	***3647***

MLTS: Material Licensing Tracking System

A review of the MLTS list, as provided by EDR, and dated 08/05/2020 has revealed that there is 1 MLTS site within approximately 0.001 miles of the requested target property.

Site	Address	Direction / Distance	Map ID / Focus Map(s)	Page
PORT AUTHORITY OF NY License Number:: 29-19834-02	241 ERIE STREET - RO	0 - 1/8 (0.001 mi.)	GE1593 / 2	3656

FINDS: Facility Index System/Facility Registry System

A review of the FINDS list, as provided by EDR, and dated 02/03/2021 has revealed that there are 7 FINDS sites within approximately 0.001 miles of the requested target property.

Site	Address	Direction / Distance	Map ID / Focus Map(s)	Page
PSE&G GREENVILLE SUB	42 GARFIELD AVE	0 - 1/8 (0.000 mi.)	FS1583 / 9	3583

Registry ID:: 110014872575				
YANNUZZI & SONS INC Registry ID:: 110032265527	51 71 MERRITT ST	0 - 1/8 (0.000 mi.)	FJ1585 / 9	3586
JGD CONSTRUCTION COR Registry ID:: 110037301256	28 BIDWELL AVE	0 - 1/8 (0.000 mi.)	DH1587 / 10	3587
PORT AUTHORITY TECH Registry ID:: 110000802711	***241 ERIE STREET***	***0 - 1/8 (0.001 mi.)***	***GE1592 / 2***	***3647***
BUTLER FLEET SERVICE Registry ID:: 110004235346	***98-156 PORT ST***	***0 - 1/8 (0.001 mi.)***	***CN1599 / 7***	***3667***
JERSEY CITY MUA PHAS Registry ID:: 110034121741	CHAPEL AVE	0 - 1/8 (0.001 mi.)	ET1601 / 10	3672
JERSEY CITY REDEVELO Registry ID:: 110014778785	***PACIFIC AVE & ASH ST***	***0 - 1/8 (0.001 mi.)***	***BK1605 / 6***	***3677***

ECHO: Enforcement & Compliance History Information

A review of the ECHO list, as provided by EDR, and dated 01/02/2021 has revealed that there are 2 ECHO sites within approximately 0.001 miles of the requested target property.

Site	Address	Direction / Distance	Map ID / Focus Map(s)	Page
PORT AUTH NY/NJ TECH Registry ID: 110000802711	241 ERIE STREET	0 - 1/8 (0.001 mi.)	GE1589 / 2	3588
BUTLER FLEET SERVICE Registry ID: 110004235346	***98-156 PORT ST***	***0 - 1/8 (0.001 mi.)***	***CN1599 / 7***	***3667***

NJ AIRS: Emissions Inventory Listing

A review of the NJ AIRS list, as provided by EDR, and dated 11/05/2020 has revealed that there is 1 NJ AIRS site within approximately 0.001 miles of the requested target property.

Site	Address	Direction / Distance	Map ID / Focus Map(s)	Page
TRENDS URBAN RENEWAL Facility Number: 13175	***241 ERIE ST***	***0 - 1/8 (0.001 mi.)***	***GE1595 / 2***	***3658***

NJ ISRA: ISRA Database

A review of the NJ ISRA list, as provided by EDR, and dated 11/19/2020 has revealed that there are 58 NJ ISRA sites within approximately 0.5 miles of the requested target property.

Site	Address	Direction / Distance	Map ID / Focus Map(s)	Page
BAKER SEALANTS & COA Pi Number: G000001092 Case Status: NFA (No Further Action) HISTORIC	***234 SUYDAM AVE***	***NNW 0 - 1/8 (0.004 mi.)***	***CC1608 / 5***	***3682***
LAFARGE NORTH AMERIC Pi Number: G000012027 Case Status: Withdrawn from ECRA/ISRA Case Status: Assigned to Program	***265 DISTRIBUTION STR***	***SSW 0 - 1/8 (0.004 mi.)***	***1609 / 7***	***3684***

Case Status: LSRP Oversight
Case Status: NFA (No Further Action) HISTORIC

PAVEY ENVELOPE & TAG ***25 EAST LINDEN AVENU*** ***NW 0 - 1/8 (0.024 mi.)*** ***GF1610 / 9*** ***3690***
Pi Number: G000001493
Case Status: NFA (No Further Action) HISTORIC

STERLING TRIMMING CO ***15 WILKINSON AVE*** ***NNW 0 - 1/8 (0.030 mi.)*** ***1611 / 10*** ***3694***
Pi Number: 244186
Case Status: Assigned to Program
Case Status: LSRP Oversight

SCHIAVONE BONOMO COR ***1 JERSEY AVE*** ***E 0 - 1/8 (0.033 mi.)*** ***1612 / 6*** ***3696***
Pi Number: 005530
Case Status: NFA (No Further Action) HISTORIC

RAPID INDUSTRIAL PLA ***13 LINDEN AVE E*** ***NW 0 - 1/8 (0.033 mi.)*** ***GF1613 / 9*** ***3701***
Pi Number: 010540
Case Status: Assigned to Program
Case Status: Waiver from ECRA/ISRA

POLAROME INTERNATION ***200 THEODORE CONRAD*** ***SE 0 - 1/8 (0.054 mi.)*** ***1614 / 10*** ***3703***
Pi Number: G000008288
Case Status: LSRP Oversight

J & D TRANSPORTATION 130 PINE STREET NNW 0 - 1/8 (0.054 mi.) 1615 / 5 3709
Pi Number: G000015580
Case Status: NFA-A (Restricted Use)
Case Status: NFA-A (Area of Concern) HISTORIC

PARK HAMILTON CONDOM ***205 10TH ST*** ***SE 0 - 1/8 (0.078 mi.)*** ***1616 / 6*** ***3710***
Pi Number: G000001046
Case Status: NFA (No Further Action) HISTORIC

DOVER ELEVATOR COMPA ***15 E LINDEN AVE*** ***NW 0 - 1/8 (0.115 mi.)*** ***GG1617 / 9*** ***3713***
Pi Number: 591925
Case Status: LSRP Oversight

ALLWASTE CONTAINER S ***50C CAVEN POINT AVE*** ***N 0 - 1/8 (0.120 mi.)*** ***1618 / 10*** ***3716***
Pi Number: 003912
Case Status: Assigned to Program
Case Status: LSRP Oversight
Case Status: RAO-E (Restricted Use)

ALBANIL DYESTUFFS IN ***20 E LINDEN AVE*** ***NW 0 - 1/8 (0.121 mi.)*** ***GG1619 / 9*** ***3743***
Pi Number: 222263
Case Status: Assigned to Program
Case Status: LSRP Oversight
Case Status: RAO-E (Limited Restricted Use)

CITY CHEMICAL CORP ***100 HOBOKEN AVENUE*** ***N 0 - 1/8 (0.121 mi.)*** ***1620 / 2*** ***3748***
Pi Number: G000000980
Case Status: Assigned to Program
Case Status: LSRP Oversight

FARINA PATIO INCORPO ***171 53RD ST W*** ***SSW 1/8 - 1/4 (0.127 mi.)*** ***1621 / 9*** ***3794***
Pi Number: 013445
Case Status: Withdrawn from ECRA/ISRA

JOSEPH DIXON CRUCIBL ***351 MONMOUTH STREET*** ***ESE 1/8 - 1/4 (0.127 mi.)*** ***1622 / 6*** ***3796***
Pi Number: G000013369
Case Status: NFA (No Further Action) HISTORIC

INTERNATIONAL WRITIN 234 16TH STREET NE 1/8 - 1/4 (0.128 mi.) 1623 / 2 3797

Pi Number: G000013226
Case Status: NFA (No Further Action) HISTORIC

837 JERSEY AVENUE CO	***833 JERSEY AVE***	***NE 1/8 - 1/4 (0.130 mi.)***	***1624 / 2***	***3798***
Pi Number: 024517 Case Status: NFA (No Further Action) HISTORIC				
SHALHOUB BROTHERS IN	119 WEST 53RD STREET	SW 1/8 - 1/4 (0.135 mi.)	1625 / 9	3830
Pi Number: G000039035 Case Status: NFA-E (Entire Site) HISTORIC				
ACME ROLLER INCORPOR	75 HOBOKEN AVENUE	N 1/8 - 1/4 (0.140 mi.)	1626 / 2	3831
Pi Number: G000009240 Case Status: NFA (No Further Action) HISTORIC				
HARRY MATSIL & SONS	230 PACIFIC AVENUE	NW 1/8 - 1/4 (0.151 mi.)	1627 / 5	3831
Pi Number: G000013084 Case Status: NFA (No Further Action) HISTORIC				
HUDSON COUNTY CHROMA	200 THEO. CONRAD DRI	SE 1/8 - 1/4 (0.152 mi.)	1628 / 10	3832
Pi Number: G000008288 Case Status: NFA (No Further Action) HISTORIC Case Status: Exempt from ECRA/ISRA				
CUNNINGHAM GRAPHICS	***629 GROVE STREET***	***NE 1/8 - 1/4 (0.165 mi.)***	***1629 / 2***	***3833***
Pi Number: G000042279 Case Status: NFA-A (Unrestricted Use)				
C R LAURENCE CO INC	***60 SEAVIEW DR***	***N 1/8 - 1/4 (0.177 mi.)***	***GH1630 / 9***	***3838***
Pi Number: 018543 Case Status: LSRP Oversight				
CREATIVE METAL PRODU	72 FLEET STREET	NW 1/8 - 1/4 (0.178 mi.)	1631 / 2	3840
Pi Number: G000015114 Case Status: NFA (No Further Action) HISTORIC				
MOBAY CHEMICAL CORP	169 WEST 52ND STREET	SSW 1/8 - 1/4 (0.179 mi.)	1632 / 9	3840
Pi Number: G000003713 Case Status: Exempt from ECRA/ISRA				
W Y INDUSTRIES	***115 AMITY ST***	***W 1/8 - 1/4 (0.180 mi.)***	***1633 / 5***	***3841***
Pi Number: G000032105 Case Status: NFA-E (Restricted Use)				
C R LAURENCE CO INC	***60 SEAVIEW DR***	***NE 1/8 - 1/4 (0.207 mi.)***	***GH1634 / 9***	***3851***
Pi Number: 018543 Case Status: Assigned to Program Case Status: LSRP Oversight Case Status: RAO-A (Unrestricted Use) Case Status: RAO-E (Unrestricted Use)				
SURGIMEX INCORPORATE	43 EDWARD HART DRIVE	SE 1/8 - 1/4 (0.208 mi.)	1635 / 10	3853
Pi Number: G000014629 Case Status: NFA (No Further Action) HISTORIC				
MRP ENTERPRISES INCO	90-92-94 OAKLAND AVE	NW 1/8 - 1/4 (0.223 mi.)	1636 / 2	3854
Pi Number: G000013779 Case Status: Withdrawn from ECRA/ISRA Case Status: NFA (No Further Action) HISTORIC				
BOOKBINDERS INCORPOR	***245 CORNELISON AVENU***	***WNW 1/8 - 1/4 (0.234 mi.)***	***1637 / 5***	***3855***
Pi Number: G000007283 Case Status: NFA (No Further Action) HISTORIC				
JOSEPH REBMAN WELDIN	***10 E 48TH ST***	***SW 1/8 - 1/4 (0.239 mi.)***	***1638 / 13***	***3856***

Pi Number: 598827
Case Status: Assigned to Program
Case Status: Exempt from ECRA/ISRA

UNIPORT COMPANY INCO | 55 AMITY STREET | WNW 1/8 - 1/4 (0.243 mi.) | 1639 / 5 | 3857
Pi Number: G000014839
Case Status: NFA (No Further Action) HISTORIC

DAILY NEWS LP | 125 THEODORE DR | SE 1/8 - 1/4 (0.245 mi.) | 1640 / 10 | 3858
Pi Number: 003107
Case Status: LSRP Oversight

SPICE MARKET INC | 66 LAIDLAW AVE | NNW 1/4 - 1/2 (0.267 mi.) | 1641 / 2 | 3908
Pi Number: 000095
Case Status: Assigned to Program
Case Status: Withdrawn from ECRA/ISRA

MAC MILLAN BLOEDEL C | ACADEMY ST & MILL RD | WNW 1/4 - 1/2 (0.276 mi.) | 1642 / 5 | 3910
Pi Number: 003111
Case Status: NFA-E (Restricted Use)
Case Status: Assigned to Program

UNITED VEIL DYEING & | 28-50 BOSTWICK AVE | NNW 1/4 - 1/2 (0.281 mi.) | 1643 / 10 | 3920
Pi Number: 016238
Case Status: NFA-E (Entire Site) HISTORIC

ALBEE SERVICES INCOR | 38 JACKSON ST | NE 1/4 - 1/2 (0.288 mi.) | 1644 / 2 | 3930
Pi Number: 025935
Case Status: Assigned to Program
Case Status: LSRP Oversight

SCOTT PRINTING CORP | 190 BALDWIN AVE | WNW 1/4 - 1/2 (0.288 mi.) | 1645 / 5 | 3938
Pi Number: 025357
Case Status: NFA (No Further Action) HISTORIC

REPUBLIC CONTAINER C | 1561 KENNEDY MEMORIA | NNE 1/4 - 1/2 (0.292 mi.) | 1646 / 9 | 3953
Pi Number: 006032
Case Status: NFA-E (Entire Site) HISTORIC
Case Status: NFA-A (Area of Concern) HISTORIC

DOTTO REPRODUCTIONS | 178 OCEAN AVENUE | NW 1/4 - 1/2 (0.323 mi.) | 1647 / 9 | 3971
Pi Number: G000012626
Case Status: NFA (No Further Action) HISTORIC

DOHRMAN PRINTING CO | 47 MILL RD | WNW 1/4 - 1/2 (0.325 mi.) | 1648 / 5 | 3972
Pi Number: G000015248
Case Status: NFA (No Further Action) HISTORIC

SIMPLEX CEILING CORP | 50 HARRISON STREET | NNE 1/4 - 1/2 (0.329 mi.) | 1649 / 2 | 3973
Pi Number: G000007308
Case Status: NFA (No Further Action) HISTORIC

UNITED SWEATER MILLS | 111 PORT JERSEY BLVD | SSE 1/4 - 1/2 (0.334 mi.) | 1650 / 13 | 3979
Pi Number: G000014650
Case Status: Assigned to Program
Case Status: NFA-E (Unrestricted Use)
Case Status: NFA (No Further Action) HISTORIC

73-85 BISHOP ST | 73 TO 85 BISHOP ST | W 1/4 - 1/2 (0.347 mi.) | 1651 / 5 | 3984
Pi Number: 032636
Case Status: NFA-E (Unrestricted Use)

ENGELHARD CORP SPECI | 429 DELANCEY ST | NNE 1/4 - 1/2 (0.367 mi.) | 1652 / 3 | 3986
Pi Number: 009957

Case Status: Assigned to Program
Case Status: LSRP Oversight

GUILDCREST CORPORATI ***935 GARFIELD AVENUE*** ***NW 1/4 - 1/2 (0.373 mi.)*** ***1653 / 5*** ***3994***
Pi Number: G000015325
Case Status: NFA (No Further Action) HISTORIC

FOUR STAR PLASTICS I 965 GARFIELD AVENUE NW 1/4 - 1/2 (0.378 mi.) GI1654 / 5 3996
Pi Number: G000012863
Case Status: NFA (No Further Action) HISTORIC

418 SUMMIT AVENUE ***418 SUMMIT AVE*** ***WNW 1/4 - 1/2 (0.379 mi.)*** ***GJ1655 / 1*** ***3997***
Pi Number: G000014143
Case Status: Assigned to Program
Case Status: Exempt from ECRA/ISRA
Case Status: NFA-E (Entire Site) HISTORIC

418 SUMMIT AVENUE 412-424 SUMMIT AVENU WNW 1/4 - 1/2 (0.382 mi.) GJ1656 / 1 3998
Pi Number: G000014143
Case Status: Withdrawn from ECRA/ISRA

METROPOLITAN TELETRO ***975 GARFIELD AVE*** ***NW 1/4 - 1/2 (0.386 mi.)*** ***GI1657 / 5*** ***3998***
Pi Number: G000013697
Case Status: NFA (Restricted Use) HISTORIC
Case Status: NFA (No Further Action) HISTORIC

WEBER BRIARS ***140 CATOR AVE*** ***NW 1/4 - 1/2 (0.392 mi.)*** ***1658 / 9*** ***4003***
Pi Number: 016907
Case Status: NFA (No Further Action) HISTORIC

HOBOKEN HAND CAR WAS ***507 509 NEWARK ST*** ***NE 1/4 - 1/2 (0.395 mi.)*** ***1659 / 2*** ***4008***
Pi Number: G000012077
Case Status: NFA (No Further Action) HISTORIC

INSTY PRINTS OF JERS 54 SIP AVENUE WNW 1/4 - 1/2 (0.417 mi.) 1660 / 1 4009
Pi Number: G000015290
Case Status: NFA (No Further Action) HISTORIC

CHEMITEX COATED INCO 3 HOPE STREET N 1/4 - 1/2 (0.425 mi.) GK1661 / 2 4010
Pi Number: G000001115
Case Status: NFA (No Further Action) HISTORIC

WALLY PARK GARAGE 110 FRONTAGE RD NW 1/4 - 1/2 (0.430 mi.) 1662 / 3 4010
Pi Number: 753796
Case Status: Assigned to Program
Case Status: LSRP Oversight
Case Status: RAO-E (Restricted Use)

COLUMBIA PAINTED LAB ***452 COMMUNIPAW AVE*** ***W 1/4 - 1/2 (0.437 mi.)*** ***GL1663 / 5*** ***4011***
Pi Number: 017988
Case Status: NFA (No Further Action) HISTORIC

N SUMERGRADE & SONS ***449 COMMUNIPAW AVE*** ***W 1/4 - 1/2 (0.442 mi.)*** ***GL1664 / 5*** ***4014***
Pi Number: 016923
Case Status: NFA (Restricted Use) HISTORIC
Case Status: Withdrawn from ECRA/ISRA

FRAME COMPANY ***33 HOPE ST (3RD & 4T*** ***N 1/4 - 1/2 (0.443 mi.)*** ***GK1665 / 2*** ***4016***
Pi Number: G000012868
Case Status: Assigned to Program
Case Status: NFA-E (Unrestricted Use)
Case Status: NFA (No Further Action) HISTORIC

NJ MANIFEST: Hazardous Waste Manifest Data

A review of the NJ MANIFEST list, as provided by EDR, and dated 12/31/2018 has revealed that there is 1 NJ MANIFEST site within approximately 0.001 miles of the requested target property.

Site	Address	Direction / Distance	Map ID / Focus Map(s)	Page
PORT AUTH NY/NJ TECH EPA Id: NJD060792918	***241 ERIE ST***	***0 - 1/8 (0.001 mi.)***	***GE1590 / 2***	***3588***

NY MANIFEST: Facility and Manifest Data

A review of the NY MANIFEST list, as provided by EDR, and dated 01/01/2019 has revealed that there is 1 NY MANIFEST site within approximately 0.001 miles of the requested target property.

Site	Address	Direction / Distance	Map ID / Focus Map(s)	Page
PORT AUTH NY/NJ TECH EPA ID: NJD060792918	***241 ERIE ST***	***0 - 1/8 (0.001 mi.)***	***GE1590 / 2***	***3588***

EDR HIGH RISK HISTORICAL RECORDS

EDR Exclusive Records

EDR Hist Auto: EDR Exclusive Historical Auto Stations

A review of the EDR Hist Auto list, as provided by EDR, has revealed that there is 1 EDR Hist Auto site within approximately 0.001 miles of the requested target property.

Site	Address	Direction / Distance	Map ID / Focus Map(s)	Page
UNITED SERVICES INC	241 ERIE ST	0 - 1/8 (0.001 mi.)	GE1591 / 2	3646

EDR RECOVERED GOVERNMENT ARCHIVES

Exclusive Recovered Govt. Archives

NJ RGA HWS: Recovered Government Archive State Hazardous Waste Facilities List

A review of the NJ RGA HWS list, as provided by EDR, has revealed that there is 1 NJ RGA HWS site within approximately 0.001 miles of the requested target property.

Site	Address	Direction / Distance	Map ID / Focus Map(s)	Page
JERSEY CITY REDEVELO	PACIFIC AVE & ASH ST	0 - 1/8 (0.001 mi.)	BK1606 / 6	3679

MAPPED SITES SUMMARY

Target Property:
NJTA HUDSON COUNTY EXTENSION
JERSEY CITY, NJ 07305

MAP ID / FOCUS MAP	SITE NAME	ADDRESS	DATABASE ACRONYMS	DIST (ft. & mi.) DIRECTION
Reg / Multiple	DIAMOND ALKALI CO.	80 LISTER AVE	NPL, SEMS, RCRA-VSQG, US ENG CONTROLS, U...	TP
A1 / 2		399 16TH ST	NJ SPILLS	TP
A2 / 2		399 16TH ST	NJ SPILLS	TP
B3 / 2	STATCO INC	16TH AND COLES ST	NJ Release, NJ NPDES	TP
B4 / 2	IN STORM DRAIN	COLES ST & 16TH ST	NJ Release	TP
B5 / 2	STATCO WAREHOUSE CO	301 SIXTEENTH ST	FINDS	TP
B6 / 2	STATCO WAREHOUSE CO	301 SIXTEENTH ST	NJ SHWS	TP
B7 / 2	STATCO WAREHOUSE CO	301 SIXTEENTH ST	NJ NJEMS	TP
B8 / 2	STACKO	301 16TH ST	NJ Release	TP
9 / 2		196 HOBOKEN AVE	NJ Release	TP
C10 / 2		109 PALISADE AVE	NJ Release	TP
C11 / 2	FUTURE GENERATION @	112 PALISADE AVE	NJ NJEMS	TP
C12 / 2	FUTURE GENERATION @	112 PALISADE AVE	FINDS	TP
C13 / 2	104 110 PALISADE AVE	104 110 PALISADE AVE	FINDS	TP
C14 / 2	104 110 PALISADE AVE	104 110 PALISADE AVE	NJ NJEMS	TP
D15 / 2	PSE&G NEWPORT SUBSTA	657 615 MONMOUTH ST	NJ AIRS	TP
D16 / 2	NEWPORT SUBSTATION	615 MONMOUTH ST	NJ SHWS	TP
E17 / 2	REMCO BINDERY INC	265 COLES ST	NJ NJEMS	TP
E18 / 2	REMCO BINDERY, INC	265 COLES ST	FTTS	TP
E19 / 2	REMCO BINDERY INC	265 COLES ST	US AIRS, FINDS, ECHO	TP
E20 / 2	REMCO BINDERY, INC	265 COLES ST	HIST FTTS	TP
E21 / 2		264 COLES ST	NJ Release	TP
E22 / 2	HERMANS TRUCK PARTS	264 COLES ST	FINDS	TP
E23 / 2		264 COLES ST	NJ Release	TP
E24 / 2	HERMANS TRUCK PARTS	264 COLES ST	NJ SHWS, NJ HWS RE-EVAL, NJ NJEMS, NJ Fi...	TP
25 / 2	PARK AT VL SOUTH @ 2	244 HOBOKEN AVE	NJ ENG CONTROLS, NJ INST CONTROL, NJ NJE...	TP
C26 / 2	SEALE & ASSOCIATION	102 PALISADE AVE	FTTS, HIST FTTS	TP
C27 / 2	SEALE & ASSOCIATION	102 PALISADE AVENUE	FINDS	TP
C28 / 2		91A PALISADE AVE	NJ Release	TP
F29 / 2		91 PALISADES AVE	NJ SHWS, NJ Release	TP
E30 / 2	EMERSON LOFTS	255 259 COLES ST	NJ NJEMS	TP
E31 / 2	REMCO BINDERY	256 COLES STREET	NJ AIRS	TP
F32 / 2		85 PALISADE AVENUE	NJ Release	TP
E33 / 2	EMERSON LOFTS	255-259 COLES STREET	FINDS, ECHO	TP
E34 / 2	EMERSON LOFTS	255-259 COLES STREET	NJ NPDES	TP
E35 / 2	STATCO WAREHOUSE CO	255-25P COLES ST	FINDS	TP
E36 / 2		255 - 259 COLES ST	NJ Release	TP
E37 / 2	STATCO WAREHOUSE CO	255-25P COLES ST	RCRA-LQG	TP
E38 / 2	STATCO WAREHOUSE CO	255-25P COLES ST	ECHO	TP

MAPPED SITES SUMMARY

Target Property:
NJTA HUDSON COUNTY EXTENSION
JERSEY CITY, NJ 07305

MAP ID / FOCUS MAP	SITE NAME	ADDRESS	DATABASE ACRONYMS	DIST (ft. & mi.) DIRECTION
F39 / 2	FONSECA PAINTS CORP	86 PALISADE AVE	NJ NJEMS	TP
F40 / 2	FONSECA PAINTS CORP	86 PALISADE AVE	FINDS	TP
E41 / 2	ON SIDE WALK	252 COLES ST	NJ Release	TP
E42 / 2	HERMANS TRUCK PARTS	252 COLES ST	NJ RGA HWS	TP
E43 / 2	HERMAN TRUCK PARTS	252 COLES ST	NJ Release	TP
G44 / 2	SUNOCO RETAIL	14TH ST & JERSEY AVE	FINDS, ECHO	TP
H45 / 2	THOMPSON PACKAGING N	251 COLES ST	NJ NJEMS	TP
H46 / 2	THOMPSON PACKAGING N	251 COLES ST	FINDS	TP
F47 / 2	TAG INVESTMENTS	80 82 PALISADE AVE	FINDS	TP
F48 / 2	MURRAY BRIAN	80 PALISADE AVE APT	EDR Hist Auto	TP
G49 / 2	ON ROADWAY	JERSEY AV & 14TH ST	NJ SPILLS	TP
G50 / 2	ROADWAY	14TH & JERSEY AVE	NJ SPILLS	TP
G51 / 2	SUNOCO STATION 6-935	14TH ST/JERSEY AVE	NJ Release	TP
G52 / 2	INTERSECTION OF	14 ST & JERSEY AVE	NJ SHWS, NJ SPILLS	TP
G53 / 2	SUNOCO 00069351	248 14TH ST	US AIRS	TP
G54 / 2	THOMAS YOUNG SERVICE	248 14TH ST	NJ SPILLS	TP
G55 / 2	YOORYOU INC	248 14TH ST	EDR Hist Auto	TP
G56 / 2	SUNOCO 0006-9682	248 14TH ST	NJ RGA HWS	TP
G57 / 2	SUNOCO SERVICE STATI	248 14TH ST	FINDS, ECHO	TP
I58 / 2	74 PALISADE AVENUE	74 PALISADE AVE	FINDS	TP
I59 / 2	74 PALISADE AVENUE	74 PALISADE AVE	NJ NJEMS	TP
G60 / 2	SUNOCO #80000316-000	14TH ST & JERSEY AVE	NJ HIST HWS, NJ LUST, NJ UST	TP
G61 / 2	ROADWAY	14TH & JERSET ST	NJ SPILLS	TP
J62 / 2		234 COLES AVE	NJ Release	TP
K63 / 2	NJ DEPT OF ENVIRONME	310 13TH ST	FINDS, ECHO	TP
K64 / 2	AREA OF	310 13TH ST	NJ Release	TP
K65 / 2	NJ DEPT OF ENVIRONME	310 13TH ST	RCRA NonGen / NLR	TP
L66 / 2	JCHA HUDSON GARDENS	35 PALISADE AVE	FINDS	TP
L67 / 2	JCHA HUDSON GARDENS	35 PALISADE AVE	NJ NJEMS	TP
L68 / 2	JCHA - HUDSON GARDEN	35 PALISADE AVE	NJ SHWS	TP
J69 / 2		233 COLE ST	NJ Release	TP
J70 / 2	MOSELLO REALTY CORP	233 COLES ST	FINDS	TP
J71 / 2	MOSELLO REALTY CORP	233 COLES ST	NJ NJEMS, NJ SPILLS	TP
J72 / 2		233 COLES ST	NJ SPILLS	TP
J73 / 2		233 COLES ST	NJ SPILLS	TP
L74 / 2	ABANDONED FIRE HOUSE	52 PALISADES AVE	NJ UST	TP
M75 / 2	LITTLE TOPSYS INC	777 JERSEY AVE	RCRA NonGen / NLR	TP
M76 / 2	LITTLE TOPSYS INC	777 JERSEY AVENUE	FINDS, ECHO	TP
M77 / 2	LITTLE TOPSYS INC	777 JERSEY AVE	NJ NJEMS	TP

MAPPED SITES SUMMARY

Target Property:
NJTA HUDSON COUNTY EXTENSION
JERSEY CITY, NJ 07305

MAP ID / FOCUS MAP	SITE NAME	ADDRESS	DATABASE ACRONYMS	DIST (ft. & mi.) DIRECTION
M78 / 2	PORT AUTH NY/NJ CENT	777 JERSEY AVE	RCRA-LQG, NJ MANIFEST	TP
M79 / 2	PORT AUTH NY/NJ CENT	777 JERSEY AVE	FINDS, ECHO	TP
M80 / 2	PORT AUTH NY/NJ	777 JERSEY AVE	NJ NJEMS	TP
K81 / 2	ON CORNER OF	MONMOUTH + 12TH ST	NJ Release	TP
J82 / 2	UNITED WATER CO JERS	13TH ST & COLES ST	NJ NJEMS	TP
J83 / 2	UNITED WATER CO JERS	13TH ST & COLES ST	FINDS	TP
J84 / 2	NEIGHBORHOOD CLEANER	265 13TH	EDR Hist Cleaner	TP
85 / 2		AT EXIT 14-C OF NJ T	ERNS	TP
M86 / 2	INTERSECTION OF	12 ST + JERSEY AVE	NJ SPILLS	TP
N87 / 2	INTERCHANGE 14C TOLL	NJ TURNPIKE NEWARK-H	NJ UST	TP
N88 / 2	NEW JERSEY TURNPIKE	INTERCHANGE 14C TOLL	NJ HIST LUST	TP
J89 / 2	MOON PYO INC	227 COLES ST	NJ NJEMS	TP
J90 / 2	MOON PYO INC	227 COLES ST	FINDS	TP
O91 / 2	INDUSTRIAL COMPLEX	12TH & MONMOUTH	NJ SPILLS	TP
M92 / 2	HOLLAND HOTEL	162-180 12TH ST	NJ VCP	TP
M93 / 2		162-180 12 TH ST	NJ Release	TP
O94 / 2	NEXUS DEVELOMENT	572 MONMOUTH ST	FINDS	TP
O95 / 2	NEXUS DEVELOMENT	572 MONMOUTH ST	NJ NJEMS	TP
P96 / 2	HUNTER WALTON FOODS	310 12TH ST	FINDS, ECHO	TP
P97 / 2	WALTON TERMINAL	310 12TH ST	NJ RGA LUST	TP
P98 / 2	WALTON TERMINAL	310 12TH ST	NJ SHWS, NJ NJEMS, NJ Release	TP
P99 / 2	WALTON TERMINAL	310 12TH ST	NJ RGA HWS	TP
P100 / 2	HUNTER WALTON FOODS	310 12TH ST	RCRA NonGen / NLR	TP
P101 / 2	WALTON TERMINAL	310 12TH ST	NJ HIST LUST, NJ UST	TP
O102 / 2	JERSEY CITY DRUM DUM	12TH ST & MONMOUTH S	SEMS-ARCHIVE	TP
O103 / 2	NATONAL COLD STORAGE	12TH & MONMOUTH ST.	NJ SPILLS	TP
O104 / 2	NATIONAL COLD STORAG	12TH & MONMOUTH ST	NJ Release	TP
Q105 / 2	HOME DEPOT USA HD684	180 12TH ST	RCRA-SQG, NY MANIFEST, NJ MANIFEST	TP
Q106 / 2	HOME DEPOT INC #6845	180 12TH ST	FINDS, ECHO	TP
Q107 / 2	HOLLAND HOTEL (FORME	180 12TH ST	NJ RGA HWS	TP
Q108 / 2		180 12TH STREET	NJ Release	TP
Q109 / 2	HOME DEPOT INC #6845	180 12TH ST	NJ NJEMS	TP
Q110 / 2	HOLLAND HOTEL (FORME	180 12TH ST	NJ SHWS, NJ UST, NJ VCP, NJ AIRS	TP
Q111 / 2	HOME DEPOT 6845	180 12TH ST	PA MANIFEST	TP
O112 / 2	BEHIND WAREHOUSE	12TH & MONMOUTH	NJ Release	TP
Q113 / 2	TUNNELL STATION	200 12TH ST	NJ NJEMS	TP
Q114 / 2	TUNNELL STATION	200 12TH ST	FINDS	TP
P115 / 2	IN LANE 6 FOR TUNNEL	12TH ST	NJ SPILLS	TP
P116 / 2	QUALITY INN PARKING	12TH ST	NJ SPILLS	TP

MAPPED SITES SUMMARY

Target Property:
NJTA HUDSON COUNTY EXTENSION
JERSEY CITY, NJ 07305

MAP ID / FOCUS MAP	SITE NAME	ADDRESS	DATABASE ACRONYMS	DIST (ft. & mi.) DIRECTION
P117 / 2	AT MAINTENANCE YARD	12TH ST	NJ SPILLS	TP
P118 / 2	TOLL LANE 3	12TH ST	NJ SPILLS	TP
Q119 / 2	PORT AUTHORITY OBSER	JERSEY AV/12TH ST	NJ Release	TP
P120 / 2	STORM DRAIN & ROADWA	12TH & COLES	NJ SPILLS	TP
Q121 / 2	HUDSON CNTY CHROMATE	NEW JERSEY TPKE	FINDS	TP
R122 / 2		239 N 12TH PLACE	NJ Release	TP
Q123 / 2	IN ROADWAY	12TH & JERSEY AVE	NJ SPILLS	TP
Q124 / 2	ON ROADWAY	12TH ST/JERSEY AVE	NJ SPILLS	TP
Q125 / 2	AT HOLLAND TUNNEL	12 TH ST & JERSEY AV	NJ SPILLS	TP
Q126 / 2	MAIN IN STREET	12TH ST/JERSEY AVE	NJ Release	TP
Q127 / 2	INTERSECTION	12TH ST/ JERSEY AVE	NJ SPILLS	TP
Q128 / 2	INTERSECTION OF	12TH ST/JERSEY AV	NJ SPILLS	TP
S129 / 2	MOBIL S/S #15-KHD	12TH & ERIE ST	NJ HIST LUST	TP
S130 / 2	AT INTERSECTION OF	12TH ST & ERIE ST	NJ SPILLS	TP
S131 / 2	CORNER OF	12TH & ERIE ST	NJ SPILLS	TP
S132 / 2	TEXACO SERVICE STATI	12TH & ERIE ST	NJ HIST LUST	TP
S133 / 2	ROADWAY AREA OF	12TH & ERIE STS	NJ SPILLS	TP
S134 / 2	ON ROADWAY	12TH & ERIE ST	NJ SPILLS	TP
R135 / 2	HOLLAND PETROLEUM CO	235 12TH ST	EDR Hist Auto	TP
R136 / 2	HOLLAND PETROLEUM	235 12 TH ST	NJ SPILLS	TP
R137 / 2	AMOCO SERVICE STATIO	235 12TH ST	NJ HIST LUST	TP
R138 / 2	HOLLAND LLC	235 12TH ST	NJ AIRS	TP
R139 / 2	HOLLAND PETROLEUM	235 12TH ST	NJ HIST LUST	TP
R140 / 2	HOLLAND LLC	235 12TH ST	NJ RGA LUST	TP
R141 / 2	HOLLAND LLC	235 12TH ST	RCRA NonGen / NLR, NJ MANIFEST	TP
R142 / 2	HOLLAND LLC- AMOCO	235 12TH STREET	US AIRS	TP
R143 / 2	HOLLAND LLC- AMOCO	235 12TH ST	FINDS, ECHO	TP
R144 / 2	HOLLAND LLC	235 12TH ST	NJ RGA HWS	TP
R145 / 2	AMOCO SERVICE STATIO	235 12TH ST	NJ HWS RE-EVAL	TP
R146 / 2	HOLLAND LLC	235 12TH ST	NJ SHWS, NJ HIST HWS, NJ LUST, NJ UST, N...	TP
S147 / 2	MOBIL STATION	12TH & ERIE STS	NJ SPILLS	TP
S148 / 2	MOBIL SERVICE STA.	12TH & ERIE ST	NJ Release	TP
S149 / 2	ON ROADWAY AT GASSTA	12TH & ERIE	NJ SPILLS	TP
S150 / 2	STAR ENTERPRISE	12TH & ERIE ST	RCRA NonGen / NLR, US AIRS	TP
S151 / 2	LUKOIL #57316	12TH ST & ERIE ST	NJ SHWS	TP
S152 / 2	MOBIL STATION	12TH AND ERIE ST	NJ Release	TP
S153 / 2	LUKOIL SERVICE STATI	12TH ST & ERIE ST	NJ NJEMS, NJ AIRS	TP
S154 / 2	MOBIL #57316	12TH & ERIE STS	NJ RGA LUST	TP
S155 / 2	TEXACO SER. STATION	12TH & ERIE ST	NJ Release	TP

MAPPED SITES SUMMARY

Target Property:
NJTA HUDSON COUNTY EXTENSION
JERSEY CITY, NJ 07305

MAP ID / FOCUS MAP	SITE NAME	ADDRESS	DATABASE ACRONYMS	DIST (ft. & mi.) DIRECTION
S156 / 2	SHELL SERVICE STATIO	12TH ST & ERIE ST	NJ HIST HWS	TP
S157 / 2	SHELL SERVICE STATIO	12TH ST & ERIE ST	NJ RGA LUST	TP
S158 / 2	TEXACO SERVICE STATI	12TH ST & ERIE ST	NJ AIRS	TP
S159 / 2	SHELL SERVICE STATIO	12TH & ERIE STREET	FINDS, ECHO	TP
S160 / 2	LUKOIL #57316	12TH & ERIE STS	NJ RGA LUST	TP
S161 / 2	LUKOIL #57316	12TH & ERIE STS	NJ HIST HWS, NJ UST, NJ Release	TP
S162 / 2	SNYDERS FRIENDLY SER	12TH & ERIE STREET	EDR Hist Auto	TP
S163 / 2	INTERSECTION OF	ERIE & 12TH STS	NJ SPILLS	TP
S164 / 2	SHELL SERVICE STATIO	12TH ST & ERIE ST	NJ RGA HWS	TP
S165 / 2	MOBIL #57316	12TH ST & ERIE ST	NJ RGA HWS	TP
S166 / 2	LUKOIL #57316	12TH ST & ERIE ST	NJ RGA HWS	TP
S167 / 2	TUNNEL TEXACO	12TH & ERIE STS	NJ SPILLS	TP
S168 / 2		12TH ST / ERIE ST	NJ SPILLS	TP
S169 / 2	TEXACO	12TH & ERIC ST	NJ Release	TP
T170 / 2	GUARANTEE RECORDS MG	215 COLES ST - 4TH F	RCRA NonGen / NLR	TP
T171 / 2	GUARANTEE RECORDS MG	215 COLES ST - 4TH F	FINDS, ECHO	TP
T172 / 2		215 COLE ST	ERNS	TP
T173 / 2	US CUSTOMS SERVICE	215 COLES ST	RCRA NonGen / NLR	TP
T174 / 2	NATIONAL COLD STORAG	MONMOUTH & 12TH STS	NJ HWS RE-EVAL, NJ UST, NJ SPILLS, NJ Re...	TP
T175 / 2	US CUSTOMS SERVICE	215 COLES ST	FINDS, ECHO	TP
T176 / 2	NATIONAL COLD STORAG	215 COLES STREET	NJ Release	TP
177 / 2	NATIONAL COLD STORAG	MONMOUTH ST & 12TH S	NJ NJEMS, FINDS	TP
U178 / 2	NEWPORT ASSOCIATES R	535 MONMOUTH STREET	FINDS	TP
U179 / 2		535 MONMOUTH ST	NJ Release	TP
U180 / 2	RAMPART SITE	535 MONMOUTH ST	FINDS	TP
U181 / 2	RAMPART SITE	535 MONMOUTH ST	NJ SHWS, NJ NJEMS	TP
U182 / 2	NEWPORT ASSOCIATES R	535 MONMOUTH STREET	ECHO	TP
U183 / 2	NEWPORT ASSOCIATES R	535 MONMOUTH STREET	NJ NPDES	TP
V184 / 2	REAR OF PROPERTY	10TH ST/BRUNSWICK ST	NJ SPILLS	TP
V185 / 2	ON ROADWAY	10TH/BRUNSWICK	NJ Release	TP
V186 / 2	AREA OF	10TH & BRUNSWICK ST.	NJ Release	TP
W187 / 6	NJDEP	MONMOUTH ST & 10TH S	FINDS	TP
W188 / 6	ON ROADSIDE	MONMOUTH & 10TH	NJ Release	TP
W189 / 6	NJDEP	MONMOUTH ST & 10TH S	NJ NJEMS	TP
W190 / 6		361 10TH ST.	NJ Release	TP
W191 / 6		361 10TH ST	NJ Release	TP
X192 / 6	NJDEPE - SITE 165	JERSEY AVE & AETNA S	FINDS, ECHO	TP
X193 / 6	NJDEPE - SITE 185	JERSEY AVE & AETNA S	FINDS, ECHO	TP
W194 / 6	ASSURED QUALITY MANA	345 10TH ST	NJ NJEMS	TP

MAPPED SITES SUMMARY

Target Property:
NJTA HUDSON COUNTY EXTENSION
JERSEY CITY, NJ 07305

MAP ID / FOCUS MAP	SITE NAME	ADDRESS	DATABASE ACRONYMS	DIST (ft. & mi.) DIRECTION
W195 / 6	A1 SELF STORAGE	345 10TH ST	NJ NJEMS	TP
W196 / 6	ASSURED QUALITY MANA	345 10TH ST	FINDS	TP
W197 / 6	A1 SELF STORAGE	345 10TH ST	FINDS	TP
W198 / 6	ON ROADWAY	10TH + MONMOUTH	NJ Release	TP
Y199 / 6	REVETMENT HOUSE	310 10TH ST	FINDS	TP
Y200 / 6	REVETMENT HOUSE	310 10TH ST	NJ SHWS, NJ ENG CONTROLS, NJ NJEMS, NJ A...	TP
X201 / 6	TUNNEL PLAZA INC	726 JERSEY AVE	FINDS, ECHO	TP
X202 / 6	EXXON MOBIL CORP 355	726 JERSEY AVE	NJ RGA LUST	TP
X203 / 6	EXXON SERVICE STATIO	726 JERSEY AVE & 12	NJ HIST LUST	TP
X204 / 6	NEW JERSEY SERVICE S	726-46 JERSEY AVE	EDR Hist Auto	TP
X205 / 6	TUNNEL PLAZA INC	726 JERSEY AVE	NJ MANIFEST	TP
X206 / 6		726 JERSEY AVE	NJ Release	TP
X207 / 6		726 JERSEY AVE	NJ SPILLS	TP
X208 / 6	NEWPORT AUTO SERVICE	726 JERSEY AVE	NJ SHWS, NJ INST CONTROL, NJ Release	TP
X209 / 6	EXXON SERVICE STATIO	726 JERSEY AVE	FINDS	TP
X210 / 6	EXXON SVC STATION 3-	726 JERSEY AVE	NJ Release	TP
X211 / 6	EXXON R/S 35500	726 JERSEY AVE	NJ RGA HWS	TP
X212 / 6	EXXON STATION #35500	726 JERSEY AVE	NJ SPILLS	TP
X213 / 6	TUNNEL PLAZA INC	726 JERSEY AVE	RCRA NonGen / NLR	TP
X214 / 6	NEWPORT AUTO SERVICE	726 JERSEY AVE	NJ RGA LUST	TP
X215 / 6	NEWPORT AUTO SERVICE	726 JERSEY AVE & 12T	NJ HIST HWS, NJ LUST, NJ UST, NJ NJEMS, ...	TP
Y216 / 6		313 10TH ST	NJ Release	TP
Y217 / 6	ON ROADWAY	COLES/10TH ST	NJ SPILLS	TP
Z218 / 6	EMBANKMENT HOUSE	270 10TH ST	FINDS	TP
Z219 / 6	EMBANKMENT HOUSE	270 10TH ST	NJ SHWS, NJ ENG CONTROLS, NJ NJEMS, NJ A...	TP
Y220 / 6	FERRARO TRANSPORTATI	305 10TH ST	FINDS	TP
Y221 / 6	FERRARO TRANSPORTATI	305 10TH ST	NJ NJEMS	TP
Y222 / 6	FERRARO TRANSPORTATI	305 TENTH ST	NJ UST	TP
X223 / 6	GARDEN PRESCHOOL PRO	242 10TH ST	FINDS	TP
X224 / 6	GARDEN PRESCHOOL PRO	242 10TH ST	NJ NJEMS	TP
Z225 / 6	273 273 1/2 10TH STR	273 273 10TH ST	FINDS	TP
Z226 / 6	273 273 1/2 10TH STR	273 273 10TH ST	NJ NJEMS	TP
X227 / 6	SEABOARD TERMINAL	JERSEY & 10TH AVE	NJ Release	TP
W228 / 6	ALARIS HEALTH AT HAM	525 MONMOUTH ST	NJ AIRS	TP
AA229 / 6	AMERICAN RAILWAY EXP	262 BRUNSWICK ST	FINDS	TP
AA230 / 6	AMERICAN RAILWAY EXP	262 BRUNSWICK ST	NJ NJEMS	TP
AA231 / 6	380 9TH STREET GRD W	380 9TH ST	NJ RGA HWS	TP
AA232 / 6	380 9TH STREET GROUN	380 9TH ST	NJ SHWS, NJ NJEMS, NJ SPILLS	TP
AA233 / 6	TAILORED KITCHEN COM	380 9TH STREET	US AIRS	TP

MAPPED SITES SUMMARY

Target Property:
NJTA HUDSON COUNTY EXTENSION
JERSEY CITY, NJ 07305

MAP ID / FOCUS MAP	SITE NAME	ADDRESS	DATABASE ACRONYMS	DIST (ft. & mi.) DIRECTION
AA234 / 6	TAILORED KITCHEN COM	380 9TH ST	FINDS, ECHO	TP
AA235 / 6	380 9TH STREET GRD W	380 9TH STREET	NJ ISRA	TP
AA236 / 6	NINTH STREET TWO URB	372 9TH ST	FINDS	TP
AA237 / 6	NINTH STREET TWO URB	372 9TH ST	ECHO	TP
AA238 / 6	NINTH STREET TWO URB	372 9TH ST	RCRA-LQG	TP
AA239 / 6	360 NINTH STREET	364 9TH STREET	FINDS	TP
AA240 / 6	360 9 STREET LLC	364 9TH ST	RCRA NonGen / NLR	TP
AA241 / 6	360 9 STREET LLC	364 9TH ST	FINDS, ECHO	TP
AA242 / 6	360 NINTH STREET	364 9TH STREET	NJ NPDES	TP
AA243 / 6		364 9 TH STREET	NJ Release	TP
AA244 / 6	360 NINTH STREET	364 9TH STREET	ECHO	TP
AA245 / 6		360 9TH STREET	NJ Release	TP
AA246 / 6	9TH STREET TWO URBAN	360 9TH ST	FINDS	TP
AA247 / 6	RESEARCH & MFG CORPO	360 9TH ST	NJ SHWS, NJ HIST HWS, NJ ENG CONTROLS, N...	TP
AA248 / 6	RESEARCH & MFG CORPO	360 9TH ST	NJ RGA HWS	TP
AA249 / 6	RESEARCH & MFG CORPO	360 9TH ST	NJ UST, NJ ISRA	TP
AB250 / 6		332 9TH ST	NJ Release	TP
AB251 / 6	PAIN MANAGEMENT & RE	330 9TH ST	NJ NJEMS	TP
AB252 / 6	PAIN MANAGEMENT & RE	330 9TH ST	FINDS	TP
AB253 / 6	ALARIS HEALTH DIALYS	328 9TH ST	FINDS	TP
AB254 / 6	RODRIGUEZ EILEEN	322 9TH ST	NJ NJEMS	TP
AB255 / 6	RODRIGUEZ EILEEN	322 9TH ST	FINDS	TP
AC256 / 6	703 JERSEY AVENUE	703 JERSEY AVE	NJ SHWS	TP
AC257 / 6	703 JERSEY AVENUE	703 JERSEY AVE	NJ NJEMS	TP
AC258 / 6		703 JERSEY AVE	NJ Release	TP
259 / 6		288 9TH STREET	NJ Release	TP
AD260 / 6	J J D AUTO BODY INC	744-8 COMMUNIPAW AVE	RCRA NonGen / NLR	TP
AD261 / 6	ROADSIDE	8TH ST & DIVISION	NJ Release	TP
AE262 / 6	385 8TH STREET JERSE	385 8TH ST	NJ SHWS, NJ NJEMS	TP
AE263 / 6	385 8TH STREET JERSE	385 8TH ST	FINDS	TP
AE264 / 6		385 8TH STREET	NJ Release	TP
AE265 / 6	HUDSON COUNTY CHROMA	383 8TH ST	NJ RGA HWS	TP
AE266 / 6	COPR SITE 77 (GLEN S	383 EIGHTH ST	RCRA-VSQG	TP
AE267 / 6	HUDSON CNTY CHROMATE	383 8TH ST	NJ NJEMS	TP
AE268 / 6	HUDSON CNTY CHROMATE	383 8TH ST	FINDS	TP
AE269 / 6	HUDSON COUNTY CHROMA	383 8TH ST	NJ SHWS, NJ HIST HWS, NJ BROWNFIELDS, NJ...	TP
AE270 / 6	TIERRA SOLUTIONS INC	383 EIGHTH ST	FINDS, ECHO	TP
AE271 / 6	MODERN VILLAGE DEVEL	381 8TH ST	NJ NJEMS	TP
AE272 / 6	HUDSON CNTY CHROMATE	379 381 8TH ST	FINDS	TP

MAPPED SITES SUMMARY

Target Property:
NJTA HUDSON COUNTY EXTENSION
JERSEY CITY, NJ 07305

MAP ID / FOCUS MAP	SITE NAME	ADDRESS	DATABASE ACRONYMS	DIST (ft. & mi.) DIRECTION
AE273 / 6	HUDSON COUNTY CHROMA	379 381 8TH ST	NJ RGA HWS	TP
AE274 / 6	MODERN VILLAGE DEVEL	381 8TH ST	RCRA NonGen / NLR	TP
AE275 / 6	MODERN VILLAGE DEVEL	381 8TH ST	FINDS, ECHO	TP
AE276 / 6	HUDSON CNTY CHROMATE	379 381 8TH ST	NJ NJEMS	TP
AE277 / 6	HUDSON COUNTY CHROMA	379 381 8TH ST	NJ SHWS	TP
AF278 / 6	TIFA LIMITED	50 DIVISION AVE	NJ SHWS	TP
AF279 / 6	TIFA LIMITED	50 DIVISION AVE	NJ RGA HWS	TP
AF280 / 6		34 DIVISION ST	NJ Release	TP
AF281 / 6	PAUL BUCCI PLUMBING	29 31 DIVISION ST	NJ NJEMS	TP
AF282 / 6	PAUL BUCCI PLUMBING	29 31 DIVISION ST	FINDS	TP
AF283 / 6	IN FRONT OF	394 7TH ST	NJ SPILLS	TP
AF284 / 6	PAUL BUCCI PLUMBING	29-31 DIVISION ST	NJ UST, NJ ISRA	TP
AF285 / 6	29-31 DIVISION ST	29-31 DIVISION ST	NJ UST	TP
AG286 / 6		NEWARK AVE & 7TH ST	NJ Release	TP
AF287 / 6		392 7TH ST	NJ Release	TP
AG288 / 6	CADILLAC LIMO RENTIN	403 7TH ST	NJ NJEMS	TP
AG289 / 6	CADILLAC LIMO RENTIN	403 7TH ST	FINDS	TP
AH290 / 6		401 7 TH ST	NJ Release	TP
AF291 / 6	ON ROADWAY:	7TH & DIVION ST	NJ SPILLS	TP
AH292 / 6		399 7TH ST	NJ Release	TP
AF293 / 6		397 7TH ST	NJ Release	TP
AI294 / 6		374-376 7TH ST	NJ Release	TP
AI295 / 6	ART MOVING CO	374 7TH ST	FINDS	TP
AI296 / 6	ART MOVING CO	374 7TH ST	NJ NJEMS	TP
AF297 / 6		393 7TH ST	NJ Release	TP
AF298 / 6		391 7TH ST	NJ Release	TP
AF299 / 6	FRANK J VERGA	389 SEVENTH ST	NJ SHWS, NJ ENG CONTROLS, NJ INST CONTRO.	TP
AF300 / 6	FRANK J VERGA	389 7TH ST	NJ SHWS, NJ Release	TP
AF301 / 6	FRANK J VERGA	389 7TH ST	NJ BROWNFIELDS, NJ NJEMS, FINDS	TP
AF302 / 6	JERSEY CITY WASHING	389 7TH	EDR Hist Cleaner	TP
AF303 / 6	ON ROADWAY	389 7TH ST	NJ SPILLS	TP
AF304 / 6	FRANK J VERGA	389 SEVENTH ST	NJ UST	TP
AF305 / 6	ZIGGYS AUTO BODY INC	379 385 7TH ST	FINDS	TP
AF306 / 6	ZIGGYS AUTO BODY INC	379 385 7TH ST	NJ NJEMS	TP
AF307 / 6	MASCOLINO LOUIS	381 7TH	EDR Hist Auto	TP
AF308 / 6	ZIGGY'S AUTO BODY	379-385 7TH STREET	NJ AIRS	TP
AF309 / 6		18 DIVISION ST	NJ Release	TP
AI310 / 6		377 7TH ST	NJ Release	TP
AI311 / 6		377 7TH STREET	NJ Release	TP

MAPPED SITES SUMMARY

Target Property:
NJTA HUDSON COUNTY EXTENSION
JERSEY CITY, NJ 07305

MAP ID / FOCUS MAP	SITE NAME	ADDRESS	DATABASE ACRONYMS	DIST (ft. & mi.) DIRECTION
AG312 / 6		400 NEWARK AVE	NJ Release	TP
AF313 / 6		19 DIVISION ST	NJ Release	TP
AH314 / 6	SOUTHERN PATRICK	17 19 DIVISION ST	NJ NJEMS	TP
AH315 / 6	17 19 DIVISION STREE	17 19 DIVISION ST	NJ SHWS, NJ ENG CONTROLS, NJ INST CONTRO...	TP
AH316 / 6		17 DIVISION ST	NJ Release	TP
AG317 / 6		394 NEWARK AVE	NJ Release	TP
AH318 / 6		389 NEWARK AVE	NJ Release	TP
AJ319 / 6	DESIMON AUTO BODY	380 NEWARK AVE	NJ VCP	TP
AJ320 / 6	DESIMON AUTO BODY IN	380 NEWARK AVE	FINDS, ECHO	TP
AJ321 / 6	380 NEWARK REALTY UR	380 NEWARK AVE	RCRA-LQG, FINDS, ECHO	TP
AJ322 / 6	DESIMON AUTO BODY	380 NEWARK AVE	NJ RGA HWS	TP
AJ323 / 6	380 NEWARK AVENUE	380 NEWARK AVE	NJ NJEMS	TP
AJ324 / 6	DESIMON AUTO BODY	380 NEWARK AVE	NJ SHWS, NJ ENG CONTROLS, NJ NJEMS	TP
AJ325 / 6	DE SIMON AUTO BODY I	380 NEWARK AVE	RCRA-VSQG, NJ AIRS, NJ MANIFEST	TP
AJ326 / 6		380 NEWARK AVE	NJ Release	TP
AJ327 / 6		380 NEWARK AVE	NJ Release	TP
AJ328 / 6	DESIMON AUTO BODY	380 NEWARK AVE	NJ UST, NJ BROWNFIELDS, NJ NJEMS	TP
AJ329 / 6	ROSEMONT PROPERTIES	361 NEWARK AVE	NJ NJEMS	TP
AJ330 / 6	ROSEMONT PROPERTIES	361 NEWARK AVE	FINDS	TP
AJ331 / 6	JERSEY CITY FIREHOUS	355 NEWARK AVE	NJ SPILLS	TP
AJ332 / 6	JERSEY CITY FIRE DEP	355 NEWARK AVE	NJ RGA HWS	TP
AJ333 / 6	JERSEY CITY FIRE DEP	355 NEWARK AVE	NJ HIST LUST, NJ UST	TP
AJ334 / 6	JERSEY CITY FIRE DEP	355 NEWARK AVE	NJ NJEMS	TP
AJ335 / 6		355 NEWARK AVENUE	NJ Release	TP
AJ336 / 6	JERSEY CITY FIRE DEP	355 NEWARK AVE	FINDS	TP
AJ337 / 6	JERSEY CITY FIRE DEP	355 NEWARK AVE	NJ SHWS, NJ SPILLS	TP
AJ338 / 6	MONACO LOCK CO	339 345 NEWARK AVE	NJ SHWS	TP
AJ339 / 6	MONACO LOCK CO	339 TO 345 NEWARK AV	NJ UST	TP
AJ340 / 6	MONACO LOCK CO INC	339 345 NEWARK AVE	NJ NJEMS	TP
AJ341 / 6	MONACO LOCK CO	339 345 NEWARK AVE	NJ RGA HWS	TP
AK342 / 6	B & S RADIATOR REPAI	340 NEWARK AVE	EDR Hist Auto	TP
AK343 / 6	PALMACCIO FRANK	NEWARK AVE	NJ NJEMS	TP
AK344 / 6	PALMACCIO FRANK	NEWARK AVE	FINDS	TP
AL345 / 6	JERSEY CITY MARY BEN	3RD ST & MERSELES ST	NJ SHWS, NJ NJEMS	TP
AL346 / 6	FALESTO BROTHERS INC	200 MERSELES ST	FINDS	TP
AL347 / 6	FALESTO BROS	200 MERSELES ST	NJ UST	TP
AL348 / 6	FALESTO BROTHERS	200 MERSELES STREET	NJ HIST LUST	TP
AL349 / 6	FALESTO BROTHERS INC	200 MERSELES ST	NJ SHWS, NJ LUST, NJ ENG CONTROLS, NJ IN...	TP
AL350 / 6	JERSEY CITY BD OF ED	182 196 MERSELES ST	FINDS, ECHO	TP

MAPPED SITES SUMMARY

Target Property:
NJTA HUDSON COUNTY EXTENSION
JERSEY CITY, NJ 07305

MAP ID / FOCUS MAP	SITE NAME	ADDRESS	DATABASE ACRONYMS	DIST (ft. & mi.) DIRECTION
AL351 / 6	JERSEY CITY BD OF ED	182 196 MERSELES ST	NJ NJEMS	TP
352 / 6	JEWEL ELECTRIC SUPPL	455 3RD ST	FINDS	TP
AM353 / 6	VALERIE MORRIS/C.A.S	182 MERSELES STREET	NJ Release	TP
AM354 / 6	JERSEY CITY SCHOOL D	182 MERSELES ST	HIST FTTS	TP
AM355 / 6	FAMILY FRIENDLY CENT	182 MERSELES STREET	NJ HIST LUST	TP
AM356 / 6	PUBLIC SCHOOL 5	182 MERSELES ST	RCRA NonGen / NLR	TP
AM357 / 6	JERSEY CITY SCHOOL 5	182 MERSELES ST	NJ UST	TP
AM358 / 6	JERSEY CITY SCHOOL D	182 MERSELES ST	FTTS	TP
AM359 / 6	JERSEY CITY MARY BEN	3RD ST & MERSELES ST	FINDS	TP
AM360 / 6		3RD ST	NJ Release	TP
AM361 / 6	HOME LAUNDRY SERVICE	419 3RD ST	NJ NJEMS	TP
AM362 / 6	HOME LAUNDRY SERVICE	419 3RD ST	FINDS	TP
AN363 / 6		SECOND ST & MERSELES	NJ Release	TP
AN364 / 6		SECOND ST & MERSELES	NJ Release	TP
AN365 / 6		482 SECOND ST.	NJ Release	TP
AO366 / 6		464 2ND ST	NJ SPILLS	TP
AO367 / 6		464 2ND ST	NJ SPILLS	TP
AO368 / 6	MERSELES STREET OIL	462 2ND ST	NJ NJEMS, NJ Release	TP
AO369 / 6	MERSELES STREET OIL	462 2ND ST	FINDS	TP
AO370 / 6	JV ENTERPRISES	454 2ND ST	NJ SHWS, NJ NJEMS	TP
AO371 / 6	JV ENTERPRISES	454 2ND ST	FINDS	TP
AO372 / 6	SUNSET STEMSHP LDRY	446 SECOND STREET	EDR Hist Cleaner	TP
AO373 / 6	SARGISOFF EXPORT COR	457 2ND ST	FINDS	TP
AO374 / 6	SARGISOFF EXPORT COR	457 2ND ST	NJ NJEMS	TP
AO375 / 6		457 2ND ST	NJ Release	TP
AO376 / 6	BRUNO & CHICONELLI	432 2ND ST	NJ SHWS, NJ NJEMS, NJ Release	TP
AO377 / 6		432 2 ND STREET	NJ Release	TP
AO378 / 6	BRUNO & CHICONELLI L	432 2ND ST	NJ RGA HWS	TP
AO379 / 6	BRUNO & CHICONELLI	432 2ND ST	FINDS	TP
AP380 / 6		430 SECOND ST	NJ Release	TP
AO381 / 6	CRESCENT COURT CONDO	443 2ND ST	NJ NJEMS, NJ Release	TP
AO382 / 6	CRESCENT COURT CONDO	443 2ND ST	FINDS	TP
AP383 / 6	AREA OF	102 COLGATE ST/APT 3	NJ Release	TP
AP384 / 6	100 102 COLGATE STRE	100 102 COLGATE ST	NJ SHWS, NJ NJEMS	TP
AP385 / 6	100 102 COLGATE STRE	100 102 COLGATE ST	FINDS	TP
AP386 / 6		100-102 COLGATE ST	NJ Release	TP
AQ387 / 6	MERSELES STREET PROP	426 430 1ST ST	NJ SHWS, NJ NJEMS, FINDS	TP
AQ388 / 6	MERSELES STREET PROP	426 430 1ST ST	NJ RGA HWS	TP
AQ389 / 6		426-430 FIRST ST & 4	NJ Release	TP

MAPPED SITES SUMMARY

Target Property:
NJTA HUDSON COUNTY EXTENSION
JERSEY CITY, NJ 07305

MAP ID / FOCUS MAP	SITE NAME	ADDRESS	DATABASE ACRONYMS	DIST (ft. & mi.) DIRECTION
AQ390 / 6	MERSELES STREET PROP	426-430 FIRST ST	NJ ENG CONTROLS, NJ INST CONTROL	TP
AQ391 / 6		IN FRONT OF 416 FIRS	ERNS	TP
AQ392 / 6	MERSELES STREET PROP	426-430 1ST ST & 430	NJ VCP	TP
AQ393 / 6		414 FIRST STREET	NJ Release	TP
AQ394 / 6	AREA OF	1ST+COLGATE STS	NJ SPILLS	TP
AQ395 / 6	IN AREA OF	COLGATE ST & 1ST ST	NJ Release	TP
AQ396 / 6	CONRAIL PROPERTY FOR	401 415 1ST ST	NJ NJEMS	TP
AR397 / 6	MARIAN TOWERS APARTM	400 1ST ST	NJ NJEMS, NJ AIRS	TP
AR398 / 6	MARIAN TOWERS APARTM	400 1ST ST	FINDS	TP
AR399 / 6	NJDOT -MAINENANCE YA	401 RTS 1 & 9 (TONNE	ICIS, FINDS, ECHO	TP
AR400 / 6	FORMER CONRAIL PROPE	401-415 FIRST STREET	NJ SHWS, NJ ENG CONTROLS, NJ INST CONTRO.	TP
401 / 6	CONRAIL CORP MONTGOM	MONTGOMERY ST & NEW	FINDS	TP
AS402 / 6		17 CHOPIN CT	NJ SPILLS	TP
AS403 / 6		7 CHOPIN CT	NJ SPILLS	TP
AS404 / 6	CONRAIL CORP	CHOPIN CT & MONTOGOM	FINDS	TP
AS405 / 6	CONRAIL CORP	CHOPIN CT & MONTOGOM	NJ NJEMS	TP
AT406 / 6	ON ROADWAY	MONTGOMERY/MERSELES	NJ SPILLS	TP
AT407 / 6	BADILLO KELLY & NEGR	87 MERSELES ST	NJ NJEMS	TP
AT408 / 6	BADILLO KELLY & NEGR	87 MERSELES ST	FINDS	TP
AT409 / 6	CONSOLIDATED RAIL CO	MONTGOMERY ST & NEW	NJ SHWS, NJ BROWNFIELDS, NJ NJEMS	TP
AU410 / 6	A AMBROSIA JR TRUCKI	CENTER ST & MONTGOME	FINDS	TP
AU411 / 6	SUPER SERVICE MVA	MONTGOMERY ST & CENT	FINDS	TP
AU412 / 6	KUKIELSKI S	431 MONTGOMERY	EDR Hist Auto	TP
AV413 / 6	N SIPERSTEIN INC @ S	415 MONTGOMERY ST	FINDS	TP
AV414 / 6	KUKIELSKI S	415 MONTGOMERY	EDR Hist Auto	TP
AV415 / 6	N SIPERSTEIN INC @ S	415 MONTGOMERY ST	NJ NJEMS	TP
AV416 / 6		415 MONTGOMERY ST	NJ SPILLS	TP
AV417 / 6	391 413 MONTGOMERY S	391 413 MONTGOMERY S	NJ SHWS, NJ ENG CONTROLS, NJ INST CONTRO.	TP
AV418 / 6	KUKIELSKI S	436 MONTGOMERY	EDR Hist Auto	TP
AV419 / 6	MC FADDEN CHARLES	409 MONTGOMERY ST	EDR Hist Auto	TP
AV420 / 6	PALMER LAUNDRY INC	395-7 MONTGOMERY ST	EDR Hist Cleaner	TP
AV421 / 6		391-413 MONTGOMERY S	NJ Release	TP
AV422 / 6	MONTGOMERY GATEWAY E	383 389 MONTGOMERY S	NJ NJEMS	TP
AV423 / 6	MONTGOMERY GATEWAY E	383 389 MONTGOMERY S	FINDS	TP
AV424 / 6	MONTGOMERY GATEWAY E	383 389 MONTGOMERY S	NJ SHWS	TP
425 / 6	B & C AUTO REPAIR CO	398 MONTGOMERY	EDR Hist Auto	TP
AV426 / 6	JERSEY CITY BD OF ED	35 COLGATE ST	RCRA NonGen / NLR	TP
AV427 / 6		35 COLGATE STREET	NJ Release	TP
AV428 / 6	JERSEY CITY BD OF ED	35 COLGATE STREET	FINDS, ECHO	TP

MAPPED SITES SUMMARY

Target Property:
NJTA HUDSON COUNTY EXTENSION
JERSEY CITY, NJ 07305

MAP ID / FOCUS MAP	SITE NAME	ADDRESS	DATABASE ACRONYMS	DIST (ft. & mi.) DIRECTION
AV429 / 6	JAMES J FERRIS HIGH	35 COLGATE ST	NJ RGA HWS	TP
AV430 / 6	JAMES FERRIS HIGH SC	35 COLGATE STREET	PA MANIFEST	TP
AV431 / 6	JAMES J FERRIS HIGH	35 COLGATE ST	NJ HIST HWS, NJ LUST, NJ UST, NJ ENG CON...	TP
AV432 / 6	JERSEY CITY BD OF ED	35 COLGATE ST	NJ SHWS, NJ HIST LUST, NJ NJEMS, NJ Rele...	TP
433 / 6	AREAS OF MONTGOMERY	COLGATE ST & YORK AV	NJ Release	TP
AW434 / 6		52 CENTER STREET	NJ Release	TP
AW435 / 6		218 BRIGHT ST	NJ Release	TP
AW436 / 6		50-52 CENTER ST	NJ Release	TP
AW437 / 6		50 CENTER ST	NJ Release	TP
AW438 / 6	UNDER TURNPIKE OVERP	FENTER & BRIGHT	NJ Release	TP
AW439 / 6		1 COLGATE ST	NJ Release	TP
AW440 / 6		1 COLGATE AND YORK	NJ SPILLS	TP
AW441 / 6	D AMATO D L	47 CENTER	EDR Hist Auto	TP
AX442 / 6	TALON PAINT PRODUCTS	207 BRIGHT STREET	FINDS	TP
AX443 / 6		207 BRIGHT ST	NJ Release	TP
AX444 / 6	TALON PAINT PRODUCTS	205 BRIGHT ST	FINDS, ECHO	TP
AX445 / 6	TALON PAINT PRODUCTS	205 BRIGHT ST	NJ RGA LUST	TP
AX446 / 6	TALON PAINT PRODUCTS	205 BRIGHT ST	NJ RGA HWS	TP
AX447 / 6		205-207 BRIGHT ST	NJ SPILLS	TP
AX448 / 6	TALON PAINT PRODUCTS	205 BRIGHT ST	NJ SHWS, NJ HWS RE-EVAL, NJ LUST, NJ UST...	TP
AX449 / 6		205 BRIGHT ST	NJ Release	TP
AX450 / 6	TALON PAINT COMPANY	205 BRIGHT ST	NJ HIST LUST	TP
AX451 / 6	TALON PAINT PRODUCTS	205 BRIGHT ST	RCRA-VSQG	TP
AX452 / 6	TALON PAINT PRODUCTS	205 BRIGHT ST	NJ NJEMS	TP
AW453 / 6	ORANGE AUTOMOTIVE	43 45 S CENTER ST	NJ RGA HWS	TP
AW454 / 6		40 CENTER ST	NJ SPILLS	TP
AY455 / 6	32 CENTER STREET	32 CENTER STREET	NJ BROWNFIELDS	TP
AZ456 / 6		24 BROOK STREET	NJ SPILLS	TP
AZ457 / 6	B&B EXCAVATING	20 BROOK ST	FINDS	TP
AZ458 / 6	B&B EXCAVATING	20 BROOK ST	NJ NJEMS	TP
AY459 / 6		30 CENTER ST	NJ Release	TP
AZ460 / 6	A MELUSO & SONS INC	17 23 BATES ST	NJ SHWS	TP
AZ461 / 6	ACME SANITATION CORP	7 BROOK ST	NJ NJEMS	TP
AZ462 / 6	PATRIOT CONTRACTING	19 21 BROOK ST	FINDS	TP
AZ463 / 6		21 BROOK ST	NJ Release	TP
AZ464 / 6	PATRIOT CONTRACTING	19 21 BROOK ST	NJ NJEMS, NJ Release	TP
AZ465 / 6	ACME SANITATION	7 BROOK ST	RCRA NonGen / NLR	TP
AZ466 / 6	ACME SANITATION	7 BROOK ST	FINDS, ECHO	TP
467 / 6	ON ROADWAY	MERSELES/COLDEN ST	NJ SPILLS	TP

MAPPED SITES SUMMARY

Target Property:
NJTA HUDSON COUNTY EXTENSION
JERSEY CITY, NJ 07305

MAP ID / FOCUS MAP	SITE NAME	ADDRESS	DATABASE ACRONYMS	DIST (ft. & mi.) DIRECTION
BA468 / 6		18 CENTER ST	NJ Release	TP
BA469 / 6	18 CENTER STREET	18 CENTER ST	NJ SHWS, NJ NJEMS	TP
BA470 / 6	18 CENTER STREET	18 CENTER ST	FINDS	TP
BA471 / 6	15 CENTER AVENUE	15 CENTER AVE	NJ RGA HWS	TP
BB472 / 6		116 COLDEN STREET	NJ Release	TP
BB473 / 6	A MELUSO & SONS INC	17 BATES ST	FINDS	TP
BB474 / 6	A MELUSO & SONS INC	17 BATES ST	NJ LUST, NJ VCP, NJ Financial Assurance	TP
BB475 / 6	A MELUSO & SONS INC	17 BATES ST	NJ RGA LUST	TP
BB476 / 6	A MELUSO & SONS INC	17 BATES ST	NJ SHWS, NJ HIST HWS, NJ HIST LUST, NJ U...	TP
BB477 / 6		17-23 BATES ST	NJ Release	TP
BB478 / 6	A MELUSO & SONS INC	17 BATES ST	NJ RGA HWS	TP
BA479 / 6	AETNA SMELTING & REF	13 CENTER	LEAD SMELTERS	TP
BA480 / 6	13 CENTER STREET	13 CENTER STREET	NJ BROWNFIELDS	TP
BC481 / 6	AT INTERSECTION OF	GRAND ST & BARBER	NJ SPILLS	TP
BD482 / 6	MEYER CHARLES A	542 GRAND ST	EDR Hist Auto	TP
BD483 / 6	SCHOMBURG CHARTER SC	508 540 GRAND ST	NJ RGA HWS	TP
BC484 / 6	SCHOMBURG CHARTER SC	508 540 GRAND ST	NJ SHWS, NJ HIST HWS, NJ UST, NJ ENG CON...	TP
BC485 / 6	SCHOMBURG CHARTER SC	508-540 GRAND ST	NJ HIST LUST	TP
BC486 / 6	PROPOSED SCHOMBURG C	508-540 GRAND/177-19	NJ Release	TP
BC487 / 6		508 GRAND ST	NJ Release	TP
BC488 / 6	BELOVED COMMUNITY CH	508 GRAND ST	NJ NJEMS	TP
BC489 / 6	VACANT LOT	508-540 GRAND ST	NJ SPILLS	TP
BD490 / 6	LAFAYETTE VILLAGE RE	GRAND ST	NJ HIST HWS	TP
BC491 / 6	ROADWAY	GRAND & BARBARA PL	NJ Release	TP
BD492 / 6	VACANT LOT	508 TO 540 GRAND ST	NJ HIST LUST	TP
BC493 / 6	JERSEY CITY HOUSING	511 GRAND ST	FINDS	TP
BC494 / 6	511 GRAND STREET TOW	511 GRAND ST	NJ NJEMS	TP
BC495 / 6	LAFAYETTE VILLAGE RE	511 GRAND ST	NJ BROWNFIELDS, NJ AIRS	TP
BC496 / 6	LAFAYETTE VILLAGE RE	511 GRAND ST	NJ RGA HWS	TP
BE497 / 6	JERSEY CITY	LANNI PL & GRAND ST	FINDS	TP
BF498 / 6		JERSEY SITE PACIFIC	ERNS	TP
BG499 / 6	PACIFIC AUTO REPAIR	466 GRAND	EDR Hist Auto	TP
BE500 / 6	LIBERTY HARBOR NORTH	GRAND ST	FINDS	TP
BG501 / 6	GREZLO FREDK	464 GRAND	EDR Hist Auto	TP
BG502 / 6	BORICUA MOTORS INC	462 464 GRAND ST	FINDS	TP
BG503 / 6	BORICUA MOTORS INC	462 464 GRAND ST	NJ NJEMS	TP
BG504 / 6	460 GRAND STREET	460 GRAND ST	NJ SHWS, NJ NJEMS, NJ Release	TP
BG505 / 6	460 GRAND STREET	460 GRAND ST	FINDS	TP
BG506 / 6	PACIFIC AUTO REPAIR	456 GRAND	EDR Hist Auto	TP

MAPPED SITES SUMMARY

Target Property:
NJTA HUDSON COUNTY EXTENSION
JERSEY CITY, NJ 07305

MAP ID / FOCUS MAP	SITE NAME	ADDRESS	DATABASE ACRONYMS	DIST (ft. & mi.) DIRECTION
BF507 / 6	SAFARI AUTO SALES IN	448 GRAND ST	FINDS	TP
BF508 / 6	CAPGAR AUTO	448 GRAND ST	NJ SPILLS	TP
BF509 / 6	SAFARI AUTO SALES IN	448 GRAND ST	NJ NJEMS	TP
BG510 / 6	SUNOCO SERVICE STATI	465 GRAND ST	RCRA NonGen / NLR	TP
BG511 / 6	SUNOCO #80000320-000	465 GRAND ST AND PAC	NJ HIST HWS, NJ LUST, NJ UST	TP
BG512 / 6	SUNOCO SERVICE STATI	465 GRAND ST	FINDS, ECHO	TP
BG513 / 6	SUNOCO 0006-9583	465 GRAND ST	NJ RGA HWS	TP
BG514 / 6	SUNOCO RETAIL SERVIC	465 GRAND ST	NJ AIRS	TP
BG515 / 6	SUNOCO RETAIL	465 GRAND ST	NJ NJEMS, NJ Release	TP
BG516 / 6	SUNOCO #80000320-000	465 GRAND ST AND PAC	NJ LUST	TP
BG517 / 6	SUNOCO 0006-9583	465 GRAND ST AND PAC	NJ RGA LUST	TP
BG518 / 6	SUNOCO S/S #0006-958	465 GRAND ST	NJ SHWS, NJ HIST LUST	TP
BG519 / 6	ABRAMS SERVICE STATI	465 GRAND ST	EDR Hist Auto	TP
BF520 / 6	PSE&G S WATERFRONT S	PACIFIC AVE & GRAND	FINDS	TP
BG521 / 6	ABRAMS STEVEN S	461-65 GRAND ST	EDR Hist Auto	TP
BF522 / 6	PSE&G COMPANY	PACIFIC AVE & GRAND	NJ RGA HWS	TP
BF523 / 6	SUPERFUND SITE	PACIFIC & GRANT ST	NJ Release	TP
BF524 / 6	ABRAMS SERVICE STATI	GRAND & PACIFIC	NJ SPILLS	TP
BF525 / 6	SUPERFUND SITE	PACIFIC & GRANT ST.	NJ Release	TP
BF526 / 6	PSE&G COMPANY	PACIFIC AVE & GRAND	NJ SHWS, NJ ENG CONTROLS, NJ BROWNFIELDS	TP
BF527 / 6	PSE&G SOUTH WATERFRO	GRAND ST & PACIFIC A	NJ AIRS	TP
BF528 / 6	ON ROADWAY	GRAND & PACIFIC	NJ SPILLS	TP
BF529 / 6	ABRAMS SERVICE STATI	GRAND ST AND PACIFIC	EDR Hist Auto	TP
BF530 / 6		PACIFIC ST & GRAND S	NJ SPILLS	TP
BF531 / 6	COLONY CLEANERS	436 GRAND ST	RCRA-VSQG, US AIRS, FINDS, ECHO	TP
BF532 / 6	DJ COLONY CLEANERS I	436 GRAND ST	EDR Hist Cleaner	TP
BF533 / 6		436 GRAND STREET	NJ Release	TP
BF534 / 6	BJ COLONY CLEANERS	436 GRAND ST	NJ AIRS, NJ DRYCLEANERS	TP
BF535 / 6	COLONY CLEANERS @ OL	436 GRAND ST	NJ NJEMS	TP
BF536 / 6	D.J. COLONY CLEANERS	436 GRAND ST	NJ VCP, NJ BROWNFIELDS	TP
BF537 / 6	PSE&G SO WATERFRONT	433 GRAND ST	RCRA NonGen / NLR, FINDS, ECHO	TP
BF538 / 6	PSE&G SOUTH WATERFRO	433 GRAND ST	PA MANIFEST	TP
BF539 / 6	PSE&G SO WATERFRONT	433 GRAND ST	NJ NJEMS, NJ MANIFEST	TP
BF540 / 6	SUNOCO STATION 6-958	GRAND ST & PACIFIC A	NJ Release	TP
541 / 6	ST. BENEDICTS CONVEN	65 BARBER ST	NJ SPILLS	TP
BH542 / 6	PPG INDUSTRIES INC	PACIFIC AVE PPG 159	FINDS	TP
BH543 / 6	PPG INDUSTRIES INC #	PACIFIC AVE	NJ NJEMS	TP
BH544 / 6	PPG INDUSTRIES INC #	PACIFIC AVE	NJ NJEMS	TP
BI545 / 6	JERSEY CITY HOUSING	32 BARBARA PL	FINDS	TP

MAPPED SITES SUMMARY

Target Property:
NJTA HUDSON COUNTY EXTENSION
JERSEY CITY, NJ 07305

MAP ID / FOCUS MAP	SITE NAME	ADDRESS	DATABASE ACRONYMS	DIST (ft. & mi.) DIRECTION
BI546 / 6	JERSEY CITY HOUSING	32 BARBARA PL	NJ NJEMS, NJ AIRS	TP
BH547 / 6	BISHOP SANZARI	NEW JERSEY TPKE EXIT	FINDS	TP
BH548 / 6	QUALITY CARTAGE INC	NEW JERSEY TPKE	FINDS	TP
BH549 / 6	HUDSON COUNTY CHROMA	PACIFIC AVE & NEW JE	NJ BROWNFIELDS	TP
550 / 6	HOLZTMAN	74-84 GILCHRIST STRE	NJ BROWNFIELDS	TP
BI551 / 6	LAFAYETTE PHASE VI A	20 BARBARA PLACE	NJ BROWNFIELDS	TP
BJ552 / 6	LAFAYETTE SENIOR LIV	471 489 PACIFIC AVE	NJ BROWNFIELDS, FINDS	TP
BJ553 / 6	471 489 PACIFIC AVEN	471 489 PACIFIC AVE	NJ RGA HWS	TP
BJ554 / 6	VACANT LOT	BARBARA & PACIFIC	NJ Release	TP
BJ555 / 6		PACIFIC AVE & BARBAR	NJ Release	TP
556 / 6	A MARIANNIS & SONS I	NEW JERSEY TPKE EXIT	FINDS	TP
557 / 6	JERSEY CITY MUA 30 I	VARIOUS STREETS	NJ NJEMS	TP
BJ558 / 6		480 PACIFIC AVE	NJ Release	TP
BJ559 / 6		480 PACIFIC AVE	NJ Release	TP
BK560 / 6	SENIOR LIVING CENTER	471-489 PACIFIC AVE	NJ VCP, NJ Release	TP
BK561 / 6	470 PACIFIC AVENUE	470 PACIFIC AVE	FINDS	TP
BK562 / 6	IN AREA OF:	470 PACIFIC AVE	NJ Release	TP
BK563 / 6	470 PACIFIC AVENUE	470 PACIFIC AVE	NJ NJEMS	TP
BK564 / 6	471 489 PACIFIC AVE	471 489 PACIFIC AVE	NJ SHWS, NJ HIST HWS, NJ ENG CONTROLS, N...	TP
BK565 / 6		456 PACIFIC AVE	NJ Release	TP
BK566 / 6	JERSEY CITY WET WASH	454 PACIFIC AV	EDR Hist Cleaner	TP
BL567 / 6	GARGANT INC	437 445 WHITON ST	FINDS, ECHO	TP
BL568 / 6	437 445 WHITON STREE	437 445 WHITON ST	NJ RGA HWS	TP
BL569 / 6	GARGANT INC	437 445 WHITON ST	NJ NJEMS	TP
BL570 / 6	437 445 WHITON STREE	437 445 WHITON ST	NJ SHWS, NJ VCP	TP
BM571 / 6	TURNPIKE DRUM DUMP #	BLOCK 60 LOT 19 N	NJ Release	TP
BL572 / 6	GARGANT INC	437-445 WHITON ST	RCRA NonGen / NLR	TP
BL573 / 6		437-445 WHITON ST	NJ Release	TP
BL574 / 6	CITY SCRAP INC	437-444 WHITON STREE	NJ BROWNFIELDS	TP
BL575 / 6	18 ASH STREET	18 ASH ST	FINDS	TP
BL576 / 6	RESIDENCE	18 ASH ST	NJ SPILLS	TP
BL577 / 6	GARGANT	18 ASH STREET,	NJ BROWNFIELDS	TP
BL578 / 6	18 ASH STREET	18 ASH ST	NJ SHWS, NJ NJEMS	TP
BL579 / 6	ASH URBAN RENEWAL DE	ASH ST & WHITON ST	FINDS	TP
BL580 / 6	JOHNSTON 11 ASSOCIAT	ASH ST & WHITON ST	NJ VCP	TP
BL581 / 6	ASH URBAN RENEWAL DE	ASH ST & WHITON ST	NJ NJEMS	TP
BL582 / 6	JOHNSTON 11 ASSOC CO	ASH ST & WHITON ST	NJ NJEMS	TP
BL583 / 6	JOHNSTON 11 ASSOCIAT	ASH ST & WHITON ST	NJ RGA HWS	TP
BL584 / 6	AREA OF	ASH ST & WHITON ST	NJ Release	TP

MAPPED SITES SUMMARY

Target Property:
NJTA HUDSON COUNTY EXTENSION
JERSEY CITY, NJ 07305

MAP ID / FOCUS MAP	SITE NAME	ADDRESS	DATABASE ACRONYMS	DIST (ft. & mi.) DIRECTION
BL585 / 6	JOHNSTON 11 ASSOC CO	ASH ST & WHITON ST	FINDS	TP
BL586 / 6	430 WHITON STREET	430 WHITON ST	NJ SHWS, NJ NJEMS, NJ Release	TP
BL587 / 6	BRENNAN ROBT M	430 WHITON	EDR Hist Auto	TP
BL588 / 6	CENTRAL WET WASH LAU	426 WHITON	EDR Hist Cleaner	TP
BL589 / 6	FRANK B ROSS CO INC	4 TO 10 ASH ST	NJ UST, NJ SPILLS	TP
BM590 / 6	CHIVONE	FOOT OF JERSEY AVE	NJ Release	TP
BM591 / 6	SCHIAVONE BONOMO COR	FOOT OF JERSEY AVE	NJ UST	TP
BN592 / 6	FRANK ROSS	6 ASH ST	NJ SPILLS	TP
BN593 / 6	ROSSI OIL COMPANY	6-10 ASH PLACE	RCRA NonGen / NLR, US AIRS, FINDS, ECHO	TP
BN594 / 6	FRANK B. ROSS	6 ASH ST	NJ SPILLS	TP
BN595 / 6	ROSS FRANK B CO	6-10 ASH STREET	NJ AIRS	TP
BN596 / 6	FRANK B ROSS CO INC	2 16 ASH ST	NJ UST, NJ ISRA	TP
BN597 / 6	JOHNSTON II	4-16 ASH STREET	NJ BROWNFIELDS	TP
BN598 / 6	FRANK B ROSS CO INC	4 16 ASH ST	NJ SHWS, NJ LUST, NJ Release	TP
BN599 / 6	FRANK D ROSS CO	4-10 ASH ST	NJ SPILLS	TP
BN600 / 6	FRANK B ROSS CO INC	4 16 ASH ST	NJ BROWNFIELDS, FINDS	TP
BN601 / 6	ASH STREET & PINE ST	ASH ST & PINE ST	FINDS	TP
BO602 / 6	HUDSON CNTY CHROMATE	NEW JERSEY TPKE & AS	NJ NJEMS	TP
BO603 / 6	HUDSON COUNTY CHROMA	ASH ST & NJ TPKE	NJ HIST HWS	TP
BO604 / 6	HUDSON CNTY CHROMATE	NEW JERSEY TPKE & AS	FINDS	TP
BO605 / 6	HUDSON COUNTY CHROMA	NEW JERSEY TPKE & AS	NJ SHWS, NJ BROWNFIELDS	TP
BN606 / 6		2-16 ASH ST	NJ Release	TP
BN607 / 6	ASH STREET/FORMER FR	2-16 ASH STREET & 44	US BROWNFIELDS, FINDS	TP
BN608 / 6		2 - 16 ASH STREET	NJ Release	TP
BN609 / 6	ASH STREET & PINE ST	ASH ST & PINE ST	NJ NJEMS	TP
BN610 / 6		PINE ST AND ASH ST	NJ Release	TP
BN611 / 6	ASH URBAN DEVELOPMEN	ASH ST & PINE ST	NJ NJEMS	TP
BN612 / 6	NJDEP	ASH ST & PINE ST	NJ NJEMS	TP
BN613 / 6	NJDEP	ASH ST & PINE ST	FINDS	TP
BN614 / 6	UNKNOWN CHEMICAL CO.	PINE/ASH STS	NJ SPILLS	TP
BN615 / 6	NJDEPE - SITE 092	DUE E FROM ASH & PIN	RCRA NonGen / NLR	TP
BN616 / 6	PJM REALTY CORP	329 331 PINE ST	FINDS	TP
BN617 / 6	PJM REALTY CORP	329 331 PINE ST	NJ UST	TP
BN618 / 6	GREEN ON PINE	331 PINE ST	NJ SHWS, NJ NJEMS	TP
BN619 / 6	PJM REALTY CORP	329 331 PINE ST	NJ LUST, NJ NJEMS	TP
BP620 / 6	SUMMIT METALS CORP	FOOT OF JERSEY AVE	RCRA NonGen / NLR, ICIS	TP
BP621 / 6	SUMMIT METALS CO	FOOT OF JERSEY AVENU	NJ AIRS	TP
BQ622 / 6	AT FOOT OF	MONITER ST	NJ Release	TP
BP623 / 6	RFE INDUSTRIES	AETNA ST	NJ Release	TP

MAPPED SITES SUMMARY

Target Property:
NJTA HUDSON COUNTY EXTENSION
JERSEY CITY, NJ 07305

MAP ID / FOCUS MAP	SITE NAME	ADDRESS	DATABASE ACRONYMS	DIST (ft. & mi.) DIRECTION
BP624 / 6	JERSEY CITY DEVELOPM	AETNA ST REAR	NJ NJEMS	TP
BP625 / 6	DRUM DUMP SOUTH	52 AETNA STREET	PADS	TP
BP626 / 6	52 AETNA STREET	52 AETNA ST	NJ NJEMS, NJ Release, NJ Financial Assur...	TP
BP627 / 6	DRUM DUMP SOUTH	52 AETNA ST	NJ SHWS	TP
BP628 / 6	METALLIX INC	46 50 AETNA ST	NJ RGA HWS	TP
BP629 / 6	METALLIX INC NORTH	46 50 N AETNA ST	NJ SHWS	TP
BP630 / 6	METALLIX INC NORTH	46 50 AETNA ST	NJ SHWS, NJ BROWNFIELDS, NJ NJEMS, FINDS...	TP
BP631 / 6	METALLIX INC	46-50 N AETNA ST	NJ SHWS	TP
BP632 / 6	METALLIX INC	46-50 N AETNA ST	NJ HIST HWS, NJ ISRA	TP
BP633 / 6	SUMMIT METALS CO INC	36 44 AETNA ST	FINDS	TP
BP634 / 6	SUMMIT METALS COMPAN	36 TO 44 AETNA ST	NJ HIST HWS, NJ LIENS	TP
BP635 / 6	SUMMIT METALS COMPAN	36 44 AETNA ST	NJ RGA HWS	TP
BP636 / 6	SUMMIT METALS COMPAN	36 44 AETNA ST	NJ SHWS	TP
BP637 / 6	SUMMIT METALS CO INC	36 44 AETNA ST	NJ NJEMS	TP
BP638 / 6	SUMMIT METALS COMPAN	36 TO 44 AETNA ST	NJ SHWS	TP
BP639 / 6	SUMMIT METALS INC.	36-44 AETNA STREET	SEMS-ARCHIVE	TP
BP640 / 6	8-34 AETNA STREET	8 34 AETNA ST	NJ RGA HWS	TP
BP641 / 6	8 34 AETNA STREET	8 34 AETNA ST	NJ NJEMS	TP
BP642 / 6	8 34 AETNA STREET	8 34 AETNA ST	NJ SHWS	TP
BP643 / 6	8-34 AETNA STREET	8 34 AETNA ST	NJ VCP, NJ BROWNFIELDS	TP
BQ644 / 6	HUDSON COUNTY CHROMA	MONITOR ST	NJ SHWS, NJ BROWNFIELDS	TP
BQ645 / 6	HUDSON COUNTY CHROMA	MONITOR ST (WEST SID	NJ HIST HWS	TP
BQ646 / 6	HUDSON CNTY CHROMATE	MONITOR ST	NJ NJEMS	TP
BR647 / 6		63 AETNA ST	NJ Release	TP
BP648 / 6	PITTSBURG METAL	41-59 AETNA ST	NJ SPILLS	TP
BP649 / 6	PITTSBURGH METAL & G	41 AETNA ST	NJ SHWS, NJ LUST, NJ VCP, NJ NJEMS, NJ R...	TP
BP650 / 6	PITTSBURGH METAL/AET	41-59/61-63 AETNA ST	NJ Release	TP
BP651 / 6	PITTSBURGH METAL & G	41 AETNA ST	NJ UST	TP
BP652 / 6	PITTSBURGH METAL & G	41-59 AETNA ST	RCRA-LQG, PADS	TP
BP653 / 6	PITTSBURGH METALS &	41-59 AETNA STREET (	SEMS, RCRA NonGen / NLR, PRP, NY MANIFES...	TP
BP654 / 6	JERSEY CITY MUA MILL	JERSEY CITY INS	FINDS	TP
BP655 / 6	PITTSBURGH METALS &	41-59 AETNA STREET	ICIS, FINDS, ECHO	TP
BP656 / 6	ONE HABOR	7 39 AETNA ST	NJ NJEMS	TP
BP657 / 6	METALLIX INC	7 39 AETNA ST	FINDS	TP
BP658 / 6	METALLIX INC SOUTH	35 39 AETNA ST	NJ SHWS, NJ NJEMS, NJ Financial Assuranc...	TP
BP659 / 6	METALLIX INC	35 39 AETNA ST	NJ SHWS	TP
BP660 / 6	METALLIX INC	7 39 AETNA ST	NJ RGA HWS	TP
BS661 / 6	METALLIX INC SOUTH(B	35-39 AETNA ST	RCRA-LQG, PADS	TP
BS662 / 6	RFE INDUSTRIES	35-39 AETNA STREET	NJ Release	TP

MAPPED SITES SUMMARY

Target Property:
NJTA HUDSON COUNTY EXTENSION
JERSEY CITY, NJ 07305

MAP ID / FOCUS MAP	SITE NAME	ADDRESS	DATABASE ACRONYMS	DIST (ft. & mi.) DIRECTION
BS663 / 6	AETNA STREET PROPERT	8-50 AND 35-39 AETNA	NJ Release	TP
BS664 / 6	METALLIX INC SOUTH(B	35-39 AETNA ST	FINDS, ECHO	TP
BS665 / 6	SIMS METAL EAST CORP	7 33 AETNA ST	NJ NJEMS	TP
BS666 / 6	HUDSON COUNTY CHROMA	7 33 AETNA ST	NJ SHWS, NJ HIST HWS	TP
BS667 / 6	ARROW RECYCLING	7 33 AETNA ST	NJ SHWS	TP
BS668 / 6	TEMPESTA & SONS RECY	7 33 AETNA ST	NJ NJEMS	TP
BS669 / 6	ARROW RECYCLING	7 33 AETNA	NJ LUST	TP
BR670 / 6	RFE INDUSTRIES INC	FOOT OF JERSEY AVENU	ICIS	TP
BR671 / 6	METALLIX INC	59 ETNA ST	NJ AIRS	TP
BR672 / 6	RFE INDUSTRIES INC	FOOT OF JERSEY AVENU	NJ CHROME, NJ NPDES	TP
BR673 / 6	PITTSBURGH METAL & E	FOOT OF JERSEY AVENU	FINDS, ECHO	TP
BS674 / 6	RFE	AENETA ST	NJ Release	TP
BT675 / 6	SPARTAN CHEMICAL	129 MONITOR ST	FINDS	TP
BT676 / 6	SPARTAN CHEMICAL	129 MONITOR ST	NJ NJEMS, NJ ISRA	TP
BT677 / 6	LIGNUM CHEMICAL WORK	127 MONITOR ST	RCRA NonGen / NLR, RAATS, ICIS, FINDS, E...	TP
BT678 / 6	J & D TRANSPORTATION	125 MONITOR ST	NJ SHWS, NJ UST, NJ ENG CONTROLS, NJ BRO...	TP
BT679 / 6	SIGNS AND ARCHITECTU	125 MONITER ST	NJ Release	TP
BT680 / 6	J & D TRANSPORTATION	125 MONITOR STREET	NJ ISRA	TP
BT681 / 6		125-131 MONITOR ST A	NJ Release	TP
BT682 / 6	125 MONITOR STREET O	125 MONITOR ST	FINDS	TP
BT683 / 6	OFFICE BUILDING	125 MONITOR ST	NJ Release	TP
BT684 / 6	J&D TRANSPORT	125-131 MONITOR ST T	NJ VCP	TP
BT685 / 6	HUDSON UNITED BANK	125 MONITOR ST - LOA	RCRA NonGen / NLR	TP
BT686 / 6	125 MONITOR ST	125 MONITOR ST	NJ VCP	TP
BT687 / 6	125 MONITOR STREET O	125 MONITOR ST	NJ NJEMS	TP
BT688 / 6	J&D TRANSPORTATION P	125 MONITOR STREET	NJ SPILLS	TP
BT689 / 6	HUDSON UNITED BANK	125 MONITOR ST	FINDS, ECHO	TP
BT690 / 6	125 & 131 MONITOR ST	125-131 MONITOR ST &	NJ VCP	TP
BT691 / 6	OLD ABANDONED COMMER	JOHNSON & MONITOR ST	NJ Release	TP
BU692 / 6	RESIDENTIAL DEVELOPM	121 GARABRANT ST	NJ NPDES	TP
BU693 / 6	RESIDENTIAL DEVELOPM	121 GARABRANT ST	NJ NJEMS	TP
BU694 / 6	RESIDENTIAL DEVELOPM	121 GARABRANT ST	ECHO	TP
BU695 / 6	RESIDENTIAL DEVELOPM	121 GARABRANT ST	FINDS	TP
BV696 / 6	100 MONITOR STREET L	100 MONITOR ST	FINDS, ECHO	TP
BV697 / 6	BEHIND /GORDONIAN PR	100 MONITOR ST	NJ Release	TP
BV698 / 6	JERSEY CITY REDEVELO	100 MONITOR ST	NJ NJEMS, NJ Release	TP
BV699 / 6	NIDA-CORE	100 MONITOR ST	NJ Release	TP
BV700 / 6	100 MONITOR STREET L	100 MONITOR ST	RCRA-LQG	TP
BV701 / 6	GORDONIAN PRINTING C	100 MONITOR ST	FINDS	TP

MAPPED SITES SUMMARY

Target Property:
NJTA HUDSON COUNTY EXTENSION
JERSEY CITY, NJ 07305

MAP ID / FOCUS MAP	SITE NAME	ADDRESS	DATABASE ACRONYMS	DIST (ft. & mi.) DIRECTION
BV702 / 6	100 MONITOR STREET	100 MONITOR ST	NJ SHWS, NJ HIST HWS, NJ VCP, NJ BROWNFI...	TP
BV703 / 6	GORDONIAN PRINTING C	100 MONITOR ST	NJ RGA HWS	TP
BV704 / 6	100 MONITOR STREET	100 MONITOR STREET	US BROWNFIELDS	TP
BV705 / 6	295 JOHNSTON	295 JOHNSTON AVE	NJ AIRS	TP
706 / 6	VIP CONTAINER CO	FOOT OF JOHNSTON AVE	NJ SPILLS	TP
BW707 / 6	STAR D MFG CO	262 272 JOHNSTON AVE	FINDS	TP
BW708 / 6	STAR D MFG CO	262 272 JOHNSTON AVE	NJ NJEMS	TP
BW709 / 6	262 JOHNSTON AVENUE	262 JOHNSTON AVE	NJ SHWS	TP
BW710 / 6		262 JOHNSON AVENUE	NJ Release	TP
BW711 / 6	STAR D MANUFACTURING	262-272 JOHNSTON	NJ ISRA	TP
BW712 / 6	262 JOHNSTON AVENUE	262 JOHNSTON AVE	FINDS	TP
BW713 / 6		262 JOHNSTON AV	NJ Release	TP
BW714 / 6	262 JOHNSTON AVENUE	262 JOHNSTON AVE	NJ VCP, NJ NJEMS, NJ Financial Assurance	TP
BW715 / 6	NJ TRANSIT-HUDSON-BE	265 JOHNSON AVE	FINDS, ECHO	TP
BW716 / 6	NJ TRANSIT-HUDSON-BE	265 JOHNSON AVE	RCRA-SQG, NJ MANIFEST	TP
BW717 / 6	NEW JERSEY TRANSIT	265 JOHNSTON AVE	NY MANIFEST	TP
718 / 6	METALLIX INC	S AETNA ST	NJ HIST HWS	TP
719 / 6	BLOCK #2145/LOT #41T	AETNA ST	NJ Release	TP
BX720 / 6	HUDSON CNTY CHROMATE	NEW JERSEY TPKE & JO	NJ NJEMS	TP
BX721 / 6	AREA OF ACTIVE EXPRE	JOHNSON AVE BY TURNP	NJ SPILLS	TP
BX722 / 6	IN ROADWAY IN SEWER	JOHNSTON/NJ TP	NJ Release	TP
BX723 / 6	HUDSON COUNTY CHROMA	NJ TPKE NEAR JOHNSTO	NJ HIST HWS	TP
BX724 / 6	HUDSON COUNTY CHROMA	NEW JERSEY TPKE & JO	NJ SHWS, NJ BROWNFIELDS	TP
BX725 / 6	HUDSON CNTY CHROMATE	NEW JERSEY TPKE & JO	FINDS	TP
BY726 / 6	CONRAIL - VIP CONTAI	248 JOHNSON AVE	FINDS, ECHO	TP
BY727 / 6	VIP CONTAINER REPAIR	248 JOHNSTON AVE	NJ RGA HWS	TP
BY728 / 6	VIP CONTAINER REPAIR	JOHNSTON AVE	NJ NJEMS	TP
BY729 / 6	VIP CONTAINER REPAIR	248 JOHNSTON AVE	NJ HWS RE-EVAL	TP
BY730 / 6	CONRAIL - VIP CONTAI	248 JOHNSON AVE	RCRA NonGen / NLR, NY MANIFEST	TP
BY731 / 6	VIP CONTAINER REPAIR	248 JOHNSTON AVE	FINDS	TP
BY732 / 6	THE VIEW @ JERSEY CI	246 JOHNSTON AVE	FINDS	TP
BY733 / 6	LOTS 76, 79, 80 ENV	246 JOHNSTON AVE/7-3	FINDS	TP
BY734 / 6	L&L SELECT PROPERTY	246 JOHNSON AVE	NJ Release	TP
BY735 / 6	LOTS 76, 79, 80 ENV	246 JOHNSTON AVE/7-3	NJ NPDES	TP
BY736 / 6	LOTS 76, 79, 80 ENV	246 JOHNSTON AVE/7-3	ECHO	TP
BY737 / 6	THE VIEW	246 JOHNSTON AVENUE	NJ SHWS, NJ LUST, NJ VCP, NJ BROWNFIELDS...	TP
BY738 / 6	ENV STOCKPILING & RE	246 JOHNSTON AVE	NJ NJEMS	TP
BZ739 / 6	L&L SELECT CONTAINER	240 JOHNSTON AVE	NJ RGA HWS	TP
BZ740 / 6	L&L SELECT CONTAINER	240 JOHNSTON AVE	NJ HIST HWS, NJ HIST LUST	TP

MAPPED SITES SUMMARY

Target Property:
NJTA HUDSON COUNTY EXTENSION
JERSEY CITY, NJ 07305

MAP ID / FOCUS MAP	SITE NAME	ADDRESS	DATABASE ACRONYMS	DIST (ft. & mi.) DIRECTION
BZ741 / 6	L&L SELECT CONTAINER	240 JOHNSTON AVE	NJ Release	TP
742 / 5	T & A BUS CO	COMMUNIPAW/SUDAM	NJ Release	TP
CA743 / 3	T&J LANDFILL (FORMER	39 OLYMPIA DR	US AIRS, FINDS, ECHO	TP
CA744 / 3	T&J LANDFILL (FORMER	39 OLYMPIA DR	NJ AIRS	TP
CB745 / 3	ROADWAY	MM 105 S/B OUTER NJT	NJ SPILLS	TP
CB746 / 3	MP 105.0 SNO N/B OUT	NJ TP	NJ SPILLS	TP
CB747 / 3	105 NO. BOUND ON THE	NJ TURNPIKE	NJ SPILLS	TP
CC748 / 5	VACANT LOT AT	FOOT OF SUYDAM AVE	NJ Release	TP
CD749 / 3	NJ TURNPIKE UNDER RA	NEW JERSEY TPKE MM 1	NJ NJEMS	TP
CD750 / 3	NJ TURNPIKE UNDER RA	NEW JERSEY TPKE MM 1	FINDS	TP
CE751 / 3	NORTHERN DIVISION MA	NJ TPKE MM 104.7 S	NJ AIRS	TP
CE752 / 3	NORTHERN DIVISION MA	NJ TPKE MM 104.7 S	NJ AIRS	TP
753 / 11	IN MARSH AREA	MORRIS PESIN DR	NJ Release	TP
754 / 7	NORTHERN DIVISION MA	MP 104.7 SOUTH	NJ Release	TP
CE755 / 7	NEW JERSEY TURNPIKE	NEW JERSEY TPKE	NJ SHWS, NJ BROWNFIELDS	TP
CE756 / 7	NJ TURNPIKE AUTH EXP	NEW JERSEY TPKE	FINDS	TP
CE757 / 7	NEW JERSEY TURNPIKE	NJTP EXITS 10 TO 18	NJ HIST HWS	TP
CF758 / 11	HUDSON COUNTY CHROMA	NEW JERSEY TPKE & CO	NJ SHWS, NJ BROWNFIELDS	TP
CF759 / 11	HUDSON COUNTY CHROMA	NJ TPKE & COMMUNIPAW	NJ HIST HWS	TP
CF760 / 11	HUDSON CNTY CHROMATE	NEW JERSEY TPKE & CO	NJ NJEMS	TP
CG761 / 7	OUTSIDE TOLL BOOTH E		NJ SPILLS	TP
CG762 / 7	ENTRY TO EXIT 14	NJTP SOUTH BOUND RMP	NJ SPILLS	TP
CG763 / 7	NJSP BARRACKS	NJTPK EXIT #14	NJ SPILLS	TP
CG764 / 7	ON ROADWAY	RT.78 E. NJTP ENT	NJ SPILLS	TP
CG765 / 7	INTERCHANGE 14 H.S.	NEW JERSEY TURNPIKE	NJ SPILLS	TP
CG766 / 7	EXIT 14C	TURNPIKE	NJ Release	TP
CG767 / 7	N.J.T.P. BRIDGE	EXIT 14-A	NJ Release	TP
CG768 / 7	PSE&G	NJTP EXIT 14	NJ Release	TP
CG769 / 7	INTERCHANGE 14 NJTP		NJ SPILLS	TP
CG770 / 7	ROADWAY	RT 78 E	NJ SPILLS	TP
CG771 / 7	NJTP MAINT YARD NORT	INTERCHANGE 14	NJ Release	TP
CG772 / 7	INTERCHANGE #14	NEW JERSEY TURNPIKE	NJ SPILLS	TP
CG773 / 7	INTERCHANGE 14	H.S.O. RAMP	NJ SPILLS	TP
CG774 / 7	ON ROADWAY	TURNPIKE SO/EXIT 14	NJ SPILLS	TP
CG775 / 7	WIDENING PROJECT	NJ TPK INT #14	NJ Release	TP
CG776 / 7	EXIT 14	NJTP OUTSIDE EXIT	NJ SPILLS	TP
CG777 / 7	NJTP	INTERCHANGE 14	NJ SPILLS	TP
CG778 / 7	INTERCHANGE 14	EXIT PLAZA	NJ SPILLS	TP
CG779 / 7	AREA OF S.T. RAMP TO	14 INTERCHHANGE	NJ SPILLS	TP

MAPPED SITES SUMMARY

Target Property:
NJTA HUDSON COUNTY EXTENSION
JERSEY CITY, NJ 07305

MAP ID / FOCUS MAP	SITE NAME	ADDRESS	DATABASE ACRONYMS	DIST (ft. & mi.) DIRECTION
CG780 / 7	EXIT 14 NJTP	AT TOLL BOOTH	NJ SPILLS	TP
CG781 / 7	TURNPIKE BRIDGE	EXIT 14A NJTP	NJ Release	TP
CG782 / 7	INTERCHANGE 14/EXIT	TURNPIKE	NJ Release	TP
CG783 / 7	TURNPIKE	EXIT 14 OFF TURNPIKE	NJ SPILLS	TP
CG784 / 7	ROADWAY FROM	EXIT 14 NJTP TO BOMB	NJ SPILLS	TP
CG785 / 7	INTERCHANGE 15 E	TOLL PLAZA	NJ SPILLS	TP
CG786 / 7	NJTP	INTERCHANGE 14	NJ SPILLS	TP
CG787 / 7	TURN PIKE	EXIT 14 A/FOR ONE MI	NJ SPILLS	TP
CG788 / 7	NJTP AUTH.-OUTSIDE E	ENTERCHANGE 14	NJ SPILLS	TP
CG789 / 7	ANHEUSER BUSCH	RT 1/9	NJ SPILLS	TP
CG790 / 7	NJTP	INTERCHANGE 14	NJ SPILLS	TP
CG791 / 7	INT 14 OUTSIDE EXIT	NJTP AT TOLL BOOTH	NJ Release	TP
CG792 / 7	OUTSIDE ENTRY	INTERCHANGE #14	NJ SPILLS	TP
CG793 / 7	ENTRANCE RAMP TO 14	TURNPIKE	NJ Release	TP
CG794 / 7	ROADWAY	EXIT 14 NJTP	NJ SPILLS	TP
CG795 / 7	NEW JERSEY TRPK AREA	EXIT 14	NJ Release	TP
CG796 / 7	NJTP	INT CHANGE 14	NJ SPILLS	TP
CG797 / 7	NJTP INTERCHANGE #14	ON TS RAMP	NJ SPILLS	TP
CG798 / 7	ROADWAY-EXIT 14 N/BO	RAMP AT 95 & 78 MERG	NJ SPILLS	TP
CG799 / 7	TURNPIKE	INTERCHANGE 14	NJ SPILLS	TP
CE800 / 7	NORTHERN DIVISION MA	MP 104.7 S	NJ HIST LUST	TP
CE801 / 7	INT. 14 UTILITY BUIL	INTERCHANGE 14, NJ T	NJ HIST LUST	TP
CE802 / 7	TMD #7	NJ TPKE MM 104.7	NJ LUST, NJ UST	TP
CE803 / 7	NJ TPK AUTH	NORTHERN DIV MAINTEN	NJ HIST LUST	TP
CE804 / 7	NEW JERSEY TURNPIKE	INTERCHANGE 14 TOLL	NJ HIST LUST, NJ UST	TP
CG805 / 7	ROADWAY /EXIT 14 SO.	TURNPIKE	NJ SPILLS	TP
CG806 / 7	EXIT 14 TOLL BOOTH	TURNPIKE	NJ SPILLS	TP
CG807 / 7	AREA OF EXIT 14 TO 1	TURNPIKE	NJ SPILLS	TP
CG808 / 7	MP 105.93	TURNPIKE	NJ SPILLS	TP
CG809 / 7	BY EXIT 14	TURNPIKE	NJ SPILLS	TP
CG810 / 7	MP 105 /SO	TURNPIKE	NJ SPILLS	TP
CG811 / 7	TOLL PLAZA INTERCHAN	TURNPIKE	NJ SPILLS	TP
CG812 / 7	INTERCHANGE 15E	TURNPIKE	NJ SPILLS, NJ Release	TP
CF813 / 11		246 COMMUNIPAW AVE	NJ Release	TP
CH814 / 7	ROADSIDE	NJTP MM/04.9 S TRUCK	NJ SPILLS	TP
CH815 / 7	ROADWAY	M.M. 104.9 N/B	NJ SPILLS	TP
CH816 / 7	NJ TURNPIKE	MM 104.9 S TRUCK LN	NJ SPILLS	TP
CF817 / 11	JERSEY CITY SEWAGE A	241 COMMUIPAW AVENUE	NJ BROWNFIELDS	TP
CI818 / 11	LIBERTY HUMANE SOCIE	235 JERSEY CITY BLVD	FINDS	TP

MAPPED SITES SUMMARY

Target Property:
NJTA HUDSON COUNTY EXTENSION
JERSEY CITY, NJ 07305

MAP ID / FOCUS MAP	SITE NAME	ADDRESS	DATABASE ACRONYMS	DIST (ft. & mi.) DIRECTION
CI819 / 11	EAST SIDE & WEST SID	235 JERSEY CITY BOUL	FINDS	TP
CI820 / 11	EAST SIDE & WEST SID	235 JERSEY CITY BLVD	NJ NJEMS	TP
CI821 / 11	EAST SIDE & WEST SID	235 JERSEY CITY BOUL	ECHO	TP
CI822 / 11		235 JERSEY CITY BLVD	NJ Release	TP
CI823 / 11	JERSEY CITY SEMPRE C	231 COMMUNIPAW AVE	FINDS, ECHO	TP
CI824 / 11	BUNNCENPIP 202, INC.	231 COMMUNIPAW AVE	NJ Release	TP
CI825 / 11	EMPTY LOT	231-235 COMMUNIPAW	NJ Release	TP
CI826 / 11	JERSEY CITY SEWER AU	231 COMMUNIPAW AVE	FINDS	TP
CI827 / 11	JERSEY CITY SEWER AU	231 COMMUNIPAW AVE	NJ NJEMS	TP
CI828 / 11	VACANT BLDG	231 COMMUNIPAW AVE	NJ Release	TP
CI829 / 11	JERSEY CITY SEMPRE C	231 COMMUNIPAW AVE	RCRA NonGen / NLR	TP
CI830 / 11	AREA OF	231 COMMUNIPAW AVE	NJ Release	TP
CI831 / 11	26 WILSON AVE	26 WILSON AVE	NJ RGA HWS	TP
CI832 / 11	TITANIC MERCHANDISIN	222 JERSEY CITY BLVD	NJ NJEMS	TP
CI833 / 11		222 JERSEY CITY BLVD	NJ Release	TP
CI834 / 11		222 JERSEY CITY BL	NJ Release	TP
835 / 11	RESIDENCE	39 WILSON AVE	NJ Release	TP
836 / 10	NJ TURNPIKE AUTH NEW	NEW JERSEY TPKE MM N	NJ NJEMS	TP
CI837 / 11	8 WILSON CIRCLE WEST	8 W WILSON CIR	NJ SHWS	TP
838 / 10	JERSEY CITY MUA EAST	PHILLIP ST & COMMUNI	FINDS	TP
839 / 7		BERTH 70	ERNS	TP
CI840 / 11	HUDSON CNTY CHROMATE	NEW JERSEY TURNPIKE	FINDS, ECHO	TP
CI841 / 11		JERSEY CITY BLVD & W	NJ SPILLS	TP
CJ842 / 7	T&J LF	70 PORT STREET	FINDS	TP
CJ843 / 7	T & J LANDFILL CORP	70 PORT ST	NJ RGA LF	TP
CJ844 / 7	T & J LANDFILL	70 PORT ST	NJ SHWS	TP
CJ845 / 7	T & J LANDFILL	70 PORT ST	NJ RGA LF	TP
CJ846 / 7	T & J LANDFILL;PORT	70 PORT ST	NJ RGA LF	TP
CJ847 / 7	T&J LANDFILL	70 PORT STREET	NJ SWF/LF, NJ HIST LF, NJ NJEMS, NJ NPDE...	TP
CJ848 / 7	T&J LF	70 PORT STREET	SEMS	TP
849 / 11	JERSEY CITY MUNICIPA	PHILLIP STREET & COM	FINDS	TP
CK850 / 7	ON ROADWAY	NJ TPK AT EXIT 14	NJ SPILLS	TP
CK851 / 7	ON SIDE OF ROADWAY	EXIT 14	NJ Release	TP
CK852 / 7	ON ROADWAY	EXIT 14 INSIDE EXIT	NJ SPILLS	TP
CK853 / 7		SOUTH BOUND SIDE,EXI	ERNS	TP
CK854 / 7	ON ROADWAY	NJTP EXIT 14	NJ SPILLS	TP
CK855 / 7	ON ROADWAY	INTER 14 INSIDE EXIT	NJ SPILLS	TP
CK856 / 7	ON ROADWAY	RT 78 W EXPRS MP57.5	NJ SPILLS	TP
CL857 / 10	INTERCHANGE 14C TURN		NJ Release	TP

MAPPED SITES SUMMARY

Target Property:
NJTA HUDSON COUNTY EXTENSION
JERSEY CITY, NJ 07305

MAP ID / FOCUS MAP	SITE NAME	ADDRESS	DATABASE ACRONYMS	DIST (ft. & mi.) DIRECTION
CL858 / 10	EXIT 14C	NEW JERSEY TURNPIKE	NJ SPILLS	TP
CL859 / 10	NJTP	EXIT 14C EAST BOUND	NJ SPILLS	TP
CL860 / 10	EXIT LANE 4 NJ TURNP	INTERCHANGE 14C	NJ SPILLS	TP
CL861 / 10	NJTP	INTERCHANGE 14C	NJ SPILLS	TP
CL862 / 10	SOUTHBOUND TURNPIKE	AROUND EXIT 14C	NJ Release	TP
CL863 / 10	AREA OF NJ TURNPIKE	INTERCHANGE 14 C	NJ Release	TP
CL864 / 10	TURNPIKE EXIT 14C		NJ Release	TP
CL865 / 10	NJTP	INTERCHANGE 14C	NJ SPILLS	TP
CL866 / 10	NJ TURNPIKE AUTHORIT	INTERCHANGE 14-C	NJ SPILLS	TP
CL867 / 10	IN STORM DRAIN	NJTP 14 C SOUTH	NJ SPILLS	TP
CM868 / 7	NEW JERSEY TPKE AUTH	NEW JERSEY TPKE M P	RCRA-SQG	TP
CM869 / 7	INTERCHANGE 14 TOLL	NEW JERSEY TPKE MP 1	NJ HIST HWS, NJ LUST, NJ UST, NJ SPILLS	TP
870 / 10	NJDEPE - SITE 093	COMMUNIPAW AVE & PHI	RCRA NonGen / NLR	TP
CK871 / 7	ON SIDE OF ROADWAY-E	MM 104.8 SB OUTER	NJ SPILLS	TP
CK872 / 7	ON SIDE OF ROADWAY/E	SB-MM 104.8 OUTER	NJ SPILLS	TP
CN873 / 7	EMERY FREIGHT TERMIN	100 PORT ST	NJ SPILLS	TP
CN874 / 7	EMERY WORLDWIDE A CF	100 PORT ST	NJ HIST LUST, RCRA NonGen / NLR	TP
CN875 / 7	UPS CARTAGE SERVICES	100 PORT ST	FINDS	TP
CN876 / 7		100 PORT ST	HMIRS	TP
CN877 / 7	UPS CARTAGE SERVICES	100 PORT ST	NJ SHWS, NJ SPILLS, NJ Release, NJ NPDES	TP
CN878 / 7		100 PORT STREET	HMIRS	TP
CN879 / 7	EMERY WORLDWIDE	100 PORT ST	NJ UST	TP
CN880 / 7		100 PORT ST	HMIRS	TP
CN881 / 7	EMERY WORLDWIDE	100 PORT ST	NJ RGA HWS	TP
CN882 / 7	EMORY AIR FREIGHT	100 PORT ST	NJ Release	TP
CN883 / 7	AREA OF EMERY WORLDW	100 PRT ST	NJ Release	TP
CN884 / 7	UPS SUPPLY CHAIN SOL	100 PORT ST	NJ NJEMS	TP
CN885 / 7	EMERY WORLD WIDE	100 PORT ST	NJ Release	TP
CN886 / 7	EMERY WORLDWIDE	100 PORT ST	NJ UST	TP
CN887 / 7		100 PORT STREET	ERNS	TP
CN888 / 7		100 PORT ST	HMIRS	TP
CN889 / 7	UPS SUPPLY CHAIN SOL	100 PORT STREET	FINDS, ECHO	TP
CN890 / 7	EMORY AIR FREIGHT	100 PORT ST	NJ SPILLS	TP
CN891 / 7	UPS CARTAGE SERVICES	100 PORT ST	ECHO	TP
CM892 / 7	ON ROADWAY (NEAR AIR	TOLL ROAD N RAMP 14	NJ SPILLS	TP
CO893 / 10	NJ TURNPIKE AUTH INT	NEW JERSEY TPKE MM 5	NJ NJEMS	TP
CO894 / 10	INTERCHANGE 14C HOLL	NJ TURNPIKE MILEPOST	NJ AIRS	TP
CP895 / 7	NJ TURNPIKE AUTH NOR	NEW JERSEY TPKE MM 1	NJ NJEMS	TP
CP896 / 7	NJ TURNPIKE AUTH NOR	NEW JERSEY TPKE MM 1	FINDS	TP

MAPPED SITES SUMMARY

Target Property:
NJTA HUDSON COUNTY EXTENSION
JERSEY CITY, NJ 07305

MAP ID / FOCUS MAP	SITE NAME	ADDRESS	DATABASE ACRONYMS	DIST (ft. & mi.) DIRECTION
CP897 / 7	INTERCHANGE 14 TOLL	NEW JERSEY TPKE MM 1	NJ SHWS, NJ BROWNFIELDS	TP
CN898 / 7	AVIS RENT A CAR INC	30 116 PORT ST	NJ NJEMS	TP
CN899 / 7	AVIS RENT A CAR SYST	30 116 PORT ST	FINDS, ECHO	TP
900 / 11	J C SEWER PLANT AT P	& 7 COMMUNIPAW AVE	NJ Release	TP
CM901 / 7	T & J LANDFILL	138-184 REAR PORT ST	NJ Release	TP
CQ902 / 7	14 PORT STREET LOT	156 PORT ST	NJ UST	TP
CQ903 / 7	14 PORT STREET LOT	156 PORT ST	NJ SHWS	TP
CQ904 / 7	DOBBS SER INT INC	156 PORT ST	NJ HIST LUST, NJ SPILLS	TP
CQ905 / 7	DOBBS INTERNATIONAL	156 PORT ST	FINDS	TP
CQ906 / 7	AIRBORNE FREIGHT COR	98 156 PORT ST	NJ RGA HWS	TP
CQ907 / 7	AIRBORNE EXPRESS	98 156 PORT ST	NJ HWS RE-EVAL	TP
CQ908 / 7	AIRBORNE FREIGHT COR	98 156 PORT ST	NJ HIST LUST, NJ UST	TP
CQ909 / 7	DOBBS INTERNATIONAL	156 PORT ST	NJ NJEMS	TP
910 / 7	BRIDGE DECK RECONSTR	NJ TURNPIKE MP N0.00	NJ NPDES	TP
CR911 / 7	T&J CORP SLF	138 184 PORT ST	FINDS	TP
CR912 / 7	T&J CORP SLF	138 184 PORT ST	NJ NJEMS	TP
913 / 10	JERSEY CITY SEWERAGE	COMMUNIPAW AVE	NJ AIRS	TP
914 / 7	BETWEEN 14A AND 14	0.2 WEST NWK BAY EXT	NJ SPILLS	TP
CS915 / 7	NEELY TRUCKING CO	PORT ST	FINDS	TP
CS916 / 7	GUARANTEED OVERNIGHT	PORT ST	FINDS	TP
CS917 / 7	ON ROADWAY	PORT ST BRIDGE	NJ SPILLS	TP
CS918 / 7	AREA OF MARINE TERMI	PORT ST BRIDGE W.	NJ SPILLS	TP
CS919 / 7	ROADWAY & STORM DRAI	NJTP MM 104.7 S TRUC	NJ SPILLS	TP
CS920 / 7	ON ROADWAY	MM 104.7 NORTH OUTER	NJ SPILLS	TP
CT921 / 10	JERSEY CITY IMPOUND	101 PHILLIP ST	NJ BROWNFIELDS, NJ NJEMS	TP
CT922 / 10	CAR COMPOUND	100 PHILLIP ST	NJ Release	TP
CT923 / 10	CAR LOT	100 PHILLIPS ST	NJ SPILLS, NJ Release	TP
924 / 7	NEELY TRUCKING CO	PORT ST	NJ NJEMS	TP
CU925 / 7	ON ROADWAY	PORT ST/CORBIN ST	NJ SPILLS	TP
926 / 7	PN PORT STREET CORRI	PORT NEWARK	NJ NPDES	TP
CU927 / 7	PSE&G M&R STATION NE	PORT ST & CORBIN ST	FINDS	TP
CU928 / 7	ROADWAY	PORT ST BY SERVICE R	NJ SPILLS	TP
929 / 7	SPILL ON ROADWAY/NEW	MM N. 0.5 WEST	NJ SPILLS	TP
CV930 / 10	LIBERTY SCIENCE CENT	PHILLIP ST	NJ SPILLS	TP
CU931 / 7	PORT NEWARK	BERTH 5 CORBIN ST	RCRA-LQG, FINDS, ECHO	TP
CW932 / 10	HUDSON COUNTY CHROMA	PHILLIP ST JUNCTION	NJ SHWS, NJ HIST HWS, NJ BROWNFIELDS	TP
CW933 / 10	HUDSON CNTY CHROMATE	PHILLIP ST JUNCTION	NJ NJEMS	TP
CW934 / 10	HUDSON CNTY CHROMATE	PHILLIP ST JUNCTION	FINDS	TP
CV935 / 10	JERSEY CITY MUA	7 PHILLIP ST	FINDS	TP

MAPPED SITES SUMMARY

Target Property:
NJTA HUDSON COUNTY EXTENSION
JERSEY CITY, NJ 07305

MAP ID / FOCUS MAP	SITE NAME	ADDRESS	DATABASE ACRONYMS	DIST (ft. & mi.) DIRECTION
CV936 / 10	JERSEY CITY MUA	7 PHILLIP ST	NJ NJEMS	TP
CV937 / 10	JERSEY CITY MUA	7 PHILLIPS ST	NJ AIRS	TP
CX938 / 10	FINISHMASTER INC	700 GARFIELD AVE	NJ NJEMS	TP
CX939 / 10	FINISHMASTER INC	700 GARFIELD AVE	FINDS, ECHO	TP
CX940 / 10	FINISHMASTER	700 GARFIELD AVE	RCRA-VSQG, NJ ISRA, NJ MANIFEST	TP
CV941 / 10	BURNA ROAD DEVELOPME	BURMA RD & THOMAS MC	NJ RGA HWS	TP
CV942 / 10		BURMA RD & THOMAS MC	NJ Release	TP
CV943 / 10	BURNA ROAD DEVELOPME	BURNA RD & THOMAS MC	NJ HIST HWS	TP
CV944 / 10	BURMA ROAD DEVELOPME	BURMA RD & THOMAS MC	NJ NJEMS	TP
CV945 / 10	BURNA ROAD DEVELOPME	BURMA RD & THOMAS MC	NJ SHWS, NJ BROWNFIELDS	TP
CV946 / 10	BURMA ROAD & THOMAS	BURMA RD & THOMAS MC	NJ VCP	TP
CV947 / 10	NJDEP LIBERTY STATE	PHILIP ST & THOMAS M	FINDS	TP
CV948 / 10	BURMA ROAD DEVELOPME	BURMA RD & THOMAS MC	FINDS	TP
949 / 7	INTERNATIONAL MOTOR	318 E PORT ST	NJ NJEMS, NJ NPDES	TP
950 / 7	LAFARGE NORTH AMERIC	LAFARGE NORTH AMERIC	FINDS	TP
951 / 10	ALLENTOWN CEMENT COM	THOMAS MCGOVEN DR	NJ SPILLS	TP
CX952 / 10	WAREHOUSE SPACE	687 GARFIELD AVENUE	NJ BROWNFIELDS	TP
CY953 / 10	ON ROADWAY AREA OF	35 BAYVIEW AVE	NJ SPILLS	TP
954 / 7	NEWARK BAY HUDSON CN	MM 0.8 WEST NJTP	NJ SPILLS	TP
CY955 / 10		31 BAYVIEW AVE	NJ Release	TP
CY956 / 10	VACANT LOT NEXT TO	24 BAYVIEW AVE	NJ Release	TP
CY957 / 10	B AND R AUTOBODY SHO	18 24 BAYVIEW AVE	NJ Release	TP
CZ958 / 10	EAGLE AUTO SALES OF	682 GARFIELD AVE	FINDS	TP
CZ959 / 10	ATLANTIC AUTO CARE	682 GARFIELD AVE	NJ NJEMS	TP
DA960 / 7	CF MOTOR FRIEGHT	300 PORT ST	NJ Release	TP
CZ961 / 10	BETWEEN BAYVIEW AND	GARFIELD AVE	NJ Release	TP
DA962 / 7		PORT ST & CORBIN ST	NJ Release	TP
DA963 / 7		CORBIN ST AND PORT S	NJ Release	TP
DA964 / 7	PSE&G NEWARK AIRPORT	PORT ST & CORBIN ST	NJ NJEMS, NJ AIRS	TP
DB965 / 10	NJ TURNPIKE AUTH.	NJTP. MM HBE 5.5	NJ Release	TP
CZ966 / 10		675 GARFIELD AVE	NJ Release	TP
CZ967 / 10	PETRYCMENKO PHYSICIA	675 GARFIELD AVE	FINDS	TP
CZ968 / 10	KRAFTWARE CORP	475 GARFIELD AVE	NJ UST, NJ ISRA	TP
CZ969 / 10	RICHARD METAL REFINI	675 GARFIELD AVE.	LEAD SMELTERS	TP
CZ970 / 10	PETRYCMENKO PHYSICIA	675 GARFIELD AVE	NJ NJEMS	TP
CZ971 / 10	KRAFTWARE CORP	675 GARFIELD AVE	FINDS	TP
CZ972 / 10	KRAFT WARE CORP	675 GARFIELD AVE	NJ HIST LUST, NJ SPILLS	TP
CZ973 / 10	RADER GEORGE	678 GARFIELD AVE	EDR Hist Auto	TP
DB974 / 10	INTERCHANGE 14B TOLL	NJ TPKE S A 14B	NJ UST	TP

MAPPED SITES SUMMARY

Target Property:
NJTA HUDSON COUNTY EXTENSION
JERSEY CITY, NJ 07305

MAP ID / FOCUS MAP	SITE NAME	ADDRESS	DATABASE ACRONYMS	DIST (ft. & mi.) DIRECTION
DB975 / 10	MD #7 NJ TURNPIKE AU	CAVEN POINT RD	NJ HIST LUST	TP
DB976 / 10	NEW JERSEY TURNPIKE	INTERCHANGE 14B TOLL	NJ HIST LUST	TP
DB977 / 10	TDM #9	NJ TPKE MM 5.5	NJ HIST HWS, NJ UST	TP
CZ978 / 10		676 GARFIED	NJ Release	TP
CZ979 / 10	GETTY SERVICE STATIO	676 GARFIELD AVE	NJ NJEMS	TP
CZ980 / 10		676 GARFIELD AVE	NJ Release	TP
CZ981 / 10	GETTY #56925	676 GARFIELD AVE	NJ RGA HWS	TP
CZ982 / 10	GETTY #56925	676 GARFIELD AVE	NJ HIST LUST	TP
CZ983 / 10	GETTY SERVICE STATIO	676 GARFIELD AVE	ICIS, FINDS, ECHO	TP
CZ984 / 10	GETTY 56925	676 GARFIELD AVE	NJ RGA LUST	TP
CZ985 / 10	GETTY #56925	676 GARFIELD AVE	NJ RGA LUST	TP
CZ986 / 10	HESS SERVICE CENTER	676 GARFIELD AVE	EDR Hist Auto	TP
CZ987 / 10	56925 GETTY	676 GARFIELD AVE	NJ RGA LUST	TP
CZ988 / 10		676 GARFIELD AVENUE	NJ Release	TP
CZ989 / 10	GETTY SERVICE STATIO	676 GARFIELD AVE	NJ Release, NJ AIRS	TP
CZ990 / 10	GETTY 56925	676 GARFIELD AVE	NJ LUST, NJ UST	TP
CZ991 / 10	GETTY 56925	676 GARFIELD AVE	NJ SHWS, NJ Release	TP
DC992 / 10	NJTP AUTHORITY OFF	INTER 14B	NJ Release	TP
DC993 / 10	SEWER INCEPTER	EXIT 14B NJTP	NJ Release	TP
DD994 / 10	HUDSON CNTY CHROMATE	NEW JERSEY TPKE	NJ NJEMS	TP
DD995 / 10	HUDSON COUNTY CHROMA	NEW JERSEY TPKE	NJ SHWS, NJ BROWNFIELDS	TP
DE996 / 8	ON SIDE OF ROADWAY	DOREMUS AVE/FIRMENIC	NJ Release	TP
DE997 / 8	UNDER DOREMUS AVE BR	1ST LEFT OFF FREMICH	NJ Release	TP
DF998 / 10	BAYVIEW AVENUE DRUMS	6 BAYVIEW AVENUE	SEMS	TP
DF999 / 10	BAYVIEW AVENUE DRUMS	6 BAYVIEW AVENUE	FINDS	TP
DF1000 / 10	BAYVIEW AVENUE TRAIL	5 BAYVIEW AVE	FINDS	TP
DF1001 / 10	BAYVIEW AVENUE TRAIL	5 BAYVIEW AVE	NJ NJEMS, NJ SPILLS	TP
DG1002 / 7	LEASE WAY AUTO CARRI	318 PORT ST	NJ SPILLS	TP
DF1003 / 10	GARFIELD AUTO CENTER	3 BAYVIEW AVE	NJ RGA HWS	TP
DF1004 / 10	FORMER GARFIELD AUTO	3 BAYVIEW AVE	NJ Release	TP
DF1005 / 10	GARFIELD AUTO CENTER	3 BAYVIEW AVE	NJ VCP, FINDS	TP
DF1006 / 10	GARFIELD AUTO CENTER	3 BAYVIEW AVE	NJ UST	TP
DF1007 / 10	GARFIELD AUTO CENTER	3 BAYVIEW AVE	NJ SHWS, NJ HIST LUST, NJ NJEMS	TP
DF1008 / 10	USEPA REGION 2 BAYVI	BAYVIEW AVE & GARFIE	NJ NJEMS	TP
DF1009 / 10	USEPA REG 2	BAYVIEW AVE & GARFIE	RCRA NonGen / NLR, NJ MANIFEST	TP
DF1010 / 10	USEPA REGION 2 BAYVI	BAYVIEW AVE & GARFIE	FINDS, ECHO	TP
DG1011 / 7	PORT AUTHORITY-PORT	255 PORT ST	RCRA-SQG, NY MANIFEST, NJ MANIFEST	TP
DG1012 / 7	PSE&G PORT STREET SU	255 PRT ST	ECHO	TP
DG1013 / 7	PORT AUTHORITY-PORT	255 PORT ST	FINDS	TP

MAPPED SITES SUMMARY

Target Property:
NJTA HUDSON COUNTY EXTENSION
JERSEY CITY, NJ 07305

MAP ID / FOCUS MAP	SITE NAME	ADDRESS	DATABASE ACRONYMS	DIST (ft. & mi.) DIRECTION
DG1014 / 7	PSE&G PORT STREET SU	255 PRT ST	FINDS	TP
DH1015 / 10		20 BIDWELL AVENUE	NJ Release	TP
DI1016 / 10	NJTP EN SERVICE AREA	NJ TPKE S A 14B	NJ HIST HWS, NJ LUST, NJ UST	TP
DI1017 / 10	NJ TURNPIKE AUTH INT	NEW JERSEY TPKE MM 5	FINDS	TP
DI1018 / 10	NJTP EN SERVICE AREA	NEW JERSEY TPKE MM 5	NJ SHWS, NJ BROWNFIELDS	TP
DI1019 / 10	NJ TURNPIKE AUTH INT	NEW JERSEY TPKE MM 5	NJ NJEMS	TP
DE1020 / 8	FORMENICH	928 DOREMUS AVE	NJ Release	TP
DJ1021 / 7	INTERSECTION OF|	PORT ST & MARLIN ST	NJ SPILLS	TP
DE1022 / 8	ROCKRETE RECYCLING C	925 DOREMUS AVENUE	US AIRS, FINDS, ECHO	TP
DJ1023 / 7	TRT INTERNATIONAL DI	250 PORT ST	FINDS	TP
DJ1024 / 7	TRT INTERNATIONAL DI	250 PORT ST	NJ NJEMS, NJ Release	TP
DK1025 / 10	HUDSON CNTY CHROMATE	BURMA RD	FINDS	TP
DK1026 / 10	NJDEP	BURMA RD	FINDS	TP
DH1027 / 10		11 BIDWELL AVE.	NJ Release	TP
DL1028 / 8	CHEM FLEUR/FIRMENICH	150 FIRMENICH WAY	RCRA-LQG, ICIS, US AIRS, NJ MANIFEST, PA...	TP
DL1029 / 8	ADRICH CHEMICAL CORP	928 DOREMUS AVE	NJ SPILLS	TP
DL1030 / 8	FIRMENICH INC	928 DOREMUS AVENUE	FINDS, ECHO	TP
DL1031 / 8	CHEM-FLEUR INTERNATI	928-964 DOREMUS AVE	TSCA	TP
DL1032 / 8	FIRMENICH INC	928-964 DOREMUS AVE	TSCA	TP
DL1033 / 8	FIRMENICH INC	928-964 DOREMUS AVE	TSCA	TP
DL1034 / 8	CHEM FLEUR	928-964 DOREMUS AVE	NJ Release	TP
1035 / 7	COLONIAL PIPELINE CO	NEW JERSEY TPKE & DO	FINDS	TP
DM1036 / 10		638 GARFIELD AVE	NJ SHWS, NJ Release	TP
DM1037 / 10	638 GARFIELD AVENUE	638 GARFIELD AVE	NJ NJEMS	TP
DN1038 / 10	NJ TURNPIKE AUTH MAI	NEW JERSEY TPKE MM 5	NJ NJEMS	TP
DN1039 / 10	MAINTENANCE DISTRICT	NJ TPKE MM 5.5 N	NJ AIRS	TP
DN1040 / 10	MAINTENANCE DISTRICT	NJ TPKE MM 5.5 N	NJ AIRS	TP
DM1041 / 10	636 GARFIELD AVENUE	636 GARFIELD AVE	NJ SHWS	TP
DM1042 / 10	636 GARFIELD AVENUE	636 GARFIELD AVE	NJ NJEMS	TP
DM1043 / 10		636 GARFIELD AVE	NJ Release	TP
DK1044 / 10	14 16 BURMA ROAD COR	97 BURMA RD	FINDS	TP
DK1045 / 10	14 16 BURMA ROAD COR	97 BURMA RD	NJ NJEMS	TP
DK1046 / 10	BURMA ROAD DEVELOPME	97 BURMA RD	NJ SHWS, NJ ENG CONTROLS	TP
DM1047 / 10		4 EAST BIDWELL AVE.	NJ Release	TP
DM1048 / 10		4 EAST BIDWELL AVE	NJ Release	TP
DM1049 / 10		4 EAST BIDWELL AVENU	NJ Release	TP
DL1050 / 8	DISTRIBUTION CENTER	888 TO 964 DOREMUS A	NJ UST	TP
DL1051 / 8	FIRMENICH INC	928 DOREMUS AVENUE	NJ NJEMS, NJ Release, NJ NPDES	TP
DL1052 / 8	NEWARK CITY	910 964 DOREMUS AVE	FINDS	TP

MAPPED SITES SUMMARY

Target Property:
NJTA HUDSON COUNTY EXTENSION
JERSEY CITY, NJ 07305

MAP ID / FOCUS MAP	SITE NAME	ADDRESS	DATABASE ACRONYMS	DIST (ft. & mi.) DIRECTION
DL1053 / 8	TOYS R US DISTRIBUTI	888 964 DOREMUS AVE	NJ BROWNFIELDS, FINDS	TP
DL1054 / 8	TOYS R US DISTRIBUTI	888 964 DOREMUS AVE	NJ NJEMS	TP
DL1055 / 8	NEWARK CITY	910 964 DOREMUS AVE	NJ NJEMS	TP
DO1056 / 10	HUDSON CNTY CHROMATE	BURMA RD	NJ NJEMS	TP
DO1057 / 10	HUDSON COUNTY CHROMA	BURMA RD	NJ SHWS, NJ HIST HWS, NJ ENG CONTROLS, N...	TP
DO1058 / 10	WILLMAN PAPER CO	100 BURMA RD	NJ RGA HWS	TP
DO1059 / 10	DG3 - DIVERSIFIED GL	100 BURMA RD	RCRA-SQG, NJ SHWS, NJ ENG CONTROLS, NJ I...	TP
DO1060 / 10	DG3 NORTH AMERICA IN	100 BURMA ROAD	ICIS, US AIRS	TP
DO1061 / 10	DG3 NORTH AMERICA IN	100 BURMA ROAD	NJ ISRA	TP
DO1062 / 10	DG3 NORTH AMERICA IN	100 BURMA ROAD	FINDS, ECHO	TP
DO1063 / 10	DIVERSIFIED GLOBAL G	100 BURMA RD	NJ AIRS	TP
DO1064 / 10	DIVERSIFIED GLOBAL G	100 BURMA RD	FINDS	TP
DO1065 / 10	DG3 NORTH AMERICA IN	100 BURMA RD	NJ RGA HWS	TP
DP1066 / 10		12 EAST VIEW CT	NJ Release	TP
DP1067 / 10		12 EAST VIEW CT	NJ Release	TP
DP1068 / 10		12 EAST VIEW CT	NJ Release	TP
DP1069 / 10		12 EAST VIEW COURT	NJ Release	TP
DP1070 / 10		12 EAST VIEW CT	NJ Release	TP
DP1071 / 10		12 EAST VIEW CT	NJ Release	TP
DP1072 / 10		12 E. VIEW CT	NJ Release	TP
DP1073 / 10		12 EAST VIEW CT	NJ Release	TP
DO1074 / 10	BALDWIN OIL CO	BURMA & LIBERTY	NJ Release	TP
DO1075 / 10	HUDSON COUNTY CHROMA	BURMA RD & THEODORE	NJ RGA HWS	TP
DO1076 / 10	NJDEPE - SITE 178	BURMA RD & THEODORE	RCRA NonGen / NLR	TP
DO1077 / 10	HUDSON CNTY CHROMATE	BURMA RD & THEODORE	NJ NJEMS	TP
DO1078 / 10	HUDSON COUNTY CHROMA	BURMA RD & THEODORE	NJ SHWS, NJ HIST HWS, NJ BROWNFIELDS	TP
DO1079 / 10	NJDEPE - SITE 178	BURMA RD & THEODORE	FINDS, ECHO	TP
DO1080 / 10		BURMA RD & THEODORE	NJ Release	TP
DO1081 / 10	HUDSON CNTY CHROMATE	BURMA RD & THEODORE	FINDS	TP
DO1082 / 10	BALDWIN OILS & COMMO	1 BURMA RD	FINDS	TP
DO1083 / 10	SITE 63/65	1 BURMA ROAD	ECHO	TP
DO1084 / 10	SITE 63/65	1 BURMA ROAD	FINDS	TP
DP1085 / 10		6 EAST VIEW CT	NJ Release	TP
DQ1086 / 7	NEWARK BAY	225 PORT NEWARK	NJ SPILLS	TP
1087 / 10	MAINTENANCE DISTRICT	NJ TURNPIKE MP 5.5	FINDS	TP
DR1088 / 8	COLONIAL PIPELINE CO	NEW JERSEY TPKE & DO	NJ NJEMS	TP
DQ1089 / 7	PORT OF NEWARK	PORT ST	NJ SPILLS	TP
DQ1090 / 7	AREA OF	PORT ST	NJ SPILLS	TP
DQ1091 / 7	ON ROADWAY	PORT ST	NJ SPILLS	TP

MAPPED SITES SUMMARY

Target Property:
NJTA HUDSON COUNTY EXTENSION
JERSEY CITY, NJ 07305

MAP ID / FOCUS MAP	SITE NAME	ADDRESS	DATABASE ACRONYMS	DIST (ft. & mi.) DIRECTION
DQ1092 / 7	CONSOLIDATED FREIGHT	PORT ST	NJ SPILLS	TP
DQ1093 / 7	TOYOTA VPI CTR.	PORT ST	NJ SPILLS	TP
DS1094 / 10	EXIT 14B	NJ TPK	NJ Release	TP
DS1095 / 10	INTERCHANGE 14B	NJ TURNPIKE	NJ Release	TP
DS1096 / 10	INTERCHANGE 14B		NJ Release	TP
DS1097 / 10	NJ TURNPIKE MAINT DI	MM5.5-HUDSON BAY EXT	NJ Release	TP
DS1098 / 10	LIBERTY STATE PARK	EXIT 14B NJTP	NJ SPILLS, NJ Release	TP
DS1099 / 10	BEST FOODS MUELLERS	NEW JERSEY TPKE EXIT	FINDS	TP
1100 / 8	AUTO DEALERSHIP TOYO	218 E PORT ST	NJ SPILLS	TP
DR1101 / 8	COLONIAL PIPE LINE	984 DOREMUS AVE	NJ SHWS	TP
DR1102 / 8		984 DOREMUS AVENUE	NJ Release	TP
DT1103 / 8	ADLER ROOF VACUUMING	95 FIRMENICH WAY	FINDS	TP
DT1104 / 8	ADLER ROOF VACUUMING	95 FIRMENICH WAY	NJ NJEMS	TP
DT1105 / 8	PORT PROPERTIES INCO	95-123 FIRMENICH WAY	NJ VCP	TP
DU1106 / 10	BALDWIN OIL	BURMA RD	NJ SPILLS	TP
DU1107 / 10	SITE 63/65	1 BURMA ROAD	NJ Release, NJ NPDES	TP
1108 / 10	NJDEP BER REGION 1	99 CRAVEN POINT RD	FINDS	TP
1109 / 7		300 DISTRIBUTION WAY	NJ Release	TP
DV1110 / 10	CHROMATE SITE	CAVEN POINT ROAD	NJ BROWNFIELDS	TP
DV1111 / 10	CAVEN POINT RD.(CHRO	CAVEN POINT RD.	NJ BROWNFIELDS	TP
DT1112 / 8	PORT PROPERTIES INC.	95-123- FIRENICH WAY	NJ Release	TP
DW1113 / 10	HUDSON CNTY CHROMATE	CAVEN POINT RD	FINDS	TP
DW1114 / 10	HUDSON CNTY CHROMATE	CAVEN POINT RD	NJ NJEMS	TP
DX1115 / 8	IN F/O B. P.	PORT STREET DOREMUS	NJ SPILLS	TP
DX1116 / 8	ON ROADWAY	PORT & DORMUS AVE	NJ SPILLS	TP
DV1117 / 10	PPG INDUSTRIES INC	CAVEN POINT RD	FINDS	TP
DV1118 / 10	MANHATTAN YATCH CLUB	CAVEN POINT RD	FINDS	TP
DV1119 / 10	PPG INDUSTRIES INC	CAVEN POINT RD	NJ NJEMS	TP
DV1120 / 10	MANHATTAN YATCH CLUB	CAVEN POINT RD	NJ NJEMS	TP
DY1121 / 8	COLONIAL PIPELINE AR	986 DOREMUS AVE	NJ SPILLS	TP
DY1122 / 8	COLONIAL PIPELINE CO	DORREMUS ST	NJ SPILLS	TP
DX1123 / 8	200 EAST PORT STREET	200 EAST PORT STREET	ICIS, FINDS, ECHO	TP
DZ1124 / 8	UNITED PARCEL SERVIC	175 FIRMENICH WAY	FINDS	TP
DZ1125 / 8	UNITED PARCEL SERVIC	175 FIRMENICH WAY	NJ NJEMS	TP
EA1126 / 10	HUDSON COUNTY CHROMA	CAVEN POINT & BURMA	NJ HIST HWS	TP
DX1127 / 8	MELBURN TRUCK LINES	PORT ST & DOREMUS AV	FINDS	TP
DX1128 / 8	ZITOS EXPRESS	PORT ST & DOREMUS AV	FINDS	TP
DX1129 / 8	AREA OF	DOREMUS & PORT	NJ SPILLS	TP
DX1130 / 8	ROADWAY	DOREMUS AVE & PORT	NJ SPILLS	TP

MAPPED SITES SUMMARY

Target Property:
NJTA HUDSON COUNTY EXTENSION
JERSEY CITY, NJ 07305

MAP ID / FOCUS MAP	SITE NAME	ADDRESS	DATABASE ACRONYMS	DIST (ft. & mi.) DIRECTION
DX1131 / 8	INTERSECTION OF	PORT & DOREMUS ST	NJ SPILLS	TP
DX1132 / 8	AT INTERSECTION OF	PORT & DEREMUS AVE	NJ SPILLS	TP
DX1133 / 8	ON ROADWAY	DOREMUS/PORT ST	NJ SPILLS	TP
DX1134 / 8	CONSOLIDATED FRIEGHT	DOREMUS/PORT ST	NJ Release	TP
DX1135 / 8	INTERSECTION OF	PORT ST/DOREMUS AVE	NJ SPILLS	TP
DX1136 / 8	MARINE TERMINAL	PORT & DOREMUS	NJ SPILLS	TP
DX1137 / 8		DOREMUS AVE/PORT ST	NJ Release	TP
DX1138 / 8	BRUSH FIRE NEAR BLDG	DOREMUS AVE. & PORT	NJ Release	TP
DX1139 / 8	AREA OF	DOREMUS & PORT ST.	NJ Release	TP
DX1140 / 8		DOREMUS AND PORT ST	ERNS	TP
DX1141 / 8	PORT ST TO FEDERAL S	PORT ST & DOREMUS AV	NJ SHWS	TP
DX1142 / 8	INTERSECTION OF	PORT ST & DOREMUS AV	NJ SPILLS	TP
DX1143 / 8	ZITOS EXPRESS	PORT ST & DOREMUS AV	NJ NJEMS	TP
DX1144 / 8	MELBURN TRUCK LINES	PORT ST & DOREMUS AV	NJ NJEMS	TP
DX1145 / 8	PSE&G PORT STREET-FE	DOREMUS AVE & PRT ST	RCRA NonGen / NLR	TP
DX1146 / 8	PSEG ENERGY STRONG P	338-544 PORT STREET	ECHO	TP
DX1147 / 8	PSEG ENERGY STRONG P	338-544 PORT STREET	NJ NPDES	TP
DX1148 / 8	PSEG ENERGY STRONG P	338-544 PORT STREET	FINDS	TP
EA1149 / 10	BALDWIN PAINT	15 BURMA RD	NJ SPILLS	TP
EA1150 / 10	14 BURMA ROAD	14 BURMA RD	NJ RGA HWS	TP
EA1151 / 10	14 BURMA ROAD	14 BURMA RD	NJ BROWNFIELDS, FINDS	TP
EA1152 / 10	14 BURMA ROAD LLC	14 BURMA RD	NJ VCP	TP
EA1153 / 10	DUKANE FABRICS	14 BURMA RD	NJ SPILLS	TP
EA1154 / 10	BURMA FILM STUDIO	14-16 BURMA ROAD	FINDS	TP
EA1155 / 10	BURMA FILM STUDIO	14-16 BURMA ROAD	ECHO	TP
EA1156 / 10	CAPITAL MOVING & STO	14-16 BURMA RD	NJ VCP, NJ Release	TP
EA1157 / 10	14 BURMA ROAD	14 BURMA RD	NJ SHWS, NJ HIST HWS, NJ ENG CONTROLS, N...	TP
EB1158 / 8	BLDG 263	DISTRUBTION ST	NJ SPILLS	TP
EB1159 / 8	PORT NEWARK BLDG 263	DISTRIBUTION ST	NJ Release	TP
1160 / 8		341 PORT STREET	NJ Release	TP
DX1161 / 8	PRODUCTION FACILITY	303 BLDG.CRANEWAY ST	NJ AIRS	TP
DV1162 / 10	FIRST AMERICAN CARRI	99 CAVAN POINT RD	NJ NJEMS	TP
DV1163 / 10	FABUWOOD CABINETRY C	99 CAVEN POINT ROAD	ECHO	TP
DV1164 / 10	FABUWOOD CABINETRY C	99 CAVEN POINT RD	FINDS	TP
DV1165 / 10	FIRST AMERICAN CARRI	99 CAVAN POINT RD	FINDS	TP
DV1166 / 10		99 CAVEN POINT ROAD	NJ SPILLS	TP
DV1167 / 10	FABUWOOD CABINETRY C	99 CAVEN POINT ROAD	FINDS	TP
DV1168 / 10	FABUWOOD CABINETRY C	99 CAVEN POINT RD	NJ SHWS, NJ NJEMS, NJ SPILLS	TP
DV1169 / 10	AREA OF	99 CAVEN POINT RD	NJ SPILLS	TP

MAPPED SITES SUMMARY

Target Property:
NJTA HUDSON COUNTY EXTENSION
JERSEY CITY, NJ 07305

MAP ID / FOCUS MAP	SITE NAME	ADDRESS	DATABASE ACRONYMS	DIST (ft. & mi.) DIRECTION
DV1170 / 10		99 CAVEN POINT RD	NJ SPILLS	TP
DV1171 / 10	FABUWOOD CABINETRY C	99 CAVEN POINT ROAD	RCRA-SQG	TP
EC1172 / 8	PORT PROPERTIES INC	95 123 FIRMENICH WAY	FINDS	TP
EC1173 / 8	PORT PROPERTIES INCO	95 123 FIRMENICH WAY	NJ SHWS	TP
EC1174 / 8	PORT PROPERTIES INCO	95 123 FIRMENICH WAY	NJ RGA HWS	TP
EC1175 / 8	PORT PROPERTIES INC	95 123 FIRMENICH WAY	NJ NJEMS	TP
DZ1176 / 8		165 FIRMENICH WAY	NJ SPILLS	TP
ED1177 / 10	STREICHLER TRUCKING	100 CAVEN POINT RD	FINDS, ECHO	TP
ED1178 / 10	HUDSON COUNTY CHROMA	100 CAVEN POINT RD	NJ SHWS, NJ HIST HWS, NJ ENG CONTROLS, N...	TP
ED1179 / 10	HUDSON CNTY CHROMATE	100 CAVEN POINT RD	FINDS	TP
ED1180 / 10		100 CAVEN POINT RD	NJ Release	TP
ED1181 / 10	STREICHLER TRUCKING	100 CAVEN POINT RD	NJ UST	TP
ED1182 / 10	L & L SELECT CONTAIN	100 CAVEN POINT RD	NJ UST	TP
ED1183 / 10		100 CAVEN POINT ROAD	NJ Release	TP
ED1184 / 10	STREICHLER TRUCKING	100 CAVEN POINT RD	NJ HIST HWS, NJ HIST LUST, NJ VCP	TP
ED1185 / 10		100 CAVEN POINT RD	NJ Release	TP
ED1186 / 10		100 CAVEN POINT RD.	NJ Release	TP
ED1187 / 10	HUDSON CNTY CHROMATE	100 CAVEN POINT RD	NJ NJEMS	TP
ED1188 / 10		100 CAVEN POINT RD	NJ Release	TP
ED1189 / 10	STREICHLER TRUCKING	100 CAVEN POINT RD	NJ RGA HWS	TP
ED1190 / 10	SOS SALSON INC	100 CAVEN POINT RD	FINDS	TP
ED1191 / 10		100 CAVEN POINT RD	NJ Release	TP
ED1192 / 10	STREICHLER TRUCKING	100 CAVEN POINT RD	NJ NJEMS, RCRA NonGen / NLR, NJ MANIFEST	TP
ED1193 / 10	WA RESIDENTIAL CO	100 CAVEN POINT RD	FINDS	TP
ED1194 / 10		100 CAVEN POINT RD	NJ Release	TP
ED1195 / 10	WA RESIDENTIAL CO	100 CAVEN POINT RD	NJ NJEMS	TP
ED1196 / 10		100 CAVIN POINT ROAD	NJ Release	TP
ED1197 / 10	HUDSON COUNTY CHROMA	100 CAVEN POINT RD	NJ RGA HWS	TP
ED1198 / 10	ULTRAMAR PETROLEUM I	74 100 CAVEN PT RD	NJ ENG CONTROLS	TP
ED1199 / 10	CAVEN POINT 4 (AIR D	100 CAVEN POINT ROAD	NJ CHROME	TP
EE1200 / 8	XPO LOGISTICS FREIGH	300 E PRT ST	RCRA-SQG, NJ SHWS, NJ UST, NJ SPILLS, FI...	TP
EE1201 / 8	CONWAY CENTRAL EXPRE	300 PORT ST	FINDS	TP
EE1202 / 8	SPRINGDALE TIRE SERV	310 PORT ST	FINDS	TP
EE1203 / 8	INTERNATIONAL MOTOR	318 E PORT ST	FINDS	TP
EE1204 / 8	INTERNATIONAL MOTOR	318 E PORT ST	ECHO	TP
EF1205 / 8	CHEM FLEUR DIVISION	150 FIRMENICH WAY	FINDS, ECHO	TP
EF1206 / 8	FIRMINISH	150 FIRMINISH WAY	NJ SPILLS 90	TP
EF1207 / 8		150 FIRMENICH WAY	NJ Release	TP
EF1208 / 8	FIRMENICH INCORPORAT	150 FIRMENICH WAY	TSCA	TP

MAPPED SITES SUMMARY

Target Property:
NJTA HUDSON COUNTY EXTENSION
JERSEY CITY, NJ 07305

MAP ID / FOCUS MAP	SITE NAME	ADDRESS	DATABASE ACRONYMS	DIST (ft. & mi.) DIRECTION
EF1209 / 8		150 FIRMENICH WAY	NJ Release	TP
EF1210 / 8	FIRMENICH/CHEM-FLEUR	150 FIRMENICH WAY	NJ MAJOR FACILITIES, NJ Release	TP
EF1211 / 8		150 FIRMENICH WAY	NJ Release	TP
EF1212 / 8	FIRMENICH	150 FIRMENICH WAY	NJ Release, NJ SPILLS, NJ AIRS	TP
EF1213 / 8		150 FIRMENICH WAY	NJ Release	TP
EF1214 / 8		150 FIRMENICH WAY	NJ Release	TP
EF1215 / 8		150 FIRMENICH WAY	NJ Release	TP
EF1216 / 8		150 FIRMENICH WAY	ERNS	TP
EF1217 / 8	CHEM FLEUR/FIRMENICH	150 FIRMENICH WAY	NY MANIFEST	TP
EF1218 / 8		150 FIRMENICH WAY	NJ Release	TP
EF1219 / 8		150 FIRMENICH WAY	NJ Release	TP
EF1220 / 8	CHEM FLEUR	150 FIRMENICH WAY	RMP	TP
EF1221 / 8	FIRMENICH INC CHEM F	150 FIRMENICH WAY	NJ NJEMS	TP
EF1222 / 8		150 FIRMENICH WAY	NJ Release	TP
EF1223 / 8		150 FIRMENICH WAY	NJ Release	TP
EF1224 / 8		150 FIRMENICH WAY	NJ Release	TP
EF1225 / 8		150 FIRMENICH WAY	ERNS	TP
EF1226 / 8	CHEM FLUER/FIRMENICH	150 FIRMENICH WAY	TRIS	TP
EF1227 / 8		150 FIRMENICH WAY	NJ Release	TP
EF1228 / 8		150 FIRMNICH WAY	NJ Release	TP
EF1229 / 8		150 FIRMENICH WAY	NJ Release	TP
EF1230 / 8		150 FIRMENICH WAY	NJ Release	TP
EF1231 / 8	FIRMENICH - PORT NEW	150 FIRMENICH WAY	TSCA	TP
EF1232 / 8		150 FIRMINISH WAY	NJ Release	TP
EF1233 / 8	FIRMENICH/CHEM-FLEUR	150 FIRMENICH WAY	NJ HIST MAJOR FACILITIES	TP
EF1234 / 8		152 FIRMENICH WAY	NJ Release	TP
EF1235 / 8		152 FIRMENICH WAY	NJ Release	TP
EF1236 / 8		152 FIRMENICH WAY	NJ Release	TP
EF1237 / 8		152 FIRMENICH WAY	NJ Release	TP
EG1238 / 8	PORT AUTH NY/NJ	255 379 PORT ST	NJ NJEMS	TP
EG1239 / 8	PORT AUTH NY/NJ	255 379 PORT ST	FINDS	TP
EG1240 / 8	TOYOTA LOGISTICS SER	390 PRT ST E	NJ HIST HWS	TP
EG1241 / 8		390 PORT ST	NJ SPILLS	TP
EG1242 / 8	TOYOTA LOGISTICS SER	390 PRT ST E	NJ RGA LUST	TP
EG1243 / 8	DISTRIBUTION & AUTO	392 PORT ST	NJ NJEMS	TP
EG1244 / 8	TRUCK TERMINAL	PORT&BAY STS/TPK EXI	NJ Release	TP
EH1245 / 10	HUDSON COUNTY CHROMA	90 CAVEN POINT RD	NJ HIST HWS, NJ ENG CONTROLS, NJ BROWNFI..	TP
EH1246 / 10		BEHIND 90 CAVEN POIN	ERNS	TP
EH1247 / 10	HUDSON CNTY CHROMATE	90 CAVEN POINT RD	FINDS	TP

MAPPED SITES SUMMARY

Target Property:
NJTA HUDSON COUNTY EXTENSION
JERSEY CITY, NJ 07305

MAP ID / FOCUS MAP	SITE NAME	ADDRESS	DATABASE ACRONYMS	DIST (ft. & mi.) DIRECTION
EH1248 / 10	HUDSON COUNTY CHROMA	90 CAVEN POINT RD	NJ RGA HWS	TP
EI1249 / 8		CORNER OF NAVY ST &	NJ Release	TP
EI1250 / 8	OMNIPOINT COMMUNICAT	PORT ST & NAVY ST	NJ NJEMS	TP
EI1251 / 8	NAVY STREET & PORT S	NAVY ST & PORT ST	FINDS	TP
EI1252 / 8	PORT NEWARK DEMOLITI	PORT ST	FINDS	TP
EI1253 / 8	NAVY STREET & PORT S	NAVY & PORT STS	NJ SHWS	TP
EI1254 / 8	NAVY STREET & PORT S	NAVY ST & PORT ST	NJ NJEMS	TP
EJ1255 / 8	OMNIPOINT COMMUNICAT	NEW JERSEY TPKE	NJ NJEMS	TP
EJ1256 / 8	OMNIPOINT COMMUNICAT	NEW JERSEY TPKE	FINDS	TP
EK1257 / 10	75 CAVEN POINT RD.(C	75 CAVEN POINT RD	NJ BROWNFIELDS	TP
EK1258 / 10		80 CAVEN POINT ROAD	ERNS	TP
EK1259 / 10	HUDSON COUNTY CHROMA	80 CAVEN POINT RD	NJ RGA HWS	TP
EK1260 / 10	CAVEN POINT SITES 2-	80 CAVEN POINT RD	RCRA NonGen / NLR	TP
EK1261 / 10	HUDSON COUNTY CHROMA	80 CAVEN POINT RD	NJ HIST HWS, NJ ENG CONTROLS, NJ VCP, NJ...	TP
EK1262 / 10	HUDSON CNTY CHROMATE	80 CAVEN POINT RD	NJ NJEMS	TP
EK1263 / 10	PPG INDUSTRIES	80 CAVEN POINT RD	NY MANIFEST	TP
EK1264 / 10	HUDSON CNTY CHROMATE	80 CAVEN POINT RD	FINDS, ECHO	TP
EK1265 / 10	PPG INDUSTRIES INC	80 CAVEN POINT RD	FINDS	TP
EK1266 / 10	HUDSON CNTY CHROMATE	80 CAVEN POINT RD	NJ NJEMS, NJ CHROME	TP
EK1267 / 10	HUDSON COUNTY CHROMA	80 CAVEN POINT RD	NJ RGA HWS	TP
EJ1268 / 8	330 E. PORT ST	330 E. PORT ST	HMIRS	TP
EL1269 / 10	CLAREMONT INDUSTRIAL	61 69 CAVEN POINT RD	NJ SHWS	TP
EL1270 / 10	CLAREMONT IND PK	61 69 CAVEN POINT RD	FINDS	TP
EL1271 / 10	CLAREMONT INDUSTRIAL	61 69 CAVEN POINT RD	NJ RGA HWS	TP
EL1272 / 10	CLAREMONT IND PK	61 69 CAVEN POINT RD	NJ NJEMS	TP
EM1273 / 8	NJ TURNPIKE AUTH	NEW JERSEY TPKE MM 1	FINDS	TP
EM1274 / 8	NJ TURNPIKE AUTH NEW	NEW JERSEY TPKE	NJ NJEMS	TP
1275 / 10		KAVIN POINT RD/CHAPE	NJ Release	TP
1276 / 10	NEWLY DEVELOPED GULF	RICHARD STREET	NJ BROWNFIELDS	TP
EN1277 / 8	PORT AUTH NY/NJ PORT	PORT ST & E PORT ST	NJ NJEMS	TP
EN1278 / 8	PORT AUTH NY/NJ PORT	PORT ST & E PORT ST	FINDS	TP
EO1279 / 10	PPG INDUSTRIES INC L	60 CAVEN POINT RD	FINDS, ECHO	TP
EO1280 / 10	PPG INDUSTRIES INC L	60 CAVEN POINT RD	NJ NJEMS	TP
EO1281 / 10	P P G INDUSTRIES INC	60 CAVEN POINT RD	RCRA NonGen / NLR	TP
EP1282 / 8	BRIDGE FROM BAYONNE	EXT 14 OR 14A NJTNPK	NJ Release	TP
EP1283 / 8	ON ROADWAY	NJTP MM N 1.9W	NJ SPILLS	TP
EP1284 / 8	NJ TURNPIKE WEST BET	14 AND 14A	NJ SPILLS	TP
EQ1285 / 10		50 CAVEN PNT	NJ Release	TP
EQ1286 / 10		50 CAVEN PT RD	NJ Release	TP

MAPPED SITES SUMMARY

Target Property:
NJTA HUDSON COUNTY EXTENSION
JERSEY CITY, NJ 07305

MAP ID / FOCUS MAP	SITE NAME	ADDRESS	DATABASE ACRONYMS	DIST (ft. & mi.) DIRECTION
EQ1287 / 10	ALLWASTE CONTAINER S	50 CAVEN POINT RD	NJ BROWNFIELDS	TP
EQ1288 / 10	ALLWASTE CONTAINER S	50 CAVEN POINT RD	FINDS, ECHO	TP
EQ1289 / 10	ALLWASTE CONTAINER S	50 CAVEN POINT RD	NJ RGA HWS	TP
EQ1290 / 10	LIBERTY STONE & AGGR	50 CAVEN POINT ROAD	US AIRS, FINDS, ECHO	TP
1291 / 10	SERVICE AREA ES	NEWARK BAY EXTENSION	NJ HIST LUST	TP
1292 / 10	NJ TURNPIKE AUTH SER	NEW JERSEY TPKE	NJ NJEMS	TP
EQ1293 / 10	NEW LIBERTY HEALTH C	CHAPEL AVE	NJ SHWS, NJ HIST HWS, NJ ENG CONTROLS, N...	TP
ER1294 / 10	LIBERTY NATIONAL GOL	35 CAVEN PT RD	ECHO	TP
ER1295 / 10	TANKPORT PPG PROJECT	35 CAVEN POINT RD	RCRA NonGen / NLR	TP
ER1296 / 10	ARMORED INC. RECYCLI	35 CAVIN POINT ROAD	NJ HIST LF	TP
ER1297 / 10	PPG INDUSTRIES INC	35 CAVEN POINT RD	FINDS	TP
ER1298 / 10	ULTRAMAR PETROLEUM I	35 CAVEN POINT RD	ICIS, FINDS, ECHO	TP
ER1299 / 10		35 CAVEN POINT RD	NJ Release	TP
ER1300 / 10	TANKPORT ULTRAMAR PR	35 CAVEN POINT RD PE	RCRA NonGen / NLR, NY MANIFEST	TP
ER1301 / 10	TANKPORT ULTRAMAR PR	35 CAVEN POINT RD PE	FINDS, ECHO	TP
ER1302 / 10	ARMORED INC. RECYCLI	35 CAVIN POINT ROAD	NJ RGA LF	TP
ER1303 / 10		35 CABIN POINT RD	NJ Release	TP
ER1304 / 10	ULTRAMAR PETROLEUM I	35 CAVEN POINT RD	NJ SHWS, NJ HIST HWS, NJ UST, NJ BROWNFI...	TP
ER1305 / 10	TANKPORT PPG PROJECT	35 CAVEN POINT RD	FINDS, ECHO	TP
ER1306 / 10	LIBERTY NATIONAL GOL	35 CAVEN PT RD	FINDS	TP
ER1307 / 10	ULTRAMAR PETROLEUM I	35 CAVEN POINT RD	NJ RGA HWS	TP
ER1308 / 10	JERSEY CITY INCINE	35 CAVEN POINT RD	NJ SPILLS	TP
ER1309 / 10	LIBERTY NATIONAL GOL	35 CAVEN POINT ROAD	FINDS	TP
ER1310 / 10	TANKPORT/FISHBEIN	35-80 CAVEN POINT RO	NJ NPDES	TP
ER1311 / 10	METROPOLITAN PETROLE	35 CAVEN POINT ROAD	PRP	TP
ER1312 / 10	LIBERTY STONE ROCKYA	34 CAVEN POINT RD	NJ NJEMS	TP
ER1313 / 10	LIBERTY STONE ROCKYA	34 CAVEN POINT RD	FINDS	TP
ES1314 / 10	ULTRAMAR PETROLEUM	25 CAVEN POINT RD	NJ SPILLS	TP
ES1315 / 10	AT INTERSECTION OF	80 CRAVEN POINT RD &	NJ SPILLS	TP
ES1316 / 10	CAVEN POINT 2 (CR-3)	REAR OF 80 CAVEN POI	NJ VCP, NJ Release	TP
ES1317 / 10	ABANDONED FACILITY	21 CAVEN POINT RD	NJ SPILLS	TP
ES1318 / 10	CAVEN POINT RD LAND	CAVEN POINT RD	NJ SHWS, NJ ENG CONTROLS, NJ NJEMS	TP
ES1319 / 10	CAVEN POINT ROAD LAN	CAVEN POINT RD	FINDS	TP
1320 / 10	ON ROAD	20 CAVEN POINT RD	NJ SPILLS	TP
ET1321 / 10	VACANT LOT	LINDEN AND CHAPEL AV	NJ Release	TP
EU1322 / 10	CHAPEL AVE STAGING P	CHAPEL AVENUE	NJ NPDES	TP
EU1323 / 10	BLACK BEAR HOLLOW	CHAPEL AVE	NJ NJEMS	TP
EU1324 / 10	CONRAIL GREENVILLE Y	CENTRAL R.R., ETC.	NJ BROWNFIELDS	TP
EV1325 / 10		10 CAVEN POINT ROAD	NJ Release	TP

MAPPED SITES SUMMARY

Target Property:
NJTA HUDSON COUNTY EXTENSION
JERSEY CITY, NJ 07305

MAP ID / FOCUS MAP	SITE NAME	ADDRESS	DATABASE ACRONYMS	DIST (ft. & mi.) DIRECTION
EV1326 / 10		10 CAVEN POINT ROAD	NJ Release	TP
EV1327 / 10		10 CAVEN POINT RD	NJ Release	TP
EW1328 / 10	NJDEPE - SITE 067	CHAPEL AVE - EMPTY L	RCRA NonGen / NLR	TP
EW1329 / 10	HUDSON COUNTY CHROMA	CHAPEL AVE	NJ BROWNFIELDS	TP
EW1330 / 10		CHAPLE AVE/CAVEN POI	NJ Release	TP
EW1331 / 10	HUDSON COUNTY CHROMA	CHAPEL & LINDEN AVES	NJ HIST HWS	TP
EX1332 / 10	CAVEN POINT	CAVEN POINT & CHAPLE	NJ Release	TP
EX1333 / 10	CAVEN PT REDEVELOPME	1 CHAPEL AVE	FINDS	TP
EX1334 / 10		2 CAVEN POINT RD	NJ Release	TP
EX1335 / 10	CAVEN POINT U.S. ARM	2 CAVEN POINT RD	ECHO	TP
1336 / 9	BAYONNE MUA LIFT STA	PENINSULA AT BAYONNE	NJ AIRS	TP
EX1337 / 10	CAVEN POINT RECREATI	CAVEN POINT ROAD AND	NJ HIST LUST	TP
EX1338 / 10	USDOD ARMY CAVEN POI	CHAPEL AVE & CAVEN P	NJ NJEMS	TP
EX1339 / 10	CAVEN POINT RECREATI	CAVEN POINT RD & CHA	NJ HIST HWS, NJ LUST, NJ UST, NJ BROWNFI...	TP
EX1340 / 10	CAVEN POINT	CAVEN POINT RD & CHA	NJ RGA HWS	TP
EX1341 / 10		CHAPEL RD AND CABIN	NJ Release	TP
EX1342 / 10	CAVEN POINT US ARMY	CHAPEL AVE & CAVEN P	NJ VCP	TP
EX1343 / 10	CAVEN POINT RECREATI	CAVEN POINT RD & CHA	NJ NJEMS	TP
EX1344 / 10	CAVEN POINT RECREATI	CAVEN POINT RD & CHA	NJ SHWS	TP
EX1345 / 10	ON ROADSIDE 200 FT S	CAVEN PT & CHAPEL AV	NJ Release	TP
EX1346 / 10	PORT LIBERTE' PROPER	CHAPEL AVE & CAVEN P	NJ VCP	TP
EX1347 / 10	CAVEN POINT	CAVEN POINT RD & CHA	NJ RGA LUST	TP
EX1348 / 10	CAVEN POINT RECREATI	CAVEN PT RD & CHAPEL	NJ SHWS	TP
EX1349 / 10	CAVEN POINT ARMY BAS	FT CHAPEL AVE & CAVE	RCRA NonGen / NLR	TP
EX1350 / 10	CAVEN POINT RESERVE	CAVEN PT	NJ HIST HWS	TP
EY1351 / 9	NJDOT	RT 440	NJ NJEMS	TP
EY1352 / 9	NJDOT	RT 440	FINDS	TP
1353 / 9	AREA OF BY BAYONNE B	RT 169/RT 440	NJ Release	TP
EZ1354 / 10	RELIABLE WOOD PRODUC	1 CAVEN PT RD	SSTS	TP
EZ1355 / 10		1 CAVEN POINT ROAD	NJ Release	TP
EZ1356 / 10	AKZO NOBEL SALT INC	1 CAVEN POINT RD	NJ HIST HWS, NJ UST, NJ BROWNFIELDS, NJ ...	TP
EZ1357 / 10		1 CAVEN POINT ROAD	NJ Release	TP
EZ1358 / 10	CARGILL INCORP SALT	1 CAVEN POINT ROAD	NJ Release, NJ AIRS	TP
EZ1359 / 10	AREA OF OPEN LOT.	1 CAVEN POINT ROAD	NJ SPILLS 90	TP
EZ1360 / 10	AKZO NOBEL SALT INC	1 CAVEN POINT RD	NJ RGA HWS	TP
EZ1361 / 10	PACE GLASS INC	1 CAVEN POINT ROAD	US AIRS	TP
1362 / 9	ON ROADWAY	RT 169/RT 440	NJ SPILLS	TP
FA1363 / 9	GENERAL PLUMBING SUP	1309 KENNEDY BLVD	FINDS	TP
FA1364 / 9	GENERAL PLUMBING SUP	1309 KENNEDY BLVD	NJ RGA HWS	TP

MAPPED SITES SUMMARY

Target Property:
NJTA HUDSON COUNTY EXTENSION
JERSEY CITY, NJ 07305

MAP ID / FOCUS MAP	SITE NAME	ADDRESS	DATABASE ACRONYMS	DIST (ft. & mi.) DIRECTION
FA1365 / 9	GENERAL PLUMBING SUP	1309 KENNEDY BLVD	NJ SHWS, NJ HIST LUST, NJ UST, NJ NJEMS,...	TP
FB1366 / 9	INTERSECTION OF ROUT	ROUTE 440	NJ SPILLS	TP
FB1367 / 9	INTERSECTION OF	RT 440 & RT 169	NJ SPILLS	TP
FC1368 / 10	HUDSON COUNTY CHROMA	E LINDEN AVE	NJ SHWS, NJ BROWNFIELDS, NJ NJEMS	TP
FC1369 / 10	HUDSON COUNTY CHROMA	LINDEN AVE E	NJ HIST HWS	TP
1370 / 9	NJDOT BRIDGE BLASTIN	STRUCTURE 0915-150 R	RCRA NonGen / NLR	TP
1371 / 10	NJDOT	LINDEN AVE E	FINDS	TP
FD1372 / 10	IN ROADWAY	20 CABLE POINT RD	NJ SPILLS	TP
1373 / 9		161 WEST 57TH ST	NJ Release	TP
FE1374 / 9	ITL CONCRETE RECYCLI	10 E. LINDEN STREET	NJ RGA LF	TP
1375 / 9		136 MERRIT ST	NJ Release	TP
FD1376 / 10	ROADWAY	45 E.LINDEN	NJ SPILLS	TP
FF1377 / 9	BEACON OIL INC	1262 KENNEDY BLVD	NJ Release	TP
FF1378 / 9	BEACON OIL INC	1262 KENNEDY BLVD	NJ SPILLS	TP
FG1379 / 9	GENERAL PLUMBING SUP	132 136 W 58TH ST	NJ NJEMS	TP
FG1380 / 9	GENERAL PLUMBING SUP	132 136 W 58TH ST	NJ SHWS	TP
FG1381 / 9	GENERAL PLUMBING SUP	132 136 W 58TH ST	FINDS	TP
FG1382 / 9	GENERAL PLUMBING SUP	132 136 W 58TH ST	NJ RGA HWS	TP
FF1383 / 9	ANGELICA ROBERT DDS	1256 JOHN F KENNEDY	FINDS	TP
FF1384 / 9	ROBERT A ANGELICA DD	1256 KENNEDY BLVD	FINDS	TP
FF1385 / 9	ROBERT A ANGELICA DD	1256 KENNEDY BLVD	NJ NJEMS	TP
FG1386 / 9	GENERAL PLUMBING SUP	132-136 W. 58TH ST	NJ SPILLS	TP
FG1387 / 9	GENERAL PLUMBING SUP	132 W 58 ST	NJ UST	TP
FG1388 / 9	GENERAL PLUMBING SUP	132-136 W 58TH ST	NJ VCP	TP
FE1389 / 9	RAPID INDUSTRIAL PLA	13 LINDEN AVE E	NJ SHWS, NJ BROWNFIELDS, NJ NJEMS, ICIS,...	TP
FF1390 / 9	SCHULTZ SUPPLY INC	1250 KENNEDY BLVD	NJ NJEMS	TP
FF1391 / 9	SCHULTZ SUPPLY INC	1250 KENNEDY BLVD	FINDS	TP
FE1392 / 9	HUDSON CNTY CHROMATE	E LINDEN AVE	FINDS	TP
FE1393 / 9	HUDSON CNTY CHROMATE	E LINDEN AVE	FINDS	TP
FE1394 / 9	ARMORED INC	EAST LINDEN AVE	ICIS, US AIRS, FINDS, ECHO	TP
FH1395 / 9	TWIN AUTO WRECKERS S	LINDEN AVE	FINDS	TP
FH1396 / 9	TWIN AUTO WRECKERS S	LINDEN AVE	NJ NJEMS	TP
FI1397 / 9	BAYONNE CITY	52 58 4TH ST	NJ SHWS	TP
FI1398 / 9	BAYONNE CITY FIRE DE	52 58 4TH ST	FINDS	TP
FI1399 / 9	BAYONNE CITY FIRE DE	52 58 4TH ST	NJ NJEMS	TP
FI1400 / 9	BAYONNE CITY	52 58 4TH ST	NJ RGA HWS	TP
FJ1401 / 9	LAFAYETTE & GREENVIL	119 MERRITT ST	FINDS	TP
FJ1402 / 9	LAFAYETTE & GREENVIL	119 MERRITT ST	NJ UST, NJ Release	TP
FJ1403 / 9	NJ TRANSIT BUS TERMI	119 MERITT ST	NJ HIST LUST	TP

MAPPED SITES SUMMARY

Target Property:
NJTA HUDSON COUNTY EXTENSION
JERSEY CITY, NJ 07305

MAP ID / FOCUS MAP	SITE NAME	ADDRESS	DATABASE ACRONYMS	DIST (ft. & mi.) DIRECTION
FJ1404 / 9	LAFAYETTE & GREENVIL	119 MERRITT ST	NJ SHWS, NJ HIST LUST, NJ NJEMS	TP
FJ1405 / 9	LAFAYETTE & GREENVIL	119 MERRITT ST	NJ RGA HWS	TP
FJ1406 / 9	N.J.TRANSIT BUS TERM	119 MERITT ST	NJ Release	TP
FI1407 / 9	BAYONNE SEWAGE PIPEL	19TH-58TH STREET AND	NJ CHROME	TP
FI1408 / 9	WATERFORD @ BAYONNE	28 58 BOULEVARD	NJ SHWS	TP
FI1409 / 9	WATERFORD @ BAYONNE	28 58 BOULEVARD	NJ RGA LUST	TP
FI1410 / 9	WATERFORD @ BAYONNE	28 58 BOULEVARD	NJ NJEMS	TP
FI1411 / 9	WATERFORD @ BAYONNE	28 58 BOULEVARD	FINDS	TP
FI1412 / 9	WATERFORD @ BAYONNE	28 34 KENNEDY BLVD	NJ LUST, NJ UST	TP
FK1413 / 9		1246 KENNEDY BLVD	NJ Release	TP
FK1414 / 9	1246 JOHN F KENNEDY	1246 JOHN F KENNEDY	NJ SHWS, NJ NJEMS	TP
FJ1415 / 9	NATIONAL BULK TRANSP	50-C CAVEN POINT AVE	RCRA NonGen / NLR	TP
FK1416 / 9	AREA OF	1244 BOULEVARD	NJ Release	TP
FL1417 / 9	130 WEST 57TH STREET	130 W 57TH ST	NJ SHWS	TP
FL1418 / 9		130 W 57TH ST	NJ Release	TP
FL1419 / 9	130 WEST 57TH STREET	130 W 57TH ST	NJ NJEMS	TP
FI1420 / 9		119 W. 57TH ST	NJ Release	TP
FI1421 / 9	119 WEST 57TH STREET	119 W 57TH ST	FINDS	TP
FI1422 / 9	119 WEST 57TH STREET	119 W 57TH ST	NJ SHWS	TP
FI1423 / 9	119 WEST 57TH STREET	119 W 57TH ST	NJ RGA HWS	TP
FI1424 / 9	119 WEST 57TH STREET	119 W 57TH ST	NJ VCP, NJ NJEMS	TP
FL1425 / 9		126 W.57TH ST	NJ SPILLS	TP
FL1426 / 9	126 57TH STREET WEST	126 W 57TH ST	NJ SHWS	TP
FL1427 / 9	126 WEST 57TH STREET	126 W 57TH ST	FINDS	TP
FL1428 / 9	126 WEST 57TH STREET	126 W 57TH ST	NJ VCP	TP
FL1429 / 9	126 57TH STREET WEST	126 W 57TH ST	NJ RGA HWS	TP
FL1430 / 9	126 WEST 57TH STREET	126 W 57TH ST	NJ NJEMS	TP
FL1431 / 9	KING CLEANERS INC	124 W 57TH ST	EDR Hist Cleaner	TP
1432 / 9	LAFAYETTE GREENVILLE	MERRETT ST TERM	NJ Release	TP
FL1433 / 9		133 WEST 56TH STREET	NJ Release	TP
FL1434 / 9	133 WEST 56TH STREET	133 W 56TH ST	NJ SHWS, NJ NJEMS	TP
FM1435 / 9	FIREHOUSE	57TH ST	NJ Release	TP
FM1436 / 9	BAYONNE CITY FIRE DE	57TH ST	FINDS	TP
FN1437 / 10	CONRAIL GREENVILLE Y	E LINDEN AVE & CAVEN	NJ RGA HWS	TP
FN1438 / 10	WELDON ASPHALT COMPA	LINDEN AVENUE & CAVE	FINDS, ECHO	TP
FN1439 / 10	CONRAIL GREENVILLE Y	LINDEN AVE & CAVEN P	NJ HIST HWS, NJ ENG CONTROLS	TP
FN1440 / 10	CONRAIL GREENVILLE Y	E LINDEN AVE & CAVEN	NJ BROWNFIELDS	TP
FN1441 / 10	CONRAIL GREENVILLE Y	E LINDEN AVE & CAVEN	NJ SHWS	TP
FN1442 / 10	CONRAIL CORP GREENVI	E LINDEN AVE & CAVEN	NJ NJEMS	TP

MAPPED SITES SUMMARY

Target Property:
NJTA HUDSON COUNTY EXTENSION
JERSEY CITY, NJ 07305

MAP ID / FOCUS MAP	SITE NAME	ADDRESS	DATABASE ACRONYMS	DIST (ft. & mi.) DIRECTION
FN1443 / 10	CONRAIL GREENVILLE Y	CAVEN POINT RD	RCRA NonGen / NLR	TP
FM1444 / 9	BAYONNE CITY FIRE DE	57TH ST	NJ NJEMS	TP
FM1445 / 9	BEACON OIL CO	101 W 57TH ST	FINDS	TP
FM1446 / 9	BEACON OIL CO	101 W 57TH ST	NJ NJEMS	TP
FM1447 / 9	PRIVATE HOME	101 WEST 57TH STREET	NJ SPILLS	TP
FM1448 / 9	BAYONNE CITY FIRE DE	57TH ST	NJ SHWS, NJ UST	TP
FM1449 / 9	BAYONNE CITY 57TH ST	57TH ST	NJ HIST LUST	TP
FO1450 / 9	AT INTERSECTION OF	RT 169 & AVE C	NJ SPILLS	TP
FN1451 / 10	101 LINDEN AVENUE EA	101 LINDEN AVE E	NJ NJEMS	TP
FN1452 / 10	ANHEUSER BUSCH SALES	101 LINDEN AVE E	NJ NJEMS, NJ Release, NJ NPDES	TP
FN1453 / 10	101 LINDEN AVENUE EA	101 LINDEN AVE E	NJ SHWS	TP
FN1454 / 10	ANHEUSER BUSCH SALES	101 LINDEN AVE E	FINDS, ECHO	TP
FL1455 / 9	121 WEST 56TH STREET	121 W 56TH ST	FINDS	TP
FL1456 / 9	121 WEST 56TH STREET	121 W 56TH ST	NJ RGA HWS	TP
FL1457 / 9		121 W 56TH STREET	NJ Release	TP
FL1458 / 9	121 WEST 56TH STREET	121 W 56TH ST	NJ SHWS, NJ NJEMS	TP
FP1459 / 9		93 W 57TH ST	NJ SHWS, NJ Release	TP
FP1460 / 9	WATCHMEN PEST CONTRO	93 W 57TH ST	FINDS	TP
FP1461 / 9	WATCHMEN PEST CONTRO	93 W 57TH ST	NJ NJEMS	TP
FP1462 / 9		91 WEST 57TH STREET	NJ Release	TP
FO1463 / 9	ROADWAY	RT 169/AVE C	NJ SPILLS	TP
FM1464 / 9	BAYONNE CITY BD OF E	W 56TH ST & AVE B	FINDS	TP
FQ1465 / 9	IN AREA OF	75 W 57TH ST	NJ Release	TP
FQ1466 / 9	AREA OF	75 WEST 57TH ST	NJ Release	TP
FQ1467 / 9		75 WEST 57TH ST.	ERNS	TP
FQ1468 / 9	IN AREA OF	75 WEST 57TH ST	NJ Release	TP
FQ1469 / 9		75 WEST 57TH ST	NJ Release	TP
1470 / 9	JERSEY CITY MUNICIPA	13 15 E LINDEN AVE	FINDS	TP
FR1471 / 9	BAYONNE CITY BD OF E	W 56TH ST & AVE B	NJ NJEMS	TP
FR1472 / 9	WOODROW WILSON NO 10	W 56TH ST & AVE B	NJ SHWS	TP
FR1473 / 9	WOODROW WILSON COMMU	101 W 56TH ST	FINDS	TP
1474 / 9	JERSEY CITY MUNICIPA	13 15 E LINDEN AVE	NJ SHWS, NJ NJEMS	TP
FS1475 / 9	RESIDENCE	34 GARFIELD AVE	NJ SPILLS	TP
FR1476 / 9	RESIDENCE	328 AVE B	NJ Release	TP
FR1477 / 9	MAYFAIR DELI	328 AVE B	FINDS	TP
FR1478 / 9	MAYFAIR DELI	328 AVE B	NJ NJEMS, NJ Release	TP
FR1479 / 9	AREA OF	328 AVE.B	NJ SPILLS	TP
FR1480 / 9	MAYFAIR DELI	328 AVE B	NJ RGA HWS	TP
FR1481 / 9	MAYFAIR DELI	328 AVE B	NJ HWS RE-EVAL	TP

MAPPED SITES SUMMARY

Target Property:
NJTA HUDSON COUNTY EXTENSION
JERSEY CITY, NJ 07305

MAP ID / FOCUS MAP	SITE NAME	ADDRESS	DATABASE ACRONYMS	DIST (ft. & mi.) DIRECTION
FQ1482 / 9		63 W 57TH STREET	NJ Release	TP
FR1483 / 9		102 WEST 56TH STREET	NJ Release	TP
FT1484 / 9		71 W. 56TH ST	NJ Release	TP
FT1485 / 9	71 WEST 56TH STREET	71 W 56TH ST	NJ RGA HWS	TP
FT1486 / 9	71 WEST 56TH STREET	71 W 56TH ST	NJ SHWS, NJ VCP, NJ NJEMS, FINDS	TP
FT1487 / 9		69 WEST 56TH ST	NJ Release	TP
FU1488 / 9	PSE&G - GREENVILLE S	45 GARFIELD AVE	FINDS	TP
FU1489 / 9	PSE&G - GREENVILLE S	45 GARFIELD AVE	RCRA-SQG	TP
FU1490 / 9	PSE&G - GREENVILLE S	45 GARFIELD AVE	ECHO	TP
FT1491 / 9	78 WEST 56TH STREET	78 W 56TH ST	FINDS	TP
FT1492 / 9	78 WEST 56TH STREET	78 W 56TH ST	NJ NJEMS	TP
FT1493 / 9	78 WEST 56TH STREET	78 W 56TH ST	NJ VCP, NJ Release	TP
FT1494 / 9	78 56TH STREET WEST	78 W 56TH ST	NJ RGA HWS	TP
FT1495 / 9	78 56TH STREET WEST	78 W 56TH ST	NJ SHWS	TP
FU1496 / 9		43 GARFIELD AVE	NJ SPILLS	TP
FU1497 / 9	GOODYEAR 3260	2 26 GARFIELD AVE	NJ SHWS	TP
FU1498 / 9	GOODYEAR 3260	2 TO 26 GARFIELD AVE	NJ UST	TP
FU1499 / 9	CUSTOM CARE CLEANERS	2 26 GARFIELD AVE	FINDS	TP
FU1500 / 9	TWIN CITY LAUNDRIES	2 GARFIELD AVE	NJ NJEMS, NJ Release, NJ AIRS, NJ DRYCLE...	TP
FU1501 / 9	GOODYEAR 3260	2 26 GARFIELD AVE	NJ RGA HWS	TP
FU1502 / 9	TWIN CITY SHOPPING C	2 26 GARFIELD AVE	NJ NJEMS	TP
FU1503 / 9	JERSEY CITY MALL	2 26 GARFIELD AVE	FINDS	TP
FU1504 / 9	TWIN CITY AUTO CENTE	2 26 GARFIELD AVE	NJ NJEMS	TP
FU1505 / 9	CUSTOM CARE CLEANERS	2 26 GARFIELD AVE	NJ NJEMS	TP
FV1506 / 9	SANTOS INC	1144 AVE C	NJ RGA HWS	TP
FV1507 / 9	FORMER SERVICE STATI	1144 AVENUE C	NJ Release	TP
FV1508 / 9	RICS AUTO SERVICE IN	1144 AVE C	NJ UST	TP
FV1509 / 9	SANTOS INC	1144 AVE C	NJ SHWS	TP
FV1510 / 9	SANTOS INC	1144 AVE C	NJ NJEMS	TP
FV1511 / 9	RICS AUTO SERVICE IN	1144 AVENUE C	EDR Hist Auto	TP
FV1512 / 9	SANTOS INC	1144 AVE C	NJ UST	TP
FV1513 / 9	(FORMER SERVICE STAT	1144 AVENUE C	NJ HIST LUST	TP
FV1514 / 9	SANTOS INC	1144 AVE C	FINDS	TP
FV1515 / 9	DE NOLA ALBERT	1142-4 AVE C	EDR Hist Auto	TP
FV1516 / 9		AVE C AND WEST 56TH	NJ Release	TP
FV1517 / 9	1136 AVENUE C	1136 AVE C	FINDS	TP
FV1518 / 9	1136 AVENUE C	1136 AVE C	NJ NJEMS	TP
FV1519 / 9	1136 AVENUE C	1136 AVE C	NJ SHWS, NJ Release	TP
FW1520 / 9	AREA OF	35 W. 56TH. ST	NJ Release	TP

MAPPED SITES SUMMARY

Target Property:
NJTA HUDSON COUNTY EXTENSION
JERSEY CITY, NJ 07305

MAP ID / FOCUS MAP	SITE NAME	ADDRESS	DATABASE ACRONYMS	DIST (ft. & mi.) DIRECTION
FW1521 / 9	AREA OF	35 WEST 56TH ST	NJ Release	TP
FX1522 / 9	AREA OF	1130 AVE. C.	NJ Release	TP
FX1523 / 13		1124 AVENUE C	NJ Release	TP
FX1524 / 13	FLORTEK CORP	39 W 55TH ST	FINDS	TP
FX1525 / 13	FLORTEK CORP	39 W 55TH ST	NJ NJEMS	TP
FY1526 / 13	NJ TURNPIKE AUTHORIT	NJ TURNPIKE MILEPOST	NJ AIRS	TP
FY1527 / 13	NJ TURNPIKE AUTH INT	NEW JERSEY TPKE MM 3	NJ NJEMS	TP
FZ1528 / 13	VACANT-BL.#26-LOT #4	28 W.55TH ST	NJ Release	TP
FZ1529 / 13	GARAGE BL.#26-LOT #4	26 W.55TH ST	NJ Release	TP
FZ1530 / 13	BL.#26-LOT #51	18 W.55TH ST	NJ Release	TP
FZ1531 / 13	BL #26-LOTS #52,53,5	12-16 WEST 55TH ST	NJ Release	TP
GA1532 / 13	HERITAGE BRANDS	1 GARFIELD AVE	NJ NJEMS	TP
GA1533 / 13	PUMPING STATION	1 GARFIELD ST	NJ Release	TP
GA1534 / 13	HUDSON LANES	1 GARFIELD AVE	FINDS	TP
GA1535 / 13	HERITAGE BRANDS	1 GARFIELD AVE	FINDS	TP
GA1536 / 13	HUDSON LANES	1 GARFIELD AVE	NJ NJEMS	TP
GA1537 / 13	GARFIELD PLAZA	1 GARFIELD AVE	NJ SHWS, NJ UST	TP
GA1538 / 13	ACME MARKETS INC @ T	2 GARFIELD AVE	NJ NJEMS	TP
GA1539 / 13	TWIN CITY SHOPPING C	2 GARFIELD AVE	RCRA-LQG	TP
GA1540 / 13		2-16 GARFIELD AVE	NJ SPILLS	TP
GA1541 / 13	GOODYEAR TIRE CENTER	2-26 GARFIELD AVE	NJ HIST LUST, NJ Release	TP
GA1542 / 13		2 GARFILED AVE	NJ Release	TP
GA1543 / 13	LAUNDRY FACTORY OF N	2 GARFIELD AVE	NJ NJEMS	TP
GA1544 / 13		2-16 GARFIELD AVE	NJ SPILLS	TP
GA1545 / 13	TWIN CITY SHOPPING C	2 GARFIELD AVE	RCRA-VSQG, US AIRS, FINDS, ECHO	TP
GA1546 / 13	99 CENTS DAYS INC @	2 GARFIELD AVE	FINDS	TP
GA1547 / 13	ACME MARKETS INC @ T	2 GARFIELD AVE	FINDS	TP
GA1548 / 13	CUSTOM CARE CLEANERS	2 GARFIELD AVE	EDR Hist Cleaner	TP
GA1549 / 13	99 CENTS DAYS INC @	2 GARFIELD AVE	NJ NJEMS	TP
GA1550 / 13	TWIN CITY SHOPPING C	2 GARFIELD AVE	NJ UST	TP
GA1551 / 13	TWIN CITY SHOPPING C	2 GARFIELD AVE	ECHO	TP
GA1552 / 13	LAUNDRY FACTORY OF N	2 GARFIELD AVE	FINDS	TP
GA1553 / 13		55TH ST AND BROADWAY	NJ Release	TP
GA1554 / 13	BL.#26+LOT#1,2,3,4,5	1091-1099 BROADWAY	NJ Release	TP
GA1555 / 13	TWIN CITY AUTO WRECK	1097 BROADWAY	PRP	TP
GA1556 / 13	TWIN CITY AUTO WRECK	1097 BROADWAY	NJ RGA HWS	TP
GA1557 / 13	RITE AID PHARMACY	1097 BROADWAY	NJ SHWS, NJ HIST HWS, NJ UST, NJ ENG CON...	TP
GA1558 / 13	VEL CONTRACTING & EQ	1097 BROADWAY	NJ RGA HWS	TP
GA1559 / 13	TWIN AUTO WRECKERS L	1097 BROADWAY	NJ RGA LF	TP

MAPPED SITES SUMMARY

Target Property:
NJTA HUDSON COUNTY EXTENSION
JERSEY CITY, NJ 07305

MAP ID / FOCUS MAP	SITE NAME	ADDRESS	DATABASE ACRONYMS	DIST (ft. & mi.) DIRECTION	
GA1560 / 13	TWIN CITY AUTO (RITE	1097 BROADWAY	NJ VCP, NJ Release	TP	
GA1561 / 13	RITE AID PHARMACY	1097 BROADWAY	NJ RGA HWS	TP	
GA1562 / 13	B & L CONTRACTING &	1097 BROADWAY	NJ Release	TP	
GA1563 / 13	RITE AID #149	1097 BROADWAY	RCRA-VSQG, FINDS, ECHO	TP	
GA1564 / 13	V & L CONTRACTING	1097 BROADWAY	NJ Release	TP	
GB1565 / 13	HUDSON COUNTY CHROMA	NEW JERSEY TPKE @ PI	NJ SHWS, NJ BROWNFIELDS	TP	
GB1566 / 13	HUDSON CNTY CHROMATE	NEW JERSEY TPKE @ PI	NJ NJEMS	TP	
GB1567 / 13	HUDSON COUNTY CHROMA	NJ TPKE AT PIERS 20	NJ HIST HWS	TP	
GB1568 / 13	HUDSON CNTY CHROMATE	NEW JERSEY TPKE @ PI	FINDS	TP	
GB1569 / 13	ROUTE 440	ROUTE 440	HMIRS	TP	
GC1570 / 13	BETWEEN EXIT 14A & 1	NEW JERSEY TURNPIKE	NJ Release	TP	
GC1571 / 13	NJ TURNPIKE-EXIT 14-	INBOUND TOLL PLAZA	NJ SPILLS	TP	
GC1572 / 13	EXIT 14A (ON ROADWAY	OUTSIDE TOLLBOOTH	NJ SPILLS	TP	
GD1573 / 13	EXIT 14A - TW RAMP	NEW JERSEY TURNPIKE	NJ SPILLS	TP	
GD1574 / 13	INTERCHANGE 14A	LANE 2 ENTRY	NJ SPILLS	TP	
GD1575 / 13	NJ TURNPIKE INTERCHA	NEW JERSEY TPKE MP H	NJ UST	TP	
FK1576 / 9	MARIST HIGH SCHOOL	57TH.&KENNEDY BLVD	NJ Release	1 ft.	
FK1577 / 9	AROUND MARIST HIGH S	55TH STREET	NJ Release	1 ft.	
FK1578 / 9	LOOP AREA/REAR OF MA	RT440	NJ Release	1 ft.	
FK1579 / 9	REAR OF MARST HIGH S	RT.440	NJ SPILLS	1 ft.	
1580 / 7	ROADSIDE SPRING LINE	DISTRIBUTION AVE	NJ SPILLS	1 ft.	
FS1581 / 9	PSE&G GREENVILLE SUB	42 GARFIELD AVE	NJ NJEMS	1 ft.	
FS1582 / 9	GREENVILLE SUBSTATIO	42 GARFIELD AVE	NJ SPILLS	1 ft.	
FS1583 / 9	PSE&G GREENVILLE SUB	42 GARFIELD AVE	FINDS	1 ft.	
1584 / 8	NORTH TERMINAL	DOREMUS & DISTRUBUTI	NJ SPILLS	1 ft.	
FJ1585 / 9	YANNUZZI & SONS INC	51 71 MERRITT ST	FINDS	1 ft.	
FJ1586 / 9	YANNUZZI & SONS INC	51 71 MERRITT ST	NJ NJEMS	1 ft.	
DH1587 / 10	JGD CONSTRUCTION COR	28 BIDWELL AVE	FINDS	2	0.000
DH1588 / 10	JGD CONSTRUCTION COR	28 BIDWELL AVE	NJ NJEMS	2	0.000
GE1589 / 2	PORT AUTH NY/NJ TECH	241 ERIE STREET	ECHO	3	0.001
GE1590 / 2	PORT AUTH NY/NJ TECH	241 ERIE ST	RCRA-LQG, NY MANIFEST, NJ MANIFEST	3	0.001
GE1591 / 2	UNITED SERVICES INC	241 ERIE ST	EDR Hist Auto	3	0.001
GE1592 / 2	PORT AUTHORITY TECH	241 ERIE STREET	RCRA NonGen / NLR, ICIS, FINDS	3	0.001
GE1593 / 2	PORT AUTHORITY OF NY	241 ERIE STREET - RO	MLTS	3	0.001
GE1594 / 2	PORT AUTHORITY TECHN	241 ERIE ST - RM 200	NJ HIST LUST, NJ UST	3	0.001
GE1595 / 2	TRENDS URBAN RENEWAL	241 ERIE ST	NJ NJEMS, NJ AIRS	3	0.001
CN1596 / 7	AIRBORNE EXPRESS	98-156 PORT ST	NJ Release	4	0.001
CN1597 / 7	AIR BORN EXPRESS CO.	98 PORT ST.	NJ SPILLS	4	0.001
CN1598 / 7	BUTLER FLEET SERVICE	98-156 PORT ST	RCRA NonGen / NLR	4	0.001

MAPPED SITES SUMMARY

Target Property:
NJTA HUDSON COUNTY EXTENSION
JERSEY CITY, NJ 07305

MAP ID / FOCUS MAP	SITE NAME	ADDRESS	DATABASE ACRONYMS	DIST (ft. & mi.)		DIRECTION
CN1599 / 7	BUTLER FLEET SERVICE	98-156 PORT ST	FINDS, ECHO	4	0.001	
CN1600 / 7	AIR BORNE EXPRESS	98-156 PORT ST	NJ SPILLS	4	0.001	
ET1601 / 10	JERSEY CITY MUA PHAS	CHAPEL AVE	FINDS	5	0.001	
BK1602 / 6	JERSEY CITY REDEVELO	PACIFIC AVE & ASH ST	NJ Release	5	0.001	
BK1603 / 6	PACIFIC STREET & ASH	PACIFIC AVE & ASH ST	NJ SHWS, NJ NJEMS	5	0.001	
BK1604 / 6	INTERSECTION	PACIFIC & ASH ST	NJ SPILLS	5	0.001	
BK1605 / 6	JERSEY CITY REDEVELO	PACIFIC AVE & ASH ST	NJ BROWNFIELDS, FINDS	5	0.001	
BK1606 / 6	JERSEY CITY REDEVELO	PACIFIC AVE & ASH ST	NJ RGA HWS	5	0.001	
BK1607 / 6	VACANT LAND BLK 2091	PACIFIC & ASH STS	NJ Release	5	0.001	
CC1608 / 5	BAKER SEALANTS & COA	234 SUYDAM AVE	NJ UST, NJ ISRA	23	0.004	NNW
1609 / 7	LAFARGE NORTH AMERIC	265 DISTRIBUTION STR	NJ SHWS, NJ BROWNFIELDS, NJ Financial As...	23	0.004	SSW
GF1610 / 9	PAVEY ENVELOPE & TAG	25 EAST LINDEN AVENU	NJ SPILLS, NJ ISRA	125	0.024	NW
1611 / 10	STERLING TRIMMING CO	15 WILKINSON AVE	FINDS, NJ ISRA	161	0.030	NNW
1612 / 6	SCHIAVONE BONOMO COR	1 JERSEY AVE	NJ UST, NJ ISRA	174	0.033	East
GF1613 / 9	RAPID INDUSTRIAL PLA	13 LINDEN AVE E	NJ UST, NJ NJEMS, NJ ISRA	174	0.033	NW
1614 / 10	POLAROME INTERNATION	200 THEODORE CONRAD	NJ SHWS, NJ HIST HWS, NJ BROWNFIELDS, NJ...	283	0.054	SE
1615 / 5	J & D TRANSPORTATION	130 PINE STREET	NJ ISRA	285	0.054	NNW
1616 / 6	PARK HAMILTON CONDOM	205 10TH ST	NJ SHWS, NJ NJEMS, NJ AIRS, NJ ISRA	411	0.078	SE
GG1617 / 9	DOVER ELEVATOR COMPA	15 E LINDEN AVE	NJ SHWS, NJ VCP, NJ ISRA, NJ NPDES	607	0.115	NW
1618 / 10	ALLWASTE CONTAINER S	50C CAVEN POINT AVE	NJ HIST HWS, NJ UST, NJ VCP, NJ SPILLS, ...	631	0.120	North
GG1619 / 9	ALBANIL DYESTUFFS IN	20 E LINDEN AVE	NJ INST CONTROL, NJ BROWNFIELDS, NJ ISRA	638	0.121	NW
1620 / 2	CITY CHEMICAL CORP	100 HOBOKEN AVENUE	SEMS, NJ SHWS, NJ HIST HWS, NJ UST, NJ I...	641	0.121	North
1621 / 9	FARINA PATIO INCORPO	171 53RD ST W	NJ UST, NJ ISRA	668	0.127	SSW
1622 / 6	JOSEPH DIXON CRUCIBL	351 MONMOUTH STREET	NJ SHWS, NJ ISRA	672	0.127	ESE
1623 / 2	INTERNATIONAL WRITIN	234 16TH STREET	NJ ISRA	676	0.128	NE
1624 / 2	837 JERSEY AVENUE CO	833 JERSEY AVE	NJ SHWS, NJ HIST LUST, NJ UST, NJ ENG CO...	684	0.130	NE
1625 / 9	SHALHOUB BROTHERS IN	119 WEST 53RD STREET	NJ ISRA	711	0.135	SW
1626 / 2	ACME ROLLER INCORPOR	75 HOBOKEN AVENUE	NJ ISRA	739	0.140	North
1627 / 5	HARRY MATSIL & SONS	230 PACIFIC AVENUE	NJ ISRA	796	0.151	NW
1628 / 10	HUDSON COUNTY CHROMA	200 THEO. CONRAD DRI	NJ ISRA	803	0.152	SE
1629 / 2	CUNNINGHAM GRAPHICS	629 GROVE STREET	NJ Release, NJ SPILLS, NJ ISRA	869	0.165	NE
GH1630 / 9	C R LAURENCE CO INC	60 SEAVIEW DR	NJ Release, NJ ISRA	932	0.177	North
1631 / 2	CREATIVE METAL PRODU	72 FLEET STREET	NJ ISRA	938	0.178	NW
1632 / 9	MOBAY CHEMICAL CORP	169 WEST 52ND STREET	NJ ISRA	947	0.179	SSW
1633 / 5	W Y INDUSTRIES	115 AMITY ST	NJ SHWS, NJ ENG CONTROLS, NJ INST CONTRO...	950	0.180	West
GH1634 / 9	C R LAURENCE CO INC	60 SEAVIEW DR	NJ UST, NJ ISRA	1091	0.207	NE
1635 / 10	SURGIMEX INCORPORATE	43 EDWARD HART DRIVE	NJ ISRA	1096	0.208	SE
1636 / 2	MRP ENTERPRISES INCO	90-92-94 OAKLAND AVE	NJ ISRA	1180	0.223	NW
1637 / 5	BOOKBINDERS INCORPOR	245 CORNELISON AVENU	NJ SHWS, NJ ISRA	1234	0.234	WNW

MAPPED SITES SUMMARY

Target Property:
NJTA HUDSON COUNTY EXTENSION
JERSEY CITY, NJ 07305

MAP ID / FOCUS MAP	SITE NAME	ADDRESS	DATABASE ACRONYMS	DIST (ft. & mi.) DIRECTION		
1638 / 13	JOSEPH REBMAN WELDIN	10 E 48TH ST	NJ NJEMS, NJ ISRA	1260	0.239	SW
1639 / 5	UNIPORT COMPANY INCO	55 AMITY STREET	NJ ISRA	1282	0.243	WNW
1640 / 10	DAILY NEWS LP	125 THEODORE DR	NJ SHWS, NJ ENG CONTROLS, NJ NJEMS, NJ R...	1293	0.245	SE
1641 / 2	SPICE MARKET INC	66 LAIDLAW AVE	NJ UST, NJ ISRA	1410	0.267	NNW
1642 / 5	MAC MILLAN BLOEDEL C	ACADEMY ST & MILL RD	NJ HIST HWS, NJ HIST LUST, NJ UST, NJ BR...	1458	0.276	WNW
1643 / 10	UNITED VEIL DYEING &	28-50 BOSTWICK AVE	NJ HIST LUST, NJ UST, NJ Release, RCRA N...	1483	0.281	NNW
1644 / 2	ALBEE SERVICES INCOR	38 JACKSON ST	NJ SHWS, NJ HIST HWS, NJ VCP, NJ BROWNFI...	1521	0.288	NE
1645 / 5	SCOTT PRINTING CORP	190 BALDWIN AVE	NJ HIST LUST, NJ UST, NJ Release, RCRA N...	1523	0.288	WNW
1646 / 9	REPUBLIC CONTAINER C	1561 KENNEDY MEMORIA	NJ HIST LUST, NJ UST, NJ NJEMS, NJ Relea...	1542	0.292	NNE
1647 / 9	DOTTO REPRODUCTIONS	178 OCEAN AVENUE	NJ ISRA	1703	0.323	NW
1648 / 5	DOHRMAN PRINTING CO	47 MILL RD	NJ UST, FINDS, NJ ISRA	1718	0.325	WNW
1649 / 2	SIMPLEX CEILING CORP	50 HARRISON STREET	NJ Release, NJ SPILLS, NJ ISRA	1738	0.329	NNE
1650 / 13	UNITED SWEATER MILLS	111 PORT JERSEY BLVD	NJ UST, NJ BROWNFIELDS, NJ ISRA	1765	0.334	SSE
1651 / 5	73-85 BISHOP ST	73 TO 85 BISHOP ST	NJ UST, NJ ISRA	1832	0.347	West
1652 / 3	ENGELHARD CORP SPECI	429 DELANCEY ST	NJ HIST HWS, NJ UST, NJ VCP, NJ BROWNFIE...	1939	0.367	NNE
1653 / 5	GUILDCREST CORPORATI	935 GARFIELD AVENUE	NJ Release, NJ ISRA	1969	0.373	NW
GI1654 / 5	FOUR STAR PLASTICS I	965 GARFIELD AVENUE	NJ ISRA	1998	0.378	NW
GJ1655 / 1	418 SUMMIT AVENUE	418 SUMMIT AVE	NJ SHWS, NJ ISRA	2000	0.379	WNW
GJ1656 / 1	418 SUMMIT AVENUE	412-424 SUMMIT AVENU	NJ ISRA	2019	0.382	WNW
GI1657 / 5	METROPOLITAN TELETRO	975 GARFIELD AVE	NJ HIST HWS, NJ ENG CONTROLS, NJ BROWNFI..	2036	0.386	NW
1658 / 9	WEBER BRIARS	140 CATOR AVE	NJ UST, RCRA NonGen / NLR, US AIRS, FIND...	2072	0.392	NW
1659 / 2	HOBOKEN HAND CAR WAS	507 509 NEWARK ST	NJ UST, NJ ISRA	2085	0.395	NE
1660 / 1	INSTY PRINTS OF JERS	54 SIP AVENUE	NJ ISRA	2201	0.417	WNW
GK1661 / 2	CHEMITEX COATED INCO	3 HOPE STREET	NJ ISRA	2244	0.425	North
1662 / 3	WALLY PARK GARAGE	110 FRONTAGE RD	NJ ISRA	2270	0.430	NW
GL1663 / 5	COLUMBIA PAINTED LAB	452 COMMUNIPAW AVE	NJ UST, NJ SPILLS, NJ ISRA	2305	0.437	West
GL1664 / 5	N SUMERGRADE & SONS	449 COMMUNIPAW AVE	NJ UST, NJ ISRA	2332	0.442	West
GK1665 / 2	FRAME COMPANY	33 HOPE ST (3RD & 4T	NJ SHWS, NJ BROWNFIELDS, NJ ISRA	2340	0.443	North

Key Map - 6481224.2s



Sites
Target Property
Search Buffer
Focus Map - No Sites
Focus Map - Sites
National Priority List Sites
Dept. Defense Sites
Indian Reservations BIA

0 1/2 1 Miles

SITE NAME: NJTA OPS T3820	CLIENT: Dresdner Robin Env. Mgmt. Inc.
ADDRESS: NJTA Hudson County Extension	CONTACT: Rich Mailhot
CITY/STATE: Jersey City NJ	INQUIRY #: 6481224.2s
ZIP: 07305	DATE: 05/06/21 12:46 PM

Copyright © 2021 EDR, Inc. © 2015 TomTom Rel. 2015.

MAP FINDINGS SUMMARY

Database	Search Distance (Miles)	Target Property	< 1/8	1/8 - 1/4	1/4 - 1/2	1/2 - 1	> 1	Total Plotted
STANDARD ENVIRONMENTAL RECORDS								
Federal NPL site list								
NPL	0.001	1	0	NR	NR	NR	NR	1
Proposed NPL	0.001		0	NR	NR	NR	NR	0
NPL LIENS	0.001		0	NR	NR	NR	NR	0
Federal Delisted NPL site list								
Delisted NPL	0.001		0	NR	NR	NR	NR	0
Federal CERCLIS list								
FEDERAL FACILITY	0.001		0	NR	NR	NR	NR	0
SEMS	0.001	4	0	NR	NR	NR	NR	4
Federal CERCLIS NFRAP site list								
SEMS-ARCHIVE	0.001	2	0	NR	NR	NR	NR	2
Federal RCRA CORRACTS facilities list								
CORRACTS	0.001		0	NR	NR	NR	NR	0
Federal RCRA non-CORRACTS TSD facilities list								
RCRA-TSDF	0.001		0	NR	NR	NR	NR	0
Federal RCRA generators list								
RCRA-LQG	0.001	10	1	NR	NR	NR	NR	11
RCRA-SQG	0.001	8	0	NR	NR	NR	NR	8
RCRA-VSQG	0.001	8	0	NR	NR	NR	NR	8
Federal institutional controls / engineering controls registries								
LUCIS	0.001		0	NR	NR	NR	NR	0
US ENG CONTROLS	0.001	1	0	NR	NR	NR	NR	1
US INST CONTROLS	0.001	1	0	NR	NR	NR	NR	1
Federal ERNS list								
ERNS	0.001	13	0	NR	NR	NR	NR	13
State- and tribal - equivalent CERCLIS								
NJ SHWS	0.001	131	1	NR	NR	NR	NR	132
NJ HWS RE-EVAL	0.001	7	0	NR	NR	NR	NR	7
NJ HIST HWS	0.001	48	0	NR	NR	NR	NR	48
State and tribal landfill and/or solid waste disposal site lists								
NJ SWF/LF	0.001	1	0	NR	NR	NR	NR	1
State and tribal leaking storage tank lists								
NJ LUST	0.001	20	0	NR	NR	NR	NR	20
INDIAN LUST	0.001		0	NR	NR	NR	NR	0

MAP FINDINGS SUMMARY

Database	Search Distance (Miles)	Target Property	< 1/8	1/8 - 1/4	1/4 - 1/2	1/2 - 1	> 1	Total Plotted
NJ HIST LUST	0.001	38	1	NR	NR	NR	NR	39
State and tribal registered storage tank lists								
FEMA UST	0.001		0	NR	NR	NR	NR	0
NJ UST	0.001	62	1	NR	NR	NR	NR	63
NJ MAJOR FACILITIES	0.001	1	0	NR	NR	NR	NR	1
INDIAN UST	0.001		0	NR	NR	NR	NR	0
State and tribal institutional control / engineering control registries								
NJ ENG CONTROLS	0.001	29	0	NR	NR	NR	NR	29
NJ INST CONTROL	0.001	16	0	NR	NR	NR	NR	16
State and tribal voluntary cleanup sites								
NJ VCP	0.001	34	0	NR	NR	NR	NR	34
INDIAN VCP	0.001		0	NR	NR	NR	NR	0
NJ PF	0.001		0	NR	NR	NR	NR	0
State and tribal Brownfields sites								
NJ BROWNFIELDS	0.001	59	1	NR	NR	NR	NR	60
ADDITIONAL ENVIRONMENTAL RECORDS								
Local Brownfield lists								
US BROWNFIELDS	0.001	2	0	NR	NR	NR	NR	2
Local Lists of Landfill / Solid Waste Disposal Sites								
NJ SWRCY	0.001		0	NR	NR	NR	NR	0
NJ HIST LF	0.001	2	0	NR	NR	NR	NR	2
INDIAN ODI	0.001		0	NR	NR	NR	NR	0
ODI	0.001		0	NR	NR	NR	NR	0
DEBRIS REGION 9	0.001		0	NR	NR	NR	NR	0
IHS OPEN DUMPS	0.001		0	NR	NR	NR	NR	0
Local Lists of Hazardous waste / Contaminated Sites								
NJ NJEMS	0.001	251	5	NR	NR	NR	NR	256
US HIST CDL	0.001		0	NR	NR	NR	NR	0
US CDL	0.001		0	NR	NR	NR	NR	0
Local Land Records								
NJ LIENS	0.001	1	0	NR	NR	NR	NR	1
LIENS 2	0.001		0	NR	NR	NR	NR	0
Records of Emergency Release Reports								
HMIRS	0.001	6	0	NR	NR	NR	NR	6
NJ Release	0.001	356	6	NR	NR	NR	NR	362
NJ SPILLS	0.001	219	7	NR	NR	NR	NR	226
NJ SPILLS 90	0.001	2	0	NR	NR	NR	NR	2

MAP FINDINGS SUMMARY

Database	Search Distance (Miles)	Target Property	< 1/8	1/8 - 1/4	1/4 - 1/2	1/2 - 1	> 1	Total Plotted
NJ SPILLS 80	0.001		0	NR	NR	NR	NR	0
Other Ascertainable Records								
RCRA NonGen / NLR	0.001	41	2	NR	NR	NR	NR	43
FUDS	0.001		0	NR	NR	NR	NR	0
DOD	0.001		0	NR	NR	NR	NR	0
SCRD DRYCLEANERS	0.001		0	NR	NR	NR	NR	0
US FIN ASSUR	0.001		0	NR	NR	NR	NR	0
EPA WATCH LIST	0.001		0	NR	NR	NR	NR	0
2020 COR ACTION	0.001		0	NR	NR	NR	NR	0
TSCA	0.001	5	0	NR	NR	NR	NR	5
TRIS	0.001	1	0	NR	NR	NR	NR	1
SSTS	0.001	1	0	NR	NR	NR	NR	1
ROD	0.001	1	0	NR	NR	NR	NR	1
RMP	0.001	1	0	NR	NR	NR	NR	1
RAATS	0.001	1	0	NR	NR	NR	NR	1
PRP	0.001	4	0	NR	NR	NR	NR	4
PADS	0.001	3	0	NR	NR	NR	NR	3
ICIS	0.001	13	1	NR	NR	NR	NR	14
FTTS	0.001	3	0	NR	NR	NR	NR	3
MLTS	0.001		1	NR	NR	NR	NR	1
COAL ASH DOE	0.001		0	NR	NR	NR	NR	0
COAL ASH EPA	0.001		0	NR	NR	NR	NR	0
PCB TRANSFORMER	0.001		0	NR	NR	NR	NR	0
RADINFO	0.001		0	NR	NR	NR	NR	0
HIST FTTS	0.001	3	0	NR	NR	NR	NR	3
DOT OPS	0.001		0	NR	NR	NR	NR	0
CONSENT	0.001	1	0	NR	NR	NR	NR	1
INDIAN RESERV	0.001		0	NR	NR	NR	NR	0
FUSRAP	0.001		0	NR	NR	NR	NR	0
UMTRA	0.001		0	NR	NR	NR	NR	0
LEAD SMELTERS	0.001	2	0	NR	NR	NR	NR	2
US AIRS	0.001	16	0	NR	NR	NR	NR	16
US MINES	0.001		0	NR	NR	NR	NR	0
ABANDONED MINES	0.001		0	NR	NR	NR	NR	0
FINDS	0.001	295	7	NR	NR	NR	NR	302
DOCKET HWC	0.001		0	NR	NR	NR	NR	0
ECHO	0.001	88	2	NR	NR	NR	NR	90
UXO	0.001		0	NR	NR	NR	NR	0
FUELS PROGRAM	0.001		0	NR	NR	NR	NR	0
NJ AIRS	0.001	44	1	NR	NR	NR	NR	45
NJ CHROME	0.001	6	0	NR	NR	NR	NR	6
NJ COAL ASH	0.001		0	NR	NR	NR	NR	0
NJ DRYCLEANERS	0.001	2	0	NR	NR	NR	NR	2
NJ Financial Assurance	0.001	9	0	NR	NR	NR	NR	9
NJ GW CONTAM AREAS	0.001		0	NR	NR	NR	NR	0
NJ HIST MAJOR FACILITIES	0.001	1	0	NR	NR	NR	NR	1
NJ ISRA	0.500	13	13	20	25	NR	NR	71
NJ MANIFEST	0.001	17	1	NR	NR	NR	NR	18
PA MANIFEST	0.001	4	0	NR	NR	NR	NR	4
NY MANIFEST	0.001	9	1	NR	NR	NR	NR	10

MAP FINDINGS SUMMARY

Database	Search Distance (Miles)	Target Property	< 1/8	1/8 - 1/4	1/4 - 1/2	1/2 - 1	> 1	Total Plotted
NJ NPDES	0.001	22	0	NR	NR	NR	NR	22
NJ UIC	0.001		0	NR	NR	NR	NR	0
MINES MRDS	0.001		0	NR	NR	NR	NR	0
EDR HIGH RISK HISTORICAL RECORDS								
EDR Exclusive Records								
EDR MGP	0.001		0	NR	NR	NR	NR	0
EDR Hist Auto	0.001	25	1	NR	NR	NR	NR	26
EDR Hist Cleaner	0.001	9	0	NR	NR	NR	NR	9
EDR RECOVERED GOVERNMENT ARCHIVES								
Exclusive Recovered Govt. Archives								
NJ RGA HWS	0.001	75	1	NR	NR	NR	NR	76
NJ RGA LF	0.001	6	0	NR	NR	NR	NR	6
NJ RGA LUST	0.001	16	0	NR	NR	NR	NR	16
- Totals --		2070	54	20	25	0	0	2169

NOTES:

TP = Target Property

NR = Not Requested at this Search Distance

Sites may be listed in more than one database

Focus Map - 1 - 6481224.2s

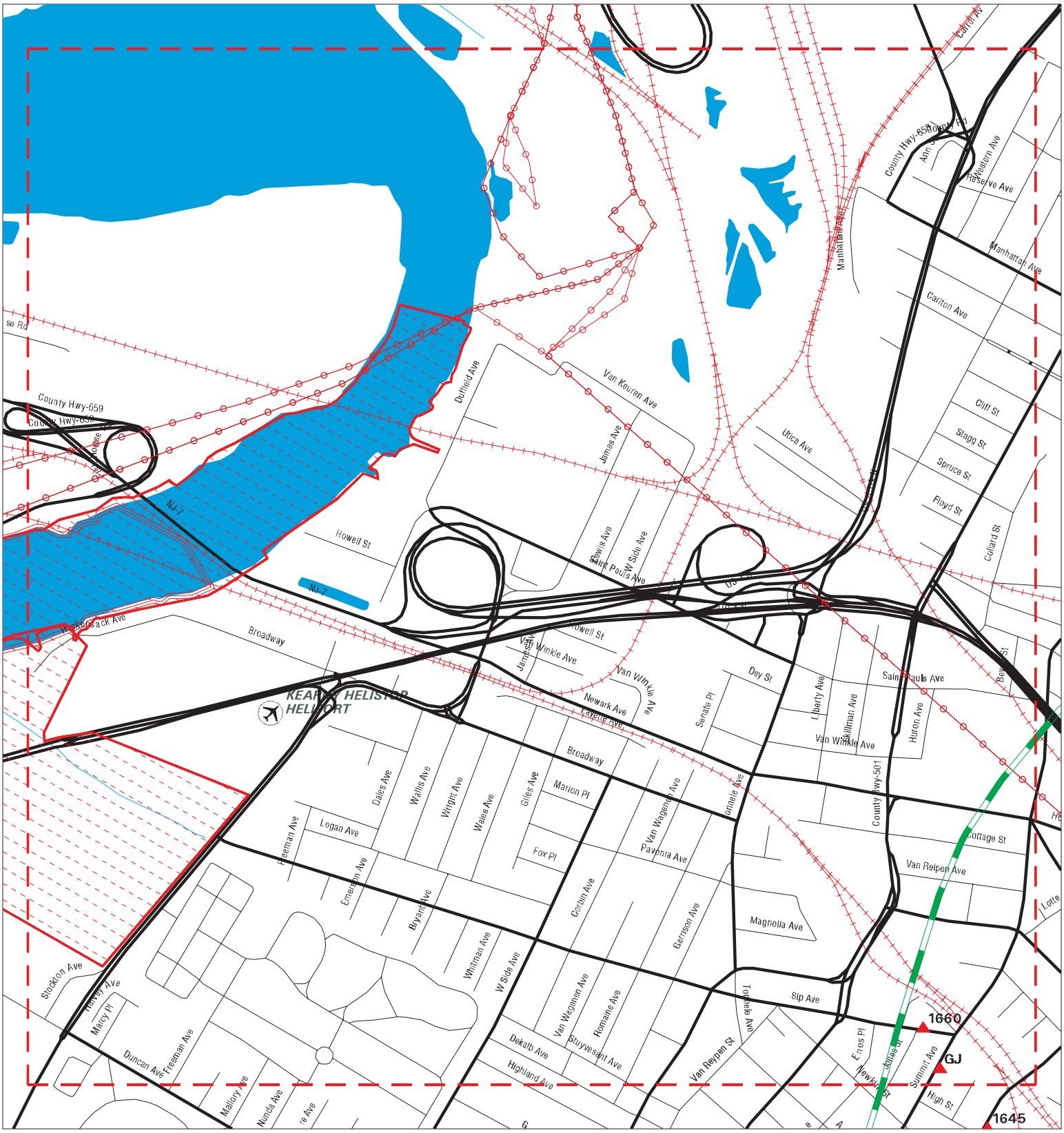

Sites
Target Property
Search Buffer
Focus Map - No Sites
Focus Map - Sites
Power Line
Pipe Line
National Priority List Sites
Dept. Defense Sites
Indian Reservations BIA

0 1/8 1/4 Miles

SITE NAME: NJTA OPS T3820	CLIENT: Dresdner Robin Env. Mgmt. Inc.
ADDRESS: NJTA Hudson County Extension	CONTACT: Rich Mailhot
CITY/STATE: Jersey City NJ	INQUIRY #: 6481224.2s
ZIP: 07305	DATE: 05/06/21

Copyright © 2021 EDR, Inc. © 2015 TomTom Rel. 2015.

MAPPED SITES SUMMARY - FOCUS MAP 1

Target Property:
NJTA HUDSON COUNTY EXTENSION
JERSEY CITY, NJ 07305

MAP ID / FOCUS MAP	SITE NAME	ADDRESS	DATABASE ACRONYMS	DIST (ft. & mi.) DIRECTION
GJ1655 / 1	418 SUMMIT AVENUE	418 SUMMIT AVE	NJ SHWS, NJ ISRA	2000 0.379 WNW
GJ1656 / 1	418 SUMMIT AVENUE	412-424 SUMMIT AVENU	NJ ISRA	2019 0.382 WNW
1660 / 1	INSTY PRINTS OF JERS	54 SIP AVENUE	NJ ISRA	2201 0.417 WNW

Focus Map - 2 - 6481224.2s



Sites
Target Property
Search Buffer
Focus Map - No Sites
Focus Map - Sites
Power Line
Pipe Line
National Priority List Sites
Dept. Defense Sites
Indian Reservations BIA

0 1/8 1/4 Miles

SITE NAME: NJTA OPS T3820	CLIENT: Dresdner Robin Env. Mgmt. Inc.
ADDRESS: NJTA Hudson County Extension	CONTACT: Rich Mailhot
CITY/STATE: Jersey City NJ	INQUIRY #: 6481224.2s
ZIP: 07305	DATE: 05/06/21

Copyright © 2021 EDR, Inc. © 2015 TomTom Rel. 2015.

MAPPED SITES SUMMARY - FOCUS MAP 2

Target Property:
NJTA HUDSON COUNTY EXTENSION
JERSEY CITY, NJ 07305

MAP ID / FOCUS MAP	SITE NAME	ADDRESS	DATABASE ACRONYMS	DIST (ft. & mi.) DIRECTION
A1 / 2		399 16TH ST	NJ SPILLS	TP
A2 / 2		399 16TH ST	NJ SPILLS	TP
B3 / 2	STATCO INC	16TH AND COLES ST	NJ Release, NJ NPDES	TP
B4 / 2	IN STORM DRAIN	COLES ST & 16TH ST	NJ Release	TP
B5 / 2	STATCO WAREHOUSE CO	301 SIXTEENTH ST	FINDS	TP
B6 / 2	STATCO WAREHOUSE CO	301 SIXTEENTH ST	NJ SHWS	TP
B7 / 2	STATCO WAREHOUSE CO	301 SIXTEENTH ST	NJ NJEMS	TP
B8 / 2	STACKO	301 16TH ST	NJ Release	TP
9 / 2		196 HOBOKEN AVE	NJ Release	TP
C10 / 2		109 PALISADE AVE	NJ Release	TP
C11 / 2	FUTURE GENERATION @	112 PALISADE AVE	NJ NJEMS	TP
C12 / 2	FUTURE GENERATION @	112 PALISADE AVE	FINDS	TP
C13 / 2	104 110 PALISADE AVE	104 110 PALISADE AVE	FINDS	TP
C14 / 2	104 110 PALISADE AVE	104 110 PALISADE AVE	NJ NJEMS	TP
D15 / 2	PSE&G NEWPORT SUBSTA	657 615 MONMOUTH ST	NJ AIRS	TP
D16 / 2	NEWPORT SUBSTATION	615 MONMOUTH ST	NJ SHWS	TP
E17 / 2	REMCO BINDERY INC	265 COLES ST	NJ NJEMS	TP
E18 / 2	REMCO BINDERY, INC	265 COLES ST	FTTS	TP
E19 / 2	REMCO BINDERY INC	265 COLES ST	US AIRS, FINDS, ECHO	TP
E20 / 2	REMCO BINDERY, INC	265 COLES ST	HIST FTTS	TP
E21 / 2		264 COLES ST	NJ Release	TP
E22 / 2	HERMANS TRUCK PARTS	264 COLES ST	FINDS	TP
E23 / 2		264 COLES ST	NJ Release	TP
E24 / 2	HERMANS TRUCK PARTS	264 COLES ST	NJ SHWS, NJ HWS RE-EVAL, NJ NJEMS, NJ Fi...	TP
25 / 2	PARK AT VL SOUTH @ 2	244 HOBOKEN AVE	NJ ENG CONTROLS, NJ INST CONTROL, NJ NJE...	TP
C26 / 2	SEALE & ASSOCIATION	102 PALISADE AVE	FTTS, HIST FTTS	TP
C27 / 2	SEALE & ASSOCIATION	102 PALISADE AVENUE	FINDS	TP
C28 / 2		91A PALISADE AVE	NJ Release	TP
F29 / 2		91 PALISADES AVE	NJ SHWS, NJ Release	TP
E30 / 2	EMERSON LOFTS	255 259 COLES ST	NJ NJEMS	TP
E31 / 2	REMCO BINDERY	256 COLES STREET	NJ AIRS	TP
F32 / 2		85 PALISADE AVENUE	NJ Release	TP
E33 / 2	EMERSON LOFTS	255-259 COLES STREET	FINDS, ECHO	TP
E34 / 2	EMERSON LOFTS	255-259 COLES STREET	NJ NPDES	TP
E35 / 2	STATCO WAREHOUSE CO	255-25P COLES ST	FINDS	TP
E36 / 2		255 - 259 COLES ST	NJ Release	TP
E37 / 2	STATCO WAREHOUSE CO	255-25P COLES ST	RCRA-LQG	TP
E38 / 2	STATCO WAREHOUSE CO	255-25P COLES ST	ECHO	TP
F39 / 2	FONSECA PAINTS CORP	86 PALISADE AVE	NJ NJEMS	TP

MAPPED SITES SUMMARY - FOCUS MAP 2

Target Property:
NJTA HUDSON COUNTY EXTENSION
JERSEY CITY, NJ 07305

MAP ID / FOCUS MAP	SITE NAME	ADDRESS	DATABASE ACRONYMS	DIST (ft. & mi.) DIRECTION
F40 / 2	FONSECA PAINTS CORP	86 PALISADE AVE	FINDS	TP
E41 / 2	ON SIDE WALK	252 COLES ST	NJ Release	TP
E42 / 2	HERMANS TRUCK PARTS	252 COLES ST	NJ RGA HWS	TP
E43 / 2	HERMAN TRUCK PARTS	252 COLES ST	NJ Release	TP
G44 / 2	SUNOCO RETAIL	14TH ST & JERSEY AVE	FINDS, ECHO	TP
H45 / 2	THOMPSON PACKAGING N	251 COLES ST	NJ NJEMS	TP
H46 / 2	THOMPSON PACKAGING N	251 COLES ST	FINDS	TP
F47 / 2	TAG INVESTMENTS	80 82 PALISADE AVE	FINDS	TP
F48 / 2	MURRAY BRIAN	80 PALISADE AVE APT	EDR Hist Auto	TP
G49 / 2	ON ROADWAY	JERSEY AV & 14TH ST	NJ SPILLS	TP
G50 / 2	ROADWAY	14TH & JERSEY AVE	NJ SPILLS	TP
G51 / 2	SUNOCO STATION 6-935	14TH ST/JERSEY AVE	NJ Release	TP
G52 / 2	INTERSECTION OF	14 ST & JERSEY AVE	NJ SHWS, NJ SPILLS	TP
G53 / 2	SUNOCO 00069351	248 14TH ST	US AIRS	TP
G54 / 2	THOMAS YOUNG SERVICE	248 14TH ST	NJ SPILLS	TP
G55 / 2	YOORYOU INC	248 14TH ST	EDR Hist Auto	TP
G56 / 2	SUNOCO 0006-9682	248 14TH ST	NJ RGA HWS	TP
G57 / 2	SUNOCO SERVICE STATI	248 14TH ST	FINDS, ECHO	TP
I58 / 2	74 PALISADE AVENUE	74 PALISADE AVE	FINDS	TP
I59 / 2	74 PALISADE AVENUE	74 PALISADE AVE	NJ NJEMS	TP
G60 / 2	SUNOCO #80000316-000	14TH ST & JERSEY AVE	NJ HIST HWS, NJ LUST, NJ UST	TP
G61 / 2	ROADWAY	14TH & JERSET ST	NJ SPILLS	TP
J62 / 2		234 COLES AVE	NJ Release	TP
K63 / 2	NJ DEPT OF ENVIRONME	310 13TH ST	FINDS, ECHO	TP
K64 / 2	AREA OF	310 13TH ST	NJ Release	TP
K65 / 2	NJ DEPT OF ENVIRONME	310 13TH ST	RCRA NonGen / NLR	TP
L66 / 2	JCHA HUDSON GARDENS	35 PALISADE AVE	FINDS	TP
L67 / 2	JCHA HUDSON GARDENS	35 PALISADE AVE	NJ NJEMS	TP
L68 / 2	JCHA - HUDSON GARDEN	35 PALISADE AVE	NJ SHWS	TP
J69 / 2		233 COLE ST	NJ Release	TP
J70 / 2	MOSELLO REALTY CORP	233 COLES ST	FINDS	TP
J71 / 2	MOSELLO REALTY CORP	233 COLES ST	NJ NJEMS, NJ SPILLS	TP
J72 / 2		233 COLES ST	NJ SPILLS	TP
J73 / 2		233 COLES ST	NJ SPILLS	TP
L74 / 2	ABANDONED FIRE HOUSE	52 PALISADES AVE	NJ UST	TP
M75 / 2	LITTLE TOPSYS INC	777 JERSEY AVE	RCRA NonGen / NLR	TP
M76 / 2	LITTLE TOPSYS INC	777 JERSEY AVENUE	FINDS, ECHO	TP
M77 / 2	LITTLE TOPSYS INC	777 JERSEY AVE	NJ NJEMS	TP
M78 / 2	PORT AUTH NY/NJ CENT	777 JERSEY AVE	RCRA-LQG, NJ MANIFEST	TP

MAPPED SITES SUMMARY - FOCUS MAP 2

Target Property:
NJTA HUDSON COUNTY EXTENSION
JERSEY CITY, NJ 07305

MAP ID / FOCUS MAP	SITE NAME	ADDRESS	DATABASE ACRONYMS	DIST (ft. & mi.) DIRECTION
M79 / 2	PORT AUTH NY/NJ CENT	777 JERSEY AVE	FINDS, ECHO	TP
M80 / 2	PORT AUTH NY/NJ	777 JERSEY AVE	NJ NJEMS	TP
K81 / 2	ON CORNER OF	MONMOUTH + 12TH ST	NJ Release	TP
J82 / 2	UNITED WATER CO JERS	13TH ST & COLES ST	NJ NJEMS	TP
J83 / 2	UNITED WATER CO JERS	13TH ST & COLES ST	FINDS	TP
J84 / 2	NEIGHBORHOOD CLEANER	265 13TH	EDR Hist Cleaner	TP
85 / 2		AT EXIT 14-C OF NJ T	ERNS	TP
M86 / 2	INTERSECTION OF	12 ST + JERSEY AVE	NJ SPILLS	TP
N87 / 2	INTERCHANGE 14C TOLL	NJ TURNPIKE NEWARK-H	NJ UST	TP
N88 / 2	NEW JERSEY TURNPIKE	INTERCHANGE 14C TOLL	NJ HIST LUST	TP
J89 / 2	MOON PYO INC	227 COLES ST	NJ NJEMS	TP
J90 / 2	MOON PYO INC	227 COLES ST	FINDS	TP
O91 / 2	INDUSTRIAL COMPLEX	12TH & MONMOUTH	NJ SPILLS	TP
M92 / 2	HOLLAND HOTEL	162-180 12TH ST	NJ VCP	TP
M93 / 2		162-180 12 TH ST	NJ Release	TP
O94 / 2	NEXUS DEVELOMENT	572 MONMOUTH ST	FINDS	TP
O95 / 2	NEXUS DEVELOMENT	572 MONMOUTH ST	NJ NJEMS	TP
P96 / 2	HUNTER WALTON FOODS	310 12TH ST	FINDS, ECHO	TP
P97 / 2	WALTON TERMINAL	310 12TH ST	NJ RGA LUST	TP
P98 / 2	WALTON TERMINAL	310 12TH ST	NJ SHWS, NJ NJEMS, NJ Release	TP
P99 / 2	WALTON TERMINAL	310 12TH ST	NJ RGA HWS	TP
P100 / 2	HUNTER WALTON FOODS	310 12TH ST	RCRA NonGen / NLR	TP
P101 / 2	WALTON TERMINAL	310 12TH ST	NJ HIST LUST, NJ UST	TP
O102 / 2	JERSEY CITY DRUM DUM	12TH ST & MONMOUTH S	SEMS-ARCHIVE	TP
O103 / 2	NATONAL COLD STORAGE	12TH & MONMOUTH ST.	NJ SPILLS	TP
O104 / 2	NATIONAL COLD STORAG	12TH & MONMOUTH ST	NJ Release	TP
Q105 / 2	HOME DEPOT USA HD684	180 12TH ST	RCRA-SQG, NY MANIFEST, NJ MANIFEST	TP
Q106 / 2	HOME DEPOT INC #6845	180 12TH ST	FINDS, ECHO	TP
Q107 / 2	HOLLAND HOTEL (FORME	180 12TH ST	NJ RGA HWS	TP
Q108 / 2		180 12TH STREET	NJ Release	TP
Q109 / 2	HOME DEPOT INC #6845	180 12TH ST	NJ NJEMS	TP
Q110 / 2	HOLLAND HOTEL (FORME	180 12TH ST	NJ SHWS, NJ UST, NJ VCP, NJ AIRS	TP
Q111 / 2	HOME DEPOT 6845	180 12TH ST	PA MANIFEST	TP
O112 / 2	BEHIND WAREHOUSE	12TH & MONMOUTH	NJ Release	TP
Q113 / 2	TUNNELL STATION	200 12TH ST	NJ NJEMS	TP
Q114 / 2	TUNNELL STATION	200 12TH ST	FINDS	TP
P115 / 2	IN LANE 6 FOR TUNNEL	12TH ST	NJ SPILLS	TP
P116 / 2	QUALITY INN PARKING	12TH ST	NJ SPILLS	TP
P117 / 2	AT MAINTENANCE YARD	12TH ST	NJ SPILLS	TP

MAPPED SITES SUMMARY - FOCUS MAP 2

Target Property:
NJTA HUDSON COUNTY EXTENSION
JERSEY CITY, NJ 07305

MAP ID / FOCUS MAP	SITE NAME	ADDRESS	DATABASE ACRONYMS	DIST (ft. & mi.) DIRECTION
P118 / 2	TOLL LANE 3	12TH ST	NJ SPILLS	TP
Q119 / 2	PORT AUTHORITY OBSER	JERSEY AV/12TH ST	NJ Release	TP
P120 / 2	STORM DRAIN & ROADWA	12TH & COLES	NJ SPILLS	TP
Q121 / 2	HUDSON CNTY CHROMATE	NEW JERSEY TPKE	FINDS	TP
R122 / 2		239 N 12TH PLACE	NJ Release	TP
Q123 / 2	IN ROADWAY	12TH & JERSEY AVE	NJ SPILLS	TP
Q124 / 2	ON ROADWAY	12TH ST/JERSEY AVE	NJ SPILLS	TP
Q125 / 2	AT HOLLAND TUNNEL	12 TH ST & JERSEY AV	NJ SPILLS	TP
Q126 / 2	MAIN IN STREET	12TH ST/JERSEY AVE	NJ Release	TP
Q127 / 2	INTERSECTION	12TH ST/ JERSEY AVE	NJ SPILLS	TP
Q128 / 2	INTERSECTION OF	12TH ST/JERSEY AV	NJ SPILLS	TP
S129 / 2	MOBIL S/S #15-KHD	12TH & ERIE ST	NJ HIST LUST	TP
S130 / 2	AT INTERSECTION OF	12TH ST & ERIE ST	NJ SPILLS	TP
S131 / 2	CORNER OF	12TH & ERIE ST	NJ SPILLS	TP
S132 / 2	TEXACO SERVICE STATI	12TH & ERIE ST	NJ HIST LUST	TP
S133 / 2	ROADWAY AREA OF	12TH & ERIE STS	NJ SPILLS	TP
S134 / 2	ON ROADWAY	12TH & ERIE ST	NJ SPILLS	TP
R135 / 2	HOLLAND PETROLEUM CO	235 12TH ST	EDR Hist Auto	TP
R136 / 2	HOLLAND PETROLEUM	235 12 TH ST	NJ SPILLS	TP
R137 / 2	AMOCO SERVICE STATIO	235 12TH ST	NJ HIST LUST	TP
R138 / 2	HOLLAND LLC	235 12TH ST	NJ AIRS	TP
R139 / 2	HOLLAND PETROLEUM	235 12TH ST	NJ HIST LUST	TP
R140 / 2	HOLLAND LLC	235 12TH ST	NJ RGA LUST	TP
R141 / 2	HOLLAND LLC	235 12TH ST	RCRA NonGen / NLR, NJ MANIFEST	TP
R142 / 2	HOLLAND LLC- AMOCO	235 12TH STREET	US AIRS	TP
R143 / 2	HOLLAND LLC- AMOCO	235 12TH ST	FINDS, ECHO	TP
R144 / 2	HOLLAND LLC	235 12TH ST	NJ RGA HWS	TP
R145 / 2	AMOCO SERVICE STATIO	235 12TH ST	NJ HWS RE-EVAL	TP
R146 / 2	HOLLAND LLC	235 12TH ST	NJ SHWS, NJ HIST HWS, NJ LUST, NJ UST, N...	TP
S147 / 2	MOBIL STATION	12TH & ERIE STS	NJ SPILLS	TP
S148 / 2	MOBIL SERVICE STA.	12TH & ERIE ST	NJ Release	TP
S149 / 2	ON ROADWAY AT GASSTA	12TH & ERIE	NJ SPILLS	TP
S150 / 2	STAR ENTERPRISE	12TH & ERIE ST	RCRA NonGen / NLR, US AIRS	TP
S151 / 2	LUKOIL #57316	12TH ST & ERIE ST	NJ SHWS	TP
S152 / 2	MOBIL STATION	12TH AND ERIE ST	NJ Release	TP
S153 / 2	LUKOIL SERVICE STATI	12TH ST & ERIE ST	NJ NJEMS, NJ AIRS	TP
S154 / 2	MOBIL #57316	12TH & ERIE STS	NJ RGA LUST	TP
S155 / 2	TEXACO SER. STATION	12TH & ERIE ST	NJ Release	TP
S156 / 2	SHELL SERVICE STATIO	12TH ST & ERIE ST	NJ HIST HWS	TP

MAPPED SITES SUMMARY - FOCUS MAP 2

Target Property:
NJTA HUDSON COUNTY EXTENSION
JERSEY CITY, NJ 07305

MAP ID / FOCUS MAP	SITE NAME	ADDRESS	DATABASE ACRONYMS	DIST (ft. & mi.) DIRECTION		
S157 / 2	SHELL SERVICE STATIO	12TH ST & ERIE ST	NJ RGA LUST	TP		
S158 / 2	TEXACO SERVICE STATI	12TH ST & ERIE ST	NJ AIRS	TP		
S159 / 2	SHELL SERVICE STATIO	12TH & ERIE STREET	FINDS, ECHO	TP		
S160 / 2	LUKOIL #57316	12TH & ERIE STS	NJ RGA LUST	TP		
S161 / 2	LUKOIL #57316	12TH & ERIE STS	NJ HIST HWS, NJ UST, NJ Release	TP		
S162 / 2	SNYDERS FRIENDLY SER	12TH & ERIE STREET	EDR Hist Auto	TP		
S163 / 2	INTERSECTION OF	ERIE & 12TH STS	NJ SPILLS	TP		
S164 / 2	SHELL SERVICE STATIO	12TH ST & ERIE ST	NJ RGA HWS	TP		
S165 / 2	MOBIL #57316	12TH ST & ERIE ST	NJ RGA HWS	TP		
S166 / 2	LUKOIL #57316	12TH ST & ERIE ST	NJ RGA HWS	TP		
S167 / 2	TUNNEL TEXACO	12TH & ERIE STS	NJ SPILLS	TP		
S168 / 2		12TH ST / ERIE ST	NJ SPILLS	TP		
S169 / 2	TEXACO	12TH & ERIC ST	NJ Release	TP		
T170 / 2	GUARANTEE RECORDS MG	215 COLES ST - 4TH F	RCRA NonGen / NLR	TP		
T171 / 2	GUARANTEE RECORDS MG	215 COLES ST - 4TH F	FINDS, ECHO	TP		
T172 / 2		215 COLE ST	ERNS	TP		
T173 / 2	US CUSTOMS SERVICE	215 COLES ST	RCRA NonGen / NLR	TP		
T174 / 2	NATIONAL COLD STORAG	MONMOUTH & 12TH STS	NJ HWS RE-EVAL, NJ UST, NJ SPILLS, NJ Re...	TP		
T175 / 2	US CUSTOMS SERVICE	215 COLES ST	FINDS, ECHO	TP		
T176 / 2	NATIONAL COLD STORAG	215 COLES STREET	NJ Release	TP		
177 / 2	NATIONAL COLD STORAG	MONMOUTH ST & 12TH S	NJ NJEMS, FINDS	TP		
U178 / 2	NEWPORT ASSOCIATES R	535 MONMOUTH STREET	FINDS	TP		
U179 / 2		535 MONMOUTH ST	NJ Release	TP		
U180 / 2	RAMPART SITE	535 MONMOUTH ST	FINDS	TP		
U181 / 2	RAMPART SITE	535 MONMOUTH ST	NJ SHWS, NJ NJEMS	TP		
U182 / 2	NEWPORT ASSOCIATES R	535 MONMOUTH STREET	ECHO	TP		
U183 / 2	NEWPORT ASSOCIATES R	535 MONMOUTH STREET	NJ NPDES	TP		
V184 / 2	REAR OF PROPERTY	10TH ST/BRUNSWICK ST	NJ SPILLS	TP		
V185 / 2	ON ROADWAY	10TH/BRUNSWICK	NJ Release	TP		
V186 / 2	AREA OF	10TH & BRUNSWICK ST.	NJ Release	TP		
GE1589 / 2	PORT AUTH NY/NJ TECH	241 ERIE STREET	ECHO	3	0.001	
GE1590 / 2	PORT AUTH NY/NJ TECH	241 ERIE ST	RCRA-LQG, NY MANIFEST, NJ MANIFEST	3	0.001	
GE1591 / 2	UNITED SERVICES INC	241 ERIE ST	EDR Hist Auto	3	0.001	
GE1592 / 2	PORT AUTHORITY TECH	241 ERIE STREET	RCRA NonGen / NLR, ICIS, FINDS	3	0.001	
GE1593 / 2	PORT AUTHORITY OF NY	241 ERIE STREET - RO	MLTS	3	0.001	
GE1594 / 2	PORT AUTHORITY TECHN	241 ERIE ST - RM 200	NJ HIST LUST, NJ UST	3	0.001	
GE1595 / 2	TRENDS URBAN RENEWAL	241 ERIE ST	NJ NJEMS, NJ AIRS	3	0.001	
1620 / 2	CITY CHEMICAL CORP	100 HOBOKEN AVENUE	SEMS, NJ SHWS, NJ HIST HWS, NJ UST, NJ I...	641	0.121	North
1623 / 2	INTERNATIONAL WRITIN	234 16TH STREET	NJ ISRA	676	0.128	NE

MAPPED SITES SUMMARY - FOCUS MAP 2

Target Property:
NJTA HUDSON COUNTY EXTENSION
JERSEY CITY, NJ 07305

MAP ID / FOCUS MAP	SITE NAME	ADDRESS	DATABASE ACRONYMS	DIST (ft. & mi.) DIRECTION		
1624 / 2	837 JERSEY AVENUE CO	833 JERSEY AVE	NJ SHWS, NJ HIST LUST, NJ UST, NJ ENG CO...	684	0.130	NE
1626 / 2	ACME ROLLER INCORPOR	75 HOBOKEN AVENUE	NJ ISRA	739	0.140	North
1629 / 2	CUNNINGHAM GRAPHICS	629 GROVE STREET	NJ Release, NJ SPILLS, NJ ISRA	869	0.165	NE
1631 / 2	CREATIVE METAL PRODU	72 FLEET STREET	NJ ISRA	938	0.178	NW
1636 / 2	MRP ENTERPRISES INCO	90-92-94 OAKLAND AVE	NJ ISRA	1180	0.223	NW
1641 / 2	SPICE MARKET INC	66 LAIDLAW AVE	NJ UST, NJ ISRA	1410	0.267	NNW
1644 / 2	ALBEE SERVICES INCOR	38 JACKSON ST	NJ SHWS, NJ HIST HWS, NJ VCP, NJ BROWNFI...	1521	0.288	NE
1649 / 2	SIMPLEX CEILING CORP	50 HARRISON STREET	NJ Release, NJ SPILLS, NJ ISRA	1738	0.329	NNE
1659 / 2	HOBOKEN HAND CAR WAS	507 509 NEWARK ST	NJ UST, NJ ISRA	2085	0.395	NE
GK1661 / 2	CHEMITEX COATED INCO	3 HOPE STREET	NJ ISRA	2244	0.425	North
GK1665 / 2	FRAME COMPANY	33 HOPE ST (3RD & 4T	NJ SHWS, NJ BROWNFIELDS, NJ ISRA	2340	0.443	North

Focus Map - 3 - 6481224.2s

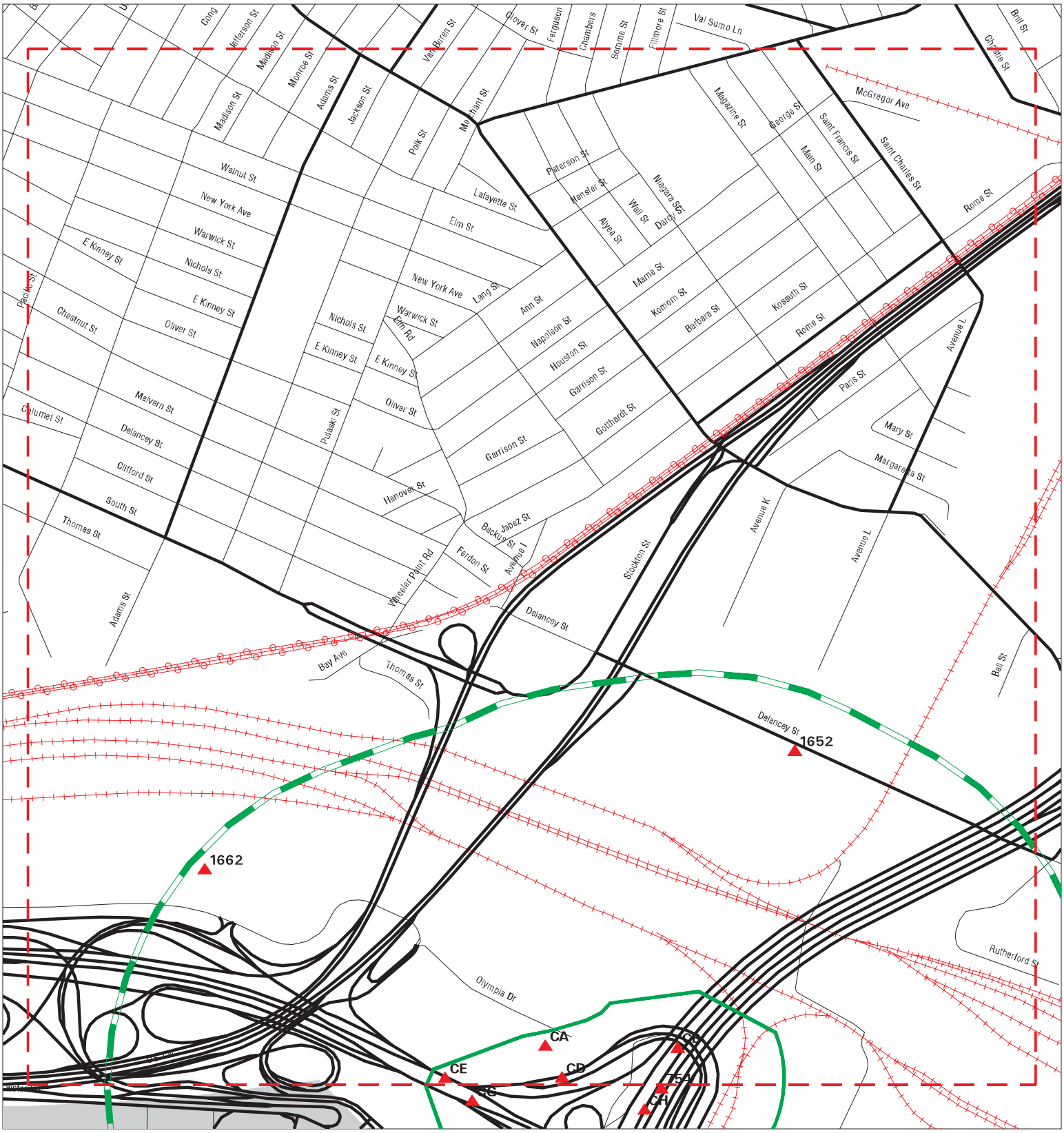

Sites
Target Property
Search Buffer
Focus Map - No Sites
Focus Map - Sites
Power Line
Pipe Line
National Priority List Sites
Dept. Defense Sites
Indian Reservations BIA

0 1/8 1/4 Miles

SITE NAME: NJTA OPS T3820	CLIENT: Dresdner Robin Env. Mgmt. Inc.
ADDRESS: NJTA Hudson County Extension	CONTACT: Rich Mailhot
CITY/STATE: Jersey City NJ	INQUIRY #: 6481224.2s
ZIP: 07305	DATE: 05/06/21

Copyright © 2021 EDR, Inc. © 2015 TomTom Rel. 2015.

MAPPED SITES SUMMARY - FOCUS MAP 3

Target Property:
NJTA HUDSON COUNTY EXTENSION
JERSEY CITY, NJ 07305

MAP ID / FOCUS MAP	SITE NAME	ADDRESS	DATABASE ACRONYMS	DIST (ft. & mi.) DIRECTION		
CA743 / 3	T&J LANDFILL (FORMER	39 OLYMPIA DR	US AIRS, FINDS, ECHO	TP		
CA744 / 3	T&J LANDFILL (FORMER	39 OLYMPIA DR	NJ AIRS	TP		
CB745 / 3	ROADWAY	MM 105 S/B OUTER NJT	NJ SPILLS	TP		
CB746 / 3	MP 105.0 SNO N/B OUT	NJ TP	NJ SPILLS	TP		
CB747 / 3	105 NO. BOUND ON THE	NJ TURNPIKE	NJ SPILLS	TP		
CD749 / 3	NJ TURNPIKE UNDER RA	NEW JERSEY TPKE MM 1	NJ NJEMS	TP		
CD750 / 3	NJ TURNPIKE UNDER RA	NEW JERSEY TPKE MM 1	FINDS	TP		
CE751 / 3	NORTHERN DIVISION MA	NJ TPKE MM 104.7 S	NJ AIRS	TP		
CE752 / 3	NORTHERN DIVISION MA	NJ TPKE MM 104.7 S	NJ AIRS	TP		
1652 / 3	ENGELHARD CORP SPECI	429 DELANCEY ST	NJ HIST HWS, NJ UST, NJ VCP, NJ BROWNFIE...	1939	0.367	NNE
1662 / 3	WALLY PARK GARAGE	110 FRONTAGE RD	NJ ISRA	2270	0.430	NW

Focus Map - 4 - 6481224.2s

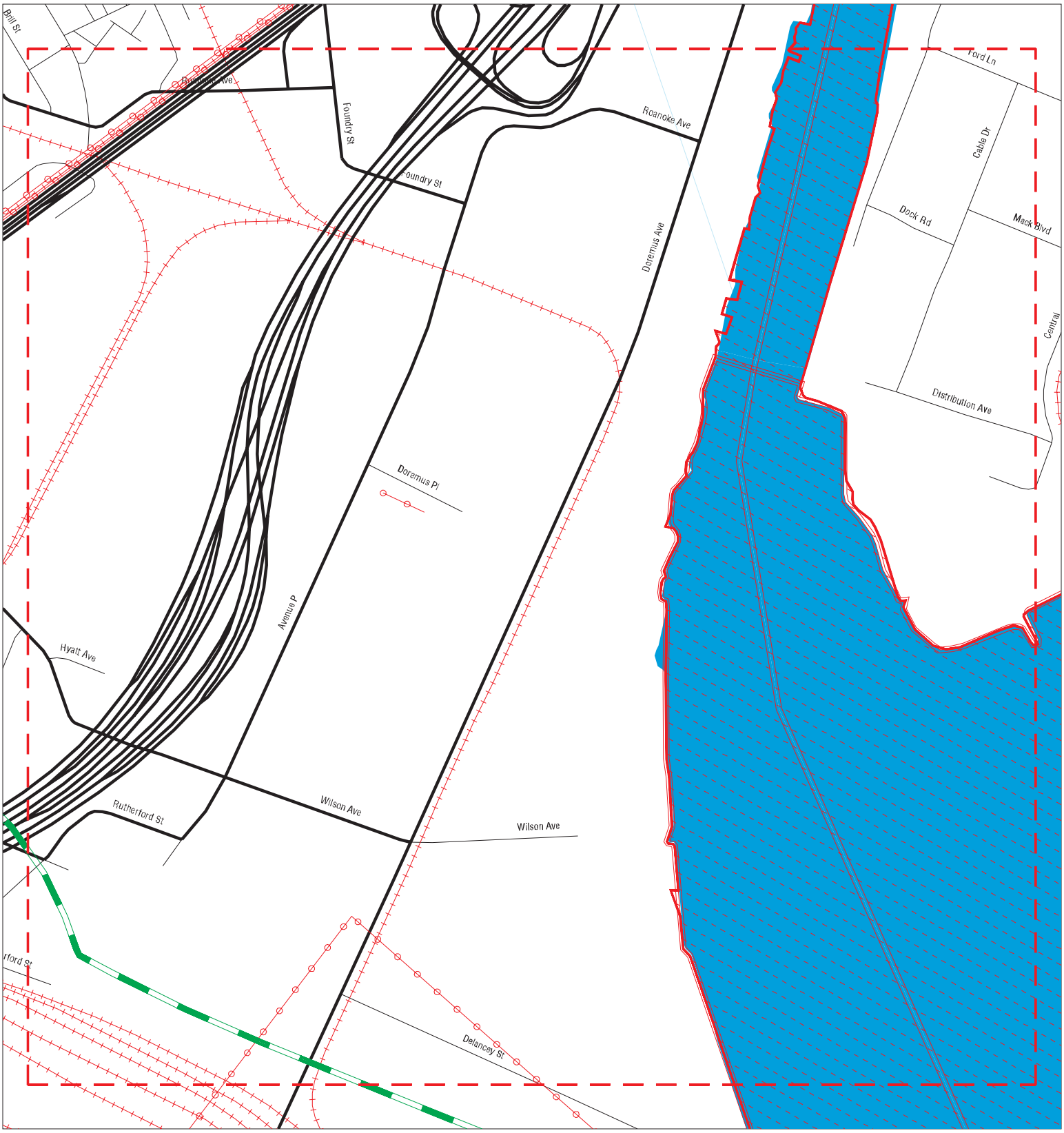

SITE NAME: NJTA OPS T3820	CLIENT: Dresdner Robin Env. Mgmt. Inc.
ADDRESS: NJTA Hudson County Extension	CONTACT: Rich Mailhot
CITY/STATE: Jersey City NJ	INQUIRY #: 6481224.2s
ZIP: 07305	DATE: 05/06/21

Copyright © 2021 EDR, Inc. © 2015 TomTom Rel. 2015.

MAPPED SITES SUMMARY - FOCUS MAP 4

Target Property:
NJTA HUDSON COUNTY EXTENSION
JERSEY CITY, NJ 07305

MAP ID / FOCUS MAP	SITE NAME	ADDRESS	DATABASE ACRONYMS	DIST (ft. & mi.) DIRECTION

NO MAPPED SITES FOUND

Focus Map - 5 - 6481224.2s

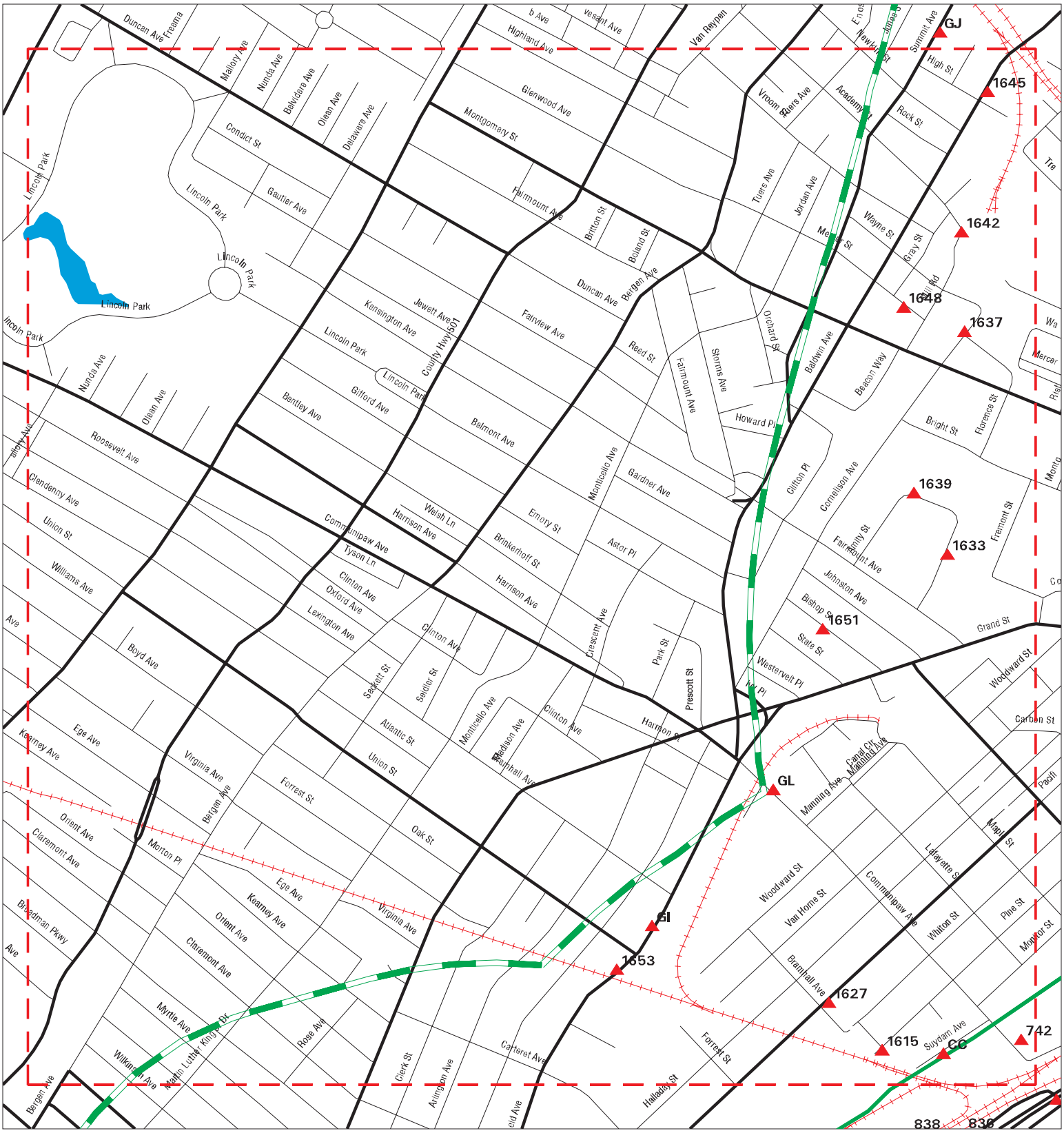

Sites
Target Property
Search Buffer
Focus Map - No Sites
Focus Map - Sites
Power Line
Pipe Line
National Priority List Sites
Dept. Defense Sites
Indian Reservations BIA

0 1/8 1/4 Miles

SITE NAME: NJTA OPS T3820	CLIENT: Dresdner Robin Env. Mgmt. Inc.
ADDRESS: NJTA Hudson County Extension	CONTACT: Rich Mailhot
CITY/STATE: Jersey City NJ	INQUIRY #: 6481224.2s
ZIP: 07305	DATE: 05/06/21

Copyright © 2021 EDR, Inc. © 2015 TomTom Rel. 2015.

MAPPED SITES SUMMARY - FOCUS MAP 5

Target Property:
NJTA HUDSON COUNTY EXTENSION
JERSEY CITY, NJ 07305

MAP ID / FOCUS MAP	SITE NAME	ADDRESS	DATABASE ACRONYMS	DIST (ft. & mi.) DIRECTION
742 / 5	T & A BUS CO	COMMUNIPAW/SUDAM	NJ Release	TP
CC748 / 5	VACANT LOT AT	FOOT OF SUYDAM AVE	NJ Release	TP
CC1608 / 5	BAKER SEALANTS & COA	234 SUYDAM AVE	NJ UST, NJ ISRA	23 0.004 NNW
1615 / 5	J & D TRANSPORTATION	130 PINE STREET	NJ ISRA	285 0.054 NNW
1627 / 5	HARRY MATSIL & SONS	230 PACIFIC AVENUE	NJ ISRA	796 0.151 NW
1633 / 5	W Y INDUSTRIES	115 AMITY ST	NJ SHWS, NJ ENG CONTROLS, NJ INST CONTRO..	950 0.180 West
1637 / 5	BOOKBINDERS INCORPOR	245 CORNELISON AVENU	NJ SHWS, NJ ISRA	1234 0.234 WNW
1639 / 5	UNIPORT COMPANY INCO	55 AMITY STREET	NJ ISRA	1282 0.243 WNW
1642 / 5	MAC MILLAN BLOEDEL C	ACADEMY ST & MILL RD	NJ HIST HWS, NJ HIST LUST, NJ UST, NJ BR...	1458 0.276 WNW
1645 / 5	SCOTT PRINTING CORP	190 BALDWIN AVE	NJ HIST LUST, NJ UST, NJ Release, RCRA N...	1523 0.288 WNW
1648 / 5	DOHRMAN PRINTING CO	47 MILL RD	NJ UST, FINDS, NJ ISRA	1718 0.325 WNW
1651 / 5	73-85 BISHOP ST	73 TO 85 BISHOP ST	NJ UST, NJ ISRA	1832 0.347 West
1653 / 5	GUILDCREST CORPORATI	935 GARFIELD AVENUE	NJ Release, NJ ISRA	1969 0.373 NW
GI1654 / 5	FOUR STAR PLASTICS I	965 GARFIELD AVENUE	NJ ISRA	1998 0.378 NW
GI1657 / 5	METROPOLITAN TELETRO	975 GARFIELD AVE	NJ HIST HWS, NJ ENG CONTROLS, NJ BROWNFI..	2036 0.386 NW
GL1663 / 5	COLUMBIA PAINTED LAB	452 COMMUNIPAW AVE	NJ UST, NJ SPILLS, NJ ISRA	2305 0.437 West
GL1664 / 5	N SUMERGRADE & SONS	449 COMMUNIPAW AVE	NJ UST, NJ ISRA	2332 0.442 West

Focus Map - 6 - 6481224.2s

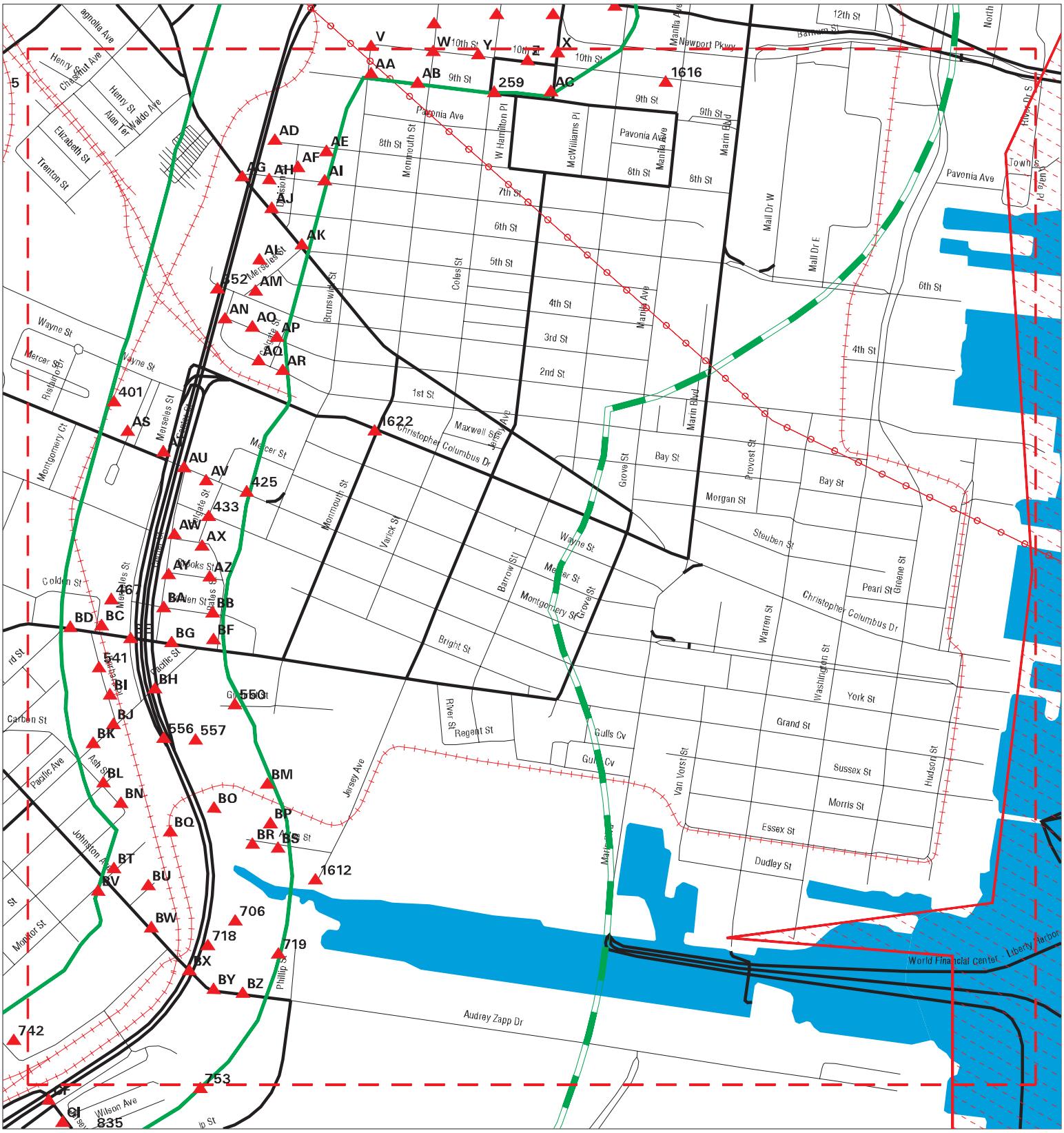

SITE NAME: NJTA OPS T3820	CLIENT: Dresdner Robin Env. Mgmt. Inc.
ADDRESS: NJTA Hudson County Extension	CONTACT: Rich Mailhot
CITY/STATE: Jersey City NJ	INQUIRY #: 6481224.2s
ZIP: 07305	DATE: 05/06/21

Copyright © 2021 EDR, Inc. © 2015 TomTom Rel. 2015.

MAPPED SITES SUMMARY - FOCUS MAP 6

Target Property:
NJTA HUDSON COUNTY EXTENSION
JERSEY CITY, NJ 07305

MAP ID / FOCUS MAP	SITE NAME	ADDRESS	DATABASE ACRONYMS	DIST (ft. & mi.) DIRECTION
W187 / 6	NJDEP	MONMOUTH ST & 10TH S	FINDS	TP
W188 / 6	ON ROADSIDE	MONMOUTH & 10TH	NJ Release	TP
W189 / 6	NJDEP	MONMOUTH ST & 10TH S	NJ NJEMS	TP
W190 / 6		361 10TH ST.	NJ Release	TP
W191 / 6		361 10TH ST	NJ Release	TP
X192 / 6	NJDEPE - SITE 165	JERSEY AVE & AETNA S	FINDS, ECHO	TP
X193 / 6	NJDEPE - SITE 185	JERSEY AVE & AETNA S	FINDS, ECHO	TP
W194 / 6	ASSURED QUALITY MANA	345 10TH ST	NJ NJEMS	TP
W195 / 6	A1 SELF STORAGE	345 10TH ST	NJ NJEMS	TP
W196 / 6	ASSURED QUALITY MANA	345 10TH ST	FINDS	TP
W197 / 6	A1 SELF STORAGE	345 10TH ST	FINDS	TP
W198 / 6	ON ROADWAY	10TH + MONMOUTH	NJ Release	TP
Y199 / 6	REVETMENT HOUSE	310 10TH ST	FINDS	TP
Y200 / 6	REVETMENT HOUSE	310 10TH ST	NJ SHWS, NJ ENG CONTROLS, NJ NJEMS, NJ A...	TP
X201 / 6	TUNNEL PLAZA INC	726 JERSEY AVE	FINDS, ECHO	TP
X202 / 6	EXXON MOBIL CORP 355	726 JERSEY AVE	NJ RGA LUST	TP
X203 / 6	EXXON SERVICE STATIO	726 JERSEY AVE & 12	NJ HIST LUST	TP
X204 / 6	NEW JERSEY SERVICE S	726-46 JERSEY AVE	EDR Hist Auto	TP
X205 / 6	TUNNEL PLAZA INC	726 JERSEY AVE	NJ MANIFEST	TP
X206 / 6		726 JERSEY AVE	NJ Release	TP
X207 / 6		726 JERSEY AVE	NJ SPILLS	TP
X208 / 6	NEWPORT AUTO SERVICE	726 JERSEY AVE	NJ SHWS, NJ INST CONTROL, NJ Release	TP
X209 / 6	EXXON SERVICE STATIO	726 JERSEY AVE	FINDS	TP
X210 / 6	EXXON SVC STATION 3-	726 JERSEY AVE	NJ Release	TP
X211 / 6	EXXON R/S 35500	726 JERSEY AVE	NJ RGA HWS	TP
X212 / 6	EXXON STATION #35500	726 JERSEY AVE	NJ SPILLS	TP
X213 / 6	TUNNEL PLAZA INC	726 JERSEY AVE	RCRA NonGen / NLR	TP
X214 / 6	NEWPORT AUTO SERVICE	726 JERSEY AVE	NJ RGA LUST	TP
X215 / 6	NEWPORT AUTO SERVICE	726 JERSEY AVE & 12T	NJ HIST HWS, NJ LUST, NJ UST, NJ NJEMS, ...	TP
Y216 / 6		313 10TH ST	NJ Release	TP
Y217 / 6	ON ROADWAY	COLES/10TH ST	NJ SPILLS	TP
Z218 / 6	EMBANKMENT HOUSE	270 10TH ST	FINDS	TP
Z219 / 6	EMBANKMENT HOUSE	270 10TH ST	NJ SHWS, NJ ENG CONTROLS, NJ NJEMS, NJ A...	TP
Y220 / 6	FERRARO TRANSPORTATI	305 10TH ST	FINDS	TP
Y221 / 6	FERRARO TRANSPORTATI	305 10TH ST	NJ NJEMS	TP
Y222 / 6	FERRARO TRANSPORTATI	305 TENTH ST	NJ UST	TP
X223 / 6	GARDEN PRESCHOOL PRO	242 10TH ST	FINDS	TP
X224 / 6	GARDEN PRESCHOOL PRO	242 10TH ST	NJ NJEMS	TP
Z225 / 6	273 273 1/2 10TH STR	273 273 10TH ST	FINDS	TP

MAPPED SITES SUMMARY - FOCUS MAP 6

Target Property:
NJTA HUDSON COUNTY EXTENSION
JERSEY CITY, NJ 07305

MAP ID / FOCUS MAP	SITE NAME	ADDRESS	DATABASE ACRONYMS	DIST (ft. & mi.) DIRECTION
Z226 / 6	273 273 1/2 10TH STR	273 273 10TH ST	NJ NJEMS	TP
X227 / 6	SEABOARD TERMINAL	JERSEY & 10TH AVE	NJ Release	TP
W228 / 6	ALARIS HEALTH AT HAM	525 MONMOUTH ST	NJ AIRS	TP
AA229 / 6	AMERICAN RAILWAY EXP	262 BRUNSWICK ST	FINDS	TP
AA230 / 6	AMERICAN RAILWAY EXP	262 BRUNSWICK ST	NJ NJEMS	TP
AA231 / 6	380 9TH STREET GRD W	380 9TH ST	NJ RGA HWS	TP
AA232 / 6	380 9TH STREET GROUN	380 9TH ST	NJ SHWS, NJ NJEMS, NJ SPILLS	TP
AA233 / 6	TAILORED KITCHEN COM	380 9TH STREET	US AIRS	TP
AA234 / 6	TAILORED KITCHEN COM	380 9TH ST	FINDS, ECHO	TP
AA235 / 6	380 9TH STREET GRD W	380 9TH STREET	NJ ISRA	TP
AA236 / 6	NINTH STREET TWO URB	372 9TH ST	FINDS	TP
AA237 / 6	NINTH STREET TWO URB	372 9TH ST	ECHO	TP
AA238 / 6	NINTH STREET TWO URB	372 9TH ST	RCRA-LQG	TP
AA239 / 6	360 NINTH STREET	364 9TH STREET	FINDS	TP
AA240 / 6	360 9 STREET LLC	364 9TH ST	RCRA NonGen / NLR	TP
AA241 / 6	360 9 STREET LLC	364 9TH ST	FINDS, ECHO	TP
AA242 / 6	360 NINTH STREET	364 9TH STREET	NJ NPDES	TP
AA243 / 6		364 9 TH STREET	NJ Release	TP
AA244 / 6	360 NINTH STREET	364 9TH STREET	ECHO	TP
AA245 / 6		360 9TH STREET	NJ Release	TP
AA246 / 6	9TH STREET TWO URBAN	360 9TH ST	FINDS	TP
AA247 / 6	RESEARCH & MFG CORPO	360 9TH ST	NJ SHWS, NJ HIST HWS, NJ ENG CONTROLS, N...	TP
AA248 / 6	RESEARCH & MFG CORPO	360 9TH ST	NJ RGA HWS	TP
AA249 / 6	RESEARCH & MFG CORPO	360 9TH ST	NJ UST, NJ ISRA	TP
AB250 / 6		332 9TH ST	NJ Release	TP
AB251 / 6	PAIN MANAGEMENT & RE	330 9TH ST	NJ NJEMS	TP
AB252 / 6	PAIN MANAGEMENT & RE	330 9TH ST	FINDS	TP
AB253 / 6	ALARIS HEALTH DIALYS	328 9TH ST	FINDS	TP
AB254 / 6	RODRIGUEZ EILEEN	322 9TH ST	NJ NJEMS	TP
AB255 / 6	RODRIGUEZ EILEEN	322 9TH ST	FINDS	TP
AC256 / 6	703 JERSEY AVENUE	703 JERSEY AVE	NJ SHWS	TP
AC257 / 6	703 JERSEY AVENUE	703 JERSEY AVE	NJ NJEMS	TP
AC258 / 6		703 JERSEY AVE	NJ Release	TP
259 / 6		288 9TH STREET	NJ Release	TP
AD260 / 6	J J D AUTO BODY INC	744-8 COMMUNIPAW AVE	RCRA NonGen / NLR	TP
AD261 / 6	ROADSIDE	8TH ST & DIVISION	NJ Release	TP
AE262 / 6	385 8TH STREET JERSE	385 8TH ST	NJ SHWS, NJ NJEMS	TP
AE263 / 6	385 8TH STREET JERSE	385 8TH ST	FINDS	TP
AE264 / 6		385 8TH STREET	NJ Release	TP

MAPPED SITES SUMMARY - FOCUS MAP 6

Target Property:
NJTA HUDSON COUNTY EXTENSION
JERSEY CITY, NJ 07305

MAP ID / FOCUS MAP	SITE NAME	ADDRESS	DATABASE ACRONYMS	DIST (ft. & mi.) DIRECTION
AE265 / 6	HUDSON COUNTY CHROMA	383 8TH ST	NJ RGA HWS	TP
AE266 / 6	COPR SITE 77 (GLEN S	383 EIGHTH ST	RCRA-VSQG	TP
AE267 / 6	HUDSON CNTY CHROMATE	383 8TH ST	NJ NJEMS	TP
AE268 / 6	HUDSON CNTY CHROMATE	383 8TH ST	FINDS	TP
AE269 / 6	HUDSON COUNTY CHROMA	383 8TH ST	NJ SHWS, NJ HIST HWS, NJ BROWNFIELDS, NJ...	TP
AE270 / 6	TIERRA SOLUTIONS INC	383 EIGHTH ST	FINDS, ECHO	TP
AE271 / 6	MODERN VILLAGE DEVEL	381 8TH ST	NJ NJEMS	TP
AE272 / 6	HUDSON CNTY CHROMATE	379 381 8TH ST	FINDS	TP
AE273 / 6	HUDSON COUNTY CHROMA	379 381 8TH ST	NJ RGA HWS	TP
AE274 / 6	MODERN VILLAGE DEVEL	381 8TH ST	RCRA NonGen / NLR	TP
AE275 / 6	MODERN VILLAGE DEVEL	381 8TH ST	FINDS, ECHO	TP
AE276 / 6	HUDSON CNTY CHROMATE	379 381 8TH ST	NJ NJEMS	TP
AE277 / 6	HUDSON COUNTY CHROMA	379 381 8TH ST	NJ SHWS	TP
AF278 / 6	TIFA LIMITED	50 DIVISION AVE	NJ SHWS	TP
AF279 / 6	TIFA LIMITED	50 DIVISION AVE	NJ RGA HWS	TP
AF280 / 6		34 DIVISION ST	NJ Release	TP
AF281 / 6	PAUL BUCCI PLUMBING	29 31 DIVISION ST	NJ NJEMS	TP
AF282 / 6	PAUL BUCCI PLUMBING	29 31 DIVISION ST	FINDS	TP
AF283 / 6	IN FRONT OF	394 7TH ST	NJ SPILLS	TP
AF284 / 6	PAUL BUCCI PLUMBING	29-31 DIVISION ST	NJ UST, NJ ISRA	TP
AF285 / 6	29-31 DIVISION ST	29-31 DIVISION ST	NJ UST	TP
AG286 / 6		NEWARK AVE & 7TH ST	NJ Release	TP
AF287 / 6		392 7TH ST	NJ Release	TP
AG288 / 6	CADILLAC LIMO RENTIN	403 7TH ST	NJ NJEMS	TP
AG289 / 6	CADILLAC LIMO RENTIN	403 7TH ST	FINDS	TP
AH290 / 6		401 7 TH ST	NJ Release	TP
AF291 / 6	ON ROADWAY:	7TH & DIVION ST	NJ SPILLS	TP
AH292 / 6		399 7TH ST	NJ Release	TP
AF293 / 6		397 7TH ST	NJ Release	TP
AI294 / 6		374-376 7TH ST	NJ Release	TP
AI295 / 6	ART MOVING CO	374 7TH ST	FINDS	TP
AI296 / 6	ART MOVING CO	374 7TH ST	NJ NJEMS	TP
AF297 / 6		393 7TH ST	NJ Release	TP
AF298 / 6		391 7TH ST	NJ Release	TP
AF299 / 6	FRANK J VERGA	389 SEVENTH ST	NJ SHWS, NJ ENG CONTROLS, NJ INST CONTRO...	TP
AF300 / 6	FRANK J VERGA	389 7TH ST	NJ SHWS, NJ Release	TP
AF301 / 6	FRANK J VERGA	389 7TH ST	NJ BROWNFIELDS, NJ NJEMS, FINDS	TP
AF302 / 6	JERSEY CITY WASHING	389 7TH	EDR Hist Cleaner	TP
AF303 / 6	ON ROADWAY	389 7TH ST	NJ SPILLS	TP

MAPPED SITES SUMMARY - FOCUS MAP 6

Target Property:
NJTA HUDSON COUNTY EXTENSION
JERSEY CITY, NJ 07305

MAP ID / FOCUS MAP	SITE NAME	ADDRESS	DATABASE ACRONYMS	DIST (ft. & mi.) DIRECTION
AF304 / 6	FRANK J VERGA	389 SEVENTH ST	NJ UST	TP
AF305 / 6	ZIGGYS AUTO BODY INC	379 385 7TH ST	FINDS	TP
AF306 / 6	ZIGGYS AUTO BODY INC	379 385 7TH ST	NJ NJEMS	TP
AF307 / 6	MASCOLINO LOUIS	381 7TH	EDR Hist Auto	TP
AF308 / 6	ZIGGY'S AUTO BODY	379-385 7TH STREET	NJ AIRS	TP
AF309 / 6		18 DIVISION ST	NJ Release	TP
AI310 / 6		377 7TH ST	NJ Release	TP
AI311 / 6		377 7TH STREET	NJ Release	TP
AG312 / 6		400 NEWARK AVE	NJ Release	TP
AF313 / 6		19 DIVISION ST	NJ Release	TP
AH314 / 6	SOUTHERN PATRICK	17 19 DIVISION ST	NJ NJEMS	TP
AH315 / 6	17 19 DIVISION STREE	17 19 DIVISION ST	NJ SHWS, NJ ENG CONTROLS, NJ INST CONTRO.	TP
AH316 / 6		17 DIVISION ST	NJ Release	TP
AG317 / 6		394 NEWARK AVE	NJ Release	TP
AH318 / 6		389 NEWARK AVE	NJ Release	TP
AJ319 / 6	DESIMON AUTO BODY	380 NEWARK AVE	NJ VCP	TP
AJ320 / 6	DESIMON AUTO BODY IN	380 NEWARK AVE	FINDS, ECHO	TP
AJ321 / 6	380 NEWARK REALTY UR	380 NEWARK AVE	RCRA-LQG, FINDS, ECHO	TP
AJ322 / 6	DESIMON AUTO BODY	380 NEWARK AVE	NJ RGA HWS	TP
AJ323 / 6	380 NEWARK AVENUE	380 NEWARK AVE	NJ NJEMS	TP
AJ324 / 6	DESIMON AUTO BODY	380 NEWARK AVE	NJ SHWS, NJ ENG CONTROLS, NJ NJEMS	TP
AJ325 / 6	DE SIMON AUTO BODY I	380 NEWARK AVE	RCRA-VSQG, NJ AIRS, NJ MANIFEST	TP
AJ326 / 6		380 NEWARK AVE	NJ Release	TP
AJ327 / 6		380 NEWARK AVE	NJ Release	TP
AJ328 / 6	DESIMON AUTO BODY	380 NEWARK AVE	NJ UST, NJ BROWNFIELDS, NJ NJEMS	TP
AJ329 / 6	ROSEMONT PROPERTIES	361 NEWARK AVE	NJ NJEMS	TP
AJ330 / 6	ROSEMONT PROPERTIES	361 NEWARK AVE	FINDS	TP
AJ331 / 6	JERSEY CITY FIREHOUS	355 NEWARK AVE	NJ SPILLS	TP
AJ332 / 6	JERSEY CITY FIRE DEP	355 NEWARK AVE	NJ RGA HWS	TP
AJ333 / 6	JERSEY CITY FIRE DEP	355 NEWARK AVE	NJ HIST LUST, NJ UST	TP
AJ334 / 6	JERSEY CITY FIRE DEP	355 NEWARK AVE	NJ NJEMS	TP
AJ335 / 6		355 NEWARK AVENUE	NJ Release	TP
AJ336 / 6	JERSEY CITY FIRE DEP	355 NEWARK AVE	FINDS	TP
AJ337 / 6	JERSEY CITY FIRE DEP	355 NEWARK AVE	NJ SHWS, NJ SPILLS	TP
AJ338 / 6	MONACO LOCK CO	339 345 NEWARK AVE	NJ SHWS	TP
AJ339 / 6	MONACO LOCK CO	339 TO 345 NEWARK AV	NJ UST	TP
AJ340 / 6	MONACO LOCK CO INC	339 345 NEWARK AVE	NJ NJEMS	TP
AJ341 / 6	MONACO LOCK CO	339 345 NEWARK AVE	NJ RGA HWS	TP
AK342 / 6	B & S RADIATOR REPAI	340 NEWARK AVE	EDR Hist Auto	TP

MAPPED SITES SUMMARY - FOCUS MAP 6

Target Property:
NJTA HUDSON COUNTY EXTENSION
JERSEY CITY, NJ 07305

MAP ID / FOCUS MAP	SITE NAME	ADDRESS	DATABASE ACRONYMS	DIST (ft. & mi.) DIRECTION
AK343 / 6	PALMACCIO FRANK	NEWARK AVE	NJ NJEMS	TP
AK344 / 6	PALMACCIO FRANK	NEWARK AVE	FINDS	TP
AL345 / 6	JERSEY CITY MARY BEN	3RD ST & MERSELES ST	NJ SHWS, NJ NJEMS	TP
AL346 / 6	FALESTO BROTHERS INC	200 MERSELES ST	FINDS	TP
AL347 / 6	FALESTO BROS	200 MERSELES ST	NJ UST	TP
AL348 / 6	FALESTO BROTHERS	200 MERSELES STREET	NJ HIST LUST	TP
AL349 / 6	FALESTO BROTHERS INC	200 MERSELES ST	NJ SHWS, NJ LUST, NJ ENG CONTROLS, NJ IN...	TP
AL350 / 6	JERSEY CITY BD OF ED	182 196 MERSELES ST	FINDS, ECHO	TP
AL351 / 6	JERSEY CITY BD OF ED	182 196 MERSELES ST	NJ NJEMS	TP
352 / 6	JEWEL ELECTRIC SUPPL	455 3RD ST	FINDS	TP
AM353 / 6	VALERIE MORRIS/C.A.S	182 MERSELES STREET	NJ Release	TP
AM354 / 6	JERSEY CITY SCHOOL D	182 MERSELES ST	HIST FTTS	TP
AM355 / 6	FAMILY FRIENDLY CENT	182 MERSELES STREET	NJ HIST LUST	TP
AM356 / 6	PUBLIC SCHOOL 5	182 MERSELES ST	RCRA NonGen / NLR	TP
AM357 / 6	JERSEY CITY SCHOOL 5	182 MERSELES ST	NJ UST	TP
AM358 / 6	JERSEY CITY SCHOOL D	182 MERSELES ST	FTTS	TP
AM359 / 6	JERSEY CITY MARY BEN	3RD ST & MERSELES ST	FINDS	TP
AM360 / 6		3RD ST	NJ Release	TP
AM361 / 6	HOME LAUNDRY SERVICE	419 3RD ST	NJ NJEMS	TP
AM362 / 6	HOME LAUNDRY SERVICE	419 3RD ST	FINDS	TP
AN363 / 6		SECOND ST & MERSELES	NJ Release	TP
AN364 / 6		SECOND ST & MERSELES	NJ Release	TP
AN365 / 6		482 SECOND ST.	NJ Release	TP
AO366 / 6		464 2ND ST	NJ SPILLS	TP
AO367 / 6		464 2ND ST	NJ SPILLS	TP
AO368 / 6	MERSELES STREET OIL	462 2ND ST	NJ NJEMS, NJ Release	TP
AO369 / 6	MERSELES STREET OIL	462 2ND ST	FINDS	TP
AO370 / 6	JV ENTERPRISES	454 2ND ST	NJ SHWS, NJ NJEMS	TP
AO371 / 6	JV ENTERPRISES	454 2ND ST	FINDS	TP
AO372 / 6	SUNSET STEMSHP LDRY	446 SECOND STREET	EDR Hist Cleaner	TP
AO373 / 6	SARGISOFF EXPORT COR	457 2ND ST	FINDS	TP
AO374 / 6	SARGISOFF EXPORT COR	457 2ND ST	NJ NJEMS	TP
AO375 / 6		457 2ND ST	NJ Release	TP
AO376 / 6	BRUNO & CHICONELLI	432 2ND ST	NJ SHWS, NJ NJEMS, NJ Release	TP
AO377 / 6		432 2 ND STREET	NJ Release	TP
AO378 / 6	BRUNO & CHICONELLI L	432 2ND ST	NJ RGA HWS	TP
AO379 / 6	BRUNO & CHICONELLI	432 2ND ST	FINDS	TP
AP380 / 6		430 SECOND ST	NJ Release	TP
AO381 / 6	CRESCENT COURT CONDO	443 2ND ST	NJ NJEMS, NJ Release	TP

MAPPED SITES SUMMARY - FOCUS MAP 6

Target Property:
NJTA HUDSON COUNTY EXTENSION
JERSEY CITY, NJ 07305

MAP ID / FOCUS MAP	SITE NAME	ADDRESS	DATABASE ACRONYMS	DIST (ft. & mi.) DIRECTION
AO382 / 6	CRESCENT COURT CONDO	443 2ND ST	FINDS	TP
AP383 / 6	AREA OF	102 COLGATE ST/APT 3	NJ Release	TP
AP384 / 6	100 102 COLGATE STRE	100 102 COLGATE ST	NJ SHWS, NJ NJEMS	TP
AP385 / 6	100 102 COLGATE STRE	100 102 COLGATE ST	FINDS	TP
AP386 / 6		100-102 COLGATE ST	NJ Release	TP
AQ387 / 6	MERSELES STREET PROP	426 430 1ST ST	NJ SHWS, NJ NJEMS, FINDS	TP
AQ388 / 6	MERSELES STREET PROP	426 430 1ST ST	NJ RGA HWS	TP
AQ389 / 6		426-430 FIRST ST & 4	NJ Release	TP
AQ390 / 6	MERSELES STREET PROP	426-430 FIRST ST	NJ ENG CONTROLS, NJ INST CONTROL	TP
AQ391 / 6		IN FRONT OF 416 FIRS	ERNS	TP
AQ392 / 6	MERSELES STREET PROP	426-430 1ST ST & 430	NJ VCP	TP
AQ393 / 6		414 FIRST STREET	NJ Release	TP
AQ394 / 6	AREA OF	1ST+COLGATE STS	NJ SPILLS	TP
AQ395 / 6	IN AREA OF	COLGATE ST & 1ST ST	NJ Release	TP
AQ396 / 6	CONRAIL PROPERTY FOR	401 415 1ST ST	NJ NJEMS	TP
AR397 / 6	MARIAN TOWERS APARTM	400 1ST ST	NJ NJEMS, NJ AIRS	TP
AR398 / 6	MARIAN TOWERS APARTM	400 1ST ST	FINDS	TP
AR399 / 6	NJDOT -MAINENANCE YA	401 RTS 1 & 9 (TONNE	ICIS, FINDS, ECHO	TP
AR400 / 6	FORMER CONRAIL PROPE	401-415 FIRST STREET	NJ SHWS, NJ ENG CONTROLS, NJ INST CONTRO.	TP
401 / 6	CONRAIL CORP MONTGOM	MONTGOMERY ST & NEW	FINDS	TP
AS402 / 6		17 CHOPIN CT	NJ SPILLS	TP
AS403 / 6		7 CHOPIN CT	NJ SPILLS	TP
AS404 / 6	CONRAIL CORP	CHOPIN CT & MONTOGOM	FINDS	TP
AS405 / 6	CONRAIL CORP	CHOPIN CT & MONTOGOM	NJ NJEMS	TP
AT406 / 6	ON ROADWAY	MONTGOMERY/MERSELES	NJ SPILLS	TP
AT407 / 6	BADILLO KELLY & NEGR	87 MERSELES ST	NJ NJEMS	TP
AT408 / 6	BADILLO KELLY & NEGR	87 MERSELES ST	FINDS	TP
AT409 / 6	CONSOLIDATED RAIL CO	MONTGOMERY ST & NEW	NJ SHWS, NJ BROWNFIELDS, NJ NJEMS	TP
AU410 / 6	A AMBROSIA JR TRUCKI	CENTER ST & MONTGOME	FINDS	TP
AU411 / 6	SUPER SERVICE MVA	MONTGOMERY ST & CENT	FINDS	TP
AU412 / 6	KUKIELSKI S	431 MONTGOMERY	EDR Hist Auto	TP
AV413 / 6	N SIPERSTEIN INC @ S	415 MONTGOMERY ST	FINDS	TP
AV414 / 6	KUKIELSKI S	415 MONTGOMERY	EDR Hist Auto	TP
AV415 / 6	N SIPERSTEIN INC @ S	415 MONTGOMERY ST	NJ NJEMS	TP
AV416 / 6		415 MONTGOMERY ST	NJ SPILLS	TP
AV417 / 6	391 413 MONTGOMERY S	391 413 MONTGOMERY S	NJ SHWS, NJ ENG CONTROLS, NJ INST CONTRO.	TP
AV418 / 6	KUKIELSKI S	436 MONTGOMERY	EDR Hist Auto	TP
AV419 / 6	MC FADDEN CHARLES	409 MONTGOMERY ST	EDR Hist Auto	TP
AV420 / 6	PALMER LAUNDRY INC	395-7 MONTGOMERY ST	EDR Hist Cleaner	TP

MAPPED SITES SUMMARY - FOCUS MAP 6

Target Property:
NJTA HUDSON COUNTY EXTENSION
JERSEY CITY, NJ 07305

MAP ID / FOCUS MAP	SITE NAME	ADDRESS	DATABASE ACRONYMS	DIST (ft. & mi.) DIRECTION
AV421 / 6		391-413 MONTGOMERY S	NJ Release	TP
AV422 / 6	MONTGOMERY GATEWAY E	383 389 MONTGOMERY S	NJ NJEMS	TP
AV423 / 6	MONTGOMERY GATEWAY E	383 389 MONTGOMERY S	FINDS	TP
AV424 / 6	MONTGOMERY GATEWAY E	383 389 MONTGOMERY S	NJ SHWS	TP
425 / 6	B & C AUTO REPAIR CO	398 MONTGOMERY	EDR Hist Auto	TP
AV426 / 6	JERSEY CITY BD OF ED	35 COLGATE ST	RCRA NonGen / NLR	TP
AV427 / 6		35 COLGATE STREET	NJ Release	TP
AV428 / 6	JERSEY CITY BD OF ED	35 COLGATE STREET	FINDS, ECHO	TP
AV429 / 6	JAMES J FERRIS HIGH	35 COLGATE ST	NJ RGA HWS	TP
AV430 / 6	JAMES FERRIS HIGH SC	35 COLGATE STREET	PA MANIFEST	TP
AV431 / 6	JAMES J FERRIS HIGH	35 COLGATE ST	NJ HIST HWS, NJ LUST, NJ UST, NJ ENG CON...	TP
AV432 / 6	JERSEY CITY BD OF ED	35 COLGATE ST	NJ SHWS, NJ HIST LUST, NJ NJEMS, NJ Rele...	TP
433 / 6	AREAS OF MONTGOMERY	COLGATE ST & YORK AV	NJ Release	TP
AW434 / 6		52 CENTER STREET	NJ Release	TP
AW435 / 6		218 BRIGHT ST	NJ Release	TP
AW436 / 6		50-52 CENTER ST	NJ Release	TP
AW437 / 6		50 CENTER ST	NJ Release	TP
AW438 / 6	UNDER TURNPIKE OVERP	FENTER & BRIGHT	NJ Release	TP
AW439 / 6		1 COLGATE ST	NJ Release	TP
AW440 / 6		1 COLGATE AND YORK	NJ SPILLS	TP
AW441 / 6	D AMATO D L	47 CENTER	EDR Hist Auto	TP
AX442 / 6	TALON PAINT PRODUCTS	207 BRIGHT STREET	FINDS	TP
AX443 / 6		207 BRIGHT ST	NJ Release	TP
AX444 / 6	TALON PAINT PRODUCTS	205 BRIGHT ST	FINDS, ECHO	TP
AX445 / 6	TALON PAINT PRODUCTS	205 BRIGHT ST	NJ RGA LUST	TP
AX446 / 6	TALON PAINT PRODUCTS	205 BRIGHT ST	NJ RGA HWS	TP
AX447 / 6		205-207 BRIGHT ST	NJ SPILLS	TP
AX448 / 6	TALON PAINT PRODUCTS	205 BRIGHT ST	NJ SHWS, NJ HWS RE-EVAL, NJ LUST, NJ UST...	TP
AX449 / 6		205 BRIGHT ST	NJ Release	TP
AX450 / 6	TALON PAINT COMPANY	205 BRIGHT ST	NJ HIST LUST	TP
AX451 / 6	TALON PAINT PRODUCTS	205 BRIGHT ST	RCRA-VSQG	TP
AX452 / 6	TALON PAINT PRODUCTS	205 BRIGHT ST	NJ NJEMS	TP
AW453 / 6	ORANGE AUTOMOTIVE	43 45 S CENTER ST	NJ RGA HWS	TP
AW454 / 6		40 CENTER ST	NJ SPILLS	TP
AY455 / 6	32 CENTER STREET	32 CENTER STREET	NJ BROWNFIELDS	TP
AZ456 / 6		24 BROOK STREET	NJ SPILLS	TP
AZ457 / 6	B&B EXCAVATING	20 BROOK ST	FINDS	TP
AZ458 / 6	B&B EXCAVATING	20 BROOK ST	NJ NJEMS	TP
AY459 / 6		30 CENTER ST	NJ Release	TP

MAPPED SITES SUMMARY - FOCUS MAP 6

Target Property:
NJTA HUDSON COUNTY EXTENSION
JERSEY CITY, NJ 07305

MAP ID / FOCUS MAP	SITE NAME	ADDRESS	DATABASE ACRONYMS	DIST (ft. & mi.) DIRECTION
AZ460 / 6	A MELUSO & SONS INC	17 23 BATES ST	NJ SHWS	TP
AZ461 / 6	ACME SANITATION CORP	7 BROOK ST	NJ NJEMS	TP
AZ462 / 6	PATRIOT CONTRACTING	19 21 BROOK ST	FINDS	TP
AZ463 / 6		21 BROOK ST	NJ Release	TP
AZ464 / 6	PATRIOT CONTRACTING	19 21 BROOK ST	NJ NJEMS, NJ Release	TP
AZ465 / 6	ACME SANITATION	7 BROOK ST	RCRA NonGen / NLR	TP
AZ466 / 6	ACME SANITATION	7 BROOK ST	FINDS, ECHO	TP
467 / 6	ON ROADWAY	MERSELES/COLDEN ST	NJ SPILLS	TP
BA468 / 6		18 CENTER ST	NJ Release	TP
BA469 / 6	18 CENTER STREET	18 CENTER ST	NJ SHWS, NJ NJEMS	TP
BA470 / 6	18 CENTER STREET	18 CENTER ST	FINDS	TP
BA471 / 6	15 CENTER AVENUE	15 CENTER AVE	NJ RGA HWS	TP
BB472 / 6		116 COLDEN STREET	NJ Release	TP
BB473 / 6	A MELUSO & SONS INC	17 BATES ST	FINDS	TP
BB474 / 6	A MELUSO & SONS INC	17 BATES ST	NJ LUST, NJ VCP, NJ Financial Assurance	TP
BB475 / 6	A MELUSO & SONS INC	17 BATES ST	NJ RGA LUST	TP
BB476 / 6	A MELUSO & SONS INC	17 BATES ST	NJ SHWS, NJ HIST HWS, NJ HIST LUST, NJ U...	TP
BB477 / 6		17-23 BATES ST	NJ Release	TP
BB478 / 6	A MELUSO & SONS INC	17 BATES ST	NJ RGA HWS	TP
BA479 / 6	AETNA SMELTING & REF	13 CENTER	LEAD SMELTERS	TP
BA480 / 6	13 CENTER STREET	13 CENTER STREET	NJ BROWNFIELDS	TP
BC481 / 6	AT INTERSECTION OF	GRAND ST & BARBER	NJ SPILLS	TP
BD482 / 6	MEYER CHARLES A	542 GRAND ST	EDR Hist Auto	TP
BD483 / 6	SCHOMBURG CHARTER SC	508 540 GRAND ST	NJ RGA HWS	TP
BC484 / 6	SCHOMBURG CHARTER SC	508 540 GRAND ST	NJ SHWS, NJ HIST HWS, NJ UST, NJ ENG CON...	TP
BC485 / 6	SCHOMBURG CHARTER SC	508-540 GRAND ST	NJ HIST LUST	TP
BC486 / 6	PROPOSED SCHOMBURG C	508-540 GRAND/177-19	NJ Release	TP
BC487 / 6		508 GRAND ST	NJ Release	TP
BC488 / 6	BELOVED COMMUNITY CH	508 GRAND ST	NJ NJEMS	TP
BC489 / 6	VACANT LOT	508-540 GRAND ST	NJ SPILLS	TP
BD490 / 6	LAFAYETTE VILLAGE RE	GRAND ST	NJ HIST HWS	TP
BC491 / 6	ROADWAY	GRAND & BARBARA PL	NJ Release	TP
BD492 / 6	VACANT LOT	508 TO 540 GRAND ST	NJ HIST LUST	TP
BC493 / 6	JERSEY CITY HOUSING	511 GRAND ST	FINDS	TP
BC494 / 6	511 GRAND STREET TOW	511 GRAND ST	NJ NJEMS	TP
BC495 / 6	LAFAYETTE VILLAGE RE	511 GRAND ST	NJ BROWNFIELDS, NJ AIRS	TP
BC496 / 6	LAFAYETTE VILLAGE RE	511 GRAND ST	NJ RGA HWS	TP
BE497 / 6	JERSEY CITY	LANNI PL & GRAND ST	FINDS	TP
BF498 / 6		JERSEY SITE PACIFIC	ERNS	TP

MAPPED SITES SUMMARY - FOCUS MAP 6

Target Property:
NJTA HUDSON COUNTY EXTENSION
JERSEY CITY, NJ 07305

MAP ID / FOCUS MAP	SITE NAME	ADDRESS	DATABASE ACRONYMS	DIST (ft. & mi.) DIRECTION
BG499 / 6	PACIFIC AUTO REPAIR	466 GRAND	EDR Hist Auto	TP
BE500 / 6	LIBERTY HARBOR NORTH	GRAND ST	FINDS	TP
BG501 / 6	GREZLO FREDK	464 GRAND	EDR Hist Auto	TP
BG502 / 6	BORICUA MOTORS INC	462 464 GRAND ST	FINDS	TP
BG503 / 6	BORICUA MOTORS INC	462 464 GRAND ST	NJ NJEMS	TP
BG504 / 6	460 GRAND STREET	460 GRAND ST	NJ SHWS, NJ NJEMS, NJ Release	TP
BG505 / 6	460 GRAND STREET	460 GRAND ST	FINDS	TP
BG506 / 6	PACIFIC AUTO REPAIR	456 GRAND	EDR Hist Auto	TP
BF507 / 6	SAFARI AUTO SALES IN	448 GRAND ST	FINDS	TP
BF508 / 6	CAPGAR AUTO	448 GRAND ST	NJ SPILLS	TP
BF509 / 6	SAFARI AUTO SALES IN	448 GRAND ST	NJ NJEMS	TP
BG510 / 6	SUNOCO SERVICE STATI	465 GRAND ST	RCRA NonGen / NLR	TP
BG511 / 6	SUNOCO #80000320-000	465 GRAND ST AND PAC	NJ HIST HWS, NJ LUST, NJ UST	TP
BG512 / 6	SUNOCO SERVICE STATI	465 GRAND ST	FINDS, ECHO	TP
BG513 / 6	SUNOCO 0006-9583	465 GRAND ST	NJ RGA HWS	TP
BG514 / 6	SUNOCO RETAIL SERVIC	465 GRAND ST	NJ AIRS	TP
BG515 / 6	SUNOCO RETAIL	465 GRAND ST	NJ NJEMS, NJ Release	TP
BG516 / 6	SUNOCO #80000320-000	465 GRAND ST AND PAC	NJ LUST	TP
BG517 / 6	SUNOCO 0006-9583	465 GRAND ST AND PAC	NJ RGA LUST	TP
BG518 / 6	SUNOCO S/S #0006-958	465 GRAND ST	NJ SHWS, NJ HIST LUST	TP
BG519 / 6	ABRAMS SERVICE STATI	465 GRAND ST	EDR Hist Auto	TP
BF520 / 6	PSE&G S WATERFRONT S	PACIFIC AVE & GRAND	FINDS	TP
BG521 / 6	ABRAMS STEVEN S	461-65 GRAND ST	EDR Hist Auto	TP
BF522 / 6	PSE&G COMPANY	PACIFIC AVE & GRAND	NJ RGA HWS	TP
BF523 / 6	SUPERFUND SITE	PACIFIC & GRANT ST	NJ Release	TP
BF524 / 6	ABRAMS SERVICE STATI	GRAND & PACIFIC	NJ SPILLS	TP
BF525 / 6	SUPERFUND SITE	PACIFIC & GRANT ST.	NJ Release	TP
BF526 / 6	PSE&G COMPANY	PACIFIC AVE & GRAND	NJ SHWS, NJ ENG CONTROLS, NJ BROWNFIELDS	TP
BF527 / 6	PSE&G SOUTH WATERFRO	GRAND ST & PACIFIC A	NJ AIRS	TP
BF528 / 6	ON ROADWAY	GRAND & PACIFIC	NJ SPILLS	TP
BF529 / 6	ABRAMS SERVICE STATI	GRAND ST AND PACIFIC	EDR Hist Auto	TP
BF530 / 6		PACIFIC ST & GRAND S	NJ SPILLS	TP
BF531 / 6	COLONY CLEANERS	436 GRAND ST	RCRA-VSQG, US AIRS, FINDS, ECHO	TP
BF532 / 6	DJ COLONY CLEANERS I	436 GRAND ST	EDR Hist Cleaner	TP
BF533 / 6		436 GRAND STREET	NJ Release	TP
BF534 / 6	BJ COLONY CLEANERS	436 GRAND ST	NJ AIRS, NJ DRYCLEANERS	TP
BF535 / 6	COLONY CLEANERS @ OL	436 GRAND ST	NJ NJEMS	TP
BF536 / 6	D.J. COLONY CLEANERS	436 GRAND ST	NJ VCP, NJ BROWNFIELDS	TP
BF537 / 6	PSE&G SO WATERFRONT	433 GRAND ST	RCRA NonGen / NLR, FINDS, ECHO	TP

MAPPED SITES SUMMARY - FOCUS MAP 6

Target Property:
NJTA HUDSON COUNTY EXTENSION
JERSEY CITY, NJ 07305

MAP ID / FOCUS MAP	SITE NAME	ADDRESS	DATABASE ACRONYMS	DIST (ft. & mi.) DIRECTION
BF538 / 6	PSE&G SOUTH WATERFRO	433 GRAND ST	PA MANIFEST	TP
BF539 / 6	PSE&G SO WATERFRONT	433 GRAND ST	NJ NJEMS, NJ MANIFEST	TP
BF540 / 6	SUNOCO STATION 6-958	GRAND ST & PACIFIC A	NJ Release	TP
541 / 6	ST. BENEDICTS CONVEN	65 BARBER ST	NJ SPILLS	TP
BH542 / 6	PPG INDUSTRIES INC	PACIFIC AVE PPG 159	FINDS	TP
BH543 / 6	PPG INDUSTRIES INC #	PACIFIC AVE	NJ NJEMS	TP
BH544 / 6	PPG INDUSTRIES INC #	PACIFIC AVE	NJ NJEMS	TP
BI545 / 6	JERSEY CITY HOUSING	32 BARBARA PL	FINDS	TP
BI546 / 6	JERSEY CITY HOUSING	32 BARBARA PL	NJ NJEMS, NJ AIRS	TP
BH547 / 6	BISHOP SANZARI	NEW JERSEY TPKE EXIT	FINDS	TP
BH548 / 6	QUALITY CARTAGE INC	NEW JERSEY TPKE	FINDS	TP
BH549 / 6	HUDSON COUNTY CHROMA	PACIFIC AVE & NEW JE	NJ BROWNFIELDS	TP
550 / 6	HOLZTMAN	74-84 GILCHRIST STRE	NJ BROWNFIELDS	TP
BI551 / 6	LAFAYETTE PHASE VI A	20 BARBARA PLACE	NJ BROWNFIELDS	TP
BJ552 / 6	LAFAYETTE SENIOR LIV	471 489 PACIFIC AVE	NJ BROWNFIELDS, FINDS	TP
BJ553 / 6	471 489 PACIFIC AVEN	471 489 PACIFIC AVE	NJ RGA HWS	TP
BJ554 / 6	VACANT LOT	BARBARA & PACIFIC	NJ Release	TP
BJ555 / 6		PACIFIC AVE & BARBAR	NJ Release	TP
556 / 6	A MARIANNIS & SONS I	NEW JERSEY TPKE EXIT	FINDS	TP
557 / 6	JERSEY CITY MUA 30 I	VARIOUS STREETS	NJ NJEMS	TP
BJ558 / 6		480 PACIFIC AVE	NJ Release	TP
BJ559 / 6		480 PACIFIC AVE	NJ Release	TP
BK560 / 6	SENIOR LIVING CENTER	471-489 PACIFIC AVE	NJ VCP, NJ Release	TP
BK561 / 6	470 PACIFIC AVENUE	470 PACIFIC AVE	FINDS	TP
BK562 / 6	IN AREA OF:	470 PACIFIC AVE	NJ Release	TP
BK563 / 6	470 PACIFIC AVENUE	470 PACIFIC AVE	NJ NJEMS	TP
BK564 / 6	471 489 PACIFIC AVE	471 489 PACIFIC AVE	NJ SHWS, NJ HIST HWS, NJ ENG CONTROLS, N...	TP
BK565 / 6		456 PACIFIC AVE	NJ Release	TP
BK566 / 6	JERSEY CITY WET WASH	454 PACIFIC AV	EDR Hist Cleaner	TP
BL567 / 6	GARGANT INC	437 445 WHITON ST	FINDS, ECHO	TP
BL568 / 6	437 445 WHITON STREE	437 445 WHITON ST	NJ RGA HWS	TP
BL569 / 6	GARGANT INC	437 445 WHITON ST	NJ NJEMS	TP
BL570 / 6	437 445 WHITON STREE	437 445 WHITON ST	NJ SHWS, NJ VCP	TP
BM571 / 6	TURNPIKE DRUM DUMP #	BLOCK 60 LOT 19 N	NJ Release	TP
BL572 / 6	GARGANT INC	437-445 WHITON ST	RCRA NonGen / NLR	TP
BL573 / 6		437-445 WHITON ST	NJ Release	TP
BL574 / 6	CITY SCRAP INC	437-444 WHITON STREE	NJ BROWNFIELDS	TP
BL575 / 6	18 ASH STREET	18 ASH ST	FINDS	TP
BL576 / 6	RESIDENCE	18 ASH ST	NJ SPILLS	TP

MAPPED SITES SUMMARY - FOCUS MAP 6

Target Property:
NJTA HUDSON COUNTY EXTENSION
JERSEY CITY, NJ 07305

MAP ID / FOCUS MAP	SITE NAME	ADDRESS	DATABASE ACRONYMS	DIST (ft. & mi.) DIRECTION
BL577 / 6	GARGANT	18 ASH STREET,	NJ BROWNFIELDS	TP
BL578 / 6	18 ASH STREET	18 ASH ST	NJ SHWS, NJ NJEMS	TP
BL579 / 6	ASH URBAN RENEWAL DE	ASH ST & WHITON ST	FINDS	TP
BL580 / 6	JOHNSTON 11 ASSOCIAT	ASH ST & WHITON ST	NJ VCP	TP
BL581 / 6	ASH URBAN RENEWAL DE	ASH ST & WHITON ST	NJ NJEMS	TP
BL582 / 6	JOHNSTON 11 ASSOC CO	ASH ST & WHITON ST	NJ NJEMS	TP
BL583 / 6	JOHNSTON 11 ASSOCIAT	ASH ST & WHITON ST	NJ RGA HWS	TP
BL584 / 6	AREA OF	ASH ST & WHITON ST	NJ Release	TP
BL585 / 6	JOHNSTON 11 ASSOC CO	ASH ST & WHITON ST	FINDS	TP
BL586 / 6	430 WHITON STREET	430 WHITON ST	NJ SHWS, NJ NJEMS, NJ Release	TP
BL587 / 6	BRENNAN ROBT M	430 WHITON	EDR Hist Auto	TP
BL588 / 6	CENTRAL WET WASH LAU	426 WHITON	EDR Hist Cleaner	TP
BL589 / 6	FRANK B ROSS CO INC	4 TO 10 ASH ST	NJ UST, NJ SPILLS	TP
BM590 / 6	CHIVONE	FOOT OF JERSEY AVE	NJ Release	TP
BM591 / 6	SCHIAVONE BONOMO COR	FOOT OF JERSEY AVE	NJ UST	TP
BN592 / 6	FRANK ROSS	6 ASH ST	NJ SPILLS	TP
BN593 / 6	ROSSI OIL COMPANY	6-10 ASH PLACE	RCRA NonGen / NLR, US AIRS, FINDS, ECHO	TP
BN594 / 6	FRANK B. ROSS	6 ASH ST	NJ SPILLS	TP
BN595 / 6	ROSS FRANK B CO	6-10 ASH STREET	NJ AIRS	TP
BN596 / 6	FRANK B ROSS CO INC	2 16 ASH ST	NJ UST, NJ ISRA	TP
BN597 / 6	JOHNSTON II	4-16 ASH STREET	NJ BROWNFIELDS	TP
BN598 / 6	FRANK B ROSS CO INC	4 16 ASH ST	NJ SHWS, NJ LUST, NJ Release	TP
BN599 / 6	FRANK D ROSS CO	4-10 ASH ST	NJ SPILLS	TP
BN600 / 6	FRANK B ROSS CO INC	4 16 ASH ST	NJ BROWNFIELDS, FINDS	TP
BN601 / 6	ASH STREET & PINE ST	ASH ST & PINE ST	FINDS	TP
BO602 / 6	HUDSON CNTY CHROMATE	NEW JERSEY TPKE & AS	NJ NJEMS	TP
BO603 / 6	HUDSON COUNTY CHROMA	ASH ST & NJ TPKE	NJ HIST HWS	TP
BO604 / 6	HUDSON CNTY CHROMATE	NEW JERSEY TPKE & AS	FINDS	TP
BO605 / 6	HUDSON COUNTY CHROMA	NEW JERSEY TPKE & AS	NJ SHWS, NJ BROWNFIELDS	TP
BN606 / 6		2-16 ASH ST	NJ Release	TP
BN607 / 6	ASH STREET/FORMER FR	2-16 ASH STREET & 44	US BROWNFIELDS, FINDS	TP
BN608 / 6		2 - 16 ASH STREET	NJ Release	TP
BN609 / 6	ASH STREET & PINE ST	ASH ST & PINE ST	NJ NJEMS	TP
BN610 / 6		PINE ST AND ASH ST	NJ Release	TP
BN611 / 6	ASH URBAN DEVELOPMEN	ASH ST & PINE ST	NJ NJEMS	TP
BN612 / 6	NJDEP	ASH ST & PINE ST	NJ NJEMS	TP
BN613 / 6	NJDEP	ASH ST & PINE ST	FINDS	TP
BN614 / 6	UNKNOWN CHEMICAL CO.	PINE/ASH STS	NJ SPILLS	TP
BN615 / 6	NJDEPE - SITE 092	DUE E FROM ASH & PIN	RCRA NonGen / NLR	TP

MAPPED SITES SUMMARY - FOCUS MAP 6

Target Property:
NJTA HUDSON COUNTY EXTENSION
JERSEY CITY, NJ 07305

MAP ID / FOCUS MAP	SITE NAME	ADDRESS	DATABASE ACRONYMS	DIST (ft. & mi.) DIRECTION
BN616 / 6	PJM REALTY CORP	329 331 PINE ST	FINDS	TP
BN617 / 6	PJM REALTY CORP	329 331 PINE ST	NJ UST	TP
BN618 / 6	GREEN ON PINE	331 PINE ST	NJ SHWS, NJ NJEMS	TP
BN619 / 6	PJM REALTY CORP	329 331 PINE ST	NJ LUST, NJ NJEMS	TP
BP620 / 6	SUMMIT METALS CORP	FOOT OF JERSEY AVE	RCRA NonGen / NLR, ICIS	TP
BP621 / 6	SUMMIT METALS CO	FOOT OF JERSEY AVENU	NJ AIRS	TP
BQ622 / 6	AT FOOT OF	MONITER ST	NJ Release	TP
BP623 / 6	RFE INDUSTRIES	AETNA ST	NJ Release	TP
BP624 / 6	JERSEY CITY DEVELOPM	AETNA ST REAR	NJ NJEMS	TP
BP625 / 6	DRUM DUMP SOUTH	52 AETNA STREET	PADS	TP
BP626 / 6	52 AETNA STREET	52 AETNA ST	NJ NJEMS, NJ Release, NJ Financial Assur...	TP
BP627 / 6	DRUM DUMP SOUTH	52 AETNA ST	NJ SHWS	TP
BP628 / 6	METALLIX INC	46 50 AETNA ST	NJ RGA HWS	TP
BP629 / 6	METALLIX INC NORTH	46 50 N AETNA ST	NJ SHWS	TP
BP630 / 6	METALLIX INC NORTH	46 50 AETNA ST	NJ SHWS, NJ BROWNFIELDS, NJ NJEMS, FINDS...	TP
BP631 / 6	METALLIX INC	46-50 N AETNA ST	NJ SHWS	TP
BP632 / 6	METALLIX INC	46-50 N AETNA ST	NJ HIST HWS, NJ ISRA	TP
BP633 / 6	SUMMIT METALS CO INC	36 44 AETNA ST	FINDS	TP
BP634 / 6	SUMMIT METALS COMPAN	36 TO 44 AETNA ST	NJ HIST HWS, NJ LIENS	TP
BP635 / 6	SUMMIT METALS COMPAN	36 44 AETNA ST	NJ RGA HWS	TP
BP636 / 6	SUMMIT METALS COMPAN	36 44 AETNA ST	NJ SHWS	TP
BP637 / 6	SUMMIT METALS CO INC	36 44 AETNA ST	NJ NJEMS	TP
BP638 / 6	SUMMIT METALS COMPAN	36 TO 44 AETNA ST	NJ SHWS	TP
BP639 / 6	SUMMIT METALS INC.	36-44 AETNA STREET	SEMS-ARCHIVE	TP
BP640 / 6	8-34 AETNA STREET	8 34 AETNA ST	NJ RGA HWS	TP
BP641 / 6	8 34 AETNA STREET	8 34 AETNA ST	NJ NJEMS	TP
BP642 / 6	8 34 AETNA STREET	8 34 AETNA ST	NJ SHWS	TP
BP643 / 6	8-34 AETNA STREET	8 34 AETNA ST	NJ VCP, NJ BROWNFIELDS	TP
BQ644 / 6	HUDSON COUNTY CHROMA	MONITOR ST	NJ SHWS, NJ BROWNFIELDS	TP
BQ645 / 6	HUDSON COUNTY CHROMA	MONITOR ST (WEST SID	NJ HIST HWS	TP
BQ646 / 6	HUDSON CNTY CHROMATE	MONITOR ST	NJ NJEMS	TP
BR647 / 6		63 AETNA ST	NJ Release	TP
BP648 / 6	PITTSBURG METAL	41-59 AETNA ST	NJ SPILLS	TP
BP649 / 6	PITTSBURGH METAL & G	41 AETNA ST	NJ SHWS, NJ LUST, NJ VCP, NJ NJEMS, NJ R...	TP
BP650 / 6	PITTSBURGH METAL/AET	41-59/61-63 AETNA ST	NJ Release	TP
BP651 / 6	PITTSBURGH METAL & G	41 AETNA ST	NJ UST	TP
BP652 / 6	PITTSBURGH METAL & G	41-59 AETNA ST	RCRA-LQG, PADS	TP
BP653 / 6	PITTSBURGH METALS &	41-59 AETNA STREET (	SEMS, RCRA NonGen / NLR, PRP, NY MANIFES...	TP
BP654 / 6	JERSEY CITY MUA MILL	JERSEY CITY INS	FINDS	TP

MAPPED SITES SUMMARY - FOCUS MAP 6

Target Property:
NJTA HUDSON COUNTY EXTENSION
JERSEY CITY, NJ 07305

MAP ID / FOCUS MAP	SITE NAME	ADDRESS	DATABASE ACRONYMS	DIST (ft. & mi.) DIRECTION
BP655 / 6	PITTSBURGH METALS &	41-59 AETNA STREET	ICIS, FINDS, ECHO	TP
BP656 / 6	ONE HABOR	7 39 AETNA ST	NJ NJEMS	TP
BP657 / 6	METALLIX INC	7 39 AETNA ST	FINDS	TP
BP658 / 6	METALLIX INC SOUTH	35 39 AETNA ST	NJ SHWS, NJ NJEMS, NJ Financial Assuranc...	TP
BP659 / 6	METALLIX INC	35 39 AETNA ST	NJ SHWS	TP
BP660 / 6	METALLIX INC	7 39 AETNA ST	NJ RGA HWS	TP
BS661 / 6	METALLIX INC SOUTH(B	35-39 AETNA ST	RCRA-LQG, PADS	TP
BS662 / 6	RFE INDUSTRIES	35-39 AETNA STREET	NJ Release	TP
BS663 / 6	AETNA STREET PROPERT	8-50 AND 35-39 AETNA	NJ Release	TP
BS664 / 6	METALLIX INC SOUTH(B	35-39 AETNA ST	FINDS, ECHO	TP
BS665 / 6	SIMS METAL EAST CORP	7 33 AETNA ST	NJ NJEMS	TP
BS666 / 6	HUDSON COUNTY CHROMA	7 33 AETNA ST	NJ SHWS, NJ HIST HWS	TP
BS667 / 6	ARROW RECYCLING	7 33 AETNA ST	NJ SHWS	TP
BS668 / 6	TEMPESTA & SONS RECY	7 33 AETNA ST	NJ NJEMS	TP
BS669 / 6	ARROW RECYCLING	7 33 AETNA	NJ LUST	TP
BR670 / 6	RFE INDUSTRIES INC	FOOT OF JERSEY AVENU	ICIS	TP
BR671 / 6	METALLIX INC	59 ETNA ST	NJ AIRS	TP
BR672 / 6	RFE INDUSTRIES INC	FOOT OF JERSEY AVENU	NJ CHROME, NJ NPDES	TP
BR673 / 6	PITTSBURGH METAL & E	FOOT OF JERSEY AVENU	FINDS, ECHO	TP
BS674 / 6	RFE	AENETA ST	NJ Release	TP
BT675 / 6	SPARTAN CHEMICAL	129 MONITOR ST	FINDS	TP
BT676 / 6	SPARTAN CHEMICAL	129 MONITOR ST	NJ NJEMS, NJ ISRA	TP
BT677 / 6	LIGNUM CHEMICAL WORK	127 MONITOR ST	RCRA NonGen / NLR, RAATS, ICIS, FINDS, E...	TP
BT678 / 6	J & D TRANSPORTATION	125 MONITOR ST	NJ SHWS, NJ UST, NJ ENG CONTROLS, NJ BRO...	TP
BT679 / 6	SIGNS AND ARCHITECTU	125 MONITER ST	NJ Release	TP
BT680 / 6	J & D TRANSPORTATION	125 MONITOR STREET	NJ ISRA	TP
BT681 / 6		125-131 MONITOR ST A	NJ Release	TP
BT682 / 6	125 MONITOR STREET O	125 MONITOR ST	FINDS	TP
BT683 / 6	OFFICE BUILDING	125 MONITOR ST	NJ Release	TP
BT684 / 6	J&D TRANSPORT	125-131 MONITOR ST T	NJ VCP	TP
BT685 / 6	HUDSON UNITED BANK	125 MONITOR ST - LOA	RCRA NonGen / NLR	TP
BT686 / 6	125 MONITOR ST	125 MONITOR ST	NJ VCP	TP
BT687 / 6	125 MONITOR STREET O	125 MONITOR ST	NJ NJEMS	TP
BT688 / 6	J&D TRANSPORTATION P	125 MONITOR STREET	NJ SPILLS	TP
BT689 / 6	HUDSON UNITED BANK	125 MONITOR ST	FINDS, ECHO	TP
BT690 / 6	125 & 131 MONITOR ST	125-131 MONITOR ST &	NJ VCP	TP
BT691 / 6	OLD ABANDONED COMMER	JOHNSON & MONITOR ST	NJ Release	TP
BU692 / 6	RESIDENTIAL DEVELOPM	121 GARABRANT ST	NJ NPDES	TP
BU693 / 6	RESIDENTIAL DEVELOPM	121 GARABRANT ST	NJ NJEMS	TP

MAPPED SITES SUMMARY - FOCUS MAP 6

Target Property:
NJTA HUDSON COUNTY EXTENSION
JERSEY CITY, NJ 07305

MAP ID / FOCUS MAP	SITE NAME	ADDRESS	DATABASE ACRONYMS	DIST (ft. & mi.) DIRECTION
BU694 / 6	RESIDENTIAL DEVELOPM	121 GARABRANT ST	ECHO	TP
BU695 / 6	RESIDENTIAL DEVELOPM	121 GARABRANT ST	FINDS	TP
BV696 / 6	100 MONITOR STREET L	100 MONITOR ST	FINDS, ECHO	TP
BV697 / 6	BEHIND /GORDONIAN PR	100 MONITOR ST	NJ Release	TP
BV698 / 6	JERSEY CITY REDEVELO	100 MONITOR ST	NJ NJEMS, NJ Release	TP
BV699 / 6	NIDA-CORE	100 MONITOR ST	NJ Release	TP
BV700 / 6	100 MONITOR STREET L	100 MONITOR ST	RCRA-LQG	TP
BV701 / 6	GORDONIAN PRINTING C	100 MONITOR ST	FINDS	TP
BV702 / 6	100 MONITOR STREET	100 MONITOR ST	NJ SHWS, NJ HIST HWS, NJ VCP, NJ BROWNFI...	TP
BV703 / 6	GORDONIAN PRINTING C	100 MONITOR ST	NJ RGA HWS	TP
BV704 / 6	100 MONITOR STREET	100 MONITOR STREET	US BROWNFIELDS	TP
BV705 / 6	295 JOHNSTON	295 JOHNSTON AVE	NJ AIRS	TP
706 / 6	VIP CONTAINER CO	FOOT OF JOHNSTON AVE	NJ SPILLS	TP
BW707 / 6	STAR D MFG CO	262 272 JOHNSTON AVE	FINDS	TP
BW708 / 6	STAR D MFG CO	262 272 JOHNSTON AVE	NJ NJEMS	TP
BW709 / 6	262 JOHNSTON AVENUE	262 JOHNSTON AVE	NJ SHWS	TP
BW710 / 6		262 JOHNSON AVENUE	NJ Release	TP
BW711 / 6	STAR D MANUFACTURING	262-272 JOHNSTON	NJ ISRA	TP
BW712 / 6	262 JOHNSTON AVENUE	262 JOHNSTON AVE	FINDS	TP
BW713 / 6		262 JOHNSTON AV	NJ Release	TP
BW714 / 6	262 JOHNSTON AVENUE	262 JOHNSTON AVE	NJ VCP, NJ NJEMS, NJ Financial Assurance	TP
BW715 / 6	NJ TRANSIT-HUDSON-BE	265 JOHNSON AVE	FINDS, ECHO	TP
BW716 / 6	NJ TRANSIT-HUDSON-BE	265 JOHNSON AVE	RCRA-SQG, NJ MANIFEST	TP
BW717 / 6	NEW JERSEY TRANSIT	265 JOHNSTON AVE	NY MANIFEST	TP
718 / 6	METALLIX INC	S AETNA ST	NJ HIST HWS	TP
719 / 6	BLOCK #2145/LOT #41T	AETNA ST	NJ Release	TP
BX720 / 6	HUDSON CNTY CHROMATE	NEW JERSEY TPKE & JO	NJ NJEMS	TP
BX721 / 6	AREA OF ACTIVE EXPRE	JOHNSON AVE BY TURNP	NJ SPILLS	TP
BX722 / 6	IN ROADWAY IN SEWER	JOHNSTON/NJ TP	NJ Release	TP
BX723 / 6	HUDSON COUNTY CHROMA	NJ TPKE NEAR JOHNSTO	NJ HIST HWS	TP
BX724 / 6	HUDSON COUNTY CHROMA	NEW JERSEY TPKE & JO	NJ SHWS, NJ BROWNFIELDS	TP
BX725 / 6	HUDSON CNTY CHROMATE	NEW JERSEY TPKE & JO	FINDS	TP
BY726 / 6	CONRAIL - VIP CONTAI	248 JOHNSON AVE	FINDS, ECHO	TP
BY727 / 6	VIP CONTAINER REPAIR	248 JOHNSTON AVE	NJ RGA HWS	TP
BY728 / 6	VIP CONTAINER REPAIR	JOHNSTON AVE	NJ NJEMS	TP
BY729 / 6	VIP CONTAINER REPAIR	248 JOHNSTON AVE	NJ HWS RE-EVAL	TP
BY730 / 6	CONRAIL - VIP CONTAI	248 JOHNSON AVE	RCRA NonGen / NLR, NY MANIFEST	TP
BY731 / 6	VIP CONTAINER REPAIR	248 JOHNSTON AVE	FINDS	TP
BY732 / 6	THE VIEW @ JERSEY CI	246 JOHNSTON AVE	FINDS	TP

MAPPED SITES SUMMARY - FOCUS MAP 6

Target Property:
NJTA HUDSON COUNTY EXTENSION
JERSEY CITY, NJ 07305

MAP ID / FOCUS MAP	SITE NAME	ADDRESS	DATABASE ACRONYMS	DIST (ft. & mi.) DIRECTION		
BY733 / 6	LOTS 76, 79, 80 ENV	246 JOHNSTON AVE/7-3	FINDS	TP		
BY734 / 6	L&L SELECT PROPERTY	246 JOHNSON AVE	NJ Release	TP		
BY735 / 6	LOTS 76, 79, 80 ENV	246 JOHNSTON AVE/7-3	NJ NPDES	TP		
BY736 / 6	LOTS 76, 79, 80 ENV	246 JOHNSTON AVE/7-3	ECHO	TP		
BY737 / 6	THE VIEW	246 JOHNSTON AVENUE	NJ SHWS, NJ LUST, NJ VCP, NJ BROWNFIELDS...	TP		
BY738 / 6	ENV STOCKPILING & RE	246 JOHNSTON AVE	NJ NJEMS	TP		
BZ739 / 6	L&L SELECT CONTAINER	240 JOHNSTON AVE	NJ RGA HWS	TP		
BZ740 / 6	L&L SELECT CONTAINER	240 JOHNSTON AVE	NJ HIST HWS, NJ HIST LUST	TP		
BZ741 / 6	L&L SELECT CONTAINER	240 JOHNSTON AVE	NJ Release	TP		
BK1602 / 6	JERSEY CITY REDEVELO	PACIFIC AVE & ASH ST	NJ Release	5	0.001	
BK1603 / 6	PACIFIC STREET & ASH	PACIFIC AVE & ASH ST	NJ SHWS, NJ NJEMS	5	0.001	
BK1604 / 6	INTERSECTION	PACIFIC & ASH ST	NJ SPILLS	5	0.001	
BK1605 / 6	JERSEY CITY REDEVELO	PACIFIC AVE & ASH ST	NJ BROWNFIELDS, FINDS	5	0.001	
BK1606 / 6	JERSEY CITY REDEVELO	PACIFIC AVE & ASH ST	NJ RGA HWS	5	0.001	
BK1607 / 6	VACANT LAND BLK 2091	PACIFIC & ASH STS	NJ Release	5	0.001	
1612 / 6	SCHIAVONE BONOMO COR	1 JERSEY AVE	NJ UST, NJ ISRA	174	0.033	East
1616 / 6	PARK HAMILTON CONDOM	205 10TH ST	NJ SHWS, NJ NJEMS, NJ AIRS, NJ ISRA	411	0.078	SE
1622 / 6	JOSEPH DIXON CRUCIBL	351 MONMOUTH STREET	NJ SHWS, NJ ISRA	672	0.127	ESE

Focus Map - 7 - 6481224.2s

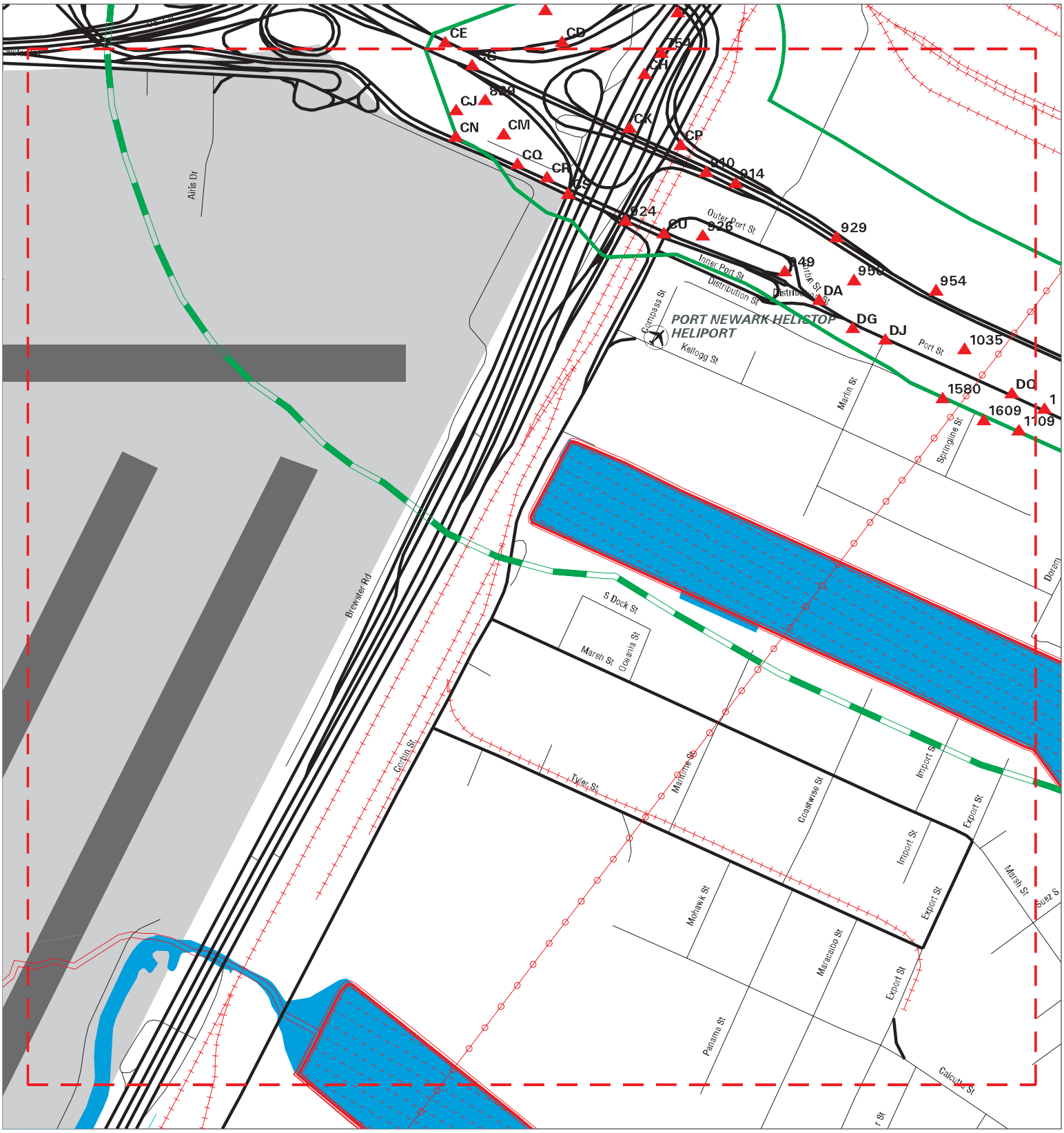

SITE NAME: NJTA OPS T3820	CLIENT: Dresdner Robin Env. Mgmt. Inc.
ADDRESS: NJTA Hudson County Extension	CONTACT: Rich Mailhot
CITY/STATE: Jersey City NJ	INQUIRY #: 6481224.2s
ZIP: 07305	DATE: 05/06/21

Copyright © 2021 EDR, Inc. © 2015 TomTom Rel. 2015.

MAPPED SITES SUMMARY - FOCUS MAP 7

Target Property:
NJTA HUDSON COUNTY EXTENSION
JERSEY CITY, NJ 07305

MAP ID / FOCUS MAP	SITE NAME	ADDRESS	DATABASE ACRONYMS	DIST (ft. & mi.) DIRECTION
754 / 7	NORTHERN DIVISION MA	MP 104.7 SOUTH	NJ Release	TP
CE755 / 7	NEW JERSEY TURNPIKE	NEW JERSEY TPKE	NJ SHWS, NJ BROWNFIELDS	TP
CE756 / 7	NJ TURNPIKE AUTH EXP	NEW JERSEY TPKE	FINDS	TP
CE757 / 7	NEW JERSEY TURNPIKE	NJTP EXITS 10 TO 18	NJ HIST HWS	TP
CG761 / 7	OUTSIDE TOLL BOOTH E		NJ SPILLS	TP
CG762 / 7	ENTRY TO EXIT 14	NJTP SOUTH BOUND RMP	NJ SPILLS	TP
CG763 / 7	NJSP BARRACKS	NJTPK EXIT #14	NJ SPILLS	TP
CG764 / 7	ON ROADWAY	RT.78 E. NJTP ENT	NJ SPILLS	TP
CG765 / 7	INTERCHANGE 14 H.S.	NEW JERSEY TURNPIKE	NJ SPILLS	TP
CG766 / 7	EXIT 14C	TURNPIKE	NJ Release	TP
CG767 / 7	N.J.T.P. BRIDGE	EXIT 14-A	NJ Release	TP
CG768 / 7	PSE&G	NJTP EXIT 14	NJ Release	TP
CG769 / 7	INTERCHANGE 14 NJTP		NJ SPILLS	TP
CG770 / 7	ROADWAY	RT 78 E	NJ SPILLS	TP
CG771 / 7	NJTP MAINT YARD NORT	INTERCHANGE 14	NJ Release	TP
CG772 / 7	INTERCHANGE #14	NEW JERSEY TURNPIKE	NJ SPILLS	TP
CG773 / 7	INTERCHANGE 14	H.S.O. RAMP	NJ SPILLS	TP
CG774 / 7	ON ROADWAY	TURNPIKE SO/EXIT 14	NJ SPILLS	TP
CG775 / 7	WIDENING PROJECT	NJ TPK INT #14	NJ Release	TP
CG776 / 7	EXIT 14	NJTP OUTSIDE EXIT	NJ SPILLS	TP
CG777 / 7	NJTP	INTERCHANGE 14	NJ SPILLS	TP
CG778 / 7	INTERCHANGE 14	EXIT PLAZA	NJ SPILLS	TP
CG779 / 7	AREA OF S.T. RAMP TO	14 INTERCHHANGE	NJ SPILLS	TP
CG780 / 7	EXIT 14 NJTP	AT TOLL BOOTH	NJ SPILLS	TP
CG781 / 7	TURNPIKE BRIDGE	EXIT 14A NJTP	NJ Release	TP
CG782 / 7	INTERCHANGE 14/EXIT	TURNPIKE	NJ Release	TP
CG783 / 7	TURNPIKE	EXIT 14 OFF TURNPIKE	NJ SPILLS	TP
CG784 / 7	ROADWAY FROM	EXIT 14 NJTP TO BOMB	NJ SPILLS	TP
CG785 / 7	INTERCHANGE 15 E	TOLL PLAZA	NJ SPILLS	TP
CG786 / 7	NJTP	INTERCHANGE 14	NJ SPILLS	TP
CG787 / 7	TURN PIKE	EXIT 14 A/FOR ONE MI	NJ SPILLS	TP
CG788 / 7	NJTP AUTH.-OUTSIDE E	ENTERCHANGE 14	NJ SPILLS	TP
CG789 / 7	ANHEUSER BUSCH	RT 1/9	NJ SPILLS	TP
CG790 / 7	NJTP	INTERCHANGE 14	NJ SPILLS	TP
CG791 / 7	INT 14 OUTSIDE EXIT	NJTP AT TOLL BOOTH	NJ Release	TP
CG792 / 7	OUTSIDE ENTRY	INTERCHANGE #14	NJ SPILLS	TP
CG793 / 7	ENTRANCE RAMP TO 14	TURNPIKE	NJ Release	TP
CG794 / 7	ROADWAY	EXIT 14 NJTP	NJ SPILLS	TP
CG795 / 7	NEW JERSEY TRPK AREA	EXIT 14	NJ Release	TP

MAPPED SITES SUMMARY - FOCUS MAP 7

Target Property:
NJTA HUDSON COUNTY EXTENSION
JERSEY CITY, NJ 07305

MAP ID / FOCUS MAP	SITE NAME	ADDRESS	DATABASE ACRONYMS	DIST (ft. & mi.) DIRECTION
CG796 / 7	NJTP	INT CHANGE 14	NJ SPILLS	TP
CG797 / 7	NJTP INTERCHANGE #14	ON TS RAMP	NJ SPILLS	TP
CG798 / 7	ROADWAY-EXIT 14 N/BO	RAMP AT 95 & 78 MERG	NJ SPILLS	TP
CG799 / 7	TURNPIKE	INTERCHANGE 14	NJ SPILLS	TP
CE800 / 7	NORTHERN DIVISION MA	MP 104.7 S	NJ HIST LUST	TP
CE801 / 7	INT. 14 UTILITY BUIL	INTERCHANGE 14, NJ T	NJ HIST LUST	TP
CE802 / 7	TMD #7	NJ TPKE MM 104.7	NJ LUST, NJ UST	TP
CE803 / 7	NJ TPK AUTH	NORTHERN DIV MAINTEN	NJ HIST LUST	TP
CE804 / 7	NEW JERSEY TURNPIKE	INTERCHANGE 14 TOLL	NJ HIST LUST, NJ UST	TP
CG805 / 7	ROADWAY /EXIT 14 SO.	TURNPIKE	NJ SPILLS	TP
CG806 / 7	EXIT 14 TOLL BOOTH	TURNPIKE	NJ SPILLS	TP
CG807 / 7	AREA OF EXIT 14 TO 1	TURNPIKE	NJ SPILLS	TP
CG808 / 7	MP 105.93	TURNPIKE	NJ SPILLS	TP
CG809 / 7	BY EXIT 14	TURNPIKE	NJ SPILLS	TP
CG810 / 7	MP 105 /SO	TURNPIKE	NJ SPILLS	TP
CG811 / 7	TOLL PLAZA INTERCHAN	TURNPIKE	NJ SPILLS	TP
CG812 / 7	INTERCHANGE 15E	TURNPIKE	NJ SPILLS, NJ Release	TP
CH814 / 7	ROADSIDE	NJTP MM/04.9 S TRUCK	NJ SPILLS	TP
CH815 / 7	ROADWAY	M.M. 104.9 N/B	NJ SPILLS	TP
CH816 / 7	NJ TURNPIKE	MM 104.9 S TRUCK LN	NJ SPILLS	TP
839 / 7		BERTH 70	ERNS	TP
CJ842 / 7	T&J LF	70 PORT STREET	FINDS	TP
CJ843 / 7	T & J LANDFILL CORP	70 PORT ST	NJ RGA LF	TP
CJ844 / 7	T & J LANDFILL	70 PORT ST	NJ SHWS	TP
CJ845 / 7	T & J LANDFILL	70 PORT ST	NJ RGA LF	TP
CJ846 / 7	T & J LANDFILL;PORT	70 PORT ST	NJ RGA LF	TP
CJ847 / 7	T&J LANDFILL	70 PORT STREET	NJ SWF/LF, NJ HIST LF, NJ NJEMS, NJ NPDE...	TP
CJ848 / 7	T&J LF	70 PORT STREET	SEMS	TP
CK850 / 7	ON ROADWAY	NJ TPK AT EXIT 14	NJ SPILLS	TP
CK851 / 7	ON SIDE OF ROADWAY	EXIT 14	NJ Release	TP
CK852 / 7	ON ROADWAY	EXIT 14 INSIDE EXIT	NJ SPILLS	TP
CK853 / 7		SOUTH BOUND SIDE,EXI	ERNS	TP
CK854 / 7	ON ROADWAY	NJTP EXIT 14	NJ SPILLS	TP
CK855 / 7	ON ROADWAY	INTER 14 INSIDE EXIT	NJ SPILLS	TP
CK856 / 7	ON ROADWAY	RT 78 W EXPRS MP57.5	NJ SPILLS	TP
CM868 / 7	NEW JERSEY TPKE AUTH	NEW JERSEY TPKE M P	RCRA-SQG	TP
CM869 / 7	INTERCHANGE 14 TOLL	NEW JERSEY TPKE MP 1	NJ HIST HWS, NJ LUST, NJ UST, NJ SPILLS	TP
CK871 / 7	ON SIDE OF ROADWAY-E	MM 104.8 SB OUTER	NJ SPILLS	TP
CK872 / 7	ON SIDE OF ROADWAY/E	SB-MM 104.8 OUTER	NJ SPILLS	TP

MAPPED SITES SUMMARY - FOCUS MAP 7

Target Property:
NJTA HUDSON COUNTY EXTENSION
JERSEY CITY, NJ 07305

MAP ID / FOCUS MAP	SITE NAME	ADDRESS	DATABASE ACRONYMS	DIST (ft. & mi.) DIRECTION
CN873 / 7	EMERY FREIGHT TERMIN	100 PORT ST	NJ SPILLS	TP
CN874 / 7	EMERY WORLDWIDE A CF	100 PORT ST	NJ HIST LUST, RCRA NonGen / NLR	TP
CN875 / 7	UPS CARTAGE SERVICES	100 PORT ST	FINDS	TP
CN876 / 7		100 PORT ST	HMIRS	TP
CN877 / 7	UPS CARTAGE SERVICES	100 PORT ST	NJ SHWS, NJ SPILLS, NJ Release, NJ NPDES	TP
CN878 / 7		100 PORT STREET	HMIRS	TP
CN879 / 7	EMERY WORLDWIDE	100 PORT ST	NJ UST	TP
CN880 / 7		100 PORT ST	HMIRS	TP
CN881 / 7	EMERY WORLDWIDE	100 PORT ST	NJ RGA HWS	TP
CN882 / 7	EMORY AIR FREIGHT	100 PORT ST	NJ Release	TP
CN883 / 7	AREA OF EMERY WORLDW	100 PRT ST	NJ Release	TP
CN884 / 7	UPS SUPPLY CHAIN SOL	100 PORT ST	NJ NJEMS	TP
CN885 / 7	EMERY WORLD WIDE	100 PORT ST	NJ Release	TP
CN886 / 7	EMERY WORLDWIDE	100 PORT ST	NJ UST	TP
CN887 / 7		100 PORT STREET	ERNS	TP
CN888 / 7		100 PORT ST	HMIRS	TP
CN889 / 7	UPS SUPPLY CHAIN SOL	100 PORT STREET	FINDS, ECHO	TP
CN890 / 7	EMORY AIR FREIGHT	100 PORT ST	NJ SPILLS	TP
CN891 / 7	UPS CARTAGE SERVICES	100 PORT ST	ECHO	TP
CM892 / 7	ON ROADWAY (NEAR AIR	TOLL ROAD N RAMP 14	NJ SPILLS	TP
CP895 / 7	NJ TURNPIKE AUTH NOR	NEW JERSEY TPKE MM 1	NJ NJEMS	TP
CP896 / 7	NJ TURNPIKE AUTH NOR	NEW JERSEY TPKE MM 1	FINDS	TP
CP897 / 7	INTERCHANGE 14 TOLL	NEW JERSEY TPKE MM 1	NJ SHWS, NJ BROWNFIELDS	TP
CN898 / 7	AVIS RENT A CAR INC	30 116 PORT ST	NJ NJEMS	TP
CN899 / 7	AVIS RENT A CAR SYST	30 116 PORT ST	FINDS, ECHO	TP
CM901 / 7	T & J LANDFILL	138-184 REAR PORT ST	NJ Release	TP
CQ902 / 7	14 PORT STREET LOT	156 PORT ST	NJ UST	TP
CQ903 / 7	14 PORT STREET LOT	156 PORT ST	NJ SHWS	TP
CQ904 / 7	DOBBS SER INT INC	156 PORT ST	NJ HIST LUST, NJ SPILLS	TP
CQ905 / 7	DOBBS INTERNATIONAL	156 PORT ST	FINDS	TP
CQ906 / 7	AIRBORNE FREIGHT COR	98 156 PORT ST	NJ RGA HWS	TP
CQ907 / 7	AIRBORNE EXPRESS	98 156 PORT ST	NJ HWS RE-EVAL	TP
CQ908 / 7	AIRBORNE FREIGHT COR	98 156 PORT ST	NJ HIST LUST, NJ UST	TP
CQ909 / 7	DOBBS INTERNATIONAL	156 PORT ST	NJ NJEMS	TP
910 / 7	BRIDGE DECK RECONSTR	NJ TURNPIKE MP N0.00	NJ NPDES	TP
CR911 / 7	T&J CORP SLF	138 184 PORT ST	FINDS	TP
CR912 / 7	T&J CORP SLF	138 184 PORT ST	NJ NJEMS	TP
914 / 7	BETWEEN 14A AND 14	0.2 WEST NWK BAY EXT	NJ SPILLS	TP
CS915 / 7	NEELY TRUCKING CO	PORT ST	FINDS	TP

MAPPED SITES SUMMARY - FOCUS MAP 7

Target Property:
NJTA HUDSON COUNTY EXTENSION
JERSEY CITY, NJ 07305

MAP ID / FOCUS MAP	SITE NAME	ADDRESS	DATABASE ACRONYMS	DIST (ft. & mi.) DIRECTION	
CS916 / 7	GUARANTEED OVERNIGHT	PORT ST	FINDS	TP	
CS917 / 7	ON ROADWAY	PORT ST BRIDGE	NJ SPILLS	TP	
CS918 / 7	AREA OF MARINE TERMI	PORT ST BRIDGE W.	NJ SPILLS	TP	
CS919 / 7	ROADWAY & STORM DRAI	NJTP MM 104.7 S TRUC	NJ SPILLS	TP	
CS920 / 7	ON ROADWAY	MM 104.7 NORTH OUTER	NJ SPILLS	TP	
924 / 7	NEELY TRUCKING CO	PORT ST	NJ NJEMS	TP	
CU925 / 7	ON ROADWAY	PORT ST/CORBIN ST	NJ SPILLS	TP	
926 / 7	PN PORT STREET CORRI	PORT NEWARK	NJ NPDES	TP	
CU927 / 7	PSE&G M&R STATION NE	PORT ST & CORBIN ST	FINDS	TP	
CU928 / 7	ROADWAY	PORT ST BY SERVICE R	NJ SPILLS	TP	
929 / 7	SPILL ON ROADWAY/NEW	MM N. 0.5 WEST	NJ SPILLS	TP	
CU931 / 7	PORT NEWARK	BERTH 5 CORBIN ST	RCRA-LQG, FINDS, ECHO	TP	
949 / 7	INTERNATIONAL MOTOR	318 E PORT ST	NJ NJEMS, NJ NPDES	TP	
950 / 7	LAFARGE NORTH AMERIC	LAFARGE NORTH AMERIC	FINDS	TP	
954 / 7	NEWARK BAY HUDSON CN	MM 0.8 WEST NJTP	NJ SPILLS	TP	
DA960 / 7	CF MOTOR FRIEGHT	300 PORT ST	NJ Release	TP	
DA962 / 7		PORT ST & CORBIN ST	NJ Release	TP	
DA963 / 7		CORBIN ST AND PORT S	NJ Release	TP	
DA964 / 7	PSE&G NEWARK AIRPORT	PORT ST & CORBIN ST	NJ NJEMS, NJ AIRS	TP	
DG1002 / 7	LEASE WAY AUTO CARRI	318 PORT ST	NJ SPILLS	TP	
DG1011 / 7	PORT AUTHORITY-PORT	255 PORT ST	RCRA-SQG, NY MANIFEST, NJ MANIFEST	TP	
DG1012 / 7	PSE&G PORT STREET SU	255 PRT ST	ECHO	TP	
DG1013 / 7	PORT AUTHORITY-PORT	255 PORT ST	FINDS	TP	
DG1014 / 7	PSE&G PORT STREET SU	255 PRT ST	FINDS	TP	
DJ1021 / 7	INTERSECTION OF|	PORT ST & MARLIN ST	NJ SPILLS	TP	
DJ1023 / 7	TRT INTERNATIONAL DI	250 PORT ST	FINDS	TP	
DJ1024 / 7	TRT INTERNATIONAL DI	250 PORT ST	NJ NJEMS, NJ Release	TP	
1035 / 7	COLONIAL PIPELINE CO	NEW JERSEY TPKE & DO	FINDS	TP	
DQ1086 / 7	NEWARK BAY	225 PORT NEWARK	NJ SPILLS	TP	
DQ1089 / 7	PORT OF NEWARK	PORT ST	NJ SPILLS	TP	
DQ1090 / 7	AREA OF	PORT ST	NJ SPILLS	TP	
DQ1091 / 7	ON ROADWAY	PORT ST	NJ SPILLS	TP	
DQ1092 / 7	CONSOLIDATED FREIGHT	PORT ST	NJ SPILLS	TP	
DQ1093 / 7	TOYOTA VPI CTR.	PORT ST	NJ SPILLS	TP	
1109 / 7		300 DISTRIBUTION WAY	NJ Release	TP	
1580 / 7	ROADSIDE SPRING LINE	DISTRIBUTION AVE	NJ SPILLS	1 ft.	
CN1596 / 7	AIRBORNE EXPRESS	98-156 PORT ST	NJ Release	4	0.001
CN1597 / 7	AIR BORN EXPRESS CO.	98 PORT ST.	NJ SPILLS	4	0.001
CN1598 / 7	BUTLER FLEET SERVICE	98-156 PORT ST	RCRA NonGen / NLR	4	0.001

MAPPED SITES SUMMARY - FOCUS MAP 7

Target Property:
NJTA HUDSON COUNTY EXTENSION
JERSEY CITY, NJ 07305

MAP ID / FOCUS MAP	SITE NAME	ADDRESS	DATABASE ACRONYMS	DIST (ft. & mi.) DIRECTION		
CN1599 / 7	BUTLER FLEET SERVICE	98-156 PORT ST	FINDS, ECHO	4	0.001	
CN1600 / 7	AIR BORNE EXPRESS	98-156 PORT ST	NJ SPILLS	4	0.001	
1609 / 7	LAFARGE NORTH AMERIC	265 DISTRIBUTION STR	NJ SHWS, NJ BROWNFIELDS, NJ Financial As...	23	0.004	SSW

Focus Map - 8 - 6481224.2s

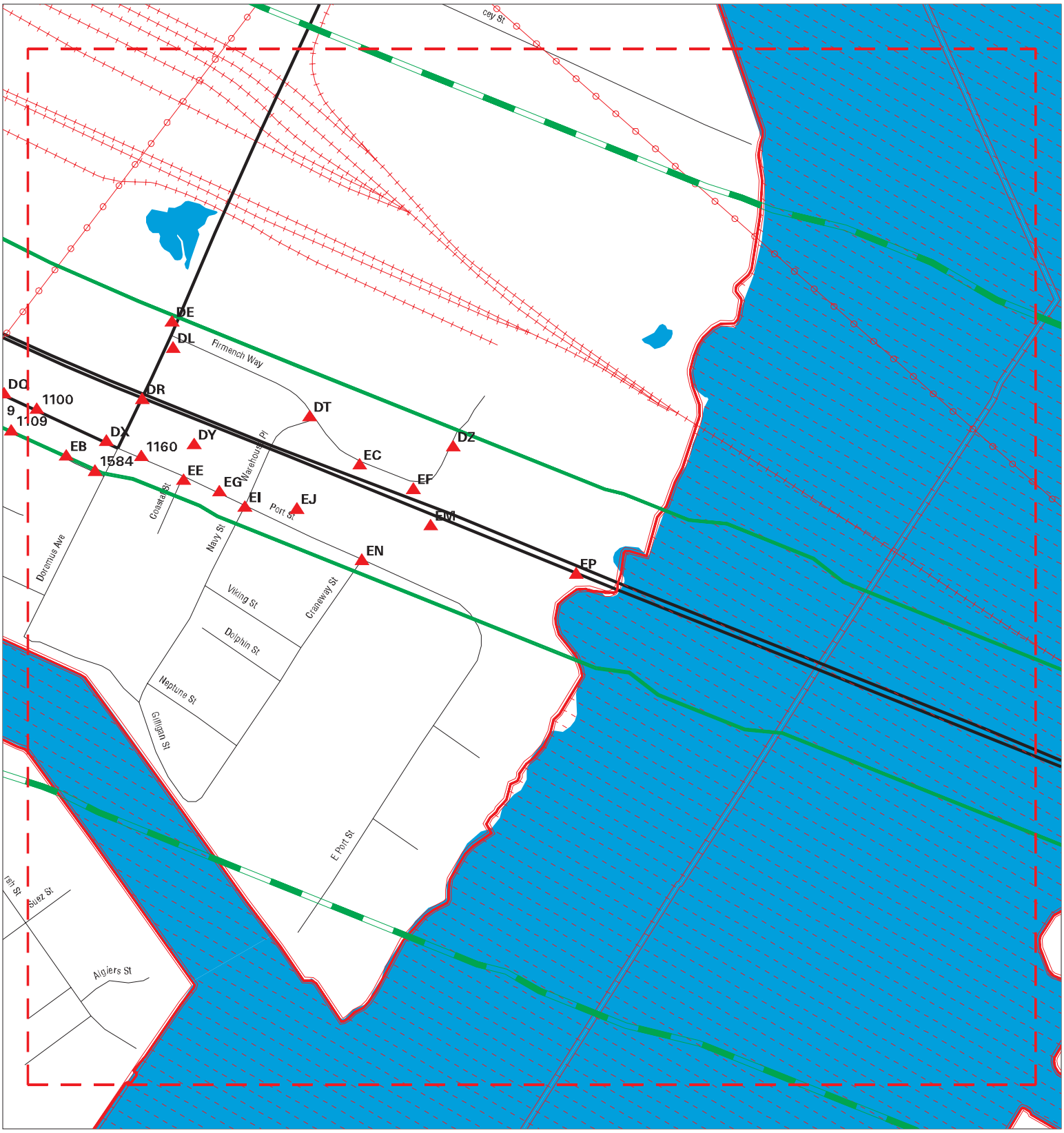

Sites
Target Property
Search Buffer
Focus Map - No Sites
Focus Map - Sites
Power Line
Pipe Line
National Priority List Sites
Dept. Defense Sites
Indian Reservations BIA

0 1/8 1/4 Miles

SITE NAME: NJTA OPS T3820	CLIENT: Dresdner Robin Env. Mgmt. Inc.
ADDRESS: NJTA Hudson County Extension	CONTACT: Rich Mailhot
CITY/STATE: Jersey City NJ	INQUIRY #: 6481224.2s
ZIP: 07305	DATE: 05/06/21

Copyright © 2021 EDR, Inc. © 2015 TomTom Rel. 2015.

MAPPED SITES SUMMARY - FOCUS MAP 8

Target Property:
NJTA HUDSON COUNTY EXTENSION
JERSEY CITY, NJ 07305

MAP ID / FOCUS MAP	SITE NAME	ADDRESS	DATABASE ACRONYMS	DIST (ft. & mi.) DIRECTION
Reg / Multiple	DIAMOND ALKALI CO.	80 LISTER AVE	NPL, SEMS, RCRA-VSQG, US ENG CONTROLS, U...	TP
DE996 / 8	ON SIDE OF ROADWAY	DOREMUS AVE/FIRMENIC	NJ Release	TP
DE997 / 8	UNDER DOREMUS AVE BR	1ST LEFT OFF FREMICH	NJ Release	TP
DE1020 / 8	FORMENICH	928 DOREMUS AVE	NJ Release	TP
DE1022 / 8	ROCKRETE RECYCLING C	925 DOREMUS AVENUE	US AIRS, FINDS, ECHO	TP
DL1028 / 8	CHEM FLEUR/FIRMENICH	150 FIRMENICH WAY	RCRA-LQG, ICIS, US AIRS, NJ MANIFEST, PA...	TP
DL1029 / 8	ADRICH CHEMICAL CORP	928 DOREMUS AVE	NJ SPILLS	TP
DL1030 / 8	FIRMENICH INC	928 DOREMUS AVENUE	FINDS, ECHO	TP
DL1031 / 8	CHEM-FLEUR INTERNATI	928-964 DOREMUS AVE	TSCA	TP
DL1032 / 8	FIRMENICH INC	928-964 DOREMUS AVE	TSCA	TP
DL1033 / 8	FIRMENICH INC	928-964 DOREMUS AVE	TSCA	TP
DL1034 / 8	CHEM FLEUR	928-964 DOREMUS AVE	NJ Release	TP
DL1050 / 8	DISTRIBUTION CENTER	888 TO 964 DOREMUS A	NJ UST	TP
DL1051 / 8	FIRMENICH INC	928 DOREMUS AVENUE	NJ NJEMS, NJ Release, NJ NPDES	TP
DL1052 / 8	NEWARK CITY	910 964 DOREMUS AVE	FINDS	TP
DL1053 / 8	TOYS R US DISTRIBUTI	888 964 DOREMUS AVE	NJ BROWNFIELDS, FINDS	TP
DL1054 / 8	TOYS R US DISTRIBUTI	888 964 DOREMUS AVE	NJ NJEMS	TP
DL1055 / 8	NEWARK CITY	910 964 DOREMUS AVE	NJ NJEMS	TP
DR1088 / 8	COLONIAL PIPELINE CO	NEW JERSEY TPKE & DO	NJ NJEMS	TP
1100 / 8	AUTO DEALERSHIP TOYO	218 E PORT ST	NJ SPILLS	TP
DR1101 / 8	COLONIAL PIPE LINE	984 DOREMUS AVE	NJ SHWS	TP
DR1102 / 8		984 DOREMUS AVENUE	NJ Release	TP
DT1103 / 8	ADLER ROOF VACUUMING	95 FIRMENICH WAY	FINDS	TP
DT1104 / 8	ADLER ROOF VACUUMING	95 FIRMENICH WAY	NJ NJEMS	TP
DT1105 / 8	PORT PROPERTIES INCO	95-123 FIRMENICH WAY	NJ VCP	TP
DT1112 / 8	PORT PROPERTIES INC.	95-123- FIRENICH WAY	NJ Release	TP
DX1115 / 8	IN F/O B. P.	PORT STREET DOREMUS	NJ SPILLS	TP
DX1116 / 8	ON ROADWAY	PORT & DORMUS AVE	NJ SPILLS	TP
DY1121 / 8	COLONIAL PIPELINE AR	986 DOREMUS AVE	NJ SPILLS	TP
DY1122 / 8	COLONIAL PIPELINE CO	DORREMUS ST	NJ SPILLS	TP
DX1123 / 8	200 EAST PORT STREET	200 EAST PORT STREET	ICIS, FINDS, ECHO	TP
DZ1124 / 8	UNITED PARCEL SERVIC	175 FIRMENICH WAY	FINDS	TP
DZ1125 / 8	UNITED PARCEL SERVIC	175 FIRMENICH WAY	NJ NJEMS	TP
DX1127 / 8	MELBURN TRUCK LINES	PORT ST & DOREMUS AV	FINDS	TP
DX1128 / 8	ZITOS EXPRESS	PORT ST & DOREMUS AV	FINDS	TP
DX1129 / 8	AREA OF	DOREMUS & PORT	NJ SPILLS	TP
DX1130 / 8	ROADWAY	DOREMUS AVE & PORT	NJ SPILLS	TP
DX1131 / 8	INTERSECTION OF	PORT & DOREMUS ST	NJ SPILLS	TP
DX1132 / 8	AT INTERSECTION OF	PORT & DEREMUS AVE	NJ SPILLS	TP

MAPPED SITES SUMMARY - FOCUS MAP 8

Target Property:
NJTA HUDSON COUNTY EXTENSION
JERSEY CITY, NJ 07305

MAP ID / FOCUS MAP	SITE NAME	ADDRESS	DATABASE ACRONYMS	DIST (ft. & mi.) DIRECTION
DX1133 / 8	ON ROADWAY	DOREMUS/PORT ST	NJ SPILLS	TP
DX1134 / 8	CONSOLIDATED FRIEGHT	DOREMUS/PORT ST	NJ Release	TP
DX1135 / 8	INTERSECTION OF	PORT ST/DOREMUS AVE	NJ SPILLS	TP
DX1136 / 8	MARINE TERMINAL	PORT & DOREMUS	NJ SPILLS	TP
DX1137 / 8		DOREMUS AVE/PORT ST	NJ Release	TP
DX1138 / 8	BRUSH FIRE NEAR BLDG	DOREMUS AVE. & PORT	NJ Release	TP
DX1139 / 8	AREA OF	DOREMUS & PORT ST.	NJ Release	TP
DX1140 / 8		DOREMUS AND PORT ST	ERNS	TP
DX1141 / 8	PORT ST TO FEDERAL S	PORT ST & DOREMUS AV	NJ SHWS	TP
DX1142 / 8	INTERSECTION OF	PORT ST & DOREMUS AV	NJ SPILLS	TP
DX1143 / 8	ZITOS EXPRESS	PORT ST & DOREMUS AV	NJ NJEMS	TP
DX1144 / 8	MELBURN TRUCK LINES	PORT ST & DOREMUS AV	NJ NJEMS	TP
DX1145 / 8	PSE&G PORT STREET-FE	DOREMUS AVE & PRT ST	RCRA NonGen / NLR	TP
DX1146 / 8	PSEG ENERGY STRONG P	338-544 PORT STREET	ECHO	TP
DX1147 / 8	PSEG ENERGY STRONG P	338-544 PORT STREET	NJ NPDES	TP
DX1148 / 8	PSEG ENERGY STRONG P	338-544 PORT STREET	FINDS	TP
EB1158 / 8	BLDG 263	DISTRUBTION ST	NJ SPILLS	TP
EB1159 / 8	PORT NEWARK BLDG 263	DISTRIBUTION ST	NJ Release	TP
1160 / 8		341 PORT STREET	NJ Release	TP
DX1161 / 8	PRODUCTION FACILITY	303 BLDG.CRANEWAY ST	NJ AIRS	TP
EC1172 / 8	PORT PROPERTIES INC	95 123 FIRMENICH WAY	FINDS	TP
EC1173 / 8	PORT PROPERTIES INCO	95 123 FIRMENICH WAY	NJ SHWS	TP
EC1174 / 8	PORT PROPERTIES INCO	95 123 FIRMENICH WAY	NJ RGA HWS	TP
EC1175 / 8	PORT PROPERTIES INC	95 123 FIRMENICH WAY	NJ NJEMS	TP
DZ1176 / 8		165 FIRMENICH WAY	NJ SPILLS	TP
EE1200 / 8	XPO LOGISTICS FREIGH	300 E PRT ST	RCRA-SQG, NJ SHWS, NJ UST, NJ SPILLS, FI...	TP
EE1201 / 8	CONWAY CENTRAL EXPRE	300 PORT ST	FINDS	TP
EE1202 / 8	SPRINGDALE TIRE SERV	310 PORT ST	FINDS	TP
EE1203 / 8	INTERNATIONAL MOTOR	318 E PORT ST	FINDS	TP
EE1204 / 8	INTERNATIONAL MOTOR	318 E PORT ST	ECHO	TP
EF1205 / 8	CHEM FLEUR DIVISION	150 FIRMENICH WAY	FINDS, ECHO	TP
EF1206 / 8	FIRMINISH	150 FIRMINISH WAY	NJ SPILLS 90	TP
EF1207 / 8		150 FIRMENICH WAY	NJ Release	TP
EF1208 / 8	FIRMENICH INCORPORAT	150 FIRMENICH WAY	TSCA	TP
EF1209 / 8		150 FIRMENICH WAY	NJ Release	TP
EF1210 / 8	FIRMENICH/CHEM-FLEUR	150 FIRMENICH WAY	NJ MAJOR FACILITIES, NJ Release	TP
EF1211 / 8		150 FIRMENICH WAY	NJ Release	TP
EF1212 / 8	FIRMENICH	150 FIRMENICH WAY	NJ Release, NJ SPILLS, NJ AIRS	TP
EF1213 / 8		150 FIRMENICH WAY	NJ Release	TP

MAPPED SITES SUMMARY - FOCUS MAP 8

Target Property:
NJTA HUDSON COUNTY EXTENSION
JERSEY CITY, NJ 07305

MAP ID / FOCUS MAP	SITE NAME	ADDRESS	DATABASE ACRONYMS	DIST (ft. & mi.) DIRECTION
EF1214 / 8		150 FIRMENICH WAY	NJ Release	TP
EF1215 / 8		150 FIRMENICH WAY	NJ Release	TP
EF1216 / 8		150 FIRMENICH WAY	ERNS	TP
EF1217 / 8	CHEM FLEUR/FIRMENICH	150 FIRMENICH WAY	NY MANIFEST	TP
EF1218 / 8		150 FIRMENICH WAY	NJ Release	TP
EF1219 / 8		150 FIRMENICH WAY	NJ Release	TP
EF1220 / 8	CHEM FLEUR	150 FIRMENICH WAY	RMP	TP
EF1221 / 8	FIRMENICH INC CHEM F	150 FIRMENICH WAY	NJ NJEMS	TP
EF1222 / 8		150 FIRMENICH WAY	NJ Release	TP
EF1223 / 8		150 FIRMENICH WAY	NJ Release	TP
EF1224 / 8		150 FIRMENICH WAY	NJ Release	TP
EF1225 / 8		150 FIRMENICH WAY	ERNS	TP
EF1226 / 8	CHEM FLUER/FIRMENICH	150 FIRMENICH WAY	TRIS	TP
EF1227 / 8		150 FIRMENICH WAY	NJ Release	TP
EF1228 / 8		150 FIRMNICH WAY	NJ Release	TP
EF1229 / 8		150 FIRMENICH WAY	NJ Release	TP
EF1230 / 8		150 FIRMENICH WAY	NJ Release	TP
EF1231 / 8	FIRMENICH - PORT NEW	150 FIRMENICH WAY	TSCA	TP
EF1232 / 8		150 FIRMINISH WAY	NJ Release	TP
EF1233 / 8	FIRMENICH/CHEM-FLEUR	150 FIRMENICH WAY	NJ HIST MAJOR FACILITIES	TP
EF1234 / 8		152 FIRMENICH WAY	NJ Release	TP
EF1235 / 8		152 FIRMENICH WAY	NJ Release	TP
EF1236 / 8		152 FIRMENICH WAY	NJ Release	TP
EF1237 / 8		152 FIRMENICH WAY	NJ Release	TP
EG1238 / 8	PORT AUTH NY/NJ	255 379 PORT ST	NJ NJEMS	TP
EG1239 / 8	PORT AUTH NY/NJ	255 379 PORT ST	FINDS	TP
EG1240 / 8	TOYOTA LOGISTICS SER	390 PRT ST E	NJ HIST HWS	TP
EG1241 / 8		390 PORT ST	NJ SPILLS	TP
EG1242 / 8	TOYOTA LOGISTICS SER	390 PRT ST E	NJ RGA LUST	TP
EG1243 / 8	DISTRIBUTION & AUTO	392 PORT ST	NJ NJEMS	TP
EG1244 / 8	TRUCK TERMINAL	PORT&BAY STS/TPK EXI	NJ Release	TP
EI1249 / 8		CORNER OF NAVY ST &	NJ Release	TP
EI1250 / 8	OMNIPOINT COMMUNICAT	PORT ST & NAVY ST	NJ NJEMS	TP
EI1251 / 8	NAVY STREET & PORT S	NAVY ST & PORT ST	FINDS	TP
EI1252 / 8	PORT NEWARK DEMOLITI	PORT ST	FINDS	TP
EI1253 / 8	NAVY STREET & PORT S	NAVY & PORT STS	NJ SHWS	TP
EI1254 / 8	NAVY STREET & PORT S	NAVY ST & PORT ST	NJ NJEMS	TP
EJ1255 / 8	OMNIPOINT COMMUNICAT	NEW JERSEY TPKE	NJ NJEMS	TP
EJ1256 / 8	OMNIPOINT COMMUNICAT	NEW JERSEY TPKE	FINDS	TP

MAPPED SITES SUMMARY - FOCUS MAP 8

Target Property:
NJTA HUDSON COUNTY EXTENSION
JERSEY CITY, NJ 07305

MAP ID / FOCUS MAP	SITE NAME	ADDRESS	DATABASE ACRONYMS	DIST (ft. & mi.) DIRECTION
EJ1268 / 8	330 E. PORT ST	330 E. PORT ST	HMIRS	TP
EM1273 / 8	NJ TURNPIKE AUTH	NEW JERSEY TPKE MM 1	FINDS	TP
EM1274 / 8	NJ TURNPIKE AUTH NEW	NEW JERSEY TPKE	NJ NJEMS	TP
EN1277 / 8	PORT AUTH NY/NJ PORT	PORT ST & E PORT ST	NJ NJEMS	TP
EN1278 / 8	PORT AUTH NY/NJ PORT	PORT ST & E PORT ST	FINDS	TP
EP1282 / 8	BRIDGE FROM BAYONNE	EXT 14 OR 14A NJTNPK	NJ Release	TP
EP1283 / 8	ON ROADWAY	NJTP MM N 1.9W	NJ SPILLS	TP
EP1284 / 8	NJ TURNPIKE WEST BET	14 AND 14A	NJ SPILLS	TP
1584 / 8	NORTH TERMINAL	DOREMUS & DISTRUBUTI	NJ SPILLS	1 ft.

Focus Map - 9 - 6481224.2s

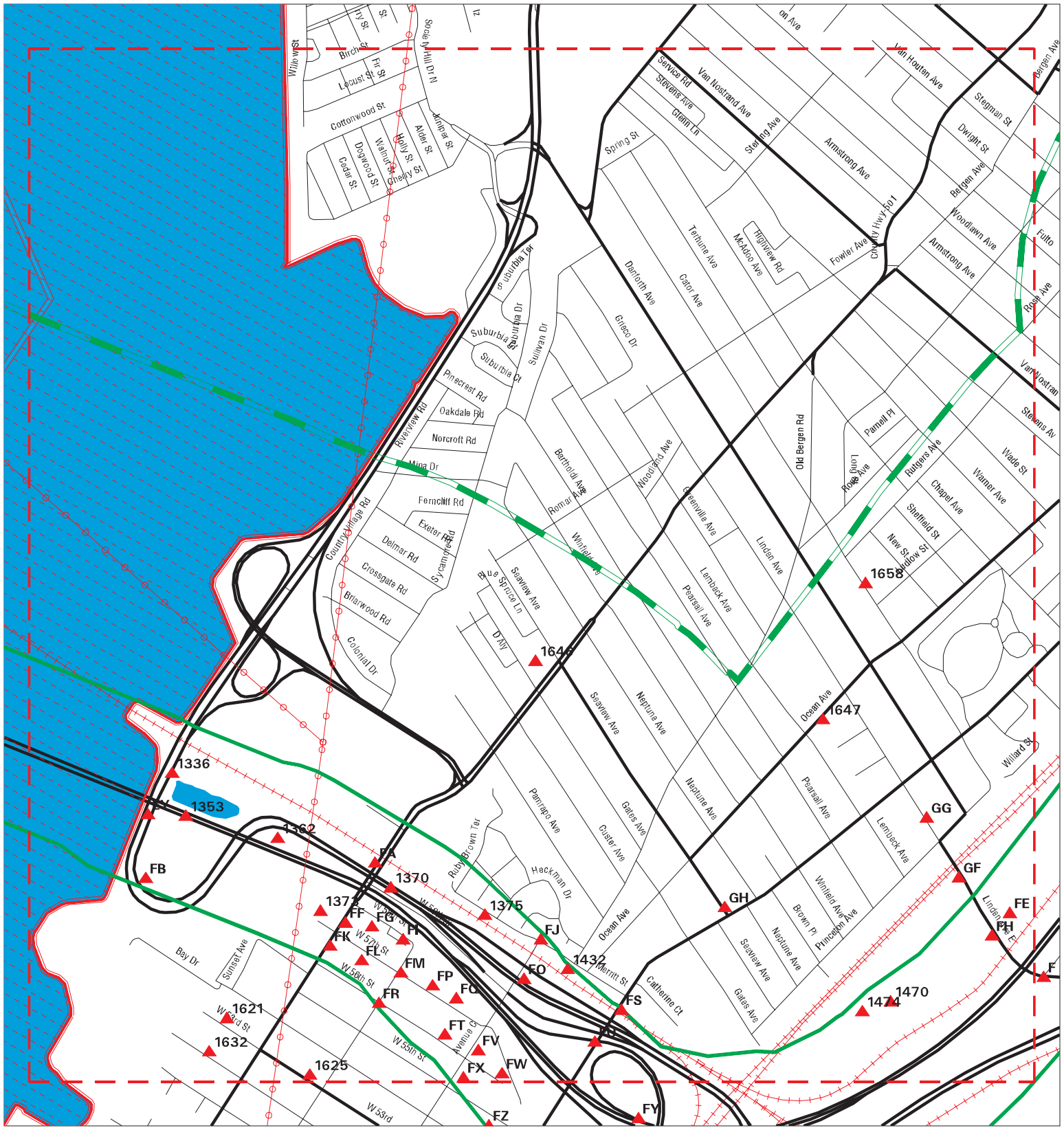

SITE NAME: NJTA OPS T3820	CLIENT: Dresdner Robin Env. Mgmt. Inc.
ADDRESS: NJTA Hudson County Extension	CONTACT: Rich Mailhot
CITY/STATE: Jersey City NJ	INQUIRY #: 6481224.2s
ZIP: 07305	DATE: 05/06/21

Copyright © 2021 EDR, Inc. © 2015 TomTom Rel. 2015.

MAPPED SITES SUMMARY - FOCUS MAP 9

Target Property:
NJTA HUDSON COUNTY EXTENSION
JERSEY CITY, NJ 07305

MAP ID / FOCUS MAP	SITE NAME	ADDRESS	DATABASE ACRONYMS	DIST (ft. & mi.) DIRECTION
Reg / Multiple	DIAMOND ALKALI CO.	80 LISTER AVE	NPL, SEMS, RCRA-VSQG, US ENG CONTROLS, U...	TP
1336 / 9	BAYONNE MUA LIFT STA	PENINSULA AT BAYONNE	NJ AIRS	TP
EY1351 / 9	NJDOT	RT 440	NJ NJEMS	TP
EY1352 / 9	NJDOT	RT 440	FINDS	TP
1353 / 9	AREA OF BY BAYONNE B	RT 169/RT 440	NJ Release	TP
1362 / 9	ON ROADWAY	RT 169/RT 440	NJ SPILLS	TP
FA1363 / 9	GENERAL PLUMBING SUP	1309 KENNEDY BLVD	FINDS	TP
FA1364 / 9	GENERAL PLUMBING SUP	1309 KENNEDY BLVD	NJ RGA HWS	TP
FA1365 / 9	GENERAL PLUMBING SUP	1309 KENNEDY BLVD	NJ SHWS, NJ HIST LUST, NJ UST, NJ NJEMS,...	TP
FB1366 / 9	INTERSECTION OF ROUT	ROUTE 440	NJ SPILLS	TP
FB1367 / 9	INTERSECTION OF	RT 440 & RT 169	NJ SPILLS	TP
1370 / 9	NJDOT BRIDGE BLASTIN	STRUCTURE 0915-150 R	RCRA NonGen / NLR	TP
1373 / 9		161 WEST 57TH ST	NJ Release	TP
FE1374 / 9	ITL CONCRETE RECYCLI	10 E. LINDEN STREET	NJ RGA LF	TP
1375 / 9		136 MERRIT ST	NJ Release	TP
FF1377 / 9	BEACON OIL INC	1262 KENNEDY BLVD	NJ Release	TP
FF1378 / 9	BEACON OIL INC	1262 KENNEDY BLVD	NJ SPILLS	TP
FG1379 / 9	GENERAL PLUMBING SUP	132 136 W 58TH ST	NJ NJEMS	TP
FG1380 / 9	GENERAL PLUMBING SUP	132 136 W 58TH ST	NJ SHWS	TP
FG1381 / 9	GENERAL PLUMBING SUP	132 136 W 58TH ST	FINDS	TP
FG1382 / 9	GENERAL PLUMBING SUP	132 136 W 58TH ST	NJ RGA HWS	TP
FF1383 / 9	ANGELICA ROBERT DDS	1256 JOHN F KENNEDY	FINDS	TP
FF1384 / 9	ROBERT A ANGELICA DD	1256 KENNEDY BLVD	FINDS	TP
FF1385 / 9	ROBERT A ANGELICA DD	1256 KENNEDY BLVD	NJ NJEMS	TP
FG1386 / 9	GENERAL PLUMBING SUP	132-136 W. 58TH ST	NJ SPILLS	TP
FG1387 / 9	GENERAL PLUMBING SUP	132 W 58 ST	NJ UST	TP
FG1388 / 9	GENERAL PLUMBING SUP	132-136 W 58TH ST	NJ VCP	TP
FE1389 / 9	RAPID INDUSTRIAL PLA	13 LINDEN AVE E	NJ SHWS, NJ BROWNFIELDS, NJ NJEMS, ICIS,...	TP
FF1390 / 9	SCHULTZ SUPPLY INC	1250 KENNEDY BLVD	NJ NJEMS	TP
FF1391 / 9	SCHULTZ SUPPLY INC	1250 KENNEDY BLVD	FINDS	TP
FE1392 / 9	HUDSON CNTY CHROMATE	E LINDEN AVE	FINDS	TP
FE1393 / 9	HUDSON CNTY CHROMATE	E LINDEN AVE	FINDS	TP
FE1394 / 9	ARMORED INC	EAST LINDEN AVE	ICIS, US AIRS, FINDS, ECHO	TP
FH1395 / 9	TWIN AUTO WRECKERS S	LINDEN AVE	FINDS	TP
FH1396 / 9	TWIN AUTO WRECKERS S	LINDEN AVE	NJ NJEMS	TP
FI1397 / 9	BAYONNE CITY	52 58 4TH ST	NJ SHWS	TP
FI1398 / 9	BAYONNE CITY FIRE DE	52 58 4TH ST	FINDS	TP
FI1399 / 9	BAYONNE CITY FIRE DE	52 58 4TH ST	NJ NJEMS	TP
FI1400 / 9	BAYONNE CITY	52 58 4TH ST	NJ RGA HWS	TP

MAPPED SITES SUMMARY - FOCUS MAP 9

Target Property:
NJTA HUDSON COUNTY EXTENSION
JERSEY CITY, NJ 07305

MAP ID / FOCUS MAP	SITE NAME	ADDRESS	DATABASE ACRONYMS	DIST (ft. & mi.) DIRECTION
FJ1401 / 9	LAFAYETTE & GREENVIL	119 MERRITT ST	FINDS	TP
FJ1402 / 9	LAFAYETTE & GREENVIL	119 MERRITT ST	NJ UST, NJ Release	TP
FJ1403 / 9	NJ TRANSIT BUS TERMI	119 MERITT ST	NJ HIST LUST	TP
FJ1404 / 9	LAFAYETTE & GREENVIL	119 MERRITT ST	NJ SHWS, NJ HIST LUST, NJ NJEMS	TP
FJ1405 / 9	LAFAYETTE & GREENVIL	119 MERRITT ST	NJ RGA HWS	TP
FJ1406 / 9	N.J.TRANSIT BUS TERM	119 MERITT ST	NJ Release	TP
FI1407 / 9	BAYONNE SEWAGE PIPEL	19TH-58TH STREET AND	NJ CHROME	TP
FI1408 / 9	WATERFORD @ BAYONNE	28 58 BOULEVARD	NJ SHWS	TP
FI1409 / 9	WATERFORD @ BAYONNE	28 58 BOULEVARD	NJ RGA LUST	TP
FI1410 / 9	WATERFORD @ BAYONNE	28 58 BOULEVARD	NJ NJEMS	TP
FI1411 / 9	WATERFORD @ BAYONNE	28 58 BOULEVARD	FINDS	TP
FI1412 / 9	WATERFORD @ BAYONNE	28 34 KENNEDY BLVD	NJ LUST, NJ UST	TP
FK1413 / 9		1246 KENNEDY BLVD	NJ Release	TP
FK1414 / 9	1246 JOHN F KENNEDY	1246 JOHN F KENNEDY	NJ SHWS, NJ NJEMS	TP
FJ1415 / 9	NATIONAL BULK TRANSP	50-C CAVEN POINT AVE	RCRA NonGen / NLR	TP
FK1416 / 9	AREA OF	1244 BOULEVARD	NJ Release	TP
FL1417 / 9	130 WEST 57TH STREET	130 W 57TH ST	NJ SHWS	TP
FL1418 / 9		130 W 57TH ST	NJ Release	TP
FL1419 / 9	130 WEST 57TH STREET	130 W 57TH ST	NJ NJEMS	TP
FI1420 / 9		119 W. 57TH ST	NJ Release	TP
FI1421 / 9	119 WEST 57TH STREET	119 W 57TH ST	FINDS	TP
FI1422 / 9	119 WEST 57TH STREET	119 W 57TH ST	NJ SHWS	TP
FI1423 / 9	119 WEST 57TH STREET	119 W 57TH ST	NJ RGA HWS	TP
FI1424 / 9	119 WEST 57TH STREET	119 W 57TH ST	NJ VCP, NJ NJEMS	TP
FL1425 / 9		126 W.57TH ST	NJ SPILLS	TP
FL1426 / 9	126 57TH STREET WEST	126 W 57TH ST	NJ SHWS	TP
FL1427 / 9	126 WEST 57TH STREET	126 W 57TH ST	FINDS	TP
FL1428 / 9	126 WEST 57TH STREET	126 W 57TH ST	NJ VCP	TP
FL1429 / 9	126 57TH STREET WEST	126 W 57TH ST	NJ RGA HWS	TP
FL1430 / 9	126 WEST 57TH STREET	126 W 57TH ST	NJ NJEMS	TP
FL1431 / 9	KING CLEANERS INC	124 W 57TH ST	EDR Hist Cleaner	TP
1432 / 9	LAFAYETTE GREENVILLE	MERRETT ST TERM	NJ Release	TP
FL1433 / 9		133 WEST 56TH STREET	NJ Release	TP
FL1434 / 9	133 WEST 56TH STREET	133 W 56TH ST	NJ SHWS, NJ NJEMS	TP
FM1435 / 9	FIREHOUSE	57TH ST	NJ Release	TP
FM1436 / 9	BAYONNE CITY FIRE DE	57TH ST	FINDS	TP
FM1444 / 9	BAYONNE CITY FIRE DE	57TH ST	NJ NJEMS	TP
FM1445 / 9	BEACON OIL CO	101 W 57TH ST	FINDS	TP
FM1446 / 9	BEACON OIL CO	101 W 57TH ST	NJ NJEMS	TP

MAPPED SITES SUMMARY - FOCUS MAP 9

Target Property:
NJTA HUDSON COUNTY EXTENSION
JERSEY CITY, NJ 07305

MAP ID / FOCUS MAP	SITE NAME	ADDRESS	DATABASE ACRONYMS	DIST (ft. & mi.) DIRECTION
FM1447 / 9	PRIVATE HOME	101 WEST 57TH STREET	NJ SPILLS	TP
FM1448 / 9	BAYONNE CITY FIRE DE	57TH ST	NJ SHWS, NJ UST	TP
FM1449 / 9	BAYONNE CITY 57TH ST	57TH ST	NJ HIST LUST	TP
FO1450 / 9	AT INTERSECTION OF	RT 169 & AVE C	NJ SPILLS	TP
FL1455 / 9	121 WEST 56TH STREET	121 W 56TH ST	FINDS	TP
FL1456 / 9	121 WEST 56TH STREET	121 W 56TH ST	NJ RGA HWS	TP
FL1457 / 9		121 W 56TH STREET	NJ Release	TP
FL1458 / 9	121 WEST 56TH STREET	121 W 56TH ST	NJ SHWS, NJ NJEMS	TP
FP1459 / 9		93 W 57TH ST	NJ SHWS, NJ Release	TP
FP1460 / 9	WATCHMEN PEST CONTRO	93 W 57TH ST	FINDS	TP
FP1461 / 9	WATCHMEN PEST CONTRO	93 W 57TH ST	NJ NJEMS	TP
FP1462 / 9		91 WEST 57TH STREET	NJ Release	TP
FO1463 / 9	ROADWAY	RT 169/AVE C	NJ SPILLS	TP
FM1464 / 9	BAYONNE CITY BD OF E	W 56TH ST & AVE B	FINDS	TP
FQ1465 / 9	IN AREA OF	75 W 57TH ST	NJ Release	TP
FQ1466 / 9	AREA OF	75 WEST 57TH ST	NJ Release	TP
FQ1467 / 9		75 WEST 57TH ST.	ERNS	TP
FQ1468 / 9	IN AREA OF	75 WEST 57TH ST	NJ Release	TP
FQ1469 / 9		75 WEST 57TH ST	NJ Release	TP
1470 / 9	JERSEY CITY MUNICIPA	13 15 E LINDEN AVE	FINDS	TP
FR1471 / 9	BAYONNE CITY BD OF E	W 56TH ST & AVE B	NJ NJEMS	TP
FR1472 / 9	WOODROW WILSON NO 10	W 56TH ST & AVE B	NJ SHWS	TP
FR1473 / 9	WOODROW WILSON COMMU	101 W 56TH ST	FINDS	TP
1474 / 9	JERSEY CITY MUNICIPA	13 15 E LINDEN AVE	NJ SHWS, NJ NJEMS	TP
FS1475 / 9	RESIDENCE	34 GARFIELD AVE	NJ SPILLS	TP
FR1476 / 9	RESIDENCE	328 AVE B	NJ Release	TP
FR1477 / 9	MAYFAIR DELI	328 AVE B	FINDS	TP
FR1478 / 9	MAYFAIR DELI	328 AVE B	NJ NJEMS, NJ Release	TP
FR1479 / 9	AREA OF	328 AVE.B	NJ SPILLS	TP
FR1480 / 9	MAYFAIR DELI	328 AVE B	NJ RGA HWS	TP
FR1481 / 9	MAYFAIR DELI	328 AVE B	NJ HWS RE-EVAL	TP
FQ1482 / 9		63 W 57TH STREET	NJ Release	TP
FR1483 / 9		102 WEST 56TH STREET	NJ Release	TP
FT1484 / 9		71 W. 56TH ST	NJ Release	TP
FT1485 / 9	71 WEST 56TH STREET	71 W 56TH ST	NJ RGA HWS	TP
FT1486 / 9	71 WEST 56TH STREET	71 W 56TH ST	NJ SHWS, NJ VCP, NJ NJEMS, FINDS	TP
FT1487 / 9		69 WEST 56TH ST	NJ Release	TP
FU1488 / 9	PSE&G - GREENVILLE S	45 GARFIELD AVE	FINDS	TP
FU1489 / 9	PSE&G - GREENVILLE S	45 GARFIELD AVE	RCRA-SQG	TP

MAPPED SITES SUMMARY - FOCUS MAP 9

Target Property:
NJTA HUDSON COUNTY EXTENSION
JERSEY CITY, NJ 07305

MAP ID / FOCUS MAP	SITE NAME	ADDRESS	DATABASE ACRONYMS	DIST (ft. & mi.) DIRECTION
FU1490 / 9	PSE&G - GREENVILLE S	45 GARFIELD AVE	ECHO	TP
FT1491 / 9	78 WEST 56TH STREET	78 W 56TH ST	FINDS	TP
FT1492 / 9	78 WEST 56TH STREET	78 W 56TH ST	NJ NJEMS	TP
FT1493 / 9	78 WEST 56TH STREET	78 W 56TH ST	NJ VCP, NJ Release	TP
FT1494 / 9	78 56TH STREET WEST	78 W 56TH ST	NJ RGA HWS	TP
FT1495 / 9	78 56TH STREET WEST	78 W 56TH ST	NJ SHWS	TP
FU1496 / 9		43 GARFIELD AVE	NJ SPILLS	TP
FU1497 / 9	GOODYEAR 3260	2 26 GARFIELD AVE	NJ SHWS	TP
FU1498 / 9	GOODYEAR 3260	2 TO 26 GARFIELD AVE	NJ UST	TP
FU1499 / 9	CUSTOM CARE CLEANERS	2 26 GARFIELD AVE	FINDS	TP
FU1500 / 9	TWIN CITY LAUNDRIES	2 GARFIELD AVE	NJ NJEMS, NJ Release, NJ AIRS, NJ DRYCLE...	TP
FU1501 / 9	GOODYEAR 3260	2 26 GARFIELD AVE	NJ RGA HWS	TP
FU1502 / 9	TWIN CITY SHOPPING C	2 26 GARFIELD AVE	NJ NJEMS	TP
FU1503 / 9	JERSEY CITY MALL	2 26 GARFIELD AVE	FINDS	TP
FU1504 / 9	TWIN CITY AUTO CENTE	2 26 GARFIELD AVE	NJ NJEMS	TP
FU1505 / 9	CUSTOM CARE CLEANERS	2 26 GARFIELD AVE	NJ NJEMS	TP
FV1506 / 9	SANTOS INC	1144 AVE C	NJ RGA HWS	TP
FV1507 / 9	FORMER SERVICE STATI	1144 AVENUE C	NJ Release	TP
FV1508 / 9	RICS AUTO SERVICE IN	1144 AVE C	NJ UST	TP
FV1509 / 9	SANTOS INC	1144 AVE C	NJ SHWS	TP
FV1510 / 9	SANTOS INC	1144 AVE C	NJ NJEMS	TP
FV1511 / 9	RICS AUTO SERVICE IN	1144 AVENUE C	EDR Hist Auto	TP
FV1512 / 9	SANTOS INC	1144 AVE C	NJ UST	TP
FV1513 / 9	(FORMER SERVICE STAT	1144 AVENUE C	NJ HIST LUST	TP
FV1514 / 9	SANTOS INC	1144 AVE C	FINDS	TP
FV1515 / 9	DE NOLA ALBERT	1142-4 AVE C	EDR Hist Auto	TP
FV1516 / 9		AVE C AND WEST 56TH	NJ Release	TP
FV1517 / 9	1136 AVENUE C	1136 AVE C	FINDS	TP
FV1518 / 9	1136 AVENUE C	1136 AVE C	NJ NJEMS	TP
FV1519 / 9	1136 AVENUE C	1136 AVE C	NJ SHWS, NJ Release	TP
FW1520 / 9	AREA OF	35 W. 56TH. ST	NJ Release	TP
FW1521 / 9	AREA OF	35 WEST 56TH ST	NJ Release	TP
FX1522 / 9	AREA OF	1130 AVE. C.	NJ Release	TP
FK1576 / 9	MARIST HIGH SCHOOL	57TH.&KENNEDY BLVD	NJ Release	1 ft.
FK1577 / 9	AROUND MARIST HIGH S	55TH STREET	NJ Release	1 ft.
FK1578 / 9	LOOP AREA/REAR OF MA	RT440	NJ Release	1 ft.
FK1579 / 9	REAR OF MARST HIGH S	RT.440	NJ SPILLS	1 ft.
FS1581 / 9	PSE&G GREENVILLE SUB	42 GARFIELD AVE	NJ NJEMS	1 ft.
FS1582 / 9	GREENVILLE SUBSTATIO	42 GARFIELD AVE	NJ SPILLS	1 ft.

MAPPED SITES SUMMARY - FOCUS MAP 9

Target Property:
NJTA HUDSON COUNTY EXTENSION
JERSEY CITY, NJ 07305

MAP ID / FOCUS MAP	SITE NAME	ADDRESS	DATABASE ACRONYMS	DIST (ft. & mi.) DIRECTION		
FS1583 / 9	PSE&G GREENVILLE SUB	42 GARFIELD AVE	FINDS	1 ft.		
FJ1585 / 9	YANNUZZI & SONS INC	51 71 MERRITT ST	FINDS	1 ft.		
FJ1586 / 9	YANNUZZI & SONS INC	51 71 MERRITT ST	NJ NJEMS	1 ft.		
GF1610 / 9	PAVEY ENVELOPE & TAG	25 EAST LINDEN AVENU	NJ SPILLS, NJ ISRA	125	0.024	NW
GF1613 / 9	RAPID INDUSTRIAL PLA	13 LINDEN AVE E	NJ UST, NJ NJEMS, NJ ISRA	174	0.033	NW
GG1617 / 9	DOVER ELEVATOR COMPA	15 E LINDEN AVE	NJ SHWS, NJ VCP, NJ ISRA, NJ NPDES	607	0.115	NW
GG1619 / 9	ALBANIL DYESTUFFS IN	20 E LINDEN AVE	NJ INST CONTROL, NJ BROWNFIELDS, NJ ISRA	638	0.121	NW
1621 / 9	FARINA PATIO INCORPO	171 53RD ST W	NJ UST, NJ ISRA	668	0.127	SSW
1625 / 9	SHALHOUB BROTHERS IN	119 WEST 53RD STREET	NJ ISRA	711	0.135	SW
GH1630 / 9	C R LAURENCE CO INC	60 SEAVIEW DR	NJ Release, NJ ISRA	932	0.177	North
1632 / 9	MOBAY CHEMICAL CORP	169 WEST 52ND STREET	NJ ISRA	947	0.179	SSW
GH1634 / 9	C R LAURENCE CO INC	60 SEAVIEW DR	NJ UST, NJ ISRA	1091	0.207	NE
1646 / 9	REPUBLIC CONTAINER C	1561 KENNEDY MEMORIA	NJ HIST LUST, NJ UST, NJ NJEMS, NJ Relea...	1542	0.292	NNE
1647 / 9	DOTTO REPRODUCTIONS	178 OCEAN AVENUE	NJ ISRA	1703	0.323	NW
1658 / 9	WEBER BRIARS	140 CATOR AVE	NJ UST, RCRA NonGen / NLR, US AIRS, FIND...	2072	0.392	NW

Focus Map - 10 - 6481224.2s

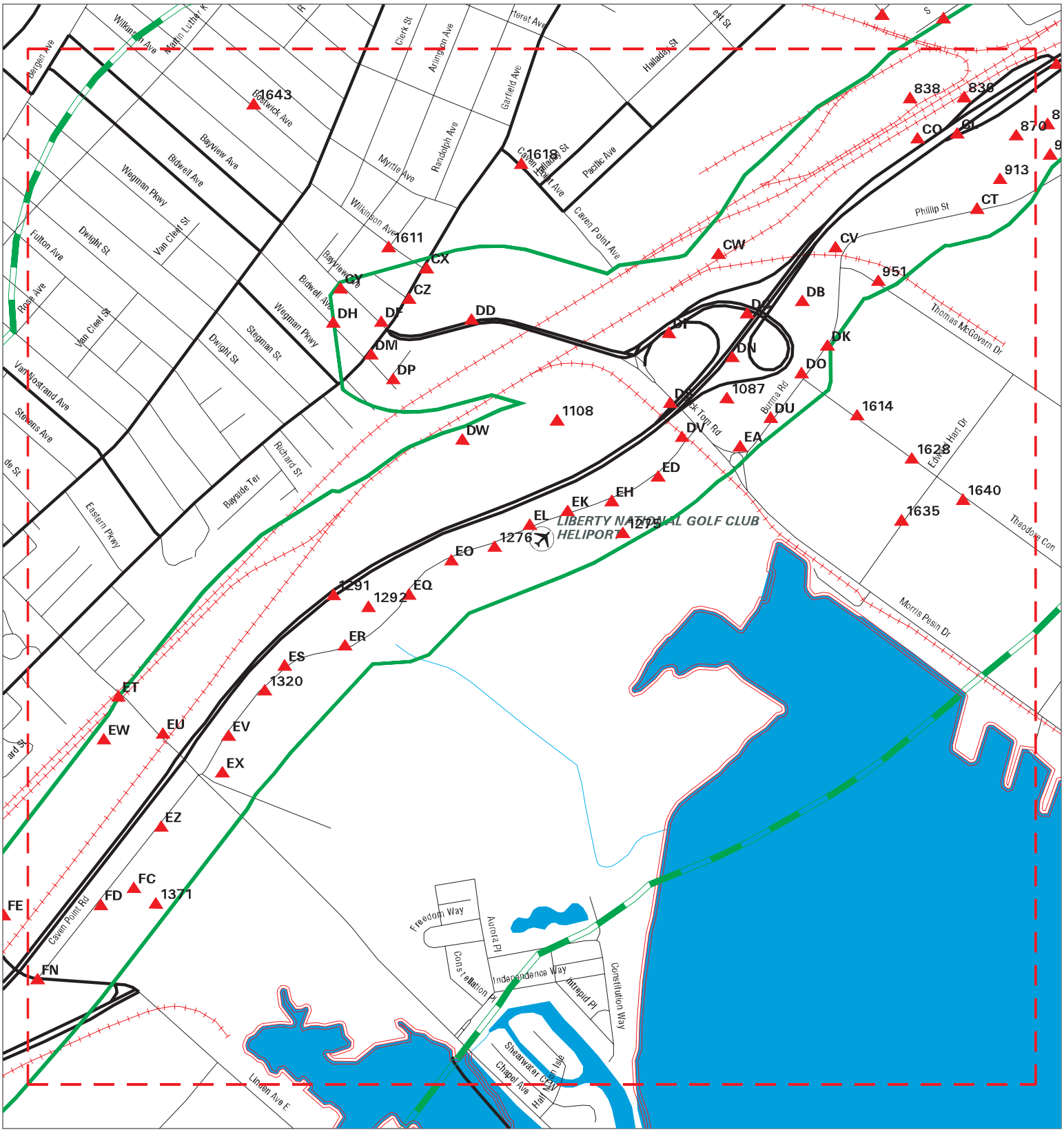

Sites
Target Property
Search Buffer
Focus Map - No Sites
Focus Map - Sites
Power Line
Pipe Line
National Priority List Sites
Dept. Defense Sites
Indian Reservations BIA

0 1/8 1/4 Miles

SITE NAME: NJTA OPS T3820	CLIENT: Dresdner Robin Env. Mgmt. Inc.
ADDRESS: NJTA Hudson County Extension	CONTACT: Rich Mailhot
CITY/STATE: Jersey City NJ	INQUIRY #: 6481224.2s
ZIP: 07305	DATE: 05/06/21

Copyright © 2021 EDR, Inc. © 2015 TomTom Rel. 2015.

MAPPED SITES SUMMARY - FOCUS MAP 10

Target Property:
NJTA HUDSON COUNTY EXTENSION
JERSEY CITY, NJ 07305

MAP ID / FOCUS MAP	SITE NAME	ADDRESS	DATABASE ACRONYMS	DIST (ft. & mi.) DIRECTION
836 / 10	NJ TURNPIKE AUTH NEW	NEW JERSEY TPKE MM N	NJ NJEMS	TP
838 / 10	JERSEY CITY MUA EAST	PHILLIP ST & COMMUNI	FINDS	TP
CL857 / 10	INTERCHANGE 14C TURN		NJ Release	TP
CL858 / 10	EXIT 14C	NEW JERSEY TURNPIKE	NJ SPILLS	TP
CL859 / 10	NJTP	EXIT 14C EAST BOUND	NJ SPILLS	TP
CL860 / 10	EXIT LANE 4 NJ TURNP	INTERCHANGE 14C	NJ SPILLS	TP
CL861 / 10	NJTP	INTERCHANGE 14C	NJ SPILLS	TP
CL862 / 10	SOUTHBOUND TURNPIKE	AROUND EXIT 14C	NJ Release	TP
CL863 / 10	AREA OF NJ TURNPIKE	INTERCHANGE 14 C	NJ Release	TP
CL864 / 10	TURNPIKE EXIT 14C		NJ Release	TP
CL865 / 10	NJTP	INTERCHANGE 14C	NJ SPILLS	TP
CL866 / 10	NJ TURNPIKE AUTHORIT	INTERCHANGE 14-C	NJ SPILLS	TP
CL867 / 10	IN STORM DRAIN	NJTP 14 C SOUTH	NJ SPILLS	TP
870 / 10	NJDEPE - SITE 093	COMMUNIPAW AVE & PHI	RCRA NonGen / NLR	TP
CO893 / 10	NJ TURNPIKE AUTH INT	NEW JERSEY TPKE MM 5	NJ NJEMS	TP
CO894 / 10	INTERCHANGE 14C HOLL	NJ TURNPIKE MILEPOST	NJ AIRS	TP
913 / 10	JERSEY CITY SEWERAGE	COMMUNIPAW AVE	NJ AIRS	TP
CT921 / 10	JERSEY CITY IMPOUND	101 PHILLIP ST	NJ BROWNFIELDS, NJ NJEMS	TP
CT922 / 10	CAR COMPOUND	100 PHILLIP ST	NJ Release	TP
CT923 / 10	CAR LOT	100 PHILLIPS ST	NJ SPILLS, NJ Release	TP
CV930 / 10	LIBERTY SCIENCE CENT	PHILLIP ST	NJ SPILLS	TP
CW932 / 10	HUDSON COUNTY CHROMA	PHILLIP ST JUNCTION	NJ SHWS, NJ HIST HWS, NJ BROWNFIELDS	TP
CW933 / 10	HUDSON CNTY CHROMATE	PHILLIP ST JUNCTION	NJ NJEMS	TP
CW934 / 10	HUDSON CNTY CHROMATE	PHILLIP ST JUNCTION	FINDS	TP
CV935 / 10	JERSEY CITY MUA	7 PHILLIP ST	FINDS	TP
CV936 / 10	JERSEY CITY MUA	7 PHILLIP ST	NJ NJEMS	TP
CV937 / 10	JERSEY CITY MUA	7 PHILLIPS ST	NJ AIRS	TP
CX938 / 10	FINISHMASTER INC	700 GARFIELD AVE	NJ NJEMS	TP
CX939 / 10	FINISHMASTER INC	700 GARFIELD AVE	FINDS, ECHO	TP
CX940 / 10	FINISHMASTER	700 GARFIELD AVE	RCRA-VSQG, NJ ISRA, NJ MANIFEST	TP
CV941 / 10	BURNA ROAD DEVELOPME	BURMA RD & THOMAS MC	NJ RGA HWS	TP
CV942 / 10		BURMA RD & THOMAS MC	NJ Release	TP
CV943 / 10	BURNA ROAD DEVELOPME	BURNA RD & THOMAS MC	NJ HIST HWS	TP
CV944 / 10	BURMA ROAD DEVELOPME	BURMA RD & THOMAS MC	NJ NJEMS	TP
CV945 / 10	BURNA ROAD DEVELOPME	BURMA RD & THOMAS MC	NJ SHWS, NJ BROWNFIELDS	TP
CV946 / 10	BURMA ROAD & THOMAS	BURMA RD & THOMAS MC	NJ VCP	TP
CV947 / 10	NJDEP LIBERTY STATE	PHILIP ST & THOMAS M	FINDS	TP
CV948 / 10	BURMA ROAD DEVELOPME	BURMA RD & THOMAS MC	FINDS	TP
951 / 10	ALLENTOWN CEMENT COM	THOMAS MCGOVEN DR	NJ SPILLS	TP

MAPPED SITES SUMMARY - FOCUS MAP 10

Target Property:
NJTA HUDSON COUNTY EXTENSION
JERSEY CITY, NJ 07305

MAP ID / FOCUS MAP	SITE NAME	ADDRESS	DATABASE ACRONYMS	DIST (ft. & mi.) DIRECTION
CX952 / 10	WAREHOUSE SPACE	687 GARFIELD AVENUE	NJ BROWNFIELDS	TP
CY953 / 10	ON ROADWAY AREA OF	35 BAYVIEW AVE	NJ SPILLS	TP
CY955 / 10		31 BAYVIEW AVE	NJ Release	TP
CY956 / 10	VACANT LOT NEXT TO	24 BAYVIEW AVE	NJ Release	TP
CY957 / 10	B AND R AUTOBODY SHO	18 24 BAYVIEW AVE	NJ Release	TP
CZ958 / 10	EAGLE AUTO SALES OF	682 GARFIELD AVE	FINDS	TP
CZ959 / 10	ATLANTIC AUTO CARE	682 GARFIELD AVE	NJ NJEMS	TP
CZ961 / 10	BETWEEN BAYVIEW AND	GARFIELD AVE	NJ Release	TP
DB965 / 10	NJ TURNPIKE AUTH.	NJTP. MM HBE 5.5	NJ Release	TP
CZ966 / 10		675 GARFIELD AVE	NJ Release	TP
CZ967 / 10	PETRYCMENKO PHYSICIA	675 GARFIELD AVE	FINDS	TP
CZ968 / 10	KRAFTWARE CORP	475 GARFIELD AVE	NJ UST, NJ ISRA	TP
CZ969 / 10	RICHARD METAL REFINI	675 GARFIELD AVE.	LEAD SMELTERS	TP
CZ970 / 10	PETRYCMENKO PHYSICIA	675 GARFIELD AVE	NJ NJEMS	TP
CZ971 / 10	KRAFTWARE CORP	675 GARFIELD AVE	FINDS	TP
CZ972 / 10	KRAFT WARE CORP	675 GARFIELD AVE	NJ HIST LUST, NJ SPILLS	TP
CZ973 / 10	RADER GEORGE	678 GARFIELD AVE	EDR Hist Auto	TP
DB974 / 10	INTERCHANGE 14B TOLL	NJ TPKE S A 14B	NJ UST	TP
DB975 / 10	MD #7 NJ TURNPIKE AU	CAVEN POINT RD	NJ HIST LUST	TP
DB976 / 10	NEW JERSEY TURNPIKE	INTERCHANGE 14B TOLL	NJ HIST LUST	TP
DB977 / 10	TDM #9	NJ TPKE MM 5.5	NJ HIST HWS, NJ UST	TP
CZ978 / 10		676 GARFIED	NJ Release	TP
CZ979 / 10	GETTY SERVICE STATIO	676 GARFIELD AVE	NJ NJEMS	TP
CZ980 / 10		676 GARFIELD AVE	NJ Release	TP
CZ981 / 10	GETTY #56925	676 GARFIELD AVE	NJ RGA HWS	TP
CZ982 / 10	GETTY #56925	676 GARFIELD AVE	NJ HIST LUST	TP
CZ983 / 10	GETTY SERVICE STATIO	676 GARFIELD AVE	ICIS, FINDS, ECHO	TP
CZ984 / 10	GETTY 56925	676 GARFIELD AVE	NJ RGA LUST	TP
CZ985 / 10	GETTY #56925	676 GARFIELD AVE	NJ RGA LUST	TP
CZ986 / 10	HESS SERVICE CENTER	676 GARFIELD AVE	EDR Hist Auto	TP
CZ987 / 10	56925 GETTY	676 GARFIELD AVE	NJ RGA LUST	TP
CZ988 / 10		676 GARFIELD AVENUE	NJ Release	TP
CZ989 / 10	GETTY SERVICE STATIO	676 GARFIELD AVE	NJ Release, NJ AIRS	TP
CZ990 / 10	GETTY 56925	676 GARFIELD AVE	NJ LUST, NJ UST	TP
CZ991 / 10	GETTY 56925	676 GARFIELD AVE	NJ SHWS, NJ Release	TP
DC992 / 10	NJTP AUTHORITY OFF	INTER 14B	NJ Release	TP
DC993 / 10	SEWER INCEPTER	EXIT 14B NJTP	NJ Release	TP
DD994 / 10	HUDSON CNTY CHROMATE	NEW JERSEY TPKE	NJ NJEMS	TP
DD995 / 10	HUDSON COUNTY CHROMA	NEW JERSEY TPKE	NJ SHWS, NJ BROWNFIELDS	TP

MAPPED SITES SUMMARY - FOCUS MAP 10

Target Property:
NJTA HUDSON COUNTY EXTENSION
JERSEY CITY, NJ 07305

MAP ID / FOCUS MAP	SITE NAME	ADDRESS	DATABASE ACRONYMS	DIST (ft. & mi.) DIRECTION
DF998 / 10	BAYVIEW AVENUE DRUMS	6 BAYVIEW AVENUE	SEMS	TP
DF999 / 10	BAYVIEW AVENUE DRUMS	6 BAYVIEW AVENUE	FINDS	TP
DF1000 / 10	BAYVIEW AVENUE TRAIL	5 BAYVIEW AVE	FINDS	TP
DF1001 / 10	BAYVIEW AVENUE TRAIL	5 BAYVIEW AVE	NJ NJEMS, NJ SPILLS	TP
DF1003 / 10	GARFIELD AUTO CENTER	3 BAYVIEW AVE	NJ RGA HWS	TP
DF1004 / 10	FORMER GARFIELD AUTO	3 BAYVIEW AVE	NJ Release	TP
DF1005 / 10	GARFIELD AUTO CENTER	3 BAYVIEW AVE	NJ VCP, FINDS	TP
DF1006 / 10	GARFIELD AUTO CENTER	3 BAYVIEW AVE	NJ UST	TP
DF1007 / 10	GARFIELD AUTO CENTER	3 BAYVIEW AVE	NJ SHWS, NJ HIST LUST, NJ NJEMS	TP
DF1008 / 10	USEPA REGION 2 BAYVI	BAYVIEW AVE & GARFIE	NJ NJEMS	TP
DF1009 / 10	USEPA REG 2	BAYVIEW AVE & GARFIE	RCRA NonGen / NLR, NJ MANIFEST	TP
DF1010 / 10	USEPA REGION 2 BAYVI	BAYVIEW AVE & GARFIE	FINDS, ECHO	TP
DH1015 / 10		20 BIDWELL AVENUE	NJ Release	TP
DI1016 / 10	NJTP EN SERVICE AREA	NJ TPKE S A 14B	NJ HIST HWS, NJ LUST, NJ UST	TP
DI1017 / 10	NJ TURNPIKE AUTH INT	NEW JERSEY TPKE MM 5	FINDS	TP
DI1018 / 10	NJTP EN SERVICE AREA	NEW JERSEY TPKE MM 5	NJ SHWS, NJ BROWNFIELDS	TP
DI1019 / 10	NJ TURNPIKE AUTH INT	NEW JERSEY TPKE MM 5	NJ NJEMS	TP
DK1025 / 10	HUDSON CNTY CHROMATE	BURMA RD	FINDS	TP
DK1026 / 10	NJDEP	BURMA RD	FINDS	TP
DH1027 / 10		11 BIDWELL AVE.	NJ Release	TP
DM1036 / 10		638 GARFIELD AVE	NJ SHWS, NJ Release	TP
DM1037 / 10	638 GARFIELD AVENUE	638 GARFIELD AVE	NJ NJEMS	TP
DN1038 / 10	NJ TURNPIKE AUTH MAI	NEW JERSEY TPKE MM 5	NJ NJEMS	TP
DN1039 / 10	MAINTENANCE DISTRICT	NJ TPKE MM 5.5 N	NJ AIRS	TP
DN1040 / 10	MAINTENANCE DISTRICT	NJ TPKE MM 5.5 N	NJ AIRS	TP
DM1041 / 10	636 GARFIELD AVENUE	636 GARFIELD AVE	NJ SHWS	TP
DM1042 / 10	636 GARFIELD AVENUE	636 GARFIELD AVE	NJ NJEMS	TP
DM1043 / 10		636 GARFIELD AVE	NJ Release	TP
DK1044 / 10	14 16 BURMA ROAD COR	97 BURMA RD	FINDS	TP
DK1045 / 10	14 16 BURMA ROAD COR	97 BURMA RD	NJ NJEMS	TP
DK1046 / 10	BURMA ROAD DEVELOPME	97 BURMA RD	NJ SHWS, NJ ENG CONTROLS	TP
DM1047 / 10		4 EAST BIDWELL AVE.	NJ Release	TP
DM1048 / 10		4 EAST BIDWELL AVE	NJ Release	TP
DM1049 / 10		4 EAST BIDWELL AVENU	NJ Release	TP
DO1056 / 10	HUDSON CNTY CHROMATE	BURMA RD	NJ NJEMS	TP
DO1057 / 10	HUDSON COUNTY CHROMA	BURMA RD	NJ SHWS, NJ HIST HWS, NJ ENG CONTROLS, N...	TP
DO1058 / 10	WILLMAN PAPER CO	100 BURMA RD	NJ RGA HWS	TP
DO1059 / 10	DG3 - DIVERSIFIED GL	100 BURMA RD	RCRA-SQG, NJ SHWS, NJ ENG CONTROLS, NJ I...	TP
DO1060 / 10	DG3 NORTH AMERICA IN	100 BURMA ROAD	ICIS, US AIRS	TP

MAPPED SITES SUMMARY - FOCUS MAP 10

Target Property:
NJTA HUDSON COUNTY EXTENSION
JERSEY CITY, NJ 07305

MAP ID / FOCUS MAP	SITE NAME	ADDRESS	DATABASE ACRONYMS	DIST (ft. & mi.) DIRECTION
DO1061 / 10	DG3 NORTH AMERICA IN	100 BURMA ROAD	NJ ISRA	TP
DO1062 / 10	DG3 NORTH AMERICA IN	100 BURMA ROAD	FINDS, ECHO	TP
DO1063 / 10	DIVERSIFIED GLOBAL G	100 BURMA RD	NJ AIRS	TP
DO1064 / 10	DIVERSIFIED GLOBAL G	100 BURMA RD	FINDS	TP
DO1065 / 10	DG3 NORTH AMERICA IN	100 BURMA RD	NJ RGA HWS	TP
DP1066 / 10		12 EAST VIEW CT	NJ Release	TP
DP1067 / 10		12 EAST VIEW CT	NJ Release	TP
DP1068 / 10		12 EAST VIEW CT	NJ Release	TP
DP1069 / 10		12 EAST VIEW COURT	NJ Release	TP
DP1070 / 10		12 EAST VIEW CT	NJ Release	TP
DP1071 / 10		12 EAST VIEW CT	NJ Release	TP
DP1072 / 10		12 E. VIEW CT	NJ Release	TP
DP1073 / 10		12 EAST VIEW CT	NJ Release	TP
DO1074 / 10	BALDWIN OIL CO	BURMA & LIBERTY	NJ Release	TP
DO1075 / 10	HUDSON COUNTY CHROMA	BURMA RD & THEODORE	NJ RGA HWS	TP
DO1076 / 10	NJDEPE - SITE 178	BURMA RD & THEODORE	RCRA NonGen / NLR	TP
DO1077 / 10	HUDSON CNTY CHROMATE	BURMA RD & THEODORE	NJ NJEMS	TP
DO1078 / 10	HUDSON COUNTY CHROMA	BURMA RD & THEODORE	NJ SHWS, NJ HIST HWS, NJ BROWNFIELDS	TP
DO1079 / 10	NJDEPE - SITE 178	BURMA RD & THEODORE	FINDS, ECHO	TP
DO1080 / 10		BURMA RD & THEODORE	NJ Release	TP
DO1081 / 10	HUDSON CNTY CHROMATE	BURMA RD & THEODORE	FINDS	TP
DO1082 / 10	BALDWIN OILS & COMMO	1 BURMA RD	FINDS	TP
DO1083 / 10	SITE 63/65	1 BURMA ROAD	ECHO	TP
DO1084 / 10	SITE 63/65	1 BURMA ROAD	FINDS	TP
DP1085 / 10		6 EAST VIEW CT	NJ Release	TP
1087 / 10	MAINTENANCE DISTRICT	NJ TURNPIKE MP 5.5	FINDS	TP
DS1094 / 10	EXIT 14B	NJ TPK	NJ Release	TP
DS1095 / 10	INTERCHANGE 14B	NJ TURNPIKE	NJ Release	TP
DS1096 / 10	INTERCHANGE 14B		NJ Release	TP
DS1097 / 10	NJ TURNPIKE MAINT DI	MM5.5-HUDSON BAY EXT	NJ Release	TP
DS1098 / 10	LIBERTY STATE PARK	EXIT 14B NJTP	NJ SPILLS, NJ Release	TP
DS1099 / 10	BEST FOODS MUELLERS	NEW JERSEY TPKE EXIT	FINDS	TP
DU1106 / 10	BALDWIN OIL	BURMA RD	NJ SPILLS	TP
DU1107 / 10	SITE 63/65	1 BURMA ROAD	NJ Release, NJ NPDES	TP
1108 / 10	NJDEP BER REGION 1	99 CRAVEN POINT RD	FINDS	TP
DV1110 / 10	CHROMATE SITE	CAVEN POINT ROAD	NJ BROWNFIELDS	TP
DV1111 / 10	CAVEN POINT RD.(CHRO	CAVEN POINT RD.	NJ BROWNFIELDS	TP
DW1113 / 10	HUDSON CNTY CHROMATE	CAVEN POINT RD	FINDS	TP
DW1114 / 10	HUDSON CNTY CHROMATE	CAVEN POINT RD	NJ NJEMS	TP

MAPPED SITES SUMMARY - FOCUS MAP 10

Target Property:
NJTA HUDSON COUNTY EXTENSION
JERSEY CITY, NJ 07305

MAP ID / FOCUS MAP	SITE NAME	ADDRESS	DATABASE ACRONYMS	DIST (ft. & mi.) DIRECTION
DV1117 / 10	PPG INDUSTRIES INC	CAVEN POINT RD	FINDS	TP
DV1118 / 10	MANHATTAN YATCH CLUB	CAVEN POINT RD	FINDS	TP
DV1119 / 10	PPG INDUSTRIES INC	CAVEN POINT RD	NJ NJEMS	TP
DV1120 / 10	MANHATTAN YATCH CLUB	CAVEN POINT RD	NJ NJEMS	TP
EA1126 / 10	HUDSON COUNTY CHROMA	CAVEN POINT & BURMA	NJ HIST HWS	TP
EA1149 / 10	BALDWIN PAINT	15 BURMA RD	NJ SPILLS	TP
EA1150 / 10	14 BURMA ROAD	14 BURMA RD	NJ RGA HWS	TP
EA1151 / 10	14 BURMA ROAD	14 BURMA RD	NJ BROWNFIELDS, FINDS	TP
EA1152 / 10	14 BURMA ROAD LLC	14 BURMA RD	NJ VCP	TP
EA1153 / 10	DUKANE FABRICS	14 BURMA RD	NJ SPILLS	TP
EA1154 / 10	BURMA FILM STUDIO	14-16 BURMA ROAD	FINDS	TP
EA1155 / 10	BURMA FILM STUDIO	14-16 BURMA ROAD	ECHO	TP
EA1156 / 10	CAPITAL MOVING & STO	14-16 BURMA RD	NJ VCP, NJ Release	TP
EA1157 / 10	14 BURMA ROAD	14 BURMA RD	NJ SHWS, NJ HIST HWS, NJ ENG CONTROLS, N...	TP
DV1162 / 10	FIRST AMERICAN CARRI	99 CAVAN POINT RD	NJ NJEMS	TP
DV1163 / 10	FABUWOOD CABINETRY C	99 CAVEN POINT ROAD	ECHO	TP
DV1164 / 10	FABUWOOD CABINETRY C	99 CAVEN POINT RD	FINDS	TP
DV1165 / 10	FIRST AMERICAN CARRI	99 CAVAN POINT RD	FINDS	TP
DV1166 / 10		99 CAVEN POINT ROAD	NJ SPILLS	TP
DV1167 / 10	FABUWOOD CABINETRY C	99 CAVEN POINT ROAD	FINDS	TP
DV1168 / 10	FABUWOOD CABINETRY C	99 CAVEN POINT RD	NJ SHWS, NJ NJEMS, NJ SPILLS	TP
DV1169 / 10	AREA OF	99 CAVEN POINT RD	NJ SPILLS	TP
DV1170 / 10		99 CAVEN POINT RD	NJ SPILLS	TP
DV1171 / 10	FABUWOOD CABINETRY C	99 CAVEN POINT ROAD	RCRA-SQG	TP
ED1177 / 10	STREICHLER TRUCKING	100 CAVEN POINT RD	FINDS, ECHO	TP
ED1178 / 10	HUDSON COUNTY CHROMA	100 CAVEN POINT RD	NJ SHWS, NJ HIST HWS, NJ ENG CONTROLS, N...	TP
ED1179 / 10	HUDSON CNTY CHROMATE	100 CAVEN POINT RD	FINDS	TP
ED1180 / 10		100 CAVEN POINT RD	NJ Release	TP
ED1181 / 10	STREICHLER TRUCKING	100 CAVEN POINT RD	NJ UST	TP
ED1182 / 10	L & L SELECT CONTAIN	100 CAVEN POINT RD	NJ UST	TP
ED1183 / 10		100 CAVEN POINT ROAD	NJ Release	TP
ED1184 / 10	STREICHLER TRUCKING	100 CAVEN POINT RD	NJ HIST HWS, NJ HIST LUST, NJ VCP	TP
ED1185 / 10		100 CAVEN POINT RD	NJ Release	TP
ED1186 / 10		100 CAVEN POINT RD.	NJ Release	TP
ED1187 / 10	HUDSON CNTY CHROMATE	100 CAVEN POINT RD	NJ NJEMS	TP
ED1188 / 10		100 CAVEN POINT RD	NJ Release	TP
ED1189 / 10	STREICHLER TRUCKING	100 CAVEN POINT RD	NJ RGA HWS	TP
ED1190 / 10	SOS SALSON INC	100 CAVEN POINT RD	FINDS	TP
ED1191 / 10		100 CAVEN POINT RD	NJ Release	TP

MAPPED SITES SUMMARY - FOCUS MAP 10

Target Property:
NJTA HUDSON COUNTY EXTENSION
JERSEY CITY, NJ 07305

MAP ID / FOCUS MAP	SITE NAME	ADDRESS	DATABASE ACRONYMS	DIST (ft. & mi.) DIRECTION
ED1192 / 10	STREICHLER TRUCKING	100 CAVEN POINT RD	NJ NJEMS, RCRA NonGen / NLR, NJ MANIFEST	TP
ED1193 / 10	WA RESIDENTIAL CO	100 CAVEN POINT RD	FINDS	TP
ED1194 / 10		100 CAVEN POINT RD	NJ Release	TP
ED1195 / 10	WA RESIDENTIAL CO	100 CAVEN POINT RD	NJ NJEMS	TP
ED1196 / 10		100 CAVIN POINT ROAD	NJ Release	TP
ED1197 / 10	HUDSON COUNTY CHROMA	100 CAVEN POINT RD	NJ RGA HWS	TP
ED1198 / 10	ULTRAMAR PETROLEUM I	74 100 CAVEN PT RD	NJ ENG CONTROLS	TP
ED1199 / 10	CAVEN POINT 4 (AIR D	100 CAVEN POINT ROAD	NJ CHROME	TP
EH1245 / 10	HUDSON COUNTY CHROMA	90 CAVEN POINT RD	NJ HIST HWS, NJ ENG CONTROLS, NJ BROWNFI..	TP
EH1246 / 10		BEHIND 90 CAVEN POIN	ERNS	TP
EH1247 / 10	HUDSON CNTY CHROMATE	90 CAVEN POINT RD	FINDS	TP
EH1248 / 10	HUDSON COUNTY CHROMA	90 CAVEN POINT RD	NJ RGA HWS	TP
EK1257 / 10	75 CAVEN POINT RD.(C	75 CAVEN POINT RD	NJ BROWNFIELDS	TP
EK1258 / 10		80 CAVEN POINT ROAD	ERNS	TP
EK1259 / 10	HUDSON COUNTY CHROMA	80 CAVEN POINT RD	NJ RGA HWS	TP
EK1260 / 10	CAVEN POINT SITES 2-	80 CAVEN POINT RD	RCRA NonGen / NLR	TP
EK1261 / 10	HUDSON COUNTY CHROMA	80 CAVEN POINT RD	NJ HIST HWS, NJ ENG CONTROLS, NJ VCP, NJ...	TP
EK1262 / 10	HUDSON CNTY CHROMATE	80 CAVEN POINT RD	NJ NJEMS	TP
EK1263 / 10	PPG INDUSTRIES	80 CAVEN POINT RD	NY MANIFEST	TP
EK1264 / 10	HUDSON CNTY CHROMATE	80 CAVEN POINT RD	FINDS, ECHO	TP
EK1265 / 10	PPG INDUSTRIES INC	80 CAVEN POINT RD	FINDS	TP
EK1266 / 10	HUDSON CNTY CHROMATE	80 CAVEN POINT RD	NJ NJEMS, NJ CHROME	TP
EK1267 / 10	HUDSON COUNTY CHROMA	80 CAVEN POINT RD	NJ RGA HWS	TP
EL1269 / 10	CLAREMONT INDUSTRIAL	61 69 CAVEN POINT RD	NJ SHWS	TP
EL1270 / 10	CLAREMONT IND PK	61 69 CAVEN POINT RD	FINDS	TP
EL1271 / 10	CLAREMONT INDUSTRIAL	61 69 CAVEN POINT RD	NJ RGA HWS	TP
EL1272 / 10	CLAREMONT IND PK	61 69 CAVEN POINT RD	NJ NJEMS	TP
1275 / 10		KAVIN POINT RD/CHAPE	NJ Release	TP
1276 / 10	NEWLY DEVELOPED GULF	RICHARD STREET	NJ BROWNFIELDS	TP
EO1279 / 10	PPG INDUSTRIES INC L	60 CAVEN POINT RD	FINDS, ECHO	TP
EO1280 / 10	PPG INDUSTRIES INC L	60 CAVEN POINT RD	NJ NJEMS	TP
EO1281 / 10	P P G INDUSTRIES INC	60 CAVEN POINT RD	RCRA NonGen / NLR	TP
EQ1285 / 10		50 CAVEN PNT	NJ Release	TP
EQ1286 / 10		50 CAVEN PT RD	NJ Release	TP
EQ1287 / 10	ALLWASTE CONTAINER S	50 CAVEN POINT RD	NJ BROWNFIELDS	TP
EQ1288 / 10	ALLWASTE CONTAINER S	50 CAVEN POINT RD	FINDS, ECHO	TP
EQ1289 / 10	ALLWASTE CONTAINER S	50 CAVEN POINT RD	NJ RGA HWS	TP
EQ1290 / 10	LIBERTY STONE & AGGR	50 CAVEN POINT ROAD	US AIRS, FINDS, ECHO	TP
1291 / 10	SERVICE AREA ES	NEWARK BAY EXTENSION	NJ HIST LUST	TP

MAPPED SITES SUMMARY - FOCUS MAP 10

Target Property:
NJTA HUDSON COUNTY EXTENSION
JERSEY CITY, NJ 07305

MAP ID / FOCUS MAP	SITE NAME	ADDRESS	DATABASE ACRONYMS	DIST (ft. & mi.) DIRECTION
1292 / 10	NJ TURNPIKE AUTH SER	NEW JERSEY TPKE	NJ NJEMS	TP
EQ1293 / 10	NEW LIBERTY HEALTH C	CHAPEL AVE	NJ SHWS, NJ HIST HWS, NJ ENG CONTROLS, N...	TP
ER1294 / 10	LIBERTY NATIONAL GOL	35 CAVEN PT RD	ECHO	TP
ER1295 / 10	TANKPORT PPG PROJECT	35 CAVEN POINT RD	RCRA NonGen / NLR	TP
ER1296 / 10	ARMORED INC. RECYCLI	35 CAVIN POINT ROAD	NJ HIST LF	TP
ER1297 / 10	PPG INDUSTRIES INC	35 CAVEN POINT RD	FINDS	TP
ER1298 / 10	ULTRAMAR PETROLEUM I	35 CAVEN POINT RD	ICIS, FINDS, ECHO	TP
ER1299 / 10		35 CAVEN POINT RD	NJ Release	TP
ER1300 / 10	TANKPORT ULTRAMAR PR	35 CAVEN POINT RD PE	RCRA NonGen / NLR, NY MANIFEST	TP
ER1301 / 10	TANKPORT ULTRAMAR PR	35 CAVEN POINT RD PE	FINDS, ECHO	TP
ER1302 / 10	ARMORED INC. RECYCLI	35 CAVIN POINT ROAD	NJ RGA LF	TP
ER1303 / 10		35 CABIN POINT RD	NJ Release	TP
ER1304 / 10	ULTRAMAR PETROLEUM I	35 CAVEN POINT RD	NJ SHWS, NJ HIST HWS, NJ UST, NJ BROWNFI...	TP
ER1305 / 10	TANKPORT PPG PROJECT	35 CAVEN POINT RD	FINDS, ECHO	TP
ER1306 / 10	LIBERTY NATIONAL GOL	35 CAVEN PT RD	FINDS	TP
ER1307 / 10	ULTRAMAR PETROLEUM I	35 CAVEN POINT RD	NJ RGA HWS	TP
ER1308 / 10	JERSEY CITY INCINE	35 CAVEN POINT RD	NJ SPILLS	TP
ER1309 / 10	LIBERTY NATIONAL GOL	35 CAVEN POINT ROAD	FINDS	TP
ER1310 / 10	TANKPORT/FISHBEIN	35-80 CAVEN POINT RO	NJ NPDES	TP
ER1311 / 10	METROPOLITAN PETROLE	35 CAVEN POINT ROAD	PRP	TP
ER1312 / 10	LIBERTY STONE ROCKYA	34 CAVEN POINT RD	NJ NJEMS	TP
ER1313 / 10	LIBERTY STONE ROCKYA	34 CAVEN POINT RD	FINDS	TP
ES1314 / 10	ULTRAMAR PETROLEUM	25 CAVEN POINT RD	NJ SPILLS	TP
ES1315 / 10	AT INTERSECTION OF	80 CRAVEN POINT RD &	NJ SPILLS	TP
ES1316 / 10	CAVEN POINT 2 (CR-3)	REAR OF 80 CAVEN POI	NJ VCP, NJ Release	TP
ES1317 / 10	ABANDONED FACILITY	21 CAVEN POINT RD	NJ SPILLS	TP
ES1318 / 10	CAVEN POINT RD LAND	CAVEN POINT RD	NJ SHWS, NJ ENG CONTROLS, NJ NJEMS	TP
ES1319 / 10	CAVEN POINT ROAD LAN	CAVEN POINT RD	FINDS	TP
1320 / 10	ON ROAD	20 CAVEN POINT RD	NJ SPILLS	TP
ET1321 / 10	VACANT LOT	LINDEN AND CHAPEL AV	NJ Release	TP
EU1322 / 10	CHAPEL AVE STAGING P	CHAPEL AVENUE	NJ NPDES	TP
EU1323 / 10	BLACK BEAR HOLLOW	CHAPEL AVE	NJ NJEMS	TP
EU1324 / 10	CONRAIL GREENVILLE Y	CENTRAL R.R., ETC.	NJ BROWNFIELDS	TP
EV1325 / 10		10 CAVEN POINT ROAD	NJ Release	TP
EV1326 / 10		10 CAVEN POINT ROAD	NJ Release	TP
EV1327 / 10		10 CAVEN POINT RD	NJ Release	TP
EW1328 / 10	NJDEPE - SITE 067	CHAPEL AVE - EMPTY L	RCRA NonGen / NLR	TP
EW1329 / 10	HUDSON COUNTY CHROMA	CHAPEL AVE	NJ BROWNFIELDS	TP
EW1330 / 10		CHAPLE AVE/CAVEN POI	NJ Release	TP

MAPPED SITES SUMMARY - FOCUS MAP 10

Target Property:
NJTA HUDSON COUNTY EXTENSION
JERSEY CITY, NJ 07305

MAP ID / FOCUS MAP	SITE NAME	ADDRESS	DATABASE ACRONYMS	DIST (ft. & mi.) DIRECTION
EW1331 / 10	HUDSON COUNTY CHROMA	CHAPEL & LINDEN AVES	NJ HIST HWS	TP
EX1332 / 10	CAVEN POINT	CAVEN POINT & CHAPLE	NJ Release	TP
EX1333 / 10	CAVEN PT REDEVELOPME	1 CHAPEL AVE	FINDS	TP
EX1334 / 10		2 CAVEN POINT RD	NJ Release	TP
EX1335 / 10	CAVEN POINT U.S. ARM	2 CAVEN POINT RD	ECHO	TP
EX1337 / 10	CAVEN POINT RECREATI	CAVEN POINT ROAD AND	NJ HIST LUST	TP
EX1338 / 10	USDOD ARMY CAVEN POI	CHAPEL AVE & CAVEN P	NJ NJEMS	TP
EX1339 / 10	CAVEN POINT RECREATI	CAVEN POINT RD & CHA	NJ HIST HWS, NJ LUST, NJ UST, NJ BROWNFI...	TP
EX1340 / 10	CAVEN POINT	CAVEN POINT RD & CHA	NJ RGA HWS	TP
EX1341 / 10		CHAPEL RD AND CABIN	NJ Release	TP
EX1342 / 10	CAVEN POINT US ARMY	CHAPEL AVE & CAVEN P	NJ VCP	TP
EX1343 / 10	CAVEN POINT RECREATI	CAVEN POINT RD & CHA	NJ NJEMS	TP
EX1344 / 10	CAVEN POINT RECREATI	CAVEN POINT RD & CHA	NJ SHWS	TP
EX1345 / 10	ON ROADSIDE 200 FT S	CAVEN PT & CHAPEL AV	NJ Release	TP
EX1346 / 10	PORT LIBERTE' PROPER	CHAPEL AVE & CAVEN P	NJ VCP	TP
EX1347 / 10	CAVEN POINT	CAVEN POINT RD & CHA	NJ RGA LUST	TP
EX1348 / 10	CAVEN POINT RECREATI	CAVEN PT RD & CHAPEL	NJ SHWS	TP
EX1349 / 10	CAVEN POINT ARMY BAS	FT CHAPEL AVE & CAVE	RCRA NonGen / NLR	TP
EX1350 / 10	CAVEN POINT RESERVE	CAVEN PT	NJ HIST HWS	TP
EZ1354 / 10	RELIABLE WOOD PRODUC	1 CAVEN PT RD	SSTS	TP
EZ1355 / 10		1 CAVEN POINT ROAD	NJ Release	TP
EZ1356 / 10	AKZO NOBEL SALT INC	1 CAVEN POINT RD	NJ HIST HWS, NJ UST, NJ BROWNFIELDS, NJ ...	TP
EZ1357 / 10		1 CAVEN POINT ROAD	NJ Release	TP
EZ1358 / 10	CARGILL INCORP SALT	1 CAVEN POINT ROAD	NJ Release, NJ AIRS	TP
EZ1359 / 10	AREA OF OPEN LOT.	1 CAVEN POINT ROAD	NJ SPILLS 90	TP
EZ1360 / 10	AKZO NOBEL SALT INC	1 CAVEN POINT RD	NJ RGA HWS	TP
EZ1361 / 10	PACE GLASS INC	1 CAVEN POINT ROAD	US AIRS	TP
FC1368 / 10	HUDSON COUNTY CHROMA	E LINDEN AVE	NJ SHWS, NJ BROWNFIELDS, NJ NJEMS	TP
FC1369 / 10	HUDSON COUNTY CHROMA	LINDEN AVE E	NJ HIST HWS	TP
1371 / 10	NJDOT	LINDEN AVE E	FINDS	TP
FD1372 / 10	IN ROADWAY	20 CABLE POINT RD	NJ SPILLS	TP
FD1376 / 10	ROADWAY	45 E.LINDEN	NJ SPILLS	TP
FN1437 / 10	CONRAIL GREENVILLE Y	E LINDEN AVE & CAVEN	NJ RGA HWS	TP
FN1438 / 10	WELDON ASPHALT COMPA	LINDEN AVENUE & CAVE	FINDS, ECHO	TP
FN1439 / 10	CONRAIL GREENVILLE Y	LINDEN AVE & CAVEN P	NJ HIST HWS, NJ ENG CONTROLS	TP
FN1440 / 10	CONRAIL GREENVILLE Y	E LINDEN AVE & CAVEN	NJ BROWNFIELDS	TP
FN1441 / 10	CONRAIL GREENVILLE Y	E LINDEN AVE & CAVEN	NJ SHWS	TP
FN1442 / 10	CONRAIL CORP GREENVI	E LINDEN AVE & CAVEN	NJ NJEMS	TP
FN1443 / 10	CONRAIL GREENVILLE Y	CAVEN POINT RD	RCRA NonGen / NLR	TP

MAPPED SITES SUMMARY - FOCUS MAP 10

Target Property:
NJTA HUDSON COUNTY EXTENSION
JERSEY CITY, NJ 07305

MAP ID / FOCUS MAP	SITE NAME	ADDRESS	DATABASE ACRONYMS	DIST (ft. & mi.) DIRECTION		
FN1451 / 10	101 LINDEN AVENUE EA	101 LINDEN AVE E	NJ NJEMS	TP		
FN1452 / 10	ANHEUSER BUSCH SALES	101 LINDEN AVE E	NJ NJEMS, NJ Release, NJ NPDES	TP		
FN1453 / 10	101 LINDEN AVENUE EA	101 LINDEN AVE E	NJ SHWS	TP		
FN1454 / 10	ANHEUSER BUSCH SALES	101 LINDEN AVE E	FINDS, ECHO	TP		
DH1587 / 10	JGD CONSTRUCTION COR	28 BIDWELL AVE	FINDS	2	0.000	
DH1588 / 10	JGD CONSTRUCTION COR	28 BIDWELL AVE	NJ NJEMS	2	0.000	
ET1601 / 10	JERSEY CITY MUA PHAS	CHAPEL AVE	FINDS	5	0.001	
1611 / 10	STERLING TRIMMING CO	15 WILKINSON AVE	FINDS, NJ ISRA	161	0.030	NNW
1614 / 10	POLAROME INTERNATION	200 THEODORE CONRAD	NJ SHWS, NJ HIST HWS, NJ BROWNFIELDS, NJ...	283	0.054	SE
1618 / 10	ALLWASTE CONTAINER S	50C CAVEN POINT AVE	NJ HIST HWS, NJ UST, NJ VCP, NJ SPILLS, ...	631	0.120	North
1628 / 10	HUDSON COUNTY CHROMA	200 THEO. CONRAD DRI	NJ ISRA	803	0.152	SE
1635 / 10	SURGIMEX INCORPORATE	43 EDWARD HART DRIVE	NJ ISRA	1096	0.208	SE
1640 / 10	DAILY NEWS LP	125 THEODORE DR	NJ SHWS, NJ ENG CONTROLS, NJ NJEMS, NJ R...	1293	0.245	SE
1643 / 10	UNITED VEIL DYEING &	28-50 BOSTWICK AVE	NJ HIST LUST, NJ UST, NJ Release, RCRA N...	1483	0.281	NNW

Focus Map - 11 - 6481224.2s

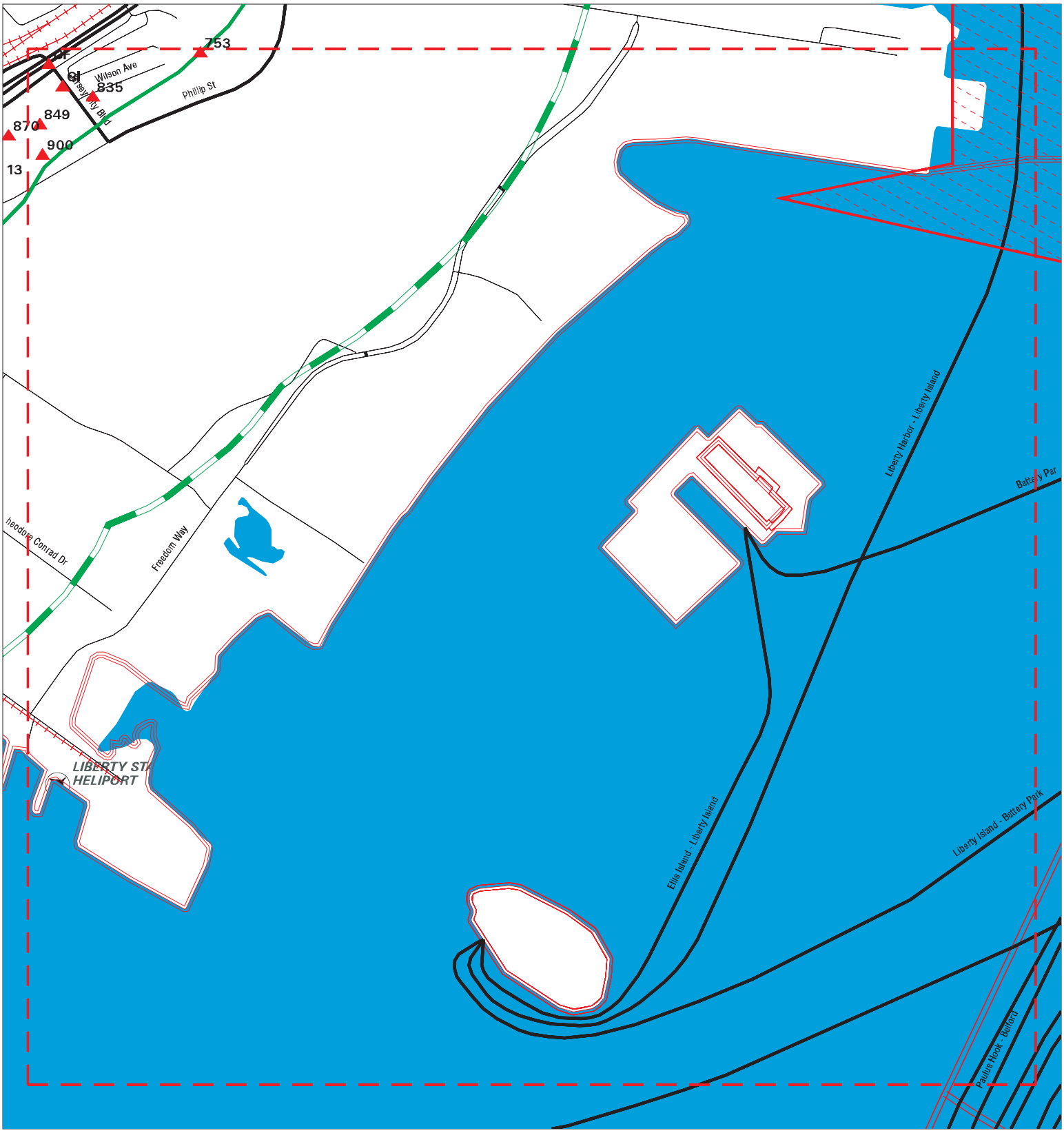

Sites
Target Property
Search Buffer
Focus Map - No Sites
Focus Map - Sites
Power Line
Pipe Line
National Priority List Sites
Dept. Defense Sites
Indian Reservations BIA

SITE NAME: NJTA OPS T3820	CLIENT: Dresdner Robin Env. Mgmt. Inc.
ADDRESS: NJTA Hudson County Extension	CONTACT: Rich Mailhot
CITY/STATE: Jersey City NJ	INQUIRY #: 6481224.2s
ZIP: 07305	DATE: 05/06/21

Copyright © 2021 EDR, Inc. © 2015 TomTom Rel. 2015.

MAPPED SITES SUMMARY - FOCUS MAP 11

Target Property:
NJTA HUDSON COUNTY EXTENSION
JERSEY CITY, NJ 07305

MAP ID / FOCUS MAP	SITE NAME	ADDRESS	DATABASE ACRONYMS	DIST (ft. & mi.) DIRECTION
753 / 11	IN MARSH AREA	MORRIS PESIN DR	NJ Release	TP
CF758 / 11	HUDSON COUNTY CHROMA	NEW JERSEY TPKE & CO	NJ SHWS, NJ BROWNFIELDS	TP
CF759 / 11	HUDSON COUNTY CHROMA	NJ TPKE & COMMUNIPAW	NJ HIST HWS	TP
CF760 / 11	HUDSON CNTY CHROMATE	NEW JERSEY TPKE & CO	NJ NJEMS	TP
CF813 / 11		246 COMMUNIPAW AVE	NJ Release	TP
CF817 / 11	JERSEY CITY SEWAGE A	241 COMMUIPAW AVENUE	NJ BROWNFIELDS	TP
CI818 / 11	LIBERTY HUMANE SOCIE	235 JERSEY CITY BLVD	FINDS	TP
CI819 / 11	EAST SIDE & WEST SID	235 JERSEY CITY BOUL	FINDS	TP
CI820 / 11	EAST SIDE & WEST SID	235 JERSEY CITY BLVD	NJ NJEMS	TP
CI821 / 11	EAST SIDE & WEST SID	235 JERSEY CITY BOUL	ECHO	TP
CI822 / 11		235 JERSEY CITY BLVD	NJ Release	TP
CI823 / 11	JERSEY CITY SEMPRE C	231 COMMUNIPAW AVE	FINDS, ECHO	TP
CI824 / 11	BUNNCENPIP 202, INC.	231 COMMUNIPAW AVE	NJ Release	TP
CI825 / 11	EMPTY LOT	231-235 COMMUNIPAW	NJ Release	TP
CI826 / 11	JERSEY CITY SEWER AU	231 COMMUNIPAW AVE	FINDS	TP
CI827 / 11	JERSEY CITY SEWER AU	231 COMMUNIPAW AVE	NJ NJEMS	TP
CI828 / 11	VACANT BLDG	231 COMMUNIPAW AVE	NJ Release	TP
CI829 / 11	JERSEY CITY SEMPRE C	231 COMMUNIPAW AVE	RCRA NonGen / NLR	TP
CI830 / 11	AREA OF	231 COMMUNIPAW AVE	NJ Release	TP
CI831 / 11	26 WILSON AVE	26 WILSON AVE	NJ RGA HWS	TP
CI832 / 11	TITANIC MERCHANDISIN	222 JERSEY CITY BLVD	NJ NJEMS	TP
CI833 / 11		222 JERSEY CITY BLVD	NJ Release	TP
CI834 / 11		222 JERSEY CITY BL	NJ Release	TP
835 / 11	RESIDENCE	39 WILSON AVE	NJ Release	TP
CI837 / 11	8 WILSON CIRCLE WEST	8 W WILSON CIR	NJ SHWS	TP
CI840 / 11	HUDSON CNTY CHROMATE	NEW JERSEY TURNPIKE	FINDS, ECHO	TP
CI841 / 11		JERSEY CITY BLVD & W	NJ SPILLS	TP
849 / 11	JERSEY CITY MUNICIPA	PHILLIP STREET & COM	FINDS	TP
900 / 11	J C SEWER PLANT AT P	& 7 COMMUNIPAW AVE	NJ Release	TP

Focus Map - 12 - 6481224.2s

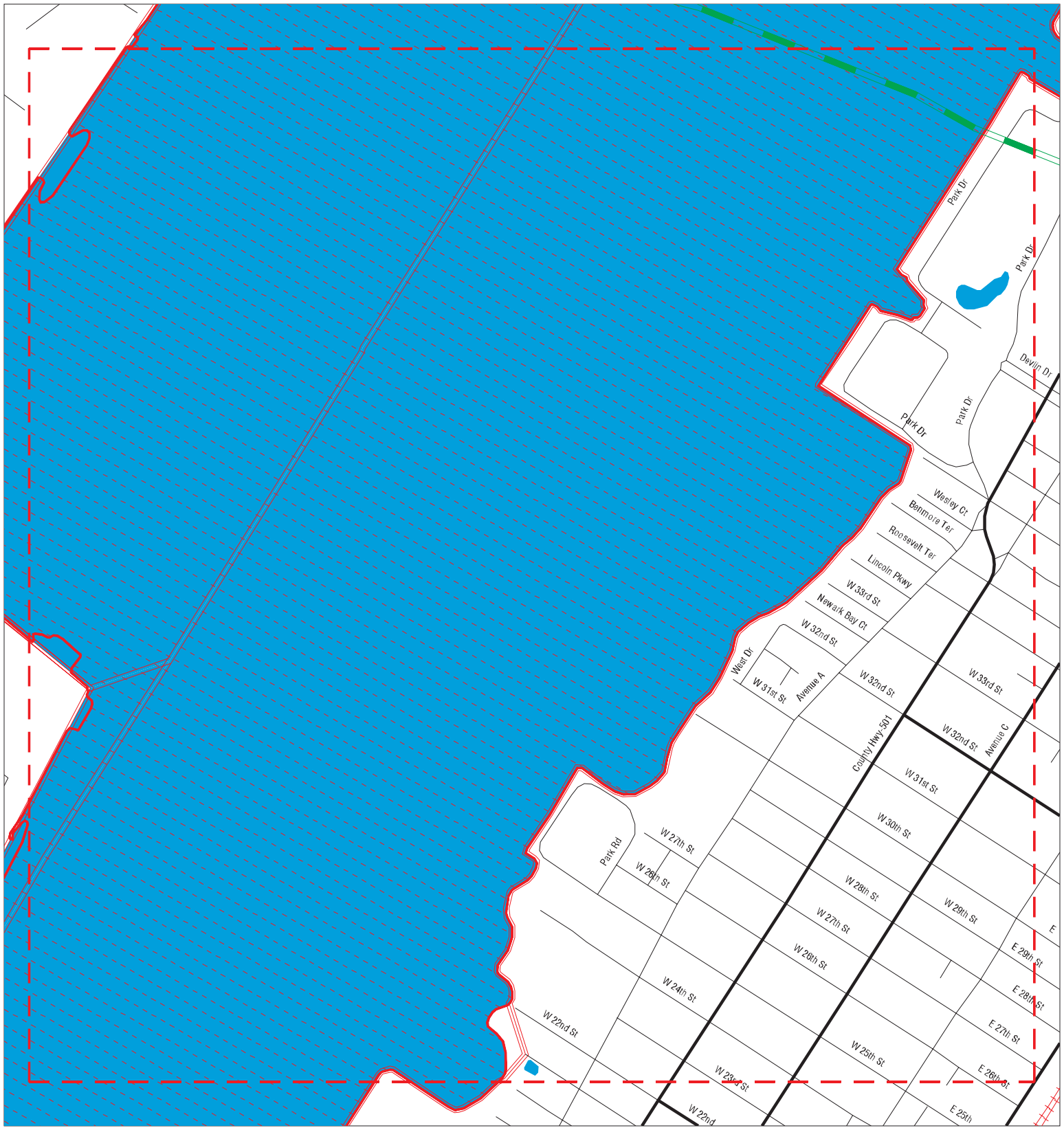

Sites
Target Property
Search Buffer
Focus Map - No Sites
Focus Map - Sites
Power Line
Pipe Line
National Priority List Sites
Dept. Defense Sites
Indian Reservations BIA

0 1/8 1/4 Miles

SITE NAME: NJTA OPS T3820	CLIENT: Dresdner Robin Env. Mgmt. Inc.
ADDRESS: NJTA Hudson County Extension	CONTACT: Rich Mailhot
CITY/STATE: Jersey City NJ	INQUIRY #: 6481224.2s
ZIP: 07305	DATE: 05/06/21

Copyright © 2021 EDR, Inc. © 2015 TomTom Rel. 2015.

MAPPED SITES SUMMARY - FOCUS MAP 12

Target Property:
NJTA HUDSON COUNTY EXTENSION
JERSEY CITY, NJ 07305

MAP ID / FOCUS MAP	SITE NAME	ADDRESS	DATABASE ACRONYMS	DIST (ft. & mi.) DIRECTION

NO MAPPED SITES FOUND

Focus Map - 13 - 6481224.2s

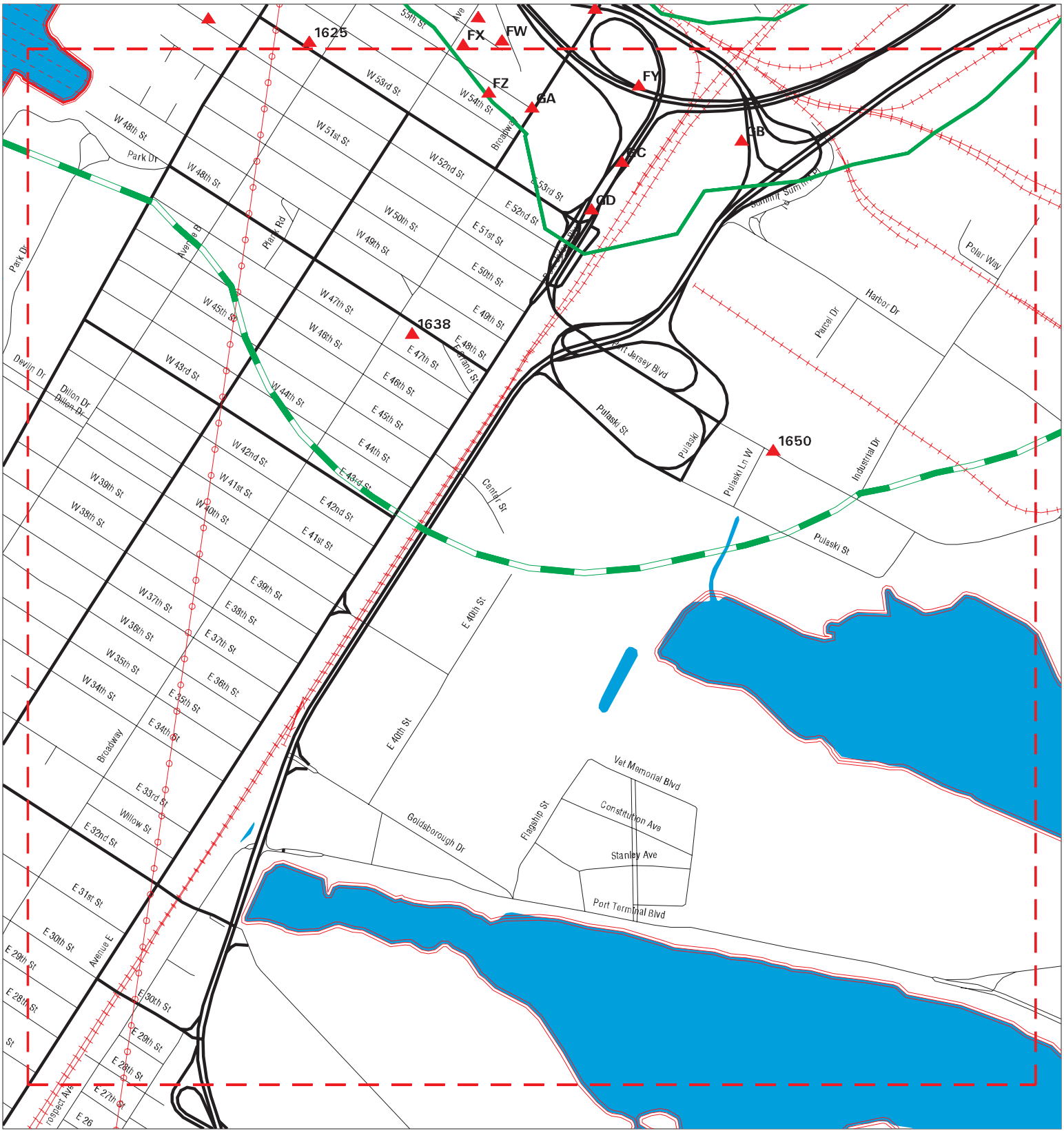

SITE NAME: NJTA OPS T3820	CLIENT: Dresdner Robin Env. Mgmt. Inc.
ADDRESS: NJTA Hudson County Extension	CONTACT: Rich Mailhot
CITY/STATE: Jersey City NJ	INQUIRY #: 6481224.2s
ZIP: 07305	DATE: 05/06/21

Copyright © 2021 EDR, Inc. © 2015 TomTom Rel. 2015.

MAPPED SITES SUMMARY - FOCUS MAP 13

Target Property:
NJTA HUDSON COUNTY EXTENSION
JERSEY CITY, NJ 07305

MAP ID / FOCUS MAP	SITE NAME	ADDRESS	DATABASE ACRONYMS	DIST (ft. & mi.) DIRECTION
FX1523 / 13		1124 AVENUE C	NJ Release	TP
FX1524 / 13	FLORTEK CORP	39 W 55TH ST	FINDS	TP
FX1525 / 13	FLORTEK CORP	39 W 55TH ST	NJ NJEMS	TP
FY1526 / 13	NJ TURNPIKE AUTHORIT	NJ TURNPIKE MILEPOST	NJ AIRS	TP
FY1527 / 13	NJ TURNPIKE AUTH INT	NEW JERSEY TPKE MM 3	NJ NJEMS	TP
FZ1528 / 13	VACANT-BL.#26-LOT #4	28 W.55TH ST	NJ Release	TP
FZ1529 / 13	GARAGE BL.#26-LOT #4	26 W.55TH ST	NJ Release	TP
FZ1530 / 13	BL.#26-LOT #51	18 W.55TH ST	NJ Release	TP
FZ1531 / 13	BL #26-LOTS #52,53,5	12-16 WEST 55TH ST	NJ Release	TP
GA1532 / 13	HERITAGE BRANDS	1 GARFIELD AVE	NJ NJEMS	TP
GA1533 / 13	PUMPING STATION	1 GARFIELD ST	NJ Release	TP
GA1534 / 13	HUDSON LANES	1 GARFIELD AVE	FINDS	TP
GA1535 / 13	HERITAGE BRANDS	1 GARFIELD AVE	FINDS	TP
GA1536 / 13	HUDSON LANES	1 GARFIELD AVE	NJ NJEMS	TP
GA1537 / 13	GARFIELD PLAZA	1 GARFIELD AVE	NJ SHWS, NJ UST	TP
GA1538 / 13	ACME MARKETS INC @ T	2 GARFIELD AVE	NJ NJEMS	TP
GA1539 / 13	TWIN CITY SHOPPING C	2 GARFIELD AVE	RCRA-LQG	TP
GA1540 / 13		2-16 GARFIELD AVE	NJ SPILLS	TP
GA1541 / 13	GOODYEAR TIRE CENTER	2-26 GARFIELD AVE	NJ HIST LUST, NJ Release	TP
GA1542 / 13		2 GARFILED AVE	NJ Release	TP
GA1543 / 13	LAUNDRY FACTORY OF N	2 GARFIELD AVE	NJ NJEMS	TP
GA1544 / 13		2-16 GARFIELD AVE	NJ SPILLS	TP
GA1545 / 13	TWIN CITY SHOPPING C	2 GARFIELD AVE	RCRA-VSQG, US AIRS, FINDS, ECHO	TP
GA1546 / 13	99 CENTS DAYS INC @	2 GARFIELD AVE	FINDS	TP
GA1547 / 13	ACME MARKETS INC @ T	2 GARFIELD AVE	FINDS	TP
GA1548 / 13	CUSTOM CARE CLEANERS	2 GARFIELD AVE	EDR Hist Cleaner	TP
GA1549 / 13	99 CENTS DAYS INC @	2 GARFIELD AVE	NJ NJEMS	TP
GA1550 / 13	TWIN CITY SHOPPING C	2 GARFIELD AVE	NJ UST	TP
GA1551 / 13	TWIN CITY SHOPPING C	2 GARFIELD AVE	ECHO	TP
GA1552 / 13	LAUNDRY FACTORY OF N	2 GARFIELD AVE	FINDS	TP
GA1553 / 13		55TH ST AND BROADWAY	NJ Release	TP
GA1554 / 13	BL.#26+LOT#1,2,3,4,5	1091-1099 BROADWAY	NJ Release	TP
GA1555 / 13	TWIN CITY AUTO WRECK	1097 BROADWAY	PRP	TP
GA1556 / 13	TWIN CITY AUTO WRECK	1097 BROADWAY	NJ RGA HWS	TP
GA1557 / 13	RITE AID PHARMACY	1097 BROADWAY	NJ SHWS, NJ HIST HWS, NJ UST, NJ ENG CON...	TP
GA1558 / 13	VEL CONTRACTING & EQ	1097 BROADWAY	NJ RGA HWS	TP
GA1559 / 13	TWIN AUTO WRECKERS L	1097 BROADWAY	NJ RGA LF	TP
GA1560 / 13	TWIN CITY AUTO (RITE	1097 BROADWAY	NJ VCP, NJ Release	TP
GA1561 / 13	RITE AID PHARMACY	1097 BROADWAY	NJ RGA HWS	TP

MAPPED SITES SUMMARY - FOCUS MAP 13

Target Property:
NJTA HUDSON COUNTY EXTENSION
JERSEY CITY, NJ 07305

MAP ID / FOCUS MAP	SITE NAME	ADDRESS	DATABASE ACRONYMS	DIST (ft. & mi.) DIRECTION
GA1562 / 13	B & L CONTRACTING &	1097 BROADWAY	NJ Release	TP
GA1563 / 13	RITE AID #149	1097 BROADWAY	RCRA-VSQG, FINDS, ECHO	TP
GA1564 / 13	V & L CONTRACTING	1097 BROADWAY	NJ Release	TP
GB1565 / 13	HUDSON COUNTY CHROMA	NEW JERSEY TPKE @ PI	NJ SHWS, NJ BROWNFIELDS	TP
GB1566 / 13	HUDSON CNTY CHROMATE	NEW JERSEY TPKE @ PI	NJ NJEMS	TP
GB1567 / 13	HUDSON COUNTY CHROMA	NJ TPKE AT PIERS 20	NJ HIST HWS	TP
GB1568 / 13	HUDSON CNTY CHROMATE	NEW JERSEY TPKE @ PI	FINDS	TP
GB1569 / 13	ROUTE 440	ROUTE 440	HMIRS	TP
GC1570 / 13	BETWEEN EXIT 14A & 1	NEW JERSEY TURNPIKE	NJ Release	TP
GC1571 / 13	NJ TURNPIKE-EXIT 14-	INBOUND TOLL PLAZA	NJ SPILLS	TP
GC1572 / 13	EXIT 14A (ON ROADWAY	OUTSIDE TOLLBOOTH	NJ SPILLS	TP
GD1573 / 13	EXIT 14A - TW RAMP	NEW JERSEY TURNPIKE	NJ SPILLS	TP
GD1574 / 13	INTERCHANGE 14A	LANE 2 ENTRY	NJ SPILLS	TP
GD1575 / 13	NJ TURNPIKE INTERCHA	NEW JERSEY TPKE MP H	NJ UST	TP
1638 / 13	JOSEPH REBMAN WELDIN	10 E 48TH ST	NJ NJEMS, NJ ISRA	1260 0.239 SW
1650 / 13	UNITED SWEATER MILLS	111 PORT JERSEY BLVD	NJ UST, NJ BROWNFIELDS, NJ ISRA	1765 0.334 SSE

Focus Map - 14 - 6481224.2s

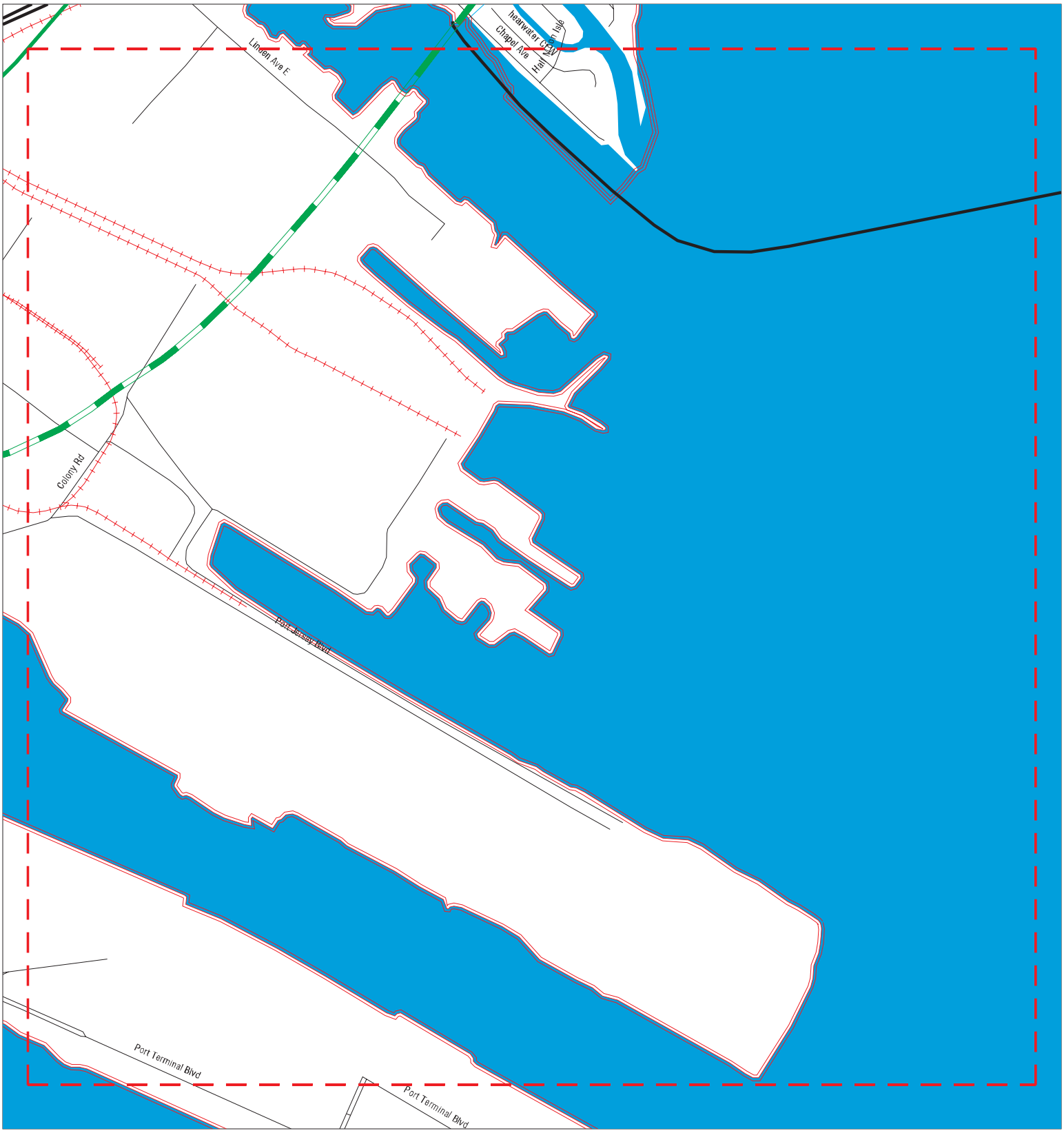

Sites
Target Property
Search Buffer
Focus Map - No Sites
Focus Map - Sites
Power Line
Pipe Line
National Priority List Sites
Dept. Defense Sites
Indian Reservations BIA

0 1/8 1/4 Miles

SITE NAME: NJTA OPS T3820	CLIENT: Dresdner Robin Env. Mgmt. Inc.
ADDRESS: NJTA Hudson County Extension	CONTACT: Rich Mailhot
CITY/STATE: Jersey City NJ	INQUIRY #: 6481224.2s
ZIP: 07305	DATE: 05/06/21

Copyright © 2021 EDR, Inc. © 2015 TomTom Rel. 2015.

MAPPED SITES SUMMARY - FOCUS MAP 14

Target Property:
NJTA HUDSON COUNTY EXTENSION
JERSEY CITY, NJ 07305

MAP ID / FOCUS MAP	SITE NAME	ADDRESS	DATABASE ACRONYMS	DIST (ft. & mi.) DIRECTION

NO MAPPED SITES FOUND

NPL **DIAMOND ALKALI CO.** **NPL 1000301205**
Region **80 LISTER AVE** **SEMS NJD980528996**
Target **NEWARK, NJ 07105** **RCRA-VSQG**
Property **US ENG CONTROLS**
US INST CONTROLS
ROD
PRP
ICIS
Focus Map: **CONSENT**
8,9

NPL:

EPA Region:	2
EPA ID:	NJD980528996
Site ID:	200613
Name:	DIAMOND ALKALI CO.
Address:	80 LISTER AVE
City,State,Zip:	NEWARK, NJ 07105
Federal:	N
Final Date:	1984-09-21 00:00:00
Latitude:	40.739719
Longitude:	-74.136111
Site Score:	35.399999999999999

NPL:

NPL Status:	Currently on the Final NPL
Substance ID:	Not reported
CAS Number:	Not reported
Substance:	Not reported
Pathway:	Not reported
Scoring:	Not reported

NPL Status:	Currently on the Final NPL
Substance ID:	A050
CAS Number:	1746-01-6
Substance:	DIOXIN
Pathway:	AIR PATHWAY
Scoring:	4

NPL Status:	Currently on the Final NPL
Substance ID:	A050
CAS Number:	1746-01-6
Substance:	DIOXIN
Pathway:	GROUND WATER PATHWAY
Scoring:	3

NPL Status:	Currently on the Final NPL
Substance ID:	A050
CAS Number:	1746-01-6
Substance:	DIOXIN
Pathway:	SURFACE WATER PATHWAY
Scoring:	3

NPL Status:	Currently on the Final NPL
Substance ID:	C328
CAS Number:	Not reported
Substance:	HALOGENATED ORGANICS
Pathway:	NO PATHWAY INDICATED
Scoring:	1

DIAMOND ALKALI CO. (Continued) **1000301205**

Summary Details:

Conditions at listing September 1983): The Diamond Alkali Co. Site occupies about l acre immediately adjacent to the Passaic River, in Newark, Essex County, New Jersey. From 1943 through l968, the company manufactured numerous chemicals onthe site, including 2,4,5-trichlorophenol, which is likely to contain dioxin as an impurity. Extensive sampling conducted by EPA and the State has detected extremely high concentrations of dioxin on and off the site. EPA and the State have covered the area of major contamination with plastic tarpaulins. Adjacent transportation routes and residential areas were swept and vacuumed. Workers may have been exposed to dioxin during normal operations, as well as during renovations conducted during the summer of l982. Another company has since purchased the land. The area is both densely populated and heavily industriali ed. Municipal water is drawn from the Wanaque Reservoir, roughly 35 miles from the site. Status June 1984): On March 13, 1984, the State and Diamond entered into an Administrative Order on Consent for a remedial investigation/feasibility study and for on-site cleanup.

NPL:

NPL Status:	Currently on the Final NPL
Category Description:	Depth To Aquifer-<= 10 Feet
Category Value:	10

NPL Status:	Currently on the Final NPL
Category Description:	Distance To Nearest Population-> 0 And <= 1/4 Mile
Category Value:	10

NPL:

NPL Name:	DIAMOND ALKALI CO.

NPL:

EPA Region:	02
Site ID:	0200613
Site Status:	F
Federal Site:	N
Date Deleted:	Not reported
Date Finalized:	09/21/84
Date Proposed:	09/08/83

NPL:

Proposed Date:	09/08/1983
Final Date:	09/21/1984
Deleted Date:	Not reported
NPL Status:	Final

SEMS:

Site ID:	0200613
EPA ID:	NJD980528996
Name:	DIAMOND ALKALI CO.
Address:	80 LISTER AVE
Address 2:	Not reported
City,State,Zip:	NEWARK, NJ 07105
Cong District:	08

DIAMOND ALKALI CO. (Continued) **1000301205**

FIPS Code: 34013
Latitude: 40.739719
Longitude: -74.136111
FF: N
NPL: Currently on the Final NPL
Non NPL Status: Not reported

SEMS Detail:

Region: 02
Site ID: 0200613
EPA ID: NJD980528996
Site Name: DIAMOND ALKALI CO.
NPL: F
FF: N
OU: 00
Action Code: AS
Action Name: AIR SRVY
SEQ: 1
Start Date: 1983-12-01 05:00:00
Finish Date: 12/1/1983 5:00:00 AM
Qual: Not reported
Current Action Lead: EPA Perf

Region: 02
Site ID: 0200613
EPA ID: NJD980528996
Site Name: DIAMOND ALKALI CO.
NPL: F
FF: N
OU: 00
Action Code: DS
Action Name: DISCVRY
SEQ: 1
Start Date: 1979-11-01 05:00:00
Finish Date: 11/1/1979 5:00:00 AM
Qual: Not reported
Current Action Lead: EPA Perf

Region: 02
Site ID: 0200613
EPA ID: NJD980528996
Site Name: DIAMOND ALKALI CO.
NPL: F
FF: N
OU: 00
Action Code: FE
Action Name: 5 YEAR
SEQ: 2
Start Date: 2006-07-12 04:00:00
Finish Date: 7/12/2006 4:00:00 AM
Qual: Not reported
Current Action Lead: EPA Perf

Region: 02
Site ID: 0200613
EPA ID: NJD980528996
Site Name: DIAMOND ALKALI CO.
NPL: F

DIAMOND ALKALI CO. (Continued) **1000301205**

FF: N
OU: 02
Action Code: CO
Action Name: RI/FS
SEQ: 2
Start Date: 2002-09-28 04:00:00
Finish Date: 3/3/2016 5:00:00 AM
Qual: Not reported
Current Action Lead: EPA Perf

Region: 02
Site ID: 0200613
EPA ID: NJD980528996
Site Name: DIAMOND ALKALI CO.
NPL: F
FF: N
OU: 00
Action Code: FE
Action Name: 5 YEAR
SEQ: 1
Start Date: 2001-07-13 04:00:00
Finish Date: 7/13/2001 4:00:00 AM
Qual: Not reported
Current Action Lead: EPA Perf

Region: 02
Site ID: 0200613
EPA ID: NJD980528996
Site Name: DIAMOND ALKALI CO.
NPL: F
FF: N
OU: 00
Action Code: NF
Action Name: NPL FINL
SEQ: 1
Start Date: 1984-09-21 05:00:00
Finish Date: 9/21/1984 5:00:00 AM
Qual: Not reported
Current Action Lead: EPA Perf

Region: 02
Site ID: 0200613
EPA ID: NJD980528996
Site Name: DIAMOND ALKALI CO.
NPL: F
FF: N
OU: 00
Action Code: TG
Action Name: TA GRANT
SEQ: 1
Start Date: 2004-09-23 04:00:00
Finish Date: Not reported
Qual: Not reported
Current Action Lead: EPA Perf

Region: 02
Site ID: 0200613

DIAMOND ALKALI CO. (Continued) **1000301205**

EPA ID:	NJD980528996
Site Name:	DIAMOND ALKALI CO.
NPL:	F
FF:	N
OU:	00
Action Code:	FE
Action Name:	5 YEAR
SEQ:	3
Start Date:	2011-06-08 05:00:00
Finish Date:	6/8/2011 5:00:00 AM
Qual:	Not reported
Current Action Lead:	EPA Perf

Region:	02
Site ID:	0200613
EPA ID:	NJD980528996
Site Name:	DIAMOND ALKALI CO.
NPL:	F
FF:	N
OU:	00
Action Code:	CR
Action Name:	CI
SEQ:	3
Start Date:	2003-09-16 04:00:00
Finish Date:	Not reported
Qual:	Not reported
Current Action Lead:	EPA Perf

Region:	02
Site ID:	0200613
EPA ID:	NJD980528996
Site Name:	DIAMOND ALKALI CO.
NPL:	F
FF:	N
OU:	00
Action Code:	CR
Action Name:	CI
SEQ:	2
Start Date:	1993-09-30 04:00:00
Finish Date:	Not reported
Qual:	Not reported
Current Action Lead:	EPA Perf

Region:	02
Site ID:	0200613
EPA ID:	NJD980528996
Site Name:	DIAMOND ALKALI CO.
NPL:	F
FF:	N
OU:	00
Action Code:	SI
Action Name:	SI
SEQ:	1
Start Date:	1983-08-01 04:00:00
Finish Date:	9/1/1983 4:00:00 AM
Qual:	H
Current Action Lead:	EPA Perf

DIAMOND ALKALI CO. (Continued) **1000301205**

Region: 02
Site ID: 0200613
EPA ID: NJD980528996
Site Name: DIAMOND ALKALI CO.
NPL: F
FF: N
OU: 02
Action Code: RO
Action Name: ROD
SEQ: 7
Start Date: 2016-03-03 05:00:00
Finish Date: 3/3/2016 5:00:00 AM
Qual: Not reported
Current Action Lead: EPA Perf

Region: 02
Site ID: 0200613
EPA ID: NJD980528996
Site Name: DIAMOND ALKALI CO.
NPL: F
FF: N
OU: 00
Action Code: FE
Action Name: 5 YEAR
SEQ: 4
Start Date: 2016-06-23 04:00:00
Finish Date: 6/23/2016 4:00:00 AM
Qual: Not reported
Current Action Lead: EPA Perf

Region: 02
Site ID: 0200613
EPA ID: NJD980528996
Site Name: DIAMOND ALKALI CO.
NPL: F
FF: N
OU: 00
Action Code: PA
Action Name: PA
SEQ: 1
Start Date: 1980-06-01 04:00:00
Finish Date: 6/1/1980 4:00:00 AM
Qual: L
Current Action Lead: EPA Perf

Region: 02
Site ID: 0200613
EPA ID: NJD980528996
Site Name: DIAMOND ALKALI CO.
NPL: F
FF: N
OU: 00
Action Code: NP
Action Name: PROPOSED
SEQ: 1
Start Date: 1983-09-08 04:00:00
Finish Date: 9/8/1983 4:00:00 AM

DIAMOND ALKALI CO. (Continued) **1000301205**

Qual: Not reported
Current Action Lead: EPA Perf

Region: 02
Site ID: 0200613
EPA ID: NJD980528996
Site Name: DIAMOND ALKALI CO.
NPL: F
FF: N
OU: 00
Action Code: RS
Action Name: RV ASSESS
SEQ: 1
Start Date: 1990-03-30 05:00:00
Finish Date: 8/24/1990 4:00:00 AM
Qual: S
Current Action Lead: EPA Perf

Region: 02
Site ID: 0200613
EPA ID: NJD980528996
Site Name: DIAMOND ALKALI CO.
NPL: F
FF: N
OU: 00
Action Code: RS
Action Name: RV ASSESS
SEQ: 2
Start Date: 1992-11-17 05:00:00
Finish Date: 12/4/1992 5:00:00 AM
Qual: S
Current Action Lead: EPA Perf

Region: 02
Site ID: 0200613
EPA ID: NJD980528996
Site Name: DIAMOND ALKALI CO.
NPL: F
FF: N
OU: 00
Action Code: RV
Action Name: RMVL
SEQ: 1
Start Date: 1983-07-28 04:00:00
Finish Date: 11/29/1984 6:00:00 AM
Qual: S
Current Action Lead: EPA Perf

Region: 02
Site ID: 0200613
EPA ID: NJD980528996
Site Name: DIAMOND ALKALI CO.
NPL: F
FF: N
OU: 01
Action Code: RO
Action Name: ROD

DIAMOND ALKALI CO. (Continued) **1000301205**

SEQ: 1
Start Date: 1987-09-30 04:00:00
Finish Date: 9/30/1987 4:00:00 AM
Qual: Not reported
Current Action Lead: EPA Perf

Region: 02
Site ID: 0200613
EPA ID: NJD980528996
Site Name: DIAMOND ALKALI CO.
NPL: F
FF: N
OU: 00
Action Code: CR
Action Name: CI
SEQ: 1
Start Date: 1984-02-15 05:00:00
Finish Date: Not reported
Qual: Not reported
Current Action Lead: EPA Perf

Region: 02
Site ID: 0200613
EPA ID: NJD980528996
Site Name: DIAMOND ALKALI CO.
NPL: F
FF: N
OU: 02
Action Code: TA
Action Name: TECH ASSIST
SEQ: 1
Start Date: 1996-09-30 04:00:00
Finish Date: 9/30/2004 4:00:00 AM
Qual: Not reported
Current Action Lead: EPA Perf

Region: 02
Site ID: 0200613
EPA ID: NJD980528996
Site Name: DIAMOND ALKALI CO.
NPL: F
FF: N
OU: 02
Action Code: TA
Action Name: TECH ASSIST
SEQ: 2
Start Date: 2001-08-06 04:00:00
Finish Date: 9/30/2004 4:00:00 AM
Qual: Not reported
Current Action Lead: EPA Perf

Region: 02
Site ID: 0200613
EPA ID: NJD980528996
Site Name: DIAMOND ALKALI CO.
NPL: F
FF: N

DIAMOND ALKALI CO. (Continued) **1000301205**

OU:	02
Action Code:	TA
Action Name:	TECH ASSIST
SEQ:	3
Start Date:	2009-06-30 05:00:00
Finish Date:	Not reported
Qual:	Not reported
Current Action Lead:	EPA Perf
Region:	02
Site ID:	0200613
EPA ID:	NJD980528996
Site Name:	DIAMOND ALKALI CO.
NPL:	F
FF:	N
OU:	03
Action Code:	TA
Action Name:	TECH ASSIST
SEQ:	4
Start Date:	2013-02-15 05:00:00
Finish Date:	Not reported
Qual:	Not reported
Current Action Lead:	EPA Perf
Region:	02
Site ID:	0200613
EPA ID:	NJD980528996
Site Name:	DIAMOND ALKALI CO.
NPL:	F
FF:	N
OU:	01
Action Code:	AR
Action Name:	ADMIN REC
SEQ:	1
Start Date:	1991-12-13 05:00:00
Finish Date:	7/20/2006 4:00:00 AM
Qual:	E
Current Action Lead:	St Ovrsght
Region:	02
Site ID:	0200613
EPA ID:	NJD980528996
Site Name:	DIAMOND ALKALI CO.
NPL:	F
FF:	N
OU:	02
Action Code:	BB
Action Name:	PRP RV
SEQ:	2
Start Date:	2009-01-09 05:00:00
Finish Date:	3/13/2013 4:00:00 AM
Qual:	C
Current Action Lead:	EPA Ovrsght
Region:	02
Site ID:	0200613
EPA ID:	NJD980528996

DIAMOND ALKALI CO. (Continued) **1000301205**

Site Name:	DIAMOND ALKALI CO.
NPL:	F
FF:	N
OU:	02
Action Code:	EE
Action Name:	EE/CA
SEQ:	1
Start Date:	2008-06-23 05:00:00
Finish Date:	1/9/2009 5:00:00 AM
Qual:	Not reported
Current Action Lead:	EPA Ovrsght
Region:	02
Site ID:	0200613
EPA ID:	NJD980528996
Site Name:	DIAMOND ALKALI CO.
NPL:	F
FF:	N
OU:	01
Action Code:	BF
Action Name:	PRP RA
SEQ:	1
Start Date:	1995-09-19 04:00:00
Finish Date:	6/30/1996 4:00:00 AM
Qual:	Not reported
Current Action Lead:	EPA Ovrsght
Region:	02
Site ID:	0200613
EPA ID:	NJD980528996
Site Name:	DIAMOND ALKALI CO.
NPL:	F
FF:	N
OU:	03
Action Code:	BD
Action Name:	PRP RI/FS
SEQ:	2
Start Date:	2004-02-13 05:00:00
Finish Date:	Not reported
Qual:	Not reported
Current Action Lead:	EPA Ovrsght
Region:	02
Site ID:	0200613
EPA ID:	NJD980528996
Site Name:	DIAMOND ALKALI CO.
NPL:	F
FF:	N
OU:	01
Action Code:	BF
Action Name:	PRP RA
SEQ:	2
Start Date:	1998-08-04 04:00:00
Finish Date:	7/20/2006 4:00:00 AM
Qual:	FR
Current Action Lead:	EPA Ovrsght

DIAMOND ALKALI CO. (Continued) **1000301205**

Region: 02
Site ID: 0200613
EPA ID: NJD980528996
Site Name: DIAMOND ALKALI CO.
NPL: F
FF: N
OU: 01
Action Code: BE
Action Name: PRP RD
SEQ: 2
Start Date: 1989-12-14 05:00:00
Finish Date: 8/4/1998 4:00:00 AM
Qual: Not reported
Current Action Lead: EPA Ovrsght

Region: 02
Site ID: 0200613
EPA ID: NJD980528996
Site Name: DIAMOND ALKALI CO.
NPL: F
FF: N
OU: 00
Action Code: BB
Action Name: PRP RV
SEQ: 1
Start Date: 1984-11-29 06:00:00
Finish Date: 6/30/1986 4:00:00 AM
Qual: S
Current Action Lead: EPA Ovrsght

Region: 02
Site ID: 0200613
EPA ID: NJD980528996
Site Name: DIAMOND ALKALI CO.
NPL: F
FF: N
OU: 01
Action Code: BE
Action Name: PRP RD
SEQ: 1
Start Date: 1989-12-14 05:00:00
Finish Date: 10/18/1995 4:00:00 AM
Qual: Not reported
Current Action Lead: EPA Ovrsght

Region: 02
Site ID: 0200613
EPA ID: NJD980528996
Site Name: DIAMOND ALKALI CO.
NPL: F
FF: N
OU: 02
Action Code: BD
Action Name: PRP RI/FS
SEQ: 1
Start Date: 1994-04-20 04:00:00
Finish Date: 9/28/2002 4:00:00 AM

DIAMOND ALKALI CO. (Continued) **1000301205**

Qual: Not reported
Current Action Lead: EPA Ovrsght

Region: 02
Site ID: 0200613
EPA ID: NJD980528996
Site Name: DIAMOND ALKALI CO.
NPL: F
FF: N
OU: 01
Action Code: OM
Action Name: OM
SEQ: 1
Start Date: 2006-07-20 04:00:00
Finish Date: Not reported
Qual: Not reported
Current Action Lead: EPA Ovrsght

Region: 02
Site ID: 0200613
EPA ID: NJD980528996
Site Name: DIAMOND ALKALI CO.
NPL: F
FF: N
OU: 04
Action Code: BB
Action Name: PRP RV
SEQ: 3
Start Date: 2012-06-18 05:00:00
Finish Date: 5/8/2019 5:00:00 AM
Qual: S
Current Action Lead: EPA Ovrsght

Region: 02
Site ID: 0200613
EPA ID: NJD980528996
Site Name: DIAMOND ALKALI CO.
NPL: F
FF: N
OU: 04
Action Code: BD
Action Name: PRP RI/FS
SEQ: 3
Start Date: 2007-05-08 04:00:00
Finish Date: Not reported
Qual: Not reported
Current Action Lead: EPA Ovrsght

Region: 02
Site ID: 0200613
EPA ID: NJD980528996
Site Name: DIAMOND ALKALI CO.
NPL: F
FF: N
OU: 02
Action Code: BE
Action Name: PRP RD

DIAMOND ALKALI CO. (Continued) **1000301205**

SEQ: 9
Start Date: 2016-09-30 05:00:00
Finish Date: Not reported
Qual: Not reported
Current Action Lead: EPA Ovrsght

Region: 02
Site ID: 0200613
EPA ID: NJD980528996
Site Name: DIAMOND ALKALI CO.
NPL: F
FF: N
OU: 01
Action Code: NK
Action Name: PRP FS
SEQ: 1
Start Date: 2015-05-28 05:00:00
Finish Date: Not reported
Qual: Not reported
Current Action Lead: EPA Ovrsght

Region: 02
Site ID: 0200613
EPA ID: NJD980528996
Site Name: DIAMOND ALKALI CO.
NPL: F
FF: N
OU: 01
Action Code: CO
Action Name: RI/FS
SEQ: 1
Start Date: 1984-02-15 05:00:00
Finish Date: 9/30/1987 4:00:00 AM
Qual: Not reported
Current Action Lead: St Perf

Region: 02
Site ID: 0200613
EPA ID: NJD980528996
Site Name: DIAMOND ALKALI CO.
NPL: F
FF: N
OU: 02
Action Code: TA
Action Name: TECH ASSIST
SEQ: 5
Start Date: 2014-06-09 05:00:00
Finish Date: 5/30/2016 5:00:00 AM
Qual: Not reported
Current Action Lead: Not reported

RCRA-VSQG:
Date Form Received by Agency: 2017-08-22 00:00:00.0
Handler Name: DIAMOND ALKALI SUPERFUND SITE
Handler Address: 80 LISTER AVE
Handler City,State,Zip: NEWARK, NJ 07105

DIAMOND ALKALI CO. (Continued) **1000301205**

EPA ID:	NJD980528996
Contact Name:	BRIAN MIKUCKI
Contact Address:	80 LISTER AVE
Contact City,State,Zip:	NEWARK, NJ 07105
Contact Telephone:	713-215-7000
Contact Fax:	Not reported
Contact Email:	BRIAN_MIKUCKI@OXY.COM
Contact Title:	Not reported
EPA Region:	02
Land Type:	Private
Federal Waste Generator Description:	Conditionally Exempt Small Quantity Generator
Non-Notifier:	Not reported
Biennial Report Cycle:	Not reported
Accessibility:	Not reported
Active Site Indicator:	Handler Activities
State District Owner:	NJ
State District:	NORTHERN
Mailing Address:	80 LISTER AVE
Mailing City,State,Zip:	NEWARK, NJ 07105
Owner Name:	GLENN SPRINGS HOLDINGS INC
Owner Type:	Other
Operator Name:	GLENN SPRINGS HOLDINGS INC
Operator Type:	Private
Short-Term Generator Activity:	No
Importer Activity:	No
Mixed Waste Generator:	No
Transporter Activity:	No
Transfer Facility Activity:	No
Recycler Activity with Storage:	No
Small Quantity On-Site Burner Exemption:	No
Smelting Melting and Refining Furnace Exemption:	No
Underground Injection Control:	No
Off-Site Waste Receipt:	No
Universal Waste Indicator:	No
Universal Waste Destination Facility:	No
Federal Universal Waste:	No
Active Site Fed-Reg Treatment Storage and Disposal Facility:	Not reported
Active Site Converter Treatment storage and Disposal Facility:	Not reported
Active Site State-Reg Treatment Storage and Disposal Facility:	Not reported
Active Site State-Reg Handler:	---
Federal Facility Indicator:	Not reported
Hazardous Secondary Material Indicator:	NN
Sub-Part K Indicator:	Not reported
Commercial TSD Indicator:	No
Treatment Storage and Disposal Type:	Not reported
2018 GPRA Permit Baseline:	Not on the Baseline
2018 GPRA Renewals Baseline:	Not on the Baseline
Permit Renewals Workload Universe:	Not reported
Permit Workload Universe:	Not reported
Permit Progress Universe:	Not reported
Post-Closure Workload Universe:	Not reported
Closure Workload Universe:	Not reported
202 GPRA Corrective Action Baseline:	No
Corrective Action Workload Universe:	No
Subject to Corrective Action Universe:	No
Non-TSDFs Where RCRA CA has Been Imposed Universe:	No
TSDFs Potentially Subject to CA Under 3004 (u)/(v) Universe:	No

DIAMOND ALKALI CO. (Continued) **1000301205**

TSDFs Only Subject to CA under Discretionary Auth Universe:	No
Corrective Action Priority Ranking:	No NCAPS ranking
Environmental Control Indicator:	No
Institutional Control Indicator:	No
Human Exposure Controls Indicator:	N/A
Groundwater Controls Indicator:	N/A
Operating TSDF Universe:	Not reported
Full Enforcement Universe:	Not reported
Significant Non-Complier Universe:	No
Unaddressed Significant Non-Complier Universe:	No
Addressed Significant Non-Complier Universe:	No
Significant Non-Complier With a Compliance Schedule Universe:	No
Financial Assurance Required:	Not reported
Handler Date of Last Change:	2017-08-22 18:01:19.0
Recognized Trader-Importer:	No
Recognized Trader-Exporter:	No
Importer of Spent Lead Acid Batteries:	No
Exporter of Spent Lead Acid Batteries:	No
Recycler Activity Without Storage:	Not reported
Manifest Broker:	Not reported
Sub-Part P Indicator:	Not reported

Hazardous Waste Summary:

Waste Code:	D002
Waste Description:	CORROSIVE WASTE
Waste Code:	D016
Waste Description:	2,4-D (2,4-DICHLOROPHENOXYACETIC ACID)
Waste Code:	D030
Waste Description:	2,4-DINITROTOLUENE
Waste Code:	D032
Waste Description:	HEXACHLOROBENZENE
Waste Code:	D033
Waste Description:	HEXACHLOROBUTADIENE
Waste Code:	D034
Waste Description:	HEXACHLOROETHANE
Waste Code:	D036
Waste Description:	NITROBENZENE
Waste Code:	D038
Waste Description:	PYRIDINE
Waste Code:	D039
Waste Description:	TETRACHLOROETHYLENE
Waste Code:	D040
Waste Description:	TRICHLORETHYLENE
Waste Code:	D042
Waste Description:	2,4,6-TRICHLOROPHENOL

DIAMOND ALKALI CO. (Continued) **1000301205**

Handler - Owner Operator:

Owner/Operator Indicator:	Operator
Owner/Operator Name:	GLENN SPRINGS HOLDINGS INC
Legal Status:	Private
Date Became Current:	2017-04-18 00:00:00.
Date Ended Current:	Not reported
Owner/Operator Address:	5 GREENWAY PLAZA
Owner/Operator City,State,Zip:	HOUSTON, TX 77046
Owner/Operator Telephone:	713-215-7000
Owner/Operator Telephone Ext:	Not reported
Owner/Operator Fax:	Not reported
Owner/Operator Email:	Not reported

Owner/Operator Indicator:	Owner
Owner/Operator Name:	GLENN SPRINGS HOLDINGS INC
Legal Status:	Other
Date Became Current:	2017-08-08 00:00:00.
Date Ended Current:	Not reported
Owner/Operator Address:	5 GREENWAY PLAZA
Owner/Operator City,State,Zip:	HOUSTON, TX 77046
Owner/Operator Telephone:	713-215-7000
Owner/Operator Telephone Ext:	Not reported
Owner/Operator Fax:	Not reported
Owner/Operator Email:	Not reported

Historic Generators:

Receive Date:	2017-08-22 00:00:00.0
Handler Name:	DIAMOND ALKALI SUPERFUND SITE
Federal Waste Generator Description:	Conditionally Exempt Small Quantity Generator
State District Owner:	NJ
Large Quantity Handler of Universal Waste:	No
Recognized Trader Importer:	No
Recognized Trader Exporter:	No
Spent Lead Acid Battery Importer:	No
Spent Lead Acid Battery Exporter:	No
Current Record:	Yes
Non Storage Recycler Activity:	Not reported
Electronic Manifest Broker:	Not reported

List of NAICS Codes and Descriptions:

NAICS Code:	212299
NAICS Description:	ALL OTHER METAL ORE MINING

Facility Has Received Notices of Violations:

Violations:	No Violations Found

Evaluation Action Summary:

Evaluations:	No Evaluations Found

SIte:

Name:	DIAMOND ALKALI CO.
Address:	80 LISTER AVE
Address 2:	Not reported

DIAMOND ALKALI CO. (Continued) **1000301205**

City,State,Zip: NEWARK, NJ 07105
Event Code: Not reported
Action Taken Date: 03/03/2016
EPA ID: NJD980528996
Action Name: Record of Decision
Action ID: 7
Operable Unit: 02
Contaminated Media: Sediment
Contact Name: Not reported
Contact Telephone: Not reported
Event: Not reported
Federal Facility: N
Fiscal Year: 2016
NPL Status: Currently on the Final NPL
Superfund Alternative Agreement: N
Latitude: 40.739719
Longitude: -74.136111

Media:
EPA ID: NJD980528996
Contaminated Media: Groundwater
Action ID: 1
Operable Unit: 01
Action Name: Record of Decision
Action Taken Date: 09/30/1987
Event Code: Not reported
Contact Name: Not reported
Contact Telephone: Not reported
Event: Not reported
Federal Facility: N
Fiscal Year: 1987
NPL Status: Currently on the Final NPL
Superfund Alternative Agreement: N
Latitude: 40.739719
Longitude: -74.136111

EPA ID: NJD980528996
Contaminated Media: Buildings/Structures
Action ID: 1
Operable Unit: 01
Action Name: Record of Decision
Action Taken Date: 09/30/1987
Event Code: Not reported
Contact Name: Not reported
Contact Telephone: Not reported
Event: Not reported
Federal Facility: N
Fiscal Year: 1987
NPL Status: Currently on the Final NPL
Superfund Alternative Agreement: N
Latitude: 40.739719
Longitude: -74.136111

EPA ID: NJD980528996
Contaminated Media: Soil
Action ID: 1
Operable Unit: 01
Action Name: Record of Decision

DIAMOND ALKALI CO. (Continued) **1000301205**

Action Taken Date:	09/30/1987
Event Code:	Not reported
Contact Name:	Not reported
Contact Telephone:	Not reported
Event:	Not reported
Federal Facility:	N
Fiscal Year:	1987
NPL Status:	Currently on the Final NPL
Superfund Alternative Agreement:	N
Latitude:	40.739719
Longitude:	-74.136111

EPA ID:	NJD980528996
Contaminated Media:	Solid Waste
Action ID:	1
Operable Unit:	01
Action Name:	Record of Decision
Action Taken Date:	09/30/1987
Event Code:	Not reported
Contact Name:	Not reported
Contact Telephone:	Not reported
Event:	Not reported
Federal Facility:	N
Fiscal Year:	1987
NPL Status:	Currently on the Final NPL
Superfund Alternative Agreement:	N
Latitude:	40.739719
Longitude:	-74.136111

EPA ID:	NJD980528996
Contaminated Media:	Buildings/Structures
Action ID:	1
Operable Unit:	01
Action Name:	Record of Decision
Action Taken Date:	09/30/1987
Event Code:	Not reported
Contact Name:	Not reported
Contact Telephone:	Not reported
Event:	Not reported
Federal Facility:	N
Fiscal Year:	1987
NPL Status:	Currently on the Final NPL
Superfund Alternative Agreement:	N
Latitude:	40.739719
Longitude:	-74.136111

EPA ID:	NJD980528996
Contaminated Media:	Buildings/Structures
Action ID:	1
Operable Unit:	01
Action Name:	Record of Decision
Action Taken Date:	09/30/1987
Event Code:	Not reported
Contact Name:	Not reported
Contact Telephone:	Not reported
Event:	Not reported
Federal Facility:	N

DIAMOND ALKALI CO. (Continued) **1000301205**

Fiscal Year:	1987
NPL Status:	Currently on the Final NPL
Superfund Alternative Agreement:	N
Latitude:	40.739719
Longitude:	-74.136111

EPA ID:	NJD980528996
Contaminated Media:	Buildings/Structures
Action ID:	1
Operable Unit:	01
Action Name:	Record of Decision
Action Taken Date:	09/30/1987
Event Code:	Not reported
Contact Name:	Not reported
Contact Telephone:	Not reported
Event:	Not reported
Federal Facility:	N
Fiscal Year:	1987
NPL Status:	Currently on the Final NPL
Superfund Alternative Agreement:	N
Latitude:	40.739719
Longitude:	-74.136111

EPA ID:	NJD980528996
Contaminated Media:	Groundwater
Action ID:	1
Operable Unit:	01
Action Name:	Record of Decision
Action Taken Date:	09/30/1987
Event Code:	Not reported
Contact Name:	Not reported
Contact Telephone:	Not reported
Event:	Not reported
Federal Facility:	N
Fiscal Year:	1987
NPL Status:	Currently on the Final NPL
Superfund Alternative Agreement:	N
Latitude:	40.739719
Longitude:	-74.136111

EPA ID:	NJD980528996
Contaminated Media:	Solid Waste
Action ID:	1
Operable Unit:	01
Action Name:	Record of Decision
Action Taken Date:	09/30/1987
Event Code:	Not reported
Contact Name:	Not reported
Contact Telephone:	Not reported
Event:	Not reported
Federal Facility:	N
Fiscal Year:	1987
NPL Status:	Currently on the Final NPL
Superfund Alternative Agreement:	N
Latitude:	40.739719
Longitude:	-74.136111

DIAMOND ALKALI CO. (Continued) **1000301205**

EPA ID:	NJD980528996
Contaminated Media:	Groundwater
Action ID:	1
Operable Unit:	01
Action Name:	Record of Decision
Action Taken Date:	09/30/1987
Event Code:	Not reported
Contact Name:	Not reported
Contact Telephone:	Not reported
Event:	Not reported
Federal Facility:	N
Fiscal Year:	1987
NPL Status:	Currently on the Final NPL
Superfund Alternative Agreement:	N
Latitude:	40.739719
Longitude:	-74.136111

EPA ID:	NJD980528996
Contaminated Media:	Groundwater
Action ID:	1
Operable Unit:	01
Action Name:	Record of Decision
Action Taken Date:	09/30/1987
Event Code:	Not reported
Contact Name:	Not reported
Contact Telephone:	Not reported
Event:	Not reported
Federal Facility:	N
Fiscal Year:	1987
NPL Status:	Currently on the Final NPL
Superfund Alternative Agreement:	N
Latitude:	40.739719
Longitude:	-74.136111

EPA ID:	NJD980528996
Contaminated Media:	Sediment
Action ID:	7
Operable Unit:	02
Action Name:	Record of Decision
Action Taken Date:	03/03/2016
Event Code:	Not reported
Contact Name:	Not reported
Contact Telephone:	Not reported
Event:	Not reported
Federal Facility:	N
Fiscal Year:	2016
NPL Status:	Currently on the Final NPL
Superfund Alternative Agreement:	N
Latitude:	40.739719
Longitude:	-74.136111

EPA ID:	NJD980528996
Contaminated Media:	Sediment
Action ID:	7
Operable Unit:	02
Action Name:	Record of Decision
Action Taken Date:	03/03/2016

DIAMOND ALKALI CO. (Continued) **1000301205**

Event Code: Not reported
Contact Name: Not reported
Contact Telephone: Not reported
Event: Not reported
Federal Facility: N
Fiscal Year: 2016
NPL Status: Currently on the Final NPL
Superfund Alternative Agreement: N
Latitude: 40.739719
Longitude: -74.136111

EPA ID: NJD980528996
Contaminated Media: Sediment
Action ID: 7
Operable Unit: 02
Action Name: Record of Decision
Action Taken Date: 03/03/2016
Event Code: Not reported
Contact Name: Not reported
Contact Telephone: Not reported
Event: Not reported
Federal Facility: N
Fiscal Year: 2016
NPL Status: Currently on the Final NPL
Superfund Alternative Agreement: N
Latitude: 40.739719
Longitude: -74.136111

EPA ID: NJD980528996
Contaminated Media: Sediment
Action ID: 7
Operable Unit: 02
Action Name: Record of Decision
Action Taken Date: 03/03/2016
Event Code: Not reported
Contact Name: Not reported
Contact Telephone: Not reported
Event: Not reported
Federal Facility: N
Fiscal Year: 2016
NPL Status: Currently on the Final NPL
Superfund Alternative Agreement: N
Latitude: 40.739719
Longitude: -74.136111

EPA ID: NJD980528996
Contaminated Media: Sediment
Action ID: 7
Operable Unit: 02
Action Name: Record of Decision
Action Taken Date: 03/03/2016
Event Code: Not reported
Contact Name: Not reported
Contact Telephone: Not reported
Event: Not reported
Federal Facility: N
Fiscal Year: 2016

DIAMOND ALKALI CO. (Continued) **1000301205**

NPL Status:	Currently on the Final NPL
Superfund Alternative Agreement:	N
Latitude:	40.739719
Longitude:	-74.136111

EPA ID:	NJD980528996
Contaminated Media:	Sediment
Action ID:	7
Operable Unit:	02
Action Name:	Record of Decision
Action Taken Date:	03/03/2016
Event Code:	Not reported
Contact Name:	Not reported
Contact Telephone:	Not reported
Event:	Not reported
Federal Facility:	N
Fiscal Year:	2016
NPL Status:	Currently on the Final NPL
Superfund Alternative Agreement:	N
Latitude:	40.739719
Longitude:	-74.136111

EPA ID:	NJD980528996
Contaminated Media:	Sediment
Action ID:	7
Operable Unit:	02
Action Name:	Record of Decision
Action Taken Date:	03/03/2016
Event Code:	Not reported
Contact Name:	Not reported
Contact Telephone:	Not reported
Event:	Not reported
Federal Facility:	N
Fiscal Year:	2016
NPL Status:	Currently on the Final NPL
Superfund Alternative Agreement:	N
Latitude:	40.739719
Longitude:	-74.136111

EPA ID:	NJD980528996
Contaminated Media:	Sediment
Action ID:	7
Operable Unit:	02
Action Name:	Record of Decision
Action Taken Date:	03/03/2016
Event Code:	Not reported
Contact Name:	Not reported
Contact Telephone:	Not reported
Event:	Not reported
Federal Facility:	N
Fiscal Year:	2016
NPL Status:	Currently on the Final NPL
Superfund Alternative Agreement:	N
Latitude:	40.739719
Longitude:	-74.136111

EPA ID:	NJD980528996

DIAMOND ALKALI CO. (Continued) **1000301205**

Contaminated Media:	Sediment
Action ID:	7
Operable Unit:	02
Action Name:	Record of Decision
Action Taken Date:	03/03/2016
Event Code:	Not reported
Contact Name:	Not reported
Contact Telephone:	Not reported
Event:	Not reported
Federal Facility:	N
Fiscal Year:	2016
NPL Status:	Currently on the Final NPL
Superfund Alternative Agreement:	N
Latitude:	40.739719
Longitude:	-74.136111

EPA ID:	NJD980528996
Contaminated Media:	Sediment
Action ID:	7
Operable Unit:	02
Action Name:	Record of Decision
Action Taken Date:	03/03/2016
Event Code:	Not reported
Contact Name:	Not reported
Contact Telephone:	Not reported
Event:	Not reported
Federal Facility:	N
Fiscal Year:	2016
NPL Status:	Currently on the Final NPL
Superfund Alternative Agreement:	N
Latitude:	40.739719
Longitude:	-74.136111

EPA ID:	NJD980528996
Contaminated Media:	Sediment
Action ID:	7
Operable Unit:	02
Action Name:	Record of Decision
Action Taken Date:	03/03/2016
Event Code:	Not reported
Contact Name:	Not reported
Contact Telephone:	Not reported
Event:	Not reported
Federal Facility:	N
Fiscal Year:	2016
NPL Status:	Currently on the Final NPL
Superfund Alternative Agreement:	N
Latitude:	40.739719
Longitude:	-74.136111

US INST CONTROLS:

Name:	DIAMOND ALKALI CO.
Address:	80 LISTER AVE
Address 2:	Not reported
City,State,Zip:	NEWARK, NJ 07105
EPA ID:	NJD980528996

DIAMOND ALKALI CO. (Continued) **1000301205**

Action Name:	Record of Decision
Action ID:	7
Operable Unit:	02
Actual Date:	03/03/2016
Contaminated Media:	Sediment
Event Code:	Not reported
Contact Name:	Not reported
Contact Telephone:	Not reported
Event:	Not reported
Federal Facility:	N
Fiscal Year:	2016
NPL Status:	Currently on the Final NPL
Superfund Alternative Agreement:	N
Latitude:	40.739719
Longitude:	-74.136111

ROD:

Name:	DIAMOND ALKALI CO.
Address:	80 LISTER AVE
City,State,Zip:	NEWARK, NJ 07105
EPA ID:	NJD980528996
RG:	2
Site ID:	200613
Action:	GOVT Decision Document (ROD)
Operable Unit Number:	80 AND 120 LISTER AVENUE
SEQ ID:	1
Action Completion:	1987-09-30 00:00:00
NPL Status:	Final
Non NPL Status:	Not reported

Name:	DIAMOND ALKALI CO.
Address:	80 LISTER AVE
City,State,Zip:	NEWARK, NJ 07105
EPA ID:	NJD980528996
RG:	2
Site ID:	200613
Action:	GOVT Decision Document (ROD)
Operable Unit Number:	PASSAIC RIVER STUDY - LOWER
SEQ ID:	7
Action Completion:	2016-03-03 00:00:00
NPL Status:	Final
Non NPL Status:	Not reported

PRP:

PRP Name:
ALCAN ALUMINUM CORP.
ALLIANCE CHEMICAL
ARKEMA INC
ARKEMA INC
ARKEMA INC
ASHLAND INC.
ASHLAND INC.
ATLANTIC RICHFIELD COMPANY
ATLANTIC RICHFIELD COMPANY
BASF CORPORATION
BASF CORPORATION
BELLEVILLE INDUSTRIAL CENTER

DIAMOND ALKALI CO. (Continued) **1000301205**

BELLEVILLE INDUSTRIAL CENTER
BELLEVILLE INDUSTRIAL CENTER
BENJAMIN MOORE & CO
BENJAMIN MOORE & CO
BRADY IRON AND METALS CO.
BRISTOL-MYERS SQUIBB COMPANY
CBS CORPORATION
CBS CORPORATION

Click this hyperlink while viewing on your computer to access
175 additional PRP: record(s) in the EDR Site Report.

ICIS:

Enforcement Action ID:	02-2016-2021
FRS ID:	110009324409
Action Name:	Occidental Chemical Corporation
Facility Name:	DIAMOND ALKALI SUPERFUND SITE
Facility Address:	80 LISTER AVE NEWARK, NJ 07105
Enforcement Action Type:	CERCLA 106 AO For Resp Action/Imm Haz
Facility County:	ESSEX
Program System Acronym:	SEMS
Enforcement Action Forum Desc:	Administrative - Formal
EA Type Code:	106
Facility SIC Code:	Not reported
Federal Facility ID:	Not reported
Latitude in Decimal Degrees:	40.73971
Longitude in Decimal Degrees:	-74.13611
Permit Type Desc:	Not reported
Program System Acronym:	NJD980528996
Facility NAICS Code:	Not reported
Tribal Land Code:	Not reported

Enforcement Action ID:	02-2015-0004
FRS ID:	110009324409
Action Name:	Reichhold, Inc. (NC)
Facility Name:	DIAMOND ALKALI SUPERFUND SITE
Facility Address:	80 LISTER AVE NEWARK, NJ 07105
Enforcement Action Type:	Bankruptcy
Facility County:	ESSEX
Program System Acronym:	CERCLIS
Enforcement Action Forum Desc:	Judicial
EA Type Code:	BNK
Facility SIC Code:	Not reported
Federal Facility ID:	Not reported
Latitude in Decimal Degrees:	40.73971
Longitude in Decimal Degrees:	-74.13611
Permit Type Desc:	Not reported
Program System Acronym:	NJD980528996
Facility NAICS Code:	Not reported
Tribal Land Code:	Not reported

Enforcement Action ID:	02-2012-2020
FRS ID:	110009324409
Action Name:	Occidental Chemical Corporation
Facility Name:	DIAMOND ALKALI SUPERFUND SITE
Facility Address:	80 LISTER AVE

DIAMOND ALKALI CO. (Continued) **1000301205**

	NEWARK, NJ 07105
Enforcement Action Type:	CERCLA 106 AO For Resp Action/Imm Haz
Facility County:	ESSEX
Program System Acronym:	CERCLIS
Enforcement Action Forum Desc:	Administrative - Formal
EA Type Code:	106
Facility SIC Code:	Not reported
Federal Facility ID:	Not reported
Latitude in Decimal Degrees:	40.73971
Longitude in Decimal Degrees:	-74.13611
Permit Type Desc:	Not reported
Program System Acronym:	NJD980528996
Facility NAICS Code:	Not reported
Tribal Land Code:	Not reported

Enforcement Action ID:	02-2012-2015
FRS ID:	110009324409
Action Name:	Arkema Inc. et al.
Facility Name:	DIAMOND ALKALI SUPERFUND SITE
Facility Address:	80 LISTER AVE
	NEWARK, NJ 07105
Enforcement Action Type:	CERCLA 106 AO For Resp Action/Imm Haz
Facility County:	ESSEX
Program System Acronym:	CERCLIS
Enforcement Action Forum Desc:	Administrative - Formal
EA Type Code:	106
Facility SIC Code:	Not reported
Federal Facility ID:	Not reported
Latitude in Decimal Degrees:	40.73971
Longitude in Decimal Degrees:	-74.13611
Permit Type Desc:	Not reported
Program System Acronym:	NJD980528996
Facility NAICS Code:	Not reported
Tribal Land Code:	Not reported

Enforcement Action ID:	02-2011-2016
FRS ID:	110009324409
Action Name:	Occidental Chemical Corporation
Facility Name:	DIAMOND ALKALI SUPERFUND SITE
Facility Address:	80 LISTER AVE
	NEWARK, NJ 07105
Enforcement Action Type:	CERCLA 122A/104A Agrmt For RI/FS
Facility County:	ESSEX
Program System Acronym:	CERCLIS
Enforcement Action Forum Desc:	Administrative - Formal
EA Type Code:	122/104
Facility SIC Code:	Not reported
Federal Facility ID:	Not reported
Latitude in Decimal Degrees:	40.73971
Longitude in Decimal Degrees:	-74.13611
Permit Type Desc:	Not reported
Program System Acronym:	NJD980528996
Facility NAICS Code:	Not reported
Tribal Land Code:	Not reported

Enforcement Action ID:	02-2010-0003
FRS ID:	110009324409

DIAMOND ALKALI CO. (Continued) **1000301205**

Action Name:	Motors Liquidation Company f/k/a General Motors Corporation (NC)
Facility Name:	DIAMOND ALKALI SUPERFUND SITE
Facility Address:	80 LISTER AVE NEWARK, NJ 07105
Enforcement Action Type:	Bankruptcy
Facility County:	ESSEX
Program System Acronym:	CERCLIS
Enforcement Action Forum Desc:	Judicial
EA Type Code:	BNK
Facility SIC Code:	Not reported
Federal Facility ID:	Not reported
Latitude in Decimal Degrees:	40.73971
Longitude in Decimal Degrees:	-74.13611
Permit Type Desc:	Not reported
Program System Acronym:	NJD980528996
Facility NAICS Code:	Not reported
Tribal Land Code:	Not reported

Enforcement Action ID:	02-2009-0017
FRS ID:	110009324409
Action Name:	Chemtura Corporation (NC)
Facility Name:	DIAMOND ALKALI SUPERFUND SITE
Facility Address:	80 LISTER AVE NEWARK, NJ 07105
Enforcement Action Type:	Bankruptcy
Facility County:	ESSEX
Program System Acronym:	CERCLIS
Enforcement Action Forum Desc:	Judicial
EA Type Code:	BNK
Facility SIC Code:	Not reported
Federal Facility ID:	Not reported
Latitude in Decimal Degrees:	40.73971
Longitude in Decimal Degrees:	-74.13611
Permit Type Desc:	Not reported
Program System Acronym:	NJD980528996
Facility NAICS Code:	Not reported
Tribal Land Code:	Not reported

Enforcement Action ID:	02-2009-0015
FRS ID:	110009324409
Action Name:	Lyondell Chemical Company, Inc. et al. (NC)
Facility Name:	DIAMOND ALKALI SUPERFUND SITE
Facility Address:	80 LISTER AVE NEWARK, NJ 07105
Enforcement Action Type:	Bankruptcy
Facility County:	ESSEX
Program System Acronym:	CERCLIS
Enforcement Action Forum Desc:	Judicial
EA Type Code:	BNK
Facility SIC Code:	Not reported
Federal Facility ID:	Not reported
Latitude in Decimal Degrees:	40.73971
Longitude in Decimal Degrees:	-74.13611
Permit Type Desc:	Not reported
Program System Acronym:	NJD980528996
Facility NAICS Code:	Not reported
Tribal Land Code:	Not reported

DIAMOND ALKALI CO. (Continued) **1000301205**

Enforcement Action ID:	02-2009-0009
FRS ID:	110009324409
Action Name:	Hercules Chemical Company, Inc. (SB)
Facility Name:	DIAMOND ALKALI SUPERFUND SITE
Facility Address:	80 LISTER AVE NEWARK, NJ 07105
Enforcement Action Type:	Bankruptcy
Facility County:	ESSEX
Program System Acronym:	CERCLIS
Enforcement Action Forum Desc:	Judicial
EA Type Code:	BNK
Facility SIC Code:	Not reported
Federal Facility ID:	Not reported
Latitude in Decimal Degrees:	40.73971
Longitude in Decimal Degrees:	-74.13611
Permit Type Desc:	Not reported
Program System Acronym:	NJD980528996
Facility NAICS Code:	Not reported
Tribal Land Code:	Not reported

Enforcement Action ID:	02-2008-2020
FRS ID:	110009324409
Action Name:	Occidental Chemical Corporation, et al.
Facility Name:	DIAMOND ALKALI SUPERFUND SITE
Facility Address:	80 LISTER AVE NEWARK, NJ 07105
Enforcement Action Type:	CERCLA 106 AO For Resp Action/Imm Haz
Facility County:	ESSEX
Program System Acronym:	CERCLIS
Enforcement Action Forum Desc:	Administrative - Formal
EA Type Code:	106
Facility SIC Code:	Not reported
Federal Facility ID:	Not reported
Latitude in Decimal Degrees:	40.73971
Longitude in Decimal Degrees:	-74.13611
Permit Type Desc:	Not reported
Program System Acronym:	NJD980528996
Facility NAICS Code:	Not reported
Tribal Land Code:	Not reported

Enforcement Action ID:	02-2007-2009
FRS ID:	110009324409
Action Name:	Alliance Chemical Inc et al.
Facility Name:	DIAMOND ALKALI SUPERFUND SITE
Facility Address:	80 LISTER AVE NEWARK, NJ 07105
Enforcement Action Type:	CERCLA 122A/104A Agrmt For RI/FS
Facility County:	ESSEX
Program System Acronym:	CERCLIS
Enforcement Action Forum Desc:	Administrative - Formal
EA Type Code:	122/104
Facility SIC Code:	Not reported
Federal Facility ID:	Not reported
Latitude in Decimal Degrees:	40.73971
Longitude in Decimal Degrees:	-74.13611
Permit Type Desc:	Not reported
Program System Acronym:	NJD980528996

DIAMOND ALKALI CO. (Continued) **1000301205**

Facility NAICS Code: Not reported
Tribal Land Code: Not reported

Enforcement Action ID: 02-2007-0009
FRS ID: 110009324409
Action Name: Kearny Industrial Associates, LP
Facility Name: DIAMOND ALKALI SUPERFUND SITE
Facility Address: 80 LISTER AVE
NEWARK, NJ 07105
Enforcement Action Type: Bankruptcy
Facility County: ESSEX
Program System Acronym: CERCLIS
Enforcement Action Forum Desc: Judicial
EA Type Code: BNK
Facility SIC Code: Not reported
Federal Facility ID: Not reported
Latitude in Decimal Degrees: 40.73971
Longitude in Decimal Degrees: -74.13611
Permit Type Desc: Not reported
Program System Acronym: NJD980528996
Facility NAICS Code: Not reported
Tribal Land Code: Not reported

Enforcement Action ID: 02-2007-0006
FRS ID: 110009324409
Action Name: Marcal Paper Mills Inc
Facility Name: DIAMOND ALKALI SUPERFUND SITE
Facility Address: 80 LISTER AVE
NEWARK, NJ 07105
Enforcement Action Type: Bankruptcy
Facility County: ESSEX
Program System Acronym: CERCLIS
Enforcement Action Forum Desc: Judicial
EA Type Code: BNK
Facility SIC Code: Not reported
Federal Facility ID: Not reported
Latitude in Decimal Degrees: 40.73971
Longitude in Decimal Degrees: -74.13611
Permit Type Desc: Not reported
Program System Acronym: NJD980528996
Facility NAICS Code: Not reported
Tribal Land Code: Not reported

Enforcement Action ID: 02-2004-2011
FRS ID: 110009324409
Action Name: Alcan Corporation
Facility Name: DIAMOND ALKALI SUPERFUND SITE
Facility Address: 80 LISTER AVE
NEWARK, NJ 07105
Enforcement Action Type: CERCLA 122h Agrmt For Cost Recovery
Facility County: ESSEX
Program System Acronym: CERCLIS
Enforcement Action Forum Desc: Administrative - Formal
EA Type Code: 122H
Facility SIC Code: Not reported
Federal Facility ID: Not reported
Latitude in Decimal Degrees: 40.73971

DIAMOND ALKALI CO. (Continued) **1000301205**

Longitude in Decimal Degrees: -74.13611
Permit Type Desc: Not reported
Program System Acronym: NJD980528996
Facility NAICS Code: Not reported
Tribal Land Code: Not reported

Enforcement Action ID: 02-2004-2010
FRS ID: 110009324409
Action Name: Occidental Chemical Corporation
Facility Name: DIAMOND ALKALI SUPERFUND SITE
Facility Address: 80 LISTER AVE
NEWARK, NJ 07105
Enforcement Action Type: CERCLA 122A/104A Agrmt For RI/FS
Facility County: ESSEX
Program System Acronym: CERCLIS
Enforcement Action Forum Desc: Administrative - Formal
EA Type Code: 122/104
Facility SIC Code: Not reported
Federal Facility ID: Not reported
Latitude in Decimal Degrees: 40.73971
Longitude in Decimal Degrees: -74.13611
Permit Type Desc: Not reported
Program System Acronym: NJD980528996
Facility NAICS Code: Not reported
Tribal Land Code: Not reported

Enforcement Action ID: 02-2004-2010
FRS ID: 110009324409
Action Name: Occidental Chemical Corporation
Facility Name: DIAMOND ALKALI SUPERFUND SITE
Facility Address: 80 LISTER AVE
NEWARK, NJ 07105
Enforcement Action Type: CERCLA 106 AO For Resp Action/Imm Haz
Facility County: ESSEX
Program System Acronym: CERCLIS
Enforcement Action Forum Desc: Administrative - Formal
EA Type Code: 106
Facility SIC Code: Not reported
Federal Facility ID: Not reported
Latitude in Decimal Degrees: 40.73971
Longitude in Decimal Degrees: -74.13611
Permit Type Desc: Not reported
Program System Acronym: NJD980528996
Facility NAICS Code: Not reported
Tribal Land Code: Not reported

Enforcement Action ID: 02-2004-0004
FRS ID: 110009324409
Action Name: Solutia Inc. (National Case)
Facility Name: DIAMOND ALKALI SUPERFUND SITE
Facility Address: 80 LISTER AVE
NEWARK, NJ 07105
Enforcement Action Type: Bankruptcy
Facility County: ESSEX
Program System Acronym: CERCLIS
Enforcement Action Forum Desc: Judicial
EA Type Code: BNK

DIAMOND ALKALI CO. (Continued) **1000301205**

Facility SIC Code: Not reported
Federal Facility ID: Not reported
Latitude in Decimal Degrees: 40.73971
Longitude in Decimal Degrees: -74.13611
Permit Type Desc: Not reported
Program System Acronym: NJD980528996
Facility NAICS Code: Not reported
Tribal Land Code: Not reported

Enforcement Action ID: 02-2001-0012
FRS ID: 110009324409
Action Name: G-1 HOLDINGS INCORPORATED, et al. (NC)
Facility Name: DIAMOND ALKALI SUPERFUND SITE
Facility Address: 80 LISTER AVE
NEWARK, NJ 07105
Enforcement Action Type: Bankruptcy
Facility County: ESSEX
Program System Acronym: CERCLIS
Enforcement Action Forum Desc: Judicial
EA Type Code: BNK
Facility SIC Code: Not reported
Federal Facility ID: Not reported
Latitude in Decimal Degrees: 40.73971
Longitude in Decimal Degrees: -74.13611
Permit Type Desc: Not reported
Program System Acronym: NJD980528996
Facility NAICS Code: Not reported
Tribal Land Code: Not reported

Enforcement Action ID: 02-1994-0199
FRS ID: 110009324409
Action Name: OCCIDENTAL CHEMICAL CORPORATION
Facility Name: DIAMOND ALKALI CO.
Facility Address: 80 LISTER AVE
NEWARK, NJ 07105
Enforcement Action Type: CERCLA 122A/104A Agrmt For RI/FS
Facility County: ESSEX
Program System Acronym: ICIS
Enforcement Action Forum Desc: Administrative - Formal
EA Type Code: 122/104
Facility SIC Code: Not reported
Federal Facility ID: Not reported
Latitude in Decimal Degrees: 40.73971
Longitude in Decimal Degrees: -74.13611
Permit Type Desc: Not reported
Program System Acronym: 28167
Facility NAICS Code: Not reported
Tribal Land Code: Not reported

Enforcement Action ID: 02-1988-0641
FRS ID: 110009324409
Action Name: Occidental Chemical Corp. et al. - DIAMOND ALKALI SUPERFUND SITE
Facility Name: DIAMOND ALKALI CO.
Facility Address: 80 LISTER AVE
NEWARK, NJ 07105
Enforcement Action Type: Pre-Referral Negotiation
Facility County: ESSEX

DIAMOND ALKALI CO. (Continued) **1000301205**

Program System Acronym: ICIS
Enforcement Action Forum Desc: Judicial
EA Type Code: PRN
Facility SIC Code: Not reported
Federal Facility ID: Not reported
Latitude in Decimal Degrees: 40.73971
Longitude in Decimal Degrees: -74.13611
Permit Type Desc: Not reported
Program System Acronym: 28167
Facility NAICS Code: Not reported
Tribal Land Code: Not reported

Facility Name: DIAMOND ALKALI SUPERFUND SITE
Address: 80 LISTER AVE
Tribal Indicator: N
Fed Facility: No
NAIC Code: Not reported
SIC Code: Not reported

Facility Name: DIAMOND ALKALI SUPERFUND SITE
Address: 80 LISTER AVE
Tribal Indicator: N
Fed Facility: No
NAIC Code: Not reported
SIC Code: Not reported

Facility Name: DIAMOND ALKALI SUPERFUND SITE
Address: 80 LISTER AVE
Tribal Indicator: N
Fed Facility: No
NAIC Code: Not reported
SIC Code: Not reported

Facility Name: DIAMOND ALKALI SUPERFUND SITE
Address: 80 LISTER AVE
Tribal Indicator: N
Fed Facility: No
NAIC Code: Not reported
SIC Code: Not reported

Facility Name: DIAMOND ALKALI SUPERFUND SITE
Address: 80 LISTER AVE
Tribal Indicator: N
Fed Facility: No
NAIC Code: Not reported
SIC Code: Not reported

Facility Name: DIAMOND ALKALI SUPERFUND SITE
Address: 80 LISTER AVE
Tribal Indicator: N
Fed Facility: No
NAIC Code: Not reported
SIC Code: Not reported

Facility Name: DIAMOND ALKALI SUPERFUND SITE
Address: 80 LISTER AVE

DIAMOND ALKALI CO. (Continued) **1000301205**

Tribal Indicator: N
Fed Facility: No
NAIC Code: Not reported
SIC Code: Not reported

Facility Name: DIAMOND ALKALI SUPERFUND SITE
Address: 80 LISTER AVE
Tribal Indicator: N
Fed Facility: No
NAIC Code: Not reported
SIC Code: Not reported

Facility Name: DIAMOND ALKALI SUPERFUND SITE
Address: 80 LISTER AVE
Tribal Indicator: N
Fed Facility: No
NAIC Code: Not reported
SIC Code: Not reported

Facility Name: DIAMOND ALKALI SUPERFUND SITE
Address: 80 LISTER AVE
Tribal Indicator: N
Fed Facility: No
NAIC Code: Not reported
SIC Code: Not reported

Facility Name: DIAMOND ALKALI SUPERFUND SITE
Address: 80 LISTER AVE
Tribal Indicator: N
Fed Facility: No
NAIC Code: Not reported
SIC Code: Not reported

Facility Name: DIAMOND ALKALI SUPERFUND SITE
Address: 80 LISTER AVE
Tribal Indicator: N
Fed Facility: No
NAIC Code: Not reported
SIC Code: Not reported

Facility Name: DIAMOND ALKALI SUPERFUND SITE
Address: 80 LISTER AVE
Tribal Indicator: N
Fed Facility: No
NAIC Code: Not reported
SIC Code: Not reported

Facility Name: DIAMOND ALKALI SUPERFUND SITE
Address: 80 LISTER AVE
Tribal Indicator: N
Fed Facility: No
NAIC Code: Not reported
SIC Code: Not reported

Facility Name: DIAMOND ALKALI SUPERFUND SITE
Address: 80 LISTER AVE
Tribal Indicator: N

DIAMOND ALKALI CO. (Continued) **1000301205**

Fed Facility: No
NAIC Code: Not reported
SIC Code: Not reported

Facility Name: DIAMOND ALKALI SUPERFUND SITE
Address: 80 LISTER AVE
Tribal Indicator: N
Fed Facility: No
NAIC Code: Not reported
SIC Code: Not reported

Facility Name: DIAMOND ALKALI SUPERFUND SITE
Address: 80 LISTER AVE
Tribal Indicator: N
Fed Facility: No
NAIC Code: Not reported
SIC Code: Not reported

Facility Name: DIAMOND ALKALI SUPERFUND SITE
Address: 80 LISTER AVE
Tribal Indicator: N
Fed Facility: No
NAIC Code: Not reported
SIC Code: Not reported

Facility Name: DIAMOND ALKALI SUPERFUND SITE
Address: 80 LISTER AVE
Tribal Indicator: N
Fed Facility: No
NAIC Code: Not reported
SIC Code: Not reported

Facility Name: DIAMOND ALKALI SUPERFUND SITE
Address: 80 LISTER AVE
Tribal Indicator: N
Fed Facility: No
NAIC Code: Not reported
SIC Code: Not reported

Facility Name: DIAMOND ALKALI SUPERFUND SITE
Address: 80 LISTER AVE
Tribal Indicator: N
Fed Facility: No
NAIC Code: Not reported
SIC Code: Not reported

Facility Name: DIAMOND ALKALI SUPERFUND SITE
Address: 80 LISTER AVE
Tribal Indicator: N
Fed Facility: No
NAIC Code: Not reported
SIC Code: Not reported

Facility Name: DIAMOND ALKALI SUPERFUND SITE
Address: 80 LISTER AVE
Tribal Indicator: N
Fed Facility: No
NAIC Code: Not reported
SIC Code: Not reported

Facility Name: DIAMOND ALKALI SUPERFUND SITE
Address: 80 LISTER AVE
Tribal Indicator: N
Fed Facility: No

DIAMOND ALKALI CO. (Continued) **1000301205**

NAIC Code: Not reported
SIC Code: Not reported

Facility Name: DIAMOND ALKALI SUPERFUND SITE
Address: 80 LISTER AVE
Tribal Indicator: N
Fed Facility: No
NAIC Code: Not reported
SIC Code: Not reported

Facility Name: DIAMOND ALKALI SUPERFUND SITE
Address: 80 LISTER AVE
Tribal Indicator: N
Fed Facility: No
NAIC Code: Not reported
SIC Code: Not reported

Facility Name: DIAMOND ALKALI SUPERFUND SITE
Address: 80 LISTER AVE
Tribal Indicator: N
Fed Facility: No
NAIC Code: Not reported
SIC Code: Not reported

Facility Name: DIAMOND ALKALI SUPERFUND SITE
Address: 80 LISTER AVE
Tribal Indicator: N
Fed Facility: No
NAIC Code: Not reported
SIC Code: Not reported

Facility Name: DIAMOND ALKALI SUPERFUND SITE
Address: 80 LISTER AVE
Tribal Indicator: N
Fed Facility: No
NAIC Code: Not reported
SIC Code: Not reported

Facility Name: DIAMOND ALKALI SUPERFUND SITE
Address: 80 LISTER AVE
Tribal Indicator: N
Fed Facility: No
NAIC Code: Not reported
SIC Code: Not reported

Facility Name: DIAMOND ALKALI SUPERFUND SITE
Address: 80 LISTER AVE
Tribal Indicator: N
Fed Facility: No
NAIC Code: Not reported
SIC Code: Not reported

Facility Name: DIAMOND ALKALI SUPERFUND SITE
Address: 80 LISTER AVE
Tribal Indicator: N
Fed Facility: No
NAIC Code: Not reported

DIAMOND ALKALI CO. (Continued) **1000301205**

SIC Code: Not reported

Facility Name: DIAMOND ALKALI SUPERFUND SITE
Address: 80 LISTER AVE
Tribal Indicator: N
Fed Facility: No
NAIC Code: Not reported
SIC Code: Not reported

Facility Name: DIAMOND ALKALI SUPERFUND SITE
Address: 80 LISTER AVE
Tribal Indicator: N
Fed Facility: No
NAIC Code: Not reported
SIC Code: Not reported

Facility Name: DIAMOND ALKALI SUPERFUND SITE
Address: 80 LISTER AVE
Tribal Indicator: N
Fed Facility: No
NAIC Code: Not reported
SIC Code: Not reported

Facility Name: DIAMOND ALKALI SUPERFUND SITE
Address: 80 LISTER AVE
Tribal Indicator: N
Fed Facility: No
NAIC Code: Not reported
SIC Code: Not reported

Facility Name: DIAMOND ALKALI SUPERFUND SITE
Address: 80 LISTER AVE
Tribal Indicator: N
Fed Facility: No
NAIC Code: Not reported
SIC Code: Not reported

Facility Name: DIAMOND ALKALI SUPERFUND SITE
Address: 80 LISTER AVE
Tribal Indicator: N
Fed Facility: No
NAIC Code: Not reported
SIC Code: Not reported

Facility Name: DIAMOND ALKALI SUPERFUND SITE
Address: 80 LISTER AVE
Tribal Indicator: N
Fed Facility: No
NAIC Code: Not reported
SIC Code: Not reported

Facility Name: DIAMOND ALKALI SUPERFUND SITE
Address: 80 LISTER AVE
Tribal Indicator: N
Fed Facility: No
NAIC Code: Not reported
SIC Code: Not reported

DIAMOND ALKALI CO. (Continued) **1000301205**

Facility Name: DIAMOND ALKALI SUPERFUND SITE
Address: 80 LISTER AVE
Tribal Indicator: N
Fed Facility: No
NAIC Code: Not reported
SIC Code: Not reported

Facility Name: DIAMOND ALKALI SUPERFUND SITE
Address: 80 LISTER AVE
Tribal Indicator: N
Fed Facility: No
NAIC Code: Not reported
SIC Code: Not reported

Facility Name: DIAMOND ALKALI SUPERFUND SITE
Address: 80 LISTER AVE
Tribal Indicator: N
Fed Facility: No
NAIC Code: Not reported
SIC Code: Not reported

Facility Name: DIAMOND ALKALI SUPERFUND SITE
Address: 80 LISTER AVE
Tribal Indicator: N
Fed Facility: No
NAIC Code: Not reported
SIC Code: Not reported

Facility Name: DIAMOND ALKALI SUPERFUND SITE
Address: 80 LISTER AVE
Tribal Indicator: N
Fed Facility: No
NAIC Code: Not reported
SIC Code: Not reported

Facility Name: DIAMOND ALKALI SUPERFUND SITE
Address: 80 LISTER AVE
Tribal Indicator: N
Fed Facility: No
NAIC Code: Not reported
SIC Code: Not reported

Facility Name: DIAMOND ALKALI SUPERFUND SITE
Address: 80 LISTER AVE
Tribal Indicator: N
Fed Facility: No
NAIC Code: Not reported
SIC Code: Not reported

Facility Name: DIAMOND ALKALI SUPERFUND SITE
Address: 80 LISTER AVE
Tribal Indicator: N
Fed Facility: No
NAIC Code: Not reported
SIC Code: Not reported

Facility Name: DIAMOND ALKALI SUPERFUND SITE

DIAMOND ALKALI CO. (Continued) **1000301205**

Address: 80 LISTER AVE
Tribal Indicator: N
Fed Facility: No
NAIC Code: Not reported
SIC Code: Not reported

Facility Name: DIAMOND ALKALI SUPERFUND SITE
Address: 80 LISTER AVE
Tribal Indicator: N
Fed Facility: No
NAIC Code: Not reported
SIC Code: Not reported

Facility Name: DIAMOND ALKALI SUPERFUND SITE
Address: 80 LISTER AVE
Tribal Indicator: N
Fed Facility: No
NAIC Code: Not reported
SIC Code: Not reported

Facility Name: DIAMOND ALKALI SUPERFUND SITE
Address: 80 LISTER AVE
Tribal Indicator: N
Fed Facility: No
NAIC Code: Not reported
SIC Code: Not reported

Facility Name: DIAMOND ALKALI SUPERFUND SITE
Address: 80 LISTER AVE
Tribal Indicator: N
Fed Facility: No
NAIC Code: Not reported
SIC Code: Not reported

Facility Name: DIAMOND ALKALI SUPERFUND SITE
Address: 80 LISTER AVE
Tribal Indicator: N
Fed Facility: No
NAIC Code: Not reported
SIC Code: Not reported

Facility Name: DIAMOND ALKALI SUPERFUND SITE
Address: 80 LISTER AVE
Tribal Indicator: N
Fed Facility: No
NAIC Code: Not reported
SIC Code: Not reported

Facility Name: DIAMOND ALKALI SUPERFUND SITE
Address: 80 LISTER AVE
Tribal Indicator: N
Fed Facility: No
NAIC Code: Not reported
SIC Code: Not reported

Facility Name: DIAMOND ALKALI SUPERFUND SITE
Address: 80 LISTER AVE

DIAMOND ALKALI CO. (Continued) **1000301205**

Tribal Indicator: N
Fed Facility: No
NAIC Code: Not reported
SIC Code: Not reported

Facility Name: DIAMOND ALKALI SUPERFUND SITE
Address: 80 LISTER AVE
Tribal Indicator: N
Fed Facility: No
NAIC Code: Not reported
SIC Code: Not reported

Facility Name: DIAMOND ALKALI SUPERFUND SITE
Address: 80 LISTER AVE
Tribal Indicator: N
Fed Facility: No
NAIC Code: Not reported
SIC Code: Not reported

Facility Name: DIAMOND ALKALI SUPERFUND SITE
Address: 80 LISTER AVE
Tribal Indicator: N
Fed Facility: No
NAIC Code: Not reported
SIC Code: Not reported

Facility Name: DIAMOND ALKALI SUPERFUND SITE
Address: 80 LISTER AVE
Tribal Indicator: N
Fed Facility: No
NAIC Code: Not reported
SIC Code: Not reported

Facility Name: DIAMOND ALKALI SUPERFUND SITE
Address: 80 LISTER AVE
Tribal Indicator: N
Fed Facility: No
NAIC Code: Not reported
SIC Code: Not reported

Facility Name: DIAMOND ALKALI SUPERFUND SITE
Address: 80 LISTER AVE
Tribal Indicator: N
Fed Facility: No
NAIC Code: Not reported
SIC Code: Not reported

Facility Name: DIAMOND ALKALI SUPERFUND SITE
Address: 80 LISTER AVE
Tribal Indicator: N
Fed Facility: No
NAIC Code: Not reported
SIC Code: Not reported

Facility Name: DIAMOND ALKALI SUPERFUND SITE
Address: 80 LISTER AVE
Tribal Indicator: N

DIAMOND ALKALI CO. (Continued) **1000301205**

Fed Facility: No
NAIC Code: Not reported
SIC Code: Not reported

Facility Name: DIAMOND ALKALI SUPERFUND SITE
Address: 80 LISTER AVE
Tribal Indicator: N
Fed Facility: No
NAIC Code: Not reported
SIC Code: Not reported

Facility Name: DIAMOND ALKALI SUPERFUND SITE
Address: 80 LISTER AVE
Tribal Indicator: N
Fed Facility: No
NAIC Code: Not reported
SIC Code: Not reported

Facility Name: DIAMOND ALKALI SUPERFUND SITE
Address: 80 LISTER AVE
Tribal Indicator: N
Fed Facility: No
NAIC Code: Not reported
SIC Code: Not reported

Facility Name: DIAMOND ALKALI SUPERFUND SITE
Address: 80 LISTER AVE
Tribal Indicator: N
Fed Facility: No
NAIC Code: Not reported
SIC Code: Not reported

Facility Name: DIAMOND ALKALI SUPERFUND SITE
Address: 80 LISTER AVE
Tribal Indicator: N
Fed Facility: No
NAIC Code: Not reported
SIC Code: Not reported

Facility Name: DIAMOND ALKALI SUPERFUND SITE
Address: 80 LISTER AVE
Tribal Indicator: N
Fed Facility: No
NAIC Code: Not reported
SIC Code: Not reported

Facility Name: DIAMOND ALKALI SUPERFUND SITE
Address: 80 LISTER AVE
Tribal Indicator: N
Fed Facility: No
NAIC Code: Not reported
SIC Code: Not reported

Facility Name: DIAMOND ALKALI SUPERFUND SITE
Address: 80 LISTER AVE
Tribal Indicator: N
Fed Facility: No

DIAMOND ALKALI CO. (Continued) **1000301205**

NAIC Code: Not reported
SIC Code: Not reported

Facility Name: DIAMOND ALKALI SUPERFUND SITE
Address: 80 LISTER AVE
Tribal Indicator: N
Fed Facility: No
NAIC Code: Not reported
SIC Code: Not reported

Facility Name: DIAMOND ALKALI SUPERFUND SITE
Address: 80 LISTER AVE
Tribal Indicator: N
Fed Facility: No
NAIC Code: Not reported
SIC Code: Not reported

Facility Name: DIAMOND ALKALI SUPERFUND SITE
Address: 80 LISTER AVE
Tribal Indicator: N
Fed Facility: No
NAIC Code: Not reported
SIC Code: Not reported

Facility Name: DIAMOND ALKALI SUPERFUND SITE
Address: 80 LISTER AVE
Tribal Indicator: N
Fed Facility: No
NAIC Code: Not reported
SIC Code: Not reported

Facility Name: DIAMOND ALKALI SUPERFUND SITE
Address: 80 LISTER AVE
Tribal Indicator: N
Fed Facility: No
NAIC Code: Not reported
SIC Code: Not reported

Facility Name: DIAMOND ALKALI SUPERFUND SITE
Address: 80 LISTER AVE
Tribal Indicator: N
Fed Facility: No
NAIC Code: Not reported
SIC Code: Not reported

Facility Name: DIAMOND ALKALI SUPERFUND SITE
Address: 80 LISTER AVE
Tribal Indicator: N
Fed Facility: No
NAIC Code: Not reported
SIC Code: Not reported

Facility Name: DIAMOND ALKALI SUPERFUND SITE
Address: 80 LISTER AVE
Tribal Indicator: N
Fed Facility: No
NAIC Code: Not reported

DIAMOND ALKALI CO. (Continued) **1000301205**

SIC Code: Not reported

Facility Name: DIAMOND ALKALI SUPERFUND SITE
Address: 80 LISTER AVE
Tribal Indicator: N
Fed Facility: No
NAIC Code: Not reported
SIC Code: Not reported

Facility Name: DIAMOND ALKALI SUPERFUND SITE
Address: 80 LISTER AVE
Tribal Indicator: N
Fed Facility: No
NAIC Code: Not reported
SIC Code: Not reported

Facility Name: DIAMOND ALKALI SUPERFUND SITE
Address: 80 LISTER AVE
Tribal Indicator: N
Fed Facility: No
NAIC Code: Not reported
SIC Code: Not reported

Facility Name: DIAMOND ALKALI SUPERFUND SITE
Address: 80 LISTER AVE
Tribal Indicator: N
Fed Facility: No
NAIC Code: Not reported
SIC Code: Not reported

Facility Name: DIAMOND ALKALI SUPERFUND SITE
Address: 80 LISTER AVE
Tribal Indicator: N
Fed Facility: No
NAIC Code: Not reported
SIC Code: Not reported

CONSENT:
EPA ID: NJD980528996
Site ID: Not reported
Case Title: U.S. V. OCCIDENTAL CHEMICAL CORP. (DIAMOND ALKALI)
Court Num: 89-5064
District: New Jersey
Entered Date: 20000503
Name: DIAMOND ALKALI SITE
Name: DIAMOND ALKALI CO.
Address: 80 LISTER AVE
City,State,Zip: NEWARK, NJ 07105
County: ESSEX

EPA ID: NJD980528996
Site ID: Not reported
Case Title: U.S. V. OCCIDENTAL CHEMICAL CORP. (DIAMOND ALKALI)
Court Num: 89-5064
District: New Jersey
Entered Date: 19901119
Name: DIAMOND ALKALI SITE

DIAMOND ALKALI CO. (Continued) **1000301205**

Name: DIAMOND ALKALI CO.
Address: 80 LISTER AVE
City,State,Zip: NEWARK, NJ 07105
County: ESSEX

A1 **NJ SPILLS** **S117256583**
Target Property **399 16TH ST** **N/A**
JERSEY CITY, NJ 07302

Site 1 of 2 in cluster A

Actual: **9 ft.**
Focus Map: 2

NJ SPILL:

Name:	Not reported
Address:	399 16TH ST
City,State,Zip:	JERSEY CITY, NJ 07302
Trenton Dispatch Log Number:	517465
Case Number:	14-05-19-1509-24
Notify Type:	Not reported
Date Received:	05/19/2014
Location:	Not reported
Other Location:	Not reported
Incident Date:	05/19/2014
Incident Time:	Not reported
A310 Letter:	Not reported
Ref. Code:	Not reported
COMU:	Not reported
CAS Number:	Not reported
Hazardous:	Not reported
Incident Location:	NEWPORT SUBSTATION
Facility Type:	Commercial
Facility Phone:	Not reported
Substance(s):	Not reported
Substance Type:	Not reported
Substance Identity:	Not reported
TCPA Chemical:	Not reported
Hazrds Material:	Not reported
Amnt Released:	Not reported
Release VE:	Not reported
Contained:	Not reported
Release Type:	Not reported
Incident Desc:	Not reported
Status at Spill:	Not reported
NJ Spill Date:	Not reported
NJ Spill Time:	Not reported
NJ Spill Name:	Not reported
NJ Spill Title:	Not reported
NJ Spill Phone:	Not reported
Other Date:	Not reported
Other Time:	Not reported
Other Name:	Not reported
Other Title:	Not reported
Other Phone:	Not reported
Injuries:	No
Public Exposure:	No
Road Closed:	Not reported
Facility Evacuation:	No
Receiving Water:	Not reported
Public Evacuation:	No

(Continued) **S117256583**

Police at Scene:	No
Firemen at Scene:	No
Contamination of:	Not reported
Nature of Incident:	Not reported
Wind Direction/Speed:	Not reported
Assistance Requested:	Not reported
Memo. Of Understanding:	Not reported
Drill/trng Exercise:	Not reported
Operator:	Not reported
Contact Name:	Not reported
Caller Name:	Not reported
Caller Title:	Not reported
Caller Address:	Not reported
Caller City,St,Zip:	Not reported
Caller Phone:	Not reported
Responsible Party:	Not reported
Responsible Party Name:	Not reported
Responsible Party Contact:	Not reported
Responsible Party Title:	Not reported
Responsible Party Telphone:	Not reported
Responsible Party Street:	Not reported
Responsible Party Municipality:	Not reported
Responsible Party State:	Not reported
Responsible Party Zip:	Not reported
Responsible City,St,Zip:	Not reported
Responsible Party County:	Not reported
Local Municipality:	Not reported
Local Municipality Name:	Not reported
Local Municipality Title:	Not reported
Local Municipality Phone:	Not reported
Local Municipality Date:	Not reported
Local Municipality Time:	Not reported
Incident Name:	Not reported
Incident Referred To:	Not reported
Incident Region:	Not reported
Incident Phone:	Not reported
Incident Date:	Not reported
Comments: Not reported	
Date A310 Letter Printed:	Not reported
Date Local Authority Was Notified:	Not reported
Date Update:	Not reported
Date Report Faxed to Local Authority:	Not reported
Local Authority Notification Date:	Not reported
Reporter Name:	REDACTED
Reporter Type:	Other
Rep Received Date:	05/19/2014
Reporter Title:	REDACTED
Reporter Orgzn:	REDATED
Reporter Address:	Not reported
Reporter City,St,Zip:	Not reported
Reporter County:	Not reported
Incident Type:	Spill
Incident Status:	Terminated
Incident Source Category:	Other
Incident Source Name:	ETGI
Incident Source Address:	Not reported
Incident Source Address 2:	Not reported

(Continued) **S117256583**

Incident Source City,St,Zip:	Mount Olive Twp, NJ
Incident Source County:	Morris
DEP Requested:	No
Confidential:	Not reported

A2 **NJ SPILLS** **S116726481**
Target Property **399 16TH ST** **N/A**
JERSEY CITY, NJ 07310

Site 2 of 2 in cluster A

Actual: **9 ft.**
Focus Map: 2

NJ SPILL:

Name:	Not reported
Address:	399 16TH STREET
City,State,Zip:	JERSEY CITY, NJ 07302
Trenton Dispatch Log Number:	737242
Case Number:	19-11-14-0947-17
Notify Type:	Not reported
Date Received:	11/14/2019
Location:	Not reported
Other Location:	Not reported
Incident Date:	10/25/2019
Incident Time:	Not reported
A310 Letter:	Not reported
Ref. Code:	Not reported
COMU:	Not reported
CAS Number:	Not reported
Hazardous:	Not reported
Incident Location:	PSE&G NEWPORT SUBSTATION
Facility Type:	Other
Facility Phone:	Not reported
Substance(s):	Not reported
Substance Type:	Not reported
Substance Identity:	Not reported
TCPA Chemical:	Not reported
Hazrds Material:	Not reported
Amnt Released:	Not reported
Release VE:	Not reported
Contained:	Not reported
Release Type:	Not reported
Incident Desc:	Not reported
Status at Spill:	Not reported
NJ Spill Date:	Not reported
NJ Spill Time:	Not reported
NJ Spill Name:	Not reported
NJ Spill Title:	Not reported
NJ Spill Phone:	Not reported
Other Date:	Not reported
Other Time:	Not reported
Other Name:	Not reported
Other Title:	Not reported
Other Phone:	Not reported
Injuries:	No
Public Exposure:	No
Road Closed:	Not reported
Facility Evacuation:	No
Receiving Water:	Not reported
Public Evacuation:	No

(Continued) **S116726481**

Police at Scene:	No
Firemen at Scene:	No
Contamination of:	Not reported
Nature of Incident:	Not reported
Wind Direction/Speed:	Not reported
Assistance Requested:	Not reported
Memo. Of Understanding:	Not reported
Drill/trng Exercise:	Not reported
Operator:	Not reported
Contact Name:	DEAN GIOVANETTI
Caller Name:	Not reported
Caller Title:	Not reported
Caller Address:	Not reported
Caller City,St,Zip:	Not reported
Caller Phone:	Not reported
Responsible Party:	Not reported
Responsible Party Name:	Not reported
Responsible Party Contact:	Not reported
Responsible Party Title:	Not reported
Responsible Party Telphone:	Not reported
Responsible Party Street:	Not reported
Responsible Party Municipality:	Not reported
Responsible Party State:	Not reported
Responsible Party Zip:	Not reported
Responsible City,St,Zip:	Not reported
Responsible Party County:	Not reported
Local Municipality:	Not reported
Local Municipality Name:	Not reported
Local Municipality Title:	Not reported
Local Municipality Phone:	Not reported
Local Municipality Date:	Not reported
Local Municipality Time:	Not reported
Incident Name:	Not reported
Incident Referred To:	Not reported
Incident Region:	Not reported
Incident Phone:	Not reported
Incident Date:	Not reported
Comments: Not reported	
Date A310 Letter Printed:	Not reported
Date Local Authority Was Notified:	Not reported
Date Update:	Not reported
Date Report Faxed to Local Authority:	Not reported
Local Authority Notification Date:	Not reported
Reporter Name:	REDACTED
Reporter Type:	Facility Rep.
Rep Received Date:	11/14/2019
Reporter Title:	REDACTED
Reporter Orgzn:	REDATED
Reporter Address:	Not reported
Reporter City,St,Zip:	Not reported
Reporter County:	Not reported
Incident Type:	Spill
Incident Status:	Terminated
Incident Source Category:	Other
Incident Source Name:	PSE&G
Incident Source Address:	55 WEBROW ROAD
Incident Source Address 2:	Not reported

(Continued) **S116726481**

Incident Source City,St,Zip:	Clifton City, NJ 07012
Incident Source County:	Passaic
DEP Requested:	No
Confidential:	Not reported
Name:	Not reported
Address:	399 16TH ST
City,State,Zip:	JERSEY CITY, NJ 07310
Trenton Dispatch Log Number:	502677
Case Number:	13-12-09-1504-00
Notify Type:	Not reported
Date Received:	12/09/2013
Location:	Not reported
Other Location:	Not reported
Incident Date:	12/09/2013
Incident Time:	Not reported
A310 Letter:	Not reported
Ref. Code:	Not reported
COMU:	Not reported
CAS Number:	Not reported
Hazardous:	Not reported
Incident Location:	PSE&G NEWPORT SWITCH STATION
Facility Type:	Other
Facility Phone:	Not reported
Substance(s):	Not reported
Substance Type:	Not reported
Substance Identity:	Not reported
TCPA Chemical:	Not reported
Hazrds Material:	Not reported
Amnt Released:	Not reported
Release VE:	Not reported
Contained:	Not reported
Release Type:	Not reported
Incident Desc:	Not reported
Status at Spill:	Not reported
NJ Spill Date:	Not reported
NJ Spill Time:	Not reported
NJ Spill Name:	Not reported
NJ Spill Title:	Not reported
NJ Spill Phone:	Not reported
Other Date:	Not reported
Other Time:	Not reported
Other Name:	Not reported
Other Title:	Not reported
Other Phone:	Not reported
Injuries:	No
Public Exposure:	No
Road Closed:	Not reported
Facility Evacuation:	No
Receiving Water:	Not reported
Public Evacuation:	No
Police at Scene:	No
Firemen at Scene:	No
Contamination of:	Not reported
Nature of Incident:	Not reported
Wind Direction/Speed:	Not reported
Assistance Requested:	Not reported

(Continued) **S116726481**

Memo. Of Understanding:	Not reported
Drill/trng Exercise:	Not reported
Operator:	Not reported
Contact Name:	Not reported
Caller Name:	Not reported
Caller Title:	Not reported
Caller Address:	Not reported
Caller City,St,Zip:	Not reported
Caller Phone:	Not reported
Responsible Party:	Not reported
Responsible Party Name:	Not reported
Responsible Party Contact:	Not reported
Responsible Party Title:	Not reported
Responsible Party Telphone:	Not reported
Responsible Party Street:	Not reported
Responsible Party Municipality:	Not reported
Responsible Party State:	Not reported
Responsible Party Zip:	Not reported
Responsible City,St,Zip:	Not reported
Responsible Party County:	Not reported
Local Municipality:	Not reported
Local Municipality Name:	Not reported
Local Municipality Title:	Not reported
Local Municipality Phone:	Not reported
Local Municipality Date:	Not reported
Local Municipality Time:	Not reported
Incident Name:	Not reported
Incident Referred To:	Not reported
Incident Region:	Not reported
Incident Phone:	Not reported
Incident Date:	Not reported
Comments: Not reported	
Date A310 Letter Printed:	Not reported
Date Local Authority Was Notified:	Not reported
Date Update:	Not reported
Date Report Faxed to Local Authority:	Not reported
Local Authority Notification Date:	Not reported
Reporter Name:	REDACTED
Reporter Type:	Other
Rep Received Date:	12/09/2013
Reporter Title:	REDACTED
Reporter Orgzn:	REDATED
Reporter Address:	Not reported
Reporter City,St,Zip:	Not reported
Reporter County:	Not reported
Incident Type:	Spill
Incident Status:	Terminated
Incident Source Category:	Other
Incident Source Name:	ENVIRONMENTAL TRANSPORT GROUP INC
Incident Source Address:	Not reported
Incident Source Address 2:	Not reported
Incident Source City,St,Zip:	Mount Olive Twp, NJ
Incident Source County:	Morris
DEP Requested:	No
Confidential:	Not reported

B3 STATCO INC **NJ Release S109575858**
Target 16TH AND COLES ST **NJ NPDES N/A**
Property JERSEY CITY, NJ 07310

Site 1 of 6 in cluster B

Actual:
11 ft.

Focus Map:
2

NJ Release:

Name:	Not reported
Address:	16 COLES ST
City,State,Zip:	JERSEY CITY, NJ 07302
Facility Type:	Residential
Facility Phone:	Not reported
Incident Date:	03/17/2009
Incident Time:	Not reported
Trenton Dispatch Log Number:	305834
Case Number:	09-03-26-1019-17
Date Received:	03/26/2009
Nature of Incident:	Not reported
Operator:	Not reported
Incident Type:	Smoke/Dust
Incident Location:	IN THE REAR OF
Location:	Not reported
Other Location:	Not reported
Contact Name:	Not reported
Caller Name:	Not reported
Caller Title:	Not reported
Caller Address:	Not reported
Caller City,St,Zip:	Not reported
Caller Telephone:	Not reported
Substance(s):	Not reported
Substance Type:	Not reported
Substance Identity:	Not reported
CAS Number:	Not reported
A310 Letter:	Not reported
TCPA Chemical:	Not reported
Hazrds Material:	Not reported
COMU:	Not reported
Ref. Code:	Not reported
Amt Released:	Not reported
Contained:	Not reported
Release Type:	Not reported
Release VE:	Not reported
Injuries:	No
Public Exposure:	No
Facility Evacuation:	No
Police at Scene:	No
Firemen at Scene:	No
Contamination of:	Not reported
Receiving Water:	Not reported
Status at Spill:	Not reported
NJ Spill Date:	Not reported
NJ Spill Time:	Not reported
NJ Spill Name:	Not reported
NJ Spill Title:	Not reported
NJ Spill Phone:	Not reported
Other Date:	Not reported
Other Time:	Not reported
Other Name:	Not reported
Other Title:	Not reported

STATCO INC (Continued) **S109575858**

Other Telephone:	Not reported
Public Evacuation:	No
Assistance Requested:	Not reported
Wind Direction/Speed:	Not reported
Local Municipality Notified:	Not reported
Local Municipality Name:	Not reported
Local Municipality Title:	Not reported
Local Municipality Telephone:	Not reported
Local Municipality Date:	Not reported
Local Municipality Time:	Not reported
Incident Description:	Not reported
Incident Name:	Not reported
Incident Referred To:	Not reported
Incident Region:	Not reported
Incident Telephone:	Not reported
Incident Date:	Not reported
Incident time:	Not reported
Incident ITM:	Not reported
Comments: Not reported	
Date A310 Letter Printed:	Not reported
Date Local Authority Was Notified:	Not reported
Date Updated:	Not reported
Date Report Faxed to Local Authority:	Not reported
Local Authority Notification Date:	Not reported
Rep Receive Date:	03/26/2009
Reporter Type:	Citizen Complaint
Reporter Name:	REDACTED
Reporter Title:	REDACTED
Reporter Org:	REDATED
Reporter Address:	Not reported
Reporter City,St,Zip:	Not reported
Reporter County:	Not reported
Incident Status:	Continuous
Incident Category Source:	Other
Incident Source Name:	UNKNOWN
Incident Source Address:	Not reported
Incident Source Address 2:	Not reported
Incident Source City,St,Zip:	NJ
Incident Source County:	Not reported
DEP Requested:	No
Confidential:	Not reported
Notify Type:	Not reported
Road Closed:	No
Direction:	Not reported
Responsible Party:	Not reported
Responsible Party Name:	Not reported
Responsible Party Contact:	Not reported
Responsible Party Title:	Not reported
Responsible Party Phone:	Not reported
Responsible Party Street:	Not reported
Responsible Party County:	Not reported
Responsible Party City,St,Zip:	Not reported
Memo. Of Understanding:	Not reported
Drill/trng Exercise:	Not reported
Hazardous:	Not reported

STATCO INC (Continued) **S109575858**

NJPDES:

Name:	STATCO INC
Address:	16TH AND COLES ST
City,State,Zip:	JERSEY CITY, NJ 07310
NJPDES Permit Number:	NJ0121894
Facility Telephone:	2017927000
Facility Contact:	JAMES MARZANO
Facility Municipality:	JERSEY CITY
Facility Enforcement region:	NORTHERN
Discharger Classification:	Not reported
Discharger Category Code:	Not reported
Document Status:	Not reported
Facility Primary SIC code:	Not reported
Facility Ownership:	Not reported
Facility Discharge Basin code:	Not reported
Facility Discharge Basin name:	Not reported
Facility Lat/Long:	0 0
Site X Coordinate:	Not reported
Site X Coordinate:	Not reported
Facility Lot number:	Not reported
Facility Block number:	Not reported
Permittee Name:	STATCO INC
Permittee Address:	16TH AND COLES ST
Permittee PO Box:	Not reported
Permittee City,St,Zip:	JERSEY CITY, NJ 07310 1025
Category Description:	RENEWAL
Date Permit Application Received:	02/05/1996
Date Draft Permit Issued:	Not reported
Date Final Permit Issued:	05/05/1997
Date Final Permit Effective:	05/05/1997
Date Final Permit Expires:	01/31/2002
PI Number:	Not reported
Regional Office:	Not reported
Permit Category:	STORMWATER BASIC (GP)

B4 **IN STORM DRAIN** **NJ Release** **S104705552**
Target **COLES ST & 16TH ST** **N/A**
Property **JERSEY CITY, NJ**

Site 2 of 6 in cluster B

Actual: **11 ft.**

Focus Map: **2**

NJ Release:

Name:	IN STORM DRAIN
Address:	COLES ST & 16TH ST
City,State,Zip:	JERSEY CITY, NJ
Facility Type:	Residential
Facility Phone:	Not reported
Incident Date:	06/15/1990
Incident Time:	1250
Trenton Dispatch Log Number:	7816
Case Number:	90-06-15-1310
Date Received:	06/15/1990
Nature of Incident:	Municipal
Operator:	LEE
Incident Type:	Not reported
Incident Location:	Not reported
Location:	Other

IN STORM DRAIN (Continued) **S104705552**

Other Location:	Not reported
Contact Name:	Not reported
Caller Name:	REDACTED
Caller Title:	Not reported
Caller Address:	Not reported
Caller City,St,Zip:	Not reported
Caller Telephone:	Not reported
Substance(s):	DIESEL FUEL
Substance Type:	Liquid
Substance Identity:	Known
CAS Number:	Not reported
A310 Letter:	No
TCPA Chemical:	No
Hazrds Material:	Yes
COMU:	0906
Ref. Code:	001
Amt Released:	UNK
Contained:	No
Release Type:	Terminated
Release VE:	Not reported
Injuries:	No
Public Exposure:	Yes
Facility Evacuation:	No
Police at Scene:	Yes
Firemen at Scene:	Yes
Contamination of:	Not reported
Receiving Water:	HUDSON RIVER
Status at Spill:	Not reported
NJ Spill Date:	1990-06-15 00:00:00
NJ Spill Time:	Not reported
NJ Spill Name:	Not reported
NJ Spill Title:	OEM
NJ Spill Phone:	Not reported
Other Date:	Not reported
Other Time:	Not reported
Other Name:	Not reported
Other Title:	Not reported
Other Telephone:	Not reported
Public Evacuation:	No
Assistance Requested:	Yes
Wind Direction/Speed:	0
Local Municipality Notified:	Not reported
Local Municipality Name:	Not reported
Local Municipality Title:	Not reported
Local Municipality Telephone:	Not reported
Local Municipality Date:	Not reported
Local Municipality Time:	Not reported
Incident Description:	ILLEGAL DUMPING
Incident Name:	HOYLE
Incident Referred To:	DEQ
Incident Region:	ER1
Incident Telephone:	OFFICE
Incident Date:	06/15/1990
Incident time:	1317
Incident ITM:	T
Incident Name:	Not reported
Incident Referred To:	DEQ

IN STORM DRAIN (Continued) **S104705552**

Incident Region:	HQ1
Incident Telephone:	Not reported
Incident Date:	Not reported
Incident Time:	Not reported
Incident ITM:	Not reported
Comments:	Not reported
Date A310 Letter Printed:	Not reported
Date Local Authority Was Notified:	Not reported
Date Updated:	Not reported
Date Report Faxed to Local Authority:	Not reported
Local Authority Notification Date:	Not reported
Rep Receive Date:	Not reported
Reporter Type:	Not reported
Reporter Name:	Not reported
Reporter Title:	Not reported
Reporter Org:	Not reported
Reporter Address:	Not reported
Reporter City,St,Zip:	Not reported
Reporter County:	Not reported
Incident Status:	Not reported
Incident Category Source:	Not reported
Incident Source Name:	Not reported
Incident Source Address:	Not reported
Incident Source Address 2:	Not reported
Incident Source City,St,Zip:	Not reported
Incident Source County:	Not reported
DEP Requested:	Not reported
Confidential:	Not reported
Notify Type:	Not reported
Road Closed:	Not reported
Direction:	Not reported
Responsible Party:	UnKnown
Responsible Party Name:	Not reported
Responsible Party Contact:	Not reported
Responsible Party Title:	Not reported
Responsible Party Phone:	Not reported
Responsible Party Street:	Not reported
Responsible Party County:	Not reported
Responsible Party City,St,Zip:	Not reported
Memo. Of Understanding:	Not reported
Drill/trng Exercise:	Not reported
Hazardous:	Not reported

B5 **STATCO WAREHOUSE CO INC** **FINDS** **1026385836**
Target **301 SIXTEENTH ST** **N/A**
Property **JERSEY CITY, NJ 07310**

Site 3 of 6 in cluster B

Actual: **11 ft.**

FINDS:
Registry ID: 110070223783

Focus Map: **2**

Click Here:

Environmental Interest/Information System:
NJ-NJEMS (New Jersey - New Jersey Environmental Management System).
The Department of Environmental Protection (NJDEP) manages large databases of environmental information in this integrated system.

STATCO WAREHOUSE CO INC (Continued) **1026385836**

Click this hyperlink while viewing on your computer to access additional FINDS: detail in the EDR Site Report.

B6 **STATCO WAREHOUSE CO INC** **NJ SHWS** **S125900711**
Target **301 SIXTEENTH ST** **N/A**
Property **JERSEY CITY, NJ**

Site 4 of 6 in cluster B

Actual: **11 ft.**
Focus Map: **2**

SHWS:

Name:	STATCO WAREHOUSE CO INC
Address:	301 SIXTEENTH ST
City,State,Zip:	JERSEY CITY, NJ
Site ID:	612757
Status:	Active
Home Owner:	Not reported
PI Number:	774249

Detail As Of April 2012:

X Coord Site:	Not reported
X Coord PI:	Not reported
Y Coord Site:	Not reported
Y Coord PI:	Not reported

Name:	STATCO WAREHOUSE CO INC
Address:	301 SIXTEENTH ST
City,State,Zip:	JERSEY CITY, NJ
Site ID:	612757
Status:	Active
Home Owner:	No
PI Number:	774249

Detail As Of April 2012:

X Coord Site:	Not reported
X Coord PI:	Not reported
Y Coord Site:	Not reported
Y Coord PI:	Not reported

B7 **STATCO WAREHOUSE CO INC** **NJ NJEMS** **S122307506**
Target **301 SIXTEENTH ST** **N/A**
Property **JERSEY CITY, NJ 07310**

Site 5 of 6 in cluster B

Actual: **11 ft.**
Focus Map: **2**

NJEMS:

Name:	STATCO WAREHOUSE CO INC
Address:	301 SIXTEENTH ST
City,State,Zip:	JERSEY CITY, NJ 07310
Site Id:	612757
Municipality:	JERSEY CITY
Municipality Name From Spatial Overlay:	JERSEY CITY
GNIS Civil Code For Municipality:	885264
Municipal Code (NJ-1040):	0906
X Coord:	617701.9
Y Coord:	692212.8
Coord System:	NJ STATE PLANE (NAD83) - USFEET
Coord Type:	Other/Unknown

STATCO WAREHOUSE CO INC (Continued) **S122307506**

Coord Orign:	Submittal Document
State Standard Numeric Code From Spatial Overlay:	0906
Unique Feature Number For Municipality From Spatial Overlay:	3401736000
Eleven Digit Hydrologic Unit Code From Spatial Overlay):	02030101170
Fourteen Digit Hydrologic Unit Code From Spatial Overlay:	02030101170010
Watershed Management Area Number From Spatial Overlay:	05
Watershed Management Area Name From Spatial Overlay:	Hackensack, Hudson, and Pascack
Water Region Code From Spatial Overlay:	1
Water Region Name From Spatial Overlay:	Northeast
Sub Watershed Name From Overlay:	Hudson River
Watershed Name From Spatial Overlay:	Hudson River

B8 **STACKO** **NJ Release** **S104714041**
Target **301 16TH ST** **N/A**
Property **JERSEY CITY, NJ**

Site 6 of 6 in cluster B

Actual: **11 ft.**

Focus Map: **2**

NJ Release:

Name:	STACKO
Address:	301 16TH ST
City,State,Zip:	JERSEY CITY, NJ
Facility Type:	Industrial
Facility Phone:	201-792-7000
Incident Date:	02/11/1991
Incident Time:	1200
Trenton Dispatch Log Number:	1891
Case Number:	91-2-11-1520-05
Date Received:	02/11/1991
Nature of Incident:	Citizen
Operator:	ROGER
Incident Type:	Not reported
Incident Location:	Not reported
Location:	Facility
Other Location:	Not reported
Contact Name:	Not reported
Caller Name:	REDACTED
Caller Title:	Not reported
Caller Address:	Not reported
Caller City,St,Zip:	Not reported
Caller Telephone:	Not reported
Substance(s):	UNKNOWN VAPOR, UNKNOWN GAS
Substance Type:	Gas
Substance Identity:	Unknown
CAS Number:	Not reported
A310 Letter:	Yes
TCPA Chemical:	Unknown
Hazrds Material:	Unknown
COMU:	0906
Ref. Code:	001
Amt Released:	UNKNOWN
Contained:	No
Release Type:	Continuous
Release VE:	Not reported
Injuries:	No
Public Exposure:	Yes
Facility Evacuation:	Yes
Police at Scene:	No

STACKO (Continued) **S104714041**

Firemen at Scene:	No
Contamination of:	Air
Receiving Water:	Not reported
Status at Spill:	CALLER ADVISED STRONG CHEMICAL TYPE ODOR IN BLDG. BLDG WAS EVACUATED APROX 5 PERSONS
NJ Spill Date:	1991-02-11 00:00:00
NJ Spill Time:	1534
NJ Spill Name:	OEM
NJ Spill Title:	JOANN
NJ Spill Phone:	609-882-2000
Other Date:	Not reported
Other Time:	Not reported
Other Name:	Not reported
Other Title:	Not reported
Other Telephone:	Not reported
Public Evacuation:	No
Assistance Requested:	Yes
Wind Direction/Speed:	Not reported
Local Municipality Notified:	Not reported
Local Municipality Name:	JERSEY CITY
Local Municipality Title:	CHIUSLO
Local Municipality Telephone:	201-547-5477
Local Municipality Date:	02/11/1991
Local Municipality Time:	1537
Incident Description:	Odors
Incident Name:	W.JANICEK
Incident Referred To:	DEQ
Incident Region:	ER1
Incident Telephone:	Office,Faxed
Incident Date:	02/11/1991
Incident time:	1525
Incident ITM:	T
Comments: Not reported	
Date A310 Letter Printed:	Not reported
Date Local Authority Was Notified:	Not reported
Date Updated:	Not reported
Date Report Faxed to Local Authority:	1991-02-11 00:00:00
Local Authority Notification Date:	Not reported
Rep Receive Date:	Not reported
Reporter Type:	Not reported
Reporter Name:	Not reported
Reporter Title:	Not reported
Reporter Org:	Not reported
Reporter Address:	Not reported
Reporter City,St,Zip:	Not reported
Reporter County:	Not reported
Incident Status:	Not reported
Incident Category Source:	Not reported
Incident Source Name:	Not reported
Incident Source Address:	Not reported
Incident Source Address 2:	Not reported
Incident Source City,St,Zip:	Not reported
Incident Source County:	Not reported
DEP Requested:	Not reported
Confidential:	Not reported
Notify Type:	Not reported
Road Closed:	Not reported

STACKO (Continued) **S104714041**

Direction:	Not reported
Responsible Party:	Known
Responsible Party Name:	STACKO
Responsible Party Contact:	ROBERT KLPACKI
Responsible Party Title:	MAINT.
Responsible Party Phone:	201-792-7000
Responsible Party Street:	301 16TH ST
Responsible Party County:	HUDSON
Responsible Party City,St,Zip:	JERSEY CITY, NJ
Memo. Of Understanding:	Not reported
Drill/trng Exercise:	Not reported
Hazardous:	Not reported

---

9 **NJ Release** **S118699791**
Target Property **196 HOBOKEN AVE** **N/A**
JERSEY CITY, NJ 07302

Actual: **42 ft.**

Focus Map: **2**

NJ Release:

Name:	Not reported
Address:	196 HOBOKEN AVE
City,State,Zip:	JERSEY CITY, NJ 07302
Facility Type:	Commercial
Facility Phone:	Not reported
Incident Date:	03/08/2016
Incident Time:	Not reported
Trenton Dispatch Log Number:	592213
Case Number:	16-03-09-1006-54
Date Received:	03/09/2016
Nature of Incident:	Not reported
Operator:	Not reported
Incident Type:	Equipment Maintenance
Incident Location:	REAR OF PROPERTY
Location:	Not reported
Other Location:	Not reported
Contact Name:	Not reported
Caller Name:	Not reported
Caller Title:	Not reported
Caller Address:	Not reported
Caller City,St,Zip:	Not reported
Caller Telephone:	Not reported
Substance(s):	Not reported
Substance Type:	Not reported
Substance Identity:	Not reported
CAS Number:	Not reported
A310 Letter:	Not reported
TCPA Chemical:	Not reported
Hazrds Material:	Not reported
COMU:	Not reported
Ref. Code:	Not reported
Amt Released:	Not reported
Contained:	Not reported
Release Type:	Not reported
Release VE:	Not reported
Injuries:	No
Public Exposure:	No
Facility Evacuation:	No
Police at Scene:	No
Firemen at Scene:	No

(Continued) **S118699791**

Contamination of:	Not reported
Receiving Water:	Not reported
Status at Spill:	Not reported
NJ Spill Date:	Not reported
NJ Spill Time:	Not reported
NJ Spill Name:	Not reported
NJ Spill Title:	Not reported
NJ Spill Phone:	Not reported
Other Date:	Not reported
Other Time:	Not reported
Other Name:	Not reported
Other Title:	Not reported
Other Telephone:	Not reported
Public Evacuation:	No
Assistance Requested:	Not reported
Wind Direction/Speed:	Not reported
Local Municipality Notified:	Not reported
Local Municipality Name:	Not reported
Local Municipality Title:	Not reported
Local Municipality Telephone:	Not reported
Local Municipality Date:	Not reported
Local Municipality Time:	Not reported
Incident Description:	Not reported
Incident Name:	Not reported
Incident Referred To:	Not reported
Incident Region:	Not reported
Incident Telephone:	Not reported
Incident Date:	Not reported
Incident time:	Not reported
Incident ITM:	Not reported
Comments: Not reported	
Date A310 Letter Printed:	Not reported
Date Local Authority Was Notified:	Not reported
Date Updated:	Not reported
Date Report Faxed to Local Authority:	Not reported
Local Authority Notification Date:	Not reported
Rep Receive Date:	03/09/2016
Reporter Type:	Citizen Complaint
Reporter Name:	REDACTED
Reporter Title:	REDACTED
Reporter Org:	REDATED
Reporter Address:	Not reported
Reporter City,St,Zip:	Not reported
Reporter County:	Not reported
Incident Status:	Intermittent
Incident Category Source:	Other
Incident Source Name:	JERSEY CITY DPW
Incident Source Address:	Not reported
Incident Source Address 2:	Not reported
Incident Source City,St,Zip:	NJ
Incident Source County:	Not reported
DEP Requested:	Yes
Confidential:	Not reported
Notify Type:	Not reported
Road Closed:	Not reported
Direction:	Not reported
Responsible Party:	Not reported

(Continued) **S118699791**

Responsible Party Name:	Not reported
Responsible Party Contact:	Not reported
Responsible Party Title:	Not reported
Responsible Party Phone:	Not reported
Responsible Party Street:	Not reported
Responsible Party County:	Not reported
Responsible Party City,St,Zip:	Not reported
Memo. Of Understanding:	Not reported
Drill/trng Exercise:	Not reported
Hazardous:	Not reported

C10 **NJ Release** **S109214127**
Target Property **109 PALISADE AVE**
JERSEY CITY, NJ 07306 **N/A**

Site 1 of 8 in cluster C

Actual: **99 ft.**
Focus Map: 2

NJ Release:

Name:	Not reported
Address:	109 PALISADE AVE
City,State,Zip:	JERSEY CITY, NJ 07306
Facility Type:	Residential
Facility Phone:	Not reported
Incident Date:	11/21/2007
Incident Time:	Not reported
Trenton Dispatch Log Number:	256090
Case Number:	07-11-21-1911-23
Date Received:	11/21/2007
Nature of Incident:	Not reported
Operator:	Not reported
Incident Type:	Other
Incident Location:	RES
Location:	Not reported
Other Location:	Not reported
Contact Name:	Not reported
Caller Name:	Not reported
Caller Title:	Not reported
Caller Address:	Not reported
Caller City,St,Zip:	Not reported
Caller Telephone:	Not reported
Substance(s):	Not reported
Substance Type:	Not reported
Substance Identity:	Not reported
CAS Number:	Not reported
A310 Letter:	Not reported
TCPA Chemical:	Not reported
Hazrds Material:	Not reported
COMU:	Not reported
Ref. Code:	Not reported
Amt Released:	Not reported
Contained:	Not reported
Release Type:	Not reported
Release VE:	Not reported
Injuries:	No
Public Exposure:	Yes
Facility Evacuation:	No
Police at Scene:	No
Firemen at Scene:	No

(Continued) **S109214127**

Contamination of:	Not reported
Receiving Water:	Not reported
Status at Spill:	Not reported
NJ Spill Date:	Not reported
NJ Spill Time:	Not reported
NJ Spill Name:	Not reported
NJ Spill Title:	Not reported
NJ Spill Phone:	Not reported
Other Date:	Not reported
Other Time:	Not reported
Other Name:	Not reported
Other Title:	Not reported
Other Telephone:	Not reported
Public Evacuation:	No
Assistance Requested:	Not reported
Wind Direction/Speed:	Not reported
Local Municipality Notified:	Not reported
Local Municipality Name:	Not reported
Local Municipality Title:	Not reported
Local Municipality Telephone:	Not reported
Local Municipality Date:	Not reported
Local Municipality Time:	Not reported
Incident Description:	Not reported
Incident Name:	Not reported
Incident Referred To:	Not reported
Incident Region:	Not reported
Incident Telephone:	Not reported
Incident Date:	Not reported
Incident time:	Not reported
Incident ITM:	Not reported
Comments: Not reported	
Date A310 Letter Printed:	Not reported
Date Local Authority Was Notified:	Not reported
Date Updated:	Not reported
Date Report Faxed to Local Authority:	Not reported
Local Authority Notification Date:	Not reported
Rep Receive Date:	11/21/2007
Reporter Type:	Citizen Complaint
Reporter Name:	REDACTED
Reporter Title:	REDACTED
Reporter Org:	REDATED
Reporter Address:	Not reported
Reporter City,St,Zip:	Not reported
Reporter County:	Not reported
Incident Status:	Continuous
Incident Category Source:	Other
Incident Source Name:	X3810Y
Incident Source Address:	AMB-U-CAR
Incident Source Address 2:	FORD VAN E350
Incident Source City,St,Zip:	Jersey City, NJ 07306
Incident Source County:	Hudson
DEP Requested:	No
Confidential:	Not reported
Notify Type:	Not reported
Road Closed:	No
Direction:	Not reported
Responsible Party:	Not reported

(Continued) **S109214127**

Responsible Party Name:	Not reported
Responsible Party Contact:	Not reported
Responsible Party Title:	Not reported
Responsible Party Phone:	Not reported
Responsible Party Street:	Not reported
Responsible Party County:	Not reported
Responsible Party City,St,Zip:	Not reported
Memo. Of Understanding:	Not reported
Drill/trng Exercise:	Not reported
Hazardous:	Not reported

C11 **FUTURE GENERATION @ CHRIST HOSPITAL** **NJ NJEMS** **S113591824**
Target **112 PALISADE AVE** **N/A**
Property **JERSEY CITY, NJ 07306**

Site 2 of 8 in cluster C

Actual: **98 ft.**

Focus Map: **2**

NJEMS:

Name:	FUTURE GENERATION @ CHRIST HOSPITAL
Address:	112 PALISADE AVE
City,State,Zip:	JERSEY CITY, NJ 07306
Site Id:	360581
Municipality:	JERSEY CITY
Municipality Name From Spatial Overlay:	JERSEY CITY
GNIS Civil Code For Municipality:	885264
Municipal Code (NJ-1040):	0906
X Coord:	616496
Y Coord:	692259
Coord System:	NJ STATE PLANE (NAD83) - USFEET
Coord Type:	Approx. Addr. Match
Coord Orign:	DEP-GIS
State Standard Numeric Code From Spatial Overlay:	0906
Unique Feature Number For Municipality From Spatial Overlay:	3401736000
Eleven Digit Hydrologic Unit Code From Spatial Overlay):	02030101170
Fourteen Digit Hydrologic Unit Code From Spatial Overlay:	02030101170010
Watershed Management Area Number From Spatial Overlay:	05
Watershed Management Area Name From Spatial Overlay:	Hackensack, Hudson, and Pascack
Water Region Code From Spatial Overlay:	1
Water Region Name From Spatial Overlay:	Northeast
Sub Watershed Name From Overlay:	Hudson River
Watershed Name From Spatial Overlay:	Hudson River

C12 **FUTURE GENERATION @ CHRIST HOSPITAL** **FINDS** **1010552130**
Target **112 PALISADE AVE** **N/A**
Property **JERSEY CITY, NJ 07306**

Site 3 of 8 in cluster C

Actual: **98 ft.**

Focus Map: **2**

FINDS:

Registry ID: 110032569619

Click Here:

Environmental Interest/Information System:
NJ-NJEMS (New Jersey - New Jersey Environmental Management System).
The Department of Environmental Protection (NJDEP) manages large databases of environmental information in this integrated system.

FUTURE GENERATION @ CHRIST HOSPITAL (Continued) **1010552130**

Click this hyperlink while viewing on your computer to access additional FINDS: detail in the EDR Site Report.

C13 **104 110 PALISADE AVENUE** **FINDS** **1014789945**
Target **104 110 PALISADE AVE** **N/A**
Property **JERSEY CITY, NJ 07305**

Site 4 of 8 in cluster C

Actual: **98 ft.**

Focus Map: **2**

FINDS:
Registry ID: 110040787967

Click Here:

Environmental Interest/Information System:
NJ-NJEMS (New Jersey - New Jersey Environmental Management System).
The Department of Environmental Protection (NJDEP) manages large databases of environmental information in this integrated system.

Click this hyperlink while viewing on your computer to access additional FINDS: detail in the EDR Site Report.

C14 **104 110 PALISADE AVENUE** **NJ NJEMS** **S123372777**
Target **104 110 PALISADE AVE** **N/A**
Property **JERSEY CITY, NJ 07305**

Site 5 of 8 in cluster C

Actual: **98 ft.**

Focus Map: **2**

NJEMS:

Name:	104 110 PALISADE AVENUE
Address:	104 110 PALISADE AVE
City,State,Zip:	JERSEY CITY, NJ 07305
Site Id:	417802
Municipality:	JERSEY CITY
Municipality Name From Spatial Overlay:	JERSEY CITY
GNIS Civil Code For Municipality:	885264
Municipal Code (NJ-1040):	0906
X Coord:	616473
Y Coord:	692207
Coord System:	NJ STATE PLANE (NAD83) - USFEET
Coord Type:	Approx. Addr. Match
Coord Orign:	DEP-GIS
State Standard Numeric Code From Spatial Overlay:	0906
Unique Feature Number For Municipality From Spatial Overlay:	3401736000
Eleven Digit Hydrologic Unit Code From Spatial Overlay):	02030101170
Fourteen Digit Hydrologic Unit Code From Spatial Overlay:	02030101170010
Watershed Management Area Number From Spatial Overlay:	05
Watershed Management Area Name From Spatial Overlay:	Hackensack, Hudson, and Pascack
Water Region Code From Spatial Overlay:	1
Water Region Name From Spatial Overlay:	Northeast
Sub Watershed Name From Overlay:	Hudson River
Watershed Name From Spatial Overlay:	Hudson River

D15 PSE&G NEWPORT SUBSTATION **NJ AIRS** **S123561230**
Target 657 615 MONMOUTH ST **N/A**
Property JERSEY CITY, NJ 07303

Site 1 of 2 in cluster D

Actual:
10 ft.

Focus Map:
2

AIRS:

Name:	PSE&G NEWPORT SUBSTATION
Address:	657 615 MONMOUTH ST
City,State,Zip:	JERSEY CITY, NJ 07303
Emission Year:	Not reported
Facility Number:	13276
NAICS Code:	Not reported
Pollutant Name:	Not reported
Tons/Year lbs/Year For Taps 1000 Tons/Year For CO2:	Not reported
Tons/Season (5/1-9/30):	Not reported
Lbs/Day Peak Ozone Season (6/1-8/31):	Not reported
Lbs/Day Co-season (12/1-2/31):	Not reported
Permit of Emission:	PERMIT
X Coordinate:	617336
Y Coordinate:	692178
Coordinate Units:	NJ State Plane (NAD83) - USFEET
Coordinate Type:	Digital Image
Active Number:	GEN190001
Active Type Description:	(GP-005A) Emergency Generators Burning Distillate Fuels
Document Status:	Approved
Expiration Date:	03/13/2024
Active Flag:	Y
NAICS Description:	Not reported
TPY of Fugitive Emissions:	Not reported
TPY of Non-Fugitive Emissions:	Not reported
Ozone Season Non-Fugitives:	Not reported
Ozone Season Fugitive:	Not reported
May Sep Fugitive QTY:	Not reported
May Sep Total QTY:	Not reported
Effective Start Date:	03/14/2019

Name:	PSE&G NEWPORT SUBSTATION
Address:	657 615 MONMOUTH ST
City,State,Zip:	JERSEY CITY, NJ 07303
Emission Year:	Not reported
Facility Number:	13276
NAICS Code:	Not reported
Pollutant Name:	Not reported
Tons/Year lbs/Year For Taps 1000 Tons/Year For CO2:	Not reported
Tons/Season (5/1-9/30):	Not reported
Lbs/Day Peak Ozone Season (6/1-8/31):	Not reported
Lbs/Day Co-season (12/1-2/31):	Not reported
Permit of Emission:	PERMIT
X Coordinate:	617336
Y Coordinate:	692178
Coordinate Units:	NJ State Plane (NAD83) - USFEET
Coordinate Type:	Digital Image
Active Number:	GEN140001
Active Type Description:	(GP-005) Emergency Generator
Document Status:	Superseded (Archived)
Expiration Date:	03/13/2019
Active Flag:	Y
NAICS Description:	Not reported

PSE&G NEWPORT SUBSTATION (Continued) **S123561230**

TPY of Fugitive Emissions:	Not reported
TPY of Non-Fugitive Emissions:	Not reported
Ozone Season Non-Fugitives:	Not reported
Ozone Season Fugitive:	Not reported
May Sep Fugitive QTY:	Not reported
May Sep Total QTY:	Not reported
Effective Start Date:	03/14/2014

D16 **NEWPORT SUBSTATION** **NJ SHWS** **S125907095**
Target Property **615 MONMOUTH ST** **N/A**
JERSEY CITY, NJ

Site 2 of 2 in cluster D

Actual: **10 ft.**
Focus Map: 2

SHWS:

Name:	NEWPORT SUBSTATION
Address:	615 MONMOUTH ST
City,State,Zip:	JERSEY CITY, NJ
Site ID:	21629
Status:	Active
Home Owner:	Not reported
PI Number:	632209

Detail As Of April 2012:

X Coord Site:	Not reported
X Coord PI:	Not reported
Y Coord Site:	Not reported
Y Coord PI:	Not reported

E17 **REMCO BINDERY INC** **NJ NJEMS** **S113644885**
Target Property **265 COLES ST** **N/A**
JERSEY CITY, NJ 07302

Site 1 of 19 in cluster E

Actual: **11 ft.**
Focus Map: 2

NJEMS:

Name:	REMCO BINDERY INC
Address:	265 COLES ST
City,State,Zip:	JERSEY CITY, NJ 07302
Site Id:	7310
Municipality:	JERSEY CITY
Municipality Name From Spatial Overlay:	JERSEY CITY
GNIS Civil Code For Municipality:	885264
Municipal Code (NJ-1040):	0906
X Coord:	617424
Y Coord:	692400
Coord System:	NJ STATE PLANE (NAD83) - USFEET
Coord Type:	DEP Program Database
Coord Orign:	DEP-Program
State Standard Numeric Code From Spatial Overlay:	0906
Unique Feature Number For Municipality From Spatial Overlay:	3401736000
Eleven Digit Hydrologic Unit Code From Spatial Overlay):	02030101170
Fourteen Digit Hydrologic Unit Code From Spatial Overlay:	02030101170010
Watershed Management Area Number From Spatial Overlay:	05
Watershed Management Area Name From Spatial Overlay:	Hackensack, Hudson, and Pascack
Water Region Code From Spatial Overlay:	1
Water Region Name From Spatial Overlay:	Northeast

REMCO BINDERY INC (Continued) **S113644885**

Sub Watershed Name From Overlay: Hudson River
Watershed Name From Spatial Overlay: Hudson River

E18 **REMCO BINDERY, INC** **FTTS** **1010009026**
Target **265 COLES ST** **N/A**
Property **JERSEY CITY, NJ 7310**

Site 2 of 19 in cluster E

Actual: **11 ft.**
Focus Map: **2**

FTTS INSP:
Inspection Number: 19880831A2001 1
Region: 02
Inspection Date: 08/31/88
Inspector: R. SPANGLER
Violation occurred: No
Investigation Type: EPCRA, Enforcement, SEE Conducted
Investigation Reason: Neutral Scheme, Region
Legislation Code: EPCRA
Facility Function: Manufacturer

E19 **REMCO BINDERY INC** **US AIRS** **1004563080**
Target **265 COLES ST** **FINDS** **N/A**
Property **JERSEY CITY, NJ 07310** **ECHO**

Site 3 of 19 in cluster E

Actual: **11 ft.**
Focus Map: **2**

US AIRS MINOR:
Envid: 1004563080
Region Code: 02
Programmatic ID: AIR NJ0000003401700410
Facility Registry ID: 110001538765
D and B Number: Not reported
Primary SIC Code: 2789
NAICS Code: 323121
Default Air Classification Code: MIN
Facility Type of Ownership Code: POF
Air CMS Category Code: Not reported
HPV Status: Not reported

US AIRS MINOR:
Region Code: 02
Programmatic ID: AIR NJ0000003401700410
Facility Registry ID: 110001538765
Air Operating Status Code: OPR
Default Air Classification Code: MIN
Air Program: State Implementation Plan for National Primary and Secondary Ambient Air Quality Standards
Activity Date: 1987-05-18 00:00:00
Activity Status Date: Not reported
Activity Group: Compliance Monitoring
Activity Type: Inspection/Evaluation
Activity Status: Not reported

Region Code: 02
Programmatic ID: AIR NJ0000003401700410
Facility Registry ID: 110001538765
Air Operating Status Code: OPR

REMCO BINDERY INC (Continued) **1004563080**

Default Air Classification Code: MIN
Air Program: State Implementation Plan for National Primary and Secondary Ambient Air Quality Standards
Activity Date: 1990-10-01 00:00:00
Activity Status Date: Not reported
Activity Group: Compliance Monitoring
Activity Type: Inspection/Evaluation
Activity Status: Not reported

FINDS:
Registry ID: 110001538765

Click Here:

Environmental Interest/Information System:
NCDB (National Compliance Data Base) supports implementation of the Federal Insecticide, Fungicide, and Rodenticide Act (FIFRA) and the Toxic Substances Control Act (TSCA). The system tracks inspections in regions and states with cooperative agreements, enforcement actions, and settlements.
AFS (Aerometric Information Retrieval System (AIRS) Facility Subsystem) replaces the former Compliance Data System (CDS), the National Emission Data System (NEDS), and the Storage and Retrieval of Aerometric Data (SAROAD). AIRS is the national repository for information concerning airborne pollution in the United States. AFS is used to track emissions and compliance data from industrial plants. AFS data are utilized by states to prepare State Implementation Plans to comply with regulatory programs and by EPA as an input for the estimation of total national emissions. AFS is undergoing a major redesign to support facility operating permits required under Title V of the Clean Air Act.
NJ-NJEMS (New Jersey - New Jersey Environmental Management System). The Department of Environmental Protection (NJDEP) manages large databases of environmental information in this integrated system.
AIR MINOR

Click this hyperlink while viewing on your computer to access additional FINDS: detail in the EDR Site Report.

ECHO:
Envid: 1004563080
Registry ID: 110001538765
DFR URL: http://echo.epa.gov/detailed-facility-report?fid=110001538765
Name: REMCO BINDERY INC
Address: 265 COLES ST
City,State,Zip: JERSEY CITY, NJ 07310

E20 **REMCO BINDERY, INC** **HIST FTTS** **1008188163**
Target **265 COLES ST** **N/A**
Property **JERSEY CITY, NJ 07310**

Site 4 of 19 in cluster E

Actual: **11 ft.**

Focus Map: **2**

HIST FTTS INSP:
Inspection Number: 19880831A2001 1
Region: 02
Inspection Date: Not reported
Inspector: R. SPANGLER

REMCO BINDERY, INC (Continued) **1008188163**

Violation occurred: No
Investigation Type: EPCRA, Enforcement, SEE Conducted
Investigation Reason: Neutral Scheme, Region
Legislation Code: EPCRA
Facility Function: Manufacturer

E21 **NJ Release** **S124509464**
Target Property **264 COLES ST** **N/A**
JERSEY CITY, NJ 07302

Site 5 of 19 in cluster E

Actual: **11 ft.**
Focus Map: **2**

NJ Release:

Name:	Not reported
Address:	264 COLES ST
City,State,Zip:	JERSEY CITY, NJ 07302
Facility Type:	Commercial
Facility Phone:	Not reported
Incident Date:	04/08/2019
Incident Time:	Not reported
Trenton Dispatch Log Number:	709880
Case Number:	19-04-08-1040-46
Date Received:	04/08/2019
Nature of Incident:	Not reported
Operator:	Not reported
Incident Type:	Soil Contamination
Incident Location:	COMERCIAL
Location:	Not reported
Other Location:	Not reported
Contact Name:	LESLIE RIEDER
Caller Name:	Not reported
Caller Title:	Not reported
Caller Address:	Not reported
Caller City,St,Zip:	Not reported
Caller Telephone:	Not reported
Substance(s):	Not reported
Substance Type:	Not reported
Substance Identity:	Not reported
CAS Number:	Not reported
A310 Letter:	Not reported
TCPA Chemical:	Not reported
Hazrds Material:	Not reported
COMU:	Not reported
Ref. Code:	Not reported
Amt Released:	Not reported
Contained:	Not reported
Release Type:	Not reported
Release VE:	Not reported
Injuries:	No
Public Exposure:	No
Facility Evacuation:	No
Police at Scene:	No
Firemen at Scene:	No
Contamination of:	Not reported
Receiving Water:	Not reported
Status at Spill:	Not reported
NJ Spill Date:	Not reported

(Continued) **S124509464**

NJ Spill Time:	Not reported
NJ Spill Name:	Not reported
NJ Spill Title:	Not reported
NJ Spill Phone:	Not reported
Other Date:	Not reported
Other Time:	Not reported
Other Name:	Not reported
Other Title:	Not reported
Other Telephone:	Not reported
Public Evacuation:	No
Assistance Requested:	Not reported
Wind Direction/Speed:	Not reported
Local Municipality Notified:	Not reported
Local Municipality Name:	Not reported
Local Municipality Title:	Not reported
Local Municipality Telephone:	Not reported
Local Municipality Date:	Not reported
Local Municipality Time:	Not reported
Incident Description:	Not reported
Incident Name:	Not reported
Incident Referred To:	Not reported
Incident Region:	Not reported
Incident Telephone:	Not reported
Incident Date:	Not reported
Incident time:	Not reported
Incident ITM:	Not reported
Comments: Not reported	
Date A310 Letter Printed:	Not reported
Date Local Authority Was Notified:	Not reported
Date Updated:	Not reported
Date Report Faxed to Local Authority:	Not reported
Local Authority Notification Date:	Not reported
Rep Receive Date:	04/08/2019
Reporter Type:	Other
Reporter Name:	REDACTED
Reporter Title:	REDACTED
Reporter Org:	REDATED
Reporter Address:	Not reported
Reporter City,St,Zip:	Not reported
Reporter County:	Not reported
Incident Status:	Terminated
Incident Category Source:	Other
Incident Source Name:	JERSEY CITY JA HA LLC
Incident Source Address:	45 BROADWAY , SUITE 2640
Incident Source Address 2:	NEW YORK
Incident Source City,St,Zip:	Out Of State, NY 10006
Incident Source County:	Out Of State
DEP Requested:	No
Confidential:	Not reported
Notify Type:	Not reported
Road Closed:	Not reported
Direction:	Not reported
Responsible Party:	Not reported
Responsible Party Name:	Not reported
Responsible Party Contact:	Not reported
Responsible Party Title:	Not reported
Responsible Party Phone:	Not reported

(Continued) **S124509464**

Responsible Party Street:	Not reported
Responsible Party County:	Not reported
Responsible Party City,St,Zip:	Not reported
Memo. Of Understanding:	Not reported
Drill/trng Exercise:	Not reported
Hazardous:	Not reported

E22 **HERMANS TRUCK PARTS FORMER** **FINDS** **1010519093**
Target **264 COLES ST** **N/A**
Property **JERSEY CITY, NJ 07302**

Site 6 of 19 in cluster E

Actual: **11 ft.**

Focus Map: **2**

FINDS:
Registry ID: 110032238497

Click Here:

Environmental Interest/Information System:
NJ-NJEMS (New Jersey - New Jersey Environmental Management System).
The Department of Environmental Protection (NJDEP) manages large databases of environmental information in this integrated system.

Click this hyperlink while viewing on your computer to access additional FINDS: detail in the EDR Site Report.

E23 **NJ Release** **S124509252**
Target **264 COLES ST** **N/A**
Property **JERSEY CITY, NJ 07300**

Site 7 of 19 in cluster E

Actual: **11 ft.**

Focus Map: **2**

NJ Release:

Name:	Not reported
Address:	264 COLES ST
City,State,Zip:	JERSEY CITY, NJ 07300
Facility Type:	Other
Facility Phone:	Not reported
Incident Date:	04/02/2019
Incident Time:	Not reported
Trenton Dispatch Log Number:	709216
Case Number:	19-04-02-0857-48
Date Received:	04/02/2019
Nature of Incident:	Not reported
Operator:	Not reported
Incident Type:	Groundwater Cont
Incident Location:	FORMER HERMAN TRUCK PARTS
Location:	Not reported
Other Location:	Not reported
Contact Name:	LESLIE RIEDER
Caller Name:	Not reported
Caller Title:	Not reported
Caller Address:	Not reported
Caller City,St,Zip:	Not reported
Caller Telephone:	Not reported
Substance(s):	Not reported
Substance Type:	Not reported
Substance Identity:	Not reported

(Continued) **S124509252**

CAS Number:	Not reported
A310 Letter:	Not reported
TCPA Chemical:	Not reported
Hazrds Material:	Not reported
COMU:	Not reported
Ref. Code:	Not reported
Amt Released:	Not reported
Contained:	Not reported
Release Type:	Not reported
Release VE:	Not reported
Injuries:	No
Public Exposure:	No
Facility Evacuation:	No
Police at Scene:	No
Firemen at Scene:	No
Contamination of:	Not reported
Receiving Water:	Not reported
Status at Spill:	Not reported
NJ Spill Date:	Not reported
NJ Spill Time:	Not reported
NJ Spill Name:	Not reported
NJ Spill Title:	Not reported
NJ Spill Phone:	Not reported
Other Date:	Not reported
Other Time:	Not reported
Other Name:	Not reported
Other Title:	Not reported
Other Telephone:	Not reported
Public Evacuation:	No
Assistance Requested:	Not reported
Wind Direction/Speed:	Not reported
Local Municipality Notified:	Not reported
Local Municipality Name:	Not reported
Local Municipality Title:	Not reported
Local Municipality Telephone:	Not reported
Local Municipality Date:	Not reported
Local Municipality Time:	Not reported
Incident Description:	Not reported
Incident Name:	Not reported
Incident Referred To:	Not reported
Incident Region:	Not reported
Incident Telephone:	Not reported
Incident Date:	Not reported
Incident time:	Not reported
Incident ITM:	Not reported
Comments: Not reported	
Date A310 Letter Printed:	Not reported
Date Local Authority Was Notified:	Not reported
Date Updated:	Not reported
Date Report Faxed to Local Authority:	Not reported
Local Authority Notification Date:	Not reported
Rep Receive Date:	04/02/2019
Reporter Type:	Other
Reporter Name:	REDACTED
Reporter Title:	REDACTED
Reporter Org:	REDATED
Reporter Address:	Not reported

(Continued) **S124509252**

Reporter City,St,Zip:	Not reported
Reporter County:	Not reported
Incident Status:	Terminated
Incident Category Source:	Other
Incident Source Name:	JERSEY CITY JA HA LLC
Incident Source Address:	45 BROADWAY SUITE 2640
Incident Source Address 2:	NEW YORK
Incident Source City,St,Zip:	Out Of State, NY 10006
Incident Source County:	Out Of State
DEP Requested:	No
Confidential:	Not reported
Notify Type:	Not reported
Road Closed:	Not reported
Direction:	Not reported
Responsible Party:	Not reported
Responsible Party Name:	Not reported
Responsible Party Contact:	Not reported
Responsible Party Title:	Not reported
Responsible Party Phone:	Not reported
Responsible Party Street:	Not reported
Responsible Party County:	Not reported
Responsible Party City,St,Zip:	Not reported
Memo. Of Understanding:	Not reported
Drill/trng Exercise:	Not reported
Hazardous:	Not reported

E24 **HERMANS TRUCK PARTS FORMER** **NJ SHWS** **S108028210**
Target **264 COLES ST** **NJ HWS RE-EVAL** **N/A**
Property **JERSEY CITY, NJ 07302** **NJ NJEMS**
NJ Financial Assurance

Site 8 of 19 in cluster E

Actual:
11 ft.

Focus Map:
2

SHWS:

Name:	HERMANS TRUCK PARTS FORMER
Address:	264 COLES ST
City,State,Zip:	JERSEY CITY, NJ
Site ID:	66971
Status:	Active
Home Owner:	Not reported
PI Number:	803394

Detail As Of April 2012:

X Coord Site:	Not reported
X Coord PI:	Not reported
Y Coord Site:	Not reported
Y Coord PI:	Not reported

Name:	HERMANS TRUCK PARTS FORMER
Address:	264 COLES ST
City,State,Zip:	JERSEY CITY, NJ
Site ID:	66971
Status:	Active
Home Owner:	Not reported
PI Number:	G000010067

Detail As Of April 2012:

X Coord Site:	617955
X Coord PI:	617955
Y Coord Site:	692183

HERMANS TRUCK PARTS FORMER (Continued) **S108028210**

Y Coord PI: 692183

Name: HERMANS TRUCK PARTS FORMER
Address: 264 COLES ST
City,State,Zip: JERSEY CITY, NJ
Site ID: 66971
Status: Active
Home Owner: No
PI Number: G000010067

Detail As Of April 2012:
X Coord Site: 617955
X Coord PI: 617955
Y Coord Site: 692183
Y Coord PI: 692183

HWS RE-EVAL:
Facility Status: Assigned to RPIU. Under Investigation.
PI Number: **G000010067**
Category: Non-Homeowner

NJEMS:

Name:	HERMANS TRUCK PARTS FORMER
Address:	264 COLES ST
City,State,Zip:	JERSEY CITY, NJ 07302
Site Id:	66971
Municipality:	JERSEY CITY
Municipality Name From Spatial Overlay:	JERSEY CITY
GNIS Civil Code For Municipality:	885264
Municipal Code (NJ-1040):	0906
X Coord:	618102
Y Coord:	692087
Coord System:	NJ STATE PLANE (NAD83) - USFEET
Coord Type:	Digital Image
Coord Orign:	DEP-Program
State Standard Numeric Code From Spatial Overlay:	0906
Unique Feature Number For Municipality From Spatial Overlay:	3401736000
Eleven Digit Hydrologic Unit Code From Spatial Overlay):	02030101170
Fourteen Digit Hydrologic Unit Code From Spatial Overlay:	02030101170010
Watershed Management Area Number From Spatial Overlay:	05
Watershed Management Area Name From Spatial Overlay:	Hackensack, Hudson, and Pascack
Water Region Code From Spatial Overlay:	1
Water Region Name From Spatial Overlay:	Northeast
Sub Watershed Name From Overlay:	Hudson River
Watershed Name From Spatial Overlay:	Hudson River

NJ Financial Assurance:
Name: HERMANS TRUCK PARTS FORMER
Address: 264 COLES ST
City,State,Zip: JERSEY CITY, NJ
Dispositon Date: 05/21/2019
RFS Disposition Description: APPROVED
Institution: JERSEY CITY JA HA LLC
RFS Type Description: Letter Of Credit
PI Number: 803394
Activity Class Code: RFS

HERMANS TRUCK PARTS FORMER (Continued) **S108028210**

Act Class Decode:	Remediation Funding Source
Document Title:	89-03-02-1330 Former Hermans
Name:	HERMANS TRUCK PARTS FORMER
Address:	264 COLES ST
City,State,Zip:	JERSEY CITY, NJ
Dispositon Date:	07/29/2020
RFS Disposition Description:	INCREASED
Institution:	JERSEY CITY JA HA LLC
RFS Type Description:	Letter Of Credit
PI Number:	803394
Activity Class Code:	RFS
Act Class Decode:	Remediation Funding Source
Document Title:	89-03-02-1330 Former Hermans

---

25 **PARK AT VL SOUTH @ 244 HOBOKEN AVENUE** **NJ ENG CONTROLS** **S125454937**
Target **244 HOBOKEN AVE** **NJ INST CONTROL** **N/A**
Property **JERSEY CITY, NJ 07306** **NJ NJEMS**

Actual:
55 ft.

Focus Map:
2

ENG CONTROLS:

Name:	PARK AT VL SOUTH @ 244 HOBOKEN AVENUE
Address:	244 HOBOKEN AVE
Address 2:	Not reported
City,State,Zip:	JERSEY CITY, NJ 07306
PI Name:	PARK AT VL SOUTH @ 244 HOBOKEN AVENUE
PI Number:	814557
DER Filed Date:	12/19/2019
DER Lifted Date:	Not reported
DER Deed Usage (SI):	Restricted
Deed Specific Requirement:	Concrete Cap
Deed Parameter Desc:	Arsenic
X Coord:	617014
Deed Depth:	4
Y Coord:	692384
Entire Site Restricted:	Yes
Property Block:	6902
Property Lot:	15.01
Name:	PARK AT VL SOUTH @ 244 HOBOKEN AVENUE
Address:	244 HOBOKEN AVE
Address 2:	Not reported
City,State,Zip:	JERSEY CITY, NJ 07306
PI Name:	PARK AT VL SOUTH @ 244 HOBOKEN AVENUE
PI Number:	814557
DER Filed Date:	12/19/2019
DER Lifted Date:	Not reported
DER Deed Usage (SI):	Restricted
Deed Specific Requirement:	Concrete Cap
Deed Parameter Desc:	Benzo(a)pyrene
X Coord:	617014
Deed Depth:	4
Y Coord:	692384
Entire Site Restricted:	Yes
Property Block:	6902
Property Lot:	15.01
Name:	PARK AT VL SOUTH @ 244 HOBOKEN AVENUE
Address:	244 HOBOKEN AVE

PARK AT VL SOUTH @ 244 HOBOKEN AVENUE (Continued) **S125454937**

Address 2:	Not reported
City,State,Zip:	JERSEY CITY, NJ 07306
PI Name:	PARK AT VL SOUTH @ 244 HOBOKEN AVENUE
PI Number:	814557
DER Filed Date:	12/19/2019
DER Lifted Date:	Not reported
DER Deed Usage (SI):	Restricted
Deed Specific Requirement:	Concrete Cap
Deed Parameter Desc:	Dibenzo(a,h)anthracene
X Coord:	617014
Deed Depth:	4
Y Coord:	692384
Entire Site Restricted:	Yes
Property Block:	6902
Property Lot:	15.01

Name:	PARK AT VL SOUTH @ 244 HOBOKEN AVENUE
Address:	244 HOBOKEN AVE
Address 2:	Not reported
City,State,Zip:	JERSEY CITY, NJ 07306
PI Name:	PARK AT VL SOUTH @ 244 HOBOKEN AVENUE
PI Number:	814557
DER Filed Date:	12/19/2019
DER Lifted Date:	Not reported
DER Deed Usage (SI):	Restricted
Deed Specific Requirement:	Concrete Cap
Deed Parameter Desc:	Lead
X Coord:	617014
Deed Depth:	4
Y Coord:	692384
Entire Site Restricted:	Yes
Property Block:	6902
Property Lot:	15.01

Name:	PARK AT VL SOUTH @ 244 HOBOKEN AVENUE
Address:	244 HOBOKEN AVE
Address 2:	Not reported
City,State,Zip:	JERSEY CITY, NJ 07306
PI Name:	PARK AT VL SOUTH @ 244 HOBOKEN AVENUE
PI Number:	814557
DER Filed Date:	12/19/2019
DER Lifted Date:	Not reported
DER Deed Usage (SI):	Restricted
Deed Specific Requirement:	Concrete Cap
Deed Parameter Desc:	Mercury
X Coord:	617014
Deed Depth:	4
Y Coord:	692384
Entire Site Restricted:	Yes
Property Block:	6902
Property Lot:	15.01

Name:	PARK AT VL SOUTH @ 244 HOBOKEN AVENUE
Address:	244 HOBOKEN AVE
Address 2:	Not reported
City,State,Zip:	JERSEY CITY, NJ 07306
PI Name:	PARK AT VL SOUTH @ 244 HOBOKEN AVENUE

PARK AT VL SOUTH @ 244 HOBOKEN AVENUE (Continued) **S125454937**

PI Number:	814557
DER Filed Date:	12/19/2019
DER Lifted Date:	Not reported
DER Deed Usage (SI):	Restricted
Deed Specific Requirement:	Concrete Cap
Deed Parameter Desc:	Vanadium
X Coord:	617014
Deed Depth:	4
Y Coord:	692384
Entire Site Restricted:	Yes
Property Block:	6902
Property Lot:	15.01

Name:	PARK AT VL SOUTH @ 244 HOBOKEN AVENUE
Address:	244 HOBOKEN AVE
Address 2:	Not reported
City,State,Zip:	JERSEY CITY, NJ 07306
PI Name:	PARK AT VL SOUTH @ 244 HOBOKEN AVENUE
PI Number:	814557
DER Filed Date:	12/19/2019
DER Lifted Date:	Not reported
DER Deed Usage (SI):	Restricted
Deed Specific Requirement:	Imperm. Cover
Deed Parameter Desc:	Arsenic
X Coord:	617014
Deed Depth:	4
Y Coord:	692384
Entire Site Restricted:	Yes
Property Block:	6902
Property Lot:	15.01

Name:	PARK AT VL SOUTH @ 244 HOBOKEN AVENUE
Address:	244 HOBOKEN AVE
Address 2:	Not reported
City,State,Zip:	JERSEY CITY, NJ 07306
PI Name:	PARK AT VL SOUTH @ 244 HOBOKEN AVENUE
PI Number:	814557
DER Filed Date:	12/19/2019
DER Lifted Date:	Not reported
DER Deed Usage (SI):	Restricted
Deed Specific Requirement:	Imperm. Cover
Deed Parameter Desc:	Benzo(a)pyrene
X Coord:	617014
Deed Depth:	4
Y Coord:	692384
Entire Site Restricted:	Yes
Property Block:	6902
Property Lot:	15.01

Name:	PARK AT VL SOUTH @ 244 HOBOKEN AVENUE
Address:	244 HOBOKEN AVE
Address 2:	Not reported
City,State,Zip:	JERSEY CITY, NJ 07306
PI Name:	PARK AT VL SOUTH @ 244 HOBOKEN AVENUE
PI Number:	814557
DER Filed Date:	12/19/2019
DER Lifted Date:	Not reported

PARK AT VL SOUTH @ 244 HOBOKEN AVENUE (Continued) **S125454937**

DER Deed Usage (SI):	Restricted
Deed Specific Requirement:	Imperm. Cover
Deed Parameter Desc:	Dibenzo(a,h)anthracene
X Coord:	617014
Deed Depth:	4
Y Coord:	692384
Entire Site Restricted:	Yes
Property Block:	6902
Property Lot:	15.01

Name:	PARK AT VL SOUTH @ 244 HOBOKEN AVENUE
Address:	244 HOBOKEN AVE
Address 2:	Not reported
City,State,Zip:	JERSEY CITY, NJ 07306
PI Name:	PARK AT VL SOUTH @ 244 HOBOKEN AVENUE
PI Number:	814557
DER Filed Date:	12/19/2019
DER Lifted Date:	Not reported
DER Deed Usage (SI):	Restricted
Deed Specific Requirement:	Imperm. Cover
Deed Parameter Desc:	Lead
X Coord:	617014
Deed Depth:	4
Y Coord:	692384
Entire Site Restricted:	Yes
Property Block:	6902
Property Lot:	15.01

Name:	PARK AT VL SOUTH @ 244 HOBOKEN AVENUE
Address:	244 HOBOKEN AVE
Address 2:	Not reported
City,State,Zip:	JERSEY CITY, NJ 07306
PI Name:	PARK AT VL SOUTH @ 244 HOBOKEN AVENUE
PI Number:	814557
DER Filed Date:	12/19/2019
DER Lifted Date:	Not reported
DER Deed Usage (SI):	Restricted
Deed Specific Requirement:	Imperm. Cover
Deed Parameter Desc:	Mercury
X Coord:	617014
Deed Depth:	4
Y Coord:	692384
Entire Site Restricted:	Yes
Property Block:	6902
Property Lot:	15.01

Name:	PARK AT VL SOUTH @ 244 HOBOKEN AVENUE
Address:	244 HOBOKEN AVE
Address 2:	Not reported
City,State,Zip:	JERSEY CITY, NJ 07306
PI Name:	PARK AT VL SOUTH @ 244 HOBOKEN AVENUE
PI Number:	814557
DER Filed Date:	12/19/2019
DER Lifted Date:	Not reported
DER Deed Usage (SI):	Restricted
Deed Specific Requirement:	Imperm. Cover
Deed Parameter Desc:	Vanadium

PARK AT VL SOUTH @ 244 HOBOKEN AVENUE (Continued) **S125454937**

X Coord:	617014
Deed Depth:	4
Y Coord:	692384
Entire Site Restricted:	Yes
Property Block:	6902
Property Lot:	15.01
Name:	PARK AT VL SOUTH @ 244 HOBOKEN AVENUE
Address:	244 HOBOKEN AVE
Address 2:	Not reported
City,State,Zip:	JERSEY CITY, NJ 07306
PI Name:	PARK AT VL SOUTH @ 244 HOBOKEN AVENUE
PI Number:	814557
DER Filed Date:	12/19/2019
DER Lifted Date:	Not reported
DER Deed Usage (SI):	Restricted
Deed Specific Requirement:	Soil
Deed Parameter Desc:	Arsenic
X Coord:	617014
Deed Depth:	4
Y Coord:	692384
Entire Site Restricted:	Yes
Property Block:	6902
Property Lot:	15.01
Name:	PARK AT VL SOUTH @ 244 HOBOKEN AVENUE
Address:	244 HOBOKEN AVE
Address 2:	Not reported
City,State,Zip:	JERSEY CITY, NJ 07306
PI Name:	PARK AT VL SOUTH @ 244 HOBOKEN AVENUE
PI Number:	814557
DER Filed Date:	12/19/2019
DER Lifted Date:	Not reported
DER Deed Usage (SI):	Restricted
Deed Specific Requirement:	Soil
Deed Parameter Desc:	Benzo(a)pyrene
X Coord:	617014
Deed Depth:	4
Y Coord:	692384
Entire Site Restricted:	Yes
Property Block:	6902
Property Lot:	15.01
Name:	PARK AT VL SOUTH @ 244 HOBOKEN AVENUE
Address:	244 HOBOKEN AVE
Address 2:	Not reported
City,State,Zip:	JERSEY CITY, NJ 07306
PI Name:	PARK AT VL SOUTH @ 244 HOBOKEN AVENUE
PI Number:	814557
DER Filed Date:	12/19/2019
DER Lifted Date:	Not reported
DER Deed Usage (SI):	Restricted
Deed Specific Requirement:	Soil
Deed Parameter Desc:	Dibenzo(a,h)anthracene
X Coord:	617014
Deed Depth:	4
Y Coord:	692384

PARK AT VL SOUTH @ 244 HOBOKEN AVENUE (Continued) **S125454937**

Entire Site Restricted:	Yes
Property Block:	6902
Property Lot:	15.01
Name:	PARK AT VL SOUTH @ 244 HOBOKEN AVENUE
Address:	244 HOBOKEN AVE
Address 2:	Not reported
City,State,Zip:	JERSEY CITY, NJ 07306
PI Name:	PARK AT VL SOUTH @ 244 HOBOKEN AVENUE
PI Number:	814557
DER Filed Date:	12/19/2019
DER Lifted Date:	Not reported
DER Deed Usage (SI):	Restricted
Deed Specific Requirement:	Soil
Deed Parameter Desc:	Lead
X Coord:	617014
Deed Depth:	4
Y Coord:	692384
Entire Site Restricted:	Yes
Property Block:	6902
Property Lot:	15.01
Name:	PARK AT VL SOUTH @ 244 HOBOKEN AVENUE
Address:	244 HOBOKEN AVE
Address 2:	Not reported
City,State,Zip:	JERSEY CITY, NJ 07306
PI Name:	PARK AT VL SOUTH @ 244 HOBOKEN AVENUE
PI Number:	814557
DER Filed Date:	12/19/2019
DER Lifted Date:	Not reported
DER Deed Usage (SI):	Restricted
Deed Specific Requirement:	Soil
Deed Parameter Desc:	Mercury
X Coord:	617014
Deed Depth:	4
Y Coord:	692384
Entire Site Restricted:	Yes
Property Block:	6902
Property Lot:	15.01
Name:	PARK AT VL SOUTH @ 244 HOBOKEN AVENUE
Address:	244 HOBOKEN AVE
Address 2:	Not reported
City,State,Zip:	JERSEY CITY, NJ 07306
PI Name:	PARK AT VL SOUTH @ 244 HOBOKEN AVENUE
PI Number:	814557
DER Filed Date:	12/19/2019
DER Lifted Date:	Not reported
DER Deed Usage (SI):	Restricted
Deed Specific Requirement:	Soil
Deed Parameter Desc:	Vanadium
X Coord:	617014
Deed Depth:	4
Y Coord:	692384
Entire Site Restricted:	Yes
Property Block:	6902
Property Lot:	15.01

PARK AT VL SOUTH @ 244 HOBOKEN AVENUE (Continued) **S125454937**

INST CONTROL:

Name:	PARK AT VL SOUTH @ 244 HOBOKEN AVENUE
Address:	244 HOBOKEN AVE
Address 2:	Not reported
City,State,Zip:	JERSEY CITY, NJ 07306
PI Number:	814557
PI Name:	PARK AT VL SOUTH @ 244 HOBOKEN AVENUE
Date Established:	05/22/2020
Date Closed/Lifted:	Not reported
Intermediate Durations:	Yes
CEA Duration:	Not reported
CEA Case Track #:	181757
CEA Name:	Former Van Leer Chocolate Company
X Coord:	617014
Y Coord:	692384

CEA Descriptions (SI):

Historic Fill

NJEMS:

Name:	PARK @ VL SOUTH @ 244 HOBOKEN AVENUE
Address:	244 HOBOKEN AVE
City,State,Zip:	JERSEY CITY, NJ 07306
Site Id:	634422
Municipality:	JERSEY CITY
Municipality Name From Spatial Overlay:	JERSEY CITY
GNIS Civil Code For Municipality:	885264
Municipal Code (NJ-1040):	0906
X Coord:	617014
Y Coord:	692384
Coord System:	NJ STATE PLANE (NAD83) - USFEET
Coord Type:	Digital Image
Coord Orign:	DEP-Program
State Standard Numeric Code From Spatial Overlay:	0906
Unique Feature Number For Municipality From Spatial Overlay:	3401736000
Eleven Digit Hydrologic Unit Code From Spatial Overlay):	02030101170
Fourteen Digit Hydrologic Unit Code From Spatial Overlay:	02030101170010
Watershed Management Area Number From Spatial Overlay:	05
Watershed Management Area Name From Spatial Overlay:	Hackensack, Hudson, and Pascack
Water Region Code From Spatial Overlay:	1
Water Region Name From Spatial Overlay:	Northeast
Sub Watershed Name From Overlay:	Hudson River
Watershed Name From Spatial Overlay:	Hudson River

C26 **SEALE & ASSOCIATION REALTORS** **FTTS** **1009401796**
Target **102 PALISADE AVE** **HIST FTTS** **N/A**
Property **JERSEY CITY, NJ 7306**

Site 6 of 8 in cluster C

Actual:
98 ft.

Focus Map:
2

FTTS INSP:

Inspection Number:	2006031523484 1
Region:	02
Inspection Date:	03/15/06
Inspector:	L. KIM, MR
Violation occurred:	Yes

SEALE & ASSOCIATION REALTORS (Continued) **1009401796**

Investigation Type: Lead, Section 1018, Federal
Investigation Reason: Neutral Scheme, Region
Legislation Code: TSCA
Facility Function: Landlord/Renter Facility

HIST FTTS INSP:
Inspection Number: 2006031523484 1
Region: 02
Inspection Date: Not reported
Inspector: L. KIM, MR
Violation occurred: Yes
Investigation Type: Lead, Section 1018, Federal
Investigation Reason: Neutral Scheme, Region
Legislation Code: TSCA
Facility Function: Landlord/Renter Facility

C27 **SEALE & ASSOCIATION REALTORS** **FINDS** **1010041071**
Target **102 PALISADE AVENUE** **N/A**
Property **JERSEY CITY, NJ 07306**

Site 7 of 8 in cluster C

Actual: **98 ft.**

Focus Map: **2**

FINDS:
Registry ID: 110028121164

Click Here:

Environmental Interest/Information System:
ICIS (Integrated Compliance Information System) is the Integrated Compliance Information System and provides a database that, when complete, will contain integrated Enforcement and Compliance information across most of EPA's programs. The vision for ICIS is to replace EPA's independent databases that contain Enforcement data with a single repository for that information. Currently, ICIS contains all Federal Administrative and Judicial enforcement actions. This information is maintained in ICIS by EPA in the Regional offices and it Headquarters. A future release of ICIS will replace the Permit Compliance System (PCS) which supports the NPDES and will integrate that information with Federal actions already in the system. ICIS also has the capability to track other activities occurring in the Region that support Compliance and Enforcement programs. These include; Incident Tracking, Compliance Assistance, and Compliance Monitoring.

Click this hyperlink while viewing on your computer to access additional FINDS: detail in the EDR Site Report.

C28 **NJ Release** **S110516885**
Target Property **91A PALISADE AVE**
JERSEY CITY, NJ 07306 **N/A**

Site 8 of 8 in cluster C

Actual:
99 ft.

Focus Map:
2

NJ Release:

Name:	Not reported
Address:	91A PALISADE AVE
City,State,Zip:	JERSEY CITY, NJ 07306
Facility Type:	Residential
Facility Phone:	Not reported
Incident Date:	05/21/2010
Incident Time:	Not reported
Trenton Dispatch Log Number:	351848
Case Number:	10-05-21-1514-53
Date Received:	05/21/2010
Nature of Incident:	Not reported
Operator:	Not reported
Incident Type:	Underground Storage Tank
Incident Location:	RESIDENCE
Location:	Not reported
Other Location:	Not reported
Contact Name:	Not reported
Caller Name:	Not reported
Caller Title:	Not reported
Caller Address:	Not reported
Caller City,St,Zip:	Not reported
Caller Telephone:	Not reported
Substance(s):	Not reported
Substance Type:	Not reported
Substance Identity:	Not reported
CAS Number:	Not reported
A310 Letter:	Not reported
TCPA Chemical:	Not reported
Hazrds Material:	Not reported
COMU:	Not reported
Ref. Code:	Not reported
Amt Released:	Not reported
Contained:	Not reported
Release Type:	Not reported
Release VE:	Not reported
Injuries:	No
Public Exposure:	No
Facility Evacuation:	No
Police at Scene:	No
Firemen at Scene:	No
Contamination of:	Not reported
Receiving Water:	Not reported
Status at Spill:	Not reported
NJ Spill Date:	Not reported
NJ Spill Time:	Not reported
NJ Spill Name:	Not reported
NJ Spill Title:	Not reported
NJ Spill Phone:	Not reported
Other Date:	Not reported
Other Time:	Not reported
Other Name:	Not reported
Other Title:	Not reported

(Continued) **S110516885**

Other Telephone:	Not reported
Public Evacuation:	No
Assistance Requested:	Not reported
Wind Direction/Speed:	Not reported
Local Municipality Notified:	Not reported
Local Municipality Name:	Not reported
Local Municipality Title:	Not reported
Local Municipality Telephone:	Not reported
Local Municipality Date:	Not reported
Local Municipality Time:	Not reported
Incident Description:	Not reported
Incident Name:	Not reported
Incident Referred To:	Not reported
Incident Region:	Not reported
Incident Telephone:	Not reported
Incident Date:	Not reported
Incident time:	Not reported
Incident ITM:	Not reported
Comments: Not reported	
Date A310 Letter Printed:	Not reported
Date Local Authority Was Notified:	Not reported
Date Updated:	Not reported
Date Report Faxed to Local Authority:	Not reported
Local Authority Notification Date:	Not reported
Rep Receive Date:	05/21/2010
Reporter Type:	Other
Reporter Name:	REDACTED
Reporter Title:	REDACTED
Reporter Org:	REDATED
Reporter Address:	Not reported
Reporter City,St,Zip:	Not reported
Reporter County:	Not reported
Incident Status:	Terminated
Incident Category Source:	Other
Incident Source Name:	SANTOOS SINGH
Incident Source Address:	2 LINCONLPL
Incident Source Address 2:	Not reported
Incident Source City,St,Zip:	Weehawken Twp, NJ 07086
Incident Source County:	Hudson
DEP Requested:	No
Confidential:	Not reported
Notify Type:	Not reported
Road Closed:	Not reported
Direction:	Not reported
Responsible Party:	Not reported
Responsible Party Name:	Not reported
Responsible Party Contact:	Not reported
Responsible Party Title:	Not reported
Responsible Party Phone:	Not reported
Responsible Party Street:	Not reported
Responsible Party County:	Not reported
Responsible Party City,St,Zip:	Not reported
Memo. Of Understanding:	Not reported
Drill/trng Exercise:	Not reported
Hazardous:	Not reported

F29 **NJ SHWS** **S117808769**
Target Property **91 PALISADES AVE**
JERSEY CITY, NJ 07302
NJ Release **N/A**

Site 1 of 6 in cluster F

Actual:
99 ft.

Focus Map:
2

SHWS:

Name:	91 PALISADE AVENUE
Address:	91 PALISADE AVE
City,State,Zip:	JERSEY CITY, NJ
Site ID:	661142
Status:	Closed
Home Owner:	Yes
PI Number:	920788

Detail As Of April 2012:

X Coord Site:	Not reported
X Coord PI:	Not reported
Y Coord Site:	Not reported
Y Coord PI:	Not reported

NJ Release:

Name:	Not reported
Address:	91 PALISADES AVE
City,State,Zip:	JERSEY CITY, NJ 07302
Facility Type:	Residential
Facility Phone:	Not reported
Incident Date:	08/28/2014
Incident Time:	Not reported
Trenton Dispatch Log Number:	530650
Case Number:	14-08-28-1650-48
Date Received:	08/28/2014
Nature of Incident:	Not reported
Operator:	Not reported
Incident Type:	Underground Storage Tank
Incident Location:	AT
Location:	Not reported
Other Location:	Not reported
Contact Name:	Not reported
Caller Name:	Not reported
Caller Title:	Not reported
Caller Address:	Not reported
Caller City,St,Zip:	Not reported
Caller Telephone:	Not reported
Substance(s):	Not reported
Substance Type:	Not reported
Substance Identity:	Not reported
CAS Number:	Not reported
A310 Letter:	Not reported
TCPA Chemical:	Not reported
Hazrds Material:	Not reported
COMU:	Not reported
Ref. Code:	Not reported
Amt Released:	Not reported
Contained:	Not reported
Release Type:	Not reported
Release VE:	Not reported
Injuries:	No
Public Exposure:	No

(Continued) **S117808769**

Facility Evacuation:	No
Police at Scene:	No
Firemen at Scene:	No
Contamination of:	Not reported
Receiving Water:	Not reported
Status at Spill:	Not reported
NJ Spill Date:	Not reported
NJ Spill Time:	Not reported
NJ Spill Name:	Not reported
NJ Spill Title:	Not reported
NJ Spill Phone:	Not reported
Other Date:	Not reported
Other Time:	Not reported
Other Name:	Not reported
Other Title:	Not reported
Other Telephone:	Not reported
Public Evacuation:	No
Assistance Requested:	Not reported
Wind Direction/Speed:	Not reported
Local Municipality Notified:	Not reported
Local Municipality Name:	Not reported
Local Municipality Title:	Not reported
Local Municipality Telephone:	Not reported
Local Municipality Date:	Not reported
Local Municipality Time:	Not reported
Incident Description:	Not reported
Incident Name:	Not reported
Incident Referred To:	Not reported
Incident Region:	Not reported
Incident Telephone:	Not reported
Incident Date:	Not reported
Incident time:	Not reported
Incident ITM:	Not reported
Comments: Not reported	
Date A310 Letter Printed:	Not reported
Date Local Authority Was Notified:	Not reported
Date Updated:	Not reported
Date Report Faxed to Local Authority:	Not reported
Local Authority Notification Date:	Not reported
Rep Receive Date:	08/28/2014
Reporter Type:	Other
Reporter Name:	REDACTED
Reporter Title:	REDACTED
Reporter Org:	REDATED
Reporter Address:	Not reported
Reporter City,St,Zip:	Not reported
Reporter County:	Not reported
Incident Status:	Terminated
Incident Category Source:	Other
Incident Source Name:	JOSEPH AVALLONE
Incident Source Address:	91 PALISADES AVE
Incident Source Address 2:	Not reported
Incident Source City,St,Zip:	Jersey City, NJ 07302
Incident Source County:	Hudson
DEP Requested:	No
Confidential:	Not reported
Notify Type:	Not reported

(Continued) **S117808769**

Road Closed:	Not reported
Direction:	Not reported
Responsible Party:	Not reported
Responsible Party Name:	Not reported
Responsible Party Contact:	Not reported
Responsible Party Title:	Not reported
Responsible Party Phone:	Not reported
Responsible Party Street:	Not reported
Responsible Party County:	Not reported
Responsible Party City,St,Zip:	Not reported
Memo. Of Understanding:	Not reported
Drill/trng Exercise:	Not reported
Hazardous:	Not reported

E30 **EMERSON LOFTS** **NJ NJEMS** **S123112334**
Target **255 259 COLES ST** **N/A**
Property **JERSEY CITY, NJ 07310**

Site 9 of 19 in cluster E

Actual: **12 ft.**
Focus Map: 2

NJEMS:

Name:	EMERSON LOFTS
Address:	255 259 COLES ST
City,State,Zip:	JERSEY CITY, NJ 07310
Site Id:	621653
Municipality:	JERSEY CITY
Municipality Name From Spatial Overlay:	JERSEY CITY
GNIS Civil Code For Municipality:	885264
Municipal Code (NJ-1040):	0906
X Coord:	617740
Y Coord:	692175
Coord System:	NJ STATE PLANE (NAD83) - USFEET
Coord Type:	Other/Unknown
Coord Orign:	Submittal Document
State Standard Numeric Code From Spatial Overlay:	0906
Unique Feature Number For Municipality From Spatial Overlay:	3401736000
Eleven Digit Hydrologic Unit Code From Spatial Overlay):	02030101170
Fourteen Digit Hydrologic Unit Code From Spatial Overlay:	02030101170010
Watershed Management Area Number From Spatial Overlay:	05
Watershed Management Area Name From Spatial Overlay:	Hackensack, Hudson, and Pascack
Water Region Code From Spatial Overlay:	1
Water Region Name From Spatial Overlay:	Northeast
Sub Watershed Name From Overlay:	Hudson River
Watershed Name From Spatial Overlay:	Hudson River

E31 **REMCO BINDERY** **NJ AIRS** **S121092639**
Target **256 COLES STREET** **N/A**
Property **JERSEY CITY, NJ 07310**

Site 10 of 19 in cluster E

Actual: **12 ft.**
Focus Map: 2

AIRS:

Name:	REMCO BINDERY
Address:	256 COLES STREET
City,State,Zip:	JERSEY CITY, NJ 07310
Emission Year:	Not reported

REMCO BINDERY (Continued) **S121092639**

Facility Number:	10585
NAICS Code:	Not reported
Pollutant Name:	Not reported
Tons/Year lbs/Year For Taps 1000 Tons/Year For CO2:	Not reported
Tons/Season (5/1-9/30):	Not reported
Lbs/Day Peak Ozone Season (6/1-8/31):	Not reported
Lbs/Day Co-season (12/1-2/31):	Not reported
Permit of Emission:	PERMIT
X Coordinate:	617424
Y Coordinate:	692400
Coordinate Units:	NJ State Plane (NAD83) - USFEET
Coordinate Type:	DEP Program Database
Active Number:	PCP960002
Active Type Description:	Construction of New Source
Document Status:	Terminated
Expiration Date:	11/30/2006
Active Flag:	Y
NAICS Description:	Not reported
TPY of Fugitive Emissions:	Not reported
TPY of Non-Fugitive Emissions:	Not reported
Ozone Season Non-Fugitives:	Not reported
Ozone Season Fugitive:	Not reported
May Sep Fugitive QTY:	Not reported
May Sep Total QTY:	Not reported
Effective Start Date:	12/31/1996

Name:	REMCO BINDERY
Address:	256 COLES STREET
City,State,Zip:	JERSEY CITY, NJ 07310
Emission Year:	Not reported
Facility Number:	10585
NAICS Code:	Not reported
Pollutant Name:	Not reported
Tons/Year lbs/Year For Taps 1000 Tons/Year For CO2:	Not reported
Tons/Season (5/1-9/30):	Not reported
Lbs/Day Peak Ozone Season (6/1-8/31):	Not reported
Lbs/Day Co-season (12/1-2/31):	Not reported
Permit of Emission:	PERMIT
X Coordinate:	617424
Y Coordinate:	692400
Coordinate Units:	NJ State Plane (NAD83) - USFEET
Coordinate Type:	DEP Program Database
Active Number:	PCP960001
Active Type Description:	Construction of New Source
Document Status:	Terminated
Expiration Date:	12/14/2005
Active Flag:	Y
NAICS Description:	Not reported
TPY of Fugitive Emissions:	Not reported
TPY of Non-Fugitive Emissions:	Not reported
Ozone Season Non-Fugitives:	Not reported
Ozone Season Fugitive:	Not reported
May Sep Fugitive QTY:	Not reported
May Sep Total QTY:	Not reported
Effective Start Date:	12/25/1988

F32 **NJ Release** **S120686682**
Target Property **85 PALISADE AVENUE**
JERSEY CITY, NJ 07302 **N/A**

Site 2 of 6 in cluster F

Actual:
97 ft.

Focus Map:
2

NJ Release:

Name:	Not reported
Address:	85 PALISADE AVENUE
City,State,Zip:	JERSEY CITY, NJ 07302
Facility Type:	Residential
Facility Phone:	Not reported
Incident Date:	04/18/2017
Incident Time:	Not reported
Trenton Dispatch Log Number:	636567
Case Number:	17-04-18-0135-26
Date Received:	04/18/2017
Nature of Incident:	Not reported
Operator:	Not reported
Incident Type:	Underground Storage Tank
Incident Location:	RESIDENCE
Location:	Not reported
Other Location:	Not reported
Contact Name:	Not reported
Caller Name:	Not reported
Caller Title:	Not reported
Caller Address:	Not reported
Caller City,St,Zip:	Not reported
Caller Telephone:	Not reported
Substance(s):	Not reported
Substance Type:	Not reported
Substance Identity:	Not reported
CAS Number:	Not reported
A310 Letter:	Not reported
TCPA Chemical:	Not reported
Hazrds Material:	Not reported
COMU:	Not reported
Ref. Code:	Not reported
Amt Released:	Not reported
Contained:	Not reported
Release Type:	Not reported
Release VE:	Not reported
Injuries:	No
Public Exposure:	No
Facility Evacuation:	No
Police at Scene:	No
Firemen at Scene:	No
Contamination of:	Not reported
Receiving Water:	Not reported
Status at Spill:	Not reported
NJ Spill Date:	Not reported
NJ Spill Time:	Not reported
NJ Spill Name:	Not reported
NJ Spill Title:	Not reported
NJ Spill Phone:	Not reported
Other Date:	Not reported
Other Time:	Not reported
Other Name:	Not reported
Other Title:	Not reported

(Continued) **S120686682**

Other Telephone:	Not reported
Public Evacuation:	No
Assistance Requested:	Not reported
Wind Direction/Speed:	Not reported
Local Municipality Notified:	Not reported
Local Municipality Name:	Not reported
Local Municipality Title:	Not reported
Local Municipality Telephone:	Not reported
Local Municipality Date:	Not reported
Local Municipality Time:	Not reported
Incident Description:	Not reported
Incident Name:	Not reported
Incident Referred To:	Not reported
Incident Region:	Not reported
Incident Telephone:	Not reported
Incident Date:	Not reported
Incident time:	Not reported
Incident ITM:	Not reported
Comments: Not reported	
Date A310 Letter Printed:	Not reported
Date Local Authority Was Notified:	Not reported
Date Updated:	Not reported
Date Report Faxed to Local Authority:	Not reported
Local Authority Notification Date:	Not reported
Rep Receive Date:	04/18/2017
Reporter Type:	Other
Reporter Name:	REDACTED
Reporter Title:	REDACTED
Reporter Org:	REDATED
Reporter Address:	Not reported
Reporter City,St,Zip:	Not reported
Reporter County:	Not reported
Incident Status:	Terminated
Incident Category Source:	Other
Incident Source Name:	WILLIAM PETRICK
Incident Source Address:	85 PALISADE AVENUE
Incident Source Address 2:	Not reported
Incident Source City,St,Zip:	Jersey City, NJ 07302
Incident Source County:	Hudson
DEP Requested:	No
Confidential:	Not reported
Notify Type:	Not reported
Road Closed:	Not reported
Direction:	Not reported
Responsible Party:	Not reported
Responsible Party Name:	Not reported
Responsible Party Contact:	Not reported
Responsible Party Title:	Not reported
Responsible Party Phone:	Not reported
Responsible Party Street:	Not reported
Responsible Party County:	Not reported
Responsible Party City,St,Zip:	Not reported
Memo. Of Understanding:	Not reported
Drill/trng Exercise:	Not reported
Hazardous:	Not reported

E33 **EMERSON LOFTS** **FINDS** **1024452628**
Target **255-259 COLES STREET** **ECHO** **N/A**
Property **JERSEY CITY, NJ 07310**

Site 11 of 19 in cluster E

Actual: **12 ft.**

Focus Map: **2**

FINDS:
Registry ID: 110070380484

Click Here:

Environmental Interest/Information System:
US National Pollutant Discharge Elimination System (NPDES) module of the Compliance Information System (ICIS) tracks surface water permits issued under the Clean Water Act. Under NPDES, all facilities that discharge pollutants from any point source into waters of the United States are required to obtain a permit. The permit will likely contain limits on what can be discharged, impose monitoring and reporting requirements, and include other provisions to ensure that the discharge does not adversely affect water quality.

Click this hyperlink while viewing on your computer to access additional FINDS: detail in the EDR Site Report.

ECHO:

Envid:	1024452628
Registry ID:	110070380484
DFR URL:	http://echo.epa.gov/detailed-facility-report?fid=110070380484
Name:	EMERSON LOFTS
Address:	255-259 COLES STREET
City,State,Zip:	JERSEY CITY, NJ 07310

E34 **EMERSON LOFTS** **NJ NPDES** **S123189913**
Target **255-259 COLES STREET** **N/A**
Property **JERSEY CITY, NJ 07310**

Site 12 of 19 in cluster E

Actual: **12 ft.**

Focus Map: **2**

NJPDES:

Name:	EMERSON LOFTS
Address:	255-259 COLES STREET
City,State,Zip:	JERSEY CITY, NJ 07310
NJPDES Permit Number:	NJG0286681
Facility Telephone:	Not reported
Facility Contact:	Not reported
Facility Municipality:	Jersey City
Facility Enforcement region:	Not reported
Discharger Classification:	Not reported
Discharger Category Code:	5G3
Document Status:	Approved
Facility Primary SIC code:	Not reported
Facility Ownership:	Not reported
Facility Discharge Basin code:	Not reported
Facility Discharge Basin name:	Not reported
Facility Lat/Long:	Not reported
Site X Coordinate:	617740
Site X Coordinate:	692175
Facility Lot number:	Not reported
Facility Block number:	Not reported
Permittee Name:	Not reported
Permittee Address:	Not reported

EMERSON LOFTS (Continued) **S123189913**

Permittee PO Box:	Not reported
Permittee City,St,Zip:	Not reported
Category Description:	Construction Activity Stormwater (GP)
Date Permit Application Received:	Not reported
Date Draft Permit Issued:	Not reported
Date Final Permit Issued:	Not reported
Date Final Permit Effective:	09/26/2018
Date Final Permit Expires:	02/28/2022
PI Number:	789512
Regional Office:	Northern
Permit Category:	Not reported

E35 **STATCO WAREHOUSE CO INC** **FINDS** **1026417122**
Target **255-25P COLES ST** **N/A**
Property **JERSEY CITY, NJ 07310**

Site 13 of 19 in cluster E

Actual: **12 ft.**

FINDS:
Registry ID: 110070733563

Focus Map: **2**

Click Here:

Environmental Interest/Information System:
RCRAInfo is a national information system that supports the Resource Conservation and Recovery Act (RCRA) program through the tracking of events and activities related to facilities that generate, transport, and treat, store, or dispose of hazardous waste. RCRAInfo allows RCRA program staff to track the notification, permit, compliance, and corrective action activities required under RCRA.

Click this hyperlink while viewing on your computer to access additional FINDS: detail in the EDR Site Report.

E36 **NJ Release** **S122381610**
Target **255 - 259 COLES ST** **N/A**
Property **JERSEY CITY, NJ 07302**

Site 14 of 19 in cluster E

Actual: **12 ft.**

NJ Release:

Focus Map: **2**

Name:	Not reported
Address:	255 - 259 COLES ST
City,State,Zip:	JERSEY CITY, NJ 07302
Facility Type:	Industrial
Facility Phone:	Not reported
Incident Date:	02/16/2018
Incident Time:	Not reported
Trenton Dispatch Log Number:	666941
Case Number:	18-02-16-1007-35
Date Received:	02/16/2018
Nature of Incident:	Not reported
Operator:	Not reported
Incident Type:	Soil Contamination
Incident Location:	STATCO WAREHOUSE CO , INC . BLOCK 6903 LOT 2 AND LOT 3
Location:	Not reported
Other Location:	Not reported
Contact Name:	SANFORD WEISS

(Continued) **S122381610**

Caller Name:	Not reported
Caller Title:	Not reported
Caller Address:	Not reported
Caller City,St,Zip:	Not reported
Caller Telephone:	Not reported
Substance(s):	Not reported
Substance Type:	Not reported
Substance Identity:	Not reported
CAS Number:	Not reported
A310 Letter:	Not reported
TCPA Chemical:	Not reported
Hazrds Material:	Not reported
COMU:	Not reported
Ref. Code:	Not reported
Amt Released:	Not reported
Contained:	Not reported
Release Type:	Not reported
Release VE:	Not reported
Injuries:	No
Public Exposure:	No
Facility Evacuation:	No
Police at Scene:	No
Firemen at Scene:	No
Contamination of:	Not reported
Receiving Water:	Not reported
Status at Spill:	Not reported
NJ Spill Date:	Not reported
NJ Spill Time:	Not reported
NJ Spill Name:	Not reported
NJ Spill Title:	Not reported
NJ Spill Phone:	Not reported
Other Date:	Not reported
Other Time:	Not reported
Other Name:	Not reported
Other Title:	Not reported
Other Telephone:	Not reported
Public Evacuation:	No
Assistance Requested:	Not reported
Wind Direction/Speed:	Not reported
Local Municipality Notified:	Not reported
Local Municipality Name:	Not reported
Local Municipality Title:	Not reported
Local Municipality Telephone:	Not reported
Local Municipality Date:	Not reported
Local Municipality Time:	Not reported
Incident Description:	Not reported
Incident Name:	Not reported
Incident Referred To:	Not reported
Incident Region:	Not reported
Incident Telephone:	Not reported
Incident Date:	Not reported
Incident time:	Not reported
Incident ITM:	Not reported
Comments: Not reported	
Date A310 Letter Printed:	Not reported
Date Local Authority Was Notified:	Not reported
Date Updated:	Not reported

(Continued) **S122381610**

Date Report Faxed to Local Authority:	Not reported
Local Authority Notification Date:	Not reported
Rep Receive Date:	02/16/2018
Reporter Type:	Other
Reporter Name:	REDACTED
Reporter Title:	REDACTED
Reporter Org:	REDATED
Reporter Address:	Not reported
Reporter City,St,Zip:	Not reported
Reporter County:	Not reported
Incident Status:	Terminated
Incident Category Source:	Other
Incident Source Name:	STATCO DEVELOPMENT GROUP LLC
Incident Source Address:	300 COLES ST
Incident Source Address 2:	Not reported
Incident Source City,St,Zip:	Jersey City, NJ
Incident Source County:	Hudson
DEP Requested:	No
Confidential:	Not reported
Notify Type:	Not reported
Road Closed:	Not reported
Direction:	Not reported
Responsible Party:	Not reported
Responsible Party Name:	Not reported
Responsible Party Contact:	Not reported
Responsible Party Title:	Not reported
Responsible Party Phone:	Not reported
Responsible Party Street:	Not reported
Responsible Party County:	Not reported
Responsible Party City,St,Zip:	Not reported
Memo. Of Understanding:	Not reported
Drill/trng Exercise:	Not reported
Hazardous:	Not reported

E37 **STATCO WAREHOUSE CO INC** **RCRA-LQG** **1026059383**
Target **255-25P COLES ST** **NJR000078618**
Property **JERSEY CITY, NJ 07310**

Site 15 of 19 in cluster E

Actual: **12 ft.**

Focus Map: **2**

RCRA-LQG:

Date Form Received by Agency:	2020-01-06 00:00:00.0
Handler Name:	STATCO WAREHOUSE CO INC
Handler Address:	255-25P COLES ST
Handler City,State,Zip:	JERSEY CITY, NJ 07310
EPA ID:	NJR000078618
Contact Name:	MICHAEL KRISAN
Contact Address:	COLES ST
Contact City,State,Zip:	JERSEY CITY, NJ 07310
Contact Telephone:	201-656-0314
Contact Fax:	Not reported
Contact Email:	MICHAEL.KRISAN@MANHATTANBUILDINGCOMPANY.COM
Contact Title:	SENIOR PROJECT MANAGER
EPA Region:	02
Land Type:	Private
Federal Waste Generator Description:	Large Quantity Generator
Non-Notifier:	Not reported
Biennial Report Cycle:	Not reported

STATCO WAREHOUSE CO INC (Continued) **1026059383**

Accessibility:	Not reported
Active Site Indicator:	Handler Activities
State District Owner:	Not reported
State District:	Not reported
Mailing Address:	COLES ST
Mailing City,State,Zip:	JERSEY CITY, NJ 07310
Owner Name:	STATCO DEVELOPMENT GROUP LLC
Owner Type:	Private
Operator Name:	STATCO DEVELOPMENT GROUP LLC
Operator Type:	Private
Short-Term Generator Activity:	Yes
Importer Activity:	No
Mixed Waste Generator:	No
Transporter Activity:	No
Transfer Facility Activity:	No
Recycler Activity with Storage:	No
Small Quantity On-Site Burner Exemption:	No
Smelting Melting and Refining Furnace Exemption:	No
Underground Injection Control:	No
Off-Site Waste Receipt:	No
Universal Waste Indicator:	No
Universal Waste Destination Facility:	No
Federal Universal Waste:	No
Active Site Fed-Reg Treatment Storage and Disposal Facility:	Not reported
Active Site Converter Treatment storage and Disposal Facility:	Not reported
Active Site State-Reg Treatment Storage and Disposal Facility:	Not reported
Active Site State-Reg Handler:	---
Federal Facility Indicator:	Not reported
Hazardous Secondary Material Indicator:	N
Sub-Part K Indicator:	Not reported
Commercial TSD Indicator:	No
Treatment Storage and Disposal Type:	Not reported
2018 GPRA Permit Baseline:	Not on the Baseline
2018 GPRA Renewals Baseline:	Not on the Baseline
Permit Renewals Workload Universe:	Not reported
Permit Workload Universe:	Not reported
Permit Progress Universe:	Not reported
Post-Closure Workload Universe:	Not reported
Closure Workload Universe:	Not reported
202 GPRA Corrective Action Baseline:	No
Corrective Action Workload Universe:	No
Subject to Corrective Action Universe:	No
Non-TSDFs Where RCRA CA has Been Imposed Universe:	No
TSDFs Potentially Subject to CA Under 3004 (u)/(v) Universe:	No
TSDFs Only Subject to CA under Discretionary Auth Universe:	No
Corrective Action Priority Ranking:	No NCAPS ranking
Environmental Control Indicator:	No
Institutional Control Indicator:	No
Human Exposure Controls Indicator:	N/A
Groundwater Controls Indicator:	N/A
Operating TSDF Universe:	Not reported
Full Enforcement Universe:	Not reported
Significant Non-Complier Universe:	No
Unaddressed Significant Non-Complier Universe:	No
Addressed Significant Non-Complier Universe:	No
Significant Non-Complier With a Compliance Schedule Universe:	No
Financial Assurance Required:	Not reported

STATCO WAREHOUSE CO INC (Continued) **1026059383**

Handler Date of Last Change:	2020-01-07 15:31:23.0
Recognized Trader-Importer:	No
Recognized Trader-Exporter:	No
Importer of Spent Lead Acid Batteries:	No
Exporter of Spent Lead Acid Batteries:	No
Recycler Activity Without Storage:	No
Manifest Broker:	No
Sub-Part P Indicator:	No

Hazardous Waste Summary:

Waste Code:	D008
Waste Description:	LEAD

Handler - Owner Operator:

Owner/Operator Indicator:	Owner
Owner/Operator Name:	STATCO DEVELOPMENT GROUP LLC
Legal Status:	Private
Date Became Current:	Not reported
Date Ended Current:	Not reported
Owner/Operator Address:	300 COLES ST
Owner/Operator City,State,Zip:	JERSEY CITY, NJ 07310
Owner/Operator Telephone:	201-656-0314
Owner/Operator Telephone Ext:	Not reported
Owner/Operator Fax:	Not reported
Owner/Operator Email:	ALEX.WRIGHT@MANHATTANBUILDINGCOMPANY.COM

Owner/Operator Indicator:	Operator
Owner/Operator Name:	STATCO DEVELOPMENT GROUP LLC
Legal Status:	Private
Date Became Current:	Not reported
Date Ended Current:	Not reported
Owner/Operator Address:	300 COLES ST
Owner/Operator City,State,Zip:	JERSEY CITY, NJ 07310
Owner/Operator Telephone:	201-656-0314
Owner/Operator Telephone Ext:	Not reported
Owner/Operator Fax:	Not reported
Owner/Operator Email:	ALEX.WRIGHT@MANHATTANBUILDINGCOMPANY.COM

Historic Generators:

Receive Date:	2020-01-06 00:00:00.0
Handler Name:	STATCO WAREHOUSE CO INC
Federal Waste Generator Description:	Large Quantity Generator
State District Owner:	Not reported
Large Quantity Handler of Universal Waste:	No
Recognized Trader Importer:	No
Recognized Trader Exporter:	No
Spent Lead Acid Battery Importer:	No
Spent Lead Acid Battery Exporter:	No
Current Record:	Yes
Non Storage Recycler Activity:	No
Electronic Manifest Broker:	No

List of NAICS Codes and Descriptions:

NAICS Code:	236116

STATCO WAREHOUSE CO INC (Continued) **1026059383**

NAICS Description: NEW MULTIFAMILY HOUSING CONSTRUCTION (EXCEPT OPERATIVE BUILDERS)

Facility Has Received Notices of Violations:
Violations: No Violations Found

Evaluation Action Summary:
Evaluations: No Evaluations Found

E38 **STATCO WAREHOUSE CO INC** **ECHO** **1026152670**
Target Property **255-25P COLES ST** **N/A**
JERSEY CITY, NJ 07310

Site 16 of 19 in cluster E

Actual: **12 ft.**
Focus Map: **2**

ECHO:
Envid: 1026152670
Registry ID: 110070733563
DFR URL: http://echo.epa.gov/detailed-facility-report?fid=110070733563
Name: STATCO WAREHOUSE CO INC
Address: 255-25P COLES ST
City,State,Zip: JERSEY CITY, NJ 07310

F39 **FONSECA PAINTS CORP** **NJ NJEMS** **S113605277**
Target Property **86 PALISADE AVE** **N/A**
JERSEY CITY, NJ 07306

Site 3 of 6 in cluster F

Actual: **96 ft.**
Focus Map: **2**

NJEMS:
Name: FONSECA PAINTS CORP
Address: 86 PALISADE AVE
City,State,Zip: JERSEY CITY, NJ 07306
Site Id: 387907
Municipality: JERSEY CITY
Municipality Name From Spatial Overlay: JERSEY CITY
GNIS Civil Code For Municipality: 885264
Municipal Code (NJ-1040): 0906
X Coord: 616302
Y Coord: 691979
Coord System: NJ STATE PLANE (NAD83) - USFEET
Coord Type: Approx. Addr. Match
Coord Orign: DEP-GIS
State Standard Numeric Code From Spatial Overlay: 0906
Unique Feature Number For Municipality From Spatial Overlay: 3401736000
Eleven Digit Hydrologic Unit Code From Spatial Overlay): 02030101170
Fourteen Digit Hydrologic Unit Code From Spatial Overlay: 02030101170010
Watershed Management Area Number From Spatial Overlay: 05
Watershed Management Area Name From Spatial Overlay: Hackensack, Hudson, and Pascack
Water Region Code From Spatial Overlay: 1
Water Region Name From Spatial Overlay: Northeast
Sub Watershed Name From Overlay: Hudson River
Watershed Name From Spatial Overlay: Hudson River

F40 **FONSECA PAINTS CORP** **FINDS** **1012300356**
Target **86 PALISADE AVE** **N/A**
Property **JERSEY CITY, NJ 07306**

Site 4 of 6 in cluster F

Actual: **96 ft.**

FINDS:
Registry ID: 110040201171

Focus Map: **2**

Click Here:

Environmental Interest/Information System:
NJ-NJEMS (New Jersey - New Jersey Environmental Management System).
The Department of Environmental Protection (NJDEP) manages large databases of environmental information in this integrated system.

Click this hyperlink while viewing on your computer to access additional FINDS: detail in the EDR Site Report.

E41 **ON SIDE WALK** **NJ Release** **S103030515**
Target **252 COLES ST** **N/A**
Property **JERSEY CITY, NJ**

Site 17 of 19 in cluster E

Actual: **12 ft.**

NJ Release:

Name:	ON SIDE WALK
Address:	252 COLES ST
City,State,Zip:	JERSEY CITY, NJ
Facility Type:	Commercial
Facility Phone:	Not reported
Incident Date:	05/23/1993
Incident Time:	1612
Trenton Dispatch Log Number:	8497
Case Number:	93-5-23-1640-13
Date Received:	05/23/1993
Nature of Incident:	Municipal
Operator:	JOES
Incident Type:	Not reported
Incident Location:	Not reported
Location:	Other
Other Location:	Not reported
Contact Name:	Not reported
Caller Name:	REDACTED
Caller Title:	Not reported
Caller Address:	Not reported
Caller City,St,Zip:	Not reported
Caller Telephone:	Not reported
Substance(s):	ACETYLENE
Substance Type:	Gas
Substance Identity:	Known
CAS Number:	74862
A310 Letter:	No
TCPA Chemical:	No
Hazrds Material:	Yes
COMU:	0906
Ref. Code:	001
Amt Released:	UNK
Contained:	No
Release Type:	Continuous
Release VE:	Not reported

Focus Map: **2**

ON SIDE WALK (Continued) **S103030515**

Injuries:	No
Public Exposure:	No
Facility Evacuation:	No
Police at Scene:	Yes
Firemen at Scene:	Yes
Contamination of:	Air
Receiving Water:	Not reported
Status at Spill:	40 LB TANK OF ACETYLENE IS VENTING AND BURNING AT THIS TIME,FD ON SCENE.
NJ Spill Date:	1993-05-23 00:00:00
NJ Spill Time:	1646
NJ Spill Name:	NJSP
NJ Spill Title:	TPR CIPOLA
NJ Spill Phone:	882-2000
Other Date:	Not reported
Other Time:	Not reported
Other Name:	Not reported
Other Title:	Not reported
Other Telephone:	Not reported
Public Evacuation:	No
Assistance Requested:	No
Wind Direction/Speed:	Not reported
Local Municipality Notified:	Not reported
Local Municipality Name:	Not reported
Local Municipality Title:	Not reported
Local Municipality Telephone:	Not reported
Local Municipality Date:	Not reported
Local Municipality Time:	Not reported
Incident Description:	Fire,Air Release
Incident Name:	WADE WIARDA
Incident Referred To:	DRPSR
Incident Region:	ER1
Incident Telephone:	Home
Incident Date:	05/23/1993
Incident time:	1643
Incident ITM:	T
Comments: Not reported	
Date A310 Letter Printed:	Not reported
Date Local Authority Was Notified:	Not reported
Date Updated:	Not reported
Date Report Faxed to Local Authority:	Not reported
Local Authority Notification Date:	Not reported
Rep Receive Date:	Not reported
Reporter Type:	Not reported
Reporter Name:	Not reported
Reporter Title:	Not reported
Reporter Org:	Not reported
Reporter Address:	Not reported
Reporter City,St,Zip:	Not reported
Reporter County:	Not reported
Incident Status:	Not reported
Incident Category Source:	Not reported
Incident Source Name:	Not reported
Incident Source Address:	Not reported
Incident Source Address 2:	Not reported
Incident Source City,St,Zip:	Not reported
Incident Source County:	Not reported

ON SIDE WALK (Continued) **S103030515**

DEP Requested:	Not reported
Confidential:	Not reported
Notify Type:	Not reported
Road Closed:	Not reported
Direction:	Not reported
Responsible Party:	UnKnown
Responsible Party Name:	Not reported
Responsible Party Contact:	Not reported
Responsible Party Title:	Not reported
Responsible Party Phone:	Not reported
Responsible Party Street:	Not reported
Responsible Party County:	Not reported
Responsible Party City,St,Zip:	Not reported
Memo. Of Understanding:	Not reported
Drill/trng Exercise:	Not reported
Hazardous:	Not reported

E42 **HERMANS TRUCK PARTS** **NJ RGA HWS** **S115260890**
Target **252 COLES ST** **N/A**
Property **JERSEY CITY, NJ**

Site 18 of 19 in cluster E

Actual: **12 ft.**
Focus Map: **2**

RGA HWS:

2012	HERMANS TRUCK PARTS	252 COLES ST
2011	HERMANS TRUCK PARTS	252 COLES ST
2010	HERMANS TRUCK PARTS	252 COLES ST
2009	HERMANS TRUCK PARTS	252 COLES ST
2008	HERMANS TRUCK PARTS	252 COLES ST

E43 **HERMAN TRUCK PARTS** **NJ Release** **S101208144**
Target **252 COLES ST** **N/A**
Property **JERSEY CITY, NJ**

Site 19 of 19 in cluster E

Actual: **12 ft.**
Focus Map: **2**

NJ Release:

Name:	HERMAN TRUCK PARTS
Address:	252 COLES ST
City,State,Zip:	JERSEY CITY, NJ
Facility Type:	Industrial
Facility Phone:	Not reported
Incident Date:	05/01/1995
Incident Time:	Not reported
Trenton Dispatch Log Number:	8300
Case Number:	95-6-2-1608-49
Date Received:	06/02/1995
Nature of Incident:	Citizen
Operator:	JIMS
Incident Type:	Not reported
Incident Location:	Not reported
Location:	Other

HERMAN TRUCK PARTS (Continued) **S101208144**

Other Location:	Not reported
Contact Name:	Not reported
Caller Name:	REDACTED
Caller Title:	Not reported
Caller Address:	Not reported
Caller City,St,Zip:	Not reported
Caller Telephone:	Not reported
Substance(s):	PETROLEUM HYDROCARBONS
Substance Type:	Solid
Substance Identity:	Known
CAS Number:	Not reported
A310 Letter:	Yes
TCPA Chemical:	Unknown
Hazrds Material:	Yes
COMU:	0906
Ref. Code:	101
Amt Released:	UNKNOWN
Contained:	Unknown
Release Type:	Terminated
Release VE:	Not reported
Injuries:	No
Public Exposure:	No
Facility Evacuation:	No
Police at Scene:	No
Firemen at Scene:	No
Contamination of:	Land
Receiving Water:	Not reported
Status at Spill:	COMPLAINANT HAS SPOKEN TO JANET SMOLENSKI WHO CONFIRMED THAT SITE HAS SOIL CONTAMINATION BUT CONSTRUCTION IS GOING ON AT SITE POSSIBLE SOME SOIL HAS
NJ Spill Date:	Not reported
NJ Spill Time:	Not reported
NJ Spill Name:	Not reported
NJ Spill Title:	Not reported
NJ Spill Phone:	Not reported
Other Date:	Not reported
Other Time:	Not reported
Other Name:	Not reported
Other Title:	Not reported
Other Telephone:	Not reported
Public Evacuation:	No
Assistance Requested:	Yes
Wind Direction/Speed:	Not reported
Local Municipality Notified:	Not reported
Local Municipality Name:	JERSEY CITY
Local Municipality Title:	CAPT GIANCASTRO
Local Municipality Telephone:	201-547-4271
Local Municipality Date:	06/02/1995
Local Municipality Time:	1627
Incident Description:	Soil Contamination
Incident Name:	Not reported
Incident Referred To:	DRPSR
Incident Region:	BFO-CAS
Incident Telephone:	Faxed,Mailed
Incident Date:	06/02/1995
Incident time:	Not reported
Incident ITM:	B

HERMAN TRUCK PARTS (Continued) **S101208144**

Comments:	Not reported
Date A310 Letter Printed:	Not reported
Date Local Authority Was Notified:	Not reported
Date Updated:	Not reported
Date Report Faxed to Local Authority:	Not reported
Local Authority Notification Date:	Not reported
Rep Receive Date:	Not reported
Reporter Type:	Not reported
Reporter Name:	Not reported
Reporter Title:	Not reported
Reporter Org:	Not reported
Reporter Address:	Not reported
Reporter City,St,Zip:	Not reported
Reporter County:	Not reported
Incident Status:	Not reported
Incident Category Source:	Not reported
Incident Source Name:	Not reported
Incident Source Address:	Not reported
Incident Source Address 2:	Not reported
Incident Source City,St,Zip:	Not reported
Incident Source County:	Not reported
DEP Requested:	Not reported
Confidential:	Not reported
Notify Type:	Not reported
Road Closed:	Not reported
Direction:	Not reported
Responsible Party:	UnKnown
Responsible Party Name:	Not reported
Responsible Party Contact:	Not reported
Responsible Party Title:	Not reported
Responsible Party Phone:	Not reported
Responsible Party Street:	Not reported
Responsible Party County:	Not reported
Responsible Party City,St,Zip:	Not reported
Memo. Of Understanding:	Not reported
Drill/trng Exercise:	Not reported
Hazardous:	Not reported

G44 **SUNOCO RETAIL** **FINDS 1016665541**
Target **14TH ST & JERSEY AVE** **ECHO N/A**
Property **JERSEY CITY, NJ 07302**

Site 1 of 12 in cluster G

Actual:
10 ft.

FINDS:
Registry ID: 110007700121

Focus Map:
2

Click Here:

Environmental Interest/Information System:
NJ-NJEMS (New Jersey - New Jersey Environmental Management System).
The Department of Environmental Protection (NJDEP) manages large databases of environmental information in this integrated system.
RCRAInfo is a national information system that supports the Resource Conservation and Recovery Act (RCRA) program through the tracking of events and activities related to facilities that generate, transport, and treat, store, or dispose of hazardous waste. RCRAInfo allows RCRA program staff to track the notification, permit, compliance, and

SUNOCO RETAIL (Continued) **1016665541**

corrective action activities required under RCRA.

Click this hyperlink while viewing on your computer to access additional FINDS: detail in the EDR Site Report.

ECHO:

Envid:	1016665541
Registry ID:	110007700121
DFR URL:	http://echo.epa.gov/detailed-facility-report?fid=110007700121
Name:	SUNOCO RETAIL
Address:	14TH ST & JERSEY AVE
City,State,Zip:	JERSEY CITY, NJ 07302

H45 **THOMPSON PACKAGING NOVELTIES INC** **NJ NJEMS** **S113597831**
Target Property **251 COLES ST** **N/A**
JERSEY CITY, NJ 07302

Site 1 of 2 in cluster H

Actual: 12 ft.
Focus Map: 2

NJEMS:

Name:	CONTINENTAL CAN CO COMPLEX
Address:	251 281 COLES ST
City,State,Zip:	JERSEY CITY, NJ 07305
Site Id:	417735
Municipality:	JERSEY CITY
Municipality Name From Spatial Overlay:	JERSEY CITY
GNIS Civil Code For Municipality:	885264
Municipal Code (NJ-1040):	0906
X Coord:	617941
Y Coord:	692416
Coord System:	NJ STATE PLANE (NAD83) - USFEET
Coord Type:	Approx. Addr. Match
Coord Orign:	DEP-GIS
State Standard Numeric Code From Spatial Overlay:	0906
Unique Feature Number For Municipality From Spatial Overlay:	3401736000
Eleven Digit Hydrologic Unit Code From Spatial Overlay):	02030101170
Fourteen Digit Hydrologic Unit Code From Spatial Overlay:	02030101170010
Watershed Management Area Number From Spatial Overlay:	05
Watershed Management Area Name From Spatial Overlay:	Hackensack, Hudson, and Pascack
Water Region Code From Spatial Overlay:	1
Water Region Name From Spatial Overlay:	Northeast
Sub Watershed Name From Overlay:	Hudson River
Watershed Name From Spatial Overlay:	Hudson River

Name:	THOMPSON PACKAGING NOVELTIES INC
Address:	251 COLES ST
City,State,Zip:	JERSEY CITY, NJ 07302
Site Id:	37262
Municipality:	JERSEY CITY
Municipality Name From Spatial Overlay:	JERSEY CITY
GNIS Civil Code For Municipality:	885264
Municipal Code (NJ-1040):	0906
X Coord:	617730
Y Coord:	690879
Coord System:	NJ STATE PLANE (NAD83) - USFEET
Coord Type:	Approx. Addr. Match
Coord Orign:	DEP-GIS
State Standard Numeric Code From Spatial Overlay:	0906

THOMPSON PACKAGING NOVELTIES INC (Continued) **S113597831**

Unique Feature Number For Municipality From Spatial Overlay:	3401736000
Eleven Digit Hydrologic Unit Code From Spatial Overlay):	02030101170
Fourteen Digit Hydrologic Unit Code From Spatial Overlay:	02030101170010
Watershed Management Area Number From Spatial Overlay:	05
Watershed Management Area Name From Spatial Overlay:	Hackensack, Hudson, and Pascack
Water Region Code From Spatial Overlay:	1
Water Region Name From Spatial Overlay:	Northeast
Sub Watershed Name From Overlay:	Hudson River
Watershed Name From Spatial Overlay:	Hudson River

H46 **THOMPSON PACKAGING NOVELTIES INC** **FINDS** **1010480228**
Target **251 COLES ST** **N/A**
Property **JERSEY CITY, NJ 07302**

Site 2 of 2 in cluster H

Actual: FINDS:
12 ft. Registry ID: 110032157421

Focus Map:
2 Click Here:

Environmental Interest/Information System:
NJ-NJEMS (New Jersey - New Jersey Environmental Management System). The Department of Environmental Protection (NJDEP) manages large databases of environmental information in this integrated system.

Click this hyperlink while viewing on your computer to access additional FINDS: detail in the EDR Site Report.

F47 **TAG INVESTMENTS** **FINDS** **1010424640**
Target **80 82 PALISADE AVE** **N/A**
Property **JERSEY CITY, NJ 07306**

Site 5 of 6 in cluster F

Actual: FINDS:
94 ft. Registry ID: 110031649777

Focus Map:
2 Click Here:

Environmental Interest/Information System:
NJ-NJEMS (New Jersey - New Jersey Environmental Management System). The Department of Environmental Protection (NJDEP) manages large databases of environmental information in this integrated system.

Click this hyperlink while viewing on your computer to access additional FINDS: detail in the EDR Site Report.

F48 **MURRAY BRIAN** **EDR Hist Auto** **1021912183**
Target **80 PALISADE AVE APT 34** **N/A**
Property **JERSEY CITY, NJ 07306**

Site 6 of 6 in cluster F

Actual: EDR Hist Auto
93 ft.

Focus Map: Year: Name: Type:
2 2013 MURRAY BRIAN Gasoline Service Stations, NEC
2014 MURRAY BRIAN Gasoline Service Stations, NEC

G49 **ON ROADWAY** **NJ SPILLS** **S102488562**
Target **JERSEY AV & 14TH ST** **N/A**
Property **JERSEY CITY, NJ**

Site 2 of 12 in cluster G

Actual: NJ SPILL:
10 ft.

Focus Map:
2

Name:	ON ROADWAY
Address:	JERSEY AV & 14TH ST
City,State,Zip:	JERSEY CITY, NJ
Trenton Dispatch Log Number:	18892
Case Number:	96-11-25-1854-18
Notify Type:	Not reported
Date Received:	11/25/1996
Location:	Transport
Other Location:	Not reported
Incident Date:	11/25/1996
Incident Time:	1650
A310 Letter:	Yes
Ref. Code:	101
COMU:	0906
CAS Number:	Not reported
Hazardous:	Not reported
Incident Location:	Not reported
Facility Type:	Commercial
Facility Phone:	Not reported
Substance(s):	OIL TRANSMISSION
Substance Type:	Liquid
Substance Identity:	Known
TCPA Chemical:	No
Hazrds Material:	Yes
Amnt Released:	10 GALS
Release VE:	Estimate
Contained:	Yes
Release Type:	Terminated
Incident Desc:	Spill
Status at Spill:	SPILL DUE TO LEAKING TRUCK. CLEANUP COMPLETED BY TOWING CO.
NJ Spill Date:	Not reported
NJ Spill Time:	Not reported
NJ Spill Name:	Not reported
NJ Spill Title:	Not reported
NJ Spill Phone:	Not reported
Other Date:	Not reported
Other Time:	Not reported
Other Name:	Not reported
Other Title:	Not reported
Other Phone:	Not reported
Injuries:	No

ON ROADWAY (Continued) **S102488562**

Public Exposure:	No
Road Closed:	Not reported
Facility Evacuation:	No
Receiving Water:	Not reported
Public Evacuation:	No
Police at Scene:	No
Firemen at Scene:	No
Contamination of:	Land
Nature of Incident:	Other
Wind Direction/Speed:	Not reported
Assistance Requested:	No
Memo. Of Understanding:	Not reported
Drill/trng Exercise:	Not reported
Operator:	KIM
Contact Name:	Not reported
Caller Name:	REDACTED
Caller Title:	Not reported
Caller Address:	Not reported
Caller City,St,Zip:	Not reported
Caller Phone:	Not reported
Responsible Party:	UnKnown
Responsible Party Name:	Not reported
Responsible Party Contact:	Not reported
Responsible Party Title:	Not reported
Responsible Party Telphone:	Not reported
Responsible Party Street:	Not reported
Responsible Party Municipality:	Not reported
Responsible Party State:	Not reported
Responsible Party Zip:	Not reported
Responsible City,St,Zip:	Not reported
Responsible Party County:	Not reported
Local Municipality:	Not reported
Local Municipality Name:	JERSEY CITY
Local Municipality Title:	DISP #6
Local Municipality Phone:	201-547-4271
Local Municipality Date:	11/25/1996
Local Municipality Time:	1900
Incident Name:	Not reported
Incident Referred To:	DRPSR
Incident Region:	BFO-CAS
Incident Phone:	Not reported
Incident Date:	11/25/1996
Comments: Not reported	
Date A310 Letter Printed:	1996-11-25 00:00:00
Date Local Authority Was Notified:	Not reported
Date Update:	Not reported
Date Report Faxed to Local Authority:	Not reported
Local Authority Notification Date:	Not reported
Reporter Name:	Not reported
Reporter Type:	Not reported
Rep Received Date:	Not reported
Reporter Title:	Not reported
Reporter Orgzn:	Not reported
Reporter Address:	Not reported
Reporter City,St,Zip:	Not reported
Reporter County:	Not reported
Incident Type:	Not reported

ON ROADWAY (Continued) **S102488562**

Incident Status:	Not reported
Incident Source Category:	Not reported
Incident Source Name:	Not reported
Incident Source Address:	Not reported
Incident Source Address 2:	Not reported
Incident Source City,St,Zip:	Not reported
Incident Source County:	Not reported
DEP Requested:	Not reported
Confidential:	Not reported

G50 **ROADWAY** **NJ SPILLS** **S102228287**
Target **14TH & JERSEY AVE** **N/A**
Property **JERSEY CITY, NJ**

Site 3 of 12 in cluster G

Actual: **10 ft.**

Focus Map: **2**

NJ SPILL:

Name:	ROADWAY
Address:	14TH & JERSEY AVE
City,State,Zip:	JERSEY CITY, NJ
Trenton Dispatch Log Number:	11029
Case Number:	96-7-11-0125-11
Notify Type:	Not reported
Date Received:	07/11/1996
Location:	Other
Other Location:	Not reported
Incident Date:	07/11/1996
Incident Time:	0030
A310 Letter:	Yes
Ref. Code:	101
COMU:	0906
CAS Number:	107211
Hazardous:	Not reported
Incident Location:	Not reported
Facility Type:	Commercial
Facility Phone:	Not reported
Substance(s):	ANTIFREEZE
Substance Type:	Liquid
Substance Identity:	Known
TCPA Chemical:	No
Hazrds Material:	Yes
Amnt Released:	2 GALS.
Release VE:	Estimate
Contained:	Yes
Release Type:	Terminated
Incident Desc:	Spill,MVA
Status at Spill:	MVA CAUSED SPILL OF MATERIAL.PORT AUTHORITY HANDLED CLEANUP.
NJ Spill Date:	Not reported
NJ Spill Time:	Not reported
NJ Spill Name:	Not reported
NJ Spill Title:	Not reported
NJ Spill Phone:	Not reported
Other Date:	Not reported
Other Time:	Not reported
Other Name:	Not reported
Other Title:	Not reported
Other Phone:	Not reported
Injuries:	No

ROADWAY (Continued) **S102228287**

Public Exposure:	No
Road Closed:	Not reported
Facility Evacuation:	No
Receiving Water:	Not reported
Public Evacuation:	No
Police at Scene:	Yes
Firemen at Scene:	No
Contamination of:	Land
Nature of Incident:	Other
Wind Direction/Speed:	Not reported
Assistance Requested:	No
Memo. Of Understanding:	Not reported
Drill/trng Exercise:	Not reported
Operator:	JOEG
Contact Name:	Not reported
Caller Name:	REDACTED
Caller Title:	Not reported
Caller Address:	Not reported
Caller City,St,Zip:	Not reported
Caller Phone:	Not reported
Responsible Party:	UnKnown
Responsible Party Name:	Not reported
Responsible Party Contact:	Not reported
Responsible Party Title:	Not reported
Responsible Party Telphone:	Not reported
Responsible Party Street:	Not reported
Responsible Party Municipality:	Not reported
Responsible Party State:	Not reported
Responsible Party Zip:	Not reported
Responsible City,St,Zip:	Not reported
Responsible Party County:	Not reported
Local Municipality:	Not reported
Local Municipality Name:	JERSEY CITY
Local Municipality Title:	Not reported
Local Municipality Phone:	201-547-4271
Local Municipality Date:	07/11/1996
Local Municipality Time:	Not reported
Incident Name:	Not reported
Incident Referred To:	DRPSR
Incident Region:	BFO-CAS
Incident Phone:	Not reported
Incident Date:	07/11/1996
Comments: Not reported	
Date A310 Letter Printed:	Not reported
Date Local Authority Was Notified:	Not reported
Date Update:	Not reported
Date Report Faxed to Local Authority:	Not reported
Local Authority Notification Date:	Not reported
Reporter Name:	Not reported
Reporter Type:	Not reported
Rep Received Date:	Not reported
Reporter Title:	Not reported
Reporter Orgzn:	Not reported
Reporter Address:	Not reported
Reporter City,St,Zip:	Not reported
Reporter County:	Not reported
Incident Type:	Not reported

ROADWAY (Continued) **S102228287**

Incident Status:	Not reported
Incident Source Category:	Not reported
Incident Source Name:	Not reported
Incident Source Address:	Not reported
Incident Source Address 2:	Not reported
Incident Source City,St,Zip:	Not reported
Incident Source County:	Not reported
DEP Requested:	Not reported
Confidential:	Not reported

G51 **SUNOCO STATION 6-9351** **NJ Release** **S104432421**
Target **14TH ST/JERSEY AVE** **N/A**
Property **JERSEY CITY, NJ**

Site 4 of 12 in cluster G

Actual: **10 ft.**
Focus Map: **2**

NJ Release:

Name:	SUNOCO STATION 6-9351
Address:	14TH ST/JERSEY AVE
City,State,Zip:	JERSEY CITY, NJ
Facility Type:	Residential
Facility Phone:	Not reported
Incident Date:	01/28/1992
Incident Time:	1000
Trenton Dispatch Log Number:	1595
Case Number:	92-1-28-1722-12
Date Received:	01/28/1992
Nature of Incident:	Facility
Operator:	JOES
Incident Type:	Not reported
Incident Location:	Not reported
Location:	Facility
Other Location:	Not reported
Contact Name:	Not reported
Caller Name:	REDACTED
Caller Title:	Not reported
Caller Address:	Not reported
Caller City,St,Zip:	Not reported
Caller Telephone:	Not reported
Substance(s):	OIL WASTE, OIL HEATING #2
Substance Type:	Liquid
Substance Identity:	Known
CAS Number:	Not reported
A310 Letter:	Yes
TCPA Chemical:	No
Hazrds Material:	Yes
COMU:	0906
Ref. Code:	013
Amt Released:	UNK
Contained:	Yes
Release Type:	Terminated
Release VE:	Not reported
Injuries:	No
Public Exposure:	No
Facility Evacuation:	No
Police at Scene:	No
Firemen at Scene:	No
Contamination of:	Land

SUNOCO STATION 6-9351 (Continued) **S104432421**

Receiving Water:	Not reported
Status at Spill:	ONE 550 GAL WASTE OIL TANK REMOVED,AND 1-1000 GAL FUEL OIL TANK,SOIL CONTAMINATION FOUND,CLEANUP UNDERWAY..
NJ Spill Date:	1992-01-28 00:00:00
NJ Spill Time:	Not reported
NJ Spill Name:	OEM
NJ Spill Title:	Not reported
NJ Spill Phone:	609-882-2000
Other Date:	Not reported
Other Time:	Not reported
Other Name:	Not reported
Other Title:	Not reported
Other Telephone:	Not reported
Public Evacuation:	No
Assistance Requested:	No
Wind Direction/Speed:	Not reported
Local Municipality Notified:	Not reported
Local Municipality Name:	JERSEY CITY
Local Municipality Title:	DISP 356
Local Municipality Telephone:	201-547-5477
Local Municipality Date:	01/28/1992
Local Municipality Time:	1729
Incident Description:	L.U.S.T.
Incident Name:	Not reported
Incident Referred To:	DRPSR
Incident Region:	HQ1
Incident Telephone:	Faxed,Mailed
Incident Date:	01/28/1992
Incident time:	Not reported
Incident ITM:	B
Comments: Not reported	
Date A310 Letter Printed:	Not reported
Date Local Authority Was Notified:	Not reported
Date Updated:	Not reported
Date Report Faxed to Local Authority:	Not reported
Local Authority Notification Date:	Not reported
Rep Receive Date:	Not reported
Reporter Type:	Not reported
Reporter Name:	Not reported
Reporter Title:	Not reported
Reporter Org:	Not reported
Reporter Address:	Not reported
Reporter City,St,Zip:	Not reported
Reporter County:	Not reported
Incident Status:	Not reported
Incident Category Source:	Not reported
Incident Source Name:	Not reported
Incident Source Address:	Not reported
Incident Source Address 2:	Not reported
Incident Source City,St,Zip:	Not reported
Incident Source County:	Not reported
DEP Requested:	Not reported
Confidential:	Not reported
Notify Type:	Not reported
Road Closed:	Not reported
Direction:	Not reported
Responsible Party:	Known

SUNOCO STATION 6-9351 (Continued) **S104432421**

Responsible Party Name:	SUNOCO OIL CO
Responsible Party Contact:	ROBERT PERAZA
Responsible Party Title:	ENG
Responsible Party Phone:	908-981-0159
Responsible Party Street:	UNK
Responsible Party County:	UNK
Responsible Party City,St,Zip:	UNK, NJ
Memo. Of Understanding:	Not reported
Drill/trng Exercise:	Not reported
Hazardous:	Not reported

G52 **INTERSECTION OF** **NJ SHWS** **S104865718**
Target **14 ST & JERSEY AVE** **NJ SPILLS** **N/A**
Property **JERSEY CITY, NJ 07310**

Site 5 of 12 in cluster G

Actual:
10 ft.

Focus Map:
2

SHWS:

Name:	SUNOCO #80000316-0006-9351
Address:	14TH ST & JERSEY AVE
City,State,Zip:	JERSEY CITY, NJ
Site ID:	7296
Status:	Active
Home Owner:	Not reported
PI Number:	016405

Detail As Of April 2012:

X Coord Site:	Not reported
X Coord PI:	Not reported
Y Coord Site:	Not reported
Y Coord PI:	Not reported

Name:	SUNOCO #80000316-0006-9351
Address:	14TH ST & JERSEY AVE
City,State,Zip:	JERSEY CITY, NJ
Site ID:	7296
Status:	Active
Home Owner:	No
PI Number:	016405

Detail As Of April 2012:

X Coord Site:	Not reported
X Coord PI:	Not reported
Y Coord Site:	Not reported
Y Coord PI:	Not reported

NJ SPILL:

Name:	INTERSECTION OF
Address:	14 ST & JERSEY AVE
City,State,Zip:	JERSEY CITY, NJ 07310
Trenton Dispatch Log Number:	70365
Case Number:	00-11-03-1637-38
Notify Type:	Other
Date Received:	11/03/2000
Location:	Transportation
Other Location:	Not reported
Incident Date:	11/03/2000
Incident Time:	1445

INTERSECTION OF (Continued) **S104865718**

A310 Letter:	True
Ref. Code:	101
COMU:	0906
CAS Number:	Not reported
Hazardous:	No
Incident Location:	Not reported
Facility Type:	Commercial
Facility Phone:	Not reported
Substance(s):	Not reported
Substance Type:	Not reported
Substance Identity:	Not reported
TCPA Chemical:	Not reported
Hazrds Material:	Not reported
Amnt Released:	Not reported
Release VE:	Not reported
Contained:	Not reported
Release Type:	Not reported
Incident Desc:	Not reported
Status at Spill:	Information REDACTED due to data corrutpion causing status reporting errors
NJ Spill Date:	Not reported
NJ Spill Time:	Not reported
NJ Spill Name:	Not reported
NJ Spill Title:	Not reported
NJ Spill Phone:	Not reported
Other Date:	Not reported
Other Time:	Not reported
Other Name:	Not reported
Other Title:	Not reported
Other Phone:	Not reported
Injuries:	No
Public Exposure:	No
Road Closed:	No
Facility Evacuation:	No
Receiving Water:	Not reported
Public Evacuation:	No
Police at Scene:	Yes
Firemen at Scene:	Yes
Contamination of:	Land
Nature of Incident:	Not reported
Wind Direction/Speed:	0
Assistance Requested:	No
Memo. Of Understanding:	No
Drill/trng Exercise:	No
Operator:	DEBBIE
Contact Name:	Not reported
Caller Name:	REDACTED
Caller Title:	Not reported
Caller Address:	Not reported
Caller City,St,Zip:	Not reported
Caller Phone:	Not reported
Responsible Party:	Unknown
Responsible Party Name:	Not reported
Responsible Party Contact:	Not reported
Responsible Party Title:	Not reported
Responsible Party Telphone:	Not reported
Responsible Party Street:	Not reported

INTERSECTION OF (Continued) **S104865718**

Responsible Party Municipality:	Not reported
Responsible Party State:	Not reported
Responsible Party Zip:	Not reported
Responsible City,St,Zip:	Not reported
Responsible Party County:	Not reported
Local Municipality:	No
Local Municipality Name:	Not reported
Local Municipality Title:	Not reported
Local Municipality Phone:	Not reported
Local Municipality Date:	Not reported
Local Municipality Time:	Not reported
Incident Name:	Not reported
Incident Referred To:	Not reported
Incident Region:	Not reported
Incident Phone:	Not reported
Incident Date:	Not reported
Comments: Not reported	
Date A310 Letter Printed:	Not reported
Date Local Authority Was Notified:	Not reported
Date Update:	Not reported
Date Report Faxed to Local Authority:	Not reported
Local Authority Notification Date:	Not reported
Reporter Name:	Not reported
Reporter Type:	Not reported
Rep Received Date:	Not reported
Reporter Title:	Not reported
Reporter Orgzn:	Not reported
Reporter Address:	Not reported
Reporter City,St,Zip:	Not reported
Reporter County:	Not reported
Incident Type:	Not reported
Incident Status:	Not reported
Incident Source Category:	Not reported
Incident Source Name:	Not reported
Incident Source Address:	Not reported
Incident Source Address 2:	Not reported
Incident Source City,St,Zip:	Not reported
Incident Source County:	Not reported
DEP Requested:	Not reported
Confidential:	Not reported

G53 **SUNOCO 00069351** **US AIRS** **1006984494**
Target **248 14TH ST** **N/A**
Property **JERSEY CITY, NJ 07302**

Site 6 of 12 in cluster G

Actual: **10 ft.**
Focus Map: 2

US AIRS MINOR:

Envid:	1006984494
Region Code:	02
Programmatic ID:	AIR 020000003401780005
Facility Registry ID:	110014547231
D and B Number:	Not reported
Primary SIC Code:	5541
NAICS Code:	447190
Default Air Classification Code:	MIN
Facility Type of Ownership Code:	POF
Air CMS Category Code:	Not reported

SUNOCO 00069351 (Continued) **1006984494**

HPV Status: Not reported

G54 **THOMAS YOUNG SERVICE STA** **NJ SPILLS** **S105318557**
Target **248 14TH ST** **N/A**
Property **JERSEY CITY, NJ**

Site 7 of 12 in cluster G

Actual: **10 ft.**

Focus Map: **2**

NJ SPILL:

Name:	THOMAS YOUNG SERVICE STA
Address:	248 14TH ST
City,State,Zip:	JERSEY CITY, NJ
Trenton Dispatch Log Number:	8562
Case Number:	97-6-26-2303-58
Notify Type:	Not reported
Date Received:	06/26/1997
Location:	Facility
Other Location:	Not reported
Incident Date:	06/26/1997
Incident Time:	2300
A310 Letter:	No
Ref. Code:	001
COMU:	0906
CAS Number:	Not reported
Hazardous:	Not reported
Incident Location:	Not reported
Facility Type:	Residential
Facility Phone:	Not reported
Substance(s):	GASOLINE
Substance Type:	Liquid
Substance Identity:	Known
TCPA Chemical:	No
Hazrds Material:	Yes
Amnt Released:	8 GALS.
Release VE:	Estimate
Contained:	No
Release Type:	Terminated
Incident Desc:	Spill
Status at Spill:	SOMEONE DROVE AWAY NOZZLE STILL IN TANK CAUSING SPILL. SOME MATERIAL ENTERED STORM DRAIN.
NJ Spill Date:	1997-06-26 00:00:00
NJ Spill Time:	Not reported
NJ Spill Name:	OEM
NJ Spill Title:	FAXED
NJ Spill Phone:	Not reported
Other Date:	Not reported
Other Time:	Not reported
Other Name:	Not reported
Other Title:	Not reported
Other Phone:	Not reported
Injuries:	No
Public Exposure:	No
Road Closed:	Not reported
Facility Evacuation:	No
Receiving Water:	UNK
Public Evacuation:	No
Police at Scene:	No
Firemen at Scene:	Yes

THOMAS YOUNG SERVICE STA (Continued) **S105318557**

Contamination of:	Land,Water
Nature of Incident:	Municipal
Wind Direction/Speed:	Not reported
Assistance Requested:	No
Memo. Of Understanding:	Not reported
Drill/trng Exercise:	Not reported
Operator:	JOEG
Contact Name:	Not reported
Caller Name:	REDACTED
Caller Title:	Not reported
Caller Address:	Not reported
Caller City,St,Zip:	Not reported
Caller Phone:	Not reported
Responsible Party:	UnKnown
Responsible Party Name:	Not reported
Responsible Party Contact:	Not reported
Responsible Party Title:	Not reported
Responsible Party Telphone:	Not reported
Responsible Party Street:	Not reported
Responsible Party Municipality:	Not reported
Responsible Party State:	Not reported
Responsible Party Zip:	Not reported
Responsible City,St,Zip:	Not reported
Responsible Party County:	Not reported
Local Municipality:	Not reported
Local Municipality Name:	Not reported
Local Municipality Title:	Not reported
Local Municipality Phone:	Not reported
Local Municipality Date:	Not reported
Local Municipality Time:	Not reported
Incident Name:	H. CAMARGO
Incident Referred To:	DRPSR
Incident Region:	ER1
Incident Phone:	Home
Incident Date:	06/26/1997
Incident Name:	Not reported
Incident Referred To:	DFG
Incident Region:	Not reported
Incident Phone:	Not reported
Incident Date:	1997-06-26 00:00:00
Comments: Not reported	
Date A310 Letter Printed:	Not reported
Date Local Authority Was Notified:	Not reported
Date Update:	Not reported
Date Report Faxed to Local Authority:	Not reported
Local Authority Notification Date:	Not reported
Reporter Name:	Not reported
Reporter Type:	Not reported
Rep Received Date:	Not reported
Reporter Title:	Not reported
Reporter Orgzn:	Not reported
Reporter Address:	Not reported
Reporter City,St,Zip:	Not reported
Reporter County:	Not reported
Incident Type:	Not reported
Incident Status:	Not reported
Incident Source Category:	Not reported

THOMAS YOUNG SERVICE STA (Continued) **S105318557**

Incident Source Name:	Not reported
Incident Source Address:	Not reported
Incident Source Address 2:	Not reported
Incident Source City,St,Zip:	Not reported
Incident Source County:	Not reported
DEP Requested:	Not reported
Confidential:	Not reported

G55 **YOORYOU INC** **EDR Hist Auto** **1020610176**
Target Property **248 14TH ST** **N/A**
JERSEY CITY, NJ 07310

Site 8 of 12 in cluster G

Actual: EDR Hist Auto
10 ft.

Focus Map:
2

Year:	Name:	Type:
2004	YOORYOU INC	Gasoline Service Stations
2005	YOORYOU INC	Gasoline Service Stations
2006	YOORYOU INC	Gasoline Service Stations
2007	YOORYOU INC	Gasoline Service Stations
2008	YOORYOU INC	Gasoline Service Stations
2009	YOORYOU INC	Gasoline Service Stations
2010	YOORYOU INC	Gasoline Service Stations
2011	YOORYOU INC	Gasoline Service Stations
2012	YOORYOU INC	Gasoline Service Stations
2013	YOORYOU INC	Gasoline Service Stations
2014	YOORYOU INC	Gasoline Service Stations

G56 **SUNOCO 0006-9682** **NJ RGA HWS** **S115273020**
Target Property **248 14TH ST** **N/A**
JERSEY CITY, NJ

Site 9 of 12 in cluster G

Actual: RGA HWS:
10 ft.

Focus Map:
2

2012	SUNOCO 0006-9682	248 14TH ST
2011	SUNOCO 0006-9682	248 14TH ST
2010	SUNOCO 0006-9682	248 14TH ST
2009	SUNOCO 0006-9682	248 14TH ST
2008	SUNOCO 0006-9682	248 14TH ST

G57 **SUNOCO SERVICE STATION #00069682** **FINDS** **1016674377**
Target **248 14TH ST** **ECHO** **N/A**
Property **JERSEY CITY, NJ 07303**

Site 10 of 12 in cluster G

Actual: **10 ft.**

FINDS:
Registry ID: 110014547231

Focus Map: **2**

Click Here:

Environmental Interest/Information System:
AFS (Aerometric Information Retrieval System (AIRS) Facility Subsystem) replaces the former Compliance Data System (CDS), the National Emission Data System (NEDS), and the Storage and Retrieval of Aerometric Data (SAROAD). AIRS is the national repository for information concerning airborne pollution in the United States. AFS is used to track emissions and compliance data from industrial plants. AFS data are utilized by states to prepare State Implementation Plans to comply with regulatory programs and by EPA as an input for the estimation of total national emissions. AFS is undergoing a major redesign to support facility operating permits required under Title V of the Clean Air Act.
NJ-NJEMS (New Jersey - New Jersey Environmental Management System). The Department of Environmental Protection (NJDEP) manages large databases of environmental information in this integrated system.
AIR MINOR

Click this hyperlink while viewing on your computer to access additional FINDS: detail in the EDR Site Report.

ECHO:
Envid: 1016674377
Registry ID: 110014547231
DFR URL: http://echo.epa.gov/detailed-facility-report?fid=110014547231
Name: SUNOCO SERVICE STATION #00069682
Address: 248 14TH ST
City,State,Zip: JERSEY CITY, NJ 07303

I58 **74 PALISADE AVENUE** **FINDS** **1014789944**
Target **74 PALISADE AVE** **N/A**
Property **JERSEY CITY, NJ 07305**

Site 1 of 2 in cluster I

Actual: **90 ft.**

FINDS:
Registry ID: 110040787958

Focus Map: **2**

Click Here:

Environmental Interest/Information System:
NJ-NJEMS (New Jersey - New Jersey Environmental Management System). The Department of Environmental Protection (NJDEP) manages large databases of environmental information in this integrated system.

Click this hyperlink while viewing on your computer to access additional FINDS: detail in the EDR Site Report.

I59 **74 PALISADE AVENUE** **NJ NJEMS** **S123372776**
Target **74 PALISADE AVE** **N/A**
Property **JERSEY CITY, NJ 07305**

Site 2 of 2 in cluster I

Actual: **90 ft.**
Focus Map: **2**

NJEMS:

Name:	74 PALISADE AVENUE
Address:	74 PALISADE AVE
City,State,Zip:	JERSEY CITY, NJ 07305
Site Id:	417801
Municipality:	JERSEY CITY
Municipality Name From Spatial Overlay:	JERSEY CITY
GNIS Civil Code For Municipality:	885264
Municipal Code (NJ-1040):	0906
X Coord:	616162
Y Coord:	691838
Coord System:	NJ STATE PLANE (NAD83) - USFEET
Coord Type:	Approx. Addr. Match
Coord Orign:	DEP-GIS
State Standard Numeric Code From Spatial Overlay:	0906
Unique Feature Number For Municipality From Spatial Overlay:	3401736000
Eleven Digit Hydrologic Unit Code From Spatial Overlay):	02030101170
Fourteen Digit Hydrologic Unit Code From Spatial Overlay:	02030101170010
Watershed Management Area Number From Spatial Overlay:	05
Watershed Management Area Name From Spatial Overlay:	Hackensack, Hudson, and Pascack
Water Region Code From Spatial Overlay:	1
Water Region Name From Spatial Overlay:	Northeast
Sub Watershed Name From Overlay:	Hudson River
Watershed Name From Spatial Overlay:	Hudson River

G60 **SUNOCO #80000316-0006-9351** **NJ HIST HWS** **1000328503**
Target **14TH ST & JERSEY AVE** **NJ LUST** **N/A**
Property **JERSEY CITY, NJ 07302** **NJ UST**

Site 11 of 12 in cluster G

Actual: **10 ft.**
Focus Map: **2**

HIST SHWS:

Case Status:	**Active**
Status Date:	9/28/1993
Case ID:	016405
Contact:	BSCM
Sub Section Label:	A: Sites with On-Site Sources of Contamination
Site Municipality:	0906
Remedial Level Code:	C2
Classification exception area dt:	Ongoing
Classification exception area dt:	2/3/1998
Deed Notice Status:	None
Deed Notice Date:	Not reported
Engineering Control Status:	None
Engineering Control Date:	Not reported
National Priorities List Status:	Not reported
National Priorities List Date:	Not reported
X Coordinate:	618283
Y Coordinate:	691891
Coordinate System:	NJ State Plane (NAD83) - USFEET

LUST:
Name: SUNOCO #006-9351

SUNOCO #80000316-0006-9351 (Continued) **1000328503**

Address: 14TH ST & JERSEY AVE
City,State,Zip: JERSEY CITY, NJ
Case ID: 016405
Activity Number: LSR110001

UST:
Facility ID: 016405

Contact:
Owner Name: KATHLEEN MCCANEY
Organization: Not reported
Contact Type(UST Reg): Class A Operator
Contact Address (UST Reg): 1815 GALLAGHER D
Contact Address 2 (UST Reg): Not reported
Conact City,St,Zip (UST Reg): PLYMOUTH MEETING, PA 19462

Owner Name: BYUNG KIM
Organization: Not reported
Contact Type(UST Reg): Class B Operator
Contact Address (UST Reg): 45 RIVER DR S
Contact Address 2 (UST Reg): Not reported
Conact City,St,Zip (UST Reg): Jersey City, NJ 07310

Owner Name: Sang Hee Yoo
Organization: GOLD COAST PETRO INC
Contact Type(UST Reg): Facility Operator
Contact Address (UST Reg): 14TH ST & JERSEY AVE
Contact Address 2 (UST Reg): Not reported
Conact City,St,Zip (UST Reg): Jersey City, NJ 07302

Owner Name: KATHLEEN MCCANEY
Organization: Sunoco Retail LLC
Contact Type(UST Reg): Property Owner
Contact Address (UST Reg): 1815 GALLAGHER RD
Contact Address 2 (UST Reg): Not reported
Conact City,St,Zip (UST Reg): PLYMOUTH MEETING, PA 19462

Owner Name: KATHLEEN MCCANEY
Organization: Sunoco Retail LLC
Contact Type(UST Reg): Tank Owner
Contact Address (UST Reg): 1815 GALLAGHER RD
Contact Address 2 (UST Reg): Not reported
Conact City,St,Zip (UST Reg): PLYMOUTH MEETING, PA 19462

Tanks:
Tank Id: TANK-1
Tank Number: 00E1
Tank Status: **In-use**
Tank Status Date: 11/29/1983
Install Date: 11/29/1983
Tank Contents: Unleaded Gasoline
Tank Size: 8000
Tank Compliance: Yes
Overfill: Yes
Compliance Monitoring?: Yes

SUNOCO #80000316-0006-9351 (Continued) **1000328503**

Overfill Protection:	Yes
Spill Containment:	Yes
Tank Wellhead Protection:	No
Tank/Pipe Construction Type:	Tank Fiberglass-reinforced plastic
Tank/Pipe Construction Type:	Pipe Fiberglass-reinforced plastic
Tank/Pipe Monitor:	Pipe Automatic line leak detector
Tank/Pipe Monitor:	Pipe Tightness Test
Tank/Pipe Monitor:	Tank In-tank(automatic)monitoring

Tank Id:	TANK-2
Tank Number:	00E2
Tank Status:	**In-use**
Tank Status Date:	11/29/1983
Install Date:	11/29/1983
Tank Contents:	Unleaded Gasoline
Tank Size:	8000
Tank Compliance:	Yes
Overfill:	Yes
Compliance Monitoring?:	Yes
Overfill Protection:	Yes
Spill Containment:	Yes
Tank Wellhead Protection:	No
Tank/Pipe Construction Type:	Pipe Fiberglass-reinforced plastic
Tank/Pipe Construction Type:	Tank Fiberglass-reinforced plastic
Tank/Pipe Monitor:	Pipe Automatic line leak detector
Tank/Pipe Monitor:	Pipe Tightness Test
Tank/Pipe Monitor:	Tank In-tank(automatic)monitoring

Tank Id:	TANK-3
Tank Number:	00E3
Tank Status:	**In-use**
Tank Status Date:	11/29/1983
Install Date:	11/29/1983
Tank Contents:	Unleaded Gasoline
Tank Size:	8000
Tank Compliance:	Yes
Overfill:	Yes
Compliance Monitoring?:	Yes
Overfill Protection:	Yes
Spill Containment:	Yes
Tank Wellhead Protection:	No
Tank/Pipe Construction Type:	Pipe Fiberglass-reinforced plastic
Tank/Pipe Construction Type:	Tank Fiberglass-reinforced plastic
Tank/Pipe Monitor:	Pipe Automatic line leak detector
Tank/Pipe Monitor:	Pipe Tightness Test
Tank/Pipe Monitor:	Tank In-tank(automatic)monitoring

Tank Id:	TANK-4
Tank Number:	00E5
Tank Status:	**Removed**
Tank Status Date:	03/30/1992
Install Date:	01/01/1987
Tank Contents:	Waste Oil
Tank Size:	550

SUNOCO #80000316-0006-9351 (Continued) **1000328503**

Tank Compliance:	No
Overfill:	No
Compliance Monitoring?:	No
Overfill Protection:	No
Spill Containment:	No
Tank Wellhead Protection:	Not reported
Tank/Pipe Construction Type:	Tank Bare steel
Tank/Pipe Construction Type:	Pipe Bare steel
Tank/Pipe Monitor:	Pipe None
Tank/Pipe Monitor:	Tank None

G61 **ROADWAY** **NJ SPILLS** **S102196765**
Target **14TH & JERSET ST** **N/A**
Property **JERSEY CITY, NJ**

Site 12 of 12 in cluster G

Actual: **10 ft.**
Focus Map: **2**

NJ SPILL:

Name:	ROADWAY
Address:	14TH & JERSET ST
City,State,Zip:	JERSEY CITY, NJ
Trenton Dispatch Log Number:	13780
Case Number:	93-8-14-0548-37
Notify Type:	Not reported
Date Received:	08/14/1993
Location:	Other
Other Location:	Not reported
Incident Date:	08/14/1993
Incident Time:	0528
A310 Letter:	No
Ref. Code:	101
COMU:	0906
CAS Number:	107211
Hazardous:	Not reported
Incident Location:	Not reported
Facility Type:	Commercial
Facility Phone:	Not reported
Substance(s):	ANTIFREEZE
Substance Type:	Liquid
Substance Identity:	Known
TCPA Chemical:	No
Hazrds Material:	Yes
Amnt Released:	2 GALS.
Release VE:	Estimate
Contained:	Yes
Release Type:	Terminated
Incident Desc:	Spill,MVA
Status at Spill:	MVA CAUSED SPILL. LOCAL F.D. HANDLED CLEANUP.
NJ Spill Date:	Not reported
NJ Spill Time:	Not reported
NJ Spill Name:	Not reported
NJ Spill Title:	Not reported
NJ Spill Phone:	Not reported
Other Date:	Not reported
Other Time:	Not reported
Other Name:	Not reported
Other Title:	Not reported
Other Phone:	Not reported

ROADWAY (Continued) **S102196765**

Injuries:	No
Public Exposure:	No
Road Closed:	Not reported
Facility Evacuation:	No
Receiving Water:	Not reported
Public Evacuation:	No
Police at Scene:	Yes
Firemen at Scene:	Yes
Contamination of:	Land
Nature of Incident:	Municipal
Wind Direction/Speed:	Not reported
Assistance Requested:	No
Memo. Of Understanding:	Not reported
Drill/trng Exercise:	Not reported
Operator:	JOEG
Contact Name:	Not reported
Caller Name:	REDACTED
Caller Title:	Not reported
Caller Address:	Not reported
Caller City,St,Zip:	Not reported
Caller Phone:	Not reported
Responsible Party:	UnKnown
Responsible Party Name:	Not reported
Responsible Party Contact:	Not reported
Responsible Party Title:	Not reported
Responsible Party Telphone:	Not reported
Responsible Party Street:	Not reported
Responsible Party Municipality:	Not reported
Responsible Party State:	Not reported
Responsible Party Zip:	Not reported
Responsible City,St,Zip:	Not reported
Responsible Party County:	Not reported
Local Municipality:	Not reported
Local Municipality Name:	Not reported
Local Municipality Title:	Not reported
Local Municipality Phone:	Not reported
Local Municipality Date:	Not reported
Local Municipality Time:	Not reported
Incident Name:	Not reported
Incident Referred To:	DRPSR
Incident Region:	BFO-SA
Incident Phone:	Faxed
Incident Date:	08/14/1993
Comments: Not reported	
Date A310 Letter Printed:	Not reported
Date Local Authority Was Notified:	Not reported
Date Update:	Not reported
Date Report Faxed to Local Authority:	Not reported
Local Authority Notification Date:	Not reported
Reporter Name:	Not reported
Reporter Type:	Not reported
Rep Received Date:	Not reported
Reporter Title:	Not reported
Reporter Orgzn:	Not reported
Reporter Address:	Not reported
Reporter City,St,Zip:	Not reported
Reporter County:	Not reported

ROADWAY (Continued) **S102196765**

Incident Type:	Not reported
Incident Status:	Not reported
Incident Source Category:	Not reported
Incident Source Name:	Not reported
Incident Source Address:	Not reported
Incident Source Address 2:	Not reported
Incident Source City,St,Zip:	Not reported
Incident Source County:	Not reported
DEP Requested:	Not reported
Confidential:	Not reported

J62 **NJ Release** **S116167154**
Target Property **234 COLES AVE** **N/A**
JERSEY CITY, NJ 07302

Site 1 of 11 in cluster J

Actual: **13 ft.**
Focus Map: 2

NJ Release:

Name:	Not reported
Address:	234 COLES AVE
City,State,Zip:	JERSEY CITY, NJ 07302
Facility Type:	Other
Facility Phone:	Not reported
Incident Date:	10/21/2013
Incident Time:	Not reported
Trenton Dispatch Log Number:	497078
Case Number:	13-10-21-1144-09
Date Received:	10/21/2013
Nature of Incident:	Not reported
Operator:	Not reported
Incident Type:	Sewage
Incident Location:	CORNER OF 13TH AVE
Location:	Not reported
Other Location:	Not reported
Contact Name:	Not reported
Caller Name:	Not reported
Caller Title:	Not reported
Caller Address:	Not reported
Caller City,St,Zip:	Not reported
Caller Telephone:	Not reported
Substance(s):	Not reported
Substance Type:	Not reported
Substance Identity:	Not reported
CAS Number:	Not reported
A310 Letter:	Not reported
TCPA Chemical:	Not reported
Hazrds Material:	Not reported
COMU:	Not reported
Ref. Code:	Not reported
Amt Released:	Not reported
Contained:	Not reported
Release Type:	Not reported
Release VE:	Not reported
Injuries:	No
Public Exposure:	No
Facility Evacuation:	No
Police at Scene:	No
Firemen at Scene:	No

(Continued) **S116167154**

Contamination of:	Not reported
Receiving Water:	Not reported
Status at Spill:	Not reported
NJ Spill Date:	Not reported
NJ Spill Time:	Not reported
NJ Spill Name:	Not reported
NJ Spill Title:	Not reported
NJ Spill Phone:	Not reported
Other Date:	Not reported
Other Time:	Not reported
Other Name:	Not reported
Other Title:	Not reported
Other Telephone:	Not reported
Public Evacuation:	No
Assistance Requested:	Not reported
Wind Direction/Speed:	Not reported
Local Municipality Notified:	Not reported
Local Municipality Name:	Not reported
Local Municipality Title:	Not reported
Local Municipality Telephone:	Not reported
Local Municipality Date:	Not reported
Local Municipality Time:	Not reported
Incident Description:	Not reported
Incident Name:	Not reported
Incident Referred To:	Not reported
Incident Region:	Not reported
Incident Telephone:	Not reported
Incident Date:	Not reported
Incident time:	Not reported
Incident ITM:	Not reported
Comments: Not reported	
Date A310 Letter Printed:	Not reported
Date Local Authority Was Notified:	Not reported
Date Updated:	Not reported
Date Report Faxed to Local Authority:	Not reported
Local Authority Notification Date:	Not reported
Rep Receive Date:	10/21/2013
Reporter Type:	Citizen Complaint
Reporter Name:	REDACTED
Reporter Title:	REDACTED
Reporter Org:	REDATED
Reporter Address:	Not reported
Reporter City,St,Zip:	Not reported
Reporter County:	Not reported
Incident Status:	Continuous
Incident Category Source:	Other
Incident Source Name:	SUSPECTED UNITED WATER
Incident Source Address:	Not reported
Incident Source Address 2:	Not reported
Incident Source City,St,Zip:	NJ
Incident Source County:	Not reported
DEP Requested:	Yes
Confidential:	Yes
Notify Type:	Not reported
Road Closed:	Not reported
Direction:	Not reported
Responsible Party:	Not reported

(Continued) **S116167154**

Responsible Party Name:	Not reported
Responsible Party Contact:	Not reported
Responsible Party Title:	Not reported
Responsible Party Phone:	Not reported
Responsible Party Street:	Not reported
Responsible Party County:	Not reported
Responsible Party City,St,Zip:	Not reported
Memo. Of Understanding:	Not reported
Drill/trng Exercise:	Not reported
Hazardous:	Not reported

K63 **NJ DEPT OF ENVIRONMENTAL PROTECTION** **FINDS** **1016634928**
Target **310 13TH ST** **ECHO** **N/A**
Property **JERSEY CITY, NJ 07310**

Site 1 of 4 in cluster K

Actual: **12 ft.**
Focus Map: **2**

FINDS:
Registry ID: 110004210087

Click Here:

Environmental Interest/Information System:
RCRAInfo is a national information system that supports the Resource Conservation and Recovery Act (RCRA) program through the tracking of events and activities related to facilities that generate, transport, and treat, store, or dispose of hazardous waste. RCRAInfo allows RCRA program staff to track the notification, permit, compliance, and corrective action activities required under RCRA.

Click this hyperlink while viewing on your computer to access additional FINDS: detail in the EDR Site Report.

ECHO:

Envid:	1016634928
Registry ID:	110004210087
DFR URL:	http://echo.epa.gov/detailed-facility-report?fid=110004210087
Name:	NJ DEPT OF ENVIRONMENTAL PROTECTION
Address:	310 13TH ST
City,State,Zip:	JERSEY CITY, NJ 07310

K64 **AREA OF** **NJ Release** **S112122183**
Target **310 13TH ST** **N/A**
Property **JERSEY CITY, NJ**

Site 2 of 4 in cluster K

Actual: **12 ft.**
Focus Map: **2**

NJ Release:

Name:	AREA OF
Address:	310 13TH ST
City,State,Zip:	JERSEY CITY, NJ
Facility Type:	Municipal
Facility Phone:	N/A
Incident Date:	08/09/1988
Incident Time:	1255
Trenton Dispatch Log Number:	6769
Case Number:	88-08-09-1257

AREA OF (Continued) **S112122183**

Date Received:	08/09/1988
Nature of Incident:	Citizen
Operator:	ROGER
Incident Type:	Not reported
Incident Location:	Not reported
Location:	Other
Other Location:	Not reported
Contact Name:	Not reported
Caller Name:	REDACTED
Caller Title:	Not reported
Caller Address:	Not reported
Caller City,St,Zip:	Not reported
Caller Telephone:	Not reported
Substance(s):	DRUMS
Substance Type:	Solid
Substance Identity:	Unknown
CAS Number:	Not reported
A310 Letter:	Not reported
TCPA Chemical:	No
Hazrds Material:	Unknown
COMU:	0906
Ref. Code:	001
Amt Released:	N/A UNK
Contained:	Yes
Release Type:	Terminated
Release VE:	Not reported
Injuries:	No
Public Exposure:	Yes
Facility Evacuation:	No
Police at Scene:	No
Firemen at Scene:	No
Contamination of:	Not reported
Receiving Water:	Not reported
Status at Spill:	Not reported
NJ Spill Date:	1988-08-09 00:00:00
NJ Spill Time:	Not reported
NJ Spill Name:	Not reported
NJ Spill Title:	NJSP OEM
NJ Spill Phone:	Not reported
Other Date:	Not reported
Other Time:	Not reported
Other Name:	Not reported
Other Title:	Not reported
Other Telephone:	Not reported
Public Evacuation:	No
Assistance Requested:	Yes
Wind Direction/Speed:	0
Local Municipality Notified:	Not reported
Local Municipality Name:	#382
Local Municipality Title:	JERSEY CITY
Local Municipality Telephone:	609-547-5477
Local Municipality Date:	08/09/1988
Local Municipality Time:	1313
Incident Description:	ILLEGAL DUMPING-ABANDONED
Incident Name:	M. LAVINE
Incident Referred To:	DEQ
Incident Region:	ER1

AREA OF (Continued) **S112122183**

Incident Telephone:	OFFICE
Incident Date:	08/09/1988
Incident time:	1302
Incident ITM:	T
Incident Name:	Not reported
Incident Referred To:	DEQ
Incident Region:	HQ1
Incident Telephone:	Not reported
Incident Date:	Not reported
Incident Time:	Not reported
Incident ITM:	Not reported
Comments: Not reported	
Date A310 Letter Printed:	Not reported
Date Local Authority Was Notified:	Not reported
Date Updated:	Not reported
Date Report Faxed to Local Authority:	Not reported
Local Authority Notification Date:	Not reported
Rep Receive Date:	Not reported
Reporter Type:	Not reported
Reporter Name:	Not reported
Reporter Title:	Not reported
Reporter Org:	Not reported
Reporter Address:	Not reported
Reporter City,St,Zip:	Not reported
Reporter County:	Not reported
Incident Status:	Not reported
Incident Category Source:	Not reported
Incident Source Name:	Not reported
Incident Source Address:	Not reported
Incident Source Address 2:	Not reported
Incident Source City,St,Zip:	Not reported
Incident Source County:	Not reported
DEP Requested:	Not reported
Confidential:	Not reported
Notify Type:	Not reported
Road Closed:	Not reported
Direction:	Not reported
Responsible Party:	Not reported
Responsible Party Name:	Not reported
Responsible Party Contact:	Not reported
Responsible Party Title:	Not reported
Responsible Party Phone:	Not reported
Responsible Party Street:	Not reported
Responsible Party County:	Not reported
Responsible Party City,St,Zip:	Not reported
Memo. Of Understanding:	Not reported
Drill/trng Exercise:	Not reported
Hazardous:	Not reported

K65 **NJ DEPT OF ENVIRONMENTAL PROTECTION** **RCRA NonGen / NLR** **1000187399**
Target **310 13TH ST** **NJD986570265**
Property **JERSEY CITY, NJ 07310**

Site 3 of 4 in cluster K

Actual: **12 ft.**

Focus Map: **2**

RCRA NonGen / NLR:

Date Form Received by Agency:	2007-01-01 00:00:00.0
Handler Name:	NJ DEPT OF ENVIRONMENTAL PROTECTION
Handler Address:	310 13TH ST
Handler City,State,Zip:	JERSEY CITY, NJ 07310-1002
EPA ID:	NJD986570265
Contact Name:	Not reported
Contact Address:	BABCOCK PL
Contact City,State,Zip:	WEST ORANGE, NJ 07052
Contact Telephone:	Not reported
Contact Fax:	Not reported
Contact Email:	Not reported
Contact Title:	Not reported
EPA Region:	02
Land Type:	Not reported
Federal Waste Generator Description:	Not a generator, verified
Non-Notifier:	Not reported
Biennial Report Cycle:	Not reported
Accessibility:	Not reported
Active Site Indicator:	Not reported
State District Owner:	NJ
State District:	NORTHERN
Mailing Address:	BABCOCK PL
Mailing City,State,Zip:	WEST ORANGE, NJ 07052
Owner Name:	STATE OF NEW JERSEY
Owner Type:	State
Operator Name:	STATE OF NEW JERSEY
Operator Type:	State
Short-Term Generator Activity:	No
Importer Activity:	No
Mixed Waste Generator:	No
Transporter Activity:	No
Transfer Facility Activity:	No
Recycler Activity with Storage:	No
Small Quantity On-Site Burner Exemption:	No
Smelting Melting and Refining Furnace Exemption:	No
Underground Injection Control:	No
Off-Site Waste Receipt:	No
Universal Waste Indicator:	No
Universal Waste Destination Facility:	No
Federal Universal Waste:	No
Active Site Fed-Reg Treatment Storage and Disposal Facility:	Not reported
Active Site Converter Treatment storage and Disposal Facility:	Not reported
Active Site State-Reg Treatment Storage and Disposal Facility:	Not reported
Active Site State-Reg Handler:	---
Federal Facility Indicator:	Not reported
Hazardous Secondary Material Indicator:	NN
Sub-Part K Indicator:	Not reported
Commercial TSD Indicator:	No
Treatment Storage and Disposal Type:	Not reported
2018 GPRA Permit Baseline:	Not on the Baseline
2018 GPRA Renewals Baseline:	Not on the Baseline
Permit Renewals Workload Universe:	Not reported

NJ DEPT OF ENVIRONMENTAL PROTECTION (Continued) **1000187399**

Permit Workload Universe:	Not reported
Permit Progress Universe:	Not reported
Post-Closure Workload Universe:	Not reported
Closure Workload Universe:	Not reported
202 GPRA Corrective Action Baseline:	No
Corrective Action Workload Universe:	No
Subject to Corrective Action Universe:	No
Non-TSDFs Where RCRA CA has Been Imposed Universe:	No
TSDFs Potentially Subject to CA Under 3004 (u)/(v) Universe:	No
TSDFs Only Subject to CA under Discretionary Auth Universe:	No
Corrective Action Priority Ranking:	No NCAPS ranking
Environmental Control Indicator:	No
Institutional Control Indicator:	No
Human Exposure Controls Indicator:	N/A
Groundwater Controls Indicator:	N/A
Operating TSDF Universe:	Not reported
Full Enforcement Universe:	Not reported
Significant Non-Complier Universe:	No
Unaddressed Significant Non-Complier Universe:	No
Addressed Significant Non-Complier Universe:	No
Significant Non-Complier With a Compliance Schedule Universe:	No
Financial Assurance Required:	Not reported
Handler Date of Last Change:	2008-06-26 00:00:00.0
Recognized Trader-Importer:	No
Recognized Trader-Exporter:	No
Importer of Spent Lead Acid Batteries:	No
Exporter of Spent Lead Acid Batteries:	No
Recycler Activity Without Storage:	Not reported
Manifest Broker:	Not reported
Sub-Part P Indicator:	Not reported

Hazardous Waste Summary:

Waste Code:	D001
Waste Description:	IGNITABLE WASTE

Waste Code:	F003
Waste Description:	THE FOLLOWING SPENT NONHALOGENATED SOLVENTS: XYLENE, ACETONE, ETHYL ACETATE, ETHYL BENZENE, ETHYL ETHER, METHYL ISOBUTYL KETONE, N-BUTYL ALCOHOL, CYCLOHEXANONE, AND METHANOL; ALL SPENT SOLVENT MIXTURES/BLENDS CONTAINING, BEFORE USE, ONLY THE ABOVE SPENT NONHALOGENATED SOLVENTS; AND ALL SPENT SOLVENT MIXTURES/BLENDS CONTAINING, BEFORE USE, ONE OR MORE OF THE ABOVE NONHALOGENATED SOLVENTS, AND A TOTAL OF TEN PERCENT OR MORE (BY VOLUME) OF ONE OR MORE OF THOSE SOLVENTS LISTED IN F001, F002, F004, AND F005; AND STILL BOTTOMS FROM THE RECOVERY OF THESE SPENT SOLVENTS AND SPENT SOLVENT MIXTURES.

Handler - Owner Operator:

Owner/Operator Indicator:	Owner
Owner/Operator Name:	STATE OF NEW JERSEY
Legal Status:	State
Date Became Current:	Not reported
Date Ended Current:	Not reported
Owner/Operator Address:	NOT REQUIRED
Owner/Operator City,State,Zip:	NOT REQUIRED, WY 99999

NJ DEPT OF ENVIRONMENTAL PROTECTION (Continued) **1000187399**

Owner/Operator Telephone: 212-555-1212
Owner/Operator Telephone Ext: Not reported
Owner/Operator Fax: Not reported
Owner/Operator Email: Not reported

Owner/Operator Indicator: Operator
Owner/Operator Name: STATE OF NEW JERSEY
Legal Status: State
Date Became Current: Not reported
Date Ended Current: Not reported
Owner/Operator Address: NOT REQUIRED
Owner/Operator City,State,Zip: NOT REQUIRED, WY 99999
Owner/Operator Telephone: 212-555-1212
Owner/Operator Telephone Ext: Not reported
Owner/Operator Fax: Not reported
Owner/Operator Email: Not reported

Owner/Operator Indicator: Owner
Owner/Operator Name: STATE OF NEW JERSEY
Legal Status: State
Date Became Current: Not reported
Date Ended Current: Not reported
Owner/Operator Address: NOT REQUIRED
Owner/Operator City,State,Zip: NOT REQUIRED, WY 99999
Owner/Operator Telephone: 212-555-1212
Owner/Operator Telephone Ext: Not reported
Owner/Operator Fax: Not reported
Owner/Operator Email: Not reported

Historic Generators:
Receive Date: 2006-01-01 00:00:00.0
Handler Name: NJ DEPT OF ENVIRONMENTAL PROTECTION
Federal Waste Generator Description: Not a generator, verified
State District Owner: NJ
Large Quantity Handler of Universal Waste: No
Recognized Trader Importer: No
Recognized Trader Exporter: No
Spent Lead Acid Battery Importer: No
Spent Lead Acid Battery Exporter: No
Current Record: No
Non Storage Recycler Activity: Not reported
Electronic Manifest Broker: Not reported

Receive Date: 2007-01-01 00:00:00.0
Handler Name: NJ DEPT OF ENVIRONMENTAL PROTECTION
Federal Waste Generator Description: Not a generator, verified
State District Owner: NJ
Large Quantity Handler of Universal Waste: No
Recognized Trader Importer: No
Recognized Trader Exporter: No
Spent Lead Acid Battery Importer: No
Spent Lead Acid Battery Exporter: No
Current Record: Yes
Non Storage Recycler Activity: Not reported
Electronic Manifest Broker: Not reported

Receive Date: 1988-11-14 00:00:00.0

NJ DEPT OF ENVIRONMENTAL PROTECTION (Continued) **1000187399**

Handler Name: NJ DEPT OF ENVIRONMENTAL PROTECTION
Federal Waste Generator Description: Large Quantity Generator
State District Owner: NJ
Large Quantity Handler of Universal Waste: No
Recognized Trader Importer: No
Recognized Trader Exporter: No
Spent Lead Acid Battery Importer: No
Spent Lead Acid Battery Exporter: No
Current Record: No
Non Storage Recycler Activity: Not reported
Electronic Manifest Broker: Not reported

List of NAICS Codes and Descriptions:
NAICS Codes: No NAICS Codes Found

Facility Has Received Notices of Violations:
Violations: No Violations Found

Evaluation Action Summary:
Evaluations: No Evaluations Found

L66 **JCHA HUDSON GARDENS** **FINDS** **1024606786**
Target **35 PALISADE AVE** **N/A**
Property **JERSEY CITY, NJ 07306**

Site 1 of 4 in cluster L

Actual: **87 ft.**
Focus Map: **2**

FINDS:
Registry ID: 110070394813

Click Here:

Environmental Interest/Information System:
NJ-NJEMS (New Jersey - New Jersey Environmental Management System). The Department of Environmental Protection (NJDEP) manages large databases of environmental information in this integrated system.

Click this hyperlink while viewing on your computer to access additional FINDS: detail in the EDR Site Report.

L67 **JCHA HUDSON GARDENS** **NJ NJEMS** **S123397526**
Target **35 PALISADE AVE** **N/A**
Property **JERSEY CITY, NJ 07306**

Site 2 of 4 in cluster L

Actual: **87 ft.**
Focus Map: **2**

NJEMS:
Name: JCHA HUDSON GARDENS
Address: 35 PALISADE AVE
City,State,Zip: JERSEY CITY, NJ 07306
Site Id: 624195
Municipality: JERSEY CITY
Municipality Name From Spatial Overlay: JERSEY CITY
GNIS Civil Code For Municipality: 885264
Municipal Code (NJ-1040): 0906

JCHA HUDSON GARDENS (Continued) **S123397526**

X Coord:	615566
Y Coord:	691545
Coord System:	NJ STATE PLANE (NAD83) - USFEET
Coord Type:	Digital Image
Coord Orign:	Other/Unknown
State Standard Numeric Code From Spatial Overlay:	0906
Unique Feature Number For Municipality From Spatial Overlay:	3401736000
Eleven Digit Hydrologic Unit Code From Spatial Overlay):	02030101170
Fourteen Digit Hydrologic Unit Code From Spatial Overlay:	02030101170010
Watershed Management Area Number From Spatial Overlay:	05
Watershed Management Area Name From Spatial Overlay:	Hackensack, Hudson, and Pascack
Water Region Code From Spatial Overlay:	1
Water Region Name From Spatial Overlay:	Northeast
Sub Watershed Name From Overlay:	Hudson River
Watershed Name From Spatial Overlay:	Hudson River

L68 **JCHA - HUDSON GARDENS** **NJ SHWS** **S125905738**
Target Property **35 PALISADE AVE** **N/A**
JERSEY CITY, NJ

Site 3 of 4 in cluster L

Actual: **87 ft.**
Focus Map: **2**

SHWS:

Name:	JCHA - HUDSON GARDENS
Address:	35 PALISADE AVE
City,State,Zip:	JERSEY CITY, NJ
Site ID:	624195
Status:	Active
Home Owner:	Not reported
PI Number:	794344

Detail As Of April 2012:

X Coord Site:	Not reported
X Coord PI:	Not reported
Y Coord Site:	Not reported
Y Coord PI:	Not reported

J69 **NJ Release** **S107085160**
Target Property **233 COLE ST** **N/A**
JERSEY CITY, NJ

Site 2 of 11 in cluster J

Actual: **14 ft.**
Focus Map: **2**

NJ Release:

Name:	Not reported
Address:	233 COLE ST
City,State,Zip:	JERSEY CITY, NJ
Facility Type:	Other
Facility Phone:	Not reported
Incident Date:	09/22/2004
Incident Time:	Not reported
Trenton Dispatch Log Number:	114682
Case Number:	04-09-22-2357-34
Date Received:	09/22/2004
Nature of Incident:	Not reported
Operator:	Not reported
Incident Type:	Other

(Continued) **S107085160**

Incident Location:	UNITED WATER JERSEY CITY
Location:	Not reported
Other Location:	Not reported
Contact Name:	Not reported
Caller Name:	Not reported
Caller Title:	Not reported
Caller Address:	Not reported
Caller City,St,Zip:	Not reported
Caller Telephone:	Not reported
Substance(s):	Not reported
Substance Type:	Not reported
Substance Identity:	Not reported
CAS Number:	Not reported
A310 Letter:	Not reported
TCPA Chemical:	Not reported
Hazrds Material:	Not reported
COMU:	Not reported
Ref. Code:	Not reported
Amt Released:	Not reported
Contained:	Not reported
Release Type:	Not reported
Release VE:	Not reported
Injuries:	No
Public Exposure:	No
Facility Evacuation:	No
Police at Scene:	No
Firemen at Scene:	No
Contamination of:	Not reported
Receiving Water:	Not reported
Status at Spill:	Not reported
NJ Spill Date:	Not reported
NJ Spill Time:	Not reported
NJ Spill Name:	Not reported
NJ Spill Title:	Not reported
NJ Spill Phone:	Not reported
Other Date:	Not reported
Other Time:	Not reported
Other Name:	Not reported
Other Title:	Not reported
Other Telephone:	Not reported
Public Evacuation:	No
Assistance Requested:	Not reported
Wind Direction/Speed:	Not reported
Local Municipality Notified:	Not reported
Local Municipality Name:	Not reported
Local Municipality Title:	Not reported
Local Municipality Telephone:	Not reported
Local Municipality Date:	Not reported
Local Municipality Time:	Not reported
Incident Description:	Not reported
Incident Name:	Not reported
Incident Referred To:	Not reported
Incident Region:	Not reported
Incident Telephone:	Not reported
Incident Date:	Not reported
Incident time:	Not reported
Incident ITM:	Not reported

(Continued) **S107085160**

Comments:	Not reported
Date A310 Letter Printed:	Not reported
Date Local Authority Was Notified:	Not reported
Date Updated:	Not reported
Date Report Faxed to Local Authority:	Not reported
Local Authority Notification Date:	Not reported
Rep Receive Date:	09/22/2004
Reporter Type:	Facility Rep.
Reporter Name:	REDACTED
Reporter Title:	REDACTED
Reporter Org:	REDATED
Reporter Address:	Not reported
Reporter City,St,Zip:	Not reported
Reporter County:	Not reported
Incident Status:	Continuous
Incident Category Source:	Other
Incident Source Name:	UNKNOWN
Incident Source Address:	Not reported
Incident Source Address 2:	Not reported
Incident Source City,St,Zip:	Not reported
Incident Source County:	Not reported
DEP Requested:	No
Confidential:	Not reported
Notify Type:	Not reported
Road Closed:	No
Direction:	Not reported
Responsible Party:	Not reported
Responsible Party Name:	Not reported
Responsible Party Contact:	Not reported
Responsible Party Title:	Not reported
Responsible Party Phone:	Not reported
Responsible Party Street:	Not reported
Responsible Party County:	Not reported
Responsible Party City,St,Zip:	Not reported
Memo. Of Understanding:	Not reported
Drill/trng Exercise:	Not reported
Hazardous:	Not reported

J70 **MOSELLO REALTY CORP** **FINDS** **1010153429**
Target **233 COLES ST** **N/A**
Property **JERSEY CITY, NJ 07310**

Site 3 of 11 in cluster J

Actual:
14 ft.

FINDS:
Registry ID: 110029586133

Focus Map:
2

Click Here:

Environmental Interest/Information System:
NJ-NJEMS (New Jersey - New Jersey Environmental Management System). The Department of Environmental Protection (NJDEP) manages large databases of environmental information in this integrated system.

Click this hyperlink while viewing on your computer to access additional FINDS: detail in the EDR Site Report.

J71 **MOSELLO REALTY CORP** **NJ NJEMS** **S113580996**
Target Property **233 COLES ST** **NJ SPILLS** **N/A**
JERSEY CITY, NJ 07310

Site 4 of 11 in cluster J

Actual: **14 ft.**

Focus Map: **2**

NJEMS:

Name:	MOSELLO REALTY CORP
Address:	233 COLES ST
City,State,Zip:	JERSEY CITY, NJ 07310
Site Id:	342924
Municipality:	JERSEY CITY
Municipality Name From Spatial Overlay:	JERSEY CITY
GNIS Civil Code For Municipality:	885264
Municipal Code (NJ-1040):	0906
X Coord:	617773
Y Coord:	691241
Coord System:	NJ STATE PLANE (NAD83) - USFEET
Coord Type:	Approx. Addr. Match
Coord Orign:	DEP-GIS
State Standard Numeric Code From Spatial Overlay:	0906
Unique Feature Number For Municipality From Spatial Overlay:	3401736000
Eleven Digit Hydrologic Unit Code From Spatial Overlay):	02030101170
Fourteen Digit Hydrologic Unit Code From Spatial Overlay:	02030101170010
Watershed Management Area Number From Spatial Overlay:	05
Watershed Management Area Name From Spatial Overlay:	Hackensack, Hudson, and Pascack
Water Region Code From Spatial Overlay:	1
Water Region Name From Spatial Overlay:	Northeast
Sub Watershed Name From Overlay:	Hudson River
Watershed Name From Spatial Overlay:	Hudson River

NJ SPILL:

Name:	Not reported
Address:	233 COLES ST
City,State,Zip:	JERSEY CITY, NJ 07302
Trenton Dispatch Log Number:	695659
Case Number:	18-11-05-1256-28
Notify Type:	Not reported
Date Received:	11/05/2018
Location:	Not reported
Other Location:	Not reported
Incident Date:	11/05/2018
Incident Time:	Not reported
A310 Letter:	Not reported
Ref. Code:	Not reported
COMU:	Not reported
CAS Number:	Not reported
Hazardous:	Not reported
Incident Location:	SUEZ WATER YARD
Facility Type:	Other
Facility Phone:	Not reported
Substance(s):	Not reported
Substance Type:	Not reported
Substance Identity:	Not reported
TCPA Chemical:	Not reported
Hazrds Material:	Not reported
Amnt Released:	Not reported
Release VE:	Not reported
Contained:	Not reported

MOSELLO REALTY CORP (Continued) **S113580996**

Release Type:	Not reported
Incident Desc:	Not reported
Status at Spill:	Not reported
NJ Spill Date:	Not reported
NJ Spill Time:	Not reported
NJ Spill Name:	Not reported
NJ Spill Title:	Not reported
NJ Spill Phone:	Not reported
Other Date:	Not reported
Other Time:	Not reported
Other Name:	Not reported
Other Title:	Not reported
Other Phone:	Not reported
Injuries:	No
Public Exposure:	No
Road Closed:	Not reported
Facility Evacuation:	No
Receiving Water:	Not reported
Public Evacuation:	No
Police at Scene:	No
Firemen at Scene:	No
Contamination of:	Not reported
Nature of Incident:	Not reported
Wind Direction/Speed:	Not reported
Assistance Requested:	Not reported
Memo. Of Understanding:	Not reported
Drill/trng Exercise:	Not reported
Operator:	Not reported
Contact Name:	CHARLES GRAFFEO
Caller Name:	Not reported
Caller Title:	Not reported
Caller Address:	Not reported
Caller City,St,Zip:	Not reported
Caller Phone:	Not reported
Responsible Party:	Not reported
Responsible Party Name:	Not reported
Responsible Party Contact:	Not reported
Responsible Party Title:	Not reported
Responsible Party Telphone:	Not reported
Responsible Party Street:	Not reported
Responsible Party Municipality:	Not reported
Responsible Party State:	Not reported
Responsible Party Zip:	Not reported
Responsible City,St,Zip:	Not reported
Responsible Party County:	Not reported
Local Municipality:	Not reported
Local Municipality Name:	Not reported
Local Municipality Title:	Not reported
Local Municipality Phone:	Not reported
Local Municipality Date:	Not reported
Local Municipality Time:	Not reported
Incident Name:	Not reported
Incident Referred To:	Not reported
Incident Region:	Not reported
Incident Phone:	Not reported
Incident Date:	Not reported

Comments: Not reported

MOSELLO REALTY CORP (Continued) **S113580996**

Date A310 Letter Printed:	Not reported
Date Local Authority Was Notified:	Not reported
Date Update:	Not reported
Date Report Faxed to Local Authority:	Not reported
Local Authority Notification Date:	Not reported
Reporter Name:	REDACTED
Reporter Type:	Other
Rep Received Date:	11/05/2018
Reporter Title:	REDACTED
Reporter Orgzn:	REDATED
Reporter Address:	Not reported
Reporter City,St,Zip:	Not reported
Reporter County:	Not reported
Incident Type:	Spill
Incident Status:	Terminated
Incident Source Category:	Facility
Incident Source Name:	SUEZ WATER
Incident Source Address:	233 COLES ST
Incident Source Address 2:	Not reported
Incident Source City,St,Zip:	Jersey City, NJ
Incident Source County:	Hudson
DEP Requested:	No
Confidential:	Not reported
Name:	Not reported
Address:	233 COLES STREET
City,State,Zip:	JERSEY CITY, NJ 07302
Trenton Dispatch Log Number:	696340
Case Number:	18-11-13-1042-30
Notify Type:	Not reported
Date Received:	11/13/2018
Location:	Not reported
Other Location:	Not reported
Incident Date:	11/13/2018
Incident Time:	Not reported
A310 Letter:	Not reported
Ref. Code:	Not reported
COMU:	Not reported
CAS Number:	Not reported
Hazardous:	Not reported
Incident Location:	SUEZ WATER - JERSEY CITY
Facility Type:	Industrial
Facility Phone:	Not reported
Substance(s):	Not reported
Substance Type:	Not reported
Substance Identity:	Not reported
TCPA Chemical:	Not reported
Hazrds Material:	Not reported
Amnt Released:	Not reported
Release VE:	Not reported
Contained:	Not reported
Release Type:	Not reported
Incident Desc:	Not reported
Status at Spill:	Not reported
NJ Spill Date:	Not reported
NJ Spill Time:	Not reported
NJ Spill Name:	Not reported

MOSELLO REALTY CORP (Continued) **S113580996**

NJ Spill Title:	Not reported
NJ Spill Phone:	Not reported
Other Date:	Not reported
Other Time:	Not reported
Other Name:	Not reported
Other Title:	Not reported
Other Phone:	Not reported
Injuries:	No
Public Exposure:	No
Road Closed:	Not reported
Facility Evacuation:	No
Receiving Water:	Not reported
Public Evacuation:	No
Police at Scene:	No
Firemen at Scene:	No
Contamination of:	Not reported
Nature of Incident:	Not reported
Wind Direction/Speed:	Not reported
Assistance Requested:	Not reported
Memo. Of Understanding:	Not reported
Drill/trng Exercise:	Not reported
Operator:	Not reported
Contact Name:	CHARLES GRAFFEO
Caller Name:	Not reported
Caller Title:	Not reported
Caller Address:	Not reported
Caller City,St,Zip:	Not reported
Caller Phone:	Not reported
Responsible Party:	Not reported
Responsible Party Name:	Not reported
Responsible Party Contact:	Not reported
Responsible Party Title:	Not reported
Responsible Party Telphone:	Not reported
Responsible Party Street:	Not reported
Responsible Party Municipality:	Not reported
Responsible Party State:	Not reported
Responsible Party Zip:	Not reported
Responsible City,St,Zip:	Not reported
Responsible Party County:	Not reported
Local Municipality:	Not reported
Local Municipality Name:	Not reported
Local Municipality Title:	Not reported
Local Municipality Phone:	Not reported
Local Municipality Date:	Not reported
Local Municipality Time:	Not reported
Incident Name:	Not reported
Incident Referred To:	Not reported
Incident Region:	Not reported
Incident Phone:	Not reported
Incident Date:	Not reported
Comments: Not reported	
Date A310 Letter Printed:	Not reported
Date Local Authority Was Notified:	Not reported
Date Update:	Not reported
Date Report Faxed to Local Authority:	Not reported
Local Authority Notification Date:	Not reported
Reporter Name:	REDACTED

MOSELLO REALTY CORP (Continued) **S113580996**

Reporter Type:	Other
Rep Received Date:	11/13/2018
Reporter Title:	REDACTED
Reporter Orgzn:	REDATED
Reporter Address:	Not reported
Reporter City,St,Zip:	Not reported
Reporter County:	Not reported
Incident Type:	Spill
Incident Status:	Terminated
Incident Source Category:	Other
Incident Source Name:	SUEZ WATER - JERSEY CITY
Incident Source Address:	233 COLES STREET
Incident Source Address 2:	Not reported
Incident Source City,St,Zip:	Jersey City, NJ 07310
Incident Source County:	Hudson
DEP Requested:	No
Confidential:	Not reported

J72 **NJ SPILLS** **S118703127**
Target Property **233 COLES ST**
JERSEY CITY, NJ 07302 **N/A**

Site 5 of 11 in cluster J

Actual: **14 ft.**

Focus Map: 2

NJ SPILL:

Name:	Not reported
Address:	233 COLES ST
City,State,Zip:	JERSEY CITY, NJ 07302
Trenton Dispatch Log Number:	590383
Case Number:	16-02-24-1156-58
Notify Type:	Not reported
Date Received:	02/24/2016
Location:	Not reported
Other Location:	Not reported
Incident Date:	02/24/2016
Incident Time:	Not reported
A310 Letter:	Not reported
Ref. Code:	Not reported
COMU:	Not reported
CAS Number:	Not reported
Hazardous:	Not reported
Incident Location:	SEUZ CONSTRUCTION YARD
Facility Type:	Industrial
Facility Phone:	Not reported
Substance(s):	Not reported
Substance Type:	Not reported
Substance Identity:	Not reported
TCPA Chemical:	Not reported
Hazrds Material:	Not reported
Amnt Released:	Not reported
Release VE:	Not reported
Contained:	Not reported
Release Type:	Not reported
Incident Desc:	Not reported
Status at Spill:	Not reported
NJ Spill Date:	Not reported
NJ Spill Time:	Not reported
NJ Spill Name:	Not reported

(Continued) **S118703127**

NJ Spill Title:	Not reported
NJ Spill Phone:	Not reported
Other Date:	Not reported
Other Time:	Not reported
Other Name:	Not reported
Other Title:	Not reported
Other Phone:	Not reported
Injuries:	No
Public Exposure:	No
Road Closed:	Not reported
Facility Evacuation:	No
Receiving Water:	Not reported
Public Evacuation:	No
Police at Scene:	No
Firemen at Scene:	No
Contamination of:	Not reported
Nature of Incident:	Not reported
Wind Direction/Speed:	Not reported
Assistance Requested:	Not reported
Memo. Of Understanding:	Not reported
Drill/trng Exercise:	Not reported
Operator:	Not reported
Contact Name:	ED COLLIS
Caller Name:	Not reported
Caller Title:	Not reported
Caller Address:	Not reported
Caller City,St,Zip:	Not reported
Caller Phone:	Not reported
Responsible Party:	Not reported
Responsible Party Name:	Not reported
Responsible Party Contact:	Not reported
Responsible Party Title:	Not reported
Responsible Party Telphone:	Not reported
Responsible Party Street:	Not reported
Responsible Party Municipality:	Not reported
Responsible Party State:	Not reported
Responsible Party Zip:	Not reported
Responsible City,St,Zip:	Not reported
Responsible Party County:	Not reported
Local Municipality:	Not reported
Local Municipality Name:	Not reported
Local Municipality Title:	Not reported
Local Municipality Phone:	Not reported
Local Municipality Date:	Not reported
Local Municipality Time:	Not reported
Incident Name:	Not reported
Incident Referred To:	Not reported
Incident Region:	Not reported
Incident Phone:	Not reported
Incident Date:	Not reported
Comments: Not reported	
Date A310 Letter Printed:	Not reported
Date Local Authority Was Notified:	Not reported
Date Update:	Not reported
Date Report Faxed to Local Authority:	Not reported
Local Authority Notification Date:	Not reported
Reporter Name:	REDACTED

(Continued) **S118703127**

Reporter Type:	Other
Rep Received Date:	02/24/2016
Reporter Title:	REDACTED
Reporter Orgzn:	REDATED
Reporter Address:	Not reported
Reporter City,St,Zip:	Not reported
Reporter County:	Not reported
Incident Type:	Spill
Incident Status:	Terminated
Incident Source Category:	Other
Incident Source Name:	SEUZ
Incident Source Address:	233 COLES ST
Incident Source Address 2:	Not reported
Incident Source City,St,Zip:	Jersey City, NJ
Incident Source County:	Hudson
DEP Requested:	No
Confidential:	Not reported

J73 **NJ SPILLS** **S117822923**
Target Property **233 COLES ST** **N/A**
JERSEY CITY, NJ 07302

Site 6 of 11 in cluster J

Actual: **14 ft.**

Focus Map: 2

NJ SPILL:

Name:	Not reported
Address:	233 COLES ST
City,State,Zip:	JERSEY CITY, NJ 07302
Trenton Dispatch Log Number:	540669
Case Number:	14-11-20-1227-00
Notify Type:	Not reported
Date Received:	11/20/2014
Location:	Not reported
Other Location:	Not reported
Incident Date:	11/20/2014
Incident Time:	Not reported
A310 Letter:	Not reported
Ref. Code:	Not reported
COMU:	Not reported
CAS Number:	Not reported
Hazardous:	Not reported
Incident Location:	UNITED WATER
Facility Type:	Commercial
Facility Phone:	Not reported
Substance(s):	Not reported
Substance Type:	Not reported
Substance Identity:	Not reported
TCPA Chemical:	Not reported
Hazrds Material:	Not reported
Amnt Released:	Not reported
Release VE:	Not reported
Contained:	Not reported
Release Type:	Not reported
Incident Desc:	Not reported
Status at Spill:	Not reported
NJ Spill Date:	Not reported
NJ Spill Time:	Not reported
NJ Spill Name:	Not reported

(Continued) **S117822923**

NJ Spill Title:	Not reported
NJ Spill Phone:	Not reported
Other Date:	Not reported
Other Time:	Not reported
Other Name:	Not reported
Other Title:	Not reported
Other Phone:	Not reported
Injuries:	No
Public Exposure:	No
Road Closed:	Not reported
Facility Evacuation:	No
Receiving Water:	Not reported
Public Evacuation:	No
Police at Scene:	No
Firemen at Scene:	No
Contamination of:	Not reported
Nature of Incident:	Not reported
Wind Direction/Speed:	Not reported
Assistance Requested:	Not reported
Memo. Of Understanding:	Not reported
Drill/trng Exercise:	Not reported
Operator:	Not reported
Contact Name:	ED COLLIS
Caller Name:	Not reported
Caller Title:	Not reported
Caller Address:	Not reported
Caller City,St,Zip:	Not reported
Caller Phone:	Not reported
Responsible Party:	Not reported
Responsible Party Name:	Not reported
Responsible Party Contact:	Not reported
Responsible Party Title:	Not reported
Responsible Party Telphone:	Not reported
Responsible Party Street:	Not reported
Responsible Party Municipality:	Not reported
Responsible Party State:	Not reported
Responsible Party Zip:	Not reported
Responsible City,St,Zip:	Not reported
Responsible Party County:	Not reported
Local Municipality:	Not reported
Local Municipality Name:	Not reported
Local Municipality Title:	Not reported
Local Municipality Phone:	Not reported
Local Municipality Date:	Not reported
Local Municipality Time:	Not reported
Incident Name:	Not reported
Incident Referred To:	Not reported
Incident Region:	Not reported
Incident Phone:	Not reported
Incident Date:	Not reported
Comments: Not reported	
Date A310 Letter Printed:	Not reported
Date Local Authority Was Notified:	Not reported
Date Update:	Not reported
Date Report Faxed to Local Authority:	Not reported
Local Authority Notification Date:	Not reported
Reporter Name:	REDACTED

(Continued) **S117822923**

Reporter Type:	Facility Rep.
Rep Received Date:	11/20/2014
Reporter Title:	REDACTED
Reporter Orgzn:	REDATED
Reporter Address:	Not reported
Reporter City,St,Zip:	Not reported
Reporter County:	Not reported
Incident Type:	Spill
Incident Status:	Terminated
Incident Source Category:	Other
Incident Source Name:	UNITED WATER
Incident Source Address:	233 COLES ST
Incident Source Address 2:	Not reported
Incident Source City,St,Zip:	Jersey City, NJ 07310
Incident Source County:	Hudson
DEP Requested:	No
Confidential:	Not reported

L74 **ABANDONED FIRE HOUSE/GENA PARK** **NJ UST** **U004198245**
Target **52 PALISADES AVE** **N/A**
Property **JERSEY CITY, NJ 07302**

Site 4 of 4 in cluster L

Actual:
86 ft.

Focus Map:
2

UST:

Facility ID:	564544

Contact:

Owner Name:	LUIS YOUNG
Organization:	EASTRIDGE CAPITAL LLC
Contact Type(UST Reg):	Facility Operator
Contact Address (UST Reg):	52 PALISADES AVE
Contact Address 2 (UST Reg):	Not reported
Conact City,St,Zip (UST Reg):	Jersey City, NJ 07302

Owner Name:	LUIS YOUNG
Organization:	EASTRIDGE CAPITAL LLC
Contact Type(UST Reg):	Tank Owner
Contact Address (UST Reg):	52 PALISADES AVE
Contact Address 2 (UST Reg):	Not reported
Conact City,St,Zip (UST Reg):	Jersey City, NJ 07302

Tanks:

Tank Id:	TANK-1
Tank Number:	1
Tank Status:	**Removed**
Tank Status Date:	09/28/2011
Install Date:	01/01/1944
Tank Contents:	Other
Tank Size:	475
Tank Compliance:	No
Overfill:	Not reported
Compliance Monitoring?:	No
Overfill Protection:	Not reported
Spill Containment:	Not reported
Tank Wellhead Protection:	Not reported

ABANDONED FIRE HOUSE/GENA PARK (Continued) **U004198245**

Tank/Pipe Construction Type: Pipe Bare steel
Tank/Pipe Construction Type: Tank Bare steel
Tank/Pipe Monitor: Pipe None
Tank/Pipe Monitor: Tank None

M75 **LITTLE TOPSYS INC** **RCRA NonGen / NLR** **1000414264**
Target Property **777 JERSEY AVE** **NJD009304015**
JERSEY CITY, NJ 07302

Site 1 of 9 in cluster M

Actual: **9 ft.**
Focus Map: 2

RCRA NonGen / NLR:

Date Form Received by Agency:		2007-01-01 00:00:00.0
Handler Name:	LITTLE TOPSYS INC	
Handler Address:		777 JERSEY AVE
Handler City,State,Zip:		JERSEY CITY, NJ 07302
EPA ID:		NJD009304015
Contact Name:		Not reported
Contact Address:		JERSEY AVE
Contact City,State,Zip:		JERSEY CITY, NJ 07302
Contact Telephone:		Not reported
Contact Fax:		Not reported
Contact Email:		Not reported
Contact Title:		Not reported
EPA Region:		02
Land Type:		Not reported
Federal Waste Generator Description:		Not a generator, verified
Non-Notifier:		Not reported
Biennial Report Cycle:		Not reported
Accessibility:		Not reported
Active Site Indicator:		Not reported
State District Owner:		NJ
State District:		NORTHERN
Mailing Address:		JERSEY AVE
Mailing City,State,Zip:		JERSEY CITY, NJ 07302
Owner Name:		LITTLE TOPSYS INC
Owner Type:		Private
Operator Name:		LITTLE TOPSYS INC
Operator Type:		Private
Short-Term Generator Activity:		No
Importer Activity:		No
Mixed Waste Generator:		No
Transporter Activity:		No
Transfer Facility Activity:		No
Recycler Activity with Storage:		No
Small Quantity On-Site Burner Exemption:		No
Smelting Melting and Refining Furnace Exemption:		No
Underground Injection Control:		No
Off-Site Waste Receipt:		No
Universal Waste Indicator:		No
Universal Waste Destination Facility:		No
Federal Universal Waste:		No
Active Site Fed-Reg Treatment Storage and Disposal Facility:		Not reported
Active Site Converter Treatment storage and Disposal Facility:		Not reported
Active Site State-Reg Treatment Storage and Disposal Facility:		Not reported
Active Site State-Reg Handler:		---
Federal Facility Indicator:		Not reported
Hazardous Secondary Material Indicator:		NN

LITTLE TOPSYS INC (Continued) **1000414264**

Sub-Part K Indicator:	Not reported
Commercial TSD Indicator:	No
Treatment Storage and Disposal Type:	Not reported
2018 GPRA Permit Baseline:	Not on the Baseline
2018 GPRA Renewals Baseline:	Not on the Baseline
Permit Renewals Workload Universe:	Not reported
Permit Workload Universe:	Not reported
Permit Progress Universe:	Not reported
Post-Closure Workload Universe:	Not reported
Closure Workload Universe:	Not reported
202 GPRA Corrective Action Baseline:	No
Corrective Action Workload Universe:	No
Subject to Corrective Action Universe:	No
Non-TSDFs Where RCRA CA has Been Imposed Universe:	No
TSDFs Potentially Subject to CA Under 3004 (u)/(v) Universe:	No
TSDFs Only Subject to CA under Discretionary Auth Universe:	No
Corrective Action Priority Ranking:	No NCAPS ranking
Environmental Control Indicator:	No
Institutional Control Indicator:	No
Human Exposure Controls Indicator:	N/A
Groundwater Controls Indicator:	N/A
Operating TSDF Universe:	Not reported
Full Enforcement Universe:	Not reported
Significant Non-Complier Universe:	No
Unaddressed Significant Non-Complier Universe:	No
Addressed Significant Non-Complier Universe:	No
Significant Non-Complier With a Compliance Schedule Universe:	No
Financial Assurance Required:	Not reported
Handler Date of Last Change:	2008-06-26 00:00:00.0
Recognized Trader-Importer:	No
Recognized Trader-Exporter:	No
Importer of Spent Lead Acid Batteries:	No
Exporter of Spent Lead Acid Batteries:	No
Recycler Activity Without Storage:	Not reported
Manifest Broker:	Not reported
Sub-Part P Indicator:	Not reported

Hazardous Waste Summary:

Waste Code:	D001
Waste Description:	IGNITABLE WASTE
Waste Code:	F001
Waste Description:	THE FOLLOWING SPENT HALOGENATED SOLVENTS USED IN DEGREASING: TETRACHLOROETHYLENE, TRICHLORETHYLENE, METHYLENE CHLORIDE, 1,1,1-TRICHLOROETHANE, CARBON TETRACHLORIDE AND CHLORINATED FLUOROCARBONS; ALL SPENT SOLVENT MIXTURES/BLENDS USED IN DEGREASING CONTAINING, BEFORE USE, A TOTAL OF TEN PERCENT OR MORE (BY VOLUME) OF ONE OR MORE OF THE ABOVE HALOGENATED SOLVENTS OR THOSE SOLVENTS LISTED IN F002, F004, AND F005; AND STILL BOTTOMS FROM THE RECOVERY OF THESE SPENT SOLVENTS AND SPENT SOLVENT MIXTURES.
Waste Code:	F004
Waste Description:	THE FOLLOWING SPENT NONHALOGENATED SOLVENTS: CRESOLS, CRESYLIC ACID, AND NITROBENZENE; AND THE STILL BOTTOMS FROM THE RECOVERY OF THESE SOLVENTS; ALL SPENT SOLVENT MIXTURES/BLENDS CONTAINING, BEFORE USE, A TOTAL OF TEN PERCENT OR MORE (BY VOLUME) OF ONE OR MORE OF THE ABOVE

LITTLE TOPSYS INC (Continued) **1000414264**

NONHALOGENATED SOLVENTS OR THOSE SOLVENTS LISTED IN F001, F002, AND F005; AND STILL BOTTOMS FROM THE RECOVERY OF THESE SPENT SOLVENTS AND SPENT SOLVENT MIXTURES.

Waste Code: NONE
Waste Description: Not Defined

Handler - Owner Operator:
Owner/Operator Indicator: Operator
Owner/Operator Name: LITTLE TOPSYS INC
Legal Status: Private
Date Became Current: Not reported
Date Ended Current: Not reported
Owner/Operator Address: NOT REQUIRED
Owner/Operator City,State,Zip: NOT REQUIRED, WY 99999
Owner/Operator Telephone: 212-555-1212
Owner/Operator Telephone Ext: Not reported
Owner/Operator Fax: Not reported
Owner/Operator Email: Not reported

Owner/Operator Indicator: Owner
Owner/Operator Name: LITTLE TOPSYS INC
Legal Status: Private
Date Became Current: Not reported
Date Ended Current: Not reported
Owner/Operator Address: NOT REQUIRED
Owner/Operator City,State,Zip: NOT REQUIRED, WY 99999
Owner/Operator Telephone: 212-555-1212
Owner/Operator Telephone Ext: Not reported
Owner/Operator Fax: Not reported
Owner/Operator Email: Not reported

Owner/Operator Indicator: Owner
Owner/Operator Name: LITTLE TOPSYS INC
Legal Status: Private
Date Became Current: Not reported
Date Ended Current: Not reported
Owner/Operator Address: NOT REQUIRED
Owner/Operator City,State,Zip: NOT REQUIRED, WY 99999
Owner/Operator Telephone: 212-555-1212
Owner/Operator Telephone Ext: Not reported
Owner/Operator Fax: Not reported
Owner/Operator Email: Not reported

Historic Generators:
Receive Date: 2006-01-01 00:00:00.0
Handler Name: LITTLE TOPSYS INC
Federal Waste Generator Description: Not a generator, verified
State District Owner: NJ
Large Quantity Handler of Universal Waste: No
Recognized Trader Importer: No
Recognized Trader Exporter: No
Spent Lead Acid Battery Importer: No
Spent Lead Acid Battery Exporter: No
Current Record: No
Non Storage Recycler Activity: Not reported

LITTLE TOPSYS INC (Continued) **1000414264**

Electronic Manifest Broker: Not reported

Receive Date: 2007-01-01 00:00:00.0
Handler Name: LITTLE TOPSYS INC
Federal Waste Generator Description: Not a generator, verified
State District Owner: NJ
Large Quantity Handler of Universal Waste: No
Recognized Trader Importer: No
Recognized Trader Exporter: No
Spent Lead Acid Battery Importer: No
Spent Lead Acid Battery Exporter: No
Current Record: Yes
Non Storage Recycler Activity: Not reported
Electronic Manifest Broker: Not reported

Receive Date: 1986-04-29 00:00:00.0
Handler Name: LITTLE TOPSYS INC
Federal Waste Generator Description: Large Quantity Generator
State District Owner: NJ
Large Quantity Handler of Universal Waste: No
Recognized Trader Importer: No
Recognized Trader Exporter: No
Spent Lead Acid Battery Importer: No
Spent Lead Acid Battery Exporter: No
Current Record: No
Non Storage Recycler Activity: Not reported
Electronic Manifest Broker: Not reported

List of NAICS Codes and Descriptions:
NAICS Codes: No NAICS Codes Found

Facility Has Received Notices of Violations:
Violations: No Violations Found

Evaluation Action Summary:
Evaluations: No Evaluations Found

M76 **LITTLE TOPSYS INC** **FINDS** **1016639303**
Target **777 JERSEY AVENUE** **ECHO** **N/A**
Property **JERSEY CITY, NJ 07310**

Site 2 of 9 in cluster M

Actual: **9 ft.**

Focus Map: **2**

FINDS:
Registry ID: 110004143114

Click Here:

Environmental Interest/Information System:
NJ-NJEMS (New Jersey - New Jersey Environmental Management System). The Department of Environmental Protection (NJDEP) manages large databases of environmental information in this integrated system. RCRAInfo is a national information system that supports the Resource Conservation and Recovery Act (RCRA) program through the tracking of events and activities related to facilities that generate, transport, and treat, store, or dispose of hazardous waste. RCRAInfo allows RCRA

LITTLE TOPSYS INC (Continued) **1016639303**

program staff to track the notification, permit, compliance, and corrective action activities required under RCRA.

Click this hyperlink while viewing on your computer to access additional FINDS: detail in the EDR Site Report.

ECHO:

Envid:	1016639303
Registry ID:	110004143114
DFR URL:	http://echo.epa.gov/detailed-facility-report?fid=110004143114
Name:	LITTLE TOPSYS INC
Address:	777 JERSEY AVENUE
City,State,Zip:	JERSEY CITY, NJ 07310

M77 **LITTLE TOPSYS INC** **NJ NJEMS** **S113571650**
Target **777 JERSEY AVE** **N/A**
Property **JERSEY CITY, NJ 07302**

Site 3 of 9 in cluster M

Actual: **9 ft.**
Focus Map: **2**

NJEMS:

Name:	LITTLE TOPSYS INC
Address:	777 JERSEY AVE
City,State,Zip:	JERSEY CITY, NJ 07302
Site Id:	299629
Municipality:	JERSEY CITY
Municipality Name From Spatial Overlay:	JERSEY CITY
GNIS Civil Code For Municipality:	885264
Municipal Code (NJ-1040):	0906
X Coord:	618202
Y Coord:	690835
Coord System:	NJ STATE PLANE (NAD83) - USFEET
Coord Type:	Approx. Addr. Match
Coord Orign:	DEP-GIS
State Standard Numeric Code From Spatial Overlay:	0906
Unique Feature Number For Municipality From Spatial Overlay:	3401736000
Eleven Digit Hydrologic Unit Code From Spatial Overlay):	02030101170
Fourteen Digit Hydrologic Unit Code From Spatial Overlay:	02030101170010
Watershed Management Area Number From Spatial Overlay:	05
Watershed Management Area Name From Spatial Overlay:	Hackensack, Hudson, and Pascack
Water Region Code From Spatial Overlay:	1
Water Region Name From Spatial Overlay:	Northeast
Sub Watershed Name From Overlay:	Hudson River
Watershed Name From Spatial Overlay:	Hudson River

M78 **PORT AUTH NY/NJ CENTRAL AUTO SHOP** **RCRA-LQG** **1004753677**
Target **777 JERSEY AVE** **NJ MANIFEST** **NJR000036970**
Property **JERSEY CITY, NJ 07310**

Site 4 of 9 in cluster M

Actual: **9 ft.**
Focus Map: **2**

RCRA-LQG:

Date Form Received by Agency:	2020-02-29 00:00:00.0
Handler Name:	PORT AUTH NY/NJ CENTRAL AUTO SHOP
Handler Address:	777 JERSEY AVE
Handler City,State,Zip:	JERSEY CITY, NJ 07310
EPA ID:	NJR000036970

PORT AUTH NY/NJ CENTRAL AUTO SHOP (Continued) **1004753677**

Contact Name:	RON WESTERVELT
Contact Address:	JERSEY AVE
Contact City,State,Zip:	JERSEY CITY, NJ 07310
Contact Telephone:	201-386-6861
Contact Fax:	Not reported
Contact Email:	RWESTERV@PANYNJ.GOV
Contact Title:	CHIEF, MAINTENANCE SUPV
EPA Region:	02
Land Type:	Other
Federal Waste Generator Description:	Large Quantity Generator
Non-Notifier:	Not reported
Biennial Report Cycle:	2019
Accessibility:	Not reported
Active Site Indicator:	Handler Activities
State District Owner:	NJ
State District:	NORTHERN
Mailing Address:	JERSEY AVE
Mailing City,State,Zip:	JERSEY CITY, NJ 07310
Owner Name:	THE PORT AUTH OF NY & NJ
Owner Type:	Other
Operator Name:	THE PORT AUTH OF NY & NJ
Operator Type:	Other
Short-Term Generator Activity:	No
Importer Activity:	No
Mixed Waste Generator:	No
Transporter Activity:	No
Transfer Facility Activity:	No
Recycler Activity with Storage:	No
Small Quantity On-Site Burner Exemption:	No
Smelting Melting and Refining Furnace Exemption:	No
Underground Injection Control:	No
Off-Site Waste Receipt:	No
Universal Waste Indicator:	No
Universal Waste Destination Facility:	No
Federal Universal Waste:	No
Active Site Fed-Reg Treatment Storage and Disposal Facility:	Not reported
Active Site Converter Treatment storage and Disposal Facility:	Not reported
Active Site State-Reg Treatment Storage and Disposal Facility:	Not reported
Active Site State-Reg Handler:	---
Federal Facility Indicator:	Not reported
Hazardous Secondary Material Indicator:	N
Sub-Part K Indicator:	Not reported
Commercial TSD Indicator:	No
Treatment Storage and Disposal Type:	Not reported
2018 GPRA Permit Baseline:	Not on the Baseline
2018 GPRA Renewals Baseline:	Not on the Baseline
Permit Renewals Workload Universe:	Not reported
Permit Workload Universe:	Not reported
Permit Progress Universe:	Not reported
Post-Closure Workload Universe:	Not reported
Closure Workload Universe:	Not reported
202 GPRA Corrective Action Baseline:	No
Corrective Action Workload Universe:	No
Subject to Corrective Action Universe:	No
Non-TSDFs Where RCRA CA has Been Imposed Universe:	No
TSDFs Potentially Subject to CA Under 3004 (u)/(v) Universe:	No
TSDFs Only Subject to CA under Discretionary Auth Universe:	No

PORT AUTH NY/NJ CENTRAL AUTO SHOP (Continued) **1004753677**

Corrective Action Priority Ranking:	No NCAPS ranking
Environmental Control Indicator:	No
Institutional Control Indicator:	No
Human Exposure Controls Indicator:	N/A
Groundwater Controls Indicator:	N/A
Operating TSDF Universe:	Not reported
Full Enforcement Universe:	Not reported
Significant Non-Complier Universe:	No
Unaddressed Significant Non-Complier Universe:	No
Addressed Significant Non-Complier Universe:	No
Significant Non-Complier With a Compliance Schedule Universe:	No
Financial Assurance Required:	Not reported
Handler Date of Last Change:	2020-04-01 13:37:00.0
Recognized Trader-Importer:	No
Recognized Trader-Exporter:	No
Importer of Spent Lead Acid Batteries:	No
Exporter of Spent Lead Acid Batteries:	No
Recycler Activity Without Storage:	No
Manifest Broker:	No
Sub-Part P Indicator:	No

Biennial: List of Years
Year: 2017

Click Here for Biennial Reporting System Data:

Hazardous Waste Summary:

Waste Code:	D000
Waste Description:	Not Defined
Waste Code:	D001
Waste Description:	IGNITABLE WASTE
Waste Code:	D002
Waste Description:	CORROSIVE WASTE
Waste Code:	D003
Waste Description:	REACTIVE WASTE
Waste Code:	D018
Waste Description:	BENZENE
Waste Code:	D035
Waste Description:	METHYL ETHYL KETONE
Waste Code:	D040
Waste Description:	TRICHLORETHYLENE

Handler - Owner Operator:

Owner/Operator Indicator:	Owner
Owner/Operator Name:	THE PORT AUTHORITY OF NY AND NJ
Legal Status:	Other
Date Became Current:	1985-01-01 00:00:00.
Date Ended Current:	Not reported
Owner/Operator Address:	777 JERSEY AVENUE
Owner/Operator City,State,Zip:	JERSEY CITY, NJ 07310

PORT AUTH NY/NJ CENTRAL AUTO SHOP (Continued) **1004753677**

Owner/Operator Telephone:	201-386-6861
Owner/Operator Telephone Ext:	Not reported
Owner/Operator Fax:	Not reported
Owner/Operator Email:	RWESTERV@PANYNJ.GOV
Owner/Operator Indicator:	Owner
Owner/Operator Name:	NY NJ PA
Legal Status:	Municipal
Date Became Current:	2001-01-01 00:00:00.
Date Ended Current:	Not reported
Owner/Operator Address:	241 ERIE ST ROOM 234
Owner/Operator City,State,Zip:	JERSEY CITY, NJ 07310
Owner/Operator Telephone:	201-216-2949
Owner/Operator Telephone Ext:	Not reported
Owner/Operator Fax:	Not reported
Owner/Operator Email:	Not reported
Owner/Operator Indicator:	Owner
Owner/Operator Name:	THE PORT AUTHORITY OF NY AND NJ
Legal Status:	Other
Date Became Current:	2010-04-01 00:00:00.
Date Ended Current:	Not reported
Owner/Operator Address:	777 JERSEY AVE
Owner/Operator City,State,Zip:	JERSEY CITY, NJ 07310
Owner/Operator Telephone:	201-386-6861
Owner/Operator Telephone Ext:	Not reported
Owner/Operator Fax:	Not reported
Owner/Operator Email:	Not reported
Owner/Operator Indicator:	Operator
Owner/Operator Name:	NY NJ PA
Legal Status:	Municipal
Date Became Current:	2001-01-01 00:00:00.
Date Ended Current:	Not reported
Owner/Operator Address:	241 ERIE ST ROOM 234
Owner/Operator City,State,Zip:	JERSEY CITY, NJ 07310
Owner/Operator Telephone:	201-216-2949
Owner/Operator Telephone Ext:	Not reported
Owner/Operator Fax:	Not reported
Owner/Operator Email:	Not reported
Owner/Operator Indicator:	Operator
Owner/Operator Name:	THE PORT AUTHORITY OF NY AND NJ
Legal Status:	Other
Date Became Current:	1985-01-01 00:00:00.
Date Ended Current:	Not reported
Owner/Operator Address:	777 JERSEY AVENUE
Owner/Operator City,State,Zip:	JERSEY CITY, NJ 07310
Owner/Operator Telephone:	Not reported
Owner/Operator Telephone Ext:	Not reported
Owner/Operator Fax:	Not reported
Owner/Operator Email:	RWESTERV@PANYNJ.GOV
Owner/Operator Indicator:	Owner
Owner/Operator Name:	THE PORT AUTH OF NY & NJ
Legal Status:	Other
Date Became Current:	1985-01-01 00:00:00.

PORT AUTH NY/NJ CENTRAL AUTO SHOP (Continued) **1004753677**

Date Ended Current:	Not reported
Owner/Operator Address:	777 JERSEY AVE
Owner/Operator City,State,Zip:	JERSEY CITY, NJ 07310
Owner/Operator Telephone:	201-386-6861
Owner/Operator Telephone Ext:	Not reported
Owner/Operator Fax:	Not reported
Owner/Operator Email:	Not reported
Owner/Operator Indicator:	Operator
Owner/Operator Name:	THE PORT AUTH OF NY & NJ
Legal Status:	Private
Date Became Current:	2018-05-23 00:00:00.
Date Ended Current:	Not reported
Owner/Operator Address:	777 JERSEY AVE
Owner/Operator City,State,Zip:	JERSEY CITY, NJ 07310
Owner/Operator Telephone:	201-386-6861
Owner/Operator Telephone Ext:	Not reported
Owner/Operator Fax:	Not reported
Owner/Operator Email:	Not reported
Owner/Operator Indicator:	Owner
Owner/Operator Name:	NY NJ PA
Legal Status:	Municipal
Date Became Current:	2001-01-01 00:00:00.
Date Ended Current:	Not reported
Owner/Operator Address:	241 ERIE ST ROOM 234
Owner/Operator City,State,Zip:	JERSEY CITY, NJ 07310
Owner/Operator Telephone:	201-216-2949
Owner/Operator Telephone Ext:	Not reported
Owner/Operator Fax:	Not reported
Owner/Operator Email:	Not reported
Owner/Operator Indicator:	Operator
Owner/Operator Name:	THE PORT AUTH OF NY & NJ
Legal Status:	Other
Date Became Current:	1985-01-01 00:00:00.
Date Ended Current:	Not reported
Owner/Operator Address:	777 JERSEY AVE
Owner/Operator City,State,Zip:	JERSEY CITY, NJ 07310
Owner/Operator Telephone:	201-386-6861
Owner/Operator Telephone Ext:	Not reported
Owner/Operator Fax:	Not reported
Owner/Operator Email:	Not reported
Owner/Operator Indicator:	Owner
Owner/Operator Name:	THE PORT AUTH OF NY & NJ
Legal Status:	Other
Date Became Current:	2018-05-23 00:00:00.
Date Ended Current:	Not reported
Owner/Operator Address:	777 JERSEY AVE
Owner/Operator City,State,Zip:	JERSEY CITY, NJ 07310
Owner/Operator Telephone:	201-386-6861
Owner/Operator Telephone Ext:	Not reported
Owner/Operator Fax:	Not reported
Owner/Operator Email:	Not reported
Owner/Operator Indicator:	Operator

PORT AUTH NY/NJ CENTRAL AUTO SHOP (Continued) **1004753677**

Owner/Operator Name: NY NJ PA
Legal Status: Municipal
Date Became Current: 2001-01-01 00:00:00.
Date Ended Current: Not reported
Owner/Operator Address: 241 ERIE ST ROOM 234
Owner/Operator City,State,Zip: JERSEY CITY, NJ 07310
Owner/Operator Telephone: 201-216-2949
Owner/Operator Telephone Ext: Not reported
Owner/Operator Fax: Not reported
Owner/Operator Email: Not reported

Historic Generators:

Receive Date: 2018-02-03 00:00:00.0
Handler Name: CENTRAL AUTO SHOP
Federal Waste Generator Description: Large Quantity Generator
State District Owner: NJ
Large Quantity Handler of Universal Waste: No
Recognized Trader Importer: No
Recognized Trader Exporter: No
Spent Lead Acid Battery Importer: No
Spent Lead Acid Battery Exporter: No
Current Record: No
Non Storage Recycler Activity: No
Electronic Manifest Broker: No

Receive Date: 2020-02-29 00:00:00.0
Handler Name: PORT AUTH NY/NJ CENTRAL AUTO SHOP
Federal Waste Generator Description: Large Quantity Generator
State District Owner: NJ
Large Quantity Handler of Universal Waste: No
Recognized Trader Importer: No
Recognized Trader Exporter: No
Spent Lead Acid Battery Importer: No
Spent Lead Acid Battery Exporter: No
Current Record: Yes
Non Storage Recycler Activity: No
Electronic Manifest Broker: No

Receive Date: 2006-01-01 00:00:00.0
Handler Name: PORT AUTH OF NY & NJ CENTRAL AUTO DIV
Federal Waste Generator Description: Not a generator, verified
State District Owner: NJ
Large Quantity Handler of Universal Waste: No
Recognized Trader Importer: No
Recognized Trader Exporter: No
Spent Lead Acid Battery Importer: No
Spent Lead Acid Battery Exporter: No
Current Record: No
Non Storage Recycler Activity: Not reported
Electronic Manifest Broker: Not reported

Receive Date: 2007-01-01 00:00:00.0
Handler Name: PORT AUTH OF NY & NJ CENTRAL AUTO DIV
Federal Waste Generator Description: Conditionally Exempt Small Quantity Generator
State District Owner: NJ
Large Quantity Handler of Universal Waste: No
Recognized Trader Importer: No

PORT AUTH NY/NJ CENTRAL AUTO SHOP (Continued) **1004753677**

Recognized Trader Exporter: No
Spent Lead Acid Battery Importer: No
Spent Lead Acid Battery Exporter: No
Current Record: No
Non Storage Recycler Activity: Not reported
Electronic Manifest Broker: Not reported

Receive Date: 2001-05-08 00:00:00.0
Handler Name: PORT AUTH OF NY & NJ CENTRAL AUTO DIV
Federal Waste Generator Description: Large Quantity Generator
State District Owner: NJ
Large Quantity Handler of Universal Waste: No
Recognized Trader Importer: No
Recognized Trader Exporter: No
Spent Lead Acid Battery Importer: No
Spent Lead Acid Battery Exporter: No
Current Record: No
Non Storage Recycler Activity: Not reported
Electronic Manifest Broker: Not reported

Receive Date: 2010-03-02 00:00:00.0
Handler Name: CENTRAL AUTO SHOP
Federal Waste Generator Description: Small Quantity Generator
State District Owner: NJ
Large Quantity Handler of Universal Waste: No
Recognized Trader Importer: No
Recognized Trader Exporter: No
Spent Lead Acid Battery Importer: No
Spent Lead Acid Battery Exporter: No
Current Record: No
Non Storage Recycler Activity: Not reported
Electronic Manifest Broker: Not reported

Receive Date: 2018-05-23 00:00:00.0
Handler Name: PORT AUTH NY/NJ CENTRAL AUTO SHOP
Federal Waste Generator Description: Large Quantity Generator
State District Owner: NJ
Large Quantity Handler of Universal Waste: No
Recognized Trader Importer: No
Recognized Trader Exporter: No
Spent Lead Acid Battery Importer: No
Spent Lead Acid Battery Exporter: No
Current Record: No
Non Storage Recycler Activity: Not reported
Electronic Manifest Broker: Not reported

List of NAICS Codes and Descriptions:
NAICS Code: 811111
NAICS Description: GENERAL AUTOMOTIVE REPAIR

NAICS Code: 811118
NAICS Description: OTHER AUTOMOTIVE MECHANICAL AND ELECTRICAL REPAIR AND MAINTENANCE

Facility Has Received Notices of Violation:
Found Violation: No
Agency Which Determined Violation: Not reported

PORT AUTH NY/NJ CENTRAL AUTO SHOP (Continued) **1004753677**

Violation Short Description:	Not reported
Date Violation was Determined:	Not reported
Actual Return to Compliance Date:	Not reported
Return to Compliance Qualifier:	Not reported
Violation Responsible Agency:	Not reported
Scheduled Compliance Date:	Not reported
Enforcement Identifier:	Not reported
Date of Enforcement Action:	Not reported
Enforcement Responsible Agency:	Not reported
Enforcement Docket Number:	Not reported
Enforcement Attorney:	Not reported
Corrective Action Component:	Not reported
Appeal Initiated Date:	Not reported
Appeal Resolution Date:	Not reported
Disposition Status Date:	Not reported
Disposition Status:	Not reported
Disposition Status Description:	Not reported
Consent/Final Order Sequence Number:	Not reported
Consent/Final Order Respondent Name:	Not reported
Consent/Final Order Lead Agency:	Not reported
Enforcement Type:	Not reported
Enforcement Responsible Person:	Not reported
Enforcement Responsible Sub-Organization:	Not reported
SEP Sequence Number:	Not reported
SEP Expenditure Amount:	Not reported
SEP Scheduled Completion Date:	Not reported
SEP Actual Date:	Not reported
SEP Defaulted Date:	Not reported
SEP Type:	Not reported
SEP Type Description:	Not reported
Proposed Amount:	Not reported
Final Monetary Amount:	Not reported
Paid Amount:	Not reported
Final Count:	Not reported
Final Amount:	Not reported

Evaluation Action Summary:

Evaluation Date:	2005-09-27 00:00:00.0
Evaluation Responsible Agency:	State
Found Violation:	No
Evaluation Type Description:	COMPLIANCE EVALUATION INSPECTION ON-SITE
Evaluation Responsible Person Identifier:	NOMPK
Evaluation Responsible Sub-Organization:	N
Actual Return to Compliance Date:	Not reported
Scheduled Compliance Date:	Not reported
Date of Request:	Not reported
Date Response Received:	Not reported
Request Agency:	Not reported
Former Citation:	Not reported

NJ MANIFEST:

EPA Id:	NJR000036970
Mail Address:	777 JERSEY AVENUE
Mail City/State/Zip:	JERSEY CITY 07310
Facility Phone:	2013866861

PORT AUTH NY/NJ CENTRAL AUTO SHOP (Continued) **1004753677**

Emergency Phone:	Not reported
Contact:	RONALD WESTERVELT
Comments:	Not reported
SIC Code:	Not reported
County:	09
Municipal:	06
Previous EPA Id:	Not reported
Gen Flag:	X
Trans Flag:	Not reported
TSDF Flag:	Not reported
Name Change:	Not reported
Date Change:	Not reported

Manifest:

Manifest Number:	010914662JJK
EPA ID:	NJR000036970
Date Shipped:	1/8/2013
TSDF EPA ID:	NJD991291105
Transporter EPA ID:	NJD980772768
Transporter 2 EPA ID:	Not reported
Transporter 3 EPA ID:	Not reported
Transporter 4 EPA ID:	Not reported
Transporter 5 EPA ID:	Not reported
Transporter 6 EPA ID:	Not reported
Transporter 7 EPA ID:	Not reported
Transporter 8 EPA ID:	Not reported
Transporter 9 EPA ID:	Not reported
Transporter 10 EPA ID:	Not reported
Date Trans1 Transported Waste:	Not reported
Date Trans2 Transported Waste:	Not reported
Date Trans3 Transported Waste:	Not reported
Date Trans4 Transported Waste:	Not reported
Date Trans5 Transported Waste:	Not reported
Date Trans6 Transported Waste:	Not reported
Date Trans7 Transported Waste:	Not reported
Date Trans8 Transported Waste:	Not reported
Date Trans9 Transported Waste:	Not reported
Date Trans10 Transported Waste:	Not reported
Date TSDF Received Waste:	Not reported
TSDF EPA Facility Name:	Not reported
QTY Units:	Not reported
Transporter SEQ ID:	Not reported
Transporter-1 Date:	Not reported
Waste SEQ ID:	Not reported
Waste Type Code 2:	Not reported
Waste Type Code 3:	Not reported
Waste Type Code 4:	Not reported
Waste Type Code 5:	Not reported
Waste Type Code 6:	Not reported
Date Accepted:	Not reported
Manifest Discrepancy Type:	Not reported
Data Entry Number:	Not reported
Was Load Rejected:	JERSEY CITY 07310
Reason Load Was Rejected:	Not reported

Waste:

Manifest Year:	Not reported
Waste Code:	D001 D018

PORT AUTH NY/NJ CENTRAL AUTO SHOP (Continued) **1004753677**

Hand Code:	Not reported
Quantity:	55.00 gallons
Manifest Year:	Not reported
Waste Code:	D001 D018
Hand Code:	Not reported
Quantity:	150.00 Pounds
Manifest Year:	Not reported
Waste Code:	D001 D035 D040
Hand Code:	Not reported
Quantity:	55.00 gallons
Manifest Year:	Not reported
Waste Code:	D018
Hand Code:	Not reported
Quantity:	800.00 Pounds
Manifest Number:	003873654JJK
EPA ID:	NJR000036970
Date Shipped:	05/15/2008
TSDF EPA ID:	NJD991291105
Transporter EPA ID:	NJD980772768
Transporter 2 EPA ID:	Not reported
Transporter 3 EPA ID:	Not reported
Transporter 4 EPA ID:	Not reported
Transporter 5 EPA ID:	Not reported
Transporter 6 EPA ID:	Not reported
Transporter 7 EPA ID:	Not reported
Transporter 8 EPA ID:	Not reported
Transporter 9 EPA ID:	Not reported
Transporter 10 EPA ID:	Not reported
Date Trans1 Transported Waste:	05/15/2008
Date Trans2 Transported Waste:	Not reported
Date Trans3 Transported Waste:	Not reported
Date Trans4 Transported Waste:	Not reported
Date Trans5 Transported Waste:	Not reported
Date Trans6 Transported Waste:	Not reported
Date Trans7 Transported Waste:	Not reported
Date Trans8 Transported Waste:	Not reported
Date Trans9 Transported Waste:	Not reported
Date Trans10 Transported Waste:	Not reported
Date TSDF Received Waste:	05/15/2008
TSDF EPA Facility Name:	Not reported
QTY Units:	Not reported
Transporter SEQ ID:	Not reported
Transporter-1 Date:	Not reported
Waste SEQ ID:	Not reported
Waste Type Code 2:	Not reported
Waste Type Code 3:	Not reported
Waste Type Code 4:	Not reported
Waste Type Code 5:	Not reported
Waste Type Code 6:	Not reported
Date Accepted:	Not reported
Manifest Discrepancy Type:	Not reported
Data Entry Number:	Not reported

PORT AUTH NY/NJ CENTRAL AUTO SHOP (Continued) **1004753677**

Was Load Rejected: JERSEY CITY 07310
Reason Load Was Rejected: Not reported

Waste:
Manifest Year: Not reported
Waste Code: D001
Hand Code: H061
Quantity: 55 G

Manifest Year: Not reported
Waste Code: D001
Hand Code: H061
Quantity: 20 G

Manifest Number: NJA5314721
EPA ID: NJR000036970
Date Shipped: 06/28/2006
TSDF EPA ID: NJD991291105
Transporter EPA ID: NJD980772768
Transporter 2 EPA ID: Not reported
Transporter 3 EPA ID: Not reported
Transporter 4 EPA ID: Not reported
Transporter 5 EPA ID: Not reported
Transporter 6 EPA ID: Not reported
Transporter 7 EPA ID: Not reported
Transporter 8 EPA ID: Not reported
Transporter 9 EPA ID: Not reported
Transporter 10 EPA ID: Not reported
Date Trans1 Transported Waste: 06/28/2006
Date Trans2 Transported Waste: Not reported
Date Trans3 Transported Waste: Not reported
Date Trans4 Transported Waste: Not reported
Date Trans5 Transported Waste: Not reported
Date Trans6 Transported Waste: Not reported
Date Trans7 Transported Waste: Not reported
Date Trans8 Transported Waste: Not reported
Date Trans9 Transported Waste: Not reported
Date Trans10 Transported Waste: Not reported
Date TSDF Received Waste: 06/29/2006
TSDF EPA Facility Name: Not reported
QTY Units: Not reported
Transporter SEQ ID: Not reported
Transporter-1 Date: Not reported
Waste SEQ ID: Not reported
Waste Type Code 2: Not reported
Waste Type Code 3: Not reported
Waste Type Code 4: Not reported
Waste Type Code 5: Not reported
Waste Type Code 6: Not reported
Date Accepted: Not reported
Manifest Discrepancy Type: Not reported
Data Entry Number: 09050621
Was Load Rejected: JERSEY CITY 07310
Reason Load Was Rejected: Not reported

Manifest Number: 011703628JJK
EPA ID: NJR000036970

PORT AUTH NY/NJ CENTRAL AUTO SHOP (Continued) **1004753677**

Date Shipped:	5/30/2013
TSDF EPA ID:	NJD991291105
Transporter EPA ID:	NJD991291105
Transporter 2 EPA ID:	Not reported
Transporter 3 EPA ID:	Not reported
Transporter 4 EPA ID:	Not reported
Transporter 5 EPA ID:	Not reported
Transporter 6 EPA ID:	Not reported
Transporter 7 EPA ID:	Not reported
Transporter 8 EPA ID:	Not reported
Transporter 9 EPA ID:	Not reported
Transporter 10 EPA ID:	Not reported
Date Trans1 Transported Waste:	Not reported
Date Trans2 Transported Waste:	Not reported
Date Trans3 Transported Waste:	Not reported
Date Trans4 Transported Waste:	Not reported
Date Trans5 Transported Waste:	Not reported
Date Trans6 Transported Waste:	Not reported
Date Trans7 Transported Waste:	Not reported
Date Trans8 Transported Waste:	Not reported
Date Trans9 Transported Waste:	Not reported
Date Trans10 Transported Waste:	Not reported
Date TSDF Received Waste:	Not reported
TSDF EPA Facility Name:	Not reported
QTY Units:	Not reported
Transporter SEQ ID:	Not reported
Transporter-1 Date:	Not reported
Waste SEQ ID:	Not reported
Waste Type Code 2:	Not reported
Waste Type Code 3:	Not reported
Waste Type Code 4:	Not reported
Waste Type Code 5:	Not reported
Waste Type Code 6:	Not reported
Date Accepted:	Not reported
Manifest Discrepancy Type:	Not reported
Data Entry Number:	Not reported
Was Load Rejected:	JERSEY CITY 07310
Reason Load Was Rejected:	Not reported

Waste:

Manifest Year:	Not reported
Waste Code:	D001 D035 D040
Hand Code:	Not reported
Quantity:	150.00 Pounds

Manifest Number:	014738195JJK
EPA ID:	NJR000036970
Date Shipped:	8/17/2015
TSDF EPA ID:	NJD991291105
Transporter EPA ID:	NJD991291105
Transporter 2 EPA ID:	Not reported
Transporter 3 EPA ID:	Not reported
Transporter 4 EPA ID:	Not reported
Transporter 5 EPA ID:	Not reported
Transporter 6 EPA ID:	Not reported
Transporter 7 EPA ID:	Not reported
Transporter 8 EPA ID:	Not reported

PORT AUTH NY/NJ CENTRAL AUTO SHOP (Continued) **1004753677**

Transporter 9 EPA ID:	Not reported
Transporter 10 EPA ID:	Not reported
Date Trans1 Transported Waste:	Not reported
Date Trans2 Transported Waste:	Not reported
Date Trans3 Transported Waste:	Not reported
Date Trans4 Transported Waste:	Not reported
Date Trans5 Transported Waste:	Not reported
Date Trans6 Transported Waste:	Not reported
Date Trans7 Transported Waste:	Not reported
Date Trans8 Transported Waste:	Not reported
Date Trans9 Transported Waste:	Not reported
Date Trans10 Transported Waste:	Not reported
Date TSDF Received Waste:	Not reported
TSDF EPA Facility Name:	Not reported
QTY Units:	Not reported
Transporter SEQ ID:	Not reported
Transporter-1 Date:	Not reported
Waste SEQ ID:	Not reported
Waste Type Code 2:	Not reported
Waste Type Code 3:	Not reported
Waste Type Code 4:	Not reported
Waste Type Code 5:	Not reported
Waste Type Code 6:	Not reported
Date Accepted:	Not reported
Manifest Discrepancy Type:	Not reported
Data Entry Number:	Not reported
Was Load Rejected:	JERSEY CITY 07310
Reason Load Was Rejected:	Not reported

Manifest Number:	006015882JJK
EPA ID:	NJR000036970
Date Shipped:	06/05/2009
TSDF EPA ID:	NJD991291105
Transporter EPA ID:	NJD980772768
Transporter 2 EPA ID:	Not reported
Transporter 3 EPA ID:	Not reported
Transporter 4 EPA ID:	Not reported
Transporter 5 EPA ID:	Not reported
Transporter 6 EPA ID:	Not reported
Transporter 7 EPA ID:	Not reported
Transporter 8 EPA ID:	Not reported
Transporter 9 EPA ID:	Not reported
Transporter 10 EPA ID:	Not reported
Date Trans1 Transported Waste:	06/05/2009
Date Trans2 Transported Waste:	Not reported
Date Trans3 Transported Waste:	Not reported
Date Trans4 Transported Waste:	Not reported
Date Trans5 Transported Waste:	Not reported
Date Trans6 Transported Waste:	Not reported
Date Trans7 Transported Waste:	Not reported
Date Trans8 Transported Waste:	Not reported
Date Trans9 Transported Waste:	Not reported
Date Trans10 Transported Waste:	Not reported
Date TSDF Received Waste:	06/05/2009
TSDF EPA Facility Name:	Not reported
QTY Units:	Not reported
Transporter SEQ ID:	Not reported

PORT AUTH NY/NJ CENTRAL AUTO SHOP (Continued) **1004753677**

Transporter-1 Date:	Not reported
Waste SEQ ID:	Not reported
Waste Type Code 2:	Not reported
Waste Type Code 3:	Not reported
Waste Type Code 4:	Not reported
Waste Type Code 5:	Not reported
Waste Type Code 6:	Not reported
Date Accepted:	Not reported
Manifest Discrepancy Type:	Not reported
Data Entry Number:	Not reported
Was Load Rejected:	JERSEY CITY 07310
Reason Load Was Rejected:	Not reported

Waste:

Manifest Year:	Not reported
Waste Code:	D001
Hand Code:	H061
Quantity:	445 G

Manifest Number:	008971879JJK
EPA ID:	NJR000036970
Date Shipped:	6/1/2012
TSDF EPA ID:	NJD991291105
Transporter EPA ID:	NJD991291105
Transporter 2 EPA ID:	Not reported
Transporter 3 EPA ID:	Not reported
Transporter 4 EPA ID:	Not reported
Transporter 5 EPA ID:	Not reported
Transporter 6 EPA ID:	Not reported
Transporter 7 EPA ID:	Not reported
Transporter 8 EPA ID:	Not reported
Transporter 9 EPA ID:	Not reported
Transporter 10 EPA ID:	Not reported
Date Trans1 Transported Waste:	Not reported
Date Trans2 Transported Waste:	Not reported
Date Trans3 Transported Waste:	Not reported
Date Trans4 Transported Waste:	Not reported
Date Trans5 Transported Waste:	Not reported
Date Trans6 Transported Waste:	Not reported
Date Trans7 Transported Waste:	Not reported
Date Trans8 Transported Waste:	Not reported
Date Trans9 Transported Waste:	Not reported
Date Trans10 Transported Waste:	Not reported
Date TSDF Received Waste:	Not reported
TSDF EPA Facility Name:	Not reported
QTY Units:	Not reported
Transporter SEQ ID:	Not reported
Transporter-1 Date:	Not reported
Waste SEQ ID:	Not reported
Waste Type Code 2:	Not reported
Waste Type Code 3:	Not reported
Waste Type Code 4:	Not reported
Waste Type Code 5:	Not reported
Waste Type Code 6:	Not reported
Date Accepted:	Not reported
Manifest Discrepancy Type:	Not reported
Data Entry Number:	Not reported

PORT AUTH NY/NJ CENTRAL AUTO SHOP (Continued) **1004753677**

Was Load Rejected:	JERSEY CITY 07310
Reason Load Was Rejected:	Not reported

Waste:

Manifest Year:	Not reported
Waste Code:	D001 D035 D040
Hand Code:	Not reported
Quantity:	55.00 gallons

Manifest Year:	Not reported
Waste Code:	D001 D018
Hand Code:	Not reported
Quantity:	55.00 gallons

Manifest Number:	008400990JJK
EPA ID:	NJR000036970
Date Shipped:	5/4/2011
TSDF EPA ID:	NJD991291105
Transporter EPA ID:	NJD980772768
Transporter 2 EPA ID:	Not reported
Transporter 3 EPA ID:	Not reported
Transporter 4 EPA ID:	Not reported
Transporter 5 EPA ID:	Not reported
Transporter 6 EPA ID:	Not reported
Transporter 7 EPA ID:	Not reported
Transporter 8 EPA ID:	Not reported
Transporter 9 EPA ID:	Not reported
Transporter 10 EPA ID:	Not reported
Date Trans1 Transported Waste:	Not reported
Date Trans2 Transported Waste:	Not reported
Date Trans3 Transported Waste:	Not reported
Date Trans4 Transported Waste:	Not reported
Date Trans5 Transported Waste:	Not reported
Date Trans6 Transported Waste:	Not reported
Date Trans7 Transported Waste:	Not reported
Date Trans8 Transported Waste:	Not reported
Date Trans9 Transported Waste:	Not reported
Date Trans10 Transported Waste:	Not reported
Date TSDF Received Waste:	Not reported
TSDF EPA Facility Name:	Not reported
QTY Units:	Not reported
Transporter SEQ ID:	Not reported
Transporter-1 Date:	Not reported
Waste SEQ ID:	Not reported
Waste Type Code 2:	Not reported
Waste Type Code 3:	Not reported
Waste Type Code 4:	Not reported
Waste Type Code 5:	Not reported
Waste Type Code 6:	Not reported
Date Accepted:	Not reported
Manifest Discrepancy Type:	Not reported
Data Entry Number:	Not reported
Was Load Rejected:	JERSEY CITY 07310
Reason Load Was Rejected:	Not reported

Waste:

Manifest Year:	Not reported

PORT AUTH NY/NJ CENTRAL AUTO SHOP (Continued) **1004753677**

Waste Code:	D001
Hand Code:	H061
Quantity:	220.00 gallons
Manifest Year:	Not reported
Waste Code:	D043
Hand Code:	H141
Quantity:	55.00 gallons
Manifest Number:	005972090JJK
EPA ID:	NJR000036970
Date Shipped:	06/02/2010
TSDF EPA ID:	NJD991291105
Transporter EPA ID:	NJD980772768
Transporter 2 EPA ID:	Not reported
Transporter 3 EPA ID:	Not reported
Transporter 4 EPA ID:	Not reported
Transporter 5 EPA ID:	Not reported
Transporter 6 EPA ID:	Not reported
Transporter 7 EPA ID:	Not reported
Transporter 8 EPA ID:	Not reported
Transporter 9 EPA ID:	Not reported
Transporter 10 EPA ID:	Not reported
Date Trans1 Transported Waste:	06/02/2010
Date Trans2 Transported Waste:	Not reported
Date Trans3 Transported Waste:	Not reported
Date Trans4 Transported Waste:	Not reported
Date Trans5 Transported Waste:	Not reported
Date Trans6 Transported Waste:	Not reported
Date Trans7 Transported Waste:	Not reported
Date Trans8 Transported Waste:	Not reported
Date Trans9 Transported Waste:	Not reported
Date Trans10 Transported Waste:	Not reported
Date TSDF Received Waste:	06/02/2010
TSDF EPA Facility Name:	Not reported
QTY Units:	Not reported
Transporter SEQ ID:	Not reported
Transporter-1 Date:	Not reported
Waste SEQ ID:	Not reported
Waste Type Code 2:	Not reported
Waste Type Code 3:	Not reported
Waste Type Code 4:	Not reported
Waste Type Code 5:	Not reported
Waste Type Code 6:	Not reported
Date Accepted:	Not reported
Manifest Discrepancy Type:	Not reported
Data Entry Number:	Not reported
Was Load Rejected:	JERSEY CITY 07310
Reason Load Was Rejected:	Not reported

Waste:

Manifest Year:	Not reported
Waste Code:	D001
Hand Code:	H061
Quantity:	55 G
Manifest Year:	Not reported

PORT AUTH NY/NJ CENTRAL AUTO SHOP (Continued) **1004753677**

Waste Code: D001
Hand Code: H061
Quantity: 310 G

Manifest Year: Not reported
Waste Code: D018
Hand Code: H141
Quantity: 300 P

M79 **PORT AUTH NY/NJ CENTRAL AUTO SHOP** **FINDS** **1008901805**
Target **777 JERSEY AVE** **ECHO** **N/A**
Property **JERSEY CITY, NJ 07310**

Site 5 of 9 in cluster M

Actual: **9 ft.**

FINDS:
Registry ID: 110023770114

Focus Map: **2**

Click Here:

Environmental Interest/Information System:
NJ-NJEMS (New Jersey - New Jersey Environmental Management System).
The Department of Environmental Protection (NJDEP) manages large databases of environmental information in this integrated system.
RCRAInfo is a national information system that supports the Resource Conservation and Recovery Act (RCRA) program through the tracking of events and activities related to facilities that generate, transport, and treat, store, or dispose of hazardous waste. RCRAInfo allows RCRA program staff to track the notification, permit, compliance, and corrective action activities required under RCRA.
HAZARDOUS WASTE BIENNIAL REPORTER

Click this hyperlink while viewing on your computer to access additional FINDS: detail in the EDR Site Report.

ECHO:
Envid: 1008901805
Registry ID: 110023770114
DFR URL: http://echo.epa.gov/detailed-facility-report?fid=110023770114
Name: PORT AUTH NY/NJ CENTRAL AUTO SHOP
Address: 777 JERSEY AVE
City,State,Zip: JERSEY CITY, NJ 07310

M80 **PORT AUTH NY/NJ** **NJ NJEMS** **S113544814**
Target **777 JERSEY AVE** **N/A**
Property **JERSEY CITY, NJ 07310**

Site 6 of 9 in cluster M

Actual: **9 ft.**

NJEMS:
Name: PORT AUTH NY/NJ
Address: 777 JERSEY AVE
City,State,Zip: JERSEY CITY, NJ 07310
Site Id: 200631

Focus Map: **2**

PORT AUTH NY/NJ (Continued) **S113544814**

Municipality:	JERSEY CITY
Municipality Name From Spatial Overlay:	JERSEY CITY
GNIS Civil Code For Municipality:	885264
Municipal Code (NJ-1040):	0906
X Coord:	618376
Y Coord:	691915
Coord System:	NJ STATE PLANE (NAD83) - USFEET
Coord Type:	Approx. Addr. Match
Coord Orign:	DEP-GIS
State Standard Numeric Code From Spatial Overlay:	0906
Unique Feature Number For Municipality From Spatial Overlay:	3401736000
Eleven Digit Hydrologic Unit Code From Spatial Overlay):	02030101170
Fourteen Digit Hydrologic Unit Code From Spatial Overlay:	02030101170010
Watershed Management Area Number From Spatial Overlay:	05
Watershed Management Area Name From Spatial Overlay:	Hackensack, Hudson, and Pascack
Water Region Code From Spatial Overlay:	1
Water Region Name From Spatial Overlay:	Northeast
Sub Watershed Name From Overlay:	Hudson River
Watershed Name From Spatial Overlay:	Hudson River

K81 **ON CORNER OF** **NJ Release** **S102214543**
Target **MONMOUTH + 12TH ST** **N/A**
Property **JERSEY CITY, NJ**

Site 4 of 4 in cluster K

Actual: **12 ft.**
Focus Map: **2**

NJ Release:

Name:	ON CORNER OF
Address:	MONMOUTH + 12TH ST
City,State,Zip:	JERSEY CITY, NJ
Facility Type:	Residential
Facility Phone:	Not reported
Incident Date:	04/10/1995
Incident Time:	1541
Trenton Dispatch Log Number:	5138
Case Number:	95-4-10-1641-52
Date Received:	04/10/1995
Nature of Incident:	Municipal
Operator:	KIM
Incident Type:	Not reported
Incident Location:	Not reported
Location:	Other
Other Location:	Not reported
Contact Name:	Not reported
Caller Name:	REDACTED
Caller Title:	Not reported
Caller Address:	Not reported
Caller City,St,Zip:	Not reported
Caller Telephone:	Not reported
Substance(s):	GLYCOL, REFRIGERATOR OIL, KEROSENE
Substance Type:	Liquid
Substance Identity:	Known
CAS Number:	8008206
A310 Letter:	No
TCPA Chemical:	No
Hazrds Material:	Yes
COMU:	0906
Ref. Code:	001

ON CORNER OF (Continued) **S102214543**

Amt Released:	66 DRUMS
Contained:	No
Release Type:	Continuous
Release VE:	Estimate
Injuries:	No
Public Exposure:	No
Facility Evacuation:	No
Police at Scene:	Yes
Firemen at Scene:	Yes
Contamination of:	Land
Receiving Water:	NONE
Status at Spill:	66 ABANDONED DRUMS FOUND. SOME LEAKAGE. UNKNOWN CLEANUP. HUDSON REGIONAL IS ON SCENE.
NJ Spill Date:	Not reported
NJ Spill Time:	Not reported
NJ Spill Name:	Not reported
NJ Spill Title:	Not reported
NJ Spill Phone:	Not reported
Other Date:	Not reported
Other Time:	Not reported
Other Name:	Not reported
Other Title:	Not reported
Other Telephone:	Not reported
Public Evacuation:	No
Assistance Requested:	No
Wind Direction/Speed:	Not reported
Local Municipality Notified:	Not reported
Local Municipality Name:	Not reported
Local Municipality Title:	Not reported
Local Municipality Telephone:	Not reported
Local Municipality Date:	Not reported
Local Municipality Time:	Not reported
Incident Description:	Abandoned Containers
Incident Name:	HAYDER CAMARGO
Incident Referred To:	DRPSR
Incident Region:	ER1
Incident Telephone:	Office,Faxed
Incident Date:	04/10/1995
Incident time:	1644
Incident ITM:	B
Comments:	Not reported
Date A310 Letter Printed:	Not reported
Date Local Authority Was Notified:	Not reported
Date Updated:	Not reported
Date Report Faxed to Local Authority:	Not reported
Local Authority Notification Date:	Not reported
Rep Receive Date:	Not reported
Reporter Type:	Not reported
Reporter Name:	Not reported
Reporter Title:	Not reported
Reporter Org:	Not reported
Reporter Address:	Not reported
Reporter City,St,Zip:	Not reported
Reporter County:	Not reported
Incident Status:	Not reported
Incident Category Source:	Not reported
Incident Source Name:	Not reported

ON CORNER OF (Continued) **S102214543**

Incident Source Address:	Not reported
Incident Source Address 2:	Not reported
Incident Source City,St,Zip:	Not reported
Incident Source County:	Not reported
DEP Requested:	Not reported
Confidential:	Not reported
Notify Type:	Not reported
Road Closed:	Not reported
Direction:	Not reported
Responsible Party:	UnKnown
Responsible Party Name:	Not reported
Responsible Party Contact:	Not reported
Responsible Party Title:	Not reported
Responsible Party Phone:	Not reported
Responsible Party Street:	Not reported
Responsible Party County:	Not reported
Responsible Party City,St,Zip:	Not reported
Memo. Of Understanding:	Not reported
Drill/trng Exercise:	Not reported
Hazardous:	Not reported

J82 **UNITED WATER CO JERSEY CITY** **NJ NJEMS** **S123355598**
Target **13TH ST & COLES ST** **N/A**
Property **JERSEY CITY, NJ 07302**

Site 7 of 11 in cluster J

Actual: **14 ft.**

Focus Map: **2**

NJEMS:

Name:	UNITED WATER CO JERSEY CITY
Address:	13TH ST & COLES ST
City,State,Zip:	JERSEY CITY, NJ 07302
Site Id:	226993
Municipality:	JERSEY CITY
Municipality Name From Spatial Overlay:	JERSEY CITY
GNIS Civil Code For Municipality:	885264
Municipal Code (NJ-1040):	0906
X Coord:	617623
Y Coord:	689373
Coord System:	NJ STATE PLANE (NAD83) - USFEET
Coord Type:	Approx. Addr. Match
Coord Orign:	DEP-GIS
State Standard Numeric Code From Spatial Overlay:	0906
Unique Feature Number For Municipality From Spatial Overlay:	3401736000
Eleven Digit Hydrologic Unit Code From Spatial Overlay):	02030101170
Fourteen Digit Hydrologic Unit Code From Spatial Overlay:	02030101170010
Watershed Management Area Number From Spatial Overlay:	05
Watershed Management Area Name From Spatial Overlay:	Hackensack, Hudson, and Pascack
Water Region Code From Spatial Overlay:	1
Water Region Name From Spatial Overlay:	Northeast
Sub Watershed Name From Overlay:	Hudson River
Watershed Name From Spatial Overlay:	Hudson River

J83 **UNITED WATER CO JERSEY CITY** **FINDS** **1010549906**
Target Property **13TH ST & COLES ST** **N/A**
JERSEY CITY, NJ 07302

Site 8 of 11 in cluster J

Actual: **14 ft.**
Focus Map: **2**

FINDS:
Registry ID: 110032526185

Click Here:

Environmental Interest/Information System:
NJ-NJEMS (New Jersey - New Jersey Environmental Management System).
The Department of Environmental Protection (NJDEP) manages large databases of environmental information in this integrated system.

Click this hyperlink while viewing on your computer to access additional FINDS: detail in the EDR Site Report.

J84 **NEIGHBORHOOD CLEANERS & DYERS** **EDR Hist Cleaner** **1009207887**
Target Property **265 13TH** **N/A**
JERSEY CITY, NJ

Site 9 of 11 in cluster J

Actual: **15 ft.**
Focus Map: **2**

EDR Hist Cleaner

Year:	Name:	Type:
1926	NEIGHBORHOOD CLEANERS & DYERS	DYERS AND CLEANERS

---

85 **ERNS** **8715427**
Target Property **AT EXIT 14-C OF NJ TURNPIKE** **N/A**
JERSEY CITY, NJ

Click this hyperlink while viewing on your computer to access additional ERNS detail in the EDR Site Report.

Actual: **9 ft.**
Focus Map: **2**

M86 **INTERSECTION OF** **NJ SPILLS** **S102219722**
Target Property **12 ST + JERSEY AVE** **N/A**
JERSEY CITY, NJ

Site 7 of 9 in cluster M

Actual: **9 ft.**
Focus Map: **2**

NJ SPILL:

Name:	INTERSECTION OF
Address:	12 ST + JERSEY AVE
City,State,Zip:	JERSEY CITY, NJ
Trenton Dispatch Log Number:	14982
Case Number:	95-9-19-1547-47
Notify Type:	Not reported
Date Received:	09/19/1995
Location:	Other
Other Location:	Not reported
Incident Date:	09/19/1995

INTERSECTION OF (Continued) **S102219722**

Incident Time:	1520
A310 Letter:	Yes
Ref. Code:	101
COMU:	0906
CAS Number:	Not reported
Hazardous:	Not reported
Incident Location:	Not reported
Facility Type:	Commercial
Facility Phone:	Not reported
Substance(s):	DIESEL FUEL
Substance Type:	Liquid
Substance Identity:	Known
TCPA Chemical:	No
Hazrds Material:	Yes
Amnt Released:	10 GALS
Release VE:	Estimate
Contained:	Yes
Release Type:	Terminated
Incident Desc:	Spill
Status at Spill:	SPILL DUE TO LEAKING UNKNOWN VEHICLE. CLEANUP IN PROGRESS BY PORT AUTHORITY PERSONNEL.
NJ Spill Date:	Not reported
NJ Spill Time:	Not reported
NJ Spill Name:	Not reported
NJ Spill Title:	Not reported
NJ Spill Phone:	Not reported
Other Date:	Not reported
Other Time:	Not reported
Other Name:	Not reported
Other Title:	Not reported
Other Phone:	Not reported
Injuries:	No
Public Exposure:	No
Road Closed:	Not reported
Facility Evacuation:	No
Receiving Water:	NONE
Public Evacuation:	No
Police at Scene:	No
Firemen at Scene:	No
Contamination of:	Land
Nature of Incident:	Other
Wind Direction/Speed:	Not reported
Assistance Requested:	No
Memo. Of Understanding:	Not reported
Drill/trng Exercise:	Not reported
Operator:	ROB
Contact Name:	Not reported
Caller Name:	REDACTED
Caller Title:	Not reported
Caller Address:	Not reported
Caller City,St,Zip:	Not reported
Caller Phone:	Not reported
Responsible Party:	UnKnown
Responsible Party Name:	Not reported
Responsible Party Contact:	Not reported
Responsible Party Title:	Not reported
Responsible Party Telphone:	Not reported

INTERSECTION OF (Continued) **S102219722**

Responsible Party Street:	Not reported
Responsible Party Municipality:	Not reported
Responsible Party State:	Not reported
Responsible Party Zip:	Not reported
Responsible City,St,Zip:	Not reported
Responsible Party County:	Not reported
Local Municipality:	Not reported
Local Municipality Name:	JERSEY CITY
Local Municipality Title:	CAPT. SORIERO
Local Municipality Phone:	201-547-4271
Local Municipality Date:	09/19/1995
Local Municipality Time:	1552
Incident Name:	Not reported
Incident Referred To:	DRPSR
Incident Region:	BFO-CAS
Incident Phone:	Faxed,Mailed
Incident Date:	09/19/1995
Comments: Not reported	
Date A310 Letter Printed:	Not reported
Date Local Authority Was Notified:	Not reported
Date Update:	Not reported
Date Report Faxed to Local Authority:	Not reported
Local Authority Notification Date:	Not reported
Reporter Name:	Not reported
Reporter Type:	Not reported
Rep Received Date:	Not reported
Reporter Title:	Not reported
Reporter Orgzn:	Not reported
Reporter Address:	Not reported
Reporter City,St,Zip:	Not reported
Reporter County:	Not reported
Incident Type:	Not reported
Incident Status:	Not reported
Incident Source Category:	Not reported
Incident Source Name:	Not reported
Incident Source Address:	Not reported
Incident Source Address 2:	Not reported
Incident Source City,St,Zip:	Not reported
Incident Source County:	Not reported
DEP Requested:	Not reported
Confidential:	Not reported

N87 **INTERCHANGE 14C TOLL PLAZA** **NJ UST** **U000362486**
Target **NJ TURNPIKE NEWARK-HUDSON BAY EXT** **N/A**
Property **JERSEY CITY, NJ 07306**

Site 1 of 2 in cluster N

Actual:
13 ft.

Focus Map:
2

UST:

Facility ID:	013194

Contact:

Owner Name:	Not Identified Not Identified
Organization:	BLDG MANAGER
Contact Type(UST Reg):	Facility Operator
Contact Address (UST Reg):	NJ TURNPIKE AUTHORITY
Contact Address 2 (UST Reg):	PO BOX 335

INTERCHANGE 14C TOLL PLAZA (Continued) **U000362486**

Conact City,St,Zip (UST Reg): Hightstown, NJ 08520

Owner Name: BRIAN F CAMPBELL
Organization: NJ TURNPIKE AUTHORITY
Contact Type(UST Reg): Tank Owner
Contact Address (UST Reg): PO BOX 335
Contact Address 2 (UST Reg): ATTN: JUDITH GRANT
Conact City,St,Zip (UST Reg): Hightstown, NJ 08520

Tanks:

Tank Id: TANK-1
Tank Number: E1
Tank Status: **Removed**
Tank Status Date: 09/18/1986
Install Date: 01/01/1957
Tank Contents: Leaded Gasoline
Tank Size: 550
Tank Compliance: No
Overfill: No
Compliance Monitoring?: No
Overfill Protection: No
Spill Containment: No
Tank Wellhead Protection: Not reported
Tank/Pipe Construction Type: Tank Bare steel
Tank/Pipe Construction Type: Pipe Bare steel
Tank/Pipe Monitor: Pipe None
Tank/Pipe Monitor: Tank None

Tank Id: TANK-2
Tank Number: E2
Tank Status: **Removed**
Tank Status Date: 10/26/1995
Install Date: 01/01/1986
Tank Contents: Medium Diesel Fuel (No. 2-D)
Tank Size: 275
Tank Compliance: No
Overfill: No
Compliance Monitoring?: No
Overfill Protection: No
Spill Containment: No
Tank Wellhead Protection: Not reported
Tank/Pipe Construction Type: Pipe Bare steel
Tank/Pipe Construction Type: Tank Bare steel
Tank/Pipe Monitor: Pipe None
Tank/Pipe Monitor: Tank Inventory Control

N88 **NEW JERSEY TURNPIKE AUTHORITY** **NJ HIST LUST** **S104587204**
Target Property **INTERCHANGE 14C TOLL PLAZA** **N/A**
JERSEY CITY, NJ

Site 2 of 2 in cluster N

Actual: **13 ft.**
Focus Map: 2

LUST HIST:

Case ID:	Not reported
Lead Program Assigned:	Bureau of Field Operations - Initial Notice Section
Facility Status:	**Site Issued Letter of No Further Action for Area(s) Of Concern**
UST ID:	0131942
TMS Number:	C95-0020
Remedial Level:	Site has 1 area of concern with 1 media of concern.
Case Manager:	Maria Brimat
Facility Phone:	(609) 633-8110
No Further Action:	12/26/1996 0:00:00
RAW Approved:	Not reported
CEA:	Not reported
Date CEA Lifted:	Not reported
Dead Notice:	Not reported

J89 **MOON PYO INC** **NJ NJEMS** **S123386957**
Target Property **227 COLES ST** **N/A**
JERSEY CITY, NJ 07310

Site 10 of 11 in cluster J

Actual: **16 ft.**
Focus Map: 2

NJEMS:

Name:	MOON PYO INC
Address:	227 COLES ST
City,State,Zip:	JERSEY CITY, NJ 07310
Site Id:	512163
Municipality:	JERSEY CITY
Municipality Name From Spatial Overlay:	JERSEY CITY
GNIS Civil Code For Municipality:	885264
Municipal Code (NJ-1040):	0906
X Coord:	617824
Y Coord:	691529
Coord System:	NJ STATE PLANE (NAD83) - USFEET
Coord Type:	Exact Address Match
Coord Orign:	DEP-GIS
State Standard Numeric Code From Spatial Overlay:	0906
Unique Feature Number For Municipality From Spatial Overlay:	3401736000
Eleven Digit Hydrologic Unit Code From Spatial Overlay):	02030101170
Fourteen Digit Hydrologic Unit Code From Spatial Overlay:	02030101170010
Watershed Management Area Number From Spatial Overlay:	05
Watershed Management Area Name From Spatial Overlay:	Hackensack, Hudson, and Pascack
Water Region Code From Spatial Overlay:	1
Water Region Name From Spatial Overlay:	Northeast
Sub Watershed Name From Overlay:	Hudson River
Watershed Name From Spatial Overlay:	Hudson River

J90 **MOON PYO INC** **FINDS** **1017389697**
Target **227 COLES ST** **N/A**
Property **JERSEY CITY, NJ 07310**

Site 11 of 11 in cluster J

Actual: FINDS:
16 ft. Registry ID: 110062880912

Focus Map:
2 Click Here:

Environmental Interest/Information System:
NJ-NJEMS (New Jersey - New Jersey Environmental Management System).
The Department of Environmental Protection (NJDEP) manages large databases of environmental information in this integrated system.

Click this hyperlink while viewing on your computer to access additional FINDS: detail in the EDR Site Report.

O91 **INDUSTRIAL COMPLEX** **NJ SPILLS** **S102214631**
Target **12TH & MONMOUTH** **N/A**
Property **JERSEY CITY, NJ**

Site 1 of 7 in cluster O

Actual: NJ SPILL:
13 ft.

Focus Map:
2

Name:	INDUSTRIAL COMPLEX
Address:	12TH & MONMOUTH
City,State,Zip:	JERSEY CITY, NJ
Trenton Dispatch Log Number:	5280
Case Number:	95-4-12-1310-33
Notify Type:	Not reported
Date Received:	04/12/1995
Location:	Other
Other Location:	Not reported
Incident Date:	04/12/1995
Incident Time:	1300
A310 Letter:	No
Ref. Code:	001
COMU:	0906
CAS Number:	7664417
Hazardous:	Not reported
Incident Location:	Not reported
Facility Type:	Industrial
Facility Phone:	Not reported
Substance(s):	AMMONIA
Substance Type:	Liquid
Substance Identity:	Known
TCPA Chemical:	Yes
Hazrds Material:	Yes
Amnt Released:	UNK
Release VE:	Not reported
Contained:	No
Release Type:	Continuous
Incident Desc:	Spill
Status at Spill:	SPILLAGE FROM REFRIGERATION UNIT .FD IS ASKING FOR HELP .
NJ Spill Date:	1995-04-12 00:00:00
NJ Spill Time:	1316
NJ Spill Name:	NJSP/OEM
NJ Spill Title:	LT. DOMBROSKI
NJ Spill Phone:	609-882-2000

INDUSTRIAL COMPLEX (Continued) **S102214631**

Other Date:	Not reported
Other Time:	Not reported
Other Name:	Not reported
Other Title:	Not reported
Other Phone:	Not reported
Injuries:	No
Public Exposure:	No
Road Closed:	Not reported
Facility Evacuation:	No
Receiving Water:	Not reported
Public Evacuation:	No
Police at Scene:	No
Firemen at Scene:	Yes
Contamination of:	Land
Nature of Incident:	Municipal
Wind Direction/Speed:	Not reported
Assistance Requested:	Yes
Memo. Of Understanding:	Not reported
Drill/trng Exercise:	Not reported
Operator:	JIMH
Contact Name:	Not reported
Caller Name:	REDACTED
Caller Title:	Not reported
Caller Address:	Not reported
Caller City,St,Zip:	Not reported
Caller Phone:	Not reported
Responsible Party:	Known
Responsible Party Name:	MOISCHE MOVING & STO
Responsible Party Contact:	Not reported
Responsible Party Title:	Not reported
Responsible Party Telphone:	Not reported
Responsible Party Street:	12TH & MONMOUTH
Responsible Party Municipality:	JERSEY CITY
Responsible Party State:	NJ
Responsible Party Zip:	Not reported
Responsible City,St,Zip:	JERSEY CITY, NJ
Responsible Party County:	HUDSON
Local Municipality:	Not reported
Local Municipality Name:	Not reported
Local Municipality Title:	Not reported
Local Municipality Phone:	Not reported
Local Municipality Date:	Not reported
Local Municipality Time:	Not reported
Incident Name:	C.GIBBONS
Incident Referred To:	DRPSR
Incident Region:	ER1
Incident Phone:	Faxed,Mailed
Incident Date:	04/12/1995
Comments: Not reported	
Date A310 Letter Printed:	1995-04-12 00:00:00
Date Local Authority Was Notified:	Not reported
Date Update:	Not reported
Date Report Faxed to Local Authority:	1995-04-12 00:00:00
Local Authority Notification Date:	Not reported
Reporter Name:	Not reported
Reporter Type:	Not reported
Rep Received Date:	Not reported

INDUSTRIAL COMPLEX (Continued) **S102214631**

Reporter Title:	Not reported
Reporter Orgzn:	Not reported
Reporter Address:	Not reported
Reporter City,St,Zip:	Not reported
Reporter County:	Not reported
Incident Type:	Not reported
Incident Status:	Not reported
Incident Source Category:	Not reported
Incident Source Name:	Not reported
Incident Source Address:	Not reported
Incident Source Address 2:	Not reported
Incident Source City,St,Zip:	Not reported
Incident Source County:	Not reported
DEP Requested:	Not reported
Confidential:	Not reported

M92 **HOLLAND HOTEL** **NJ VCP** **S106589036**
Target **162-180 12TH ST** **N/A**
Property **JERSEY CITY, NJ 07310**

Site 8 of 9 in cluster M

Actual: **9 ft.**
Focus Map: 2

VCP:

Incident Number:	04-08-10-1242-23
MOA Execution Date:	09/15/2004
Type Of Vcp File:	HISTORICAL
Pi Number:	Not reported
Case Type(Case Type):	Not reported
Case Contact: Department	Not reported
Case Contact Name:	Not reported
Case Contact: Organization	Holland Hotel LLC
Case Contact: Address: Line1	Not reported
Case Contact: Address: Line2	Not reported
Case Contact: Address: Line3	Not reported
Case Contact City,St,Zip:	Not reported

M93 **NJ Release** **S107083313**
Target **162-180 12 TH ST** **N/A**
Property **JERSEY CITY, NJ**

Site 9 of 9 in cluster M

Actual: **9 ft.**
Focus Map: 2

NJ Release:

Name:	Not reported
Address:	162-180 12 TH ST
City,State,Zip:	JERSEY CITY, NJ
Facility Type:	Commercial
Facility Phone:	Not reported
Incident Date:	08/10/2004
Incident Time:	Not reported
Trenton Dispatch Log Number:	108584
Case Number:	04-08-10-1242-23
Date Received:	08/10/2004
Nature of Incident:	Not reported
Operator:	Not reported
Incident Type:	Underground Storage Tank

(Continued) **S107083313**

Incident Location:	AREA OF
Location:	Not reported
Other Location:	Not reported
Contact Name:	TOM SMITH
Caller Name:	Not reported
Caller Title:	Not reported
Caller Address:	Not reported
Caller City,St,Zip:	Not reported
Caller Telephone:	Not reported
Substance(s):	Not reported
Substance Type:	Not reported
Substance Identity:	Not reported
CAS Number:	Not reported
A310 Letter:	Not reported
TCPA Chemical:	Not reported
Hazrds Material:	Not reported
COMU:	Not reported
Ref. Code:	Not reported
Amt Released:	Not reported
Contained:	Not reported
Release Type:	Not reported
Release VE:	Not reported
Injuries:	No
Public Exposure:	No
Facility Evacuation:	No
Police at Scene:	No
Firemen at Scene:	No
Contamination of:	Not reported
Receiving Water:	Not reported
Status at Spill:	Not reported
NJ Spill Date:	Not reported
NJ Spill Time:	Not reported
NJ Spill Name:	Not reported
NJ Spill Title:	Not reported
NJ Spill Phone:	Not reported
Other Date:	Not reported
Other Time:	Not reported
Other Name:	Not reported
Other Title:	Not reported
Other Telephone:	Not reported
Public Evacuation:	No
Assistance Requested:	Not reported
Wind Direction/Speed:	Not reported
Local Municipality Notified:	Not reported
Local Municipality Name:	Not reported
Local Municipality Title:	Not reported
Local Municipality Telephone:	Not reported
Local Municipality Date:	Not reported
Local Municipality Time:	Not reported
Incident Description:	Not reported
Incident Name:	Not reported
Incident Referred To:	Not reported
Incident Region:	Not reported
Incident Telephone:	Not reported
Incident Date:	Not reported
Incident time:	Not reported
Incident ITM:	Not reported

(Continued) **S107083313**

Comments:	Not reported
Date A310 Letter Printed:	Not reported
Date Local Authority Was Notified:	Not reported
Date Updated:	Not reported
Date Report Faxed to Local Authority:	Not reported
Local Authority Notification Date:	Not reported
Rep Receive Date:	08/10/2004
Reporter Type:	Other
Reporter Name:	REDACTED
Reporter Title:	REDACTED
Reporter Org:	REDATED
Reporter Address:	Not reported
Reporter City,St,Zip:	Not reported
Reporter County:	Not reported
Incident Status:	Terminated
Incident Category Source:	Other
Incident Source Name:	BUSYBOYS INC
Incident Source Address:	682 N. 6TH ST
Incident Source Address 2:	Not reported
Incident Source City,St,Zip:	Newark City, NJ 07107
Incident Source County:	Essex
DEP Requested:	No
Confidential:	Not reported
Notify Type:	Not reported
Road Closed:	No
Direction:	Not reported
Responsible Party:	Not reported
Responsible Party Name:	Not reported
Responsible Party Contact:	Not reported
Responsible Party Title:	Not reported
Responsible Party Phone:	Not reported
Responsible Party Street:	Not reported
Responsible Party County:	Not reported
Responsible Party City,St,Zip:	Not reported
Memo. Of Understanding:	Not reported
Drill/trng Exercise:	Not reported
Hazardous:	Not reported

O94 **NEXUS DEVELOMENT** **FINDS** **1010497907**
Target **572 MONMOUTH ST** **N/A**
Property **JERSEY CITY, NJ 07302**

Site 2 of 7 in cluster O

Actual:
11 ft.

FINDS:
Registry ID: 110032895954

Focus Map:
2

Click Here:

Environmental Interest/Information System:
NJ-NJEMS (New Jersey - New Jersey Environmental Management System). The Department of Environmental Protection (NJDEP) manages large databases of environmental information in this integrated system.

Click this hyperlink while viewing on your computer to access additional FINDS: detail in the EDR Site Report.

O95 **NEXUS DEVELOMENT** **NJ NJEMS** **S113594355**
Target **572 MONMOUTH ST** **N/A**
Property **JERSEY CITY, NJ 07302**

Site 3 of 7 in cluster O

Actual: **11 ft.**
Focus Map: **2**

NJEMS:

Name:	NEXUS DEVELOMENT
Address:	572 MONMOUTH ST
City,State,Zip:	JERSEY CITY, NJ 07302
Site Id:	365444
Municipality:	JERSEY CITY
Municipality Name From Spatial Overlay:	JERSEY CITY
GNIS Civil Code For Municipality:	885264
Municipal Code (NJ-1040):	0906
X Coord:	617386
Y Coord:	691012
Coord System:	NJ STATE PLANE (NAD83) - USFEET
Coord Type:	Approx. Addr. Match
Coord Orign:	DEP-GIS
State Standard Numeric Code From Spatial Overlay:	0906
Unique Feature Number For Municipality From Spatial Overlay:	3401736000
Eleven Digit Hydrologic Unit Code From Spatial Overlay):	02030101170
Fourteen Digit Hydrologic Unit Code From Spatial Overlay:	02030101170010
Watershed Management Area Number From Spatial Overlay:	05
Watershed Management Area Name From Spatial Overlay:	Hackensack, Hudson, and Pascack
Water Region Code From Spatial Overlay:	1
Water Region Name From Spatial Overlay:	Northeast
Sub Watershed Name From Overlay:	Hudson River
Watershed Name From Spatial Overlay:	Hudson River

P96 **HUNTER WALTON FOODS & CO INC** **FINDS** **1016613112**
Target **310 12TH ST** **ECHO** **N/A**
Property **JERSEY CITY, NJ 07310**

Site 1 of 11 in cluster P

Actual: **17 ft.**
Focus Map: **2**

FINDS:
Registry ID: 110004135515

Click Here:

Environmental Interest/Information System:
NJ-NJEMS (New Jersey - New Jersey Environmental Management System).
The Department of Environmental Protection (NJDEP) manages large databases of environmental information in this integrated system.
RCRAInfo is a national information system that supports the Resource Conservation and Recovery Act (RCRA) program through the tracking of events and activities related to facilities that generate, transport, and treat, store, or dispose of hazardous waste. RCRAInfo allows RCRA program staff to track the notification, permit, compliance, and corrective action activities required under RCRA.

Click this hyperlink while viewing on your computer to access additional FINDS: detail in the EDR Site Report.

ECHO:

Envid:	1016613112
Registry ID:	110004135515
DFR URL:	http://echo.epa.gov/detailed-facility-report?fid=110004135515
Name:	HUNTER WALTON FOODS & CO INC

HUNTER WALTON FOODS & CO INC (Continued) **1016613112**

Address: 310 12TH ST
City,State,Zip: JERSEY CITY, NJ 07310

P97 **WALTON TERMINAL** **NJ RGA LUST** **S115287470**
Target **310 12TH ST** **N/A**
Property **JERSEY CITY, NJ**

Site 2 of 11 in cluster P

Actual: **17 ft.**

RGA LUST:
2012 WALTON TERMINAL 310 12TH ST

Focus Map: **2**

P98 **WALTON TERMINAL** **NJ SHWS** **S102486849**
Target **310 12TH ST** **NJ NJEMS** **N/A**
Property **JERSEY CITY, NJ 07310** **NJ Release**

Site 3 of 11 in cluster P

Actual: **17 ft.**

Focus Map: **2**

SHWS:
Name: WALTON TERMINAL
Address: 310 12TH ST
City,State,Zip: JERSEY CITY, NJ
Site ID: 51366
Status: Closed
Home Owner: No
PI Number: 016808

Detail As Of April 2012:
X Coord Site: Not reported
X Coord PI: Not reported
Y Coord Site: Not reported
Y Coord PI: Not reported

NJEMS:
Name: WALTON TERMINAL
Address: 310 12TH ST
City,State,Zip: JERSEY CITY, NJ 07310
Site Id: 51366
Municipality: JERSEY CITY
Municipality Name From Spatial Overlay: JERSEY CITY
GNIS Civil Code For Municipality: 885264
Municipal Code (NJ-1040): 0906
X Coord: 618120
Y Coord: 691320
Coord System: NJ STATE PLANE (NAD83) - USFEET
Coord Type: Exact Address Match
Coord Orign: DEP-GIS
State Standard Numeric Code From Spatial Overlay: 0906
Unique Feature Number For Municipality From Spatial Overlay: 3401736000
Eleven Digit Hydrologic Unit Code From Spatial Overlay): 02030101170
Fourteen Digit Hydrologic Unit Code From Spatial Overlay: 02030101170010

WALTON TERMINAL (Continued) **S102486849**

Watershed Management Area Number From Spatial Overlay:	05
Watershed Management Area Name From Spatial Overlay:	Hackensack, Hudson, and Pascack
Water Region Code From Spatial Overlay:	1
Water Region Name From Spatial Overlay:	Northeast
Sub Watershed Name From Overlay:	Hudson River
Watershed Name From Spatial Overlay:	Hudson River

NJ Release:

Name:	WALTON TERMINALS(CLOSED)
Address:	310 12TH ST
City,State,Zip:	JERSEY CITY, NJ
Facility Type:	Industrial
Facility Phone:	Not reported
Incident Date:	05/15/1996
Incident Time:	Not reported
Trenton Dispatch Log Number:	15337
Case Number:	96-9-25-1205-54
Date Received:	09/25/1996
Nature of Incident:	Other
Operator:	JULIE1
Incident Type:	Not reported
Incident Location:	Not reported
Location:	Facility
Other Location:	Not reported
Contact Name:	Not reported
Caller Name:	REDACTED
Caller Title:	Not reported
Caller Address:	Not reported
Caller City,St,Zip:	Not reported
Caller Telephone:	Not reported
Substance(s):	HYDROCARBONS
Substance Type:	Not reported
Substance Identity:	Known
CAS Number:	Not reported
A310 Letter:	Yes
TCPA Chemical:	No
Hazrds Material:	Yes
COMU:	0906
Ref. Code:	101
Amt Released:	UNKNOWN
Contained:	Yes
Release Type:	Terminated
Release VE:	Not reported
Injuries:	No
Public Exposure:	No
Facility Evacuation:	No
Police at Scene:	No
Firemen at Scene:	No
Contamination of:	Land
Receiving Water:	Not reported
Status at Spill:	SOIL CONTAMINATION DUE TO UNKNOWN CAUSE,POSS LUST.SITE HAS BEEN CAPPED WITH ASPHALT PAVEMENT.
NJ Spill Date:	Not reported
NJ Spill Time:	Not reported
NJ Spill Name:	Not reported
NJ Spill Title:	Not reported
NJ Spill Phone:	Not reported

WALTON TERMINAL (Continued) **S102486849**

Other Date:	Not reported
Other Time:	Not reported
Other Name:	Not reported
Other Title:	Not reported
Other Telephone:	Not reported
Public Evacuation:	No
Assistance Requested:	No
Wind Direction/Speed:	Not reported
Local Municipality Notified:	Not reported
Local Municipality Name:	JERSEY CITY
Local Municipality Title:	CAPT CARNEY
Local Municipality Telephone:	201-547-4271
Local Municipality Date:	09/25/1996
Local Municipality Time:	1213
Incident Description:	Soil Contamination
Incident Name:	Not reported
Incident Referred To:	DRPSR
Incident Region:	BFO-CAS
Incident Telephone:	Not reported
Incident Date:	09/25/1996
Incident time:	Not reported
Incident ITM:	B
Comments: Not reported	
Date A310 Letter Printed:	Not reported
Date Local Authority Was Notified:	Not reported
Date Updated:	Not reported
Date Report Faxed to Local Authority:	Not reported
Local Authority Notification Date:	Not reported
Rep Receive Date:	Not reported
Reporter Type:	Not reported
Reporter Name:	Not reported
Reporter Title:	Not reported
Reporter Org:	Not reported
Reporter Address:	Not reported
Reporter City,St,Zip:	Not reported
Reporter County:	Not reported
Incident Status:	Not reported
Incident Category Source:	Not reported
Incident Source Name:	Not reported
Incident Source Address:	Not reported
Incident Source Address 2:	Not reported
Incident Source City,St,Zip:	Not reported
Incident Source County:	Not reported
DEP Requested:	Not reported
Confidential:	Not reported
Notify Type:	Not reported
Road Closed:	Not reported
Direction:	Not reported
Responsible Party:	Known
Responsible Party Name:	ERNEST LEBER'S COMP
Responsible Party Contact:	PETER LOVE
Responsible Party Title:	ATTORNEY
Responsible Party Phone:	908-769-0099
Responsible Party Street:	PO BOX 525
Responsible Party County:	Not reported
Responsible Party City,St,Zip:	SOUTH PLAINFIELD, NJ
Memo. Of Understanding:	Not reported

WALTON TERMINAL (Continued) **S102486849**

Drill/trng Exercise: Not reported
Hazardous: Not reported

P99 **WALTON TERMINAL** **NJ RGA HWS** **S115275382**
Target **310 12TH ST** **N/A**
Property **JERSEY CITY, NJ**

Site 4 of 11 in cluster P

Actual: **17 ft.**
Focus Map: **2**

RGA HWS:

2012	WALTON TERMINAL	310 12TH ST
2011	WALTON TERMINAL	310 12TH ST
2010	WALTON TERMINAL	310 12TH ST
2009	WALTON TERMINAL	310 12TH ST
2008	WALTON TERMINAL	310 12TH ST

P100 **HUNTER WALTON FOODS & CO INC** **RCRA NonGen / NLR** **1000400616**
Target **310 12TH ST** **NJD001687748**
Property **JERSEY CITY, NJ 07310**

Site 5 of 11 in cluster P

Actual: **17 ft.**
Focus Map: **2**

RCRA NonGen / NLR:

Date Form Received by Agency:	2007-01-01 00:00:00.0
Handler Name:	HUNTER WALTON FOODS & CO INC
Handler Address:	310 12TH ST
Handler City,State,Zip:	JERSEY CITY, NJ 07310-1347
EPA ID:	NJD001687748
Contact Name:	Not reported
Contact Address:	12TH ST
Contact City,State,Zip:	JERSEY CITY, NJ 07310
Contact Telephone:	Not reported
Contact Fax:	Not reported
Contact Email:	Not reported
Contact Title:	Not reported
EPA Region:	02
Land Type:	Not reported
Federal Waste Generator Description:	Not a generator, verified
Non-Notifier:	Not reported
Biennial Report Cycle:	Not reported
Accessibility:	Not reported
Active Site Indicator:	Not reported
State District Owner:	NJ
State District:	NORTHERN
Mailing Address:	12TH ST
Mailing City,State,Zip:	JERSEY CITY, NJ 07310
Owner Name:	ERNEST LEBERS CO INC
Owner Type:	Private
Operator Name:	ERNEST LEBERS CO INC
Operator Type:	Private
Short-Term Generator Activity:	No
Importer Activity:	No

HUNTER WALTON FOODS & CO INC (Continued) **1000400616**

Mixed Waste Generator:	No
Transporter Activity:	No
Transfer Facility Activity:	No
Recycler Activity with Storage:	No
Small Quantity On-Site Burner Exemption:	No
Smelting Melting and Refining Furnace Exemption:	No
Underground Injection Control:	No
Off-Site Waste Receipt:	No
Universal Waste Indicator:	No
Universal Waste Destination Facility:	No
Federal Universal Waste:	No
Active Site Fed-Reg Treatment Storage and Disposal Facility:	Not reported
Active Site Converter Treatment storage and Disposal Facility:	Not reported
Active Site State-Reg Treatment Storage and Disposal Facility:	Not reported
Active Site State-Reg Handler:	---
Federal Facility Indicator:	Not reported
Hazardous Secondary Material Indicator:	NN
Sub-Part K Indicator:	Not reported
Commercial TSD Indicator:	No
Treatment Storage and Disposal Type:	Not reported
2018 GPRA Permit Baseline:	Not on the Baseline
2018 GPRA Renewals Baseline:	Not on the Baseline
Permit Renewals Workload Universe:	Not reported
Permit Workload Universe:	Not reported
Permit Progress Universe:	Not reported
Post-Closure Workload Universe:	Not reported
Closure Workload Universe:	Not reported
202 GPRA Corrective Action Baseline:	No
Corrective Action Workload Universe:	No
Subject to Corrective Action Universe:	No
Non-TSDFs Where RCRA CA has Been Imposed Universe:	No
TSDFs Potentially Subject to CA Under 3004 (u)/(v) Universe:	No
TSDFs Only Subject to CA under Discretionary Auth Universe:	No
Corrective Action Priority Ranking:	No NCAPS ranking
Environmental Control Indicator:	No
Institutional Control Indicator:	No
Human Exposure Controls Indicator:	N/A
Groundwater Controls Indicator:	N/A
Operating TSDF Universe:	Not reported
Full Enforcement Universe:	Not reported
Significant Non-Complier Universe:	No
Unaddressed Significant Non-Complier Universe:	No
Addressed Significant Non-Complier Universe:	No
Significant Non-Complier With a Compliance Schedule Universe:	No
Financial Assurance Required:	Not reported
Handler Date of Last Change:	2008-06-26 00:00:00.0
Recognized Trader-Importer:	No
Recognized Trader-Exporter:	No
Importer of Spent Lead Acid Batteries:	No
Exporter of Spent Lead Acid Batteries:	No
Recycler Activity Without Storage:	Not reported
Manifest Broker:	Not reported
Sub-Part P Indicator:	Not reported

Hazardous Waste Summary:
Waste Code: D001

HUNTER WALTON FOODS & CO INC (Continued) **1000400616**

Waste Description: IGNITABLE WASTE

Waste Code: F001
Waste Description: THE FOLLOWING SPENT HALOGENATED SOLVENTS USED IN DEGREASING: TETRACHLOROETHYLENE, TRICHLORETHYLENE, METHYLENE CHLORIDE, 1,1,1-TRICHLOROETHANE, CARBON TETRACHLORIDE AND CHLORINATED FLUOROCARBONS; ALL SPENT SOLVENT MIXTURES/BLENDS USED IN DEGREASING CONTAINING, BEFORE USE, A TOTAL OF TEN PERCENT OR MORE (BY VOLUME) OF ONE OR MORE OF THE ABOVE HALOGENATED SOLVENTS OR THOSE SOLVENTS LISTED IN F002, F004, AND F005; AND STILL BOTTOMS FROM THE RECOVERY OF THESE SPENT SOLVENTS AND SPENT SOLVENT MIXTURES.

Waste Code: F002
Waste Description: THE FOLLOWING SPENT HALOGENATED SOLVENTS: TETRACHLOROETHYLENE, METHYLENE CHLORIDE, TRICHLOROETHYLENE, 1,1,1-TRICHLOROETHANE, CHLOROBENZENE, 1,1,2-TRICHLORO-1,2,2-TRIFLUOROETHANE, ORTHO-DICHLOROBENZENE, TRICHLOROFLUOROMETHANE, AND 1,1,2, TRICHLOROETHANE; ALL SPENT SOLVENT MIXTURES/BLENDS CONTAINING, BEFORE USE, A TOTAL OF TEN PERCENT OR MORE (BY VOLUME) OF ONE OR MORE OF THE ABOVE HALOGENATED SOLVENTS OR THOSE SOLVENTS LISTED IN F001, F004, AND F005; AND STILL BOTTOMS FROM THE RECOVERY OF THESE SPENT SOLVENTS AND SPENT SOLVENT MIXTURES.

Waste Code: F003
Waste Description: THE FOLLOWING SPENT NONHALOGENATED SOLVENTS: XYLENE, ACETONE, ETHYL ACETATE, ETHYL BENZENE, ETHYL ETHER, METHYL ISOBUTYL KETONE, N-BUTYL ALCOHOL, CYCLOHEXANONE, AND METHANOL; ALL SPENT SOLVENT MIXTURES/BLENDS CONTAINING, BEFORE USE, ONLY THE ABOVE SPENT NONHALOGENATED SOLVENTS; AND ALL SPENT SOLVENT MIXTURES/BLENDS CONTAINING, BEFORE USE, ONE OR MORE OF THE ABOVE NONHALOGENATED SOLVENTS, AND A TOTAL OF TEN PERCENT OR MORE (BY VOLUME) OF ONE OR MORE OF THOSE SOLVENTS LISTED IN F001, F002, F004, AND F005; AND STILL BOTTOMS FROM THE RECOVERY OF THESE SPENT SOLVENTS AND SPENT SOLVENT MIXTURES.

Waste Code: F004
Waste Description: THE FOLLOWING SPENT NONHALOGENATED SOLVENTS: CRESOLS, CRESYLIC ACID, AND NITROBENZENE; AND THE STILL BOTTOMS FROM THE RECOVERY OF THESE SOLVENTS; ALL SPENT SOLVENT MIXTURES/BLENDS CONTAINING, BEFORE USE, A TOTAL OF TEN PERCENT OR MORE (BY VOLUME) OF ONE OR MORE OF THE ABOVE NONHALOGENATED SOLVENTS OR THOSE SOLVENTS LISTED IN F001, F002, AND F005; AND STILL BOTTOMS FROM THE RECOVERY OF THESE SPENT SOLVENTS AND SPENT SOLVENT MIXTURES.

Waste Code: X001
Waste Description: Not Defined

Waste Code: X003
Waste Description: Not Defined

Handler - Owner Operator:
Owner/Operator Indicator: Owner
Owner/Operator Name: ERNEST LEBERS CO INC
Legal Status: Private
Date Became Current: Not reported
Date Ended Current: Not reported
Owner/Operator Address: NOT REQUIRED

HUNTER WALTON FOODS & CO INC (Continued) **1000400616**

Owner/Operator City,State,Zip: NOT REQUIRED, WY 99999
Owner/Operator Telephone: 212-555-1212
Owner/Operator Telephone Ext: Not reported
Owner/Operator Fax: Not reported
Owner/Operator Email: Not reported

Owner/Operator Indicator: Operator
Owner/Operator Name: ERNEST LEBERS CO INC
Legal Status: Private
Date Became Current: Not reported
Date Ended Current: Not reported
Owner/Operator Address: NOT REQUIRED
Owner/Operator City,State,Zip: NOT REQUIRED, WY 99999
Owner/Operator Telephone: 212-555-1212
Owner/Operator Telephone Ext: Not reported
Owner/Operator Fax: Not reported
Owner/Operator Email: Not reported

Owner/Operator Indicator: Owner
Owner/Operator Name: ERNEST LEBERS CO INC
Legal Status: Private
Date Became Current: Not reported
Date Ended Current: Not reported
Owner/Operator Address: NOT REQUIRED
Owner/Operator City,State,Zip: NOT REQUIRED, WY 99999
Owner/Operator Telephone: 212-555-1212
Owner/Operator Telephone Ext: Not reported
Owner/Operator Fax: Not reported
Owner/Operator Email: Not reported

Historic Generators:
Receive Date: 2006-01-01 00:00:00.0
Handler Name: HUNTER WALTON FOODS & CO INC
Federal Waste Generator Description: Not a generator, verified
State District Owner: NJ
Large Quantity Handler of Universal Waste: No
Recognized Trader Importer: No
Recognized Trader Exporter: No
Spent Lead Acid Battery Importer: No
Spent Lead Acid Battery Exporter: No
Current Record: No
Non Storage Recycler Activity: Not reported
Electronic Manifest Broker: Not reported

Receive Date: 2007-01-01 00:00:00.0
Handler Name: HUNTER WALTON FOODS & CO INC
Federal Waste Generator Description: Not a generator, verified
State District Owner: NJ
Large Quantity Handler of Universal Waste: No
Recognized Trader Importer: No
Recognized Trader Exporter: No
Spent Lead Acid Battery Importer: No
Spent Lead Acid Battery Exporter: No
Current Record: Yes
Non Storage Recycler Activity: Not reported
Electronic Manifest Broker: Not reported

HUNTER WALTON FOODS & CO INC (Continued) **1000400616**

Receive Date:	1990-01-23 00:00:00.0
Handler Name:	HUNTER WALTON FOODS & CO INC
Federal Waste Generator Description:	Large Quantity Generator
State District Owner:	NJ
Large Quantity Handler of Universal Waste:	No
Recognized Trader Importer:	No
Recognized Trader Exporter:	No
Spent Lead Acid Battery Importer:	No
Spent Lead Acid Battery Exporter:	No
Current Record:	No
Non Storage Recycler Activity:	Not reported
Electronic Manifest Broker:	Not reported

List of NAICS Codes and Descriptions:
NAICS Codes: No NAICS Codes Found

Facility Has Received Notices of Violations:
Violations: No Violations Found

Evaluation Action Summary:
Evaluations: No Evaluations Found

P101 **WALTON TERMINAL** **NJ HIST LUST** **U000365317**
Target **310 12TH ST** **NJ UST** **N/A**
Property **JERSEY CITY, NJ 07310**

Site 6 of 11 in cluster P

Actual:
17 ft.

Focus Map:
2

LUST HIST:

Case ID:	96-09-25-1205-54
Lead Program Assigned:	Bureau of Underground Storage Tanks
Facility Status:	**Site Issued Letter of No Further Action for Area(s) Of Concern**
UST ID:	0168087
TMS Number:	C94-0908
Remedial Level:	Site has confirmed soil and ground water contamination.
Case Manager:	Gary Sanderson
Facility Phone:	(609) 633-0544
No Further Action:	11/30/2001 0:00:00
RAW Approved:	Not reported
CEA:	Not reported
Date CEA Lifted:	Not reported
Dead Notice:	Not reported

UST:
Facility ID: 016808

Contact:

Owner Name:	AMYN MASKATI
Organization:	MILO REALTY CORP
Contact Type(UST Reg):	Facility Operator
Contact Address (UST Reg):	215 COLES ST
Contact Address 2 (UST Reg):	Not reported
Conact City,St,Zip (UST Reg):	Jersey City, NJ 07310

WALTON TERMINAL (Continued) **U000365317**

Owner Name:	AMYN MASKATI
Organization:	MILO REALTY CORP
Contact Type(UST Reg):	Tank Owner
Contact Address (UST Reg):	215 COLES ST
Contact Address 2 (UST Reg):	Not reported
Conact City,St,Zip (UST Reg):	Jersey City, NJ 07310

Tanks:

Tank Id:	TANK-1
Tank Number:	00C1
Tank Status:	**Removed**
Tank Status Date:	02/14/1995
Install Date:	01/01/1944
Tank Contents:	Heating Oil (No. 6)
Tank Size:	23000
Tank Compliance:	No
Overfill:	No
Compliance Monitoring?:	No
Overfill Protection:	No
Spill Containment:	No
Tank Wellhead Protection:	Not reported
Tank/Pipe Construction Type:	Tank Bare steel
Tank/Pipe Construction Type:	Pipe Bare steel
Tank/Pipe Monitor:	Pipe None
Tank/Pipe Monitor:	Tank None

Tank Id:	TANK-10
Tank Number:	0c10
Tank Status:	**Exempt**
Tank Status Date:	03/01/2000
Install Date:	01/01/1930
Tank Contents:	Other
Tank Size:	20000
Tank Compliance:	No
Overfill:	No
Compliance Monitoring?:	No
Overfill Protection:	No
Spill Containment:	No
Tank Wellhead Protection:	Not reported
Tank/Pipe Construction Type:	Pipe Bare steel
Tank/Pipe Construction Type:	Tank Bare steel
Tank/Pipe Monitor:	Pipe None
Tank/Pipe Monitor:	Tank None

Tank Id:	TANK-11
Tank Number:	0c11
Tank Status:	**Exempt**
Tank Status Date:	03/01/2000
Install Date:	01/01/1930
Tank Contents:	Other
Tank Size:	20000
Tank Compliance:	No
Overfill:	No
Compliance Monitoring?:	No

WALTON TERMINAL (Continued) **U000365317**

Overfill Protection:	No
Spill Containment:	No
Tank Wellhead Protection:	Not reported
Tank/Pipe Construction Type:	Pipe Bare steel
Tank/Pipe Construction Type:	Tank Bare steel
Tank/Pipe Monitor:	Pipe None
Tank/Pipe Monitor:	Tank None

Tank Id:	TANK-2
Tank Number:	00C2
Tank Status:	**Removed**
Tank Status Date:	02/14/1995
Install Date:	01/01/1944
Tank Contents:	Heating Oil (No. 6)
Tank Size:	12500
Tank Compliance:	No
Overfill:	No
Compliance Monitoring?:	No
Overfill Protection:	No
Spill Containment:	No
Tank Wellhead Protection:	Not reported
Tank/Pipe Construction Type:	Pipe Bare steel
Tank/Pipe Construction Type:	Tank Bare steel
Tank/Pipe Monitor:	Pipe None
Tank/Pipe Monitor:	Tank None

Tank Id:	TANK-3
Tank Number:	00C3
Tank Status:	**Removed**
Tank Status Date:	02/14/1995
Install Date:	01/01/1944
Tank Contents:	Heating Oil (No. 6)
Tank Size:	12500
Tank Compliance:	No
Overfill:	No
Compliance Monitoring?:	No
Overfill Protection:	No
Spill Containment:	No
Tank Wellhead Protection:	Not reported
Tank/Pipe Construction Type:	Tank Bare steel
Tank/Pipe Construction Type:	Pipe Bare steel
Tank/Pipe Monitor:	Pipe None
Tank/Pipe Monitor:	Tank None

Tank Id:	TANK-4
Tank Number:	00C4
Tank Status:	**Exempt**
Tank Status Date:	03/01/2000
Install Date:	01/01/1944
Tank Contents:	Heating Oil (No. 4)
Tank Size:	20000
Tank Compliance:	No
Overfill:	No
Compliance Monitoring?:	No

WALTON TERMINAL (Continued) **U000365317**

Overfill Protection:	No
Spill Containment:	No
Tank Wellhead Protection:	Not reported
Tank/Pipe Construction Type:	Pipe Bare steel
Tank/Pipe Construction Type:	Tank Bare steel
Tank/Pipe Monitor:	Pipe None
Tank/Pipe Monitor:	Tank None

Tank Id:	TANK-5
Tank Number:	00C5
Tank Status:	**Exempt**
Tank Status Date:	03/01/2000
Install Date:	01/01/1944
Tank Contents:	Heating Oil (No. 4)
Tank Size:	20000
Tank Compliance:	No
Overfill:	No
Compliance Monitoring?:	No
Overfill Protection:	No
Spill Containment:	No
Tank Wellhead Protection:	Not reported
Tank/Pipe Construction Type:	Pipe Bare steel
Tank/Pipe Construction Type:	Tank Bare steel
Tank/Pipe Monitor:	Pipe None
Tank/Pipe Monitor:	Tank None

Tank Id:	TANK-6
Tank Number:	00c6
Tank Status:	**Exempt**
Tank Status Date:	03/01/2000
Install Date:	01/01/1944
Tank Contents:	Other
Tank Size:	20000
Tank Compliance:	No
Overfill:	No
Compliance Monitoring?:	No
Overfill Protection:	No
Spill Containment:	No
Tank Wellhead Protection:	Not reported
Tank/Pipe Construction Type:	Pipe Bare steel
Tank/Pipe Construction Type:	Tank Bare steel
Tank/Pipe Monitor:	Pipe None
Tank/Pipe Monitor:	Tank None

Tank Id:	TANK-7
Tank Number:	00c7
Tank Status:	**Exempt**
Tank Status Date:	03/01/2000
Install Date:	01/01/1930
Tank Contents:	Other
Tank Size:	20000
Tank Compliance:	No
Overfill:	No
Compliance Monitoring?:	No

WALTON TERMINAL (Continued) **U000365317**

Overfill Protection:	No
Spill Containment:	No
Tank Wellhead Protection:	Not reported
Tank/Pipe Construction Type:	Pipe Bare steel
Tank/Pipe Construction Type:	Tank Bare steel
Tank/Pipe Monitor:	Pipe None
Tank/Pipe Monitor:	Tank None

Tank Id:	TANK-8
Tank Number:	00c8
Tank Status:	**Exempt**
Tank Status Date:	03/01/2000
Install Date:	01/01/1930
Tank Contents:	Other
Tank Size:	20000
Tank Compliance:	No
Overfill:	No
Compliance Monitoring?:	No
Overfill Protection:	No
Spill Containment:	No
Tank Wellhead Protection:	Not reported
Tank/Pipe Construction Type:	Tank Bare steel
Tank/Pipe Construction Type:	Pipe Bare steel
Tank/Pipe Monitor:	Pipe None
Tank/Pipe Monitor:	Tank None

Tank Id:	TANK-9
Tank Number:	00c9
Tank Status:	**Exempt**
Tank Status Date:	03/01/2000
Install Date:	01/01/1930
Tank Contents:	Other
Tank Size:	20000
Tank Compliance:	No
Overfill:	No
Compliance Monitoring?:	No
Overfill Protection:	No
Spill Containment:	No
Tank Wellhead Protection:	Not reported
Tank/Pipe Construction Type:	Tank Bare steel
Tank/Pipe Construction Type:	Pipe Bare steel
Tank/Pipe Monitor:	Pipe None
Tank/Pipe Monitor:	Tank None

O102 **JERSEY CITY DRUM DUMP** **SEMS-ARCHIVE** **1003863177**
Target **12TH ST & MONMOUTH ST** **NJD980529309**
Property **JERSEY CITY, NJ 07302**

Site 4 of 7 in cluster O

Actual: **11 ft.**

Focus Map: **2**

SEMS Archive:

Site ID:	0200633
EPA ID:	NJD980529309
Name:	JERSEY CITY DRUM DUMP
Address:	12TH ST & MONMOUTH ST
Address 2:	Not reported

JERSEY CITY DRUM DUMP (Continued) **1003863177**

City,State,Zip: JERSEY CITY, NJ 07302
Cong District: 14
FIPS Code: 34017
FF: N
NPL: Not on the NPL
Non NPL Status: NFRAP-Site does not qualify for the NPL based on existing information

SEMS Archive Detail:

Region: 02
Site ID: 0200633
EPA ID: NJD980529309
Site Name: JERSEY CITY DRUM DUMP
NPL: N
FF: N
OU: 00
Action Code: VS
Action Name: ARCH SITE
SEQ: 1
Start Date: Not reported
Finish Date: 1996-01-23 05:00:00
Qual: Not reported
Current Action Lead: EPA Perf In-Hse

Region: 02
Site ID: 0200633
EPA ID: NJD980529309
Site Name: JERSEY CITY DRUM DUMP
NPL: N
FF: N
OU: 00
Action Code: SI
Action Name: SI
SEQ: 1
Start Date: 1983-03-01 05:00:00
Finish Date: 1983-03-01 05:00:00
Qual: N
Current Action Lead: EPA Perf

Region: 02
Site ID: 0200633
EPA ID: NJD980529309
Site Name: JERSEY CITY DRUM DUMP
NPL: N
FF: N
OU: 00
Action Code: DS
Action Name: DISCVRY
SEQ: 1
Start Date: 1980-05-01 04:00:00
Finish Date: 1980-05-01 04:00:00
Qual: Not reported
Current Action Lead: EPA Perf

Region: 02
Site ID: 0200633
EPA ID: NJD980529309
Site Name: JERSEY CITY DRUM DUMP
NPL: N

JERSEY CITY DRUM DUMP (Continued) **1003863177**

FF:	N
OU:	00
Action Code:	PA
Action Name:	PA
SEQ:	1
Start Date:	Not reported
Finish Date:	1980-10-01 04:00:00
Qual:	L
Current Action Lead:	EPA Perf

O103 **NATONAL COLD STORAGE** **NJ SPILLS** **S107048864**
Target **12TH & MONMOUTH ST.** **N/A**
Property **JERSEY CITY, NJ**

Site 5 of 7 in cluster O

Actual: **11 ft.**
Focus Map: **2**

NJ SPILL:

Name:	NATONAL COLD STORAGE
Address:	12TH & MONMOUTH ST.
City,State,Zip:	JERSEY CITY, NJ
Trenton Dispatch Log Number:	5741
Case Number:	88-07-15-1508
Notify Type:	Not reported
Date Received:	07/15/1988
Location:	Facility
Other Location:	Not reported
Incident Date:	07/14/1988
Incident Time:	Not reported
A310 Letter:	Not reported
Ref. Code:	001
COMU:	0906
CAS Number:	Not reported
Hazardous:	Not reported
Incident Location:	Not reported
Facility Type:	Municipal
Facility Phone:	201-643-3700
Substance(s):	SOIL CONTAMINATED WITH GASOLINE
Substance Type:	Solid
Substance Identity:	Known
TCPA Chemical:	No
Hazrds Material:	Yes
Amnt Released:	Not reported
Release VE:	Not reported
Contained:	Unknown
Release Type:	Terminated
Incident Desc:	SPILL,REMOVAL OF UNDERGRO
Status at Spill:	Not reported
NJ Spill Date:	1988-07-15 00:00:00
NJ Spill Time:	Not reported
NJ Spill Name:	Not reported
NJ Spill Title:	OEM
NJ Spill Phone:	Not reported
Other Date:	Not reported
Other Time:	Not reported
Other Name:	Not reported
Other Title:	Not reported
Other Phone:	Not reported

NATONAL COLD STORAGE (Continued) **S107048864**

Injuries:	No
Public Exposure:	No
Road Closed:	Not reported
Facility Evacuation:	No
Receiving Water:	HUDSON RIVER
Public Evacuation:	No
Police at Scene:	No
Firemen at Scene:	No
Contamination of:	Not reported
Nature of Incident:	Facility
Wind Direction/Speed:	0
Assistance Requested:	Yes
Memo. Of Understanding:	Not reported
Drill/trng Exercise:	Not reported
Operator:	JOEG
Contact Name:	Not reported
Caller Name:	REDACTED
Caller Title:	Not reported
Caller Address:	Not reported
Caller City,St,Zip:	Not reported
Caller Phone:	Not reported
Responsible Party:	Known
Responsible Party Name:	NATIONAL COLD STORAG
Responsible Party Contact:	STANLEY EPSTEIN
Responsible Party Title:	ATTORNEY
Responsible Party Telphone:	201-643-3700
Responsible Party Street:	12TH & MONMOUTH ST.
Responsible Party Municipality:	JERSEY CITY
Responsible Party State:	NJ
Responsible Party Zip:	Not reported
Responsible City,St,Zip:	JERSEY CITY, NJ
Responsible Party County:	HUDSON
Local Municipality:	Not reported
Local Municipality Name:	NISLER
Local Municipality Title:	JERSEY CITY
Local Municipality Phone:	201-247-5477
Local Municipality Date:	07/15/1988
Local Municipality Time:	1547
Incident Name:	OLDS
Incident Referred To:	DEQ
Incident Region:	ER1
Incident Phone:	OFFICE
Incident Date:	07/15/1988
Comments: Not reported	
Date A310 Letter Printed:	Not reported
Date Local Authority Was Notified:	Not reported
Date Update:	Not reported
Date Report Faxed to Local Authority:	Not reported
Local Authority Notification Date:	Not reported
Reporter Name:	Not reported
Reporter Type:	Not reported
Rep Received Date:	Not reported
Reporter Title:	Not reported
Reporter Orgzn:	Not reported
Reporter Address:	Not reported
Reporter City,St,Zip:	Not reported
Reporter County:	Not reported

NATONAL COLD STORAGE (Continued) **S107048864**

Incident Type:	Not reported
Incident Status:	Not reported
Incident Source Category:	Not reported
Incident Source Name:	Not reported
Incident Source Address:	Not reported
Incident Source Address 2:	Not reported
Incident Source City,St,Zip:	Not reported
Incident Source County:	Not reported
DEP Requested:	Not reported
Confidential:	Not reported

O104 **NATIONAL COLD STORAGE** **NJ Release** **S107113585**
Target **12TH & MONMOUTH ST** **N/A**
Property **JERSEY CITY, NJ**

Site 6 of 7 in cluster O

Actual: **11 ft.**
Focus Map: **2**

NJ Release:

Name:	NATIONAL COLD STORAGE
Address:	12TH & MONMOUTH ST
City,State,Zip:	JERSEY CITY, NJ
Facility Type:	Municipal
Facility Phone:	Not reported
Incident Date:	10/13/1989
Incident Time:	1500
Trenton Dispatch Log Number:	11794
Case Number:	89-10-13-1509
Date Received:	10/13/1989
Nature of Incident:	Municipal
Operator:	ROB
Incident Type:	Not reported
Incident Location:	Not reported
Location:	Facility
Other Location:	Not reported
Contact Name:	Not reported
Caller Name:	REDACTED
Caller Title:	Not reported
Caller Address:	Not reported
Caller City,St,Zip:	Not reported
Caller Telephone:	Not reported
Substance(s):	AMMONIA
Substance Type:	Gas
Substance Identity:	Known
CAS Number:	Not reported
A310 Letter:	No
TCPA Chemical:	No
Hazrds Material:	Yes
COMU:	0906
Ref. Code:	001
Amt Released:	Not reported
Contained:	No
Release Type:	Terminated
Release VE:	Not reported
Injuries:	No
Public Exposure:	No
Facility Evacuation:	No
Police at Scene:	Yes
Firemen at Scene:	Yes

NATIONAL COLD STORAGE (Continued) **S107113585**

Contamination of:	Not reported
Receiving Water:	Not reported
Status at Spill:	Not reported
NJ Spill Date:	1989-10-13 00:00:00
NJ Spill Time:	1520
NJ Spill Name:	M AUGUSTIN
NJ Spill Title:	OEM
NJ Spill Phone:	OFFICE
Other Date:	Not reported
Other Time:	Not reported
Other Name:	Not reported
Other Title:	Not reported
Other Telephone:	Not reported
Public Evacuation:	No
Assistance Requested:	True
Wind Direction/Speed:	0
Local Municipality Notified:	Not reported
Local Municipality Name:	Not reported
Local Municipality Title:	Not reported
Local Municipality Telephone:	Not reported
Local Municipality Date:	Not reported
Local Municipality Time:	Not reported
Incident Description:	Air Release
Incident Name:	L JONES
Incident Referred To:	DEQ
Incident Region:	ER1
Incident Telephone:	TO COMM CTR
Incident Date:	10/13/1989
Incident time:	1517
Incident ITM:	T
Incident Name:	Not reported
Incident Referred To:	DEQ
Incident Region:	HQ1
Incident Telephone:	Not reported
Incident Date:	Not reported
Incident Time:	Not reported
Incident ITM:	Not reported
Comments: Not reported	
Date A310 Letter Printed:	Not reported
Date Local Authority Was Notified:	Not reported
Date Updated:	Not reported
Date Report Faxed to Local Authority:	Not reported
Local Authority Notification Date:	Not reported
Rep Receive Date:	Not reported
Reporter Type:	Not reported
Reporter Name:	Not reported
Reporter Title:	Not reported
Reporter Org:	Not reported
Reporter Address:	Not reported
Reporter City,St,Zip:	Not reported
Reporter County:	Not reported
Incident Status:	Not reported
Incident Category Source:	Not reported
Incident Source Name:	Not reported
Incident Source Address:	Not reported
Incident Source Address 2:	Not reported
Incident Source City,St,Zip:	Not reported

NATIONAL COLD STORAGE (Continued) **S107113585**

Incident Source County:	Not reported
DEP Requested:	Not reported
Confidential:	Not reported
Notify Type:	Not reported
Road Closed:	Not reported
Direction:	Not reported
Responsible Party:	Known
Responsible Party Name:	NATIONAL COLD STORAG
Responsible Party Contact:	Not reported
Responsible Party Title:	Not reported
Responsible Party Phone:	Not reported
Responsible Party Street:	12 & MONMOUTH ST
Responsible Party County:	HUDSON
Responsible Party City,St,Zip:	JERSEY CITY, NJ
Memo. Of Understanding:	Not reported
Drill/trng Exercise:	Not reported
Hazardous:	Not reported

Q105 **HOME DEPOT USA HD6845** **RCRA-SQG** **1008195370**
Target **180 12TH ST** **NY MANIFEST** **NJR000052860**
Property **JERSEY CITY, NJ 07310** **NJ MANIFEST**

Site 1 of 17 in cluster Q

Actual: **10 ft.**
Focus Map: **2**

RCRA-SQG:

Date Form Received by Agency:		2007-09-16 00:00:00.0
Handler Name:	HOME DEPOT USA HD6845	
Handler Address:		180 12TH ST
Handler City,State,Zip:		JERSEY CITY, NJ 07310
EPA ID:		NJR000052860
Contact Name:		BECKY WILBANKS
Contact Address:		ASTON AVE SUITE 100
Contact City,State,Zip:		CARLSBAD, CA 92008
Contact Telephone:		760-602-8743
Contact Fax:		Not reported
Contact Email:		BWILBANKS@3ECOMPANY.COM
Contact Title:		Not reported
EPA Region:		02
Land Type:		Private
Federal Waste Generator Description:		Small Quantity Generator
Non-Notifier:		Not reported
Biennial Report Cycle:		Not reported
Accessibility:		Not reported
Active Site Indicator:		Handler Activities
State District Owner:		NJ
State District:		NORTHERN
Mailing Address:		ASTON AVE SUITE 100
Mailing City,State,Zip:		CARLSBAD, CA 92008
Owner Name:		Not reported
Owner Type:		Not reported
Operator Name:		Not reported
Operator Type:		Not reported
Short-Term Generator Activity:		No
Importer Activity:		No
Mixed Waste Generator:		No
Transporter Activity:		No
Transfer Facility Activity:		No
Recycler Activity with Storage:		No

HOME DEPOT USA HD6845 (Continued) **1008195370**

Small Quantity On-Site Burner Exemption:	No
Smelting Melting and Refining Furnace Exemption:	No
Underground Injection Control:	No
Off-Site Waste Receipt:	No
Universal Waste Indicator:	No
Universal Waste Destination Facility:	No
Federal Universal Waste:	No
Active Site Fed-Reg Treatment Storage and Disposal Facility:	Not reported
Active Site Converter Treatment storage and Disposal Facility:	Not reported
Active Site State-Reg Treatment Storage and Disposal Facility:	Not reported
Active Site State-Reg Handler:	---
Federal Facility Indicator:	Not reported
Hazardous Secondary Material Indicator:	NN
Sub-Part K Indicator:	Not reported
Commercial TSD Indicator:	No
Treatment Storage and Disposal Type:	Not reported
2018 GPRA Permit Baseline:	Not on the Baseline
2018 GPRA Renewals Baseline:	Not on the Baseline
Permit Renewals Workload Universe:	Not reported
Permit Workload Universe:	Not reported
Permit Progress Universe:	Not reported
Post-Closure Workload Universe:	Not reported
Closure Workload Universe:	Not reported
202 GPRA Corrective Action Baseline:	No
Corrective Action Workload Universe:	No
Subject to Corrective Action Universe:	No
Non-TSDFs Where RCRA CA has Been Imposed Universe:	No
TSDFs Potentially Subject to CA Under 3004 (u)/(v) Universe:	No
TSDFs Only Subject to CA under Discretionary Auth Universe:	No
Corrective Action Priority Ranking:	No NCAPS ranking
Environmental Control Indicator:	No
Institutional Control Indicator:	No
Human Exposure Controls Indicator:	N/A
Groundwater Controls Indicator:	N/A
Operating TSDF Universe:	Not reported
Full Enforcement Universe:	Not reported
Significant Non-Complier Universe:	No
Unaddressed Significant Non-Complier Universe:	No
Addressed Significant Non-Complier Universe:	No
Significant Non-Complier With a Compliance Schedule Universe:	No
Financial Assurance Required:	Not reported
Handler Date of Last Change:	2008-06-26 00:00:00.0
Recognized Trader-Importer:	No
Recognized Trader-Exporter:	No
Importer of Spent Lead Acid Batteries:	No
Exporter of Spent Lead Acid Batteries:	No
Recycler Activity Without Storage:	Not reported
Manifest Broker:	Not reported
Sub-Part P Indicator:	Not reported

Hazardous Waste Summary:

Waste Code:	D001
Waste Description:	IGNITABLE WASTE
Waste Code:	D002
Waste Description:	CORROSIVE WASTE

HOME DEPOT USA HD6845 (Continued) **1008195370**

Waste Code: D008
Waste Description: LEAD

Waste Code: D009
Waste Description: MERCURY

Waste Code: D016
Waste Description: 2,4-D (2,4-DICHLOROPHENOXYACETIC ACID)

Waste Code: D018
Waste Description: BENZENE

Waste Code: D035
Waste Description: METHYL ETHYL KETONE

Handler - Owner Operator:

Owner/Operator Indicator:	Owner
Owner/Operator Name:	HOME DEPOT USA
Legal Status:	Private
Date Became Current:	2003-09-17 00:00:00.
Date Ended Current:	Not reported
Owner/Operator Address:	2455 PACES FERRY RD D-17
Owner/Operator City,State,Zip:	ATLANTA, GA 30339
Owner/Operator Telephone:	Not reported
Owner/Operator Telephone Ext:	Not reported
Owner/Operator Fax:	Not reported
Owner/Operator Email:	Not reported

Owner/Operator Indicator:	Operator
Owner/Operator Name:	FORMER HOTEL PROPERTY
Legal Status:	Private
Date Became Current:	2004-11-23 00:00:00.
Date Ended Current:	Not reported
Owner/Operator Address:	Not reported
Owner/Operator City,State,Zip:	Not reported
Owner/Operator Telephone:	Not reported
Owner/Operator Telephone Ext:	Not reported
Owner/Operator Fax:	Not reported
Owner/Operator Email:	Not reported

Owner/Operator Indicator:	Operator
Owner/Operator Name:	HOME DEPOT USA
Legal Status:	Private
Date Became Current:	2003-09-17 00:00:00.
Date Ended Current:	Not reported
Owner/Operator Address:	Not reported
Owner/Operator City,State,Zip:	Not reported
Owner/Operator Telephone:	Not reported
Owner/Operator Telephone Ext:	Not reported
Owner/Operator Fax:	Not reported
Owner/Operator Email:	Not reported

Owner/Operator Indicator:	Owner
Owner/Operator Name:	180 TWELFTH STREET LLC
Legal Status:	Private
Date Became Current:	2004-11-23 00:00:00.
Date Ended Current:	Not reported

HOME DEPOT USA HD6845 (Continued) **1008195370**

Owner/Operator Address:	400 PLAZA DR - PO BOX 1515
Owner/Operator City,State,Zip:	SECAUCUS, NJ 07096-1515
Owner/Operator Telephone:	Not reported
Owner/Operator Telephone Ext:	Not reported
Owner/Operator Fax:	Not reported
Owner/Operator Email:	Not reported

Historic Generators:

Receive Date:	2006-01-01 00:00:00.0
Handler Name: HOTEL PROPERTY - FORMER	
Federal Waste Generator Description:	Large Quantity Generator
State District Owner:	NJ
Large Quantity Handler of Universal Waste:	No
Recognized Trader Importer:	No
Recognized Trader Exporter:	No
Spent Lead Acid Battery Importer:	No
Spent Lead Acid Battery Exporter:	No
Current Record:	No
Non Storage Recycler Activity:	Not reported
Electronic Manifest Broker:	Not reported

Receive Date:	2007-09-16 00:00:00.0
Handler Name: HOME DEPOT USA HD6845	
Federal Waste Generator Description:	Small Quantity Generator
State District Owner:	NJ
Large Quantity Handler of Universal Waste:	No
Recognized Trader Importer:	No
Recognized Trader Exporter:	No
Spent Lead Acid Battery Importer:	No
Spent Lead Acid Battery Exporter:	No
Current Record:	Yes
Non Storage Recycler Activity:	Not reported
Electronic Manifest Broker:	Not reported

Receive Date:	2005-03-24 00:00:00.0
Handler Name: HOTEL PROPERTY - FORMER	
Federal Waste Generator Description:	Large Quantity Generator
State District Owner:	NJ
Large Quantity Handler of Universal Waste:	No
Recognized Trader Importer:	No
Recognized Trader Exporter:	No
Spent Lead Acid Battery Importer:	No
Spent Lead Acid Battery Exporter:	No
Current Record:	No
Non Storage Recycler Activity:	Not reported
Electronic Manifest Broker:	Not reported

Receive Date:	2007-09-17 00:00:00.0
Handler Name: HOME DEPOT USA HD6845	
Federal Waste Generator Description:	Small Quantity Generator
State District Owner:	NJ
Large Quantity Handler of Universal Waste:	No
Recognized Trader Importer:	No
Recognized Trader Exporter:	No
Spent Lead Acid Battery Importer:	No
Spent Lead Acid Battery Exporter:	No
Current Record:	No

HOME DEPOT USA HD6845 (Continued) **1008195370**

Non Storage Recycler Activity: Not reported
Electronic Manifest Broker: Not reported

List of NAICS Codes and Descriptions:
NAICS Code: 44411
NAICS Description: HOME CENTERS

NAICS Code: 72111
NAICS Description: HOTELS (EXCEPT CASINO HOTELS) AND MOTELS

Facility Has Received Notices of Violation:
Found Violation: Yes
Agency Which Determined Violation: EPA
Violation Short Description: Generators - Pre-transport
Date Violation was Determined: 2018-02-08 00:00:00.0
Actual Return to Compliance Date: 2019-02-06 00:00:00.0
Return to Compliance Qualifier: Documented
Violation Responsible Agency: EPA
Scheduled Compliance Date: Not reported
Enforcement Identifier: 001
Date of Enforcement Action: 2018-11-26 00:00:00.0
Enforcement Responsible Agency: EPA
Enforcement Docket Number: Not reported
Enforcement Attorney: Not reported
Corrective Action Component: No
Appeal Initiated Date: Not reported
Appeal Resolution Date: Not reported
Disposition Status Date: Not reported
Disposition Status: Not reported
Disposition Status Description: Not reported
Consent/Final Order Sequence Number: Not reported
Consent/Final Order Respondent Name: Not reported
Consent/Final Order Lead Agency: Not reported
Enforcement Type: WRITTEN INFORMAL
Enforcement Responsible Person: R2EM
Enforcement Responsible Sub-Organization: RCB
SEP Sequence Number: Not reported
SEP Expenditure Amount: Not reported
SEP Scheduled Completion Date: Not reported
SEP Actual Date: Not reported
SEP Defaulted Date: Not reported
SEP Type: Not reported
SEP Type Description: Not reported
Proposed Amount: Not reported
Final Monetary Amount: Not reported
Paid Amount: Not reported
Final Count: Not reported
Final Amount: Not reported

Found Violation: Yes
Agency Which Determined Violation: EPA
Violation Short Description: Generators - Records/Reporting
Date Violation was Determined: 2018-02-08 00:00:00.0
Actual Return to Compliance Date: 2019-02-06 00:00:00.0
Return to Compliance Qualifier: Documented
Violation Responsible Agency: EPA

HOME DEPOT USA HD6845 (Continued) **1008195370**

Scheduled Compliance Date:	Not reported
Enforcement Identifier:	001
Date of Enforcement Action:	2018-11-26 00:00:00.0
Enforcement Responsible Agency:	EPA
Enforcement Docket Number:	Not reported
Enforcement Attorney:	Not reported
Corrective Action Component:	No
Appeal Initiated Date:	Not reported
Appeal Resolution Date:	Not reported
Disposition Status Date:	Not reported
Disposition Status:	Not reported
Disposition Status Description:	Not reported
Consent/Final Order Sequence Number:	Not reported
Consent/Final Order Respondent Name:	Not reported
Consent/Final Order Lead Agency:	Not reported
Enforcement Type:	WRITTEN INFORMAL
Enforcement Responsible Person:	R2EM
Enforcement Responsible Sub-Organization:	RCB
SEP Sequence Number:	Not reported
SEP Expenditure Amount:	Not reported
SEP Scheduled Completion Date:	Not reported
SEP Actual Date:	Not reported
SEP Defaulted Date:	Not reported
SEP Type:	Not reported
SEP Type Description:	Not reported
Proposed Amount:	Not reported
Final Monetary Amount:	Not reported
Paid Amount:	Not reported
Final Count:	Not reported
Final Amount:	Not reported

Found Violation:	No
Agency Which Determined Violation:	Not reported
Violation Short Description:	Not reported
Date Violation was Determined:	Not reported
Actual Return to Compliance Date:	Not reported
Return to Compliance Qualifier:	Not reported
Violation Responsible Agency:	Not reported
Scheduled Compliance Date:	Not reported
Enforcement Identifier:	Not reported
Date of Enforcement Action:	Not reported
Enforcement Responsible Agency:	Not reported
Enforcement Docket Number:	Not reported
Enforcement Attorney:	Not reported
Corrective Action Component:	Not reported
Appeal Initiated Date:	Not reported
Appeal Resolution Date:	Not reported
Disposition Status Date:	Not reported
Disposition Status:	Not reported
Disposition Status Description:	Not reported
Consent/Final Order Sequence Number:	Not reported
Consent/Final Order Respondent Name:	Not reported
Consent/Final Order Lead Agency:	Not reported
Enforcement Type:	Not reported
Enforcement Responsible Person:	Not reported
Enforcement Responsible Sub-Organization:	Not reported
SEP Sequence Number:	Not reported

HOME DEPOT USA HD6845 (Continued) **1008195370**

SEP Expenditure Amount:	Not reported
SEP Scheduled Completion Date:	Not reported
SEP Actual Date:	Not reported
SEP Defaulted Date:	Not reported
SEP Type:	Not reported
SEP Type Description:	Not reported
Proposed Amount:	Not reported
Final Monetary Amount:	Not reported
Paid Amount:	Not reported
Final Count:	Not reported
Final Amount:	Not reported

Evaluation Action Summary:

Evaluation Date:	2018-02-08 00:00:00.0
Evaluation Responsible Agency:	EPA
Found Violation:	Yes
Evaluation Type Description:	COMPLIANCE EVALUATION INSPECTION ON-SITE
Evaluation Responsible Person Identifier:	R2EM
Evaluation Responsible Sub-Organization:	RCB
Actual Return to Compliance Date:	2019-02-06 00:00:00.0
Scheduled Compliance Date:	Not reported
Date of Request:	2018-11-26 00:00:00.0
Date Response Received:	Not reported
Request Agency:	Not reported
Former Citation:	Not reported

Evaluation Date:	2018-02-08 00:00:00.0
Evaluation Responsible Agency:	EPA
Found Violation:	Yes
Evaluation Type Description:	COMPLIANCE EVALUATION INSPECTION ON-SITE
Evaluation Responsible Person Identifier:	R2EM
Evaluation Responsible Sub-Organization:	RCB
Actual Return to Compliance Date:	2019-02-06 00:00:00.0
Scheduled Compliance Date:	Not reported
Date of Request:	2018-11-26 00:00:00.0
Date Response Received:	Not reported
Request Agency:	Not reported
Former Citation:	Not reported

Evaluation Date:	2013-12-20 00:00:00.0
Evaluation Responsible Agency:	EPA
Found Violation:	No
Evaluation Type Description:	COMPLIANCE EVALUATION INSPECTION ON-SITE
Evaluation Responsible Person Identifier:	R2STP
Evaluation Responsible Sub-Organization:	RCB
Actual Return to Compliance Date:	Not reported
Scheduled Compliance Date:	Not reported
Date of Request:	Not reported
Date Response Received:	Not reported
Request Agency:	Not reported
Former Citation:	Not reported

NY MANIFEST:

Name:	180 12TH STREET LLC C/O ATLANTIC LINING
Address:	180 12TH ST

HOME DEPOT USA HD6845 (Continued) **1008195370**

City,State,Zip:	JERSEY CITY, NJ 07310
Country:	USA
EPA ID:	NJR000052860
Facility Status:	Not reported
Location Address 1:	180 12TH STREET
Code:	BP
Location Address 2:	Not reported
Total Tanks:	Not reported
Location City:	JERSEY CITY
Location State:	NJ
Location Zip:	07310
Location Zip 4:	Not reported

NY MANIFEST:

EPAID:	NJR000052860
Mailing Name:	180 12TH STREET LLC C/O ATLANTIC LINING
Mailing Contact:	KAREN RICCARDI
Mailing Address 1:	100 YOUNG STREET SUITE 8
Mailing Address 2:	Not reported
Mailing City:	TRENTON
Mailing State:	NJ
Mailing Zip:	08619
Mailing Zip 4:	Not reported
Mailing Country:	USA
Mailing Phone:	2012725406

NY MANIFEST:

Document ID:	NYH1523691
Manifest Status:	Not reported
seq:	Not reported
Year:	2005
Trans1 State ID:	PAD146714878
Trans2 State ID:	Not reported
Generator Ship Date:	04/26/2005
Trans1 Recv Date:	04/26/2005
Trans2 Recv Date:	Not reported
TSD Site Recv Date:	04/27/2005
Part A Recv Date:	Not reported
Part B Recv Date:	Not reported
Generator EPA ID:	NJR000052860
Trans1 EPA ID:	AE52874PA
Trans2 EPA ID:	Not reported
TSDF ID 1:	NYD049836679
TSDF ID 2:	Not reported
Manifest Tracking Number:	Not reported
Import Indicator:	Not reported
Export Indicator:	Not reported
Discr Quantity Indicator:	Not reported
Discr Type Indicator:	Not reported
Discr Residue Indicator:	Not reported
Discr Partial Reject Indicator:	Not reported
Discr Full Reject Indicator:	Not reported
Manifest Ref Number:	Not reported
Alt Facility RCRA ID:	Not reported
Alt Facility Sign Date:	Not reported
MGMT Method Type Code:	Not reported
Waste Code:	B007 - OTHER MISCELLANEOUS PCB WASTES

HOME DEPOT USA HD6845 (Continued) **1008195370**

Waste Code:	Not reported
Waste Code:	Not reported
Waste Code:	Not reported
Waste Code:	Not reported
Waste Code:	Not reported
Quantity:	20249
Units:	K - Kilograms (2.2 pounds)
Number of Containers:	001
Container Type:	CM - Metal boxes, cases, roll-offs
Handling Method:	L Landfill.
Specific Gravity:	01.00

NJ MANIFEST:

EPA Id:	NJR000052860
Mail Address:	P.O. BOX 1515
Mail City/State/Zip:	SECAUCUS 070961515
Facility Phone:	2013481200
Emergency Phone:	Not reported
Contact:	KAREN RICCIARDI
Comments:	Not reported
SIC Code:	Not reported
County:	09
Municipal:	06
Previous EPA Id:	Not reported
Gen Flag:	X
Trans Flag:	Not reported
TSDF Flag:	Not reported
Name Change:	Not reported
Date Change:	Not reported

Manifest:

Manifest Number:	003817646JJK
EPA ID:	NJR000052860
Date Shipped:	06/06/2008
TSDF EPA ID:	PAD085690592
Transporter EPA ID:	PAD982661381
Transporter 2 EPA ID:	Not reported
Transporter 3 EPA ID:	Not reported
Transporter 4 EPA ID:	Not reported
Transporter 5 EPA ID:	Not reported
Transporter 6 EPA ID:	Not reported
Transporter 7 EPA ID:	Not reported
Transporter 8 EPA ID:	Not reported
Transporter 9 EPA ID:	Not reported
Transporter 10 EPA ID:	Not reported
Date Trans1 Transported Waste:	06/06/2008
Date Trans2 Transported Waste:	Not reported
Date Trans3 Transported Waste:	Not reported
Date Trans4 Transported Waste:	Not reported
Date Trans5 Transported Waste:	Not reported
Date Trans6 Transported Waste:	Not reported
Date Trans7 Transported Waste:	Not reported
Date Trans8 Transported Waste:	Not reported
Date Trans9 Transported Waste:	Not reported
Date Trans10 Transported Waste:	Not reported
Date TSDF Received Waste:	06/16/2008

HOME DEPOT USA HD6845 (Continued) **1008195370**

TSDF EPA Facility Name:	Not reported
QTY Units:	Not reported
Transporter SEQ ID:	Not reported
Transporter-1 Date:	Not reported
Waste SEQ ID:	Not reported
Waste Type Code 2:	Not reported
Waste Type Code 3:	Not reported
Waste Type Code 4:	Not reported
Waste Type Code 5:	Not reported
Waste Type Code 6:	Not reported
Date Accepted:	Not reported
Manifest Discrepancy Type:	Not reported
Data Entry Number:	Not reported
Was Load Rejected:	SECAUCUS 070961515
Reason Load Was Rejected:	Not reported

Waste:

Manifest Year:	Not reported
Waste Code:	D006
Hand Code:	H141
Quantity:	60 P
Manifest Year:	Not reported
Waste Code:	D002
Hand Code:	H077
Quantity:	5 P
Manifest Year:	Not reported
Waste Code:	D002
Hand Code:	H077
Quantity:	10 P
Manifest Year:	Not reported
Waste Code:	D011
Hand Code:	H141
Quantity:	10 P
Manifest Year:	Not reported
Waste Code:	D001
Hand Code:	H141
Quantity:	140 P
Manifest Year:	Not reported
Waste Code:	D001
Hand Code:	H141
Quantity:	10 P
Manifest Year:	Not reported
Waste Code:	D001
Hand Code:	H141
Quantity:	20 P
Manifest Number:	NYH1523673
EPA ID:	NJR000052860
Date Shipped:	04/20/2005
TSDF EPA ID:	NYD049836679
Transporter EPA ID:	NYD046765574

HOME DEPOT USA HD6845 (Continued) **1008195370**

Transporter 2 EPA ID:	NYD046765574
Transporter 3 EPA ID:	Not reported
Transporter 4 EPA ID:	Not reported
Transporter 5 EPA ID:	Not reported
Transporter 6 EPA ID:	Not reported
Transporter 7 EPA ID:	Not reported
Transporter 8 EPA ID:	Not reported
Transporter 9 EPA ID:	Not reported
Transporter 10 EPA ID:	Not reported
Date Trans1 Transported Waste:	04/21/2005
Date Trans2 Transported Waste:	04/25/2005
Date Trans3 Transported Waste:	Not reported
Date Trans4 Transported Waste:	Not reported
Date Trans5 Transported Waste:	Not reported
Date Trans6 Transported Waste:	Not reported
Date Trans7 Transported Waste:	Not reported
Date Trans8 Transported Waste:	Not reported
Date Trans9 Transported Waste:	Not reported
Date Trans10 Transported Waste:	Not reported
Date TSDF Received Waste:	04/25/2005
TSDF EPA Facility Name:	Not reported
QTY Units:	Not reported
Transporter SEQ ID:	Not reported
Transporter-1 Date:	Not reported
Waste SEQ ID:	Not reported
Waste Type Code 2:	Not reported
Waste Type Code 3:	Not reported
Waste Type Code 4:	Not reported
Waste Type Code 5:	Not reported
Waste Type Code 6:	Not reported
Date Accepted:	Not reported
Manifest Discrepancy Type:	Not reported
Data Entry Number:	07180525
Was Load Rejected:	SECAUCUS 070961515
Reason Load Was Rejected:	Not reported
Manifest Number:	001519099FLE
EPA ID:	NJR000052860
Date Shipped:	08/25/2008
TSDF EPA ID:	PAD085690592
Transporter EPA ID:	PAD982661381
Transporter 2 EPA ID:	Not reported
Transporter 3 EPA ID:	Not reported
Transporter 4 EPA ID:	Not reported
Transporter 5 EPA ID:	Not reported
Transporter 6 EPA ID:	Not reported
Transporter 7 EPA ID:	Not reported
Transporter 8 EPA ID:	Not reported
Transporter 9 EPA ID:	Not reported
Transporter 10 EPA ID:	Not reported
Date Trans1 Transported Waste:	08/25/2008
Date Trans2 Transported Waste:	Not reported
Date Trans3 Transported Waste:	Not reported
Date Trans4 Transported Waste:	Not reported
Date Trans5 Transported Waste:	Not reported
Date Trans6 Transported Waste:	Not reported
Date Trans7 Transported Waste:	Not reported

HOME DEPOT USA HD6845 (Continued) **1008195370**

Date Trans8 Transported Waste:	Not reported
Date Trans9 Transported Waste:	Not reported
Date Trans10 Transported Waste:	Not reported
Date TSDF Received Waste:	08/26/2008
TSDF EPA Facility Name:	Not reported
QTY Units:	Not reported
Transporter SEQ ID:	Not reported
Transporter-1 Date:	Not reported
Waste SEQ ID:	Not reported
Waste Type Code 2:	Not reported
Waste Type Code 3:	Not reported
Waste Type Code 4:	Not reported
Waste Type Code 5:	Not reported
Waste Type Code 6:	Not reported
Date Accepted:	Not reported
Manifest Discrepancy Type:	Not reported
Data Entry Number:	Not reported
Was Load Rejected:	SECAUCUS 070961515
Reason Load Was Rejected:	Not reported

Waste:

Manifest Year:	Not reported
Waste Code:	D002
Hand Code:	H141
Quantity:	20 P
Manifest Year:	Not reported
Waste Code:	D001
Hand Code:	H077
Quantity:	10 P
Manifest Year:	Not reported
Waste Code:	D001
Hand Code:	H141
Quantity:	135 P
Manifest Year:	Not reported
Waste Code:	D001
Hand Code:	H141
Quantity:	22 P
Manifest Year:	Not reported
Waste Code:	D002
Hand Code:	H141
Quantity:	40 P
Manifest Number:	002452227FLE
EPA ID:	NJR000052860
Date Shipped:	10/22/2008
TSDF EPA ID:	PAD085690592
Transporter EPA ID:	PAD982661381
Transporter 2 EPA ID:	Not reported
Transporter 3 EPA ID:	Not reported
Transporter 4 EPA ID:	Not reported
Transporter 5 EPA ID:	Not reported
Transporter 6 EPA ID:	Not reported
Transporter 7 EPA ID:	Not reported

HOME DEPOT USA HD6845 (Continued) **1008195370**

Transporter 8 EPA ID:	Not reported
Transporter 9 EPA ID:	Not reported
Transporter 10 EPA ID:	Not reported
Date Trans1 Transported Waste:	10/22/2008
Date Trans2 Transported Waste:	Not reported
Date Trans3 Transported Waste:	Not reported
Date Trans4 Transported Waste:	Not reported
Date Trans5 Transported Waste:	Not reported
Date Trans6 Transported Waste:	Not reported
Date Trans7 Transported Waste:	Not reported
Date Trans8 Transported Waste:	Not reported
Date Trans9 Transported Waste:	Not reported
Date Trans10 Transported Waste:	Not reported
Date TSDF Received Waste:	10/23/2008
TSDF EPA Facility Name:	Not reported
QTY Units:	Not reported
Transporter SEQ ID:	Not reported
Transporter-1 Date:	Not reported
Waste SEQ ID:	Not reported
Waste Type Code 2:	Not reported
Waste Type Code 3:	Not reported
Waste Type Code 4:	Not reported
Waste Type Code 5:	Not reported
Waste Type Code 6:	Not reported
Date Accepted:	Not reported
Manifest Discrepancy Type:	Not reported
Data Entry Number:	Not reported
Was Load Rejected:	SECAUCUS 070961515
Reason Load Was Rejected:	Not reported

Waste:

Manifest Year:	Not reported
Waste Code:	D001
Hand Code:	H141
Quantity:	89 P
Manifest Year:	Not reported
Waste Code:	D001
Hand Code:	H141
Quantity:	4 P
Manifest Year:	Not reported
Waste Code:	D011
Hand Code:	H141
Quantity:	1 P
Manifest Year:	Not reported
Waste Code:	D002
Hand Code:	H077
Quantity:	12 P
Manifest Number:	003523251FLE
EPA ID:	NJR000052860
Date Shipped:	05/28/2010
TSDF EPA ID:	PAD085690592
Transporter EPA ID:	PAD982661381
Transporter 2 EPA ID:	Not reported

HOME DEPOT USA HD6845 (Continued) **1008195370**

Transporter 3 EPA ID:	Not reported
Transporter 4 EPA ID:	Not reported
Transporter 5 EPA ID:	Not reported
Transporter 6 EPA ID:	Not reported
Transporter 7 EPA ID:	Not reported
Transporter 8 EPA ID:	Not reported
Transporter 9 EPA ID:	Not reported
Transporter 10 EPA ID:	Not reported
Date Trans1 Transported Waste:	05/28/2010
Date Trans2 Transported Waste:	Not reported
Date Trans3 Transported Waste:	Not reported
Date Trans4 Transported Waste:	Not reported
Date Trans5 Transported Waste:	Not reported
Date Trans6 Transported Waste:	Not reported
Date Trans7 Transported Waste:	Not reported
Date Trans8 Transported Waste:	Not reported
Date Trans9 Transported Waste:	Not reported
Date Trans10 Transported Waste:	Not reported
Date TSDF Received Waste:	06/07/2010
TSDF EPA Facility Name:	Not reported
QTY Units:	Not reported
Transporter SEQ ID:	Not reported
Transporter-1 Date:	Not reported
Waste SEQ ID:	Not reported
Waste Type Code 2:	Not reported
Waste Type Code 3:	Not reported
Waste Type Code 4:	Not reported
Waste Type Code 5:	Not reported
Waste Type Code 6:	Not reported
Date Accepted:	Not reported
Manifest Discrepancy Type:	Not reported
Data Entry Number:	Not reported
Was Load Rejected:	SECAUCUS 070961515
Reason Load Was Rejected:	Not reported

Waste:

Manifest Year:	Not reported
Waste Code:	D002
Hand Code:	H077
Quantity:	6 P
Manifest Year:	Not reported
Waste Code:	D001
Hand Code:	H061
Quantity:	48 P
Manifest Year:	Not reported
Waste Code:	D016
Hand Code:	H141
Quantity:	35 P
Manifest Year:	Not reported
Waste Code:	D001
Hand Code:	H141
Quantity:	37 P
Manifest Year:	Not reported
Waste Code:	D002

HOME DEPOT USA HD6845 (Continued) **1008195370**

Hand Code:	H077
Quantity:	24 P
Manifest Year:	Not reported
Waste Code:	D016
Hand Code:	H141
Quantity:	51 P
Manifest Year:	Not reported
Waste Code:	D009
Hand Code:	H141
Quantity:	48 P
Manifest Year:	Not reported
Waste Code:	D001
Hand Code:	H141
Quantity:	6 P
Manifest Number:	001480572PSC
EPA ID:	NJR000052860
Date Shipped:	2/10/2017
TSDF EPA ID:	PAD085690592
Transporter EPA ID:	PAD982661381
Transporter 2 EPA ID:	Not reported
Transporter 3 EPA ID:	Not reported
Transporter 4 EPA ID:	Not reported
Transporter 5 EPA ID:	Not reported
Transporter 6 EPA ID:	Not reported
Transporter 7 EPA ID:	Not reported
Transporter 8 EPA ID:	Not reported
Transporter 9 EPA ID:	Not reported
Transporter 10 EPA ID:	Not reported
Date Trans1 Transported Waste:	Not reported
Date Trans2 Transported Waste:	Not reported
Date Trans3 Transported Waste:	Not reported
Date Trans4 Transported Waste:	Not reported
Date Trans5 Transported Waste:	Not reported
Date Trans6 Transported Waste:	Not reported
Date Trans7 Transported Waste:	Not reported
Date Trans8 Transported Waste:	Not reported
Date Trans9 Transported Waste:	Not reported
Date Trans10 Transported Waste:	Not reported
Date TSDF Received Waste:	Not reported
TSDF EPA Facility Name:	Not reported
QTY Units:	Not reported
Transporter SEQ ID:	Not reported
Transporter-1 Date:	Not reported
Waste SEQ ID:	Not reported
Waste Type Code 2:	Not reported
Waste Type Code 3:	Not reported
Waste Type Code 4:	Not reported
Waste Type Code 5:	Not reported
Waste Type Code 6:	Not reported
Date Accepted:	Not reported
Manifest Discrepancy Type:	Not reported
Data Entry Number:	Not reported

HOME DEPOT USA HD6845 (Continued) **1008195370**

Was Load Rejected:	SECAUCUS 070961515
Reason Load Was Rejected:	Not reported
Manifest Number:	001778275PSC
EPA ID:	NJR000052860
Date Shipped:	2/9/2018
TSDF EPA ID:	PAD085690592
Transporter EPA ID:	PAD982661381
Transporter 2 EPA ID:	Not reported
Transporter 3 EPA ID:	Not reported
Transporter 4 EPA ID:	Not reported
Transporter 5 EPA ID:	Not reported
Transporter 6 EPA ID:	Not reported
Transporter 7 EPA ID:	Not reported
Transporter 8 EPA ID:	Not reported
Transporter 9 EPA ID:	Not reported
Transporter 10 EPA ID:	Not reported
Date Trans1 Transported Waste:	Not reported
Date Trans2 Transported Waste:	Not reported
Date Trans3 Transported Waste:	Not reported
Date Trans4 Transported Waste:	Not reported
Date Trans5 Transported Waste:	Not reported
Date Trans6 Transported Waste:	Not reported
Date Trans7 Transported Waste:	Not reported
Date Trans8 Transported Waste:	Not reported
Date Trans9 Transported Waste:	Not reported
Date Trans10 Transported Waste:	Not reported
Date TSDF Received Waste:	Not reported
Generator EPA Facility Name:	HOME DEPOT USA HD6845
Transporter-1 EPA Facility Name:	REPUBLIC ENVIRONMENTAL SYSTEM
TSDF EPA Facility Name:	REPUBLIC ENVIRONMENTAL SYSTEMS INC
QTY Units:	Pounds
Transporter SEQ ID:	Not reported
Transporter-1 Date:	2/9/2018
Waste SEQ ID:	3
Waste Type Code 2:	Not reported
Waste Type Code 3:	Not reported
Waste Type Code 4:	Not reported
Waste Type Code 5:	Not reported
Waste Type Code 6:	Not reported
Date Accepted:	2/9/2018
Manifest Discrepancy Type:	Not reported
Data Entry Number:	Not reported
Was Load Rejected:	SECAUCUS 070961515
Reason Load Was Rejected:	Not reported
Manifest Number:	NYH1523628
EPA ID:	NJR000052860
Date Shipped:	04/20/2005
TSDF EPA ID:	NYD049836679
Transporter EPA ID:	PAD146714878
Transporter 2 EPA ID:	Not reported
Transporter 3 EPA ID:	Not reported
Transporter 4 EPA ID:	Not reported
Transporter 5 EPA ID:	Not reported
Transporter 6 EPA ID:	Not reported
Transporter 7 EPA ID:	Not reported

HOME DEPOT USA HD6845 (Continued) **1008195370**

Transporter 8 EPA ID:	Not reported
Transporter 9 EPA ID:	Not reported
Transporter 10 EPA ID:	Not reported
Date Trans1 Transported Waste:	04/20/2005
Date Trans2 Transported Waste:	Not reported
Date Trans3 Transported Waste:	Not reported
Date Trans4 Transported Waste:	Not reported
Date Trans5 Transported Waste:	Not reported
Date Trans6 Transported Waste:	Not reported
Date Trans7 Transported Waste:	Not reported
Date Trans8 Transported Waste:	Not reported
Date Trans9 Transported Waste:	Not reported
Date Trans10 Transported Waste:	Not reported
Date TSDF Received Waste:	04/21/2005
TSDF EPA Facility Name:	Not reported
QTY Units:	Not reported
Transporter SEQ ID:	Not reported
Transporter-1 Date:	Not reported
Waste SEQ ID:	Not reported
Waste Type Code 2:	Not reported
Waste Type Code 3:	Not reported
Waste Type Code 4:	Not reported
Waste Type Code 5:	Not reported
Waste Type Code 6:	Not reported
Date Accepted:	Not reported
Manifest Discrepancy Type:	Not reported
Data Entry Number:	07180525
Was Load Rejected:	SECAUCUS 070961515
Reason Load Was Rejected:	Not reported

Manifest Number:	003556372FLE
EPA ID:	NJR000052860
Date Shipped:	10/18/2010
TSDF EPA ID:	PAD085690592
Transporter EPA ID:	PAD982661381
Transporter 2 EPA ID:	Not reported
Transporter 3 EPA ID:	Not reported
Transporter 4 EPA ID:	Not reported
Transporter 5 EPA ID:	Not reported
Transporter 6 EPA ID:	Not reported
Transporter 7 EPA ID:	Not reported
Transporter 8 EPA ID:	Not reported
Transporter 9 EPA ID:	Not reported
Transporter 10 EPA ID:	Not reported
Date Trans1 Transported Waste:	10/18/2010
Date Trans2 Transported Waste:	Not reported
Date Trans3 Transported Waste:	Not reported
Date Trans4 Transported Waste:	Not reported
Date Trans5 Transported Waste:	Not reported
Date Trans6 Transported Waste:	Not reported
Date Trans7 Transported Waste:	Not reported
Date Trans8 Transported Waste:	Not reported
Date Trans9 Transported Waste:	Not reported
Date Trans10 Transported Waste:	Not reported
Date TSDF Received Waste:	11/08/2010
TSDF EPA Facility Name:	Not reported
QTY Units:	Not reported

HOME DEPOT USA HD6845 (Continued) **1008195370**

Transporter SEQ ID:	Not reported
Transporter-1 Date:	Not reported
Waste SEQ ID:	Not reported
Waste Type Code 2:	Not reported
Waste Type Code 3:	Not reported
Waste Type Code 4:	Not reported
Waste Type Code 5:	Not reported
Waste Type Code 6:	Not reported
Date Accepted:	Not reported
Manifest Discrepancy Type:	Not reported
Data Entry Number:	Not reported
Was Load Rejected:	SECAUCUS 070961515
Reason Load Was Rejected:	Not reported

Waste:

Manifest Year:	Not reported
Waste Code:	D001
Hand Code:	H061
Quantity:	700 P

Manifest Year:	Not reported
Waste Code:	D016
Hand Code:	H141
Quantity:	35 P

Manifest Year:	Not reported
Waste Code:	D016
Hand Code:	H141
Quantity:	40 P

Manifest Year:	Not reported
Waste Code:	D002
Hand Code:	H077
Quantity:	15 P

Manifest Year:	Not reported
Waste Code:	D001
Hand Code:	H141
Quantity:	100 P

Manifest Number:	002838681FLE
EPA ID:	NJR000052860
Date Shipped:	07/06/2009
TSDF EPA ID:	PAD085690592
Transporter EPA ID:	PAD982661381
Transporter 2 EPA ID:	Not reported
Transporter 3 EPA ID:	Not reported
Transporter 4 EPA ID:	Not reported
Transporter 5 EPA ID:	Not reported
Transporter 6 EPA ID:	Not reported
Transporter 7 EPA ID:	Not reported
Transporter 8 EPA ID:	Not reported
Transporter 9 EPA ID:	Not reported
Transporter 10 EPA ID:	Not reported
Date Trans1 Transported Waste:	07/06/2009
Date Trans2 Transported Waste:	Not reported
Date Trans3 Transported Waste:	Not reported

HOME DEPOT USA HD6845 (Continued) **1008195370**

Date Trans4 Transported Waste:	Not reported
Date Trans5 Transported Waste:	Not reported
Date Trans6 Transported Waste:	Not reported
Date Trans7 Transported Waste:	Not reported
Date Trans8 Transported Waste:	Not reported
Date Trans9 Transported Waste:	Not reported
Date Trans10 Transported Waste:	Not reported
Date TSDF Received Waste:	07/09/2009
TSDF EPA Facility Name:	Not reported
QTY Units:	Not reported
Transporter SEQ ID:	Not reported
Transporter-1 Date:	Not reported
Waste SEQ ID:	Not reported
Waste Type Code 2:	Not reported
Waste Type Code 3:	Not reported
Waste Type Code 4:	Not reported
Waste Type Code 5:	Not reported
Waste Type Code 6:	Not reported
Date Accepted:	Not reported
Manifest Discrepancy Type:	Not reported
Data Entry Number:	Not reported
Was Load Rejected:	SECAUCUS 070961515
Reason Load Was Rejected:	Not reported

Waste:

Manifest Year:	Not reported
Waste Code:	D001
Hand Code:	H141
Quantity:	68 P

Manifest Year:	Not reported
Waste Code:	D001
Hand Code:	H141
Quantity:	36 P

Manifest Year:	Not reported
Waste Code:	D002
Hand Code:	H077
Quantity:	18 P

Manifest Year:	Not reported
Waste Code:	D001
Hand Code:	H141
Quantity:	9 P

Manifest Year:	Not reported
Waste Code:	D016
Hand Code:	H141
Quantity:	9 P

Manifest Number:	006498485FLE
EPA ID:	NJR000052860
Date Shipped:	7/5/2013
TSDF EPA ID:	RID040098352
Transporter EPA ID:	NYD082785429
Transporter 2 EPA ID:	Not reported
Transporter 3 EPA ID:	Not reported

HOME DEPOT USA HD6845 (Continued) **1008195370**

Transporter 4 EPA ID:	Not reported
Transporter 5 EPA ID:	Not reported
Transporter 6 EPA ID:	Not reported
Transporter 7 EPA ID:	Not reported
Transporter 8 EPA ID:	Not reported
Transporter 9 EPA ID:	Not reported
Transporter 10 EPA ID:	Not reported
Date Trans1 Transported Waste:	Not reported
Date Trans2 Transported Waste:	Not reported
Date Trans3 Transported Waste:	Not reported
Date Trans4 Transported Waste:	Not reported
Date Trans5 Transported Waste:	Not reported
Date Trans6 Transported Waste:	Not reported
Date Trans7 Transported Waste:	Not reported
Date Trans8 Transported Waste:	Not reported
Date Trans9 Transported Waste:	Not reported
Date Trans10 Transported Waste:	Not reported
Date TSDF Received Waste:	Not reported
TSDF EPA Facility Name:	Not reported
QTY Units:	Not reported
Transporter SEQ ID:	Not reported
Transporter-1 Date:	Not reported
Waste SEQ ID:	Not reported
Waste Type Code 2:	Not reported
Waste Type Code 3:	Not reported
Waste Type Code 4:	Not reported
Waste Type Code 5:	Not reported
Waste Type Code 6:	Not reported
Date Accepted:	Not reported
Manifest Discrepancy Type:	Not reported
Data Entry Number:	Not reported
Was Load Rejected:	SECAUCUS 070961515
Reason Load Was Rejected:	Not reported

Waste:

Manifest Year:	Not reported
Waste Code:	D001 D005 D007 D008 D016 D035
Hand Code:	Not reported
Quantity:	57.00 Pounds
Manifest Year:	Not reported
Waste Code:	D001 U160
Hand Code:	Not reported
Quantity:	6.00 Pounds
Manifest Year:	Not reported
Waste Code:	D002
Hand Code:	Not reported
Quantity:	5.00 Pounds
Manifest Year:	Not reported
Waste Code:	D001 D035 D018
Hand Code:	Not reported
Quantity:	188.00 Pounds
Manifest Number:	001085556PSC
EPA ID:	NJR000052860

HOME DEPOT USA HD6845 (Continued) **1008195370**

Date Shipped:	8/12/2015
TSDF EPA ID:	PAD085690592
Transporter EPA ID:	PAD982661381
Transporter 2 EPA ID:	Not reported
Transporter 3 EPA ID:	Not reported
Transporter 4 EPA ID:	Not reported
Transporter 5 EPA ID:	Not reported
Transporter 6 EPA ID:	Not reported
Transporter 7 EPA ID:	Not reported
Transporter 8 EPA ID:	Not reported
Transporter 9 EPA ID:	Not reported
Transporter 10 EPA ID:	Not reported
Date Trans1 Transported Waste:	Not reported
Date Trans2 Transported Waste:	Not reported
Date Trans3 Transported Waste:	Not reported
Date Trans4 Transported Waste:	Not reported
Date Trans5 Transported Waste:	Not reported
Date Trans6 Transported Waste:	Not reported
Date Trans7 Transported Waste:	Not reported
Date Trans8 Transported Waste:	Not reported
Date Trans9 Transported Waste:	Not reported
Date Trans10 Transported Waste:	Not reported
Date TSDF Received Waste:	Not reported
TSDF EPA Facility Name:	Not reported
QTY Units:	Not reported
Transporter SEQ ID:	Not reported
Transporter-1 Date:	Not reported
Waste SEQ ID:	Not reported
Waste Type Code 2:	Not reported
Waste Type Code 3:	Not reported
Waste Type Code 4:	Not reported
Waste Type Code 5:	Not reported
Waste Type Code 6:	Not reported
Date Accepted:	Not reported
Manifest Discrepancy Type:	Not reported
Data Entry Number:	Not reported
Was Load Rejected:	SECAUCUS 070961515
Reason Load Was Rejected:	Not reported

Manifest Number:	000586957PSC
EPA ID:	NJR000052860
Date Shipped:	8/27/2013
TSDF EPA ID:	RID040098352
Transporter EPA ID:	NYD082785429
Transporter 2 EPA ID:	Not reported
Transporter 3 EPA ID:	Not reported
Transporter 4 EPA ID:	Not reported
Transporter 5 EPA ID:	Not reported
Transporter 6 EPA ID:	Not reported
Transporter 7 EPA ID:	Not reported
Transporter 8 EPA ID:	Not reported
Transporter 9 EPA ID:	Not reported
Transporter 10 EPA ID:	Not reported
Date Trans1 Transported Waste:	Not reported
Date Trans2 Transported Waste:	Not reported
Date Trans3 Transported Waste:	Not reported
Date Trans4 Transported Waste:	Not reported

HOME DEPOT USA HD6845 (Continued) **1008195370**

Date Trans5 Transported Waste:	Not reported
Date Trans6 Transported Waste:	Not reported
Date Trans7 Transported Waste:	Not reported
Date Trans8 Transported Waste:	Not reported
Date Trans9 Transported Waste:	Not reported
Date Trans10 Transported Waste:	Not reported
Date TSDF Received Waste:	Not reported
TSDF EPA Facility Name:	Not reported
QTY Units:	Not reported
Transporter SEQ ID:	Not reported
Transporter-1 Date:	Not reported
Waste SEQ ID:	Not reported
Waste Type Code 2:	Not reported
Waste Type Code 3:	Not reported
Waste Type Code 4:	Not reported
Waste Type Code 5:	Not reported
Waste Type Code 6:	Not reported
Date Accepted:	Not reported
Manifest Discrepancy Type:	Not reported
Data Entry Number:	Not reported
Was Load Rejected:	SECAUCUS 070961515
Reason Load Was Rejected:	Not reported

Waste:

Manifest Year:	Not reported
Waste Code:	D001 D035 D018
Hand Code:	Not reported
Quantity:	122.00 Pounds
Manifest Year:	Not reported
Waste Code:	D002
Hand Code:	Not reported
Quantity:	8.00 Pounds
Manifest Year:	Not reported
Waste Code:	D001 D005 D007 D008 D016 D035
Hand Code:	Not reported
Quantity:	9.00 Pounds
Manifest Year:	Not reported
Waste Code:	D004 D005 D006 D007 D008 D010
Hand Code:	Not reported
Quantity:	19.00 Pounds
Manifest Number:	001196073PSC
EPA ID:	NJR000052860
Date Shipped:	1/12/2016
TSDF EPA ID:	PAD085690592
Transporter EPA ID:	PAD982661381
Transporter 2 EPA ID:	Not reported
Transporter 3 EPA ID:	Not reported
Transporter 4 EPA ID:	Not reported
Transporter 5 EPA ID:	Not reported
Transporter 6 EPA ID:	Not reported
Transporter 7 EPA ID:	Not reported
Transporter 8 EPA ID:	Not reported
Transporter 9 EPA ID:	Not reported

HOME DEPOT USA HD6845 (Continued) **1008195370**

Transporter 10 EPA ID:	Not reported
Date Trans1 Transported Waste:	Not reported
Date Trans2 Transported Waste:	Not reported
Date Trans3 Transported Waste:	Not reported
Date Trans4 Transported Waste:	Not reported
Date Trans5 Transported Waste:	Not reported
Date Trans6 Transported Waste:	Not reported
Date Trans7 Transported Waste:	Not reported
Date Trans8 Transported Waste:	Not reported
Date Trans9 Transported Waste:	Not reported
Date Trans10 Transported Waste:	Not reported
Date TSDF Received Waste:	Not reported
TSDF EPA Facility Name:	Not reported
QTY Units:	Not reported
Transporter SEQ ID:	Not reported
Transporter-1 Date:	Not reported
Waste SEQ ID:	Not reported
Waste Type Code 2:	Not reported
Waste Type Code 3:	Not reported
Waste Type Code 4:	Not reported
Waste Type Code 5:	Not reported
Waste Type Code 6:	Not reported
Date Accepted:	Not reported
Manifest Discrepancy Type:	Not reported
Data Entry Number:	Not reported
Was Load Rejected:	SECAUCUS 070961515
Reason Load Was Rejected:	Not reported

Manifest Number:	001233087PSC
EPA ID:	NJR000052860
Date Shipped:	3/9/2016
TSDF EPA ID:	PAD085690592
Transporter EPA ID:	PAD982661381
Transporter 2 EPA ID:	Not reported
Transporter 3 EPA ID:	Not reported
Transporter 4 EPA ID:	Not reported
Transporter 5 EPA ID:	Not reported
Transporter 6 EPA ID:	Not reported
Transporter 7 EPA ID:	Not reported
Transporter 8 EPA ID:	Not reported
Transporter 9 EPA ID:	Not reported
Transporter 10 EPA ID:	Not reported
Date Trans1 Transported Waste:	Not reported
Date Trans2 Transported Waste:	Not reported
Date Trans3 Transported Waste:	Not reported
Date Trans4 Transported Waste:	Not reported
Date Trans5 Transported Waste:	Not reported
Date Trans6 Transported Waste:	Not reported
Date Trans7 Transported Waste:	Not reported
Date Trans8 Transported Waste:	Not reported
Date Trans9 Transported Waste:	Not reported
Date Trans10 Transported Waste:	Not reported
Date TSDF Received Waste:	Not reported
TSDF EPA Facility Name:	Not reported
QTY Units:	Not reported
Transporter SEQ ID:	Not reported
Transporter-1 Date:	Not reported

HOME DEPOT USA HD6845 (Continued) **1008195370**

Waste SEQ ID:	Not reported
Waste Type Code 2:	Not reported
Waste Type Code 3:	Not reported
Waste Type Code 4:	Not reported
Waste Type Code 5:	Not reported
Waste Type Code 6:	Not reported
Date Accepted:	Not reported
Manifest Discrepancy Type:	Not reported
Data Entry Number:	Not reported
Was Load Rejected:	SECAUCUS 070961515
Reason Load Was Rejected:	Not reported

Manifest Number:	002472321FLE
EPA ID:	NJR000052860
Date Shipped:	03/20/2009
TSDF EPA ID:	PAD085690592
Transporter EPA ID:	PAD982661381
Transporter 2 EPA ID:	Not reported
Transporter 3 EPA ID:	Not reported
Transporter 4 EPA ID:	Not reported
Transporter 5 EPA ID:	Not reported
Transporter 6 EPA ID:	Not reported
Transporter 7 EPA ID:	Not reported
Transporter 8 EPA ID:	Not reported
Transporter 9 EPA ID:	Not reported
Transporter 10 EPA ID:	Not reported
Date Trans1 Transported Waste:	03/20/2009
Date Trans2 Transported Waste:	Not reported
Date Trans3 Transported Waste:	Not reported
Date Trans4 Transported Waste:	Not reported
Date Trans5 Transported Waste:	Not reported
Date Trans6 Transported Waste:	Not reported
Date Trans7 Transported Waste:	Not reported
Date Trans8 Transported Waste:	Not reported
Date Trans9 Transported Waste:	Not reported
Date Trans10 Transported Waste:	Not reported
Date TSDF Received Waste:	03/25/2009
TSDF EPA Facility Name:	Not reported
QTY Units:	Not reported
Transporter SEQ ID:	Not reported
Transporter-1 Date:	Not reported
Waste SEQ ID:	Not reported
Waste Type Code 2:	Not reported
Waste Type Code 3:	Not reported
Waste Type Code 4:	Not reported
Waste Type Code 5:	Not reported
Waste Type Code 6:	Not reported
Date Accepted:	Not reported
Manifest Discrepancy Type:	Not reported
Data Entry Number:	Not reported
Was Load Rejected:	SECAUCUS 070961515
Reason Load Was Rejected:	Not reported

Waste:

Manifest Year:	Not reported
Waste Code:	D001
Hand Code:	H141
Quantity:	6 P

HOME DEPOT USA HD6845 (Continued) **1008195370**

Manifest Year: Not reported
Waste Code: D001
Hand Code: H141
Quantity: 22 P

Manifest Year: Not reported
Waste Code: D002
Hand Code: H077
Quantity: 59 P

Manifest Year: Not reported
Waste Code: D006
Hand Code: H141
Quantity: 4 P

Manifest Year: Not reported
Waste Code: D002
Hand Code: H077
Quantity: 23 P

Manifest Year: Not reported
Waste Code: D011
Hand Code: H141
Quantity: 24 P

Manifest Year: Not reported
Waste Code: D001
Hand Code: H141
Quantity: 177 P

Manifest Number: 000987954PSC
EPA ID: NJR000052860
Date Shipped: 4/7/2015
TSDF EPA ID: PAD085690592
Transporter EPA ID: PAD982661381
Transporter 2 EPA ID: Not reported
Transporter 3 EPA ID: Not reported
Transporter 4 EPA ID: Not reported
Transporter 5 EPA ID: Not reported
Transporter 6 EPA ID: Not reported
Transporter 7 EPA ID: Not reported
Transporter 8 EPA ID: Not reported
Transporter 9 EPA ID: Not reported
Transporter 10 EPA ID: Not reported
Date Trans1 Transported Waste: Not reported
Date Trans2 Transported Waste: Not reported
Date Trans3 Transported Waste: Not reported
Date Trans4 Transported Waste: Not reported
Date Trans5 Transported Waste: Not reported
Date Trans6 Transported Waste: Not reported
Date Trans7 Transported Waste: Not reported
Date Trans8 Transported Waste: Not reported
Date Trans9 Transported Waste: Not reported
Date Trans10 Transported Waste: Not reported
Date TSDF Received Waste: Not reported
TSDF EPA Facility Name: Not reported

HOME DEPOT USA HD6845 (Continued) **1008195370**

QTY Units:	Not reported
Transporter SEQ ID:	Not reported
Transporter-1 Date:	Not reported
Waste SEQ ID:	Not reported
Waste Type Code 2:	Not reported
Waste Type Code 3:	Not reported
Waste Type Code 4:	Not reported
Waste Type Code 5:	Not reported
Waste Type Code 6:	Not reported
Date Accepted:	Not reported
Manifest Discrepancy Type:	Not reported
Data Entry Number:	Not reported
Was Load Rejected:	SECAUCUS 070961515
Reason Load Was Rejected:	Not reported

Manifest Number:	NYH1523637
EPA ID:	NJR000052860
Date Shipped:	04/20/2005
TSDF EPA ID:	NYD049836679
Transporter EPA ID:	PAD146714878
Transporter 2 EPA ID:	Not reported
Transporter 3 EPA ID:	Not reported
Transporter 4 EPA ID:	Not reported
Transporter 5 EPA ID:	Not reported
Transporter 6 EPA ID:	Not reported
Transporter 7 EPA ID:	Not reported
Transporter 8 EPA ID:	Not reported
Transporter 9 EPA ID:	Not reported
Transporter 10 EPA ID:	Not reported
Date Trans1 Transported Waste:	04/20/2005
Date Trans2 Transported Waste:	Not reported
Date Trans3 Transported Waste:	Not reported
Date Trans4 Transported Waste:	Not reported
Date Trans5 Transported Waste:	Not reported
Date Trans6 Transported Waste:	Not reported
Date Trans7 Transported Waste:	Not reported
Date Trans8 Transported Waste:	Not reported
Date Trans9 Transported Waste:	Not reported
Date Trans10 Transported Waste:	Not reported
Date TSDF Received Waste:	04/21/2005
TSDF EPA Facility Name:	Not reported
QTY Units:	Not reported
Transporter SEQ ID:	Not reported
Transporter-1 Date:	Not reported
Waste SEQ ID:	Not reported
Waste Type Code 2:	Not reported
Waste Type Code 3:	Not reported
Waste Type Code 4:	Not reported
Waste Type Code 5:	Not reported
Waste Type Code 6:	Not reported
Date Accepted:	Not reported
Manifest Discrepancy Type:	Not reported
Data Entry Number:	07180525
Was Load Rejected:	SECAUCUS 070961515
Reason Load Was Rejected:	Not reported

Manifest Number:	000605507PSC

HOME DEPOT USA HD6845 (Continued) **1008195370**

EPA ID:	NJR000052860
Date Shipped:	9/23/2013
TSDF EPA ID:	RID040098352
Transporter EPA ID:	NYD082785429
Transporter 2 EPA ID:	Not reported
Transporter 3 EPA ID:	Not reported
Transporter 4 EPA ID:	Not reported
Transporter 5 EPA ID:	Not reported
Transporter 6 EPA ID:	Not reported
Transporter 7 EPA ID:	Not reported
Transporter 8 EPA ID:	Not reported
Transporter 9 EPA ID:	Not reported
Transporter 10 EPA ID:	Not reported
Date Trans1 Transported Waste:	Not reported
Date Trans2 Transported Waste:	Not reported
Date Trans3 Transported Waste:	Not reported
Date Trans4 Transported Waste:	Not reported
Date Trans5 Transported Waste:	Not reported
Date Trans6 Transported Waste:	Not reported
Date Trans7 Transported Waste:	Not reported
Date Trans8 Transported Waste:	Not reported
Date Trans9 Transported Waste:	Not reported
Date Trans10 Transported Waste:	Not reported
Date TSDF Received Waste:	Not reported
TSDF EPA Facility Name:	Not reported
QTY Units:	Not reported
Transporter SEQ ID:	Not reported
Transporter-1 Date:	Not reported
Waste SEQ ID:	Not reported
Waste Type Code 2:	Not reported
Waste Type Code 3:	Not reported
Waste Type Code 4:	Not reported
Waste Type Code 5:	Not reported
Waste Type Code 6:	Not reported
Date Accepted:	Not reported
Manifest Discrepancy Type:	Not reported
Data Entry Number:	Not reported
Was Load Rejected:	SECAUCUS 070961515
Reason Load Was Rejected:	Not reported

Waste:

Manifest Year:	Not reported
Waste Code:	D001 D005 D007 D008 D016 D035
Hand Code:	Not reported
Quantity:	10.00 Pounds
Manifest Year:	Not reported
Waste Code:	D001 D006 D018 D035
Hand Code:	Not reported
Quantity:	31.00 Pounds
Manifest Year:	Not reported
Waste Code:	D002
Hand Code:	Not reported
Quantity:	12.00 Pounds
Manifest Number:	006025874FLE

HOME DEPOT USA HD6845 (Continued) **1008195370**

EPA ID:	NJR000052860
Date Shipped:	7/30/2013
TSDF EPA ID:	RID040098352
Transporter EPA ID:	NYD082785429
Transporter 2 EPA ID:	Not reported
Transporter 3 EPA ID:	Not reported
Transporter 4 EPA ID:	Not reported
Transporter 5 EPA ID:	Not reported
Transporter 6 EPA ID:	Not reported
Transporter 7 EPA ID:	Not reported
Transporter 8 EPA ID:	Not reported
Transporter 9 EPA ID:	Not reported
Transporter 10 EPA ID:	Not reported
Date Trans1 Transported Waste:	Not reported
Date Trans2 Transported Waste:	Not reported
Date Trans3 Transported Waste:	Not reported
Date Trans4 Transported Waste:	Not reported
Date Trans5 Transported Waste:	Not reported
Date Trans6 Transported Waste:	Not reported
Date Trans7 Transported Waste:	Not reported
Date Trans8 Transported Waste:	Not reported
Date Trans9 Transported Waste:	Not reported
Date Trans10 Transported Waste:	Not reported
Date TSDF Received Waste:	Not reported
TSDF EPA Facility Name:	Not reported
QTY Units:	Not reported
Transporter SEQ ID:	Not reported
Transporter-1 Date:	Not reported
Waste SEQ ID:	Not reported
Waste Type Code 2:	Not reported
Waste Type Code 3:	Not reported
Waste Type Code 4:	Not reported
Waste Type Code 5:	Not reported
Waste Type Code 6:	Not reported
Date Accepted:	Not reported
Manifest Discrepancy Type:	Not reported
Data Entry Number:	Not reported
Was Load Rejected:	SECAUCUS 070961515
Reason Load Was Rejected:	Not reported

Waste:

Manifest Year:	Not reported
Waste Code:	D016
Hand Code:	Not reported
Quantity:	33.00 Pounds

Manifest Year:	Not reported
Waste Code:	D001 D035 D018
Hand Code:	Not reported
Quantity:	194.00 Pounds

Q106 **HOME DEPOT INC #6845** **FINDS** **1008232934**
Target **180 12TH ST** **ECHO** **N/A**
Property **JERSEY CITY, NJ 07310**

Site 2 of 17 in cluster Q

Actual: **10 ft.**

FINDS:
Registry ID: 110021012973

Focus Map: **2**

Click Here:

Environmental Interest/Information System:
NJ-NJEMS (New Jersey - New Jersey Environmental Management System).
The Department of Environmental Protection (NJDEP) manages large databases of environmental information in this integrated system.
RCRAInfo is a national information system that supports the Resource Conservation and Recovery Act (RCRA) program through the tracking of events and activities related to facilities that generate, transport, and treat, store, or dispose of hazardous waste. RCRAInfo allows RCRA program staff to track the notification, permit, compliance, and corrective action activities required under RCRA.

Click this hyperlink while viewing on your computer to access additional FINDS: detail in the EDR Site Report.

ECHO:

Envid:	1008232934
Registry ID:	110021012973
DFR URL:	http://echo.epa.gov/detailed-facility-report?fid=110021012973
Name:	HOME DEPOT INC #6845
Address:	180 12TH ST
City,State,Zip:	JERSEY CITY, NJ 07310

Q107 **HOLLAND HOTEL (FORMER)** **NJ RGA HWS** **S115261291**
Target **180 12TH ST** **N/A**
Property **JERSEY CITY, NJ**

Site 3 of 17 in cluster Q

Actual: **10 ft.**

RGA HWS:

2012	HOLLAND HOTEL (FORMER)	180 12TH ST
2011	HOLLAND HOTEL (FORMER)	180 12TH ST
2010	HOLLAND HOTEL (FORMER)	180 12TH ST
2009	HOLLAND HOTEL (FORMER)	180 12TH ST
2008	HOLLAND HOTEL (FORMER)	180 12TH ST

Focus Map: **2**

Q108 **NJ Release** **S108264803**
Target Property **180 12TH STREET** **N/A**
JERSEY CITY, NJ

Site 4 of 17 in cluster Q

Actual: **10 ft.**

Focus Map: **2**

NJ Release:

Name:	Not reported
Address:	180 12TH STREET
City,State,Zip:	JERSEY CITY, NJ
Facility Type:	Commercial
Facility Phone:	Not reported
Incident Date:	10/27/2006
Incident Time:	Not reported
Trenton Dispatch Log Number:	209876
Case Number:	06-10-27-1623-24
Date Received:	10/27/2006
Nature of Incident:	Not reported
Operator:	Not reported
Incident Type:	Soil Contamination
Incident Location:	VACANT LOT AT
Location:	Not reported
Other Location:	Not reported
Contact Name:	Not reported
Caller Name:	Not reported
Caller Title:	Not reported
Caller Address:	Not reported
Caller City,St,Zip:	Not reported
Caller Telephone:	Not reported
Substance(s):	Not reported
Substance Type:	Not reported
Substance Identity:	Not reported
CAS Number:	Not reported
A310 Letter:	Not reported
TCPA Chemical:	Not reported
Hazrds Material:	Not reported
COMU:	Not reported
Ref. Code:	Not reported
Amt Released:	Not reported
Contained:	Not reported
Release Type:	Not reported
Release VE:	Not reported
Injuries:	No
Public Exposure:	No
Facility Evacuation:	No
Police at Scene:	No
Firemen at Scene:	No
Contamination of:	Not reported
Receiving Water:	Not reported
Status at Spill:	Not reported
NJ Spill Date:	Not reported
NJ Spill Time:	Not reported
NJ Spill Name:	Not reported
NJ Spill Title:	Not reported
NJ Spill Phone:	Not reported
Other Date:	Not reported
Other Time:	Not reported
Other Name:	Not reported
Other Title:	Not reported

(Continued) **S108264803**

Other Telephone:	Not reported
Public Evacuation:	No
Assistance Requested:	Not reported
Wind Direction/Speed:	Not reported
Local Municipality Notified:	Not reported
Local Municipality Name:	Not reported
Local Municipality Title:	Not reported
Local Municipality Telephone:	Not reported
Local Municipality Date:	Not reported
Local Municipality Time:	Not reported
Incident Description:	Not reported
Incident Name:	Not reported
Incident Referred To:	Not reported
Incident Region:	Not reported
Incident Telephone:	Not reported
Incident Date:	Not reported
Incident time:	Not reported
Incident ITM:	Not reported
Comments: Not reported	
Date A310 Letter Printed:	Not reported
Date Local Authority Was Notified:	Not reported
Date Updated:	Not reported
Date Report Faxed to Local Authority:	Not reported
Local Authority Notification Date:	Not reported
Rep Receive Date:	10/27/2006
Reporter Type:	Other
Reporter Name:	REDACTED
Reporter Title:	REDACTED
Reporter Org:	REDATED
Reporter Address:	Not reported
Reporter City,St,Zip:	Not reported
Reporter County:	Not reported
Incident Status:	Terminated
Incident Category Source:	Other
Incident Source Name:	UNKNOWN
Incident Source Address:	Not reported
Incident Source Address 2:	Not reported
Incident Source City,St,Zip:	NJ
Incident Source County:	Not reported
DEP Requested:	No
Confidential:	Not reported
Notify Type:	Not reported
Road Closed:	No
Direction:	Not reported
Responsible Party:	Not reported
Responsible Party Name:	Not reported
Responsible Party Contact:	Not reported
Responsible Party Title:	Not reported
Responsible Party Phone:	Not reported
Responsible Party Street:	Not reported
Responsible Party County:	Not reported
Responsible Party City,St,Zip:	Not reported
Memo. Of Understanding:	Not reported
Drill/trng Exercise:	Not reported
Hazardous:	Not reported

Q109 **HOME DEPOT INC #6845** **NJ NJEMS** **S113596844**
Target **180 12TH ST** **N/A**
Property **JERSEY CITY, NJ 07310**

Site 5 of 17 in cluster Q

Actual: **10 ft.**
Focus Map: **2**

NJEMS:

Name:	HOME DEPOT INC #6845
Address:	180 12TH ST
City,State,Zip:	JERSEY CITY, NJ 07310
Site Id:	370758
Municipality:	JERSEY CITY
Municipality Name From Spatial Overlay:	JERSEY CITY
GNIS Civil Code For Municipality:	885264
Municipal Code (NJ-1040):	0906
X Coord:	619485
Y Coord:	691338
Coord System:	NJ STATE PLANE (NAD83) - USFEET
Coord Type:	Hard Copy Map
Coord Orign:	DEP-Program
State Standard Numeric Code From Spatial Overlay:	0906
Unique Feature Number For Municipality From Spatial Overlay:	3401736000
Eleven Digit Hydrologic Unit Code From Spatial Overlay):	02030101170
Fourteen Digit Hydrologic Unit Code From Spatial Overlay:	02030101170010
Watershed Management Area Number From Spatial Overlay:	05
Watershed Management Area Name From Spatial Overlay:	Hackensack, Hudson, and Pascack
Water Region Code From Spatial Overlay:	1
Water Region Name From Spatial Overlay:	Northeast
Sub Watershed Name From Overlay:	Hudson River
Watershed Name From Spatial Overlay:	Hudson River

Q110 **HOLLAND HOTEL (FORMER)** **NJ SHWS** **U004068959**
Target **180 12TH ST** **NJ UST** **N/A**
Property **JERSEY CITY, NJ 07310** **NJ VCP**
NJ AIRS

Site 6 of 17 in cluster Q

Actual: **10 ft.**
Focus Map: **2**

SHWS:

Name:	HOLLAND HOTEL (FORMER)
Address:	180 12TH ST
City,State,Zip:	JERSEY CITY, NJ
Site ID:	370758
Status:	Closed
Home Owner:	No
PI Number:	236534

Detail As Of April 2012:

X Coord Site:	619485
X Coord PI:	619485
Y Coord Site:	691338
Y Coord PI:	691338

UST:

Facility ID:	236534

Contact:

Owner Name:	KAREN RICCIARDI
Organization:	180 12TH STREET LLC
Contact Type(UST Reg):	Facility Operator

HOLLAND HOTEL (FORMER) (Continued) **U004068959**

Contact Address (UST Reg): 400 PLZ DR
Contact Address 2 (UST Reg): PO BOX 1515
Conact City,St,Zip (UST Reg): Secaucus, NJ 070961515

Owner Name: KAREN RICCIARDI
Organization: 180 12TH STREET LLC
Contact Type(UST Reg): Tank Owner
Contact Address (UST Reg): 400 PLZ DR
Contact Address 2 (UST Reg): PO BOX 1515
Conact City,St,Zip (UST Reg): Secaucus, NJ 070961515

Tanks:
Tank Id: TANK-1
Tank Number: E1
Tank Status: **Abandoned in Place**
Tank Status Date: 11/13/2006
Install Date: 01/01/1944
Tank Contents: Waste Oil
Tank Size: 1000
Tank Compliance: No
Overfill: Not reported
Compliance Monitoring?: No
Overfill Protection: Not reported
Spill Containment: Not reported
Tank Wellhead Protection: Not reported
Tank/Pipe Construction Type: Tank Bare steel
Tank/Pipe Construction Type: Pipe Bare steel
Tank/Pipe Monitor: Pipe None
Tank/Pipe Monitor: Tank None

VCP:
Incident Number: 06-10-27-1623-24
MOA Execution Date: 04/04/2007
Type Of Vcp File: CURRENT
Pi Number: 236534
Case Type(Case Type): MOA
Case Contact: Department 180 12TH ST
Case Contact Name: Karen A Ricciardi
Case Contact: Organization C/O HARTZ MOUNTAIN INDUSTRIES INC
Case Contact: Address: Line1 400 PLAZA DR
Case Contact: Address: Line2 Not reported
Case Contact: Address: Line3 Not reported
Case Contact City,St,Zip: Secaucus, NJ 07096

AIRS:
Name: HOME DEPOT STORE #6845
Address: 180 12TH ST
City,State,Zip: JERSEY CITY, NJ 07310
Emission Year: Not reported
Facility Number: 12789
NAICS Code: Not reported
Pollutant Name: Not reported
Tons/Year lbs/Year For Taps 1000 Tons/Year For CO2: Not reported
Tons/Season (5/1-9/30): Not reported
Lbs/Day Peak Ozone Season (6/1-8/31): Not reported

HOLLAND HOTEL (FORMER) (Continued) **U004068959**

Lbs/Day Co-season (12/1-2/31):	Not reported
Permit of Emission:	PERMIT
X Coordinate:	619485
Y Coordinate:	691338
Coordinate Units:	NJ State Plane (NAD83) - USFEET
Coordinate Type:	Hard Copy Map
Active Number:	GEN200001
Active Type Description:	(GP-005A) Emergency Generators Burning Distillate Fuels
Document Status:	Approved
Expiration Date:	08/31/2025
Active Flag:	Y
NAICS Description:	Not reported
TPY of Fugitive Emissions:	Not reported
TPY of Non-Fugitive Emissions:	Not reported
Ozone Season Non-Fugitives:	Not reported
Ozone Season Fugitive:	Not reported
May Sep Fugitive QTY:	Not reported
May Sep Total QTY:	Not reported
Effective Start Date:	09/01/2020

Name:	HOME DEPOT STORE #6845
Address:	180 12TH ST
City,State,Zip:	JERSEY CITY, NJ 07310
Emission Year:	Not reported
Facility Number:	12789
NAICS Code:	Not reported
Pollutant Name:	Not reported
Tons/Year lbs/Year For Taps 1000 Tons/Year For CO2:	Not reported
Tons/Season (5/1-9/30):	Not reported
Lbs/Day Peak Ozone Season (6/1-8/31):	Not reported
Lbs/Day Co-season (12/1-2/31):	Not reported
Permit of Emission:	PERMIT
X Coordinate:	619485
Y Coordinate:	691338
Coordinate Units:	NJ State Plane (NAD83) - USFEET
Coordinate Type:	Hard Copy Map
Active Number:	GEN080001
Active Type Description:	(GP-005) Emergency Generator
Document Status:	Auto-Killed
Expiration Date:	07/10/2018
Active Flag:	Y
NAICS Description:	Not reported
TPY of Fugitive Emissions:	Not reported
TPY of Non-Fugitive Emissions:	Not reported
Ozone Season Non-Fugitives:	Not reported
Ozone Season Fugitive:	Not reported
May Sep Fugitive QTY:	Not reported
May Sep Total QTY:	Not reported
Effective Start Date:	07/11/2008

Q111 **HOME DEPOT 6845** **PA MANIFEST** **S110049300**
Target **180 12TH ST** **N/A**
Property **JERSEY CITY, NY 07310**

Site 7 of 17 in cluster Q

Actual: **10 ft.**

Focus Map: **2**

Manifest Details:

Year:	2018
Manifest Number:	001834003PSC
Manifest Type:	TSD Copy
Generator EPA Id:	NJR000052860
Generator Date:	04/19/2018
Mailing Address:	Not reported
Mailing City,St,Zip:	Not reported
Contact Name:	Not reported
Contact Phone:	760-602-8743
TSD EPA Id:	Not reported
TSD Date:	Not reported
TSD Facility Name:	Republic Environmental Systems (Pennsylvania) LLC
TSD Facility Address:	2869 Sandstone Dr
TSD Facility City:	Hatfield
TSD Facility State:	PA
Facility Telephone:	Not reported
Page Number:	1
Line Number:	1
Waste Number:	D001
Container Number:	1
Container Type:	Fiberboard or plastic drums, barrels, kegs
Waste Quantity:	34
Unit:	Pounds
Handling Code:	Not reported
TSP EPA Id:	PAD085690592
Date TSP Sig:	Not reported

Year:	2018
Manifest Number:	001834003PSC
Manifest Type:	TSD Copy
Generator EPA Id:	NJR000052860
Generator Date:	04/19/2018
Mailing Address:	Not reported
Mailing City,St,Zip:	Not reported
Contact Name:	Not reported
Contact Phone:	760-602-8743
TSD EPA Id:	Not reported
TSD Date:	Not reported
TSD Facility Name:	Republic Environmental Systems (Pennsylvania) LLC
TSD Facility Address:	2869 Sandstone Dr
TSD Facility City:	Hatfield
TSD Facility State:	PA
Facility Telephone:	Not reported
Page Number:	1
Line Number:	2
Waste Number:	D035
Container Number:	2
Container Type:	Fiberboard or plastic drums, barrels, kegs
Waste Quantity:	141
Unit:	Pounds
Handling Code:	Not reported
TSP EPA Id:	PAD085690592

HOME DEPOT 6845 (Continued) **S110049300**

Date TSP Sig:	Not reported
Year:	2018
Manifest Number:	001834003PSC
Manifest Type:	TSD Copy
Generator EPA Id:	NJR000052860
Generator Date:	04/19/2018
Mailing Address:	Not reported
Mailing City,St,Zip:	Not reported
Contact Name:	Not reported
Contact Phone:	760-602-8743
TSD EPA Id:	Not reported
TSD Date:	Not reported
TSD Facility Name:	Republic Environmental Systems (Pennsylvania) LLC
TSD Facility Address:	2869 Sandstone Dr
TSD Facility City:	Hatfield
TSD Facility State:	PA
Facility Telephone:	Not reported
Page Number:	1
Line Number:	1
Waste Number:	D008
Container Number:	1
Container Type:	Fiberboard or plastic drums, barrels, kegs
Waste Quantity:	34
Unit:	Pounds
Handling Code:	Not reported
TSP EPA Id:	PAD085690592
Date TSP Sig:	Not reported
Year:	2018
Manifest Number:	001834003PSC
Manifest Type:	TSD Copy
Generator EPA Id:	NJR000052860
Generator Date:	04/19/2018
Mailing Address:	Not reported
Mailing City,St,Zip:	Not reported
Contact Name:	Not reported
Contact Phone:	760-602-8743
TSD EPA Id:	Not reported
TSD Date:	Not reported
TSD Facility Name:	Republic Environmental Systems (Pennsylvania) LLC
TSD Facility Address:	2869 Sandstone Dr
TSD Facility City:	Hatfield
TSD Facility State:	PA
Facility Telephone:	Not reported
Page Number:	1
Line Number:	2
Waste Number:	D001
Container Number:	2
Container Type:	Fiberboard or plastic drums, barrels, kegs
Waste Quantity:	141
Unit:	Pounds
Handling Code:	Not reported
TSP EPA Id:	PAD085690592
Date TSP Sig:	Not reported
Year:	2018

HOME DEPOT 6845 (Continued) **S110049300**

Manifest Number:	001834003PSC
Manifest Type:	TSD Copy
Generator EPA Id:	NJR000052860
Generator Date:	04/19/2018
Mailing Address:	Not reported
Mailing City,St,Zip:	Not reported
Contact Name:	Not reported
Contact Phone:	760-602-8743
TSD EPA Id:	Not reported
TSD Date:	Not reported
TSD Facility Name:	Republic Environmental Systems (Pennsylvania) LLC
TSD Facility Address:	2869 Sandstone Dr
TSD Facility City:	Hatfield
TSD Facility State:	PA
Facility Telephone:	Not reported
Page Number:	1
Line Number:	1
Waste Number:	D005
Container Number:	1
Container Type:	Fiberboard or plastic drums, barrels, kegs
Waste Quantity:	34
Unit:	Pounds
Handling Code:	Not reported
TSP EPA Id:	PAD085690592
Date TSP Sig:	Not reported

Year:	2018
Manifest Number:	001834003PSC
Manifest Type:	TSD Copy
Generator EPA Id:	NJR000052860
Generator Date:	04/19/2018
Mailing Address:	Not reported
Mailing City,St,Zip:	Not reported
Contact Name:	Not reported
Contact Phone:	760-602-8743
TSD EPA Id:	Not reported
TSD Date:	Not reported
TSD Facility Name:	Republic Environmental Systems (Pennsylvania) LLC
TSD Facility Address:	2869 Sandstone Dr
TSD Facility City:	Hatfield
TSD Facility State:	PA
Facility Telephone:	Not reported
Page Number:	1
Line Number:	1
Waste Number:	D007
Container Number:	1
Container Type:	Fiberboard or plastic drums, barrels, kegs
Waste Quantity:	34
Unit:	Pounds
Handling Code:	Not reported
TSP EPA Id:	PAD085690592
Date TSP Sig:	Not reported

Year:	2018
Manifest Number:	001834003PSC
Manifest Type:	TSD Copy
Generator EPA Id:	NJR000052860

HOME DEPOT 6845 (Continued) **S110049300**

Generator Date:	04/19/2018
Mailing Address:	Not reported
Mailing City,St,Zip:	Not reported
Contact Name:	Not reported
Contact Phone:	760-602-8743
TSD EPA Id:	Not reported
TSD Date:	Not reported
TSD Facility Name:	Republic Environmental Systems (Pennsylvania) LLC
TSD Facility Address:	2869 Sandstone Dr
TSD Facility City:	Hatfield
TSD Facility State:	PA
Facility Telephone:	Not reported
Page Number:	1
Line Number:	3
Waste Number:	D002
Container Number:	1
Container Type:	Fiberboard or plastic drums, barrels, kegs
Waste Quantity:	32
Unit:	Pounds
Handling Code:	Not reported
TSP EPA Id:	PAD085690592
Date TSP Sig:	Not reported

Year:	2018
Manifest Number:	001834003PSC
Manifest Type:	TSD Copy
Generator EPA Id:	NJR000052860
Generator Date:	04/19/2018
Mailing Address:	Not reported
Mailing City,St,Zip:	Not reported
Contact Name:	Not reported
Contact Phone:	760-602-8743
TSD EPA Id:	Not reported
TSD Date:	Not reported
TSD Facility Name:	Republic Environmental Systems (Pennsylvania) LLC
TSD Facility Address:	2869 Sandstone Dr
TSD Facility City:	Hatfield
TSD Facility State:	PA
Facility Telephone:	Not reported
Page Number:	1
Line Number:	2
Waste Number:	D018
Container Number:	2
Container Type:	Fiberboard or plastic drums, barrels, kegs
Waste Quantity:	141
Unit:	Pounds
Handling Code:	Not reported
TSP EPA Id:	PAD085690592
Date TSP Sig:	Not reported

Year:	2017
Manifest Number:	001621990PSC
Manifest Type:	TSD Copy
Generator EPA Id:	NJR000052860
Generator Date:	08/09/2017
Mailing Address:	Not reported
Mailing City,St,Zip:	Not reported

HOME DEPOT 6845 (Continued) **S110049300**

Contact Name:	Not reported
Contact Phone:	760-602-8743
TSD EPA Id:	Not reported
TSD Date:	Not reported
TSD Facility Name:	Republic Environmental Systems (Pennsylvania) LLC
TSD Facility Address:	2869 Sandstone Dr
TSD Facility City:	Hatfield
TSD Facility State:	PA
Facility Telephone:	Not reported
Page Number:	1
Line Number:	2
Waste Number:	D001
Container Number:	1
Container Type:	Fiberboard or plastic drums, barrels, kegs
Waste Quantity:	172
Unit:	Pounds
Handling Code:	Not reported
TSP EPA Id:	PAD085690592
Date TSP Sig:	Not reported

Year:	2017
Manifest Number:	001621990PSC
Manifest Type:	TSD Copy
Generator EPA Id:	NJR000052860
Generator Date:	08/09/2017
Mailing Address:	Not reported
Mailing City,St,Zip:	Not reported
Contact Name:	Not reported
Contact Phone:	760-602-8743
TSD EPA Id:	Not reported
TSD Date:	Not reported
TSD Facility Name:	Republic Environmental Systems (Pennsylvania) LLC
TSD Facility Address:	2869 Sandstone Dr
TSD Facility City:	Hatfield
TSD Facility State:	PA
Facility Telephone:	Not reported
Page Number:	1
Line Number:	1
Waste Number:	D001
Container Number:	1
Container Type:	Fiberboard or plastic drums, barrels, kegs
Waste Quantity:	98
Unit:	Pounds
Handling Code:	Not reported
TSP EPA Id:	PAD085690592
Date TSP Sig:	Not reported

Click this hyperlink while viewing on your computer to access
87 additional PA_MANIFEST: record(s) in the EDR Site Report.

O112 **BEHIND WAREHOUSE** **NJ Release** **S104438180**
Target **12TH & MONMOUTH** **N/A**
Property **JERSEY CITY, NJ**

Site 7 of 7 in cluster O

Actual: **11 ft.**

Focus Map: **2**

NJ Release:

Name:	BEHIND WAREHOUSE
Address:	12TH & MONMOUTH
City,State,Zip:	JERSEY CITY, NJ
Facility Type:	Commercial
Facility Phone:	Not reported
Incident Date:	07/30/1992
Incident Time:	1330
Trenton Dispatch Log Number:	12421
Case Number:	92-7-30-1341-26
Date Received:	07/30/1992
Nature of Incident:	Municipal
Operator:	JIMH
Incident Type:	Not reported
Incident Location:	Not reported
Location:	Other
Other Location:	Not reported
Contact Name:	Not reported
Caller Name:	REDACTED
Caller Title:	Not reported
Caller Address:	Not reported
Caller City,St,Zip:	Not reported
Caller Telephone:	Not reported
Substance(s):	DRUMS, ABANDONED, LEAKING
Substance Type:	Liquid
Substance Identity:	Known
CAS Number:	N/A
A310 Letter:	No
TCPA Chemical:	Unknown
Hazrds Material:	Unknown
COMU:	0906
Ref. Code:	001
Amt Released:	UNK
Contained:	No
Release Type:	Continuous
Release VE:	Not reported
Injuries:	No
Public Exposure:	Yes
Facility Evacuation:	No
Police at Scene:	No
Firemen at Scene:	Yes
Contamination of:	Land
Receiving Water:	Not reported
Status at Spill:	LARGE AMOUNT OF DRUMS LEAKING AT ABOVE LOCATION
NJ Spill Date:	Not reported
NJ Spill Time:	Not reported
NJ Spill Name:	Not reported
NJ Spill Title:	Not reported
NJ Spill Phone:	Not reported
Other Date:	Not reported
Other Time:	Not reported
Other Name:	Not reported
Other Title:	Not reported

BEHIND WAREHOUSE (Continued) **S104438180**

Other Telephone:	Not reported
Public Evacuation:	No
Assistance Requested:	Yes
Wind Direction/Speed:	Not reported
Local Municipality Notified:	Not reported
Local Municipality Name:	Not reported
Local Municipality Title:	Not reported
Local Municipality Telephone:	Not reported
Local Municipality Date:	Not reported
Local Municipality Time:	Not reported
Incident Description:	Abandoned Containers,Ille
Incident Name:	B.DOYLE
Incident Referred To:	DRPSR
Incident Region:	ER1
Incident Telephone:	Office,Faxed
Incident Date:	07/30/1992
Incident time:	1344
Incident ITM:	B
Comments:	Not reported
Date A310 Letter Printed:	Not reported
Date Local Authority Was Notified:	Not reported
Date Updated:	Not reported
Date Report Faxed to Local Authority:	Not reported
Local Authority Notification Date:	Not reported
Rep Receive Date:	Not reported
Reporter Type:	Not reported
Reporter Name:	Not reported
Reporter Title:	Not reported
Reporter Org:	Not reported
Reporter Address:	Not reported
Reporter City,St,Zip:	Not reported
Reporter County:	Not reported
Incident Status:	Not reported
Incident Category Source:	Not reported
Incident Source Name:	Not reported
Incident Source Address:	Not reported
Incident Source Address 2:	Not reported
Incident Source City,St,Zip:	Not reported
Incident Source County:	Not reported
DEP Requested:	Not reported
Confidential:	Not reported
Notify Type:	Not reported
Road Closed:	Not reported
Direction:	Not reported
Responsible Party:	UnKnown
Responsible Party Name:	Not reported
Responsible Party Contact:	Not reported
Responsible Party Title:	Not reported
Responsible Party Phone:	Not reported
Responsible Party Street:	Not reported
Responsible Party County:	Not reported
Responsible Party City,St,Zip:	Not reported
Memo. Of Understanding:	Not reported
Drill/trng Exercise:	Not reported
Hazardous:	Not reported

Q113 **TUNNELL STATION** **NJ NJEMS** **S123376774**
Target **200 12TH ST** **N/A**
Property **JERSEY CITY, NJ 07302**

Site 8 of 17 in cluster Q

Actual: **10 ft.**
Focus Map: **2**

NJEMS:

Name:	TUNNELL STATION
Address:	200 12TH ST
City,State,Zip:	JERSEY CITY, NJ 07302
Site Id:	437233
Municipality:	JERSEY CITY
Municipality Name From Spatial Overlay:	JERSEY CITY
GNIS Civil Code For Municipality:	885264
Municipal Code (NJ-1040):	0906
X Coord:	618017
Y Coord:	691430
Coord System:	NJ STATE PLANE (NAD83) - USFEET
Coord Type:	Approx. Addr. Match
Coord Orign:	DEP-GIS
State Standard Numeric Code From Spatial Overlay:	0906
Unique Feature Number For Municipality From Spatial Overlay:	3401736000
Eleven Digit Hydrologic Unit Code From Spatial Overlay):	02030101170
Fourteen Digit Hydrologic Unit Code From Spatial Overlay:	02030101170010
Watershed Management Area Number From Spatial Overlay:	05
Watershed Management Area Name From Spatial Overlay:	Hackensack, Hudson, and Pascack
Water Region Code From Spatial Overlay:	1
Water Region Name From Spatial Overlay:	Northeast
Sub Watershed Name From Overlay:	Hudson River
Watershed Name From Spatial Overlay:	Hudson River

Q114 **TUNNELL STATION** **FINDS** **1014800461**
Target **200 12TH ST** **N/A**
Property **JERSEY CITY, NJ 07302**

Site 9 of 17 in cluster Q

Actual: **10 ft.**
Focus Map: **2**

FINDS:
Registry ID: 110043386975

Click Here:

Environmental Interest/Information System:
NJ-NJEMS (New Jersey - New Jersey Environmental Management System).
The Department of Environmental Protection (NJDEP) manages large databases of environmental information in this integrated system.

Click this hyperlink while viewing on your computer to access additional FINDS: detail in the EDR Site Report.

P115 **IN LANE 6 FOR TUNNEL** **NJ SPILLS** **S104419880**
Target **12TH ST** **N/A**
Property **JERSEY CITY, NJ**

Site 7 of 11 in cluster P

Actual: **15 ft.**

Focus Map: **2**

NJ SPILL:

Name:	IN LANE 6 FOR TUNNEL
Address:	12TH ST
City,State,Zip:	JERSEY CITY, NJ
Trenton Dispatch Log Number:	2879
Case Number:	97-3-8-1524-09
Notify Type:	Not reported
Date Received:	03/08/1997
Location:	Other
Other Location:	Not reported
Incident Date:	03/08/1997
Incident Time:	1420
A310 Letter:	No
Ref. Code:	101
COMU:	0906
CAS Number:	107211
Hazardous:	Not reported
Incident Location:	Not reported
Facility Type:	Commercial
Facility Phone:	Not reported
Substance(s):	ANTIFREEZE
Substance Type:	Liquid
Substance Identity:	Known
TCPA Chemical:	No
Hazrds Material:	Yes
Amnt Released:	1 GAL
Release VE:	Estimate
Contained:	Yes
Release Type:	Terminated
Incident Desc:	Spill
Status at Spill:	CAR LOST CONTENTS OF HIS RADIATIOR.PORT AUTHORITY HANDLED CLEANUP.
NJ Spill Date:	Not reported
NJ Spill Time:	Not reported
NJ Spill Name:	Not reported
NJ Spill Title:	Not reported
NJ Spill Phone:	Not reported
Other Date:	Not reported
Other Time:	Not reported
Other Name:	Not reported
Other Title:	Not reported
Other Phone:	Not reported
Injuries:	No
Public Exposure:	No
Road Closed:	Not reported
Facility Evacuation:	No
Receiving Water:	Not reported
Public Evacuation:	No
Police at Scene:	Yes
Firemen at Scene:	No
Contamination of:	Land
Nature of Incident:	Municipal
Wind Direction/Speed:	Not reported
Assistance Requested:	No

IN LANE 6 FOR TUNNEL (Continued) **S104419880**

Memo. Of Understanding:	Not reported
Drill/trng Exercise:	Not reported
Operator:	JOEG
Contact Name:	Not reported
Caller Name:	REDACTED
Caller Title:	Not reported
Caller Address:	Not reported
Caller City,St,Zip:	Not reported
Caller Phone:	Not reported
Responsible Party:	UnKnown
Responsible Party Name:	Not reported
Responsible Party Contact:	Not reported
Responsible Party Title:	Not reported
Responsible Party Telphone:	Not reported
Responsible Party Street:	Not reported
Responsible Party Municipality:	Not reported
Responsible Party State:	NJ
Responsible Party Zip:	Not reported
Responsible City,St,Zip:	NJ
Responsible Party County:	Not reported
Local Municipality:	Not reported
Local Municipality Name:	Not reported
Local Municipality Title:	Not reported
Local Municipality Phone:	Not reported
Local Municipality Date:	Not reported
Local Municipality Time:	Not reported
Incident Name:	Not reported
Incident Referred To:	DRPSR
Incident Region:	BFO-CAS
Incident Phone:	Not reported
Incident Date:	03/08/1997
Comments: Not reported	
Date A310 Letter Printed:	Not reported
Date Local Authority Was Notified:	Not reported
Date Update:	Not reported
Date Report Faxed to Local Authority:	Not reported
Local Authority Notification Date:	Not reported
Reporter Name:	Not reported
Reporter Type:	Not reported
Rep Received Date:	Not reported
Reporter Title:	Not reported
Reporter Orgzn:	Not reported
Reporter Address:	Not reported
Reporter City,St,Zip:	Not reported
Reporter County:	Not reported
Incident Type:	Not reported
Incident Status:	Not reported
Incident Source Category:	Not reported
Incident Source Name:	Not reported
Incident Source Address:	Not reported
Incident Source Address 2:	Not reported
Incident Source City,St,Zip:	Not reported
Incident Source County:	Not reported
DEP Requested:	Not reported
Confidential:	Not reported

P116 **QUALITY INN PARKING LOT** **NJ SPILLS** **S104417500**
Target **12TH ST** **N/A**
Property **JERSEY CITY, NJ**

Site 8 of 11 in cluster P

Actual: **15 ft.**

Focus Map: **2**

NJ SPILL:

Name:	QUALITY INN PARKING LOT
Address:	12TH ST
City,State,Zip:	JERSEY CITY, NJ
Trenton Dispatch Log Number:	17680
Case Number:	96-11-1-1628-32
Notify Type:	Not reported
Date Received:	11/01/1996
Location:	Transport
Other Location:	Not reported
Incident Date:	11/01/1996
Incident Time:	1500
A310 Letter:	Yes
Ref. Code:	101
COMU:	0906
CAS Number:	Not reported
Hazardous:	Not reported
Incident Location:	Not reported
Facility Type:	Commercial
Facility Phone:	Not reported
Substance(s):	OIL TRANSMISSION
Substance Type:	Liquid
Substance Identity:	Known
TCPA Chemical:	No
Hazrds Material:	Yes
Amnt Released:	1 GAL
Release VE:	Estimate
Contained:	Yes
Release Type:	Terminated
Incident Desc:	Spill,MVA
Status at Spill:	SPILL DUE TO MVA. CLEANUP IN PROGRESS BY TOWING COMPANY.
NJ Spill Date:	Not reported
NJ Spill Time:	Not reported
NJ Spill Name:	Not reported
NJ Spill Title:	Not reported
NJ Spill Phone:	Not reported
Other Date:	Not reported
Other Time:	Not reported
Other Name:	Not reported
Other Title:	Not reported
Other Phone:	Not reported
Injuries:	No
Public Exposure:	No
Road Closed:	Not reported
Facility Evacuation:	No
Receiving Water:	Not reported
Public Evacuation:	No
Police at Scene:	Yes
Firemen at Scene:	No
Contamination of:	Land
Nature of Incident:	Other
Wind Direction/Speed:	Not reported
Assistance Requested:	No

QUALITY INN PARKING LOT (Continued) **S104417500**

Memo. Of Understanding:	Not reported
Drill/trng Exercise:	Not reported
Operator:	ROB
Contact Name:	Not reported
Caller Name:	REDACTED
Caller Title:	Not reported
Caller Address:	Not reported
Caller City,St,Zip:	Not reported
Caller Phone:	Not reported
Responsible Party:	UnKnown
Responsible Party Name:	Not reported
Responsible Party Contact:	Not reported
Responsible Party Title:	Not reported
Responsible Party Telphone:	Not reported
Responsible Party Street:	Not reported
Responsible Party Municipality:	Not reported
Responsible Party State:	Not reported
Responsible Party Zip:	Not reported
Responsible City,St,Zip:	Not reported
Responsible Party County:	Not reported
Local Municipality:	Not reported
Local Municipality Name:	JERSEY CITY
Local Municipality Title:	DISP. #6
Local Municipality Phone:	201-547-4271
Local Municipality Date:	11/01/1996
Local Municipality Time:	1630
Incident Name:	Not reported
Incident Referred To:	DRPSR
Incident Region:	BFO-CAS
Incident Phone:	Not reported
Incident Date:	11/01/1996
Comments: Not reported	
Date A310 Letter Printed:	Not reported
Date Local Authority Was Notified:	Not reported
Date Update:	Not reported
Date Report Faxed to Local Authority:	Not reported
Local Authority Notification Date:	Not reported
Reporter Name:	Not reported
Reporter Type:	Not reported
Rep Received Date:	Not reported
Reporter Title:	Not reported
Reporter Orgzn:	Not reported
Reporter Address:	Not reported
Reporter City,St,Zip:	Not reported
Reporter County:	Not reported
Incident Type:	Not reported
Incident Status:	Not reported
Incident Source Category:	Not reported
Incident Source Name:	Not reported
Incident Source Address:	Not reported
Incident Source Address 2:	Not reported
Incident Source City,St,Zip:	Not reported
Incident Source County:	Not reported
DEP Requested:	Not reported
Confidential:	Not reported

P117 **AT MAINTENANCE YARD** **NJ SPILLS** **S103791618**
Target **12TH ST** **N/A**
Property **JERSEY CITY, NJ**

Site 9 of 11 in cluster P

Actual: **15 ft.**

Focus Map: **2**

NJ SPILL:

Name:	AT MAINTENANCE YARD
Address:	12TH ST
City,State,Zip:	JERSEY CITY, NJ
Trenton Dispatch Log Number:	41463
Case Number:	99-04-12-2304-17
Notify Type:	Other
Date Received:	04/12/1999
Location:	Transportation
Other Location:	Not reported
Incident Date:	04/12/1999
Incident Time:	1100
A310 Letter:	True
Ref. Code:	101
COMU:	0906
CAS Number:	Not reported
Hazardous:	No
Incident Location:	Not reported
Facility Type:	Commercial
Facility Phone:	Not reported
Substance(s):	Not reported
Substance Type:	Not reported
Substance Identity:	Not reported
TCPA Chemical:	Not reported
Hazrds Material:	Not reported
Amnt Released:	Not reported
Release VE:	Not reported
Contained:	Not reported
Release Type:	Not reported
Incident Desc:	Not reported
Status at Spill:	SPILL FROM A VEHICLE.CLEAN UP COMPLETED
NJ Spill Date:	Not reported
NJ Spill Time:	Not reported
NJ Spill Name:	Not reported
NJ Spill Title:	Not reported
NJ Spill Phone:	Not reported
Other Date:	Not reported
Other Time:	Not reported
Other Name:	Not reported
Other Title:	Not reported
Other Phone:	Not reported
Injuries:	No
Public Exposure:	No
Road Closed:	No
Facility Evacuation:	No
Receiving Water:	Not reported
Public Evacuation:	No
Police at Scene:	No
Firemen at Scene:	No
Contamination of:	Land
Nature of Incident:	Not reported
Wind Direction/Speed:	0
Assistance Requested:	No

AT MAINTENANCE YARD (Continued) **S103791618**

Memo. Of Understanding:	No
Drill/trng Exercise:	No
Operator:	JULIE
Contact Name:	Not reported
Caller Name:	REDACTED
Caller Title:	Not reported
Caller Address:	Not reported
Caller City,St,Zip:	Not reported
Caller Phone:	Not reported
Responsible Party:	Unknown
Responsible Party Name:	Not reported
Responsible Party Contact:	Not reported
Responsible Party Title:	Not reported
Responsible Party Telphone:	Not reported
Responsible Party Street:	Not reported
Responsible Party Municipality:	Not reported
Responsible Party State:	Not reported
Responsible Party Zip:	Not reported
Responsible City,St,Zip:	Not reported
Responsible Party County:	Not reported
Local Municipality:	No
Local Municipality Name:	Not reported
Local Municipality Title:	Not reported
Local Municipality Phone:	Not reported
Local Municipality Date:	Not reported
Local Municipality Time:	Not reported
Incident Name:	Not reported
Incident Referred To:	Not reported
Incident Region:	Not reported
Incident Phone:	Not reported
Incident Date:	Not reported
Comments: Not reported	
Date A310 Letter Printed:	Not reported
Date Local Authority Was Notified:	Not reported
Date Update:	Not reported
Date Report Faxed to Local Authority:	Not reported
Local Authority Notification Date:	Not reported
Reporter Name:	Not reported
Reporter Type:	Not reported
Rep Received Date:	Not reported
Reporter Title:	Not reported
Reporter Orgzn:	Not reported
Reporter Address:	Not reported
Reporter City,St,Zip:	Not reported
Reporter County:	Not reported
Incident Type:	Not reported
Incident Status:	Not reported
Incident Source Category:	Not reported
Incident Source Name:	Not reported
Incident Source Address:	Not reported
Incident Source Address 2:	Not reported
Incident Source City,St,Zip:	Not reported
Incident Source County:	Not reported
DEP Requested:	Not reported
Confidential:	Not reported

P118 **TOLL LANE 3** **NJ SPILLS** **S103904598**
Target **12TH ST** **N/A**
Property **JERSEY CITY, NJ**

Site 10 of 11 in cluster P

Actual: **15 ft.**

Focus Map: **2**

NJ SPILL:

Name:	TOLL LANE 3
Address:	12TH ST
City,State,Zip:	JERSEY CITY, NJ
Trenton Dispatch Log Number:	45103
Case Number:	99-06-22-1105-03
Notify Type:	Other
Date Received:	06/22/1999
Location:	Transportation
Other Location:	Not reported
Incident Date:	06/22/1999
Incident Time:	1040
A310 Letter:	True
Ref. Code:	101
COMU:	0906
CAS Number:	Not reported
Hazardous:	No
Incident Location:	Not reported
Facility Type:	Commercial
Facility Phone:	Not reported
Substance(s):	Not reported
Substance Type:	Not reported
Substance Identity:	Not reported
TCPA Chemical:	Not reported
Hazrds Material:	Not reported
Amnt Released:	Not reported
Release VE:	Not reported
Contained:	Not reported
Release Type:	Not reported
Incident Desc:	Not reported
Status at Spill:	MATERIAL FOUND ON ROADWAY POSS FROM A PASSING CAR.CLEAN UP COMPLETED
NJ Spill Date:	Not reported
NJ Spill Time:	Not reported
NJ Spill Name:	Not reported
NJ Spill Title:	Not reported
NJ Spill Phone:	Not reported
Other Date:	Not reported
Other Time:	Not reported
Other Name:	Not reported
Other Title:	Not reported
Other Phone:	Not reported
Injuries:	No
Public Exposure:	No
Road Closed:	No
Facility Evacuation:	No
Receiving Water:	Not reported
Public Evacuation:	No
Police at Scene:	No
Firemen at Scene:	No
Contamination of:	Land
Nature of Incident:	Not reported
Wind Direction/Speed:	0
Assistance Requested:	No

TOLL LANE 3 (Continued) **S103904598**

Memo. Of Understanding:	No
Drill/trng Exercise:	No
Operator:	JULIE
Contact Name:	Not reported
Caller Name:	REDACTED
Caller Title:	Not reported
Caller Address:	Not reported
Caller City,St,Zip:	Not reported
Caller Phone:	Not reported
Responsible Party:	Unknown
Responsible Party Name:	Not reported
Responsible Party Contact:	Not reported
Responsible Party Title:	Not reported
Responsible Party Telphone:	Not reported
Responsible Party Street:	Not reported
Responsible Party Municipality:	Not reported
Responsible Party State:	Not reported
Responsible Party Zip:	Not reported
Responsible City,St,Zip:	Not reported
Responsible Party County:	Not reported
Local Municipality:	No
Local Municipality Name:	Not reported
Local Municipality Title:	Not reported
Local Municipality Phone:	Not reported
Local Municipality Date:	Not reported
Local Municipality Time:	Not reported
Incident Name:	Not reported
Incident Referred To:	Not reported
Incident Region:	Not reported
Incident Phone:	Not reported
Incident Date:	Not reported
Comments: Not reported	
Date A310 Letter Printed:	Not reported
Date Local Authority Was Notified:	Not reported
Date Update:	Not reported
Date Report Faxed to Local Authority:	Not reported
Local Authority Notification Date:	Not reported
Reporter Name:	Not reported
Reporter Type:	Not reported
Rep Received Date:	Not reported
Reporter Title:	Not reported
Reporter Orgzn:	Not reported
Reporter Address:	Not reported
Reporter City,St,Zip:	Not reported
Reporter County:	Not reported
Incident Type:	Not reported
Incident Status:	Not reported
Incident Source Category:	Not reported
Incident Source Name:	Not reported
Incident Source Address:	Not reported
Incident Source Address 2:	Not reported
Incident Source City,St,Zip:	Not reported
Incident Source County:	Not reported
DEP Requested:	Not reported
Confidential:	Not reported

Q119 **PORT AUTHORITY OBSERVATION BOO** **NJ Release** **S107067322**
Target **JERSEY AV/12TH ST** **N/A**
Property **JERSEY CITY, NJ**

Site 10 of 17 in cluster Q

Actual: **11 ft.**

Focus Map: **2**

NJ Release:

Name:	PORT AUTHORITY OBSERVATION BOO
Address:	JERSEY AV/12TH ST
City,State,Zip:	JERSEY CITY, NJ
Facility Type:	Commercial
Facility Phone:	Not reported
Incident Date:	11/06/2001
Incident Time:	Not reported
Trenton Dispatch Log Number:	87650
Case Number:	01-11-06-2048-49
Date Received:	11/06/2001
Nature of Incident:	Not reported
Operator:	JON
Incident Type:	Not reported
Incident Location:	Not reported
Location:	Other
Other Location:	Not reported
Contact Name:	Not reported
Caller Name:	REDACTED
Caller Title:	Not reported
Caller Address:	Not reported
Caller City,St,Zip:	Not reported
Caller Telephone:	Not reported
Substance(s):	Not reported
Substance Type:	Not reported
Substance Identity:	Not reported
CAS Number:	Not reported
A310 Letter:	False
TCPA Chemical:	Not reported
Hazrds Material:	Not reported
COMU:	0906
Ref. Code:	003
Amt Released:	Not reported
Contained:	Not reported
Release Type:	Not reported
Release VE:	Not reported
Injuries:	No
Public Exposure:	No
Facility Evacuation:	No
Police at Scene:	Yes
Firemen at Scene:	Yes
Contamination of:	Air
Receiving Water:	Not reported
Status at Spill:	ODOR OF NATURAL GAS IN AREA. HAZMAT AND PSE&G ON SCENE CANNOT LOCATE A SOURCE.
NJ Spill Date:	Not reported
NJ Spill Time:	Not reported
NJ Spill Name:	Not reported
NJ Spill Title:	Not reported
NJ Spill Phone:	Not reported
Other Date:	Not reported
Other Time:	Not reported
Other Name:	Not reported

PORT AUTHORITY OBSERVATION BOO (Continued) **S107067322**

Other Title:	Not reported
Other Telephone:	Not reported
Public Evacuation:	No
Assistance Requested:	No
Wind Direction/Speed:	0
Local Municipality Notified:	No
Local Municipality Name:	Not reported
Local Municipality Title:	Not reported
Local Municipality Telephone:	Not reported
Local Municipality Date:	Not reported
Local Municipality Time:	Not reported
Incident Description:	Not reported
Incident Name:	Not reported
Incident Referred To:	Not reported
Incident Region:	Not reported
Incident Telephone:	Not reported
Incident Date:	Not reported
Incident time:	Not reported
Incident ITM:	Not reported
Comments: SOP 11	
Date A310 Letter Printed:	Not reported
Date Local Authority Was Notified:	Not reported
Date Updated:	Not reported
Date Report Faxed to Local Authority:	Not reported
Local Authority Notification Date:	Not reported
Rep Receive Date:	Not reported
Reporter Type:	Not reported
Reporter Name:	Not reported
Reporter Title:	Not reported
Reporter Org:	Not reported
Reporter Address:	Not reported
Reporter City,St,Zip:	Not reported
Reporter County:	Not reported
Incident Status:	Not reported
Incident Category Source:	Not reported
Incident Source Name:	Not reported
Incident Source Address:	Not reported
Incident Source Address 2:	Not reported
Incident Source City,St,Zip:	Not reported
Incident Source County:	Not reported
DEP Requested:	Not reported
Confidential:	Not reported
Notify Type:	Municipality
Road Closed:	No
Direction:	Not reported
Responsible Party:	Unknown
Responsible Party Name:	Not reported
Responsible Party Contact:	Not reported
Responsible Party Title:	Not reported
Responsible Party Phone:	Not reported
Responsible Party Street:	Not reported
Responsible Party County:	Not reported
Responsible Party City,St,Zip:	Not reported
Memo. Of Understanding:	No
Drill/trng Exercise:	No
Hazardous:	No

P120 **STORM DRAIN & ROADWAY** **NJ SPILLS** **S104427361**
Target **12TH & COLES** **N/A**
Property **JERSEY CITY, NJ**

Site 11 of 11 in cluster P

Actual: **17 ft.**

Focus Map: **2**

NJ SPILL:

Name:	STORM DRAIN & ROADWAY
Address:	12TH & COLES
City,State,Zip:	JERSEY CITY, NJ
Trenton Dispatch Log Number:	12256
Case Number:	91-8-13-0025-23
Notify Type:	Not reported
Date Received:	08/13/1991
Location:	Transport
Other Location:	Not reported
Incident Date:	08/12/1991
Incident Time:	2330
A310 Letter:	No
Ref. Code:	001
COMU:	0906
CAS Number:	Not reported
Hazardous:	Not reported
Incident Location:	Not reported
Facility Type:	Commercial
Facility Phone:	Not reported
Substance(s):	A-FFF FOAM, GASOLINE
Substance Type:	Liquid
Substance Identity:	Known
TCPA Chemical:	No
Hazrds Material:	Yes
Amnt Released:	5 GAL
Release VE:	Estimate
Contained:	No
Release Type:	Terminated
Incident Desc:	SPILL, FIRE
Status at Spill:	SPILLED MATERIAL DUE TO CAR FIRE WENT DOWN STORM DRAIN.
NJ Spill Date:	1991-08-13 00:00:00
NJ Spill Time:	0038
NJ Spill Name:	OEM
NJ Spill Title:	TPR MISCHAK
NJ Spill Phone:	609-882-2000
Other Date:	Not reported
Other Time:	Not reported
Other Name:	Not reported
Other Title:	Not reported
Other Phone:	Not reported
Injuries:	No
Public Exposure:	No
Road Closed:	Not reported
Facility Evacuation:	No
Receiving Water:	HUDSON
Public Evacuation:	No
Police at Scene:	Yes
Firemen at Scene:	Yes
Contamination of:	Land,Water
Nature of Incident:	Municipal
Wind Direction/Speed:	Not reported
Assistance Requested:	No

STORM DRAIN & ROADWAY (Continued) **S104427361**

Memo. Of Understanding:	Not reported
Drill/trng Exercise:	Not reported
Operator:	ROB
Contact Name:	Not reported
Caller Name:	REDACTED
Caller Title:	Not reported
Caller Address:	Not reported
Caller City,St,Zip:	Not reported
Caller Phone:	Not reported
Responsible Party:	UnKnown
Responsible Party Name:	Not reported
Responsible Party Contact:	Not reported
Responsible Party Title:	Not reported
Responsible Party Telphone:	Not reported
Responsible Party Street:	Not reported
Responsible Party Municipality:	Not reported
Responsible Party State:	Not reported
Responsible Party Zip:	Not reported
Responsible City,St,Zip:	Not reported
Responsible Party County:	Not reported
Local Municipality:	Not reported
Local Municipality Name:	Not reported
Local Municipality Title:	Not reported
Local Municipality Phone:	Not reported
Local Municipality Date:	Not reported
Local Municipality Time:	Not reported
Incident Name:	L. JONES
Incident Referred To:	DEQ
Incident Region:	ER1
Incident Phone:	Home,Faxed
Incident Date:	08/13/1991
Incident Name:	D. ROSENBLATT
Incident Referred To:	DWR
Incident Region:	Monitoring
Incident Phone:	Home,Faxed
Incident Date:	1991-08-13 00:00:00
Comments: Not reported	
Date A310 Letter Printed:	1991-08-13 00:00:00
Date Local Authority Was Notified:	Not reported
Date Update:	Not reported
Date Report Faxed to Local Authority:	1991-08-13 00:00:00
Local Authority Notification Date:	Not reported
Reporter Name:	Not reported
Reporter Type:	Not reported
Rep Received Date:	Not reported
Reporter Title:	Not reported
Reporter Orgzn:	Not reported
Reporter Address:	Not reported
Reporter City,St,Zip:	Not reported
Reporter County:	Not reported
Incident Type:	Not reported
Incident Status:	Not reported
Incident Source Category:	Not reported
Incident Source Name:	Not reported
Incident Source Address:	Not reported
Incident Source Address 2:	Not reported
Incident Source City,St,Zip:	Not reported

STORM DRAIN & ROADWAY (Continued) **S104427361**

Incident Source County: Not reported
DEP Requested: Not reported
Confidential: Not reported

Q121 **HUDSON CNTY CHROMATE #20** **FINDS** **1007024297**
Target **NEW JERSEY TPKE** **N/A**
Property **JERSEY CITY, NJ 07300**

Site 11 of 17 in cluster Q

Actual: **13 ft.**

FINDS:
Registry ID: 110030595167

Focus Map: **2**

Click Here:

Environmental Interest/Information System:
NJ-NJEMS (New Jersey - New Jersey Environmental Management System).
The Department of Environmental Protection (NJDEP) manages large databases of environmental information in this integrated system.

Click this hyperlink while viewing on your computer to access additional FINDS: detail in the EDR Site Report.

R122 **NJ Release** **S107080492**
Target **239 N 12TH PLACE** **N/A**
Property **PROSPECT PARK BORO, NJ**

Site 1 of 13 in cluster R

Actual: **16 ft.**

NJ Release:

Focus Map: **2**

Name:	Not reported
Address:	239 N 12TH PLACE
City,State,Zip:	PROSPECT PARK BORO, NJ
Facility Type:	Residential
Facility Phone:	Not reported
Incident Date:	04/21/2004
Incident Time:	Not reported
Trenton Dispatch Log Number:	94684
Case Number:	04-04-21-1758-31
Date Received:	04/21/2004
Nature of Incident:	Not reported
Operator:	Not reported
Incident Type:	Odors
Incident Location:	IN THE AREA
Location:	Not reported
Other Location:	Not reported
Contact Name:	Not reported
Caller Name:	Not reported
Caller Title:	Not reported
Caller Address:	Not reported
Caller City,St,Zip:	Not reported
Caller Telephone:	Not reported
Substance(s):	Not reported
Substance Type:	Not reported
Substance Identity:	Not reported
CAS Number:	Not reported
A310 Letter:	Not reported
TCPA Chemical:	Not reported

(Continued) **S107080492**

Hazrds Material:	Not reported
COMU:	Not reported
Ref. Code:	Not reported
Amt Released:	Not reported
Contained:	Not reported
Release Type:	Not reported
Release VE:	Not reported
Injuries:	No
Public Exposure:	No
Facility Evacuation:	No
Police at Scene:	No
Firemen at Scene:	No
Contamination of:	Not reported
Receiving Water:	Not reported
Status at Spill:	Not reported
NJ Spill Date:	Not reported
NJ Spill Time:	Not reported
NJ Spill Name:	Not reported
NJ Spill Title:	Not reported
NJ Spill Phone:	Not reported
Other Date:	Not reported
Other Time:	Not reported
Other Name:	Not reported
Other Title:	Not reported
Other Telephone:	Not reported
Public Evacuation:	No
Assistance Requested:	Not reported
Wind Direction/Speed:	Not reported
Local Municipality Notified:	Not reported
Local Municipality Name:	Not reported
Local Municipality Title:	Not reported
Local Municipality Telephone:	Not reported
Local Municipality Date:	Not reported
Local Municipality Time:	Not reported
Incident Description:	Not reported
Incident Name:	Not reported
Incident Referred To:	Not reported
Incident Region:	Not reported
Incident Telephone:	Not reported
Incident Date:	Not reported
Incident time:	Not reported
Incident ITM:	Not reported
Comments: Not reported	
Date A310 Letter Printed:	Not reported
Date Local Authority Was Notified:	Not reported
Date Updated:	Not reported
Date Report Faxed to Local Authority:	Not reported
Local Authority Notification Date:	Not reported
Rep Receive Date:	04/21/2004
Reporter Type:	Citizen Complaint
Reporter Name:	REDACTED
Reporter Title:	REDACTED
Reporter Org:	REDATED
Reporter Address:	Not reported
Reporter City,St,Zip:	Not reported
Reporter County:	Not reported
Incident Status:	Continuous

(Continued) **S107080492**

Incident Category Source:	Other
Incident Source Name:	UNKNOWN
Incident Source Address:	Not reported
Incident Source Address 2:	Not reported
Incident Source City,St,Zip:	Not reported
Incident Source County:	Not reported
DEP Requested:	Yes
Confidential:	Not reported
Notify Type:	Not reported
Road Closed:	No
Direction:	Not reported
Responsible Party:	Not reported
Responsible Party Name:	Not reported
Responsible Party Contact:	Not reported
Responsible Party Title:	Not reported
Responsible Party Phone:	Not reported
Responsible Party Street:	Not reported
Responsible Party County:	Not reported
Responsible Party City,St,Zip:	Not reported
Memo. Of Understanding:	Not reported
Drill/trng Exercise:	Not reported
Hazardous:	Not reported

Q123 **IN ROADWAY** **NJ SPILLS** **S102204321**
Target **12TH & JERSEY AVE** **N/A**
Property **JERSEY CITY, NJ**

Site 12 of 17 in cluster Q

Actual: **15 ft.**
Focus Map: **2**

NJ SPILL:

Name:	IN ROADWAY
Address:	12TH & JERSEY AVE
City,State,Zip:	JERSEY CITY, NJ
Trenton Dispatch Log Number:	7284
Case Number:	94-4-29-1437-55
Notify Type:	Not reported
Date Received:	04/29/1994
Location:	Other
Other Location:	Not reported
Incident Date:	04/29/1994
Incident Time:	1418
A310 Letter:	No
Ref. Code:	101
COMU:	0906
CAS Number:	Not reported
Hazardous:	Not reported
Incident Location:	Not reported
Facility Type:	Commercial
Facility Phone:	Not reported
Substance(s):	GASOLINE
Substance Type:	Liquid
Substance Identity:	Known
TCPA Chemical:	No
Hazrds Material:	Yes
Amnt Released:	15 GAL
Release VE:	Estimate
Contained:	Yes
Release Type:	Terminated

IN ROADWAY (Continued) **S102204321**

Incident Desc:	Spill,MVA
Status at Spill:	SPILL DUE TO MVA,CLEANUP UNDERWAY
NJ Spill Date:	Not reported
NJ Spill Time:	Not reported
NJ Spill Name:	Not reported
NJ Spill Title:	Not reported
NJ Spill Phone:	Not reported
Other Date:	Not reported
Other Time:	Not reported
Other Name:	Not reported
Other Title:	Not reported
Other Phone:	Not reported
Injuries:	No
Public Exposure:	Yes
Road Closed:	Not reported
Facility Evacuation:	No
Receiving Water:	Not reported
Public Evacuation:	No
Police at Scene:	Yes
Firemen at Scene:	Yes
Contamination of:	Land
Nature of Incident:	Municipal
Wind Direction/Speed:	Not reported
Assistance Requested:	No
Memo. Of Understanding:	Not reported
Drill/trng Exercise:	Not reported
Operator:	JOES
Contact Name:	Not reported
Caller Name:	REDACTED
Caller Title:	Not reported
Caller Address:	Not reported
Caller City,St,Zip:	Not reported
Caller Phone:	Not reported
Responsible Party:	UnKnown
Responsible Party Name:	Not reported
Responsible Party Contact:	Not reported
Responsible Party Title:	Not reported
Responsible Party Telphone:	Not reported
Responsible Party Street:	Not reported
Responsible Party Municipality:	Not reported
Responsible Party State:	Not reported
Responsible Party Zip:	Not reported
Responsible City,St,Zip:	Not reported
Responsible Party County:	Not reported
Local Municipality:	Not reported
Local Municipality Name:	Not reported
Local Municipality Title:	Not reported
Local Municipality Phone:	Not reported
Local Municipality Date:	Not reported
Local Municipality Time:	Not reported
Incident Name:	Not reported
Incident Referred To:	DRPSR
Incident Region:	BFO-CAS
Incident Phone:	Faxed,Mailed
Incident Date:	04/29/1994

Comments: Not reported

Date A310 Letter Printed: Not reported

IN ROADWAY (Continued) **S102204321**

Date Local Authority Was Notified:	Not reported
Date Update:	Not reported
Date Report Faxed to Local Authority:	Not reported
Local Authority Notification Date:	Not reported
Reporter Name:	Not reported
Reporter Type:	Not reported
Rep Received Date:	Not reported
Reporter Title:	Not reported
Reporter Orgzn:	Not reported
Reporter Address:	Not reported
Reporter City,St,Zip:	Not reported
Reporter County:	Not reported
Incident Type:	Not reported
Incident Status:	Not reported
Incident Source Category:	Not reported
Incident Source Name:	Not reported
Incident Source Address:	Not reported
Incident Source Address 2:	Not reported
Incident Source City,St,Zip:	Not reported
Incident Source County:	Not reported
DEP Requested:	Not reported
Confidential:	Not reported

Q124 **ON ROADWAY** **NJ SPILLS** **S102227955**
Target **12TH ST/JERSEY AVE** **N/A**
Property **JERSEY CITY, NJ**

Site 13 of 17 in cluster Q

Actual: **15 ft.**
Focus Map: **2**

NJ SPILL:

Name:	ON ROADWAY
Address:	12TH ST/JERSEY AVE
City,State,Zip:	JERSEY CITY, NJ
Trenton Dispatch Log Number:	10446
Case Number:	96-7-1-0652-27
Notify Type:	Not reported
Date Received:	07/01/1996
Location:	Other
Other Location:	Not reported
Incident Date:	07/01/1996
Incident Time:	0648
A310 Letter:	Yes
Ref. Code:	101
COMU:	0906
CAS Number:	107211
Hazardous:	Not reported
Incident Location:	Not reported
Facility Type:	Commercial
Facility Phone:	Not reported
Substance(s):	ANTIFREEZE
Substance Type:	Liquid
Substance Identity:	Known
TCPA Chemical:	No
Hazrds Material:	Yes
Amnt Released:	1 GAL
Release VE:	Estimate
Contained:	Yes
Release Type:	Terminated

ON ROADWAY (Continued) **S102227955**

Incident Desc:	Spill
Status at Spill:	SPILL FROM UNKNOWN VEHICLE. CLEANUP COMPLETE.
NJ Spill Date:	Not reported
NJ Spill Time:	Not reported
NJ Spill Name:	Not reported
NJ Spill Title:	Not reported
NJ Spill Phone:	Not reported
Other Date:	Not reported
Other Time:	Not reported
Other Name:	Not reported
Other Title:	Not reported
Other Phone:	Not reported
Injuries:	No
Public Exposure:	No
Road Closed:	Not reported
Facility Evacuation:	No
Receiving Water:	Not reported
Public Evacuation:	No
Police at Scene:	No
Firemen at Scene:	No
Contamination of:	Land
Nature of Incident:	Other
Wind Direction/Speed:	Not reported
Assistance Requested:	No
Memo. Of Understanding:	Not reported
Drill/trng Exercise:	Not reported
Operator:	PAT
Contact Name:	Not reported
Caller Name:	REDACTED
Caller Title:	Not reported
Caller Address:	Not reported
Caller City,St,Zip:	Not reported
Caller Phone:	Not reported
Responsible Party:	UnKnown
Responsible Party Name:	Not reported
Responsible Party Contact:	Not reported
Responsible Party Title:	Not reported
Responsible Party Telphone:	Not reported
Responsible Party Street:	Not reported
Responsible Party Municipality:	Not reported
Responsible Party State:	Not reported
Responsible Party Zip:	Not reported
Responsible City,St,Zip:	Not reported
Responsible Party County:	Not reported
Local Municipality:	Not reported
Local Municipality Name:	JERSEY CITY
Local Municipality Title:	CAPT DILLON
Local Municipality Phone:	201-547-4271
Local Municipality Date:	07/01/1996
Local Municipality Time:	0657
Incident Name:	Not reported
Incident Referred To:	DRPSR
Incident Region:	BFO-CAS
Incident Phone:	Not reported
Incident Date:	07/01/1996
Comments: Not reported	
Date A310 Letter Printed:	Not reported

ON ROADWAY (Continued) **S102227955**

Date Local Authority Was Notified:	Not reported
Date Update:	Not reported
Date Report Faxed to Local Authority:	Not reported
Local Authority Notification Date:	Not reported
Reporter Name:	Not reported
Reporter Type:	Not reported
Rep Received Date:	Not reported
Reporter Title:	Not reported
Reporter Orgzn:	Not reported
Reporter Address:	Not reported
Reporter City,St,Zip:	Not reported
Reporter County:	Not reported
Incident Type:	Not reported
Incident Status:	Not reported
Incident Source Category:	Not reported
Incident Source Name:	Not reported
Incident Source Address:	Not reported
Incident Source Address 2:	Not reported
Incident Source City,St,Zip:	Not reported
Incident Source County:	Not reported
DEP Requested:	Not reported
Confidential:	Not reported

Q125 **AT HOLLAND TUNNEL** **NJ SPILLS** **S104426256**
Target **12 TH ST & JERSEY AV** **N/A**
Property **JERSEY CITY, NJ**

Site 14 of 17 in cluster Q

Actual: **15 ft.**

Focus Map: **2**

NJ SPILL:

Name:	AT HOLLAND TUNNEL
Address:	12 TH ST & JERSEY AV
City,State,Zip:	JERSEY CITY, NJ
Trenton Dispatch Log Number:	10014
Case Number:	91-7-10-1421-39
Notify Type:	Not reported
Date Received:	07/10/1991
Location:	Transport
Other Location:	Not reported
Incident Date:	07/10/1991
Incident Time:	1410
A310 Letter:	No
Ref. Code:	001
COMU:	0906
CAS Number:	Not reported
Hazardous:	Not reported
Incident Location:	Not reported
Facility Type:	Urban
Facility Phone:	Not reported
Substance(s):	OIL HYDRAULIC
Substance Type:	Liquid
Substance Identity:	Known
TCPA Chemical:	No
Hazrds Material:	Yes
Amnt Released:	100 GL +
Release VE:	Estimate
Contained:	Yes
Release Type:	Terminated

AT HOLLAND TUNNEL (Continued) **S104426256**

Incident Desc:	Spill
Status at Spill:	REAR WHEELS OF VEHICLE HAVE DISLODGED CAUSING SPILL.
NJ Spill Date:	1991-07-10 00:00:00
NJ Spill Time:	Not reported
NJ Spill Name:	OEM
NJ Spill Title:	Not reported
NJ Spill Phone:	609-882-2000
Other Date:	Not reported
Other Time:	Not reported
Other Name:	Not reported
Other Title:	Not reported
Other Phone:	Not reported
Injuries:	No
Public Exposure:	Yes
Road Closed:	Not reported
Facility Evacuation:	No
Receiving Water:	NONE
Public Evacuation:	No
Police at Scene:	Yes
Firemen at Scene:	Yes
Contamination of:	Land
Nature of Incident:	Municipal
Wind Direction/Speed:	Not reported
Assistance Requested:	No
Memo. Of Understanding:	Not reported
Drill/trng Exercise:	Not reported
Operator:	CARM
Contact Name:	Not reported
Caller Name:	REDACTED
Caller Title:	Not reported
Caller Address:	Not reported
Caller City,St,Zip:	Not reported
Caller Phone:	Not reported
Responsible Party:	UnKnown
Responsible Party Name:	Not reported
Responsible Party Contact:	Not reported
Responsible Party Title:	Not reported
Responsible Party Telphone:	Not reported
Responsible Party Street:	Not reported
Responsible Party Municipality:	Not reported
Responsible Party State:	Not reported
Responsible Party Zip:	Not reported
Responsible City,St,Zip:	Not reported
Responsible Party County:	Not reported
Local Municipality:	Not reported
Local Municipality Name:	Not reported
Local Municipality Title:	Not reported
Local Municipality Phone:	Not reported
Local Municipality Date:	Not reported
Local Municipality Time:	Not reported
Incident Name:	CHRIS GIBBONS
Incident Referred To:	DEQ
Incident Region:	ER1
Incident Phone:	Office,Faxed
Incident Date:	07/10/1991

Comments: Not reported

Date A310 Letter Printed: 1991-07-10 00:00:00

AT HOLLAND TUNNEL (Continued) **S104426256**

Date Local Authority Was Notified:	Not reported
Date Update:	Not reported
Date Report Faxed to Local Authority:	1991-07-10 00:00:00
Local Authority Notification Date:	Not reported
Reporter Name:	Not reported
Reporter Type:	Not reported
Rep Received Date:	Not reported
Reporter Title:	Not reported
Reporter Orgzn:	Not reported
Reporter Address:	Not reported
Reporter City,St,Zip:	Not reported
Reporter County:	Not reported
Incident Type:	Not reported
Incident Status:	Not reported
Incident Source Category:	Not reported
Incident Source Name:	Not reported
Incident Source Address:	Not reported
Incident Source Address 2:	Not reported
Incident Source City,St,Zip:	Not reported
Incident Source County:	Not reported
DEP Requested:	Not reported
Confidential:	Not reported

Q126 **MAIN IN STREET** **NJ Release** **S104717088**
Target **12TH ST/JERSEY AVE** **N/A**
Property **JERSEY CITY, NJ**

Site 15 of 17 in cluster Q

Actual: **15 ft.**
Focus Map: **2**

NJ Release:

Name:	MAIN IN STREET
Address:	12TH ST/JERSEY AVE
City,State,Zip:	JERSEY CITY, NJ
Facility Type:	Commercial
Facility Phone:	Not reported
Incident Date:	07/25/1991
Incident Time:	2210
Trenton Dispatch Log Number:	11073
Case Number:	91-7-25-2232-57
Date Received:	07/25/1991
Nature of Incident:	Facility
Operator:	JOES
Incident Type:	Not reported
Incident Location:	Not reported
Location:	Facility
Other Location:	Not reported
Contact Name:	Not reported
Caller Name:	REDACTED
Caller Title:	Not reported
Caller Address:	Not reported
Caller City,St,Zip:	Not reported
Caller Telephone:	Not reported
Substance(s):	Not reported
Substance Type:	Not reported
Substance Identity:	Not reported
CAS Number:	Not reported
A310 Letter:	No
TCPA Chemical:	No

MAIN IN STREET (Continued) **S104717088**

Hazrds Material:	No
COMU:	0906
Ref. Code:	009
Amt Released:	NONE
Contained:	Not reported
Release Type:	Not reported
Release VE:	Not reported
Injuries:	No
Public Exposure:	No
Facility Evacuation:	No
Police at Scene:	No
Firemen at Scene:	No
Contamination of:	Not reported
Receiving Water:	Not reported
Status at Spill:	22 INCH MAIN IS SHUT OFF TO REPLACE VALVE,,
NJ Spill Date:	Not reported
NJ Spill Time:	Not reported
NJ Spill Name:	Not reported
NJ Spill Title:	Not reported
NJ Spill Phone:	Not reported
Other Date:	Not reported
Other Time:	Not reported
Other Name:	Not reported
Other Title:	Not reported
Other Telephone:	Not reported
Public Evacuation:	No
Assistance Requested:	No
Wind Direction/Speed:	Not reported
Local Municipality Notified:	Not reported
Local Municipality Name:	Not reported
Local Municipality Title:	Not reported
Local Municipality Telephone:	Not reported
Local Municipality Date:	Not reported
Local Municipality Time:	Not reported
Incident Description:	Not reported
Incident Name:	DICK WHITE
Incident Referred To:	DWR
Incident Region:	Metro
Incident Telephone:	HOME
Incident Date:	07/25/1991
Incident time:	2240
Incident ITM:	B
Comments: Not reported	
Date A310 Letter Printed:	Not reported
Date Local Authority Was Notified:	Not reported
Date Updated:	Not reported
Date Report Faxed to Local Authority:	Not reported
Local Authority Notification Date:	Not reported
Rep Receive Date:	Not reported
Reporter Type:	Not reported
Reporter Name:	Not reported
Reporter Title:	Not reported
Reporter Org:	Not reported
Reporter Address:	Not reported
Reporter City,St,Zip:	Not reported
Reporter County:	Not reported
Incident Status:	Not reported

MAIN IN STREET (Continued) **S104717088**

Incident Category Source:	Not reported
Incident Source Name:	Not reported
Incident Source Address:	Not reported
Incident Source Address 2:	Not reported
Incident Source City,St,Zip:	Not reported
Incident Source County:	Not reported
DEP Requested:	Not reported
Confidential:	Not reported
Notify Type:	Not reported
Road Closed:	Not reported
Direction:	Not reported
Responsible Party:	Known
Responsible Party Name:	MAIN IN STREET
Responsible Party Contact:	PETE KREMPA
Responsible Party Title:	SUPV
Responsible Party Phone:	201-547-4490
Responsible Party Street:	12TH ST/JERSEY
Responsible Party County:	HUDSON
Responsible Party City,St,Zip:	JERSEY CITY, NJ
Memo. Of Understanding:	Not reported
Drill/trng Exercise:	Not reported
Hazardous:	Not reported

Q127 **INTERSECTION** **NJ SPILLS** **S104729596**
Target **12TH ST/ JERSEY AVE** **N/A**
Property **JERSEY CITY, NJ**

Site 16 of 17 in cluster Q

Actual: **15 ft.**
Focus Map: **2**

NJ SPILL:

Name:	INTERSECTION
Address:	12TH ST/ JERSEY AVE
City,State,Zip:	JERSEY CITY, NJ
Trenton Dispatch Log Number:	63083
Case Number:	00-06-16-1934-04
Notify Type:	Municipality
Date Received:	06/16/2000
Location:	Transportation
Other Location:	Not reported
Incident Date:	06/15/2000
Incident Time:	2030
A310 Letter:	False
Ref. Code:	101
COMU:	0906
CAS Number:	Not reported
Hazardous:	No
Incident Location:	Not reported
Facility Type:	Commercial
Facility Phone:	Not reported
Substance(s):	Not reported
Substance Type:	Not reported
Substance Identity:	Not reported
TCPA Chemical:	Not reported
Hazrds Material:	Not reported
Amnt Released:	Not reported
Release VE:	Not reported
Contained:	Not reported
Release Type:	Not reported

INTERSECTION (Continued) **S104729596**

Incident Desc:	Not reported
Status at Spill:	Information REDACTED due to data corrutpion causing status reporting errors
NJ Spill Date:	Not reported
NJ Spill Time:	Not reported
NJ Spill Name:	Not reported
NJ Spill Title:	Not reported
NJ Spill Phone:	Not reported
Other Date:	Not reported
Other Time:	Not reported
Other Name:	Not reported
Other Title:	Not reported
Other Phone:	Not reported
Injuries:	No
Public Exposure:	No
Road Closed:	No
Facility Evacuation:	No
Receiving Water:	Not reported
Public Evacuation:	No
Police at Scene:	Yes
Firemen at Scene:	Yes
Contamination of:	Land
Nature of Incident:	Not reported
Wind Direction/Speed:	0
Assistance Requested:	No
Memo. Of Understanding:	No
Drill/trng Exercise:	No
Operator:	CHRIS
Contact Name:	Not reported
Caller Name:	REDACTED
Caller Title:	Not reported
Caller Address:	Not reported
Caller City,St,Zip:	Not reported
Caller Phone:	Not reported
Responsible Party:	Unknown
Responsible Party Name:	Not reported
Responsible Party Contact:	Not reported
Responsible Party Title:	Not reported
Responsible Party Telphone:	Not reported
Responsible Party Street:	Not reported
Responsible Party Municipality:	Not reported
Responsible Party State:	Not reported
Responsible Party Zip:	Not reported
Responsible City,St,Zip:	Not reported
Responsible Party County:	Not reported
Local Municipality:	No
Local Municipality Name:	Not reported
Local Municipality Title:	Not reported
Local Municipality Phone:	Not reported
Local Municipality Date:	Not reported
Local Municipality Time:	Not reported
Incident Name:	Not reported
Incident Referred To:	Not reported
Incident Region:	Not reported
Incident Phone:	Not reported
Incident Date:	Not reported

Comments: Not reported

INTERSECTION (Continued) **S104729596**

Date A310 Letter Printed:	Not reported
Date Local Authority Was Notified:	Not reported
Date Update:	Not reported
Date Report Faxed to Local Authority:	Not reported
Local Authority Notification Date:	Not reported
Reporter Name:	Not reported
Reporter Type:	Not reported
Rep Received Date:	Not reported
Reporter Title:	Not reported
Reporter Orgzn:	Not reported
Reporter Address:	Not reported
Reporter City,St,Zip:	Not reported
Reporter County:	Not reported
Incident Type:	Not reported
Incident Status:	Not reported
Incident Source Category:	Not reported
Incident Source Name:	Not reported
Incident Source Address:	Not reported
Incident Source Address 2:	Not reported
Incident Source City,St,Zip:	Not reported
Incident Source County:	Not reported
DEP Requested:	Not reported
Confidential:	Not reported

Q128 **INTERSECTION OF** **NJ SPILLS** **S105132596**
Target **12TH ST/JERSEY AV** **N/A**
Property **JERSEY CITY, NJ**

Site 17 of 17 in cluster Q

Actual: **15 ft.**

Focus Map: **2**

NJ SPILL:

Name:	INTERSECTION OF
Address:	12TH ST/JERSEY AV
City,State,Zip:	JERSEY CITY, NJ
Trenton Dispatch Log Number:	81007
Case Number:	01-07-03-0645-30
Notify Type:	Municipality
Date Received:	07/03/2001
Location:	Transportation
Other Location:	Not reported
Incident Date:	07/03/2001
Incident Time:	0630
A310 Letter:	False
Ref. Code:	101
COMU:	0906
CAS Number:	Not reported
Hazardous:	No
Incident Location:	Not reported
Facility Type:	Commercial
Facility Phone:	Not reported
Substance(s):	Not reported
Substance Type:	Not reported
Substance Identity:	Not reported
TCPA Chemical:	Not reported
Hazrds Material:	Not reported
Amnt Released:	Not reported
Release VE:	Not reported
Contained:	Not reported

INTERSECTION OF (Continued) **S105132596**

Release Type:	Not reported
Incident Desc:	Not reported
Status at Spill:	MVA CAUSED SPILL. CLEAN UP BY HAZMAT.
NJ Spill Date:	Not reported
NJ Spill Time:	Not reported
NJ Spill Name:	Not reported
NJ Spill Title:	Not reported
NJ Spill Phone:	Not reported
Other Date:	Not reported
Other Time:	Not reported
Other Name:	Not reported
Other Title:	Not reported
Other Phone:	Not reported
Injuries:	No
Public Exposure:	No
Road Closed:	No
Facility Evacuation:	No
Receiving Water:	Not reported
Public Evacuation:	No
Police at Scene:	Yes
Firemen at Scene:	Yes
Contamination of:	Land
Nature of Incident:	Not reported
Wind Direction/Speed:	0
Assistance Requested:	No
Memo. Of Understanding:	No
Drill/trng Exercise:	No
Operator:	JON
Contact Name:	Not reported
Caller Name:	REDACTED
Caller Title:	Not reported
Caller Address:	Not reported
Caller City,St,Zip:	Not reported
Caller Phone:	Not reported
Responsible Party:	Unknown
Responsible Party Name:	Not reported
Responsible Party Contact:	Not reported
Responsible Party Title:	Not reported
Responsible Party Telphone:	Not reported
Responsible Party Street:	Not reported
Responsible Party Municipality:	Not reported
Responsible Party State:	Not reported
Responsible Party Zip:	Not reported
Responsible City,St,Zip:	Not reported
Responsible Party County:	Not reported
Local Municipality:	No
Local Municipality Name:	Not reported
Local Municipality Title:	Not reported
Local Municipality Phone:	Not reported
Local Municipality Date:	Not reported
Local Municipality Time:	Not reported
Incident Name:	Not reported
Incident Referred To:	Not reported
Incident Region:	Not reported
Incident Phone:	Not reported
Incident Date:	Not reported
Comments:	SOP 9 CHART D

INTERSECTION OF (Continued) **S105132596**

Date A310 Letter Printed:	Not reported
Date Local Authority Was Notified:	Not reported
Date Update:	Not reported
Date Report Faxed to Local Authority:	Not reported
Local Authority Notification Date:	Not reported
Reporter Name:	Not reported
Reporter Type:	Not reported
Rep Received Date:	Not reported
Reporter Title:	Not reported
Reporter Orgzn:	Not reported
Reporter Address:	Not reported
Reporter City,St,Zip:	Not reported
Reporter County:	Not reported
Incident Type:	Not reported
Incident Status:	Not reported
Incident Source Category:	Not reported
Incident Source Name:	Not reported
Incident Source Address:	Not reported
Incident Source Address 2:	Not reported
Incident Source City,St,Zip:	Not reported
Incident Source County:	Not reported
DEP Requested:	Not reported
Confidential:	Not reported

S129 **MOBIL S/S #15-KHD** **NJ HIST LUST** **S104388765**
Target **12TH & ERIE ST** **N/A**
Property **JERSEY CITY, NJ**

Site 1 of 29 in cluster S

Actual: **14 ft.**
Focus Map: 2

LUST HIST:

Case ID:	90-09-10-1502
Lead Program Assigned:	Bureau of Underground Storage Tanks
Facility Status:	**Assigned to a Program**
UST ID:	0212113
TMS Number:	Not reported
Remedial Level:	Site has confirmed soil and ground water contamination.
Case Manager:	Bill Patterson
Facility Phone:	(609) 292-6139
No Further Action:	Not reported
RAW Approved:	Not reported
CEA:	Not reported
Date CEA Lifted:	Not reported
Dead Notice:	Not reported

S130 **AT INTERSECTION OF** **NJ SPILLS** **S105333257**
Target **12TH ST & ERIE ST** **N/A**
Property **JERSEY CITY, NJ**

Site 2 of 29 in cluster S

Actual: **14 ft.**
Focus Map: 2

NJ SPILL:

Name:	AT INTERSECTION OF
Address:	12TH ST & ERIE ST
City,State,Zip:	JERSEY CITY, NJ
Trenton Dispatch Log Number:	28144

AT INTERSECTION OF (Continued) **S105333257**

Case Number:	98-07-11-1045-11
Notify Type:	Other
Date Received:	07/11/1998
Location:	Transportation
Other Location:	Not reported
Incident Date:	07/11/1998
Incident Time:	1000
A310 Letter:	True
Ref. Code:	101
COMU:	0906
CAS Number:	Not reported
Hazardous:	Not reported
Incident Location:	Not reported
Facility Type:	Residential
Facility Phone:	Not reported
Substance(s):	Not reported
Substance Type:	Not reported
Substance Identity:	Not reported
TCPA Chemical:	Not reported
Hazrds Material:	Not reported
Amnt Released:	Not reported
Release VE:	Not reported
Contained:	Not reported
Release Type:	Not reported
Incident Desc:	Not reported
Status at Spill:	SPILL FROM A BUS.CLEAN UP BEING DONE
NJ Spill Date:	Not reported
NJ Spill Time:	Not reported
NJ Spill Name:	Not reported
NJ Spill Title:	Not reported
NJ Spill Phone:	Not reported
Other Date:	Not reported
Other Time:	Not reported
Other Name:	Not reported
Other Title:	Not reported
Other Phone:	Not reported
Injuries:	No
Public Exposure:	No
Road Closed:	No
Facility Evacuation:	No
Receiving Water:	Not reported
Public Evacuation:	No
Police at Scene:	No
Firemen at Scene:	No
Contamination of:	Land
Nature of Incident:	Not reported
Wind Direction/Speed:	0
Assistance Requested:	No
Memo. Of Understanding:	No
Drill/trng Exercise:	No
Operator:	JULIE
Contact Name:	Not reported
Caller Name:	REDACTED
Caller Title:	Not reported
Caller Address:	Not reported
Caller City,St,Zip:	Not reported
Caller Phone:	Not reported

AT INTERSECTION OF (Continued) **S105333257**

Responsible Party:	Unknown
Responsible Party Name:	Not reported
Responsible Party Contact:	Not reported
Responsible Party Title:	Not reported
Responsible Party Telphone:	Not reported
Responsible Party Street:	Not reported
Responsible Party Municipality:	Not reported
Responsible Party State:	Not reported
Responsible Party Zip:	Not reported
Responsible City,St,Zip:	Not reported
Responsible Party County:	Not reported
Local Municipality:	No
Local Municipality Name:	Not reported
Local Municipality Title:	Not reported
Local Municipality Phone:	Not reported
Local Municipality Date:	Not reported
Local Municipality Time:	Not reported
Incident Name:	Not reported
Incident Referred To:	Not reported
Incident Region:	Not reported
Incident Phone:	Not reported
Incident Date:	Not reported
Comments: Not reported	
Date A310 Letter Printed:	Not reported
Date Local Authority Was Notified:	Not reported
Date Update:	Not reported
Date Report Faxed to Local Authority:	Not reported
Local Authority Notification Date:	Not reported
Reporter Name:	Not reported
Reporter Type:	Not reported
Rep Received Date:	Not reported
Reporter Title:	Not reported
Reporter Orgzn:	Not reported
Reporter Address:	Not reported
Reporter City,St,Zip:	Not reported
Reporter County:	Not reported
Incident Type:	Not reported
Incident Status:	Not reported
Incident Source Category:	Not reported
Incident Source Name:	Not reported
Incident Source Address:	Not reported
Incident Source Address 2:	Not reported
Incident Source City,St,Zip:	Not reported
Incident Source County:	Not reported
DEP Requested:	Not reported
Confidential:	Not reported

S131 **CORNER OF** **NJ SPILLS** **S104435325**
Target **12TH & ERIE ST** **N/A**
Property **JERSEY CITY, NJ**

Site 3 of 29 in cluster S

Actual: NJ SPILL:
14 ft.

Name:	CORNER OF
Address:	12TH & ERIE ST
City,State,Zip:	JERSEY CITY, NJ
Trenton Dispatch Log Number:	6955

Focus Map:
2

CORNER OF (Continued) **S104435325**

Case Number:	92-5-1-0814-33
Notify Type:	Not reported
Date Received:	05/01/1992
Location:	Other
Other Location:	Not reported
Incident Date:	05/01/1992
Incident Time:	0736
A310 Letter:	No
Ref. Code:	014
COMU:	0906
CAS Number:	Not reported
Hazardous:	Not reported
Incident Location:	Not reported
Facility Type:	Residential
Facility Phone:	Not reported
Substance(s):	ANTIFREEZE, TRANSMISSION FLUID, OIL HYDRAULIC
Substance Type:	Liquid
Substance Identity:	Known
TCPA Chemical:	No
Hazrds Material:	Yes
Amnt Released:	15 GAL
Release VE:	Estimate
Contained:	Yes
Release Type:	Terminated
Incident Desc:	Spill,MVA
Status at Spill:	AUTO HAULING TRUCK HIT POLE CAUSING RELEASE OF PRODUCTS ONTO ROAD. CLEANUP BE JERSEY CITY DPW.
NJ Spill Date:	1992-05-01 00:00:00
NJ Spill Time:	Not reported
NJ Spill Name:	OEM
NJ Spill Title:	Not reported
NJ Spill Phone:	609-882-2000
Other Date:	Not reported
Other Time:	Not reported
Other Name:	Not reported
Other Title:	Not reported
Other Phone:	Not reported
Injuries:	No
Public Exposure:	No
Road Closed:	Not reported
Facility Evacuation:	No
Receiving Water:	Not reported
Public Evacuation:	No
Police at Scene:	Yes
Firemen at Scene:	Yes
Contamination of:	Land
Nature of Incident:	Municipal
Wind Direction/Speed:	Not reported
Assistance Requested:	No
Memo. Of Understanding:	Not reported
Drill/trng Exercise:	Not reported
Operator:	JOYCE
Contact Name:	Not reported
Caller Name:	REDACTED
Caller Title:	Not reported
Caller Address:	Not reported
Caller City,St,Zip:	Not reported

CORNER OF (Continued) **S104435325**

Caller Phone:	Not reported
Responsible Party:	Known
Responsible Party Name:	SCERBO HAULING CO
Responsible Party Contact:	Not reported
Responsible Party Title:	Not reported
Responsible Party Telphone:	Not reported
Responsible Party Street:	70 MALLORY AVE
Responsible Party Municipality:	JERSEY CITY
Responsible Party State:	NJ
Responsible Party Zip:	Not reported
Responsible City,St,Zip:	JERSEY CITY, NJ
Responsible Party County:	HUDSON
Local Municipality:	Not reported
Local Municipality Name:	Not reported
Local Municipality Title:	Not reported
Local Municipality Phone:	Not reported
Local Municipality Date:	Not reported
Local Municipality Time:	Not reported
Incident Name:	Not reported
Incident Referred To:	DRPSR
Incident Region:	Metro
Incident Phone:	Faxed,Mailed
Incident Date:	05/01/1992
Comments: Not reported	
Date A310 Letter Printed:	Not reported
Date Local Authority Was Notified:	Not reported
Date Update:	Not reported
Date Report Faxed to Local Authority:	Not reported
Local Authority Notification Date:	Not reported
Reporter Name:	Not reported
Reporter Type:	Not reported
Rep Received Date:	Not reported
Reporter Title:	Not reported
Reporter Orgzn:	Not reported
Reporter Address:	Not reported
Reporter City,St,Zip:	Not reported
Reporter County:	Not reported
Incident Type:	Not reported
Incident Status:	Not reported
Incident Source Category:	Not reported
Incident Source Name:	Not reported
Incident Source Address:	Not reported
Incident Source Address 2:	Not reported
Incident Source City,St,Zip:	Not reported
Incident Source County:	Not reported
DEP Requested:	Not reported
Confidential:	Not reported

S132 **TEXACO SERVICE STATION #13-005-0041** **NJ HIST LUST** **S104387942**
Target **12TH & ERIE ST** **N/A**
Property **JERSEY CITY, NJ**

Site 4 of 29 in cluster S

Actual: **14 ft.**
Focus Map: **2**

LUST HIST:

Case ID:	89-04-10-0735
Lead Program Assigned:	Bureau of Underground Storage Tanks
Facility Status:	**Assigned to a Program**
UST ID:	0110585
TMS Number:	Not reported
Remedial Level:	Site has confirmed soil and ground water contamination.
Case Manager:	Bernard Meyer
Facility Phone:	(609) 292-8761
No Further Action:	Not reported
RAW Approved:	Y
CEA:	Y
Date CEA Lifted:	Not reported
Dead Notice:	Not reported

S133 **ROADWAY AREA OF** **NJ SPILLS** **S105318583**
Target **12TH & ERIE STS** **N/A**
Property **JERSEY CITY, NJ**

Site 5 of 29 in cluster S

Actual: **14 ft.**
Focus Map: **2**

NJ SPILL:

Name:	ROADWAY AREA OF
Address:	12TH & ERIE STS
City,State,Zip:	JERSEY CITY, NJ
Trenton Dispatch Log Number:	8619
Case Number:	97-6-27-2224-50
Notify Type:	Not reported
Date Received:	06/27/1997
Location:	Transport
Other Location:	Not reported
Incident Date:	06/27/1997
Incident Time:	1848
A310 Letter:	Yes
Ref. Code:	101
COMU:	0906
CAS Number:	Not reported
Hazardous:	Not reported
Incident Location:	Not reported
Facility Type:	Commercial
Facility Phone:	Not reported
Substance(s):	OIL TRANSMISSION
Substance Type:	Liquid
Substance Identity:	Known
TCPA Chemical:	No
Hazrds Material:	Yes
Amnt Released:	2 GAL
Release VE:	Estimate
Contained:	Yes
Release Type:	Terminated
Incident Desc:	Spill
Status at Spill:	BLOWN TRANSMISSION ON CAR. CLEANUP HAS BEEN DONE
NJ Spill Date:	Not reported
NJ Spill Time:	Not reported

ROADWAY AREA OF (Continued) **S105318583**

NJ Spill Name:	Not reported
NJ Spill Title:	Not reported
NJ Spill Phone:	Not reported
Other Date:	Not reported
Other Time:	Not reported
Other Name:	Not reported
Other Title:	Not reported
Other Phone:	Not reported
Injuries:	No
Public Exposure:	No
Road Closed:	Not reported
Facility Evacuation:	No
Receiving Water:	Not reported
Public Evacuation:	No
Police at Scene:	No
Firemen at Scene:	Yes
Contamination of:	Land
Nature of Incident:	Other
Wind Direction/Speed:	Not reported
Assistance Requested:	No
Memo. Of Understanding:	Not reported
Drill/trng Exercise:	Not reported
Operator:	JIMH
Contact Name:	Not reported
Caller Name:	REDACTED
Caller Title:	Not reported
Caller Address:	Not reported
Caller City,St,Zip:	Not reported
Caller Phone:	Not reported
Responsible Party:	UnKnown
Responsible Party Name:	Not reported
Responsible Party Contact:	Not reported
Responsible Party Title:	Not reported
Responsible Party Telphone:	Not reported
Responsible Party Street:	Not reported
Responsible Party Municipality:	Not reported
Responsible Party State:	Not reported
Responsible Party Zip:	Not reported
Responsible City,St,Zip:	Not reported
Responsible Party County:	Not reported
Local Municipality:	Not reported
Local Municipality Name:	JERSEY CITY
Local Municipality Title:	CAPT. GIANCASPRO
Local Municipality Phone:	201-547-4271
Local Municipality Date:	06/27/1997
Local Municipality Time:	2231
Incident Name:	Not reported
Incident Referred To:	DRPSR
Incident Region:	BFO-CAS
Incident Phone:	Not reported
Incident Date:	06/27/1997
Comments: Not reported	
Date A310 Letter Printed:	Not reported
Date Local Authority Was Notified:	Not reported
Date Update:	Not reported
Date Report Faxed to Local Authority:	Not reported
Local Authority Notification Date:	Not reported

ROADWAY AREA OF (Continued) **S105318583**

Reporter Name:	Not reported
Reporter Type:	Not reported
Rep Received Date:	Not reported
Reporter Title:	Not reported
Reporter Orgzn:	Not reported
Reporter Address:	Not reported
Reporter City,St,Zip:	Not reported
Reporter County:	Not reported
Incident Type:	Not reported
Incident Status:	Not reported
Incident Source Category:	Not reported
Incident Source Name:	Not reported
Incident Source Address:	Not reported
Incident Source Address 2:	Not reported
Incident Source City,St,Zip:	Not reported
Incident Source County:	Not reported
DEP Requested:	Not reported
Confidential:	Not reported

S134 **ON ROADWAY** **NJ SPILLS** **S105322801**
Target **12TH & ERIE ST** **N/A**
Property **JERSEY CITY, NJ**

Site 6 of 29 in cluster S

Actual: **14 ft.**

Focus Map: **2**

NJ SPILL:

Name:	ON ROADWAY
Address:	12TH & ERIE ST
City,State,Zip:	JERSEY CITY, NJ
Trenton Dispatch Log Number:	18012
Case Number:	98-01-04-1745-35
Notify Type:	Facility
Date Received:	01/04/1998
Location:	Transportation
Other Location:	Not reported
Incident Date:	01/04/1998
Incident Time:	1330
A310 Letter:	True
Ref. Code:	101
COMU:	0906
CAS Number:	Not reported
Hazardous:	Not reported
Incident Location:	Not reported
Facility Type:	Commercial
Facility Phone:	Not reported
Substance(s):	Not reported
Substance Type:	Not reported
Substance Identity:	Not reported
TCPA Chemical:	Not reported
Hazrds Material:	Not reported
Amnt Released:	Not reported
Release VE:	Not reported
Contained:	Not reported
Release Type:	Not reported
Incident Desc:	Not reported
Status at Spill:	SPILL DUE TO MVA. CLEANUP COMPLETED BY PORT AUTH.
NJ Spill Date:	Not reported
NJ Spill Time:	Not reported

ON ROADWAY (Continued) **S105322801**

NJ Spill Name:	Not reported
NJ Spill Title:	Not reported
NJ Spill Phone:	Not reported
Other Date:	Not reported
Other Time:	Not reported
Other Name:	Not reported
Other Title:	Not reported
Other Phone:	Not reported
Injuries:	No
Public Exposure:	No
Road Closed:	No
Facility Evacuation:	No
Receiving Water:	Not reported
Public Evacuation:	No
Police at Scene:	No
Firemen at Scene:	No
Contamination of:	Land
Nature of Incident:	Not reported
Wind Direction/Speed:	0
Assistance Requested:	No
Memo. Of Understanding:	No
Drill/trng Exercise:	No
Operator:	KIM
Contact Name:	Not reported
Caller Name:	REDACTED
Caller Title:	Not reported
Caller Address:	Not reported
Caller City,St,Zip:	Not reported
Caller Phone:	Not reported
Responsible Party:	Unknown
Responsible Party Name:	Not reported
Responsible Party Contact:	Not reported
Responsible Party Title:	Not reported
Responsible Party Telphone:	Not reported
Responsible Party Street:	Not reported
Responsible Party Municipality:	Not reported
Responsible Party State:	Not reported
Responsible Party Zip:	Not reported
Responsible City,St,Zip:	Not reported
Responsible Party County:	Not reported
Local Municipality:	No
Local Municipality Name:	Not reported
Local Municipality Title:	Not reported
Local Municipality Phone:	Not reported
Local Municipality Date:	Not reported
Local Municipality Time:	Not reported
Incident Name:	Not reported
Incident Referred To:	Not reported
Incident Region:	Not reported
Incident Phone:	Not reported
Incident Date:	Not reported
Comments: Not reported	
Date A310 Letter Printed:	Not reported
Date Local Authority Was Notified:	Not reported
Date Update:	Not reported
Date Report Faxed to Local Authority:	Not reported
Local Authority Notification Date:	Not reported

ON ROADWAY (Continued) **S105322801**

Reporter Name:	Not reported
Reporter Type:	Not reported
Rep Received Date:	Not reported
Reporter Title:	Not reported
Reporter Orgzn:	Not reported
Reporter Address:	Not reported
Reporter City,St,Zip:	Not reported
Reporter County:	Not reported
Incident Type:	Not reported
Incident Status:	Not reported
Incident Source Category:	Not reported
Incident Source Name:	Not reported
Incident Source Address:	Not reported
Incident Source Address 2:	Not reported
Incident Source City,St,Zip:	Not reported
Incident Source County:	Not reported
DEP Requested:	Not reported
Confidential:	Not reported

R135 **HOLLAND PETROLEUM CORP** **EDR Hist Auto** **1020802935**
Target **235 12TH ST** **N/A**
Property **JERSEY CITY, NJ 07310**

Site 2 of 13 in cluster R

Actual: EDR Hist Auto
16 ft.

Focus Map:
2

Year:	Name:	Type:
1993	HOLLAND PETROLEUM CORP	Gasoline Service Stations
1994	HOLLAND PETROLEUM CORP	Gasoline Service Stations
1995	HOLLAND PETROLEUM CORP	Gasoline Service Stations
1996	HOLLAND PETROLEUM CORP	Gasoline Service Stations
1997	HOLLAND PETROLEUM CORP	Gasoline Service Stations
1998	HOLLAND PETROLEUM CORP	Gasoline Service Stations
1998	HOLLAND PETROLEUM CORP	Gasoline Service Stations
1999	HOLLAND PETROLEUM CORP	Gasoline Service Stations
1999	HOLLAND PETROLEUM CORP	Gasoline Service Stations
2000	HOLLAND PETROLEUM CORP	Gasoline Service Stations
2000	HOLLAND PETROLEUM CORP	Gasoline Service Stations
2001	HOLLAND PETROLEUM CORP	Gasoline Service Stations
2001	HOLLAND PETROLEUM CORP	Gasoline Service Stations
2002	HOLLAND PETROLEUM CORP	Gasoline Service Stations
2002	HOLLAND LLC	Gasoline Service Stations
2003	HOLLAND LLC	Gasoline Service Stations
2004	HOLLAND LLC	Gasoline Service Stations
2005	HOLLAND LLC	Gasoline Service Stations
2006	HOLLAND LLC	Gasoline Service Stations
2007	HOLLAND LLC	Gasoline Service Stations
2008	HOLLAND LLC	Gasoline Service Stations
2009	HOLLAND LLC	Gasoline Service Stations
2010	HOLLAND LLC	Gasoline Service Stations
2011	HOLLAND LLC	Gasoline Service Stations
2012	HOLLAND LLC	Gasoline Service Stations
2013	HOLLAND LLC	Gasoline Service Stations
2014	HOLLAND LLC	Gasoline Service Stations

R136 **HOLLAND PETROLEUM** **NJ SPILLS** **S104965393**
Target **235 12 TH ST** **N/A**
Property **JERSEY CITY, NJ**

Site 3 of 13 in cluster R

Actual: **16 ft.**

Focus Map: **2**

NJ SPILL:

Name:	HOLLAND PETROLEUM
Address:	235 12 TH ST
City,State,Zip:	JERSEY CITY, NJ
Trenton Dispatch Log Number:	76090
Case Number:	01-03-29-1329-42
Notify Type:	Other
Date Received:	03/29/2001
Location:	Facility
Other Location:	Not reported
Incident Date:	07/31/1997
Incident Time:	Not reported
A310 Letter:	True
Ref. Code:	101
COMU:	0906
CAS Number:	Not reported
Hazardous:	No
Incident Location:	Not reported
Facility Type:	Commercial
Facility Phone:	Not reported
Substance(s):	Not reported
Substance Type:	Not reported
Substance Identity:	Not reported
TCPA Chemical:	Not reported
Hazrds Material:	Not reported
Amnt Released:	Not reported
Release VE:	Not reported
Contained:	Not reported
Release Type:	Not reported
Incident Desc:	Not reported
Status at Spill:	CONTAMINATION OF WELLS BY TANKS
NJ Spill Date:	Not reported
NJ Spill Time:	Not reported
NJ Spill Name:	Not reported
NJ Spill Title:	Not reported
NJ Spill Phone:	Not reported
Other Date:	Not reported
Other Time:	Not reported
Other Name:	Not reported
Other Title:	Not reported
Other Phone:	Not reported
Injuries:	No
Public Exposure:	No
Road Closed:	No
Facility Evacuation:	No
Receiving Water:	Not reported
Public Evacuation:	No
Police at Scene:	No
Firemen at Scene:	No
Contamination of:	Land
Nature of Incident:	Not reported
Wind Direction/Speed:	0
Assistance Requested:	No

HOLLAND PETROLEUM (Continued) **S104965393**

Memo. Of Understanding:	No
Drill/trng Exercise:	No
Operator:	JIMH
Contact Name:	Not reported
Caller Name:	REDACTED
Caller Title:	Not reported
Caller Address:	Not reported
Caller City,St,Zip:	Not reported
Caller Phone:	Not reported
Responsible Party:	Known
Responsible Party Name:	HOLLAND LLC
Responsible Party Contact:	RICHARD WALTER
Responsible Party Title:	Not reported
Responsible Party Telphone:	201-653-5860
Responsible Party Street:	235 12 TH ST
Responsible Party Municipality:	JERSEY CITY
Responsible Party State:	NJ
Responsible Party Zip:	Not reported
Responsible City,St,Zip:	JERSEY CITY, NJ
Responsible Party County:	HUDSON
Local Municipality:	No
Local Municipality Name:	Not reported
Local Municipality Title:	Not reported
Local Municipality Phone:	Not reported
Local Municipality Date:	Not reported
Local Municipality Time:	Not reported
Incident Name:	Not reported
Incident Referred To:	Not reported
Incident Region:	Not reported
Incident Phone:	Not reported
Incident Date:	Not reported
Comments: CHART H	
Date A310 Letter Printed:	Not reported
Date Local Authority Was Notified:	Not reported
Date Update:	Not reported
Date Report Faxed to Local Authority:	Not reported
Local Authority Notification Date:	Not reported
Reporter Name:	Not reported
Reporter Type:	Not reported
Rep Received Date:	Not reported
Reporter Title:	Not reported
Reporter Orgzn:	Not reported
Reporter Address:	Not reported
Reporter City,St,Zip:	Not reported
Reporter County:	Not reported
Incident Type:	Not reported
Incident Status:	Not reported
Incident Source Category:	Not reported
Incident Source Name:	Not reported
Incident Source Address:	Not reported
Incident Source Address 2:	Not reported
Incident Source City,St,Zip:	Not reported
Incident Source County:	Not reported
DEP Requested:	Not reported
Confidential:	Not reported

R137 **AMOCO SERVICE STATION # 2064** **NJ HIST LUST** **S104387434**
Target **235 12TH ST** **N/A**
Property **JERSEY CITY, NJ**

Site 4 of 13 in cluster R

Actual: **16 ft.**
Focus Map: 2

LUST HIST:

Case ID:	86-09-23-0200
Lead Program Assigned:	Bureau of Underground Storage Tanks
Facility Status:	**Assigned to a Program**
UST ID:	0039747
TMS Number:	Not reported
Remedial Level:	Site has confirmed soil and ground water contamination.
Case Manager:	Rene? Wright
Facility Phone:	(609) 984-5287
No Further Action:	Not reported
RAW Approved:	Y
CEA:	Y
Date CEA Lifted:	Not reported
Dead Notice:	Not reported

R138 **HOLLAND LLC** **NJ AIRS** **S113884665**
Target **235 12TH ST** **N/A**
Property **JERSEY CITY, NJ 07310**

Site 5 of 13 in cluster R

Actual: **16 ft.**
Focus Map: 2

AIRS:

Name:	HOLLAND LLC
Address:	235 12TH ST
City,State,Zip:	JERSEY CITY, NJ 07310
Emission Year:	Not reported
Facility Number:	11463
NAICS Code:	Not reported
Pollutant Name:	Not reported
Tons/Year lbs/Year For Taps 1000 Tons/Year For CO2:	Not reported
Tons/Season (5/1-9/30):	Not reported
Lbs/Day Peak Ozone Season (6/1-8/31):	Not reported
Lbs/Day Co-season (12/1-2/31):	Not reported
Permit of Emission:	PERMIT
X Coordinate:	618726
Y Coordinate:	691167
Coordinate Units:	NJ State Plane (NAD83) - USFEET
Coordinate Type:	GPS
Active Number:	PCP960001
Active Type Description:	Construction of New Source
Document Status:	Terminated
Expiration Date:	05/04/2008
Active Flag:	N
NAICS Description:	Not reported
TPY of Fugitive Emissions:	Not reported
TPY of Non-Fugitive Emissions:	Not reported
Ozone Season Non-Fugitives:	Not reported
Ozone Season Fugitive:	Not reported
May Sep Fugitive QTY:	Not reported
May Sep Total QTY:	Not reported
Effective Start Date:	12/13/1995

R139 **HOLLAND PETROLEUM** **NJ HIST LUST** **S105048539**
Target **235 12TH ST** **N/A**
Property **JERSEY CITY, NJ**

Site 6 of 13 in cluster R

Actual: **16 ft.**
Focus Map: 2

LUST HIST:

Case ID:	01-03-29-1329-42
Lead Program Assigned:	Bureau of Underground Storage Tanks
Facility Status:	**Assigned to a Program**
UST ID:	0039747
TMS Number:	Not reported
Remedial Level:	Site has confirmed soil and ground water contamination.
Case Manager:	Helen Capone
Facility Phone:	(609) 777-0979
No Further Action:	Not reported
RAW Approved:	Not reported
CEA:	Not reported
Date CEA Lifted:	Not reported
Dead Notice:	Not reported

R140 **HOLLAND LLC** **NJ RGA LUST** **S115283347**
Target **235 12TH ST** **N/A**
Property **JERSEY CITY, NJ**

Site 7 of 13 in cluster R

Actual: **16 ft.**
Focus Map: 2

RGA LUST:

2012	HOLLAND LLC	235 12TH ST
2010	HOLLAND LLC	235 12TH ST
2009	HOLLAND LLC	235 12TH ST
2008	HOLLAND LLC	235 12TH ST
2007	HOLLAND LLC	235 12TH ST
2006	HOLLAND LLC	235 12TH ST

R141 **HOLLAND LLC** **RCRA NonGen / NLR** **1004751600**
Target **235 12TH ST** **NJ MANIFEST** **NJD000530568**
Property **JERSEY CITY, NJ 07310**

Site 8 of 13 in cluster R

Actual: **16 ft.**
Focus Map: 2

RCRA NonGen / NLR:

Date Form Received by Agency:		2017-08-31 00:00:00.0
Handler Name:	HOLLAND LLC	
Handler Address:		235 12TH ST
Handler City,State,Zip:		JERSEY CITY, NJ 07310
EPA ID:		NJD000530568
Contact Name:		RICHARD WALTER
Contact Address:		235 12TH ST
Contact City,State,Zip:		JERSEY CITY, NJ 07310
Contact Telephone:		201-653-5860
Contact Fax:		Not reported
Contact Email:		OPTIONRICH@AOL.COM

HOLLAND LLC (Continued) **1004751600**

Contact Title:	Not reported
EPA Region:	02
Land Type:	Private
Federal Waste Generator Description:	Not a generator, verified
Non-Notifier:	Not reported
Biennial Report Cycle:	Not reported
Accessibility:	Not reported
Active Site Indicator:	Not reported
State District Owner:	NJ
State District:	NORTHERN
Mailing Address:	235 12TH ST
Mailing City,State,Zip:	JERSEY CITY, NJ 07310
Owner Name:	THE AUEN TUCKER REVOCABLE IN TRUST
Owner Type:	Other
Operator Name:	THE AUEN TUCKER REVOCABLE IN TRUST
Operator Type:	Private
Short-Term Generator Activity:	No
Importer Activity:	No
Mixed Waste Generator:	No
Transporter Activity:	No
Transfer Facility Activity:	No
Recycler Activity with Storage:	No
Small Quantity On-Site Burner Exemption:	No
Smelting Melting and Refining Furnace Exemption:	No
Underground Injection Control:	No
Off-Site Waste Receipt:	No
Universal Waste Indicator:	No
Universal Waste Destination Facility:	No
Federal Universal Waste:	No
Active Site Fed-Reg Treatment Storage and Disposal Facility:	Not reported
Active Site Converter Treatment storage and Disposal Facility:	Not reported
Active Site State-Reg Treatment Storage and Disposal Facility:	Not reported
Active Site State-Reg Handler:	---
Federal Facility Indicator:	Not reported
Hazardous Secondary Material Indicator:	NN
Sub-Part K Indicator:	Not reported
Commercial TSD Indicator:	No
Treatment Storage and Disposal Type:	Not reported
2018 GPRA Permit Baseline:	Not on the Baseline
2018 GPRA Renewals Baseline:	Not on the Baseline
Permit Renewals Workload Universe:	Not reported
Permit Workload Universe:	Not reported
Permit Progress Universe:	Not reported
Post-Closure Workload Universe:	Not reported
Closure Workload Universe:	Not reported
202 GPRA Corrective Action Baseline:	No
Corrective Action Workload Universe:	No
Subject to Corrective Action Universe:	No
Non-TSDFs Where RCRA CA has Been Imposed Universe:	No
TSDFs Potentially Subject to CA Under 3004 (u)/(v) Universe:	No
TSDFs Only Subject to CA under Discretionary Auth Universe:	No
Corrective Action Priority Ranking:	No NCAPS ranking
Environmental Control Indicator:	No
Institutional Control Indicator:	No
Human Exposure Controls Indicator:	N/A
Groundwater Controls Indicator:	N/A
Operating TSDF Universe:	Not reported

HOLLAND LLC (Continued) **1004751600**

Full Enforcement Universe:	Not reported
Significant Non-Complier Universe:	No
Unaddressed Significant Non-Complier Universe:	No
Addressed Significant Non-Complier Universe:	No
Significant Non-Complier With a Compliance Schedule Universe:	No
Financial Assurance Required:	Not reported
Handler Date of Last Change:	2017-09-04 18:01:42.0
Recognized Trader-Importer:	No
Recognized Trader-Exporter:	No
Importer of Spent Lead Acid Batteries:	No
Exporter of Spent Lead Acid Batteries:	No
Recycler Activity Without Storage:	Not reported
Manifest Broker:	Not reported
Sub-Part P Indicator:	Not reported

Hazardous Waste Summary:

Waste Code:	D000
Waste Description:	Not Defined
Waste Code:	D001
Waste Description:	IGNITABLE WASTE
Waste Code:	D002
Waste Description:	CORROSIVE WASTE
Waste Code:	D008
Waste Description:	LEAD
Waste Code:	D018
Waste Description:	BENZENE
Waste Code:	X003
Waste Description:	Not Defined

Handler - Owner Operator:

Owner/Operator Indicator:	Owner
Owner/Operator Name:	THE AUEN TUCKER REVOCABLE IN TRUST
Legal Status:	Other
Date Became Current:	1966-01-01 00:00:00.
Date Ended Current:	Not reported
Owner/Operator Address:	235 12TH ST
Owner/Operator City,State,Zip:	JERSEY CITY, NJ 07310
Owner/Operator Telephone:	201-653-5860
Owner/Operator Telephone Ext:	Not reported
Owner/Operator Fax:	Not reported
Owner/Operator Email:	Not reported
Owner/Operator Indicator:	Operator
Owner/Operator Name:	THE AUEN TUCKER REVOCABLE IN TRUST
Legal Status:	Private
Date Became Current:	1966-01-01 00:00:00.
Date Ended Current:	Not reported
Owner/Operator Address:	235 12TH ST
Owner/Operator City,State,Zip:	JERSEY CITY, NJ 07310
Owner/Operator Telephone:	732-340-0001

HOLLAND LLC (Continued) **1004751600**

Owner/Operator Telephone Ext: Not reported
Owner/Operator Fax: Not reported
Owner/Operator Email: Not reported

Historic Generators:
Receive Date: 2006-01-01 00:00:00.0
Handler Name: HOLLAND PETROLEUM CORP
Federal Waste Generator Description: Conditionally Exempt Small Quantity Generator
State District Owner: NJ
Large Quantity Handler of Universal Waste: No
Recognized Trader Importer: No
Recognized Trader Exporter: No
Spent Lead Acid Battery Importer: No
Spent Lead Acid Battery Exporter: No
Current Record: No
Non Storage Recycler Activity: Not reported
Electronic Manifest Broker: Not reported

Receive Date: 2007-01-01 00:00:00.0
Handler Name: HOLLAND PETROLEUM CORP
Federal Waste Generator Description: Conditionally Exempt Small Quantity Generator
State District Owner: NJ
Large Quantity Handler of Universal Waste: No
Recognized Trader Importer: No
Recognized Trader Exporter: No
Spent Lead Acid Battery Importer: No
Spent Lead Acid Battery Exporter: No
Current Record: No
Non Storage Recycler Activity: Not reported
Electronic Manifest Broker: Not reported

Receive Date: 1992-01-15 00:00:00.0
Handler Name: HOLLAND PETROLEUM CORP
Federal Waste Generator Description: Conditionally Exempt Small Quantity Generator
State District Owner: NJ
Large Quantity Handler of Universal Waste: No
Recognized Trader Importer: No
Recognized Trader Exporter: No
Spent Lead Acid Battery Importer: No
Spent Lead Acid Battery Exporter: No
Current Record: No
Non Storage Recycler Activity: Not reported
Electronic Manifest Broker: Not reported

Receive Date: 2017-08-31 00:00:00.0
Handler Name: HOLLAND LLC
Federal Waste Generator Description: Not a generator, verified
State District Owner: NJ
Large Quantity Handler of Universal Waste: No
Recognized Trader Importer: No
Recognized Trader Exporter: No
Spent Lead Acid Battery Importer: No
Spent Lead Acid Battery Exporter: No
Current Record: Yes
Non Storage Recycler Activity: Not reported
Electronic Manifest Broker: Not reported

HOLLAND LLC (Continued) **1004751600**

List of NAICS Codes and Descriptions:
NAICS Code: 44711
NAICS Description: GASOLINE STATIONS WITH CONVENIENCE STORES

Facility Has Received Notices of Violation:
Found Violation: No
Agency Which Determined Violation: Not reported
Violation Short Description: Not reported
Date Violation was Determined: Not reported
Actual Return to Compliance Date: Not reported
Return to Compliance Qualifier: Not reported
Violation Responsible Agency: Not reported
Scheduled Compliance Date: Not reported
Enforcement Identifier: Not reported
Date of Enforcement Action: Not reported
Enforcement Responsible Agency: Not reported
Enforcement Docket Number: Not reported
Enforcement Attorney: Not reported
Corrective Action Component: Not reported
Appeal Initiated Date: Not reported
Appeal Resolution Date: Not reported
Disposition Status Date: Not reported
Disposition Status: Not reported
Disposition Status Description: Not reported
Consent/Final Order Sequence Number: Not reported
Consent/Final Order Respondent Name: Not reported
Consent/Final Order Lead Agency: Not reported
Enforcement Type: Not reported
Enforcement Responsible Person: Not reported
Enforcement Responsible Sub-Organization: Not reported
SEP Sequence Number: Not reported
SEP Expenditure Amount: Not reported
SEP Scheduled Completion Date: Not reported
SEP Actual Date: Not reported
SEP Defaulted Date: Not reported
SEP Type: Not reported
SEP Type Description: Not reported
Proposed Amount: Not reported
Final Monetary Amount: Not reported
Paid Amount: Not reported
Final Count: Not reported
Final Amount: Not reported

Evaluation Action Summary:
Evaluation Date: 2017-07-26 00:00:00.0
Evaluation Responsible Agency: State
Found Violation: No
Evaluation Type Description: COMPLIANCE EVALUATION INSPECTION ON-SITE
Evaluation Responsible Person Identifier: COMLE
Evaluation Responsible Sub-Organization: Not reported
Actual Return to Compliance Date: Not reported
Scheduled Compliance Date: Not reported
Date of Request: Not reported
Date Response Received: Not reported
Request Agency: Not reported
Former Citation: Not reported

HOLLAND LLC (Continued) **1004751600**

NJ MANIFEST:

EPA Id:	NJD000530568
Mail Address:	235 12TH STREET
Mail City/State/Zip:	JERSEY CITY 07306
Facility Phone:	2015415125
Emergency Phone:	Not reported
Contact:	DICK HARRISON
Comments:	Not reported
SIC Code:	Not reported
County:	09
Municipal:	06
Previous EPA Id:	Not reported
Gen Flag:	X
Trans Flag:	Not reported
TSDF Flag:	Not reported
Name Change:	Not reported
Date Change:	Not reported

Manifest:

Manifest Number:	NJA4017278
EPA ID:	NJD000530568
Date Shipped:	01/22/2004
TSDF EPA ID:	KYD053348108
Transporter EPA ID:	TXR000050930
Transporter 2 EPA ID:	NJD071629976
Transporter 3 EPA ID:	Not reported
Transporter 4 EPA ID:	Not reported
Transporter 5 EPA ID:	Not reported
Transporter 6 EPA ID:	Not reported
Transporter 7 EPA ID:	Not reported
Transporter 8 EPA ID:	Not reported
Transporter 9 EPA ID:	Not reported
Transporter 10 EPA ID:	Not reported
Date Trans1 Transported Waste:	01/22/2004
Date Trans2 Transported Waste:	01/27/2004
Date Trans3 Transported Waste:	Not reported
Date Trans4 Transported Waste:	Not reported
Date Trans5 Transported Waste:	Not reported
Date Trans6 Transported Waste:	Not reported
Date Trans7 Transported Waste:	Not reported
Date Trans8 Transported Waste:	Not reported
Date Trans9 Transported Waste:	Not reported
Date Trans10 Transported Waste:	Not reported
Date TSDF Received Waste:	02/01/2004
TSDF EPA Facility Name:	Not reported
QTY Units:	Not reported
Transporter SEQ ID:	Not reported
Transporter-1 Date:	Not reported
Waste SEQ ID:	Not reported
Waste Type Code 2:	Not reported
Waste Type Code 3:	Not reported
Waste Type Code 4:	Not reported
Waste Type Code 5:	Not reported
Waste Type Code 6:	Not reported
Date Accepted:	Not reported
Manifest Discrepancy Type:	Not reported
Data Entry Number:	03150421

HOLLAND LLC (Continued) **1004751600**

Was Load Rejected:	JERSEY CITY 07306
Reason Load Was Rejected:	Not reported
Manifest Number:	NJA4063398
EPA ID:	NJD000530568
Date Shipped:	11/23/2004
TSDF EPA ID:	KYD053348108
Transporter EPA ID:	TXR000050930
Transporter 2 EPA ID:	NJD071629976
Transporter 3 EPA ID:	Not reported
Transporter 4 EPA ID:	Not reported
Transporter 5 EPA ID:	Not reported
Transporter 6 EPA ID:	Not reported
Transporter 7 EPA ID:	Not reported
Transporter 8 EPA ID:	Not reported
Transporter 9 EPA ID:	Not reported
Transporter 10 EPA ID:	Not reported
Date Trans1 Transported Waste:	11/23/2004
Date Trans2 Transported Waste:	11/24/2004
Date Trans3 Transported Waste:	Not reported
Date Trans4 Transported Waste:	Not reported
Date Trans5 Transported Waste:	Not reported
Date Trans6 Transported Waste:	Not reported
Date Trans7 Transported Waste:	Not reported
Date Trans8 Transported Waste:	Not reported
Date Trans9 Transported Waste:	Not reported
Date Trans10 Transported Waste:	Not reported
Date TSDF Received Waste:	11/24/2004
TSDF EPA Facility Name:	Not reported
QTY Units:	Not reported
Transporter SEQ ID:	Not reported
Transporter-1 Date:	Not reported
Waste SEQ ID:	Not reported
Waste Type Code 2:	Not reported
Waste Type Code 3:	Not reported
Waste Type Code 4:	Not reported
Waste Type Code 5:	Not reported
Waste Type Code 6:	Not reported
Date Accepted:	Not reported
Manifest Discrepancy Type:	Not reported
Data Entry Number:	01060525
Was Load Rejected:	JERSEY CITY 07306
Reason Load Was Rejected:	Not reported

R142 **HOLLAND LLC- AMOCO** **US AIRS** **1006982825**
Target **235 12TH STREET** **N/A**
Property **JERSEY CITY, NJ 07302**

Site 9 of 13 in cluster R

Actual: **16 ft.**
Focus Map: **2**

US AIRS MINOR:

Envid:	1006982825
Region Code:	02
Programmatic ID:	AIR NJ0000003401706058
Facility Registry ID:	110014529929
D and B Number:	Not reported

HOLLAND LLC- AMOCO (Continued) **1006982825**

Primary SIC Code: 5541
NAICS Code: 999999
Default Air Classification Code: MIN
Facility Type of Ownership Code: POF
Air CMS Category Code: Not reported
HPV Status: Not reported

US AIRS MINOR:
Region Code: 02
Programmatic ID: AIR NJ0000003401706058
Facility Registry ID: 110014529929
Air Operating Status Code: OPR
Default Air Classification Code: MIN
Air Program: State Implementation Plan for National Primary and Secondary Ambient Air Quality Standards
Activity Date: 1999-08-30 00:00:00
Activity Status Date: Not reported
Activity Group: Compliance Monitoring
Activity Type: Inspection/Evaluation
Activity Status: Not reported

R143 **HOLLAND LLC- AMOCO** **FINDS** **1016623897**
Target **235 12TH ST** **ECHO** **N/A**
Property **JERSEY CITY, NJ 07310**

Site 10 of 13 in cluster R

Actual: **16 ft.**

FINDS:
Registry ID: 110014529929

Focus Map: **2**

Click Here:

Environmental Interest/Information System:
AFS (Aerometric Information Retrieval System (AIRS) Facility Subsystem) replaces the former Compliance Data System (CDS), the National Emission Data System (NEDS), and the Storage and Retrieval of Aerometric Data (SAROAD). AIRS is the national repository for information concerning airborne pollution in the United States. AFS is used to track emissions and compliance data from industrial plants. AFS data are utilized by states to prepare State Implementation Plans to comply with regulatory programs and by EPA as an input for the estimation of total national emissions. AFS is undergoing a major redesign to support facility operating permits required under Title V of the Clean Air Act.
NJ-NJEMS (New Jersey - New Jersey Environmental Management System). The Department of Environmental Protection (NJDEP) manages large databases of environmental information in this integrated system.
RCRAInfo is a national information system that supports the Resource Conservation and Recovery Act (RCRA) program through the tracking of events and activities related to facilities that generate, transport, and treat, store, or dispose of hazardous waste. RCRAInfo allows RCRA program staff to track the notification, permit, compliance, and corrective action activities required under RCRA.
AIR MINOR

Click this hyperlink while viewing on your computer to access additional FINDS: detail in the EDR Site Report.

ECHO:

HOLLAND LLC- AMOCO (Continued) **1016623897**

Envid: 1016623897
Registry ID: 110014529929
DFR URL: http://echo.epa.gov/detailed-facility-report?fid=110014529929
Name: HOLLAND LLC- AMOCO
Address: 235 12TH ST
City,State,Zip: JERSEY CITY, NJ 07310

R144 **HOLLAND LLC** **NJ RGA HWS** **S115261292**
Target Property **235 12TH ST** **N/A**
JERSEY CITY, NJ

Site 11 of 13 in cluster R

Actual: 16 ft.
Focus Map: 2

RGA HWS:

2012	HOLLAND LLC	235 12TH ST
2011	HOLLAND LLC	235 12TH ST
2010	HOLLAND LLC	235 12TH ST
2009	HOLLAND LLC	235 12TH ST
2008	HOLLAND LLC	235 12TH ST

R145 **AMOCO SERVICE STATION JERSEY CITY** **NJ HWS RE-EVAL** **S108027794**
Target Property **235 12TH ST** **N/A**
JERSEY CITY, NJ

Site 12 of 13 in cluster R

Actual: 16 ft.
Focus Map: 2

HWS RE-EVAL:
Facility Status: Assigned to Lead Bureau.
PI Number: **003974**
Category: Non-Homeowner

R146 **HOLLAND LLC** **NJ SHWS** **1000177673**
Target Property **235 12TH ST** **NJ HIST HWS** **N/A**
JERSEY CITY, NJ 07310 **NJ LUST**
NJ UST

Site 13 of 13 in cluster R **NJ INST CONTROL**
NJ NJEMS
NJ SPILLS
NJ Release
NJ AIRS

Actual: 16 ft.
Focus Map: 2

SHWS:
Name: HOLLAND LLC
Address: 235 12TH ST
City,State,Zip: JERSEY CITY, NJ
Site ID: 7331
Status: Active
Home Owner: Not reported
PI Number: 003974

Detail As Of April 2012:

HOLLAND LLC (Continued) **1000177673**

X Coord Site: Not reported
X Coord PI: Not reported
Y Coord Site: Not reported
Y Coord PI: Not reported

Name: HOLLAND LLC
Address: 235 12TH ST
City,State,Zip: JERSEY CITY, NJ
Site ID: 7331
Status: Active
Home Owner: No
PI Number: 003974

Detail As Of April 2012:
X Coord Site: Not reported
X Coord PI: Not reported
Y Coord Site: Not reported
Y Coord PI: Not reported

HIST SHWS:
Case Status: **Active**
Status Date: 7/27/1995
Case ID: 003974
Contact: BSCM
Sub Section Label: A: Sites with On-Site Sources of Contamination
Site Municipality: 0906
Remedial Level Code: C2
Classification exception area dt: Ongoing
Classification exception area dt: 11/22/1999
Deed Notice Status: None
Deed Notice Date: Not reported
Engineering Control Status: None
Engineering Control Date: Not reported
National Priorities List Status: Not reported
National Priorities List Date: Not reported
X Coordinate: 618726
Y Coordinate: 691167
Coordinate System: NJ State Plane (NAD83) - USFEET

LUST:
Name: HOLLAND LLC
Address: 235 12TH ST
City,State,Zip: JERSEY CITY, NJ
Case ID: 003974
Activity Number: LSR110001

Name: HOLLAND LLC
Address: 235 12TH ST
City,State,Zip: JERSEY CITY, NJ
Case ID: 003974
Activity Number: LSR190001

UST:
Facility ID: 003974

HOLLAND LLC (Continued) **1000177673**

Contact:

Owner Name:	RICHARD WALTER
Organization:	RICHARD WALTER
Contact Type(UST Reg):	Class A Operator
Contact Address (UST Reg):	235 12TH ST
Contact Address 2 (UST Reg):	Not reported
Conact City,St,Zip (UST Reg):	Jersey City, NJ 07310

Owner Name:	MOHAMMED KHAN
Organization:	MOHAMMED KHAN
Contact Type(UST Reg):	Class B Operator
Contact Address (UST Reg):	235 12TH ST
Contact Address 2 (UST Reg):	Not reported
Conact City,St,Zip (UST Reg):	Jersey City, NJ 07310

Owner Name:	Aaron Tucker
Organization:	HOLLAND LLC
Contact Type(UST Reg):	Facility Operator
Contact Address (UST Reg):	57 BRANT AVE STE 200
Contact Address 2 (UST Reg):	Not reported
Conact City,St,Zip (UST Reg):	Clark, NJ 07066

Owner Name:	RICHARD WALTER
Organization:	HOLLAND L.L.C.
Contact Type(UST Reg):	Facility Operator
Contact Address (UST Reg):	235 12TH ST
Contact Address 2 (UST Reg):	Not reported
Conact City,St,Zip (UST Reg):	Jersey City, NJ 07310

Owner Name:	HENRY LUTZ
Organization:	HL PETROLEUM CO INC
Contact Type(UST Reg):	Installer
Contact Address (UST Reg):	PO BOX 1247
Contact Address 2 (UST Reg):	Not reported
Conact City,St,Zip (UST Reg):	Linden, NJ 07036

Owner Name:	HAL SELTZER
Organization:	THE ALLEN TUCKER REVOCABLE IN TRUST
Contact Type(UST Reg):	Property Owner
Contact Address (UST Reg):	57 BRANT AVE STE 200
Contact Address 2 (UST Reg):	Not reported
Conact City,St,Zip (UST Reg):	Clark, NJ 07066

Owner Name:	Aaron Tucker
Organization:	HOLLAND LLC
Contact Type(UST Reg):	Tank Owner
Contact Address (UST Reg):	57 BRANT AVE STE 200
Contact Address 2 (UST Reg):	Not reported
Conact City,St,Zip (UST Reg):	Clark, NJ 07066

Owner Name:	RICHARD WALTER
Organization:	HOLLAND L.L.C.
Contact Type(UST Reg):	Tank Owner
Contact Address (UST Reg):	235 12TH ST
Contact Address 2 (UST Reg):	Not reported
Conact City,St,Zip (UST Reg):	Jersey City, NJ 07310

HOLLAND LLC (Continued) **1000177673**

Tanks:

Tank Id:	TANK-153569
Tank Number:	1
Tank Status:	**Removed**
Tank Status Date:	10/24/2018
Install Date:	01/01/1987
Tank Contents:	Unleaded Gasoline
Tank Size:	12000
Tank Compliance:	Yes
Overfill:	Yes
Compliance Monitoring?:	Yes
Overfill Protection:	Yes
Spill Containment:	Yes
Tank Wellhead Protection:	Not reported
Tank/Pipe Construction Type:	Pipe Fiberglass-reinforced plastic
Tank/Pipe Construction Type:	Tank Fiberglass-reinforced plastic
Tank/Pipe Monitor:	Pipe Automatic line leak detector
Tank/Pipe Monitor:	Pipe Statistical Inventory Reconciliation
Tank/Pipe Monitor:	Tank Statistical Inventory Reconciliation

Tank Id:	TANK-153570
Tank Number:	2
Tank Status:	**Removed**
Tank Status Date:	10/24/2018
Install Date:	01/01/1987
Tank Contents:	Unleaded Gasoline
Tank Size:	12000
Tank Compliance:	Yes
Overfill:	Yes
Compliance Monitoring?:	Yes
Overfill Protection:	Yes
Spill Containment:	Yes
Tank Wellhead Protection:	Not reported
Tank/Pipe Construction Type:	Tank Fiberglass-reinforced plastic
Tank/Pipe Construction Type:	Pipe Fiberglass-reinforced plastic
Tank/Pipe Monitor:	Pipe Automatic line leak detector
Tank/Pipe Monitor:	Pipe Statistical Inventory Reconciliation
Tank/Pipe Monitor:	Tank Statistical Inventory Reconciliation

Tank Id:	TANK-153571
Tank Number:	3
Tank Status:	**Removed**
Tank Status Date:	10/24/2018
Install Date:	01/01/1987
Tank Contents:	Unleaded Gasoline
Tank Size:	12000
Tank Compliance:	Yes
Overfill:	Yes
Compliance Monitoring?:	Yes
Overfill Protection:	Yes
Spill Containment:	Yes
Tank Wellhead Protection:	Not reported
Tank/Pipe Construction Type:	Tank Fiberglass-reinforced plastic
Tank/Pipe Construction Type:	Pipe Fiberglass-reinforced plastic
Tank/Pipe Monitor:	Pipe Automatic line leak detector

HOLLAND LLC (Continued) **1000177673**

Tank/Pipe Monitor:	Pipe Statistical Inventory Reconciliation
Tank/Pipe Monitor:	Tank Statistical Inventory Reconciliation

Tank Id:	TANK-153572
Tank Number:	4
Tank Status:	**Removed**
Tank Status Date:	10/24/2018
Install Date:	01/01/1987
Tank Contents:	Medium Diesel Fuel (No. 2-D)
Tank Size:	12000
Tank Compliance:	Yes
Overfill:	Yes
Compliance Monitoring?:	Yes
Overfill Protection:	Yes
Spill Containment:	Yes
Tank Wellhead Protection:	Not reported
Tank/Pipe Construction Type:	Tank Fiberglass-reinforced plastic
Tank/Pipe Construction Type:	Pipe Fiberglass-reinforced plastic
Tank/Pipe Monitor:	Pipe Automatic line leak detector
Tank/Pipe Monitor:	Pipe Statistical Inventory Reconciliation
Tank/Pipe Monitor:	Tank Statistical Inventory Reconciliation

Tank Id:	TANK-153575
Tank Number:	T1
Tank Status:	**In-use**
Tank Status Date:	11/06/2018
Install Date:	11/06/2018
Tank Contents:	Unleaded Gasoline
Tank Size:	15000
Tank Compliance:	Yes
Overfill:	Yes
Compliance Monitoring?:	Yes
Overfill Protection:	Yes
Spill Containment:	Yes
Tank Wellhead Protection:	Not reported
Tank/Pipe Construction Type:	Pipe Fiberglass-reinforced plastic
Tank/Pipe Construction Type:	Tank Fiberglass-reinforced plastic
Tank/Pipe Monitor:	Pipe Automatic line leak detector
Tank/Pipe Monitor:	Pipe Interstitial
Tank/Pipe Monitor:	Tank Interstitial

Tank Id:	TANK-153576
Tank Number:	T2A
Tank Status:	**In-use**
Tank Status Date:	11/06/2018
Install Date:	11/06/2018
Tank Contents:	Medium Diesel Fuel (No. 2-D)
Tank Size:	8000
Tank Compliance:	Yes
Overfill:	Yes
Compliance Monitoring?:	Yes
Overfill Protection:	Yes
Spill Containment:	Yes
Tank Wellhead Protection:	Not reported

HOLLAND LLC (Continued) **1000177673**

Tank/Pipe Construction Type:	Pipe Fiberglass-reinforced plastic
Tank/Pipe Construction Type:	Tank Fiberglass-reinforced plastic
Tank/Pipe Monitor:	Pipe Automatic line leak detector
Tank/Pipe Monitor:	Pipe Interstitial
Tank/Pipe Monitor:	Tank Interstitial

Tank Id:	TANK-153577
Tank Number:	T2B
Tank Status:	**In-use**
Tank Status Date:	11/06/2018
Install Date:	11/06/2018
Tank Contents:	Unleaded Gasoline
Tank Size:	7000
Tank Compliance:	Yes
Overfill:	Yes
Compliance Monitoring?:	Yes
Overfill Protection:	Yes
Spill Containment:	Yes
Tank Wellhead Protection:	Not reported
Tank/Pipe Construction Type:	Tank Fiberglass-reinforced plastic
Tank/Pipe Construction Type:	Pipe Fiberglass-reinforced plastic
Tank/Pipe Monitor:	Pipe Automatic line leak detector
Tank/Pipe Monitor:	Pipe Interstitial
Tank/Pipe Monitor:	Tank Interstitial

INST CONTROL:

Name:	HOLLAND LLC
Address:	235 12TH ST
Address 2:	Not reported
City,State,Zip:	JERSEY CITY, NJ 07310
PI Number:	003974
PI Name:	HOLLAND LLC
Date Established:	11/22/1999
Date Closed/Lifted:	Not reported
Intermediate Durations:	No
CEA Duration:	999
CEA Case Track #:	4830
CEA Name:	Amoco Station #2064
X Coord:	618726
Y Coord:	691167

CEA Descriptions (SI):

Lead
Xylenes (total)
Benzene
Synthetic Organic Chemicals - Non Carcinogen [Individual]
Synthetic Organic Chemicals - Non Carcinogen [Total]
Ethylbenzene

NJEMS:

Name:	AMOCO SERVICE STATION #2064
Address:	235 12TH ST
City,State,Zip:	JERSEY CITY, NJ 07310
Site Id:	7331
Municipality:	JERSEY CITY

HOLLAND LLC (Continued) **1000177673**

Municipality Name From Spatial Overlay:	JERSEY CITY
GNIS Civil Code For Municipality:	885264
Municipal Code (NJ-1040):	0906
X Coord:	618726
Y Coord:	691167
Coord System:	NJ STATE PLANE (NAD83) - USFEET
Coord Type:	GPS
Coord Orign:	DEP-GIS
State Standard Numeric Code From Spatial Overlay:	0906
Unique Feature Number For Municipality From Spatial Overlay:	3401736000
Eleven Digit Hydrologic Unit Code From Spatial Overlay):	02030101170
Fourteen Digit Hydrologic Unit Code From Spatial Overlay:	02030101170010
Watershed Management Area Number From Spatial Overlay:	05
Watershed Management Area Name From Spatial Overlay:	Hackensack, Hudson, and Pascack
Water Region Code From Spatial Overlay:	1
Water Region Name From Spatial Overlay:	Northeast
Sub Watershed Name From Overlay:	Hudson River
Watershed Name From Spatial Overlay:	Hudson River

NJ SPILL:

Name:	Not reported
Address:	235 12TH STREET
City,State,Zip:	JERSEY CITY, NJ 07302
Trenton Dispatch Log Number:	693279
Case Number:	18-10-15-0916-33
Notify Type:	Not reported
Date Received:	10/15/2018
Location:	Not reported
Other Location:	Not reported
Incident Date:	10/15/2018
Incident Time:	Not reported
A310 Letter:	Not reported
Ref. Code:	Not reported
COMU:	Not reported
CAS Number:	Not reported
Hazardous:	Not reported
Incident Location:	HOLLAND LLC
Facility Type:	Industrial
Facility Phone:	Not reported
Substance(s):	Not reported
Substance Type:	Not reported
Substance Identity:	Not reported
TCPA Chemical:	Not reported
Hazrds Material:	Not reported
Amnt Released:	Not reported
Release VE:	Not reported
Contained:	Not reported
Release Type:	Not reported
Incident Desc:	Not reported
Status at Spill:	Not reported
NJ Spill Date:	Not reported
NJ Spill Time:	Not reported
NJ Spill Name:	Not reported
NJ Spill Title:	Not reported
NJ Spill Phone:	Not reported
Other Date:	Not reported
Other Time:	Not reported

HOLLAND LLC (Continued) **1000177673**

Other Name:	Not reported
Other Title:	Not reported
Other Phone:	Not reported
Injuries:	No
Public Exposure:	No
Road Closed:	Not reported
Facility Evacuation:	No
Receiving Water:	Not reported
Public Evacuation:	No
Police at Scene:	No
Firemen at Scene:	No
Contamination of:	Not reported
Nature of Incident:	Not reported
Wind Direction/Speed:	Not reported
Assistance Requested:	Not reported
Memo. Of Understanding:	Not reported
Drill/trng Exercise:	Not reported
Operator:	Not reported
Contact Name:	NOMI KHAN
Caller Name:	Not reported
Caller Title:	Not reported
Caller Address:	Not reported
Caller City,St,Zip:	Not reported
Caller Phone:	Not reported
Responsible Party:	Not reported
Responsible Party Name:	Not reported
Responsible Party Contact:	Not reported
Responsible Party Title:	Not reported
Responsible Party Telphone:	Not reported
Responsible Party Street:	Not reported
Responsible Party Municipality:	Not reported
Responsible Party State:	Not reported
Responsible Party Zip:	Not reported
Responsible City,St,Zip:	Not reported
Responsible Party County:	Not reported
Local Municipality:	Not reported
Local Municipality Name:	Not reported
Local Municipality Title:	Not reported
Local Municipality Phone:	Not reported
Local Municipality Date:	Not reported
Local Municipality Time:	Not reported
Incident Name:	Not reported
Incident Referred To:	Not reported
Incident Region:	Not reported
Incident Phone:	Not reported
Incident Date:	Not reported
Comments: Not reported	
Date A310 Letter Printed:	Not reported
Date Local Authority Was Notified:	Not reported
Date Update:	Not reported
Date Report Faxed to Local Authority:	Not reported
Local Authority Notification Date:	Not reported
Reporter Name:	REDACTED
Reporter Type:	Other
Rep Received Date:	10/15/2018
Reporter Title:	REDACTED
Reporter Orgzn:	REDATED

HOLLAND LLC (Continued) **1000177673**

Reporter Address:	Not reported
Reporter City,St,Zip:	Not reported
Reporter County:	Not reported
Incident Type:	Spill
Incident Status:	Terminated
Incident Source Category:	Other
Incident Source Name:	HOLLAND LLC
Incident Source Address:	235 12TH STREET
Incident Source Address 2:	Not reported
Incident Source City,St,Zip:	Jersey City, NJ 07310
Incident Source County:	Hudson
DEP Requested:	No
Confidential:	Not reported

NJ Release:

Name:	Not reported
Address:	235 12TH ST
City,State,Zip:	JERSEY CITY, NJ 07302
Facility Type:	Commercial
Facility Phone:	Not reported
Incident Date:	02/05/2016
Incident Time:	Not reported
Trenton Dispatch Log Number:	704021
Case Number:	19-02-06-1536-03
Date Received:	02/06/2019
Nature of Incident:	Not reported
Operator:	Not reported
Incident Type:	Soil Contamination
Incident Location:	COMMERCIAL PROPERTY
Location:	Not reported
Other Location:	Not reported
Contact Name:	AARON TUCKER
Caller Name:	Not reported
Caller Title:	Not reported
Caller Address:	Not reported
Caller City,St,Zip:	Not reported
Caller Telephone:	Not reported
Substance(s):	Not reported
Substance Type:	Not reported
Substance Identity:	Not reported
CAS Number:	Not reported
A310 Letter:	Not reported
TCPA Chemical:	Not reported
Hazrds Material:	Not reported
COMU:	Not reported
Ref. Code:	Not reported
Amt Released:	Not reported
Contained:	Not reported
Release Type:	Not reported
Release VE:	Not reported
Injuries:	No
Public Exposure:	No
Facility Evacuation:	No
Police at Scene:	No
Firemen at Scene:	No
Contamination of:	Not reported
Receiving Water:	Not reported

HOLLAND LLC (Continued) **1000177673**

Status at Spill:	Not reported
NJ Spill Date:	Not reported
NJ Spill Time:	Not reported
NJ Spill Name:	Not reported
NJ Spill Title:	Not reported
NJ Spill Phone:	Not reported
Other Date:	Not reported
Other Time:	Not reported
Other Name:	Not reported
Other Title:	Not reported
Other Telephone:	Not reported
Public Evacuation:	No
Assistance Requested:	Not reported
Wind Direction/Speed:	Not reported
Local Municipality Notified:	Not reported
Local Municipality Name:	Not reported
Local Municipality Title:	Not reported
Local Municipality Telephone:	Not reported
Local Municipality Date:	Not reported
Local Municipality Time:	Not reported
Incident Description:	Not reported
Incident Name:	Not reported
Incident Referred To:	Not reported
Incident Region:	Not reported
Incident Telephone:	Not reported
Incident Date:	Not reported
Incident time:	Not reported
Incident ITM:	Not reported
Comments: Not reported	
Date A310 Letter Printed:	Not reported
Date Local Authority Was Notified:	Not reported
Date Updated:	Not reported
Date Report Faxed to Local Authority:	Not reported
Local Authority Notification Date:	Not reported
Rep Receive Date:	02/06/2019
Reporter Type:	Other
Reporter Name:	REDACTED
Reporter Title:	REDACTED
Reporter Org:	REDATED
Reporter Address:	Not reported
Reporter City,St,Zip:	Not reported
Reporter County:	Not reported
Incident Status:	Terminated
Incident Category Source:	Other
Incident Source Name:	HOLLAND LLC
Incident Source Address:	57 BRANT AVE
Incident Source Address 2:	Not reported
Incident Source City,St,Zip:	Clark Twp, NJ
Incident Source County:	Union
DEP Requested:	No
Confidential:	Not reported
Notify Type:	Not reported
Road Closed:	Not reported
Direction:	Not reported
Responsible Party:	Not reported
Responsible Party Name:	Not reported
Responsible Party Contact:	Not reported

HOLLAND LLC (Continued) **1000177673**

Responsible Party Title:	Not reported
Responsible Party Phone:	Not reported
Responsible Party Street:	Not reported
Responsible Party County:	Not reported
Responsible Party City,St,Zip:	Not reported
Memo. Of Understanding:	Not reported
Drill/trng Exercise:	Not reported
Hazardous:	Not reported

AIRS:

Name:	HOLLAND LLC
Address:	235 12TH ST
City,State,Zip:	JERSEY CITY, NJ 07310
Emission Year:	Not reported
Facility Number:	A1058
NAICS Code:	Not reported
Pollutant Name:	Not reported
Tons/Year lbs/Year For Taps 1000 Tons/Year For CO2:	Not reported
Tons/Season (5/1-9/30):	Not reported
Lbs/Day Peak Ozone Season (6/1-8/31):	Not reported
Lbs/Day Co-season (12/1-2/31):	Not reported
Permit of Emission:	PERMIT
X Coordinate:	618726
Y Coordinate:	691167
Coordinate Units:	NJ State Plane (NAD83) - USFEET
Coordinate Type:	GPS
Active Number:	PCP960002
Active Type Description:	Construction of New Source
Document Status:	Renewed
Expiration Date:	03/14/2023
Active Flag:	Y
NAICS Description:	Not reported
TPY of Fugitive Emissions:	Not reported
TPY of Non-Fugitive Emissions:	Not reported
Ozone Season Non-Fugitives:	Not reported
Ozone Season Fugitive:	Not reported
May Sep Fugitive QTY:	Not reported
May Sep Total QTY:	Not reported
Effective Start Date:	01/01/1900

Name:	HOLLAND LLC
Address:	235 12TH ST
City,State,Zip:	JERSEY CITY, NJ 07310
Emission Year:	Not reported
Facility Number:	A1058
NAICS Code:	Not reported
Pollutant Name:	Not reported
Tons/Year lbs/Year For Taps 1000 Tons/Year For CO2:	Not reported
Tons/Season (5/1-9/30):	Not reported
Lbs/Day Peak Ozone Season (6/1-8/31):	Not reported
Lbs/Day Co-season (12/1-2/31):	Not reported
Permit of Emission:	PERMIT
X Coordinate:	618726
Y Coordinate:	691167
Coordinate Units:	NJ State Plane (NAD83) - USFEET
Coordinate Type:	GPS
Active Number:	PCP960001

HOLLAND LLC (Continued) **1000177673**

Active Type Description:	Construction of New Source
Document Status:	Renewed
Expiration Date:	08/21/2021
Active Flag:	Y
NAICS Description:	Not reported
TPY of Fugitive Emissions:	Not reported
TPY of Non-Fugitive Emissions:	Not reported
Ozone Season Non-Fugitives:	Not reported
Ozone Season Fugitive:	Not reported
May Sep Fugitive QTY:	Not reported
May Sep Total QTY:	Not reported
Effective Start Date:	01/01/1900

S147 **MOBIL STATION** **NJ SPILLS** **S102200409**
Target **12TH & ERIE STS** **N/A**
Property **JERSEY CITY, NJ**

Site 7 of 29 in cluster S

Actual: **14 ft.**

Focus Map: **2**

NJ SPILL:

Name:	MOBIL STATION
Address:	12TH & ERIE STS
City,State,Zip:	JERSEY CITY, NJ
Trenton Dispatch Log Number:	21107
Case Number:	93-12-15-2031-51
Notify Type:	Not reported
Date Received:	12/15/1993
Location:	Facility
Other Location:	Not reported
Incident Date:	12/15/1993
Incident Time:	2014
A310 Letter:	No
Ref. Code:	101
COMU:	0906
CAS Number:	Not reported
Hazardous:	Not reported
Incident Location:	Not reported
Facility Type:	Industrial
Facility Phone:	Not reported
Substance(s):	GASOLINE
Substance Type:	Liquid
Substance Identity:	Known
TCPA Chemical:	No
Hazrds Material:	Yes
Amnt Released:	10 GALLON
Release VE:	Estimate
Contained:	Yes
Release Type:	Terminated
Incident Desc:	Spill
Status at Spill:	SPILL ON GROUND. HAZMAT DOING CLEANUP
NJ Spill Date:	Not reported
NJ Spill Time:	Not reported
NJ Spill Name:	Not reported
NJ Spill Title:	Not reported
NJ Spill Phone:	Not reported
Other Date:	Not reported
Other Time:	Not reported
Other Name:	Not reported

MOBIL STATION (Continued) **S102200409**

Other Title:	Not reported
Other Phone:	Not reported
Injuries:	No
Public Exposure:	No
Road Closed:	Not reported
Facility Evacuation:	No
Receiving Water:	Not reported
Public Evacuation:	No
Police at Scene:	No
Firemen at Scene:	Yes
Contamination of:	Land
Nature of Incident:	Municipal
Wind Direction/Speed:	Not reported
Assistance Requested:	No
Memo. Of Understanding:	Not reported
Drill/trng Exercise:	Not reported
Operator:	JIMH
Contact Name:	Not reported
Caller Name:	REDACTED
Caller Title:	Not reported
Caller Address:	Not reported
Caller City,St,Zip:	Not reported
Caller Phone:	Not reported
Responsible Party:	Known
Responsible Party Name:	MOBIL STATION
Responsible Party Contact:	Not reported
Responsible Party Title:	Not reported
Responsible Party Telphone:	Not reported
Responsible Party Street:	12TH & ERIE STS
Responsible Party Municipality:	JERSEY CITY
Responsible Party State:	NJ
Responsible Party Zip:	Not reported
Responsible City,St,Zip:	JERSEY CITY, NJ
Responsible Party County:	HUDSON
Local Municipality:	Not reported
Local Municipality Name:	Not reported
Local Municipality Title:	Not reported
Local Municipality Phone:	Not reported
Local Municipality Date:	Not reported
Local Municipality Time:	Not reported
Incident Name:	Not reported
Incident Referred To:	DRPSR
Incident Region:	BFO-SA
Incident Phone:	Faxed,Mailed
Incident Date:	12/15/1993
Comments: Not reported	
Date A310 Letter Printed:	Not reported
Date Local Authority Was Notified:	Not reported
Date Update:	Not reported
Date Report Faxed to Local Authority:	Not reported
Local Authority Notification Date:	Not reported
Reporter Name:	Not reported
Reporter Type:	Not reported
Rep Received Date:	Not reported
Reporter Title:	Not reported
Reporter Orgzn:	Not reported
Reporter Address:	Not reported

MOBIL STATION (Continued) **S102200409**

Reporter City,St,Zip:	Not reported
Reporter County:	Not reported
Incident Type:	Not reported
Incident Status:	Not reported
Incident Source Category:	Not reported
Incident Source Name:	Not reported
Incident Source Address:	Not reported
Incident Source Address 2:	Not reported
Incident Source City,St,Zip:	Not reported
Incident Source County:	Not reported
DEP Requested:	Not reported
Confidential:	Not reported

S148 **MOBIL SERVICE STA.** **NJ Release** **S104709136**
Target **12TH & ERIE ST** **N/A**
Property **JERSEY CITY, NJ**

Site 8 of 29 in cluster S

Actual: **14 ft.**

Focus Map: **2**

NJ Release:

Name:	MOBIL SERVICE STA.
Address:	12TH & ERIE ST
City,State,Zip:	JERSEY CITY, NJ
Facility Type:	Residential
Facility Phone:	Not reported
Incident Date:	09/10/1990
Incident Time:	1440
Trenton Dispatch Log Number:	12260
Case Number:	90-09-10-1502
Date Received:	09/10/1990
Nature of Incident:	Facility
Operator:	JOES
Incident Type:	Not reported
Incident Location:	Not reported
Location:	Facility
Other Location:	Not reported
Contact Name:	Not reported
Caller Name:	REDACTED
Caller Title:	Not reported
Caller Address:	Not reported
Caller City,St,Zip:	Not reported
Caller Telephone:	Not reported
Substance(s):	GASOLINE
Substance Type:	Liquid
Substance Identity:	Known
CAS Number:	Not reported
A310 Letter:	Yes
TCPA Chemical:	No
Hazrds Material:	Yes
COMU:	0906
Ref. Code:	099
Amt Released:	UNK
Contained:	Unknown
Release Type:	Continuous
Release VE:	Not reported
Injuries:	No
Public Exposure:	No
Facility Evacuation:	No

MOBIL SERVICE STA. (Continued) **S104709136**

Police at Scene:	No
Firemen at Scene:	No
Contamination of:	Not reported
Receiving Water:	Not reported
Status at Spill:	Not reported
NJ Spill Date:	1990-09-10 00:00:00
NJ Spill Time:	Not reported
NJ Spill Name:	Not reported
NJ Spill Title:	OEM
NJ Spill Phone:	Not reported
Other Date:	Not reported
Other Time:	Not reported
Other Name:	Not reported
Other Title:	Not reported
Other Telephone:	Not reported
Public Evacuation:	No
Assistance Requested:	No
Wind Direction/Speed:	Not reported
Local Municipality Notified:	Not reported
Local Municipality Name:	DISP 357
Local Municipality Title:	JERSEY CITY
Local Municipality Telephone:	201-547-5477
Local Municipality Date:	09/10/1990
Local Municipality Time:	1523
Incident Description:	LUST
Incident Name:	Not reported
Incident Referred To:	DEQ
Incident Region:	HQ1
Incident Telephone:	Not reported
Incident Date:	09/10/1990
Incident time:	Not reported
Incident ITM:	M
Comments: Not reported	
Date A310 Letter Printed:	Not reported
Date Local Authority Was Notified:	Not reported
Date Updated:	Not reported
Date Report Faxed to Local Authority:	Not reported
Local Authority Notification Date:	Not reported
Rep Receive Date:	Not reported
Reporter Type:	Not reported
Reporter Name:	Not reported
Reporter Title:	Not reported
Reporter Org:	Not reported
Reporter Address:	Not reported
Reporter City,St,Zip:	Not reported
Reporter County:	Not reported
Incident Status:	Not reported
Incident Category Source:	Not reported
Incident Source Name:	Not reported
Incident Source Address:	Not reported
Incident Source Address 2:	Not reported
Incident Source City,St,Zip:	Not reported
Incident Source County:	Not reported
DEP Requested:	Not reported
Confidential:	Not reported
Notify Type:	Not reported
Road Closed:	Not reported

MOBIL SERVICE STA. (Continued) **S104709136**

Direction:	Not reported
Responsible Party:	Known
Responsible Party Name:	MOBIL OIL CO.
Responsible Party Contact:	Not reported
Responsible Party Title:	Not reported
Responsible Party Phone:	Not reported
Responsible Party Street:	Not reported
Responsible Party County:	Not reported
Responsible Party City,St,Zip:	Not reported
Memo. Of Understanding:	Not reported
Drill/trng Exercise:	Not reported
Hazardous:	Not reported

S149 **ON ROADWAY AT GASSTATION** **NJ SPILLS** **S104700340**
Target **12TH & ERIE** **N/A**
Property **JERSEY CITY, NJ**

Site 9 of 29 in cluster S

Actual: **14 ft.**

Focus Map: **2**

NJ SPILL:

Name:	ON ROADWAY AT GASSTATION
Address:	12TH & ERIE
City,State,Zip:	JERSEY CITY, NJ
Trenton Dispatch Log Number:	1697
Case Number:	90-02-09-0847
Notify Type:	Not reported
Date Received:	02/09/1990
Location:	Transport
Other Location:	Not reported
Incident Date:	02/09/1990
Incident Time:	0831
A310 Letter:	No
Ref. Code:	01
COMU:	0906
CAS Number:	Not reported
Hazardous:	Not reported
Incident Location:	Not reported
Facility Type:	Commercial
Facility Phone:	Not reported
Substance(s):	DIESEL FUEL
Substance Type:	Liquid
Substance Identity:	Known
TCPA Chemical:	No
Hazrds Material:	Yes
Amnt Released:	20 GAL
Release VE:	Estimate
Contained:	Yes
Release Type:	Continuous
Incident Desc:	SPILL
Status at Spill:	Not reported
NJ Spill Date:	1990-02-09 00:00:00
NJ Spill Time:	0910
NJ Spill Name:	M. AUGUSTY
NJ Spill Title:	OEM
NJ Spill Phone:	OFFICE
Other Date:	Not reported
Other Time:	Not reported
Other Name:	Not reported

ON ROADWAY AT GASSTATION (Continued) **S104700340**

Other Title:	Not reported
Other Phone:	Not reported
Injuries:	No
Public Exposure:	Yes
Road Closed:	Not reported
Facility Evacuation:	No
Receiving Water:	Not reported
Public Evacuation:	No
Police at Scene:	Yes
Firemen at Scene:	Yes
Contamination of:	Not reported
Nature of Incident:	Municipal
Wind Direction/Speed:	0
Assistance Requested:	No
Memo. Of Understanding:	Not reported
Drill/trng Exercise:	Not reported
Operator:	JIMH
Contact Name:	Not reported
Caller Name:	REDACTED
Caller Title:	Not reported
Caller Address:	Not reported
Caller City,St,Zip:	Not reported
Caller Phone:	Not reported
Responsible Party:	Known
Responsible Party Name:	SUMMIT TRANSPORTATIO
Responsible Party Contact:	Not reported
Responsible Party Title:	Not reported
Responsible Party Telphone:	Not reported
Responsible Party Street:	Not reported
Responsible Party Municipality:	TEANECK
Responsible Party State:	NJ
Responsible Party Zip:	Not reported
Responsible City,St,Zip:	TEANECK, NJ
Responsible Party County:	Not reported
Local Municipality:	Not reported
Local Municipality Name:	Not reported
Local Municipality Title:	Not reported
Local Municipality Phone:	Not reported
Local Municipality Date:	Not reported
Local Municipality Time:	Not reported
Incident Name:	M.GARAMONE
Incident Referred To:	DEQ
Incident Region:	ER1
Incident Phone:	OFFICE
Incident Date:	02/09/1990
Incident Name:	Not reported
Incident Referred To:	DEQ
Incident Region:	HQ1
Incident Phone:	Not reported
Incident Date:	Not reported
Comments: Not reported	
Date A310 Letter Printed:	Not reported
Date Local Authority Was Notified:	Not reported
Date Update:	Not reported
Date Report Faxed to Local Authority:	Not reported
Local Authority Notification Date:	Not reported
Reporter Name:	Not reported

ON ROADWAY AT GASSTATION (Continued) **S104700340**

Reporter Type:	Not reported
Rep Received Date:	Not reported
Reporter Title:	Not reported
Reporter Orgzn:	Not reported
Reporter Address:	Not reported
Reporter City,St,Zip:	Not reported
Reporter County:	Not reported
Incident Type:	Not reported
Incident Status:	Not reported
Incident Source Category:	Not reported
Incident Source Name:	Not reported
Incident Source Address:	Not reported
Incident Source Address 2:	Not reported
Incident Source City,St,Zip:	Not reported
Incident Source County:	Not reported
DEP Requested:	Not reported
Confidential:	Not reported

S150 **STAR ENTERPRISE** **RCRA NonGen / NLR** **1000543825**
Target **12TH & ERIE ST** **US AIRS** **NJD986623866**
Property **JERSEY CITY, NJ 07310**

Site 10 of 29 in cluster S

Actual: **14 ft.**

Focus Map: **2**

RCRA NonGen / NLR:

Date Form Received by Agency:		2007-01-01 00:00:00.0
Handler Name:	STAR ENTERPRISE	
Handler Address:		12TH & ERIE ST
Handler City,State,Zip:		JERSEY CITY, NJ 07310
EPA ID:		NJD986623866
Contact Name:		Not reported
Contact Address:		PO BOX 2099
Contact City,State,Zip:		HOUSTON, NJ 77252-2099
Contact Telephone:		Not reported
Contact Fax:		Not reported
Contact Email:		Not reported
Contact Title:		Not reported
EPA Region:		02
Land Type:		Private
Federal Waste Generator Description:		Not a generator, verified
Non-Notifier:		Not reported
Biennial Report Cycle:		Not reported
Accessibility:		Not reported
Active Site Indicator:		Not reported
State District Owner:		NJ
State District:		NORTHERN
Mailing Address:		PO BOX 2099
Mailing City,State,Zip:		HOUSTON, NJ 77252-2099
Owner Name:		MOTIVA ENTERPRISES LLC
Owner Type:		Private
Operator Name:		MOTIVA ENTERPRISES LLC
Operator Type:		Private
Short-Term Generator Activity:		No
Importer Activity:		No
Mixed Waste Generator:		No
Transporter Activity:		No
Transfer Facility Activity:		No
Recycler Activity with Storage:		No

STAR ENTERPRISE (Continued) **1000543825**

Small Quantity On-Site Burner Exemption:	No
Smelting Melting and Refining Furnace Exemption:	No
Underground Injection Control:	No
Off-Site Waste Receipt:	No
Universal Waste Indicator:	No
Universal Waste Destination Facility:	No
Federal Universal Waste:	No
Active Site Fed-Reg Treatment Storage and Disposal Facility:	Not reported
Active Site Converter Treatment storage and Disposal Facility:	Not reported
Active Site State-Reg Treatment Storage and Disposal Facility:	Not reported
Active Site State-Reg Handler:	---
Federal Facility Indicator:	Not reported
Hazardous Secondary Material Indicator:	NN
Sub-Part K Indicator:	Not reported
Commercial TSD Indicator:	No
Treatment Storage and Disposal Type:	Not reported
2018 GPRA Permit Baseline:	Not on the Baseline
2018 GPRA Renewals Baseline:	Not on the Baseline
Permit Renewals Workload Universe:	Not reported
Permit Workload Universe:	Not reported
Permit Progress Universe:	Not reported
Post-Closure Workload Universe:	Not reported
Closure Workload Universe:	Not reported
202 GPRA Corrective Action Baseline:	No
Corrective Action Workload Universe:	No
Subject to Corrective Action Universe:	No
Non-TSDFs Where RCRA CA has Been Imposed Universe:	No
TSDFs Potentially Subject to CA Under 3004 (u)/(v) Universe:	No
TSDFs Only Subject to CA under Discretionary Auth Universe:	No
Corrective Action Priority Ranking:	No NCAPS ranking
Environmental Control Indicator:	No
Institutional Control Indicator:	No
Human Exposure Controls Indicator:	N/A
Groundwater Controls Indicator:	N/A
Operating TSDF Universe:	Not reported
Full Enforcement Universe:	Not reported
Significant Non-Complier Universe:	No
Unaddressed Significant Non-Complier Universe:	No
Addressed Significant Non-Complier Universe:	No
Significant Non-Complier With a Compliance Schedule Universe:	No
Financial Assurance Required:	Not reported
Handler Date of Last Change:	2008-06-26 00:00:00.0
Recognized Trader-Importer:	No
Recognized Trader-Exporter:	No
Importer of Spent Lead Acid Batteries:	No
Exporter of Spent Lead Acid Batteries:	No
Recycler Activity Without Storage:	Not reported
Manifest Broker:	Not reported
Sub-Part P Indicator:	Not reported

Hazardous Waste Summary:

Waste Code:	D001
Waste Description:	IGNITABLE WASTE
Waste Code:	D002
Waste Description:	CORROSIVE WASTE

STAR ENTERPRISE (Continued) **1000543825**

Waste Code: D018
Waste Description: BENZENE

Handler - Owner Operator:
Owner/Operator Indicator: Owner
Owner/Operator Name: MOTIVA ENTERPRISES LLC
Legal Status: Private
Date Became Current: Not reported
Date Ended Current: Not reported
Owner/Operator Address: PO BOX 4540
Owner/Operator City,State,Zip: HOUSTON, TX 77210-4540
Owner/Operator Telephone: 713-241-2258
Owner/Operator Telephone Ext: Not reported
Owner/Operator Fax: Not reported
Owner/Operator Email: Not reported

Owner/Operator Indicator: Operator
Owner/Operator Name: MOTIVA ENTERPRISES LLC
Legal Status: Private
Date Became Current: Not reported
Date Ended Current: Not reported
Owner/Operator Address: PO BOX 4540
Owner/Operator City,State,Zip: HOUSTON, TX 77210-4540
Owner/Operator Telephone: 713-241-2258
Owner/Operator Telephone Ext: Not reported
Owner/Operator Fax: Not reported
Owner/Operator Email: Not reported

Owner/Operator Indicator: Owner
Owner/Operator Name: MOTIVA ENTERPRISES LLC
Legal Status: Private
Date Became Current: Not reported
Date Ended Current: Not reported
Owner/Operator Address: PO BOX 4540
Owner/Operator City,State,Zip: HOUSTON, TX 77210-4540
Owner/Operator Telephone: 713-241-2258
Owner/Operator Telephone Ext: Not reported
Owner/Operator Fax: Not reported
Owner/Operator Email: Not reported

Historic Generators:
Receive Date: 2006-01-01 00:00:00.0
Handler Name: STAR ENTERPRISE
Federal Waste Generator Description: Not a generator, verified
State District Owner: NJ
Large Quantity Handler of Universal Waste: No
Recognized Trader Importer: No
Recognized Trader Exporter: No
Spent Lead Acid Battery Importer: No
Spent Lead Acid Battery Exporter: No
Current Record: No
Non Storage Recycler Activity: Not reported
Electronic Manifest Broker: Not reported

Receive Date: 2007-01-01 00:00:00.0
Handler Name: STAR ENTERPRISE

STAR ENTERPRISE (Continued) **1000543825**

Federal Waste Generator Description:	Not a generator, verified
State District Owner:	NJ
Large Quantity Handler of Universal Waste:	No
Recognized Trader Importer:	No
Recognized Trader Exporter:	No
Spent Lead Acid Battery Importer:	No
Spent Lead Acid Battery Exporter:	No
Current Record:	Yes
Non Storage Recycler Activity:	Not reported
Electronic Manifest Broker:	Not reported

Receive Date:	1998-11-13 00:00:00.0
Handler Name: STAR ENTERPRISE	
Federal Waste Generator Description:	Small Quantity Generator
State District Owner:	NJ
Large Quantity Handler of Universal Waste:	No
Recognized Trader Importer:	No
Recognized Trader Exporter:	No
Spent Lead Acid Battery Importer:	No
Spent Lead Acid Battery Exporter:	No
Current Record:	No
Non Storage Recycler Activity:	Not reported
Electronic Manifest Broker:	Not reported

List of NAICS Codes and Descriptions:
NAICS Codes: No NAICS Codes Found

Facility Has Received Notices of Violations:
Violations: No Violations Found

Evaluation Action Summary:
Evaluations: No Evaluations Found

US AIRS MINOR:

Envid:	1000543825
Region Code:	02
Programmatic ID:	AIR NJ0000003401706023
Facility Registry ID:	110007961893
D and B Number:	Not reported
Primary SIC Code:	5541
NAICS Code:	999999
Default Air Classification Code:	MIN
Facility Type of Ownership Code:	POF
Air CMS Category Code:	Not reported
HPV Status:	Not reported

US AIRS MINOR:

Region Code:	02
Programmatic ID:	AIR NJ0000003401706023
Facility Registry ID:	110007961893
Air Operating Status Code:	OPR
Default Air Classification Code:	MIN
Air Program:	State Implementation Plan for National Primary and Secondary Ambient Air Quality Standards
Activity Date:	1999-04-07 00:00:00
Activity Status Date:	Not reported

STAR ENTERPRISE (Continued) **1000543825**

Activity Group: Compliance Monitoring
Activity Type: Inspection/Evaluation
Activity Status: Not reported

S151 **LUKOIL #57316** **NJ SHWS** **S109307817**
Target **12TH ST & ERIE ST** **N/A**
Property **JERSEY CITY, NJ**

Site 11 of 29 in cluster S

Actual: **14 ft.**
Focus Map: 2

SHWS:
Name: LUKOIL #57316
Address: 12TH ST & ERIE ST
City,State,Zip: JERSEY CITY, NJ
Site ID: 7304
Status: Closed
Home Owner: No
PI Number: 003779

Detail As Of April 2012:
X Coord Site: Not reported
X Coord PI: Not reported
Y Coord Site: Not reported
Y Coord PI: Not reported

S152 **MOBIL STATION** **NJ Release** **S104421510**
Target **12TH AND ERIE ST** **N/A**
Property **JERSEY CITY, NJ**

Site 12 of 29 in cluster S

Actual: **14 ft.**
Focus Map: 2

NJ Release:
Name: MOBIL STATION
Address: 12TH AND ERIE ST
City,State,Zip: JERSEY CITY, NJ
Facility Type: Residential
Facility Phone: 201-798-0474
Incident Date: 01/15/1991
Incident Time: 1600
Trenton Dispatch Log Number: 617
Case Number: 91-1-15-1624-41
Date Received: 01/15/1991
Nature of Incident: Facility
Operator: JOES
Incident Type: Not reported
Incident Location: Not reported
Location: Facility
Other Location: Not reported
Contact Name: Not reported
Caller Name: REDACTED
Caller Title: Not reported
Caller Address: Not reported
Caller City,St,Zip: Not reported
Caller Telephone: Not reported
Substance(s): HYDROCARBONS
Substance Type: Gas

MOBIL STATION (Continued) **S104421510**

Substance Identity:	Known
CAS Number:	Not reported
A310 Letter:	Yes
TCPA Chemical:	No
Hazrds Material:	Yes
COMU:	0906
Ref. Code:	099
Amt Released:	UNK
Contained:	Yes
Release Type:	Terminated
Release VE:	Not reported
Injuries:	No
Public Exposure:	No
Facility Evacuation:	No
Police at Scene:	No
Firemen at Scene:	No
Contamination of:	Land
Receiving Water:	Not reported
Status at Spill:	HYDROCARBONS FOUND IN SITE WELLS CLEANUP IS UNDERWAY
NJ Spill Date:	1991-01-15 00:00:00
NJ Spill Time:	1711
NJ Spill Name:	OEM
NJ Spill Title:	FAX
NJ Spill Phone:	609-882-2000
Other Date:	Not reported
Other Time:	Not reported
Other Name:	Not reported
Other Title:	Not reported
Other Telephone:	Not reported
Public Evacuation:	No
Assistance Requested:	No
Wind Direction/Speed:	Not reported
Local Municipality Notified:	Not reported
Local Municipality Name:	JERSEY CITY
Local Municipality Title:	DISP 393
Local Municipality Telephone:	201-547-5477
Local Municipality Date:	01/15/1991
Local Municipality Time:	1713
Incident Description:	L.U.S.T.
Incident Name:	Not reported
Incident Referred To:	DEQ
Incident Region:	HQ1
Incident Telephone:	Office
Incident Date:	01/15/1991
Incident time:	Not reported
Incident ITM:	M
Comments: Not reported	
Date A310 Letter Printed:	Not reported
Date Local Authority Was Notified:	Not reported
Date Updated:	Not reported
Date Report Faxed to Local Authority:	Not reported
Local Authority Notification Date:	Not reported
Rep Receive Date:	Not reported
Reporter Type:	Not reported
Reporter Name:	Not reported
Reporter Title:	Not reported
Reporter Org:	Not reported

MOBIL STATION (Continued) **S104421510**

Reporter Address:	Not reported
Reporter City,St,Zip:	Not reported
Reporter County:	Not reported
Incident Status:	Not reported
Incident Category Source:	Not reported
Incident Source Name:	Not reported
Incident Source Address:	Not reported
Incident Source Address 2:	Not reported
Incident Source City,St,Zip:	Not reported
Incident Source County:	Not reported
DEP Requested:	Not reported
Confidential:	Not reported
Notify Type:	Not reported
Road Closed:	Not reported
Direction:	Not reported
Responsible Party:	Known
Responsible Party Name:	MOBIL STATION
Responsible Party Contact:	TARA CASEY
Responsible Party Title:	PROJECT ENGI
Responsible Party Phone:	201-704-7119
Responsible Party Street:	1200 RT 22
Responsible Party County:	SOMERSET
Responsible Party City,St,Zip:	BRIDGEWATER, NJ
Memo. Of Understanding:	Not reported
Drill/trng Exercise:	Not reported
Hazardous:	Not reported

S153 **LUKOIL SERVICE STATION #57316** **NJ NJEMS** **S113644866**
Target **12TH ST & ERIE ST** **NJ AIRS** **N/A**
Property **JERSEY CITY, NJ 07032**

Site 13 of 29 in cluster S

Actual: **14 ft.**

Focus Map: **2**

NJEMS:

Name:	LUKOIL SERVICE STATION #57316
Address:	12TH ST & ERIE ST
City,State,Zip:	JERSEY CITY, NJ 07032
Site Id:	7304
Municipality:	JERSEY CITY
Municipality Name From Spatial Overlay:	JERSEY CITY
GNIS Civil Code For Municipality:	885264
Municipal Code (NJ-1040):	0906
X Coord:	618828
Y Coord:	691339
Coord System:	NJ STATE PLANE (NAD83) - USFEET
Coord Type:	GPS
Coord Orign:	DEP-GIS
State Standard Numeric Code From Spatial Overlay:	0906
Unique Feature Number For Municipality From Spatial Overlay:	3401736000
Eleven Digit Hydrologic Unit Code From Spatial Overlay):	02030101170
Fourteen Digit Hydrologic Unit Code From Spatial Overlay:	02030101170010
Watershed Management Area Number From Spatial Overlay:	05
Watershed Management Area Name From Spatial Overlay:	Hackensack, Hudson, and Pascack
Water Region Code From Spatial Overlay:	1
Water Region Name From Spatial Overlay:	Northeast
Sub Watershed Name From Overlay:	Hudson River
Watershed Name From Spatial Overlay:	Hudson River

LUKOIL SERVICE STATION #57316 (Continued) **S113644866**

AIRS:

Name:	LUKOIL SERVICE STATION #57316
Address:	12TH ST & ERIE ST
City,State,Zip:	JERSEY CITY, NJ 07032
Emission Year:	Not reported
Facility Number:	A1072
NAICS Code:	Not reported
Pollutant Name:	Not reported
Tons/Year lbs/Year For Taps 1000 Tons/Year For CO2:	Not reported
Tons/Season (5/1-9/30):	Not reported
Lbs/Day Peak Ozone Season (6/1-8/31):	Not reported
Lbs/Day Co-season (12/1-2/31):	Not reported
Permit of Emission:	PERMIT
X Coordinate:	618828
Y Coordinate:	691339
Coordinate Units:	NJ State Plane (NAD83) - USFEET
Coordinate Type:	GPS
Active Number:	GEN000001
Active Type Description:	(GP-004) Gasoline Dispensing
Document Status:	Auto-Killed
Expiration Date:	12/22/2014
Active Flag:	Y
NAICS Description:	Not reported
TPY of Fugitive Emissions:	Not reported
TPY of Non-Fugitive Emissions:	Not reported
Ozone Season Non-Fugitives:	Not reported
Ozone Season Fugitive:	Not reported
May Sep Fugitive QTY:	Not reported
May Sep Total QTY:	Not reported
Effective Start Date:	01/01/1900

Name:	LUKOIL SERVICE STATION #57316
Address:	12TH ST & ERIE ST
City,State,Zip:	JERSEY CITY, NJ 07032
Emission Year:	Not reported
Facility Number:	A1072
NAICS Code:	Not reported
Pollutant Name:	Not reported
Tons/Year lbs/Year For Taps 1000 Tons/Year For CO2:	Not reported
Tons/Season (5/1-9/30):	Not reported
Lbs/Day Peak Ozone Season (6/1-8/31):	Not reported
Lbs/Day Co-season (12/1-2/31):	Not reported
Permit of Emission:	PERMIT
X Coordinate:	618828
Y Coordinate:	691339
Coordinate Units:	NJ State Plane (NAD83) - USFEET
Coordinate Type:	GPS
Active Number:	GEN140001
Active Type Description:	(GP-004A) Fuel Dispensing Facility
Document Status:	Superseded (Archived)
Expiration Date:	11/21/2019
Active Flag:	Y
NAICS Description:	Not reported
TPY of Fugitive Emissions:	Not reported
TPY of Non-Fugitive Emissions:	Not reported
Ozone Season Non-Fugitives:	Not reported
Ozone Season Fugitive:	Not reported

LUKOIL SERVICE STATION #57316 (Continued) **S113644866**

May Sep Fugitive QTY:	Not reported
May Sep Total QTY:	Not reported
Effective Start Date:	01/01/1900
Name:	LUKOIL SERVICE STATION #57316
Address:	12TH ST & ERIE ST
City,State,Zip:	JERSEY CITY, NJ 07032
Emission Year:	Not reported
Facility Number:	A1072
NAICS Code:	Not reported
Pollutant Name:	Not reported
Tons/Year lbs/Year For Taps 1000 Tons/Year For CO2:	Not reported
Tons/Season (5/1-9/30):	Not reported
Lbs/Day Peak Ozone Season (6/1-8/31):	Not reported
Lbs/Day Co-season (12/1-2/31):	Not reported
Permit of Emission:	PERMIT
X Coordinate:	618828
Y Coordinate:	691339
Coordinate Units:	NJ State Plane (NAD83) - USFEET
Coordinate Type:	GPS
Active Number:	PCP960002
Active Type Description:	Construction of New Source
Document Status:	Superseded (Archived)
Expiration Date:	03/07/2003
Active Flag:	Y
NAICS Description:	Not reported
TPY of Fugitive Emissions:	Not reported
TPY of Non-Fugitive Emissions:	Not reported
Ozone Season Non-Fugitives:	Not reported
Ozone Season Fugitive:	Not reported
May Sep Fugitive QTY:	Not reported
May Sep Total QTY:	Not reported
Effective Start Date:	01/01/1900
Name:	LUKOIL SERVICE STATION #57316
Address:	12TH ST & ERIE ST
City,State,Zip:	JERSEY CITY, NJ 07032
Emission Year:	Not reported
Facility Number:	A1072
NAICS Code:	Not reported
Pollutant Name:	Not reported
Tons/Year lbs/Year For Taps 1000 Tons/Year For CO2:	Not reported
Tons/Season (5/1-9/30):	Not reported
Lbs/Day Peak Ozone Season (6/1-8/31):	Not reported
Lbs/Day Co-season (12/1-2/31):	Not reported
Permit of Emission:	PERMIT
X Coordinate:	618828
Y Coordinate:	691339
Coordinate Units:	NJ State Plane (NAD83) - USFEET
Coordinate Type:	GPS
Active Number:	PCP960001
Active Type Description:	Construction of New Source
Document Status:	Superseded (Archived)
Expiration Date:	09/10/1999
Active Flag:	Y
NAICS Description:	Not reported
TPY of Fugitive Emissions:	Not reported

LUKOIL SERVICE STATION #57316 (Continued) **S113644866**

TPY of Non-Fugitive Emissions:	Not reported
Ozone Season Non-Fugitives:	Not reported
Ozone Season Fugitive:	Not reported
May Sep Fugitive QTY:	Not reported
May Sep Total QTY:	Not reported
Effective Start Date:	01/01/1900
Name:	LUKOIL SERVICE STATION #57316
Address:	12TH ST & ERIE ST
City,State,Zip:	JERSEY CITY, NJ 07032
Emission Year:	Not reported
Facility Number:	A1072
NAICS Code:	Not reported
Pollutant Name:	Not reported
Tons/Year lbs/Year For Taps 1000 Tons/Year For CO2:	Not reported
Tons/Season (5/1-9/30):	Not reported
Lbs/Day Peak Ozone Season (6/1-8/31):	Not reported
Lbs/Day Co-season (12/1-2/31):	Not reported
Permit of Emission:	PERMIT
X Coordinate:	618828
Y Coordinate:	691339
Coordinate Units:	NJ State Plane (NAD83) - USFEET
Coordinate Type:	GPS
Active Number:	GEN190001
Active Type Description:	(GP-004B) Fuel Dispensing Facility - Phase 1 Only
Document Status:	Approved
Expiration Date:	12/24/2024
Active Flag:	Y
NAICS Description:	Not reported
TPY of Fugitive Emissions:	Not reported
TPY of Non-Fugitive Emissions:	Not reported
Ozone Season Non-Fugitives:	Not reported
Ozone Season Fugitive:	Not reported
May Sep Fugitive QTY:	Not reported
May Sep Total QTY:	Not reported
Effective Start Date:	01/01/1900

S154 **MOBIL #57316** **NJ RGA LUST** **S115284560**
Target **12TH & ERIE STS** **N/A**
Property **JERSEY CITY, NJ**

Site 14 of 29 in cluster S

Actual: **14 ft.**

RGA LUST:

2007	MOBIL #57316	12TH & ERIE STS
2006	MOBIL #57316	12TH & ERIE STS

Focus Map: **2**

S155 **TEXACO SER. STATION** **NJ Release** **S104435302**
Target **12TH & ERIE ST** **N/A**
Property **JERSEY CITY, NJ**

Site 15 of 29 in cluster S

Actual: **14 ft.**

Focus Map: **2**

NJ Release:

Name:	TEXACO SER. STATION
Address:	12TH & ERIE ST
City,State,Zip:	JERSEY CITY, NJ
Facility Type:	Commercial
Facility Phone:	Not reported
Incident Date:	04/30/1992
Incident Time:	1300
Trenton Dispatch Log Number:	6913
Case Number:	92-4-30-1313-06
Date Received:	04/30/1992
Nature of Incident:	Other
Operator:	ROGER
Incident Type:	Not reported
Incident Location:	Not reported
Location:	Facility
Other Location:	Not reported
Contact Name:	Not reported
Caller Name:	REDACTED
Caller Title:	Not reported
Caller Address:	Not reported
Caller City,St,Zip:	Not reported
Caller Telephone:	Not reported
Substance(s):	GASOLINE
Substance Type:	Liquid
Substance Identity:	Known
CAS Number:	Not reported
A310 Letter:	Yes
TCPA Chemical:	No
Hazrds Material:	Yes
COMU:	0906
Ref. Code:	013
Amt Released:	UNKNOWN
Contained:	No
Release Type:	Terminated
Release VE:	Not reported
Injuries:	No
Public Exposure:	No
Facility Evacuation:	No
Police at Scene:	No
Firemen at Scene:	No
Contamination of:	Land
Receiving Water:	Not reported
Status at Spill:	UNK SIZE UST SUSPECTED TO BE LEAKING DUE TO PRESENCE OF GROUND WTR CONTAMINATION.
NJ Spill Date:	1992-04-30 00:00:00
NJ Spill Time:	Not reported
NJ Spill Name:	OEM
NJ Spill Title:	Not reported
NJ Spill Phone:	609-882-2000
Other Date:	Not reported
Other Time:	Not reported
Other Name:	Not reported

TEXACO SER. STATION (Continued) **S104435302**

Other Title:	Not reported
Other Telephone:	Not reported
Public Evacuation:	No
Assistance Requested:	Yes
Wind Direction/Speed:	Not reported
Local Municipality Notified:	Not reported
Local Municipality Name:	JERSEY CITY
Local Municipality Title:	OPER.#371
Local Municipality Telephone:	201-547-5477
Local Municipality Date:	04/30/1992
Local Municipality Time:	1317
Incident Description:	L.U.S.T.
Incident Name:	Not reported
Incident Referred To:	DRPSR
Incident Region:	BUST-HQ1
Incident Telephone:	Faxed,Mailed
Incident Date:	04/30/1992
Incident time:	Not reported
Incident ITM:	B
Comments: Not reported	
Date A310 Letter Printed:	Not reported
Date Local Authority Was Notified:	Not reported
Date Updated:	Not reported
Date Report Faxed to Local Authority:	Not reported
Local Authority Notification Date:	Not reported
Rep Receive Date:	Not reported
Reporter Type:	Not reported
Reporter Name:	Not reported
Reporter Title:	Not reported
Reporter Org:	Not reported
Reporter Address:	Not reported
Reporter City,St,Zip:	Not reported
Reporter County:	Not reported
Incident Status:	Not reported
Incident Category Source:	Not reported
Incident Source Name:	Not reported
Incident Source Address:	Not reported
Incident Source Address 2:	Not reported
Incident Source City,St,Zip:	Not reported
Incident Source County:	Not reported
DEP Requested:	Not reported
Confidential:	Not reported
Notify Type:	Not reported
Road Closed:	Not reported
Direction:	Not reported
Responsible Party:	Known
Responsible Party Name:	TEXACO SER. STATION
Responsible Party Contact:	Not reported
Responsible Party Title:	Not reported
Responsible Party Phone:	Not reported
Responsible Party Street:	12TH & ERIE ST
Responsible Party County:	HUDSON
Responsible Party City,St,Zip:	JERSEY CITY, NJ
Memo. Of Understanding:	Not reported
Drill/trng Exercise:	Not reported
Hazardous:	Not reported

S156 **SHELL SERVICE STATION 10013** **NJ HIST HWS** **S107495987**
Target **12TH ST & ERIE ST** **N/A**
Property **JERSEY CITY, NJ 07303**

Site 16 of 29 in cluster S

Actual: **14 ft.**
Focus Map: **2**

HIST SHWS:

Case Status:	**Active**
Status Date:	4/20/1998
Case ID:	011058
Contact:	BSCM
Sub Section Label:	A: Sites with On-Site Sources of Contamination
Site Municipality:	0906
Remedial Level Code:	C2
Classification exception area dt:	Ongoing
Classification exception area dt:	2/13/1998
Deed Notice Status:	None
Deed Notice Date:	Not reported
Engineering Control Status:	None
Engineering Control Date:	Not reported
National Priorities List Status:	Not reported
National Priorities List Date:	Not reported
X Coordinate:	618829
Y Coordinate:	691206
Coordinate System:	NJ State Plane (NAD83) - USFEET

S157 **SHELL SERVICE STATION 10013** **NJ RGA LUST** **S115286231**
Target **12TH ST & ERIE ST** **N/A**
Property **JERSEY CITY, NJ**

Site 17 of 29 in cluster S

Actual: **14 ft.**
Focus Map: **2**

RGA LUST:

2009	SHELL SERVICE STATION 10013	12TH ST & ERIE ST
2008	SHELL SERVICE STATION 10013	12TH ST & ERIE ST
2007	SHELL SERVICE STATION 10013	12TH ST & ERIE ST
2006	SHELL SERVICE STATION 10013	12TH ST & ERIE ST

S158 **TEXACO SERVICE STATION #100113** **NJ AIRS** **S121174004**
Target **12TH ST & ERIE ST** **N/A**
Property **JERSEY CITY, NJ 07303**

Site 18 of 29 in cluster S

Actual: **14 ft.**
Focus Map: **2**

AIRS:

Name:	TEXACO SERVICE STATION #100113
Address:	12TH ST & ERIE ST
City,State,Zip:	JERSEY CITY, NJ 07303
Emission Year:	Not reported
Facility Number:	11397
NAICS Code:	Not reported
Pollutant Name:	Not reported
Tons/Year lbs/Year For Taps 1000 Tons/Year For CO2:	Not reported
Tons/Season (5/1-9/30):	Not reported
Lbs/Day Peak Ozone Season (6/1-8/31):	Not reported

TEXACO SERVICE STATION #100113 (Continued) **S121174004**

Lbs/Day Co-season (12/1-2/31):	Not reported
Permit of Emission:	PERMIT
X Coordinate:	618829
Y Coordinate:	691206
Coordinate Units:	NJ State Plane (NAD83) - USFEET
Coordinate Type:	GPS
Active Number:	PCP960002
Active Type Description:	Construction of New Source
Document Status:	Terminated
Expiration Date:	05/04/2003
Active Flag:	Y
NAICS Description:	Not reported
TPY of Fugitive Emissions:	Not reported
TPY of Non-Fugitive Emissions:	Not reported
Ozone Season Non-Fugitives:	Not reported
Ozone Season Fugitive:	Not reported
May Sep Fugitive QTY:	Not reported
May Sep Total QTY:	Not reported
Effective Start Date:	10/13/1995

Name:	TEXACO SERVICE STATION #100113
Address:	12TH ST & ERIE ST
City,State,Zip:	JERSEY CITY, NJ 07303
Emission Year:	Not reported
Facility Number:	11397
NAICS Code:	Not reported
Pollutant Name:	Not reported
Tons/Year lbs/Year For Taps 1000 Tons/Year For CO2:	Not reported
Tons/Season (5/1-9/30):	Not reported
Lbs/Day Peak Ozone Season (6/1-8/31):	Not reported
Lbs/Day Co-season (12/1-2/31):	Not reported
Permit of Emission:	PERMIT
X Coordinate:	618829
Y Coordinate:	691206
Coordinate Units:	NJ State Plane (NAD83) - USFEET
Coordinate Type:	GPS
Active Number:	PCP960001
Active Type Description:	Construction of New Source
Document Status:	Terminated
Expiration Date:	05/04/2003
Active Flag:	Y
NAICS Description:	Not reported
TPY of Fugitive Emissions:	Not reported
TPY of Non-Fugitive Emissions:	Not reported
Ozone Season Non-Fugitives:	Not reported
Ozone Season Fugitive:	Not reported
May Sep Fugitive QTY:	Not reported
May Sep Total QTY:	Not reported
Effective Start Date:	09/01/1994

S159 **SHELL SERVICE STATION #100113** **FINDS** **1016665524**
Target **12TH & ERIE STREET** **ECHO** **N/A**
Property **JERSEY CITY, NJ 07310**

Site 19 of 29 in cluster S

Actual: **14 ft.**

Focus Map: **2**

FINDS:
Registry ID: 110007961893

Click Here:

Environmental Interest/Information System:
AFS (Aerometric Information Retrieval System (AIRS) Facility Subsystem) replaces the former Compliance Data System (CDS), the National Emission Data System (NEDS), and the Storage and Retrieval of Aerometric Data (SAROAD). AIRS is the national repository for information concerning airborne pollution in the United States. AFS is used to track emissions and compliance data from industrial plants. AFS data are utilized by states to prepare State Implementation Plans to comply with regulatory programs and by EPA as an input for the estimation of total national emissions. AFS is undergoing a major redesign to support facility operating permits required under Title V of the Clean Air Act.
NJ-NJEMS (New Jersey - New Jersey Environmental Management System). The Department of Environmental Protection (NJDEP) manages large databases of environmental information in this integrated system.
RCRAInfo is a national information system that supports the Resource Conservation and Recovery Act (RCRA) program through the tracking of events and activities related to facilities that generate, transport, and treat, store, or dispose of hazardous waste. RCRAInfo allows RCRA program staff to track the notification, permit, compliance, and corrective action activities required under RCRA.
AIR MINOR

Click this hyperlink while viewing on your computer to access additional FINDS: detail in the EDR Site Report.

ECHO:

Envid:	1016665524
Registry ID:	110007961893
DFR URL:	http://echo.epa.gov/detailed-facility-report?fid=110007961893
Name:	SHELL SERVICE STATION #100113
Address:	12TH & ERIE STREET
City,State,Zip:	JERSEY CITY, NJ 07310

S160 **LUKOIL #57316** **NJ RGA LUST** **S115284081**
Target **12TH & ERIE STS** **N/A**
Property **JERSEY CITY, NJ**

Site 20 of 29 in cluster S

Actual: **14 ft.**

Focus Map: **2**

RGA LUST:

2012	LUKOIL #57316	12TH & ERIE STS
2011	LUKOIL #57316	12TH & ERIE STS
2010	LUKOIL #57316	12TH & ERIE STS
2009	LUKOIL #57316	12TH & ERIE STS
2008	LUKOIL #57316	12TH & ERIE STS

S161 **LUKOIL #57316** **NJ HIST HWS** **U000355204**
Target **12TH & ERIE STS** **NJ UST** **N/A**
Property **JERSEY CITY, NJ 07302** **NJ Release**

Site 21 of 29 in cluster S

Actual:
14 ft.

Focus Map:
2

HIST SHWS:

Case Status:	**Active**
Status Date:	9/25/1990
Case ID:	003779
Contact:	BSCM
Sub Section Label:	A: Sites with On-Site Sources of Contamination
Site Municipality:	0906
Remedial Level Code:	C2
Classification exception area dt:	None
Classification exception area dt:	Not reported
Deed Notice Status:	None
Deed Notice Date:	Not reported
Engineering Control Status:	None
Engineering Control Date:	Not reported
National Priorities List Status:	Not reported
National Priorities List Date:	Not reported
X Coordinate:	618828
Y Coordinate:	691339
Coordinate System:	NJ State Plane (NAD83) - USFEET

UST:

Facility ID:	003779

Contact:

Owner Name:	VARTAN UZATACIYAN
Organization:	VARTAN UZATACIYAN
Contact Type(UST Reg):	Class A Operator
Contact Address (UST Reg):	792 RT 17 N
Contact Address 2 (UST Reg):	Not reported
Conact City,St,Zip (UST Reg):	Paramus, NJ 07652

Owner Name:	VARTAN UZATACIYAN
Organization:	VARTAN UZATACIYAN
Contact Type(UST Reg):	Class B Operator
Contact Address (UST Reg):	792 RT 17 N
Contact Address 2 (UST Reg):	Not reported
Conact City,St,Zip (UST Reg):	Paramus, NJ 07652

Owner Name:	KARNICK GARIPIAN
Organization:	TUNNEL STATION LLC
Contact Type(UST Reg):	Facility Operator
Contact Address (UST Reg):	12TH & ERIE STS
Contact Address 2 (UST Reg):	Not reported
Conact City,St,Zip (UST Reg):	Jersey City, NJ 07302

Owner Name:	JAMES GALLGHER
Organization:	LUKOIL NORTH AMERICA LLC
Contact Type(UST Reg):	Property Owner
Contact Address (UST Reg):	505 5TH AVE 9TH FL
Contact Address 2 (UST Reg):	Not reported
Conact City,St,Zip (UST Reg):	NEW YORK, NY 10017

LUKOIL #57316 (Continued) **U000355204**

Owner Name: JAMES GALLAGHER
Organization: LUKOIL NORTH AMERICA LLC
Contact Type(UST Reg): Tank Owner
Contact Address (UST Reg): 302 HARPER DR - SUITE 303
Contact Address 2 (UST Reg): Not reported
Conact City,St,Zip (UST Reg): Moorestown, NJ 08057

Tanks:

Tank Id: TANK-1
Tank Number: E1
Tank Status: **In-use**
Tank Status Date: 10/01/1984
Install Date: 10/01/1984
Tank Contents: Unleaded Gasoline
Tank Size: 12000
Tank Compliance: Yes
Overfill: Yes
Compliance Monitoring?: Yes
Overfill Protection: Yes
Spill Containment: Yes
Tank Wellhead Protection: Not reported
Tank/Pipe Construction Type: Tank Fiberglass-reinforced plastic
Tank/Pipe Construction Type: Pipe Fiberglass-reinforced plastic
Tank/Pipe Monitor: Pipe Automatic line leak detector
Tank/Pipe Monitor: Pipe Tightness Test
Tank/Pipe Monitor: Tank In-tank(automatic)monitoring

Tank Id: TANK-2
Tank Number: E2
Tank Status: **Exempt**
Tank Status Date: 04/26/2002
Install Date: 10/01/1984
Tank Contents: Heating Oil (No. 2)
Tank Size: 1000
Tank Compliance: Yes
Overfill: Yes
Compliance Monitoring?: Yes
Overfill Protection: Yes
Spill Containment: Yes
Tank Wellhead Protection: Not reported
Tank/Pipe Construction Type: Tank Fiberglass-reinforced plastic
Tank/Pipe Construction Type: Pipe Fiberglass-reinforced plastic
Tank/Pipe Monitor: Pipe Automatic line leak detector
Tank/Pipe Monitor: Pipe Tightness Test
Tank/Pipe Monitor: Tank In-tank(automatic)monitoring

Tank Id: TANK-3
Tank Number: E3
Tank Status: **In-use**
Tank Status Date: 10/01/1984
Install Date: 10/01/1984
Tank Contents: Unleaded Gasoline
Tank Size: 6000
Tank Compliance: Yes

LUKOIL #57316 (Continued) **U000355204**

Overfill:	Yes
Compliance Monitoring?:	Yes
Overfill Protection:	Yes
Spill Containment:	Yes
Tank Wellhead Protection:	Not reported
Tank/Pipe Construction Type:	Pipe Fiberglass-reinforced plastic
Tank/Pipe Construction Type:	Tank Fiberglass-reinforced plastic
Tank/Pipe Monitor:	Pipe Automatic line leak detector
Tank/Pipe Monitor:	Pipe Tightness Test
Tank/Pipe Monitor:	Tank In-tank(automatic)monitoring

Tank Id:	TANK-4
Tank Number:	E4
Tank Status:	**In-use**
Tank Status Date:	10/01/1984
Install Date:	10/01/1984
Tank Contents:	Medium Diesel Fuel (No. 2-D)
Tank Size:	6000
Tank Compliance:	Yes
Overfill:	Yes
Compliance Monitoring?:	Yes
Overfill Protection:	Yes
Spill Containment:	Yes
Tank Wellhead Protection:	Not reported
Tank/Pipe Construction Type:	Pipe Fiberglass-reinforced plastic
Tank/Pipe Construction Type:	Tank Fiberglass-reinforced plastic
Tank/Pipe Monitor:	Pipe Automatic line leak detector
Tank/Pipe Monitor:	Pipe Tightness Test
Tank/Pipe Monitor:	Tank In-tank(automatic)monitoring

Tank Id:	TANK-5
Tank Number:	E5
Tank Status:	**In-use**
Tank Status Date:	10/01/1984
Install Date:	10/01/1984
Tank Contents:	Unleaded Gasoline
Tank Size:	10000
Tank Compliance:	Yes
Overfill:	Yes
Compliance Monitoring?:	Yes
Overfill Protection:	Yes
Spill Containment:	Yes
Tank Wellhead Protection:	Not reported
Tank/Pipe Construction Type:	Pipe Fiberglass-reinforced plastic
Tank/Pipe Construction Type:	Tank Fiberglass-reinforced plastic
Tank/Pipe Monitor:	Pipe Automatic line leak detector
Tank/Pipe Monitor:	Pipe Tightness Test
Tank/Pipe Monitor:	Tank In-tank(automatic)monitoring

NJ Release:

Name:	Not reported
Address:	12TH & ERIE STS
City,State,Zip:	JERSEY CITY, NJ 07310
Facility Type:	Commercial
Facility Phone:	Not reported

LUKOIL #57316 (Continued) **U000355204**

Incident Date:	11/24/2003
Incident Time:	Not reported
Trenton Dispatch Log Number:	79373
Case Number:	03-11-24-1552-18
Date Received:	11/24/2003
Nature of Incident:	Not reported
Operator:	Not reported
Incident Type:	Sloppy Housekeeping
Incident Location:	SHELL SERVICE STN# 100113
Location:	Not reported
Other Location:	Not reported
Contact Name:	TOMMY SICA
Caller Name:	Not reported
Caller Title:	Not reported
Caller Address:	Not reported
Caller City,St,Zip:	Not reported
Caller Telephone:	Not reported
Substance(s):	Not reported
Substance Type:	Not reported
Substance Identity:	Not reported
CAS Number:	Not reported
A310 Letter:	Not reported
TCPA Chemical:	Not reported
Hazrds Material:	Not reported
COMU:	Not reported
Ref. Code:	Not reported
Amt Released:	Not reported
Contained:	Not reported
Release Type:	Not reported
Release VE:	Not reported
Injuries:	No
Public Exposure:	No
Facility Evacuation:	No
Police at Scene:	No
Firemen at Scene:	No
Contamination of:	Not reported
Receiving Water:	Not reported
Status at Spill:	Not reported
NJ Spill Date:	Not reported
NJ Spill Time:	Not reported
NJ Spill Name:	Not reported
NJ Spill Title:	Not reported
NJ Spill Phone:	Not reported
Other Date:	Not reported
Other Time:	Not reported
Other Name:	Not reported
Other Title:	Not reported
Other Telephone:	Not reported
Public Evacuation:	No
Assistance Requested:	Not reported
Wind Direction/Speed:	Not reported
Local Municipality Notified:	Not reported
Local Municipality Name:	Not reported
Local Municipality Title:	Not reported
Local Municipality Telephone:	Not reported
Local Municipality Date:	Not reported
Local Municipality Time:	Not reported

LUKOIL #57316 (Continued) **U000355204**

Incident Description:	Not reported
Incident Name:	Not reported
Incident Referred To:	Not reported
Incident Region:	Not reported
Incident Telephone:	Not reported
Incident Date:	Not reported
Incident time:	Not reported
Incident ITM:	Not reported
Comments:	Not reported
Date A310 Letter Printed:	Not reported
Date Local Authority Was Notified:	Not reported
Date Updated:	Not reported
Date Report Faxed to Local Authority:	Not reported
Local Authority Notification Date:	Not reported
Rep Receive Date:	11/24/2003
Reporter Type:	Facility Rep.
Reporter Name:	REDACTED
Reporter Title:	REDACTED
Reporter Org:	REDATED
Reporter Address:	Not reported
Reporter City,St,Zip:	Not reported
Reporter County:	Not reported
Incident Status:	Terminated
Incident Category Source:	Facility
Incident Source Name:	TOMMY SICA
Incident Source Address:	SHELL STATION
Incident Source Address 2:	12 & ERIE STS
Incident Source City,St,Zip:	Jersey City, NJ
Incident Source County:	Hudson
DEP Requested:	No
Confidential:	Not reported
Notify Type:	Not reported
Road Closed:	No
Direction:	Not reported
Responsible Party:	Not reported
Responsible Party Name:	Not reported
Responsible Party Contact:	Not reported
Responsible Party Title:	Not reported
Responsible Party Phone:	Not reported
Responsible Party Street:	Not reported
Responsible Party County:	Not reported
Responsible Party City,St,Zip:	Not reported
Memo. Of Understanding:	Not reported
Drill/trng Exercise:	Not reported
Hazardous:	Not reported

S162 **SNYDERS FRIENDLY SERVICE** **EDR Hist Auto** **1020372077**
Target **12TH & ERIE STREET** **N/A**
Property **JERSEY CITY, NJ 07302**

Site 22 of 29 in cluster S

Actual: EDR Hist Auto
14 ft.

Focus Map:
2

Year:	Name:	Type:
1969	TUNNEL TEXACO SERVICE	Gasoline Service Stations
1969	TUNNEL TEXACO SERVICE	Gasoline Service Stations
1970	TUNNEL TEXACO SERVICE	Gasoline Service Stations

SNYDERS FRIENDLY SERVICE (Continued) **1020372077**

1971	TUNNEL TEXACO SERVICE	Gasoline Service Stations
1972	SNYDERS FRIENDLY SERVICE	Gasoline Service Stations
1972	TUNNEL TEXACO SERVICE	Gasoline Service Stations
1973	SNYDERS FRIENDLY SERVICE	Gasoline Service Stations
1973	TUNNEL TEXACO SERVICE	Gasoline Service Stations
1974	SNYDERS FRIENDLY SERVICE	Gasoline Service Stations
1974	TUNNEL TEXACO SERVICE	Gasoline Service Stations
1975	SNYDERS FRIENDLY SERVICE	Gasoline Service Stations
1975	TUNNEL TEXACO INC	Gasoline Service Stations
1976	TUNNEL TEXACO INC	Gasoline Service Stations
1976	SNYDERS FRIENDLY SERVICE	Gasoline Service Stations
1977	TUNNEL TEXACO INC	Gasoline Service Stations
1977	SNYDERS FRIENDLY SERVICE	Gasoline Service Stations
1978	SNYDERS FRIENDLY SERVICE	Gasoline Service Stations
1978	TUNNEL TEXACO INC	Gasoline Service Stations
1979	TUNNEL TEXACO INC	Gasoline Service Stations
1979	SNYDERS FRIENDLY SERVICE	Gasoline Service Stations
1980	TUNNEL TEXACO INC	Gasoline Service Stations
1980	SNYDERS FRIENDLY SERVICE	Gasoline Service Stations
1982	SNYDERS FRIENDLY SERVICE	Gasoline Service Stations
1982	TUNNEL TEXACO INC	Gasoline Service Stations
1983	TUNNEL TEXACO INC	Gasoline Service Stations
1983	SNYDERS FRIENDLY SERVICE	Gasoline Service Stations
1985	TUNNEL TEXACO INC	Gasoline Service Stations
1986	TUNNEL TEXACO INC	Gasoline Service Stations
1987	TUNNEL TEXACO INC	Gasoline Service Stations
1988	TUNNEL TEXACO INC	Gasoline Service Stations
1989	TUNNEL TEXACO INC	Gasoline Service Stations
1990	TUNNEL TEXACO INC	Gasoline Service Stations
1991	TUNNEL TEXACO INC	Gasoline Service Stations
1992	TUNNEL TEXACO INC	Gasoline Service Stations
1993	TUNNEL TEXACO INC	Gasoline Service Stations
1998	TUNNEL FIVE INC	Gasoline Service Stations
1999	TUNNEL FIVE INC	Gasoline Service Stations
2000	SUNNYS MOBIL SERVICE INC	Gasoline Service Stations
2000	TUNNEL FIVE INC	Gasoline Service Stations
2001	TUNNEL FIVE INC	Gasoline Service Stations
2001	SUNNYS MOBIL SERVICE INC	Gasoline Service Stations

S163 **INTERSECTION OF** **NJ SPILLS** **S126118866**
Target **ERIE & 12TH STS** **N/A**
Property **JERSEY CITY, NJ**

Site 23 of 29 in cluster S

Actual: **14 ft.**

Focus Map: **2**

NJ SPILL:

Name:	INTERSECTION OF
Address:	ERIE & 12TH STS
City,State,Zip:	JERSEY CITY, NJ
Trenton Dispatch Log Number:	60742
Case Number:	00-05-04-2338-55
Notify Type:	Facility
Date Received:	05/04/2000
Location:	Other
Other Location:	Not reported
Incident Date:	05/04/2000
Incident Time:	2230
A310 Letter:	True

INTERSECTION OF (Continued) **S126118866**

Ref. Code:	101
COMU:	0906
CAS Number:	Not reported
Hazardous:	No
Incident Location:	Not reported
Facility Type:	Commercial
Facility Phone:	Not reported
Substance(s):	Not reported
Substance Type:	Not reported
Substance Identity:	Not reported
TCPA Chemical:	Not reported
Hazrds Material:	Not reported
Amnt Released:	Not reported
Release VE:	Not reported
Contained:	Not reported
Release Type:	Not reported
Incident Desc:	Not reported
Status at Spill:	Information REDACTED due to data corrutpion causing status reporting errors
NJ Spill Date:	Not reported
NJ Spill Time:	Not reported
NJ Spill Name:	Not reported
NJ Spill Title:	Not reported
NJ Spill Phone:	Not reported
Other Date:	Not reported
Other Time:	Not reported
Other Name:	Not reported
Other Title:	Not reported
Other Phone:	Not reported
Injuries:	No
Public Exposure:	No
Road Closed:	No
Facility Evacuation:	No
Receiving Water:	Not reported
Public Evacuation:	No
Police at Scene:	Yes
Firemen at Scene:	No
Contamination of:	Land
Nature of Incident:	Not reported
Wind Direction/Speed:	0
Assistance Requested:	No
Memo. Of Understanding:	No
Drill/trng Exercise:	No
Operator:	JOEG
Contact Name:	Not reported
Caller Name:	REDACTED
Caller Title:	Not reported
Caller Address:	Not reported
Caller City,St,Zip:	Not reported
Caller Phone:	Not reported
Responsible Party:	Unknown
Responsible Party Name:	Not reported
Responsible Party Contact:	Not reported
Responsible Party Title:	Not reported
Responsible Party Telphone:	Not reported
Responsible Party Street:	Not reported
Responsible Party Municipality:	Not reported

INTERSECTION OF (Continued) **S126118866**

Responsible Party State:	Not reported
Responsible Party Zip:	Not reported
Responsible City,St,Zip:	Not reported
Responsible Party County:	Not reported
Local Municipality:	No
Local Municipality Name:	Not reported
Local Municipality Title:	Not reported
Local Municipality Phone:	Not reported
Local Municipality Date:	Not reported
Local Municipality Time:	Not reported
Incident Name:	Not reported
Incident Referred To:	Not reported
Incident Region:	Not reported
Incident Phone:	Not reported
Incident Date:	Not reported
Comments: Not reported	
Date A310 Letter Printed:	Not reported
Date Local Authority Was Notified:	Not reported
Date Update:	Not reported
Date Report Faxed to Local Authority:	Not reported
Local Authority Notification Date:	Not reported
Reporter Name:	Not reported
Reporter Type:	Not reported
Rep Received Date:	Not reported
Reporter Title:	Not reported
Reporter Orgzn:	Not reported
Reporter Address:	Not reported
Reporter City,St,Zip:	Not reported
Reporter County:	Not reported
Incident Type:	Not reported
Incident Status:	Not reported
Incident Source Category:	Not reported
Incident Source Name:	Not reported
Incident Source Address:	Not reported
Incident Source Address 2:	Not reported
Incident Source City,St,Zip:	Not reported
Incident Source County:	Not reported
DEP Requested:	Not reported
Confidential:	Not reported

S164 **SHELL SERVICE STATION 10013** **NJ RGA HWS** **S115271525**
Target **12TH ST & ERIE ST** **N/A**
Property **JERSEY CITY, NJ**

Site 24 of 29 in cluster S

Actual: **14 ft.**

Focus Map: **2**

RGA HWS:

2010	SHELL SERVICE STATION 10013	12TH ST & ERIE ST
2009	SHELL SERVICE STATION 10013	12TH ST & ERIE ST
2008	SHELL SERVICE STATION 10013	12TH ST & ERIE ST

S165 **MOBIL #57316** **NJ RGA HWS** **S115265691**
Target Property **12TH ST & ERIE ST** **N/A**
JERSEY CITY, NJ

Site 25 of 29 in cluster S

Actual: **14 ft.**
RGA HWS:

2008	MOBIL #57316	12TH ST & ERIE ST

Focus Map: **2**

S166 **LUKOIL #57316** **NJ RGA HWS** **S115264236**
Target Property **12TH ST & ERIE ST** **N/A**
JERSEY CITY, NJ

Site 26 of 29 in cluster S

Actual: **14 ft.**
RGA HWS:

2012	LUKOIL #57316	12TH ST & ERIE ST
2011	LUKOIL #57316	12TH ST & ERIE ST
2010	LUKOIL #57316	12TH ST & ERIE ST
2009	LUKOIL #57316	12TH ST & ERIE ST

Focus Map: **2**

S167 **TUNNEL TEXACO** **NJ SPILLS** **U000360728**
Target Property **12TH & ERIE STS** **N/A**
JERSEY CITY, NJ

Site 27 of 29 in cluster S

Actual: **14 ft.**
NJ SPILL:

Name:	TUNNEL TEXACO
Address:	12TH & ERIE STS
City,State,Zip:	JERSEY CITY, NJ
Trenton Dispatch Log Number:	7276
Case Number:	97-6-5-1132-21
Notify Type:	Not reported
Date Received:	06/05/1997
Location:	Facility
Other Location:	Not reported
Incident Date:	06/04/1997
Incident Time:	1400
A310 Letter:	Yes
Ref. Code:	101
COMU:	0906
CAS Number:	Not reported
Hazardous:	Not reported
Incident Location:	Not reported
Facility Type:	Commercial
Facility Phone:	Not reported
Substance(s):	GASOLINE
Substance Type:	Liquid
Substance Identity:	Known

Focus Map: **2**

TUNNEL TEXACO (Continued) **U000360728**

TCPA Chemical:	No
Hazrds Material:	Yes
Amnt Released:	1 GAL
Release VE:	Estimate
Contained:	Yes
Release Type:	Terminated
Incident Desc:	Spill
Status at Spill:	LEAK IN UNDER GROUND DISPENSER LINE.CONTRACTOR & COMPANY DID CLEANUP AND REPAIR
NJ Spill Date:	Not reported
NJ Spill Time:	Not reported
NJ Spill Name:	Not reported
NJ Spill Title:	Not reported
NJ Spill Phone:	Not reported
Other Date:	Not reported
Other Time:	Not reported
Other Name:	Not reported
Other Title:	Not reported
Other Phone:	Not reported
Injuries:	No
Public Exposure:	No
Road Closed:	Not reported
Facility Evacuation:	No
Receiving Water:	Not reported
Public Evacuation:	No
Police at Scene:	No
Firemen at Scene:	No
Contamination of:	Land
Nature of Incident:	Facility
Wind Direction/Speed:	Not reported
Assistance Requested:	No
Memo. Of Understanding:	Not reported
Drill/trng Exercise:	Not reported
Operator:	JIMH
Contact Name:	Not reported
Caller Name:	REDACTED
Caller Title:	Not reported
Caller Address:	Not reported
Caller City,St,Zip:	Not reported
Caller Phone:	Not reported
Responsible Party:	Known
Responsible Party Name:	STAR ENTERPRISES
Responsible Party Contact:	WALTER TUROWSKI
Responsible Party Title:	ENV. SPEC
Responsible Party Telphone:	609-866-3490
Responsible Party Street:	333 RESEARCH CT
Responsible Party Municipality:	NORCROSS
Responsible Party State:	GA
Responsible Party Zip:	Not reported
Responsible City,St,Zip:	NORCROSS, GA
Responsible Party County:	Not reported
Local Municipality:	Not reported
Local Municipality Name:	JERSEY CITY
Local Municipality Title:	MR. BARRETT
Local Municipality Phone:	201-547-4271
Local Municipality Date:	06/05/1997
Local Municipality Time:	1136

TUNNEL TEXACO (Continued) **U000360728**

Incident Name:	Not reported
Incident Referred To:	DRPSR
Incident Region:	BFO-CAS
Incident Phone:	Not reported
Incident Date:	06/05/1997
Comments:	Not reported
Date A310 Letter Printed:	Not reported
Date Local Authority Was Notified:	Not reported
Date Update:	Not reported
Date Report Faxed to Local Authority:	Not reported
Local Authority Notification Date:	Not reported
Reporter Name:	Not reported
Reporter Type:	Not reported
Rep Received Date:	Not reported
Reporter Title:	Not reported
Reporter Orgzn:	Not reported
Reporter Address:	Not reported
Reporter City,St,Zip:	Not reported
Reporter County:	Not reported
Incident Type:	Not reported
Incident Status:	Not reported
Incident Source Category:	Not reported
Incident Source Name:	Not reported
Incident Source Address:	Not reported
Incident Source Address 2:	Not reported
Incident Source City,St,Zip:	Not reported
Incident Source County:	Not reported
DEP Requested:	Not reported
Confidential:	Not reported

S168 **NJ SPILLS** **S116200050**
Target **12TH ST / ERIE ST** **N/A**
Property **JERSEY CITY, NJ**

Site 28 of 29 in cluster S

Actual: **14 ft.**

Focus Map: **2**

NJ SPILL:

Name:	Not reported
Address:	12TH ST / ERIE ST
City,State,Zip:	JERSEY CITY, NJ
Trenton Dispatch Log Number:	290420
Case Number:	08-09-28-0103-06
Notify Type:	Not reported
Date Received:	09/28/2008
Location:	Not reported
Other Location:	Not reported
Incident Date:	09/27/2008
Incident Time:	Not reported
A310 Letter:	Not reported
Ref. Code:	Not reported
COMU:	Not reported
CAS Number:	Not reported
Hazardous:	Not reported
Incident Location:	AREA OF
Facility Type:	Other
Facility Phone:	Not reported
Substance(s):	Not reported
Substance Type:	Not reported

(Continued) **S116200050**

Substance Identity:	Not reported
TCPA Chemical:	Not reported
Hazrds Material:	Not reported
Amnt Released:	Not reported
Release VE:	Not reported
Contained:	Not reported
Release Type:	Not reported
Incident Desc:	Not reported
Status at Spill:	Not reported
NJ Spill Date:	Not reported
NJ Spill Time:	Not reported
NJ Spill Name:	Not reported
NJ Spill Title:	Not reported
NJ Spill Phone:	Not reported
Other Date:	Not reported
Other Time:	Not reported
Other Name:	Not reported
Other Title:	Not reported
Other Phone:	Not reported
Injuries:	No
Public Exposure:	No
Road Closed:	No
Facility Evacuation:	No
Receiving Water:	Not reported
Public Evacuation:	No
Police at Scene:	Yes
Firemen at Scene:	No
Contamination of:	Not reported
Nature of Incident:	Not reported
Wind Direction/Speed:	Not reported
Assistance Requested:	Not reported
Memo. Of Understanding:	Not reported
Drill/trng Exercise:	Not reported
Operator:	Not reported
Contact Name:	Not reported
Caller Name:	Not reported
Caller Title:	Not reported
Caller Address:	Not reported
Caller City,St,Zip:	Not reported
Caller Phone:	Not reported
Responsible Party:	Not reported
Responsible Party Name:	Not reported
Responsible Party Contact:	Not reported
Responsible Party Title:	Not reported
Responsible Party Telphone:	Not reported
Responsible Party Street:	Not reported
Responsible Party Municipality:	Not reported
Responsible Party State:	Not reported
Responsible Party Zip:	Not reported
Responsible City,St,Zip:	Not reported
Responsible Party County:	Not reported
Local Municipality:	Not reported
Local Municipality Name:	Not reported
Local Municipality Title:	Not reported
Local Municipality Phone:	Not reported
Local Municipality Date:	Not reported
Local Municipality Time:	Not reported

(Continued) **S116200050**

Incident Name:	Not reported
Incident Referred To:	Not reported
Incident Region:	Not reported
Incident Phone:	Not reported
Incident Date:	Not reported
Comments:	Not reported
Date A310 Letter Printed:	Not reported
Date Local Authority Was Notified:	Not reported
Date Update:	Not reported
Date Report Faxed to Local Authority:	Not reported
Local Authority Notification Date:	Not reported
Reporter Name:	REDACTED
Reporter Type:	Other
Rep Received Date:	09/28/2008
Reporter Title:	REDACTED
Reporter Orgzn:	REDATED
Reporter Address:	Not reported
Reporter City,St,Zip:	Not reported
Reporter County:	Not reported
Incident Type:	Motor Vehicle Accident - Spill
Incident Status:	Terminated
Incident Source Category:	Transportation
Incident Source Name:	UNKNOWN
Incident Source Address:	Not reported
Incident Source Address 2:	Not reported
Incident Source City,St,Zip:	NJ
Incident Source County:	Not reported
DEP Requested:	No
Confidential:	Not reported

S169 **TEXACO** **NJ Release** **S107109660**
Target **12TH & ERIC ST** **N/A**
Property **JERSEY CITY, NJ**

Site 29 of 29 in cluster S

Actual: **15 ft.**

Focus Map: **2**

NJ Release:

Name:	TEXACO
Address:	12TH & ERIC ST
City,State,Zip:	JERSEY CITY, NJ
Facility Type:	Municipal
Facility Phone:	866-3233
Incident Date:	11/02/1988
Incident Time:	0830
Trenton Dispatch Log Number:	3284
Case Number:	89-04-10-0735
Date Received:	04/10/1989
Nature of Incident:	Not reported
Operator:	JOES
Incident Type:	Not reported
Incident Location:	Not reported
Location:	Facility
Other Location:	Not reported
Contact Name:	Not reported
Caller Name:	REDACTED
Caller Title:	Not reported
Caller Address:	Not reported
Caller City,St,Zip:	Not reported

TEXACO (Continued) **S107109660**

Caller Telephone:	Not reported
Substance(s):	SOIL CONTAMINATED
Substance Type:	Solid
Substance Identity:	Known
CAS Number:	Not reported
A310 Letter:	Yes
TCPA Chemical:	No
Hazrds Material:	Yes
COMU:	0906
Ref. Code:	01
Amt Released:	UNK
Contained:	Yes
Release Type:	Terminated
Release VE:	Not reported
Injuries:	No
Public Exposure:	No
Facility Evacuation:	No
Police at Scene:	No
Firemen at Scene:	No
Contamination of:	Not reported
Receiving Water:	NONE
Status at Spill:	Not reported
NJ Spill Date:	1989-04-10 00:00:00
NJ Spill Time:	AM
NJ Spill Name:	FAXED
NJ Spill Title:	OEM
NJ Spill Phone:	Not reported
Other Date:	Not reported
Other Time:	Not reported
Other Name:	Not reported
Other Title:	Not reported
Other Telephone:	Not reported
Public Evacuation:	No
Assistance Requested:	No
Wind Direction/Speed:	0
Local Municipality Notified:	Not reported
Local Municipality Name:	JERSEY CITY PD
Local Municipality Title:	326
Local Municipality Telephone:	201-547-5477
Local Municipality Date:	04/10/1989
Local Municipality Time:	0757
Incident Description:	Soil Contamination
Incident Name:	FAXED
Incident Referred To:	DEQ
Incident Region:	ER1
Incident Telephone:	Not reported
Incident Date:	04/10/1989
Incident time:	AM
Incident ITM:	T
Incident Name:	Not reported
Incident Referred To:	DEQ
Incident Region:	HQ1
Incident Telephone:	Not reported
Incident Date:	Not reported
Incident Time:	Not reported
Incident ITM:	Not reported

Comments: Not reported

TEXACO (Continued) **S107109660**

Date A310 Letter Printed:	Not reported
Date Local Authority Was Notified:	Not reported
Date Updated:	Not reported
Date Report Faxed to Local Authority:	Not reported
Local Authority Notification Date:	Not reported
Rep Receive Date:	Not reported
Reporter Type:	Not reported
Reporter Name:	Not reported
Reporter Title:	Not reported
Reporter Org:	Not reported
Reporter Address:	Not reported
Reporter City,St,Zip:	Not reported
Reporter County:	Not reported
Incident Status:	Not reported
Incident Category Source:	Not reported
Incident Source Name:	Not reported
Incident Source Address:	Not reported
Incident Source Address 2:	Not reported
Incident Source City,St,Zip:	Not reported
Incident Source County:	Not reported
DEP Requested:	Not reported
Confidential:	Not reported
Notify Type:	Not reported
Road Closed:	Not reported
Direction:	Not reported
Responsible Party:	Known
Responsible Party Name:	TEXACO REFINING INC
Responsible Party Contact:	JOHN LOVE
Responsible Party Title:	SUPERVISOR
Responsible Party Phone:	866-3233
Responsible Party Street:	12TH & ERIE ST
Responsible Party County:	HUDSON
Responsible Party City,St,Zip:	JERSEY CITY, NJ
Memo. Of Understanding:	Not reported
Drill/trng Exercise:	Not reported
Hazardous:	Not reported

T170 **GUARANTEE RECORDS MGMT** **RCRA NonGen / NLR** **1001027887**
Target **215 COLES ST - 4TH FLOOR** **NJR000004937**
Property **JERSEY CITY, NJ 07310**

Site 1 of 7 in cluster T

Actual: **13 ft.**

Focus Map: 2

RCRA NonGen / NLR:

Date Form Received by Agency:	2007-01-01 00:00:00.0
Handler Name:	GUARANTEE RECORDS MGMT
Handler Address:	215 COLES ST - 4TH FLOOR
Handler City,State,Zip:	JERSEY CITY, NJ 07310-1301
EPA ID:	NJR000004937
Contact Name:	Not reported
Contact Address:	COLES ST - 4TH FLOOR
Contact City,State,Zip:	JERSEY CITY, NJ 07310
Contact Telephone:	Not reported
Contact Fax:	Not reported
Contact Email:	Not reported
Contact Title:	Not reported
EPA Region:	02
Land Type:	Not reported

GUARANTEE RECORDS MGMT (Continued) **1001027887**

Federal Waste Generator Description:	Not a generator, verified
Non-Notifier:	Not reported
Biennial Report Cycle:	Not reported
Accessibility:	Not reported
Active Site Indicator:	Not reported
State District Owner:	NJ
State District:	NORTHERN
Mailing Address:	COLES ST - 4TH FLOOR
Mailing City,State,Zip:	JERSEY CITY, NJ 07310
Owner Name:	MOISHE MANA
Owner Type:	Private
Operator Name:	MOISHE MANA
Operator Type:	Private
Short-Term Generator Activity:	No
Importer Activity:	No
Mixed Waste Generator:	No
Transporter Activity:	No
Transfer Facility Activity:	No
Recycler Activity with Storage:	No
Small Quantity On-Site Burner Exemption:	No
Smelting Melting and Refining Furnace Exemption:	No
Underground Injection Control:	No
Off-Site Waste Receipt:	No
Universal Waste Indicator:	No
Universal Waste Destination Facility:	No
Federal Universal Waste:	No
Active Site Fed-Reg Treatment Storage and Disposal Facility:	Not reported
Active Site Converter Treatment storage and Disposal Facility:	Not reported
Active Site State-Reg Treatment Storage and Disposal Facility:	Not reported
Active Site State-Reg Handler:	---
Federal Facility Indicator:	Not reported
Hazardous Secondary Material Indicator:	NN
Sub-Part K Indicator:	Not reported
Commercial TSD Indicator:	No
Treatment Storage and Disposal Type:	Not reported
2018 GPRA Permit Baseline:	Not on the Baseline
2018 GPRA Renewals Baseline:	Not on the Baseline
Permit Renewals Workload Universe:	Not reported
Permit Workload Universe:	Not reported
Permit Progress Universe:	Not reported
Post-Closure Workload Universe:	Not reported
Closure Workload Universe:	Not reported
202 GPRA Corrective Action Baseline:	No
Corrective Action Workload Universe:	No
Subject to Corrective Action Universe:	No
Non-TSDFs Where RCRA CA has Been Imposed Universe:	No
TSDFs Potentially Subject to CA Under 3004 (u)/(v) Universe:	No
TSDFs Only Subject to CA under Discretionary Auth Universe:	No
Corrective Action Priority Ranking:	No NCAPS ranking
Environmental Control Indicator:	No
Institutional Control Indicator:	No
Human Exposure Controls Indicator:	N/A
Groundwater Controls Indicator:	N/A
Operating TSDF Universe:	Not reported
Full Enforcement Universe:	Not reported
Significant Non-Complier Universe:	No
Unaddressed Significant Non-Complier Universe:	No

GUARANTEE RECORDS MGMT (Continued) **1001027887**

Addressed Significant Non-Complier Universe:	No
Significant Non-Complier With a Compliance Schedule Universe:	No
Financial Assurance Required:	Not reported
Handler Date of Last Change:	2008-06-26 00:00:00.0
Recognized Trader-Importer:	No
Recognized Trader-Exporter:	No
Importer of Spent Lead Acid Batteries:	No
Exporter of Spent Lead Acid Batteries:	No
Recycler Activity Without Storage:	Not reported
Manifest Broker:	Not reported
Sub-Part P Indicator:	Not reported

Hazardous Waste Summary:

Waste Code:	D001
Waste Description:	IGNITABLE WASTE

Handler - Owner Operator:

Owner/Operator Indicator:	Owner
Owner/Operator Name:	MOISHE MANA
Legal Status:	Private
Date Became Current:	Not reported
Date Ended Current:	Not reported
Owner/Operator Address:	250 E 54TH ST
Owner/Operator City,State,Zip:	NEW YORK, NY 10001
Owner/Operator Telephone:	212-753-2640
Owner/Operator Telephone Ext:	Not reported
Owner/Operator Fax:	Not reported
Owner/Operator Email:	Not reported

Owner/Operator Indicator:	Owner
Owner/Operator Name:	MOISHE MANA
Legal Status:	Private
Date Became Current:	Not reported
Date Ended Current:	Not reported
Owner/Operator Address:	250 E 54TH ST
Owner/Operator City,State,Zip:	NEW YORK, NY 10001
Owner/Operator Telephone:	212-753-2640
Owner/Operator Telephone Ext:	Not reported
Owner/Operator Fax:	Not reported
Owner/Operator Email:	Not reported

Owner/Operator Indicator:	Operator
Owner/Operator Name:	MOISHE MANA
Legal Status:	Private
Date Became Current:	Not reported
Date Ended Current:	Not reported
Owner/Operator Address:	250 E 54TH ST
Owner/Operator City,State,Zip:	NEW YORK, NY 10001
Owner/Operator Telephone:	212-753-2640
Owner/Operator Telephone Ext:	Not reported
Owner/Operator Fax:	Not reported
Owner/Operator Email:	Not reported

Historic Generators:

Receive Date:	2006-01-01 00:00:00.0

GUARANTEE RECORDS MGMT (Continued) **1001027887**

Handler Name: GUARANTEE RECORDS MGMT
Federal Waste Generator Description: Not a generator, verified
State District Owner: NJ
Large Quantity Handler of Universal Waste: No
Recognized Trader Importer: No
Recognized Trader Exporter: No
Spent Lead Acid Battery Importer: No
Spent Lead Acid Battery Exporter: No
Current Record: No
Non Storage Recycler Activity: Not reported
Electronic Manifest Broker: Not reported

Receive Date: 2007-01-01 00:00:00.0
Handler Name: GUARANTEE RECORDS MGMT
Federal Waste Generator Description: Not a generator, verified
State District Owner: NJ
Large Quantity Handler of Universal Waste: No
Recognized Trader Importer: No
Recognized Trader Exporter: No
Spent Lead Acid Battery Importer: No
Spent Lead Acid Battery Exporter: No
Current Record: Yes
Non Storage Recycler Activity: Not reported
Electronic Manifest Broker: Not reported

Receive Date: 1995-06-19 00:00:00.0
Handler Name: GUARANTEE RECORDS MGMT
Federal Waste Generator Description: Large Quantity Generator
State District Owner: NJ
Large Quantity Handler of Universal Waste: No
Recognized Trader Importer: No
Recognized Trader Exporter: No
Spent Lead Acid Battery Importer: No
Spent Lead Acid Battery Exporter: No
Current Record: No
Non Storage Recycler Activity: Not reported
Electronic Manifest Broker: Not reported

List of NAICS Codes and Descriptions:
NAICS Codes: No NAICS Codes Found

Facility Has Received Notices of Violations:
Violations: No Violations Found

Evaluation Action Summary:
Evaluations: No Evaluations Found

T171 **GUARANTEE RECORDS MGMT** **FINDS** **1016658824**
Target **215 COLES ST - 4TH FLOOR** **ECHO** **N/A**
Property **JERSEY CITY, NJ 07310**

Site 2 of 7 in cluster T

Actual: **13 ft.**

Focus Map: **2**

FINDS:
Registry ID: 110004249411

Click Here:

Environmental Interest/Information System:
RCRAInfo is a national information system that supports the Resource Conservation and Recovery Act (RCRA) program through the tracking of events and activities related to facilities that generate, transport, and treat, store, or dispose of hazardous waste. RCRAInfo allows RCRA program staff to track the notification, permit, compliance, and corrective action activities required under RCRA.

Click this hyperlink while viewing on your computer to access additional FINDS: detail in the EDR Site Report.

ECHO:

Envid:	1016658824
Registry ID:	110004249411
DFR URL:	http://echo.epa.gov/detailed-facility-report?fid=110004249411
Name:	GUARANTEE RECORDS MGMT
Address:	215 COLES ST - 4TH FLOOR
City,State,Zip:	JERSEY CITY, NJ 07310

T172 **ERNS** **9016369**
Target **215 COLE ST** **N/A**
Property **JERSEY CITY, NJ 07310**

Site 3 of 7 in cluster T

Actual: **13 ft.**

Focus Map: **2**

Click this hyperlink while viewing on your computer to access additional ERNS detail in the EDR Site Report.

T173 **US CUSTOMS SERVICE** **RCRA NonGen / NLR** **1000182266**
Target **215 COLES ST** **NJD053522868**
Property **JERSEY CITY, NJ 07310**

Site 4 of 7 in cluster T

Actual: **13 ft.**

Focus Map: **2**

RCRA NonGen / NLR:

Date Form Received by Agency:		2007-01-01 00:00:00.0
Handler Name:	US CUSTOMS SERVICE	
Handler Address:		215 COLES ST
Handler City,State,Zip:		JERSEY CITY, NJ 07310-1301
EPA ID:		NJD053522868
Contact Name:		Not reported
Contact Address:		HEMISPHERE CTR
Contact City,State,Zip:		NEWARK, NJ 07114
Contact Telephone:		Not reported

US CUSTOMS SERVICE (Continued) **1000182266**

Contact Fax:	Not reported
Contact Email:	Not reported
Contact Title:	Not reported
EPA Region:	02
Land Type:	Not reported
Federal Waste Generator Description:	Not a generator, verified
Non-Notifier:	Not reported
Biennial Report Cycle:	Not reported
Accessibility:	Not reported
Active Site Indicator:	Not reported
State District Owner:	NJ
State District:	NORTHERN
Mailing Address:	HEMISPHERE CTR
Mailing City,State,Zip:	NEWARK, NJ 07114
Owner Name:	NATIONAL COLD WAREHOUSE
Owner Type:	Private
Operator Name:	NATIONAL COLD WAREHOUSE
Operator Type:	Private
Short-Term Generator Activity:	No
Importer Activity:	No
Mixed Waste Generator:	No
Transporter Activity:	No
Transfer Facility Activity:	No
Recycler Activity with Storage:	No
Small Quantity On-Site Burner Exemption:	No
Smelting Melting and Refining Furnace Exemption:	No
Underground Injection Control:	No
Off-Site Waste Receipt:	No
Universal Waste Indicator:	No
Universal Waste Destination Facility:	No
Federal Universal Waste:	No
Active Site Fed-Reg Treatment Storage and Disposal Facility:	Not reported
Active Site Converter Treatment storage and Disposal Facility:	Not reported
Active Site State-Reg Treatment Storage and Disposal Facility:	Not reported
Active Site State-Reg Handler:	---
Federal Facility Indicator:	Not reported
Hazardous Secondary Material Indicator:	NN
Sub-Part K Indicator:	Not reported
Commercial TSD Indicator:	No
Treatment Storage and Disposal Type:	Not reported
2018 GPRA Permit Baseline:	Not on the Baseline
2018 GPRA Renewals Baseline:	Not on the Baseline
Permit Renewals Workload Universe:	Not reported
Permit Workload Universe:	Not reported
Permit Progress Universe:	Not reported
Post-Closure Workload Universe:	Not reported
Closure Workload Universe:	Not reported
202 GPRA Corrective Action Baseline:	No
Corrective Action Workload Universe:	No
Subject to Corrective Action Universe:	No
Non-TSDFs Where RCRA CA has Been Imposed Universe:	No
TSDFs Potentially Subject to CA Under 3004 (u)/(v) Universe:	No
TSDFs Only Subject to CA under Discretionary Auth Universe:	No
Corrective Action Priority Ranking:	No NCAPS ranking
Environmental Control Indicator:	No
Institutional Control Indicator:	No
Human Exposure Controls Indicator:	N/A

US CUSTOMS SERVICE (Continued) **1000182266**

Groundwater Controls Indicator:	N/A
Operating TSDF Universe:	Not reported
Full Enforcement Universe:	Not reported
Significant Non-Complier Universe:	No
Unaddressed Significant Non-Complier Universe:	No
Addressed Significant Non-Complier Universe:	No
Significant Non-Complier With a Compliance Schedule Universe:	No
Financial Assurance Required:	Not reported
Handler Date of Last Change:	2008-06-26 00:00:00.0
Recognized Trader-Importer:	No
Recognized Trader-Exporter:	No
Importer of Spent Lead Acid Batteries:	No
Exporter of Spent Lead Acid Batteries:	No
Recycler Activity Without Storage:	Not reported
Manifest Broker:	Not reported
Sub-Part P Indicator:	Not reported

Hazardous Waste Summary:

Waste Code:	X003
Waste Description:	Not Defined

Handler - Owner Operator:

Owner/Operator Indicator:	Owner
Owner/Operator Name:	NATIONAL COLD WAREHOUSE
Legal Status:	Private
Date Became Current:	Not reported
Date Ended Current:	Not reported
Owner/Operator Address:	NOT REQUIRED
Owner/Operator City,State,Zip:	NOT REQUIRED, WY 99999
Owner/Operator Telephone:	212-555-1212
Owner/Operator Telephone Ext:	Not reported
Owner/Operator Fax:	Not reported
Owner/Operator Email:	Not reported

Owner/Operator Indicator:	Owner
Owner/Operator Name:	NATIONAL COLD WAREHOUSE
Legal Status:	Private
Date Became Current:	Not reported
Date Ended Current:	Not reported
Owner/Operator Address:	NOT REQUIRED
Owner/Operator City,State,Zip:	NOT REQUIRED, WY 99999
Owner/Operator Telephone:	212-555-1212
Owner/Operator Telephone Ext:	Not reported
Owner/Operator Fax:	Not reported
Owner/Operator Email:	Not reported

Owner/Operator Indicator:	Operator
Owner/Operator Name:	NATIONAL COLD WAREHOUSE
Legal Status:	Private
Date Became Current:	Not reported
Date Ended Current:	Not reported
Owner/Operator Address:	NOT REQUIRED
Owner/Operator City,State,Zip:	NOT REQUIRED, WY 99999
Owner/Operator Telephone:	212-555-1212
Owner/Operator Telephone Ext:	Not reported

US CUSTOMS SERVICE (Continued) **1000182266**

Owner/Operator Fax: Not reported
Owner/Operator Email: Not reported

Historic Generators:
Receive Date: 2006-01-01 00:00:00.0
Handler Name: US CUSTOMS SERVICE
Federal Waste Generator Description: Not a generator, verified
State District Owner: NJ
Large Quantity Handler of Universal Waste: No
Recognized Trader Importer: No
Recognized Trader Exporter: No
Spent Lead Acid Battery Importer: No
Spent Lead Acid Battery Exporter: No
Current Record: No
Non Storage Recycler Activity: Not reported
Electronic Manifest Broker: Not reported

Receive Date: 2007-01-01 00:00:00.0
Handler Name: US CUSTOMS SERVICE
Federal Waste Generator Description: Not a generator, verified
State District Owner: NJ
Large Quantity Handler of Universal Waste: No
Recognized Trader Importer: No
Recognized Trader Exporter: No
Spent Lead Acid Battery Importer: No
Spent Lead Acid Battery Exporter: No
Current Record: Yes
Non Storage Recycler Activity: Not reported
Electronic Manifest Broker: Not reported

Receive Date: 1989-09-08 00:00:00.0
Handler Name: US CUSTOMS SERVICE
Federal Waste Generator Description: Large Quantity Generator
State District Owner: NJ
Large Quantity Handler of Universal Waste: No
Recognized Trader Importer: No
Recognized Trader Exporter: No
Spent Lead Acid Battery Importer: No
Spent Lead Acid Battery Exporter: No
Current Record: No
Non Storage Recycler Activity: Not reported
Electronic Manifest Broker: Not reported

List of NAICS Codes and Descriptions:
NAICS Codes: No NAICS Codes Found

Facility Has Received Notices of Violations:
Violations: No Violations Found

Evaluation Action Summary:
Evaluations: No Evaluations Found

T174 **NATIONAL COLD STORAGE** **NJ HWS RE-EVAL** **U000365327**
Target Property **MONMOUTH & 12TH STS** **NJ UST** **N/A**
JERSEY CITY, NJ 07310 **NJ SPILLS**
NJ Release
Site 5 of 7 in cluster T **NJ AIRS**

Actual:
13 ft.

Focus Map:
2

HWS RE-EVAL:
Facility Status: Assigned to RPIU. Under Investigation.
PI Number: **016823**
Category: Non-Homeowner

UST:
Facility ID: 016823

Contact:
Owner Name: Not Identified Not Identified
Organization: Not Identified
Contact Type(UST Reg): Facility Operator
Contact Address (UST Reg): Not reported
Contact Address 2 (UST Reg): Not reported
Conact City,St,Zip (UST Reg): Not reported

Owner Name: SAM ZAVODNICK
Organization: TIRREL D FENDER
Contact Type(UST Reg): Tank Owner
Contact Address (UST Reg): 215 COLES ST
Contact Address 2 (UST Reg): Not reported
Conact City,St,Zip (UST Reg): Jersey City, NJ 07310

Tanks:
Tank Id: TANK-1
Tank Number: C1
Tank Status: **Removed**
Tank Status Date: 01/01/1987
Install Date: 01/01/1987
Tank Contents: Leaded Gasoline
Tank Size: 500
Tank Compliance: No
Overfill: No
Compliance Monitoring?: No
Overfill Protection: No
Spill Containment: No
Tank Wellhead Protection: Not reported
Tank/Pipe Construction Type: Tank Bare steel
Tank/Pipe Construction Type: Pipe Bare steel
Tank/Pipe Monitor: Pipe None
Tank/Pipe Monitor: Tank None

Tank Id: TANK-2
Tank Number: C2
Tank Status: **Removed**
Tank Status Date: 01/01/1987
Install Date: 01/01/1987
Tank Contents: Leaded Gasoline
Tank Size: 550
Tank Compliance: No

NATIONAL COLD STORAGE (Continued) **U000365327**

Overfill:	No
Compliance Monitoring?:	No
Overfill Protection:	No
Spill Containment:	No
Tank Wellhead Protection:	Not reported
Tank/Pipe Construction Type:	Tank Bare steel
Tank/Pipe Construction Type:	Pipe Bare steel
Tank/Pipe Monitor:	Pipe None
Tank/Pipe Monitor:	Tank None

NJ SPILL:

Name:	NATIONAL COLD STORAGE
Address:	215 COLES ST.
City,State,Zip:	JERSEY CITY, NJ
Trenton Dispatch Log Number:	4327
Case Number:	90-04-09-1132
Notify Type:	Not reported
Date Received:	04/09/1990
Location:	Facility
Other Location:	Not reported
Incident Date:	04/08/1990
Incident Time:	1000
A310 Letter:	Yes
Ref. Code:	01
COMU:	0906
CAS Number:	Not reported
Hazardous:	Not reported
Incident Location:	Not reported
Facility Type:	Industrial
Facility Phone:	201-653-0280
Substance(s):	AMMONIA
Substance Type:	Liquid
Substance Identity:	Known
TCPA Chemical:	Yes
Hazrds Material:	Yes
Amnt Released:	50 LBS
Release VE:	Estimate
Contained:	No
Release Type:	Terminated
Incident Desc:	SPILL, SMOKE/DUST, EQUIP
Status at Spill:	Not reported
NJ Spill Date:	1990-04-09 00:00:00
NJ Spill Time:	1145
NJ Spill Name:	DET.McDONA
NJ Spill Title:	OEM
NJ Spill Phone:	609-882-2000
Other Date:	Not reported
Other Time:	Not reported
Other Name:	Not reported
Other Title:	Not reported
Other Phone:	Not reported
Injuries:	No
Public Exposure:	No
Road Closed:	Not reported
Facility Evacuation:	No
Receiving Water:	Not reported
Public Evacuation:	No

NATIONAL COLD STORAGE (Continued) **U000365327**

Police at Scene:	No
Firemen at Scene:	No
Contamination of:	Not reported
Nature of Incident:	Facility
Wind Direction/Speed:	0
Assistance Requested:	No
Memo. Of Understanding:	Not reported
Drill/trng Exercise:	Not reported
Operator:	LEE
Contact Name:	Not reported
Caller Name:	REDACTED
Caller Title:	Not reported
Caller Address:	Not reported
Caller City,St,Zip:	Not reported
Caller Phone:	Not reported
Responsible Party:	Known
Responsible Party Name:	NATIONAL COLD STORAG
Responsible Party Contact:	SAM ZAVODNICK
Responsible Party Title:	DIRECTOR
Responsible Party Telphone:	201-653-0280
Responsible Party Street:	215 COLES ST.
Responsible Party Municipality:	JERSEY CITY
Responsible Party State:	NJ
Responsible Party Zip:	Not reported
Responsible City,St,Zip:	JERSEY CITY, NJ
Responsible Party County:	HUDSON
Local Municipality:	Not reported
Local Municipality Name:	OPER.352
Local Municipality Title:	JERSEY CITY POLICE
Local Municipality Phone:	201-547-5477
Local Municipality Date:	04/09/1990
Local Municipality Time:	1146
Incident Name:	W.JANICEK
Incident Referred To:	DEQ
Incident Region:	ER1
Incident Phone:	OFFICE
Incident Date:	04/09/1990
Incident Name:	Not reported
Incident Referred To:	DEQ
Incident Region:	HQ1
Incident Phone:	Not reported
Incident Date:	Not reported
Comments: Not reported	
Date A310 Letter Printed:	Not reported
Date Local Authority Was Notified:	Not reported
Date Update:	Not reported
Date Report Faxed to Local Authority:	Not reported
Local Authority Notification Date:	Not reported
Reporter Name:	Not reported
Reporter Type:	Not reported
Rep Received Date:	Not reported
Reporter Title:	Not reported
Reporter Orgzn:	Not reported
Reporter Address:	Not reported
Reporter City,St,Zip:	Not reported
Reporter County:	Not reported
Incident Type:	Not reported

NATIONAL COLD STORAGE (Continued) **U000365327**

Incident Status:	Not reported
Incident Source Category:	Not reported
Incident Source Name:	Not reported
Incident Source Address:	Not reported
Incident Source Address 2:	Not reported
Incident Source City,St,Zip:	Not reported
Incident Source County:	Not reported
DEP Requested:	Not reported
Confidential:	Not reported

NJ Release:

Name:	GUARANTY STORAGE MANAGEMENT
Address:	215 COLES ST
City,State,Zip:	JERSEY CITY, NJ
Facility Type:	Commercial
Facility Phone:	Not reported
Incident Date:	11/01/1992
Incident Time:	Not reported
Trenton Dispatch Log Number:	513
Case Number:	95-1-11-1600-37
Date Received:	01/11/1995
Nature of Incident:	Citizen
Operator:	ROB
Incident Type:	Not reported
Incident Location:	Not reported
Location:	Facility
Other Location:	Not reported
Contact Name:	Not reported
Caller Name:	REDACTED
Caller Title:	Not reported
Caller Address:	Not reported
Caller City,St,Zip:	Not reported
Caller Telephone:	Not reported
Substance(s):	AMMONIA
Substance Type:	Gas
Substance Identity:	Known
CAS Number:	7664417
A310 Letter:	Yes
TCPA Chemical:	Yes
Hazrds Material:	Yes
COMU:	0906
Ref. Code:	050
Amt Released:	UNKNOWN
Contained:	No
Release Type:	Terminated
Release VE:	Not reported
Injuries:	No
Public Exposure:	No
Facility Evacuation:	No
Police at Scene:	No
Firemen at Scene:	No
Contamination of:	Air
Receiving Water:	NONE
Status at Spill:	CALLER STATED THAT COMPANY CUT FREEZER LINES FILLED WITH AMMONIA. THIS OCCURRED DURING REMODELING IN NOVEMBER 92.
NJ Spill Date:	Not reported
NJ Spill Time:	Not reported

NATIONAL COLD STORAGE (Continued) **U000365327**

NJ Spill Name:	Not reported
NJ Spill Title:	Not reported
NJ Spill Phone:	Not reported
Other Date:	Not reported
Other Time:	Not reported
Other Name:	Not reported
Other Title:	Not reported
Other Telephone:	Not reported
Public Evacuation:	No
Assistance Requested:	Yes
Wind Direction/Speed:	Not reported
Local Municipality Notified:	Not reported
Local Municipality Name:	JERSEY CITY
Local Municipality Title:	CAPT. DILLON
Local Municipality Telephone:	201-547-4271
Local Municipality Date:	01/11/1995
Local Municipality Time:	1633
Incident Description:	Air Release,Sloppy Housek
Incident Name:	Not reported
Incident Referred To:	DRPE
Incident Region:	BRPV
Incident Telephone:	Faxed,Mailed
Incident Date:	01/11/1995
Incident time:	Not reported
Incident ITM:	B
Incident Name:	Not reported
Incident Referred To:	DRPSR
Incident Region:	HQ1
Incident Telephone:	Mailed
Incident Date:	1995-01-11 00:00:00
Incident Time:	Not reported
Incident ITM:	M
Comments: Not reported	
Date A310 Letter Printed:	1995-01-11 00:00:00
Date Local Authority Was Notified:	Not reported
Date Updated:	Not reported
Date Report Faxed to Local Authority:	1995-01-11 00:00:00
Local Authority Notification Date:	Not reported
Rep Receive Date:	Not reported
Reporter Type:	Not reported
Reporter Name:	Not reported
Reporter Title:	Not reported
Reporter Org:	Not reported
Reporter Address:	Not reported
Reporter City,St,Zip:	Not reported
Reporter County:	Not reported
Incident Status:	Not reported
Incident Category Source:	Not reported
Incident Source Name:	Not reported
Incident Source Address:	Not reported
Incident Source Address 2:	Not reported
Incident Source City,St,Zip:	Not reported
Incident Source County:	Not reported
DEP Requested:	Not reported
Confidential:	Not reported
Notify Type:	Not reported
Road Closed:	Not reported

NATIONAL COLD STORAGE (Continued) **U000365327**

Direction:	Not reported
Responsible Party:	Suspected
Responsible Party Name:	GUARANTY STORAGE MGM
Responsible Party Contact:	Not reported
Responsible Party Title:	Not reported
Responsible Party Phone:	Not reported
Responsible Party Street:	215 COLES ST
Responsible Party County:	HUDSON
Responsible Party City,St,Zip:	JERSEY CITY, NJ
Memo. Of Understanding:	Not reported
Drill/trng Exercise:	Not reported
Hazardous:	Not reported

AIRS:

Name:	MOSELLO REALTY CORP
Address:	215 COLES ST
City,State,Zip:	JERSEY CITY, NJ 07310
Emission Year:	Not reported
Facility Number:	12680
NAICS Code:	Not reported
Pollutant Name:	Not reported
Tons/Year lbs/Year For Taps 1000 Tons/Year For CO2:	Not reported
Tons/Season (5/1-9/30):	Not reported
Lbs/Day Peak Ozone Season (6/1-8/31):	Not reported
Lbs/Day Co-season (12/1-2/31):	Not reported
Permit of Emission:	PERMIT
X Coordinate:	617773
Y Coordinate:	691241
Coordinate Units:	NJ State Plane (NAD83) - USFEET
Coordinate Type:	Approx. Addr. Match
Active Number:	GEN170001
Active Type Description:	(GP-005A) Emergency Generators Burning Distillate Fuels
Document Status:	Approved
Expiration Date:	06/08/2022
Active Flag:	Y
NAICS Description:	Not reported
TPY of Fugitive Emissions:	Not reported
TPY of Non-Fugitive Emissions:	Not reported
Ozone Season Non-Fugitives:	Not reported
Ozone Season Fugitive:	Not reported
May Sep Fugitive QTY:	Not reported
May Sep Total QTY:	Not reported
Effective Start Date:	06/08/2017

Name:	MOSELLO REALTY CORP
Address:	215 COLES ST
City,State,Zip:	JERSEY CITY, NJ 07310
Emission Year:	Not reported
Facility Number:	12680
NAICS Code:	Not reported
Pollutant Name:	Not reported
Tons/Year lbs/Year For Taps 1000 Tons/Year For CO2:	Not reported
Tons/Season (5/1-9/30):	Not reported
Lbs/Day Peak Ozone Season (6/1-8/31):	Not reported
Lbs/Day Co-season (12/1-2/31):	Not reported
Permit of Emission:	PERMIT
X Coordinate:	617773

NATIONAL COLD STORAGE (Continued) **U000365327**

Y Coordinate:	691241
Coordinate Units:	NJ State Plane (NAD83) - USFEET
Coordinate Type:	Approx. Addr. Match
Active Number:	GEN080001
Active Type Description:	(GP-005) Emergency Generator
Document Status:	Auto-Killed
Expiration Date:	02/13/2012
Active Flag:	Y
NAICS Description:	Not reported
TPY of Fugitive Emissions:	Not reported
TPY of Non-Fugitive Emissions:	Not reported
Ozone Season Non-Fugitives:	Not reported
Ozone Season Fugitive:	Not reported
May Sep Fugitive QTY:	Not reported
May Sep Total QTY:	Not reported
Effective Start Date:	02/13/2007

T175 **US CUSTOMS SERVICE** **FINDS** **1016674380**
Target **215 COLES ST** **ECHO** **N/A**
Property **JERSEY CITY, NJ 07310**

Site 6 of 7 in cluster T

Actual: **13 ft.**

Focus Map: **2**

FINDS:
Registry ID: 110004156109

Click Here:

Environmental Interest/Information System:
RCRAInfo is a national information system that supports the Resource Conservation and Recovery Act (RCRA) program through the tracking of events and activities related to facilities that generate, transport, and treat, store, or dispose of hazardous waste. RCRAInfo allows RCRA program staff to track the notification, permit, compliance, and corrective action activities required under RCRA.

Click this hyperlink while viewing on your computer to access additional FINDS: detail in the EDR Site Report.

ECHO:

Envid:	1016674380
Registry ID:	110004156109
DFR URL:	http://echo.epa.gov/detailed-facility-report?fid=110004156109
Name:	US CUSTOMS SERVICE
Address:	215 COLES ST
City,State,Zip:	JERSEY CITY, NJ 07310

T176 **NATIONAL COLD STORAGE CO.** **NJ Release** **S107098921**
Target **215 COLES STREET** **N/A**
Property **JERSEY CITY, NJ**

Site 7 of 7 in cluster T

Actual: **13 ft.**

Focus Map: **2**

NJ Release:

Name:	NATIONAL COLD STORAGE CO.
Address:	215 COLES STREET
City,State,Zip:	JERSEY CITY, NJ

NATIONAL COLD STORAGE CO. (Continued) **S107098921**

Facility Type:	Municipal
Facility Phone:	Not reported
Incident Date:	03/16/1987
Incident Time:	0600
Trenton Dispatch Log Number:	1303
Case Number:	87-03-17-1456
Date Received:	03/17/1987
Nature of Incident:	Not reported
Operator:	JIMH
Incident Type:	Not reported
Incident Location:	Not reported
Location:	Facility
Other Location:	Not reported
Contact Name:	Not reported
Caller Name:	REDACTED
Caller Title:	Not reported
Caller Address:	Not reported
Caller City,St,Zip:	Not reported
Caller Telephone:	Not reported
Substance(s):	ANHYROUS AMMONIA
Substance Type:	Not reported
Substance Identity:	Known
CAS Number:	Not reported
A310 Letter:	Not reported
TCPA Chemical:	Not reported
Hazrds Material:	Yes
COMU:	0906
Ref. Code:	Not reported
Amt Released:	100 LBS
Contained:	No
Release Type:	Not reported
Release VE:	Estimate
Injuries:	No
Public Exposure:	Unknown
Facility Evacuation:	Not reported
Police at Scene:	No
Firemen at Scene:	No
Contamination of:	Not reported
Receiving Water:	Not reported
Status at Spill:	Not reported
NJ Spill Date:	1987-03-17 00:00:00
NJ Spill Time:	Not reported
NJ Spill Name:	SUE WEIDL
NJ Spill Title:	Not reported
NJ Spill Phone:	882-2000
Other Date:	Not reported
Other Time:	Not reported
Other Name:	Not reported
Other Title:	Not reported
Other Telephone:	Not reported
Public Evacuation:	No
Assistance Requested:	No
Wind Direction/Speed:	0
Local Municipality Notified:	Not reported
Local Municipality Name:	Not reported
Local Municipality Title:	Not reported
Local Municipality Telephone:	Not reported

NATIONAL COLD STORAGE CO. (Continued) **S107098921**

Local Municipality Date:	Not reported
Local Municipality Time:	Not reported
Incident Description:	AIR REL
Incident Name:	ALLAN LAYTN
Incident Referred To:	DEQ
Incident Region:	Metro
Incident Telephone:	OFFICE
Incident Date:	03/17/1987
Incident time:	Not reported
Incident ITM:	Not reported
Comments: Not reported	
Date A310 Letter Printed:	Not reported
Date Local Authority Was Notified:	Not reported
Date Updated:	Not reported
Date Report Faxed to Local Authority:	Not reported
Local Authority Notification Date:	Not reported
Rep Receive Date:	Not reported
Reporter Type:	Not reported
Reporter Name:	Not reported
Reporter Title:	Not reported
Reporter Org:	Not reported
Reporter Address:	Not reported
Reporter City,St,Zip:	Not reported
Reporter County:	Not reported
Incident Status:	Not reported
Incident Category Source:	Not reported
Incident Source Name:	Not reported
Incident Source Address:	Not reported
Incident Source Address 2:	Not reported
Incident Source City,St,Zip:	Not reported
Incident Source County:	Not reported
DEP Requested:	Not reported
Confidential:	Not reported
Notify Type:	Not reported
Road Closed:	Not reported
Direction:	Not reported
Responsible Party:	Known
Responsible Party Name:	NATIONAL COLD STORAG
Responsible Party Contact:	Not reported
Responsible Party Title:	Not reported
Responsible Party Phone:	Not reported
Responsible Party Street:	215 COLES STREET
Responsible Party County:	HUDSON
Responsible Party City,St,Zip:	JERSEY, NJ
Memo. Of Understanding:	Not reported
Drill/trng Exercise:	Not reported
Hazardous:	Not reported

177 NATIONAL COLD STORAGE **NJ NJEMS 1010474965**
Target MONMOUTH ST & 12TH ST **FINDS N/A**
Property JERSEY CITY, NJ 07310

Actual: 17 ft.
Focus Map: 2

NJEMS:

Name:	NATIONAL COLD STORAGE
Address:	MONMOUTH ST & 12TH ST
City,State,Zip:	JERSEY CITY, NJ 07310
Site Id:	51373
Municipality:	JERSEY CITY
Municipality Name From Spatial Overlay:	JERSEY CITY
GNIS Civil Code For Municipality:	885264
Municipal Code (NJ-1040):	0906
X Coord:	618221
Y Coord:	691222
Coord System:	NJ STATE PLANE (NAD83) - USFEET
Coord Type:	GPS
Coord Orign:	DEP-GIS
State Standard Numeric Code From Spatial Overlay:	0906
Unique Feature Number For Municipality From Spatial Overlay:	3401736000
Eleven Digit Hydrologic Unit Code From Spatial Overlay):	02030101170
Fourteen Digit Hydrologic Unit Code From Spatial Overlay:	02030101170010
Watershed Management Area Number From Spatial Overlay:	05
Watershed Management Area Name From Spatial Overlay:	Hackensack, Hudson, and Pascack
Water Region Code From Spatial Overlay:	1
Water Region Name From Spatial Overlay:	Northeast
Sub Watershed Name From Overlay:	Hudson River
Watershed Name From Spatial Overlay:	Hudson River

FINDS:
Registry ID: 110032159090

Click Here:

Environmental Interest/Information System:
NJ-NJEMS (New Jersey - New Jersey Environmental Management System). The Department of Environmental Protection (NJDEP) manages large databases of environmental information in this integrated system.

Click this hyperlink while viewing on your computer to access additional FINDS: detail in the EDR Site Report.

U178 NEWPORT ASSOCIATES RAMPART **FINDS 1026402484**
Target 535 MONMOUTH STREET **N/A**
Property JERSEY CITY, NJ 07302

Site 1 of 6 in cluster U

Actual: 9 ft.
Focus Map: 2

FINDS:
Registry ID: 110070708974

Click Here:

Environmental Interest/Information System:
US National Pollutant Discharge Elimination System (NPDES) module of the Compliance Information System (ICIS) tracks surface water permits issued under the Clean Water Act. Under NPDES, all facilities that discharge pollutants from any point source into waters of the United States are required to obtain a permit. The permit will likely contain limits on what can be discharged, impose monitoring and reporting requirements, and include other provisions to ensure that the

NEWPORT ASSOCIATES RAMPART (Continued) **1026402484**

discharge does not adversely affect water quality.

Click this hyperlink while viewing on your computer to access additional FINDS: detail in the EDR Site Report.

U179 **NJ Release** **S122379332**
Target Property **535 MONMOUTH ST**
JERSEY CITY, NJ 07302 **N/A**

Site 2 of 6 in cluster U

Actual: **9 ft.**
Focus Map: **2**

NJ Release:

Name:	Not reported
Address:	535 MONMOUTH ST
City,State,Zip:	JERSEY CITY, NJ 07302
Facility Type:	Industrial
Facility Phone:	Not reported
Incident Date:	12/07/2017
Incident Time:	Not reported
Trenton Dispatch Log Number:	661523
Case Number:	17-12-08-1514-12
Date Received:	12/08/2017
Nature of Incident:	Not reported
Operator:	Not reported
Incident Type:	Soil Contamination
Incident Location:	RAMPART SITE
Location:	Not reported
Other Location:	Not reported
Contact Name:	MARSILLIA BOYLE
Caller Name:	Not reported
Caller Title:	Not reported
Caller Address:	Not reported
Caller City,St,Zip:	Not reported
Caller Telephone:	Not reported
Substance(s):	Not reported
Substance Type:	Not reported
Substance Identity:	Not reported
CAS Number:	Not reported
A310 Letter:	Not reported
TCPA Chemical:	Not reported
Hazrds Material:	Not reported
COMU:	Not reported
Ref. Code:	Not reported
Amt Released:	Not reported
Contained:	Not reported
Release Type:	Not reported
Release VE:	Not reported
Injuries:	No
Public Exposure:	No
Facility Evacuation:	No
Police at Scene:	No
Firemen at Scene:	No
Contamination of:	Not reported
Receiving Water:	Not reported
Status at Spill:	Not reported
NJ Spill Date:	Not reported
NJ Spill Time:	Not reported
NJ Spill Name:	Not reported
NJ Spill Title:	Not reported

(Continued) **S122379332**

NJ Spill Phone:	Not reported
Other Date:	Not reported
Other Time:	Not reported
Other Name:	Not reported
Other Title:	Not reported
Other Telephone:	Not reported
Public Evacuation:	No
Assistance Requested:	Not reported
Wind Direction/Speed:	Not reported
Local Municipality Notified:	Not reported
Local Municipality Name:	Not reported
Local Municipality Title:	Not reported
Local Municipality Telephone:	Not reported
Local Municipality Date:	Not reported
Local Municipality Time:	Not reported
Incident Description:	Not reported
Incident Name:	Not reported
Incident Referred To:	Not reported
Incident Region:	Not reported
Incident Telephone:	Not reported
Incident Date:	Not reported
Incident time:	Not reported
Incident ITM:	Not reported
Comments: Not reported	
Date A310 Letter Printed:	Not reported
Date Local Authority Was Notified:	Not reported
Date Updated:	Not reported
Date Report Faxed to Local Authority:	Not reported
Local Authority Notification Date:	Not reported
Rep Receive Date:	12/08/2017
Reporter Type:	Other
Reporter Name:	REDACTED
Reporter Title:	REDACTED
Reporter Org:	REDATED
Reporter Address:	Not reported
Reporter City,St,Zip:	Not reported
Reporter County:	Not reported
Incident Status:	Continuous
Incident Category Source:	Other
Incident Source Name:	NEWPORT ASSOC DEVELOPMENT CO
Incident Source Address:	Not reported
Incident Source Address 2:	Not reported
Incident Source City,St,Zip:	NJ
Incident Source County:	Not reported
DEP Requested:	No
Confidential:	Not reported
Notify Type:	Not reported
Road Closed:	Not reported
Direction:	Not reported
Responsible Party:	Not reported
Responsible Party Name:	Not reported
Responsible Party Contact:	Not reported
Responsible Party Title:	Not reported
Responsible Party Phone:	Not reported
Responsible Party Street:	Not reported
Responsible Party County:	Not reported
Responsible Party City,St,Zip:	Not reported

(Continued) **S122379332**

Memo. Of Understanding: Not reported
Drill/trng Exercise: Not reported
Hazardous: Not reported

U180 **RAMPART SITE** **FINDS** **1024179883**
Target **535 MONMOUTH ST** **N/A**
Property **JERSEY CITY, NJ 07302**

Site 3 of 6 in cluster U

Actual: **9 ft.**

Focus Map: **2**

FINDS:
Registry ID: 110070157073

Click Here:

Environmental Interest/Information System:
NJ-NJEMS (New Jersey - New Jersey Environmental Management System).
The Department of Environmental Protection (NJDEP) manages large databases of environmental information in this integrated system.

Click this hyperlink while viewing on your computer to access additional FINDS: detail in the EDR Site Report.

U181 **RAMPART SITE** **NJ SHWS** **S121487592**
Target **535 MONMOUTH ST** **NJ NJEMS** **N/A**
Property **JERSEY CITY, NJ 07302**

Site 4 of 6 in cluster U

Actual: **9 ft.**

Focus Map: **2**

SHWS:
Name: RAMPART SITE
Address: 535 MONMOUTH ST
City,State,Zip: JERSEY CITY, NJ
Site ID: 610167
Status: Active
Home Owner: No
PI Number: 768984

Detail As Of April 2012:
X Coord Site: Not reported
X Coord PI: Not reported
Y Coord Site: Not reported
Y Coord PI: Not reported

NJEMS:
Name: RAMPART SITE
Address: 535 MONMOUTH ST
City,State,Zip: JERSEY CITY, NJ 07302
Site Id: 610167
Municipality: JERSEY CITY
Municipality Name From Spatial Overlay: JERSEY CITY
GNIS Civil Code For Municipality: 885264
Municipal Code (NJ-1040): 0906
X Coord: 617079.82
Y Coord: 691125.24
Coord System: NJ STATE PLANE (NAD83) - USFEET
Coord Type: Other/Unknown
Coord Orign: Submittal Document

RAMPART SITE (Continued) **S121487592**

State Standard Numeric Code From Spatial Overlay:	0906
Unique Feature Number For Municipality From Spatial Overlay:	3401736000
Eleven Digit Hydrologic Unit Code From Spatial Overlay):	02030101170
Fourteen Digit Hydrologic Unit Code From Spatial Overlay:	02030101170010
Watershed Management Area Number From Spatial Overlay:	05
Watershed Management Area Name From Spatial Overlay:	Hackensack, Hudson, and Pascack
Water Region Code From Spatial Overlay:	1
Water Region Name From Spatial Overlay:	Northeast
Sub Watershed Name From Overlay:	Hudson River
Watershed Name From Spatial Overlay:	Hudson River

U182 **NEWPORT ASSOCIATES RAMPART** **ECHO** **1026145582**
Target **535 MONMOUTH STREET** **N/A**
Property **JERSEY CITY, NJ 07302**

Site 5 of 6 in cluster U

Actual: **9 ft.**
Focus Map: 2

ECHO:

Envid:	1026145582
Registry ID:	110070708974
DFR URL:	http://echo.epa.gov/detailed-facility-report?fid=110070708974
Name:	NEWPORT ASSOCIATES RAMPART
Address:	535 MONMOUTH STREET
City,State,Zip:	JERSEY CITY, NJ 07302

U183 **NEWPORT ASSOCIATES RAMPART** **NJ NPDES** **S126239280**
Target **535 MONMOUTH STREET** **N/A**
Property **JERSEY CITY, NJ 07302**

Site 6 of 6 in cluster U

Actual: **9 ft.**
Focus Map: 2

NJPDES:

Name:	NEWPORT ASSOCIATES RAMPART
Address:	535 MONMOUTH STREET
City,State,Zip:	JERSEY CITY, NJ 07302
NJPDES Permit Number:	NJG0305545
Facility Telephone:	Not reported
Facility Contact:	Not reported
Facility Municipality:	Jersey City
Facility Enforcement region:	Not reported
Discharger Classification:	Not reported
Discharger Category Code:	5G3
Document Status:	Approved
Facility Primary SIC code:	Not reported
Facility Ownership:	Not reported
Facility Discharge Basin code:	Not reported
Facility Discharge Basin name:	Not reported
Facility Lat/Long:	Not reported
Site X Coordinate:	617079.82
Site X Coordinate:	691125.24
Facility Lot number:	Not reported
Facility Block number:	Not reported
Permittee Name:	Not reported
Permittee Address:	Not reported
Permittee PO Box:	Not reported
Permittee City,St,Zip:	Not reported

NEWPORT ASSOCIATES RAMPART (Continued) **S126239280**

Category Description:	Construction Activity Stormwater (GP)
Date Permit Application Received:	Not reported
Date Draft Permit Issued:	Not reported
Date Final Permit Issued:	Not reported
Date Final Permit Effective:	02/26/2020
Date Final Permit Expires:	02/28/2022
PI Number:	841769
Regional Office:	Northern
Permit Category:	Not reported

V184 **REAR OF PROPERTY** **NJ SPILLS** **S103790263**
Target **10TH ST/BRUNSWICK ST** **N/A**
Property **JERSEY CITY, NJ**

Site 1 of 3 in cluster V

Actual: **9 ft.**

Focus Map: **2**

NJ SPILL:

Name:	REAR OF PROPERTY
Address:	10TH ST/BRUNSWICK ST
City,State,Zip:	JERSEY CITY, NJ
Trenton Dispatch Log Number:	38453
Case Number:	99-02-04-1537-09
Notify Type:	Other
Date Received:	02/04/1999
Location:	Other
Other Location:	Not reported
Incident Date:	02/04/1999
Incident Time:	ONGO
A310 Letter:	True
Ref. Code:	101
COMU:	0906
CAS Number:	Not reported
Hazardous:	No
Incident Location:	Not reported
Facility Type:	Rural
Facility Phone:	Not reported
Substance(s):	Not reported
Substance Type:	Not reported
Substance Identity:	Not reported
TCPA Chemical:	Not reported
Hazrds Material:	Not reported
Amnt Released:	Not reported
Release VE:	Not reported
Contained:	Not reported
Release Type:	Not reported
Incident Desc:	Not reported
Status at Spill:	CALLER SEES MANY TRUCKS HAULING DIRT GRAVEL AND LUMBER ONTO PROPERTY. HE ALSO SEES ENVIRONMENTAL TANKERS RUNNING ON AND OFF PROPERTY. HE FEELS THERE WAS A SPILL
NJ Spill Date:	Not reported
NJ Spill Time:	Not reported
NJ Spill Name:	Not reported
NJ Spill Title:	Not reported
NJ Spill Phone:	Not reported
Other Date:	Not reported
Other Time:	Not reported
Other Name:	Not reported
Other Title:	Not reported

REAR OF PROPERTY (Continued) **S103790263**

Other Phone:	Not reported
Injuries:	No
Public Exposure:	No
Road Closed:	No
Facility Evacuation:	No
Receiving Water:	Not reported
Public Evacuation:	No
Police at Scene:	No
Firemen at Scene:	No
Contamination of:	Land
Nature of Incident:	Not reported
Wind Direction/Speed:	0
Assistance Requested:	No
Memo. Of Understanding:	No
Drill/trng Exercise:	No
Operator:	JON
Contact Name:	Not reported
Caller Name:	REDACTED
Caller Title:	Not reported
Caller Address:	Not reported
Caller City,St,Zip:	Not reported
Caller Phone:	Not reported
Responsible Party:	Unknown
Responsible Party Name:	Not reported
Responsible Party Contact:	Not reported
Responsible Party Title:	Not reported
Responsible Party Telphone:	Not reported
Responsible Party Street:	Not reported
Responsible Party Municipality:	Not reported
Responsible Party State:	Not reported
Responsible Party Zip:	Not reported
Responsible City,St,Zip:	Not reported
Responsible Party County:	Not reported
Local Municipality:	No
Local Municipality Name:	Not reported
Local Municipality Title:	Not reported
Local Municipality Phone:	Not reported
Local Municipality Date:	Not reported
Local Municipality Time:	Not reported
Incident Name:	Not reported
Incident Referred To:	Not reported
Incident Region:	Not reported
Incident Phone:	Not reported
Incident Date:	Not reported
Comments: Not reported	
Date A310 Letter Printed:	Not reported
Date Local Authority Was Notified:	Not reported
Date Update:	Not reported
Date Report Faxed to Local Authority:	Not reported
Local Authority Notification Date:	Not reported
Reporter Name:	Not reported
Reporter Type:	Not reported
Rep Received Date:	Not reported
Reporter Title:	Not reported
Reporter Orgzn:	Not reported
Reporter Address:	Not reported
Reporter City,St,Zip:	Not reported

REAR OF PROPERTY (Continued) **S103790263**

Reporter County:	Not reported
Incident Type:	Not reported
Incident Status:	Not reported
Incident Source Category:	Not reported
Incident Source Name:	Not reported
Incident Source Address:	Not reported
Incident Source Address 2:	Not reported
Incident Source City,St,Zip:	Not reported
Incident Source County:	Not reported
DEP Requested:	Not reported
Confidential:	Not reported

V185 **ON ROADWAY** **NJ Release** **S105340299**
Target **10TH/BRUNSWICK** **N/A**
Property **JERSEY CITY, NJ**

Site 2 of 3 in cluster V

Actual: **9 ft.**

Focus Map: **2**

NJ Release:

Name:	ON ROADWAY
Address:	10TH/BRUNSWICK
City,State,Zip:	JERSEY CITY, NJ
Facility Type:	Commercial
Facility Phone:	Not reported
Incident Date:	04/01/1996
Incident Time:	1450
Trenton Dispatch Log Number:	4819
Case Number:	96-4-1-1453-07
Date Received:	04/01/1996
Nature of Incident:	Municipal
Operator:	SELL
Incident Type:	Not reported
Incident Location:	Not reported
Location:	Other
Other Location:	Not reported
Contact Name:	Not reported
Caller Name:	REDACTED
Caller Title:	Not reported
Caller Address:	Not reported
Caller City,St,Zip:	Not reported
Caller Telephone:	Not reported
Substance(s):	NONE
Substance Type:	Not reported
Substance Identity:	Known
CAS Number:	Not reported
A310 Letter:	No
TCPA Chemical:	No
Hazrds Material:	No
COMU:	0906
Ref. Code:	001
Amt Released:	NONE
Contained:	Not reported
Release Type:	Not reported
Release VE:	Not reported
Injuries:	No
Public Exposure:	No
Facility Evacuation:	No
Police at Scene:	Yes

ON ROADWAY (Continued) **S105340299**

Firemen at Scene:	Yes
Contamination of:	Not reported
Receiving Water:	Not reported
Status at Spill:	200LB CYLINDER OF AMINE FLUOROCARBON FOUND ON SIDE OF ROADWAY,FD WILL HANDLE.
NJ Spill Date:	Not reported
NJ Spill Time:	Not reported
NJ Spill Name:	Not reported
NJ Spill Title:	Not reported
NJ Spill Phone:	Not reported
Other Date:	Not reported
Other Time:	Not reported
Other Name:	Not reported
Other Title:	Not reported
Other Telephone:	Not reported
Public Evacuation:	No
Assistance Requested:	No
Wind Direction/Speed:	Not reported
Local Municipality Notified:	Not reported
Local Municipality Name:	Not reported
Local Municipality Title:	Not reported
Local Municipality Telephone:	Not reported
Local Municipality Date:	Not reported
Local Municipality Time:	Not reported
Incident Description:	Abandoned Containers
Incident Name:	BRUCE DOYLE
Incident Referred To:	DRPSR
Incident Region:	ER1
Incident Telephone:	Office
Incident Date:	04/01/1996
Incident time:	1454
Incident ITM:	T
Comments: Not reported	
Date A310 Letter Printed:	Not reported
Date Local Authority Was Notified:	Not reported
Date Updated:	Not reported
Date Report Faxed to Local Authority:	Not reported
Local Authority Notification Date:	Not reported
Rep Receive Date:	Not reported
Reporter Type:	Not reported
Reporter Name:	Not reported
Reporter Title:	Not reported
Reporter Org:	Not reported
Reporter Address:	Not reported
Reporter City,St,Zip:	Not reported
Reporter County:	Not reported
Incident Status:	Not reported
Incident Category Source:	Not reported
Incident Source Name:	Not reported
Incident Source Address:	Not reported
Incident Source Address 2:	Not reported
Incident Source City,St,Zip:	Not reported
Incident Source County:	Not reported
DEP Requested:	Not reported
Confidential:	Not reported
Notify Type:	Not reported
Road Closed:	Not reported

ON ROADWAY (Continued) **S105340299**

Direction:	Not reported
Responsible Party:	UnKnown
Responsible Party Name:	Not reported
Responsible Party Contact:	Not reported
Responsible Party Title:	Not reported
Responsible Party Phone:	Not reported
Responsible Party Street:	Not reported
Responsible Party County:	Not reported
Responsible Party City,St,Zip:	Not reported
Memo. Of Understanding:	Not reported
Drill/trng Exercise:	Not reported
Hazardous:	Not reported

V186 **AREA OF** **NJ Release** **S112102370**
Target **10TH & BRUNSWICK ST.** **N/A**
Property **JERSEY CITY, NJ**

Site 3 of 3 in cluster V

Actual: **9 ft.**

Focus Map: **2**

NJ Release:

Name:	AREA OF
Address:	10TH & BRUNSWICK ST.
City,State,Zip:	JERSEY CITY, NJ
Facility Type:	Residential
Facility Phone:	Not reported
Incident Date:	12/02/1990
Incident Time:	0906
Trenton Dispatch Log Number:	16175
Case Number:	90-12-02-1036
Date Received:	12/02/1990
Nature of Incident:	Municipal
Operator:	ROGER
Incident Type:	Not reported
Incident Location:	Not reported
Location:	Other
Other Location:	Not reported
Contact Name:	Not reported
Caller Name:	REDACTED
Caller Title:	Not reported
Caller Address:	Not reported
Caller City,St,Zip:	Not reported
Caller Telephone:	Not reported
Substance(s):	SOLID WASTE, GARBAGE/TRASH
Substance Type:	Solid
Substance Identity:	Suspected
CAS Number:	Not reported
A310 Letter:	No
TCPA Chemical:	No
Hazrds Material:	No
COMU:	0906
Ref. Code:	018
Amt Released:	UNK
Contained:	Yes
Release Type:	Terminated
Release VE:	Not reported
Injuries:	No
Public Exposure:	No
Facility Evacuation:	No

AREA OF (Continued) **S112102370**

Police at Scene:	No
Firemen at Scene:	No
Contamination of:	Not reported
Receiving Water:	Not reported
Status at Spill:	Not reported
NJ Spill Date:	Not reported
NJ Spill Time:	Not reported
NJ Spill Name:	Not reported
NJ Spill Title:	Not reported
NJ Spill Phone:	Not reported
Other Date:	Not reported
Other Time:	Not reported
Other Name:	Not reported
Other Title:	Not reported
Other Telephone:	Not reported
Public Evacuation:	No
Assistance Requested:	No
Wind Direction/Speed:	0
Local Municipality Notified:	Not reported
Local Municipality Name:	Not reported
Local Municipality Title:	Not reported
Local Municipality Telephone:	Not reported
Local Municipality Date:	Not reported
Local Municipality Time:	Not reported
Incident Description:	ILLEGAL DUMPING
Incident Name:	Not reported
Incident Referred To:	DSWM
Incident Region:	HQ1
Incident Telephone:	Not reported
Incident Date:	12/02/1990
Incident time:	Not reported
Incident ITM:	B
Comments: Not reported	
Date A310 Letter Printed:	Not reported
Date Local Authority Was Notified:	Not reported
Date Updated:	Not reported
Date Report Faxed to Local Authority:	Not reported
Local Authority Notification Date:	Not reported
Rep Receive Date:	Not reported
Reporter Type:	Not reported
Reporter Name:	Not reported
Reporter Title:	Not reported
Reporter Org:	Not reported
Reporter Address:	Not reported
Reporter City,St,Zip:	Not reported
Reporter County:	Not reported
Incident Status:	Not reported
Incident Category Source:	Not reported
Incident Source Name:	Not reported
Incident Source Address:	Not reported
Incident Source Address 2:	Not reported
Incident Source City,St,Zip:	Not reported
Incident Source County:	Not reported
DEP Requested:	Not reported
Confidential:	Not reported
Notify Type:	Not reported
Road Closed:	Not reported

AREA OF (Continued) **S112102370**

Direction:	Not reported
Responsible Party:	UnKnown
Responsible Party Name:	Not reported
Responsible Party Contact:	Not reported
Responsible Party Title:	Not reported
Responsible Party Phone:	Not reported
Responsible Party Street:	Not reported
Responsible Party County:	Not reported
Responsible Party City,St,Zip:	Not reported
Memo. Of Understanding:	Not reported
Drill/trng Exercise:	Not reported
Hazardous:	Not reported

W187 **NJDEP** **FINDS** **1010187085**
Target Property **MONMOUTH ST & 10TH ST** **N/A**
JERSEY CITY, NJ 07304

Site 1 of 11 in cluster W

Actual: **9 ft.**

Focus Map: **6**

FINDS:
Registry ID: 110028988905

Click Here:

Environmental Interest/Information System:
NJ-NJEMS (New Jersey - New Jersey Environmental Management System). The Department of Environmental Protection (NJDEP) manages large databases of environmental information in this integrated system.

Click this hyperlink while viewing on your computer to access additional FINDS: detail in the EDR Site Report.

W188 **ON ROADSIDE** **NJ Release** **S102192466**
Target Property **MONMOUTH & 10TH** **N/A**
JERSEY CITY, NJ

Site 2 of 11 in cluster W

Actual: **9 ft.**

Focus Map: **6**

NJ Release:

Name:	ON ROADSIDE
Address:	MONMOUTH & 10TH
City,State,Zip:	JERSEY CITY, NJ
Facility Type:	Commercial
Facility Phone:	Not reported
Incident Date:	03/30/1993
Incident Time:	2217
Trenton Dispatch Log Number:	4978
Case Number:	93-3-30-2247-56
Date Received:	03/30/1993
Nature of Incident:	Municipal
Operator:	DAVE
Incident Type:	Not reported
Incident Location:	Not reported
Location:	Other
Other Location:	Not reported
Contact Name:	Not reported
Caller Name:	REDACTED
Caller Title:	Not reported

ON ROADSIDE (Continued) **S102192466**

Caller Address:	Not reported
Caller City,St,Zip:	Not reported
Caller Telephone:	Not reported
Substance(s):	DRUMS, ABANDONED, LEAKING
Substance Type:	Liquid
Substance Identity:	Known
CAS Number:	N/A
A310 Letter:	No
TCPA Chemical:	Unknown
Hazrds Material:	Unknown
COMU:	0906
Ref. Code:	001
Amt Released:	1 GAL
Contained:	Yes
Release Type:	Terminated
Release VE:	Estimate
Injuries:	No
Public Exposure:	No
Facility Evacuation:	No
Police at Scene:	No
Firemen at Scene:	Yes
Contamination of:	Land
Receiving Water:	Not reported
Status at Spill:	TWO DRUMS FOUND ON SIDE OF ROADWAY, ONE LEAKING. LEAK STOPPED BY FD HUDSON REG HEALTH NOTIFIED.
NJ Spill Date:	Not reported
NJ Spill Time:	Not reported
NJ Spill Name:	Not reported
NJ Spill Title:	Not reported
NJ Spill Phone:	Not reported
Other Date:	Not reported
Other Time:	Not reported
Other Name:	Not reported
Other Title:	Not reported
Other Telephone:	Not reported
Public Evacuation:	No
Assistance Requested:	No
Wind Direction/Speed:	Not reported
Local Municipality Notified:	Not reported
Local Municipality Name:	Not reported
Local Municipality Title:	Not reported
Local Municipality Telephone:	Not reported
Local Municipality Date:	Not reported
Local Municipality Time:	Not reported
Incident Description:	Abandoned Containers
Incident Name:	B DOYLE
Incident Referred To:	DRPSR
Incident Region:	ER1
Incident Telephone:	Paged
Incident Date:	03/30/1993
Incident time:	2251
Incident ITM:	B
Comments:	Not reported
Date A310 Letter Printed:	Not reported
Date Local Authority Was Notified:	Not reported
Date Updated:	Not reported
Date Report Faxed to Local Authority:	Not reported

ON ROADSIDE (Continued) **S102192466**

Local Authority Notification Date:	Not reported
Rep Receive Date:	Not reported
Reporter Type:	Not reported
Reporter Name:	Not reported
Reporter Title:	Not reported
Reporter Org:	Not reported
Reporter Address:	Not reported
Reporter City,St,Zip:	Not reported
Reporter County:	Not reported
Incident Status:	Not reported
Incident Category Source:	Not reported
Incident Source Name:	Not reported
Incident Source Address:	Not reported
Incident Source Address 2:	Not reported
Incident Source City,St,Zip:	Not reported
Incident Source County:	Not reported
DEP Requested:	Not reported
Confidential:	Not reported
Notify Type:	Not reported
Road Closed:	Not reported
Direction:	Not reported
Responsible Party:	UnKnown
Responsible Party Name:	Not reported
Responsible Party Contact:	Not reported
Responsible Party Title:	Not reported
Responsible Party Phone:	Not reported
Responsible Party Street:	Not reported
Responsible Party County:	Not reported
Responsible Party City,St,Zip:	Not reported
Memo. Of Understanding:	Not reported
Drill/trng Exercise:	Not reported
Hazardous:	Not reported

W189 **NJDEP** **NJ NJEMS** **S123360717**
Target **MONMOUTH ST & 10TH ST** **N/A**
Property **JERSEY CITY, NJ 07304**

Site 3 of 11 in cluster W

Actual: NJEMS:
9 ft.

Name:	NJDEP	
Address:		MONMOUTH ST & 10TH ST
City,State,Zip:		JERSEY CITY, NJ 07304
Site Id:		309511
Municipality:		JERSEY CITY
Municipality Name From Spatial Overlay:		JERSEY CITY
GNIS Civil Code For Municipality:		885264
Municipal Code (NJ-1040):		0906
X Coord:		617331
Y Coord:		690938
Coord System:		NJ STATE PLANE (NAD83) - USFEET
Coord Type:		Approx. Addr. Match
Coord Orign:		DEP-GIS
State Standard Numeric Code From Spatial Overlay:		0906
Unique Feature Number For Municipality From Spatial Overlay:		3401736000
Eleven Digit Hydrologic Unit Code From Spatial Overlay):		02030101170
Fourteen Digit Hydrologic Unit Code From Spatial Overlay:		02030101170010
Watershed Management Area Number From Spatial Overlay:		05

Focus Map:
6

NJDEP (Continued) **S123360717**

Watershed Management Area Name From Spatial Overlay:	Hackensack, Hudson, and Pascack
Water Region Code From Spatial Overlay:	1
Water Region Name From Spatial Overlay:	Northeast
Sub Watershed Name From Overlay:	Hudson River
Watershed Name From Spatial Overlay:	Hudson River

W190 **NJ Release** **S116167024**
Target Property **361 10TH ST.**
JERSEY CITY, NJ 07302 **N/A**

Site 4 of 11 in cluster W

Actual: **9 ft.**

Focus Map: **6**

NJ Release:

Name:	Not reported
Address:	361 10TH ST.
City,State,Zip:	JERSEY CITY, NJ 07302
Facility Type:	Other
Facility Phone:	Not reported
Incident Date:	10/17/2013
Incident Time:	Not reported
Trenton Dispatch Log Number:	496747
Case Number:	13-10-17-0927-12
Date Received:	10/17/2013
Nature of Incident:	Not reported
Operator:	Not reported
Incident Type:	Equipment Maintenance
Incident Location:	AREA OF
Location:	Not reported
Other Location:	Not reported
Contact Name:	ANDY MEYER
Caller Name:	Not reported
Caller Title:	Not reported
Caller Address:	Not reported
Caller City,St,Zip:	Not reported
Caller Telephone:	Not reported
Substance(s):	Not reported
Substance Type:	Not reported
Substance Identity:	Not reported
CAS Number:	Not reported
A310 Letter:	Not reported
TCPA Chemical:	Not reported
Hazrds Material:	Not reported
COMU:	Not reported
Ref. Code:	Not reported
Amt Released:	Not reported
Contained:	Not reported
Release Type:	Not reported
Release VE:	Not reported
Injuries:	No
Public Exposure:	No
Facility Evacuation:	No
Police at Scene:	No
Firemen at Scene:	No
Contamination of:	Not reported
Receiving Water:	Not reported
Status at Spill:	Not reported
NJ Spill Date:	Not reported
NJ Spill Time:	Not reported

(Continued) **S116167024**

NJ Spill Name:	Not reported
NJ Spill Title:	Not reported
NJ Spill Phone:	Not reported
Other Date:	Not reported
Other Time:	Not reported
Other Name:	Not reported
Other Title:	Not reported
Other Telephone:	Not reported
Public Evacuation:	No
Assistance Requested:	Not reported
Wind Direction/Speed:	Not reported
Local Municipality Notified:	Not reported
Local Municipality Name:	Not reported
Local Municipality Title:	Not reported
Local Municipality Telephone:	Not reported
Local Municipality Date:	Not reported
Local Municipality Time:	Not reported
Incident Description:	Not reported
Incident Name:	Not reported
Incident Referred To:	Not reported
Incident Region:	Not reported
Incident Telephone:	Not reported
Incident Date:	Not reported
Incident time:	Not reported
Incident ITM:	Not reported
Comments: Not reported	
Date A310 Letter Printed:	Not reported
Date Local Authority Was Notified:	Not reported
Date Updated:	Not reported
Date Report Faxed to Local Authority:	Not reported
Local Authority Notification Date:	Not reported
Rep Receive Date:	10/17/2013
Reporter Type:	Facility Rep.
Reporter Name:	REDACTED
Reporter Title:	REDACTED
Reporter Org:	REDATED
Reporter Address:	Not reported
Reporter City,St,Zip:	Not reported
Reporter County:	Not reported
Incident Status:	Intermittent
Incident Category Source:	Other
Incident Source Name:	SPECTRA ENERGY
Incident Source Address:	45 AIR PORT RD.
Incident Source Address 2:	Not reported
Incident Source City,St,Zip:	Morristown Town, NJ 07960
Incident Source County:	Morris
DEP Requested:	No
Confidential:	Not reported
Notify Type:	Not reported
Road Closed:	Not reported
Direction:	Not reported
Responsible Party:	Not reported
Responsible Party Name:	Not reported
Responsible Party Contact:	Not reported
Responsible Party Title:	Not reported
Responsible Party Phone:	Not reported
Responsible Party Street:	Not reported

(Continued) **S116167024**

Responsible Party County:	Not reported
Responsible Party City,St,Zip:	Not reported
Memo. Of Understanding:	Not reported
Drill/trng Exercise:	Not reported
Hazardous:	Not reported

W191 **NJ Release** **S116166851**
Target **361 10TH ST** **N/A**
Property **JERSEY CITY, NJ 07302**

Site 5 of 11 in cluster W

Actual: **9 ft.**

Focus Map: **6**

NJ Release:

Name:	Not reported
Address:	361 10TH ST
City,State,Zip:	JERSEY CITY, NJ 07302
Facility Type:	Commercial
Facility Phone:	Not reported
Incident Date:	10/12/2013
Incident Time:	Not reported
Trenton Dispatch Log Number:	496148
Case Number:	13-10-12-1447-00
Date Received:	10/12/2013
Nature of Incident:	Not reported
Operator:	Not reported
Incident Type:	Equipment Maintenance
Incident Location:	SPECTRA ENERGY METERING STATION
Location:	Not reported
Other Location:	Not reported
Contact Name:	JOHN CURRAN
Caller Name:	Not reported
Caller Title:	Not reported
Caller Address:	Not reported
Caller City,St,Zip:	Not reported
Caller Telephone:	Not reported
Substance(s):	Not reported
Substance Type:	Not reported
Substance Identity:	Not reported
CAS Number:	Not reported
A310 Letter:	Not reported
TCPA Chemical:	Not reported
Hazrds Material:	Not reported
COMU:	Not reported
Ref. Code:	Not reported
Amt Released:	Not reported
Contained:	Not reported
Release Type:	Not reported
Release VE:	Not reported
Injuries:	No
Public Exposure:	No
Facility Evacuation:	No
Police at Scene:	No
Firemen at Scene:	No
Contamination of:	Not reported
Receiving Water:	Not reported
Status at Spill:	Not reported
NJ Spill Date:	Not reported
NJ Spill Time:	Not reported

(Continued) **S116166851**

NJ Spill Name:	Not reported
NJ Spill Title:	Not reported
NJ Spill Phone:	Not reported
Other Date:	Not reported
Other Time:	Not reported
Other Name:	Not reported
Other Title:	Not reported
Other Telephone:	Not reported
Public Evacuation:	No
Assistance Requested:	Not reported
Wind Direction/Speed:	Not reported
Local Municipality Notified:	Not reported
Local Municipality Name:	Not reported
Local Municipality Title:	Not reported
Local Municipality Telephone:	Not reported
Local Municipality Date:	Not reported
Local Municipality Time:	Not reported
Incident Description:	Not reported
Incident Name:	Not reported
Incident Referred To:	Not reported
Incident Region:	Not reported
Incident Telephone:	Not reported
Incident Date:	Not reported
Incident time:	Not reported
Incident ITM:	Not reported
Comments: Not reported	
Date A310 Letter Printed:	Not reported
Date Local Authority Was Notified:	Not reported
Date Updated:	Not reported
Date Report Faxed to Local Authority:	Not reported
Local Authority Notification Date:	Not reported
Rep Receive Date:	10/12/2013
Reporter Type:	Other
Reporter Name:	REDACTED
Reporter Title:	REDACTED
Reporter Org:	REDATED
Reporter Address:	Not reported
Reporter City,St,Zip:	Not reported
Reporter County:	Not reported
Incident Status:	Intermittent
Incident Category Source:	Other
Incident Source Name:	SPECTRA ENERGY
Incident Source Address:	45 AIRPORT RD
Incident Source Address 2:	Not reported
Incident Source City,St,Zip:	Morristown Town, NJ
Incident Source County:	Morris
DEP Requested:	No
Confidential:	Not reported
Notify Type:	Not reported
Road Closed:	Not reported
Direction:	Not reported
Responsible Party:	Not reported
Responsible Party Name:	Not reported
Responsible Party Contact:	Not reported
Responsible Party Title:	Not reported
Responsible Party Phone:	Not reported
Responsible Party Street:	Not reported

(Continued) **S116166851**

Responsible Party County: Not reported
Responsible Party City,St,Zip: Not reported
Memo. Of Understanding: Not reported
Drill/trng Exercise: Not reported
Hazardous: Not reported

X192 **NJDEPE - SITE 165** **FINDS** **1007035573**
Target **JERSEY AVE & AETNA ST FOOT OF** **ECHO** **N/A**
Property **JERSEY CITY, NJ 07302**

Site 1 of 20 in cluster X

Actual: FINDS:
22 ft. Registry ID: 110014847050

Focus Map:
6 Click Here:

Environmental Interest/Information System:
RCRAInfo is a national information system that supports the Resource Conservation and Recovery Act (RCRA) program through the tracking of events and activities related to facilities that generate, transport, and treat, store, or dispose of hazardous waste. RCRAInfo allows RCRA program staff to track the notification, permit, compliance, and corrective action activities required under RCRA.

Click this hyperlink while viewing on your computer to access additional FINDS: detail in the EDR Site Report.

ECHO:
Envid: 1007035573
Registry ID: 110014847050
DFR URL: http://echo.epa.gov/detailed-facility-report?fid=110014847050
Name: NJDEPE - SITE 165
Address: JERSEY AVE & AETNA ST FOOT OF
City,State,Zip: JERSEY CITY, NJ 07302

X193 **NJDEPE - SITE 185** **FINDS** **1007032349**
Target **JERSEY AVE & AETNA ST INTERS** **ECHO** **N/A**
Property **JERSEY CITY, NJ 07302**

Site 2 of 20 in cluster X

Actual: FINDS:
22 ft. Registry ID: 110014936258

Focus Map:
6 Click Here:

Environmental Interest/Information System:
RCRAInfo is a national information system that supports the Resource Conservation and Recovery Act (RCRA) program through the tracking of events and activities related to facilities that generate, transport, and treat, store, or dispose of hazardous waste. RCRAInfo allows RCRA program staff to track the notification, permit, compliance, and corrective action activities required under RCRA.

Click this hyperlink while viewing on your computer to access additional FINDS: detail in the EDR Site Report.

NJDEPE - SITE 185 (Continued) **1007032349**

ECHO:

Envid:	1007032349
Registry ID:	110014936258
DFR URL:	http://echo.epa.gov/detailed-facility-report?fid=110014936258
Name:	NJDEPE - SITE 185
Address:	JERSEY AVE & AETNA ST INTERS
City,State,Zip:	JERSEY CITY, NJ 07302

W194 **ASSURED QUALITY MANAGMENT INC** **NJ NJEMS** **S113541573**
Target Property **345 10TH ST** **N/A**
JERSEY CITY, NJ 07302

Site 6 of 11 in cluster W

Actual: 9 ft.
Focus Map: 6

NJEMS:

Name:	ASSURED QUALITY MANAGMENT INC
Address:	345 10TH ST
City,State,Zip:	JERSEY CITY, NJ 07302
Site Id:	195324
Municipality:	JERSEY CITY
Municipality Name From Spatial Overlay:	JERSEY CITY
GNIS Civil Code For Municipality:	885264
Municipal Code (NJ-1040):	0906
X Coord:	617307
Y Coord:	690933
Coord System:	NJ STATE PLANE (NAD83) - USFEET
Coord Type:	Approx. Addr. Match
Coord Orign:	DEP-GIS
State Standard Numeric Code From Spatial Overlay:	0906
Unique Feature Number For Municipality From Spatial Overlay:	3401736000
Eleven Digit Hydrologic Unit Code From Spatial Overlay):	02030101170
Fourteen Digit Hydrologic Unit Code From Spatial Overlay:	02030101170010
Watershed Management Area Number From Spatial Overlay:	05
Watershed Management Area Name From Spatial Overlay:	Hackensack, Hudson, and Pascack
Water Region Code From Spatial Overlay:	1
Water Region Name From Spatial Overlay:	Northeast
Sub Watershed Name From Overlay:	Hudson River
Watershed Name From Spatial Overlay:	Hudson River

W195 **A1 SELF STORAGE** **NJ NJEMS** **S113549460**
Target Property **345 10TH ST** **N/A**
JERSEY CITY, NJ 07302

Site 7 of 11 in cluster W

Actual: 9 ft.
Focus Map: 6

NJEMS:

Name:	A1 SELF STORAGE
Address:	345 10TH ST
City,State,Zip:	JERSEY CITY, NJ 07302
Site Id:	214668
Municipality:	JERSEY CITY
Municipality Name From Spatial Overlay:	JERSEY CITY
GNIS Civil Code For Municipality:	885264
Municipal Code (NJ-1040):	0906
X Coord:	617307
Y Coord:	690933

A1 SELF STORAGE (Continued) **S113549460**

Coord System:	NJ STATE PLANE (NAD83) - USFEET
Coord Type:	Approx. Addr. Match
Coord Orign:	DEP-GIS
State Standard Numeric Code From Spatial Overlay:	0906
Unique Feature Number For Municipality From Spatial Overlay:	3401736000
Eleven Digit Hydrologic Unit Code From Spatial Overlay):	02030101170
Fourteen Digit Hydrologic Unit Code From Spatial Overlay:	02030101170010
Watershed Management Area Number From Spatial Overlay:	05
Watershed Management Area Name From Spatial Overlay:	Hackensack, Hudson, and Pascack
Water Region Code From Spatial Overlay:	1
Water Region Name From Spatial Overlay:	Northeast
Sub Watershed Name From Overlay:	Hudson River
Watershed Name From Spatial Overlay:	Hudson River

W196 **ASSURED QUALITY MANAGMENT INC** **FINDS** **1008969269**
Target **345 10TH ST** **N/A**
Property **JERSEY CITY, NJ 07302**

Site 8 of 11 in cluster W

Actual: **9 ft.**

FINDS:
Registry ID: 110030621343

Focus Map: **6**

Click Here:

Environmental Interest/Information System:
NJ-NJEMS (New Jersey - New Jersey Environmental Management System).
The Department of Environmental Protection (NJDEP) manages large databases of environmental information in this integrated system.

Click this hyperlink while viewing on your computer to access additional FINDS: detail in the EDR Site Report.

W197 **A1 SELF STORAGE** **FINDS** **1009322265**
Target **345 10TH ST** **N/A**
Property **JERSEY CITY, NJ 7302**

Site 9 of 11 in cluster W

Actual: **9 ft.**

FINDS:
Registry ID: 110030692622

Focus Map: **6**

Click Here:

Environmental Interest/Information System:
NJ-NJEMS (New Jersey - New Jersey Environmental Management System).
The Department of Environmental Protection (NJDEP) manages large databases of environmental information in this integrated system.

Click this hyperlink while viewing on your computer to access additional FINDS: detail in the EDR Site Report.

W198 **ON ROADWAY** **NJ Release** **S104428437**
Target **10TH + MONMOUTH** **N/A**
Property **JERSEY CITY, NJ**

Site 10 of 11 in cluster W

Actual: **9 ft.**

Focus Map: **6**

NJ Release:

Name:	ON ROADWAY
Address:	10TH + MONMOUTH
City,State,Zip:	JERSEY CITY, NJ
Facility Type:	Residential
Facility Phone:	Not reported
Incident Date:	09/18/1991
Incident Time:	1346
Trenton Dispatch Log Number:	14516
Case Number:	91-9-18-1419-35
Date Received:	09/18/1991
Nature of Incident:	Municipal
Operator:	JIMH
Incident Type:	Not reported
Incident Location:	Not reported
Location:	Other
Other Location:	Not reported
Contact Name:	Not reported
Caller Name:	REDACTED
Caller Title:	Not reported
Caller Address:	Not reported
Caller City,St,Zip:	Not reported
Caller Telephone:	Not reported
Substance(s):	UNKNOWN SOLID
Substance Type:	Solid
Substance Identity:	Unknown
CAS Number:	Not reported
A310 Letter:	No
TCPA Chemical:	Unknown
Hazrds Material:	Unknown
COMU:	0906
Ref. Code:	001
Amt Released:	5 GAL
Contained:	Yes
Release Type:	Terminated
Release VE:	Estimate
Injuries:	No
Public Exposure:	No
Facility Evacuation:	No
Police at Scene:	Yes
Firemen at Scene:	Yes
Contamination of:	Land
Receiving Water:	Not reported
Status at Spill:	SPILL OF 5 GAL PALE ILLEGALLY DUMPED AND BEING CLEANED UP.
NJ Spill Date:	1991-09-18 00:00:00
NJ Spill Time:	Not reported
NJ Spill Name:	OEM
NJ Spill Title:	Not reported
NJ Spill Phone:	609-882-2000
Other Date:	Not reported
Other Time:	Not reported
Other Name:	Not reported
Other Title:	Not reported

ON ROADWAY (Continued) **S104428437**

Other Telephone:	Not reported
Public Evacuation:	No
Assistance Requested:	No
Wind Direction/Speed:	Not reported
Local Municipality Notified:	Not reported
Local Municipality Name:	Not reported
Local Municipality Title:	Not reported
Local Municipality Telephone:	Not reported
Local Municipality Date:	Not reported
Local Municipality Time:	Not reported
Incident Description:	Illegal Dumping
Incident Name:	HOYLE
Incident Referred To:	DRPSR
Incident Region:	ER1
Incident Telephone:	Office
Incident Date:	09/18/1991
Incident time:	1424
Incident ITM:	T
Comments:	Not reported
Date A310 Letter Printed:	Not reported
Date Local Authority Was Notified:	Not reported
Date Updated:	Not reported
Date Report Faxed to Local Authority:	Not reported
Local Authority Notification Date:	Not reported
Rep Receive Date:	Not reported
Reporter Type:	Not reported
Reporter Name:	Not reported
Reporter Title:	Not reported
Reporter Org:	Not reported
Reporter Address:	Not reported
Reporter City,St,Zip:	Not reported
Reporter County:	Not reported
Incident Status:	Not reported
Incident Category Source:	Not reported
Incident Source Name:	Not reported
Incident Source Address:	Not reported
Incident Source Address 2:	Not reported
Incident Source City,St,Zip:	Not reported
Incident Source County:	Not reported
DEP Requested:	Not reported
Confidential:	Not reported
Notify Type:	Not reported
Road Closed:	Not reported
Direction:	Not reported
Responsible Party:	UnKnown
Responsible Party Name:	Not reported
Responsible Party Contact:	Not reported
Responsible Party Title:	Not reported
Responsible Party Phone:	Not reported
Responsible Party Street:	Not reported
Responsible Party County:	Not reported
Responsible Party City,St,Zip:	Not reported
Memo. Of Understanding:	Not reported
Drill/trng Exercise:	Not reported
Hazardous:	Not reported

Y199 **REVETMENT HOUSE** **FINDS** **1016715869**
Target **310 10TH ST** **N/A**
Property **JERSEY CITY, NJ 07302**

Site 1 of 7 in cluster Y

Actual: **10 ft.**

FINDS:
Registry ID: 110057083542

Focus Map: **6**

Click Here:

Environmental Interest/Information System:
NJ-NJEMS (New Jersey - New Jersey Environmental Management System).
The Department of Environmental Protection (NJDEP) manages large databases of environmental information in this integrated system.

Click this hyperlink while viewing on your computer to access additional FINDS: detail in the EDR Site Report.

Y200 **REVETMENT HOUSE** **NJ SHWS** **S115585632**
Target **310 10TH ST** **NJ ENG CONTROLS** **N/A**
Property **JERSEY CITY, NJ 07302** **NJ NJEMS**
NJ AIRS

Site 2 of 7 in cluster Y

Actual: **10 ft.**

SHWS:
Name: REVETMENT HOUSE
Address: 310 10TH ST
City,State,Zip: JERSEY CITY, NJ
Site ID: 496155
Status: Closed
Home Owner: No
PI Number: 625324

Focus Map: **6**

Detail As Of April 2012:
X Coord Site: Not reported
X Coord PI: Not reported
Y Coord Site: Not reported
Y Coord PI: Not reported

ENG CONTROLS:
Name: REVETMENT HOUSE
Address: 310 10TH ST
Address 2: Not reported
City,State,Zip: JERSEY CITY, NJ 07302
PI Name: REVETMENT HOUSE
PI Number: 625324
DER Filed Date: 10/18/2018
DER Lifted Date: Not reported
DER Deed Usage (SI): Restricted
Deed Specific Requirement: Asphalt Cap
Deed Parameter Desc: Arsenic
X Coord: 617577
Deed Depth: 0.5
Y Coord: 691050
Entire Site Restricted: Yes
Property Block: 8601
Property Lot: 2

Name: REVETMENT HOUSE
Address: 310 10TH ST

REVETMENT HOUSE (Continued) **S115585632**

Address 2:	Not reported
City,State,Zip:	JERSEY CITY, NJ 07302
PI Name:	REVETMENT HOUSE
PI Number:	625324
DER Filed Date:	10/18/2018
DER Lifted Date:	Not reported
DER Deed Usage (SI):	Restricted
Deed Specific Requirement:	Asphalt Cap
Deed Parameter Desc:	Benzo(a)anthracene
X Coord:	617577
Deed Depth:	5.5
Y Coord:	691050
Entire Site Restricted:	Yes
Property Block:	8601
Property Lot:	2

Name:	REVETMENT HOUSE
Address:	310 10TH ST
Address 2:	Not reported
City,State,Zip:	JERSEY CITY, NJ 07302
PI Name:	REVETMENT HOUSE
PI Number:	625324
DER Filed Date:	10/18/2018
DER Lifted Date:	Not reported
DER Deed Usage (SI):	Restricted
Deed Specific Requirement:	Asphalt Cap
Deed Parameter Desc:	Benzo(a)pyrene
X Coord:	617577
Deed Depth:	5.5
Y Coord:	691050
Entire Site Restricted:	Yes
Property Block:	8601
Property Lot:	2

Name:	REVETMENT HOUSE
Address:	310 10TH ST
Address 2:	Not reported
City,State,Zip:	JERSEY CITY, NJ 07302
PI Name:	REVETMENT HOUSE
PI Number:	625324
DER Filed Date:	10/18/2018
DER Lifted Date:	Not reported
DER Deed Usage (SI):	Restricted
Deed Specific Requirement:	Asphalt Cap
Deed Parameter Desc:	Benzo(b)fluoranthene
X Coord:	617577
Deed Depth:	5.5
Y Coord:	691050
Entire Site Restricted:	Yes
Property Block:	8601
Property Lot:	2

Name:	REVETMENT HOUSE
Address:	310 10TH ST
Address 2:	Not reported
City,State,Zip:	JERSEY CITY, NJ 07302
PI Name:	REVETMENT HOUSE

REVETMENT HOUSE (Continued) **S115585632**

PI Number:	625324
DER Filed Date:	10/18/2018
DER Lifted Date:	Not reported
DER Deed Usage (SI):	Restricted
Deed Specific Requirement:	Asphalt Cap
Deed Parameter Desc:	Benzo(k)fluoranthene
X Coord:	617577
Deed Depth:	5.5
Y Coord:	691050
Entire Site Restricted:	Yes
Property Block:	8601
Property Lot:	2

Name:	REVETMENT HOUSE
Address:	310 10TH ST
Address 2:	Not reported
City,State,Zip:	JERSEY CITY, NJ 07302
PI Name:	REVETMENT HOUSE
PI Number:	625324
DER Filed Date:	10/18/2018
DER Lifted Date:	Not reported
DER Deed Usage (SI):	Restricted
Deed Specific Requirement:	Asphalt Cap
Deed Parameter Desc:	Dibenzo(a,h)anthracene
X Coord:	617577
Deed Depth:	5.5
Y Coord:	691050
Entire Site Restricted:	Yes
Property Block:	8601
Property Lot:	2

Name:	REVETMENT HOUSE
Address:	310 10TH ST
Address 2:	Not reported
City,State,Zip:	JERSEY CITY, NJ 07302
PI Name:	REVETMENT HOUSE
PI Number:	625324
DER Filed Date:	10/18/2018
DER Lifted Date:	Not reported
DER Deed Usage (SI):	Restricted
Deed Specific Requirement:	Asphalt Cap
Deed Parameter Desc:	Indeno(1,2,3-cd)pyrene
X Coord:	617577
Deed Depth:	5.5
Y Coord:	691050
Entire Site Restricted:	Yes
Property Block:	8601
Property Lot:	2

Name:	REVETMENT HOUSE
Address:	310 10TH ST
Address 2:	Not reported
City,State,Zip:	JERSEY CITY, NJ 07302
PI Name:	REVETMENT HOUSE
PI Number:	625324
DER Filed Date:	10/18/2018
DER Lifted Date:	Not reported

REVETMENT HOUSE (Continued) **S115585632**

DER Deed Usage (SI):	Restricted
Deed Specific Requirement:	Asphalt Cap
Deed Parameter Desc:	Lead
X Coord:	617577
Deed Depth:	0.5
Y Coord:	691050
Entire Site Restricted:	Yes
Property Block:	8601
Property Lot:	2
Name:	REVETMENT HOUSE
Address:	310 10TH ST
Address 2:	Not reported
City,State,Zip:	JERSEY CITY, NJ 07302
PI Name:	REVETMENT HOUSE
PI Number:	625324
DER Filed Date:	10/18/2018
DER Lifted Date:	Not reported
DER Deed Usage (SI):	Restricted
Deed Specific Requirement:	Concrete Cap
Deed Parameter Desc:	Arsenic
X Coord:	617577
Deed Depth:	0.5
Y Coord:	691050
Entire Site Restricted:	Yes
Property Block:	8601
Property Lot:	2
Name:	REVETMENT HOUSE
Address:	310 10TH ST
Address 2:	Not reported
City,State,Zip:	JERSEY CITY, NJ 07302
PI Name:	REVETMENT HOUSE
PI Number:	625324
DER Filed Date:	10/18/2018
DER Lifted Date:	Not reported
DER Deed Usage (SI):	Restricted
Deed Specific Requirement:	Concrete Cap
Deed Parameter Desc:	Benzo(a)anthracene
X Coord:	617577
Deed Depth:	5.5
Y Coord:	691050
Entire Site Restricted:	Yes
Property Block:	8601
Property Lot:	2
Name:	REVETMENT HOUSE
Address:	310 10TH ST
Address 2:	Not reported
City,State,Zip:	JERSEY CITY, NJ 07302
PI Name:	REVETMENT HOUSE
PI Number:	625324
DER Filed Date:	10/18/2018
DER Lifted Date:	Not reported
DER Deed Usage (SI):	Restricted
Deed Specific Requirement:	Concrete Cap
Deed Parameter Desc:	Benzo(a)pyrene

REVETMENT HOUSE (Continued) **S115585632**

X Coord:	617577
Deed Depth:	5.5
Y Coord:	691050
Entire Site Restricted:	Yes
Property Block:	8601
Property Lot:	2
Name:	REVETMENT HOUSE
Address:	310 10TH ST
Address 2:	Not reported
City,State,Zip:	JERSEY CITY, NJ 07302
PI Name:	REVETMENT HOUSE
PI Number:	625324
DER Filed Date:	10/18/2018
DER Lifted Date:	Not reported
DER Deed Usage (SI):	Restricted
Deed Specific Requirement:	Concrete Cap
Deed Parameter Desc:	Benzo(b)fluoranthene
X Coord:	617577
Deed Depth:	5.5
Y Coord:	691050
Entire Site Restricted:	Yes
Property Block:	8601
Property Lot:	2
Name:	REVETMENT HOUSE
Address:	310 10TH ST
Address 2:	Not reported
City,State,Zip:	JERSEY CITY, NJ 07302
PI Name:	REVETMENT HOUSE
PI Number:	625324
DER Filed Date:	10/18/2018
DER Lifted Date:	Not reported
DER Deed Usage (SI):	Restricted
Deed Specific Requirement:	Concrete Cap
Deed Parameter Desc:	Benzo(k)fluoranthene
X Coord:	617577
Deed Depth:	5.5
Y Coord:	691050
Entire Site Restricted:	Yes
Property Block:	8601
Property Lot:	2
Name:	REVETMENT HOUSE
Address:	310 10TH ST
Address 2:	Not reported
City,State,Zip:	JERSEY CITY, NJ 07302
PI Name:	REVETMENT HOUSE
PI Number:	625324
DER Filed Date:	10/18/2018
DER Lifted Date:	Not reported
DER Deed Usage (SI):	Restricted
Deed Specific Requirement:	Concrete Cap
Deed Parameter Desc:	Dibenzo(a,h)anthracene
X Coord:	617577
Deed Depth:	5.5
Y Coord:	691050

REVETMENT HOUSE (Continued) **S115585632**

Entire Site Restricted:	Yes
Property Block:	8601
Property Lot:	2
Name:	REVETMENT HOUSE
Address:	310 10TH ST
Address 2:	Not reported
City,State,Zip:	JERSEY CITY, NJ 07302
PI Name:	REVETMENT HOUSE
PI Number:	625324
DER Filed Date:	10/18/2018
DER Lifted Date:	Not reported
DER Deed Usage (SI):	Restricted
Deed Specific Requirement:	Concrete Cap
Deed Parameter Desc:	Indeno(1,2,3-cd)pyrene
X Coord:	617577
Deed Depth:	5.5
Y Coord:	691050
Entire Site Restricted:	Yes
Property Block:	8601
Property Lot:	2
Name:	REVETMENT HOUSE
Address:	310 10TH ST
Address 2:	Not reported
City,State,Zip:	JERSEY CITY, NJ 07302
PI Name:	REVETMENT HOUSE
PI Number:	625324
DER Filed Date:	10/18/2018
DER Lifted Date:	Not reported
DER Deed Usage (SI):	Restricted
Deed Specific Requirement:	Concrete Cap
Deed Parameter Desc:	Lead
X Coord:	617577
Deed Depth:	0.5
Y Coord:	691050
Entire Site Restricted:	Yes
Property Block:	8601
Property Lot:	2
Name:	REVETMENT HOUSE
Address:	310 10TH ST
Address 2:	Not reported
City,State,Zip:	JERSEY CITY, NJ 07302
PI Name:	REVETMENT HOUSE
PI Number:	625324
DER Filed Date:	10/18/2018
DER Lifted Date:	Not reported
DER Deed Usage (SI):	Restricted
Deed Specific Requirement:	Permeable Cover
Deed Parameter Desc:	Arsenic
X Coord:	617577
Deed Depth:	0.5
Y Coord:	691050
Entire Site Restricted:	Yes
Property Block:	8601
Property Lot:	2

REVETMENT HOUSE (Continued) **S115585632**

Name:	REVETMENT HOUSE
Address:	310 10TH ST
Address 2:	Not reported
City,State,Zip:	JERSEY CITY, NJ 07302
PI Name:	REVETMENT HOUSE
PI Number:	625324
DER Filed Date:	10/18/2018
DER Lifted Date:	Not reported
DER Deed Usage (SI):	Restricted
Deed Specific Requirement:	Permeable Cover
Deed Parameter Desc:	Benzo(a)anthracene
X Coord:	617577
Deed Depth:	5.5
Y Coord:	691050
Entire Site Restricted:	Yes
Property Block:	8601
Property Lot:	2

Name:	REVETMENT HOUSE
Address:	310 10TH ST
Address 2:	Not reported
City,State,Zip:	JERSEY CITY, NJ 07302
PI Name:	REVETMENT HOUSE
PI Number:	625324
DER Filed Date:	10/18/2018
DER Lifted Date:	Not reported
DER Deed Usage (SI):	Restricted
Deed Specific Requirement:	Permeable Cover
Deed Parameter Desc:	Benzo(a)pyrene
X Coord:	617577
Deed Depth:	5.5
Y Coord:	691050
Entire Site Restricted:	Yes
Property Block:	8601
Property Lot:	2

Name:	REVETMENT HOUSE
Address:	310 10TH ST
Address 2:	Not reported
City,State,Zip:	JERSEY CITY, NJ 07302
PI Name:	REVETMENT HOUSE
PI Number:	625324
DER Filed Date:	10/18/2018
DER Lifted Date:	Not reported
DER Deed Usage (SI):	Restricted
Deed Specific Requirement:	Permeable Cover
Deed Parameter Desc:	Benzo(b)fluoranthene
X Coord:	617577
Deed Depth:	5.5
Y Coord:	691050
Entire Site Restricted:	Yes
Property Block:	8601
Property Lot:	2

Name:	REVETMENT HOUSE
Address:	310 10TH ST
Address 2:	Not reported

REVETMENT HOUSE (Continued) **S115585632**

City,State,Zip:	JERSEY CITY, NJ 07302
PI Name:	REVETMENT HOUSE
PI Number:	625324
DER Filed Date:	10/18/2018
DER Lifted Date:	Not reported
DER Deed Usage (SI):	Restricted
Deed Specific Requirement:	Permeable Cover
Deed Parameter Desc:	Benzo(k)fluoranthene
X Coord:	617577
Deed Depth:	5.5
Y Coord:	691050
Entire Site Restricted:	Yes
Property Block:	8601
Property Lot:	2

Name:	REVETMENT HOUSE
Address:	310 10TH ST
Address 2:	Not reported
City,State,Zip:	JERSEY CITY, NJ 07302
PI Name:	REVETMENT HOUSE
PI Number:	625324
DER Filed Date:	10/18/2018
DER Lifted Date:	Not reported
DER Deed Usage (SI):	Restricted
Deed Specific Requirement:	Permeable Cover
Deed Parameter Desc:	Dibenzo(a,h)anthracene
X Coord:	617577
Deed Depth:	5.5
Y Coord:	691050
Entire Site Restricted:	Yes
Property Block:	8601
Property Lot:	2

Name:	REVETMENT HOUSE
Address:	310 10TH ST
Address 2:	Not reported
City,State,Zip:	JERSEY CITY, NJ 07302
PI Name:	REVETMENT HOUSE
PI Number:	625324
DER Filed Date:	10/18/2018
DER Lifted Date:	Not reported
DER Deed Usage (SI):	Restricted
Deed Specific Requirement:	Permeable Cover
Deed Parameter Desc:	Indeno(1,2,3-cd)pyrene
X Coord:	617577
Deed Depth:	5.5
Y Coord:	691050
Entire Site Restricted:	Yes
Property Block:	8601
Property Lot:	2

Name:	REVETMENT HOUSE
Address:	310 10TH ST
Address 2:	Not reported
City,State,Zip:	JERSEY CITY, NJ 07302
PI Name:	REVETMENT HOUSE
PI Number:	625324

REVETMENT HOUSE (Continued) **S115585632**

DER Filed Date:	10/18/2018
DER Lifted Date:	Not reported
DER Deed Usage (SI):	Restricted
Deed Specific Requirement:	Permeable Cover
Deed Parameter Desc:	Lead
X Coord:	617577
Deed Depth:	0.5
Y Coord:	691050
Entire Site Restricted:	Yes
Property Block:	8601
Property Lot:	2

NJEMS:

Name:	REVETMENT HOUSE
Address:	310 10TH ST
City,State,Zip:	JERSEY CITY, NJ 07302
Site Id:	496155
Municipality:	JERSEY CITY
Municipality Name From Spatial Overlay:	JERSEY CITY
GNIS Civil Code For Municipality:	885264
Municipal Code (NJ-1040):	0906
X Coord:	617577
Y Coord:	691050
Coord System:	NJ STATE PLANE (NAD83) - USFEET
Coord Type:	GPS
Coord Orign:	DEP-GIS
State Standard Numeric Code From Spatial Overlay:	0906
Unique Feature Number For Municipality From Spatial Overlay:	3401736000
Eleven Digit Hydrologic Unit Code From Spatial Overlay):	02030101170
Fourteen Digit Hydrologic Unit Code From Spatial Overlay:	02030101170010
Watershed Management Area Number From Spatial Overlay:	05
Watershed Management Area Name From Spatial Overlay:	Hackensack, Hudson, and Pascack
Water Region Code From Spatial Overlay:	1
Water Region Name From Spatial Overlay:	Northeast
Sub Watershed Name From Overlay:	Hudson River
Watershed Name From Spatial Overlay:	Hudson River

AIRS:

Name:	REVETMENT HOUSE
Address:	310 10TH ST
City,State,Zip:	JERSEY CITY, NJ 07302
Emission Year:	Not reported
Facility Number:	13705
NAICS Code:	Not reported
Pollutant Name:	Not reported
Tons/Year lbs/Year For Taps 1000 Tons/Year For CO2:	Not reported
Tons/Season (5/1-9/30):	Not reported
Lbs/Day Peak Ozone Season (6/1-8/31):	Not reported
Lbs/Day Co-season (12/1-2/31):	Not reported
Permit of Emission:	PERMIT
X Coordinate:	617577
Y Coordinate:	691050
Coordinate Units:	NJ State Plane (NAD83) - USFEET
Coordinate Type:	GPS
Active Number:	GEN190002
Active Type Description:	(GP-005A) Emergency Generators Burning Distillate Fuels

REVETMENT HOUSE (Continued) **S115585632**

Document Status:	Approved
Expiration Date:	02/03/2024
Active Flag:	Y
NAICS Description:	Not reported
TPY of Fugitive Emissions:	Not reported
TPY of Non-Fugitive Emissions:	Not reported
Ozone Season Non-Fugitives:	Not reported
Ozone Season Fugitive:	Not reported
May Sep Fugitive QTY:	Not reported
May Sep Total QTY:	Not reported
Effective Start Date:	02/04/2019
Name:	REVETMENT HOUSE
Address:	310 10TH ST
City,State,Zip:	JERSEY CITY, NJ 07302
Emission Year:	Not reported
Facility Number:	13705
NAICS Code:	Not reported
Pollutant Name:	Not reported
Tons/Year lbs/Year For Taps 1000 Tons/Year For CO2:	Not reported
Tons/Season (5/1-9/30):	Not reported
Lbs/Day Peak Ozone Season (6/1-8/31):	Not reported
Lbs/Day Co-season (12/1-2/31):	Not reported
Permit of Emission:	PERMIT
X Coordinate:	617577
Y Coordinate:	691050
Coordinate Units:	NJ State Plane (NAD83) - USFEET
Coordinate Type:	GPS
Active Number:	GEN190001
Active Type Description:	(GP-005B) Emergency Generator(s) Burning Gaseous Fuels
Document Status:	Superseded (Archived)
Expiration Date:	02/03/2024
Active Flag:	Y
NAICS Description:	Not reported
TPY of Fugitive Emissions:	Not reported
TPY of Non-Fugitive Emissions:	Not reported
Ozone Season Non-Fugitives:	Not reported
Ozone Season Fugitive:	Not reported
May Sep Fugitive QTY:	Not reported
May Sep Total QTY:	Not reported
Effective Start Date:	02/04/2019

X201 **TUNNEL PLAZA INC** **FINDS 1016608846**
Target **726 JERSEY AVE** **ECHO N/A**
Property **JERSEY CITY, NJ 07310**

Site 3 of 20 in cluster X

Actual:
23 ft.

FINDS:
Registry ID: 110004163253

Focus Map:
6

Click Here:

Environmental Interest/Information System:
RCRAInfo is a national information system that supports the Resource Conservation and Recovery Act (RCRA) program through the tracking of events and activities related to facilities that generate, transport, and treat, store, or dispose of hazardous waste. RCRAInfo allows RCRA

TUNNEL PLAZA INC (Continued) **1016608846**

program staff to track the notification, permit, compliance, and corrective action activities required under RCRA.

Click this hyperlink while viewing on your computer to access additional FINDS: detail in the EDR Site Report.

ECHO:

Envid:	1016608846
Registry ID:	110004163253
DFR URL:	http://echo.epa.gov/detailed-facility-report?fid=110004163253
Name:	TUNNEL PLAZA INC
Address:	726 JERSEY AVE
City,State,Zip:	JERSEY CITY, NJ 07310

X202 **EXXON MOBIL CORP 35500** **NJ RGA LUST** **S115282040**
Target Property **726 JERSEY AVE** **N/A**
JERSEY CITY, NJ

Site 4 of 20 in cluster X

Actual: 23 ft.

Focus Map: 6

RGA LUST:

2006 EXXON MOBIL CORP 35500 726 JERSEY AVE

X203 **EXXON SERVICE STATION 3-5500** **NJ HIST LUST** **S104390690**
Target Property **726 JERSEY AVE & 12 STREET** **N/A**
JERSEY CITY, NJ

Site 5 of 20 in cluster X

Actual: 23 ft.

Focus Map: 6

LUST HIST:

Case ID:	93-06-25-1555
Lead Program Assigned:	Bureau of Underground Storage Tanks
Facility Status:	**Assigned to a Program**
UST ID:	0144065
TMS Number:	C93-1333; C93-1334; C93-1332
Remedial Level:	Site has confirmed soil and ground water contamination.
Case Manager:	Rene? Wright
Facility Phone:	(609) 984-5287
No Further Action:	Not reported
RAW Approved:	Y
CEA:	Not reported
Date CEA Lifted:	Not reported
Dead Notice:	Not reported

X204 **NEW JERSEY SERVICE STATION INC** **EDR Hist Auto** **1020437180**
Target Property **726-46 JERSEY AVE** **N/A**
JERSEY CITY, NJ 07302

Site 6 of 20 in cluster X

Actual: EDR Hist Auto
23 ft.

Focus Map:
6

Year:	Name:	Type:
1969	NEW JERSEY SERVICE STATION INC	Gasoline Service Stations
1970	NEW JERSEY SERVICE STATION INC	Gasoline Service Stations
1975	WITMER ROBERT	Gasoline Service Stations
1976	WITMER ROBERT	Gasoline Service Stations
1977	WITMER ROBERT	Gasoline Service Stations
1978	WITMER ROBERT	Gasoline Service Stations
1979	TUNNEL PLAZA EAST INC	Gasoline Service Stations
1979	TUNNEL PLAZA EAST INC	Gasoline Service Stations
1980	TUNNEL PLAZA EAST INC	Gasoline Service Stations
1982	TUNNEL PLAZA EAST INC	Gasoline Service Stations
1983	TUNNEL PLAZA EAST INC	Gasoline Service Stations
1985	TUNNEL PLAZA EAST INC	Gasoline Service Stations
1986	TUNNEL PLAZA EAST INC	Gasoline Service Stations
1987	TUNNEL PLAZA EAST INC	Gasoline Service Stations
1988	TUNNEL PLAZA EAST INC	Gasoline Service Stations
1989	TUNNEL PLAZA EAST INC	Gasoline Service Stations
1990	TUNNEL PLAZA EAST INC	Gasoline Service Stations
1991	TUNNEL PLAZA EAST INC	Gasoline Service Stations
1992	TUNNEL PLAZA EAST INC	Gasoline Service Stations
1993	TUNNEL PLAZA EAST INC	Gasoline Service Stations
1994	NEWPORT AUTO SERVICE CENTER	Gasoline Service Stations
1995	NEWPORT AUTO SERVICE CENTER	Gasoline Service Stations
1996	NEWPORT AUTO SERVICE CENTER	Gasoline Service Stations
1997	NEWPORT AUTO SERVICE CENTER	Gasoline Service Stations
1998	NEWPORT AUTO SERVICE CENTER	Gasoline Service Stations
1999	NEWPORT AUTO SERVICE CENTER	Gasoline Service Stations
2000	NEWPORT AUTO SERVICE CENTER	Gasoline Service Stations
2001	NEWPORT AUTO SERVICE CENTER	Gasoline Service Stations
2002	NEWPORT AUTO SERVICE CENTER	Gasoline Service Stations
2003	NEWPORT AUTO SERVICE CENTER	Gasoline Service Stations
2004	NEWPORT AUTO SERVICE CENTER	Gasoline Service Stations
2005	NEWPORT AUTO SERVICE CENTER	Gasoline Service Stations
2006	NEWPORT AUTO SERVICE CENTER	Gasoline Service Stations
2007	NEWPORT AUTO SERVICE CENTER	Gasoline Service Stations
2009	NEWPORT AUTO SERVICE CENTER	Gasoline Service Stations
2010	NEWPORT AUTO SERVICE CENTER	Gasoline Service Stations
2011	NEWPORT AUTO SERVICE CENTER	Gasoline Service Stations
2012	NEWPORT AUTO SERVICE CENTER	Gasoline Service Stations
2014	NEWPORT AUTO SERVICE CENTER	Gasoline Service Stations

X205 **TUNNEL PLAZA INC** **NJ MANIFEST** **S112010060**
Target Property **726 JERSEY AVE** **N/A**
JERSEY CITY, NJ 07302

Site 7 of 20 in cluster X

Actual: NJ MANIFEST:
23 ft.

EPA Id:	NJD075153742
Mail Address:	Not reported
Mail City/State/Zip:	Not reported
Facility Phone:	Not reported

Focus Map:
6

TUNNEL PLAZA INC (Continued) **S112010060**

Emergency Phone:	Not reported
Contact:	Not reported
Comments:	Not reported
SIC Code:	Not reported
County:	09
Municipal:	06
Previous EPA Id:	Not reported
Gen Flag:	D
Trans Flag:	Not reported
TSDF Flag:	Not reported
Name Change:	Not reported
Date Change:	000000

Manifest:

Manifest Number:	003881004FLE
EPA ID:	NJD075153742
Date Shipped:	2/10/2011
TSDF EPA ID:	KYD053348108
Transporter EPA ID:	TXR000050930
Transporter 2 EPA ID:	NJD071629976
Transporter 3 EPA ID:	Not reported
Transporter 4 EPA ID:	Not reported
Transporter 5 EPA ID:	Not reported
Transporter 6 EPA ID:	Not reported
Transporter 7 EPA ID:	Not reported
Transporter 8 EPA ID:	Not reported
Transporter 9 EPA ID:	Not reported
Transporter 10 EPA ID:	Not reported
Date Trans1 Transported Waste:	Not reported
Date Trans2 Transported Waste:	Not reported
Date Trans3 Transported Waste:	Not reported
Date Trans4 Transported Waste:	Not reported
Date Trans5 Transported Waste:	Not reported
Date Trans6 Transported Waste:	Not reported
Date Trans7 Transported Waste:	Not reported
Date Trans8 Transported Waste:	Not reported
Date Trans9 Transported Waste:	Not reported
Date Trans10 Transported Waste:	Not reported
Date TSDF Received Waste:	Not reported
TSDF EPA Facility Name:	Not reported
QTY Units:	Not reported
Transporter SEQ ID:	Not reported
Transporter-1 Date:	Not reported
Waste SEQ ID:	Not reported
Waste Type Code 2:	Not reported
Waste Type Code 3:	Not reported
Waste Type Code 4:	Not reported
Waste Type Code 5:	Not reported
Waste Type Code 6:	Not reported
Date Accepted:	Not reported
Manifest Discrepancy Type:	Not reported
Data Entry Number:	Not reported
Was Load Rejected:	Not reported
Reason Load Was Rejected:	Not reported

Waste:

Manifest Year:	Not reported
Waste Code:	D001

TUNNEL PLAZA INC (Continued) **S112010060**

Hand Code:	H061
Quantity:	50.00 Pounds
Manifest Number:	003006328SKS
EPA ID:	NJD075153742
Date Shipped:	11/15/2011
TSDF EPA ID:	KYD053348108
Transporter EPA ID:	TXR000050930
Transporter 2 EPA ID:	NJD071629976
Transporter 3 EPA ID:	Not reported
Transporter 4 EPA ID:	Not reported
Transporter 5 EPA ID:	Not reported
Transporter 6 EPA ID:	Not reported
Transporter 7 EPA ID:	Not reported
Transporter 8 EPA ID:	Not reported
Transporter 9 EPA ID:	Not reported
Transporter 10 EPA ID:	Not reported
Date Trans1 Transported Waste:	Not reported
Date Trans2 Transported Waste:	Not reported
Date Trans3 Transported Waste:	Not reported
Date Trans4 Transported Waste:	Not reported
Date Trans5 Transported Waste:	Not reported
Date Trans6 Transported Waste:	Not reported
Date Trans7 Transported Waste:	Not reported
Date Trans8 Transported Waste:	Not reported
Date Trans9 Transported Waste:	Not reported
Date Trans10 Transported Waste:	Not reported
Date TSDF Received Waste:	Not reported
TSDF EPA Facility Name:	Not reported
QTY Units:	Not reported
Transporter SEQ ID:	Not reported
Transporter-1 Date:	Not reported
Waste SEQ ID:	Not reported
Waste Type Code 2:	Not reported
Waste Type Code 3:	Not reported
Waste Type Code 4:	Not reported
Waste Type Code 5:	Not reported
Waste Type Code 6:	Not reported
Date Accepted:	Not reported
Manifest Discrepancy Type:	Not reported
Data Entry Number:	Not reported
Was Load Rejected:	Not reported
Reason Load Was Rejected:	Not reported

Waste:

Manifest Year:	Not reported
Waste Code:	D001
Hand Code:	H061
Quantity:	100.00 Pounds

X206 **NJ Release** **S113753295**
Target Property **726 JERSEY AVE** **N/A**
JERSEY CITY, NJ 07302

Site 8 of 20 in cluster X

Actual: **23 ft.**

Focus Map: **6**

NJ Release:

Name:	Not reported
Address:	726 JERSEY AVE
City,State,Zip:	JERSEY CITY, NJ 07302
Facility Type:	Commercial
Facility Phone:	Not reported
Incident Date:	05/22/2013
Incident Time:	Not reported
Trenton Dispatch Log Number:	474367
Case Number:	13-05-22-1638-37
Date Received:	05/22/2013
Nature of Incident:	Not reported
Operator:	Not reported
Incident Type:	Underground Storage Tank
Incident Location:	COMMERCIAL - OLD EXXON STATION
Location:	Not reported
Other Location:	Not reported
Contact Name:	RICH RODACK
Caller Name:	Not reported
Caller Title:	Not reported
Caller Address:	Not reported
Caller City,St,Zip:	Not reported
Caller Telephone:	Not reported
Substance(s):	Not reported
Substance Type:	Not reported
Substance Identity:	Not reported
CAS Number:	Not reported
A310 Letter:	Not reported
TCPA Chemical:	Not reported
Hazrds Material:	Not reported
COMU:	Not reported
Ref. Code:	Not reported
Amt Released:	Not reported
Contained:	Not reported
Release Type:	Not reported
Release VE:	Not reported
Injuries:	No
Public Exposure:	No
Facility Evacuation:	No
Police at Scene:	No
Firemen at Scene:	No
Contamination of:	Not reported
Receiving Water:	Not reported
Status at Spill:	Not reported
NJ Spill Date:	Not reported
NJ Spill Time:	Not reported
NJ Spill Name:	Not reported
NJ Spill Title:	Not reported
NJ Spill Phone:	Not reported
Other Date:	Not reported
Other Time:	Not reported
Other Name:	Not reported
Other Title:	Not reported

(Continued) **S113753295**

Other Telephone:	Not reported
Public Evacuation:	No
Assistance Requested:	Not reported
Wind Direction/Speed:	Not reported
Local Municipality Notified:	Not reported
Local Municipality Name:	Not reported
Local Municipality Title:	Not reported
Local Municipality Telephone:	Not reported
Local Municipality Date:	Not reported
Local Municipality Time:	Not reported
Incident Description:	Not reported
Incident Name:	Not reported
Incident Referred To:	Not reported
Incident Region:	Not reported
Incident Telephone:	Not reported
Incident Date:	Not reported
Incident time:	Not reported
Incident ITM:	Not reported
Comments: Not reported	
Date A310 Letter Printed:	Not reported
Date Local Authority Was Notified:	Not reported
Date Updated:	Not reported
Date Report Faxed to Local Authority:	Not reported
Local Authority Notification Date:	Not reported
Rep Receive Date:	05/22/2013
Reporter Type:	Other
Reporter Name:	REDACTED
Reporter Title:	REDACTED
Reporter Org:	REDATED
Reporter Address:	Not reported
Reporter City,St,Zip:	Not reported
Reporter County:	Not reported
Incident Status:	Terminated
Incident Category Source:	Other
Incident Source Name:	EXXON MOBILE ENVIRONMENTAL SERVICES
Incident Source Address:	1001 BILLINGS PORT RD
Incident Source Address 2:	Not reported
Incident Source City,St,Zip:	Paulsboro Boro, NJ
Incident Source County:	Gloucester
DEP Requested:	No
Confidential:	Not reported
Notify Type:	Not reported
Road Closed:	Not reported
Direction:	Not reported
Responsible Party:	Not reported
Responsible Party Name:	Not reported
Responsible Party Contact:	Not reported
Responsible Party Title:	Not reported
Responsible Party Phone:	Not reported
Responsible Party Street:	Not reported
Responsible Party County:	Not reported
Responsible Party City,St,Zip:	Not reported
Memo. Of Understanding:	Not reported
Drill/trng Exercise:	Not reported
Hazardous:	Not reported

X207 **NJ SPILLS** **S116179843**
Target Property **726 JERSEY AVE** **JERSEY CITY, NJ** **N/A**

Site 9 of 20 in cluster X

Actual: **23 ft.**

Focus Map: **6**

NJ SPILL:

Name:	Not reported
Address:	726 JERSEY AVE
City,State,Zip:	JERSEY CITY, NJ
Trenton Dispatch Log Number:	55827
Case Number:	03-05-09-2118-43
Notify Type:	Not reported
Date Received:	05/09/2003
Location:	Not reported
Other Location:	Not reported
Incident Date:	05/09/2003
Incident Time:	Not reported
A310 Letter:	Not reported
Ref. Code:	Not reported
COMU:	Not reported
CAS Number:	Not reported
Hazardous:	Not reported
Incident Location:	EXXON-MOBLE STATION
Facility Type:	Commercial
Facility Phone:	Not reported
Substance(s):	Not reported
Substance Type:	Not reported
Substance Identity:	Not reported
TCPA Chemical:	Not reported
Hazrds Material:	Not reported
Amnt Released:	Not reported
Release VE:	Not reported
Contained:	Not reported
Release Type:	Not reported
Incident Desc:	Not reported
Status at Spill:	Not reported
NJ Spill Date:	Not reported
NJ Spill Time:	Not reported
NJ Spill Name:	Not reported
NJ Spill Title:	Not reported
NJ Spill Phone:	Not reported
Other Date:	Not reported
Other Time:	Not reported
Other Name:	Not reported
Other Title:	Not reported
Other Phone:	Not reported
Injuries:	No
Public Exposure:	No
Road Closed:	No
Facility Evacuation:	No
Receiving Water:	Not reported
Public Evacuation:	No
Police at Scene:	No
Firemen at Scene:	No
Contamination of:	Not reported
Nature of Incident:	Not reported
Wind Direction/Speed:	Not reported
Assistance Requested:	Not reported

(Continued) **S116179843**

Memo. Of Understanding:	Not reported
Drill/trng Exercise:	Not reported
Operator:	Not reported
Contact Name:	Not reported
Caller Name:	Not reported
Caller Title:	Not reported
Caller Address:	Not reported
Caller City,St,Zip:	Not reported
Caller Phone:	Not reported
Responsible Party:	Not reported
Responsible Party Name:	Not reported
Responsible Party Contact:	Not reported
Responsible Party Title:	Not reported
Responsible Party Telphone:	Not reported
Responsible Party Street:	Not reported
Responsible Party Municipality:	Not reported
Responsible Party State:	Not reported
Responsible Party Zip:	Not reported
Responsible City,St,Zip:	Not reported
Responsible Party County:	Not reported
Local Municipality:	Not reported
Local Municipality Name:	Not reported
Local Municipality Title:	Not reported
Local Municipality Phone:	Not reported
Local Municipality Date:	Not reported
Local Municipality Time:	Not reported
Incident Name:	Not reported
Incident Referred To:	Not reported
Incident Region:	Not reported
Incident Phone:	Not reported
Incident Date:	Not reported
Comments: Not reported	
Date A310 Letter Printed:	Not reported
Date Local Authority Was Notified:	Not reported
Date Update:	Not reported
Date Report Faxed to Local Authority:	Not reported
Local Authority Notification Date:	Not reported
Reporter Name:	REDACTED
Reporter Type:	Other
Rep Received Date:	05/09/2003
Reporter Title:	REDACTED
Reporter Orgzn:	REDATED
Reporter Address:	Not reported
Reporter City,St,Zip:	Not reported
Reporter County:	Not reported
Incident Type:	Spill
Incident Status:	Terminated
Incident Source Category:	Other
Incident Source Name:	UNKNOWN
Incident Source Address:	Not reported
Incident Source Address 2:	Not reported
Incident Source City,St,Zip:	Not reported
Incident Source County:	Not reported
DEP Requested:	No
Confidential:	Not reported

X208 **NEWPORT AUTO SERVICE CENTER INC** **NJ SHWS** **S101338898**
Target **726 JERSEY AVE** **NJ INST CONTROL** **N/A**
Property **JERSEY CITY, NJ 07302** **NJ Release**

Site 10 of 20 in cluster X

Actual:
23 ft.

Focus Map:
6

SHWS:

Name:	NEWPORT AUTO SERVICE CENTER INC
Address:	726 JERSEY AVE
City,State,Zip:	JERSEY CITY, NJ
Site ID:	7432
Status:	Closed
Home Owner:	No
PI Number:	014406

Detail As Of April 2012:

X Coord Site:	Not reported
X Coord PI:	Not reported
Y Coord Site:	Not reported
Y Coord PI:	Not reported

INST CONTROL:

Name:	NEWPORT AUTO SERVICE CENTER INC
Address:	726 JERSEY AVE
Address 2:	& 12TH ST
City,State,Zip:	JERSEY CITY, NJ 07302
PI Number:	014406
PI Name:	NEWPORT AUTO SERVICE CENTER INC
Date Established:	11/08/2004
Date Closed/Lifted:	Not reported
Intermediate Durations:	No
CEA Duration:	5
CEA Case Track #:	16680
CEA Name:	BTEX
X Coord:	618435.47
Y Coord:	691203.28

CEA Descriptions (SI):

Tert-butyl alcohol
Xylenes (total)
Benzene
Ethylbenzene
Methyl tert-butyl ether

NJ Release:

Name:	EXXON STA 3-5500
Address:	726 JERSEY AVE
City,State,Zip:	JERSEY CITY, NJ
Facility Type:	Industrial
Facility Phone:	Not reported
Incident Date:	06/25/1993
Incident Time:	1550
Trenton Dispatch Log Number:	10700
Case Number:	93-6-25-1555-15
Date Received:	06/25/1993
Nature of Incident:	Facility
Operator:	DAVE
Incident Type:	Not reported

NEWPORT AUTO SERVICE CENTER INC (Continued) **S101338898**

Incident Location:	Not reported
Location:	Other
Other Location:	Not reported
Contact Name:	Not reported
Caller Name:	REDACTED
Caller Title:	Not reported
Caller Address:	Not reported
Caller City,St,Zip:	Not reported
Caller Telephone:	Not reported
Substance(s):	GASOLINE
Substance Type:	Liquid
Substance Identity:	Known
CAS Number:	Not reported
A310 Letter:	Yes
TCPA Chemical:	No
Hazrds Material:	Yes
COMU:	0906
Ref. Code:	101
Amt Released:	UNK
Contained:	No
Release Type:	Terminated
Release VE:	Not reported
Injuries:	No
Public Exposure:	No
Facility Evacuation:	No
Police at Scene:	No
Firemen at Scene:	No
Contamination of:	Land
Receiving Water:	Not reported
Status at Spill:	GROUND WATER CONTAMINATION FOUND ON OPENING UP OLD DEWATERING SUMP. R IS INVESTIGATING SAME.
NJ Spill Date:	Not reported
NJ Spill Time:	Not reported
NJ Spill Name:	Not reported
NJ Spill Title:	Not reported
NJ Spill Phone:	Not reported
Other Date:	Not reported
Other Time:	Not reported
Other Name:	Not reported
Other Title:	Not reported
Other Telephone:	Not reported
Public Evacuation:	No
Assistance Requested:	No
Wind Direction/Speed:	Not reported
Local Municipality Notified:	Not reported
Local Municipality Name:	JERSEY CITY
Local Municipality Title:	OFC PACELLI
Local Municipality Telephone:	201-547-4271
Local Municipality Date:	06/25/1993
Local Municipality Time:	1557
Incident Description:	L.U.S.T.
Incident Name:	Not reported
Incident Referred To:	DRPSR
Incident Region:	BFO-SA
Incident Telephone:	Not reported
Incident Date:	06/25/1993
Incident time:	Not reported

NEWPORT AUTO SERVICE CENTER INC (Continued) **S101338898**

Incident ITM:	B
Comments:	Not reported
Date A310 Letter Printed:	Not reported
Date Local Authority Was Notified:	Not reported
Date Updated:	Not reported
Date Report Faxed to Local Authority:	Not reported
Local Authority Notification Date:	Not reported
Rep Receive Date:	Not reported
Reporter Type:	Not reported
Reporter Name:	Not reported
Reporter Title:	Not reported
Reporter Org:	Not reported
Reporter Address:	Not reported
Reporter City,St,Zip:	Not reported
Reporter County:	Not reported
Incident Status:	Not reported
Incident Category Source:	Not reported
Incident Source Name:	Not reported
Incident Source Address:	Not reported
Incident Source Address 2:	Not reported
Incident Source City,St,Zip:	Not reported
Incident Source County:	Not reported
DEP Requested:	Not reported
Confidential:	Not reported
Notify Type:	Not reported
Road Closed:	Not reported
Direction:	Not reported
Responsible Party:	Known
Responsible Party Name:	EXXON STA 3-5500
Responsible Party Contact:	TOM HEALEY
Responsible Party Title:	PROJ ENG
Responsible Party Phone:	Not reported
Responsible Party Street:	726 JERSEY AVE
Responsible Party County:	HUDSON
Responsible Party City,St,Zip:	JERSEY CITY, NJ
Memo. Of Understanding:	Not reported
Drill/trng Exercise:	Not reported
Hazardous:	Not reported

X209 **EXXON SERVICE STATION #35500** **FINDS** **1006977871**
Target **726 JERSEY AVE** **N/A**
Property **JERSEY CITY, NJ 07310**

Site 11 of 20 in cluster X

Actual: **23 ft.**

FINDS:
Registry ID: 110014477805

Focus Map: **6**

Click Here:

Environmental Interest/Information System:
NJ-NJEMS (New Jersey - New Jersey Environmental Management System). The Department of Environmental Protection (NJDEP) manages large databases of environmental information in this integrated system.

Click this hyperlink while viewing on your computer to access additional FINDS: detail in the EDR Site Report.

X210 **EXXON SVC STATION 3-5500** **NJ Release** **S104422438**
Target **726 JERSEY AVE** **N/A**
Property **JERSEY CITY, NJ**

Site 12 of 20 in cluster X

Actual: **23 ft.**

Focus Map: **6**

NJ Release:

Name:	EXXON SVC STATION 3-5500
Address:	726 JERSEY AVE
City,State,Zip:	JERSEY CITY, NJ
Facility Type:	Commercial
Facility Phone:	201-420-9054
Incident Date:	02/25/1991
Incident Time:	1722
Trenton Dispatch Log Number:	2470
Case Number:	91-2-25-1726-41
Date Received:	02/25/1991
Nature of Incident:	Facility
Operator:	PHIL
Incident Type:	Not reported
Incident Location:	Not reported
Location:	Facility
Other Location:	Not reported
Contact Name:	Not reported
Caller Name:	REDACTED
Caller Title:	Not reported
Caller Address:	Not reported
Caller City,St,Zip:	Not reported
Caller Telephone:	Not reported
Substance(s):	GASOLINE
Substance Type:	Liquid
Substance Identity:	Known
CAS Number:	Not reported
A310 Letter:	Yes
TCPA Chemical:	No
Hazrds Material:	Yes
COMU:	0906
Ref. Code:	099
Amt Released:	UNK
Contained:	No
Release Type:	Continuous
Release VE:	Not reported
Injuries:	No
Public Exposure:	No
Facility Evacuation:	No
Police at Scene:	No
Firemen at Scene:	No
Contamination of:	Land
Receiving Water:	Not reported
Status at Spill:	FOUND CONTAMINATED SOIL DURING BORING. FURTHER INVEST WILL BE DONE.
NJ Spill Date:	1991-02-25 00:00:00
NJ Spill Time:	Not reported
NJ Spill Name:	OEM
NJ Spill Title:	Not reported
NJ Spill Phone:	609-882-2000
Other Date:	Not reported
Other Time:	Not reported
Other Name:	Not reported
Other Title:	Not reported

EXXON SVC STATION 3-5500 (Continued) **S104422438**

Other Telephone:	Not reported
Public Evacuation:	No
Assistance Requested:	No
Wind Direction/Speed:	Not reported
Local Municipality Notified:	Not reported
Local Municipality Name:	JERSEY CITY
Local Municipality Title:	DISP 362
Local Municipality Telephone:	201-547-5477
Local Municipality Date:	02/25/1991
Local Municipality Time:	1733
Incident Description:	L.U.S.T./CONTAM SOIL
Incident Name:	Not reported
Incident Referred To:	DEQ
Incident Region:	HQ1
Incident Telephone:	Office
Incident Date:	02/25/1991
Incident time:	Not reported
Incident ITM:	M
Comments: Not reported	
Date A310 Letter Printed:	Not reported
Date Local Authority Was Notified:	Not reported
Date Updated:	Not reported
Date Report Faxed to Local Authority:	Not reported
Local Authority Notification Date:	Not reported
Rep Receive Date:	Not reported
Reporter Type:	Not reported
Reporter Name:	Not reported
Reporter Title:	Not reported
Reporter Org:	Not reported
Reporter Address:	Not reported
Reporter City,St,Zip:	Not reported
Reporter County:	Not reported
Incident Status:	Not reported
Incident Category Source:	Not reported
Incident Source Name:	Not reported
Incident Source Address:	Not reported
Incident Source Address 2:	Not reported
Incident Source City,St,Zip:	Not reported
Incident Source County:	Not reported
DEP Requested:	Not reported
Confidential:	Not reported
Notify Type:	Not reported
Road Closed:	Not reported
Direction:	Not reported
Responsible Party:	Known
Responsible Party Name:	EXXON U.S.A.
Responsible Party Contact:	TOM HEALEY
Responsible Party Title:	CONST ENGR
Responsible Party Phone:	201-428-7651
Responsible Party Street:	339 JEFFERSON RD
Responsible Party County:	MORRIS
Responsible Party City,St,Zip:	PARSIPPANY, NJ
Memo. Of Understanding:	Not reported
Drill/trng Exercise:	Not reported
Hazardous:	Not reported

X211 **EXXON R/S 35500** **NJ RGA HWS** **S115258029**
Target **726 JERSEY AVE** **N/A**
Property **JERSEY CITY, NJ**

Site 13 of 20 in cluster X

Actual: **23 ft.**

Focus Map: **6**

RGA HWS:

2012	EXXON R/S 35500	726 JERSEY AVE
2011	EXXON R/S 35500	726 JERSEY AVE
2010	EXXON R/S 35500	726 JERSEY AVE
2009	EXXON R/S 35500	726 JERSEY AVE
2008	EXXON R/S 35500	726 JERSEY AVE

X212 **EXXON STATION #35500** **NJ SPILLS** **S104419204**
Target **726 JERSEY AVE** **N/A**
Property **JERSEY CITY, NJ**

Site 14 of 20 in cluster X

Actual: **23 ft.**

Focus Map: **6**

NJ SPILL:

Name:	EXXON STATION #35500
Address:	726 JERSEY AVE
City,State,Zip:	JERSEY CITY, NJ
Trenton Dispatch Log Number:	5236
Case Number:	95-4-11-2039-40
Notify Type:	Not reported
Date Received:	04/11/1995
Location:	Facility
Other Location:	Not reported
Incident Date:	04/11/1995
Incident Time:	2030
A310 Letter:	Yes
Ref. Code:	101
COMU:	0906
CAS Number:	Not reported
Hazardous:	Not reported
Incident Location:	Not reported
Facility Type:	Commercial
Facility Phone:	201-420-9053
Substance(s):	GASOLINE
Substance Type:	Liquid
Substance Identity:	Known
TCPA Chemical:	No
Hazrds Material:	Yes
Amnt Released:	3.5 GAL
Release VE:	Estimate
Contained:	Yes
Release Type:	Terminated
Incident Desc:	Spill
Status at Spill:	SPILL DUE TO OVERFILL OF VEHICLE GASOLINE TANK. CLEAN UP DONE BY EXXON STATION PERSONNEL.
NJ Spill Date:	Not reported
NJ Spill Time:	Not reported
NJ Spill Name:	Not reported
NJ Spill Title:	Not reported
NJ Spill Phone:	Not reported

EXXON STATION #35500 (Continued) **S104419204**

Other Date:	Not reported
Other Time:	Not reported
Other Name:	Not reported
Other Title:	Not reported
Other Phone:	Not reported
Injuries:	No
Public Exposure:	No
Road Closed:	Not reported
Facility Evacuation:	No
Receiving Water:	Not reported
Public Evacuation:	No
Police at Scene:	No
Firemen at Scene:	No
Contamination of:	Land
Nature of Incident:	Facility
Wind Direction/Speed:	Not reported
Assistance Requested:	No
Memo. Of Understanding:	Not reported
Drill/trng Exercise:	Not reported
Operator:	DIANNE
Contact Name:	Not reported
Caller Name:	REDACTED
Caller Title:	Not reported
Caller Address:	Not reported
Caller City,St,Zip:	Not reported
Caller Phone:	Not reported
Responsible Party:	Known
Responsible Party Name:	EXXON USA
Responsible Party Contact:	DOUG GATES
Responsible Party Title:	CUST SER REP
Responsible Party Telphone:	800-443-5739
Responsible Party Street:	4400 DACOME ST
Responsible Party Municipality:	HOUSTON
Responsible Party State:	TX
Responsible Party Zip:	Not reported
Responsible City,St,Zip:	HOUSTON, TX
Responsible Party County:	Not reported
Local Municipality:	Not reported
Local Municipality Name:	JERSEY CITY
Local Municipality Title:	DISP. #9
Local Municipality Phone:	201-547-4271
Local Municipality Date:	04/11/1995
Local Municipality Time:	2044
Incident Name:	Not reported
Incident Referred To:	DRPSR
Incident Region:	BFO-CAS
Incident Phone:	Faxed,Mailed
Incident Date:	04/11/1995
Comments: Not reported	
Date A310 Letter Printed:	Not reported
Date Local Authority Was Notified:	Not reported
Date Update:	Not reported
Date Report Faxed to Local Authority:	Not reported
Local Authority Notification Date:	Not reported
Reporter Name:	Not reported
Reporter Type:	Not reported
Rep Received Date:	Not reported

EXXON STATION #35500 (Continued) **S104419204**

Reporter Title:	Not reported
Reporter Orgzn:	Not reported
Reporter Address:	Not reported
Reporter City,St,Zip:	Not reported
Reporter County:	Not reported
Incident Type:	Not reported
Incident Status:	Not reported
Incident Source Category:	Not reported
Incident Source Name:	Not reported
Incident Source Address:	Not reported
Incident Source Address 2:	Not reported
Incident Source City,St,Zip:	Not reported
Incident Source County:	Not reported
DEP Requested:	Not reported
Confidential:	Not reported

X213 **TUNNEL PLAZA INC** **RCRA NonGen / NLR** **1000312607**
Target **726 JERSEY AVE** **NJD075153742**
Property **JERSEY CITY, NJ 07302**

Site 15 of 20 in cluster X

Actual: **23 ft.**

Focus Map: **6**

RCRA NonGen / NLR:

Date Form Received by Agency:		2012-11-21 00:00:00.0
Handler Name:	TUNNEL PLAZA INC	
Handler Address:		726 JERSEY AVE
Handler City,State,Zip:		JERSEY CITY, NJ 07302
EPA ID:		NJD075153742
Contact Name:		ALDA S POOL
Contact Address:		726 JERSEY AVE
Contact City,State,Zip:		JERSEY CITY, NJ 07302
Contact Telephone:		713-656-7709
Contact Fax:		Not reported
Contact Email:		Not reported
Contact Title:		Not reported
EPA Region:		02
Land Type:		Private
Federal Waste Generator Description:		Not a generator, verified
Non-Notifier:		Not reported
Biennial Report Cycle:		Not reported
Accessibility:		Not reported
Active Site Indicator:		Not reported
State District Owner:		NJ
State District:		NORTHERN
Mailing Address:		726 JERSEY AVE
Mailing City,State,Zip:		JERSEY CITY, NJ 07302
Owner Name:		TUNNEL PLAZA INC
Owner Type:		Other
Operator Name:		TUNNEL PLAZA INC
Operator Type:		Private
Short-Term Generator Activity:		No
Importer Activity:		No
Mixed Waste Generator:		No
Transporter Activity:		No
Transfer Facility Activity:		No
Recycler Activity with Storage:		No
Small Quantity On-Site Burner Exemption:		No
Smelting Melting and Refining Furnace Exemption:		No

TUNNEL PLAZA INC (Continued) **1000312607**

Underground Injection Control:	No
Off-Site Waste Receipt:	No
Universal Waste Indicator:	No
Universal Waste Destination Facility:	No
Federal Universal Waste:	No
Active Site Fed-Reg Treatment Storage and Disposal Facility:	Not reported
Active Site Converter Treatment storage and Disposal Facility:	Not reported
Active Site State-Reg Treatment Storage and Disposal Facility:	Not reported
Active Site State-Reg Handler:	---
Federal Facility Indicator:	Not reported
Hazardous Secondary Material Indicator:	NN
Sub-Part K Indicator:	Not reported
Commercial TSD Indicator:	No
Treatment Storage and Disposal Type:	Not reported
2018 GPRA Permit Baseline:	Not on the Baseline
2018 GPRA Renewals Baseline:	Not on the Baseline
Permit Renewals Workload Universe:	Not reported
Permit Workload Universe:	Not reported
Permit Progress Universe:	Not reported
Post-Closure Workload Universe:	Not reported
Closure Workload Universe:	Not reported
202 GPRA Corrective Action Baseline:	No
Corrective Action Workload Universe:	No
Subject to Corrective Action Universe:	No
Non-TSDFs Where RCRA CA has Been Imposed Universe:	No
TSDFs Potentially Subject to CA Under 3004 (u)/(v) Universe:	No
TSDFs Only Subject to CA under Discretionary Auth Universe:	No
Corrective Action Priority Ranking:	No NCAPS ranking
Environmental Control Indicator:	No
Institutional Control Indicator:	No
Human Exposure Controls Indicator:	N/A
Groundwater Controls Indicator:	N/A
Operating TSDF Universe:	Not reported
Full Enforcement Universe:	Not reported
Significant Non-Complier Universe:	No
Unaddressed Significant Non-Complier Universe:	No
Addressed Significant Non-Complier Universe:	No
Significant Non-Complier With a Compliance Schedule Universe:	No
Financial Assurance Required:	Not reported
Handler Date of Last Change:	2012-11-21 18:02:17.0
Recognized Trader-Importer:	No
Recognized Trader-Exporter:	No
Importer of Spent Lead Acid Batteries:	No
Exporter of Spent Lead Acid Batteries:	No
Recycler Activity Without Storage:	Not reported
Manifest Broker:	Not reported
Sub-Part P Indicator:	Not reported

Hazardous Waste Summary:

Waste Code:	D008
Waste Description:	LEAD
Waste Code:	X003
Waste Description:	Not Defined

TUNNEL PLAZA INC (Continued) **1000312607**

Handler - Owner Operator:

Owner/Operator Indicator:	Owner
Owner/Operator Name:	EXXON COMPANY USA
Legal Status:	Private
Date Became Current:	Not reported
Date Ended Current:	Not reported
Owner/Operator Address:	NOT REQUIRED
Owner/Operator City,State,Zip:	NOT REQUIRED, WY 99999
Owner/Operator Telephone:	212-555-1212
Owner/Operator Telephone Ext:	Not reported
Owner/Operator Fax:	Not reported
Owner/Operator Email:	Not reported

Owner/Operator Indicator:	Operator
Owner/Operator Name:	TUNNEL PLAZA INC
Legal Status:	Private
Date Became Current:	2004-12-15 00:00:00.
Date Ended Current:	Not reported
Owner/Operator Address:	726 JERSEY AVE
Owner/Operator City,State,Zip:	JERSEY CITY, NJ 07302
Owner/Operator Telephone:	713-656-7709
Owner/Operator Telephone Ext:	Not reported
Owner/Operator Fax:	Not reported
Owner/Operator Email:	Not reported

Owner/Operator Indicator:	Owner
Owner/Operator Name:	EXXON COMPANY USA
Legal Status:	Private
Date Became Current:	Not reported
Date Ended Current:	Not reported
Owner/Operator Address:	NOT REQUIRED
Owner/Operator City,State,Zip:	NOT REQUIRED, WY 99999
Owner/Operator Telephone:	212-555-1212
Owner/Operator Telephone Ext:	Not reported
Owner/Operator Fax:	Not reported
Owner/Operator Email:	Not reported

Owner/Operator Indicator:	Owner
Owner/Operator Name:	TUNNEL PLAZA INC
Legal Status:	Other
Date Became Current:	2004-12-15 00:00:00.
Date Ended Current:	Not reported
Owner/Operator Address:	726 JERSEY AVE
Owner/Operator City,State,Zip:	JERSEY CITY, NJ 07302
Owner/Operator Telephone:	713-656-7709
Owner/Operator Telephone Ext:	Not reported
Owner/Operator Fax:	Not reported
Owner/Operator Email:	Not reported

Owner/Operator Indicator:	Operator
Owner/Operator Name:	EXXON COMPANY USA
Legal Status:	Private
Date Became Current:	Not reported
Date Ended Current:	Not reported
Owner/Operator Address:	NOT REQUIRED
Owner/Operator City,State,Zip:	NOT REQUIRED, WY 99999
Owner/Operator Telephone:	212-555-1212

TUNNEL PLAZA INC (Continued) **1000312607**

Owner/Operator Telephone Ext: Not reported
Owner/Operator Fax: Not reported
Owner/Operator Email: Not reported

Historic Generators:

Receive Date: 2006-01-01 00:00:00.0
Handler Name: TUNNEL PLAZA INC
Federal Waste Generator Description: Not a generator, verified
State District Owner: NJ
Large Quantity Handler of Universal Waste: No
Recognized Trader Importer: No
Recognized Trader Exporter: No
Spent Lead Acid Battery Importer: No
Spent Lead Acid Battery Exporter: No
Current Record: No
Non Storage Recycler Activity: Not reported
Electronic Manifest Broker: Not reported

Receive Date: 2007-01-01 00:00:00.0
Handler Name: TUNNEL PLAZA INC
Federal Waste Generator Description: Not a generator, verified
State District Owner: NJ
Large Quantity Handler of Universal Waste: No
Recognized Trader Importer: No
Recognized Trader Exporter: No
Spent Lead Acid Battery Importer: No
Spent Lead Acid Battery Exporter: No
Current Record: No
Non Storage Recycler Activity: Not reported
Electronic Manifest Broker: Not reported

Receive Date: 2012-11-21 00:00:00.0
Handler Name: TUNNEL PLAZA INC
Federal Waste Generator Description: Not a generator, verified
State District Owner: NJ
Large Quantity Handler of Universal Waste: No
Recognized Trader Importer: No
Recognized Trader Exporter: No
Spent Lead Acid Battery Importer: No
Spent Lead Acid Battery Exporter: No
Current Record: Yes
Non Storage Recycler Activity: Not reported
Electronic Manifest Broker: Not reported

Receive Date: 1989-09-21 00:00:00.0
Handler Name: TUNNEL PLAZA INC
Federal Waste Generator Description: Large Quantity Generator
State District Owner: NJ
Large Quantity Handler of Universal Waste: No
Recognized Trader Importer: No
Recognized Trader Exporter: No
Spent Lead Acid Battery Importer: No
Spent Lead Acid Battery Exporter: No
Current Record: No
Non Storage Recycler Activity: Not reported
Electronic Manifest Broker: Not reported

TUNNEL PLAZA INC (Continued) **1000312607**

Receive Date:	1994-02-18 00:00:00.0
Handler Name: EXXON CO USA 35500	
Federal Waste Generator Description:	Large Quantity Generator
State District Owner:	NJ
Large Quantity Handler of Universal Waste:	No
Recognized Trader Importer:	No
Recognized Trader Exporter:	No
Spent Lead Acid Battery Importer:	No
Spent Lead Acid Battery Exporter:	No
Current Record:	No
Non Storage Recycler Activity:	Not reported
Electronic Manifest Broker:	Not reported

List of NAICS Codes and Descriptions:

NAICS Code:	221119
NAICS Description:	OTHER ELECTRIC POWER GENERATION
NAICS Code:	4471
NAICS Description:	GASOLINE STATIONS
NAICS Code:	44711
NAICS Description:	GASOLINE STATIONS WITH CONVENIENCE STORES

Facility Has Received Notices of Violations:

Violations:	No Violations Found

Evaluation Action Summary:

Evaluations:	No Evaluations Found

X214 **NEWPORT AUTO SERVICE CENTER INC** **NJ RGA LUST** **S115284944**
Target Property **726 JERSEY AVE** **N/A**
JERSEY CITY, NJ

Site 16 of 20 in cluster X

Actual: 23 ft.

Focus Map: 6

RGA LUST:

2012 NEWPORT AUTO SERVICE CENTER INC 726 JERSEY AVE

X215 **NEWPORT AUTO SERVICE CENTER INC** **NJ HIST HWS** **U000363491**
Target Property **726 JERSEY AVE & 12TH ST** **NJ LUST** **N/A**
JERSEY CITY, NJ 07302 **NJ UST**
NJ NJEMS
NJ AIRS

Site 17 of 20 in cluster X

Actual: 23 ft.

Focus Map: 6

HIST SHWS:

Case Status:	**Active**
Status Date:	3/17/2000
Case ID:	014406
Contact:	BSCM

NEWPORT AUTO SERVICE CENTER INC (Continued) **U000363491**

Sub Section Label: A: Sites with On-Site Sources of Contamination
Site Municipality: 0906
Remedial Level Code: C2
Classification exception area dt: Ongoing
Classification exception area dt: 11/8/2004
Deed Notice Status: None
Deed Notice Date: Not reported
Engineering Control Status: None
Engineering Control Date: Not reported
National Priorities List Status: Not reported
National Priorities List Date: Not reported
X Coordinate: 618524
Y Coordinate: 691219
Coordinate System: NJ State Plane (NAD83) - USFEET

LUST:
Name: NEWPORT AUTO SERVICE CENTER INC
Address: 726 JERSEY AVE
City,State,Zip: JERSEY CITY, NJ
Case ID: 014406
Activity Number: LSR110001

UST:
Facility ID: 014406

Contact:
Owner Name: RICHARD FAZALDIN
Organization: RICHARD FAZALDIN
Contact Type(UST Reg): Class A Operator
Contact Address (UST Reg): 726 JERSEY AVE
Contact Address 2 (UST Reg): Not reported
Conact City,St,Zip (UST Reg): Jersey City, NJ 07310

Owner Name: RICHARD FAZALDIN
Organization: RICHARD FAZALDIN
Contact Type(UST Reg): Class B Operator
Contact Address (UST Reg): 726 JERSEY AVE
Contact Address 2 (UST Reg): Not reported
Conact City,St,Zip (UST Reg): Jersey City, NJ 07310

Owner Name: RICHARD-son FAZALDIN
Organization: RICHARD FAZALDIN
Contact Type(UST Reg): Facility Operator
Contact Address (UST Reg): 726 JERSEY AVE
Contact Address 2 (UST Reg): Not reported
Conact City,St,Zip (UST Reg): Jersey City, NJ 07310

Owner Name: MEERAFZAL FAZALDIN
Organization: MEERAFZAL FAZALDIN
Contact Type(UST Reg): Property Owner
Contact Address (UST Reg): 726 JERSEY AVE
Contact Address 2 (UST Reg): Not reported
Conact City,St,Zip (UST Reg): Jersey City, NJ 07302

Owner Name: MEERAFZAL FAZALDIN
Organization: MEERAFZAL FAZALDIN

NEWPORT AUTO SERVICE CENTER INC (Continued) **U000363491**

Contact Type(UST Reg): Tank Owner
Contact Address (UST Reg): 726 JERSEY AVE
Contact Address 2 (UST Reg): Not reported
Conact City,St,Zip (UST Reg): Jersey City, NJ 07302

Tanks:

Tank Id: TANK-1
Tank Number: E6
Tank Status: **Removed**
Tank Status Date: 11/22/1993
Install Date: 01/01/1984
Tank Contents: Waste Oil
Tank Size: 1000
Tank Compliance: No
Overfill: No
Compliance Monitoring?: No
Overfill Protection: No
Spill Containment: No
Tank Wellhead Protection: Not reported
Tank/Pipe Construction Type: Tank Fiberglass-reinforced plastic
Tank/Pipe Construction Type: Pipe Fiberglass-reinforced plastic
Tank/Pipe Monitor: Pipe None
Tank/Pipe Monitor: Tank None

Tank Id: TANK-2
Tank Number: 00E1
Tank Status: **Removed**
Tank Status Date: 02/05/2013
Install Date: 01/01/1980
Tank Contents: Medium Diesel Fuel (No. 2-D)
Tank Size: 12000
Tank Compliance: Yes
Overfill: Yes
Compliance Monitoring?: Yes
Overfill Protection: Yes
Spill Containment: Yes
Tank Wellhead Protection: No
Tank/Pipe Construction Type: Pipe Fiberglass-reinforced plastic
Tank/Pipe Construction Type: Tank Fiberglass-reinforced plastic
Tank/Pipe Monitor: Pipe In-line electronic pressure monitor
Tank/Pipe Monitor: Pipe Interstitial
Tank/Pipe Monitor: Tank In-tank(automatic)monitoring
Tank/Pipe Monitor: Tank Tightness Test

Tank Id: TANK-3
Tank Number: 00E2
Tank Status: **Removed**
Tank Status Date: 02/05/2013
Install Date: 01/01/1980
Tank Contents: Unleaded Gasoline
Tank Size: 10000
Tank Compliance: Yes
Overfill: Yes
Compliance Monitoring?: Yes

NEWPORT AUTO SERVICE CENTER INC (Continued) **U000363491**

Overfill Protection:	Yes
Spill Containment:	Yes
Tank Wellhead Protection:	No
Tank/Pipe Construction Type:	Pipe Fiberglass-reinforced plastic
Tank/Pipe Construction Type:	Tank Fiberglass-reinforced plastic
Tank/Pipe Monitor:	Pipe In-line electronic pressure monitor
Tank/Pipe Monitor:	Pipe Interstitial
Tank/Pipe Monitor:	Tank In-tank(automatic)monitoring
Tank/Pipe Monitor:	Tank Tightness Test

Tank Id:	TANK-35653
Tank Number:	00E7
Tank Status:	**Removed**
Tank Status Date:	03/14/2013
Install Date:	01/01/1944
Tank Contents:	Leaded Gasoline
Tank Size:	1000
Tank Compliance:	No
Overfill:	Not reported
Compliance Monitoring?:	No
Overfill Protection:	Not reported
Spill Containment:	Not reported
Tank Wellhead Protection:	Not reported
Tank/Pipe Construction Type:	Tank Bare steel
Tank/Pipe Construction Type:	Pipe Bare steel
Tank/Pipe Monitor:	Pipe None
Tank/Pipe Monitor:	Tank None

Tank Id:	TANK-35654
Tank Number:	00E8
Tank Status:	**Removed**
Tank Status Date:	03/14/2013
Install Date:	01/01/1944
Tank Contents:	Leaded Gasoline
Tank Size:	1000
Tank Compliance:	No
Overfill:	Not reported
Compliance Monitoring?:	No
Overfill Protection:	Not reported
Spill Containment:	Not reported
Tank Wellhead Protection:	Not reported
Tank/Pipe Construction Type:	Pipe Bare steel
Tank/Pipe Construction Type:	Tank Bare steel
Tank/Pipe Monitor:	Pipe None
Tank/Pipe Monitor:	Tank None

Tank Id:	TANK-35655
Tank Number:	00E9
Tank Status:	**Removed**
Tank Status Date:	03/14/2013
Install Date:	01/01/1944
Tank Contents:	Leaded Gasoline
Tank Size:	1000
Tank Compliance:	No

NEWPORT AUTO SERVICE CENTER INC (Continued) **U000363491**

Overfill:	Not reported
Compliance Monitoring?:	No
Overfill Protection:	Not reported
Spill Containment:	Not reported
Tank Wellhead Protection:	Not reported
Tank/Pipe Construction Type:	Pipe Bare steel
Tank/Pipe Construction Type:	Tank Bare steel
Tank/Pipe Monitor:	Pipe None
Tank/Pipe Monitor:	Tank None

Tank Id:	TANK-35656
Tank Number:	E10
Tank Status:	**In-use**
Tank Status Date:	03/18/2013
Install Date:	03/18/2013
Tank Contents:	Unleaded Gasoline
Tank Size:	15000
Tank Compliance:	Yes
Overfill:	Yes
Compliance Monitoring?:	Yes
Overfill Protection:	Yes
Spill Containment:	Yes
Tank Wellhead Protection:	Not reported
Tank/Pipe Construction Type:	Pipe Other: Poly-Tech aka Advanced Polymer Technology (APT)
Tank/Pipe Construction Type:	Tank Cathodically protected steel - Sacrificial anode
Tank/Pipe Construction Type:	Tank Cathodically protected steel - Impressed current
Tank/Pipe Monitor:	Pipe In-line electronic pressure monitor
Tank/Pipe Monitor:	Pipe Interstitial
Tank/Pipe Monitor:	Tank In-tank(automatic)monitoring
Tank/Pipe Monitor:	Tank Inventory Control

Tank Id:	TANK-35657
Tank Number:	E11A
Tank Status:	**In-use**
Tank Status Date:	03/18/2013
Install Date:	03/18/2013
Tank Contents:	Medium Diesel Fuel (No. 2-D)
Tank Size:	8000
Tank Compliance:	Yes
Overfill:	Yes
Compliance Monitoring?:	Yes
Overfill Protection:	Yes
Spill Containment:	Yes
Tank Wellhead Protection:	Not reported
Tank/Pipe Construction Type:	Tank Cathodically protected steel - Impressed current
Tank/Pipe Construction Type:	Pipe Other: Poly-Tech aka Advanced Polymer Technology (APT)
Tank/Pipe Construction Type:	Tank Cathodically protected steel - Sacrificial anode
Tank/Pipe Monitor:	Pipe In-line electronic pressure monitor
Tank/Pipe Monitor:	Pipe Interstitial
Tank/Pipe Monitor:	Tank In-tank(automatic)monitoring
Tank/Pipe Monitor:	Tank Inventory Control

Tank Id:	TANK-35658
Tank Number:	E11B

NEWPORT AUTO SERVICE CENTER INC (Continued) **U000363491**

Tank Status:	**In-use**
Tank Status Date:	03/18/2013
Install Date:	03/18/2013
Tank Contents:	Unleaded Gasoline
Tank Size:	7000
Tank Compliance:	Yes
Overfill:	Yes
Compliance Monitoring?:	Yes
Overfill Protection:	Yes
Spill Containment:	Yes
Tank Wellhead Protection:	Not reported
Tank/Pipe Construction Type:	Tank Cathodically protected steel - Impressed current
Tank/Pipe Construction Type:	Tank Cathodically protected steel - Sacrificial anode
Tank/Pipe Construction Type:	Pipe Other: Poly-Tech aka Advanced Polymer Technology (APT)
Tank/Pipe Monitor:	Pipe In-line electronic pressure monitor
Tank/Pipe Monitor:	Pipe Interstitial
Tank/Pipe Monitor:	Tank In-tank(automatic)monitoring
Tank/Pipe Monitor:	Tank Inventory Control

Tank Id:	TANK-35659
Tank Number:	E12
Tank Status:	**In-use**
Tank Status Date:	03/18/2013
Install Date:	03/18/2013
Tank Contents:	Unleaded Gasoline
Tank Size:	15000
Tank Compliance:	Yes
Overfill:	Yes
Compliance Monitoring?:	Yes
Overfill Protection:	Yes
Spill Containment:	Yes
Tank Wellhead Protection:	Not reported
Tank/Pipe Construction Type:	Tank Cathodically protected steel - Impressed current
Tank/Pipe Construction Type:	Pipe Other: Poly-Tech aka Advanced Polymer Technology (APT)
Tank/Pipe Construction Type:	Tank Cathodically protected steel - Sacrificial anode
Tank/Pipe Monitor:	Pipe In-line electronic pressure monitor
Tank/Pipe Monitor:	Pipe Interstitial
Tank/Pipe Monitor:	Tank In-tank(automatic)monitoring
Tank/Pipe Monitor:	Tank Inventory Control

Tank Id:	TANK-35664
Tank Number:	00E9
Tank Status:	**Removed**
Tank Status Date:	03/14/2013
Install Date:	01/01/1944
Tank Contents:	Leaded Gasoline
Tank Size:	1000
Tank Compliance:	No
Overfill:	Not reported
Compliance Monitoring?:	No
Overfill Protection:	Not reported
Spill Containment:	Not reported
Tank Wellhead Protection:	Not reported
Tank/Pipe Construction Type:	Tank Bare steel
Tank/Pipe Construction Type:	Pipe Bare steel

NEWPORT AUTO SERVICE CENTER INC (Continued) **U000363491**

Tank/Pipe Monitor:	Pipe None
Tank/Pipe Monitor:	Tank None

Tank Id:	TANK-35665
Tank Number:	E13
Tank Status:	**Removed**
Tank Status Date:	09/03/1993
Install Date:	01/01/1944
Tank Contents:	Leaded Gasoline
Tank Size:	1500
Tank Compliance:	No
Overfill:	Not reported
Compliance Monitoring?:	No
Overfill Protection:	Not reported
Spill Containment:	Not reported
Tank Wellhead Protection:	Not reported
Tank/Pipe Construction Type:	Pipe Bare steel
Tank/Pipe Construction Type:	Tank Bare steel
Tank/Pipe Monitor:	Pipe None
Tank/Pipe Monitor:	Tank None

Tank Id:	TANK-35666
Tank Number:	E14
Tank Status:	**Removed**
Tank Status Date:	09/03/1993
Install Date:	01/01/1944
Tank Contents:	Leaded Gasoline
Tank Size:	1500
Tank Compliance:	No
Overfill:	Not reported
Compliance Monitoring?:	No
Overfill Protection:	Not reported
Spill Containment:	Not reported
Tank Wellhead Protection:	Not reported
Tank/Pipe Construction Type:	Pipe Bare steel
Tank/Pipe Construction Type:	Tank Bare steel
Tank/Pipe Monitor:	Pipe None
Tank/Pipe Monitor:	Tank None

Tank Id:	TANK-35667
Tank Number:	E15
Tank Status:	**Removed**
Tank Status Date:	09/03/1993
Install Date:	01/01/1944
Tank Contents:	Leaded Gasoline
Tank Size:	1500
Tank Compliance:	No
Overfill:	Not reported
Compliance Monitoring?:	No
Overfill Protection:	Not reported
Spill Containment:	Not reported
Tank Wellhead Protection:	Not reported
Tank/Pipe Construction Type:	Pipe Bare steel
Tank/Pipe Construction Type:	Tank Bare steel

NEWPORT AUTO SERVICE CENTER INC (Continued) **U000363491**

Tank/Pipe Monitor:	Pipe None
Tank/Pipe Monitor:	Tank None

Tank Id:	TANK-35668
Tank Number:	E16
Tank Status:	**Removed**
Tank Status Date:	09/03/1993
Install Date:	01/01/1944
Tank Contents:	Leaded Gasoline
Tank Size:	1000
Tank Compliance:	No
Overfill:	Not reported
Compliance Monitoring?:	No
Overfill Protection:	Not reported
Spill Containment:	Not reported
Tank Wellhead Protection:	Not reported
Tank/Pipe Construction Type:	Tank Bare steel
Tank/Pipe Construction Type:	Pipe Bare steel
Tank/Pipe Monitor:	Pipe None
Tank/Pipe Monitor:	Tank None

Tank Id:	TANK-35669
Tank Number:	E17
Tank Status:	**Removed**
Tank Status Date:	09/03/1993
Install Date:	01/01/1944
Tank Contents:	Leaded Gasoline
Tank Size:	550
Tank Compliance:	No
Overfill:	Not reported
Compliance Monitoring?:	No
Overfill Protection:	Not reported
Spill Containment:	Not reported
Tank Wellhead Protection:	Not reported
Tank/Pipe Construction Type:	Pipe Bare steel
Tank/Pipe Construction Type:	Tank Bare steel
Tank/Pipe Monitor:	Pipe None
Tank/Pipe Monitor:	Tank None

Tank Id:	TANK-35670
Tank Number:	E18
Tank Status:	**Removed**
Tank Status Date:	09/13/1993
Install Date:	01/01/1944
Tank Contents:	Leaded Gasoline
Tank Size:	550
Tank Compliance:	No
Overfill:	Not reported
Compliance Monitoring?:	No
Overfill Protection:	Not reported
Spill Containment:	Not reported
Tank Wellhead Protection:	Not reported
Tank/Pipe Construction Type:	Tank Bare steel
Tank/Pipe Construction Type:	Pipe Bare steel

NEWPORT AUTO SERVICE CENTER INC (Continued) **U000363491**

Tank/Pipe Monitor:	Pipe None
Tank/Pipe Monitor:	Tank None

Tank Id:	TANK-35671
Tank Number:	E19
Tank Status:	**Removed**
Tank Status Date:	09/13/1993
Install Date:	01/01/1944
Tank Contents:	Light Diesel Fuel (No. 1-D)
Tank Size:	2000
Tank Compliance:	No
Overfill:	Not reported
Compliance Monitoring?:	No
Overfill Protection:	Not reported
Spill Containment:	Not reported
Tank Wellhead Protection:	Not reported
Tank/Pipe Construction Type:	Tank Bare steel
Tank/Pipe Construction Type:	Pipe Bare steel
Tank/Pipe Monitor:	Pipe None
Tank/Pipe Monitor:	Tank None

Tank Id:	TANK-4
Tank Number:	00E3
Tank Status:	**Removed**
Tank Status Date:	02/05/2013
Install Date:	01/01/1979
Tank Contents:	Unleaded Gasoline
Tank Size:	10000
Tank Compliance:	Yes
Overfill:	Yes
Compliance Monitoring?:	Yes
Overfill Protection:	Yes
Spill Containment:	Yes
Tank Wellhead Protection:	No
Tank/Pipe Construction Type:	Tank Fiberglass-reinforced plastic
Tank/Pipe Construction Type:	Pipe Fiberglass-reinforced plastic
Tank/Pipe Monitor:	Pipe In-line electronic pressure monitor
Tank/Pipe Monitor:	Pipe Interstitial
Tank/Pipe Monitor:	Tank In-tank(automatic)monitoring
Tank/Pipe Monitor:	Tank Tightness Test

Tank Id:	TANK-5
Tank Number:	00E4
Tank Status:	**Removed**
Tank Status Date:	02/05/2013
Install Date:	01/01/1979
Tank Contents:	Unleaded Gasoline
Tank Size:	10000
Tank Compliance:	Yes
Overfill:	Yes
Compliance Monitoring?:	Yes
Overfill Protection:	Yes
Spill Containment:	Yes
Tank Wellhead Protection:	No

NEWPORT AUTO SERVICE CENTER INC (Continued) **U000363491**

Tank/Pipe Construction Type:	Pipe Fiberglass-reinforced plastic
Tank/Pipe Construction Type:	Tank Fiberglass-reinforced plastic
Tank/Pipe Monitor:	Pipe In-line electronic pressure monitor
Tank/Pipe Monitor:	Pipe Interstitial
Tank/Pipe Monitor:	Tank In-tank(automatic)monitoring
Tank/Pipe Monitor:	Tank Tightness Test

Tank Id:	TANK-6
Tank Number:	00E5
Tank Status:	**Removed**
Tank Status Date:	02/05/2013
Install Date:	01/01/1978
Tank Contents:	Unleaded Gasoline
Tank Size:	8000
Tank Compliance:	Yes
Overfill:	Yes
Compliance Monitoring?:	Yes
Overfill Protection:	Yes
Spill Containment:	Yes
Tank Wellhead Protection:	No
Tank/Pipe Construction Type:	Tank Fiberglass-reinforced plastic
Tank/Pipe Construction Type:	Pipe Fiberglass-reinforced plastic
Tank/Pipe Monitor:	Pipe In-line electronic pressure monitor
Tank/Pipe Monitor:	Pipe Interstitial
Tank/Pipe Monitor:	Tank In-tank(automatic)monitoring
Tank/Pipe Monitor:	Tank Tightness Test

NJEMS:

Name:	NEWPORT EXXON SERVICE STATION
Address:	726 JERSEY AVE
City,State,Zip:	JERSEY CITY, NJ 07303
Site Id:	7432
Municipality:	JERSEY CITY
Municipality Name From Spatial Overlay:	JERSEY CITY
GNIS Civil Code For Municipality:	885264
Municipal Code (NJ-1040):	0906
X Coord:	618435.47
Y Coord:	691203.28
Coord System:	NJ STATE PLANE (NAD83) - USFEET
Coord Type:	Digital Image
Coord Orign:	DEP-GIS
State Standard Numeric Code From Spatial Overlay:	0906
Unique Feature Number For Municipality From Spatial Overlay:	3401736000
Eleven Digit Hydrologic Unit Code From Spatial Overlay):	02030101170
Fourteen Digit Hydrologic Unit Code From Spatial Overlay:	02030101170010
Watershed Management Area Number From Spatial Overlay:	05
Watershed Management Area Name From Spatial Overlay:	Hackensack, Hudson, and Pascack
Water Region Code From Spatial Overlay:	1
Water Region Name From Spatial Overlay:	Northeast
Sub Watershed Name From Overlay:	Hudson River
Watershed Name From Spatial Overlay:	Hudson River

AIRS:

Name:	NEWPORT EXXON SERVICE STATION
Address:	726 JERSEY AVE

NEWPORT AUTO SERVICE CENTER INC (Continued) **U000363491**

City,State,Zip:	JERSEY CITY, NJ 07303
Emission Year:	Not reported
Facility Number:	A1038
NAICS Code:	Not reported
Pollutant Name:	Not reported
Tons/Year lbs/Year For Taps 1000 Tons/Year For CO2:	Not reported
Tons/Season (5/1-9/30):	Not reported
Lbs/Day Peak Ozone Season (6/1-8/31):	Not reported
Lbs/Day Co-season (12/1-2/31):	Not reported
Permit of Emission:	PERMIT
X Coordinate:	618435.47
Y Coordinate:	691203.28
Coordinate Units:	NJ State Plane (NAD83) - USFEET
Coordinate Type:	Digital Image
Active Number:	GEN150001
Active Type Description:	(GP-004A) Fuel Dispensing Facility
Document Status:	Superseded (Archived)
Expiration Date:	03/22/2020
Active Flag:	Y
NAICS Description:	Not reported
TPY of Fugitive Emissions:	Not reported
TPY of Non-Fugitive Emissions:	Not reported
Ozone Season Non-Fugitives:	Not reported
Ozone Season Fugitive:	Not reported
May Sep Fugitive QTY:	Not reported
May Sep Total QTY:	Not reported
Effective Start Date:	01/01/1900

Name:	NEWPORT EXXON SERVICE STATION
Address:	726 JERSEY AVE
City,State,Zip:	JERSEY CITY, NJ 07303
Emission Year:	Not reported
Facility Number:	A1038
NAICS Code:	Not reported
Pollutant Name:	Not reported
Tons/Year lbs/Year For Taps 1000 Tons/Year For CO2:	Not reported
Tons/Season (5/1-9/30):	Not reported
Lbs/Day Peak Ozone Season (6/1-8/31):	Not reported
Lbs/Day Co-season (12/1-2/31):	Not reported
Permit of Emission:	PERMIT
X Coordinate:	618435.47
Y Coordinate:	691203.28
Coordinate Units:	NJ State Plane (NAD83) - USFEET
Coordinate Type:	Digital Image
Active Number:	GEN170001
Active Type Description:	(GP-004A) Fuel Dispensing Facility
Document Status:	Renewed
Expiration Date:	03/22/2025
Active Flag:	Y
NAICS Description:	Not reported
TPY of Fugitive Emissions:	Not reported
TPY of Non-Fugitive Emissions:	Not reported
Ozone Season Non-Fugitives:	Not reported
Ozone Season Fugitive:	Not reported
May Sep Fugitive QTY:	Not reported
May Sep Total QTY:	Not reported
Effective Start Date:	01/01/1900

NEWPORT AUTO SERVICE CENTER INC (Continued) **U000363491**

Name:	NEWPORT EXXON SERVICE STATION
Address:	726 JERSEY AVE
City,State,Zip:	JERSEY CITY, NJ 07303
Emission Year:	Not reported
Facility Number:	A1038
NAICS Code:	Not reported
Pollutant Name:	Not reported
Tons/Year lbs/Year For Taps 1000 Tons/Year For CO2:	Not reported
Tons/Season (5/1-9/30):	Not reported
Lbs/Day Peak Ozone Season (6/1-8/31):	Not reported
Lbs/Day Co-season (12/1-2/31):	Not reported
Permit of Emission:	PERMIT
X Coordinate:	618435.47
Y Coordinate:	691203.28
Coordinate Units:	NJ State Plane (NAD83) - USFEET
Coordinate Type:	Digital Image
Active Number:	PCP960002
Active Type Description:	Construction of New Source
Document Status:	Superseded (Archived)
Expiration Date:	03/18/1998
Active Flag:	Y
NAICS Description:	Not reported
TPY of Fugitive Emissions:	Not reported
TPY of Non-Fugitive Emissions:	Not reported
Ozone Season Non-Fugitives:	Not reported
Ozone Season Fugitive:	Not reported
May Sep Fugitive QTY:	Not reported
May Sep Total QTY:	Not reported
Effective Start Date:	01/01/1900

Name:	NEWPORT EXXON SERVICE STATION
Address:	726 JERSEY AVE
City,State,Zip:	JERSEY CITY, NJ 07303
Emission Year:	Not reported
Facility Number:	A1038
NAICS Code:	Not reported
Pollutant Name:	Not reported
Tons/Year lbs/Year For Taps 1000 Tons/Year For CO2:	Not reported
Tons/Season (5/1-9/30):	Not reported
Lbs/Day Peak Ozone Season (6/1-8/31):	Not reported
Lbs/Day Co-season (12/1-2/31):	Not reported
Permit of Emission:	PERMIT
X Coordinate:	618435.47
Y Coordinate:	691203.28
Coordinate Units:	NJ State Plane (NAD83) - USFEET
Coordinate Type:	Digital Image
Active Number:	GEN980001
Active Type Description:	(GP-004) Gasoline Dispensing
Document Status:	Auto-Killed
Expiration Date:	07/01/2013
Active Flag:	Y
NAICS Description:	Not reported
TPY of Fugitive Emissions:	Not reported
TPY of Non-Fugitive Emissions:	Not reported
Ozone Season Non-Fugitives:	Not reported
Ozone Season Fugitive:	Not reported
May Sep Fugitive QTY:	Not reported

NEWPORT AUTO SERVICE CENTER INC (Continued) **U000363491**

May Sep Total QTY:	Not reported
Effective Start Date:	01/01/1900
Name:	NEWPORT EXXON SERVICE STATION
Address:	726 JERSEY AVE
City,State,Zip:	JERSEY CITY, NJ 07303
Emission Year:	Not reported
Facility Number:	A1038
NAICS Code:	Not reported
Pollutant Name:	Not reported
Tons/Year lbs/Year For Taps 1000 Tons/Year For CO2:	Not reported
Tons/Season (5/1-9/30):	Not reported
Lbs/Day Peak Ozone Season (6/1-8/31):	Not reported
Lbs/Day Co-season (12/1-2/31):	Not reported
Permit of Emission:	PERMIT
X Coordinate:	618435.47
Y Coordinate:	691203.28
Coordinate Units:	NJ State Plane (NAD83) - USFEET
Coordinate Type:	Digital Image
Active Number:	PCP960001
Active Type Description:	Construction of New Source
Document Status:	Superseded (Archived)
Expiration Date:	01/19/1999
Active Flag:	Y
NAICS Description:	Not reported
TPY of Fugitive Emissions:	Not reported
TPY of Non-Fugitive Emissions:	Not reported
Ozone Season Non-Fugitives:	Not reported
Ozone Season Fugitive:	Not reported
May Sep Fugitive QTY:	Not reported
May Sep Total QTY:	Not reported
Effective Start Date:	01/01/1900
Name:	NEWPORT EXXON SERVICE STATION
Address:	726 JERSEY AVE
City,State,Zip:	JERSEY CITY, NJ 07303
Emission Year:	Not reported
Facility Number:	A1038
NAICS Code:	Not reported
Pollutant Name:	Not reported
Tons/Year lbs/Year For Taps 1000 Tons/Year For CO2:	Not reported
Tons/Season (5/1-9/30):	Not reported
Lbs/Day Peak Ozone Season (6/1-8/31):	Not reported
Lbs/Day Co-season (12/1-2/31):	Not reported
Permit of Emission:	PERMIT
X Coordinate:	618435.47
Y Coordinate:	691203.28
Coordinate Units:	NJ State Plane (NAD83) - USFEET
Coordinate Type:	Digital Image
Active Number:	GEN170002
Active Type Description:	(GP-005A) Emergency Generators Burning Distillate Fuels
Document Status:	Approved
Expiration Date:	03/22/2022
Active Flag:	Y
NAICS Description:	Not reported
TPY of Fugitive Emissions:	Not reported
TPY of Non-Fugitive Emissions:	Not reported

NEWPORT AUTO SERVICE CENTER INC (Continued) **U000363491**

Ozone Season Non-Fugitives:	Not reported
Ozone Season Fugitive:	Not reported
May Sep Fugitive QTY:	Not reported
May Sep Total QTY:	Not reported
Effective Start Date:	01/01/1900

Y216 **NJ Release** **S123120423**
Target Property **313 10TH ST**
JERSEY CITY, NJ 07302 **N/A**

Site 3 of 7 in cluster Y

Actual: **12 ft.**

Focus Map: **6**

NJ Release:

Name:	Not reported
Address:	313 10TH ST
City,State,Zip:	JERSEY CITY, NJ 07302
Facility Type:	Residential
Facility Phone:	Not reported
Incident Date:	08/27/2018
Incident Time:	Not reported
Trenton Dispatch Log Number:	687994
Case Number:	18-08-27-1339-08
Date Received:	08/27/2018
Nature of Incident:	Not reported
Operator:	Not reported
Incident Type:	Idling Vehicle Complaint
Incident Location:	INFRONT OF
Location:	Not reported
Other Location:	Not reported
Contact Name:	Not reported
Caller Name:	Not reported
Caller Title:	Not reported
Caller Address:	Not reported
Caller City,St,Zip:	Not reported
Caller Telephone:	Not reported
Substance(s):	Not reported
Substance Type:	Not reported
Substance Identity:	Not reported
CAS Number:	Not reported
A310 Letter:	Not reported
TCPA Chemical:	Not reported
Hazrds Material:	Not reported
COMU:	Not reported
Ref. Code:	Not reported
Amt Released:	Not reported
Contained:	Not reported
Release Type:	Not reported
Release VE:	Not reported
Injuries:	No
Public Exposure:	No
Facility Evacuation:	No
Police at Scene:	No
Firemen at Scene:	No
Contamination of:	Not reported
Receiving Water:	Not reported
Status at Spill:	Not reported
NJ Spill Date:	Not reported
NJ Spill Time:	Not reported

(Continued) **S123120423**

NJ Spill Name:	Not reported
NJ Spill Title:	Not reported
NJ Spill Phone:	Not reported
Other Date:	Not reported
Other Time:	Not reported
Other Name:	Not reported
Other Title:	Not reported
Other Telephone:	Not reported
Public Evacuation:	No
Assistance Requested:	Not reported
Wind Direction/Speed:	Not reported
Local Municipality Notified:	Not reported
Local Municipality Name:	Not reported
Local Municipality Title:	Not reported
Local Municipality Telephone:	Not reported
Local Municipality Date:	Not reported
Local Municipality Time:	Not reported
Incident Description:	Not reported
Incident Name:	Not reported
Incident Referred To:	Not reported
Incident Region:	Not reported
Incident Telephone:	Not reported
Incident Date:	Not reported
Incident time:	Not reported
Incident ITM:	Not reported
Comments: Not reported	
Date A310 Letter Printed:	Not reported
Date Local Authority Was Notified:	Not reported
Date Updated:	Not reported
Date Report Faxed to Local Authority:	Not reported
Local Authority Notification Date:	Not reported
Rep Receive Date:	08/27/2018
Reporter Type:	Citizen Complaint
Reporter Name:	REDACTED
Reporter Title:	REDACTED
Reporter Org:	REDATED
Reporter Address:	Not reported
Reporter City,St,Zip:	Not reported
Reporter County:	Not reported
Incident Status:	Continuous
Incident Category Source:	Other
Incident Source Name:	GENERAL MAINTENANCE CORPORATION
Incident Source Address:	Not reported
Incident Source Address 2:	Not reported
Incident Source City,St,Zip:	NJ
Incident Source County:	Not reported
DEP Requested:	No
Confidential:	Not reported
Notify Type:	Not reported
Road Closed:	Not reported
Direction:	Not reported
Responsible Party:	Not reported
Responsible Party Name:	Not reported
Responsible Party Contact:	Not reported
Responsible Party Title:	Not reported
Responsible Party Phone:	Not reported
Responsible Party Street:	Not reported

(Continued) **S123120423**

Responsible Party County:	Not reported
Responsible Party City,St,Zip:	Not reported
Memo. Of Understanding:	Not reported
Drill/trng Exercise:	Not reported
Hazardous:	Not reported

Y217 **ON ROADWAY** **NJ SPILLS** **S102485430**
Target **COLES/10TH ST** **N/A**
Property **JERSEY CITY, NJ**

Site 4 of 7 in cluster Y

Actual: **18 ft.**

Focus Map: **6**

NJ SPILL:

Name:	ON ROADWAY
Address:	COLES/10TH ST
City,State,Zip:	JERSEY CITY, NJ
Trenton Dispatch Log Number:	12446
Case Number:	96-8-5-0943-34
Notify Type:	Not reported
Date Received:	08/05/1996
Location:	Other
Other Location:	Not reported
Incident Date:	08/05/1996
Incident Time:	0900
A310 Letter:	No
Ref. Code:	101
COMU:	0906
CAS Number:	107211
Hazardous:	Not reported
Incident Location:	Not reported
Facility Type:	Residential
Facility Phone:	Not reported
Substance(s):	ANTIFREEZE
Substance Type:	Liquid
Substance Identity:	Known
TCPA Chemical:	No
Hazrds Material:	Yes
Amnt Released:	2 GAL
Release VE:	Estimate
Contained:	Yes
Release Type:	Terminated
Incident Desc:	Spill,MVA
Status at Spill:	SPILL DUE TO MVA. CLEANUP COMPLETE.
NJ Spill Date:	Not reported
NJ Spill Time:	Not reported
NJ Spill Name:	Not reported
NJ Spill Title:	Not reported
NJ Spill Phone:	Not reported
Other Date:	Not reported
Other Time:	Not reported
Other Name:	Not reported
Other Title:	Not reported
Other Phone:	Not reported
Injuries:	No
Public Exposure:	No
Road Closed:	Not reported
Facility Evacuation:	No
Receiving Water:	Not reported

ON ROADWAY (Continued) **S102485430**

Public Evacuation:	No
Police at Scene:	Yes
Firemen at Scene:	Yes
Contamination of:	Land
Nature of Incident:	Municipal
Wind Direction/Speed:	Not reported
Assistance Requested:	No
Memo. Of Understanding:	Not reported
Drill/trng Exercise:	Not reported
Operator:	PAT
Contact Name:	Not reported
Caller Name:	REDACTED
Caller Title:	Not reported
Caller Address:	Not reported
Caller City,St,Zip:	Not reported
Caller Phone:	Not reported
Responsible Party:	UnKnown
Responsible Party Name:	Not reported
Responsible Party Contact:	Not reported
Responsible Party Title:	Not reported
Responsible Party Telphone:	Not reported
Responsible Party Street:	Not reported
Responsible Party Municipality:	Not reported
Responsible Party State:	Not reported
Responsible Party Zip:	Not reported
Responsible City,St,Zip:	Not reported
Responsible Party County:	Not reported
Local Municipality:	Not reported
Local Municipality Name:	Not reported
Local Municipality Title:	Not reported
Local Municipality Phone:	Not reported
Local Municipality Date:	Not reported
Local Municipality Time:	Not reported
Incident Name:	Not reported
Incident Referred To:	DRPSR
Incident Region:	BFO-CAS
Incident Phone:	Not reported
Incident Date:	08/05/1996
Comments: Not reported	
Date A310 Letter Printed:	Not reported
Date Local Authority Was Notified:	Not reported
Date Update:	Not reported
Date Report Faxed to Local Authority:	Not reported
Local Authority Notification Date:	Not reported
Reporter Name:	Not reported
Reporter Type:	Not reported
Rep Received Date:	Not reported
Reporter Title:	Not reported
Reporter Orgzn:	Not reported
Reporter Address:	Not reported
Reporter City,St,Zip:	Not reported
Reporter County:	Not reported
Incident Type:	Not reported
Incident Status:	Not reported
Incident Source Category:	Not reported
Incident Source Name:	Not reported
Incident Source Address:	Not reported

ON ROADWAY (Continued) **S102485430**

Incident Source Address 2: Not reported
Incident Source City,St,Zip: Not reported
Incident Source County: Not reported
DEP Requested: Not reported
Confidential: Not reported

Z218 **EMBANKMENT HOUSE** **FINDS** **1016715868**
Target **270 10TH ST** **N/A**
Property **JERSEY CITY, NJ 07302**

Site 1 of 4 in cluster Z

Actual: **13 ft.**

FINDS:
Registry ID: 110057083524

Focus Map: **6**

Click Here:

Environmental Interest/Information System:
NJ-NJEMS (New Jersey - New Jersey Environmental Management System).
The Department of Environmental Protection (NJDEP) manages large databases of environmental information in this integrated system.

Click this hyperlink while viewing on your computer to access additional FINDS: detail in the EDR Site Report.

Z219 **EMBANKMENT HOUSE** **NJ SHWS** **S115585631**
Target **270 10TH ST** **NJ ENG CONTROLS** **N/A**
Property **JERSEY CITY, NJ 07302** **NJ NJEMS**
NJ AIRS

Site 2 of 4 in cluster Z

Actual: **13 ft.**

SHWS:
Name: EMBANKMENT HOUSE
Address: 270 10TH ST
City,State,Zip: JERSEY CITY, NJ
Site ID: 516650
Status: Closed
Home Owner: No
PI Number: 625321

Focus Map: **6**

Detail As Of April 2012:
X Coord Site: Not reported
X Coord PI: Not reported
Y Coord Site: Not reported
Y Coord PI: Not reported

ENG CONTROLS:
Name: EMBANKMENT HOUSE
Address: 270 10TH ST
Address 2: Not reported
City,State,Zip: JERSEY CITY, NJ 07302
PI Name: EMBANKMENT HOUSE
PI Number: 625321
DER Filed Date: 01/19/2017
DER Lifted Date: Not reported
DER Deed Usage (SI): Restricted
Deed Specific Requirement: Asphalt Cap
Deed Parameter Desc: Benzo(a)anthracene

EMBANKMENT HOUSE (Continued) **S115585631**

X Coord:	618039
Deed Depth:	9.5
Y Coord:	691020
Entire Site Restricted:	Yes
Property Block:	8602
Property Lot:	2
Name:	EMBANKMENT HOUSE
Address:	270 10TH ST
Address 2:	Not reported
City,State,Zip:	JERSEY CITY, NJ 07302
PI Name:	EMBANKMENT HOUSE
PI Number:	625321
DER Filed Date:	01/19/2017
DER Lifted Date:	Not reported
DER Deed Usage (SI):	Restricted
Deed Specific Requirement:	Asphalt Cap
Deed Parameter Desc:	Benzo(a)pyrene
X Coord:	618039
Deed Depth:	9.5
Y Coord:	691020
Entire Site Restricted:	Yes
Property Block:	8602
Property Lot:	2
Name:	EMBANKMENT HOUSE
Address:	270 10TH ST
Address 2:	Not reported
City,State,Zip:	JERSEY CITY, NJ 07302
PI Name:	EMBANKMENT HOUSE
PI Number:	625321
DER Filed Date:	01/19/2017
DER Lifted Date:	Not reported
DER Deed Usage (SI):	Restricted
Deed Specific Requirement:	Asphalt Cap
Deed Parameter Desc:	Benzo(b)fluoranthene
X Coord:	618039
Deed Depth:	9.5
Y Coord:	691020
Entire Site Restricted:	Yes
Property Block:	8602
Property Lot:	2
Name:	EMBANKMENT HOUSE
Address:	270 10TH ST
Address 2:	Not reported
City,State,Zip:	JERSEY CITY, NJ 07302
PI Name:	EMBANKMENT HOUSE
PI Number:	625321
DER Filed Date:	01/19/2017
DER Lifted Date:	Not reported
DER Deed Usage (SI):	Restricted
Deed Specific Requirement:	Asphalt Cap
Deed Parameter Desc:	Dibenzo(a,h)anthracene
X Coord:	618039
Deed Depth:	9.5
Y Coord:	691020

EMBANKMENT HOUSE (Continued) **S115585631**

Entire Site Restricted: Yes
Property Block: 8602
Property Lot: 2

Name: EMBANKMENT HOUSE
Address: 270 10TH ST
Address 2: Not reported
City,State,Zip: JERSEY CITY, NJ 07302
PI Name: EMBANKMENT HOUSE
PI Number: 625321
DER Filed Date: 01/19/2017
DER Lifted Date: Not reported
DER Deed Usage (SI): Restricted
Deed Specific Requirement: Asphalt Cap
Deed Parameter Desc: Indeno(1,2,3-cd)pyrene
X Coord: 618039
Deed Depth: 9.5
Y Coord: 691020
Entire Site Restricted: Yes
Property Block: 8602
Property Lot: 2

Name: EMBANKMENT HOUSE
Address: 270 10TH ST
Address 2: Not reported
City,State,Zip: JERSEY CITY, NJ 07302
PI Name: EMBANKMENT HOUSE
PI Number: 625321
DER Filed Date: 01/19/2017
DER Lifted Date: Not reported
DER Deed Usage (SI): Restricted
Deed Specific Requirement: Asphalt Cap
Deed Parameter Desc: Lead
X Coord: 618039
Deed Depth: 0.5
Y Coord: 691020
Entire Site Restricted: Yes
Property Block: 8602
Property Lot: 2

Name: EMBANKMENT HOUSE
Address: 270 10TH ST
Address 2: Not reported
City,State,Zip: JERSEY CITY, NJ 07302
PI Name: EMBANKMENT HOUSE
PI Number: 625321
DER Filed Date: 01/19/2017
DER Lifted Date: Not reported
DER Deed Usage (SI): Restricted
Deed Specific Requirement: Concrete Cap
Deed Parameter Desc: Benzo(a)anthracene
X Coord: 618039
Deed Depth: 9.5
Y Coord: 691020
Entire Site Restricted: Yes
Property Block: 8602
Property Lot: 2

EMBANKMENT HOUSE (Continued) **S115585631**

Name:	EMBANKMENT HOUSE
Address:	270 10TH ST
Address 2:	Not reported
City,State,Zip:	JERSEY CITY, NJ 07302
PI Name:	EMBANKMENT HOUSE
PI Number:	625321
DER Filed Date:	01/19/2017
DER Lifted Date:	Not reported
DER Deed Usage (SI):	Restricted
Deed Specific Requirement:	Concrete Cap
Deed Parameter Desc:	Benzo(a)pyrene
X Coord:	618039
Deed Depth:	9.5
Y Coord:	691020
Entire Site Restricted:	Yes
Property Block:	8602
Property Lot:	2

Name:	EMBANKMENT HOUSE
Address:	270 10TH ST
Address 2:	Not reported
City,State,Zip:	JERSEY CITY, NJ 07302
PI Name:	EMBANKMENT HOUSE
PI Number:	625321
DER Filed Date:	01/19/2017
DER Lifted Date:	Not reported
DER Deed Usage (SI):	Restricted
Deed Specific Requirement:	Concrete Cap
Deed Parameter Desc:	Benzo(b)fluoranthene
X Coord:	618039
Deed Depth:	9.5
Y Coord:	691020
Entire Site Restricted:	Yes
Property Block:	8602
Property Lot:	2

Name:	EMBANKMENT HOUSE
Address:	270 10TH ST
Address 2:	Not reported
City,State,Zip:	JERSEY CITY, NJ 07302
PI Name:	EMBANKMENT HOUSE
PI Number:	625321
DER Filed Date:	01/19/2017
DER Lifted Date:	Not reported
DER Deed Usage (SI):	Restricted
Deed Specific Requirement:	Concrete Cap
Deed Parameter Desc:	Dibenzo(a,h)anthracene
X Coord:	618039
Deed Depth:	9.5
Y Coord:	691020
Entire Site Restricted:	Yes
Property Block:	8602
Property Lot:	2

Name:	EMBANKMENT HOUSE
Address:	270 10TH ST
Address 2:	Not reported

EMBANKMENT HOUSE (Continued) **S115585631**

City,State,Zip:	JERSEY CITY, NJ 07302
PI Name:	EMBANKMENT HOUSE
PI Number:	625321
DER Filed Date:	01/19/2017
DER Lifted Date:	Not reported
DER Deed Usage (SI):	Restricted
Deed Specific Requirement:	Concrete Cap
Deed Parameter Desc:	Indeno(1,2,3-cd)pyrene
X Coord:	618039
Deed Depth:	9.5
Y Coord:	691020
Entire Site Restricted:	Yes
Property Block:	8602
Property Lot:	2

Name:	EMBANKMENT HOUSE
Address:	270 10TH ST
Address 2:	Not reported
City,State,Zip:	JERSEY CITY, NJ 07302
PI Name:	EMBANKMENT HOUSE
PI Number:	625321
DER Filed Date:	01/19/2017
DER Lifted Date:	Not reported
DER Deed Usage (SI):	Restricted
Deed Specific Requirement:	Concrete Cap
Deed Parameter Desc:	Lead
X Coord:	618039
Deed Depth:	0.5
Y Coord:	691020
Entire Site Restricted:	Yes
Property Block:	8602
Property Lot:	2

Name:	EMBANKMENT HOUSE
Address:	270 10TH ST
Address 2:	Not reported
City,State,Zip:	JERSEY CITY, NJ 07302
PI Name:	EMBANKMENT HOUSE
PI Number:	625321
DER Filed Date:	01/19/2017
DER Lifted Date:	Not reported
DER Deed Usage (SI):	Restricted
Deed Specific Requirement:	Permeable Cover
Deed Parameter Desc:	Benzo(a)anthracene
X Coord:	618039
Deed Depth:	9.5
Y Coord:	691020
Entire Site Restricted:	Yes
Property Block:	8602
Property Lot:	2

Name:	EMBANKMENT HOUSE
Address:	270 10TH ST
Address 2:	Not reported
City,State,Zip:	JERSEY CITY, NJ 07302
PI Name:	EMBANKMENT HOUSE
PI Number:	625321

EMBANKMENT HOUSE (Continued) **S115585631**

DER Filed Date: 01/19/2017
DER Lifted Date: Not reported
DER Deed Usage (SI): Restricted
Deed Specific Requirement: Permeable Cover
Deed Parameter Desc: Benzo(a)pyrene
X Coord: 618039
Deed Depth: 9.5
Y Coord: 691020
Entire Site Restricted: Yes
Property Block: 8602
Property Lot: 2

Name: EMBANKMENT HOUSE
Address: 270 10TH ST
Address 2: Not reported
City,State,Zip: JERSEY CITY, NJ 07302
PI Name: EMBANKMENT HOUSE
PI Number: 625321
DER Filed Date: 01/19/2017
DER Lifted Date: Not reported
DER Deed Usage (SI): Restricted
Deed Specific Requirement: Permeable Cover
Deed Parameter Desc: Benzo(b)fluoranthene
X Coord: 618039
Deed Depth: 9.5
Y Coord: 691020
Entire Site Restricted: Yes
Property Block: 8602
Property Lot: 2

Name: EMBANKMENT HOUSE
Address: 270 10TH ST
Address 2: Not reported
City,State,Zip: JERSEY CITY, NJ 07302
PI Name: EMBANKMENT HOUSE
PI Number: 625321
DER Filed Date: 01/19/2017
DER Lifted Date: Not reported
DER Deed Usage (SI): Restricted
Deed Specific Requirement: Permeable Cover
Deed Parameter Desc: Dibenzo(a,h)anthracene
X Coord: 618039
Deed Depth: 9.5
Y Coord: 691020
Entire Site Restricted: Yes
Property Block: 8602
Property Lot: 2

Name: EMBANKMENT HOUSE
Address: 270 10TH ST
Address 2: Not reported
City,State,Zip: JERSEY CITY, NJ 07302
PI Name: EMBANKMENT HOUSE
PI Number: 625321
DER Filed Date: 01/19/2017
DER Lifted Date: Not reported
DER Deed Usage (SI): Restricted

EMBANKMENT HOUSE (Continued) **S115585631**

Deed Specific Requirement:	Permeable Cover
Deed Parameter Desc:	Indeno(1,2,3-cd)pyrene
X Coord:	618039
Deed Depth:	9.5
Y Coord:	691020
Entire Site Restricted:	Yes
Property Block:	8602
Property Lot:	2

Name:	EMBANKMENT HOUSE
Address:	270 10TH ST
Address 2:	Not reported
City,State,Zip:	JERSEY CITY, NJ 07302
PI Name:	EMBANKMENT HOUSE
PI Number:	625321
DER Filed Date:	01/19/2017
DER Lifted Date:	Not reported
DER Deed Usage (SI):	Restricted
Deed Specific Requirement:	Permeable Cover
Deed Parameter Desc:	Lead
X Coord:	618039
Deed Depth:	0.5
Y Coord:	691020
Entire Site Restricted:	Yes
Property Block:	8602
Property Lot:	2

NJEMS:

Name:	EMBANKMENT HOUSE
Address:	270 10TH ST
City,State,Zip:	JERSEY CITY, NJ 07302
Site Id:	516650
Municipality:	JERSEY CITY
Municipality Name From Spatial Overlay:	JERSEY CITY
GNIS Civil Code For Municipality:	885264
Municipal Code (NJ-1040):	0906
X Coord:	618039
Y Coord:	691020
Coord System:	NJ STATE PLANE (NAD83) - USFEET
Coord Type:	Other/Unknown
Coord Orign:	Submittal Document
State Standard Numeric Code From Spatial Overlay:	0906
Unique Feature Number For Municipality From Spatial Overlay:	3401736000
Eleven Digit Hydrologic Unit Code From Spatial Overlay):	02030101170
Fourteen Digit Hydrologic Unit Code From Spatial Overlay:	02030101170010
Watershed Management Area Number From Spatial Overlay:	05
Watershed Management Area Name From Spatial Overlay:	Hackensack, Hudson, and Pascack
Water Region Code From Spatial Overlay:	1
Water Region Name From Spatial Overlay:	Northeast
Sub Watershed Name From Overlay:	Hudson River
Watershed Name From Spatial Overlay:	Hudson River

AIRS:

Name:	EMBANKMENT HOUSE
Address:	270 10TH ST
City,State,Zip:	JERSEY CITY, NJ 07302

EMBANKMENT HOUSE (Continued) **S115585631**

Emission Year:	Not reported
Facility Number:	13712
NAICS Code:	Not reported
Pollutant Name:	Not reported
Tons/Year lbs/Year For Taps 1000 Tons/Year For CO2:	Not reported
Tons/Season (5/1-9/30):	Not reported
Lbs/Day Peak Ozone Season (6/1-8/31):	Not reported
Lbs/Day Co-season (12/1-2/31):	Not reported
Permit of Emission:	PERMIT
X Coordinate:	618039
Y Coordinate:	691020
Coordinate Units:	NJ State Plane (NAD83) - USFEET
Coordinate Type:	Other/Unknown
Active Number:	GEN190001
Active Type Description:	(GP-005A) Emergency Generators Burning Distillate Fuels
Document Status:	Approved
Expiration Date:	03/12/2024
Active Flag:	Y
NAICS Description:	Not reported
TPY of Fugitive Emissions:	Not reported
TPY of Non-Fugitive Emissions:	Not reported
Ozone Season Non-Fugitives:	Not reported
Ozone Season Fugitive:	Not reported
May Sep Fugitive QTY:	Not reported
May Sep Total QTY:	Not reported
Effective Start Date:	03/13/2019

Y220 **FERRARO TRANSPORTATION CO INC** **FINDS** **1010479293**
Target Property **305 10TH ST** **N/A**
JERSEY CITY, NJ 07302

Site 5 of 7 in cluster Y

Actual: 15 ft.

FINDS:
Registry ID: 110032135605

Focus Map: 6

Click Here:

Environmental Interest/Information System:
NJ-NJEMS (New Jersey - New Jersey Environmental Management System).
The Department of Environmental Protection (NJDEP) manages large databases of environmental information in this integrated system.

Click this hyperlink while viewing on your computer to access additional FINDS: detail in the EDR Site Report.

Y221 **FERRARO TRANSPORTATION CO INC** **NJ NJEMS** **S113620979**
Target Property **305 10TH ST** **N/A**
JERSEY CITY, NJ 07302

Site 6 of 7 in cluster Y

Actual: 15 ft.

NJEMS:

Name:	FERRARO TRANSPORTATION CO INC
Address:	305 10TH ST
City,State,Zip:	JERSEY CITY, NJ 07302
Site Id:	44294
Municipality:	JERSEY CITY

Focus Map: 6

FERRARO TRANSPORTATION CO INC (Continued) **S113620979**

Municipality Name From Spatial Overlay:	JERSEY CITY
GNIS Civil Code For Municipality:	885264
Municipal Code (NJ-1040):	0906
X Coord:	617611
Y Coord:	690882
Coord System:	NJ STATE PLANE (NAD83) - USFEET
Coord Type:	Digital Image
Coord Orign:	DEP-Program
State Standard Numeric Code From Spatial Overlay:	0906
Unique Feature Number For Municipality From Spatial Overlay:	3401736000
Eleven Digit Hydrologic Unit Code From Spatial Overlay):	02030101170
Fourteen Digit Hydrologic Unit Code From Spatial Overlay:	02030101170010
Watershed Management Area Number From Spatial Overlay:	05
Watershed Management Area Name From Spatial Overlay:	Hackensack, Hudson, and Pascack
Water Region Code From Spatial Overlay:	1
Water Region Name From Spatial Overlay:	Northeast
Sub Watershed Name From Overlay:	Hudson River
Watershed Name From Spatial Overlay:	Hudson River

Y222 **FERRARO TRANSPORTATION CO INC** **NJ UST** **U000359692**
Target Property **305 TENTH ST** **N/A**
JERSEY CITY, NJ 07302

Site 7 of 7 in cluster Y

Actual: 15 ft.

Focus Map: 6

UST:

Facility ID:	009581

Contact:

Owner Name:	Not Identified Not Identified
Organization:	Not Identified
Contact Type(UST Reg):	Facility Operator
Contact Address (UST Reg):	Not reported
Contact Address 2 (UST Reg):	Not reported
Conact City,St,Zip (UST Reg):	Not reported
Owner Name:	ROBERT FERRARO
Organization:	FERRARO TRANSPORTATION CO INC
Contact Type(UST Reg):	Tank Owner
Contact Address (UST Reg):	305 TENTH ST
Contact Address 2 (UST Reg):	Not reported
Conact City,St,Zip (UST Reg):	Jersey City, NJ 07302

Tanks:

Tank Id:	TANK-1
Tank Number:	0001
Tank Status:	**Removed**
Tank Status Date:	06/02/2005
Install Date:	01/01/1956
Tank Contents:	Medium Diesel Fuel (No. 2-D)
Tank Size:	2000
Tank Compliance:	No
Overfill:	No
Compliance Monitoring?:	No
Overfill Protection:	No
Spill Containment:	No

FERRARO TRANSPORTATION CO INC (Continued) **U000359692**

Tank Wellhead Protection: Not reported
Tank/Pipe Construction Type: Tank Bare steel
Tank/Pipe Construction Type: Pipe Bare steel
Tank/Pipe Monitor: Pipe None
Tank/Pipe Monitor: Tank None

X223 **GARDEN PRESCHOOL PROPOSED** **FINDS** **1012302221**
Target Property **242 10TH ST** **N/A**
JERSEY CITY, NJ 07302

Site 18 of 20 in cluster X

Actual: 22 ft.
Focus Map: 6

FINDS:
Registry ID: 110040296373

Click Here:

Environmental Interest/Information System:
NJ-NJEMS (New Jersey - New Jersey Environmental Management System).
The Department of Environmental Protection (NJDEP) manages large databases of environmental information in this integrated system.

Click this hyperlink while viewing on your computer to access additional FINDS: detail in the EDR Site Report.

X224 **GARDEN PRESCHOOL PROPOSED** **NJ NJEMS** **S113610202**
Target Property **242 10TH ST** **N/A**
JERSEY CITY, NJ 07302

Site 19 of 20 in cluster X

Actual: 22 ft.
Focus Map: 6

NJEMS:

Name:	GARDEN PRESCHOOL PROPOSED
Address:	242 10TH ST
City,State,Zip:	JERSEY CITY, NJ 07302
Site Id:	401661
Municipality:	JERSEY CITY
Municipality Name From Spatial Overlay:	JERSEY CITY
GNIS Civil Code For Municipality:	885264
Municipal Code (NJ-1040):	0906
X Coord:	618355
Y Coord:	690906
Coord System:	NJ STATE PLANE (NAD83) - USFEET
Coord Type:	GIS Parcel Centroid
Coord Orign:	DEP-GIS
State Standard Numeric Code From Spatial Overlay:	0906
Unique Feature Number For Municipality From Spatial Overlay:	3401736000
Eleven Digit Hydrologic Unit Code From Spatial Overlay):	02030101170
Fourteen Digit Hydrologic Unit Code From Spatial Overlay:	02030101170010
Watershed Management Area Number From Spatial Overlay:	05
Watershed Management Area Name From Spatial Overlay:	Hackensack, Hudson, and Pascack
Water Region Code From Spatial Overlay:	1
Water Region Name From Spatial Overlay:	Northeast
Sub Watershed Name From Overlay:	Hudson River
Watershed Name From Spatial Overlay:	Hudson River

Z225 **273 273 1/2 10TH STREET** **FINDS** **1014790286**
Target **273 273 10TH ST** **N/A**
Property **JERSEY CITY, NJ 07305**

Site 3 of 4 in cluster Z

Actual: **13 ft.**

FINDS:
Registry ID: 110040788467

Focus Map: **6**

Click Here:

Environmental Interest/Information System:
NJ-NJEMS (New Jersey - New Jersey Environmental Management System).
The Department of Environmental Protection (NJDEP) manages large databases of environmental information in this integrated system.

Click this hyperlink while viewing on your computer to access additional FINDS: detail in the EDR Site Report.

Z226 **273 273 1/2 10TH STREET** **NJ NJEMS** **S123372796**
Target **273 273 10TH ST** **N/A**
Property **JERSEY CITY, NJ 07305**

Site 4 of 4 in cluster Z

Actual: **13 ft.**

NJEMS:

Focus Map: **6**

Name:	273 273 1/2 10TH STREET
Address:	273 273 10TH ST
City,State,Zip:	JERSEY CITY, NJ 07305
Site Id:	417835
Municipality:	JERSEY CITY
Municipality Name From Spatial Overlay:	JERSEY CITY
GNIS Civil Code For Municipality:	885264
Municipal Code (NJ-1040):	0906
X Coord:	618021
Y Coord:	690843
Coord System:	NJ STATE PLANE (NAD83) - USFEET
Coord Type:	Approx. Addr. Match
Coord Orign:	DEP-GIS
State Standard Numeric Code From Spatial Overlay:	0906
Unique Feature Number For Municipality From Spatial Overlay:	3401736000
Eleven Digit Hydrologic Unit Code From Spatial Overlay):	02030101170
Fourteen Digit Hydrologic Unit Code From Spatial Overlay:	02030101170010
Watershed Management Area Number From Spatial Overlay:	05
Watershed Management Area Name From Spatial Overlay:	Hackensack, Hudson, and Pascack
Water Region Code From Spatial Overlay:	1
Water Region Name From Spatial Overlay:	Northeast
Sub Watershed Name From Overlay:	Hudson River
Watershed Name From Spatial Overlay:	Hudson River

X227 **SEABOARD TERMINAL** **NJ Release** **S102214493**
Target **JERSEY & 10TH AVE** **N/A**
Property **JERSEY CITY, NJ**

Site 20 of 20 in cluster X

Actual: **20 ft.**

Focus Map: **6**

NJ Release:

Name:	SEABOARD TERMINAL
Address:	JERSEY & 10TH AVE
City,State,Zip:	JERSEY CITY, NJ
Facility Type:	Industrial
Facility Phone:	Not reported
Incident Date:	04/09/1995
Incident Time:	1411
Trenton Dispatch Log Number:	5055
Case Number:	95-4-9-1513-49
Date Received:	04/09/1995
Nature of Incident:	Municipal
Operator:	ROGER
Incident Type:	Not reported
Incident Location:	Not reported
Location:	Other
Other Location:	Not reported
Contact Name:	Not reported
Caller Name:	REDACTED
Caller Title:	Not reported
Caller Address:	Not reported
Caller City,St,Zip:	Not reported
Caller Telephone:	Not reported
Substance(s):	UNKNOWN LIQUID
Substance Type:	Liquid
Substance Identity:	Unknown
CAS Number:	Not reported
A310 Letter:	No
TCPA Chemical:	Unknown
Hazrds Material:	Unknown
COMU:	0906
Ref. Code:	001
Amt Released:	UNK
Contained:	No
Release Type:	Continuous
Release VE:	Not reported
Injuries:	No
Public Exposure:	No
Facility Evacuation:	No
Police at Scene:	No
Firemen at Scene:	Yes
Contamination of:	Land
Receiving Water:	Not reported
Status at Spill:	APROX 60 55 GAL DRUMS LEAKING UNKNOWN MATERIAL. HAZ-MAT IS ON SCENE, HANDLING CLEAN UP.
NJ Spill Date:	Not reported
NJ Spill Time:	Not reported
NJ Spill Name:	Not reported
NJ Spill Title:	Not reported
NJ Spill Phone:	Not reported
Other Date:	Not reported
Other Time:	Not reported
Other Name:	Not reported

SEABOARD TERMINAL (Continued) **S102214493**

Other Title:	Not reported
Other Telephone:	Not reported
Public Evacuation:	No
Assistance Requested:	No
Wind Direction/Speed:	Not reported
Local Municipality Notified:	Not reported
Local Municipality Name:	Not reported
Local Municipality Title:	Not reported
Local Municipality Telephone:	Not reported
Local Municipality Date:	Not reported
Local Municipality Time:	Not reported
Incident Description:	Abandoned Containers,Spil
Incident Name:	W.WIARDA
Incident Referred To:	DRPSR
Incident Region:	ER1
Incident Telephone:	Paged,Faxed
Incident Date:	04/09/1995
Incident time:	1517
Incident ITM:	B
Comments:	Not reported
Date A310 Letter Printed:	Not reported
Date Local Authority Was Notified:	Not reported
Date Updated:	Not reported
Date Report Faxed to Local Authority:	Not reported
Local Authority Notification Date:	Not reported
Rep Receive Date:	Not reported
Reporter Type:	Not reported
Reporter Name:	Not reported
Reporter Title:	Not reported
Reporter Org:	Not reported
Reporter Address:	Not reported
Reporter City,St,Zip:	Not reported
Reporter County:	Not reported
Incident Status:	Not reported
Incident Category Source:	Not reported
Incident Source Name:	Not reported
Incident Source Address:	Not reported
Incident Source Address 2:	Not reported
Incident Source City,St,Zip:	Not reported
Incident Source County:	Not reported
DEP Requested:	Not reported
Confidential:	Not reported
Notify Type:	Not reported
Road Closed:	Not reported
Direction:	Not reported
Responsible Party:	UnKnown
Responsible Party Name:	Not reported
Responsible Party Contact:	Not reported
Responsible Party Title:	Not reported
Responsible Party Phone:	Not reported
Responsible Party Street:	Not reported
Responsible Party County:	Not reported
Responsible Party City,St,Zip:	Not reported
Memo. Of Understanding:	Not reported
Drill/trng Exercise:	Not reported
Hazardous:	Not reported

W228 **ALARIS HEALTH AT HAMILTION PARK** **NJ AIRS** **S123561274**
Target **525 MONMOUTH ST** **N/A**
Property **JERSEY CITY, NJ 07302**

Site 11 of 11 in cluster W

Actual: **10 ft.**

Focus Map: **6**

AIRS:

Name:	ALARIS HEALTH AT HAMILTION PARK
Address:	525 MONMOUTH ST
City,State,Zip:	JERSEY CITY, NJ 07302
Emission Year:	Not reported
Facility Number:	13647
NAICS Code:	Not reported
Pollutant Name:	Not reported
Tons/Year lbs/Year For Taps 1000 Tons/Year For CO2:	Not reported
Tons/Season (5/1-9/30):	Not reported
Lbs/Day Peak Ozone Season (6/1-8/31):	Not reported
Lbs/Day Co-season (12/1-2/31):	Not reported
Permit of Emission:	PERMIT
X Coordinate:	Not reported
Y Coordinate:	Not reported
Coordinate Units:	Not reported
Coordinate Type:	Not reported
Active Number:	GEN180002
Active Type Description:	(GP-005A) Emergency Generators Burning Distillate Fuels
Document Status:	Approved
Expiration Date:	07/17/2023
Active Flag:	Y
NAICS Description:	Not reported
TPY of Fugitive Emissions:	Not reported
TPY of Non-Fugitive Emissions:	Not reported
Ozone Season Non-Fugitives:	Not reported
Ozone Season Fugitive:	Not reported
May Sep Fugitive QTY:	Not reported
May Sep Total QTY:	Not reported
Effective Start Date:	07/18/2018

Name:	ALARIS HEALTH AT HAMILTION PARK
Address:	525 MONMOUTH ST
City,State,Zip:	JERSEY CITY, NJ 07302
Emission Year:	Not reported
Facility Number:	13647
NAICS Code:	Not reported
Pollutant Name:	Not reported
Tons/Year lbs/Year For Taps 1000 Tons/Year For CO2:	Not reported
Tons/Season (5/1-9/30):	Not reported
Lbs/Day Peak Ozone Season (6/1-8/31):	Not reported
Lbs/Day Co-season (12/1-2/31):	Not reported
Permit of Emission:	PERMIT
X Coordinate:	Not reported
Y Coordinate:	Not reported
Coordinate Units:	Not reported
Coordinate Type:	Not reported
Active Number:	GEN180001
Active Type Description:	(GP-017A) Boilers < 5 MMBTU/hr
Document Status:	Approved
Expiration Date:	07/17/2023
Active Flag:	Y
NAICS Description:	Not reported

ALARIS HEALTH AT HAMILTION PARK (Continued) **S123561274**

TPY of Fugitive Emissions:	Not reported
TPY of Non-Fugitive Emissions:	Not reported
Ozone Season Non-Fugitives:	Not reported
Ozone Season Fugitive:	Not reported
May Sep Fugitive QTY:	Not reported
May Sep Total QTY:	Not reported
Effective Start Date:	07/18/2018

AA229 **AMERICAN RAILWAY EXPRESS BLDG** **FINDS** **1014787641**
Target **262 BRUNSWICK ST** **N/A**
Property **JERSEY CITY, NJ 07305**

Site 1 of 21 in cluster AA

Actual: FINDS:
10 ft. Registry ID: 110040786129

Focus Map:
6 Click Here:

Environmental Interest/Information System:
NJ-NJEMS (New Jersey - New Jersey Environmental Management System).
The Department of Environmental Protection (NJDEP) manages large databases of environmental information in this integrated system.

Click this hyperlink while viewing on your computer to access additional FINDS: detail in the EDR Site Report.

AA230 **AMERICAN RAILWAY EXPRESS BLDG** **NJ NJEMS** **S123372739**
Target **262 BRUNSWICK ST** **N/A**
Property **JERSEY CITY, NJ 07305**

Site 2 of 21 in cluster AA

Actual: NJEMS:
10 ft.

Focus Map:
6

Name:	AMERICAN RAILWAY EXPRESS BLDG
Address:	262 BRUNSWICK ST
City,State,Zip:	JERSEY CITY, NJ 07305
Site Id:	417724
Municipality:	JERSEY CITY
Municipality Name From Spatial Overlay:	JERSEY CITY
GNIS Civil Code For Municipality:	885264
Municipal Code (NJ-1040):	0906
X Coord:	616871
Y Coord:	690797
Coord System:	NJ STATE PLANE (NAD83) - USFEET
Coord Type:	Approx. Addr. Match
Coord Orign:	DEP-GIS
State Standard Numeric Code From Spatial Overlay:	0906
Unique Feature Number For Municipality From Spatial Overlay:	3401736000
Eleven Digit Hydrologic Unit Code From Spatial Overlay):	02030101170
Fourteen Digit Hydrologic Unit Code From Spatial Overlay:	02030101170010
Watershed Management Area Number From Spatial Overlay:	05
Watershed Management Area Name From Spatial Overlay:	Hackensack, Hudson, and Pascack
Water Region Code From Spatial Overlay:	1
Water Region Name From Spatial Overlay:	Northeast
Sub Watershed Name From Overlay:	Hudson River
Watershed Name From Spatial Overlay:	Hudson River

AA231 **380 9TH STREET GRD WTR CONTAMINATION** **NJ RGA HWS** **S115233470**
Target **380 9TH ST** **N/A**
Property **JERSEY CITY, NJ**

Site 3 of 21 in cluster AA

Actual: **9 ft.**
Focus Map: **6**

RGA HWS:

2012	380 9TH STREET GRD WTR CONTAMINATION	380 9TH ST
2011	380 9TH STREET GRD WTR CONTAMINATION	380 9TH ST
2010	380 9TH STREET GRD WTR CONTAMINATION	380 9TH ST
2009	380 9TH STREET GRD WTR CONTAMINATION	380 9TH ST
2008	380 9TH STREET GRD WTR CONTAMINATION	380 9TH ST

AA232 **380 9TH STREET GROUNDWATER CONTAMINATION** **NJ SHWS** **S104865467**
Target **380 9TH ST** **NJ NJEMS** **N/A**
Property **JERSEY CITY, NJ 07306** **NJ SPILLS**

Site 4 of 21 in cluster AA

Actual: **9 ft.**
Focus Map: **6**

SHWS:

Name:	380 9TH STREET GRD WTR CONTAMINATION
Address:	380 9TH ST
City,State,Zip:	JERSEY CITY, NJ
Site ID:	75981
Status:	Closed
Home Owner:	No
PI Number:	G000000974

Detail As Of April 2012:

X Coord Site:	Not reported
X Coord PI:	Not reported
Y Coord Site:	Not reported
Y Coord PI:	Not reported

NJEMS:

Name:	380 9TH STREET GROUNDWATER CONTAMINATION
Address:	380 9TH ST
City,State,Zip:	JERSEY CITY, NJ 07306
Site Id:	75981
Municipality:	JERSEY CITY
Municipality Name From Spatial Overlay:	JERSEY CITY
GNIS Civil Code For Municipality:	885264
Municipal Code (NJ-1040):	0906
X Coord:	616523
Y Coord:	690788
Coord System:	NJ STATE PLANE (NAD83) - USFEET
Coord Type:	Approx. Addr. Match
Coord Orign:	DEP-GIS
State Standard Numeric Code From Spatial Overlay:	0906
Unique Feature Number For Municipality From Spatial Overlay:	3401736000
Eleven Digit Hydrologic Unit Code From Spatial Overlay):	02030101170
Fourteen Digit Hydrologic Unit Code From Spatial Overlay:	02030101170010
Watershed Management Area Number From Spatial Overlay:	05
Watershed Management Area Name From Spatial Overlay:	Hackensack, Hudson, and Pascack
Water Region Code From Spatial Overlay:	1
Water Region Name From Spatial Overlay:	Northeast

380 9TH STREET GROUNDWATER CONTAMINATION (Continued) **S104865467**

Sub Watershed Name From Overlay: Hudson River
Watershed Name From Spatial Overlay: Hudson River

NJ SPILL:

Name:	JUNK YARD
Address:	380 9TH ST
City,State,Zip:	JERSEY CITY, NJ
Trenton Dispatch Log Number:	69907
Case Number:	00-10-25-1210-09
Notify Type:	Citizen
Date Received:	10/25/2000
Location:	Other
Other Location:	Not reported
Incident Date:	10/25/2000
Incident Time:	Not reported
A310 Letter:	True
Ref. Code:	101
COMU:	0906
CAS Number:	Not reported
Hazardous:	No
Incident Location:	Not reported
Facility Type:	Commercial
Facility Phone:	Not reported
Substance(s):	Not reported
Substance Type:	Not reported
Substance Identity:	Not reported
TCPA Chemical:	Not reported
Hazrds Material:	Not reported
Amnt Released:	Not reported
Release VE:	Not reported
Contained:	Not reported
Release Type:	Not reported
Incident Desc:	Not reported
Status at Spill:	Information REDACTED due to data corrutpion causing status reporting errors
NJ Spill Date:	Not reported
NJ Spill Time:	Not reported
NJ Spill Name:	Not reported
NJ Spill Title:	Not reported
NJ Spill Phone:	Not reported
Other Date:	Not reported
Other Time:	Not reported
Other Name:	Not reported
Other Title:	Not reported
Other Phone:	Not reported
Injuries:	No
Public Exposure:	No
Road Closed:	No
Facility Evacuation:	No
Receiving Water:	Not reported
Public Evacuation:	No
Police at Scene:	No
Firemen at Scene:	No
Contamination of:	Land
Nature of Incident:	Not reported
Wind Direction/Speed:	0
Assistance Requested:	Yes

380 9TH STREET GROUNDWATER CONTAMINATION (Continued) **S104865467**

Memo. Of Understanding:	No
Drill/trng Exercise:	No
Operator:	SHEILA
Contact Name:	Not reported
Caller Name:	REDACTED
Caller Title:	Not reported
Caller Address:	Not reported
Caller City,St,Zip:	Not reported
Caller Phone:	Not reported
Responsible Party:	Suspected
Responsible Party Name:	JUNK YARD
Responsible Party Contact:	Not reported
Responsible Party Title:	Not reported
Responsible Party Telphone:	Not reported
Responsible Party Street:	9TH ST /NEW BRUNSWICK
Responsible Party Municipality:	JERSEY CITY
Responsible Party State:	NJ
Responsible Party Zip:	Not reported
Responsible City,St,Zip:	JERSEY CITY, NJ
Responsible Party County:	HUDSON
Local Municipality:	No
Local Municipality Name:	Not reported
Local Municipality Title:	Not reported
Local Municipality Phone:	Not reported
Local Municipality Date:	Not reported
Local Municipality Time:	Not reported
Incident Name:	Not reported
Incident Referred To:	Not reported
Incident Region:	Not reported
Incident Phone:	Not reported
Incident Date:	Not reported
Comments: Not reported	
Date A310 Letter Printed:	Not reported
Date Local Authority Was Notified:	Not reported
Date Update:	Not reported
Date Report Faxed to Local Authority:	Not reported
Local Authority Notification Date:	Not reported
Reporter Name:	Not reported
Reporter Type:	Not reported
Rep Received Date:	Not reported
Reporter Title:	Not reported
Reporter Orgzn:	Not reported
Reporter Address:	Not reported
Reporter City,St,Zip:	Not reported
Reporter County:	Not reported
Incident Type:	Not reported
Incident Status:	Not reported
Incident Source Category:	Not reported
Incident Source Name:	Not reported
Incident Source Address:	Not reported
Incident Source Address 2:	Not reported
Incident Source City,St,Zip:	Not reported
Incident Source County:	Not reported
DEP Requested:	Not reported
Confidential:	Not reported

AA233 **TAILORED KITCHEN COMPANY INC.** **US AIRS** **1004562056**
Target **380 9TH STREET** **N/A**
Property **JERSEY CITY, NJ 07302**

Site 5 of 21 in cluster AA

Actual:
9 ft.

Focus Map:
6

US AIRS MINOR:

Envid:	1004562056
Region Code:	02
Programmatic ID:	AIR NJ0000003401700148
Facility Registry ID:	110001533207
D and B Number:	Not reported
Primary SIC Code:	2434
NAICS Code:	337110
Default Air Classification Code:	MIN
Facility Type of Ownership Code:	POF
Air CMS Category Code:	Not reported
HPV Status:	Not reported

US AIRS MINOR:

Region Code:	02
Programmatic ID:	AIR NJ0000003401700148
Facility Registry ID:	110001533207
Air Operating Status Code:	OPR
Default Air Classification Code:	MIN
Air Program:	State Implementation Plan for National Primary and Secondary Ambient Air Quality Standards
Activity Date:	1980-04-22 00:00:00
Activity Status Date:	Not reported
Activity Group:	Compliance Monitoring
Activity Type:	Inspection/Evaluation
Activity Status:	Not reported

Region Code:	02
Programmatic ID:	AIR NJ0000003401700148
Facility Registry ID:	110001533207
Air Operating Status Code:	OPR
Default Air Classification Code:	MIN
Air Program:	State Implementation Plan for National Primary and Secondary Ambient Air Quality Standards
Activity Date:	1980-08-11 00:00:00
Activity Status Date:	Not reported
Activity Group:	Compliance Monitoring
Activity Type:	Inspection/Evaluation
Activity Status:	Not reported

Region Code:	02
Programmatic ID:	AIR NJ0000003401700148
Facility Registry ID:	110001533207
Air Operating Status Code:	OPR
Default Air Classification Code:	MIN
Air Program:	State Implementation Plan for National Primary and Secondary Ambient Air Quality Standards
Activity Date:	1981-05-15 00:00:00
Activity Status Date:	Not reported
Activity Group:	Compliance Monitoring
Activity Type:	Inspection/Evaluation
Activity Status:	Not reported

Region Code:	02
Programmatic ID:	AIR NJ0000003401700148
Facility Registry ID:	110001533207
Air Operating Status Code:	OPR

TAILORED KITCHEN COMPANY INC. (Continued) **1004562056**

Default Air Classification Code:	MIN
Air Program:	State Implementation Plan for National Primary and Secondary Ambient Air Quality Standards
Activity Date:	1981-08-07 00:00:00
Activity Status Date:	Not reported
Activity Group:	Compliance Monitoring
Activity Type:	Inspection/Evaluation
Activity Status:	Not reported
Region Code:	02
Programmatic ID:	AIR NJ0000003401700148
Facility Registry ID:	110001533207
Air Operating Status Code:	OPR
Default Air Classification Code:	MIN
Air Program:	State Implementation Plan for National Primary and Secondary Ambient Air Quality Standards
Activity Date:	1983-01-26 00:00:00
Activity Status Date:	Not reported
Activity Group:	Compliance Monitoring
Activity Type:	Inspection/Evaluation
Activity Status:	Not reported
Region Code:	02
Programmatic ID:	AIR NJ0000003401700148
Facility Registry ID:	110001533207
Air Operating Status Code:	OPR
Default Air Classification Code:	MIN
Air Program:	State Implementation Plan for National Primary and Secondary Ambient Air Quality Standards
Activity Date:	1985-01-10 00:00:00
Activity Status Date:	Not reported
Activity Group:	Compliance Monitoring
Activity Type:	Inspection/Evaluation
Activity Status:	Not reported

AA234 **TAILORED KITCHEN COMPANY INC.** **FINDS 1024594544**
Target **380 9TH ST** **ECHO N/A**
Property **JERSEY CITY, NJ 07306**

Site 6 of 21 in cluster AA

Actual:
9 ft.

FINDS:
Registry ID: 110001533207

Focus Map:
6

Click Here:

Environmental Interest/Information System:
AFS (Aerometric Information Retrieval System (AIRS) Facility Subsystem) replaces the former Compliance Data System (CDS), the National Emission Data System (NEDS), and the Storage and Retrieval of Aerometric Data (SAROAD). AIRS is the national repository for information concerning airborne pollution in the United States. AFS is used to track emissions and compliance data from industrial plants. AFS data are utilized by states to prepare State Implementation Plans to comply with regulatory programs and by EPA as an input for the estimation of total national emissions. AFS is undergoing a major redesign to support facility operating permits required under Title V of the Clean Air Act.
NJ-NJEMS (New Jersey - New Jersey Environmental Management System). The Department of Environmental Protection (NJDEP) manages large

TAILORED KITCHEN COMPANY INC. (Continued) **1024594544**

databases of environmental information in this integrated system.
AIR MINOR

Click this hyperlink while viewing on your computer to access
additional FINDS: detail in the EDR Site Report.

ECHO:

Envid:	1024594544
Registry ID:	110001533207
DFR URL:	http://echo.epa.gov/detailed-facility-report?fid=110001533207
Name:	TAILORED KITCHEN COMPANY INC.
Address:	380 9TH ST
City,State,Zip:	JERSEY CITY, NJ 07306

AA235 **380 9TH STREET GRD WTR CONTAMINATION** **NJ ISRA** **S109309249**
Target Property **380 9TH STREET** **N/A**
JERSEY CITY, NJ 07306

Site 7 of 21 in cluster AA

Actual: 9 ft.

Focus Map: 6

NJ ISRA:

Name:	380 9TH STREET GRD WTR CONTAMINATION
Address:	380 9TH STREET
City,State,Zip:	JERSEY CITY, NJ 07306
Pi Number:	G000000974
Action Number:	ISR870002
Title:	E87808 Tailored Kitchens Compa
Isra Trg: Finalized Date	Not reported
Start Date:	1991-09-27
Case Status:	NFA (No Further Action) HISTORIC
Case No:	E87808
Case Name:	Tailored Kitchens Company
Trigger Type:	Business Sale
Trigger Date:	1988-09-26

Name:	380 9TH STREET GRD WTR CONTAMINATION
Address:	380 9TH STREET
City,State,Zip:	JERSEY CITY, NJ 07306
Pi Number:	G000000974
Action Number:	ISR870002
Title:	E87808 Tailored Kitchens Compa
Isra Trg: Finalized Date	Not reported
Start Date:	1991-09-27
Case Status:	NFA (No Further Action) HISTORIC
Case No:	E87808
Case Name:	Tailored Kitchens Company
Trigger Type:	Cessation
Trigger Date:	1988-09-26

Name:	380 9TH STREET GRD WTR CONTAMINATION
Address:	380 9TH STREET
City,State,Zip:	JERSEY CITY, NJ 07306
Pi Number:	G000000974
Action Number:	ISR870002
Title:	E87808 Tailored Kitchens Compa
Isra Trg: Finalized Date	Not reported
Start Date:	1991-09-27
Case Status:	NFA (No Further Action) HISTORIC

380 9TH STREET GRD WTR CONTAMINATION (Continued) **S109309249**

Case No: E87808
Case Name: Tailored Kitchens Company
Trigger Type: Property Sale
Trigger Date: 1988-09-26

AA236 **NINTH STREET TWO URBAN RENEWAL LLC** **FINDS** **1024644569**
Target **372 9TH ST** **N/A**
Property **JERSEY CITY, NJ 07302**

Site 8 of 21 in cluster AA

Actual: **9 ft.**
Focus Map: **6**

FINDS:
Registry ID: 110070432956

Click Here:

Environmental Interest/Information System:
RCRAInfo is a national information system that supports the Resource Conservation and Recovery Act (RCRA) program through the tracking of events and activities related to facilities that generate, transport, and treat, store, or dispose of hazardous waste. RCRAInfo allows RCRA program staff to track the notification, permit, compliance, and corrective action activities required under RCRA.

Click this hyperlink while viewing on your computer to access additional FINDS: detail in the EDR Site Report.

AA237 **NINTH STREET TWO URBAN RENEWAL LLC** **ECHO** **1024166822**
Target **372 9TH ST** **N/A**
Property **JERSEY CITY, NJ 07302**

Site 9 of 21 in cluster AA

Actual: **9 ft.**
Focus Map: **6**

ECHO:
Envid: 1024166822
Registry ID: 110070432956
DFR URL: http://echo.epa.gov/detailed-facility-report?fid=110070432956
Name: NINTH STREET TWO URBAN RENEWAL LLC
Address: 372 9TH ST
City,State,Zip: JERSEY CITY, NJ 07302

AA238 **NINTH STREET TWO URBAN RENEWAL LLC** **RCRA-LQG** **1024889832**
Target **372 9TH ST** **NJR986657815**
Property **JERSEY CITY, NJ 07302**

Site 10 of 21 in cluster AA

Actual: **9 ft.**
Focus Map: **6**

RCRA-LQG:
Date Form Received by Agency: 2018-06-13 00:00:00.0
Handler Name: NINTH STREET TWO URBAN RENEWAL LLC
Handler Address: 372 9TH ST
Handler City,State,Zip: JERSEY CITY, NJ 07302
EPA ID: NJR986657815
Contact Name: ADAM KNOLL
Contact Address: 155 2ND ST
Contact City,State,Zip: JERSEY CITY, NJ 07302

NINTH STREET TWO URBAN RENEWAL LLC (Continued) **1024889832**

Contact Telephone:	201-795-2000
Contact Fax:	Not reported
Contact Email:	ADAM@SHUSTERMANAGEMENT.COM
Contact Title:	Not reported
EPA Region:	02
Land Type:	Private
Federal Waste Generator Description:	Large Quantity Generator
Non-Notifier:	Not reported
Biennial Report Cycle:	Not reported
Accessibility:	Not reported
Active Site Indicator:	Handler Activities
State District Owner:	NJ
State District:	NORTHERN
Mailing Address:	155 2ND ST
Mailing City,State,Zip:	JERSEY CITY, NJ 07302
Owner Name:	NINTH STREET TWO URBAN RENEWAL LLC
Owner Type:	Other
Operator Name:	NINTH STREET TWO URBAN RENEWAL LLC
Operator Type:	Private
Short-Term Generator Activity:	Yes
Importer Activity:	No
Mixed Waste Generator:	No
Transporter Activity:	No
Transfer Facility Activity:	No
Recycler Activity with Storage:	No
Small Quantity On-Site Burner Exemption:	No
Smelting Melting and Refining Furnace Exemption:	No
Underground Injection Control:	No
Off-Site Waste Receipt:	No
Universal Waste Indicator:	No
Universal Waste Destination Facility:	No
Federal Universal Waste:	No
Active Site Fed-Reg Treatment Storage and Disposal Facility:	Not reported
Active Site Converter Treatment storage and Disposal Facility:	Not reported
Active Site State-Reg Treatment Storage and Disposal Facility:	Not reported
Active Site State-Reg Handler:	---
Federal Facility Indicator:	Not reported
Hazardous Secondary Material Indicator:	NN
Sub-Part K Indicator:	Not reported
Commercial TSD Indicator:	No
Treatment Storage and Disposal Type:	Not reported
2018 GPRA Permit Baseline:	Not on the Baseline
2018 GPRA Renewals Baseline:	Not on the Baseline
Permit Renewals Workload Universe:	Not reported
Permit Workload Universe:	Not reported
Permit Progress Universe:	Not reported
Post-Closure Workload Universe:	Not reported
Closure Workload Universe:	Not reported
202 GPRA Corrective Action Baseline:	No
Corrective Action Workload Universe:	No
Subject to Corrective Action Universe:	No
Non-TSDFs Where RCRA CA has Been Imposed Universe:	No
TSDFs Potentially Subject to CA Under 3004 (u)/(v) Universe:	No
TSDFs Only Subject to CA under Discretionary Auth Universe:	No
Corrective Action Priority Ranking:	No NCAPS ranking
Environmental Control Indicator:	No
Institutional Control Indicator:	No

NINTH STREET TWO URBAN RENEWAL LLC (Continued) **1024889832**

Human Exposure Controls Indicator:	N/A
Groundwater Controls Indicator:	N/A
Operating TSDF Universe:	Not reported
Full Enforcement Universe:	Not reported
Significant Non-Complier Universe:	No
Unaddressed Significant Non-Complier Universe:	No
Addressed Significant Non-Complier Universe:	No
Significant Non-Complier With a Compliance Schedule Universe:	No
Financial Assurance Required:	Not reported
Handler Date of Last Change:	2018-06-15 14:16:33.0
Recognized Trader-Importer:	No
Recognized Trader-Exporter:	No
Importer of Spent Lead Acid Batteries:	No
Exporter of Spent Lead Acid Batteries:	No
Recycler Activity Without Storage:	No
Manifest Broker:	No
Sub-Part P Indicator:	Not reported

Hazardous Waste Summary:

Waste Code:	D008
Waste Description:	LEAD

Handler - Owner Operator:

Owner/Operator Indicator:	Owner
Owner/Operator Name:	NINTH STREET TWO URBAN RENEWAL LLC
Legal Status:	Other
Date Became Current:	2012-12-01 00:00:00.
Date Ended Current:	Not reported
Owner/Operator Address:	155 2ND ST
Owner/Operator City,State,Zip:	JERSEY CITY, NJ 07302
Owner/Operator Telephone:	201-795-2000
Owner/Operator Telephone Ext:	Not reported
Owner/Operator Fax:	Not reported
Owner/Operator Email:	Not reported

Owner/Operator Indicator:	Operator
Owner/Operator Name:	NINTH STREET TWO URBAN RENEWAL LLC
Legal Status:	Private
Date Became Current:	2012-12-01 00:00:00.
Date Ended Current:	Not reported
Owner/Operator Address:	155 2ND ST
Owner/Operator City,State,Zip:	JERSEY CITY, NJ 07302
Owner/Operator Telephone:	201-795-2000
Owner/Operator Telephone Ext:	Not reported
Owner/Operator Fax:	Not reported
Owner/Operator Email:	Not reported

Historic Generators:

Receive Date:	2018-06-13 00:00:00.0
Handler Name:	NINTH STREET TWO URBAN RENEWAL LLC
Federal Waste Generator Description:	Large Quantity Generator
State District Owner:	NJ
Large Quantity Handler of Universal Waste:	No
Recognized Trader Importer:	No
Recognized Trader Exporter:	No

NINTH STREET TWO URBAN RENEWAL LLC (Continued) **1024889832**

Spent Lead Acid Battery Importer: No
Spent Lead Acid Battery Exporter: No
Current Record: Yes
Non Storage Recycler Activity: Not reported
Electronic Manifest Broker: Not reported

List of NAICS Codes and Descriptions:
NAICS Code: 53139
NAICS Description: OTHER ACTIVITIES RELATED TO REAL ESTATE

Facility Has Received Notices of Violations:
Violations: No Violations Found

Evaluation Action Summary:
Evaluations: No Evaluations Found

AA239 **360 NINTH STREET** **FINDS** **1024222083**
Target Property **364 9TH STREET** **N/A**
JERSEY CITY, NJ 07302

Site 11 of 21 in cluster AA

Actual: 10 ft.
Focus Map: 6

FINDS:
Registry ID: 110070217389

Click Here:

Environmental Interest/Information System:
US National Pollutant Discharge Elimination System (NPDES) module of the Compliance Information System (ICIS) tracks surface water permits issued under the Clean Water Act. Under NPDES, all facilities that discharge pollutants from any point source into waters of the United States are required to obtain a permit. The permit will likely contain limits on what can be discharged, impose monitoring and reporting requirements, and include other provisions to ensure that the discharge does not adversely affect water quality.

Click this hyperlink while viewing on your computer to access additional FINDS: detail in the EDR Site Report.

AA240 **360 9 STREET LLC** **RCRA NonGen / NLR** **1016959450**
Target Property **364 9TH ST** **NJR986641868**
JERSEY CITY, NJ 07302

Site 12 of 21 in cluster AA

Actual: 10 ft.
Focus Map: 6

RCRA NonGen / NLR:
Date Form Received by Agency: 2014-12-26 00:00:00.0
Handler Name: 360 9 STREET LLC
Handler Address: 364 9TH ST
Handler City,State,Zip: JERSEY CITY, NJ 07302
EPA ID: NJR986641868
Contact Name: ADAM KNOLL
Contact Address: 155 2ND ST
Contact City,State,Zip: JERSEY CITY, NJ 07302

360 9 STREET LLC (Continued) **1016959450**

Contact Telephone:	201-795-2000
Contact Fax:	Not reported
Contact Email:	ADAM@SHUSTERMANAGEMENT.COM
Contact Title:	Not reported
EPA Region:	02
Land Type:	Private
Federal Waste Generator Description:	Not a generator, verified
Non-Notifier:	Not reported
Biennial Report Cycle:	Not reported
Accessibility:	Not reported
Active Site Indicator:	Not reported
State District Owner:	NJ
State District:	NORTHERN
Mailing Address:	155 2ND ST
Mailing City,State,Zip:	JERSEY CITY, NJ 07302
Owner Name:	360 9 STREET LLC
Owner Type:	Other
Operator Name:	360 9 STREET LLC
Operator Type:	Private
Short-Term Generator Activity:	No
Importer Activity:	No
Mixed Waste Generator:	No
Transporter Activity:	No
Transfer Facility Activity:	No
Recycler Activity with Storage:	No
Small Quantity On-Site Burner Exemption:	No
Smelting Melting and Refining Furnace Exemption:	No
Underground Injection Control:	No
Off-Site Waste Receipt:	No
Universal Waste Indicator:	No
Universal Waste Destination Facility:	No
Federal Universal Waste:	No
Active Site Fed-Reg Treatment Storage and Disposal Facility:	Not reported
Active Site Converter Treatment storage and Disposal Facility:	Not reported
Active Site State-Reg Treatment Storage and Disposal Facility:	Not reported
Active Site State-Reg Handler:	---
Federal Facility Indicator:	Not reported
Hazardous Secondary Material Indicator:	NN
Sub-Part K Indicator:	Not reported
Commercial TSD Indicator:	No
Treatment Storage and Disposal Type:	Not reported
2018 GPRA Permit Baseline:	Not on the Baseline
2018 GPRA Renewals Baseline:	Not on the Baseline
Permit Renewals Workload Universe:	Not reported
Permit Workload Universe:	Not reported
Permit Progress Universe:	Not reported
Post-Closure Workload Universe:	Not reported
Closure Workload Universe:	Not reported
202 GPRA Corrective Action Baseline:	No
Corrective Action Workload Universe:	No
Subject to Corrective Action Universe:	No
Non-TSDFs Where RCRA CA has Been Imposed Universe:	No
TSDFs Potentially Subject to CA Under 3004 (u)/(v) Universe:	No
TSDFs Only Subject to CA under Discretionary Auth Universe:	No
Corrective Action Priority Ranking:	No NCAPS ranking
Environmental Control Indicator:	No
Institutional Control Indicator:	No

360 9 STREET LLC (Continued) **1016959450**

Human Exposure Controls Indicator:	N/A
Groundwater Controls Indicator:	N/A
Operating TSDF Universe:	Not reported
Full Enforcement Universe:	Not reported
Significant Non-Complier Universe:	No
Unaddressed Significant Non-Complier Universe:	No
Addressed Significant Non-Complier Universe:	No
Significant Non-Complier With a Compliance Schedule Universe:	No
Financial Assurance Required:	Not reported
Handler Date of Last Change:	2014-12-26 18:02:02.0
Recognized Trader-Importer:	No
Recognized Trader-Exporter:	No
Importer of Spent Lead Acid Batteries:	No
Exporter of Spent Lead Acid Batteries:	No
Recycler Activity Without Storage:	Not reported
Manifest Broker:	Not reported
Sub-Part P Indicator:	Not reported

Hazardous Waste Summary:

Waste Code:	D008
Waste Description:	LEAD

Handler - Owner Operator:

Owner/Operator Indicator:	Owner
Owner/Operator Name:	360 9 STREET LLC
Legal Status:	Other
Date Became Current:	2012-12-01 00:00:00.
Date Ended Current:	Not reported
Owner/Operator Address:	155 2ND ST
Owner/Operator City,State,Zip:	JERSEY CITY, NJ 07302
Owner/Operator Telephone:	201-795-2000
Owner/Operator Telephone Ext:	Not reported
Owner/Operator Fax:	Not reported
Owner/Operator Email:	Not reported

Owner/Operator Indicator:	Owner
Owner/Operator Name:	360 9 STREET LLC
Legal Status:	Other
Date Became Current:	2012-12-01 00:00:00.
Date Ended Current:	Not reported
Owner/Operator Address:	155 2ND ST
Owner/Operator City,State,Zip:	JERSEY CITY, NJ 07302
Owner/Operator Telephone:	201-795-2000
Owner/Operator Telephone Ext:	Not reported
Owner/Operator Fax:	Not reported
Owner/Operator Email:	Not reported

Owner/Operator Indicator:	Operator
Owner/Operator Name:	360 9 STREET LLC
Legal Status:	Private
Date Became Current:	2012-12-01 00:00:00.
Date Ended Current:	Not reported
Owner/Operator Address:	155 2ND ST
Owner/Operator City,State,Zip:	JERSEY CITY, NJ 07302
Owner/Operator Telephone:	201-795-2000

360 9 STREET LLC (Continued) **1016959450**

Owner/Operator Telephone Ext: Not reported
Owner/Operator Fax: Not reported
Owner/Operator Email: Not reported

Owner/Operator Indicator: Operator
Owner/Operator Name: 360 9 STREET LLC
Legal Status: Private
Date Became Current: 2012-12-01 00:00:00.
Date Ended Current: Not reported
Owner/Operator Address: 155 2ND ST
Owner/Operator City,State,Zip: JERSEY CITY, NJ 07302
Owner/Operator Telephone: 201-795-2000
Owner/Operator Telephone Ext: Not reported
Owner/Operator Fax: Not reported
Owner/Operator Email: Not reported

Historic Generators:
Receive Date: 2014-07-08 00:00:00.0
Handler Name: 360 9 STREET LLC
Federal Waste Generator Description: Large Quantity Generator
State District Owner: NJ
Large Quantity Handler of Universal Waste: No
Recognized Trader Importer: No
Recognized Trader Exporter: No
Spent Lead Acid Battery Importer: No
Spent Lead Acid Battery Exporter: No
Current Record: No
Non Storage Recycler Activity: Not reported
Electronic Manifest Broker: Not reported

Receive Date: 2014-12-26 00:00:00.0
Handler Name: 360 9 STREET LLC
Federal Waste Generator Description: Not a generator, verified
State District Owner: NJ
Large Quantity Handler of Universal Waste: No
Recognized Trader Importer: No
Recognized Trader Exporter: No
Spent Lead Acid Battery Importer: No
Spent Lead Acid Battery Exporter: No
Current Record: Yes
Non Storage Recycler Activity: Not reported
Electronic Manifest Broker: Not reported

List of NAICS Codes and Descriptions:
NAICS Code: 236116
NAICS Description: NEW MULTIFAMILY HOUSING CONSTRUCTION (EXCEPT OPERATIVE BUILDERS)

Facility Has Received Notices of Violations:
Violations: No Violations Found

Evaluation Action Summary:
Evaluations: No Evaluations Found

AA241 **360 9 STREET LLC** **FINDS** **1017364290**
Target **364 9TH ST** **ECHO** **N/A**
Property **JERSEY CITY, NJ 07302**

Site 13 of 21 in cluster AA

Actual: **10 ft.**

Focus Map: **6**

FINDS:
Registry ID: 110060284099

Click Here:

Environmental Interest/Information System:
RCRAInfo is a national information system that supports the Resource Conservation and Recovery Act (RCRA) program through the tracking of events and activities related to facilities that generate, transport, and treat, store, or dispose of hazardous waste. RCRAInfo allows RCRA program staff to track the notification, permit, compliance, and corrective action activities required under RCRA.

Click this hyperlink while viewing on your computer to access additional FINDS: detail in the EDR Site Report.

ECHO:

Envid:	1017364290
Registry ID:	110060284099
DFR URL:	http://echo.epa.gov/detailed-facility-report?fid=110060284099
Name:	360 9 STREET LLC
Address:	364 9TH ST
City,State,Zip:	JERSEY CITY, NJ 07302

AA242 **360 NINTH STREET** **NJ NPDES** **S113497983**
Target **364 9TH STREET** **N/A**
Property **JERSEY CITY, NJ 07302**

Site 14 of 21 in cluster AA

Actual: **10 ft.**

Focus Map: **6**

NJPDES:

Name:	360 NINTH STREET
Address:	364 9TH STREET
City,State,Zip:	JERSEY CITY, NJ 07302
NJPDES Permit Number:	NJG0213586
Facility Telephone:	Not reported
Facility Contact:	Not reported
Facility Municipality:	Jersey City
Facility Enforcement region:	Not reported
Discharger Classification:	Not reported
Discharger Category Code:	5G3
Document Status:	Approved
Facility Primary SIC code:	Not reported
Facility Ownership:	Not reported
Facility Discharge Basin code:	Not reported
Facility Discharge Basin name:	Not reported
Facility Lat/Long:	Not reported
Site X Coordinate:	616682.00
Site X Coordinate:	690881.07
Facility Lot number:	Not reported
Facility Block number:	Not reported
Permittee Name:	Not reported
Permittee Address:	Not reported
Permittee PO Box:	Not reported
Permittee City,St,Zip:	Not reported

360 NINTH STREET (Continued) **S113497983**

Category Description:	Construction Activity Stormwater (GP)
Date Permit Application Received:	Not reported
Date Draft Permit Issued:	Not reported
Date Final Permit Issued:	Not reported
Date Final Permit Effective:	03/01/2017
Date Final Permit Expires:	02/28/2022
PI Number:	601406
Regional Office:	Northern
Permit Category:	Not reported

AA243 **NJ Release** **S108396126**
Target Property **364 9 TH STREET** **N/A**
JERSEY CITY, NJ 07306

Site 15 of 21 in cluster AA

Actual: **10 ft.**
Focus Map: **6**

NJ Release:

Name:	Not reported
Address:	364 9 TH STREET
City,State,Zip:	JERSEY CITY, NJ 07306
Facility Type:	Industrial
Facility Phone:	Not reported
Incident Date:	02/05/2007
Incident Time:	Not reported
Trenton Dispatch Log Number:	220682
Case Number:	07-02-05-1241-48
Date Received:	02/05/2007
Nature of Incident:	Not reported
Operator:	Not reported
Incident Type:	Air Release
Incident Location:	IN THE AREA OF
Location:	Not reported
Other Location:	Not reported
Contact Name:	Not reported
Caller Name:	Not reported
Caller Title:	Not reported
Caller Address:	Not reported
Caller City,St,Zip:	Not reported
Caller Telephone:	Not reported
Substance(s):	Not reported
Substance Type:	Not reported
Substance Identity:	Not reported
CAS Number:	Not reported
A310 Letter:	Not reported
TCPA Chemical:	Not reported
Hazrds Material:	Not reported
COMU:	Not reported
Ref. Code:	Not reported
Amt Released:	Not reported
Contained:	Not reported
Release Type:	Not reported
Release VE:	Not reported
Injuries:	No
Public Exposure:	No
Facility Evacuation:	No
Police at Scene:	Yes
Firemen at Scene:	Yes
Contamination of:	Not reported

(Continued) **S108396126**

Receiving Water:	Not reported
Status at Spill:	Not reported
NJ Spill Date:	Not reported
NJ Spill Time:	Not reported
NJ Spill Name:	Not reported
NJ Spill Title:	Not reported
NJ Spill Phone:	Not reported
Other Date:	Not reported
Other Time:	Not reported
Other Name:	Not reported
Other Title:	Not reported
Other Telephone:	Not reported
Public Evacuation:	No
Assistance Requested:	Not reported
Wind Direction/Speed:	Not reported
Local Municipality Notified:	Not reported
Local Municipality Name:	Not reported
Local Municipality Title:	Not reported
Local Municipality Telephone:	Not reported
Local Municipality Date:	Not reported
Local Municipality Time:	Not reported
Incident Description:	Not reported
Incident Name:	Not reported
Incident Referred To:	Not reported
Incident Region:	Not reported
Incident Telephone:	Not reported
Incident Date:	Not reported
Incident time:	Not reported
Incident ITM:	Not reported
Comments: Not reported	
Date A310 Letter Printed:	Not reported
Date Local Authority Was Notified:	Not reported
Date Updated:	Not reported
Date Report Faxed to Local Authority:	Not reported
Local Authority Notification Date:	Not reported
Rep Receive Date:	02/05/2007
Reporter Type:	Facility Rep.
Reporter Name:	REDACTED
Reporter Title:	REDACTED
Reporter Org:	REDATED
Reporter Address:	Not reported
Reporter City,St,Zip:	Not reported
Reporter County:	Not reported
Incident Status:	Terminated
Incident Category Source:	Other
Incident Source Name:	UNKNOWN
Incident Source Address:	Not reported
Incident Source Address 2:	Not reported
Incident Source City,St,Zip:	NJ
Incident Source County:	Not reported
DEP Requested:	No
Confidential:	Not reported
Notify Type:	Not reported
Road Closed:	No
Direction:	Not reported
Responsible Party:	Not reported
Responsible Party Name:	Not reported

(Continued) **S108396126**

Responsible Party Contact:	Not reported
Responsible Party Title:	Not reported
Responsible Party Phone:	Not reported
Responsible Party Street:	Not reported
Responsible Party County:	Not reported
Responsible Party City,St,Zip:	Not reported
Memo. Of Understanding:	Not reported
Drill/trng Exercise:	Not reported
Hazardous:	Not reported

AA244 **360 NINTH STREET** **ECHO** **1024125462**
Target Property **364 9TH STREET** **N/A**
JERSEY CITY, NJ 07302

Site 16 of 21 in cluster AA

Actual: **10 ft.**
Focus Map: 6

ECHO:

Envid:	1024125462
Registry ID:	110070217389
DFR URL:	http://echo.epa.gov/detailed-facility-report?fid=110070217389
Name:	360 NINTH STREET
Address:	364 9TH STREET
City,State,Zip:	JERSEY CITY, NJ 07302

AA245 **NJ Release** **S117242602**
Target Property **360 9TH STREET** **N/A**
JERSEY CITY, NJ 07302

Site 17 of 21 in cluster AA

Actual: **10 ft.**
Focus Map: 6

NJ Release:

Name:	Not reported
Address:	360 9TH STREET
City,State,Zip:	JERSEY CITY, NJ 07302
Facility Type:	Residential
Facility Phone:	Not reported
Incident Date:	05/15/2014
Incident Time:	Not reported
Trenton Dispatch Log Number:	519804
Case Number:	14-06-06-1601-42
Date Received:	06/06/2014
Nature of Incident:	Not reported
Operator:	Not reported
Incident Type:	Other
Incident Location:	AREA OF
Location:	Not reported
Other Location:	Not reported
Contact Name:	Not reported
Caller Name:	Not reported
Caller Title:	Not reported
Caller Address:	Not reported
Caller City,St,Zip:	Not reported
Caller Telephone:	Not reported
Substance(s):	Not reported
Substance Type:	Not reported
Substance Identity:	Not reported

(Continued) **S117242602**

CAS Number:	Not reported
A310 Letter:	Not reported
TCPA Chemical:	Not reported
Hazrds Material:	Not reported
COMU:	Not reported
Ref. Code:	Not reported
Amt Released:	Not reported
Contained:	Not reported
Release Type:	Not reported
Release VE:	Not reported
Injuries:	No
Public Exposure:	No
Facility Evacuation:	No
Police at Scene:	No
Firemen at Scene:	No
Contamination of:	Not reported
Receiving Water:	Not reported
Status at Spill:	Not reported
NJ Spill Date:	Not reported
NJ Spill Time:	Not reported
NJ Spill Name:	Not reported
NJ Spill Title:	Not reported
NJ Spill Phone:	Not reported
Other Date:	Not reported
Other Time:	Not reported
Other Name:	Not reported
Other Title:	Not reported
Other Telephone:	Not reported
Public Evacuation:	No
Assistance Requested:	Not reported
Wind Direction/Speed:	Not reported
Local Municipality Notified:	Not reported
Local Municipality Name:	Not reported
Local Municipality Title:	Not reported
Local Municipality Telephone:	Not reported
Local Municipality Date:	Not reported
Local Municipality Time:	Not reported
Incident Description:	Not reported
Incident Name:	Not reported
Incident Referred To:	Not reported
Incident Region:	Not reported
Incident Telephone:	Not reported
Incident Date:	Not reported
Incident time:	Not reported
Incident ITM:	Not reported
Comments: Not reported	
Date A310 Letter Printed:	Not reported
Date Local Authority Was Notified:	Not reported
Date Updated:	Not reported
Date Report Faxed to Local Authority:	Not reported
Local Authority Notification Date:	Not reported
Rep Receive Date:	06/06/2014
Reporter Type:	Other
Reporter Name:	REDACTED
Reporter Title:	REDACTED
Reporter Org:	REDATED
Reporter Address:	Not reported

(Continued) **S117242602**

Reporter City,St,Zip:	Not reported
Reporter County:	Not reported
Incident Status:	Continuous
Incident Category Source:	Other
Incident Source Name:	360 9TH STREET LLC
Incident Source Address:	155 2ND STREET
Incident Source Address 2:	Not reported
Incident Source City,St,Zip:	Jersey City, NJ
Incident Source County:	Hudson
DEP Requested:	No
Confidential:	Not reported
Notify Type:	Not reported
Road Closed:	Not reported
Direction:	Not reported
Responsible Party:	Not reported
Responsible Party Name:	Not reported
Responsible Party Contact:	Not reported
Responsible Party Title:	Not reported
Responsible Party Phone:	Not reported
Responsible Party Street:	Not reported
Responsible Party County:	Not reported
Responsible Party City,St,Zip:	Not reported
Memo. Of Understanding:	Not reported
Drill/trng Exercise:	Not reported
Hazardous:	Not reported

AA246 **9TH STREET TWO URBAN RENEWAL** **FINDS** **1006984684**
Target Property **360 9TH ST** **N/A**
JERSEY CITY, NJ 07302

Site 18 of 21 in cluster AA

Actual: **10 ft.**

FINDS:
Registry ID: 110029922886

Focus Map: 6

Click Here:

Environmental Interest/Information System:
NJ-NJEMS (New Jersey - New Jersey Environmental Management System).
The Department of Environmental Protection (NJDEP) manages large databases of environmental information in this integrated system.

Click this hyperlink while viewing on your computer to access additional FINDS: detail in the EDR Site Report.

AA247 **RESEARCH & MFG CORPORATION OF AMERICA** **NJ SHWS** **S107915795**
Target Property **360 9TH ST** **NJ HIST HWS** **N/A**
JERSEY CITY, NJ 07302 **NJ ENG CONTROLS**
NJ INST CONTROL
Site 19 of 21 in cluster AA **NJ BROWNFIELDS**
NJ NJEMS

Actual: **10 ft.**

SHWS:

Name:	KIDDIE ACADEMY
Address:	360 9TH ST
City,State,Zip:	JERSEY CITY, NJ
Site ID:	29908
Status:	Closed

Focus Map: 6

RESEARCH & MFG CORPORATION OF AMERICA (Continued) **S107915795**

Home Owner: No
PI Number: 717435

Detail As Of April 2012:
X Coord Site: Not reported
X Coord PI: Not reported
Y Coord Site: Not reported
Y Coord PI: Not reported

Name: RESEARCH & MFG CORPORATION OF AMERICA
Address: 360 9TH ST
City,State,Zip: JERSEY CITY, NJ
Site ID: 29908
Status: Closed
Home Owner: No
PI Number: G000014289

Detail As Of April 2012:
X Coord Site: 617354
X Coord PI: 617354
Y Coord Site: 690670
Y Coord PI: 690670

HIST SHWS:
Case Status: **Active**
Status Date: 9/20/2005
Case ID: G000014289
Contact: BNCM
Sub Section Label: A: Sites with On-Site Sources of Contamination
Site Municipality: 0906
Remedial Level Code: C3
Classification exception area dt: None
Classification exception area dt: Not reported
Deed Notice Status: None
Deed Notice Date: Not reported
Engineering Control Status: None
Engineering Control Date: Not reported
National Priorities List Status: Not reported
National Priorities List Date: Not reported
X Coordinate: 617354
Y Coordinate: 690670
Coordinate System: NJ State Plane (NAD83) - USFEET

ENG CONTROLS:
Name: RESEARCH & MFG CORPORATION OF AMERICA
Address: 360 9TH ST
Address 2: 255 BRUNSWICK ST
City,State,Zip: JERSEY CITY, NJ 07302
PI Name: RESEARCH & MFG CORPORATION OF AMERICA
PI Number: G000014289
DER Filed Date: 08/26/2011
DER Lifted Date: Not reported
DER Deed Usage (SI): Restricted
Deed Specific Requirement: Concrete Cap
Deed Parameter Desc: Benzo(a)pyrene
X Coord: 616682.00
Deed Depth: 4

RESEARCH & MFG CORPORATION OF AMERICA (Continued) **S107915795**

Y Coord:	690881.07
Entire Site Restricted:	Yes
Property Block:	420
Property Lot:	C
Name:	RESEARCH & MFG CORPORATION OF AMERICA
Address:	360 9TH ST
Address 2:	255 BRUNSWICK ST
City,State,Zip:	JERSEY CITY, NJ 07302
PI Name:	RESEARCH & MFG CORPORATION OF AMERICA
PI Number:	G000014289
DER Filed Date:	08/26/2011
DER Lifted Date:	Not reported
DER Deed Usage (SI):	Restricted
Deed Specific Requirement:	Concrete Cap
Deed Parameter Desc:	Benzo(b)fluoranthene
X Coord:	616682.00
Deed Depth:	6
Y Coord:	690881.07
Entire Site Restricted:	Yes
Property Block:	420
Property Lot:	C
Name:	RESEARCH & MFG CORPORATION OF AMERICA
Address:	360 9TH ST
Address 2:	255 BRUNSWICK ST
City,State,Zip:	JERSEY CITY, NJ 07302
PI Name:	RESEARCH & MFG CORPORATION OF AMERICA
PI Number:	G000014289
DER Filed Date:	08/26/2011
DER Lifted Date:	Not reported
DER Deed Usage (SI):	Restricted
Deed Specific Requirement:	Concrete Cap
Deed Parameter Desc:	Benzo(k)fluoranthene
X Coord:	616682.00
Deed Depth:	4
Y Coord:	690881.07
Entire Site Restricted:	Yes
Property Block:	420
Property Lot:	C
Name:	RESEARCH & MFG CORPORATION OF AMERICA
Address:	360 9TH ST
Address 2:	255 BRUNSWICK ST
City,State,Zip:	JERSEY CITY, NJ 07302
PI Name:	RESEARCH & MFG CORPORATION OF AMERICA
PI Number:	G000014289
DER Filed Date:	08/26/2011
DER Lifted Date:	Not reported
DER Deed Usage (SI):	Restricted
Deed Specific Requirement:	Concrete Cap
Deed Parameter Desc:	Copper
X Coord:	616682.00
Deed Depth:	6.5
Y Coord:	690881.07
Entire Site Restricted:	Yes
Property Block:	420

RESEARCH & MFG CORPORATION OF AMERICA (Continued) **S107915795**

Property Lot:	C
Name:	RESEARCH & MFG CORPORATION OF AMERICA
Address:	360 9TH ST
Address 2:	255 BRUNSWICK ST
City,State,Zip:	JERSEY CITY, NJ 07302
PI Name:	RESEARCH & MFG CORPORATION OF AMERICA
PI Number:	G000014289
DER Filed Date:	08/26/2011
DER Lifted Date:	Not reported
DER Deed Usage (SI):	Restricted
Deed Specific Requirement:	Concrete Cap
Deed Parameter Desc:	Dibenzo(a,h)anthracene
X Coord:	616682.00
Deed Depth:	4
Y Coord:	690881.07
Entire Site Restricted:	Yes
Property Block:	420
Property Lot:	C
Name:	RESEARCH & MFG CORPORATION OF AMERICA
Address:	360 9TH ST
Address 2:	255 BRUNSWICK ST
City,State,Zip:	JERSEY CITY, NJ 07302
PI Name:	RESEARCH & MFG CORPORATION OF AMERICA
PI Number:	G000014289
DER Filed Date:	08/26/2011
DER Lifted Date:	Not reported
DER Deed Usage (SI):	Restricted
Deed Specific Requirement:	Concrete Cap
Deed Parameter Desc:	Indeno(1,2,3-cd)pyrene
X Coord:	616682.00
Deed Depth:	4.5
Y Coord:	690881.07
Entire Site Restricted:	Yes
Property Block:	420
Property Lot:	C
Name:	RESEARCH & MFG CORPORATION OF AMERICA
Address:	360 9TH ST
Address 2:	255 BRUNSWICK ST
City,State,Zip:	JERSEY CITY, NJ 07302
PI Name:	RESEARCH & MFG CORPORATION OF AMERICA
PI Number:	G000014289
DER Filed Date:	08/26/2011
DER Lifted Date:	Not reported
DER Deed Usage (SI):	Restricted
Deed Specific Requirement:	Concrete Cap
Deed Parameter Desc:	Lead
X Coord:	616682.00
Deed Depth:	8.5
Y Coord:	690881.07
Entire Site Restricted:	Yes
Property Block:	420
Property Lot:	C
Name:	RESEARCH & MFG CORPORATION OF AMERICA

RESEARCH & MFG CORPORATION OF AMERICA (Continued) **S107915795**

Address:	360 9TH ST
Address 2:	255 BRUNSWICK ST
City,State,Zip:	JERSEY CITY, NJ 07302
PI Name:	RESEARCH & MFG CORPORATION OF AMERICA
PI Number:	G000014289
DER Filed Date:	08/26/2011
DER Lifted Date:	Not reported
DER Deed Usage (SI):	Restricted
Deed Specific Requirement:	Concrete Cap
Deed Parameter Desc:	Total Petroleum Hydrocarbons
X Coord:	616682.00
Deed Depth:	4
Y Coord:	690881.07
Entire Site Restricted:	Yes
Property Block:	420
Property Lot:	C

Name:	RESEARCH & MFG CORPORATION OF AMERICA
Address:	360 9TH ST
Address 2:	255 BRUNSWICK ST
City,State,Zip:	JERSEY CITY, NJ 07302
PI Name:	RESEARCH & MFG CORPORATION OF AMERICA
PI Number:	G000014289
DER Filed Date:	08/26/2011
DER Lifted Date:	Not reported
DER Deed Usage (SI):	Restricted
Deed Specific Requirement:	Concrete Cap
Deed Parameter Desc:	Zinc
X Coord:	616682.00
Deed Depth:	4.5
Y Coord:	690881.07
Entire Site Restricted:	Yes
Property Block:	420
Property Lot:	C

Name:	RESEARCH & MFG CORPORATION OF AMERICA
Address:	360 9TH ST
Address 2:	255 BRUNSWICK ST
City,State,Zip:	JERSEY CITY, NJ 07302
PI Name:	RESEARCH & MFG CORPORATION OF AMERICA
PI Number:	G000014289
DER Filed Date:	08/26/2011
DER Lifted Date:	Not reported
DER Deed Usage (SI):	Restricted
Deed Specific Requirement:	Concrete Cap
Deed Parameter Desc:	Aldrin
X Coord:	616682.00
Deed Depth:	3.5
Y Coord:	690881.07
Entire Site Restricted:	Yes
Property Block:	420
Property Lot:	D

Name:	RESEARCH & MFG CORPORATION OF AMERICA
Address:	360 9TH ST
Address 2:	255 BRUNSWICK ST
City,State,Zip:	JERSEY CITY, NJ 07302

RESEARCH & MFG CORPORATION OF AMERICA (Continued) **S107915795**

PI Name:	RESEARCH & MFG CORPORATION OF AMERICA
PI Number:	G000014289
DER Filed Date:	08/26/2011
DER Lifted Date:	Not reported
DER Deed Usage (SI):	Restricted
Deed Specific Requirement:	Concrete Cap
Deed Parameter Desc:	Antimony
X Coord:	616682.00
Deed Depth:	6.5
Y Coord:	690881.07
Entire Site Restricted:	Yes
Property Block:	420
Property Lot:	D

Name:	RESEARCH & MFG CORPORATION OF AMERICA
Address:	360 9TH ST
Address 2:	255 BRUNSWICK ST
City,State,Zip:	JERSEY CITY, NJ 07302
PI Name:	RESEARCH & MFG CORPORATION OF AMERICA
PI Number:	G000014289
DER Filed Date:	08/26/2011
DER Lifted Date:	Not reported
DER Deed Usage (SI):	Restricted
Deed Specific Requirement:	Concrete Cap
Deed Parameter Desc:	Arsenic
X Coord:	616682.00
Deed Depth:	6.5
Y Coord:	690881.07
Entire Site Restricted:	Yes
Property Block:	420
Property Lot:	D

Name:	RESEARCH & MFG CORPORATION OF AMERICA
Address:	360 9TH ST
Address 2:	255 BRUNSWICK ST
City,State,Zip:	JERSEY CITY, NJ 07302
PI Name:	RESEARCH & MFG CORPORATION OF AMERICA
PI Number:	G000014289
DER Filed Date:	08/26/2011
DER Lifted Date:	Not reported
DER Deed Usage (SI):	Restricted
Deed Specific Requirement:	Concrete Cap
Deed Parameter Desc:	Benzo(a)anthracene
X Coord:	616682.00
Deed Depth:	4
Y Coord:	690881.07
Entire Site Restricted:	Yes
Property Block:	420
Property Lot:	D

Name:	RESEARCH & MFG CORPORATION OF AMERICA
Address:	360 9TH ST
Address 2:	255 BRUNSWICK ST
City,State,Zip:	JERSEY CITY, NJ 07302
PI Name:	RESEARCH & MFG CORPORATION OF AMERICA
PI Number:	G000014289
DER Filed Date:	08/26/2011

RESEARCH & MFG CORPORATION OF AMERICA (Continued) **S107915795**

DER Lifted Date:	Not reported
DER Deed Usage (SI):	Restricted
Deed Specific Requirement:	Concrete Cap
Deed Parameter Desc:	Benzo(a)pyrene
X Coord:	616682.00
Deed Depth:	4
Y Coord:	690881.07
Entire Site Restricted:	Yes
Property Block:	420
Property Lot:	D

Name:	RESEARCH & MFG CORPORATION OF AMERICA
Address:	360 9TH ST
Address 2:	255 BRUNSWICK ST
City,State,Zip:	JERSEY CITY, NJ 07302
PI Name:	RESEARCH & MFG CORPORATION OF AMERICA
PI Number:	G000014289
DER Filed Date:	08/26/2011
DER Lifted Date:	Not reported
DER Deed Usage (SI):	Restricted
Deed Specific Requirement:	Concrete Cap
Deed Parameter Desc:	Benzo(b)fluoranthene
X Coord:	616682.00
Deed Depth:	6
Y Coord:	690881.07
Entire Site Restricted:	Yes
Property Block:	420
Property Lot:	D

Name:	RESEARCH & MFG CORPORATION OF AMERICA
Address:	360 9TH ST
Address 2:	255 BRUNSWICK ST
City,State,Zip:	JERSEY CITY, NJ 07302
PI Name:	RESEARCH & MFG CORPORATION OF AMERICA
PI Number:	G000014289
DER Filed Date:	08/26/2011
DER Lifted Date:	Not reported
DER Deed Usage (SI):	Restricted
Deed Specific Requirement:	Concrete Cap
Deed Parameter Desc:	Benzo(k)fluoranthene
X Coord:	616682.00
Deed Depth:	4
Y Coord:	690881.07
Entire Site Restricted:	Yes
Property Block:	420
Property Lot:	D

Name:	RESEARCH & MFG CORPORATION OF AMERICA
Address:	360 9TH ST
Address 2:	255 BRUNSWICK ST
City,State,Zip:	JERSEY CITY, NJ 07302
PI Name:	RESEARCH & MFG CORPORATION OF AMERICA
PI Number:	G000014289
DER Filed Date:	08/26/2011
DER Lifted Date:	Not reported
DER Deed Usage (SI):	Restricted
Deed Specific Requirement:	Concrete Cap

RESEARCH & MFG CORPORATION OF AMERICA (Continued) **S107915795**

Deed Parameter Desc:	Copper
X Coord:	616682.00
Deed Depth:	6.5
Y Coord:	690881.07
Entire Site Restricted:	Yes
Property Block:	420
Property Lot:	D
Name:	RESEARCH & MFG CORPORATION OF AMERICA
Address:	360 9TH ST
Address 2:	255 BRUNSWICK ST
City,State,Zip:	JERSEY CITY, NJ 07302
PI Name:	RESEARCH & MFG CORPORATION OF AMERICA
PI Number:	G000014289
DER Filed Date:	08/26/2011
DER Lifted Date:	Not reported
DER Deed Usage (SI):	Restricted
Deed Specific Requirement:	Concrete Cap
Deed Parameter Desc:	Dibenzo(a,h)anthracene
X Coord:	616682.00
Deed Depth:	4
Y Coord:	690881.07
Entire Site Restricted:	Yes
Property Block:	420
Property Lot:	D
Name:	RESEARCH & MFG CORPORATION OF AMERICA
Address:	360 9TH ST
Address 2:	255 BRUNSWICK ST
City,State,Zip:	JERSEY CITY, NJ 07302
PI Name:	RESEARCH & MFG CORPORATION OF AMERICA
PI Number:	G000014289
DER Filed Date:	08/26/2011
DER Lifted Date:	Not reported
DER Deed Usage (SI):	Restricted
Deed Specific Requirement:	Concrete Cap
Deed Parameter Desc:	Indeno(1,2,3-cd)pyrene
X Coord:	616682.00
Deed Depth:	4.5
Y Coord:	690881.07
Entire Site Restricted:	Yes
Property Block:	420
Property Lot:	D
Name:	RESEARCH & MFG CORPORATION OF AMERICA
Address:	360 9TH ST
Address 2:	255 BRUNSWICK ST
City,State,Zip:	JERSEY CITY, NJ 07302
PI Name:	RESEARCH & MFG CORPORATION OF AMERICA
PI Number:	G000014289
DER Filed Date:	08/26/2011
DER Lifted Date:	Not reported
DER Deed Usage (SI):	Restricted
Deed Specific Requirement:	Concrete Cap
Deed Parameter Desc:	Lead
X Coord:	616682.00
Deed Depth:	8.5

RESEARCH & MFG CORPORATION OF AMERICA (Continued) **S107915795**

Y Coord:	690881.07
Entire Site Restricted:	Yes
Property Block:	420
Property Lot:	D
Name:	RESEARCH & MFG CORPORATION OF AMERICA
Address:	360 9TH ST
Address 2:	255 BRUNSWICK ST
City,State,Zip:	JERSEY CITY, NJ 07302
PI Name:	RESEARCH & MFG CORPORATION OF AMERICA
PI Number:	G000014289
DER Filed Date:	08/26/2011
DER Lifted Date:	Not reported
DER Deed Usage (SI):	Restricted
Deed Specific Requirement:	Concrete Cap
Deed Parameter Desc:	Total Petroleum Hydrocarbons
X Coord:	616682.00
Deed Depth:	4
Y Coord:	690881.07
Entire Site Restricted:	Yes
Property Block:	420
Property Lot:	D
Name:	RESEARCH & MFG CORPORATION OF AMERICA
Address:	360 9TH ST
Address 2:	255 BRUNSWICK ST
City,State,Zip:	JERSEY CITY, NJ 07302
PI Name:	RESEARCH & MFG CORPORATION OF AMERICA
PI Number:	G000014289
DER Filed Date:	08/26/2011
DER Lifted Date:	Not reported
DER Deed Usage (SI):	Restricted
Deed Specific Requirement:	Concrete Cap
Deed Parameter Desc:	Zinc
X Coord:	616682.00
Deed Depth:	4.5
Y Coord:	690881.07
Entire Site Restricted:	Yes
Property Block:	420
Property Lot:	D
Name:	RESEARCH & MFG CORPORATION OF AMERICA
Address:	360 9TH ST
Address 2:	255 BRUNSWICK ST
City,State,Zip:	JERSEY CITY, NJ 07302
PI Name:	RESEARCH & MFG CORPORATION OF AMERICA
PI Number:	G000014289
DER Filed Date:	08/26/2011
DER Lifted Date:	Not reported
DER Deed Usage (SI):	Restricted
Deed Specific Requirement:	Fence
Deed Parameter Desc:	Indeno(1,2,3-cd)pyrene
X Coord:	616682.00
Deed Depth:	4.5
Y Coord:	690881.07
Entire Site Restricted:	Yes
Property Block:	420

RESEARCH & MFG CORPORATION OF AMERICA (Continued) **S107915795**

Property Lot:	B
Name:	RESEARCH & MFG CORPORATION OF AMERICA
Address:	360 9TH ST
Address 2:	255 BRUNSWICK ST
City,State,Zip:	JERSEY CITY, NJ 07302
PI Name:	RESEARCH & MFG CORPORATION OF AMERICA
PI Number:	G000014289
DER Filed Date:	08/26/2011
DER Lifted Date:	Not reported
DER Deed Usage (SI):	Restricted
Deed Specific Requirement:	Fence
Deed Parameter Desc:	Lead
X Coord:	616682.00
Deed Depth:	8.5
Y Coord:	690881.07
Entire Site Restricted:	Yes
Property Block:	420
Property Lot:	B
Name:	RESEARCH & MFG CORPORATION OF AMERICA
Address:	360 9TH ST
Address 2:	255 BRUNSWICK ST
City,State,Zip:	JERSEY CITY, NJ 07302
PI Name:	RESEARCH & MFG CORPORATION OF AMERICA
PI Number:	G000014289
DER Filed Date:	08/26/2011
DER Lifted Date:	Not reported
DER Deed Usage (SI):	Restricted
Deed Specific Requirement:	Fence
Deed Parameter Desc:	Total Petroleum Hydrocarbons
X Coord:	616682.00
Deed Depth:	4
Y Coord:	690881.07
Entire Site Restricted:	Yes
Property Block:	420
Property Lot:	B
Name:	RESEARCH & MFG CORPORATION OF AMERICA
Address:	360 9TH ST
Address 2:	255 BRUNSWICK ST
City,State,Zip:	JERSEY CITY, NJ 07302
PI Name:	RESEARCH & MFG CORPORATION OF AMERICA
PI Number:	G000014289
DER Filed Date:	08/26/2011
DER Lifted Date:	Not reported
DER Deed Usage (SI):	Restricted
Deed Specific Requirement:	Fence
Deed Parameter Desc:	Zinc
X Coord:	616682.00
Deed Depth:	4.5
Y Coord:	690881.07
Entire Site Restricted:	Yes
Property Block:	420
Property Lot:	B
Name:	RESEARCH & MFG CORPORATION OF AMERICA

RESEARCH & MFG CORPORATION OF AMERICA (Continued) **S107915795**

Address:	360 9TH ST
Address 2:	255 BRUNSWICK ST
City,State,Zip:	JERSEY CITY, NJ 07302
PI Name:	RESEARCH & MFG CORPORATION OF AMERICA
PI Number:	G000014289
DER Filed Date:	08/26/2011
DER Lifted Date:	Not reported
DER Deed Usage (SI):	Restricted
Deed Specific Requirement:	Fence
Deed Parameter Desc:	Aldrin
X Coord:	616682.00
Deed Depth:	3.5
Y Coord:	690881.07
Entire Site Restricted:	Yes
Property Block:	420
Property Lot:	C

Name:	RESEARCH & MFG CORPORATION OF AMERICA
Address:	360 9TH ST
Address 2:	255 BRUNSWICK ST
City,State,Zip:	JERSEY CITY, NJ 07302
PI Name:	RESEARCH & MFG CORPORATION OF AMERICA
PI Number:	G000014289
DER Filed Date:	08/26/2011
DER Lifted Date:	Not reported
DER Deed Usage (SI):	Restricted
Deed Specific Requirement:	Fence
Deed Parameter Desc:	Antimony
X Coord:	616682.00
Deed Depth:	6.5
Y Coord:	690881.07
Entire Site Restricted:	Yes
Property Block:	420
Property Lot:	C

Name:	RESEARCH & MFG CORPORATION OF AMERICA
Address:	360 9TH ST
Address 2:	255 BRUNSWICK ST
City,State,Zip:	JERSEY CITY, NJ 07302
PI Name:	RESEARCH & MFG CORPORATION OF AMERICA
PI Number:	G000014289
DER Filed Date:	08/26/2011
DER Lifted Date:	Not reported
DER Deed Usage (SI):	Restricted
Deed Specific Requirement:	Fence
Deed Parameter Desc:	Arsenic
X Coord:	616682.00
Deed Depth:	6.5
Y Coord:	690881.07
Entire Site Restricted:	Yes
Property Block:	420
Property Lot:	C

Name:	RESEARCH & MFG CORPORATION OF AMERICA
Address:	360 9TH ST
Address 2:	255 BRUNSWICK ST
City,State,Zip:	JERSEY CITY, NJ 07302

RESEARCH & MFG CORPORATION OF AMERICA (Continued) **S107915795**

PI Name:	RESEARCH & MFG CORPORATION OF AMERICA
PI Number:	G000014289
DER Filed Date:	08/26/2011
DER Lifted Date:	Not reported
DER Deed Usage (SI):	Restricted
Deed Specific Requirement:	Fence
Deed Parameter Desc:	Benzo(a)anthracene
X Coord:	616682.00
Deed Depth:	4
Y Coord:	690881.07
Entire Site Restricted:	Yes
Property Block:	420
Property Lot:	C

Name:	RESEARCH & MFG CORPORATION OF AMERICA
Address:	360 9TH ST
Address 2:	255 BRUNSWICK ST
City,State,Zip:	JERSEY CITY, NJ 07302
PI Name:	RESEARCH & MFG CORPORATION OF AMERICA
PI Number:	G000014289
DER Filed Date:	08/26/2011
DER Lifted Date:	Not reported
DER Deed Usage (SI):	Restricted
Deed Specific Requirement:	Fence
Deed Parameter Desc:	Benzo(a)pyrene
X Coord:	616682.00
Deed Depth:	4
Y Coord:	690881.07
Entire Site Restricted:	Yes
Property Block:	420
Property Lot:	C

Name:	RESEARCH & MFG CORPORATION OF AMERICA
Address:	360 9TH ST
Address 2:	255 BRUNSWICK ST
City,State,Zip:	JERSEY CITY, NJ 07302
PI Name:	RESEARCH & MFG CORPORATION OF AMERICA
PI Number:	G000014289
DER Filed Date:	08/26/2011
DER Lifted Date:	Not reported
DER Deed Usage (SI):	Restricted
Deed Specific Requirement:	Fence
Deed Parameter Desc:	Benzo(b)fluoranthene
X Coord:	616682.00
Deed Depth:	6
Y Coord:	690881.07
Entire Site Restricted:	Yes
Property Block:	420
Property Lot:	C

Name:	RESEARCH & MFG CORPORATION OF AMERICA
Address:	360 9TH ST
Address 2:	255 BRUNSWICK ST
City,State,Zip:	JERSEY CITY, NJ 07302
PI Name:	RESEARCH & MFG CORPORATION OF AMERICA
PI Number:	G000014289
DER Filed Date:	08/26/2011

RESEARCH & MFG CORPORATION OF AMERICA (Continued) **S107915795**

DER Lifted Date:	Not reported
DER Deed Usage (SI):	Restricted
Deed Specific Requirement:	Fence
Deed Parameter Desc:	Benzo(k)fluoranthene
X Coord:	616682.00
Deed Depth:	4
Y Coord:	690881.07
Entire Site Restricted:	Yes
Property Block:	420
Property Lot:	C

Name:	RESEARCH & MFG CORPORATION OF AMERICA
Address:	360 9TH ST
Address 2:	255 BRUNSWICK ST
City,State,Zip:	JERSEY CITY, NJ 07302
PI Name:	RESEARCH & MFG CORPORATION OF AMERICA
PI Number:	G000014289
DER Filed Date:	08/26/2011
DER Lifted Date:	Not reported
DER Deed Usage (SI):	Restricted
Deed Specific Requirement:	Fence
Deed Parameter Desc:	Copper
X Coord:	616682.00
Deed Depth:	6.5
Y Coord:	690881.07
Entire Site Restricted:	Yes
Property Block:	420
Property Lot:	C

Name:	RESEARCH & MFG CORPORATION OF AMERICA
Address:	360 9TH ST
Address 2:	255 BRUNSWICK ST
City,State,Zip:	JERSEY CITY, NJ 07302
PI Name:	RESEARCH & MFG CORPORATION OF AMERICA
PI Number:	G000014289
DER Filed Date:	08/26/2011
DER Lifted Date:	Not reported
DER Deed Usage (SI):	Restricted
Deed Specific Requirement:	Asphalt Cap
Deed Parameter Desc:	Aldrin
X Coord:	616682.00
Deed Depth:	3.5
Y Coord:	690881.07
Entire Site Restricted:	Yes
Property Block:	420
Property Lot:	A

Name:	RESEARCH & MFG CORPORATION OF AMERICA
Address:	360 9TH ST
Address 2:	255 BRUNSWICK ST
City,State,Zip:	JERSEY CITY, NJ 07302
PI Name:	RESEARCH & MFG CORPORATION OF AMERICA
PI Number:	G000014289
DER Filed Date:	08/26/2011
DER Lifted Date:	Not reported
DER Deed Usage (SI):	Restricted
Deed Specific Requirement:	Asphalt Cap

RESEARCH & MFG CORPORATION OF AMERICA (Continued) **S107915795**

Deed Parameter Desc:	Antimony
X Coord:	616682.00
Deed Depth:	6.5
Y Coord:	690881.07
Entire Site Restricted:	Yes
Property Block:	420
Property Lot:	A
Name:	RESEARCH & MFG CORPORATION OF AMERICA
Address:	360 9TH ST
Address 2:	255 BRUNSWICK ST
City,State,Zip:	JERSEY CITY, NJ 07302
PI Name:	RESEARCH & MFG CORPORATION OF AMERICA
PI Number:	G000014289
DER Filed Date:	08/26/2011
DER Lifted Date:	Not reported
DER Deed Usage (SI):	Restricted
Deed Specific Requirement:	Asphalt Cap
Deed Parameter Desc:	Arsenic
X Coord:	616682.00
Deed Depth:	6.5
Y Coord:	690881.07
Entire Site Restricted:	Yes
Property Block:	420
Property Lot:	A
Name:	RESEARCH & MFG CORPORATION OF AMERICA
Address:	360 9TH ST
Address 2:	255 BRUNSWICK ST
City,State,Zip:	JERSEY CITY, NJ 07302
PI Name:	RESEARCH & MFG CORPORATION OF AMERICA
PI Number:	G000014289
DER Filed Date:	08/26/2011
DER Lifted Date:	Not reported
DER Deed Usage (SI):	Restricted
Deed Specific Requirement:	Asphalt Cap
Deed Parameter Desc:	Benzo(a)anthracene
X Coord:	616682.00
Deed Depth:	4
Y Coord:	690881.07
Entire Site Restricted:	Yes
Property Block:	420
Property Lot:	A
Name:	RESEARCH & MFG CORPORATION OF AMERICA
Address:	360 9TH ST
Address 2:	255 BRUNSWICK ST
City,State,Zip:	JERSEY CITY, NJ 07302
PI Name:	RESEARCH & MFG CORPORATION OF AMERICA
PI Number:	G000014289
DER Filed Date:	08/26/2011
DER Lifted Date:	Not reported
DER Deed Usage (SI):	Restricted
Deed Specific Requirement:	Asphalt Cap
Deed Parameter Desc:	Benzo(a)pyrene
X Coord:	616682.00
Deed Depth:	4

RESEARCH & MFG CORPORATION OF AMERICA (Continued) **S107915795**

Y Coord:	690881.07
Entire Site Restricted:	Yes
Property Block:	420
Property Lot:	A
Name:	RESEARCH & MFG CORPORATION OF AMERICA
Address:	360 9TH ST
Address 2:	255 BRUNSWICK ST
City,State,Zip:	JERSEY CITY, NJ 07302
PI Name:	RESEARCH & MFG CORPORATION OF AMERICA
PI Number:	G000014289
DER Filed Date:	08/26/2011
DER Lifted Date:	Not reported
DER Deed Usage (SI):	Restricted
Deed Specific Requirement:	Asphalt Cap
Deed Parameter Desc:	Benzo(b)fluoranthene
X Coord:	616682.00
Deed Depth:	6
Y Coord:	690881.07
Entire Site Restricted:	Yes
Property Block:	420
Property Lot:	A
Name:	RESEARCH & MFG CORPORATION OF AMERICA
Address:	360 9TH ST
Address 2:	255 BRUNSWICK ST
City,State,Zip:	JERSEY CITY, NJ 07302
PI Name:	RESEARCH & MFG CORPORATION OF AMERICA
PI Number:	G000014289
DER Filed Date:	08/26/2011
DER Lifted Date:	Not reported
DER Deed Usage (SI):	Restricted
Deed Specific Requirement:	Asphalt Cap
Deed Parameter Desc:	Benzo(k)fluoranthene
X Coord:	616682.00
Deed Depth:	4
Y Coord:	690881.07
Entire Site Restricted:	Yes
Property Block:	420
Property Lot:	A
Name:	RESEARCH & MFG CORPORATION OF AMERICA
Address:	360 9TH ST
Address 2:	255 BRUNSWICK ST
City,State,Zip:	JERSEY CITY, NJ 07302
PI Name:	RESEARCH & MFG CORPORATION OF AMERICA
PI Number:	G000014289
DER Filed Date:	08/26/2011
DER Lifted Date:	Not reported
DER Deed Usage (SI):	Restricted
Deed Specific Requirement:	Asphalt Cap
Deed Parameter Desc:	Copper
X Coord:	616682.00
Deed Depth:	6.5
Y Coord:	690881.07
Entire Site Restricted:	Yes
Property Block:	420

RESEARCH & MFG CORPORATION OF AMERICA (Continued) **S107915795**

Property Lot:	A
Name:	RESEARCH & MFG CORPORATION OF AMERICA
Address:	360 9TH ST
Address 2:	255 BRUNSWICK ST
City,State,Zip:	JERSEY CITY, NJ 07302
PI Name:	RESEARCH & MFG CORPORATION OF AMERICA
PI Number:	G000014289
DER Filed Date:	08/26/2011
DER Lifted Date:	Not reported
DER Deed Usage (SI):	Restricted
Deed Specific Requirement:	Asphalt Cap
Deed Parameter Desc:	Dibenzo(a,h)anthracene
X Coord:	616682.00
Deed Depth:	4
Y Coord:	690881.07
Entire Site Restricted:	Yes
Property Block:	420
Property Lot:	A
Name:	RESEARCH & MFG CORPORATION OF AMERICA
Address:	360 9TH ST
Address 2:	255 BRUNSWICK ST
City,State,Zip:	JERSEY CITY, NJ 07302
PI Name:	RESEARCH & MFG CORPORATION OF AMERICA
PI Number:	G000014289
DER Filed Date:	08/26/2011
DER Lifted Date:	Not reported
DER Deed Usage (SI):	Restricted
Deed Specific Requirement:	Asphalt Cap
Deed Parameter Desc:	Indeno(1,2,3-cd)pyrene
X Coord:	616682.00
Deed Depth:	4.5
Y Coord:	690881.07
Entire Site Restricted:	Yes
Property Block:	420
Property Lot:	A
Name:	RESEARCH & MFG CORPORATION OF AMERICA
Address:	360 9TH ST
Address 2:	255 BRUNSWICK ST
City,State,Zip:	JERSEY CITY, NJ 07302
PI Name:	RESEARCH & MFG CORPORATION OF AMERICA
PI Number:	G000014289
DER Filed Date:	08/26/2011
DER Lifted Date:	Not reported
DER Deed Usage (SI):	Restricted
Deed Specific Requirement:	Asphalt Cap
Deed Parameter Desc:	Lead
X Coord:	616682.00
Deed Depth:	8.5
Y Coord:	690881.07
Entire Site Restricted:	Yes
Property Block:	420
Property Lot:	A
Name:	RESEARCH & MFG CORPORATION OF AMERICA

RESEARCH & MFG CORPORATION OF AMERICA (Continued) **S107915795**

Address:	360 9TH ST
Address 2:	255 BRUNSWICK ST
City,State,Zip:	JERSEY CITY, NJ 07302
PI Name:	RESEARCH & MFG CORPORATION OF AMERICA
PI Number:	G000014289
DER Filed Date:	08/26/2011
DER Lifted Date:	Not reported
DER Deed Usage (SI):	Restricted
Deed Specific Requirement:	Asphalt Cap
Deed Parameter Desc:	Total Petroleum Hydrocarbons
X Coord:	616682.00
Deed Depth:	4
Y Coord:	690881.07
Entire Site Restricted:	Yes
Property Block:	420
Property Lot:	A

Name:	RESEARCH & MFG CORPORATION OF AMERICA
Address:	360 9TH ST
Address 2:	255 BRUNSWICK ST
City,State,Zip:	JERSEY CITY, NJ 07302
PI Name:	RESEARCH & MFG CORPORATION OF AMERICA
PI Number:	G000014289
DER Filed Date:	08/26/2011
DER Lifted Date:	Not reported
DER Deed Usage (SI):	Restricted
Deed Specific Requirement:	Asphalt Cap
Deed Parameter Desc:	Zinc
X Coord:	616682.00
Deed Depth:	4.5
Y Coord:	690881.07
Entire Site Restricted:	Yes
Property Block:	420
Property Lot:	A

Name:	RESEARCH & MFG CORPORATION OF AMERICA
Address:	360 9TH ST
Address 2:	255 BRUNSWICK ST
City,State,Zip:	JERSEY CITY, NJ 07302
PI Name:	RESEARCH & MFG CORPORATION OF AMERICA
PI Number:	G000014289
DER Filed Date:	08/26/2011
DER Lifted Date:	Not reported
DER Deed Usage (SI):	Restricted
Deed Specific Requirement:	Asphalt Cap
Deed Parameter Desc:	Aldrin
X Coord:	616682.00
Deed Depth:	3.5
Y Coord:	690881.07
Entire Site Restricted:	Yes
Property Block:	420
Property Lot:	B

Name:	RESEARCH & MFG CORPORATION OF AMERICA
Address:	360 9TH ST
Address 2:	255 BRUNSWICK ST
City,State,Zip:	JERSEY CITY, NJ 07302

RESEARCH & MFG CORPORATION OF AMERICA (Continued) **S107915795**

PI Name:	RESEARCH & MFG CORPORATION OF AMERICA
PI Number:	G000014289
DER Filed Date:	08/26/2011
DER Lifted Date:	Not reported
DER Deed Usage (SI):	Restricted
Deed Specific Requirement:	Asphalt Cap
Deed Parameter Desc:	Antimony
X Coord:	616682.00
Deed Depth:	6.5
Y Coord:	690881.07
Entire Site Restricted:	Yes
Property Block:	420
Property Lot:	B

Name:	RESEARCH & MFG CORPORATION OF AMERICA
Address:	360 9TH ST
Address 2:	255 BRUNSWICK ST
City,State,Zip:	JERSEY CITY, NJ 07302
PI Name:	RESEARCH & MFG CORPORATION OF AMERICA
PI Number:	G000014289
DER Filed Date:	08/26/2011
DER Lifted Date:	Not reported
DER Deed Usage (SI):	Restricted
Deed Specific Requirement:	Asphalt Cap
Deed Parameter Desc:	Arsenic
X Coord:	616682.00
Deed Depth:	6.5
Y Coord:	690881.07
Entire Site Restricted:	Yes
Property Block:	420
Property Lot:	B

Name:	RESEARCH & MFG CORPORATION OF AMERICA
Address:	360 9TH ST
Address 2:	255 BRUNSWICK ST
City,State,Zip:	JERSEY CITY, NJ 07302
PI Name:	RESEARCH & MFG CORPORATION OF AMERICA
PI Number:	G000014289
DER Filed Date:	08/26/2011
DER Lifted Date:	Not reported
DER Deed Usage (SI):	Restricted
Deed Specific Requirement:	Asphalt Cap
Deed Parameter Desc:	Benzo(a)anthracene
X Coord:	616682.00
Deed Depth:	4
Y Coord:	690881.07
Entire Site Restricted:	Yes
Property Block:	420
Property Lot:	B

Name:	RESEARCH & MFG CORPORATION OF AMERICA
Address:	360 9TH ST
Address 2:	255 BRUNSWICK ST
City,State,Zip:	JERSEY CITY, NJ 07302
PI Name:	RESEARCH & MFG CORPORATION OF AMERICA
PI Number:	G000014289
DER Filed Date:	08/26/2011

RESEARCH & MFG CORPORATION OF AMERICA (Continued) **S107915795**

DER Lifted Date:	Not reported
DER Deed Usage (SI):	Restricted
Deed Specific Requirement:	Asphalt Cap
Deed Parameter Desc:	Benzo(a)pyrene
X Coord:	616682.00
Deed Depth:	4
Y Coord:	690881.07
Entire Site Restricted:	Yes
Property Block:	420
Property Lot:	B

Name:	RESEARCH & MFG CORPORATION OF AMERICA
Address:	360 9TH ST
Address 2:	255 BRUNSWICK ST
City,State,Zip:	JERSEY CITY, NJ 07302
PI Name:	RESEARCH & MFG CORPORATION OF AMERICA
PI Number:	G000014289
DER Filed Date:	08/26/2011
DER Lifted Date:	Not reported
DER Deed Usage (SI):	Restricted
Deed Specific Requirement:	Asphalt Cap
Deed Parameter Desc:	Benzo(b)fluoranthene
X Coord:	616682.00
Deed Depth:	6
Y Coord:	690881.07
Entire Site Restricted:	Yes
Property Block:	420
Property Lot:	B

Name:	RESEARCH & MFG CORPORATION OF AMERICA
Address:	360 9TH ST
Address 2:	255 BRUNSWICK ST
City,State,Zip:	JERSEY CITY, NJ 07302
PI Name:	RESEARCH & MFG CORPORATION OF AMERICA
PI Number:	G000014289
DER Filed Date:	08/26/2011
DER Lifted Date:	Not reported
DER Deed Usage (SI):	Restricted
Deed Specific Requirement:	Asphalt Cap
Deed Parameter Desc:	Benzo(k)fluoranthene
X Coord:	616682.00
Deed Depth:	4
Y Coord:	690881.07
Entire Site Restricted:	Yes
Property Block:	420
Property Lot:	B

Name:	RESEARCH & MFG CORPORATION OF AMERICA
Address:	360 9TH ST
Address 2:	255 BRUNSWICK ST
City,State,Zip:	JERSEY CITY, NJ 07302
PI Name:	RESEARCH & MFG CORPORATION OF AMERICA
PI Number:	G000014289
DER Filed Date:	08/26/2011
DER Lifted Date:	Not reported
DER Deed Usage (SI):	Restricted
Deed Specific Requirement:	Asphalt Cap

RESEARCH & MFG CORPORATION OF AMERICA (Continued) **S107915795**

Deed Parameter Desc:	Copper
X Coord:	616682.00
Deed Depth:	6.5
Y Coord:	690881.07
Entire Site Restricted:	Yes
Property Block:	420
Property Lot:	B
Name:	RESEARCH & MFG CORPORATION OF AMERICA
Address:	360 9TH ST
Address 2:	255 BRUNSWICK ST
City,State,Zip:	JERSEY CITY, NJ 07302
PI Name:	RESEARCH & MFG CORPORATION OF AMERICA
PI Number:	G000014289
DER Filed Date:	08/26/2011
DER Lifted Date:	Not reported
DER Deed Usage (SI):	Restricted
Deed Specific Requirement:	Asphalt Cap
Deed Parameter Desc:	Dibenzo(a,h)anthracene
X Coord:	616682.00
Deed Depth:	4
Y Coord:	690881.07
Entire Site Restricted:	Yes
Property Block:	420
Property Lot:	B
Name:	RESEARCH & MFG CORPORATION OF AMERICA
Address:	360 9TH ST
Address 2:	255 BRUNSWICK ST
City,State,Zip:	JERSEY CITY, NJ 07302
PI Name:	RESEARCH & MFG CORPORATION OF AMERICA
PI Number:	G000014289
DER Filed Date:	08/26/2011
DER Lifted Date:	Not reported
DER Deed Usage (SI):	Restricted
Deed Specific Requirement:	Asphalt Cap
Deed Parameter Desc:	Indeno(1,2,3-cd)pyrene
X Coord:	616682.00
Deed Depth:	4.5
Y Coord:	690881.07
Entire Site Restricted:	Yes
Property Block:	420
Property Lot:	B
Name:	RESEARCH & MFG CORPORATION OF AMERICA
Address:	360 9TH ST
Address 2:	255 BRUNSWICK ST
City,State,Zip:	JERSEY CITY, NJ 07302
PI Name:	RESEARCH & MFG CORPORATION OF AMERICA
PI Number:	G000014289
DER Filed Date:	08/26/2011
DER Lifted Date:	Not reported
DER Deed Usage (SI):	Restricted
Deed Specific Requirement:	Asphalt Cap
Deed Parameter Desc:	Lead
X Coord:	616682.00
Deed Depth:	8.5

RESEARCH & MFG CORPORATION OF AMERICA (Continued) **S107915795**

Y Coord:	690881.07
Entire Site Restricted:	Yes
Property Block:	420
Property Lot:	B
Name:	RESEARCH & MFG CORPORATION OF AMERICA
Address:	360 9TH ST
Address 2:	255 BRUNSWICK ST
City,State,Zip:	JERSEY CITY, NJ 07302
PI Name:	RESEARCH & MFG CORPORATION OF AMERICA
PI Number:	G000014289
DER Filed Date:	08/26/2011
DER Lifted Date:	Not reported
DER Deed Usage (SI):	Restricted
Deed Specific Requirement:	Asphalt Cap
Deed Parameter Desc:	Total Petroleum Hydrocarbons
X Coord:	616682.00
Deed Depth:	4
Y Coord:	690881.07
Entire Site Restricted:	Yes
Property Block:	420
Property Lot:	B
Name:	RESEARCH & MFG CORPORATION OF AMERICA
Address:	360 9TH ST
Address 2:	255 BRUNSWICK ST
City,State,Zip:	JERSEY CITY, NJ 07302
PI Name:	RESEARCH & MFG CORPORATION OF AMERICA
PI Number:	G000014289
DER Filed Date:	08/26/2011
DER Lifted Date:	Not reported
DER Deed Usage (SI):	Restricted
Deed Specific Requirement:	Asphalt Cap
Deed Parameter Desc:	Zinc
X Coord:	616682.00
Deed Depth:	4.5
Y Coord:	690881.07
Entire Site Restricted:	Yes
Property Block:	420
Property Lot:	B
Name:	RESEARCH & MFG CORPORATION OF AMERICA
Address:	360 9TH ST
Address 2:	255 BRUNSWICK ST
City,State,Zip:	JERSEY CITY, NJ 07302
PI Name:	RESEARCH & MFG CORPORATION OF AMERICA
PI Number:	G000014289
DER Filed Date:	08/26/2011
DER Lifted Date:	Not reported
DER Deed Usage (SI):	Restricted
Deed Specific Requirement:	Asphalt Cap
Deed Parameter Desc:	Aldrin
X Coord:	616682.00
Deed Depth:	3.5
Y Coord:	690881.07
Entire Site Restricted:	Yes
Property Block:	420

RESEARCH & MFG CORPORATION OF AMERICA (Continued) **S107915795**

Property Lot:	C
Name:	RESEARCH & MFG CORPORATION OF AMERICA
Address:	360 9TH ST
Address 2:	255 BRUNSWICK ST
City,State,Zip:	JERSEY CITY, NJ 07302
PI Name:	RESEARCH & MFG CORPORATION OF AMERICA
PI Number:	G000014289
DER Filed Date:	08/26/2011
DER Lifted Date:	Not reported
DER Deed Usage (SI):	Restricted
Deed Specific Requirement:	Asphalt Cap
Deed Parameter Desc:	Antimony
X Coord:	616682.00
Deed Depth:	6.5
Y Coord:	690881.07
Entire Site Restricted:	Yes
Property Block:	420
Property Lot:	C
Name:	RESEARCH & MFG CORPORATION OF AMERICA
Address:	360 9TH ST
Address 2:	255 BRUNSWICK ST
City,State,Zip:	JERSEY CITY, NJ 07302
PI Name:	RESEARCH & MFG CORPORATION OF AMERICA
PI Number:	G000014289
DER Filed Date:	08/26/2011
DER Lifted Date:	Not reported
DER Deed Usage (SI):	Restricted
Deed Specific Requirement:	Asphalt Cap
Deed Parameter Desc:	Arsenic
X Coord:	616682.00
Deed Depth:	6.5
Y Coord:	690881.07
Entire Site Restricted:	Yes
Property Block:	420
Property Lot:	C
Name:	RESEARCH & MFG CORPORATION OF AMERICA
Address:	360 9TH ST
Address 2:	255 BRUNSWICK ST
City,State,Zip:	JERSEY CITY, NJ 07302
PI Name:	RESEARCH & MFG CORPORATION OF AMERICA
PI Number:	G000014289
DER Filed Date:	08/26/2011
DER Lifted Date:	Not reported
DER Deed Usage (SI):	Restricted
Deed Specific Requirement:	Asphalt Cap
Deed Parameter Desc:	Benzo(a)anthracene
X Coord:	616682.00
Deed Depth:	4
Y Coord:	690881.07
Entire Site Restricted:	Yes
Property Block:	420
Property Lot:	C
Name:	RESEARCH & MFG CORPORATION OF AMERICA

RESEARCH & MFG CORPORATION OF AMERICA (Continued) **S107915795**

Address:	360 9TH ST
Address 2:	255 BRUNSWICK ST
City,State,Zip:	JERSEY CITY, NJ 07302
PI Name:	RESEARCH & MFG CORPORATION OF AMERICA
PI Number:	G000014289
DER Filed Date:	08/26/2011
DER Lifted Date:	Not reported
DER Deed Usage (SI):	Restricted
Deed Specific Requirement:	Asphalt Cap
Deed Parameter Desc:	Benzo(a)pyrene
X Coord:	616682.00
Deed Depth:	4
Y Coord:	690881.07
Entire Site Restricted:	Yes
Property Block:	420
Property Lot:	C

Name:	RESEARCH & MFG CORPORATION OF AMERICA
Address:	360 9TH ST
Address 2:	255 BRUNSWICK ST
City,State,Zip:	JERSEY CITY, NJ 07302
PI Name:	RESEARCH & MFG CORPORATION OF AMERICA
PI Number:	G000014289
DER Filed Date:	08/26/2011
DER Lifted Date:	Not reported
DER Deed Usage (SI):	Restricted
Deed Specific Requirement:	Asphalt Cap
Deed Parameter Desc:	Benzo(b)fluoranthene
X Coord:	616682.00
Deed Depth:	6
Y Coord:	690881.07
Entire Site Restricted:	Yes
Property Block:	420
Property Lot:	C

Name:	RESEARCH & MFG CORPORATION OF AMERICA
Address:	360 9TH ST
Address 2:	255 BRUNSWICK ST
City,State,Zip:	JERSEY CITY, NJ 07302
PI Name:	RESEARCH & MFG CORPORATION OF AMERICA
PI Number:	G000014289
DER Filed Date:	08/26/2011
DER Lifted Date:	Not reported
DER Deed Usage (SI):	Restricted
Deed Specific Requirement:	Asphalt Cap
Deed Parameter Desc:	Benzo(k)fluoranthene
X Coord:	616682.00
Deed Depth:	4
Y Coord:	690881.07
Entire Site Restricted:	Yes
Property Block:	420
Property Lot:	C

Name:	RESEARCH & MFG CORPORATION OF AMERICA
Address:	360 9TH ST
Address 2:	255 BRUNSWICK ST
City,State,Zip:	JERSEY CITY, NJ 07302

RESEARCH & MFG CORPORATION OF AMERICA (Continued) **S107915795**

PI Name:	RESEARCH & MFG CORPORATION OF AMERICA
PI Number:	G000014289
DER Filed Date:	08/26/2011
DER Lifted Date:	Not reported
DER Deed Usage (SI):	Restricted
Deed Specific Requirement:	Asphalt Cap
Deed Parameter Desc:	Copper
X Coord:	616682.00
Deed Depth:	6.5
Y Coord:	690881.07
Entire Site Restricted:	Yes
Property Block:	420
Property Lot:	C

Name:	RESEARCH & MFG CORPORATION OF AMERICA
Address:	360 9TH ST
Address 2:	255 BRUNSWICK ST
City,State,Zip:	JERSEY CITY, NJ 07302
PI Name:	RESEARCH & MFG CORPORATION OF AMERICA
PI Number:	G000014289
DER Filed Date:	08/26/2011
DER Lifted Date:	Not reported
DER Deed Usage (SI):	Restricted
Deed Specific Requirement:	Asphalt Cap
Deed Parameter Desc:	Dibenzo(a,h)anthracene
X Coord:	616682.00
Deed Depth:	4
Y Coord:	690881.07
Entire Site Restricted:	Yes
Property Block:	420
Property Lot:	C

Name:	RESEARCH & MFG CORPORATION OF AMERICA
Address:	360 9TH ST
Address 2:	255 BRUNSWICK ST
City,State,Zip:	JERSEY CITY, NJ 07302
PI Name:	RESEARCH & MFG CORPORATION OF AMERICA
PI Number:	G000014289
DER Filed Date:	08/26/2011
DER Lifted Date:	Not reported
DER Deed Usage (SI):	Restricted
Deed Specific Requirement:	Asphalt Cap
Deed Parameter Desc:	Indeno(1,2,3-cd)pyrene
X Coord:	616682.00
Deed Depth:	4.5
Y Coord:	690881.07
Entire Site Restricted:	Yes
Property Block:	420
Property Lot:	C

Name:	RESEARCH & MFG CORPORATION OF AMERICA
Address:	360 9TH ST
Address 2:	255 BRUNSWICK ST
City,State,Zip:	JERSEY CITY, NJ 07302
PI Name:	RESEARCH & MFG CORPORATION OF AMERICA
PI Number:	G000014289
DER Filed Date:	08/26/2011

RESEARCH & MFG CORPORATION OF AMERICA (Continued) **S107915795**

DER Lifted Date:	Not reported
DER Deed Usage (SI):	Restricted
Deed Specific Requirement:	Asphalt Cap
Deed Parameter Desc:	Lead
X Coord:	616682.00
Deed Depth:	8.5
Y Coord:	690881.07
Entire Site Restricted:	Yes
Property Block:	420
Property Lot:	C

Name:	RESEARCH & MFG CORPORATION OF AMERICA
Address:	360 9TH ST
Address 2:	255 BRUNSWICK ST
City,State,Zip:	JERSEY CITY, NJ 07302
PI Name:	RESEARCH & MFG CORPORATION OF AMERICA
PI Number:	G000014289
DER Filed Date:	08/26/2011
DER Lifted Date:	Not reported
DER Deed Usage (SI):	Restricted
Deed Specific Requirement:	Asphalt Cap
Deed Parameter Desc:	Total Petroleum Hydrocarbons
X Coord:	616682.00
Deed Depth:	4
Y Coord:	690881.07
Entire Site Restricted:	Yes
Property Block:	420
Property Lot:	C

Name:	RESEARCH & MFG CORPORATION OF AMERICA
Address:	360 9TH ST
Address 2:	255 BRUNSWICK ST
City,State,Zip:	JERSEY CITY, NJ 07302
PI Name:	RESEARCH & MFG CORPORATION OF AMERICA
PI Number:	G000014289
DER Filed Date:	08/26/2011
DER Lifted Date:	Not reported
DER Deed Usage (SI):	Restricted
Deed Specific Requirement:	Asphalt Cap
Deed Parameter Desc:	Zinc
X Coord:	616682.00
Deed Depth:	4.5
Y Coord:	690881.07
Entire Site Restricted:	Yes
Property Block:	420
Property Lot:	C

Name:	RESEARCH & MFG CORPORATION OF AMERICA
Address:	360 9TH ST
Address 2:	255 BRUNSWICK ST
City,State,Zip:	JERSEY CITY, NJ 07302
PI Name:	RESEARCH & MFG CORPORATION OF AMERICA
PI Number:	G000014289
DER Filed Date:	08/26/2011
DER Lifted Date:	Not reported
DER Deed Usage (SI):	Restricted
Deed Specific Requirement:	Asphalt Cap

RESEARCH & MFG CORPORATION OF AMERICA (Continued) **S107915795**

Deed Parameter Desc:	Aldrin
X Coord:	616682.00
Deed Depth:	3.5
Y Coord:	690881.07
Entire Site Restricted:	Yes
Property Block:	420
Property Lot:	D
Name:	RESEARCH & MFG CORPORATION OF AMERICA
Address:	360 9TH ST
Address 2:	255 BRUNSWICK ST
City,State,Zip:	JERSEY CITY, NJ 07302
PI Name:	RESEARCH & MFG CORPORATION OF AMERICA
PI Number:	G000014289
DER Filed Date:	08/26/2011
DER Lifted Date:	Not reported
DER Deed Usage (SI):	Restricted
Deed Specific Requirement:	Asphalt Cap
Deed Parameter Desc:	Antimony
X Coord:	616682.00
Deed Depth:	6.5
Y Coord:	690881.07
Entire Site Restricted:	Yes
Property Block:	420
Property Lot:	D
Name:	RESEARCH & MFG CORPORATION OF AMERICA
Address:	360 9TH ST
Address 2:	255 BRUNSWICK ST
City,State,Zip:	JERSEY CITY, NJ 07302
PI Name:	RESEARCH & MFG CORPORATION OF AMERICA
PI Number:	G000014289
DER Filed Date:	08/26/2011
DER Lifted Date:	Not reported
DER Deed Usage (SI):	Restricted
Deed Specific Requirement:	Asphalt Cap
Deed Parameter Desc:	Arsenic
X Coord:	616682.00
Deed Depth:	6.5
Y Coord:	690881.07
Entire Site Restricted:	Yes
Property Block:	420
Property Lot:	D
Name:	RESEARCH & MFG CORPORATION OF AMERICA
Address:	360 9TH ST
Address 2:	255 BRUNSWICK ST
City,State,Zip:	JERSEY CITY, NJ 07302
PI Name:	RESEARCH & MFG CORPORATION OF AMERICA
PI Number:	G000014289
DER Filed Date:	08/26/2011
DER Lifted Date:	Not reported
DER Deed Usage (SI):	Restricted
Deed Specific Requirement:	Asphalt Cap
Deed Parameter Desc:	Benzo(a)anthracene
X Coord:	616682.00
Deed Depth:	4

RESEARCH & MFG CORPORATION OF AMERICA (Continued) **S107915795**

Y Coord:	690881.07
Entire Site Restricted:	Yes
Property Block:	420
Property Lot:	D
Name:	RESEARCH & MFG CORPORATION OF AMERICA
Address:	360 9TH ST
Address 2:	255 BRUNSWICK ST
City,State,Zip:	JERSEY CITY, NJ 07302
PI Name:	RESEARCH & MFG CORPORATION OF AMERICA
PI Number:	G000014289
DER Filed Date:	08/26/2011
DER Lifted Date:	Not reported
DER Deed Usage (SI):	Restricted
Deed Specific Requirement:	Asphalt Cap
Deed Parameter Desc:	Benzo(a)pyrene
X Coord:	616682.00
Deed Depth:	4
Y Coord:	690881.07
Entire Site Restricted:	Yes
Property Block:	420
Property Lot:	D
Name:	RESEARCH & MFG CORPORATION OF AMERICA
Address:	360 9TH ST
Address 2:	255 BRUNSWICK ST
City,State,Zip:	JERSEY CITY, NJ 07302
PI Name:	RESEARCH & MFG CORPORATION OF AMERICA
PI Number:	G000014289
DER Filed Date:	08/26/2011
DER Lifted Date:	Not reported
DER Deed Usage (SI):	Restricted
Deed Specific Requirement:	Asphalt Cap
Deed Parameter Desc:	Benzo(b)fluoranthene
X Coord:	616682.00
Deed Depth:	6
Y Coord:	690881.07
Entire Site Restricted:	Yes
Property Block:	420
Property Lot:	D
Name:	RESEARCH & MFG CORPORATION OF AMERICA
Address:	360 9TH ST
Address 2:	255 BRUNSWICK ST
City,State,Zip:	JERSEY CITY, NJ 07302
PI Name:	RESEARCH & MFG CORPORATION OF AMERICA
PI Number:	G000014289
DER Filed Date:	08/26/2011
DER Lifted Date:	Not reported
DER Deed Usage (SI):	Restricted
Deed Specific Requirement:	Asphalt Cap
Deed Parameter Desc:	Benzo(k)fluoranthene
X Coord:	616682.00
Deed Depth:	4
Y Coord:	690881.07
Entire Site Restricted:	Yes
Property Block:	420

RESEARCH & MFG CORPORATION OF AMERICA (Continued) **S107915795**

Property Lot:	D
Name:	RESEARCH & MFG CORPORATION OF AMERICA
Address:	360 9TH ST
Address 2:	255 BRUNSWICK ST
City,State,Zip:	JERSEY CITY, NJ 07302
PI Name:	RESEARCH & MFG CORPORATION OF AMERICA
PI Number:	G000014289
DER Filed Date:	08/26/2011
DER Lifted Date:	Not reported
DER Deed Usage (SI):	Restricted
Deed Specific Requirement:	Asphalt Cap
Deed Parameter Desc:	Copper
X Coord:	616682.00
Deed Depth:	6.5
Y Coord:	690881.07
Entire Site Restricted:	Yes
Property Block:	420
Property Lot:	D
Name:	RESEARCH & MFG CORPORATION OF AMERICA
Address:	360 9TH ST
Address 2:	255 BRUNSWICK ST
City,State,Zip:	JERSEY CITY, NJ 07302
PI Name:	RESEARCH & MFG CORPORATION OF AMERICA
PI Number:	G000014289
DER Filed Date:	08/26/2011
DER Lifted Date:	Not reported
DER Deed Usage (SI):	Restricted
Deed Specific Requirement:	Asphalt Cap
Deed Parameter Desc:	Dibenzo(a,h)anthracene
X Coord:	616682.00
Deed Depth:	4
Y Coord:	690881.07
Entire Site Restricted:	Yes
Property Block:	420
Property Lot:	D
Name:	RESEARCH & MFG CORPORATION OF AMERICA
Address:	360 9TH ST
Address 2:	255 BRUNSWICK ST
City,State,Zip:	JERSEY CITY, NJ 07302
PI Name:	RESEARCH & MFG CORPORATION OF AMERICA
PI Number:	G000014289
DER Filed Date:	08/26/2011
DER Lifted Date:	Not reported
DER Deed Usage (SI):	Restricted
Deed Specific Requirement:	Asphalt Cap
Deed Parameter Desc:	Indeno(1,2,3-cd)pyrene
X Coord:	616682.00
Deed Depth:	4.5
Y Coord:	690881.07
Entire Site Restricted:	Yes
Property Block:	420
Property Lot:	D
Name:	RESEARCH & MFG CORPORATION OF AMERICA

RESEARCH & MFG CORPORATION OF AMERICA (Continued) **S107915795**

Address:	360 9TH ST
Address 2:	255 BRUNSWICK ST
City,State,Zip:	JERSEY CITY, NJ 07302
PI Name:	RESEARCH & MFG CORPORATION OF AMERICA
PI Number:	G000014289
DER Filed Date:	08/26/2011
DER Lifted Date:	Not reported
DER Deed Usage (SI):	Restricted
Deed Specific Requirement:	Asphalt Cap
Deed Parameter Desc:	Lead
X Coord:	616682.00
Deed Depth:	8.5
Y Coord:	690881.07
Entire Site Restricted:	Yes
Property Block:	420
Property Lot:	D

Name:	RESEARCH & MFG CORPORATION OF AMERICA
Address:	360 9TH ST
Address 2:	255 BRUNSWICK ST
City,State,Zip:	JERSEY CITY, NJ 07302
PI Name:	RESEARCH & MFG CORPORATION OF AMERICA
PI Number:	G000014289
DER Filed Date:	08/26/2011
DER Lifted Date:	Not reported
DER Deed Usage (SI):	Restricted
Deed Specific Requirement:	Asphalt Cap
Deed Parameter Desc:	Total Petroleum Hydrocarbons
X Coord:	616682.00
Deed Depth:	4
Y Coord:	690881.07
Entire Site Restricted:	Yes
Property Block:	420
Property Lot:	D

Name:	RESEARCH & MFG CORPORATION OF AMERICA
Address:	360 9TH ST
Address 2:	255 BRUNSWICK ST
City,State,Zip:	JERSEY CITY, NJ 07302
PI Name:	RESEARCH & MFG CORPORATION OF AMERICA
PI Number:	G000014289
DER Filed Date:	08/26/2011
DER Lifted Date:	Not reported
DER Deed Usage (SI):	Restricted
Deed Specific Requirement:	Asphalt Cap
Deed Parameter Desc:	Zinc
X Coord:	616682.00
Deed Depth:	4.5
Y Coord:	690881.07
Entire Site Restricted:	Yes
Property Block:	420
Property Lot:	D

Name:	RESEARCH & MFG CORPORATION OF AMERICA
Address:	360 9TH ST
Address 2:	255 BRUNSWICK ST
City,State,Zip:	JERSEY CITY, NJ 07302

RESEARCH & MFG CORPORATION OF AMERICA (Continued) **S107915795**

PI Name:	RESEARCH & MFG CORPORATION OF AMERICA
PI Number:	G000014289
DER Filed Date:	08/26/2011
DER Lifted Date:	Not reported
DER Deed Usage (SI):	Restricted
Deed Specific Requirement:	Asphalt Cap
Deed Parameter Desc:	Aldrin
X Coord:	616682.00
Deed Depth:	3.5
Y Coord:	690881.07
Entire Site Restricted:	Yes
Property Block:	420
Property Lot:	E

Name:	RESEARCH & MFG CORPORATION OF AMERICA
Address:	360 9TH ST
Address 2:	255 BRUNSWICK ST
City,State,Zip:	JERSEY CITY, NJ 07302
PI Name:	RESEARCH & MFG CORPORATION OF AMERICA
PI Number:	G000014289
DER Filed Date:	08/26/2011
DER Lifted Date:	Not reported
DER Deed Usage (SI):	Restricted
Deed Specific Requirement:	Asphalt Cap
Deed Parameter Desc:	Antimony
X Coord:	616682.00
Deed Depth:	6.5
Y Coord:	690881.07
Entire Site Restricted:	Yes
Property Block:	420
Property Lot:	E

Name:	RESEARCH & MFG CORPORATION OF AMERICA
Address:	360 9TH ST
Address 2:	255 BRUNSWICK ST
City,State,Zip:	JERSEY CITY, NJ 07302
PI Name:	RESEARCH & MFG CORPORATION OF AMERICA
PI Number:	G000014289
DER Filed Date:	08/26/2011
DER Lifted Date:	Not reported
DER Deed Usage (SI):	Restricted
Deed Specific Requirement:	Asphalt Cap
Deed Parameter Desc:	Arsenic
X Coord:	616682.00
Deed Depth:	6.5
Y Coord:	690881.07
Entire Site Restricted:	Yes
Property Block:	420
Property Lot:	E

Name:	RESEARCH & MFG CORPORATION OF AMERICA
Address:	360 9TH ST
Address 2:	255 BRUNSWICK ST
City,State,Zip:	JERSEY CITY, NJ 07302
PI Name:	RESEARCH & MFG CORPORATION OF AMERICA
PI Number:	G000014289
DER Filed Date:	08/26/2011

RESEARCH & MFG CORPORATION OF AMERICA (Continued) **S107915795**

DER Lifted Date:	Not reported
DER Deed Usage (SI):	Restricted
Deed Specific Requirement:	Asphalt Cap
Deed Parameter Desc:	Benzo(a)anthracene
X Coord:	616682.00
Deed Depth:	4
Y Coord:	690881.07
Entire Site Restricted:	Yes
Property Block:	420
Property Lot:	E

Name:	RESEARCH & MFG CORPORATION OF AMERICA
Address:	360 9TH ST
Address 2:	255 BRUNSWICK ST
City,State,Zip:	JERSEY CITY, NJ 07302
PI Name:	RESEARCH & MFG CORPORATION OF AMERICA
PI Number:	G000014289
DER Filed Date:	08/26/2011
DER Lifted Date:	Not reported
DER Deed Usage (SI):	Restricted
Deed Specific Requirement:	Asphalt Cap
Deed Parameter Desc:	Benzo(a)pyrene
X Coord:	616682.00
Deed Depth:	4
Y Coord:	690881.07
Entire Site Restricted:	Yes
Property Block:	420
Property Lot:	E

Name:	RESEARCH & MFG CORPORATION OF AMERICA
Address:	360 9TH ST
Address 2:	255 BRUNSWICK ST
City,State,Zip:	JERSEY CITY, NJ 07302
PI Name:	RESEARCH & MFG CORPORATION OF AMERICA
PI Number:	G000014289
DER Filed Date:	08/26/2011
DER Lifted Date:	Not reported
DER Deed Usage (SI):	Restricted
Deed Specific Requirement:	Asphalt Cap
Deed Parameter Desc:	Benzo(b)fluoranthene
X Coord:	616682.00
Deed Depth:	6
Y Coord:	690881.07
Entire Site Restricted:	Yes
Property Block:	420
Property Lot:	E

Name:	RESEARCH & MFG CORPORATION OF AMERICA
Address:	360 9TH ST
Address 2:	255 BRUNSWICK ST
City,State,Zip:	JERSEY CITY, NJ 07302
PI Name:	RESEARCH & MFG CORPORATION OF AMERICA
PI Number:	G000014289
DER Filed Date:	08/26/2011
DER Lifted Date:	Not reported
DER Deed Usage (SI):	Restricted
Deed Specific Requirement:	Asphalt Cap

RESEARCH & MFG CORPORATION OF AMERICA (Continued) **S107915795**

Deed Parameter Desc:	Benzo(k)fluoranthene
X Coord:	616682.00
Deed Depth:	4
Y Coord:	690881.07
Entire Site Restricted:	Yes
Property Block:	420
Property Lot:	E
Name:	RESEARCH & MFG CORPORATION OF AMERICA
Address:	360 9TH ST
Address 2:	255 BRUNSWICK ST
City,State,Zip:	JERSEY CITY, NJ 07302
PI Name:	RESEARCH & MFG CORPORATION OF AMERICA
PI Number:	G000014289
DER Filed Date:	08/26/2011
DER Lifted Date:	Not reported
DER Deed Usage (SI):	Restricted
Deed Specific Requirement:	Asphalt Cap
Deed Parameter Desc:	Copper
X Coord:	616682.00
Deed Depth:	6.5
Y Coord:	690881.07
Entire Site Restricted:	Yes
Property Block:	420
Property Lot:	E
Name:	RESEARCH & MFG CORPORATION OF AMERICA
Address:	360 9TH ST
Address 2:	255 BRUNSWICK ST
City,State,Zip:	JERSEY CITY, NJ 07302
PI Name:	RESEARCH & MFG CORPORATION OF AMERICA
PI Number:	G000014289
DER Filed Date:	08/26/2011
DER Lifted Date:	Not reported
DER Deed Usage (SI):	Restricted
Deed Specific Requirement:	Asphalt Cap
Deed Parameter Desc:	Dibenzo(a,h)anthracene
X Coord:	616682.00
Deed Depth:	4
Y Coord:	690881.07
Entire Site Restricted:	Yes
Property Block:	420
Property Lot:	E
Name:	RESEARCH & MFG CORPORATION OF AMERICA
Address:	360 9TH ST
Address 2:	255 BRUNSWICK ST
City,State,Zip:	JERSEY CITY, NJ 07302
PI Name:	RESEARCH & MFG CORPORATION OF AMERICA
PI Number:	G000014289
DER Filed Date:	08/26/2011
DER Lifted Date:	Not reported
DER Deed Usage (SI):	Restricted
Deed Specific Requirement:	Asphalt Cap
Deed Parameter Desc:	Indeno(1,2,3-cd)pyrene
X Coord:	616682.00
Deed Depth:	4.5

RESEARCH & MFG CORPORATION OF AMERICA (Continued) **S107915795**

Y Coord:	690881.07
Entire Site Restricted:	Yes
Property Block:	420
Property Lot:	E
Name:	RESEARCH & MFG CORPORATION OF AMERICA
Address:	360 9TH ST
Address 2:	255 BRUNSWICK ST
City,State,Zip:	JERSEY CITY, NJ 07302
PI Name:	RESEARCH & MFG CORPORATION OF AMERICA
PI Number:	G000014289
DER Filed Date:	08/26/2011
DER Lifted Date:	Not reported
DER Deed Usage (SI):	Restricted
Deed Specific Requirement:	Asphalt Cap
Deed Parameter Desc:	Lead
X Coord:	616682.00
Deed Depth:	8.5
Y Coord:	690881.07
Entire Site Restricted:	Yes
Property Block:	420
Property Lot:	E
Name:	RESEARCH & MFG CORPORATION OF AMERICA
Address:	360 9TH ST
Address 2:	255 BRUNSWICK ST
City,State,Zip:	JERSEY CITY, NJ 07302
PI Name:	RESEARCH & MFG CORPORATION OF AMERICA
PI Number:	G000014289
DER Filed Date:	08/26/2011
DER Lifted Date:	Not reported
DER Deed Usage (SI):	Restricted
Deed Specific Requirement:	Asphalt Cap
Deed Parameter Desc:	Total Petroleum Hydrocarbons
X Coord:	616682.00
Deed Depth:	4
Y Coord:	690881.07
Entire Site Restricted:	Yes
Property Block:	420
Property Lot:	E
Name:	RESEARCH & MFG CORPORATION OF AMERICA
Address:	360 9TH ST
Address 2:	255 BRUNSWICK ST
City,State,Zip:	JERSEY CITY, NJ 07302
PI Name:	RESEARCH & MFG CORPORATION OF AMERICA
PI Number:	G000014289
DER Filed Date:	08/26/2011
DER Lifted Date:	Not reported
DER Deed Usage (SI):	Restricted
Deed Specific Requirement:	Asphalt Cap
Deed Parameter Desc:	Zinc
X Coord:	616682.00
Deed Depth:	4.5
Y Coord:	690881.07
Entire Site Restricted:	Yes
Property Block:	420

RESEARCH & MFG CORPORATION OF AMERICA (Continued) **S107915795**

Property Lot:	E
Name:	RESEARCH & MFG CORPORATION OF AMERICA
Address:	360 9TH ST
Address 2:	255 BRUNSWICK ST
City,State,Zip:	JERSEY CITY, NJ 07302
PI Name:	RESEARCH & MFG CORPORATION OF AMERICA
PI Number:	G000014289
DER Filed Date:	08/26/2011
DER Lifted Date:	Not reported
DER Deed Usage (SI):	Restricted
Deed Specific Requirement:	Asphalt Cap
Deed Parameter Desc:	Aldrin
X Coord:	616682.00
Deed Depth:	3.5
Y Coord:	690881.07
Entire Site Restricted:	Yes
Property Block:	420
Property Lot:	F
Name:	RESEARCH & MFG CORPORATION OF AMERICA
Address:	360 9TH ST
Address 2:	255 BRUNSWICK ST
City,State,Zip:	JERSEY CITY, NJ 07302
PI Name:	RESEARCH & MFG CORPORATION OF AMERICA
PI Number:	G000014289
DER Filed Date:	08/26/2011
DER Lifted Date:	Not reported
DER Deed Usage (SI):	Restricted
Deed Specific Requirement:	Asphalt Cap
Deed Parameter Desc:	Antimony
X Coord:	616682.00
Deed Depth:	6.5
Y Coord:	690881.07
Entire Site Restricted:	Yes
Property Block:	420
Property Lot:	F
Name:	RESEARCH & MFG CORPORATION OF AMERICA
Address:	360 9TH ST
Address 2:	255 BRUNSWICK ST
City,State,Zip:	JERSEY CITY, NJ 07302
PI Name:	RESEARCH & MFG CORPORATION OF AMERICA
PI Number:	G000014289
DER Filed Date:	08/26/2011
DER Lifted Date:	Not reported
DER Deed Usage (SI):	Restricted
Deed Specific Requirement:	Asphalt Cap
Deed Parameter Desc:	Arsenic
X Coord:	616682.00
Deed Depth:	6.5
Y Coord:	690881.07
Entire Site Restricted:	Yes
Property Block:	420
Property Lot:	F
Name:	RESEARCH & MFG CORPORATION OF AMERICA

RESEARCH & MFG CORPORATION OF AMERICA (Continued) **S107915795**

Address:	360 9TH ST
Address 2:	255 BRUNSWICK ST
City,State,Zip:	JERSEY CITY, NJ 07302
PI Name:	RESEARCH & MFG CORPORATION OF AMERICA
PI Number:	G000014289
DER Filed Date:	08/26/2011
DER Lifted Date:	Not reported
DER Deed Usage (SI):	Restricted
Deed Specific Requirement:	Asphalt Cap
Deed Parameter Desc:	Benzo(a)anthracene
X Coord:	616682.00
Deed Depth:	4
Y Coord:	690881.07
Entire Site Restricted:	Yes
Property Block:	420
Property Lot:	F

Name:	RESEARCH & MFG CORPORATION OF AMERICA
Address:	360 9TH ST
Address 2:	255 BRUNSWICK ST
City,State,Zip:	JERSEY CITY, NJ 07302
PI Name:	RESEARCH & MFG CORPORATION OF AMERICA
PI Number:	G000014289
DER Filed Date:	08/26/2011
DER Lifted Date:	Not reported
DER Deed Usage (SI):	Restricted
Deed Specific Requirement:	Asphalt Cap
Deed Parameter Desc:	Benzo(a)pyrene
X Coord:	616682.00
Deed Depth:	4
Y Coord:	690881.07
Entire Site Restricted:	Yes
Property Block:	420
Property Lot:	F

Name:	RESEARCH & MFG CORPORATION OF AMERICA
Address:	360 9TH ST
Address 2:	255 BRUNSWICK ST
City,State,Zip:	JERSEY CITY, NJ 07302
PI Name:	RESEARCH & MFG CORPORATION OF AMERICA
PI Number:	G000014289
DER Filed Date:	08/26/2011
DER Lifted Date:	Not reported
DER Deed Usage (SI):	Restricted
Deed Specific Requirement:	Asphalt Cap
Deed Parameter Desc:	Benzo(b)fluoranthene
X Coord:	616682.00
Deed Depth:	6
Y Coord:	690881.07
Entire Site Restricted:	Yes
Property Block:	420
Property Lot:	F

Name:	RESEARCH & MFG CORPORATION OF AMERICA
Address:	360 9TH ST
Address 2:	255 BRUNSWICK ST
City,State,Zip:	JERSEY CITY, NJ 07302

RESEARCH & MFG CORPORATION OF AMERICA (Continued) **S107915795**

PI Name:	RESEARCH & MFG CORPORATION OF AMERICA
PI Number:	G000014289
DER Filed Date:	08/26/2011
DER Lifted Date:	Not reported
DER Deed Usage (SI):	Restricted
Deed Specific Requirement:	Asphalt Cap
Deed Parameter Desc:	Benzo(k)fluoranthene
X Coord:	616682.00
Deed Depth:	4
Y Coord:	690881.07
Entire Site Restricted:	Yes
Property Block:	420
Property Lot:	F

Name:	RESEARCH & MFG CORPORATION OF AMERICA
Address:	360 9TH ST
Address 2:	255 BRUNSWICK ST
City,State,Zip:	JERSEY CITY, NJ 07302
PI Name:	RESEARCH & MFG CORPORATION OF AMERICA
PI Number:	G000014289
DER Filed Date:	08/26/2011
DER Lifted Date:	Not reported
DER Deed Usage (SI):	Restricted
Deed Specific Requirement:	Asphalt Cap
Deed Parameter Desc:	Copper
X Coord:	616682.00
Deed Depth:	6.5
Y Coord:	690881.07
Entire Site Restricted:	Yes
Property Block:	420
Property Lot:	F

Name:	RESEARCH & MFG CORPORATION OF AMERICA
Address:	360 9TH ST
Address 2:	255 BRUNSWICK ST
City,State,Zip:	JERSEY CITY, NJ 07302
PI Name:	RESEARCH & MFG CORPORATION OF AMERICA
PI Number:	G000014289
DER Filed Date:	08/26/2011
DER Lifted Date:	Not reported
DER Deed Usage (SI):	Restricted
Deed Specific Requirement:	Asphalt Cap
Deed Parameter Desc:	Dibenzo(a,h)anthracene
X Coord:	616682.00
Deed Depth:	4
Y Coord:	690881.07
Entire Site Restricted:	Yes
Property Block:	420
Property Lot:	F

Name:	RESEARCH & MFG CORPORATION OF AMERICA
Address:	360 9TH ST
Address 2:	255 BRUNSWICK ST
City,State,Zip:	JERSEY CITY, NJ 07302
PI Name:	RESEARCH & MFG CORPORATION OF AMERICA
PI Number:	G000014289
DER Filed Date:	08/26/2011

RESEARCH & MFG CORPORATION OF AMERICA (Continued) **S107915795**

DER Lifted Date:	Not reported
DER Deed Usage (SI):	Restricted
Deed Specific Requirement:	Asphalt Cap
Deed Parameter Desc:	Indeno(1,2,3-cd)pyrene
X Coord:	616682.00
Deed Depth:	4.5
Y Coord:	690881.07
Entire Site Restricted:	Yes
Property Block:	420
Property Lot:	F

Name:	RESEARCH & MFG CORPORATION OF AMERICA
Address:	360 9TH ST
Address 2:	255 BRUNSWICK ST
City,State,Zip:	JERSEY CITY, NJ 07302
PI Name:	RESEARCH & MFG CORPORATION OF AMERICA
PI Number:	G000014289
DER Filed Date:	08/26/2011
DER Lifted Date:	Not reported
DER Deed Usage (SI):	Restricted
Deed Specific Requirement:	Asphalt Cap
Deed Parameter Desc:	Lead
X Coord:	616682.00
Deed Depth:	8.5
Y Coord:	690881.07
Entire Site Restricted:	Yes
Property Block:	420
Property Lot:	F

Name:	RESEARCH & MFG CORPORATION OF AMERICA
Address:	360 9TH ST
Address 2:	255 BRUNSWICK ST
City,State,Zip:	JERSEY CITY, NJ 07302
PI Name:	RESEARCH & MFG CORPORATION OF AMERICA
PI Number:	G000014289
DER Filed Date:	08/26/2011
DER Lifted Date:	Not reported
DER Deed Usage (SI):	Restricted
Deed Specific Requirement:	Asphalt Cap
Deed Parameter Desc:	Total Petroleum Hydrocarbons
X Coord:	616682.00
Deed Depth:	4
Y Coord:	690881.07
Entire Site Restricted:	Yes
Property Block:	420
Property Lot:	F

Name:	RESEARCH & MFG CORPORATION OF AMERICA
Address:	360 9TH ST
Address 2:	255 BRUNSWICK ST
City,State,Zip:	JERSEY CITY, NJ 07302
PI Name:	RESEARCH & MFG CORPORATION OF AMERICA
PI Number:	G000014289
DER Filed Date:	08/26/2011
DER Lifted Date:	Not reported
DER Deed Usage (SI):	Restricted
Deed Specific Requirement:	Asphalt Cap

RESEARCH & MFG CORPORATION OF AMERICA (Continued) **S107915795**

Deed Parameter Desc:	Zinc
X Coord:	616682.00
Deed Depth:	4.5
Y Coord:	690881.07
Entire Site Restricted:	Yes
Property Block:	420
Property Lot:	F
Name:	RESEARCH & MFG CORPORATION OF AMERICA
Address:	360 9TH ST
Address 2:	255 BRUNSWICK ST
City,State,Zip:	JERSEY CITY, NJ 07302
PI Name:	RESEARCH & MFG CORPORATION OF AMERICA
PI Number:	G000014289
DER Filed Date:	08/26/2011
DER Lifted Date:	Not reported
DER Deed Usage (SI):	Restricted
Deed Specific Requirement:	Asphalt Cap
Deed Parameter Desc:	Aldrin
X Coord:	616682.00
Deed Depth:	3.5
Y Coord:	690881.07
Entire Site Restricted:	Yes
Property Block:	420
Property Lot:	G1
Name:	RESEARCH & MFG CORPORATION OF AMERICA
Address:	360 9TH ST
Address 2:	255 BRUNSWICK ST
City,State,Zip:	JERSEY CITY, NJ 07302
PI Name:	RESEARCH & MFG CORPORATION OF AMERICA
PI Number:	G000014289
DER Filed Date:	08/26/2011
DER Lifted Date:	Not reported
DER Deed Usage (SI):	Restricted
Deed Specific Requirement:	Asphalt Cap
Deed Parameter Desc:	Antimony
X Coord:	616682.00
Deed Depth:	6.5
Y Coord:	690881.07
Entire Site Restricted:	Yes
Property Block:	420
Property Lot:	G1
Name:	RESEARCH & MFG CORPORATION OF AMERICA
Address:	360 9TH ST
Address 2:	255 BRUNSWICK ST
City,State,Zip:	JERSEY CITY, NJ 07302
PI Name:	RESEARCH & MFG CORPORATION OF AMERICA
PI Number:	G000014289
DER Filed Date:	08/26/2011
DER Lifted Date:	Not reported
DER Deed Usage (SI):	Restricted
Deed Specific Requirement:	Asphalt Cap
Deed Parameter Desc:	Arsenic
X Coord:	616682.00
Deed Depth:	6.5

RESEARCH & MFG CORPORATION OF AMERICA (Continued) **S107915795**

Y Coord:	690881.07
Entire Site Restricted:	Yes
Property Block:	420
Property Lot:	G1
Name:	RESEARCH & MFG CORPORATION OF AMERICA
Address:	360 9TH ST
Address 2:	255 BRUNSWICK ST
City,State,Zip:	JERSEY CITY, NJ 07302
PI Name:	RESEARCH & MFG CORPORATION OF AMERICA
PI Number:	G000014289
DER Filed Date:	08/26/2011
DER Lifted Date:	Not reported
DER Deed Usage (SI):	Restricted
Deed Specific Requirement:	Asphalt Cap
Deed Parameter Desc:	Benzo(a)anthracene
X Coord:	616682.00
Deed Depth:	4
Y Coord:	690881.07
Entire Site Restricted:	Yes
Property Block:	420
Property Lot:	G1
Name:	RESEARCH & MFG CORPORATION OF AMERICA
Address:	360 9TH ST
Address 2:	255 BRUNSWICK ST
City,State,Zip:	JERSEY CITY, NJ 07302
PI Name:	RESEARCH & MFG CORPORATION OF AMERICA
PI Number:	G000014289
DER Filed Date:	08/26/2011
DER Lifted Date:	Not reported
DER Deed Usage (SI):	Restricted
Deed Specific Requirement:	Asphalt Cap
Deed Parameter Desc:	Benzo(a)pyrene
X Coord:	616682.00
Deed Depth:	4
Y Coord:	690881.07
Entire Site Restricted:	Yes
Property Block:	420
Property Lot:	G1
Name:	RESEARCH & MFG CORPORATION OF AMERICA
Address:	360 9TH ST
Address 2:	255 BRUNSWICK ST
City,State,Zip:	JERSEY CITY, NJ 07302
PI Name:	RESEARCH & MFG CORPORATION OF AMERICA
PI Number:	G000014289
DER Filed Date:	08/26/2011
DER Lifted Date:	Not reported
DER Deed Usage (SI):	Restricted
Deed Specific Requirement:	Asphalt Cap
Deed Parameter Desc:	Benzo(b)fluoranthene
X Coord:	616682.00
Deed Depth:	6
Y Coord:	690881.07
Entire Site Restricted:	Yes
Property Block:	420

RESEARCH & MFG CORPORATION OF AMERICA (Continued) **S107915795**

Property Lot:	G1
Name:	RESEARCH & MFG CORPORATION OF AMERICA
Address:	360 9TH ST
Address 2:	255 BRUNSWICK ST
City,State,Zip:	JERSEY CITY, NJ 07302
PI Name:	RESEARCH & MFG CORPORATION OF AMERICA
PI Number:	G000014289
DER Filed Date:	08/26/2011
DER Lifted Date:	Not reported
DER Deed Usage (SI):	Restricted
Deed Specific Requirement:	Asphalt Cap
Deed Parameter Desc:	Benzo(k)fluoranthene
X Coord:	616682.00
Deed Depth:	4
Y Coord:	690881.07
Entire Site Restricted:	Yes
Property Block:	420
Property Lot:	G1
Name:	RESEARCH & MFG CORPORATION OF AMERICA
Address:	360 9TH ST
Address 2:	255 BRUNSWICK ST
City,State,Zip:	JERSEY CITY, NJ 07302
PI Name:	RESEARCH & MFG CORPORATION OF AMERICA
PI Number:	G000014289
DER Filed Date:	08/26/2011
DER Lifted Date:	Not reported
DER Deed Usage (SI):	Restricted
Deed Specific Requirement:	Asphalt Cap
Deed Parameter Desc:	Copper
X Coord:	616682.00
Deed Depth:	6.5
Y Coord:	690881.07
Entire Site Restricted:	Yes
Property Block:	420
Property Lot:	G1
Name:	RESEARCH & MFG CORPORATION OF AMERICA
Address:	360 9TH ST
Address 2:	255 BRUNSWICK ST
City,State,Zip:	JERSEY CITY, NJ 07302
PI Name:	RESEARCH & MFG CORPORATION OF AMERICA
PI Number:	G000014289
DER Filed Date:	08/26/2011
DER Lifted Date:	Not reported
DER Deed Usage (SI):	Restricted
Deed Specific Requirement:	Asphalt Cap
Deed Parameter Desc:	Dibenzo(a,h)anthracene
X Coord:	616682.00
Deed Depth:	4
Y Coord:	690881.07
Entire Site Restricted:	Yes
Property Block:	420
Property Lot:	G1
Name:	RESEARCH & MFG CORPORATION OF AMERICA

RESEARCH & MFG CORPORATION OF AMERICA (Continued) **S107915795**

Address:	360 9TH ST
Address 2:	255 BRUNSWICK ST
City,State,Zip:	JERSEY CITY, NJ 07302
PI Name:	RESEARCH & MFG CORPORATION OF AMERICA
PI Number:	G000014289
DER Filed Date:	08/26/2011
DER Lifted Date:	Not reported
DER Deed Usage (SI):	Restricted
Deed Specific Requirement:	Asphalt Cap
Deed Parameter Desc:	Indeno(1,2,3-cd)pyrene
X Coord:	616682.00
Deed Depth:	4.5
Y Coord:	690881.07
Entire Site Restricted:	Yes
Property Block:	420
Property Lot:	G1

Name:	RESEARCH & MFG CORPORATION OF AMERICA
Address:	360 9TH ST
Address 2:	255 BRUNSWICK ST
City,State,Zip:	JERSEY CITY, NJ 07302
PI Name:	RESEARCH & MFG CORPORATION OF AMERICA
PI Number:	G000014289
DER Filed Date:	08/26/2011
DER Lifted Date:	Not reported
DER Deed Usage (SI):	Restricted
Deed Specific Requirement:	Asphalt Cap
Deed Parameter Desc:	Lead
X Coord:	616682.00
Deed Depth:	8.5
Y Coord:	690881.07
Entire Site Restricted:	Yes
Property Block:	420
Property Lot:	G1

Name:	RESEARCH & MFG CORPORATION OF AMERICA
Address:	360 9TH ST
Address 2:	255 BRUNSWICK ST
City,State,Zip:	JERSEY CITY, NJ 07302
PI Name:	RESEARCH & MFG CORPORATION OF AMERICA
PI Number:	G000014289
DER Filed Date:	08/26/2011
DER Lifted Date:	Not reported
DER Deed Usage (SI):	Restricted
Deed Specific Requirement:	Asphalt Cap
Deed Parameter Desc:	Total Petroleum Hydrocarbons
X Coord:	616682.00
Deed Depth:	4
Y Coord:	690881.07
Entire Site Restricted:	Yes
Property Block:	420
Property Lot:	G1

Name:	RESEARCH & MFG CORPORATION OF AMERICA
Address:	360 9TH ST
Address 2:	255 BRUNSWICK ST
City,State,Zip:	JERSEY CITY, NJ 07302

RESEARCH & MFG CORPORATION OF AMERICA (Continued) **S107915795**

PI Name:	RESEARCH & MFG CORPORATION OF AMERICA
PI Number:	G000014289
DER Filed Date:	08/26/2011
DER Lifted Date:	Not reported
DER Deed Usage (SI):	Restricted
Deed Specific Requirement:	Asphalt Cap
Deed Parameter Desc:	Zinc
X Coord:	616682.00
Deed Depth:	4.5
Y Coord:	690881.07
Entire Site Restricted:	Yes
Property Block:	420
Property Lot:	G1

Name:	RESEARCH & MFG CORPORATION OF AMERICA
Address:	360 9TH ST
Address 2:	255 BRUNSWICK ST
City,State,Zip:	JERSEY CITY, NJ 07302
PI Name:	RESEARCH & MFG CORPORATION OF AMERICA
PI Number:	G000014289
DER Filed Date:	08/26/2011
DER Lifted Date:	Not reported
DER Deed Usage (SI):	Restricted
Deed Specific Requirement:	Asphalt Cap
Deed Parameter Desc:	Aldrin
X Coord:	616682.00
Deed Depth:	3.5
Y Coord:	690881.07
Entire Site Restricted:	Yes
Property Block:	420
Property Lot:	H2

Name:	RESEARCH & MFG CORPORATION OF AMERICA
Address:	360 9TH ST
Address 2:	255 BRUNSWICK ST
City,State,Zip:	JERSEY CITY, NJ 07302
PI Name:	RESEARCH & MFG CORPORATION OF AMERICA
PI Number:	G000014289
DER Filed Date:	08/26/2011
DER Lifted Date:	Not reported
DER Deed Usage (SI):	Restricted
Deed Specific Requirement:	Asphalt Cap
Deed Parameter Desc:	Antimony
X Coord:	616682.00
Deed Depth:	6.5
Y Coord:	690881.07
Entire Site Restricted:	Yes
Property Block:	420
Property Lot:	H2

Name:	RESEARCH & MFG CORPORATION OF AMERICA
Address:	360 9TH ST
Address 2:	255 BRUNSWICK ST
City,State,Zip:	JERSEY CITY, NJ 07302
PI Name:	RESEARCH & MFG CORPORATION OF AMERICA
PI Number:	G000014289
DER Filed Date:	08/26/2011

RESEARCH & MFG CORPORATION OF AMERICA (Continued) **S107915795**

DER Lifted Date:	Not reported
DER Deed Usage (SI):	Restricted
Deed Specific Requirement:	Asphalt Cap
Deed Parameter Desc:	Arsenic
X Coord:	616682.00
Deed Depth:	6.5
Y Coord:	690881.07
Entire Site Restricted:	Yes
Property Block:	420
Property Lot:	H2

Name:	RESEARCH & MFG CORPORATION OF AMERICA
Address:	360 9TH ST
Address 2:	255 BRUNSWICK ST
City,State,Zip:	JERSEY CITY, NJ 07302
PI Name:	RESEARCH & MFG CORPORATION OF AMERICA
PI Number:	G000014289
DER Filed Date:	08/26/2011
DER Lifted Date:	Not reported
DER Deed Usage (SI):	Restricted
Deed Specific Requirement:	Asphalt Cap
Deed Parameter Desc:	Benzo(a)anthracene
X Coord:	616682.00
Deed Depth:	4
Y Coord:	690881.07
Entire Site Restricted:	Yes
Property Block:	420
Property Lot:	H2

Name:	RESEARCH & MFG CORPORATION OF AMERICA
Address:	360 9TH ST
Address 2:	255 BRUNSWICK ST
City,State,Zip:	JERSEY CITY, NJ 07302
PI Name:	RESEARCH & MFG CORPORATION OF AMERICA
PI Number:	G000014289
DER Filed Date:	08/26/2011
DER Lifted Date:	Not reported
DER Deed Usage (SI):	Restricted
Deed Specific Requirement:	Asphalt Cap
Deed Parameter Desc:	Benzo(a)pyrene
X Coord:	616682.00
Deed Depth:	4
Y Coord:	690881.07
Entire Site Restricted:	Yes
Property Block:	420
Property Lot:	H2

Name:	RESEARCH & MFG CORPORATION OF AMERICA
Address:	360 9TH ST
Address 2:	255 BRUNSWICK ST
City,State,Zip:	JERSEY CITY, NJ 07302
PI Name:	RESEARCH & MFG CORPORATION OF AMERICA
PI Number:	G000014289
DER Filed Date:	08/26/2011
DER Lifted Date:	Not reported
DER Deed Usage (SI):	Restricted
Deed Specific Requirement:	Asphalt Cap

RESEARCH & MFG CORPORATION OF AMERICA (Continued) **S107915795**

Deed Parameter Desc:	Benzo(b)fluoranthene
X Coord:	616682.00
Deed Depth:	6
Y Coord:	690881.07
Entire Site Restricted:	Yes
Property Block:	420
Property Lot:	H2
Name:	RESEARCH & MFG CORPORATION OF AMERICA
Address:	360 9TH ST
Address 2:	255 BRUNSWICK ST
City,State,Zip:	JERSEY CITY, NJ 07302
PI Name:	RESEARCH & MFG CORPORATION OF AMERICA
PI Number:	G000014289
DER Filed Date:	08/26/2011
DER Lifted Date:	Not reported
DER Deed Usage (SI):	Restricted
Deed Specific Requirement:	Asphalt Cap
Deed Parameter Desc:	Benzo(k)fluoranthene
X Coord:	616682.00
Deed Depth:	4
Y Coord:	690881.07
Entire Site Restricted:	Yes
Property Block:	420
Property Lot:	H2
Name:	RESEARCH & MFG CORPORATION OF AMERICA
Address:	360 9TH ST
Address 2:	255 BRUNSWICK ST
City,State,Zip:	JERSEY CITY, NJ 07302
PI Name:	RESEARCH & MFG CORPORATION OF AMERICA
PI Number:	G000014289
DER Filed Date:	08/26/2011
DER Lifted Date:	Not reported
DER Deed Usage (SI):	Restricted
Deed Specific Requirement:	Asphalt Cap
Deed Parameter Desc:	Copper
X Coord:	616682.00
Deed Depth:	6.5
Y Coord:	690881.07
Entire Site Restricted:	Yes
Property Block:	420
Property Lot:	H2
Name:	RESEARCH & MFG CORPORATION OF AMERICA
Address:	360 9TH ST
Address 2:	255 BRUNSWICK ST
City,State,Zip:	JERSEY CITY, NJ 07302
PI Name:	RESEARCH & MFG CORPORATION OF AMERICA
PI Number:	G000014289
DER Filed Date:	08/26/2011
DER Lifted Date:	Not reported
DER Deed Usage (SI):	Restricted
Deed Specific Requirement:	Asphalt Cap
Deed Parameter Desc:	Dibenzo(a,h)anthracene
X Coord:	616682.00
Deed Depth:	4

RESEARCH & MFG CORPORATION OF AMERICA (Continued) **S107915795**

Y Coord:	690881.07
Entire Site Restricted:	Yes
Property Block:	420
Property Lot:	H2
Name:	RESEARCH & MFG CORPORATION OF AMERICA
Address:	360 9TH ST
Address 2:	255 BRUNSWICK ST
City,State,Zip:	JERSEY CITY, NJ 07302
PI Name:	RESEARCH & MFG CORPORATION OF AMERICA
PI Number:	G000014289
DER Filed Date:	08/26/2011
DER Lifted Date:	Not reported
DER Deed Usage (SI):	Restricted
Deed Specific Requirement:	Asphalt Cap
Deed Parameter Desc:	Indeno(1,2,3-cd)pyrene
X Coord:	616682.00
Deed Depth:	4.5
Y Coord:	690881.07
Entire Site Restricted:	Yes
Property Block:	420
Property Lot:	H2
Name:	RESEARCH & MFG CORPORATION OF AMERICA
Address:	360 9TH ST
Address 2:	255 BRUNSWICK ST
City,State,Zip:	JERSEY CITY, NJ 07302
PI Name:	RESEARCH & MFG CORPORATION OF AMERICA
PI Number:	G000014289
DER Filed Date:	08/26/2011
DER Lifted Date:	Not reported
DER Deed Usage (SI):	Restricted
Deed Specific Requirement:	Asphalt Cap
Deed Parameter Desc:	Lead
X Coord:	616682.00
Deed Depth:	8.5
Y Coord:	690881.07
Entire Site Restricted:	Yes
Property Block:	420
Property Lot:	H2
Name:	RESEARCH & MFG CORPORATION OF AMERICA
Address:	360 9TH ST
Address 2:	255 BRUNSWICK ST
City,State,Zip:	JERSEY CITY, NJ 07302
PI Name:	RESEARCH & MFG CORPORATION OF AMERICA
PI Number:	G000014289
DER Filed Date:	08/26/2011
DER Lifted Date:	Not reported
DER Deed Usage (SI):	Restricted
Deed Specific Requirement:	Asphalt Cap
Deed Parameter Desc:	Total Petroleum Hydrocarbons
X Coord:	616682.00
Deed Depth:	4
Y Coord:	690881.07
Entire Site Restricted:	Yes
Property Block:	420

RESEARCH & MFG CORPORATION OF AMERICA (Continued) **S107915795**

Property Lot:	H2
Name:	RESEARCH & MFG CORPORATION OF AMERICA
Address:	360 9TH ST
Address 2:	255 BRUNSWICK ST
City,State,Zip:	JERSEY CITY, NJ 07302
PI Name:	RESEARCH & MFG CORPORATION OF AMERICA
PI Number:	G000014289
DER Filed Date:	08/26/2011
DER Lifted Date:	Not reported
DER Deed Usage (SI):	Restricted
Deed Specific Requirement:	Asphalt Cap
Deed Parameter Desc:	Zinc
X Coord:	616682.00
Deed Depth:	4.5
Y Coord:	690881.07
Entire Site Restricted:	Yes
Property Block:	420
Property Lot:	H2
Name:	RESEARCH & MFG CORPORATION OF AMERICA
Address:	360 9TH ST
Address 2:	255 BRUNSWICK ST
City,State,Zip:	JERSEY CITY, NJ 07302
PI Name:	RESEARCH & MFG CORPORATION OF AMERICA
PI Number:	G000014289
DER Filed Date:	08/26/2011
DER Lifted Date:	Not reported
DER Deed Usage (SI):	Restricted
Deed Specific Requirement:	Asphalt Cap
Deed Parameter Desc:	Aldrin
X Coord:	616682.00
Deed Depth:	3.5
Y Coord:	690881.07
Entire Site Restricted:	Yes
Property Block:	420
Property Lot:	J
Name:	RESEARCH & MFG CORPORATION OF AMERICA
Address:	360 9TH ST
Address 2:	255 BRUNSWICK ST
City,State,Zip:	JERSEY CITY, NJ 07302
PI Name:	RESEARCH & MFG CORPORATION OF AMERICA
PI Number:	G000014289
DER Filed Date:	08/26/2011
DER Lifted Date:	Not reported
DER Deed Usage (SI):	Restricted
Deed Specific Requirement:	Asphalt Cap
Deed Parameter Desc:	Antimony
X Coord:	616682.00
Deed Depth:	6.5
Y Coord:	690881.07
Entire Site Restricted:	Yes
Property Block:	420
Property Lot:	J
Name:	RESEARCH & MFG CORPORATION OF AMERICA

RESEARCH & MFG CORPORATION OF AMERICA (Continued) **S107915795**

Address:	360 9TH ST
Address 2:	255 BRUNSWICK ST
City,State,Zip:	JERSEY CITY, NJ 07302
PI Name:	RESEARCH & MFG CORPORATION OF AMERICA
PI Number:	G000014289
DER Filed Date:	08/26/2011
DER Lifted Date:	Not reported
DER Deed Usage (SI):	Restricted
Deed Specific Requirement:	Asphalt Cap
Deed Parameter Desc:	Arsenic
X Coord:	616682.00
Deed Depth:	6.5
Y Coord:	690881.07
Entire Site Restricted:	Yes
Property Block:	420
Property Lot:	J

Name:	RESEARCH & MFG CORPORATION OF AMERICA
Address:	360 9TH ST
Address 2:	255 BRUNSWICK ST
City,State,Zip:	JERSEY CITY, NJ 07302
PI Name:	RESEARCH & MFG CORPORATION OF AMERICA
PI Number:	G000014289
DER Filed Date:	08/26/2011
DER Lifted Date:	Not reported
DER Deed Usage (SI):	Restricted
Deed Specific Requirement:	Asphalt Cap
Deed Parameter Desc:	Benzo(a)anthracene
X Coord:	616682.00
Deed Depth:	4
Y Coord:	690881.07
Entire Site Restricted:	Yes
Property Block:	420
Property Lot:	J

Name:	RESEARCH & MFG CORPORATION OF AMERICA
Address:	360 9TH ST
Address 2:	255 BRUNSWICK ST
City,State,Zip:	JERSEY CITY, NJ 07302
PI Name:	RESEARCH & MFG CORPORATION OF AMERICA
PI Number:	G000014289
DER Filed Date:	08/26/2011
DER Lifted Date:	Not reported
DER Deed Usage (SI):	Restricted
Deed Specific Requirement:	Asphalt Cap
Deed Parameter Desc:	Benzo(a)pyrene
X Coord:	616682.00
Deed Depth:	4
Y Coord:	690881.07
Entire Site Restricted:	Yes
Property Block:	420
Property Lot:	J

Name:	RESEARCH & MFG CORPORATION OF AMERICA
Address:	360 9TH ST
Address 2:	255 BRUNSWICK ST
City,State,Zip:	JERSEY CITY, NJ 07302

RESEARCH & MFG CORPORATION OF AMERICA (Continued) **S107915795**

PI Name:	RESEARCH & MFG CORPORATION OF AMERICA
PI Number:	G000014289
DER Filed Date:	08/26/2011
DER Lifted Date:	Not reported
DER Deed Usage (SI):	Restricted
Deed Specific Requirement:	Asphalt Cap
Deed Parameter Desc:	Benzo(b)fluoranthene
X Coord:	616682.00
Deed Depth:	6
Y Coord:	690881.07
Entire Site Restricted:	Yes
Property Block:	420
Property Lot:	J

Name:	RESEARCH & MFG CORPORATION OF AMERICA
Address:	360 9TH ST
Address 2:	255 BRUNSWICK ST
City,State,Zip:	JERSEY CITY, NJ 07302
PI Name:	RESEARCH & MFG CORPORATION OF AMERICA
PI Number:	G000014289
DER Filed Date:	08/26/2011
DER Lifted Date:	Not reported
DER Deed Usage (SI):	Restricted
Deed Specific Requirement:	Asphalt Cap
Deed Parameter Desc:	Benzo(k)fluoranthene
X Coord:	616682.00
Deed Depth:	4
Y Coord:	690881.07
Entire Site Restricted:	Yes
Property Block:	420
Property Lot:	J

Name:	RESEARCH & MFG CORPORATION OF AMERICA
Address:	360 9TH ST
Address 2:	255 BRUNSWICK ST
City,State,Zip:	JERSEY CITY, NJ 07302
PI Name:	RESEARCH & MFG CORPORATION OF AMERICA
PI Number:	G000014289
DER Filed Date:	08/26/2011
DER Lifted Date:	Not reported
DER Deed Usage (SI):	Restricted
Deed Specific Requirement:	Asphalt Cap
Deed Parameter Desc:	Copper
X Coord:	616682.00
Deed Depth:	6.5
Y Coord:	690881.07
Entire Site Restricted:	Yes
Property Block:	420
Property Lot:	J

Name:	RESEARCH & MFG CORPORATION OF AMERICA
Address:	360 9TH ST
Address 2:	255 BRUNSWICK ST
City,State,Zip:	JERSEY CITY, NJ 07302
PI Name:	RESEARCH & MFG CORPORATION OF AMERICA
PI Number:	G000014289
DER Filed Date:	08/26/2011

RESEARCH & MFG CORPORATION OF AMERICA (Continued) **S107915795**

DER Lifted Date:	Not reported
DER Deed Usage (SI):	Restricted
Deed Specific Requirement:	Asphalt Cap
Deed Parameter Desc:	Dibenzo(a,h)anthracene
X Coord:	616682.00
Deed Depth:	4
Y Coord:	690881.07
Entire Site Restricted:	Yes
Property Block:	420
Property Lot:	J

Name:	RESEARCH & MFG CORPORATION OF AMERICA
Address:	360 9TH ST
Address 2:	255 BRUNSWICK ST
City,State,Zip:	JERSEY CITY, NJ 07302
PI Name:	RESEARCH & MFG CORPORATION OF AMERICA
PI Number:	G000014289
DER Filed Date:	08/26/2011
DER Lifted Date:	Not reported
DER Deed Usage (SI):	Restricted
Deed Specific Requirement:	Asphalt Cap
Deed Parameter Desc:	Indeno(1,2,3-cd)pyrene
X Coord:	616682.00
Deed Depth:	4.5
Y Coord:	690881.07
Entire Site Restricted:	Yes
Property Block:	420
Property Lot:	J

Name:	RESEARCH & MFG CORPORATION OF AMERICA
Address:	360 9TH ST
Address 2:	255 BRUNSWICK ST
City,State,Zip:	JERSEY CITY, NJ 07302
PI Name:	RESEARCH & MFG CORPORATION OF AMERICA
PI Number:	G000014289
DER Filed Date:	08/26/2011
DER Lifted Date:	Not reported
DER Deed Usage (SI):	Restricted
Deed Specific Requirement:	Asphalt Cap
Deed Parameter Desc:	Lead
X Coord:	616682.00
Deed Depth:	8.5
Y Coord:	690881.07
Entire Site Restricted:	Yes
Property Block:	420
Property Lot:	J

Name:	RESEARCH & MFG CORPORATION OF AMERICA
Address:	360 9TH ST
Address 2:	255 BRUNSWICK ST
City,State,Zip:	JERSEY CITY, NJ 07302
PI Name:	RESEARCH & MFG CORPORATION OF AMERICA
PI Number:	G000014289
DER Filed Date:	08/26/2011
DER Lifted Date:	Not reported
DER Deed Usage (SI):	Restricted
Deed Specific Requirement:	Asphalt Cap

RESEARCH & MFG CORPORATION OF AMERICA (Continued) **S107915795**

Deed Parameter Desc:	Total Petroleum Hydrocarbons
X Coord:	616682.00
Deed Depth:	4
Y Coord:	690881.07
Entire Site Restricted:	Yes
Property Block:	420
Property Lot:	J
Name:	RESEARCH & MFG CORPORATION OF AMERICA
Address:	360 9TH ST
Address 2:	255 BRUNSWICK ST
City,State,Zip:	JERSEY CITY, NJ 07302
PI Name:	RESEARCH & MFG CORPORATION OF AMERICA
PI Number:	G000014289
DER Filed Date:	08/26/2011
DER Lifted Date:	Not reported
DER Deed Usage (SI):	Restricted
Deed Specific Requirement:	Asphalt Cap
Deed Parameter Desc:	Zinc
X Coord:	616682.00
Deed Depth:	4.5
Y Coord:	690881.07
Entire Site Restricted:	Yes
Property Block:	420
Property Lot:	J
Name:	RESEARCH & MFG CORPORATION OF AMERICA
Address:	360 9TH ST
Address 2:	255 BRUNSWICK ST
City,State,Zip:	JERSEY CITY, NJ 07302
PI Name:	RESEARCH & MFG CORPORATION OF AMERICA
PI Number:	G000014289
DER Filed Date:	08/26/2011
DER Lifted Date:	Not reported
DER Deed Usage (SI):	Restricted
Deed Specific Requirement:	Asphalt Cap
Deed Parameter Desc:	Aldrin
X Coord:	616682.00
Deed Depth:	3.5
Y Coord:	690881.07
Entire Site Restricted:	Yes
Property Block:	420
Property Lot:	S.1
Name:	RESEARCH & MFG CORPORATION OF AMERICA
Address:	360 9TH ST
Address 2:	255 BRUNSWICK ST
City,State,Zip:	JERSEY CITY, NJ 07302
PI Name:	RESEARCH & MFG CORPORATION OF AMERICA
PI Number:	G000014289
DER Filed Date:	08/26/2011
DER Lifted Date:	Not reported
DER Deed Usage (SI):	Restricted
Deed Specific Requirement:	Asphalt Cap
Deed Parameter Desc:	Antimony
X Coord:	616682.00
Deed Depth:	6.5

RESEARCH & MFG CORPORATION OF AMERICA (Continued) **S107915795**

Y Coord:	690881.07
Entire Site Restricted:	Yes
Property Block:	420
Property Lot:	S.1
Name:	RESEARCH & MFG CORPORATION OF AMERICA
Address:	360 9TH ST
Address 2:	255 BRUNSWICK ST
City,State,Zip:	JERSEY CITY, NJ 07302
PI Name:	RESEARCH & MFG CORPORATION OF AMERICA
PI Number:	G000014289
DER Filed Date:	08/26/2011
DER Lifted Date:	Not reported
DER Deed Usage (SI):	Restricted
Deed Specific Requirement:	Asphalt Cap
Deed Parameter Desc:	Arsenic
X Coord:	616682.00
Deed Depth:	6.5
Y Coord:	690881.07
Entire Site Restricted:	Yes
Property Block:	420
Property Lot:	S.1
Name:	RESEARCH & MFG CORPORATION OF AMERICA
Address:	360 9TH ST
Address 2:	255 BRUNSWICK ST
City,State,Zip:	JERSEY CITY, NJ 07302
PI Name:	RESEARCH & MFG CORPORATION OF AMERICA
PI Number:	G000014289
DER Filed Date:	08/26/2011
DER Lifted Date:	Not reported
DER Deed Usage (SI):	Restricted
Deed Specific Requirement:	Asphalt Cap
Deed Parameter Desc:	Benzo(a)anthracene
X Coord:	616682.00
Deed Depth:	4
Y Coord:	690881.07
Entire Site Restricted:	Yes
Property Block:	420
Property Lot:	S.1
Name:	RESEARCH & MFG CORPORATION OF AMERICA
Address:	360 9TH ST
Address 2:	255 BRUNSWICK ST
City,State,Zip:	JERSEY CITY, NJ 07302
PI Name:	RESEARCH & MFG CORPORATION OF AMERICA
PI Number:	G000014289
DER Filed Date:	08/26/2011
DER Lifted Date:	Not reported
DER Deed Usage (SI):	Restricted
Deed Specific Requirement:	Asphalt Cap
Deed Parameter Desc:	Benzo(a)pyrene
X Coord:	616682.00
Deed Depth:	4
Y Coord:	690881.07
Entire Site Restricted:	Yes
Property Block:	420

RESEARCH & MFG CORPORATION OF AMERICA (Continued) **S107915795**

Property Lot:	S.1
Name:	RESEARCH & MFG CORPORATION OF AMERICA
Address:	360 9TH ST
Address 2:	255 BRUNSWICK ST
City,State,Zip:	JERSEY CITY, NJ 07302
PI Name:	RESEARCH & MFG CORPORATION OF AMERICA
PI Number:	G000014289
DER Filed Date:	08/26/2011
DER Lifted Date:	Not reported
DER Deed Usage (SI):	Restricted
Deed Specific Requirement:	Asphalt Cap
Deed Parameter Desc:	Benzo(b)fluoranthene
X Coord:	616682.00
Deed Depth:	6
Y Coord:	690881.07
Entire Site Restricted:	Yes
Property Block:	420
Property Lot:	S.1
Name:	RESEARCH & MFG CORPORATION OF AMERICA
Address:	360 9TH ST
Address 2:	255 BRUNSWICK ST
City,State,Zip:	JERSEY CITY, NJ 07302
PI Name:	RESEARCH & MFG CORPORATION OF AMERICA
PI Number:	G000014289
DER Filed Date:	08/26/2011
DER Lifted Date:	Not reported
DER Deed Usage (SI):	Restricted
Deed Specific Requirement:	Asphalt Cap
Deed Parameter Desc:	Benzo(k)fluoranthene
X Coord:	616682.00
Deed Depth:	4
Y Coord:	690881.07
Entire Site Restricted:	Yes
Property Block:	420
Property Lot:	S.1
Name:	RESEARCH & MFG CORPORATION OF AMERICA
Address:	360 9TH ST
Address 2:	255 BRUNSWICK ST
City,State,Zip:	JERSEY CITY, NJ 07302
PI Name:	RESEARCH & MFG CORPORATION OF AMERICA
PI Number:	G000014289
DER Filed Date:	08/26/2011
DER Lifted Date:	Not reported
DER Deed Usage (SI):	Restricted
Deed Specific Requirement:	Asphalt Cap
Deed Parameter Desc:	Copper
X Coord:	616682.00
Deed Depth:	6.5
Y Coord:	690881.07
Entire Site Restricted:	Yes
Property Block:	420
Property Lot:	S.1
Name:	RESEARCH & MFG CORPORATION OF AMERICA

RESEARCH & MFG CORPORATION OF AMERICA (Continued) **S107915795**

Address:	360 9TH ST
Address 2:	255 BRUNSWICK ST
City,State,Zip:	JERSEY CITY, NJ 07302
PI Name:	RESEARCH & MFG CORPORATION OF AMERICA
PI Number:	G000014289
DER Filed Date:	08/26/2011
DER Lifted Date:	Not reported
DER Deed Usage (SI):	Restricted
Deed Specific Requirement:	Asphalt Cap
Deed Parameter Desc:	Dibenzo(a,h)anthracene
X Coord:	616682.00
Deed Depth:	4
Y Coord:	690881.07
Entire Site Restricted:	Yes
Property Block:	420
Property Lot:	S.1

Name:	RESEARCH & MFG CORPORATION OF AMERICA
Address:	360 9TH ST
Address 2:	255 BRUNSWICK ST
City,State,Zip:	JERSEY CITY, NJ 07302
PI Name:	RESEARCH & MFG CORPORATION OF AMERICA
PI Number:	G000014289
DER Filed Date:	08/26/2011
DER Lifted Date:	Not reported
DER Deed Usage (SI):	Restricted
Deed Specific Requirement:	Asphalt Cap
Deed Parameter Desc:	Indeno(1,2,3-cd)pyrene
X Coord:	616682.00
Deed Depth:	4.5
Y Coord:	690881.07
Entire Site Restricted:	Yes
Property Block:	420
Property Lot:	S.1

Name:	RESEARCH & MFG CORPORATION OF AMERICA
Address:	360 9TH ST
Address 2:	255 BRUNSWICK ST
City,State,Zip:	JERSEY CITY, NJ 07302
PI Name:	RESEARCH & MFG CORPORATION OF AMERICA
PI Number:	G000014289
DER Filed Date:	08/26/2011
DER Lifted Date:	Not reported
DER Deed Usage (SI):	Restricted
Deed Specific Requirement:	Asphalt Cap
Deed Parameter Desc:	Lead
X Coord:	616682.00
Deed Depth:	8.5
Y Coord:	690881.07
Entire Site Restricted:	Yes
Property Block:	420
Property Lot:	S.1

Name:	RESEARCH & MFG CORPORATION OF AMERICA
Address:	360 9TH ST
Address 2:	255 BRUNSWICK ST
City,State,Zip:	JERSEY CITY, NJ 07302

RESEARCH & MFG CORPORATION OF AMERICA (Continued) **S107915795**

PI Name:	RESEARCH & MFG CORPORATION OF AMERICA
PI Number:	G000014289
DER Filed Date:	08/26/2011
DER Lifted Date:	Not reported
DER Deed Usage (SI):	Restricted
Deed Specific Requirement:	Asphalt Cap
Deed Parameter Desc:	Total Petroleum Hydrocarbons
X Coord:	616682.00
Deed Depth:	4
Y Coord:	690881.07
Entire Site Restricted:	Yes
Property Block:	420
Property Lot:	S.1

Name:	RESEARCH & MFG CORPORATION OF AMERICA
Address:	360 9TH ST
Address 2:	255 BRUNSWICK ST
City,State,Zip:	JERSEY CITY, NJ 07302
PI Name:	RESEARCH & MFG CORPORATION OF AMERICA
PI Number:	G000014289
DER Filed Date:	08/26/2011
DER Lifted Date:	Not reported
DER Deed Usage (SI):	Restricted
Deed Specific Requirement:	Asphalt Cap
Deed Parameter Desc:	Zinc
X Coord:	616682.00
Deed Depth:	4.5
Y Coord:	690881.07
Entire Site Restricted:	Yes
Property Block:	420
Property Lot:	S.1

Name:	RESEARCH & MFG CORPORATION OF AMERICA
Address:	360 9TH ST
Address 2:	255 BRUNSWICK ST
City,State,Zip:	JERSEY CITY, NJ 07302
PI Name:	RESEARCH & MFG CORPORATION OF AMERICA
PI Number:	G000014289
DER Filed Date:	08/26/2011
DER Lifted Date:	Not reported
DER Deed Usage (SI):	Restricted
Deed Specific Requirement:	Concrete Cap
Deed Parameter Desc:	Aldrin
X Coord:	616682.00
Deed Depth:	3.5
Y Coord:	690881.07
Entire Site Restricted:	Yes
Property Block:	420
Property Lot:	A

Name:	RESEARCH & MFG CORPORATION OF AMERICA
Address:	360 9TH ST
Address 2:	255 BRUNSWICK ST
City,State,Zip:	JERSEY CITY, NJ 07302
PI Name:	RESEARCH & MFG CORPORATION OF AMERICA
PI Number:	G000014289
DER Filed Date:	08/26/2011

RESEARCH & MFG CORPORATION OF AMERICA (Continued) **S107915795**

DER Lifted Date:	Not reported
DER Deed Usage (SI):	Restricted
Deed Specific Requirement:	Concrete Cap
Deed Parameter Desc:	Antimony
X Coord:	616682.00
Deed Depth:	6.5
Y Coord:	690881.07
Entire Site Restricted:	Yes
Property Block:	420
Property Lot:	A

Name:	RESEARCH & MFG CORPORATION OF AMERICA
Address:	360 9TH ST
Address 2:	255 BRUNSWICK ST
City,State,Zip:	JERSEY CITY, NJ 07302
PI Name:	RESEARCH & MFG CORPORATION OF AMERICA
PI Number:	G000014289
DER Filed Date:	08/26/2011
DER Lifted Date:	Not reported
DER Deed Usage (SI):	Restricted
Deed Specific Requirement:	Concrete Cap
Deed Parameter Desc:	Arsenic
X Coord:	616682.00
Deed Depth:	6.5
Y Coord:	690881.07
Entire Site Restricted:	Yes
Property Block:	420
Property Lot:	A

Name:	RESEARCH & MFG CORPORATION OF AMERICA
Address:	360 9TH ST
Address 2:	255 BRUNSWICK ST
City,State,Zip:	JERSEY CITY, NJ 07302
PI Name:	RESEARCH & MFG CORPORATION OF AMERICA
PI Number:	G000014289
DER Filed Date:	08/26/2011
DER Lifted Date:	Not reported
DER Deed Usage (SI):	Restricted
Deed Specific Requirement:	Concrete Cap
Deed Parameter Desc:	Benzo(a)anthracene
X Coord:	616682.00
Deed Depth:	4
Y Coord:	690881.07
Entire Site Restricted:	Yes
Property Block:	420
Property Lot:	A

Name:	RESEARCH & MFG CORPORATION OF AMERICA
Address:	360 9TH ST
Address 2:	255 BRUNSWICK ST
City,State,Zip:	JERSEY CITY, NJ 07302
PI Name:	RESEARCH & MFG CORPORATION OF AMERICA
PI Number:	G000014289
DER Filed Date:	08/26/2011
DER Lifted Date:	Not reported
DER Deed Usage (SI):	Restricted
Deed Specific Requirement:	Concrete Cap

RESEARCH & MFG CORPORATION OF AMERICA (Continued) **S107915795**

Deed Parameter Desc:	Benzo(a)pyrene
X Coord:	616682.00
Deed Depth:	4
Y Coord:	690881.07
Entire Site Restricted:	Yes
Property Block:	420
Property Lot:	A
Name:	RESEARCH & MFG CORPORATION OF AMERICA
Address:	360 9TH ST
Address 2:	255 BRUNSWICK ST
City,State,Zip:	JERSEY CITY, NJ 07302
PI Name:	RESEARCH & MFG CORPORATION OF AMERICA
PI Number:	G000014289
DER Filed Date:	08/26/2011
DER Lifted Date:	Not reported
DER Deed Usage (SI):	Restricted
Deed Specific Requirement:	Concrete Cap
Deed Parameter Desc:	Benzo(b)fluoranthene
X Coord:	616682.00
Deed Depth:	6
Y Coord:	690881.07
Entire Site Restricted:	Yes
Property Block:	420
Property Lot:	A
Name:	RESEARCH & MFG CORPORATION OF AMERICA
Address:	360 9TH ST
Address 2:	255 BRUNSWICK ST
City,State,Zip:	JERSEY CITY, NJ 07302
PI Name:	RESEARCH & MFG CORPORATION OF AMERICA
PI Number:	G000014289
DER Filed Date:	08/26/2011
DER Lifted Date:	Not reported
DER Deed Usage (SI):	Restricted
Deed Specific Requirement:	Concrete Cap
Deed Parameter Desc:	Benzo(k)fluoranthene
X Coord:	616682.00
Deed Depth:	4
Y Coord:	690881.07
Entire Site Restricted:	Yes
Property Block:	420
Property Lot:	A
Name:	RESEARCH & MFG CORPORATION OF AMERICA
Address:	360 9TH ST
Address 2:	255 BRUNSWICK ST
City,State,Zip:	JERSEY CITY, NJ 07302
PI Name:	RESEARCH & MFG CORPORATION OF AMERICA
PI Number:	G000014289
DER Filed Date:	08/26/2011
DER Lifted Date:	Not reported
DER Deed Usage (SI):	Restricted
Deed Specific Requirement:	Concrete Cap
Deed Parameter Desc:	Copper
X Coord:	616682.00
Deed Depth:	6.5

RESEARCH & MFG CORPORATION OF AMERICA (Continued) **S107915795**

Y Coord:	690881.07
Entire Site Restricted:	Yes
Property Block:	420
Property Lot:	A
Name:	RESEARCH & MFG CORPORATION OF AMERICA
Address:	360 9TH ST
Address 2:	255 BRUNSWICK ST
City,State,Zip:	JERSEY CITY, NJ 07302
PI Name:	RESEARCH & MFG CORPORATION OF AMERICA
PI Number:	G000014289
DER Filed Date:	08/26/2011
DER Lifted Date:	Not reported
DER Deed Usage (SI):	Restricted
Deed Specific Requirement:	Concrete Cap
Deed Parameter Desc:	Dibenzo(a,h)anthracene
X Coord:	616682.00
Deed Depth:	4
Y Coord:	690881.07
Entire Site Restricted:	Yes
Property Block:	420
Property Lot:	A
Name:	RESEARCH & MFG CORPORATION OF AMERICA
Address:	360 9TH ST
Address 2:	255 BRUNSWICK ST
City,State,Zip:	JERSEY CITY, NJ 07302
PI Name:	RESEARCH & MFG CORPORATION OF AMERICA
PI Number:	G000014289
DER Filed Date:	08/26/2011
DER Lifted Date:	Not reported
DER Deed Usage (SI):	Restricted
Deed Specific Requirement:	Concrete Cap
Deed Parameter Desc:	Indeno(1,2,3-cd)pyrene
X Coord:	616682.00
Deed Depth:	4.5
Y Coord:	690881.07
Entire Site Restricted:	Yes
Property Block:	420
Property Lot:	A
Name:	RESEARCH & MFG CORPORATION OF AMERICA
Address:	360 9TH ST
Address 2:	255 BRUNSWICK ST
City,State,Zip:	JERSEY CITY, NJ 07302
PI Name:	RESEARCH & MFG CORPORATION OF AMERICA
PI Number:	G000014289
DER Filed Date:	08/26/2011
DER Lifted Date:	Not reported
DER Deed Usage (SI):	Restricted
Deed Specific Requirement:	Concrete Cap
Deed Parameter Desc:	Lead
X Coord:	616682.00
Deed Depth:	8.5
Y Coord:	690881.07
Entire Site Restricted:	Yes
Property Block:	420

RESEARCH & MFG CORPORATION OF AMERICA (Continued) **S107915795**

Property Lot:	A
Name:	RESEARCH & MFG CORPORATION OF AMERICA
Address:	360 9TH ST
Address 2:	255 BRUNSWICK ST
City,State,Zip:	JERSEY CITY, NJ 07302
PI Name:	RESEARCH & MFG CORPORATION OF AMERICA
PI Number:	G000014289
DER Filed Date:	08/26/2011
DER Lifted Date:	Not reported
DER Deed Usage (SI):	Restricted
Deed Specific Requirement:	Concrete Cap
Deed Parameter Desc:	Total Petroleum Hydrocarbons
X Coord:	616682.00
Deed Depth:	4
Y Coord:	690881.07
Entire Site Restricted:	Yes
Property Block:	420
Property Lot:	A
Name:	RESEARCH & MFG CORPORATION OF AMERICA
Address:	360 9TH ST
Address 2:	255 BRUNSWICK ST
City,State,Zip:	JERSEY CITY, NJ 07302
PI Name:	RESEARCH & MFG CORPORATION OF AMERICA
PI Number:	G000014289
DER Filed Date:	08/26/2011
DER Lifted Date:	Not reported
DER Deed Usage (SI):	Restricted
Deed Specific Requirement:	Concrete Cap
Deed Parameter Desc:	Zinc
X Coord:	616682.00
Deed Depth:	4.5
Y Coord:	690881.07
Entire Site Restricted:	Yes
Property Block:	420
Property Lot:	A
Name:	RESEARCH & MFG CORPORATION OF AMERICA
Address:	360 9TH ST
Address 2:	255 BRUNSWICK ST
City,State,Zip:	JERSEY CITY, NJ 07302
PI Name:	RESEARCH & MFG CORPORATION OF AMERICA
PI Number:	G000014289
DER Filed Date:	08/26/2011
DER Lifted Date:	Not reported
DER Deed Usage (SI):	Restricted
Deed Specific Requirement:	Concrete Cap
Deed Parameter Desc:	Aldrin
X Coord:	616682.00
Deed Depth:	3.5
Y Coord:	690881.07
Entire Site Restricted:	Yes
Property Block:	420
Property Lot:	B
Name:	RESEARCH & MFG CORPORATION OF AMERICA

RESEARCH & MFG CORPORATION OF AMERICA (Continued) **S107915795**

Address:	360 9TH ST
Address 2:	255 BRUNSWICK ST
City,State,Zip:	JERSEY CITY, NJ 07302
PI Name:	RESEARCH & MFG CORPORATION OF AMERICA
PI Number:	G000014289
DER Filed Date:	08/26/2011
DER Lifted Date:	Not reported
DER Deed Usage (SI):	Restricted
Deed Specific Requirement:	Concrete Cap
Deed Parameter Desc:	Antimony
X Coord:	616682.00
Deed Depth:	6.5
Y Coord:	690881.07
Entire Site Restricted:	Yes
Property Block:	420
Property Lot:	B

Name:	RESEARCH & MFG CORPORATION OF AMERICA
Address:	360 9TH ST
Address 2:	255 BRUNSWICK ST
City,State,Zip:	JERSEY CITY, NJ 07302
PI Name:	RESEARCH & MFG CORPORATION OF AMERICA
PI Number:	G000014289
DER Filed Date:	08/26/2011
DER Lifted Date:	Not reported
DER Deed Usage (SI):	Restricted
Deed Specific Requirement:	Concrete Cap
Deed Parameter Desc:	Arsenic
X Coord:	616682.00
Deed Depth:	6.5
Y Coord:	690881.07
Entire Site Restricted:	Yes
Property Block:	420
Property Lot:	B

Name:	RESEARCH & MFG CORPORATION OF AMERICA
Address:	360 9TH ST
Address 2:	255 BRUNSWICK ST
City,State,Zip:	JERSEY CITY, NJ 07302
PI Name:	RESEARCH & MFG CORPORATION OF AMERICA
PI Number:	G000014289
DER Filed Date:	08/26/2011
DER Lifted Date:	Not reported
DER Deed Usage (SI):	Restricted
Deed Specific Requirement:	Concrete Cap
Deed Parameter Desc:	Benzo(a)anthracene
X Coord:	616682.00
Deed Depth:	4
Y Coord:	690881.07
Entire Site Restricted:	Yes
Property Block:	420
Property Lot:	B

Name:	RESEARCH & MFG CORPORATION OF AMERICA
Address:	360 9TH ST
Address 2:	255 BRUNSWICK ST
City,State,Zip:	JERSEY CITY, NJ 07302

RESEARCH & MFG CORPORATION OF AMERICA (Continued) **S107915795**

PI Name:	RESEARCH & MFG CORPORATION OF AMERICA
PI Number:	G000014289
DER Filed Date:	08/26/2011
DER Lifted Date:	Not reported
DER Deed Usage (SI):	Restricted
Deed Specific Requirement:	Concrete Cap
Deed Parameter Desc:	Benzo(a)pyrene
X Coord:	616682.00
Deed Depth:	4
Y Coord:	690881.07
Entire Site Restricted:	Yes
Property Block:	420
Property Lot:	B

Name:	RESEARCH & MFG CORPORATION OF AMERICA
Address:	360 9TH ST
Address 2:	255 BRUNSWICK ST
City,State,Zip:	JERSEY CITY, NJ 07302
PI Name:	RESEARCH & MFG CORPORATION OF AMERICA
PI Number:	G000014289
DER Filed Date:	08/26/2011
DER Lifted Date:	Not reported
DER Deed Usage (SI):	Restricted
Deed Specific Requirement:	Concrete Cap
Deed Parameter Desc:	Benzo(b)fluoranthene
X Coord:	616682.00
Deed Depth:	6
Y Coord:	690881.07
Entire Site Restricted:	Yes
Property Block:	420
Property Lot:	B

Name:	RESEARCH & MFG CORPORATION OF AMERICA
Address:	360 9TH ST
Address 2:	255 BRUNSWICK ST
City,State,Zip:	JERSEY CITY, NJ 07302
PI Name:	RESEARCH & MFG CORPORATION OF AMERICA
PI Number:	G000014289
DER Filed Date:	08/26/2011
DER Lifted Date:	Not reported
DER Deed Usage (SI):	Restricted
Deed Specific Requirement:	Concrete Cap
Deed Parameter Desc:	Benzo(k)fluoranthene
X Coord:	616682.00
Deed Depth:	4
Y Coord:	690881.07
Entire Site Restricted:	Yes
Property Block:	420
Property Lot:	B

Name:	RESEARCH & MFG CORPORATION OF AMERICA
Address:	360 9TH ST
Address 2:	255 BRUNSWICK ST
City,State,Zip:	JERSEY CITY, NJ 07302
PI Name:	RESEARCH & MFG CORPORATION OF AMERICA
PI Number:	G000014289
DER Filed Date:	08/26/2011

RESEARCH & MFG CORPORATION OF AMERICA (Continued) **S107915795**

DER Lifted Date:	Not reported
DER Deed Usage (SI):	Restricted
Deed Specific Requirement:	Concrete Cap
Deed Parameter Desc:	Copper
X Coord:	616682.00
Deed Depth:	6.5
Y Coord:	690881.07
Entire Site Restricted:	Yes
Property Block:	420
Property Lot:	B

Name:	RESEARCH & MFG CORPORATION OF AMERICA
Address:	360 9TH ST
Address 2:	255 BRUNSWICK ST
City,State,Zip:	JERSEY CITY, NJ 07302
PI Name:	RESEARCH & MFG CORPORATION OF AMERICA
PI Number:	G000014289
DER Filed Date:	08/26/2011
DER Lifted Date:	Not reported
DER Deed Usage (SI):	Restricted
Deed Specific Requirement:	Concrete Cap
Deed Parameter Desc:	Dibenzo(a,h)anthracene
X Coord:	616682.00
Deed Depth:	4
Y Coord:	690881.07
Entire Site Restricted:	Yes
Property Block:	420
Property Lot:	B

Name:	RESEARCH & MFG CORPORATION OF AMERICA
Address:	360 9TH ST
Address 2:	255 BRUNSWICK ST
City,State,Zip:	JERSEY CITY, NJ 07302
PI Name:	RESEARCH & MFG CORPORATION OF AMERICA
PI Number:	G000014289
DER Filed Date:	08/26/2011
DER Lifted Date:	Not reported
DER Deed Usage (SI):	Restricted
Deed Specific Requirement:	Concrete Cap
Deed Parameter Desc:	Indeno(1,2,3-cd)pyrene
X Coord:	616682.00
Deed Depth:	4.5
Y Coord:	690881.07
Entire Site Restricted:	Yes
Property Block:	420
Property Lot:	B

Name:	RESEARCH & MFG CORPORATION OF AMERICA
Address:	360 9TH ST
Address 2:	255 BRUNSWICK ST
City,State,Zip:	JERSEY CITY, NJ 07302
PI Name:	RESEARCH & MFG CORPORATION OF AMERICA
PI Number:	G000014289
DER Filed Date:	08/26/2011
DER Lifted Date:	Not reported
DER Deed Usage (SI):	Restricted
Deed Specific Requirement:	Concrete Cap

RESEARCH & MFG CORPORATION OF AMERICA (Continued) **S107915795**

Deed Parameter Desc:	Lead
X Coord:	616682.00
Deed Depth:	8.5
Y Coord:	690881.07
Entire Site Restricted:	Yes
Property Block:	420
Property Lot:	B
Name:	RESEARCH & MFG CORPORATION OF AMERICA
Address:	360 9TH ST
Address 2:	255 BRUNSWICK ST
City,State,Zip:	JERSEY CITY, NJ 07302
PI Name:	RESEARCH & MFG CORPORATION OF AMERICA
PI Number:	G000014289
DER Filed Date:	08/26/2011
DER Lifted Date:	Not reported
DER Deed Usage (SI):	Restricted
Deed Specific Requirement:	Concrete Cap
Deed Parameter Desc:	Total Petroleum Hydrocarbons
X Coord:	616682.00
Deed Depth:	4
Y Coord:	690881.07
Entire Site Restricted:	Yes
Property Block:	420
Property Lot:	B
Name:	RESEARCH & MFG CORPORATION OF AMERICA
Address:	360 9TH ST
Address 2:	255 BRUNSWICK ST
City,State,Zip:	JERSEY CITY, NJ 07302
PI Name:	RESEARCH & MFG CORPORATION OF AMERICA
PI Number:	G000014289
DER Filed Date:	08/26/2011
DER Lifted Date:	Not reported
DER Deed Usage (SI):	Restricted
Deed Specific Requirement:	Concrete Cap
Deed Parameter Desc:	Zinc
X Coord:	616682.00
Deed Depth:	4.5
Y Coord:	690881.07
Entire Site Restricted:	Yes
Property Block:	420
Property Lot:	B
Name:	RESEARCH & MFG CORPORATION OF AMERICA
Address:	360 9TH ST
Address 2:	255 BRUNSWICK ST
City,State,Zip:	JERSEY CITY, NJ 07302
PI Name:	RESEARCH & MFG CORPORATION OF AMERICA
PI Number:	G000014289
DER Filed Date:	08/26/2011
DER Lifted Date:	Not reported
DER Deed Usage (SI):	Restricted
Deed Specific Requirement:	Concrete Cap
Deed Parameter Desc:	Aldrin
X Coord:	616682.00
Deed Depth:	3.5

RESEARCH & MFG CORPORATION OF AMERICA (Continued) **S107915795**

Y Coord:	690881.07
Entire Site Restricted:	Yes
Property Block:	420
Property Lot:	C
Name:	RESEARCH & MFG CORPORATION OF AMERICA
Address:	360 9TH ST
Address 2:	255 BRUNSWICK ST
City,State,Zip:	JERSEY CITY, NJ 07302
PI Name:	RESEARCH & MFG CORPORATION OF AMERICA
PI Number:	G000014289
DER Filed Date:	08/26/2011
DER Lifted Date:	Not reported
DER Deed Usage (SI):	Restricted
Deed Specific Requirement:	Concrete Cap
Deed Parameter Desc:	Antimony
X Coord:	616682.00
Deed Depth:	6.5
Y Coord:	690881.07
Entire Site Restricted:	Yes
Property Block:	420
Property Lot:	C
Name:	RESEARCH & MFG CORPORATION OF AMERICA
Address:	360 9TH ST
Address 2:	255 BRUNSWICK ST
City,State,Zip:	JERSEY CITY, NJ 07302
PI Name:	RESEARCH & MFG CORPORATION OF AMERICA
PI Number:	G000014289
DER Filed Date:	08/26/2011
DER Lifted Date:	Not reported
DER Deed Usage (SI):	Restricted
Deed Specific Requirement:	Concrete Cap
Deed Parameter Desc:	Arsenic
X Coord:	616682.00
Deed Depth:	6.5
Y Coord:	690881.07
Entire Site Restricted:	Yes
Property Block:	420
Property Lot:	C
Name:	RESEARCH & MFG CORPORATION OF AMERICA
Address:	360 9TH ST
Address 2:	255 BRUNSWICK ST
City,State,Zip:	JERSEY CITY, NJ 07302
PI Name:	RESEARCH & MFG CORPORATION OF AMERICA
PI Number:	G000014289
DER Filed Date:	08/26/2011
DER Lifted Date:	Not reported
DER Deed Usage (SI):	Restricted
Deed Specific Requirement:	Concrete Cap
Deed Parameter Desc:	Benzo(a)anthracene
X Coord:	616682.00
Deed Depth:	4
Y Coord:	690881.07
Entire Site Restricted:	Yes
Property Block:	420

RESEARCH & MFG CORPORATION OF AMERICA (Continued) **S107915795**

Property Lot:	C
Name:	RESEARCH & MFG CORPORATION OF AMERICA
Address:	360 9TH ST
Address 2:	255 BRUNSWICK ST
City,State,Zip:	JERSEY CITY, NJ 07302
PI Name:	RESEARCH & MFG CORPORATION OF AMERICA
PI Number:	G000014289
DER Filed Date:	08/26/2011
DER Lifted Date:	Not reported
DER Deed Usage (SI):	Restricted
Deed Specific Requirement:	Concrete Cap
Deed Parameter Desc:	Aldrin
X Coord:	616682.00
Deed Depth:	3.5
Y Coord:	690881.07
Entire Site Restricted:	Yes
Property Block:	420
Property Lot:	E
Name:	RESEARCH & MFG CORPORATION OF AMERICA
Address:	360 9TH ST
Address 2:	255 BRUNSWICK ST
City,State,Zip:	JERSEY CITY, NJ 07302
PI Name:	RESEARCH & MFG CORPORATION OF AMERICA
PI Number:	G000014289
DER Filed Date:	08/26/2011
DER Lifted Date:	Not reported
DER Deed Usage (SI):	Restricted
Deed Specific Requirement:	Concrete Cap
Deed Parameter Desc:	Antimony
X Coord:	616682.00
Deed Depth:	6.5
Y Coord:	690881.07
Entire Site Restricted:	Yes
Property Block:	420
Property Lot:	E
Name:	RESEARCH & MFG CORPORATION OF AMERICA
Address:	360 9TH ST
Address 2:	255 BRUNSWICK ST
City,State,Zip:	JERSEY CITY, NJ 07302
PI Name:	RESEARCH & MFG CORPORATION OF AMERICA
PI Number:	G000014289
DER Filed Date:	08/26/2011
DER Lifted Date:	Not reported
DER Deed Usage (SI):	Restricted
Deed Specific Requirement:	Concrete Cap
Deed Parameter Desc:	Arsenic
X Coord:	616682.00
Deed Depth:	6.5
Y Coord:	690881.07
Entire Site Restricted:	Yes
Property Block:	420
Property Lot:	E
Name:	RESEARCH & MFG CORPORATION OF AMERICA

RESEARCH & MFG CORPORATION OF AMERICA (Continued) **S107915795**

Address:	360 9TH ST
Address 2:	255 BRUNSWICK ST
City,State,Zip:	JERSEY CITY, NJ 07302
PI Name:	RESEARCH & MFG CORPORATION OF AMERICA
PI Number:	G000014289
DER Filed Date:	08/26/2011
DER Lifted Date:	Not reported
DER Deed Usage (SI):	Restricted
Deed Specific Requirement:	Concrete Cap
Deed Parameter Desc:	Benzo(a)anthracene
X Coord:	616682.00
Deed Depth:	4
Y Coord:	690881.07
Entire Site Restricted:	Yes
Property Block:	420
Property Lot:	E

Name:	RESEARCH & MFG CORPORATION OF AMERICA
Address:	360 9TH ST
Address 2:	255 BRUNSWICK ST
City,State,Zip:	JERSEY CITY, NJ 07302
PI Name:	RESEARCH & MFG CORPORATION OF AMERICA
PI Number:	G000014289
DER Filed Date:	08/26/2011
DER Lifted Date:	Not reported
DER Deed Usage (SI):	Restricted
Deed Specific Requirement:	Concrete Cap
Deed Parameter Desc:	Benzo(a)pyrene
X Coord:	616682.00
Deed Depth:	4
Y Coord:	690881.07
Entire Site Restricted:	Yes
Property Block:	420
Property Lot:	E

Name:	RESEARCH & MFG CORPORATION OF AMERICA
Address:	360 9TH ST
Address 2:	255 BRUNSWICK ST
City,State,Zip:	JERSEY CITY, NJ 07302
PI Name:	RESEARCH & MFG CORPORATION OF AMERICA
PI Number:	G000014289
DER Filed Date:	08/26/2011
DER Lifted Date:	Not reported
DER Deed Usage (SI):	Restricted
Deed Specific Requirement:	Concrete Cap
Deed Parameter Desc:	Benzo(b)fluoranthene
X Coord:	616682.00
Deed Depth:	6
Y Coord:	690881.07
Entire Site Restricted:	Yes
Property Block:	420
Property Lot:	E

Name:	RESEARCH & MFG CORPORATION OF AMERICA
Address:	360 9TH ST
Address 2:	255 BRUNSWICK ST
City,State,Zip:	JERSEY CITY, NJ 07302

RESEARCH & MFG CORPORATION OF AMERICA (Continued) **S107915795**

PI Name:	RESEARCH & MFG CORPORATION OF AMERICA
PI Number:	G000014289
DER Filed Date:	08/26/2011
DER Lifted Date:	Not reported
DER Deed Usage (SI):	Restricted
Deed Specific Requirement:	Concrete Cap
Deed Parameter Desc:	Benzo(k)fluoranthene
X Coord:	616682.00
Deed Depth:	4
Y Coord:	690881.07
Entire Site Restricted:	Yes
Property Block:	420
Property Lot:	E

Name:	RESEARCH & MFG CORPORATION OF AMERICA
Address:	360 9TH ST
Address 2:	255 BRUNSWICK ST
City,State,Zip:	JERSEY CITY, NJ 07302
PI Name:	RESEARCH & MFG CORPORATION OF AMERICA
PI Number:	G000014289
DER Filed Date:	08/26/2011
DER Lifted Date:	Not reported
DER Deed Usage (SI):	Restricted
Deed Specific Requirement:	Concrete Cap
Deed Parameter Desc:	Copper
X Coord:	616682.00
Deed Depth:	6.5
Y Coord:	690881.07
Entire Site Restricted:	Yes
Property Block:	420
Property Lot:	E

Name:	RESEARCH & MFG CORPORATION OF AMERICA
Address:	360 9TH ST
Address 2:	255 BRUNSWICK ST
City,State,Zip:	JERSEY CITY, NJ 07302
PI Name:	RESEARCH & MFG CORPORATION OF AMERICA
PI Number:	G000014289
DER Filed Date:	08/26/2011
DER Lifted Date:	Not reported
DER Deed Usage (SI):	Restricted
Deed Specific Requirement:	Concrete Cap
Deed Parameter Desc:	Dibenzo(a,h)anthracene
X Coord:	616682.00
Deed Depth:	4
Y Coord:	690881.07
Entire Site Restricted:	Yes
Property Block:	420
Property Lot:	E

Name:	RESEARCH & MFG CORPORATION OF AMERICA
Address:	360 9TH ST
Address 2:	255 BRUNSWICK ST
City,State,Zip:	JERSEY CITY, NJ 07302
PI Name:	RESEARCH & MFG CORPORATION OF AMERICA
PI Number:	G000014289
DER Filed Date:	08/26/2011

RESEARCH & MFG CORPORATION OF AMERICA (Continued) **S107915795**

DER Lifted Date:	Not reported
DER Deed Usage (SI):	Restricted
Deed Specific Requirement:	Concrete Cap
Deed Parameter Desc:	Indeno(1,2,3-cd)pyrene
X Coord:	616682.00
Deed Depth:	4.5
Y Coord:	690881.07
Entire Site Restricted:	Yes
Property Block:	420
Property Lot:	E

Name:	RESEARCH & MFG CORPORATION OF AMERICA
Address:	360 9TH ST
Address 2:	255 BRUNSWICK ST
City,State,Zip:	JERSEY CITY, NJ 07302
PI Name:	RESEARCH & MFG CORPORATION OF AMERICA
PI Number:	G000014289
DER Filed Date:	08/26/2011
DER Lifted Date:	Not reported
DER Deed Usage (SI):	Restricted
Deed Specific Requirement:	Concrete Cap
Deed Parameter Desc:	Lead
X Coord:	616682.00
Deed Depth:	8.5
Y Coord:	690881.07
Entire Site Restricted:	Yes
Property Block:	420
Property Lot:	E

Name:	RESEARCH & MFG CORPORATION OF AMERICA
Address:	360 9TH ST
Address 2:	255 BRUNSWICK ST
City,State,Zip:	JERSEY CITY, NJ 07302
PI Name:	RESEARCH & MFG CORPORATION OF AMERICA
PI Number:	G000014289
DER Filed Date:	08/26/2011
DER Lifted Date:	Not reported
DER Deed Usage (SI):	Restricted
Deed Specific Requirement:	Concrete Cap
Deed Parameter Desc:	Total Petroleum Hydrocarbons
X Coord:	616682.00
Deed Depth:	4
Y Coord:	690881.07
Entire Site Restricted:	Yes
Property Block:	420
Property Lot:	E

Name:	RESEARCH & MFG CORPORATION OF AMERICA
Address:	360 9TH ST
Address 2:	255 BRUNSWICK ST
City,State,Zip:	JERSEY CITY, NJ 07302
PI Name:	RESEARCH & MFG CORPORATION OF AMERICA
PI Number:	G000014289
DER Filed Date:	08/26/2011
DER Lifted Date:	Not reported
DER Deed Usage (SI):	Restricted
Deed Specific Requirement:	Concrete Cap

RESEARCH & MFG CORPORATION OF AMERICA (Continued) **S107915795**

Deed Parameter Desc:	Zinc
X Coord:	616682.00
Deed Depth:	4.5
Y Coord:	690881.07
Entire Site Restricted:	Yes
Property Block:	420
Property Lot:	E
Name:	RESEARCH & MFG CORPORATION OF AMERICA
Address:	360 9TH ST
Address 2:	255 BRUNSWICK ST
City,State,Zip:	JERSEY CITY, NJ 07302
PI Name:	RESEARCH & MFG CORPORATION OF AMERICA
PI Number:	G000014289
DER Filed Date:	08/26/2011
DER Lifted Date:	Not reported
DER Deed Usage (SI):	Restricted
Deed Specific Requirement:	Concrete Cap
Deed Parameter Desc:	Aldrin
X Coord:	616682.00
Deed Depth:	3.5
Y Coord:	690881.07
Entire Site Restricted:	Yes
Property Block:	420
Property Lot:	F
Name:	RESEARCH & MFG CORPORATION OF AMERICA
Address:	360 9TH ST
Address 2:	255 BRUNSWICK ST
City,State,Zip:	JERSEY CITY, NJ 07302
PI Name:	RESEARCH & MFG CORPORATION OF AMERICA
PI Number:	G000014289
DER Filed Date:	08/26/2011
DER Lifted Date:	Not reported
DER Deed Usage (SI):	Restricted
Deed Specific Requirement:	Concrete Cap
Deed Parameter Desc:	Antimony
X Coord:	616682.00
Deed Depth:	6.5
Y Coord:	690881.07
Entire Site Restricted:	Yes
Property Block:	420
Property Lot:	F
Name:	RESEARCH & MFG CORPORATION OF AMERICA
Address:	360 9TH ST
Address 2:	255 BRUNSWICK ST
City,State,Zip:	JERSEY CITY, NJ 07302
PI Name:	RESEARCH & MFG CORPORATION OF AMERICA
PI Number:	G000014289
DER Filed Date:	08/26/2011
DER Lifted Date:	Not reported
DER Deed Usage (SI):	Restricted
Deed Specific Requirement:	Concrete Cap
Deed Parameter Desc:	Arsenic
X Coord:	616682.00
Deed Depth:	6.5

RESEARCH & MFG CORPORATION OF AMERICA (Continued) **S107915795**

Y Coord:	690881.07
Entire Site Restricted:	Yes
Property Block:	420
Property Lot:	F
Name:	RESEARCH & MFG CORPORATION OF AMERICA
Address:	360 9TH ST
Address 2:	255 BRUNSWICK ST
City,State,Zip:	JERSEY CITY, NJ 07302
PI Name:	RESEARCH & MFG CORPORATION OF AMERICA
PI Number:	G000014289
DER Filed Date:	08/26/2011
DER Lifted Date:	Not reported
DER Deed Usage (SI):	Restricted
Deed Specific Requirement:	Concrete Cap
Deed Parameter Desc:	Benzo(a)anthracene
X Coord:	616682.00
Deed Depth:	4
Y Coord:	690881.07
Entire Site Restricted:	Yes
Property Block:	420
Property Lot:	F
Name:	RESEARCH & MFG CORPORATION OF AMERICA
Address:	360 9TH ST
Address 2:	255 BRUNSWICK ST
City,State,Zip:	JERSEY CITY, NJ 07302
PI Name:	RESEARCH & MFG CORPORATION OF AMERICA
PI Number:	G000014289
DER Filed Date:	08/26/2011
DER Lifted Date:	Not reported
DER Deed Usage (SI):	Restricted
Deed Specific Requirement:	Concrete Cap
Deed Parameter Desc:	Benzo(a)pyrene
X Coord:	616682.00
Deed Depth:	4
Y Coord:	690881.07
Entire Site Restricted:	Yes
Property Block:	420
Property Lot:	F
Name:	RESEARCH & MFG CORPORATION OF AMERICA
Address:	360 9TH ST
Address 2:	255 BRUNSWICK ST
City,State,Zip:	JERSEY CITY, NJ 07302
PI Name:	RESEARCH & MFG CORPORATION OF AMERICA
PI Number:	G000014289
DER Filed Date:	08/26/2011
DER Lifted Date:	Not reported
DER Deed Usage (SI):	Restricted
Deed Specific Requirement:	Concrete Cap
Deed Parameter Desc:	Benzo(b)fluoranthene
X Coord:	616682.00
Deed Depth:	6
Y Coord:	690881.07
Entire Site Restricted:	Yes
Property Block:	420

RESEARCH & MFG CORPORATION OF AMERICA (Continued) **S107915795**

Property Lot:	F
Name:	RESEARCH & MFG CORPORATION OF AMERICA
Address:	360 9TH ST
Address 2:	255 BRUNSWICK ST
City,State,Zip:	JERSEY CITY, NJ 07302
PI Name:	RESEARCH & MFG CORPORATION OF AMERICA
PI Number:	G000014289
DER Filed Date:	08/26/2011
DER Lifted Date:	Not reported
DER Deed Usage (SI):	Restricted
Deed Specific Requirement:	Concrete Cap
Deed Parameter Desc:	Benzo(k)fluoranthene
X Coord:	616682.00
Deed Depth:	4
Y Coord:	690881.07
Entire Site Restricted:	Yes
Property Block:	420
Property Lot:	F
Name:	RESEARCH & MFG CORPORATION OF AMERICA
Address:	360 9TH ST
Address 2:	255 BRUNSWICK ST
City,State,Zip:	JERSEY CITY, NJ 07302
PI Name:	RESEARCH & MFG CORPORATION OF AMERICA
PI Number:	G000014289
DER Filed Date:	08/26/2011
DER Lifted Date:	Not reported
DER Deed Usage (SI):	Restricted
Deed Specific Requirement:	Concrete Cap
Deed Parameter Desc:	Copper
X Coord:	616682.00
Deed Depth:	6.5
Y Coord:	690881.07
Entire Site Restricted:	Yes
Property Block:	420
Property Lot:	F
Name:	RESEARCH & MFG CORPORATION OF AMERICA
Address:	360 9TH ST
Address 2:	255 BRUNSWICK ST
City,State,Zip:	JERSEY CITY, NJ 07302
PI Name:	RESEARCH & MFG CORPORATION OF AMERICA
PI Number:	G000014289
DER Filed Date:	08/26/2011
DER Lifted Date:	Not reported
DER Deed Usage (SI):	Restricted
Deed Specific Requirement:	Concrete Cap
Deed Parameter Desc:	Dibenzo(a,h)anthracene
X Coord:	616682.00
Deed Depth:	4
Y Coord:	690881.07
Entire Site Restricted:	Yes
Property Block:	420
Property Lot:	F
Name:	RESEARCH & MFG CORPORATION OF AMERICA

RESEARCH & MFG CORPORATION OF AMERICA (Continued) **S107915795**

Address:	360 9TH ST
Address 2:	255 BRUNSWICK ST
City,State,Zip:	JERSEY CITY, NJ 07302
PI Name:	RESEARCH & MFG CORPORATION OF AMERICA
PI Number:	G000014289
DER Filed Date:	08/26/2011
DER Lifted Date:	Not reported
DER Deed Usage (SI):	Restricted
Deed Specific Requirement:	Concrete Cap
Deed Parameter Desc:	Indeno(1,2,3-cd)pyrene
X Coord:	616682.00
Deed Depth:	4.5
Y Coord:	690881.07
Entire Site Restricted:	Yes
Property Block:	420
Property Lot:	F

Name:	RESEARCH & MFG CORPORATION OF AMERICA
Address:	360 9TH ST
Address 2:	255 BRUNSWICK ST
City,State,Zip:	JERSEY CITY, NJ 07302
PI Name:	RESEARCH & MFG CORPORATION OF AMERICA
PI Number:	G000014289
DER Filed Date:	08/26/2011
DER Lifted Date:	Not reported
DER Deed Usage (SI):	Restricted
Deed Specific Requirement:	Concrete Cap
Deed Parameter Desc:	Lead
X Coord:	616682.00
Deed Depth:	8.5
Y Coord:	690881.07
Entire Site Restricted:	Yes
Property Block:	420
Property Lot:	F

Name:	RESEARCH & MFG CORPORATION OF AMERICA
Address:	360 9TH ST
Address 2:	255 BRUNSWICK ST
City,State,Zip:	JERSEY CITY, NJ 07302
PI Name:	RESEARCH & MFG CORPORATION OF AMERICA
PI Number:	G000014289
DER Filed Date:	08/26/2011
DER Lifted Date:	Not reported
DER Deed Usage (SI):	Restricted
Deed Specific Requirement:	Concrete Cap
Deed Parameter Desc:	Total Petroleum Hydrocarbons
X Coord:	616682.00
Deed Depth:	4
Y Coord:	690881.07
Entire Site Restricted:	Yes
Property Block:	420
Property Lot:	F

Name:	RESEARCH & MFG CORPORATION OF AMERICA
Address:	360 9TH ST
Address 2:	255 BRUNSWICK ST
City,State,Zip:	JERSEY CITY, NJ 07302

RESEARCH & MFG CORPORATION OF AMERICA (Continued) **S107915795**

PI Name:	RESEARCH & MFG CORPORATION OF AMERICA
PI Number:	G000014289
DER Filed Date:	08/26/2011
DER Lifted Date:	Not reported
DER Deed Usage (SI):	Restricted
Deed Specific Requirement:	Concrete Cap
Deed Parameter Desc:	Zinc
X Coord:	616682.00
Deed Depth:	4.5
Y Coord:	690881.07
Entire Site Restricted:	Yes
Property Block:	420
Property Lot:	F

Name:	RESEARCH & MFG CORPORATION OF AMERICA
Address:	360 9TH ST
Address 2:	255 BRUNSWICK ST
City,State,Zip:	JERSEY CITY, NJ 07302
PI Name:	RESEARCH & MFG CORPORATION OF AMERICA
PI Number:	G000014289
DER Filed Date:	08/26/2011
DER Lifted Date:	Not reported
DER Deed Usage (SI):	Restricted
Deed Specific Requirement:	Concrete Cap
Deed Parameter Desc:	Aldrin
X Coord:	616682.00
Deed Depth:	3.5
Y Coord:	690881.07
Entire Site Restricted:	Yes
Property Block:	420
Property Lot:	G1

Name:	RESEARCH & MFG CORPORATION OF AMERICA
Address:	360 9TH ST
Address 2:	255 BRUNSWICK ST
City,State,Zip:	JERSEY CITY, NJ 07302
PI Name:	RESEARCH & MFG CORPORATION OF AMERICA
PI Number:	G000014289
DER Filed Date:	08/26/2011
DER Lifted Date:	Not reported
DER Deed Usage (SI):	Restricted
Deed Specific Requirement:	Concrete Cap
Deed Parameter Desc:	Antimony
X Coord:	616682.00
Deed Depth:	6.5
Y Coord:	690881.07
Entire Site Restricted:	Yes
Property Block:	420
Property Lot:	G1

Name:	RESEARCH & MFG CORPORATION OF AMERICA
Address:	360 9TH ST
Address 2:	255 BRUNSWICK ST
City,State,Zip:	JERSEY CITY, NJ 07302
PI Name:	RESEARCH & MFG CORPORATION OF AMERICA
PI Number:	G000014289
DER Filed Date:	08/26/2011

RESEARCH & MFG CORPORATION OF AMERICA (Continued) **S107915795**

DER Lifted Date:	Not reported
DER Deed Usage (SI):	Restricted
Deed Specific Requirement:	Concrete Cap
Deed Parameter Desc:	Arsenic
X Coord:	616682.00
Deed Depth:	6.5
Y Coord:	690881.07
Entire Site Restricted:	Yes
Property Block:	420
Property Lot:	G1

Name:	RESEARCH & MFG CORPORATION OF AMERICA
Address:	360 9TH ST
Address 2:	255 BRUNSWICK ST
City,State,Zip:	JERSEY CITY, NJ 07302
PI Name:	RESEARCH & MFG CORPORATION OF AMERICA
PI Number:	G000014289
DER Filed Date:	08/26/2011
DER Lifted Date:	Not reported
DER Deed Usage (SI):	Restricted
Deed Specific Requirement:	Concrete Cap
Deed Parameter Desc:	Benzo(a)anthracene
X Coord:	616682.00
Deed Depth:	4
Y Coord:	690881.07
Entire Site Restricted:	Yes
Property Block:	420
Property Lot:	G1

Name:	RESEARCH & MFG CORPORATION OF AMERICA
Address:	360 9TH ST
Address 2:	255 BRUNSWICK ST
City,State,Zip:	JERSEY CITY, NJ 07302
PI Name:	RESEARCH & MFG CORPORATION OF AMERICA
PI Number:	G000014289
DER Filed Date:	08/26/2011
DER Lifted Date:	Not reported
DER Deed Usage (SI):	Restricted
Deed Specific Requirement:	Concrete Cap
Deed Parameter Desc:	Benzo(a)pyrene
X Coord:	616682.00
Deed Depth:	4
Y Coord:	690881.07
Entire Site Restricted:	Yes
Property Block:	420
Property Lot:	G1

Name:	RESEARCH & MFG CORPORATION OF AMERICA
Address:	360 9TH ST
Address 2:	255 BRUNSWICK ST
City,State,Zip:	JERSEY CITY, NJ 07302
PI Name:	RESEARCH & MFG CORPORATION OF AMERICA
PI Number:	G000014289
DER Filed Date:	08/26/2011
DER Lifted Date:	Not reported
DER Deed Usage (SI):	Restricted
Deed Specific Requirement:	Concrete Cap

RESEARCH & MFG CORPORATION OF AMERICA (Continued) **S107915795**

Deed Parameter Desc:	Benzo(b)fluoranthene
X Coord:	616682.00
Deed Depth:	6
Y Coord:	690881.07
Entire Site Restricted:	Yes
Property Block:	420
Property Lot:	G1
Name:	RESEARCH & MFG CORPORATION OF AMERICA
Address:	360 9TH ST
Address 2:	255 BRUNSWICK ST
City,State,Zip:	JERSEY CITY, NJ 07302
PI Name:	RESEARCH & MFG CORPORATION OF AMERICA
PI Number:	G000014289
DER Filed Date:	08/26/2011
DER Lifted Date:	Not reported
DER Deed Usage (SI):	Restricted
Deed Specific Requirement:	Concrete Cap
Deed Parameter Desc:	Benzo(k)fluoranthene
X Coord:	616682.00
Deed Depth:	4
Y Coord:	690881.07
Entire Site Restricted:	Yes
Property Block:	420
Property Lot:	G1
Name:	RESEARCH & MFG CORPORATION OF AMERICA
Address:	360 9TH ST
Address 2:	255 BRUNSWICK ST
City,State,Zip:	JERSEY CITY, NJ 07302
PI Name:	RESEARCH & MFG CORPORATION OF AMERICA
PI Number:	G000014289
DER Filed Date:	08/26/2011
DER Lifted Date:	Not reported
DER Deed Usage (SI):	Restricted
Deed Specific Requirement:	Concrete Cap
Deed Parameter Desc:	Copper
X Coord:	616682.00
Deed Depth:	6.5
Y Coord:	690881.07
Entire Site Restricted:	Yes
Property Block:	420
Property Lot:	G1
Name:	RESEARCH & MFG CORPORATION OF AMERICA
Address:	360 9TH ST
Address 2:	255 BRUNSWICK ST
City,State,Zip:	JERSEY CITY, NJ 07302
PI Name:	RESEARCH & MFG CORPORATION OF AMERICA
PI Number:	G000014289
DER Filed Date:	08/26/2011
DER Lifted Date:	Not reported
DER Deed Usage (SI):	Restricted
Deed Specific Requirement:	Concrete Cap
Deed Parameter Desc:	Dibenzo(a,h)anthracene
X Coord:	616682.00
Deed Depth:	4

RESEARCH & MFG CORPORATION OF AMERICA (Continued) **S107915795**

Y Coord:	690881.07
Entire Site Restricted:	Yes
Property Block:	420
Property Lot:	G1
Name:	RESEARCH & MFG CORPORATION OF AMERICA
Address:	360 9TH ST
Address 2:	255 BRUNSWICK ST
City,State,Zip:	JERSEY CITY, NJ 07302
PI Name:	RESEARCH & MFG CORPORATION OF AMERICA
PI Number:	G000014289
DER Filed Date:	08/26/2011
DER Lifted Date:	Not reported
DER Deed Usage (SI):	Restricted
Deed Specific Requirement:	Concrete Cap
Deed Parameter Desc:	Indeno(1,2,3-cd)pyrene
X Coord:	616682.00
Deed Depth:	4.5
Y Coord:	690881.07
Entire Site Restricted:	Yes
Property Block:	420
Property Lot:	G1
Name:	RESEARCH & MFG CORPORATION OF AMERICA
Address:	360 9TH ST
Address 2:	255 BRUNSWICK ST
City,State,Zip:	JERSEY CITY, NJ 07302
PI Name:	RESEARCH & MFG CORPORATION OF AMERICA
PI Number:	G000014289
DER Filed Date:	08/26/2011
DER Lifted Date:	Not reported
DER Deed Usage (SI):	Restricted
Deed Specific Requirement:	Concrete Cap
Deed Parameter Desc:	Lead
X Coord:	616682.00
Deed Depth:	8.5
Y Coord:	690881.07
Entire Site Restricted:	Yes
Property Block:	420
Property Lot:	G1
Name:	RESEARCH & MFG CORPORATION OF AMERICA
Address:	360 9TH ST
Address 2:	255 BRUNSWICK ST
City,State,Zip:	JERSEY CITY, NJ 07302
PI Name:	RESEARCH & MFG CORPORATION OF AMERICA
PI Number:	G000014289
DER Filed Date:	08/26/2011
DER Lifted Date:	Not reported
DER Deed Usage (SI):	Restricted
Deed Specific Requirement:	Concrete Cap
Deed Parameter Desc:	Total Petroleum Hydrocarbons
X Coord:	616682.00
Deed Depth:	4
Y Coord:	690881.07
Entire Site Restricted:	Yes
Property Block:	420

RESEARCH & MFG CORPORATION OF AMERICA (Continued) **S107915795**

Property Lot:	G1
Name:	RESEARCH & MFG CORPORATION OF AMERICA
Address:	360 9TH ST
Address 2:	255 BRUNSWICK ST
City,State,Zip:	JERSEY CITY, NJ 07302
PI Name:	RESEARCH & MFG CORPORATION OF AMERICA
PI Number:	G000014289
DER Filed Date:	08/26/2011
DER Lifted Date:	Not reported
DER Deed Usage (SI):	Restricted
Deed Specific Requirement:	Concrete Cap
Deed Parameter Desc:	Zinc
X Coord:	616682.00
Deed Depth:	4.5
Y Coord:	690881.07
Entire Site Restricted:	Yes
Property Block:	420
Property Lot:	G1
Name:	RESEARCH & MFG CORPORATION OF AMERICA
Address:	360 9TH ST
Address 2:	255 BRUNSWICK ST
City,State,Zip:	JERSEY CITY, NJ 07302
PI Name:	RESEARCH & MFG CORPORATION OF AMERICA
PI Number:	G000014289
DER Filed Date:	08/26/2011
DER Lifted Date:	Not reported
DER Deed Usage (SI):	Restricted
Deed Specific Requirement:	Concrete Cap
Deed Parameter Desc:	Aldrin
X Coord:	616682.00
Deed Depth:	3.5
Y Coord:	690881.07
Entire Site Restricted:	Yes
Property Block:	420
Property Lot:	H2
Name:	RESEARCH & MFG CORPORATION OF AMERICA
Address:	360 9TH ST
Address 2:	255 BRUNSWICK ST
City,State,Zip:	JERSEY CITY, NJ 07302
PI Name:	RESEARCH & MFG CORPORATION OF AMERICA
PI Number:	G000014289
DER Filed Date:	08/26/2011
DER Lifted Date:	Not reported
DER Deed Usage (SI):	Restricted
Deed Specific Requirement:	Concrete Cap
Deed Parameter Desc:	Antimony
X Coord:	616682.00
Deed Depth:	6.5
Y Coord:	690881.07
Entire Site Restricted:	Yes
Property Block:	420
Property Lot:	H2
Name:	RESEARCH & MFG CORPORATION OF AMERICA

RESEARCH & MFG CORPORATION OF AMERICA (Continued) **S107915795**

Address:	360 9TH ST
Address 2:	255 BRUNSWICK ST
City,State,Zip:	JERSEY CITY, NJ 07302
PI Name:	RESEARCH & MFG CORPORATION OF AMERICA
PI Number:	G000014289
DER Filed Date:	08/26/2011
DER Lifted Date:	Not reported
DER Deed Usage (SI):	Restricted
Deed Specific Requirement:	Concrete Cap
Deed Parameter Desc:	Arsenic
X Coord:	616682.00
Deed Depth:	6.5
Y Coord:	690881.07
Entire Site Restricted:	Yes
Property Block:	420
Property Lot:	H2

Name:	RESEARCH & MFG CORPORATION OF AMERICA
Address:	360 9TH ST
Address 2:	255 BRUNSWICK ST
City,State,Zip:	JERSEY CITY, NJ 07302
PI Name:	RESEARCH & MFG CORPORATION OF AMERICA
PI Number:	G000014289
DER Filed Date:	08/26/2011
DER Lifted Date:	Not reported
DER Deed Usage (SI):	Restricted
Deed Specific Requirement:	Concrete Cap
Deed Parameter Desc:	Benzo(a)anthracene
X Coord:	616682.00
Deed Depth:	4
Y Coord:	690881.07
Entire Site Restricted:	Yes
Property Block:	420
Property Lot:	H2

Name:	RESEARCH & MFG CORPORATION OF AMERICA
Address:	360 9TH ST
Address 2:	255 BRUNSWICK ST
City,State,Zip:	JERSEY CITY, NJ 07302
PI Name:	RESEARCH & MFG CORPORATION OF AMERICA
PI Number:	G000014289
DER Filed Date:	08/26/2011
DER Lifted Date:	Not reported
DER Deed Usage (SI):	Restricted
Deed Specific Requirement:	Concrete Cap
Deed Parameter Desc:	Benzo(a)pyrene
X Coord:	616682.00
Deed Depth:	4
Y Coord:	690881.07
Entire Site Restricted:	Yes
Property Block:	420
Property Lot:	H2

Name:	RESEARCH & MFG CORPORATION OF AMERICA
Address:	360 9TH ST
Address 2:	255 BRUNSWICK ST
City,State,Zip:	JERSEY CITY, NJ 07302

RESEARCH & MFG CORPORATION OF AMERICA (Continued) **S107915795**

PI Name:	RESEARCH & MFG CORPORATION OF AMERICA
PI Number:	G000014289
DER Filed Date:	08/26/2011
DER Lifted Date:	Not reported
DER Deed Usage (SI):	Restricted
Deed Specific Requirement:	Concrete Cap
Deed Parameter Desc:	Benzo(b)fluoranthene
X Coord:	616682.00
Deed Depth:	6
Y Coord:	690881.07
Entire Site Restricted:	Yes
Property Block:	420
Property Lot:	H2

Name:	RESEARCH & MFG CORPORATION OF AMERICA
Address:	360 9TH ST
Address 2:	255 BRUNSWICK ST
City,State,Zip:	JERSEY CITY, NJ 07302
PI Name:	RESEARCH & MFG CORPORATION OF AMERICA
PI Number:	G000014289
DER Filed Date:	08/26/2011
DER Lifted Date:	Not reported
DER Deed Usage (SI):	Restricted
Deed Specific Requirement:	Concrete Cap
Deed Parameter Desc:	Benzo(k)fluoranthene
X Coord:	616682.00
Deed Depth:	4
Y Coord:	690881.07
Entire Site Restricted:	Yes
Property Block:	420
Property Lot:	H2

Name:	RESEARCH & MFG CORPORATION OF AMERICA
Address:	360 9TH ST
Address 2:	255 BRUNSWICK ST
City,State,Zip:	JERSEY CITY, NJ 07302
PI Name:	RESEARCH & MFG CORPORATION OF AMERICA
PI Number:	G000014289
DER Filed Date:	08/26/2011
DER Lifted Date:	Not reported
DER Deed Usage (SI):	Restricted
Deed Specific Requirement:	Concrete Cap
Deed Parameter Desc:	Copper
X Coord:	616682.00
Deed Depth:	6.5
Y Coord:	690881.07
Entire Site Restricted:	Yes
Property Block:	420
Property Lot:	H2

Name:	RESEARCH & MFG CORPORATION OF AMERICA
Address:	360 9TH ST
Address 2:	255 BRUNSWICK ST
City,State,Zip:	JERSEY CITY, NJ 07302
PI Name:	RESEARCH & MFG CORPORATION OF AMERICA
PI Number:	G000014289
DER Filed Date:	08/26/2011

RESEARCH & MFG CORPORATION OF AMERICA (Continued) **S107915795**

DER Lifted Date:	Not reported
DER Deed Usage (SI):	Restricted
Deed Specific Requirement:	Concrete Cap
Deed Parameter Desc:	Dibenzo(a,h)anthracene
X Coord:	616682.00
Deed Depth:	4
Y Coord:	690881.07
Entire Site Restricted:	Yes
Property Block:	420
Property Lot:	H2

Name:	RESEARCH & MFG CORPORATION OF AMERICA
Address:	360 9TH ST
Address 2:	255 BRUNSWICK ST
City,State,Zip:	JERSEY CITY, NJ 07302
PI Name:	RESEARCH & MFG CORPORATION OF AMERICA
PI Number:	G000014289
DER Filed Date:	08/26/2011
DER Lifted Date:	Not reported
DER Deed Usage (SI):	Restricted
Deed Specific Requirement:	Concrete Cap
Deed Parameter Desc:	Indeno(1,2,3-cd)pyrene
X Coord:	616682.00
Deed Depth:	4.5
Y Coord:	690881.07
Entire Site Restricted:	Yes
Property Block:	420
Property Lot:	H2

Name:	RESEARCH & MFG CORPORATION OF AMERICA
Address:	360 9TH ST
Address 2:	255 BRUNSWICK ST
City,State,Zip:	JERSEY CITY, NJ 07302
PI Name:	RESEARCH & MFG CORPORATION OF AMERICA
PI Number:	G000014289
DER Filed Date:	08/26/2011
DER Lifted Date:	Not reported
DER Deed Usage (SI):	Restricted
Deed Specific Requirement:	Concrete Cap
Deed Parameter Desc:	Lead
X Coord:	616682.00
Deed Depth:	8.5
Y Coord:	690881.07
Entire Site Restricted:	Yes
Property Block:	420
Property Lot:	H2

Name:	RESEARCH & MFG CORPORATION OF AMERICA
Address:	360 9TH ST
Address 2:	255 BRUNSWICK ST
City,State,Zip:	JERSEY CITY, NJ 07302
PI Name:	RESEARCH & MFG CORPORATION OF AMERICA
PI Number:	G000014289
DER Filed Date:	08/26/2011
DER Lifted Date:	Not reported
DER Deed Usage (SI):	Restricted
Deed Specific Requirement:	Concrete Cap

RESEARCH & MFG CORPORATION OF AMERICA (Continued) **S107915795**

Deed Parameter Desc:	Total Petroleum Hydrocarbons
X Coord:	616682.00
Deed Depth:	4
Y Coord:	690881.07
Entire Site Restricted:	Yes
Property Block:	420
Property Lot:	H2
Name:	RESEARCH & MFG CORPORATION OF AMERICA
Address:	360 9TH ST
Address 2:	255 BRUNSWICK ST
City,State,Zip:	JERSEY CITY, NJ 07302
PI Name:	RESEARCH & MFG CORPORATION OF AMERICA
PI Number:	G000014289
DER Filed Date:	08/26/2011
DER Lifted Date:	Not reported
DER Deed Usage (SI):	Restricted
Deed Specific Requirement:	Concrete Cap
Deed Parameter Desc:	Zinc
X Coord:	616682.00
Deed Depth:	4.5
Y Coord:	690881.07
Entire Site Restricted:	Yes
Property Block:	420
Property Lot:	H2
Name:	RESEARCH & MFG CORPORATION OF AMERICA
Address:	360 9TH ST
Address 2:	255 BRUNSWICK ST
City,State,Zip:	JERSEY CITY, NJ 07302
PI Name:	RESEARCH & MFG CORPORATION OF AMERICA
PI Number:	G000014289
DER Filed Date:	08/26/2011
DER Lifted Date:	Not reported
DER Deed Usage (SI):	Restricted
Deed Specific Requirement:	Concrete Cap
Deed Parameter Desc:	Aldrin
X Coord:	616682.00
Deed Depth:	3.5
Y Coord:	690881.07
Entire Site Restricted:	Yes
Property Block:	420
Property Lot:	J
Name:	RESEARCH & MFG CORPORATION OF AMERICA
Address:	360 9TH ST
Address 2:	255 BRUNSWICK ST
City,State,Zip:	JERSEY CITY, NJ 07302
PI Name:	RESEARCH & MFG CORPORATION OF AMERICA
PI Number:	G000014289
DER Filed Date:	08/26/2011
DER Lifted Date:	Not reported
DER Deed Usage (SI):	Restricted
Deed Specific Requirement:	Concrete Cap
Deed Parameter Desc:	Antimony
X Coord:	616682.00
Deed Depth:	6.5

RESEARCH & MFG CORPORATION OF AMERICA (Continued) **S107915795**

Y Coord:	690881.07
Entire Site Restricted:	Yes
Property Block:	420
Property Lot:	J
Name:	RESEARCH & MFG CORPORATION OF AMERICA
Address:	360 9TH ST
Address 2:	255 BRUNSWICK ST
City,State,Zip:	JERSEY CITY, NJ 07302
PI Name:	RESEARCH & MFG CORPORATION OF AMERICA
PI Number:	G000014289
DER Filed Date:	08/26/2011
DER Lifted Date:	Not reported
DER Deed Usage (SI):	Restricted
Deed Specific Requirement:	Concrete Cap
Deed Parameter Desc:	Arsenic
X Coord:	616682.00
Deed Depth:	6.5
Y Coord:	690881.07
Entire Site Restricted:	Yes
Property Block:	420
Property Lot:	J
Name:	RESEARCH & MFG CORPORATION OF AMERICA
Address:	360 9TH ST
Address 2:	255 BRUNSWICK ST
City,State,Zip:	JERSEY CITY, NJ 07302
PI Name:	RESEARCH & MFG CORPORATION OF AMERICA
PI Number:	G000014289
DER Filed Date:	08/26/2011
DER Lifted Date:	Not reported
DER Deed Usage (SI):	Restricted
Deed Specific Requirement:	Concrete Cap
Deed Parameter Desc:	Benzo(a)anthracene
X Coord:	616682.00
Deed Depth:	4
Y Coord:	690881.07
Entire Site Restricted:	Yes
Property Block:	420
Property Lot:	J
Name:	RESEARCH & MFG CORPORATION OF AMERICA
Address:	360 9TH ST
Address 2:	255 BRUNSWICK ST
City,State,Zip:	JERSEY CITY, NJ 07302
PI Name:	RESEARCH & MFG CORPORATION OF AMERICA
PI Number:	G000014289
DER Filed Date:	08/26/2011
DER Lifted Date:	Not reported
DER Deed Usage (SI):	Restricted
Deed Specific Requirement:	Concrete Cap
Deed Parameter Desc:	Benzo(a)pyrene
X Coord:	616682.00
Deed Depth:	4
Y Coord:	690881.07
Entire Site Restricted:	Yes
Property Block:	420

RESEARCH & MFG CORPORATION OF AMERICA (Continued) **S107915795**

Property Lot:	J
Name:	RESEARCH & MFG CORPORATION OF AMERICA
Address:	360 9TH ST
Address 2:	255 BRUNSWICK ST
City,State,Zip:	JERSEY CITY, NJ 07302
PI Name:	RESEARCH & MFG CORPORATION OF AMERICA
PI Number:	G000014289
DER Filed Date:	08/26/2011
DER Lifted Date:	Not reported
DER Deed Usage (SI):	Restricted
Deed Specific Requirement:	Concrete Cap
Deed Parameter Desc:	Benzo(b)fluoranthene
X Coord:	616682.00
Deed Depth:	6
Y Coord:	690881.07
Entire Site Restricted:	Yes
Property Block:	420
Property Lot:	J
Name:	RESEARCH & MFG CORPORATION OF AMERICA
Address:	360 9TH ST
Address 2:	255 BRUNSWICK ST
City,State,Zip:	JERSEY CITY, NJ 07302
PI Name:	RESEARCH & MFG CORPORATION OF AMERICA
PI Number:	G000014289
DER Filed Date:	08/26/2011
DER Lifted Date:	Not reported
DER Deed Usage (SI):	Restricted
Deed Specific Requirement:	Concrete Cap
Deed Parameter Desc:	Benzo(k)fluoranthene
X Coord:	616682.00
Deed Depth:	4
Y Coord:	690881.07
Entire Site Restricted:	Yes
Property Block:	420
Property Lot:	J
Name:	RESEARCH & MFG CORPORATION OF AMERICA
Address:	360 9TH ST
Address 2:	255 BRUNSWICK ST
City,State,Zip:	JERSEY CITY, NJ 07302
PI Name:	RESEARCH & MFG CORPORATION OF AMERICA
PI Number:	G000014289
DER Filed Date:	08/26/2011
DER Lifted Date:	Not reported
DER Deed Usage (SI):	Restricted
Deed Specific Requirement:	Concrete Cap
Deed Parameter Desc:	Copper
X Coord:	616682.00
Deed Depth:	6.5
Y Coord:	690881.07
Entire Site Restricted:	Yes
Property Block:	420
Property Lot:	J
Name:	RESEARCH & MFG CORPORATION OF AMERICA

RESEARCH & MFG CORPORATION OF AMERICA (Continued) **S107915795**

Address:	360 9TH ST
Address 2:	255 BRUNSWICK ST
City,State,Zip:	JERSEY CITY, NJ 07302
PI Name:	RESEARCH & MFG CORPORATION OF AMERICA
PI Number:	G000014289
DER Filed Date:	08/26/2011
DER Lifted Date:	Not reported
DER Deed Usage (SI):	Restricted
Deed Specific Requirement:	Concrete Cap
Deed Parameter Desc:	Dibenzo(a,h)anthracene
X Coord:	616682.00
Deed Depth:	4
Y Coord:	690881.07
Entire Site Restricted:	Yes
Property Block:	420
Property Lot:	J

Name:	RESEARCH & MFG CORPORATION OF AMERICA
Address:	360 9TH ST
Address 2:	255 BRUNSWICK ST
City,State,Zip:	JERSEY CITY, NJ 07302
PI Name:	RESEARCH & MFG CORPORATION OF AMERICA
PI Number:	G000014289
DER Filed Date:	08/26/2011
DER Lifted Date:	Not reported
DER Deed Usage (SI):	Restricted
Deed Specific Requirement:	Concrete Cap
Deed Parameter Desc:	Indeno(1,2,3-cd)pyrene
X Coord:	616682.00
Deed Depth:	4.5
Y Coord:	690881.07
Entire Site Restricted:	Yes
Property Block:	420
Property Lot:	J

Name:	RESEARCH & MFG CORPORATION OF AMERICA
Address:	360 9TH ST
Address 2:	255 BRUNSWICK ST
City,State,Zip:	JERSEY CITY, NJ 07302
PI Name:	RESEARCH & MFG CORPORATION OF AMERICA
PI Number:	G000014289
DER Filed Date:	08/26/2011
DER Lifted Date:	Not reported
DER Deed Usage (SI):	Restricted
Deed Specific Requirement:	Concrete Cap
Deed Parameter Desc:	Lead
X Coord:	616682.00
Deed Depth:	8.5
Y Coord:	690881.07
Entire Site Restricted:	Yes
Property Block:	420
Property Lot:	J

Name:	RESEARCH & MFG CORPORATION OF AMERICA
Address:	360 9TH ST
Address 2:	255 BRUNSWICK ST
City,State,Zip:	JERSEY CITY, NJ 07302

RESEARCH & MFG CORPORATION OF AMERICA (Continued) **S107915795**

PI Name: RESEARCH & MFG CORPORATION OF AMERICA
PI Number: G000014289
DER Filed Date: 08/26/2011
DER Lifted Date: Not reported
DER Deed Usage (SI): Restricted
Deed Specific Requirement: Concrete Cap
Deed Parameter Desc: Total Petroleum Hydrocarbons
X Coord: 616682.00
Deed Depth: 4
Y Coord: 690881.07
Entire Site Restricted: Yes
Property Block: 420
Property Lot: J

Name: RESEARCH & MFG CORPORATION OF AMERICA
Address: 360 9TH ST
Address 2: 255 BRUNSWICK ST
City,State,Zip: JERSEY CITY, NJ 07302
PI Name: RESEARCH & MFG CORPORATION OF AMERICA
PI Number: G000014289
DER Filed Date: 08/26/2011
DER Lifted Date: Not reported
DER Deed Usage (SI): Restricted
Deed Specific Requirement: Concrete Cap
Deed Parameter Desc: Zinc
X Coord: 616682.00
Deed Depth: 4.5
Y Coord: 690881.07
Entire Site Restricted: Yes
Property Block: 420
Property Lot: J

Name: RESEARCH & MFG CORPORATION OF AMERICA
Address: 360 9TH ST
Address 2: 255 BRUNSWICK ST
City,State,Zip: JERSEY CITY, NJ 07302
PI Name: RESEARCH & MFG CORPORATION OF AMERICA
PI Number: G000014289
DER Filed Date: 08/26/2011
DER Lifted Date: Not reported
DER Deed Usage (SI): Restricted
Deed Specific Requirement: Concrete Cap
Deed Parameter Desc: Aldrin
X Coord: 616682.00
Deed Depth: 3.5
Y Coord: 690881.07
Entire Site Restricted: Yes
Property Block: 420
Property Lot: S.1

Name: RESEARCH & MFG CORPORATION OF AMERICA
Address: 360 9TH ST
Address 2: 255 BRUNSWICK ST
City,State,Zip: JERSEY CITY, NJ 07302
PI Name: RESEARCH & MFG CORPORATION OF AMERICA
PI Number: G000014289
DER Filed Date: 08/26/2011

RESEARCH & MFG CORPORATION OF AMERICA (Continued) **S107915795**

DER Lifted Date:	Not reported
DER Deed Usage (SI):	Restricted
Deed Specific Requirement:	Concrete Cap
Deed Parameter Desc:	Antimony
X Coord:	616682.00
Deed Depth:	6.5
Y Coord:	690881.07
Entire Site Restricted:	Yes
Property Block:	420
Property Lot:	S.1

Name:	RESEARCH & MFG CORPORATION OF AMERICA
Address:	360 9TH ST
Address 2:	255 BRUNSWICK ST
City,State,Zip:	JERSEY CITY, NJ 07302
PI Name:	RESEARCH & MFG CORPORATION OF AMERICA
PI Number:	G000014289
DER Filed Date:	08/26/2011
DER Lifted Date:	Not reported
DER Deed Usage (SI):	Restricted
Deed Specific Requirement:	Concrete Cap
Deed Parameter Desc:	Arsenic
X Coord:	616682.00
Deed Depth:	6.5
Y Coord:	690881.07
Entire Site Restricted:	Yes
Property Block:	420
Property Lot:	S.1

Name:	RESEARCH & MFG CORPORATION OF AMERICA
Address:	360 9TH ST
Address 2:	255 BRUNSWICK ST
City,State,Zip:	JERSEY CITY, NJ 07302
PI Name:	RESEARCH & MFG CORPORATION OF AMERICA
PI Number:	G000014289
DER Filed Date:	08/26/2011
DER Lifted Date:	Not reported
DER Deed Usage (SI):	Restricted
Deed Specific Requirement:	Concrete Cap
Deed Parameter Desc:	Benzo(a)anthracene
X Coord:	616682.00
Deed Depth:	4
Y Coord:	690881.07
Entire Site Restricted:	Yes
Property Block:	420
Property Lot:	S.1

Name:	RESEARCH & MFG CORPORATION OF AMERICA
Address:	360 9TH ST
Address 2:	255 BRUNSWICK ST
City,State,Zip:	JERSEY CITY, NJ 07302
PI Name:	RESEARCH & MFG CORPORATION OF AMERICA
PI Number:	G000014289
DER Filed Date:	08/26/2011
DER Lifted Date:	Not reported
DER Deed Usage (SI):	Restricted
Deed Specific Requirement:	Concrete Cap

RESEARCH & MFG CORPORATION OF AMERICA (Continued) **S107915795**

Deed Parameter Desc:	Benzo(a)pyrene
X Coord:	616682.00
Deed Depth:	4
Y Coord:	690881.07
Entire Site Restricted:	Yes
Property Block:	420
Property Lot:	S.1
Name:	RESEARCH & MFG CORPORATION OF AMERICA
Address:	360 9TH ST
Address 2:	255 BRUNSWICK ST
City,State,Zip:	JERSEY CITY, NJ 07302
PI Name:	RESEARCH & MFG CORPORATION OF AMERICA
PI Number:	G000014289
DER Filed Date:	08/26/2011
DER Lifted Date:	Not reported
DER Deed Usage (SI):	Restricted
Deed Specific Requirement:	Concrete Cap
Deed Parameter Desc:	Benzo(b)fluoranthene
X Coord:	616682.00
Deed Depth:	6
Y Coord:	690881.07
Entire Site Restricted:	Yes
Property Block:	420
Property Lot:	S.1
Name:	RESEARCH & MFG CORPORATION OF AMERICA
Address:	360 9TH ST
Address 2:	255 BRUNSWICK ST
City,State,Zip:	JERSEY CITY, NJ 07302
PI Name:	RESEARCH & MFG CORPORATION OF AMERICA
PI Number:	G000014289
DER Filed Date:	08/26/2011
DER Lifted Date:	Not reported
DER Deed Usage (SI):	Restricted
Deed Specific Requirement:	Concrete Cap
Deed Parameter Desc:	Benzo(k)fluoranthene
X Coord:	616682.00
Deed Depth:	4
Y Coord:	690881.07
Entire Site Restricted:	Yes
Property Block:	420
Property Lot:	S.1
Name:	RESEARCH & MFG CORPORATION OF AMERICA
Address:	360 9TH ST
Address 2:	255 BRUNSWICK ST
City,State,Zip:	JERSEY CITY, NJ 07302
PI Name:	RESEARCH & MFG CORPORATION OF AMERICA
PI Number:	G000014289
DER Filed Date:	08/26/2011
DER Lifted Date:	Not reported
DER Deed Usage (SI):	Restricted
Deed Specific Requirement:	Concrete Cap
Deed Parameter Desc:	Copper
X Coord:	616682.00
Deed Depth:	6.5

RESEARCH & MFG CORPORATION OF AMERICA (Continued) **S107915795**

Y Coord:	690881.07
Entire Site Restricted:	Yes
Property Block:	420
Property Lot:	S.1
Name:	RESEARCH & MFG CORPORATION OF AMERICA
Address:	360 9TH ST
Address 2:	255 BRUNSWICK ST
City,State,Zip:	JERSEY CITY, NJ 07302
PI Name:	RESEARCH & MFG CORPORATION OF AMERICA
PI Number:	G000014289
DER Filed Date:	08/26/2011
DER Lifted Date:	Not reported
DER Deed Usage (SI):	Restricted
Deed Specific Requirement:	Concrete Cap
Deed Parameter Desc:	Dibenzo(a,h)anthracene
X Coord:	616682.00
Deed Depth:	4
Y Coord:	690881.07
Entire Site Restricted:	Yes
Property Block:	420
Property Lot:	S.1
Name:	RESEARCH & MFG CORPORATION OF AMERICA
Address:	360 9TH ST
Address 2:	255 BRUNSWICK ST
City,State,Zip:	JERSEY CITY, NJ 07302
PI Name:	RESEARCH & MFG CORPORATION OF AMERICA
PI Number:	G000014289
DER Filed Date:	08/26/2011
DER Lifted Date:	Not reported
DER Deed Usage (SI):	Restricted
Deed Specific Requirement:	Concrete Cap
Deed Parameter Desc:	Indeno(1,2,3-cd)pyrene
X Coord:	616682.00
Deed Depth:	4.5
Y Coord:	690881.07
Entire Site Restricted:	Yes
Property Block:	420
Property Lot:	S.1
Name:	RESEARCH & MFG CORPORATION OF AMERICA
Address:	360 9TH ST
Address 2:	255 BRUNSWICK ST
City,State,Zip:	JERSEY CITY, NJ 07302
PI Name:	RESEARCH & MFG CORPORATION OF AMERICA
PI Number:	G000014289
DER Filed Date:	08/26/2011
DER Lifted Date:	Not reported
DER Deed Usage (SI):	Restricted
Deed Specific Requirement:	Concrete Cap
Deed Parameter Desc:	Lead
X Coord:	616682.00
Deed Depth:	8.5
Y Coord:	690881.07
Entire Site Restricted:	Yes
Property Block:	420

RESEARCH & MFG CORPORATION OF AMERICA (Continued) **S107915795**

Property Lot:	S.1
Name:	RESEARCH & MFG CORPORATION OF AMERICA
Address:	360 9TH ST
Address 2:	255 BRUNSWICK ST
City,State,Zip:	JERSEY CITY, NJ 07302
PI Name:	RESEARCH & MFG CORPORATION OF AMERICA
PI Number:	G000014289
DER Filed Date:	08/26/2011
DER Lifted Date:	Not reported
DER Deed Usage (SI):	Restricted
Deed Specific Requirement:	Concrete Cap
Deed Parameter Desc:	Total Petroleum Hydrocarbons
X Coord:	616682.00
Deed Depth:	4
Y Coord:	690881.07
Entire Site Restricted:	Yes
Property Block:	420
Property Lot:	S.1
Name:	RESEARCH & MFG CORPORATION OF AMERICA
Address:	360 9TH ST
Address 2:	255 BRUNSWICK ST
City,State,Zip:	JERSEY CITY, NJ 07302
PI Name:	RESEARCH & MFG CORPORATION OF AMERICA
PI Number:	G000014289
DER Filed Date:	08/26/2011
DER Lifted Date:	Not reported
DER Deed Usage (SI):	Restricted
Deed Specific Requirement:	Concrete Cap
Deed Parameter Desc:	Zinc
X Coord:	616682.00
Deed Depth:	4.5
Y Coord:	690881.07
Entire Site Restricted:	Yes
Property Block:	420
Property Lot:	S.1
Name:	RESEARCH & MFG CORPORATION OF AMERICA
Address:	360 9TH ST
Address 2:	255 BRUNSWICK ST
City,State,Zip:	JERSEY CITY, NJ 07302
PI Name:	RESEARCH & MFG CORPORATION OF AMERICA
PI Number:	G000014289
DER Filed Date:	08/26/2011
DER Lifted Date:	Not reported
DER Deed Usage (SI):	Restricted
Deed Specific Requirement:	Fence
Deed Parameter Desc:	Aldrin
X Coord:	616682.00
Deed Depth:	3.5
Y Coord:	690881.07
Entire Site Restricted:	Yes
Property Block:	420
Property Lot:	A
Name:	RESEARCH & MFG CORPORATION OF AMERICA

RESEARCH & MFG CORPORATION OF AMERICA (Continued) **S107915795**

Address:	360 9TH ST
Address 2:	255 BRUNSWICK ST
City,State,Zip:	JERSEY CITY, NJ 07302
PI Name:	RESEARCH & MFG CORPORATION OF AMERICA
PI Number:	G000014289
DER Filed Date:	08/26/2011
DER Lifted Date:	Not reported
DER Deed Usage (SI):	Restricted
Deed Specific Requirement:	Fence
Deed Parameter Desc:	Antimony
X Coord:	616682.00
Deed Depth:	6.5
Y Coord:	690881.07
Entire Site Restricted:	Yes
Property Block:	420
Property Lot:	A

Name:	RESEARCH & MFG CORPORATION OF AMERICA
Address:	360 9TH ST
Address 2:	255 BRUNSWICK ST
City,State,Zip:	JERSEY CITY, NJ 07302
PI Name:	RESEARCH & MFG CORPORATION OF AMERICA
PI Number:	G000014289
DER Filed Date:	08/26/2011
DER Lifted Date:	Not reported
DER Deed Usage (SI):	Restricted
Deed Specific Requirement:	Fence
Deed Parameter Desc:	Arsenic
X Coord:	616682.00
Deed Depth:	6.5
Y Coord:	690881.07
Entire Site Restricted:	Yes
Property Block:	420
Property Lot:	A

Name:	RESEARCH & MFG CORPORATION OF AMERICA
Address:	360 9TH ST
Address 2:	255 BRUNSWICK ST
City,State,Zip:	JERSEY CITY, NJ 07302
PI Name:	RESEARCH & MFG CORPORATION OF AMERICA
PI Number:	G000014289
DER Filed Date:	08/26/2011
DER Lifted Date:	Not reported
DER Deed Usage (SI):	Restricted
Deed Specific Requirement:	Fence
Deed Parameter Desc:	Benzo(a)anthracene
X Coord:	616682.00
Deed Depth:	4
Y Coord:	690881.07
Entire Site Restricted:	Yes
Property Block:	420
Property Lot:	A

Name:	RESEARCH & MFG CORPORATION OF AMERICA
Address:	360 9TH ST
Address 2:	255 BRUNSWICK ST
City,State,Zip:	JERSEY CITY, NJ 07302

RESEARCH & MFG CORPORATION OF AMERICA (Continued) **S107915795**

PI Name:	RESEARCH & MFG CORPORATION OF AMERICA
PI Number:	G000014289
DER Filed Date:	08/26/2011
DER Lifted Date:	Not reported
DER Deed Usage (SI):	Restricted
Deed Specific Requirement:	Fence
Deed Parameter Desc:	Benzo(a)pyrene
X Coord:	616682.00
Deed Depth:	4
Y Coord:	690881.07
Entire Site Restricted:	Yes
Property Block:	420
Property Lot:	A

Name:	RESEARCH & MFG CORPORATION OF AMERICA
Address:	360 9TH ST
Address 2:	255 BRUNSWICK ST
City,State,Zip:	JERSEY CITY, NJ 07302
PI Name:	RESEARCH & MFG CORPORATION OF AMERICA
PI Number:	G000014289
DER Filed Date:	08/26/2011
DER Lifted Date:	Not reported
DER Deed Usage (SI):	Restricted
Deed Specific Requirement:	Fence
Deed Parameter Desc:	Benzo(b)fluoranthene
X Coord:	616682.00
Deed Depth:	6
Y Coord:	690881.07
Entire Site Restricted:	Yes
Property Block:	420
Property Lot:	A

Name:	RESEARCH & MFG CORPORATION OF AMERICA
Address:	360 9TH ST
Address 2:	255 BRUNSWICK ST
City,State,Zip:	JERSEY CITY, NJ 07302
PI Name:	RESEARCH & MFG CORPORATION OF AMERICA
PI Number:	G000014289
DER Filed Date:	08/26/2011
DER Lifted Date:	Not reported
DER Deed Usage (SI):	Restricted
Deed Specific Requirement:	Fence
Deed Parameter Desc:	Benzo(k)fluoranthene
X Coord:	616682.00
Deed Depth:	4
Y Coord:	690881.07
Entire Site Restricted:	Yes
Property Block:	420
Property Lot:	A

Name:	RESEARCH & MFG CORPORATION OF AMERICA
Address:	360 9TH ST
Address 2:	255 BRUNSWICK ST
City,State,Zip:	JERSEY CITY, NJ 07302
PI Name:	RESEARCH & MFG CORPORATION OF AMERICA
PI Number:	G000014289
DER Filed Date:	08/26/2011

RESEARCH & MFG CORPORATION OF AMERICA (Continued) **S107915795**

DER Lifted Date: Not reported
DER Deed Usage (SI): Restricted
Deed Specific Requirement: Fence
Deed Parameter Desc: Copper
X Coord: 616682.00
Deed Depth: 6.5
Y Coord: 690881.07
Entire Site Restricted: Yes
Property Block: 420
Property Lot: A

Name: RESEARCH & MFG CORPORATION OF AMERICA
Address: 360 9TH ST
Address 2: 255 BRUNSWICK ST
City,State,Zip: JERSEY CITY, NJ 07302
PI Name: RESEARCH & MFG CORPORATION OF AMERICA
PI Number: G000014289
DER Filed Date: 08/26/2011
DER Lifted Date: Not reported
DER Deed Usage (SI): Restricted
Deed Specific Requirement: Fence
Deed Parameter Desc: Dibenzo(a,h)anthracene
X Coord: 616682.00
Deed Depth: 4
Y Coord: 690881.07
Entire Site Restricted: Yes
Property Block: 420
Property Lot: A

Name: RESEARCH & MFG CORPORATION OF AMERICA
Address: 360 9TH ST
Address 2: 255 BRUNSWICK ST
City,State,Zip: JERSEY CITY, NJ 07302
PI Name: RESEARCH & MFG CORPORATION OF AMERICA
PI Number: G000014289
DER Filed Date: 08/26/2011
DER Lifted Date: Not reported
DER Deed Usage (SI): Restricted
Deed Specific Requirement: Fence
Deed Parameter Desc: Indeno(1,2,3-cd)pyrene
X Coord: 616682.00
Deed Depth: 4.5
Y Coord: 690881.07
Entire Site Restricted: Yes
Property Block: 420
Property Lot: A

Name: RESEARCH & MFG CORPORATION OF AMERICA
Address: 360 9TH ST
Address 2: 255 BRUNSWICK ST
City,State,Zip: JERSEY CITY, NJ 07302
PI Name: RESEARCH & MFG CORPORATION OF AMERICA
PI Number: G000014289
DER Filed Date: 08/26/2011
DER Lifted Date: Not reported
DER Deed Usage (SI): Restricted
Deed Specific Requirement: Fence

RESEARCH & MFG CORPORATION OF AMERICA (Continued) **S107915795**

Deed Parameter Desc:	Lead
X Coord:	616682.00
Deed Depth:	8.5
Y Coord:	690881.07
Entire Site Restricted:	Yes
Property Block:	420
Property Lot:	A
Name:	RESEARCH & MFG CORPORATION OF AMERICA
Address:	360 9TH ST
Address 2:	255 BRUNSWICK ST
City,State,Zip:	JERSEY CITY, NJ 07302
PI Name:	RESEARCH & MFG CORPORATION OF AMERICA
PI Number:	G000014289
DER Filed Date:	08/26/2011
DER Lifted Date:	Not reported
DER Deed Usage (SI):	Restricted
Deed Specific Requirement:	Fence
Deed Parameter Desc:	Total Petroleum Hydrocarbons
X Coord:	616682.00
Deed Depth:	4
Y Coord:	690881.07
Entire Site Restricted:	Yes
Property Block:	420
Property Lot:	A
Name:	RESEARCH & MFG CORPORATION OF AMERICA
Address:	360 9TH ST
Address 2:	255 BRUNSWICK ST
City,State,Zip:	JERSEY CITY, NJ 07302
PI Name:	RESEARCH & MFG CORPORATION OF AMERICA
PI Number:	G000014289
DER Filed Date:	08/26/2011
DER Lifted Date:	Not reported
DER Deed Usage (SI):	Restricted
Deed Specific Requirement:	Fence
Deed Parameter Desc:	Zinc
X Coord:	616682.00
Deed Depth:	4.5
Y Coord:	690881.07
Entire Site Restricted:	Yes
Property Block:	420
Property Lot:	A
Name:	RESEARCH & MFG CORPORATION OF AMERICA
Address:	360 9TH ST
Address 2:	255 BRUNSWICK ST
City,State,Zip:	JERSEY CITY, NJ 07302
PI Name:	RESEARCH & MFG CORPORATION OF AMERICA
PI Number:	G000014289
DER Filed Date:	08/26/2011
DER Lifted Date:	Not reported
DER Deed Usage (SI):	Restricted
Deed Specific Requirement:	Fence
Deed Parameter Desc:	Aldrin
X Coord:	616682.00
Deed Depth:	3.5

RESEARCH & MFG CORPORATION OF AMERICA (Continued) **S107915795**

Y Coord:	690881.07
Entire Site Restricted:	Yes
Property Block:	420
Property Lot:	B
Name:	RESEARCH & MFG CORPORATION OF AMERICA
Address:	360 9TH ST
Address 2:	255 BRUNSWICK ST
City,State,Zip:	JERSEY CITY, NJ 07302
PI Name:	RESEARCH & MFG CORPORATION OF AMERICA
PI Number:	G000014289
DER Filed Date:	08/26/2011
DER Lifted Date:	Not reported
DER Deed Usage (SI):	Restricted
Deed Specific Requirement:	Fence
Deed Parameter Desc:	Antimony
X Coord:	616682.00
Deed Depth:	6.5
Y Coord:	690881.07
Entire Site Restricted:	Yes
Property Block:	420
Property Lot:	B
Name:	RESEARCH & MFG CORPORATION OF AMERICA
Address:	360 9TH ST
Address 2:	255 BRUNSWICK ST
City,State,Zip:	JERSEY CITY, NJ 07302
PI Name:	RESEARCH & MFG CORPORATION OF AMERICA
PI Number:	G000014289
DER Filed Date:	08/26/2011
DER Lifted Date:	Not reported
DER Deed Usage (SI):	Restricted
Deed Specific Requirement:	Fence
Deed Parameter Desc:	Arsenic
X Coord:	616682.00
Deed Depth:	6.5
Y Coord:	690881.07
Entire Site Restricted:	Yes
Property Block:	420
Property Lot:	B
Name:	RESEARCH & MFG CORPORATION OF AMERICA
Address:	360 9TH ST
Address 2:	255 BRUNSWICK ST
City,State,Zip:	JERSEY CITY, NJ 07302
PI Name:	RESEARCH & MFG CORPORATION OF AMERICA
PI Number:	G000014289
DER Filed Date:	08/26/2011
DER Lifted Date:	Not reported
DER Deed Usage (SI):	Restricted
Deed Specific Requirement:	Fence
Deed Parameter Desc:	Benzo(a)anthracene
X Coord:	616682.00
Deed Depth:	4
Y Coord:	690881.07
Entire Site Restricted:	Yes
Property Block:	420

RESEARCH & MFG CORPORATION OF AMERICA (Continued) **S107915795**

Property Lot: B

Name: RESEARCH & MFG CORPORATION OF AMERICA
Address: 360 9TH ST
Address 2: 255 BRUNSWICK ST
City,State,Zip: JERSEY CITY, NJ 07302
PI Name: RESEARCH & MFG CORPORATION OF AMERICA
PI Number: G000014289
DER Filed Date: 08/26/2011
DER Lifted Date: Not reported
DER Deed Usage (SI): Restricted
Deed Specific Requirement: Fence
Deed Parameter Desc: Benzo(a)pyrene
X Coord: 616682.00
Deed Depth: 4
Y Coord: 690881.07
Entire Site Restricted: Yes
Property Block: 420
Property Lot: B

Name: RESEARCH & MFG CORPORATION OF AMERICA
Address: 360 9TH ST
Address 2: 255 BRUNSWICK ST
City,State,Zip: JERSEY CITY, NJ 07302
PI Name: RESEARCH & MFG CORPORATION OF AMERICA
PI Number: G000014289
DER Filed Date: 08/26/2011
DER Lifted Date: Not reported
DER Deed Usage (SI): Restricted
Deed Specific Requirement: Fence
Deed Parameter Desc: Benzo(b)fluoranthene
X Coord: 616682.00
Deed Depth: 6
Y Coord: 690881.07
Entire Site Restricted: Yes
Property Block: 420
Property Lot: B

Name: RESEARCH & MFG CORPORATION OF AMERICA
Address: 360 9TH ST
Address 2: 255 BRUNSWICK ST
City,State,Zip: JERSEY CITY, NJ 07302
PI Name: RESEARCH & MFG CORPORATION OF AMERICA
PI Number: G000014289
DER Filed Date: 08/26/2011
DER Lifted Date: Not reported
DER Deed Usage (SI): Restricted
Deed Specific Requirement: Fence
Deed Parameter Desc: Benzo(k)fluoranthene
X Coord: 616682.00
Deed Depth: 4
Y Coord: 690881.07
Entire Site Restricted: Yes
Property Block: 420
Property Lot: B

Name: RESEARCH & MFG CORPORATION OF AMERICA

RESEARCH & MFG CORPORATION OF AMERICA (Continued) **S107915795**

Address:	360 9TH ST
Address 2:	255 BRUNSWICK ST
City,State,Zip:	JERSEY CITY, NJ 07302
PI Name:	RESEARCH & MFG CORPORATION OF AMERICA
PI Number:	G000014289
DER Filed Date:	08/26/2011
DER Lifted Date:	Not reported
DER Deed Usage (SI):	Restricted
Deed Specific Requirement:	Fence
Deed Parameter Desc:	Copper
X Coord:	616682.00
Deed Depth:	6.5
Y Coord:	690881.07
Entire Site Restricted:	Yes
Property Block:	420
Property Lot:	B

Name:	RESEARCH & MFG CORPORATION OF AMERICA
Address:	360 9TH ST
Address 2:	255 BRUNSWICK ST
City,State,Zip:	JERSEY CITY, NJ 07302
PI Name:	RESEARCH & MFG CORPORATION OF AMERICA
PI Number:	G000014289
DER Filed Date:	08/26/2011
DER Lifted Date:	Not reported
DER Deed Usage (SI):	Restricted
Deed Specific Requirement:	Fence
Deed Parameter Desc:	Dibenzo(a,h)anthracene
X Coord:	616682.00
Deed Depth:	4
Y Coord:	690881.07
Entire Site Restricted:	Yes
Property Block:	420
Property Lot:	B

Name:	RESEARCH & MFG CORPORATION OF AMERICA
Address:	360 9TH ST
Address 2:	255 BRUNSWICK ST
City,State,Zip:	JERSEY CITY, NJ 07302
PI Name:	RESEARCH & MFG CORPORATION OF AMERICA
PI Number:	G000014289
DER Filed Date:	08/26/2011
DER Lifted Date:	Not reported
DER Deed Usage (SI):	Restricted
Deed Specific Requirement:	Fence
Deed Parameter Desc:	Dibenzo(a,h)anthracene
X Coord:	616682.00
Deed Depth:	4
Y Coord:	690881.07
Entire Site Restricted:	Yes
Property Block:	420
Property Lot:	C

Name:	RESEARCH & MFG CORPORATION OF AMERICA
Address:	360 9TH ST
Address 2:	255 BRUNSWICK ST
City,State,Zip:	JERSEY CITY, NJ 07302

RESEARCH & MFG CORPORATION OF AMERICA (Continued) **S107915795**

PI Name:	RESEARCH & MFG CORPORATION OF AMERICA
PI Number:	G000014289
DER Filed Date:	08/26/2011
DER Lifted Date:	Not reported
DER Deed Usage (SI):	Restricted
Deed Specific Requirement:	Fence
Deed Parameter Desc:	Indeno(1,2,3-cd)pyrene
X Coord:	616682.00
Deed Depth:	4.5
Y Coord:	690881.07
Entire Site Restricted:	Yes
Property Block:	420
Property Lot:	C

Name:	RESEARCH & MFG CORPORATION OF AMERICA
Address:	360 9TH ST
Address 2:	255 BRUNSWICK ST
City,State,Zip:	JERSEY CITY, NJ 07302
PI Name:	RESEARCH & MFG CORPORATION OF AMERICA
PI Number:	G000014289
DER Filed Date:	08/26/2011
DER Lifted Date:	Not reported
DER Deed Usage (SI):	Restricted
Deed Specific Requirement:	Fence
Deed Parameter Desc:	Lead
X Coord:	616682.00
Deed Depth:	8.5
Y Coord:	690881.07
Entire Site Restricted:	Yes
Property Block:	420
Property Lot:	C

Name:	RESEARCH & MFG CORPORATION OF AMERICA
Address:	360 9TH ST
Address 2:	255 BRUNSWICK ST
City,State,Zip:	JERSEY CITY, NJ 07302
PI Name:	RESEARCH & MFG CORPORATION OF AMERICA
PI Number:	G000014289
DER Filed Date:	08/26/2011
DER Lifted Date:	Not reported
DER Deed Usage (SI):	Restricted
Deed Specific Requirement:	Fence
Deed Parameter Desc:	Total Petroleum Hydrocarbons
X Coord:	616682.00
Deed Depth:	4
Y Coord:	690881.07
Entire Site Restricted:	Yes
Property Block:	420
Property Lot:	C

Name:	RESEARCH & MFG CORPORATION OF AMERICA
Address:	360 9TH ST
Address 2:	255 BRUNSWICK ST
City,State,Zip:	JERSEY CITY, NJ 07302
PI Name:	RESEARCH & MFG CORPORATION OF AMERICA
PI Number:	G000014289
DER Filed Date:	08/26/2011

RESEARCH & MFG CORPORATION OF AMERICA (Continued) **S107915795**

DER Lifted Date:	Not reported
DER Deed Usage (SI):	Restricted
Deed Specific Requirement:	Fence
Deed Parameter Desc:	Zinc
X Coord:	616682.00
Deed Depth:	4.5
Y Coord:	690881.07
Entire Site Restricted:	Yes
Property Block:	420
Property Lot:	C
Name:	RESEARCH & MFG CORPORATION OF AMERICA
Address:	360 9TH ST
Address 2:	255 BRUNSWICK ST
City,State,Zip:	JERSEY CITY, NJ 07302
PI Name:	RESEARCH & MFG CORPORATION OF AMERICA
PI Number:	G000014289
DER Filed Date:	08/26/2011
DER Lifted Date:	Not reported
DER Deed Usage (SI):	Restricted
Deed Specific Requirement:	Fence
Deed Parameter Desc:	Aldrin
X Coord:	616682.00
Deed Depth:	3.5
Y Coord:	690881.07
Entire Site Restricted:	Yes
Property Block:	420
Property Lot:	D
Name:	RESEARCH & MFG CORPORATION OF AMERICA
Address:	360 9TH ST
Address 2:	255 BRUNSWICK ST
City,State,Zip:	JERSEY CITY, NJ 07302
PI Name:	RESEARCH & MFG CORPORATION OF AMERICA
PI Number:	G000014289
DER Filed Date:	08/26/2011
DER Lifted Date:	Not reported
DER Deed Usage (SI):	Restricted
Deed Specific Requirement:	Fence
Deed Parameter Desc:	Antimony
X Coord:	616682.00
Deed Depth:	6.5
Y Coord:	690881.07
Entire Site Restricted:	Yes
Property Block:	420
Property Lot:	D
Name:	RESEARCH & MFG CORPORATION OF AMERICA
Address:	360 9TH ST
Address 2:	255 BRUNSWICK ST
City,State,Zip:	JERSEY CITY, NJ 07302
PI Name:	RESEARCH & MFG CORPORATION OF AMERICA
PI Number:	G000014289
DER Filed Date:	08/26/2011
DER Lifted Date:	Not reported
DER Deed Usage (SI):	Restricted
Deed Specific Requirement:	Fence

RESEARCH & MFG CORPORATION OF AMERICA (Continued) **S107915795**

Deed Parameter Desc:	Arsenic
X Coord:	616682.00
Deed Depth:	6.5
Y Coord:	690881.07
Entire Site Restricted:	Yes
Property Block:	420
Property Lot:	D
Name:	RESEARCH & MFG CORPORATION OF AMERICA
Address:	360 9TH ST
Address 2:	255 BRUNSWICK ST
City,State,Zip:	JERSEY CITY, NJ 07302
PI Name:	RESEARCH & MFG CORPORATION OF AMERICA
PI Number:	G000014289
DER Filed Date:	08/26/2011
DER Lifted Date:	Not reported
DER Deed Usage (SI):	Restricted
Deed Specific Requirement:	Fence
Deed Parameter Desc:	Benzo(a)anthracene
X Coord:	616682.00
Deed Depth:	4
Y Coord:	690881.07
Entire Site Restricted:	Yes
Property Block:	420
Property Lot:	D
Name:	RESEARCH & MFG CORPORATION OF AMERICA
Address:	360 9TH ST
Address 2:	255 BRUNSWICK ST
City,State,Zip:	JERSEY CITY, NJ 07302
PI Name:	RESEARCH & MFG CORPORATION OF AMERICA
PI Number:	G000014289
DER Filed Date:	08/26/2011
DER Lifted Date:	Not reported
DER Deed Usage (SI):	Restricted
Deed Specific Requirement:	Fence
Deed Parameter Desc:	Benzo(a)pyrene
X Coord:	616682.00
Deed Depth:	4
Y Coord:	690881.07
Entire Site Restricted:	Yes
Property Block:	420
Property Lot:	D
Name:	RESEARCH & MFG CORPORATION OF AMERICA
Address:	360 9TH ST
Address 2:	255 BRUNSWICK ST
City,State,Zip:	JERSEY CITY, NJ 07302
PI Name:	RESEARCH & MFG CORPORATION OF AMERICA
PI Number:	G000014289
DER Filed Date:	08/26/2011
DER Lifted Date:	Not reported
DER Deed Usage (SI):	Restricted
Deed Specific Requirement:	Fence
Deed Parameter Desc:	Benzo(b)fluoranthene
X Coord:	616682.00
Deed Depth:	6

RESEARCH & MFG CORPORATION OF AMERICA (Continued) **S107915795**

Y Coord:	690881.07
Entire Site Restricted:	Yes
Property Block:	420
Property Lot:	D
Name:	RESEARCH & MFG CORPORATION OF AMERICA
Address:	360 9TH ST
Address 2:	255 BRUNSWICK ST
City,State,Zip:	JERSEY CITY, NJ 07302
PI Name:	RESEARCH & MFG CORPORATION OF AMERICA
PI Number:	G000014289
DER Filed Date:	08/26/2011
DER Lifted Date:	Not reported
DER Deed Usage (SI):	Restricted
Deed Specific Requirement:	Fence
Deed Parameter Desc:	Benzo(k)fluoranthene
X Coord:	616682.00
Deed Depth:	4
Y Coord:	690881.07
Entire Site Restricted:	Yes
Property Block:	420
Property Lot:	D
Name:	RESEARCH & MFG CORPORATION OF AMERICA
Address:	360 9TH ST
Address 2:	255 BRUNSWICK ST
City,State,Zip:	JERSEY CITY, NJ 07302
PI Name:	RESEARCH & MFG CORPORATION OF AMERICA
PI Number:	G000014289
DER Filed Date:	08/26/2011
DER Lifted Date:	Not reported
DER Deed Usage (SI):	Restricted
Deed Specific Requirement:	Fence
Deed Parameter Desc:	Copper
X Coord:	616682.00
Deed Depth:	6.5
Y Coord:	690881.07
Entire Site Restricted:	Yes
Property Block:	420
Property Lot:	D
Name:	RESEARCH & MFG CORPORATION OF AMERICA
Address:	360 9TH ST
Address 2:	255 BRUNSWICK ST
City,State,Zip:	JERSEY CITY, NJ 07302
PI Name:	RESEARCH & MFG CORPORATION OF AMERICA
PI Number:	G000014289
DER Filed Date:	08/26/2011
DER Lifted Date:	Not reported
DER Deed Usage (SI):	Restricted
Deed Specific Requirement:	Fence
Deed Parameter Desc:	Dibenzo(a,h)anthracene
X Coord:	616682.00
Deed Depth:	4
Y Coord:	690881.07
Entire Site Restricted:	Yes
Property Block:	420

RESEARCH & MFG CORPORATION OF AMERICA (Continued) **S107915795**

Property Lot:	D
Name:	RESEARCH & MFG CORPORATION OF AMERICA
Address:	360 9TH ST
Address 2:	255 BRUNSWICK ST
City,State,Zip:	JERSEY CITY, NJ 07302
PI Name:	RESEARCH & MFG CORPORATION OF AMERICA
PI Number:	G000014289
DER Filed Date:	08/26/2011
DER Lifted Date:	Not reported
DER Deed Usage (SI):	Restricted
Deed Specific Requirement:	Fence
Deed Parameter Desc:	Indeno(1,2,3-cd)pyrene
X Coord:	616682.00
Deed Depth:	4.5
Y Coord:	690881.07
Entire Site Restricted:	Yes
Property Block:	420
Property Lot:	D
Name:	RESEARCH & MFG CORPORATION OF AMERICA
Address:	360 9TH ST
Address 2:	255 BRUNSWICK ST
City,State,Zip:	JERSEY CITY, NJ 07302
PI Name:	RESEARCH & MFG CORPORATION OF AMERICA
PI Number:	G000014289
DER Filed Date:	08/26/2011
DER Lifted Date:	Not reported
DER Deed Usage (SI):	Restricted
Deed Specific Requirement:	Fence
Deed Parameter Desc:	Lead
X Coord:	616682.00
Deed Depth:	8.5
Y Coord:	690881.07
Entire Site Restricted:	Yes
Property Block:	420
Property Lot:	D
Name:	RESEARCH & MFG CORPORATION OF AMERICA
Address:	360 9TH ST
Address 2:	255 BRUNSWICK ST
City,State,Zip:	JERSEY CITY, NJ 07302
PI Name:	RESEARCH & MFG CORPORATION OF AMERICA
PI Number:	G000014289
DER Filed Date:	08/26/2011
DER Lifted Date:	Not reported
DER Deed Usage (SI):	Restricted
Deed Specific Requirement:	Fence
Deed Parameter Desc:	Total Petroleum Hydrocarbons
X Coord:	616682.00
Deed Depth:	4
Y Coord:	690881.07
Entire Site Restricted:	Yes
Property Block:	420
Property Lot:	D
Name:	RESEARCH & MFG CORPORATION OF AMERICA

RESEARCH & MFG CORPORATION OF AMERICA (Continued) **S107915795**

Address:	360 9TH ST
Address 2:	255 BRUNSWICK ST
City,State,Zip:	JERSEY CITY, NJ 07302
PI Name:	RESEARCH & MFG CORPORATION OF AMERICA
PI Number:	G000014289
DER Filed Date:	08/26/2011
DER Lifted Date:	Not reported
DER Deed Usage (SI):	Restricted
Deed Specific Requirement:	Fence
Deed Parameter Desc:	Zinc
X Coord:	616682.00
Deed Depth:	4.5
Y Coord:	690881.07
Entire Site Restricted:	Yes
Property Block:	420
Property Lot:	D

Name:	RESEARCH & MFG CORPORATION OF AMERICA
Address:	360 9TH ST
Address 2:	255 BRUNSWICK ST
City,State,Zip:	JERSEY CITY, NJ 07302
PI Name:	RESEARCH & MFG CORPORATION OF AMERICA
PI Number:	G000014289
DER Filed Date:	08/26/2011
DER Lifted Date:	Not reported
DER Deed Usage (SI):	Restricted
Deed Specific Requirement:	Fence
Deed Parameter Desc:	Aldrin
X Coord:	616682.00
Deed Depth:	3.5
Y Coord:	690881.07
Entire Site Restricted:	Yes
Property Block:	420
Property Lot:	E

Name:	RESEARCH & MFG CORPORATION OF AMERICA
Address:	360 9TH ST
Address 2:	255 BRUNSWICK ST
City,State,Zip:	JERSEY CITY, NJ 07302
PI Name:	RESEARCH & MFG CORPORATION OF AMERICA
PI Number:	G000014289
DER Filed Date:	08/26/2011
DER Lifted Date:	Not reported
DER Deed Usage (SI):	Restricted
Deed Specific Requirement:	Fence
Deed Parameter Desc:	Antimony
X Coord:	616682.00
Deed Depth:	6.5
Y Coord:	690881.07
Entire Site Restricted:	Yes
Property Block:	420
Property Lot:	E

Name:	RESEARCH & MFG CORPORATION OF AMERICA
Address:	360 9TH ST
Address 2:	255 BRUNSWICK ST
City,State,Zip:	JERSEY CITY, NJ 07302

RESEARCH & MFG CORPORATION OF AMERICA (Continued) **S107915795**

PI Name: RESEARCH & MFG CORPORATION OF AMERICA
PI Number: G000014289
DER Filed Date: 08/26/2011
DER Lifted Date: Not reported
DER Deed Usage (SI): Restricted
Deed Specific Requirement: Fence
Deed Parameter Desc: Arsenic
X Coord: 616682.00
Deed Depth: 6.5
Y Coord: 690881.07
Entire Site Restricted: Yes
Property Block: 420
Property Lot: E

Name: RESEARCH & MFG CORPORATION OF AMERICA
Address: 360 9TH ST
Address 2: 255 BRUNSWICK ST
City,State,Zip: JERSEY CITY, NJ 07302
PI Name: RESEARCH & MFG CORPORATION OF AMERICA
PI Number: G000014289
DER Filed Date: 08/26/2011
DER Lifted Date: Not reported
DER Deed Usage (SI): Restricted
Deed Specific Requirement: Fence
Deed Parameter Desc: Benzo(a)anthracene
X Coord: 616682.00
Deed Depth: 4
Y Coord: 690881.07
Entire Site Restricted: Yes
Property Block: 420
Property Lot: E

Name: RESEARCH & MFG CORPORATION OF AMERICA
Address: 360 9TH ST
Address 2: 255 BRUNSWICK ST
City,State,Zip: JERSEY CITY, NJ 07302
PI Name: RESEARCH & MFG CORPORATION OF AMERICA
PI Number: G000014289
DER Filed Date: 08/26/2011
DER Lifted Date: Not reported
DER Deed Usage (SI): Restricted
Deed Specific Requirement: Fence
Deed Parameter Desc: Benzo(a)pyrene
X Coord: 616682.00
Deed Depth: 4
Y Coord: 690881.07
Entire Site Restricted: Yes
Property Block: 420
Property Lot: E

Name: RESEARCH & MFG CORPORATION OF AMERICA
Address: 360 9TH ST
Address 2: 255 BRUNSWICK ST
City,State,Zip: JERSEY CITY, NJ 07302
PI Name: RESEARCH & MFG CORPORATION OF AMERICA
PI Number: G000014289
DER Filed Date: 08/26/2011

RESEARCH & MFG CORPORATION OF AMERICA (Continued) **S107915795**

DER Lifted Date:	Not reported
DER Deed Usage (SI):	Restricted
Deed Specific Requirement:	Fence
Deed Parameter Desc:	Benzo(b)fluoranthene
X Coord:	616682.00
Deed Depth:	6
Y Coord:	690881.07
Entire Site Restricted:	Yes
Property Block:	420
Property Lot:	E

Name:	RESEARCH & MFG CORPORATION OF AMERICA
Address:	360 9TH ST
Address 2:	255 BRUNSWICK ST
City,State,Zip:	JERSEY CITY, NJ 07302
PI Name:	RESEARCH & MFG CORPORATION OF AMERICA
PI Number:	G000014289
DER Filed Date:	08/26/2011
DER Lifted Date:	Not reported
DER Deed Usage (SI):	Restricted
Deed Specific Requirement:	Fence
Deed Parameter Desc:	Benzo(k)fluoranthene
X Coord:	616682.00
Deed Depth:	4
Y Coord:	690881.07
Entire Site Restricted:	Yes
Property Block:	420
Property Lot:	E

Name:	RESEARCH & MFG CORPORATION OF AMERICA
Address:	360 9TH ST
Address 2:	255 BRUNSWICK ST
City,State,Zip:	JERSEY CITY, NJ 07302
PI Name:	RESEARCH & MFG CORPORATION OF AMERICA
PI Number:	G000014289
DER Filed Date:	08/26/2011
DER Lifted Date:	Not reported
DER Deed Usage (SI):	Restricted
Deed Specific Requirement:	Fence
Deed Parameter Desc:	Copper
X Coord:	616682.00
Deed Depth:	6.5
Y Coord:	690881.07
Entire Site Restricted:	Yes
Property Block:	420
Property Lot:	E

Name:	RESEARCH & MFG CORPORATION OF AMERICA
Address:	360 9TH ST
Address 2:	255 BRUNSWICK ST
City,State,Zip:	JERSEY CITY, NJ 07302
PI Name:	RESEARCH & MFG CORPORATION OF AMERICA
PI Number:	G000014289
DER Filed Date:	08/26/2011
DER Lifted Date:	Not reported
DER Deed Usage (SI):	Restricted
Deed Specific Requirement:	Fence

RESEARCH & MFG CORPORATION OF AMERICA (Continued) **S107915795**

Deed Parameter Desc:	Dibenzo(a,h)anthracene
X Coord:	616682.00
Deed Depth:	4
Y Coord:	690881.07
Entire Site Restricted:	Yes
Property Block:	420
Property Lot:	E
Name:	RESEARCH & MFG CORPORATION OF AMERICA
Address:	360 9TH ST
Address 2:	255 BRUNSWICK ST
City,State,Zip:	JERSEY CITY, NJ 07302
PI Name:	RESEARCH & MFG CORPORATION OF AMERICA
PI Number:	G000014289
DER Filed Date:	08/26/2011
DER Lifted Date:	Not reported
DER Deed Usage (SI):	Restricted
Deed Specific Requirement:	Fence
Deed Parameter Desc:	Indeno(1,2,3-cd)pyrene
X Coord:	616682.00
Deed Depth:	4.5
Y Coord:	690881.07
Entire Site Restricted:	Yes
Property Block:	420
Property Lot:	E
Name:	RESEARCH & MFG CORPORATION OF AMERICA
Address:	360 9TH ST
Address 2:	255 BRUNSWICK ST
City,State,Zip:	JERSEY CITY, NJ 07302
PI Name:	RESEARCH & MFG CORPORATION OF AMERICA
PI Number:	G000014289
DER Filed Date:	08/26/2011
DER Lifted Date:	Not reported
DER Deed Usage (SI):	Restricted
Deed Specific Requirement:	Fence
Deed Parameter Desc:	Lead
X Coord:	616682.00
Deed Depth:	8.5
Y Coord:	690881.07
Entire Site Restricted:	Yes
Property Block:	420
Property Lot:	E
Name:	RESEARCH & MFG CORPORATION OF AMERICA
Address:	360 9TH ST
Address 2:	255 BRUNSWICK ST
City,State,Zip:	JERSEY CITY, NJ 07302
PI Name:	RESEARCH & MFG CORPORATION OF AMERICA
PI Number:	G000014289
DER Filed Date:	08/26/2011
DER Lifted Date:	Not reported
DER Deed Usage (SI):	Restricted
Deed Specific Requirement:	Fence
Deed Parameter Desc:	Total Petroleum Hydrocarbons
X Coord:	616682.00
Deed Depth:	4

RESEARCH & MFG CORPORATION OF AMERICA (Continued) **S107915795**

Y Coord:	690881.07
Entire Site Restricted:	Yes
Property Block:	420
Property Lot:	E
Name:	RESEARCH & MFG CORPORATION OF AMERICA
Address:	360 9TH ST
Address 2:	255 BRUNSWICK ST
City,State,Zip:	JERSEY CITY, NJ 07302
PI Name:	RESEARCH & MFG CORPORATION OF AMERICA
PI Number:	G000014289
DER Filed Date:	08/26/2011
DER Lifted Date:	Not reported
DER Deed Usage (SI):	Restricted
Deed Specific Requirement:	Fence
Deed Parameter Desc:	Zinc
X Coord:	616682.00
Deed Depth:	4.5
Y Coord:	690881.07
Entire Site Restricted:	Yes
Property Block:	420
Property Lot:	E
Name:	RESEARCH & MFG CORPORATION OF AMERICA
Address:	360 9TH ST
Address 2:	255 BRUNSWICK ST
City,State,Zip:	JERSEY CITY, NJ 07302
PI Name:	RESEARCH & MFG CORPORATION OF AMERICA
PI Number:	G000014289
DER Filed Date:	08/26/2011
DER Lifted Date:	Not reported
DER Deed Usage (SI):	Restricted
Deed Specific Requirement:	Fence
Deed Parameter Desc:	Aldrin
X Coord:	616682.00
Deed Depth:	3.5
Y Coord:	690881.07
Entire Site Restricted:	Yes
Property Block:	420
Property Lot:	F
Name:	RESEARCH & MFG CORPORATION OF AMERICA
Address:	360 9TH ST
Address 2:	255 BRUNSWICK ST
City,State,Zip:	JERSEY CITY, NJ 07302
PI Name:	RESEARCH & MFG CORPORATION OF AMERICA
PI Number:	G000014289
DER Filed Date:	08/26/2011
DER Lifted Date:	Not reported
DER Deed Usage (SI):	Restricted
Deed Specific Requirement:	Fence
Deed Parameter Desc:	Antimony
X Coord:	616682.00
Deed Depth:	6.5
Y Coord:	690881.07
Entire Site Restricted:	Yes
Property Block:	420

RESEARCH & MFG CORPORATION OF AMERICA (Continued) **S107915795**

Property Lot:	F
Name:	RESEARCH & MFG CORPORATION OF AMERICA
Address:	360 9TH ST
Address 2:	255 BRUNSWICK ST
City,State,Zip:	JERSEY CITY, NJ 07302
PI Name:	RESEARCH & MFG CORPORATION OF AMERICA
PI Number:	G000014289
DER Filed Date:	08/26/2011
DER Lifted Date:	Not reported
DER Deed Usage (SI):	Restricted
Deed Specific Requirement:	Fence
Deed Parameter Desc:	Arsenic
X Coord:	616682.00
Deed Depth:	6.5
Y Coord:	690881.07
Entire Site Restricted:	Yes
Property Block:	420
Property Lot:	F
Name:	RESEARCH & MFG CORPORATION OF AMERICA
Address:	360 9TH ST
Address 2:	255 BRUNSWICK ST
City,State,Zip:	JERSEY CITY, NJ 07302
PI Name:	RESEARCH & MFG CORPORATION OF AMERICA
PI Number:	G000014289
DER Filed Date:	08/26/2011
DER Lifted Date:	Not reported
DER Deed Usage (SI):	Restricted
Deed Specific Requirement:	Fence
Deed Parameter Desc:	Benzo(a)anthracene
X Coord:	616682.00
Deed Depth:	4
Y Coord:	690881.07
Entire Site Restricted:	Yes
Property Block:	420
Property Lot:	F
Name:	RESEARCH & MFG CORPORATION OF AMERICA
Address:	360 9TH ST
Address 2:	255 BRUNSWICK ST
City,State,Zip:	JERSEY CITY, NJ 07302
PI Name:	RESEARCH & MFG CORPORATION OF AMERICA
PI Number:	G000014289
DER Filed Date:	08/26/2011
DER Lifted Date:	Not reported
DER Deed Usage (SI):	Restricted
Deed Specific Requirement:	Fence
Deed Parameter Desc:	Benzo(a)pyrene
X Coord:	616682.00
Deed Depth:	4
Y Coord:	690881.07
Entire Site Restricted:	Yes
Property Block:	420
Property Lot:	F
Name:	RESEARCH & MFG CORPORATION OF AMERICA

RESEARCH & MFG CORPORATION OF AMERICA (Continued) **S107915795**

Address:	360 9TH ST
Address 2:	255 BRUNSWICK ST
City,State,Zip:	JERSEY CITY, NJ 07302
PI Name:	RESEARCH & MFG CORPORATION OF AMERICA
PI Number:	G000014289
DER Filed Date:	08/26/2011
DER Lifted Date:	Not reported
DER Deed Usage (SI):	Restricted
Deed Specific Requirement:	Fence
Deed Parameter Desc:	Benzo(b)fluoranthene
X Coord:	616682.00
Deed Depth:	6
Y Coord:	690881.07
Entire Site Restricted:	Yes
Property Block:	420
Property Lot:	F

Name:	RESEARCH & MFG CORPORATION OF AMERICA
Address:	360 9TH ST
Address 2:	255 BRUNSWICK ST
City,State,Zip:	JERSEY CITY, NJ 07302
PI Name:	RESEARCH & MFG CORPORATION OF AMERICA
PI Number:	G000014289
DER Filed Date:	08/26/2011
DER Lifted Date:	Not reported
DER Deed Usage (SI):	Restricted
Deed Specific Requirement:	Fence
Deed Parameter Desc:	Benzo(k)fluoranthene
X Coord:	616682.00
Deed Depth:	4
Y Coord:	690881.07
Entire Site Restricted:	Yes
Property Block:	420
Property Lot:	F

Name:	RESEARCH & MFG CORPORATION OF AMERICA
Address:	360 9TH ST
Address 2:	255 BRUNSWICK ST
City,State,Zip:	JERSEY CITY, NJ 07302
PI Name:	RESEARCH & MFG CORPORATION OF AMERICA
PI Number:	G000014289
DER Filed Date:	08/26/2011
DER Lifted Date:	Not reported
DER Deed Usage (SI):	Restricted
Deed Specific Requirement:	Fence
Deed Parameter Desc:	Copper
X Coord:	616682.00
Deed Depth:	6.5
Y Coord:	690881.07
Entire Site Restricted:	Yes
Property Block:	420
Property Lot:	F

Name:	RESEARCH & MFG CORPORATION OF AMERICA
Address:	360 9TH ST
Address 2:	255 BRUNSWICK ST
City,State,Zip:	JERSEY CITY, NJ 07302

RESEARCH & MFG CORPORATION OF AMERICA (Continued) **S107915795**

PI Name:	RESEARCH & MFG CORPORATION OF AMERICA
PI Number:	G000014289
DER Filed Date:	08/26/2011
DER Lifted Date:	Not reported
DER Deed Usage (SI):	Restricted
Deed Specific Requirement:	Fence
Deed Parameter Desc:	Dibenzo(a,h)anthracene
X Coord:	616682.00
Deed Depth:	4
Y Coord:	690881.07
Entire Site Restricted:	Yes
Property Block:	420
Property Lot:	F

Name:	RESEARCH & MFG CORPORATION OF AMERICA
Address:	360 9TH ST
Address 2:	255 BRUNSWICK ST
City,State,Zip:	JERSEY CITY, NJ 07302
PI Name:	RESEARCH & MFG CORPORATION OF AMERICA
PI Number:	G000014289
DER Filed Date:	08/26/2011
DER Lifted Date:	Not reported
DER Deed Usage (SI):	Restricted
Deed Specific Requirement:	Fence
Deed Parameter Desc:	Indeno(1,2,3-cd)pyrene
X Coord:	616682.00
Deed Depth:	4.5
Y Coord:	690881.07
Entire Site Restricted:	Yes
Property Block:	420
Property Lot:	F

Name:	RESEARCH & MFG CORPORATION OF AMERICA
Address:	360 9TH ST
Address 2:	255 BRUNSWICK ST
City,State,Zip:	JERSEY CITY, NJ 07302
PI Name:	RESEARCH & MFG CORPORATION OF AMERICA
PI Number:	G000014289
DER Filed Date:	08/26/2011
DER Lifted Date:	Not reported
DER Deed Usage (SI):	Restricted
Deed Specific Requirement:	Fence
Deed Parameter Desc:	Lead
X Coord:	616682.00
Deed Depth:	8.5
Y Coord:	690881.07
Entire Site Restricted:	Yes
Property Block:	420
Property Lot:	F

Name:	RESEARCH & MFG CORPORATION OF AMERICA
Address:	360 9TH ST
Address 2:	255 BRUNSWICK ST
City,State,Zip:	JERSEY CITY, NJ 07302
PI Name:	RESEARCH & MFG CORPORATION OF AMERICA
PI Number:	G000014289
DER Filed Date:	08/26/2011

RESEARCH & MFG CORPORATION OF AMERICA (Continued) **S107915795**

DER Lifted Date:	Not reported
DER Deed Usage (SI):	Restricted
Deed Specific Requirement:	Fence
Deed Parameter Desc:	Total Petroleum Hydrocarbons
X Coord:	616682.00
Deed Depth:	4
Y Coord:	690881.07
Entire Site Restricted:	Yes
Property Block:	420
Property Lot:	F

Name:	RESEARCH & MFG CORPORATION OF AMERICA
Address:	360 9TH ST
Address 2:	255 BRUNSWICK ST
City,State,Zip:	JERSEY CITY, NJ 07302
PI Name:	RESEARCH & MFG CORPORATION OF AMERICA
PI Number:	G000014289
DER Filed Date:	08/26/2011
DER Lifted Date:	Not reported
DER Deed Usage (SI):	Restricted
Deed Specific Requirement:	Fence
Deed Parameter Desc:	Zinc
X Coord:	616682.00
Deed Depth:	4.5
Y Coord:	690881.07
Entire Site Restricted:	Yes
Property Block:	420
Property Lot:	F

Name:	RESEARCH & MFG CORPORATION OF AMERICA
Address:	360 9TH ST
Address 2:	255 BRUNSWICK ST
City,State,Zip:	JERSEY CITY, NJ 07302
PI Name:	RESEARCH & MFG CORPORATION OF AMERICA
PI Number:	G000014289
DER Filed Date:	08/26/2011
DER Lifted Date:	Not reported
DER Deed Usage (SI):	Restricted
Deed Specific Requirement:	Fence
Deed Parameter Desc:	Aldrin
X Coord:	616682.00
Deed Depth:	3.5
Y Coord:	690881.07
Entire Site Restricted:	Yes
Property Block:	420
Property Lot:	G1

Name:	RESEARCH & MFG CORPORATION OF AMERICA
Address:	360 9TH ST
Address 2:	255 BRUNSWICK ST
City,State,Zip:	JERSEY CITY, NJ 07302
PI Name:	RESEARCH & MFG CORPORATION OF AMERICA
PI Number:	G000014289
DER Filed Date:	08/26/2011
DER Lifted Date:	Not reported
DER Deed Usage (SI):	Restricted
Deed Specific Requirement:	Fence

RESEARCH & MFG CORPORATION OF AMERICA (Continued) **S107915795**

Deed Parameter Desc:	Antimony
X Coord:	616682.00
Deed Depth:	6.5
Y Coord:	690881.07
Entire Site Restricted:	Yes
Property Block:	420
Property Lot:	G1
Name:	RESEARCH & MFG CORPORATION OF AMERICA
Address:	360 9TH ST
Address 2:	255 BRUNSWICK ST
City,State,Zip:	JERSEY CITY, NJ 07302
PI Name:	RESEARCH & MFG CORPORATION OF AMERICA
PI Number:	G000014289
DER Filed Date:	08/26/2011
DER Lifted Date:	Not reported
DER Deed Usage (SI):	Restricted
Deed Specific Requirement:	Fence
Deed Parameter Desc:	Arsenic
X Coord:	616682.00
Deed Depth:	6.5
Y Coord:	690881.07
Entire Site Restricted:	Yes
Property Block:	420
Property Lot:	G1
Name:	RESEARCH & MFG CORPORATION OF AMERICA
Address:	360 9TH ST
Address 2:	255 BRUNSWICK ST
City,State,Zip:	JERSEY CITY, NJ 07302
PI Name:	RESEARCH & MFG CORPORATION OF AMERICA
PI Number:	G000014289
DER Filed Date:	08/26/2011
DER Lifted Date:	Not reported
DER Deed Usage (SI):	Restricted
Deed Specific Requirement:	Fence
Deed Parameter Desc:	Benzo(a)anthracene
X Coord:	616682.00
Deed Depth:	4
Y Coord:	690881.07
Entire Site Restricted:	Yes
Property Block:	420
Property Lot:	G1
Name:	RESEARCH & MFG CORPORATION OF AMERICA
Address:	360 9TH ST
Address 2:	255 BRUNSWICK ST
City,State,Zip:	JERSEY CITY, NJ 07302
PI Name:	RESEARCH & MFG CORPORATION OF AMERICA
PI Number:	G000014289
DER Filed Date:	08/26/2011
DER Lifted Date:	Not reported
DER Deed Usage (SI):	Restricted
Deed Specific Requirement:	Fence
Deed Parameter Desc:	Benzo(a)pyrene
X Coord:	616682.00
Deed Depth:	4

RESEARCH & MFG CORPORATION OF AMERICA (Continued) **S107915795**

Y Coord:	690881.07
Entire Site Restricted:	Yes
Property Block:	420
Property Lot:	G1
Name:	RESEARCH & MFG CORPORATION OF AMERICA
Address:	360 9TH ST
Address 2:	255 BRUNSWICK ST
City,State,Zip:	JERSEY CITY, NJ 07302
PI Name:	RESEARCH & MFG CORPORATION OF AMERICA
PI Number:	G000014289
DER Filed Date:	08/26/2011
DER Lifted Date:	Not reported
DER Deed Usage (SI):	Restricted
Deed Specific Requirement:	Fence
Deed Parameter Desc:	Benzo(b)fluoranthene
X Coord:	616682.00
Deed Depth:	6
Y Coord:	690881.07
Entire Site Restricted:	Yes
Property Block:	420
Property Lot:	G1
Name:	RESEARCH & MFG CORPORATION OF AMERICA
Address:	360 9TH ST
Address 2:	255 BRUNSWICK ST
City,State,Zip:	JERSEY CITY, NJ 07302
PI Name:	RESEARCH & MFG CORPORATION OF AMERICA
PI Number:	G000014289
DER Filed Date:	08/26/2011
DER Lifted Date:	Not reported
DER Deed Usage (SI):	Restricted
Deed Specific Requirement:	Fence
Deed Parameter Desc:	Benzo(k)fluoranthene
X Coord:	616682.00
Deed Depth:	4
Y Coord:	690881.07
Entire Site Restricted:	Yes
Property Block:	420
Property Lot:	G1
Name:	RESEARCH & MFG CORPORATION OF AMERICA
Address:	360 9TH ST
Address 2:	255 BRUNSWICK ST
City,State,Zip:	JERSEY CITY, NJ 07302
PI Name:	RESEARCH & MFG CORPORATION OF AMERICA
PI Number:	G000014289
DER Filed Date:	08/26/2011
DER Lifted Date:	Not reported
DER Deed Usage (SI):	Restricted
Deed Specific Requirement:	Fence
Deed Parameter Desc:	Copper
X Coord:	616682.00
Deed Depth:	6.5
Y Coord:	690881.07
Entire Site Restricted:	Yes
Property Block:	420

RESEARCH & MFG CORPORATION OF AMERICA (Continued) **S107915795**

Property Lot:	G1
Name:	RESEARCH & MFG CORPORATION OF AMERICA
Address:	360 9TH ST
Address 2:	255 BRUNSWICK ST
City,State,Zip:	JERSEY CITY, NJ 07302
PI Name:	RESEARCH & MFG CORPORATION OF AMERICA
PI Number:	G000014289
DER Filed Date:	08/26/2011
DER Lifted Date:	Not reported
DER Deed Usage (SI):	Restricted
Deed Specific Requirement:	Fence
Deed Parameter Desc:	Dibenzo(a,h)anthracene
X Coord:	616682.00
Deed Depth:	4
Y Coord:	690881.07
Entire Site Restricted:	Yes
Property Block:	420
Property Lot:	G1
Name:	RESEARCH & MFG CORPORATION OF AMERICA
Address:	360 9TH ST
Address 2:	255 BRUNSWICK ST
City,State,Zip:	JERSEY CITY, NJ 07302
PI Name:	RESEARCH & MFG CORPORATION OF AMERICA
PI Number:	G000014289
DER Filed Date:	08/26/2011
DER Lifted Date:	Not reported
DER Deed Usage (SI):	Restricted
Deed Specific Requirement:	Fence
Deed Parameter Desc:	Indeno(1,2,3-cd)pyrene
X Coord:	616682.00
Deed Depth:	4.5
Y Coord:	690881.07
Entire Site Restricted:	Yes
Property Block:	420
Property Lot:	G1
Name:	RESEARCH & MFG CORPORATION OF AMERICA
Address:	360 9TH ST
Address 2:	255 BRUNSWICK ST
City,State,Zip:	JERSEY CITY, NJ 07302
PI Name:	RESEARCH & MFG CORPORATION OF AMERICA
PI Number:	G000014289
DER Filed Date:	08/26/2011
DER Lifted Date:	Not reported
DER Deed Usage (SI):	Restricted
Deed Specific Requirement:	Fence
Deed Parameter Desc:	Lead
X Coord:	616682.00
Deed Depth:	8.5
Y Coord:	690881.07
Entire Site Restricted:	Yes
Property Block:	420
Property Lot:	G1
Name:	RESEARCH & MFG CORPORATION OF AMERICA

RESEARCH & MFG CORPORATION OF AMERICA (Continued) **S107915795**

Address:	360 9TH ST
Address 2:	255 BRUNSWICK ST
City,State,Zip:	JERSEY CITY, NJ 07302
PI Name:	RESEARCH & MFG CORPORATION OF AMERICA
PI Number:	G000014289
DER Filed Date:	08/26/2011
DER Lifted Date:	Not reported
DER Deed Usage (SI):	Restricted
Deed Specific Requirement:	Fence
Deed Parameter Desc:	Total Petroleum Hydrocarbons
X Coord:	616682.00
Deed Depth:	4
Y Coord:	690881.07
Entire Site Restricted:	Yes
Property Block:	420
Property Lot:	G1

Name:	RESEARCH & MFG CORPORATION OF AMERICA
Address:	360 9TH ST
Address 2:	255 BRUNSWICK ST
City,State,Zip:	JERSEY CITY, NJ 07302
PI Name:	RESEARCH & MFG CORPORATION OF AMERICA
PI Number:	G000014289
DER Filed Date:	08/26/2011
DER Lifted Date:	Not reported
DER Deed Usage (SI):	Restricted
Deed Specific Requirement:	Fence
Deed Parameter Desc:	Zinc
X Coord:	616682.00
Deed Depth:	4.5
Y Coord:	690881.07
Entire Site Restricted:	Yes
Property Block:	420
Property Lot:	G1

Name:	RESEARCH & MFG CORPORATION OF AMERICA
Address:	360 9TH ST
Address 2:	255 BRUNSWICK ST
City,State,Zip:	JERSEY CITY, NJ 07302
PI Name:	RESEARCH & MFG CORPORATION OF AMERICA
PI Number:	G000014289
DER Filed Date:	08/26/2011
DER Lifted Date:	Not reported
DER Deed Usage (SI):	Restricted
Deed Specific Requirement:	Fence
Deed Parameter Desc:	Aldrin
X Coord:	616682.00
Deed Depth:	3.5
Y Coord:	690881.07
Entire Site Restricted:	Yes
Property Block:	420
Property Lot:	H2

Name:	RESEARCH & MFG CORPORATION OF AMERICA
Address:	360 9TH ST
Address 2:	255 BRUNSWICK ST
City,State,Zip:	JERSEY CITY, NJ 07302

RESEARCH & MFG CORPORATION OF AMERICA (Continued) **S107915795**

PI Name:	RESEARCH & MFG CORPORATION OF AMERICA
PI Number:	G000014289
DER Filed Date:	08/26/2011
DER Lifted Date:	Not reported
DER Deed Usage (SI):	Restricted
Deed Specific Requirement:	Fence
Deed Parameter Desc:	Antimony
X Coord:	616682.00
Deed Depth:	6.5
Y Coord:	690881.07
Entire Site Restricted:	Yes
Property Block:	420
Property Lot:	H2

Name:	RESEARCH & MFG CORPORATION OF AMERICA
Address:	360 9TH ST
Address 2:	255 BRUNSWICK ST
City,State,Zip:	JERSEY CITY, NJ 07302
PI Name:	RESEARCH & MFG CORPORATION OF AMERICA
PI Number:	G000014289
DER Filed Date:	08/26/2011
DER Lifted Date:	Not reported
DER Deed Usage (SI):	Restricted
Deed Specific Requirement:	Fence
Deed Parameter Desc:	Arsenic
X Coord:	616682.00
Deed Depth:	6.5
Y Coord:	690881.07
Entire Site Restricted:	Yes
Property Block:	420
Property Lot:	H2

Name:	RESEARCH & MFG CORPORATION OF AMERICA
Address:	360 9TH ST
Address 2:	255 BRUNSWICK ST
City,State,Zip:	JERSEY CITY, NJ 07302
PI Name:	RESEARCH & MFG CORPORATION OF AMERICA
PI Number:	G000014289
DER Filed Date:	08/26/2011
DER Lifted Date:	Not reported
DER Deed Usage (SI):	Restricted
Deed Specific Requirement:	Fence
Deed Parameter Desc:	Benzo(a)anthracene
X Coord:	616682.00
Deed Depth:	4
Y Coord:	690881.07
Entire Site Restricted:	Yes
Property Block:	420
Property Lot:	H2

Name:	RESEARCH & MFG CORPORATION OF AMERICA
Address:	360 9TH ST
Address 2:	255 BRUNSWICK ST
City,State,Zip:	JERSEY CITY, NJ 07302
PI Name:	RESEARCH & MFG CORPORATION OF AMERICA
PI Number:	G000014289
DER Filed Date:	08/26/2011

RESEARCH & MFG CORPORATION OF AMERICA (Continued) **S107915795**

DER Lifted Date: Not reported
DER Deed Usage (SI): Restricted
Deed Specific Requirement: Fence
Deed Parameter Desc: Benzo(a)pyrene
X Coord: 616682.00
Deed Depth: 4
Y Coord: 690881.07
Entire Site Restricted: Yes
Property Block: 420
Property Lot: H2

Name: RESEARCH & MFG CORPORATION OF AMERICA
Address: 360 9TH ST
Address 2: 255 BRUNSWICK ST
City,State,Zip: JERSEY CITY, NJ 07302
PI Name: RESEARCH & MFG CORPORATION OF AMERICA
PI Number: G000014289
DER Filed Date: 08/26/2011
DER Lifted Date: Not reported
DER Deed Usage (SI): Restricted
Deed Specific Requirement: Fence
Deed Parameter Desc: Benzo(b)fluoranthene
X Coord: 616682.00
Deed Depth: 6
Y Coord: 690881.07
Entire Site Restricted: Yes
Property Block: 420
Property Lot: H2

Name: RESEARCH & MFG CORPORATION OF AMERICA
Address: 360 9TH ST
Address 2: 255 BRUNSWICK ST
City,State,Zip: JERSEY CITY, NJ 07302
PI Name: RESEARCH & MFG CORPORATION OF AMERICA
PI Number: G000014289
DER Filed Date: 08/26/2011
DER Lifted Date: Not reported
DER Deed Usage (SI): Restricted
Deed Specific Requirement: Fence
Deed Parameter Desc: Benzo(k)fluoranthene
X Coord: 616682.00
Deed Depth: 4
Y Coord: 690881.07
Entire Site Restricted: Yes
Property Block: 420
Property Lot: H2

Name: RESEARCH & MFG CORPORATION OF AMERICA
Address: 360 9TH ST
Address 2: 255 BRUNSWICK ST
City,State,Zip: JERSEY CITY, NJ 07302
PI Name: RESEARCH & MFG CORPORATION OF AMERICA
PI Number: G000014289
DER Filed Date: 08/26/2011
DER Lifted Date: Not reported
DER Deed Usage (SI): Restricted
Deed Specific Requirement: Fence

RESEARCH & MFG CORPORATION OF AMERICA (Continued) **S107915795**

Deed Parameter Desc:	Copper
X Coord:	616682.00
Deed Depth:	6.5
Y Coord:	690881.07
Entire Site Restricted:	Yes
Property Block:	420
Property Lot:	H2
Name:	RESEARCH & MFG CORPORATION OF AMERICA
Address:	360 9TH ST
Address 2:	255 BRUNSWICK ST
City,State,Zip:	JERSEY CITY, NJ 07302
PI Name:	RESEARCH & MFG CORPORATION OF AMERICA
PI Number:	G000014289
DER Filed Date:	08/26/2011
DER Lifted Date:	Not reported
DER Deed Usage (SI):	Restricted
Deed Specific Requirement:	Fence
Deed Parameter Desc:	Dibenzo(a,h)anthracene
X Coord:	616682.00
Deed Depth:	4
Y Coord:	690881.07
Entire Site Restricted:	Yes
Property Block:	420
Property Lot:	H2
Name:	RESEARCH & MFG CORPORATION OF AMERICA
Address:	360 9TH ST
Address 2:	255 BRUNSWICK ST
City,State,Zip:	JERSEY CITY, NJ 07302
PI Name:	RESEARCH & MFG CORPORATION OF AMERICA
PI Number:	G000014289
DER Filed Date:	08/26/2011
DER Lifted Date:	Not reported
DER Deed Usage (SI):	Restricted
Deed Specific Requirement:	Fence
Deed Parameter Desc:	Indeno(1,2,3-cd)pyrene
X Coord:	616682.00
Deed Depth:	4.5
Y Coord:	690881.07
Entire Site Restricted:	Yes
Property Block:	420
Property Lot:	H2
Name:	RESEARCH & MFG CORPORATION OF AMERICA
Address:	360 9TH ST
Address 2:	255 BRUNSWICK ST
City,State,Zip:	JERSEY CITY, NJ 07302
PI Name:	RESEARCH & MFG CORPORATION OF AMERICA
PI Number:	G000014289
DER Filed Date:	08/26/2011
DER Lifted Date:	Not reported
DER Deed Usage (SI):	Restricted
Deed Specific Requirement:	Fence
Deed Parameter Desc:	Lead
X Coord:	616682.00
Deed Depth:	8.5

RESEARCH & MFG CORPORATION OF AMERICA (Continued) **S107915795**

Y Coord:	690881.07
Entire Site Restricted:	Yes
Property Block:	420
Property Lot:	H2
Name:	RESEARCH & MFG CORPORATION OF AMERICA
Address:	360 9TH ST
Address 2:	255 BRUNSWICK ST
City,State,Zip:	JERSEY CITY, NJ 07302
PI Name:	RESEARCH & MFG CORPORATION OF AMERICA
PI Number:	G000014289
DER Filed Date:	08/26/2011
DER Lifted Date:	Not reported
DER Deed Usage (SI):	Restricted
Deed Specific Requirement:	Fence
Deed Parameter Desc:	Total Petroleum Hydrocarbons
X Coord:	616682.00
Deed Depth:	4
Y Coord:	690881.07
Entire Site Restricted:	Yes
Property Block:	420
Property Lot:	H2
Name:	RESEARCH & MFG CORPORATION OF AMERICA
Address:	360 9TH ST
Address 2:	255 BRUNSWICK ST
City,State,Zip:	JERSEY CITY, NJ 07302
PI Name:	RESEARCH & MFG CORPORATION OF AMERICA
PI Number:	G000014289
DER Filed Date:	08/26/2011
DER Lifted Date:	Not reported
DER Deed Usage (SI):	Restricted
Deed Specific Requirement:	Fence
Deed Parameter Desc:	Zinc
X Coord:	616682.00
Deed Depth:	4.5
Y Coord:	690881.07
Entire Site Restricted:	Yes
Property Block:	420
Property Lot:	H2
Name:	RESEARCH & MFG CORPORATION OF AMERICA
Address:	360 9TH ST
Address 2:	255 BRUNSWICK ST
City,State,Zip:	JERSEY CITY, NJ 07302
PI Name:	RESEARCH & MFG CORPORATION OF AMERICA
PI Number:	G000014289
DER Filed Date:	08/26/2011
DER Lifted Date:	Not reported
DER Deed Usage (SI):	Restricted
Deed Specific Requirement:	Fence
Deed Parameter Desc:	Aldrin
X Coord:	616682.00
Deed Depth:	3.5
Y Coord:	690881.07
Entire Site Restricted:	Yes
Property Block:	420

RESEARCH & MFG CORPORATION OF AMERICA (Continued) **S107915795**

Property Lot:	J
Name:	RESEARCH & MFG CORPORATION OF AMERICA
Address:	360 9TH ST
Address 2:	255 BRUNSWICK ST
City,State,Zip:	JERSEY CITY, NJ 07302
PI Name:	RESEARCH & MFG CORPORATION OF AMERICA
PI Number:	G000014289
DER Filed Date:	08/26/2011
DER Lifted Date:	Not reported
DER Deed Usage (SI):	Restricted
Deed Specific Requirement:	Fence
Deed Parameter Desc:	Antimony
X Coord:	616682.00
Deed Depth:	6.5
Y Coord:	690881.07
Entire Site Restricted:	Yes
Property Block:	420
Property Lot:	J
Name:	RESEARCH & MFG CORPORATION OF AMERICA
Address:	360 9TH ST
Address 2:	255 BRUNSWICK ST
City,State,Zip:	JERSEY CITY, NJ 07302
PI Name:	RESEARCH & MFG CORPORATION OF AMERICA
PI Number:	G000014289
DER Filed Date:	08/26/2011
DER Lifted Date:	Not reported
DER Deed Usage (SI):	Restricted
Deed Specific Requirement:	Fence
Deed Parameter Desc:	Arsenic
X Coord:	616682.00
Deed Depth:	6.5
Y Coord:	690881.07
Entire Site Restricted:	Yes
Property Block:	420
Property Lot:	J
Name:	RESEARCH & MFG CORPORATION OF AMERICA
Address:	360 9TH ST
Address 2:	255 BRUNSWICK ST
City,State,Zip:	JERSEY CITY, NJ 07302
PI Name:	RESEARCH & MFG CORPORATION OF AMERICA
PI Number:	G000014289
DER Filed Date:	08/26/2011
DER Lifted Date:	Not reported
DER Deed Usage (SI):	Restricted
Deed Specific Requirement:	Fence
Deed Parameter Desc:	Benzo(a)anthracene
X Coord:	616682.00
Deed Depth:	4
Y Coord:	690881.07
Entire Site Restricted:	Yes
Property Block:	420
Property Lot:	J
Name:	RESEARCH & MFG CORPORATION OF AMERICA

RESEARCH & MFG CORPORATION OF AMERICA (Continued) **S107915795**

Address:	360 9TH ST
Address 2:	255 BRUNSWICK ST
City,State,Zip:	JERSEY CITY, NJ 07302
PI Name:	RESEARCH & MFG CORPORATION OF AMERICA
PI Number:	G000014289
DER Filed Date:	08/26/2011
DER Lifted Date:	Not reported
DER Deed Usage (SI):	Restricted
Deed Specific Requirement:	Fence
Deed Parameter Desc:	Benzo(a)pyrene
X Coord:	616682.00
Deed Depth:	4
Y Coord:	690881.07
Entire Site Restricted:	Yes
Property Block:	420
Property Lot:	J

Name:	RESEARCH & MFG CORPORATION OF AMERICA
Address:	360 9TH ST
Address 2:	255 BRUNSWICK ST
City,State,Zip:	JERSEY CITY, NJ 07302
PI Name:	RESEARCH & MFG CORPORATION OF AMERICA
PI Number:	G000014289
DER Filed Date:	08/26/2011
DER Lifted Date:	Not reported
DER Deed Usage (SI):	Restricted
Deed Specific Requirement:	Fence
Deed Parameter Desc:	Benzo(b)fluoranthene
X Coord:	616682.00
Deed Depth:	6
Y Coord:	690881.07
Entire Site Restricted:	Yes
Property Block:	420
Property Lot:	J

Name:	RESEARCH & MFG CORPORATION OF AMERICA
Address:	360 9TH ST
Address 2:	255 BRUNSWICK ST
City,State,Zip:	JERSEY CITY, NJ 07302
PI Name:	RESEARCH & MFG CORPORATION OF AMERICA
PI Number:	G000014289
DER Filed Date:	08/26/2011
DER Lifted Date:	Not reported
DER Deed Usage (SI):	Restricted
Deed Specific Requirement:	Fence
Deed Parameter Desc:	Benzo(k)fluoranthene
X Coord:	616682.00
Deed Depth:	4
Y Coord:	690881.07
Entire Site Restricted:	Yes
Property Block:	420
Property Lot:	J

Name:	RESEARCH & MFG CORPORATION OF AMERICA
Address:	360 9TH ST
Address 2:	255 BRUNSWICK ST
City,State,Zip:	JERSEY CITY, NJ 07302

RESEARCH & MFG CORPORATION OF AMERICA (Continued) **S107915795**

PI Name:	RESEARCH & MFG CORPORATION OF AMERICA
PI Number:	G000014289
DER Filed Date:	08/26/2011
DER Lifted Date:	Not reported
DER Deed Usage (SI):	Restricted
Deed Specific Requirement:	Fence
Deed Parameter Desc:	Copper
X Coord:	616682.00
Deed Depth:	6.5
Y Coord:	690881.07
Entire Site Restricted:	Yes
Property Block:	420
Property Lot:	J

Name:	RESEARCH & MFG CORPORATION OF AMERICA
Address:	360 9TH ST
Address 2:	255 BRUNSWICK ST
City,State,Zip:	JERSEY CITY, NJ 07302
PI Name:	RESEARCH & MFG CORPORATION OF AMERICA
PI Number:	G000014289
DER Filed Date:	08/26/2011
DER Lifted Date:	Not reported
DER Deed Usage (SI):	Restricted
Deed Specific Requirement:	Fence
Deed Parameter Desc:	Dibenzo(a,h)anthracene
X Coord:	616682.00
Deed Depth:	4
Y Coord:	690881.07
Entire Site Restricted:	Yes
Property Block:	420
Property Lot:	J

Name:	RESEARCH & MFG CORPORATION OF AMERICA
Address:	360 9TH ST
Address 2:	255 BRUNSWICK ST
City,State,Zip:	JERSEY CITY, NJ 07302
PI Name:	RESEARCH & MFG CORPORATION OF AMERICA
PI Number:	G000014289
DER Filed Date:	08/26/2011
DER Lifted Date:	Not reported
DER Deed Usage (SI):	Restricted
Deed Specific Requirement:	Fence
Deed Parameter Desc:	Indeno(1,2,3-cd)pyrene
X Coord:	616682.00
Deed Depth:	4.5
Y Coord:	690881.07
Entire Site Restricted:	Yes
Property Block:	420
Property Lot:	J

Name:	RESEARCH & MFG CORPORATION OF AMERICA
Address:	360 9TH ST
Address 2:	255 BRUNSWICK ST
City,State,Zip:	JERSEY CITY, NJ 07302
PI Name:	RESEARCH & MFG CORPORATION OF AMERICA
PI Number:	G000014289
DER Filed Date:	08/26/2011

RESEARCH & MFG CORPORATION OF AMERICA (Continued) **S107915795**

DER Lifted Date:	Not reported
DER Deed Usage (SI):	Restricted
Deed Specific Requirement:	Fence
Deed Parameter Desc:	Lead
X Coord:	616682.00
Deed Depth:	8.5
Y Coord:	690881.07
Entire Site Restricted:	Yes
Property Block:	420
Property Lot:	J

Name:	RESEARCH & MFG CORPORATION OF AMERICA
Address:	360 9TH ST
Address 2:	255 BRUNSWICK ST
City,State,Zip:	JERSEY CITY, NJ 07302
PI Name:	RESEARCH & MFG CORPORATION OF AMERICA
PI Number:	G000014289
DER Filed Date:	08/26/2011
DER Lifted Date:	Not reported
DER Deed Usage (SI):	Restricted
Deed Specific Requirement:	Fence
Deed Parameter Desc:	Total Petroleum Hydrocarbons
X Coord:	616682.00
Deed Depth:	4
Y Coord:	690881.07
Entire Site Restricted:	Yes
Property Block:	420
Property Lot:	J

Name:	RESEARCH & MFG CORPORATION OF AMERICA
Address:	360 9TH ST
Address 2:	255 BRUNSWICK ST
City,State,Zip:	JERSEY CITY, NJ 07302
PI Name:	RESEARCH & MFG CORPORATION OF AMERICA
PI Number:	G000014289
DER Filed Date:	08/26/2011
DER Lifted Date:	Not reported
DER Deed Usage (SI):	Restricted
Deed Specific Requirement:	Fence
Deed Parameter Desc:	Zinc
X Coord:	616682.00
Deed Depth:	4.5
Y Coord:	690881.07
Entire Site Restricted:	Yes
Property Block:	420
Property Lot:	J

Name:	RESEARCH & MFG CORPORATION OF AMERICA
Address:	360 9TH ST
Address 2:	255 BRUNSWICK ST
City,State,Zip:	JERSEY CITY, NJ 07302
PI Name:	RESEARCH & MFG CORPORATION OF AMERICA
PI Number:	G000014289
DER Filed Date:	08/26/2011
DER Lifted Date:	Not reported
DER Deed Usage (SI):	Restricted
Deed Specific Requirement:	Fence

RESEARCH & MFG CORPORATION OF AMERICA (Continued) **S107915795**

Deed Parameter Desc:	Aldrin
X Coord:	616682.00
Deed Depth:	3.5
Y Coord:	690881.07
Entire Site Restricted:	Yes
Property Block:	420
Property Lot:	S.1
Name:	RESEARCH & MFG CORPORATION OF AMERICA
Address:	360 9TH ST
Address 2:	255 BRUNSWICK ST
City,State,Zip:	JERSEY CITY, NJ 07302
PI Name:	RESEARCH & MFG CORPORATION OF AMERICA
PI Number:	G000014289
DER Filed Date:	08/26/2011
DER Lifted Date:	Not reported
DER Deed Usage (SI):	Restricted
Deed Specific Requirement:	Fence
Deed Parameter Desc:	Antimony
X Coord:	616682.00
Deed Depth:	6.5
Y Coord:	690881.07
Entire Site Restricted:	Yes
Property Block:	420
Property Lot:	S.1
Name:	RESEARCH & MFG CORPORATION OF AMERICA
Address:	360 9TH ST
Address 2:	255 BRUNSWICK ST
City,State,Zip:	JERSEY CITY, NJ 07302
PI Name:	RESEARCH & MFG CORPORATION OF AMERICA
PI Number:	G000014289
DER Filed Date:	08/26/2011
DER Lifted Date:	Not reported
DER Deed Usage (SI):	Restricted
Deed Specific Requirement:	Fence
Deed Parameter Desc:	Arsenic
X Coord:	616682.00
Deed Depth:	6.5
Y Coord:	690881.07
Entire Site Restricted:	Yes
Property Block:	420
Property Lot:	S.1
Name:	RESEARCH & MFG CORPORATION OF AMERICA
Address:	360 9TH ST
Address 2:	255 BRUNSWICK ST
City,State,Zip:	JERSEY CITY, NJ 07302
PI Name:	RESEARCH & MFG CORPORATION OF AMERICA
PI Number:	G000014289
DER Filed Date:	08/26/2011
DER Lifted Date:	Not reported
DER Deed Usage (SI):	Restricted
Deed Specific Requirement:	Fence
Deed Parameter Desc:	Benzo(a)anthracene
X Coord:	616682.00
Deed Depth:	4

RESEARCH & MFG CORPORATION OF AMERICA (Continued) **S107915795**

Y Coord:	690881.07
Entire Site Restricted:	Yes
Property Block:	420
Property Lot:	S.1
Name:	RESEARCH & MFG CORPORATION OF AMERICA
Address:	360 9TH ST
Address 2:	255 BRUNSWICK ST
City,State,Zip:	JERSEY CITY, NJ 07302
PI Name:	RESEARCH & MFG CORPORATION OF AMERICA
PI Number:	G000014289
DER Filed Date:	08/26/2011
DER Lifted Date:	Not reported
DER Deed Usage (SI):	Restricted
Deed Specific Requirement:	Fence
Deed Parameter Desc:	Benzo(a)pyrene
X Coord:	616682.00
Deed Depth:	4
Y Coord:	690881.07
Entire Site Restricted:	Yes
Property Block:	420
Property Lot:	S.1
Name:	RESEARCH & MFG CORPORATION OF AMERICA
Address:	360 9TH ST
Address 2:	255 BRUNSWICK ST
City,State,Zip:	JERSEY CITY, NJ 07302
PI Name:	RESEARCH & MFG CORPORATION OF AMERICA
PI Number:	G000014289
DER Filed Date:	08/26/2011
DER Lifted Date:	Not reported
DER Deed Usage (SI):	Restricted
Deed Specific Requirement:	Fence
Deed Parameter Desc:	Benzo(b)fluoranthene
X Coord:	616682.00
Deed Depth:	6
Y Coord:	690881.07
Entire Site Restricted:	Yes
Property Block:	420
Property Lot:	S.1
Name:	RESEARCH & MFG CORPORATION OF AMERICA
Address:	360 9TH ST
Address 2:	255 BRUNSWICK ST
City,State,Zip:	JERSEY CITY, NJ 07302
PI Name:	RESEARCH & MFG CORPORATION OF AMERICA
PI Number:	G000014289
DER Filed Date:	08/26/2011
DER Lifted Date:	Not reported
DER Deed Usage (SI):	Restricted
Deed Specific Requirement:	Fence
Deed Parameter Desc:	Benzo(k)fluoranthene
X Coord:	616682.00
Deed Depth:	4
Y Coord:	690881.07
Entire Site Restricted:	Yes
Property Block:	420

RESEARCH & MFG CORPORATION OF AMERICA (Continued) **S107915795**

Property Lot:	S.1
Name:	RESEARCH & MFG CORPORATION OF AMERICA
Address:	360 9TH ST
Address 2:	255 BRUNSWICK ST
City,State,Zip:	JERSEY CITY, NJ 07302
PI Name:	RESEARCH & MFG CORPORATION OF AMERICA
PI Number:	G000014289
DER Filed Date:	08/26/2011
DER Lifted Date:	Not reported
DER Deed Usage (SI):	Restricted
Deed Specific Requirement:	Fence
Deed Parameter Desc:	Copper
X Coord:	616682.00
Deed Depth:	6.5
Y Coord:	690881.07
Entire Site Restricted:	Yes
Property Block:	420
Property Lot:	S.1
Name:	RESEARCH & MFG CORPORATION OF AMERICA
Address:	360 9TH ST
Address 2:	255 BRUNSWICK ST
City,State,Zip:	JERSEY CITY, NJ 07302
PI Name:	RESEARCH & MFG CORPORATION OF AMERICA
PI Number:	G000014289
DER Filed Date:	08/26/2011
DER Lifted Date:	Not reported
DER Deed Usage (SI):	Restricted
Deed Specific Requirement:	Fence
Deed Parameter Desc:	Dibenzo(a,h)anthracene
X Coord:	616682.00
Deed Depth:	4
Y Coord:	690881.07
Entire Site Restricted:	Yes
Property Block:	420
Property Lot:	S.1
Name:	RESEARCH & MFG CORPORATION OF AMERICA
Address:	360 9TH ST
Address 2:	255 BRUNSWICK ST
City,State,Zip:	JERSEY CITY, NJ 07302
PI Name:	RESEARCH & MFG CORPORATION OF AMERICA
PI Number:	G000014289
DER Filed Date:	08/26/2011
DER Lifted Date:	Not reported
DER Deed Usage (SI):	Restricted
Deed Specific Requirement:	Fence
Deed Parameter Desc:	Indeno(1,2,3-cd)pyrene
X Coord:	616682.00
Deed Depth:	4.5
Y Coord:	690881.07
Entire Site Restricted:	Yes
Property Block:	420
Property Lot:	S.1
Name:	RESEARCH & MFG CORPORATION OF AMERICA

RESEARCH & MFG CORPORATION OF AMERICA (Continued) **S107915795**

Address:	360 9TH ST
Address 2:	255 BRUNSWICK ST
City,State,Zip:	JERSEY CITY, NJ 07302
PI Name:	RESEARCH & MFG CORPORATION OF AMERICA
PI Number:	G000014289
DER Filed Date:	08/26/2011
DER Lifted Date:	Not reported
DER Deed Usage (SI):	Restricted
Deed Specific Requirement:	Fence
Deed Parameter Desc:	Lead
X Coord:	616682.00
Deed Depth:	8.5
Y Coord:	690881.07
Entire Site Restricted:	Yes
Property Block:	420
Property Lot:	S.1

Name:	RESEARCH & MFG CORPORATION OF AMERICA
Address:	360 9TH ST
Address 2:	255 BRUNSWICK ST
City,State,Zip:	JERSEY CITY, NJ 07302
PI Name:	RESEARCH & MFG CORPORATION OF AMERICA
PI Number:	G000014289
DER Filed Date:	08/26/2011
DER Lifted Date:	Not reported
DER Deed Usage (SI):	Restricted
Deed Specific Requirement:	Fence
Deed Parameter Desc:	Total Petroleum Hydrocarbons
X Coord:	616682.00
Deed Depth:	4
Y Coord:	690881.07
Entire Site Restricted:	Yes
Property Block:	420
Property Lot:	S.1

Name:	RESEARCH & MFG CORPORATION OF AMERICA
Address:	360 9TH ST
Address 2:	255 BRUNSWICK ST
City,State,Zip:	JERSEY CITY, NJ 07302
PI Name:	RESEARCH & MFG CORPORATION OF AMERICA
PI Number:	G000014289
DER Filed Date:	08/26/2011
DER Lifted Date:	Not reported
DER Deed Usage (SI):	Restricted
Deed Specific Requirement:	Fence
Deed Parameter Desc:	Zinc
X Coord:	616682.00
Deed Depth:	4.5
Y Coord:	690881.07
Entire Site Restricted:	Yes
Property Block:	420
Property Lot:	S.1

Name:	RESEARCH & MFG CORPORATION OF AMERICA
Address:	360 9TH ST
Address 2:	255 BRUNSWICK ST
City,State,Zip:	JERSEY CITY, NJ 07302

RESEARCH & MFG CORPORATION OF AMERICA (Continued) **S107915795**

PI Name:	RESEARCH & MFG CORPORATION OF AMERICA
PI Number:	G000014289
DER Filed Date:	08/26/2011
DER Lifted Date:	Not reported
DER Deed Usage (SI):	Restricted
Deed Specific Requirement:	Signage
Deed Parameter Desc:	Aldrin
X Coord:	616682.00
Deed Depth:	3.5
Y Coord:	690881.07
Entire Site Restricted:	Yes
Property Block:	420
Property Lot:	A

Name:	RESEARCH & MFG CORPORATION OF AMERICA
Address:	360 9TH ST
Address 2:	255 BRUNSWICK ST
City,State,Zip:	JERSEY CITY, NJ 07302
PI Name:	RESEARCH & MFG CORPORATION OF AMERICA
PI Number:	G000014289
DER Filed Date:	08/26/2011
DER Lifted Date:	Not reported
DER Deed Usage (SI):	Restricted
Deed Specific Requirement:	Signage
Deed Parameter Desc:	Antimony
X Coord:	616682.00
Deed Depth:	6.5
Y Coord:	690881.07
Entire Site Restricted:	Yes
Property Block:	420
Property Lot:	A

Name:	RESEARCH & MFG CORPORATION OF AMERICA
Address:	360 9TH ST
Address 2:	255 BRUNSWICK ST
City,State,Zip:	JERSEY CITY, NJ 07302
PI Name:	RESEARCH & MFG CORPORATION OF AMERICA
PI Number:	G000014289
DER Filed Date:	08/26/2011
DER Lifted Date:	Not reported
DER Deed Usage (SI):	Restricted
Deed Specific Requirement:	Signage
Deed Parameter Desc:	Arsenic
X Coord:	616682.00
Deed Depth:	6.5
Y Coord:	690881.07
Entire Site Restricted:	Yes
Property Block:	420
Property Lot:	A

Name:	RESEARCH & MFG CORPORATION OF AMERICA
Address:	360 9TH ST
Address 2:	255 BRUNSWICK ST
City,State,Zip:	JERSEY CITY, NJ 07302
PI Name:	RESEARCH & MFG CORPORATION OF AMERICA
PI Number:	G000014289
DER Filed Date:	08/26/2011

RESEARCH & MFG CORPORATION OF AMERICA (Continued) **S107915795**

DER Lifted Date:	Not reported
DER Deed Usage (SI):	Restricted
Deed Specific Requirement:	Signage
Deed Parameter Desc:	Benzo(a)anthracene
X Coord:	616682.00
Deed Depth:	4
Y Coord:	690881.07
Entire Site Restricted:	Yes
Property Block:	420
Property Lot:	A

Name:	RESEARCH & MFG CORPORATION OF AMERICA
Address:	360 9TH ST
Address 2:	255 BRUNSWICK ST
City,State,Zip:	JERSEY CITY, NJ 07302
PI Name:	RESEARCH & MFG CORPORATION OF AMERICA
PI Number:	G000014289
DER Filed Date:	08/26/2011
DER Lifted Date:	Not reported
DER Deed Usage (SI):	Restricted
Deed Specific Requirement:	Signage
Deed Parameter Desc:	Benzo(a)pyrene
X Coord:	616682.00
Deed Depth:	4
Y Coord:	690881.07
Entire Site Restricted:	Yes
Property Block:	420
Property Lot:	A

Name:	RESEARCH & MFG CORPORATION OF AMERICA
Address:	360 9TH ST
Address 2:	255 BRUNSWICK ST
City,State,Zip:	JERSEY CITY, NJ 07302
PI Name:	RESEARCH & MFG CORPORATION OF AMERICA
PI Number:	G000014289
DER Filed Date:	08/26/2011
DER Lifted Date:	Not reported
DER Deed Usage (SI):	Restricted
Deed Specific Requirement:	Signage
Deed Parameter Desc:	Benzo(b)fluoranthene
X Coord:	616682.00
Deed Depth:	6
Y Coord:	690881.07
Entire Site Restricted:	Yes
Property Block:	420
Property Lot:	A

Name:	RESEARCH & MFG CORPORATION OF AMERICA
Address:	360 9TH ST
Address 2:	255 BRUNSWICK ST
City,State,Zip:	JERSEY CITY, NJ 07302
PI Name:	RESEARCH & MFG CORPORATION OF AMERICA
PI Number:	G000014289
DER Filed Date:	08/26/2011
DER Lifted Date:	Not reported
DER Deed Usage (SI):	Restricted
Deed Specific Requirement:	Signage

RESEARCH & MFG CORPORATION OF AMERICA (Continued) **S107915795**

Deed Parameter Desc:	Benzo(k)fluoranthene
X Coord:	616682.00
Deed Depth:	4
Y Coord:	690881.07
Entire Site Restricted:	Yes
Property Block:	420
Property Lot:	A
Name:	RESEARCH & MFG CORPORATION OF AMERICA
Address:	360 9TH ST
Address 2:	255 BRUNSWICK ST
City,State,Zip:	JERSEY CITY, NJ 07302
PI Name:	RESEARCH & MFG CORPORATION OF AMERICA
PI Number:	G000014289
DER Filed Date:	08/26/2011
DER Lifted Date:	Not reported
DER Deed Usage (SI):	Restricted
Deed Specific Requirement:	Signage
Deed Parameter Desc:	Copper
X Coord:	616682.00
Deed Depth:	6.5
Y Coord:	690881.07
Entire Site Restricted:	Yes
Property Block:	420
Property Lot:	A
Name:	RESEARCH & MFG CORPORATION OF AMERICA
Address:	360 9TH ST
Address 2:	255 BRUNSWICK ST
City,State,Zip:	JERSEY CITY, NJ 07302
PI Name:	RESEARCH & MFG CORPORATION OF AMERICA
PI Number:	G000014289
DER Filed Date:	08/26/2011
DER Lifted Date:	Not reported
DER Deed Usage (SI):	Restricted
Deed Specific Requirement:	Signage
Deed Parameter Desc:	Dibenzo(a,h)anthracene
X Coord:	616682.00
Deed Depth:	4
Y Coord:	690881.07
Entire Site Restricted:	Yes
Property Block:	420
Property Lot:	A
Name:	RESEARCH & MFG CORPORATION OF AMERICA
Address:	360 9TH ST
Address 2:	255 BRUNSWICK ST
City,State,Zip:	JERSEY CITY, NJ 07302
PI Name:	RESEARCH & MFG CORPORATION OF AMERICA
PI Number:	G000014289
DER Filed Date:	08/26/2011
DER Lifted Date:	Not reported
DER Deed Usage (SI):	Restricted
Deed Specific Requirement:	Signage
Deed Parameter Desc:	Indeno(1,2,3-cd)pyrene
X Coord:	616682.00
Deed Depth:	4.5

RESEARCH & MFG CORPORATION OF AMERICA (Continued) **S107915795**

Y Coord:	690881.07
Entire Site Restricted:	Yes
Property Block:	420
Property Lot:	A
Name:	RESEARCH & MFG CORPORATION OF AMERICA
Address:	360 9TH ST
Address 2:	255 BRUNSWICK ST
City,State,Zip:	JERSEY CITY, NJ 07302
PI Name:	RESEARCH & MFG CORPORATION OF AMERICA
PI Number:	G000014289
DER Filed Date:	08/26/2011
DER Lifted Date:	Not reported
DER Deed Usage (SI):	Restricted
Deed Specific Requirement:	Signage
Deed Parameter Desc:	Lead
X Coord:	616682.00
Deed Depth:	8.5
Y Coord:	690881.07
Entire Site Restricted:	Yes
Property Block:	420
Property Lot:	A
Name:	RESEARCH & MFG CORPORATION OF AMERICA
Address:	360 9TH ST
Address 2:	255 BRUNSWICK ST
City,State,Zip:	JERSEY CITY, NJ 07302
PI Name:	RESEARCH & MFG CORPORATION OF AMERICA
PI Number:	G000014289
DER Filed Date:	08/26/2011
DER Lifted Date:	Not reported
DER Deed Usage (SI):	Restricted
Deed Specific Requirement:	Signage
Deed Parameter Desc:	Total Petroleum Hydrocarbons
X Coord:	616682.00
Deed Depth:	4
Y Coord:	690881.07
Entire Site Restricted:	Yes
Property Block:	420
Property Lot:	A
Name:	RESEARCH & MFG CORPORATION OF AMERICA
Address:	360 9TH ST
Address 2:	255 BRUNSWICK ST
City,State,Zip:	JERSEY CITY, NJ 07302
PI Name:	RESEARCH & MFG CORPORATION OF AMERICA
PI Number:	G000014289
DER Filed Date:	08/26/2011
DER Lifted Date:	Not reported
DER Deed Usage (SI):	Restricted
Deed Specific Requirement:	Signage
Deed Parameter Desc:	Zinc
X Coord:	616682.00
Deed Depth:	4.5
Y Coord:	690881.07
Entire Site Restricted:	Yes
Property Block:	420

RESEARCH & MFG CORPORATION OF AMERICA (Continued) **S107915795**

Property Lot:	A
Name:	RESEARCH & MFG CORPORATION OF AMERICA
Address:	360 9TH ST
Address 2:	255 BRUNSWICK ST
City,State,Zip:	JERSEY CITY, NJ 07302
PI Name:	RESEARCH & MFG CORPORATION OF AMERICA
PI Number:	G000014289
DER Filed Date:	08/26/2011
DER Lifted Date:	Not reported
DER Deed Usage (SI):	Restricted
Deed Specific Requirement:	Signage
Deed Parameter Desc:	Aldrin
X Coord:	616682.00
Deed Depth:	3.5
Y Coord:	690881.07
Entire Site Restricted:	Yes
Property Block:	420
Property Lot:	B
Name:	RESEARCH & MFG CORPORATION OF AMERICA
Address:	360 9TH ST
Address 2:	255 BRUNSWICK ST
City,State,Zip:	JERSEY CITY, NJ 07302
PI Name:	RESEARCH & MFG CORPORATION OF AMERICA
PI Number:	G000014289
DER Filed Date:	08/26/2011
DER Lifted Date:	Not reported
DER Deed Usage (SI):	Restricted
Deed Specific Requirement:	Signage
Deed Parameter Desc:	Antimony
X Coord:	616682.00
Deed Depth:	6.5
Y Coord:	690881.07
Entire Site Restricted:	Yes
Property Block:	420
Property Lot:	B
Name:	RESEARCH & MFG CORPORATION OF AMERICA
Address:	360 9TH ST
Address 2:	255 BRUNSWICK ST
City,State,Zip:	JERSEY CITY, NJ 07302
PI Name:	RESEARCH & MFG CORPORATION OF AMERICA
PI Number:	G000014289
DER Filed Date:	08/26/2011
DER Lifted Date:	Not reported
DER Deed Usage (SI):	Restricted
Deed Specific Requirement:	Signage
Deed Parameter Desc:	Arsenic
X Coord:	616682.00
Deed Depth:	6.5
Y Coord:	690881.07
Entire Site Restricted:	Yes
Property Block:	420
Property Lot:	B
Name:	RESEARCH & MFG CORPORATION OF AMERICA

RESEARCH & MFG CORPORATION OF AMERICA (Continued) **S107915795**

Address:	360 9TH ST
Address 2:	255 BRUNSWICK ST
City,State,Zip:	JERSEY CITY, NJ 07302
PI Name:	RESEARCH & MFG CORPORATION OF AMERICA
PI Number:	G000014289
DER Filed Date:	08/26/2011
DER Lifted Date:	Not reported
DER Deed Usage (SI):	Restricted
Deed Specific Requirement:	Signage
Deed Parameter Desc:	Benzo(a)anthracene
X Coord:	616682.00
Deed Depth:	4
Y Coord:	690881.07
Entire Site Restricted:	Yes
Property Block:	420
Property Lot:	B

Name:	RESEARCH & MFG CORPORATION OF AMERICA
Address:	360 9TH ST
Address 2:	255 BRUNSWICK ST
City,State,Zip:	JERSEY CITY, NJ 07302
PI Name:	RESEARCH & MFG CORPORATION OF AMERICA
PI Number:	G000014289
DER Filed Date:	08/26/2011
DER Lifted Date:	Not reported
DER Deed Usage (SI):	Restricted
Deed Specific Requirement:	Signage
Deed Parameter Desc:	Benzo(a)pyrene
X Coord:	616682.00
Deed Depth:	4
Y Coord:	690881.07
Entire Site Restricted:	Yes
Property Block:	420
Property Lot:	B

Name:	RESEARCH & MFG CORPORATION OF AMERICA
Address:	360 9TH ST
Address 2:	255 BRUNSWICK ST
City,State,Zip:	JERSEY CITY, NJ 07302
PI Name:	RESEARCH & MFG CORPORATION OF AMERICA
PI Number:	G000014289
DER Filed Date:	08/26/2011
DER Lifted Date:	Not reported
DER Deed Usage (SI):	Restricted
Deed Specific Requirement:	Signage
Deed Parameter Desc:	Benzo(b)fluoranthene
X Coord:	616682.00
Deed Depth:	6
Y Coord:	690881.07
Entire Site Restricted:	Yes
Property Block:	420
Property Lot:	B

Name:	RESEARCH & MFG CORPORATION OF AMERICA
Address:	360 9TH ST
Address 2:	255 BRUNSWICK ST
City,State,Zip:	JERSEY CITY, NJ 07302

RESEARCH & MFG CORPORATION OF AMERICA (Continued) **S107915795**

PI Name:	RESEARCH & MFG CORPORATION OF AMERICA
PI Number:	G000014289
DER Filed Date:	08/26/2011
DER Lifted Date:	Not reported
DER Deed Usage (SI):	Restricted
Deed Specific Requirement:	Signage
Deed Parameter Desc:	Benzo(k)fluoranthene
X Coord:	616682.00
Deed Depth:	4
Y Coord:	690881.07
Entire Site Restricted:	Yes
Property Block:	420
Property Lot:	B

Name:	RESEARCH & MFG CORPORATION OF AMERICA
Address:	360 9TH ST
Address 2:	255 BRUNSWICK ST
City,State,Zip:	JERSEY CITY, NJ 07302
PI Name:	RESEARCH & MFG CORPORATION OF AMERICA
PI Number:	G000014289
DER Filed Date:	08/26/2011
DER Lifted Date:	Not reported
DER Deed Usage (SI):	Restricted
Deed Specific Requirement:	Signage
Deed Parameter Desc:	Copper
X Coord:	616682.00
Deed Depth:	6.5
Y Coord:	690881.07
Entire Site Restricted:	Yes
Property Block:	420
Property Lot:	B

Name:	RESEARCH & MFG CORPORATION OF AMERICA
Address:	360 9TH ST
Address 2:	255 BRUNSWICK ST
City,State,Zip:	JERSEY CITY, NJ 07302
PI Name:	RESEARCH & MFG CORPORATION OF AMERICA
PI Number:	G000014289
DER Filed Date:	08/26/2011
DER Lifted Date:	Not reported
DER Deed Usage (SI):	Restricted
Deed Specific Requirement:	Signage
Deed Parameter Desc:	Dibenzo(a,h)anthracene
X Coord:	616682.00
Deed Depth:	4
Y Coord:	690881.07
Entire Site Restricted:	Yes
Property Block:	420
Property Lot:	B

Name:	RESEARCH & MFG CORPORATION OF AMERICA
Address:	360 9TH ST
Address 2:	255 BRUNSWICK ST
City,State,Zip:	JERSEY CITY, NJ 07302
PI Name:	RESEARCH & MFG CORPORATION OF AMERICA
PI Number:	G000014289
DER Filed Date:	08/26/2011

RESEARCH & MFG CORPORATION OF AMERICA (Continued) **S107915795**

DER Lifted Date:	Not reported
DER Deed Usage (SI):	Restricted
Deed Specific Requirement:	Signage
Deed Parameter Desc:	Indeno(1,2,3-cd)pyrene
X Coord:	616682.00
Deed Depth:	4.5
Y Coord:	690881.07
Entire Site Restricted:	Yes
Property Block:	420
Property Lot:	B

Name:	RESEARCH & MFG CORPORATION OF AMERICA
Address:	360 9TH ST
Address 2:	255 BRUNSWICK ST
City,State,Zip:	JERSEY CITY, NJ 07302
PI Name:	RESEARCH & MFG CORPORATION OF AMERICA
PI Number:	G000014289
DER Filed Date:	08/26/2011
DER Lifted Date:	Not reported
DER Deed Usage (SI):	Restricted
Deed Specific Requirement:	Signage
Deed Parameter Desc:	Lead
X Coord:	616682.00
Deed Depth:	8.5
Y Coord:	690881.07
Entire Site Restricted:	Yes
Property Block:	420
Property Lot:	B

Name:	RESEARCH & MFG CORPORATION OF AMERICA
Address:	360 9TH ST
Address 2:	255 BRUNSWICK ST
City,State,Zip:	JERSEY CITY, NJ 07302
PI Name:	RESEARCH & MFG CORPORATION OF AMERICA
PI Number:	G000014289
DER Filed Date:	08/26/2011
DER Lifted Date:	Not reported
DER Deed Usage (SI):	Restricted
Deed Specific Requirement:	Signage
Deed Parameter Desc:	Total Petroleum Hydrocarbons
X Coord:	616682.00
Deed Depth:	4
Y Coord:	690881.07
Entire Site Restricted:	Yes
Property Block:	420
Property Lot:	B

Name:	RESEARCH & MFG CORPORATION OF AMERICA
Address:	360 9TH ST
Address 2:	255 BRUNSWICK ST
City,State,Zip:	JERSEY CITY, NJ 07302
PI Name:	RESEARCH & MFG CORPORATION OF AMERICA
PI Number:	G000014289
DER Filed Date:	08/26/2011
DER Lifted Date:	Not reported
DER Deed Usage (SI):	Restricted
Deed Specific Requirement:	Signage

RESEARCH & MFG CORPORATION OF AMERICA (Continued) **S107915795**

Deed Parameter Desc:	Zinc
X Coord:	616682.00
Deed Depth:	4.5
Y Coord:	690881.07
Entire Site Restricted:	Yes
Property Block:	420
Property Lot:	B
Name:	RESEARCH & MFG CORPORATION OF AMERICA
Address:	360 9TH ST
Address 2:	255 BRUNSWICK ST
City,State,Zip:	JERSEY CITY, NJ 07302
PI Name:	RESEARCH & MFG CORPORATION OF AMERICA
PI Number:	G000014289
DER Filed Date:	08/26/2011
DER Lifted Date:	Not reported
DER Deed Usage (SI):	Restricted
Deed Specific Requirement:	Signage
Deed Parameter Desc:	Aldrin
X Coord:	616682.00
Deed Depth:	3.5
Y Coord:	690881.07
Entire Site Restricted:	Yes
Property Block:	420
Property Lot:	C
Name:	RESEARCH & MFG CORPORATION OF AMERICA
Address:	360 9TH ST
Address 2:	255 BRUNSWICK ST
City,State,Zip:	JERSEY CITY, NJ 07302
PI Name:	RESEARCH & MFG CORPORATION OF AMERICA
PI Number:	G000014289
DER Filed Date:	08/26/2011
DER Lifted Date:	Not reported
DER Deed Usage (SI):	Restricted
Deed Specific Requirement:	Signage
Deed Parameter Desc:	Antimony
X Coord:	616682.00
Deed Depth:	6.5
Y Coord:	690881.07
Entire Site Restricted:	Yes
Property Block:	420
Property Lot:	C
Name:	RESEARCH & MFG CORPORATION OF AMERICA
Address:	360 9TH ST
Address 2:	255 BRUNSWICK ST
City,State,Zip:	JERSEY CITY, NJ 07302
PI Name:	RESEARCH & MFG CORPORATION OF AMERICA
PI Number:	G000014289
DER Filed Date:	08/26/2011
DER Lifted Date:	Not reported
DER Deed Usage (SI):	Restricted
Deed Specific Requirement:	Signage
Deed Parameter Desc:	Arsenic
X Coord:	616682.00
Deed Depth:	6.5

RESEARCH & MFG CORPORATION OF AMERICA (Continued) **S107915795**

Y Coord:	690881.07
Entire Site Restricted:	Yes
Property Block:	420
Property Lot:	C
Name:	RESEARCH & MFG CORPORATION OF AMERICA
Address:	360 9TH ST
Address 2:	255 BRUNSWICK ST
City,State,Zip:	JERSEY CITY, NJ 07302
PI Name:	RESEARCH & MFG CORPORATION OF AMERICA
PI Number:	G000014289
DER Filed Date:	08/26/2011
DER Lifted Date:	Not reported
DER Deed Usage (SI):	Restricted
Deed Specific Requirement:	Signage
Deed Parameter Desc:	Benzo(a)anthracene
X Coord:	616682.00
Deed Depth:	4
Y Coord:	690881.07
Entire Site Restricted:	Yes
Property Block:	420
Property Lot:	C
Name:	RESEARCH & MFG CORPORATION OF AMERICA
Address:	360 9TH ST
Address 2:	255 BRUNSWICK ST
City,State,Zip:	JERSEY CITY, NJ 07302
PI Name:	RESEARCH & MFG CORPORATION OF AMERICA
PI Number:	G000014289
DER Filed Date:	08/26/2011
DER Lifted Date:	Not reported
DER Deed Usage (SI):	Restricted
Deed Specific Requirement:	Signage
Deed Parameter Desc:	Benzo(a)pyrene
X Coord:	616682.00
Deed Depth:	4
Y Coord:	690881.07
Entire Site Restricted:	Yes
Property Block:	420
Property Lot:	C
Name:	RESEARCH & MFG CORPORATION OF AMERICA
Address:	360 9TH ST
Address 2:	255 BRUNSWICK ST
City,State,Zip:	JERSEY CITY, NJ 07302
PI Name:	RESEARCH & MFG CORPORATION OF AMERICA
PI Number:	G000014289
DER Filed Date:	08/26/2011
DER Lifted Date:	Not reported
DER Deed Usage (SI):	Restricted
Deed Specific Requirement:	Signage
Deed Parameter Desc:	Benzo(b)fluoranthene
X Coord:	616682.00
Deed Depth:	6
Y Coord:	690881.07
Entire Site Restricted:	Yes
Property Block:	420

RESEARCH & MFG CORPORATION OF AMERICA (Continued) **S107915795**

Property Lot:	C
Name:	RESEARCH & MFG CORPORATION OF AMERICA
Address:	360 9TH ST
Address 2:	255 BRUNSWICK ST
City,State,Zip:	JERSEY CITY, NJ 07302
PI Name:	RESEARCH & MFG CORPORATION OF AMERICA
PI Number:	G000014289
DER Filed Date:	08/26/2011
DER Lifted Date:	Not reported
DER Deed Usage (SI):	Restricted
Deed Specific Requirement:	Signage
Deed Parameter Desc:	Benzo(k)fluoranthene
X Coord:	616682.00
Deed Depth:	4
Y Coord:	690881.07
Entire Site Restricted:	Yes
Property Block:	420
Property Lot:	C
Name:	RESEARCH & MFG CORPORATION OF AMERICA
Address:	360 9TH ST
Address 2:	255 BRUNSWICK ST
City,State,Zip:	JERSEY CITY, NJ 07302
PI Name:	RESEARCH & MFG CORPORATION OF AMERICA
PI Number:	G000014289
DER Filed Date:	08/26/2011
DER Lifted Date:	Not reported
DER Deed Usage (SI):	Restricted
Deed Specific Requirement:	Signage
Deed Parameter Desc:	Copper
X Coord:	616682.00
Deed Depth:	6.5
Y Coord:	690881.07
Entire Site Restricted:	Yes
Property Block:	420
Property Lot:	C
Name:	RESEARCH & MFG CORPORATION OF AMERICA
Address:	360 9TH ST
Address 2:	255 BRUNSWICK ST
City,State,Zip:	JERSEY CITY, NJ 07302
PI Name:	RESEARCH & MFG CORPORATION OF AMERICA
PI Number:	G000014289
DER Filed Date:	08/26/2011
DER Lifted Date:	Not reported
DER Deed Usage (SI):	Restricted
Deed Specific Requirement:	Signage
Deed Parameter Desc:	Dibenzo(a,h)anthracene
X Coord:	616682.00
Deed Depth:	4
Y Coord:	690881.07
Entire Site Restricted:	Yes
Property Block:	420
Property Lot:	C
Name:	RESEARCH & MFG CORPORATION OF AMERICA

RESEARCH & MFG CORPORATION OF AMERICA (Continued) **S107915795**

Address:	360 9TH ST
Address 2:	255 BRUNSWICK ST
City,State,Zip:	JERSEY CITY, NJ 07302
PI Name:	RESEARCH & MFG CORPORATION OF AMERICA
PI Number:	G000014289
DER Filed Date:	08/26/2011
DER Lifted Date:	Not reported
DER Deed Usage (SI):	Restricted
Deed Specific Requirement:	Signage
Deed Parameter Desc:	Indeno(1,2,3-cd)pyrene
X Coord:	616682.00
Deed Depth:	4.5
Y Coord:	690881.07
Entire Site Restricted:	Yes
Property Block:	420
Property Lot:	C

Name:	RESEARCH & MFG CORPORATION OF AMERICA
Address:	360 9TH ST
Address 2:	255 BRUNSWICK ST
City,State,Zip:	JERSEY CITY, NJ 07302
PI Name:	RESEARCH & MFG CORPORATION OF AMERICA
PI Number:	G000014289
DER Filed Date:	08/26/2011
DER Lifted Date:	Not reported
DER Deed Usage (SI):	Restricted
Deed Specific Requirement:	Signage
Deed Parameter Desc:	Lead
X Coord:	616682.00
Deed Depth:	8.5
Y Coord:	690881.07
Entire Site Restricted:	Yes
Property Block:	420
Property Lot:	C

Name:	RESEARCH & MFG CORPORATION OF AMERICA
Address:	360 9TH ST
Address 2:	255 BRUNSWICK ST
City,State,Zip:	JERSEY CITY, NJ 07302
PI Name:	RESEARCH & MFG CORPORATION OF AMERICA
PI Number:	G000014289
DER Filed Date:	08/26/2011
DER Lifted Date:	Not reported
DER Deed Usage (SI):	Restricted
Deed Specific Requirement:	Signage
Deed Parameter Desc:	Total Petroleum Hydrocarbons
X Coord:	616682.00
Deed Depth:	4
Y Coord:	690881.07
Entire Site Restricted:	Yes
Property Block:	420
Property Lot:	C

Name:	RESEARCH & MFG CORPORATION OF AMERICA
Address:	360 9TH ST
Address 2:	255 BRUNSWICK ST
City,State,Zip:	JERSEY CITY, NJ 07302

RESEARCH & MFG CORPORATION OF AMERICA (Continued) **S107915795**

PI Name:	RESEARCH & MFG CORPORATION OF AMERICA
PI Number:	G000014289
DER Filed Date:	08/26/2011
DER Lifted Date:	Not reported
DER Deed Usage (SI):	Restricted
Deed Specific Requirement:	Signage
Deed Parameter Desc:	Zinc
X Coord:	616682.00
Deed Depth:	4.5
Y Coord:	690881.07
Entire Site Restricted:	Yes
Property Block:	420
Property Lot:	C

Name:	RESEARCH & MFG CORPORATION OF AMERICA
Address:	360 9TH ST
Address 2:	255 BRUNSWICK ST
City,State,Zip:	JERSEY CITY, NJ 07302
PI Name:	RESEARCH & MFG CORPORATION OF AMERICA
PI Number:	G000014289
DER Filed Date:	08/26/2011
DER Lifted Date:	Not reported
DER Deed Usage (SI):	Restricted
Deed Specific Requirement:	Signage
Deed Parameter Desc:	Aldrin
X Coord:	616682.00
Deed Depth:	3.5
Y Coord:	690881.07
Entire Site Restricted:	Yes
Property Block:	420
Property Lot:	D

Name:	RESEARCH & MFG CORPORATION OF AMERICA
Address:	360 9TH ST
Address 2:	255 BRUNSWICK ST
City,State,Zip:	JERSEY CITY, NJ 07302
PI Name:	RESEARCH & MFG CORPORATION OF AMERICA
PI Number:	G000014289
DER Filed Date:	08/26/2011
DER Lifted Date:	Not reported
DER Deed Usage (SI):	Restricted
Deed Specific Requirement:	Signage
Deed Parameter Desc:	Antimony
X Coord:	616682.00
Deed Depth:	6.5
Y Coord:	690881.07
Entire Site Restricted:	Yes
Property Block:	420
Property Lot:	D

Name:	RESEARCH & MFG CORPORATION OF AMERICA
Address:	360 9TH ST
Address 2:	255 BRUNSWICK ST
City,State,Zip:	JERSEY CITY, NJ 07302
PI Name:	RESEARCH & MFG CORPORATION OF AMERICA
PI Number:	G000014289
DER Filed Date:	08/26/2011

RESEARCH & MFG CORPORATION OF AMERICA (Continued) **S107915795**

DER Lifted Date:	Not reported
DER Deed Usage (SI):	Restricted
Deed Specific Requirement:	Signage
Deed Parameter Desc:	Arsenic
X Coord:	616682.00
Deed Depth:	6.5
Y Coord:	690881.07
Entire Site Restricted:	Yes
Property Block:	420
Property Lot:	D

Name:	RESEARCH & MFG CORPORATION OF AMERICA
Address:	360 9TH ST
Address 2:	255 BRUNSWICK ST
City,State,Zip:	JERSEY CITY, NJ 07302
PI Name:	RESEARCH & MFG CORPORATION OF AMERICA
PI Number:	G000014289
DER Filed Date:	08/26/2011
DER Lifted Date:	Not reported
DER Deed Usage (SI):	Restricted
Deed Specific Requirement:	Signage
Deed Parameter Desc:	Benzo(a)anthracene
X Coord:	616682.00
Deed Depth:	4
Y Coord:	690881.07
Entire Site Restricted:	Yes
Property Block:	420
Property Lot:	D

Name:	RESEARCH & MFG CORPORATION OF AMERICA
Address:	360 9TH ST
Address 2:	255 BRUNSWICK ST
City,State,Zip:	JERSEY CITY, NJ 07302
PI Name:	RESEARCH & MFG CORPORATION OF AMERICA
PI Number:	G000014289
DER Filed Date:	08/26/2011
DER Lifted Date:	Not reported
DER Deed Usage (SI):	Restricted
Deed Specific Requirement:	Signage
Deed Parameter Desc:	Benzo(a)pyrene
X Coord:	616682.00
Deed Depth:	4
Y Coord:	690881.07
Entire Site Restricted:	Yes
Property Block:	420
Property Lot:	D

Name:	RESEARCH & MFG CORPORATION OF AMERICA
Address:	360 9TH ST
Address 2:	255 BRUNSWICK ST
City,State,Zip:	JERSEY CITY, NJ 07302
PI Name:	RESEARCH & MFG CORPORATION OF AMERICA
PI Number:	G000014289
DER Filed Date:	08/26/2011
DER Lifted Date:	Not reported
DER Deed Usage (SI):	Restricted
Deed Specific Requirement:	Signage

RESEARCH & MFG CORPORATION OF AMERICA (Continued) **S107915795**

Deed Parameter Desc:	Benzo(b)fluoranthene
X Coord:	616682.00
Deed Depth:	6
Y Coord:	690881.07
Entire Site Restricted:	Yes
Property Block:	420
Property Lot:	D
Name:	RESEARCH & MFG CORPORATION OF AMERICA
Address:	360 9TH ST
Address 2:	255 BRUNSWICK ST
City,State,Zip:	JERSEY CITY, NJ 07302
PI Name:	RESEARCH & MFG CORPORATION OF AMERICA
PI Number:	G000014289
DER Filed Date:	08/26/2011
DER Lifted Date:	Not reported
DER Deed Usage (SI):	Restricted
Deed Specific Requirement:	Signage
Deed Parameter Desc:	Benzo(k)fluoranthene
X Coord:	616682.00
Deed Depth:	4
Y Coord:	690881.07
Entire Site Restricted:	Yes
Property Block:	420
Property Lot:	D
Name:	RESEARCH & MFG CORPORATION OF AMERICA
Address:	360 9TH ST
Address 2:	255 BRUNSWICK ST
City,State,Zip:	JERSEY CITY, NJ 07302
PI Name:	RESEARCH & MFG CORPORATION OF AMERICA
PI Number:	G000014289
DER Filed Date:	08/26/2011
DER Lifted Date:	Not reported
DER Deed Usage (SI):	Restricted
Deed Specific Requirement:	Signage
Deed Parameter Desc:	Copper
X Coord:	616682.00
Deed Depth:	6.5
Y Coord:	690881.07
Entire Site Restricted:	Yes
Property Block:	420
Property Lot:	D
Name:	RESEARCH & MFG CORPORATION OF AMERICA
Address:	360 9TH ST
Address 2:	255 BRUNSWICK ST
City,State,Zip:	JERSEY CITY, NJ 07302
PI Name:	RESEARCH & MFG CORPORATION OF AMERICA
PI Number:	G000014289
DER Filed Date:	08/26/2011
DER Lifted Date:	Not reported
DER Deed Usage (SI):	Restricted
Deed Specific Requirement:	Signage
Deed Parameter Desc:	Dibenzo(a,h)anthracene
X Coord:	616682.00
Deed Depth:	4

RESEARCH & MFG CORPORATION OF AMERICA (Continued) **S107915795**

Y Coord:	690881.07
Entire Site Restricted:	Yes
Property Block:	420
Property Lot:	D
Name:	RESEARCH & MFG CORPORATION OF AMERICA
Address:	360 9TH ST
Address 2:	255 BRUNSWICK ST
City,State,Zip:	JERSEY CITY, NJ 07302
PI Name:	RESEARCH & MFG CORPORATION OF AMERICA
PI Number:	G000014289
DER Filed Date:	08/26/2011
DER Lifted Date:	Not reported
DER Deed Usage (SI):	Restricted
Deed Specific Requirement:	Signage
Deed Parameter Desc:	Indeno(1,2,3-cd)pyrene
X Coord:	616682.00
Deed Depth:	4.5
Y Coord:	690881.07
Entire Site Restricted:	Yes
Property Block:	420
Property Lot:	D
Name:	RESEARCH & MFG CORPORATION OF AMERICA
Address:	360 9TH ST
Address 2:	255 BRUNSWICK ST
City,State,Zip:	JERSEY CITY, NJ 07302
PI Name:	RESEARCH & MFG CORPORATION OF AMERICA
PI Number:	G000014289
DER Filed Date:	08/26/2011
DER Lifted Date:	Not reported
DER Deed Usage (SI):	Restricted
Deed Specific Requirement:	Signage
Deed Parameter Desc:	Lead
X Coord:	616682.00
Deed Depth:	8.5
Y Coord:	690881.07
Entire Site Restricted:	Yes
Property Block:	420
Property Lot:	D
Name:	RESEARCH & MFG CORPORATION OF AMERICA
Address:	360 9TH ST
Address 2:	255 BRUNSWICK ST
City,State,Zip:	JERSEY CITY, NJ 07302
PI Name:	RESEARCH & MFG CORPORATION OF AMERICA
PI Number:	G000014289
DER Filed Date:	08/26/2011
DER Lifted Date:	Not reported
DER Deed Usage (SI):	Restricted
Deed Specific Requirement:	Signage
Deed Parameter Desc:	Total Petroleum Hydrocarbons
X Coord:	616682.00
Deed Depth:	4
Y Coord:	690881.07
Entire Site Restricted:	Yes
Property Block:	420

RESEARCH & MFG CORPORATION OF AMERICA (Continued) **S107915795**

Property Lot:	D
Name:	RESEARCH & MFG CORPORATION OF AMERICA
Address:	360 9TH ST
Address 2:	255 BRUNSWICK ST
City,State,Zip:	JERSEY CITY, NJ 07302
PI Name:	RESEARCH & MFG CORPORATION OF AMERICA
PI Number:	G000014289
DER Filed Date:	08/26/2011
DER Lifted Date:	Not reported
DER Deed Usage (SI):	Restricted
Deed Specific Requirement:	Signage
Deed Parameter Desc:	Zinc
X Coord:	616682.00
Deed Depth:	4.5
Y Coord:	690881.07
Entire Site Restricted:	Yes
Property Block:	420
Property Lot:	D
Name:	RESEARCH & MFG CORPORATION OF AMERICA
Address:	360 9TH ST
Address 2:	255 BRUNSWICK ST
City,State,Zip:	JERSEY CITY, NJ 07302
PI Name:	RESEARCH & MFG CORPORATION OF AMERICA
PI Number:	G000014289
DER Filed Date:	08/26/2011
DER Lifted Date:	Not reported
DER Deed Usage (SI):	Restricted
Deed Specific Requirement:	Signage
Deed Parameter Desc:	Aldrin
X Coord:	616682.00
Deed Depth:	3.5
Y Coord:	690881.07
Entire Site Restricted:	Yes
Property Block:	420
Property Lot:	E
Name:	RESEARCH & MFG CORPORATION OF AMERICA
Address:	360 9TH ST
Address 2:	255 BRUNSWICK ST
City,State,Zip:	JERSEY CITY, NJ 07302
PI Name:	RESEARCH & MFG CORPORATION OF AMERICA
PI Number:	G000014289
DER Filed Date:	08/26/2011
DER Lifted Date:	Not reported
DER Deed Usage (SI):	Restricted
Deed Specific Requirement:	Signage
Deed Parameter Desc:	Antimony
X Coord:	616682.00
Deed Depth:	6.5
Y Coord:	690881.07
Entire Site Restricted:	Yes
Property Block:	420
Property Lot:	E
Name:	RESEARCH & MFG CORPORATION OF AMERICA

RESEARCH & MFG CORPORATION OF AMERICA (Continued) **S107915795**

Address:	360 9TH ST
Address 2:	255 BRUNSWICK ST
City,State,Zip:	JERSEY CITY, NJ 07302
PI Name:	RESEARCH & MFG CORPORATION OF AMERICA
PI Number:	G000014289
DER Filed Date:	08/26/2011
DER Lifted Date:	Not reported
DER Deed Usage (SI):	Restricted
Deed Specific Requirement:	Signage
Deed Parameter Desc:	Arsenic
X Coord:	616682.00
Deed Depth:	6.5
Y Coord:	690881.07
Entire Site Restricted:	Yes
Property Block:	420
Property Lot:	E

Name:	RESEARCH & MFG CORPORATION OF AMERICA
Address:	360 9TH ST
Address 2:	255 BRUNSWICK ST
City,State,Zip:	JERSEY CITY, NJ 07302
PI Name:	RESEARCH & MFG CORPORATION OF AMERICA
PI Number:	G000014289
DER Filed Date:	08/26/2011
DER Lifted Date:	Not reported
DER Deed Usage (SI):	Restricted
Deed Specific Requirement:	Signage
Deed Parameter Desc:	Benzo(a)anthracene
X Coord:	616682.00
Deed Depth:	4
Y Coord:	690881.07
Entire Site Restricted:	Yes
Property Block:	420
Property Lot:	E

Name:	RESEARCH & MFG CORPORATION OF AMERICA
Address:	360 9TH ST
Address 2:	255 BRUNSWICK ST
City,State,Zip:	JERSEY CITY, NJ 07302
PI Name:	RESEARCH & MFG CORPORATION OF AMERICA
PI Number:	G000014289
DER Filed Date:	08/26/2011
DER Lifted Date:	Not reported
DER Deed Usage (SI):	Restricted
Deed Specific Requirement:	Signage
Deed Parameter Desc:	Benzo(a)pyrene
X Coord:	616682.00
Deed Depth:	4
Y Coord:	690881.07
Entire Site Restricted:	Yes
Property Block:	420
Property Lot:	E

Name:	RESEARCH & MFG CORPORATION OF AMERICA
Address:	360 9TH ST
Address 2:	255 BRUNSWICK ST
City,State,Zip:	JERSEY CITY, NJ 07302

RESEARCH & MFG CORPORATION OF AMERICA (Continued) **S107915795**

PI Name: RESEARCH & MFG CORPORATION OF AMERICA
PI Number: G000014289
DER Filed Date: 08/26/2011
DER Lifted Date: Not reported
DER Deed Usage (SI): Restricted
Deed Specific Requirement: Signage
Deed Parameter Desc: Benzo(b)fluoranthene
X Coord: 616682.00
Deed Depth: 6
Y Coord: 690881.07
Entire Site Restricted: Yes
Property Block: 420
Property Lot: E

Name: RESEARCH & MFG CORPORATION OF AMERICA
Address: 360 9TH ST
Address 2: 255 BRUNSWICK ST
City,State,Zip: JERSEY CITY, NJ 07302
PI Name: RESEARCH & MFG CORPORATION OF AMERICA
PI Number: G000014289
DER Filed Date: 08/26/2011
DER Lifted Date: Not reported
DER Deed Usage (SI): Restricted
Deed Specific Requirement: Signage
Deed Parameter Desc: Benzo(k)fluoranthene
X Coord: 616682.00
Deed Depth: 4
Y Coord: 690881.07
Entire Site Restricted: Yes
Property Block: 420
Property Lot: E

Name: RESEARCH & MFG CORPORATION OF AMERICA
Address: 360 9TH ST
Address 2: 255 BRUNSWICK ST
City,State,Zip: JERSEY CITY, NJ 07302
PI Name: RESEARCH & MFG CORPORATION OF AMERICA
PI Number: G000014289
DER Filed Date: 08/26/2011
DER Lifted Date: Not reported
DER Deed Usage (SI): Restricted
Deed Specific Requirement: Signage
Deed Parameter Desc: Copper
X Coord: 616682.00
Deed Depth: 6.5
Y Coord: 690881.07
Entire Site Restricted: Yes
Property Block: 420
Property Lot: E

Name: RESEARCH & MFG CORPORATION OF AMERICA
Address: 360 9TH ST
Address 2: 255 BRUNSWICK ST
City,State,Zip: JERSEY CITY, NJ 07302
PI Name: RESEARCH & MFG CORPORATION OF AMERICA
PI Number: G000014289
DER Filed Date: 08/26/2011

RESEARCH & MFG CORPORATION OF AMERICA (Continued) **S107915795**

DER Lifted Date:	Not reported
DER Deed Usage (SI):	Restricted
Deed Specific Requirement:	Signage
Deed Parameter Desc:	Dibenzo(a,h)anthracene
X Coord:	616682.00
Deed Depth:	4
Y Coord:	690881.07
Entire Site Restricted:	Yes
Property Block:	420
Property Lot:	E

Name:	RESEARCH & MFG CORPORATION OF AMERICA
Address:	360 9TH ST
Address 2:	255 BRUNSWICK ST
City,State,Zip:	JERSEY CITY, NJ 07302
PI Name:	RESEARCH & MFG CORPORATION OF AMERICA
PI Number:	G000014289
DER Filed Date:	08/26/2011
DER Lifted Date:	Not reported
DER Deed Usage (SI):	Restricted
Deed Specific Requirement:	Signage
Deed Parameter Desc:	Indeno(1,2,3-cd)pyrene
X Coord:	616682.00
Deed Depth:	4.5
Y Coord:	690881.07
Entire Site Restricted:	Yes
Property Block:	420
Property Lot:	E

Name:	RESEARCH & MFG CORPORATION OF AMERICA
Address:	360 9TH ST
Address 2:	255 BRUNSWICK ST
City,State,Zip:	JERSEY CITY, NJ 07302
PI Name:	RESEARCH & MFG CORPORATION OF AMERICA
PI Number:	G000014289
DER Filed Date:	08/26/2011
DER Lifted Date:	Not reported
DER Deed Usage (SI):	Restricted
Deed Specific Requirement:	Signage
Deed Parameter Desc:	Lead
X Coord:	616682.00
Deed Depth:	8.5
Y Coord:	690881.07
Entire Site Restricted:	Yes
Property Block:	420
Property Lot:	E

Name:	RESEARCH & MFG CORPORATION OF AMERICA
Address:	360 9TH ST
Address 2:	255 BRUNSWICK ST
City,State,Zip:	JERSEY CITY, NJ 07302
PI Name:	RESEARCH & MFG CORPORATION OF AMERICA
PI Number:	G000014289
DER Filed Date:	08/26/2011
DER Lifted Date:	Not reported
DER Deed Usage (SI):	Restricted
Deed Specific Requirement:	Signage

RESEARCH & MFG CORPORATION OF AMERICA (Continued) **S107915795**

Deed Parameter Desc:	Total Petroleum Hydrocarbons
X Coord:	616682.00
Deed Depth:	4
Y Coord:	690881.07
Entire Site Restricted:	Yes
Property Block:	420
Property Lot:	E
Name:	RESEARCH & MFG CORPORATION OF AMERICA
Address:	360 9TH ST
Address 2:	255 BRUNSWICK ST
City,State,Zip:	JERSEY CITY, NJ 07302
PI Name:	RESEARCH & MFG CORPORATION OF AMERICA
PI Number:	G000014289
DER Filed Date:	08/26/2011
DER Lifted Date:	Not reported
DER Deed Usage (SI):	Restricted
Deed Specific Requirement:	Signage
Deed Parameter Desc:	Zinc
X Coord:	616682.00
Deed Depth:	4.5
Y Coord:	690881.07
Entire Site Restricted:	Yes
Property Block:	420
Property Lot:	E
Name:	RESEARCH & MFG CORPORATION OF AMERICA
Address:	360 9TH ST
Address 2:	255 BRUNSWICK ST
City,State,Zip:	JERSEY CITY, NJ 07302
PI Name:	RESEARCH & MFG CORPORATION OF AMERICA
PI Number:	G000014289
DER Filed Date:	08/26/2011
DER Lifted Date:	Not reported
DER Deed Usage (SI):	Restricted
Deed Specific Requirement:	Signage
Deed Parameter Desc:	Aldrin
X Coord:	616682.00
Deed Depth:	3.5
Y Coord:	690881.07
Entire Site Restricted:	Yes
Property Block:	420
Property Lot:	F
Name:	RESEARCH & MFG CORPORATION OF AMERICA
Address:	360 9TH ST
Address 2:	255 BRUNSWICK ST
City,State,Zip:	JERSEY CITY, NJ 07302
PI Name:	RESEARCH & MFG CORPORATION OF AMERICA
PI Number:	G000014289
DER Filed Date:	08/26/2011
DER Lifted Date:	Not reported
DER Deed Usage (SI):	Restricted
Deed Specific Requirement:	Signage
Deed Parameter Desc:	Antimony
X Coord:	616682.00
Deed Depth:	6.5

RESEARCH & MFG CORPORATION OF AMERICA (Continued) **S107915795**

Y Coord:	690881.07
Entire Site Restricted:	Yes
Property Block:	420
Property Lot:	F
Name:	RESEARCH & MFG CORPORATION OF AMERICA
Address:	360 9TH ST
Address 2:	255 BRUNSWICK ST
City,State,Zip:	JERSEY CITY, NJ 07302
PI Name:	RESEARCH & MFG CORPORATION OF AMERICA
PI Number:	G000014289
DER Filed Date:	08/26/2011
DER Lifted Date:	Not reported
DER Deed Usage (SI):	Restricted
Deed Specific Requirement:	Signage
Deed Parameter Desc:	Arsenic
X Coord:	616682.00
Deed Depth:	6.5
Y Coord:	690881.07
Entire Site Restricted:	Yes
Property Block:	420
Property Lot:	F
Name:	RESEARCH & MFG CORPORATION OF AMERICA
Address:	360 9TH ST
Address 2:	255 BRUNSWICK ST
City,State,Zip:	JERSEY CITY, NJ 07302
PI Name:	RESEARCH & MFG CORPORATION OF AMERICA
PI Number:	G000014289
DER Filed Date:	08/26/2011
DER Lifted Date:	Not reported
DER Deed Usage (SI):	Restricted
Deed Specific Requirement:	Signage
Deed Parameter Desc:	Benzo(a)anthracene
X Coord:	616682.00
Deed Depth:	4
Y Coord:	690881.07
Entire Site Restricted:	Yes
Property Block:	420
Property Lot:	F
Name:	RESEARCH & MFG CORPORATION OF AMERICA
Address:	360 9TH ST
Address 2:	255 BRUNSWICK ST
City,State,Zip:	JERSEY CITY, NJ 07302
PI Name:	RESEARCH & MFG CORPORATION OF AMERICA
PI Number:	G000014289
DER Filed Date:	08/26/2011
DER Lifted Date:	Not reported
DER Deed Usage (SI):	Restricted
Deed Specific Requirement:	Signage
Deed Parameter Desc:	Benzo(a)pyrene
X Coord:	616682.00
Deed Depth:	4
Y Coord:	690881.07
Entire Site Restricted:	Yes
Property Block:	420

RESEARCH & MFG CORPORATION OF AMERICA (Continued) **S107915795**

Property Lot:	F
Name:	RESEARCH & MFG CORPORATION OF AMERICA
Address:	360 9TH ST
Address 2:	255 BRUNSWICK ST
City,State,Zip:	JERSEY CITY, NJ 07302
PI Name:	RESEARCH & MFG CORPORATION OF AMERICA
PI Number:	G000014289
DER Filed Date:	08/26/2011
DER Lifted Date:	Not reported
DER Deed Usage (SI):	Restricted
Deed Specific Requirement:	Signage
Deed Parameter Desc:	Benzo(b)fluoranthene
X Coord:	616682.00
Deed Depth:	6
Y Coord:	690881.07
Entire Site Restricted:	Yes
Property Block:	420
Property Lot:	F
Name:	RESEARCH & MFG CORPORATION OF AMERICA
Address:	360 9TH ST
Address 2:	255 BRUNSWICK ST
City,State,Zip:	JERSEY CITY, NJ 07302
PI Name:	RESEARCH & MFG CORPORATION OF AMERICA
PI Number:	G000014289
DER Filed Date:	08/26/2011
DER Lifted Date:	Not reported
DER Deed Usage (SI):	Restricted
Deed Specific Requirement:	Signage
Deed Parameter Desc:	Benzo(k)fluoranthene
X Coord:	616682.00
Deed Depth:	4
Y Coord:	690881.07
Entire Site Restricted:	Yes
Property Block:	420
Property Lot:	F
Name:	RESEARCH & MFG CORPORATION OF AMERICA
Address:	360 9TH ST
Address 2:	255 BRUNSWICK ST
City,State,Zip:	JERSEY CITY, NJ 07302
PI Name:	RESEARCH & MFG CORPORATION OF AMERICA
PI Number:	G000014289
DER Filed Date:	08/26/2011
DER Lifted Date:	Not reported
DER Deed Usage (SI):	Restricted
Deed Specific Requirement:	Signage
Deed Parameter Desc:	Copper
X Coord:	616682.00
Deed Depth:	6.5
Y Coord:	690881.07
Entire Site Restricted:	Yes
Property Block:	420
Property Lot:	F
Name:	RESEARCH & MFG CORPORATION OF AMERICA

RESEARCH & MFG CORPORATION OF AMERICA (Continued) **S107915795**

Address:	360 9TH ST
Address 2:	255 BRUNSWICK ST
City,State,Zip:	JERSEY CITY, NJ 07302
PI Name:	RESEARCH & MFG CORPORATION OF AMERICA
PI Number:	G000014289
DER Filed Date:	08/26/2011
DER Lifted Date:	Not reported
DER Deed Usage (SI):	Restricted
Deed Specific Requirement:	Signage
Deed Parameter Desc:	Dibenzo(a,h)anthracene
X Coord:	616682.00
Deed Depth:	4
Y Coord:	690881.07
Entire Site Restricted:	Yes
Property Block:	420
Property Lot:	F

Name:	RESEARCH & MFG CORPORATION OF AMERICA
Address:	360 9TH ST
Address 2:	255 BRUNSWICK ST
City,State,Zip:	JERSEY CITY, NJ 07302
PI Name:	RESEARCH & MFG CORPORATION OF AMERICA
PI Number:	G000014289
DER Filed Date:	08/26/2011
DER Lifted Date:	Not reported
DER Deed Usage (SI):	Restricted
Deed Specific Requirement:	Signage
Deed Parameter Desc:	Indeno(1,2,3-cd)pyrene
X Coord:	616682.00
Deed Depth:	4.5
Y Coord:	690881.07
Entire Site Restricted:	Yes
Property Block:	420
Property Lot:	F

Name:	RESEARCH & MFG CORPORATION OF AMERICA
Address:	360 9TH ST
Address 2:	255 BRUNSWICK ST
City,State,Zip:	JERSEY CITY, NJ 07302
PI Name:	RESEARCH & MFG CORPORATION OF AMERICA
PI Number:	G000014289
DER Filed Date:	08/26/2011
DER Lifted Date:	Not reported
DER Deed Usage (SI):	Restricted
Deed Specific Requirement:	Signage
Deed Parameter Desc:	Lead
X Coord:	616682.00
Deed Depth:	8.5
Y Coord:	690881.07
Entire Site Restricted:	Yes
Property Block:	420
Property Lot:	F

Name:	RESEARCH & MFG CORPORATION OF AMERICA
Address:	360 9TH ST
Address 2:	255 BRUNSWICK ST
City,State,Zip:	JERSEY CITY, NJ 07302

RESEARCH & MFG CORPORATION OF AMERICA (Continued) **S107915795**

PI Name:	RESEARCH & MFG CORPORATION OF AMERICA
PI Number:	G000014289
DER Filed Date:	08/26/2011
DER Lifted Date:	Not reported
DER Deed Usage (SI):	Restricted
Deed Specific Requirement:	Signage
Deed Parameter Desc:	Total Petroleum Hydrocarbons
X Coord:	616682.00
Deed Depth:	4
Y Coord:	690881.07
Entire Site Restricted:	Yes
Property Block:	420
Property Lot:	F

Name:	RESEARCH & MFG CORPORATION OF AMERICA
Address:	360 9TH ST
Address 2:	255 BRUNSWICK ST
City,State,Zip:	JERSEY CITY, NJ 07302
PI Name:	RESEARCH & MFG CORPORATION OF AMERICA
PI Number:	G000014289
DER Filed Date:	08/26/2011
DER Lifted Date:	Not reported
DER Deed Usage (SI):	Restricted
Deed Specific Requirement:	Signage
Deed Parameter Desc:	Zinc
X Coord:	616682.00
Deed Depth:	4.5
Y Coord:	690881.07
Entire Site Restricted:	Yes
Property Block:	420
Property Lot:	F

Name:	RESEARCH & MFG CORPORATION OF AMERICA
Address:	360 9TH ST
Address 2:	255 BRUNSWICK ST
City,State,Zip:	JERSEY CITY, NJ 07302
PI Name:	RESEARCH & MFG CORPORATION OF AMERICA
PI Number:	G000014289
DER Filed Date:	08/26/2011
DER Lifted Date:	Not reported
DER Deed Usage (SI):	Restricted
Deed Specific Requirement:	Signage
Deed Parameter Desc:	Aldrin
X Coord:	616682.00
Deed Depth:	3.5
Y Coord:	690881.07
Entire Site Restricted:	Yes
Property Block:	420
Property Lot:	G1

Name:	RESEARCH & MFG CORPORATION OF AMERICA
Address:	360 9TH ST
Address 2:	255 BRUNSWICK ST
City,State,Zip:	JERSEY CITY, NJ 07302
PI Name:	RESEARCH & MFG CORPORATION OF AMERICA
PI Number:	G000014289
DER Filed Date:	08/26/2011

RESEARCH & MFG CORPORATION OF AMERICA (Continued) **S107915795**

DER Lifted Date:	Not reported
DER Deed Usage (SI):	Restricted
Deed Specific Requirement:	Signage
Deed Parameter Desc:	Antimony
X Coord:	616682.00
Deed Depth:	6.5
Y Coord:	690881.07
Entire Site Restricted:	Yes
Property Block:	420
Property Lot:	G1

Name:	RESEARCH & MFG CORPORATION OF AMERICA
Address:	360 9TH ST
Address 2:	255 BRUNSWICK ST
City,State,Zip:	JERSEY CITY, NJ 07302
PI Name:	RESEARCH & MFG CORPORATION OF AMERICA
PI Number:	G000014289
DER Filed Date:	08/26/2011
DER Lifted Date:	Not reported
DER Deed Usage (SI):	Restricted
Deed Specific Requirement:	Signage
Deed Parameter Desc:	Arsenic
X Coord:	616682.00
Deed Depth:	6.5
Y Coord:	690881.07
Entire Site Restricted:	Yes
Property Block:	420
Property Lot:	G1

Name:	RESEARCH & MFG CORPORATION OF AMERICA
Address:	360 9TH ST
Address 2:	255 BRUNSWICK ST
City,State,Zip:	JERSEY CITY, NJ 07302
PI Name:	RESEARCH & MFG CORPORATION OF AMERICA
PI Number:	G000014289
DER Filed Date:	08/26/2011
DER Lifted Date:	Not reported
DER Deed Usage (SI):	Restricted
Deed Specific Requirement:	Signage
Deed Parameter Desc:	Benzo(a)anthracene
X Coord:	616682.00
Deed Depth:	4
Y Coord:	690881.07
Entire Site Restricted:	Yes
Property Block:	420
Property Lot:	G1

Name:	RESEARCH & MFG CORPORATION OF AMERICA
Address:	360 9TH ST
Address 2:	255 BRUNSWICK ST
City,State,Zip:	JERSEY CITY, NJ 07302
PI Name:	RESEARCH & MFG CORPORATION OF AMERICA
PI Number:	G000014289
DER Filed Date:	08/26/2011
DER Lifted Date:	Not reported
DER Deed Usage (SI):	Restricted
Deed Specific Requirement:	Signage

RESEARCH & MFG CORPORATION OF AMERICA (Continued) **S107915795**

Deed Parameter Desc:	Benzo(a)pyrene
X Coord:	616682.00
Deed Depth:	4
Y Coord:	690881.07
Entire Site Restricted:	Yes
Property Block:	420
Property Lot:	G1
Name:	RESEARCH & MFG CORPORATION OF AMERICA
Address:	360 9TH ST
Address 2:	255 BRUNSWICK ST
City,State,Zip:	JERSEY CITY, NJ 07302
PI Name:	RESEARCH & MFG CORPORATION OF AMERICA
PI Number:	G000014289
DER Filed Date:	08/26/2011
DER Lifted Date:	Not reported
DER Deed Usage (SI):	Restricted
Deed Specific Requirement:	Signage
Deed Parameter Desc:	Benzo(b)fluoranthene
X Coord:	616682.00
Deed Depth:	6
Y Coord:	690881.07
Entire Site Restricted:	Yes
Property Block:	420
Property Lot:	G1
Name:	RESEARCH & MFG CORPORATION OF AMERICA
Address:	360 9TH ST
Address 2:	255 BRUNSWICK ST
City,State,Zip:	JERSEY CITY, NJ 07302
PI Name:	RESEARCH & MFG CORPORATION OF AMERICA
PI Number:	G000014289
DER Filed Date:	08/26/2011
DER Lifted Date:	Not reported
DER Deed Usage (SI):	Restricted
Deed Specific Requirement:	Signage
Deed Parameter Desc:	Benzo(k)fluoranthene
X Coord:	616682.00
Deed Depth:	4
Y Coord:	690881.07
Entire Site Restricted:	Yes
Property Block:	420
Property Lot:	G1
Name:	RESEARCH & MFG CORPORATION OF AMERICA
Address:	360 9TH ST
Address 2:	255 BRUNSWICK ST
City,State,Zip:	JERSEY CITY, NJ 07302
PI Name:	RESEARCH & MFG CORPORATION OF AMERICA
PI Number:	G000014289
DER Filed Date:	08/26/2011
DER Lifted Date:	Not reported
DER Deed Usage (SI):	Restricted
Deed Specific Requirement:	Signage
Deed Parameter Desc:	Copper
X Coord:	616682.00
Deed Depth:	6.5

RESEARCH & MFG CORPORATION OF AMERICA (Continued) **S107915795**

Y Coord:	690881.07
Entire Site Restricted:	Yes
Property Block:	420
Property Lot:	G1
Name:	RESEARCH & MFG CORPORATION OF AMERICA
Address:	360 9TH ST
Address 2:	255 BRUNSWICK ST
City,State,Zip:	JERSEY CITY, NJ 07302
PI Name:	RESEARCH & MFG CORPORATION OF AMERICA
PI Number:	G000014289
DER Filed Date:	08/26/2011
DER Lifted Date:	Not reported
DER Deed Usage (SI):	Restricted
Deed Specific Requirement:	Signage
Deed Parameter Desc:	Dibenzo(a,h)anthracene
X Coord:	616682.00
Deed Depth:	4
Y Coord:	690881.07
Entire Site Restricted:	Yes
Property Block:	420
Property Lot:	G1
Name:	RESEARCH & MFG CORPORATION OF AMERICA
Address:	360 9TH ST
Address 2:	255 BRUNSWICK ST
City,State,Zip:	JERSEY CITY, NJ 07302
PI Name:	RESEARCH & MFG CORPORATION OF AMERICA
PI Number:	G000014289
DER Filed Date:	08/26/2011
DER Lifted Date:	Not reported
DER Deed Usage (SI):	Restricted
Deed Specific Requirement:	Signage
Deed Parameter Desc:	Indeno(1,2,3-cd)pyrene
X Coord:	616682.00
Deed Depth:	4.5
Y Coord:	690881.07
Entire Site Restricted:	Yes
Property Block:	420
Property Lot:	G1
Name:	RESEARCH & MFG CORPORATION OF AMERICA
Address:	360 9TH ST
Address 2:	255 BRUNSWICK ST
City,State,Zip:	JERSEY CITY, NJ 07302
PI Name:	RESEARCH & MFG CORPORATION OF AMERICA
PI Number:	G000014289
DER Filed Date:	08/26/2011
DER Lifted Date:	Not reported
DER Deed Usage (SI):	Restricted
Deed Specific Requirement:	Signage
Deed Parameter Desc:	Lead
X Coord:	616682.00
Deed Depth:	8.5
Y Coord:	690881.07
Entire Site Restricted:	Yes
Property Block:	420

RESEARCH & MFG CORPORATION OF AMERICA (Continued) **S107915795**

Property Lot:	G1
Name:	RESEARCH & MFG CORPORATION OF AMERICA
Address:	360 9TH ST
Address 2:	255 BRUNSWICK ST
City,State,Zip:	JERSEY CITY, NJ 07302
PI Name:	RESEARCH & MFG CORPORATION OF AMERICA
PI Number:	G000014289
DER Filed Date:	08/26/2011
DER Lifted Date:	Not reported
DER Deed Usage (SI):	Restricted
Deed Specific Requirement:	Signage
Deed Parameter Desc:	Total Petroleum Hydrocarbons
X Coord:	616682.00
Deed Depth:	4
Y Coord:	690881.07
Entire Site Restricted:	Yes
Property Block:	420
Property Lot:	G1
Name:	RESEARCH & MFG CORPORATION OF AMERICA
Address:	360 9TH ST
Address 2:	255 BRUNSWICK ST
City,State,Zip:	JERSEY CITY, NJ 07302
PI Name:	RESEARCH & MFG CORPORATION OF AMERICA
PI Number:	G000014289
DER Filed Date:	08/26/2011
DER Lifted Date:	Not reported
DER Deed Usage (SI):	Restricted
Deed Specific Requirement:	Signage
Deed Parameter Desc:	Zinc
X Coord:	616682.00
Deed Depth:	4.5
Y Coord:	690881.07
Entire Site Restricted:	Yes
Property Block:	420
Property Lot:	G1
Name:	RESEARCH & MFG CORPORATION OF AMERICA
Address:	360 9TH ST
Address 2:	255 BRUNSWICK ST
City,State,Zip:	JERSEY CITY, NJ 07302
PI Name:	RESEARCH & MFG CORPORATION OF AMERICA
PI Number:	G000014289
DER Filed Date:	08/26/2011
DER Lifted Date:	Not reported
DER Deed Usage (SI):	Restricted
Deed Specific Requirement:	Signage
Deed Parameter Desc:	Aldrin
X Coord:	616682.00
Deed Depth:	3.5
Y Coord:	690881.07
Entire Site Restricted:	Yes
Property Block:	420
Property Lot:	H2
Name:	RESEARCH & MFG CORPORATION OF AMERICA

RESEARCH & MFG CORPORATION OF AMERICA (Continued) **S107915795**

Address:	360 9TH ST
Address 2:	255 BRUNSWICK ST
City,State,Zip:	JERSEY CITY, NJ 07302
PI Name:	RESEARCH & MFG CORPORATION OF AMERICA
PI Number:	G000014289
DER Filed Date:	08/26/2011
DER Lifted Date:	Not reported
DER Deed Usage (SI):	Restricted
Deed Specific Requirement:	Signage
Deed Parameter Desc:	Antimony
X Coord:	616682.00
Deed Depth:	6.5
Y Coord:	690881.07
Entire Site Restricted:	Yes
Property Block:	420
Property Lot:	H2

Name:	RESEARCH & MFG CORPORATION OF AMERICA
Address:	360 9TH ST
Address 2:	255 BRUNSWICK ST
City,State,Zip:	JERSEY CITY, NJ 07302
PI Name:	RESEARCH & MFG CORPORATION OF AMERICA
PI Number:	G000014289
DER Filed Date:	08/26/2011
DER Lifted Date:	Not reported
DER Deed Usage (SI):	Restricted
Deed Specific Requirement:	Signage
Deed Parameter Desc:	Arsenic
X Coord:	616682.00
Deed Depth:	6.5
Y Coord:	690881.07
Entire Site Restricted:	Yes
Property Block:	420
Property Lot:	H2

Name:	RESEARCH & MFG CORPORATION OF AMERICA
Address:	360 9TH ST
Address 2:	255 BRUNSWICK ST
City,State,Zip:	JERSEY CITY, NJ 07302
PI Name:	RESEARCH & MFG CORPORATION OF AMERICA
PI Number:	G000014289
DER Filed Date:	08/26/2011
DER Lifted Date:	Not reported
DER Deed Usage (SI):	Restricted
Deed Specific Requirement:	Signage
Deed Parameter Desc:	Benzo(a)anthracene
X Coord:	616682.00
Deed Depth:	4
Y Coord:	690881.07
Entire Site Restricted:	Yes
Property Block:	420
Property Lot:	H2

Name:	RESEARCH & MFG CORPORATION OF AMERICA
Address:	360 9TH ST
Address 2:	255 BRUNSWICK ST
City,State,Zip:	JERSEY CITY, NJ 07302

RESEARCH & MFG CORPORATION OF AMERICA (Continued) **S107915795**

PI Name:	RESEARCH & MFG CORPORATION OF AMERICA
PI Number:	G000014289
DER Filed Date:	08/26/2011
DER Lifted Date:	Not reported
DER Deed Usage (SI):	Restricted
Deed Specific Requirement:	Signage
Deed Parameter Desc:	Benzo(a)pyrene
X Coord:	616682.00
Deed Depth:	4
Y Coord:	690881.07
Entire Site Restricted:	Yes
Property Block:	420
Property Lot:	H2

Name:	RESEARCH & MFG CORPORATION OF AMERICA
Address:	360 9TH ST
Address 2:	255 BRUNSWICK ST
City,State,Zip:	JERSEY CITY, NJ 07302
PI Name:	RESEARCH & MFG CORPORATION OF AMERICA
PI Number:	G000014289
DER Filed Date:	08/26/2011
DER Lifted Date:	Not reported
DER Deed Usage (SI):	Restricted
Deed Specific Requirement:	Signage
Deed Parameter Desc:	Benzo(b)fluoranthene
X Coord:	616682.00
Deed Depth:	6
Y Coord:	690881.07
Entire Site Restricted:	Yes
Property Block:	420
Property Lot:	H2

Name:	RESEARCH & MFG CORPORATION OF AMERICA
Address:	360 9TH ST
Address 2:	255 BRUNSWICK ST
City,State,Zip:	JERSEY CITY, NJ 07302
PI Name:	RESEARCH & MFG CORPORATION OF AMERICA
PI Number:	G000014289
DER Filed Date:	08/26/2011
DER Lifted Date:	Not reported
DER Deed Usage (SI):	Restricted
Deed Specific Requirement:	Signage
Deed Parameter Desc:	Benzo(k)fluoranthene
X Coord:	616682.00
Deed Depth:	4
Y Coord:	690881.07
Entire Site Restricted:	Yes
Property Block:	420
Property Lot:	H2

Name:	RESEARCH & MFG CORPORATION OF AMERICA
Address:	360 9TH ST
Address 2:	255 BRUNSWICK ST
City,State,Zip:	JERSEY CITY, NJ 07302
PI Name:	RESEARCH & MFG CORPORATION OF AMERICA
PI Number:	G000014289
DER Filed Date:	08/26/2011

RESEARCH & MFG CORPORATION OF AMERICA (Continued) **S107915795**

DER Lifted Date:	Not reported
DER Deed Usage (SI):	Restricted
Deed Specific Requirement:	Signage
Deed Parameter Desc:	Copper
X Coord:	616682.00
Deed Depth:	6.5
Y Coord:	690881.07
Entire Site Restricted:	Yes
Property Block:	420
Property Lot:	H2

Name:	RESEARCH & MFG CORPORATION OF AMERICA
Address:	360 9TH ST
Address 2:	255 BRUNSWICK ST
City,State,Zip:	JERSEY CITY, NJ 07302
PI Name:	RESEARCH & MFG CORPORATION OF AMERICA
PI Number:	G000014289
DER Filed Date:	08/26/2011
DER Lifted Date:	Not reported
DER Deed Usage (SI):	Restricted
Deed Specific Requirement:	Signage
Deed Parameter Desc:	Dibenzo(a,h)anthracene
X Coord:	616682.00
Deed Depth:	4
Y Coord:	690881.07
Entire Site Restricted:	Yes
Property Block:	420
Property Lot:	H2

Name:	RESEARCH & MFG CORPORATION OF AMERICA
Address:	360 9TH ST
Address 2:	255 BRUNSWICK ST
City,State,Zip:	JERSEY CITY, NJ 07302
PI Name:	RESEARCH & MFG CORPORATION OF AMERICA
PI Number:	G000014289
DER Filed Date:	08/26/2011
DER Lifted Date:	Not reported
DER Deed Usage (SI):	Restricted
Deed Specific Requirement:	Signage
Deed Parameter Desc:	Indeno(1,2,3-cd)pyrene
X Coord:	616682.00
Deed Depth:	4.5
Y Coord:	690881.07
Entire Site Restricted:	Yes
Property Block:	420
Property Lot:	H2

Name:	RESEARCH & MFG CORPORATION OF AMERICA
Address:	360 9TH ST
Address 2:	255 BRUNSWICK ST
City,State,Zip:	JERSEY CITY, NJ 07302
PI Name:	RESEARCH & MFG CORPORATION OF AMERICA
PI Number:	G000014289
DER Filed Date:	08/26/2011
DER Lifted Date:	Not reported
DER Deed Usage (SI):	Restricted
Deed Specific Requirement:	Signage

RESEARCH & MFG CORPORATION OF AMERICA (Continued) **S107915795**

Deed Parameter Desc:	Lead
X Coord:	616682.00
Deed Depth:	8.5
Y Coord:	690881.07
Entire Site Restricted:	Yes
Property Block:	420
Property Lot:	H2
Name:	RESEARCH & MFG CORPORATION OF AMERICA
Address:	360 9TH ST
Address 2:	255 BRUNSWICK ST
City,State,Zip:	JERSEY CITY, NJ 07302
PI Name:	RESEARCH & MFG CORPORATION OF AMERICA
PI Number:	G000014289
DER Filed Date:	08/26/2011
DER Lifted Date:	Not reported
DER Deed Usage (SI):	Restricted
Deed Specific Requirement:	Signage
Deed Parameter Desc:	Total Petroleum Hydrocarbons
X Coord:	616682.00
Deed Depth:	4
Y Coord:	690881.07
Entire Site Restricted:	Yes
Property Block:	420
Property Lot:	H2
Name:	RESEARCH & MFG CORPORATION OF AMERICA
Address:	360 9TH ST
Address 2:	255 BRUNSWICK ST
City,State,Zip:	JERSEY CITY, NJ 07302
PI Name:	RESEARCH & MFG CORPORATION OF AMERICA
PI Number:	G000014289
DER Filed Date:	08/26/2011
DER Lifted Date:	Not reported
DER Deed Usage (SI):	Restricted
Deed Specific Requirement:	Signage
Deed Parameter Desc:	Zinc
X Coord:	616682.00
Deed Depth:	4.5
Y Coord:	690881.07
Entire Site Restricted:	Yes
Property Block:	420
Property Lot:	H2
Name:	RESEARCH & MFG CORPORATION OF AMERICA
Address:	360 9TH ST
Address 2:	255 BRUNSWICK ST
City,State,Zip:	JERSEY CITY, NJ 07302
PI Name:	RESEARCH & MFG CORPORATION OF AMERICA
PI Number:	G000014289
DER Filed Date:	08/26/2011
DER Lifted Date:	Not reported
DER Deed Usage (SI):	Restricted
Deed Specific Requirement:	Signage
Deed Parameter Desc:	Aldrin
X Coord:	616682.00
Deed Depth:	3.5

RESEARCH & MFG CORPORATION OF AMERICA (Continued) **S107915795**

Y Coord:	690881.07
Entire Site Restricted:	Yes
Property Block:	420
Property Lot:	J
Name:	RESEARCH & MFG CORPORATION OF AMERICA
Address:	360 9TH ST
Address 2:	255 BRUNSWICK ST
City,State,Zip:	JERSEY CITY, NJ 07302
PI Name:	RESEARCH & MFG CORPORATION OF AMERICA
PI Number:	G000014289
DER Filed Date:	08/26/2011
DER Lifted Date:	Not reported
DER Deed Usage (SI):	Restricted
Deed Specific Requirement:	Signage
Deed Parameter Desc:	Antimony
X Coord:	616682.00
Deed Depth:	6.5
Y Coord:	690881.07
Entire Site Restricted:	Yes
Property Block:	420
Property Lot:	J
Name:	RESEARCH & MFG CORPORATION OF AMERICA
Address:	360 9TH ST
Address 2:	255 BRUNSWICK ST
City,State,Zip:	JERSEY CITY, NJ 07302
PI Name:	RESEARCH & MFG CORPORATION OF AMERICA
PI Number:	G000014289
DER Filed Date:	08/26/2011
DER Lifted Date:	Not reported
DER Deed Usage (SI):	Restricted
Deed Specific Requirement:	Signage
Deed Parameter Desc:	Arsenic
X Coord:	616682.00
Deed Depth:	6.5
Y Coord:	690881.07
Entire Site Restricted:	Yes
Property Block:	420
Property Lot:	J
Name:	RESEARCH & MFG CORPORATION OF AMERICA
Address:	360 9TH ST
Address 2:	255 BRUNSWICK ST
City,State,Zip:	JERSEY CITY, NJ 07302
PI Name:	RESEARCH & MFG CORPORATION OF AMERICA
PI Number:	G000014289
DER Filed Date:	08/26/2011
DER Lifted Date:	Not reported
DER Deed Usage (SI):	Restricted
Deed Specific Requirement:	Signage
Deed Parameter Desc:	Benzo(a)anthracene
X Coord:	616682.00
Deed Depth:	4
Y Coord:	690881.07
Entire Site Restricted:	Yes
Property Block:	420

RESEARCH & MFG CORPORATION OF AMERICA (Continued) **S107915795**

Property Lot:	J
Name:	RESEARCH & MFG CORPORATION OF AMERICA
Address:	360 9TH ST
Address 2:	255 BRUNSWICK ST
City,State,Zip:	JERSEY CITY, NJ 07302
PI Name:	RESEARCH & MFG CORPORATION OF AMERICA
PI Number:	G000014289
DER Filed Date:	08/26/2011
DER Lifted Date:	Not reported
DER Deed Usage (SI):	Restricted
Deed Specific Requirement:	Signage
Deed Parameter Desc:	Benzo(a)pyrene
X Coord:	616682.00
Deed Depth:	4
Y Coord:	690881.07
Entire Site Restricted:	Yes
Property Block:	420
Property Lot:	J
Name:	RESEARCH & MFG CORPORATION OF AMERICA
Address:	360 9TH ST
Address 2:	255 BRUNSWICK ST
City,State,Zip:	JERSEY CITY, NJ 07302
PI Name:	RESEARCH & MFG CORPORATION OF AMERICA
PI Number:	G000014289
DER Filed Date:	08/26/2011
DER Lifted Date:	Not reported
DER Deed Usage (SI):	Restricted
Deed Specific Requirement:	Signage
Deed Parameter Desc:	Benzo(b)fluoranthene
X Coord:	616682.00
Deed Depth:	6
Y Coord:	690881.07
Entire Site Restricted:	Yes
Property Block:	420
Property Lot:	J
Name:	RESEARCH & MFG CORPORATION OF AMERICA
Address:	360 9TH ST
Address 2:	255 BRUNSWICK ST
City,State,Zip:	JERSEY CITY, NJ 07302
PI Name:	RESEARCH & MFG CORPORATION OF AMERICA
PI Number:	G000014289
DER Filed Date:	08/26/2011
DER Lifted Date:	Not reported
DER Deed Usage (SI):	Restricted
Deed Specific Requirement:	Signage
Deed Parameter Desc:	Benzo(k)fluoranthene
X Coord:	616682.00
Deed Depth:	4
Y Coord:	690881.07
Entire Site Restricted:	Yes
Property Block:	420
Property Lot:	J
Name:	RESEARCH & MFG CORPORATION OF AMERICA

RESEARCH & MFG CORPORATION OF AMERICA (Continued) **S107915795**

Address:	360 9TH ST
Address 2:	255 BRUNSWICK ST
City,State,Zip:	JERSEY CITY, NJ 07302
PI Name:	RESEARCH & MFG CORPORATION OF AMERICA
PI Number:	G000014289
DER Filed Date:	08/26/2011
DER Lifted Date:	Not reported
DER Deed Usage (SI):	Restricted
Deed Specific Requirement:	Signage
Deed Parameter Desc:	Copper
X Coord:	616682.00
Deed Depth:	6.5
Y Coord:	690881.07
Entire Site Restricted:	Yes
Property Block:	420
Property Lot:	J

Name:	RESEARCH & MFG CORPORATION OF AMERICA
Address:	360 9TH ST
Address 2:	255 BRUNSWICK ST
City,State,Zip:	JERSEY CITY, NJ 07302
PI Name:	RESEARCH & MFG CORPORATION OF AMERICA
PI Number:	G000014289
DER Filed Date:	08/26/2011
DER Lifted Date:	Not reported
DER Deed Usage (SI):	Restricted
Deed Specific Requirement:	Signage
Deed Parameter Desc:	Dibenzo(a,h)anthracene
X Coord:	616682.00
Deed Depth:	4
Y Coord:	690881.07
Entire Site Restricted:	Yes
Property Block:	420
Property Lot:	J

Name:	RESEARCH & MFG CORPORATION OF AMERICA
Address:	360 9TH ST
Address 2:	255 BRUNSWICK ST
City,State,Zip:	JERSEY CITY, NJ 07302
PI Name:	RESEARCH & MFG CORPORATION OF AMERICA
PI Number:	G000014289
DER Filed Date:	08/26/2011
DER Lifted Date:	Not reported
DER Deed Usage (SI):	Restricted
Deed Specific Requirement:	Signage
Deed Parameter Desc:	Indeno(1,2,3-cd)pyrene
X Coord:	616682.00
Deed Depth:	4.5
Y Coord:	690881.07
Entire Site Restricted:	Yes
Property Block:	420
Property Lot:	J

Name:	RESEARCH & MFG CORPORATION OF AMERICA
Address:	360 9TH ST
Address 2:	255 BRUNSWICK ST
City,State,Zip:	JERSEY CITY, NJ 07302

RESEARCH & MFG CORPORATION OF AMERICA (Continued) **S107915795**

PI Name:	RESEARCH & MFG CORPORATION OF AMERICA
PI Number:	G000014289
DER Filed Date:	08/26/2011
DER Lifted Date:	Not reported
DER Deed Usage (SI):	Restricted
Deed Specific Requirement:	Signage
Deed Parameter Desc:	Lead
X Coord:	616682.00
Deed Depth:	8.5
Y Coord:	690881.07
Entire Site Restricted:	Yes
Property Block:	420
Property Lot:	J

Name:	RESEARCH & MFG CORPORATION OF AMERICA
Address:	360 9TH ST
Address 2:	255 BRUNSWICK ST
City,State,Zip:	JERSEY CITY, NJ 07302
PI Name:	RESEARCH & MFG CORPORATION OF AMERICA
PI Number:	G000014289
DER Filed Date:	08/26/2011
DER Lifted Date:	Not reported
DER Deed Usage (SI):	Restricted
Deed Specific Requirement:	Signage
Deed Parameter Desc:	Total Petroleum Hydrocarbons
X Coord:	616682.00
Deed Depth:	4
Y Coord:	690881.07
Entire Site Restricted:	Yes
Property Block:	420
Property Lot:	J

Name:	RESEARCH & MFG CORPORATION OF AMERICA
Address:	360 9TH ST
Address 2:	255 BRUNSWICK ST
City,State,Zip:	JERSEY CITY, NJ 07302
PI Name:	RESEARCH & MFG CORPORATION OF AMERICA
PI Number:	G000014289
DER Filed Date:	08/26/2011
DER Lifted Date:	Not reported
DER Deed Usage (SI):	Restricted
Deed Specific Requirement:	Signage
Deed Parameter Desc:	Zinc
X Coord:	616682.00
Deed Depth:	4.5
Y Coord:	690881.07
Entire Site Restricted:	Yes
Property Block:	420
Property Lot:	J

Name:	RESEARCH & MFG CORPORATION OF AMERICA
Address:	360 9TH ST
Address 2:	255 BRUNSWICK ST
City,State,Zip:	JERSEY CITY, NJ 07302
PI Name:	RESEARCH & MFG CORPORATION OF AMERICA
PI Number:	G000014289
DER Filed Date:	08/26/2011

RESEARCH & MFG CORPORATION OF AMERICA (Continued) **S107915795**

DER Lifted Date:	Not reported
DER Deed Usage (SI):	Restricted
Deed Specific Requirement:	Signage
Deed Parameter Desc:	Aldrin
X Coord:	616682.00
Deed Depth:	3.5
Y Coord:	690881.07
Entire Site Restricted:	Yes
Property Block:	420
Property Lot:	S.1

Name:	RESEARCH & MFG CORPORATION OF AMERICA
Address:	360 9TH ST
Address 2:	255 BRUNSWICK ST
City,State,Zip:	JERSEY CITY, NJ 07302
PI Name:	RESEARCH & MFG CORPORATION OF AMERICA
PI Number:	G000014289
DER Filed Date:	08/26/2011
DER Lifted Date:	Not reported
DER Deed Usage (SI):	Restricted
Deed Specific Requirement:	Signage
Deed Parameter Desc:	Antimony
X Coord:	616682.00
Deed Depth:	6.5
Y Coord:	690881.07
Entire Site Restricted:	Yes
Property Block:	420
Property Lot:	S.1

Name:	RESEARCH & MFG CORPORATION OF AMERICA
Address:	360 9TH ST
Address 2:	255 BRUNSWICK ST
City,State,Zip:	JERSEY CITY, NJ 07302
PI Name:	RESEARCH & MFG CORPORATION OF AMERICA
PI Number:	G000014289
DER Filed Date:	08/26/2011
DER Lifted Date:	Not reported
DER Deed Usage (SI):	Restricted
Deed Specific Requirement:	Signage
Deed Parameter Desc:	Arsenic
X Coord:	616682.00
Deed Depth:	6.5
Y Coord:	690881.07
Entire Site Restricted:	Yes
Property Block:	420
Property Lot:	S.1

Name:	RESEARCH & MFG CORPORATION OF AMERICA
Address:	360 9TH ST
Address 2:	255 BRUNSWICK ST
City,State,Zip:	JERSEY CITY, NJ 07302
PI Name:	RESEARCH & MFG CORPORATION OF AMERICA
PI Number:	G000014289
DER Filed Date:	08/26/2011
DER Lifted Date:	Not reported
DER Deed Usage (SI):	Restricted
Deed Specific Requirement:	Signage

RESEARCH & MFG CORPORATION OF AMERICA (Continued) **S107915795**

Deed Parameter Desc:	Benzo(a)anthracene
X Coord:	616682.00
Deed Depth:	4
Y Coord:	690881.07
Entire Site Restricted:	Yes
Property Block:	420
Property Lot:	S.1
Name:	RESEARCH & MFG CORPORATION OF AMERICA
Address:	360 9TH ST
Address 2:	255 BRUNSWICK ST
City,State,Zip:	JERSEY CITY, NJ 07302
PI Name:	RESEARCH & MFG CORPORATION OF AMERICA
PI Number:	G000014289
DER Filed Date:	08/26/2011
DER Lifted Date:	Not reported
DER Deed Usage (SI):	Restricted
Deed Specific Requirement:	Signage
Deed Parameter Desc:	Benzo(a)pyrene
X Coord:	616682.00
Deed Depth:	4
Y Coord:	690881.07
Entire Site Restricted:	Yes
Property Block:	420
Property Lot:	S.1
Name:	RESEARCH & MFG CORPORATION OF AMERICA
Address:	360 9TH ST
Address 2:	255 BRUNSWICK ST
City,State,Zip:	JERSEY CITY, NJ 07302
PI Name:	RESEARCH & MFG CORPORATION OF AMERICA
PI Number:	G000014289
DER Filed Date:	08/26/2011
DER Lifted Date:	Not reported
DER Deed Usage (SI):	Restricted
Deed Specific Requirement:	Signage
Deed Parameter Desc:	Benzo(b)fluoranthene
X Coord:	616682.00
Deed Depth:	6
Y Coord:	690881.07
Entire Site Restricted:	Yes
Property Block:	420
Property Lot:	S.1
Name:	RESEARCH & MFG CORPORATION OF AMERICA
Address:	360 9TH ST
Address 2:	255 BRUNSWICK ST
City,State,Zip:	JERSEY CITY, NJ 07302
PI Name:	RESEARCH & MFG CORPORATION OF AMERICA
PI Number:	G000014289
DER Filed Date:	08/26/2011
DER Lifted Date:	Not reported
DER Deed Usage (SI):	Restricted
Deed Specific Requirement:	Signage
Deed Parameter Desc:	Benzo(k)fluoranthene
X Coord:	616682.00
Deed Depth:	4

RESEARCH & MFG CORPORATION OF AMERICA (Continued) **S107915795**

Y Coord:	690881.07
Entire Site Restricted:	Yes
Property Block:	420
Property Lot:	S.1
Name:	RESEARCH & MFG CORPORATION OF AMERICA
Address:	360 9TH ST
Address 2:	255 BRUNSWICK ST
City,State,Zip:	JERSEY CITY, NJ 07302
PI Name:	RESEARCH & MFG CORPORATION OF AMERICA
PI Number:	G000014289
DER Filed Date:	08/26/2011
DER Lifted Date:	Not reported
DER Deed Usage (SI):	Restricted
Deed Specific Requirement:	Signage
Deed Parameter Desc:	Copper
X Coord:	616682.00
Deed Depth:	6.5
Y Coord:	690881.07
Entire Site Restricted:	Yes
Property Block:	420
Property Lot:	S.1
Name:	RESEARCH & MFG CORPORATION OF AMERICA
Address:	360 9TH ST
Address 2:	255 BRUNSWICK ST
City,State,Zip:	JERSEY CITY, NJ 07302
PI Name:	RESEARCH & MFG CORPORATION OF AMERICA
PI Number:	G000014289
DER Filed Date:	08/26/2011
DER Lifted Date:	Not reported
DER Deed Usage (SI):	Restricted
Deed Specific Requirement:	Signage
Deed Parameter Desc:	Dibenzo(a,h)anthracene
X Coord:	616682.00
Deed Depth:	4
Y Coord:	690881.07
Entire Site Restricted:	Yes
Property Block:	420
Property Lot:	S.1
Name:	RESEARCH & MFG CORPORATION OF AMERICA
Address:	360 9TH ST
Address 2:	255 BRUNSWICK ST
City,State,Zip:	JERSEY CITY, NJ 07302
PI Name:	RESEARCH & MFG CORPORATION OF AMERICA
PI Number:	G000014289
DER Filed Date:	08/26/2011
DER Lifted Date:	Not reported
DER Deed Usage (SI):	Restricted
Deed Specific Requirement:	Signage
Deed Parameter Desc:	Indeno(1,2,3-cd)pyrene
X Coord:	616682.00
Deed Depth:	4.5
Y Coord:	690881.07
Entire Site Restricted:	Yes
Property Block:	420

RESEARCH & MFG CORPORATION OF AMERICA (Continued) **S107915795**

Property Lot:	S.1
Name:	RESEARCH & MFG CORPORATION OF AMERICA
Address:	360 9TH ST
Address 2:	255 BRUNSWICK ST
City,State,Zip:	JERSEY CITY, NJ 07302
PI Name:	RESEARCH & MFG CORPORATION OF AMERICA
PI Number:	G000014289
DER Filed Date:	08/26/2011
DER Lifted Date:	Not reported
DER Deed Usage (SI):	Restricted
Deed Specific Requirement:	Signage
Deed Parameter Desc:	Lead
X Coord:	616682.00
Deed Depth:	8.5
Y Coord:	690881.07
Entire Site Restricted:	Yes
Property Block:	420
Property Lot:	S.1
Name:	RESEARCH & MFG CORPORATION OF AMERICA
Address:	360 9TH ST
Address 2:	255 BRUNSWICK ST
City,State,Zip:	JERSEY CITY, NJ 07302
PI Name:	RESEARCH & MFG CORPORATION OF AMERICA
PI Number:	G000014289
DER Filed Date:	08/26/2011
DER Lifted Date:	Not reported
DER Deed Usage (SI):	Restricted
Deed Specific Requirement:	Signage
Deed Parameter Desc:	Total Petroleum Hydrocarbons
X Coord:	616682.00
Deed Depth:	4
Y Coord:	690881.07
Entire Site Restricted:	Yes
Property Block:	420
Property Lot:	S.1
Name:	RESEARCH & MFG CORPORATION OF AMERICA
Address:	360 9TH ST
Address 2:	255 BRUNSWICK ST
City,State,Zip:	JERSEY CITY, NJ 07302
PI Name:	RESEARCH & MFG CORPORATION OF AMERICA
PI Number:	G000014289
DER Filed Date:	08/26/2011
DER Lifted Date:	Not reported
DER Deed Usage (SI):	Restricted
Deed Specific Requirement:	Signage
Deed Parameter Desc:	Zinc
X Coord:	616682.00
Deed Depth:	4.5
Y Coord:	690881.07
Entire Site Restricted:	Yes
Property Block:	420
Property Lot:	S.1
Name:	RESEARCH & MFG CORPORATION OF AMERICA

RESEARCH & MFG CORPORATION OF AMERICA (Continued) **S107915795**

Address:	360 9TH ST
Address 2:	255 BRUNSWICK ST
City,State,Zip:	JERSEY CITY, NJ 07302
PI Name:	RESEARCH & MFG CORPORATION OF AMERICA
PI Number:	G000014289
DER Filed Date:	03/27/2012
DER Lifted Date:	Not reported
DER Deed Usage (SI):	Restricted
Deed Specific Requirement:	Asphalt Cap
Deed Parameter Desc:	Aldrin
X Coord:	616682.00
Deed Depth:	3.5
Y Coord:	690881.07
Entire Site Restricted:	Yes
Property Block:	6902
Property Lot:	29

Name:	RESEARCH & MFG CORPORATION OF AMERICA
Address:	360 9TH ST
Address 2:	255 BRUNSWICK ST
City,State,Zip:	JERSEY CITY, NJ 07302
PI Name:	RESEARCH & MFG CORPORATION OF AMERICA
PI Number:	G000014289
DER Filed Date:	03/27/2012
DER Lifted Date:	Not reported
DER Deed Usage (SI):	Restricted
Deed Specific Requirement:	Asphalt Cap
Deed Parameter Desc:	Antimony
X Coord:	616682.00
Deed Depth:	6.5
Y Coord:	690881.07
Entire Site Restricted:	Yes
Property Block:	6902
Property Lot:	29

Name:	RESEARCH & MFG CORPORATION OF AMERICA
Address:	360 9TH ST
Address 2:	255 BRUNSWICK ST
City,State,Zip:	JERSEY CITY, NJ 07302
PI Name:	RESEARCH & MFG CORPORATION OF AMERICA
PI Number:	G000014289
DER Filed Date:	03/27/2012
DER Lifted Date:	Not reported
DER Deed Usage (SI):	Restricted
Deed Specific Requirement:	Asphalt Cap
Deed Parameter Desc:	Arsenic
X Coord:	616682.00
Deed Depth:	6.5
Y Coord:	690881.07
Entire Site Restricted:	Yes
Property Block:	6902
Property Lot:	29

Name:	RESEARCH & MFG CORPORATION OF AMERICA
Address:	360 9TH ST
Address 2:	255 BRUNSWICK ST
City,State,Zip:	JERSEY CITY, NJ 07302

RESEARCH & MFG CORPORATION OF AMERICA (Continued) **S107915795**

PI Name:	RESEARCH & MFG CORPORATION OF AMERICA
PI Number:	G000014289
DER Filed Date:	03/27/2012
DER Lifted Date:	Not reported
DER Deed Usage (SI):	Restricted
Deed Specific Requirement:	Asphalt Cap
Deed Parameter Desc:	Benzo(a)anthracene
X Coord:	616682.00
Deed Depth:	4
Y Coord:	690881.07
Entire Site Restricted:	Yes
Property Block:	6902
Property Lot:	29

Name:	RESEARCH & MFG CORPORATION OF AMERICA
Address:	360 9TH ST
Address 2:	255 BRUNSWICK ST
City,State,Zip:	JERSEY CITY, NJ 07302
PI Name:	RESEARCH & MFG CORPORATION OF AMERICA
PI Number:	G000014289
DER Filed Date:	03/27/2012
DER Lifted Date:	Not reported
DER Deed Usage (SI):	Restricted
Deed Specific Requirement:	Asphalt Cap
Deed Parameter Desc:	Benzo(a)pyrene
X Coord:	616682.00
Deed Depth:	4
Y Coord:	690881.07
Entire Site Restricted:	Yes
Property Block:	6902
Property Lot:	29

Name:	RESEARCH & MFG CORPORATION OF AMERICA
Address:	360 9TH ST
Address 2:	255 BRUNSWICK ST
City,State,Zip:	JERSEY CITY, NJ 07302
PI Name:	RESEARCH & MFG CORPORATION OF AMERICA
PI Number:	G000014289
DER Filed Date:	03/27/2012
DER Lifted Date:	Not reported
DER Deed Usage (SI):	Restricted
Deed Specific Requirement:	Asphalt Cap
Deed Parameter Desc:	Benzo(b)fluoranthene
X Coord:	616682.00
Deed Depth:	6
Y Coord:	690881.07
Entire Site Restricted:	Yes
Property Block:	6902
Property Lot:	29

Name:	RESEARCH & MFG CORPORATION OF AMERICA
Address:	360 9TH ST
Address 2:	255 BRUNSWICK ST
City,State,Zip:	JERSEY CITY, NJ 07302
PI Name:	RESEARCH & MFG CORPORATION OF AMERICA
PI Number:	G000014289
DER Filed Date:	03/27/2012

RESEARCH & MFG CORPORATION OF AMERICA (Continued) **S107915795**

DER Lifted Date:	Not reported
DER Deed Usage (SI):	Restricted
Deed Specific Requirement:	Asphalt Cap
Deed Parameter Desc:	Benzo(k)fluoranthene
X Coord:	616682.00
Deed Depth:	4
Y Coord:	690881.07
Entire Site Restricted:	Yes
Property Block:	6902
Property Lot:	29

Name:	RESEARCH & MFG CORPORATION OF AMERICA
Address:	360 9TH ST
Address 2:	255 BRUNSWICK ST
City,State,Zip:	JERSEY CITY, NJ 07302
PI Name:	RESEARCH & MFG CORPORATION OF AMERICA
PI Number:	G000014289
DER Filed Date:	03/27/2012
DER Lifted Date:	Not reported
DER Deed Usage (SI):	Restricted
Deed Specific Requirement:	Asphalt Cap
Deed Parameter Desc:	Copper
X Coord:	616682.00
Deed Depth:	6.5
Y Coord:	690881.07
Entire Site Restricted:	Yes
Property Block:	6902
Property Lot:	29

Name:	RESEARCH & MFG CORPORATION OF AMERICA
Address:	360 9TH ST
Address 2:	255 BRUNSWICK ST
City,State,Zip:	JERSEY CITY, NJ 07302
PI Name:	RESEARCH & MFG CORPORATION OF AMERICA
PI Number:	G000014289
DER Filed Date:	03/27/2012
DER Lifted Date:	Not reported
DER Deed Usage (SI):	Restricted
Deed Specific Requirement:	Asphalt Cap
Deed Parameter Desc:	Dibenzo(a,h)anthracene
X Coord:	616682.00
Deed Depth:	4
Y Coord:	690881.07
Entire Site Restricted:	Yes
Property Block:	6902
Property Lot:	29

Name:	RESEARCH & MFG CORPORATION OF AMERICA
Address:	360 9TH ST
Address 2:	255 BRUNSWICK ST
City,State,Zip:	JERSEY CITY, NJ 07302
PI Name:	RESEARCH & MFG CORPORATION OF AMERICA
PI Number:	G000014289
DER Filed Date:	03/27/2012
DER Lifted Date:	Not reported
DER Deed Usage (SI):	Restricted
Deed Specific Requirement:	Asphalt Cap

RESEARCH & MFG CORPORATION OF AMERICA (Continued) **S107915795**

Deed Parameter Desc:	Indeno(1,2,3-cd)pyrene
X Coord:	616682.00
Deed Depth:	4.5
Y Coord:	690881.07
Entire Site Restricted:	Yes
Property Block:	6902
Property Lot:	29
Name:	RESEARCH & MFG CORPORATION OF AMERICA
Address:	360 9TH ST
Address 2:	255 BRUNSWICK ST
City,State,Zip:	JERSEY CITY, NJ 07302
PI Name:	RESEARCH & MFG CORPORATION OF AMERICA
PI Number:	G000014289
DER Filed Date:	03/27/2012
DER Lifted Date:	Not reported
DER Deed Usage (SI):	Restricted
Deed Specific Requirement:	Asphalt Cap
Deed Parameter Desc:	Lead
X Coord:	616682.00
Deed Depth:	8.5
Y Coord:	690881.07
Entire Site Restricted:	Yes
Property Block:	6902
Property Lot:	29
Name:	RESEARCH & MFG CORPORATION OF AMERICA
Address:	360 9TH ST
Address 2:	255 BRUNSWICK ST
City,State,Zip:	JERSEY CITY, NJ 07302
PI Name:	RESEARCH & MFG CORPORATION OF AMERICA
PI Number:	G000014289
DER Filed Date:	03/27/2012
DER Lifted Date:	Not reported
DER Deed Usage (SI):	Restricted
Deed Specific Requirement:	Asphalt Cap
Deed Parameter Desc:	Total Petroleum Hydrocarbons
X Coord:	616682.00
Deed Depth:	4
Y Coord:	690881.07
Entire Site Restricted:	Yes
Property Block:	6902
Property Lot:	29
Name:	RESEARCH & MFG CORPORATION OF AMERICA
Address:	360 9TH ST
Address 2:	255 BRUNSWICK ST
City,State,Zip:	JERSEY CITY, NJ 07302
PI Name:	RESEARCH & MFG CORPORATION OF AMERICA
PI Number:	G000014289
DER Filed Date:	03/27/2012
DER Lifted Date:	Not reported
DER Deed Usage (SI):	Restricted
Deed Specific Requirement:	Concrete Cap
Deed Parameter Desc:	Aldrin
X Coord:	616682.00
Deed Depth:	3.5

RESEARCH & MFG CORPORATION OF AMERICA (Continued) **S107915795**

Y Coord:	690881.07
Entire Site Restricted:	Yes
Property Block:	6902
Property Lot:	29
Name:	RESEARCH & MFG CORPORATION OF AMERICA
Address:	360 9TH ST
Address 2:	255 BRUNSWICK ST
City,State,Zip:	JERSEY CITY, NJ 07302
PI Name:	RESEARCH & MFG CORPORATION OF AMERICA
PI Number:	G000014289
DER Filed Date:	03/27/2012
DER Lifted Date:	Not reported
DER Deed Usage (SI):	Restricted
Deed Specific Requirement:	Concrete Cap
Deed Parameter Desc:	Antimony
X Coord:	616682.00
Deed Depth:	6.5
Y Coord:	690881.07
Entire Site Restricted:	Yes
Property Block:	6902
Property Lot:	29
Name:	RESEARCH & MFG CORPORATION OF AMERICA
Address:	360 9TH ST
Address 2:	255 BRUNSWICK ST
City,State,Zip:	JERSEY CITY, NJ 07302
PI Name:	RESEARCH & MFG CORPORATION OF AMERICA
PI Number:	G000014289
DER Filed Date:	03/27/2012
DER Lifted Date:	Not reported
DER Deed Usage (SI):	Restricted
Deed Specific Requirement:	Concrete Cap
Deed Parameter Desc:	Arsenic
X Coord:	616682.00
Deed Depth:	6.5
Y Coord:	690881.07
Entire Site Restricted:	Yes
Property Block:	6902
Property Lot:	29
Name:	RESEARCH & MFG CORPORATION OF AMERICA
Address:	360 9TH ST
Address 2:	255 BRUNSWICK ST
City,State,Zip:	JERSEY CITY, NJ 07302
PI Name:	RESEARCH & MFG CORPORATION OF AMERICA
PI Number:	G000014289
DER Filed Date:	03/27/2012
DER Lifted Date:	Not reported
DER Deed Usage (SI):	Restricted
Deed Specific Requirement:	Concrete Cap
Deed Parameter Desc:	Benzo(a)anthracene
X Coord:	616682.00
Deed Depth:	4
Y Coord:	690881.07
Entire Site Restricted:	Yes
Property Block:	6902

RESEARCH & MFG CORPORATION OF AMERICA (Continued) **S107915795**

Property Lot:	29
Name:	RESEARCH & MFG CORPORATION OF AMERICA
Address:	360 9TH ST
Address 2:	255 BRUNSWICK ST
City,State,Zip:	JERSEY CITY, NJ 07302
PI Name:	RESEARCH & MFG CORPORATION OF AMERICA
PI Number:	G000014289
DER Filed Date:	03/27/2012
DER Lifted Date:	Not reported
DER Deed Usage (SI):	Restricted
Deed Specific Requirement:	Concrete Cap
Deed Parameter Desc:	Benzo(a)pyrene
X Coord:	616682.00
Deed Depth:	4
Y Coord:	690881.07
Entire Site Restricted:	Yes
Property Block:	6902
Property Lot:	29
Name:	RESEARCH & MFG CORPORATION OF AMERICA
Address:	360 9TH ST
Address 2:	255 BRUNSWICK ST
City,State,Zip:	JERSEY CITY, NJ 07302
PI Name:	RESEARCH & MFG CORPORATION OF AMERICA
PI Number:	G000014289
DER Filed Date:	03/27/2012
DER Lifted Date:	Not reported
DER Deed Usage (SI):	Restricted
Deed Specific Requirement:	Concrete Cap
Deed Parameter Desc:	Benzo(b)fluoranthene
X Coord:	616682.00
Deed Depth:	6
Y Coord:	690881.07
Entire Site Restricted:	Yes
Property Block:	6902
Property Lot:	29
Name:	RESEARCH & MFG CORPORATION OF AMERICA
Address:	360 9TH ST
Address 2:	255 BRUNSWICK ST
City,State,Zip:	JERSEY CITY, NJ 07302
PI Name:	RESEARCH & MFG CORPORATION OF AMERICA
PI Number:	G000014289
DER Filed Date:	03/27/2012
DER Lifted Date:	Not reported
DER Deed Usage (SI):	Restricted
Deed Specific Requirement:	Concrete Cap
Deed Parameter Desc:	Benzo(k)fluoranthene
X Coord:	616682.00
Deed Depth:	4
Y Coord:	690881.07
Entire Site Restricted:	Yes
Property Block:	6902
Property Lot:	29
Name:	RESEARCH & MFG CORPORATION OF AMERICA

RESEARCH & MFG CORPORATION OF AMERICA (Continued) **S107915795**

Address:	360 9TH ST
Address 2:	255 BRUNSWICK ST
City,State,Zip:	JERSEY CITY, NJ 07302
PI Name:	RESEARCH & MFG CORPORATION OF AMERICA
PI Number:	G000014289
DER Filed Date:	03/27/2012
DER Lifted Date:	Not reported
DER Deed Usage (SI):	Restricted
Deed Specific Requirement:	Concrete Cap
Deed Parameter Desc:	Copper
X Coord:	616682.00
Deed Depth:	6.5
Y Coord:	690881.07
Entire Site Restricted:	Yes
Property Block:	6902
Property Lot:	29

Name:	RESEARCH & MFG CORPORATION OF AMERICA
Address:	360 9TH ST
Address 2:	255 BRUNSWICK ST
City,State,Zip:	JERSEY CITY, NJ 07302
PI Name:	RESEARCH & MFG CORPORATION OF AMERICA
PI Number:	G000014289
DER Filed Date:	03/27/2012
DER Lifted Date:	Not reported
DER Deed Usage (SI):	Restricted
Deed Specific Requirement:	Concrete Cap
Deed Parameter Desc:	Dibenzo(a,h)anthracene
X Coord:	616682.00
Deed Depth:	4
Y Coord:	690881.07
Entire Site Restricted:	Yes
Property Block:	6902
Property Lot:	29

Name:	RESEARCH & MFG CORPORATION OF AMERICA
Address:	360 9TH ST
Address 2:	255 BRUNSWICK ST
City,State,Zip:	JERSEY CITY, NJ 07302
PI Name:	RESEARCH & MFG CORPORATION OF AMERICA
PI Number:	G000014289
DER Filed Date:	03/27/2012
DER Lifted Date:	Not reported
DER Deed Usage (SI):	Restricted
Deed Specific Requirement:	Concrete Cap
Deed Parameter Desc:	Indeno(1,2,3-cd)pyrene
X Coord:	616682.00
Deed Depth:	4.5
Y Coord:	690881.07
Entire Site Restricted:	Yes
Property Block:	6902
Property Lot:	29

Name:	RESEARCH & MFG CORPORATION OF AMERICA
Address:	360 9TH ST
Address 2:	255 BRUNSWICK ST
City,State,Zip:	JERSEY CITY, NJ 07302

RESEARCH & MFG CORPORATION OF AMERICA (Continued) **S107915795**

PI Name:	RESEARCH & MFG CORPORATION OF AMERICA
PI Number:	G000014289
DER Filed Date:	03/27/2012
DER Lifted Date:	Not reported
DER Deed Usage (SI):	Restricted
Deed Specific Requirement:	Concrete Cap
Deed Parameter Desc:	Lead
X Coord:	616682.00
Deed Depth:	8.5
Y Coord:	690881.07
Entire Site Restricted:	Yes
Property Block:	6902
Property Lot:	29

Name:	RESEARCH & MFG CORPORATION OF AMERICA
Address:	360 9TH ST
Address 2:	255 BRUNSWICK ST
City,State,Zip:	JERSEY CITY, NJ 07302
PI Name:	RESEARCH & MFG CORPORATION OF AMERICA
PI Number:	G000014289
DER Filed Date:	03/27/2012
DER Lifted Date:	Not reported
DER Deed Usage (SI):	Restricted
Deed Specific Requirement:	Concrete Cap
Deed Parameter Desc:	Total Petroleum Hydrocarbons
X Coord:	616682.00
Deed Depth:	4
Y Coord:	690881.07
Entire Site Restricted:	Yes
Property Block:	6902
Property Lot:	29

Name:	RESEARCH & MFG CORPORATION OF AMERICA
Address:	360 9TH ST
Address 2:	255 BRUNSWICK ST
City,State,Zip:	JERSEY CITY, NJ 07302
PI Name:	RESEARCH & MFG CORPORATION OF AMERICA
PI Number:	G000014289
DER Filed Date:	03/27/2012
DER Lifted Date:	Not reported
DER Deed Usage (SI):	Restricted
Deed Specific Requirement:	Fence
Deed Parameter Desc:	Aldrin
X Coord:	616682.00
Deed Depth:	3.5
Y Coord:	690881.07
Entire Site Restricted:	Yes
Property Block:	6902
Property Lot:	29

Name:	RESEARCH & MFG CORPORATION OF AMERICA
Address:	360 9TH ST
Address 2:	255 BRUNSWICK ST
City,State,Zip:	JERSEY CITY, NJ 07302
PI Name:	RESEARCH & MFG CORPORATION OF AMERICA
PI Number:	G000014289
DER Filed Date:	03/27/2012

RESEARCH & MFG CORPORATION OF AMERICA (Continued) **S107915795**

DER Lifted Date:	Not reported
DER Deed Usage (SI):	Restricted
Deed Specific Requirement:	Fence
Deed Parameter Desc:	Antimony
X Coord:	616682.00
Deed Depth:	6.5
Y Coord:	690881.07
Entire Site Restricted:	Yes
Property Block:	6902
Property Lot:	29

Name:	RESEARCH & MFG CORPORATION OF AMERICA
Address:	360 9TH ST
Address 2:	255 BRUNSWICK ST
City,State,Zip:	JERSEY CITY, NJ 07302
PI Name:	RESEARCH & MFG CORPORATION OF AMERICA
PI Number:	G000014289
DER Filed Date:	03/27/2012
DER Lifted Date:	Not reported
DER Deed Usage (SI):	Restricted
Deed Specific Requirement:	Fence
Deed Parameter Desc:	Arsenic
X Coord:	616682.00
Deed Depth:	6.5
Y Coord:	690881.07
Entire Site Restricted:	Yes
Property Block:	6902
Property Lot:	29

Name:	RESEARCH & MFG CORPORATION OF AMERICA
Address:	360 9TH ST
Address 2:	255 BRUNSWICK ST
City,State,Zip:	JERSEY CITY, NJ 07302
PI Name:	RESEARCH & MFG CORPORATION OF AMERICA
PI Number:	G000014289
DER Filed Date:	03/27/2012
DER Lifted Date:	Not reported
DER Deed Usage (SI):	Restricted
Deed Specific Requirement:	Fence
Deed Parameter Desc:	Benzo(a)anthracene
X Coord:	616682.00
Deed Depth:	4
Y Coord:	690881.07
Entire Site Restricted:	Yes
Property Block:	6902
Property Lot:	29

Name:	RESEARCH & MFG CORPORATION OF AMERICA
Address:	360 9TH ST
Address 2:	255 BRUNSWICK ST
City,State,Zip:	JERSEY CITY, NJ 07302
PI Name:	RESEARCH & MFG CORPORATION OF AMERICA
PI Number:	G000014289
DER Filed Date:	03/27/2012
DER Lifted Date:	Not reported
DER Deed Usage (SI):	Restricted
Deed Specific Requirement:	Fence

RESEARCH & MFG CORPORATION OF AMERICA (Continued) **S107915795**

Deed Parameter Desc:	Benzo(a)pyrene
X Coord:	616682.00
Deed Depth:	4
Y Coord:	690881.07
Entire Site Restricted:	Yes
Property Block:	6902
Property Lot:	29
Name:	RESEARCH & MFG CORPORATION OF AMERICA
Address:	360 9TH ST
Address 2:	255 BRUNSWICK ST
City,State,Zip:	JERSEY CITY, NJ 07302
PI Name:	RESEARCH & MFG CORPORATION OF AMERICA
PI Number:	G000014289
DER Filed Date:	03/27/2012
DER Lifted Date:	Not reported
DER Deed Usage (SI):	Restricted
Deed Specific Requirement:	Fence
Deed Parameter Desc:	Benzo(b)fluoranthene
X Coord:	616682.00
Deed Depth:	6
Y Coord:	690881.07
Entire Site Restricted:	Yes
Property Block:	6902
Property Lot:	29
Name:	RESEARCH & MFG CORPORATION OF AMERICA
Address:	360 9TH ST
Address 2:	255 BRUNSWICK ST
City,State,Zip:	JERSEY CITY, NJ 07302
PI Name:	RESEARCH & MFG CORPORATION OF AMERICA
PI Number:	G000014289
DER Filed Date:	03/27/2012
DER Lifted Date:	Not reported
DER Deed Usage (SI):	Restricted
Deed Specific Requirement:	Fence
Deed Parameter Desc:	Benzo(k)fluoranthene
X Coord:	616682.00
Deed Depth:	4
Y Coord:	690881.07
Entire Site Restricted:	Yes
Property Block:	6902
Property Lot:	29
Name:	RESEARCH & MFG CORPORATION OF AMERICA
Address:	360 9TH ST
Address 2:	255 BRUNSWICK ST
City,State,Zip:	JERSEY CITY, NJ 07302
PI Name:	RESEARCH & MFG CORPORATION OF AMERICA
PI Number:	G000014289
DER Filed Date:	03/27/2012
DER Lifted Date:	Not reported
DER Deed Usage (SI):	Restricted
Deed Specific Requirement:	Fence
Deed Parameter Desc:	Copper
X Coord:	616682.00
Deed Depth:	6.5

RESEARCH & MFG CORPORATION OF AMERICA (Continued) **S107915795**

Y Coord:	690881.07
Entire Site Restricted:	Yes
Property Block:	6902
Property Lot:	29
Name:	RESEARCH & MFG CORPORATION OF AMERICA
Address:	360 9TH ST
Address 2:	255 BRUNSWICK ST
City,State,Zip:	JERSEY CITY, NJ 07302
PI Name:	RESEARCH & MFG CORPORATION OF AMERICA
PI Number:	G000014289
DER Filed Date:	03/27/2012
DER Lifted Date:	Not reported
DER Deed Usage (SI):	Restricted
Deed Specific Requirement:	Fence
Deed Parameter Desc:	Dibenzo(a,h)anthracene
X Coord:	616682.00
Deed Depth:	4
Y Coord:	690881.07
Entire Site Restricted:	Yes
Property Block:	6902
Property Lot:	29
Name:	RESEARCH & MFG CORPORATION OF AMERICA
Address:	360 9TH ST
Address 2:	255 BRUNSWICK ST
City,State,Zip:	JERSEY CITY, NJ 07302
PI Name:	RESEARCH & MFG CORPORATION OF AMERICA
PI Number:	G000014289
DER Filed Date:	03/27/2012
DER Lifted Date:	Not reported
DER Deed Usage (SI):	Restricted
Deed Specific Requirement:	Fence
Deed Parameter Desc:	Indeno(1,2,3-cd)pyrene
X Coord:	616682.00
Deed Depth:	4.5
Y Coord:	690881.07
Entire Site Restricted:	Yes
Property Block:	6902
Property Lot:	29
Name:	RESEARCH & MFG CORPORATION OF AMERICA
Address:	360 9TH ST
Address 2:	255 BRUNSWICK ST
City,State,Zip:	JERSEY CITY, NJ 07302
PI Name:	RESEARCH & MFG CORPORATION OF AMERICA
PI Number:	G000014289
DER Filed Date:	03/27/2012
DER Lifted Date:	Not reported
DER Deed Usage (SI):	Restricted
Deed Specific Requirement:	Fence
Deed Parameter Desc:	Lead
X Coord:	616682.00
Deed Depth:	8.5
Y Coord:	690881.07
Entire Site Restricted:	Yes
Property Block:	6902

RESEARCH & MFG CORPORATION OF AMERICA (Continued) **S107915795**

Property Lot:	29
Name:	RESEARCH & MFG CORPORATION OF AMERICA
Address:	360 9TH ST
Address 2:	255 BRUNSWICK ST
City,State,Zip:	JERSEY CITY, NJ 07302
PI Name:	RESEARCH & MFG CORPORATION OF AMERICA
PI Number:	G000014289
DER Filed Date:	03/27/2012
DER Lifted Date:	Not reported
DER Deed Usage (SI):	Restricted
Deed Specific Requirement:	Fence
Deed Parameter Desc:	Total Petroleum Hydrocarbons
X Coord:	616682.00
Deed Depth:	4
Y Coord:	690881.07
Entire Site Restricted:	Yes
Property Block:	6902
Property Lot:	29
Name:	RESEARCH & MFG CORPORATION OF AMERICA
Address:	360 9TH ST
Address 2:	255 BRUNSWICK ST
City,State,Zip:	JERSEY CITY, NJ 07302
PI Name:	RESEARCH & MFG CORPORATION OF AMERICA
PI Number:	G000014289
DER Filed Date:	03/27/2012
DER Lifted Date:	Not reported
DER Deed Usage (SI):	Restricted
Deed Specific Requirement:	Slab
Deed Parameter Desc:	Aldrin
X Coord:	616682.00
Deed Depth:	3.5
Y Coord:	690881.07
Entire Site Restricted:	Yes
Property Block:	6902
Property Lot:	29
Name:	RESEARCH & MFG CORPORATION OF AMERICA
Address:	360 9TH ST
Address 2:	255 BRUNSWICK ST
City,State,Zip:	JERSEY CITY, NJ 07302
PI Name:	RESEARCH & MFG CORPORATION OF AMERICA
PI Number:	G000014289
DER Filed Date:	03/27/2012
DER Lifted Date:	Not reported
DER Deed Usage (SI):	Restricted
Deed Specific Requirement:	Slab
Deed Parameter Desc:	Antimony
X Coord:	616682.00
Deed Depth:	6.5
Y Coord:	690881.07
Entire Site Restricted:	Yes
Property Block:	6902
Property Lot:	29
Name:	RESEARCH & MFG CORPORATION OF AMERICA

RESEARCH & MFG CORPORATION OF AMERICA (Continued) **S107915795**

Address:	360 9TH ST
Address 2:	255 BRUNSWICK ST
City,State,Zip:	JERSEY CITY, NJ 07302
PI Name:	RESEARCH & MFG CORPORATION OF AMERICA
PI Number:	G000014289
DER Filed Date:	03/27/2012
DER Lifted Date:	Not reported
DER Deed Usage (SI):	Restricted
Deed Specific Requirement:	Slab
Deed Parameter Desc:	Arsenic
X Coord:	616682.00
Deed Depth:	6.5
Y Coord:	690881.07
Entire Site Restricted:	Yes
Property Block:	6902
Property Lot:	29

Name:	RESEARCH & MFG CORPORATION OF AMERICA
Address:	360 9TH ST
Address 2:	255 BRUNSWICK ST
City,State,Zip:	JERSEY CITY, NJ 07302
PI Name:	RESEARCH & MFG CORPORATION OF AMERICA
PI Number:	G000014289
DER Filed Date:	03/27/2012
DER Lifted Date:	Not reported
DER Deed Usage (SI):	Restricted
Deed Specific Requirement:	Slab
Deed Parameter Desc:	Benzo(a)anthracene
X Coord:	616682.00
Deed Depth:	4
Y Coord:	690881.07
Entire Site Restricted:	Yes
Property Block:	6902
Property Lot:	29

Name:	RESEARCH & MFG CORPORATION OF AMERICA
Address:	360 9TH ST
Address 2:	255 BRUNSWICK ST
City,State,Zip:	JERSEY CITY, NJ 07302
PI Name:	RESEARCH & MFG CORPORATION OF AMERICA
PI Number:	G000014289
DER Filed Date:	03/27/2012
DER Lifted Date:	Not reported
DER Deed Usage (SI):	Restricted
Deed Specific Requirement:	Slab
Deed Parameter Desc:	Benzo(a)pyrene
X Coord:	616682.00
Deed Depth:	4
Y Coord:	690881.07
Entire Site Restricted:	Yes
Property Block:	6902
Property Lot:	29

Name:	RESEARCH & MFG CORPORATION OF AMERICA
Address:	360 9TH ST
Address 2:	255 BRUNSWICK ST
City,State,Zip:	JERSEY CITY, NJ 07302

RESEARCH & MFG CORPORATION OF AMERICA (Continued) **S107915795**

PI Name:	RESEARCH & MFG CORPORATION OF AMERICA
PI Number:	G000014289
DER Filed Date:	03/27/2012
DER Lifted Date:	Not reported
DER Deed Usage (SI):	Restricted
Deed Specific Requirement:	Slab
Deed Parameter Desc:	Benzo(b)fluoranthene
X Coord:	616682.00
Deed Depth:	6
Y Coord:	690881.07
Entire Site Restricted:	Yes
Property Block:	6902
Property Lot:	29

Name:	RESEARCH & MFG CORPORATION OF AMERICA
Address:	360 9TH ST
Address 2:	255 BRUNSWICK ST
City,State,Zip:	JERSEY CITY, NJ 07302
PI Name:	RESEARCH & MFG CORPORATION OF AMERICA
PI Number:	G000014289
DER Filed Date:	03/27/2012
DER Lifted Date:	Not reported
DER Deed Usage (SI):	Restricted
Deed Specific Requirement:	Slab
Deed Parameter Desc:	Benzo(k)fluoranthene
X Coord:	616682.00
Deed Depth:	4
Y Coord:	690881.07
Entire Site Restricted:	Yes
Property Block:	6902
Property Lot:	29

Name:	RESEARCH & MFG CORPORATION OF AMERICA
Address:	360 9TH ST
Address 2:	255 BRUNSWICK ST
City,State,Zip:	JERSEY CITY, NJ 07302
PI Name:	RESEARCH & MFG CORPORATION OF AMERICA
PI Number:	G000014289
DER Filed Date:	03/27/2012
DER Lifted Date:	Not reported
DER Deed Usage (SI):	Restricted
Deed Specific Requirement:	Slab
Deed Parameter Desc:	Copper
X Coord:	616682.00
Deed Depth:	6.5
Y Coord:	690881.07
Entire Site Restricted:	Yes
Property Block:	6902
Property Lot:	29

Name:	RESEARCH & MFG CORPORATION OF AMERICA
Address:	360 9TH ST
Address 2:	255 BRUNSWICK ST
City,State,Zip:	JERSEY CITY, NJ 07302
PI Name:	RESEARCH & MFG CORPORATION OF AMERICA
PI Number:	G000014289
DER Filed Date:	03/27/2012

RESEARCH & MFG CORPORATION OF AMERICA (Continued) **S107915795**

DER Lifted Date:	Not reported
DER Deed Usage (SI):	Restricted
Deed Specific Requirement:	Slab
Deed Parameter Desc:	Dibenzo(a,h)anthracene
X Coord:	616682.00
Deed Depth:	4
Y Coord:	690881.07
Entire Site Restricted:	Yes
Property Block:	6902
Property Lot:	29

Name:	RESEARCH & MFG CORPORATION OF AMERICA
Address:	360 9TH ST
Address 2:	255 BRUNSWICK ST
City,State,Zip:	JERSEY CITY, NJ 07302
PI Name:	RESEARCH & MFG CORPORATION OF AMERICA
PI Number:	G000014289
DER Filed Date:	03/27/2012
DER Lifted Date:	Not reported
DER Deed Usage (SI):	Restricted
Deed Specific Requirement:	Slab
Deed Parameter Desc:	Indeno(1,2,3-cd)pyrene
X Coord:	616682.00
Deed Depth:	4.5
Y Coord:	690881.07
Entire Site Restricted:	Yes
Property Block:	6902
Property Lot:	29

Name:	RESEARCH & MFG CORPORATION OF AMERICA
Address:	360 9TH ST
Address 2:	255 BRUNSWICK ST
City,State,Zip:	JERSEY CITY, NJ 07302
PI Name:	RESEARCH & MFG CORPORATION OF AMERICA
PI Number:	G000014289
DER Filed Date:	03/27/2012
DER Lifted Date:	Not reported
DER Deed Usage (SI):	Restricted
Deed Specific Requirement:	Slab
Deed Parameter Desc:	Lead
X Coord:	616682.00
Deed Depth:	8.5
Y Coord:	690881.07
Entire Site Restricted:	Yes
Property Block:	6902
Property Lot:	29

Name:	RESEARCH & MFG CORPORATION OF AMERICA
Address:	360 9TH ST
Address 2:	255 BRUNSWICK ST
City,State,Zip:	JERSEY CITY, NJ 07302
PI Name:	RESEARCH & MFG CORPORATION OF AMERICA
PI Number:	G000014289
DER Filed Date:	03/27/2012
DER Lifted Date:	Not reported
DER Deed Usage (SI):	Restricted
Deed Specific Requirement:	Slab

RESEARCH & MFG CORPORATION OF AMERICA (Continued) **S107915795**

Deed Parameter Desc:	Total Petroleum Hydrocarbons
X Coord:	616682.00
Deed Depth:	4
Y Coord:	690881.07
Entire Site Restricted:	Yes
Property Block:	6902
Property Lot:	29

INST CONTROL:

Name:	RESEARCH & MFG CORPORATION OF AMERICA
Address:	360 9TH ST
Address 2:	255 BRUNSWICK ST
City,State,Zip:	JERSEY CITY, NJ 07302
PI Number:	G000014289
PI Name:	RESEARCH & MFG CORPORATION OF AMERICA
Date Established:	09/21/2011
Date Closed/Lifted:	Not reported
Intermediate Durations:	Yes
CEA Duration:	Not reported
CEA Case Track #:	85189
CEA Name:	HF CEA - NJDEP Responsibility
X Coord:	616682.00
Y Coord:	690881.07

CEA Descriptions (SI):

Arsenic
Lead
Sodium
Aluminum
Antimony
Cadmium
Copper
Beryllium
Zinc
Iron, pentacarbonyl-
Manganese
Nickel

BROWNFIELDS:

Name:	RESEARCH & MFG CORPORATION OF AMERICA
Address:	360 9TH ST
City,State,Zip:	JERSEY CITY, JERSEY CITY 07302
Price:	Not reported
Assessed Value:	Not reported
Property Size:	Unknown
Annual Taxes:	Not reported
Representative Address:	Not reported
Representative City/State/Zip:	Not reported
Submitter Name:	Not reported
Submitter Address1:	Not reported
Submitter Address2:	Not reported
Submitter City:	Not reported
Submitter State:	Not reported
Submitter Zip:	Not reported
Submitter Email:	Not reported
Submitter Phone:	Not reported

RESEARCH & MFG CORPORATION OF AMERICA (Continued) **S107915795**

Transaction Type:	Not reported
Transfer Type:	Not reported
Site Number:	6903
X Coordinate:	617354
Y Coordinate:	690670
Coord:	617354:690670
AutoID:	Not reported
Ownership Type:	unknown
Ownership:	DEP Case
PStatus:	DEP Case
PI Number:	G000014289
Owner Name:	Gerald Joseph
Owner Address + Owner Street:	360 9th St
Owner City:	Jersey City
Owner State:	NJ
Owner Zip Code:	07302
Owner County:	Not reported
Owner Phone:	9999999999
Owner Fax:	9999999999
Owner Email:	Not reported
Owner Organization:	Prime Realty Corporation
Authorized Representative:	Not reported
Auth Rep Relation to Owner:	Not reported
Municipal Contact Name:	Not reported
Municipal Contact Street:	Not reported
Municipal Contact City:	Not reported
Municipal Contact State:	Not reported
Municipal Contact Zip Code:	Not reported
Municipal Contact Phone:	9999999999
Municipal Contact Fax:	9999999999
Municipal Contact Email:	Not reported
Department:	Not reported
Municipal Contact Title:	Not reported
Contact Relation to Owner:	Not reported
Current Zoning:	Not reported
Proposed Zoning:	Not reported
Copy of Title Insurance:	Not reported
Block:	Not reported
Lot:	Not reported
Development Plan Completed:	Unknown
Market Study Completed:	Unknown
Current Activity:	Not reported
Current Operations:	Not reported
Prior Operations:	Not reported
Deed Restrictions:	Unknown
Easements:	Unknown
Buildings:	Not reported
Condition of Buildings:	Not reported
Square Footage:	Not reported
Total Buildable Space:	Not reported
Lease Price:	Not reported
Tax Certificate:	Unknown
Tax Lien:	Unknown
Other Liens/Judgements:	No
Traffic Study:	Unknown
Road Access:	Not reported
Waterfront Access:	Unknown

RESEARCH & MFG CORPORATION OF AMERICA (Continued) **S107915795**

Airport Access:	Unknown
Public Transportation Access:	Unknown
Major Highway Name:	Not reported
Major Highway Interchange:	Not reported
Major Highway Miles Away:	Not reported
Local Highway Name:	Not reported
Local Highway Interchange:	Not reported
Local Highway Miles Away:	Not reported
Rail Type:	Not reported
Rail Name:	Not reported
Rail Station:	Not reported
Rail Miles Away:	Not reported
Public Water:	Unknown
Electric:	Unknown
Gas:	Unknown
Public Sewer:	Unknown
Telephone:	Unknown
Cable:	Unknown
Fiber Optics:	Unknown
Wetlands:	No
Sensitive Ecosystems/Habitats:	No
Endangered Species:	No
Historic/Archeological Site:	No
100 Year Flood Plain:	No
500 Year Flood Plain:	No
Environmental Report Copies:	Yes
List Containing Site:	Not reported
Preliminary Assessment:	No
Site Investigation:	No
Remedial Investigation:	No
Remedial Action Workplan:	No
Voluntary Cleanup Program:	No
Environmental Litigation:	No
Remediation In Progress:	Yes
Remediation Estimated Complete Date:	Not reported
Regulatory sign-off:	No
Regulatory Sign-Off Description:	Not reported
Other Incentives:	No
Low Interest Rates:	No
HDSRF Grants:	No
TIF:	No
HDSRF Loans:	No
USA Loans:	No
USA Grants:	No
Designated Redevelopment Area:	No
Environmental Opportunity Zone:	No
Tax Rebate or Abatement:	No
Empowerment Zone (Federal):	No
Urban Coordinating Council Neighborhood:	No
Enterprise Community (Federal):	No
Urban Enterprise Zone:	No
Additional Comments:	1) Assigned to Program,9/20/2005 2) C3: Multi-Phased RA - Unknown or Uncontrolled Discharge to Soil or GW established 9/20/2005
County_int_FK:	9
Municipality_int_FK:	252
Planning Area Designation:	Planning Area 1
Authorized Representative Email:	Not reported

RESEARCH & MFG CORPORATION OF AMERICA (Continued) **S107915795**

Authorized Representative Phone: 9999999999
General Comments: Not reported

NJEMS:

Name:	9TH STREET TWO URBAN RENEWAL
Address:	360 9TH ST
City,State,Zip:	JERSEY CITY, NJ 07302
Site Id:	29908
Municipality:	JERSEY CITY
Municipality Name From Spatial Overlay:	JERSEY CITY
GNIS Civil Code For Municipality:	885264
Municipal Code (NJ-1040):	0906
X Coord:	616682
Y Coord:	690881.07
Coord System:	NJ STATE PLANE (NAD83) - USFEET
Coord Type:	Digital Image
Coord Orign:	DEP-GIS
State Standard Numeric Code From Spatial Overlay:	0906
Unique Feature Number For Municipality From Spatial Overlay:	3401736000
Eleven Digit Hydrologic Unit Code From Spatial Overlay):	02030101170
Fourteen Digit Hydrologic Unit Code From Spatial Overlay:	02030101170010
Watershed Management Area Number From Spatial Overlay:	05
Watershed Management Area Name From Spatial Overlay:	Hackensack, Hudson, and Pascack
Water Region Code From Spatial Overlay:	1
Water Region Name From Spatial Overlay:	Northeast
Sub Watershed Name From Overlay:	Hudson River
Watershed Name From Spatial Overlay:	Hudson River

AA248 **RESEARCH & MFG CORPORATION OF AMERICA** **NJ RGA HWS** **S115269891**
Target Property **360 9TH ST** **N/A**
JERSEY CITY, NJ

Site 20 of 21 in cluster AA

Actual: **10 ft.**

Focus Map: **6**

RGA HWS:

2012	RESEARCH & MFG CORPORATION OF AMERICA	360 9TH ST
2011	RESEARCH & MFG CORPORATION OF AMERICA	360 9TH ST
2010	RESEARCH & MFG CORPORATION OF AMERICA	360 9TH ST
2009	RESEARCH & MFG CORPORATION OF AMERICA	360 9TH ST
2008	RESEARCH & MFG CORPORATION OF AMERICA	360 9TH ST

AA249 **RESEARCH & MFG CORPORATION OF AMERICA** **NJ UST** **U004224141**
Target Property **360 9TH ST** **NJ ISRA** **N/A**
JERSEY CITY, NJ 07302

Site 21 of 21 in cluster AA

Actual: **10 ft.**

Focus Map: **6**

UST:
Facility ID: G000014289

Contact:

RESEARCH & MFG CORPORATION OF AMERICA (Continued) **U004224141**

Owner Name: Adam Knoll
Organization: 360 9th Street, LLC
Contact Type(UST Reg): Facility Operator
Contact Address (UST Reg): 155 SECOND ST
Contact Address 2 (UST Reg): Not reported
Conact City,St,Zip (UST Reg): Jersey City, NJ 07302

Owner Name: Adam Knoll
Organization: 360 9th Street, LLC
Contact Type(UST Reg): Tank Owner
Contact Address (UST Reg): 155 SECOND ST
Contact Address 2 (UST Reg): Not reported
Conact City,St,Zip (UST Reg): Jersey City, NJ 07302

Tanks:

Tank Id: TANK-14
Tank Number: 001
Tank Status: Exempt
Tank Status Date: 07/30/2014
Install Date: 01/01/1944
Tank Contents: Heating Oil (No. 2)
Tank Size: 5000
Tank Compliance: No
Overfill: No
Compliance Monitoring?: No
Overfill Protection: No
Spill Containment: No
Tank Wellhead Protection: No
Tank/Pipe Construction Type: Pipe Other: No Piping Exists
Tank/Pipe Construction Type: Tank Bare steel
Tank/Pipe Monitor: Pipe Other: No Piping Exists
Tank/Pipe Monitor: Tank None

Tank Id: TANK-15
Tank Number: 002
Tank Status: Exempt
Tank Status Date: 07/30/2014
Install Date: 01/01/1944
Tank Contents: Heating Oil (No. 2)
Tank Size: 5000
Tank Compliance: No
Overfill: No
Compliance Monitoring?: No
Overfill Protection: No
Spill Containment: No
Tank Wellhead Protection: No
Tank/Pipe Construction Type: Tank Bare steel
Tank/Pipe Construction Type: Pipe Other: No Piping Exists
Tank/Pipe Monitor: Pipe Other: No Piping Exists
Tank/Pipe Monitor: Tank None

Tank Id: TANK-16
Tank Number: 003
Tank Status: Exempt

RESEARCH & MFG CORPORATION OF AMERICA (Continued) **U004224141**

Tank Status Date:	07/30/2014
Install Date:	01/01/1944
Tank Contents:	Heating Oil (No. 2)
Tank Size:	5000
Tank Compliance:	No
Overfill:	No
Compliance Monitoring?:	No
Overfill Protection:	No
Spill Containment:	No
Tank Wellhead Protection:	No
Tank/Pipe Construction Type:	Pipe Other: No Piping Exists
Tank/Pipe Construction Type:	Tank Bare steel
Tank/Pipe Monitor:	Pipe Other: No Piping Exists
Tank/Pipe Monitor:	Tank None

NJ ISRA:

Name:	RESEARCH & MFG CORPORATION OF AMERICA
Address:	360 9TH ST
City,State,Zip:	JERSEY CITY, NJ 07302
Pi Number:	G000014289
Action Number:	ISR050002
Title:	E20050358 Research & Mfg Corp
Isra Trg: Finalized Date	9/30/2005
Start Date:	2005-09-20
Case Status:	Assigned to Program
Case No:	E20050358
Case Name:	Research and Manufacturing Corporation of America
Trigger Type:	Business Sale
Trigger Date:	2005-05-27

Name:	RESEARCH & MFG CORPORATION OF AMERICA
Address:	360 9TH ST
City,State,Zip:	JERSEY CITY, NJ 07302
Pi Number:	G000014289
Action Number:	ISR050002
Title:	E20050358 Research & Mfg Corp
Isra Trg: Finalized Date	9/30/2005
Start Date:	2011-10-12
Case Status:	NFA-E (Restricted Use)
Case No:	E20050358
Case Name:	Research and Manufacturing Corporation of America
Trigger Type:	Business Sale
Trigger Date:	2005-05-27

Name:	RESEARCH & MFG CORPORATION OF AMERICA
Address:	360 9TH ST
City,State,Zip:	JERSEY CITY, NJ 07302
Pi Number:	G000014289
Action Number:	ISR050002
Title:	E20050358 Research & Mfg Corp
Isra Trg: Finalized Date	12/31/2005
Start Date:	2005-09-20
Case Status:	Assigned to Program
Case No:	E20050358
Case Name:	Research and Manufacturing Corporation of America
Trigger Type:	Cessation
Trigger Date:	2005-05-27

RESEARCH & MFG CORPORATION OF AMERICA (Continued) **U004224141**

Name:	RESEARCH & MFG CORPORATION OF AMERICA
Address:	360 9TH ST
City,State,Zip:	JERSEY CITY, NJ 07302
Pi Number:	G000014289
Action Number:	ISR050002
Title:	E20050358 Research & Mfg Corp
Isra Trg: Finalized Date	12/31/2005
Start Date:	2011-10-12
Case Status:	NFA-E (Restricted Use)
Case No:	E20050358
Case Name:	Research and Manufacturing Corporation of America
Trigger Type:	Cessation
Trigger Date:	2005-05-27

Name:	RESEARCH & MFG CORPORATION OF AMERICA
Address:	360 9TH ST
City,State,Zip:	JERSEY CITY, NJ 07302
Pi Number:	G000014289
Action Number:	ISR050002
Title:	E20050358 Research & Mfg Corp
Isra Trg: Finalized Date	9/30/2005
Start Date:	2005-09-20
Case Status:	Assigned to Program
Case No:	E20050358
Case Name:	Research and Manufacturing Corporation of America
Trigger Type:	Property Sale
Trigger Date:	2005-05-27

Name:	RESEARCH & MFG CORPORATION OF AMERICA
Address:	360 9TH ST
City,State,Zip:	JERSEY CITY, NJ 07302
Pi Number:	G000014289
Action Number:	ISR050002
Title:	E20050358 Research & Mfg Corp
Isra Trg: Finalized Date	9/30/2005
Start Date:	2011-10-12
Case Status:	NFA-E (Restricted Use)
Case No:	E20050358
Case Name:	Research and Manufacturing Corporation of America
Trigger Type:	Property Sale
Trigger Date:	2005-05-27

Name:	RESEARCH & MFG CORPORATION OF AMERICA
Address:	360 9TH STREET
City,State,Zip:	JERSEY CITY, NJ 07302
Pi Number:	G000014289
Action Number:	ISR880002
Title:	E88277 Research & Manufacturin
Isra Trg: Finalized Date	Not reported
Start Date:	1989-10-19
Case Status:	NFA (No Further Action) HISTORIC
Case No:	E88277
Case Name:	Research & Manufacturing Corporation
Trigger Type:	Property Sale
Trigger Date:	1988-05-09

Name: RESEARCH & MFG CORPORATION OF AMERICA

RESEARCH & MFG CORPORATION OF AMERICA (Continued) **U004224141**

Address:	360 9TH STREET
City,State,Zip:	JERSEY CITY, NJ 07302
Pi Number:	G000014289
Action Number:	ISR910002
Title:	E91389 Research & Manufacturin
Isra Trg: Finalized Date	Not reported
Start Date:	1991-08-20
Case Status:	NFA (No Further Action) HISTORIC
Case No:	E91389
Case Name:	Research & Manufacturing Corporation
Trigger Type:	Property Sale
Trigger Date:	1991-07-15

AB250 **NJ Release** **S112402342**
Target Property **332 9TH ST** **N/A**
JERSEY CITY, NJ 07302

Site 1 of 6 in cluster AB

Actual:
11 ft.

Focus Map:
6

NJ Release:

Name:	Not reported
Address:	332 9TH ST
City,State,Zip:	JERSEY CITY, NJ 07302
Facility Type:	Other
Facility Phone:	Not reported
Incident Date:	10/09/2012
Incident Time:	Not reported
Trenton Dispatch Log Number:	442687
Case Number:	12-10-10-0917-22
Date Received:	10/10/2012
Nature of Incident:	Not reported
Operator:	Not reported
Incident Type:	Other
Incident Location:	ATRIUM CARE CENTER
Location:	Not reported
Other Location:	Not reported
Contact Name:	Not reported
Caller Name:	Not reported
Caller Title:	Not reported
Caller Address:	Not reported
Caller City,St,Zip:	Not reported
Caller Telephone:	Not reported
Substance(s):	Not reported
Substance Type:	Not reported
Substance Identity:	Not reported
CAS Number:	Not reported
A310 Letter:	Not reported
TCPA Chemical:	Not reported
Hazrds Material:	Not reported
COMU:	Not reported
Ref. Code:	Not reported
Amt Released:	Not reported
Contained:	Not reported
Release Type:	Not reported
Release VE:	Not reported
Injuries:	No
Public Exposure:	No
Facility Evacuation:	No

(Continued) **S112402342**

Police at Scene:	No
Firemen at Scene:	No
Contamination of:	Not reported
Receiving Water:	Not reported
Status at Spill:	Not reported
NJ Spill Date:	Not reported
NJ Spill Time:	Not reported
NJ Spill Name:	Not reported
NJ Spill Title:	Not reported
NJ Spill Phone:	Not reported
Other Date:	Not reported
Other Time:	Not reported
Other Name:	Not reported
Other Title:	Not reported
Other Telephone:	Not reported
Public Evacuation:	No
Assistance Requested:	Not reported
Wind Direction/Speed:	Not reported
Local Municipality Notified:	Not reported
Local Municipality Name:	Not reported
Local Municipality Title:	Not reported
Local Municipality Telephone:	Not reported
Local Municipality Date:	Not reported
Local Municipality Time:	Not reported
Incident Description:	Not reported
Incident Name:	Not reported
Incident Referred To:	Not reported
Incident Region:	Not reported
Incident Telephone:	Not reported
Incident Date:	Not reported
Incident time:	Not reported
Incident ITM:	Not reported
Comments: Not reported	
Date A310 Letter Printed:	Not reported
Date Local Authority Was Notified:	Not reported
Date Updated:	Not reported
Date Report Faxed to Local Authority:	Not reported
Local Authority Notification Date:	Not reported
Rep Receive Date:	10/10/2012
Reporter Type:	Citizen Complaint
Reporter Name:	REDACTED
Reporter Title:	REDACTED
Reporter Org:	REDATED
Reporter Address:	Not reported
Reporter City,St,Zip:	Not reported
Reporter County:	Not reported
Incident Status:	Terminated
Incident Category Source:	Other
Incident Source Name:	UNKNOWN
Incident Source Address:	Not reported
Incident Source Address 2:	Not reported
Incident Source City,St,Zip:	NJ
Incident Source County:	Not reported
DEP Requested:	Yes
Confidential:	Not reported
Notify Type:	Not reported
Road Closed:	Not reported

(Continued) **S112402342**

Direction:	Not reported
Responsible Party:	Not reported
Responsible Party Name:	Not reported
Responsible Party Contact:	Not reported
Responsible Party Title:	Not reported
Responsible Party Phone:	Not reported
Responsible Party Street:	Not reported
Responsible Party County:	Not reported
Responsible Party City,St,Zip:	Not reported
Memo. Of Understanding:	Not reported
Drill/trng Exercise:	Not reported
Hazardous:	Not reported

AB251 **PAIN MANAGEMENT & REHABILITATION CENTER** **NJ NJEMS** **S113558465**
Target **330 9TH ST** **N/A**
Property **JERSEY CITY, NJ 07302**

Site 2 of 6 in cluster AB

Actual: **12 ft.**

Focus Map: **6**

NJEMS:

Name:	PAIN MANAGEMENT & REHABILITATION CENTER
Address:	330 9TH ST
City,State,Zip:	JERSEY CITY, NJ 07302
Site Id:	230166
Municipality:	JERSEY CITY
Municipality Name From Spatial Overlay:	JERSEY CITY
GNIS Civil Code For Municipality:	885264
Municipal Code (NJ-1040):	0906
X Coord:	617385
Y Coord:	690717
Coord System:	NJ STATE PLANE (NAD83) - USFEET
Coord Type:	Approx. Addr. Match
Coord Orign:	DEP-GIS
State Standard Numeric Code From Spatial Overlay:	0906
Unique Feature Number For Municipality From Spatial Overlay:	3401736000
Eleven Digit Hydrologic Unit Code From Spatial Overlay):	02030101170
Fourteen Digit Hydrologic Unit Code From Spatial Overlay:	02030101170010
Watershed Management Area Number From Spatial Overlay:	05
Watershed Management Area Name From Spatial Overlay:	Hackensack, Hudson, and Pascack
Water Region Code From Spatial Overlay:	1
Water Region Name From Spatial Overlay:	Northeast
Sub Watershed Name From Overlay:	Hudson River
Watershed Name From Spatial Overlay:	Hudson River

AB252 **PAIN MANAGEMENT & REHABILITATION CENTER** **FINDS** **1010553938**
Target **330 9TH ST** **N/A**
Property **JERSEY CITY, NJ 07302**

Site 3 of 6 in cluster AB

Actual: **12 ft.**

Focus Map: **6**

FINDS:

Registry ID: 110032555848

Click Here:

Environmental Interest/Information System:
NJ-NJEMS (New Jersey - New Jersey Environmental Management System).

PAIN MANAGEMENT & REHABILITATION CENTER (Continued) **1010553938**

The Department of Environmental Protection (NJDEP) manages large databases of environmental information in this integrated system.

Registry ID: 110070610261

Click Here:

Environmental Interest/Information System:
NJ-NJEMS (New Jersey - New Jersey Environmental Management System).
The Department of Environmental Protection (NJDEP) manages large databases of environmental information in this integrated system.

Click this hyperlink while viewing on your computer to access additional FINDS: detail in the EDR Site Report.

AB253 **ALARIS HEALTH DIALYSIS HAMILTON PARK** **FINDS** **1025992542**
Target Property **328 9TH ST** **N/A**
JERSEY CITY, NJ 07302

Site 4 of 6 in cluster AB

Actual: 12 ft.
Focus Map: 6

FINDS:
Registry ID: 110070607126

Click Here:

Environmental Interest/Information System:
NJ-NJEMS (New Jersey - New Jersey Environmental Management System).
The Department of Environmental Protection (NJDEP) manages large databases of environmental information in this integrated system.

Click this hyperlink while viewing on your computer to access additional FINDS: detail in the EDR Site Report.

AB254 **RODRIGUEZ EILEEN** **NJ NJEMS** **S113534550**
Target Property **322 9TH ST** **N/A**
JERSEY CITY, NJ 07302

Site 5 of 6 in cluster AB

Actual: 13 ft.
Focus Map: 6

NJEMS:

Name:	RODRIGUEZ EILEEN
Address:	322 9TH ST
City,State,Zip:	JERSEY CITY, NJ 07302
Site Id:	183432
Municipality:	JERSEY CITY
Municipality Name From Spatial Overlay:	JERSEY CITY
GNIS Civil Code For Municipality:	885264
Municipal Code (NJ-1040):	0906
X Coord:	617685
Y Coord:	690633
Coord System:	NJ STATE PLANE (NAD83) - USFEET
Coord Type:	Approx. Addr. Match
Coord Orign:	DEP-GIS
State Standard Numeric Code From Spatial Overlay:	0906
Unique Feature Number For Municipality From Spatial Overlay:	3401736000
Eleven Digit Hydrologic Unit Code From Spatial Overlay):	02030101170
Fourteen Digit Hydrologic Unit Code From Spatial Overlay:	02030101170010
Watershed Management Area Number From Spatial Overlay:	05
Watershed Management Area Name From Spatial Overlay:	Hackensack, Hudson, and Pascack

RODRIGUEZ EILEEN (Continued) **S113534550**

Water Region Code From Spatial Overlay: 1
Water Region Name From Spatial Overlay: Northeast
Sub Watershed Name From Overlay: Hudson River
Watershed Name From Spatial Overlay: Hudson River

AB255 **RODRIGUEZ EILEEN** **FINDS** **1010533047**
Target **322 9TH ST** **N/A**
Property **JERSEY CITY, NJ 07302**

Site 6 of 6 in cluster AB

Actual: **13 ft.**
Focus Map: **6**

FINDS:
Registry ID: 110032367819

Click Here:

Environmental Interest/Information System:
NJ-NJEMS (New Jersey - New Jersey Environmental Management System).
The Department of Environmental Protection (NJDEP) manages large databases of environmental information in this integrated system.

Click this hyperlink while viewing on your computer to access additional FINDS: detail in the EDR Site Report.

AC256 **703 JERSEY AVENUE** **NJ SHWS** **S125901788**
Target **703 JERSEY AVE** **N/A**
Property **JERSEY CITY, NJ**

Site 1 of 3 in cluster AC

Actual: **17 ft.**
Focus Map: **6**

SHWS:
Name: 703 JERSEY AVENUE
Address: 703 JERSEY AVE
City,State,Zip: JERSEY CITY, NJ
Site ID: 648262
Status: Closed
Home Owner: Yes
PI Number: 836952

Detail As Of April 2012:
X Coord Site: Not reported
X Coord PI: Not reported
Y Coord Site: Not reported
Y Coord PI: Not reported

AC257 **703 JERSEY AVENUE** **NJ NJEMS** **S126237738**
Target **703 JERSEY AVE** **N/A**
Property **JERSEY CITY, NJ 07302**

Site 2 of 3 in cluster AC

Actual: **17 ft.**
Focus Map: **6**

NJEMS:
Name: 703 JERSEY AVENUE
Address: 703 JERSEY AVE
City,State,Zip: JERSEY CITY, NJ 07302
Site Id: 648262
Municipality: JERSEY CITY

703 JERSEY AVENUE (Continued) **S126237738**

Municipality Name From Spatial Overlay:	JERSEY CITY
GNIS Civil Code For Municipality:	885264
Municipal Code (NJ-1040):	0906
X Coord:	618173
Y Coord:	690672
Coord System:	NJ STATE PLANE (NAD83) - USFEET
Coord Type:	Digital Image
Coord Orign:	DEP-SRP-GIS
State Standard Numeric Code From Spatial Overlay:	0906
Unique Feature Number For Municipality From Spatial Overlay:	3401736000
Eleven Digit Hydrologic Unit Code From Spatial Overlay):	02030101170
Fourteen Digit Hydrologic Unit Code From Spatial Overlay:	02030101170010
Watershed Management Area Number From Spatial Overlay:	05
Watershed Management Area Name From Spatial Overlay:	Hackensack, Hudson, and Pascack
Water Region Code From Spatial Overlay:	1
Water Region Name From Spatial Overlay:	Northeast
Sub Watershed Name From Overlay:	Hudson River
Watershed Name From Spatial Overlay:	Hudson River

AC258 **NJ Release** **S125844001**
Target Property **703 JERSEY AVE**
JERSEY CITY, NJ 07302 **N/A**

Site 3 of 3 in cluster AC

Actual:
17 ft.

Focus Map:
6

NJ Release:

Name:	Not reported
Address:	703 JERSEY AVE
City,State,Zip:	JERSEY CITY, NJ 07302
Facility Type:	Residential
Facility Phone:	Not reported
Incident Date:	10/03/2019
Incident Time:	Not reported
Trenton Dispatch Log Number:	732820
Case Number:	19-10-03-1615-23
Date Received:	10/03/2019
Nature of Incident:	Not reported
Operator:	Not reported
Incident Type:	Underground Storage Tank
Incident Location:	RESIDENCE
Location:	Not reported
Other Location:	Not reported
Contact Name:	Not reported
Caller Name:	Not reported
Caller Title:	Not reported
Caller Address:	Not reported
Caller City,St,Zip:	Not reported
Caller Telephone:	Not reported
Substance(s):	Not reported
Substance Type:	Not reported
Substance Identity:	Not reported
CAS Number:	Not reported
A310 Letter:	Not reported
TCPA Chemical:	Not reported
Hazrds Material:	Not reported
COMU:	Not reported
Ref. Code:	Not reported
Amt Released:	Not reported

(Continued) **S125844001**

Contained:	Not reported
Release Type:	Not reported
Release VE:	Not reported
Injuries:	No
Public Exposure:	No
Facility Evacuation:	No
Police at Scene:	No
Firemen at Scene:	No
Contamination of:	Not reported
Receiving Water:	Not reported
Status at Spill:	Not reported
NJ Spill Date:	Not reported
NJ Spill Time:	Not reported
NJ Spill Name:	Not reported
NJ Spill Title:	Not reported
NJ Spill Phone:	Not reported
Other Date:	Not reported
Other Time:	Not reported
Other Name:	Not reported
Other Title:	Not reported
Other Telephone:	Not reported
Public Evacuation:	No
Assistance Requested:	Not reported
Wind Direction/Speed:	Not reported
Local Municipality Notified:	Not reported
Local Municipality Name:	Not reported
Local Municipality Title:	Not reported
Local Municipality Telephone:	Not reported
Local Municipality Date:	Not reported
Local Municipality Time:	Not reported
Incident Description:	Not reported
Incident Name:	Not reported
Incident Referred To:	Not reported
Incident Region:	Not reported
Incident Telephone:	Not reported
Incident Date:	Not reported
Incident time:	Not reported
Incident ITM:	Not reported
Comments:	Not reported
Date A310 Letter Printed:	Not reported
Date Local Authority Was Notified:	Not reported
Date Updated:	Not reported
Date Report Faxed to Local Authority:	Not reported
Local Authority Notification Date:	Not reported
Rep Receive Date:	10/03/2019
Reporter Type:	Other
Reporter Name:	REDACTED
Reporter Title:	REDACTED
Reporter Org:	REDATED
Reporter Address:	Not reported
Reporter City,St,Zip:	Not reported
Reporter County:	Not reported
Incident Status:	Terminated
Incident Category Source:	Other
Incident Source Name:	LARRY McREYNOLDS
Incident Source Address:	703 JERSEY AVE
Incident Source Address 2:	Not reported

(Continued) **S125844001**

Incident Source City,St,Zip:	Jersey City, NJ 07302
Incident Source County:	Hudson
DEP Requested:	No
Confidential:	Not reported
Notify Type:	Not reported
Road Closed:	Not reported
Direction:	Not reported
Responsible Party:	Not reported
Responsible Party Name:	Not reported
Responsible Party Contact:	Not reported
Responsible Party Title:	Not reported
Responsible Party Phone:	Not reported
Responsible Party Street:	Not reported
Responsible Party County:	Not reported
Responsible Party City,St,Zip:	Not reported
Memo. Of Understanding:	Not reported
Drill/trng Exercise:	Not reported
Hazardous:	Not reported

---

259 **NJ Release** **S108257614**
Target Property **288 9TH STREET JERSEY CITY, NJ** **N/A**

Actual: 12 ft.

Focus Map: 6

NJ Release:

Name:	Not reported
Address:	288 9TH STREET
City,State,Zip:	JERSEY CITY, NJ
Facility Type:	Residential
Facility Phone:	Not reported
Incident Date:	05/26/2006
Incident Time:	Not reported
Trenton Dispatch Log Number:	189050
Case Number:	06-05-26-2014-37
Date Received:	05/26/2006
Nature of Incident:	Not reported
Operator:	Not reported
Incident Type:	Odors
Incident Location:	AREA OF
Location:	Not reported
Other Location:	Not reported
Contact Name:	Not reported
Caller Name:	Not reported
Caller Title:	Not reported
Caller Address:	Not reported
Caller City,St,Zip:	Not reported
Caller Telephone:	Not reported
Substance(s):	Not reported
Substance Type:	Not reported
Substance Identity:	Not reported
CAS Number:	Not reported
A310 Letter:	Not reported
TCPA Chemical:	Not reported
Hazrds Material:	Not reported
COMU:	Not reported
Ref. Code:	Not reported
Amt Released:	Not reported
Contained:	Not reported
Release Type:	Not reported

(Continued) **S108257614**

Release VE:	Not reported
Injuries:	No
Public Exposure:	No
Facility Evacuation:	No
Police at Scene:	No
Firemen at Scene:	No
Contamination of:	Not reported
Receiving Water:	Not reported
Status at Spill:	Not reported
NJ Spill Date:	Not reported
NJ Spill Time:	Not reported
NJ Spill Name:	Not reported
NJ Spill Title:	Not reported
NJ Spill Phone:	Not reported
Other Date:	Not reported
Other Time:	Not reported
Other Name:	Not reported
Other Title:	Not reported
Other Telephone:	Not reported
Public Evacuation:	No
Assistance Requested:	Not reported
Wind Direction/Speed:	Not reported
Local Municipality Notified:	Not reported
Local Municipality Name:	Not reported
Local Municipality Title:	Not reported
Local Municipality Telephone:	Not reported
Local Municipality Date:	Not reported
Local Municipality Time:	Not reported
Incident Description:	Not reported
Incident Name:	Not reported
Incident Referred To:	Not reported
Incident Region:	Not reported
Incident Telephone:	Not reported
Incident Date:	Not reported
Incident time:	Not reported
Incident ITM:	Not reported
Comments: Not reported	
Date A310 Letter Printed:	Not reported
Date Local Authority Was Notified:	Not reported
Date Updated:	Not reported
Date Report Faxed to Local Authority:	Not reported
Local Authority Notification Date:	Not reported
Rep Receive Date:	05/26/2006
Reporter Type:	Citizen Complaint
Reporter Name:	REDACTED
Reporter Title:	REDACTED
Reporter Org:	REDATED
Reporter Address:	Not reported
Reporter City,St,Zip:	Not reported
Reporter County:	Not reported
Incident Status:	Continuous
Incident Category Source:	Other
Incident Source Name:	RESIDENT
Incident Source Address:	288 9TH STREET
Incident Source Address 2:	Not reported
Incident Source City,St,Zip:	Jersey City, NJ
Incident Source County:	Hudson

(Continued) **S108257614**

DEP Requested:	Yes
Confidential:	Not reported
Notify Type:	Not reported
Road Closed:	No
Direction:	Not reported
Responsible Party:	Not reported
Responsible Party Name:	Not reported
Responsible Party Contact:	Not reported
Responsible Party Title:	Not reported
Responsible Party Phone:	Not reported
Responsible Party Street:	Not reported
Responsible Party County:	Not reported
Responsible Party City,St,Zip:	Not reported
Memo. Of Understanding:	Not reported
Drill/trng Exercise:	Not reported
Hazardous:	Not reported

AD260 **J J D AUTO BODY INC** **RCRA NonGen / NLR** **1004751497**
Target **744-8 COMMUNIPAW AVE** **NJ0000878462**
Property **JERSEY CITY, NJ 07304**

Site 1 of 2 in cluster AD

Actual: **9 ft.**

Focus Map: **6**

RCRA NonGen / NLR:

Date Form Received by Agency:		2007-01-01 00:00:00.0
Handler Name:	J J D AUTO BODY INC	
Handler Address:		744-8 COMMUNIPAW AVE
Handler City,State,Zip:		JERSEY CITY, NJ 07304
EPA ID:		NJ0000878462
Contact Name:		HAL MITCH ARONSON
Contact Address:		COMMUNIPAW AVE
Contact City,State,Zip:		JERSEY CITY, NJ 07304
Contact Telephone:		732-433-3344
Contact Fax:		Not reported
Contact Email:		Not reported
Contact Title:		Not reported
EPA Region:		02
Land Type:		Private
Federal Waste Generator Description:		Not a generator, verified
Non-Notifier:		Not reported
Biennial Report Cycle:		Not reported
Accessibility:		Not reported
Active Site Indicator:		Not reported
State District Owner:		NJ
State District:		NORTHERN
Mailing Address:		COMMUNIPAW AVE
Mailing City,State,Zip:		JERSEY CITY, NJ 07304
Owner Name:		HAL ARONSON
Owner Type:		Private
Operator Name:		HAL ARONSON
Operator Type:		Private
Short-Term Generator Activity:		No
Importer Activity:		No
Mixed Waste Generator:		No
Transporter Activity:		No
Transfer Facility Activity:		No
Recycler Activity with Storage:		No
Small Quantity On-Site Burner Exemption:		No

J J D AUTO BODY INC (Continued) **1004751497**

Smelting Melting and Refining Furnace Exemption:	No
Underground Injection Control:	No
Off-Site Waste Receipt:	No
Universal Waste Indicator:	No
Universal Waste Destination Facility:	No
Federal Universal Waste:	No
Active Site Fed-Reg Treatment Storage and Disposal Facility:	Not reported
Active Site Converter Treatment storage and Disposal Facility:	Not reported
Active Site State-Reg Treatment Storage and Disposal Facility:	Not reported
Active Site State-Reg Handler:	---
Federal Facility Indicator:	Not reported
Hazardous Secondary Material Indicator:	NN
Sub-Part K Indicator:	Not reported
Commercial TSD Indicator:	No
Treatment Storage and Disposal Type:	Not reported
2018 GPRA Permit Baseline:	Not on the Baseline
2018 GPRA Renewals Baseline:	Not on the Baseline
Permit Renewals Workload Universe:	Not reported
Permit Workload Universe:	Not reported
Permit Progress Universe:	Not reported
Post-Closure Workload Universe:	Not reported
Closure Workload Universe:	Not reported
202 GPRA Corrective Action Baseline:	No
Corrective Action Workload Universe:	No
Subject to Corrective Action Universe:	No
Non-TSDFs Where RCRA CA has Been Imposed Universe:	No
TSDFs Potentially Subject to CA Under 3004 (u)/(v) Universe:	No
TSDFs Only Subject to CA under Discretionary Auth Universe:	No
Corrective Action Priority Ranking:	No NCAPS ranking
Environmental Control Indicator:	No
Institutional Control Indicator:	No
Human Exposure Controls Indicator:	N/A
Groundwater Controls Indicator:	N/A
Operating TSDF Universe:	Not reported
Full Enforcement Universe:	Not reported
Significant Non-Complier Universe:	No
Unaddressed Significant Non-Complier Universe:	No
Addressed Significant Non-Complier Universe:	No
Significant Non-Complier With a Compliance Schedule Universe:	No
Financial Assurance Required:	Not reported
Handler Date of Last Change:	2008-06-26 00:00:00.0
Recognized Trader-Importer:	No
Recognized Trader-Exporter:	No
Importer of Spent Lead Acid Batteries:	No
Exporter of Spent Lead Acid Batteries:	No
Recycler Activity Without Storage:	Not reported
Manifest Broker:	Not reported
Sub-Part P Indicator:	Not reported

Hazardous Waste Summary:

Waste Code:	D001
Waste Description:	IGNITABLE WASTE
Waste Code:	D035
Waste Description:	METHYL ETHYL KETONE

J J D AUTO BODY INC (Continued) **1004751497**

Waste Code: F003
Waste Description: THE FOLLOWING SPENT NONHALOGENATED SOLVENTS: XYLENE, ACETONE, ETHYL ACETATE, ETHYL BENZENE, ETHYL ETHER, METHYL ISOBUTYL KETONE, N-BUTYL ALCOHOL, CYCLOHEXANONE, AND METHANOL; ALL SPENT SOLVENT MIXTURES/BLENDS CONTAINING, BEFORE USE, ONLY THE ABOVE SPENT NONHALOGENATED SOLVENTS; AND ALL SPENT SOLVENT MIXTURES/BLENDS CONTAINING, BEFORE USE, ONE OR MORE OF THE ABOVE NONHALOGENATED SOLVENTS, AND A TOTAL OF TEN PERCENT OR MORE (BY VOLUME) OF ONE OR MORE OF THOSE SOLVENTS LISTED IN F001, F002, F004, AND F005; AND STILL BOTTOMS FROM THE RECOVERY OF THESE SPENT SOLVENTS AND SPENT SOLVENT MIXTURES.

Waste Code: F005
Waste Description: THE FOLLOWING SPENT NONHALOGENATED SOLVENTS: TOLUENE, METHYL ETHYL KETONE, CARBON DISULFIDE, ISOBUTANOL, PYRIDINE, BENZENE, 2-ETHOXYETHANOL, AND 2-NITROPROPANE; ALL SPENT SOLVENT MIXTURES/BLENDS CONTAINING, BEFORE USE, A TOTAL OF TEN PERCENT OR MORE (BY VOLUME) OF ONE OR MORE OF THE ABOVE NONHALOGENATED SOLVENTS OR THOSE SOLVENTS LISTED IN F001, F002, OR F004; AND STILL BOTTOMS FROM THE RECOVERY OF THESE SPENT SOLVENTS AND SPENT SOLVENT MIXTURES.

Handler - Owner Operator:

Owner/Operator Indicator:	Owner
Owner/Operator Name:	HAL ARONSON
Legal Status:	Private
Date Became Current:	Not reported
Date Ended Current:	Not reported
Owner/Operator Address:	38 SUTTON DR
Owner/Operator City,State,Zip:	MANALAPAN, NJ 07726
Owner/Operator Telephone:	732-409-2677
Owner/Operator Telephone Ext:	Not reported
Owner/Operator Fax:	Not reported
Owner/Operator Email:	Not reported

Owner/Operator Indicator:	Operator
Owner/Operator Name:	HAL ARONSON
Legal Status:	Private
Date Became Current:	Not reported
Date Ended Current:	Not reported
Owner/Operator Address:	38 SUTTON DR
Owner/Operator City,State,Zip:	MANALAPAN, NJ 07726
Owner/Operator Telephone:	732-409-2677
Owner/Operator Telephone Ext:	Not reported
Owner/Operator Fax:	Not reported
Owner/Operator Email:	Not reported

Owner/Operator Indicator:	Owner
Owner/Operator Name:	HAL ARONSON
Legal Status:	Private
Date Became Current:	Not reported
Date Ended Current:	Not reported
Owner/Operator Address:	38 SUTTON DR
Owner/Operator City,State,Zip:	MANALAPAN, NJ 07726
Owner/Operator Telephone:	732-409-2677
Owner/Operator Telephone Ext:	Not reported
Owner/Operator Fax:	Not reported
Owner/Operator Email:	Not reported

J J D AUTO BODY INC (Continued) **1004751497**

Historic Generators:

Receive Date:		2006-01-01 00:00:00.0
Handler Name:	J J D AUTO BODY INC	
Federal Waste Generator Description:		Not a generator, verified
State District Owner:		NJ
Large Quantity Handler of Universal Waste:		No
Recognized Trader Importer:		No
Recognized Trader Exporter:		No
Spent Lead Acid Battery Importer:		No
Spent Lead Acid Battery Exporter:		No
Current Record:		No
Non Storage Recycler Activity:		Not reported
Electronic Manifest Broker:		Not reported

Receive Date:		2007-01-01 00:00:00.0
Handler Name:	J J D AUTO BODY INC	
Federal Waste Generator Description:		Not a generator, verified
State District Owner:		NJ
Large Quantity Handler of Universal Waste:		No
Recognized Trader Importer:		No
Recognized Trader Exporter:		No
Spent Lead Acid Battery Importer:		No
Spent Lead Acid Battery Exporter:		No
Current Record:		Yes
Non Storage Recycler Activity:		Not reported
Electronic Manifest Broker:		Not reported

Receive Date:		1994-10-11 00:00:00.0
Handler Name:	J J D AUTO BODY INC	
Federal Waste Generator Description:		Conditionally Exempt Small Quantity Generator
State District Owner:		NJ
Large Quantity Handler of Universal Waste:		No
Recognized Trader Importer:		No
Recognized Trader Exporter:		No
Spent Lead Acid Battery Importer:		No
Spent Lead Acid Battery Exporter:		No
Current Record:		No
Non Storage Recycler Activity:		Not reported
Electronic Manifest Broker:		Not reported

List of NAICS Codes and Descriptions:
NAICS Codes: No NAICS Codes Found

Facility Has Received Notices of Violations:
Violations: No Violations Found

Evaluation Action Summary:
Evaluations: No Evaluations Found

AD261 **ROADSIDE** **NJ Release** **S107120154**
Target **8TH ST & DIVISION** **N/A**
Property **JERSEY CITY, NJ**

Site 2 of 2 in cluster AD

Actual: **9 ft.**
Focus Map: **6**

NJ Release:

Name:	ROADSIDE
Address:	8TH ST & DIVISION
City,State,Zip:	JERSEY CITY, NJ
Facility Type:	Residential
Facility Phone:	Not reported
Incident Date:	09/15/1993
Incident Time:	1400
Trenton Dispatch Log Number:	15757
Case Number:	93-9-15-1403-00
Date Received:	09/15/1993
Nature of Incident:	Municipal
Operator:	JOYCE
Incident Type:	Not reported
Incident Location:	Not reported
Location:	Other
Other Location:	Not reported
Contact Name:	Not reported
Caller Name:	REDACTED
Caller Title:	Not reported
Caller Address:	Not reported
Caller City,St,Zip:	Not reported
Caller Telephone:	Not reported
Substance(s):	NONE
Substance Type:	Not reported
Substance Identity:	Known
CAS Number:	Not reported
A310 Letter:	No
TCPA Chemical:	No
Hazrds Material:	No
COMU:	0906
Ref. Code:	001
Amt Released:	NONE
Contained:	Yes
Release Type:	Not reported
Release VE:	Not reported
Injuries:	No
Public Exposure:	No
Facility Evacuation:	No
Police at Scene:	Yes
Firemen at Scene:	Yes
Contamination of:	Not reported
Receiving Water:	Not reported
Status at Spill:	1-DRUM OF UNK SUBSTANCE FOUND DRUM IS EXPANDING FROM BOTH ENDS HUDSON CNTY REG ENROUTE
NJ Spill Date:	Not reported
NJ Spill Time:	Not reported
NJ Spill Name:	Not reported
NJ Spill Title:	Not reported
NJ Spill Phone:	Not reported
Other Date:	Not reported
Other Time:	Not reported
Other Name:	Not reported

ROADSIDE (Continued) **S107120154**

Other Title:	Not reported
Other Telephone:	Not reported
Public Evacuation:	No
Assistance Requested:	No
Wind Direction/Speed:	Not reported
Local Municipality Notified:	Not reported
Local Municipality Name:	Not reported
Local Municipality Title:	Not reported
Local Municipality Telephone:	Not reported
Local Municipality Date:	Not reported
Local Municipality Time:	Not reported
Incident Description:	Abandoned Containers
Incident Name:	Not reported
Incident Referred To:	DRPSR
Incident Region:	ER1
Incident Telephone:	Faxed
Incident Date:	09/15/1993
Incident time:	Not reported
Incident ITM:	T
Comments:	Not reported
Date A310 Letter Printed:	1993-10-01 00:00:00
Date Local Authority Was Notified:	Not reported
Date Updated:	Not reported
Date Report Faxed to Local Authority:	Not reported
Local Authority Notification Date:	Not reported
Rep Receive Date:	Not reported
Reporter Type:	Not reported
Reporter Name:	Not reported
Reporter Title:	Not reported
Reporter Org:	Not reported
Reporter Address:	Not reported
Reporter City,St,Zip:	Not reported
Reporter County:	Not reported
Incident Status:	Not reported
Incident Category Source:	Not reported
Incident Source Name:	Not reported
Incident Source Address:	Not reported
Incident Source Address 2:	Not reported
Incident Source City,St,Zip:	Not reported
Incident Source County:	Not reported
DEP Requested:	Not reported
Confidential:	Not reported
Notify Type:	Not reported
Road Closed:	Not reported
Direction:	Not reported
Responsible Party:	UnKnown
Responsible Party Name:	Not reported
Responsible Party Contact:	Not reported
Responsible Party Title:	Not reported
Responsible Party Phone:	Not reported
Responsible Party Street:	Not reported
Responsible Party County:	Not reported
Responsible Party City,St,Zip:	Not reported
Memo. Of Understanding:	Not reported
Drill/trng Exercise:	Not reported
Hazardous:	Not reported

AE262 **385 8TH STREET JERSEY CITY** **NJ SHWS** **S118697309**
Target Property **385 8TH ST** **NJ NJEMS** **N/A**
JERSEY CITY, NJ 07302

Site 1 of 16 in cluster AE

Actual: **10 ft.**

Focus Map: **6**

SHWS:

Name:	385 8TH STREET JERSEY CITY
Address:	385 8TH ST
City,State,Zip:	JERSEY CITY, NJ
Site ID:	579907
Status:	Active
Home Owner:	Not reported
PI Number:	726696

Detail As Of April 2012:

X Coord Site:	Not reported
X Coord PI:	Not reported
Y Coord Site:	Not reported
Y Coord PI:	Not reported

Name:	385 8TH STREET JERSEY CITY
Address:	385 8TH ST
City,State,Zip:	JERSEY CITY, NJ
Site ID:	579907
Status:	Active
Home Owner:	No
PI Number:	726696

Detail As Of April 2012:

X Coord Site:	Not reported
X Coord PI:	Not reported
Y Coord Site:	Not reported
Y Coord PI:	Not reported

NJEMS:

Name:	385 8TH STREET JERSEY CITY
Address:	385 8TH ST
City,State,Zip:	JERSEY CITY, NJ 07302
Site Id:	579907
Municipality:	JERSEY CITY
Municipality Name From Spatial Overlay:	JERSEY CITY
GNIS Civil Code For Municipality:	885264
Municipal Code (NJ-1040):	0906
X Coord:	616508
Y Coord:	690141
Coord System:	NJ STATE PLANE (NAD83) - USFEET
Coord Type:	GIS Parcel Centroid
Coord Orign:	DEP-SRP-GIS
State Standard Numeric Code From Spatial Overlay:	0906
Unique Feature Number For Municipality From Spatial Overlay:	3401736000
Eleven Digit Hydrologic Unit Code From Spatial Overlay):	02030101170
Fourteen Digit Hydrologic Unit Code From Spatial Overlay:	02030101170010
Watershed Management Area Number From Spatial Overlay:	05
Watershed Management Area Name From Spatial Overlay:	Hackensack, Hudson, and Pascack
Water Region Code From Spatial Overlay:	1
Water Region Name From Spatial Overlay:	Northeast
Sub Watershed Name From Overlay:	Hudson River
Watershed Name From Spatial Overlay:	Hudson River

AE263 **385 8TH STREET JERSEY CITY** **FINDS** **1026385832**
Target **385 8TH ST** **N/A**
Property **JERSEY CITY, NJ 07302**

Site 2 of 16 in cluster AE

Actual: **10 ft.**

Focus Map: **6**

FINDS:
Registry ID: 110070223052

Click Here:

Environmental Interest/Information System:
NJ-NJEMS (New Jersey - New Jersey Environmental Management System).
The Department of Environmental Protection (NJDEP) manages large databases of environmental information in this integrated system.

Click this hyperlink while viewing on your computer to access additional FINDS: detail in the EDR Site Report.

AE264 **NJ Release** **S118702439**
Target **385 8TH STREET** **N/A**
Property **JERSEY CITY, NJ 07302**

Site 3 of 16 in cluster AE

Actual: **10 ft.**

Focus Map: **6**

NJ Release:

Name:	Not reported
Address:	385 8TH STREET
City,State,Zip:	JERSEY CITY, NJ 07302
Facility Type:	Commercial
Facility Phone:	Not reported
Incident Date:	04/16/2016
Incident Time:	Not reported
Trenton Dispatch Log Number:	599354
Case Number:	16-05-05-1430-59
Date Received:	05/05/2016
Nature of Incident:	Not reported
Operator:	Not reported
Incident Type:	Soil Contamination
Incident Location:	VACANT PROPERTY, BLOCK 9801, LOT 3
Location:	Not reported
Other Location:	Not reported
Contact Name:	Not reported
Caller Name:	Not reported
Caller Title:	Not reported
Caller Address:	Not reported
Caller City,St,Zip:	Not reported
Caller Telephone:	Not reported
Substance(s):	Not reported
Substance Type:	Not reported
Substance Identity:	Not reported
CAS Number:	Not reported
A310 Letter:	Not reported
TCPA Chemical:	Not reported
Hazrds Material:	Not reported
COMU:	Not reported
Ref. Code:	Not reported
Amt Released:	Not reported
Contained:	Not reported
Release Type:	Not reported
Release VE:	Not reported

(Continued) **S118702439**

Injuries:	No
Public Exposure:	No
Facility Evacuation:	No
Police at Scene:	No
Firemen at Scene:	No
Contamination of:	Not reported
Receiving Water:	Not reported
Status at Spill:	Not reported
NJ Spill Date:	Not reported
NJ Spill Time:	Not reported
NJ Spill Name:	Not reported
NJ Spill Title:	Not reported
NJ Spill Phone:	Not reported
Other Date:	Not reported
Other Time:	Not reported
Other Name:	Not reported
Other Title:	Not reported
Other Telephone:	Not reported
Public Evacuation:	No
Assistance Requested:	Not reported
Wind Direction/Speed:	Not reported
Local Municipality Notified:	Not reported
Local Municipality Name:	Not reported
Local Municipality Title:	Not reported
Local Municipality Telephone:	Not reported
Local Municipality Date:	Not reported
Local Municipality Time:	Not reported
Incident Description:	Not reported
Incident Name:	Not reported
Incident Referred To:	Not reported
Incident Region:	Not reported
Incident Telephone:	Not reported
Incident Date:	Not reported
Incident time:	Not reported
Incident ITM:	Not reported
Comments: Not reported	
Date A310 Letter Printed:	Not reported
Date Local Authority Was Notified:	Not reported
Date Updated:	Not reported
Date Report Faxed to Local Authority:	Not reported
Local Authority Notification Date:	Not reported
Rep Receive Date:	05/05/2016
Reporter Type:	Other
Reporter Name:	REDACTED
Reporter Title:	REDACTED
Reporter Org:	REDATED
Reporter Address:	Not reported
Reporter City,St,Zip:	Not reported
Reporter County:	Not reported
Incident Status:	Terminated
Incident Category Source:	Other
Incident Source Name:	TIMSHEL I, LLC
Incident Source Address:	385 8th STREET
Incident Source Address 2:	Not reported
Incident Source City,St,Zip:	Jersey City, NJ 07302
Incident Source County:	Hudson
DEP Requested:	No

(Continued) **S118702439**

Confidential:	Not reported
Notify Type:	Not reported
Road Closed:	Not reported
Direction:	Not reported
Responsible Party:	Not reported
Responsible Party Name:	Not reported
Responsible Party Contact:	Not reported
Responsible Party Title:	Not reported
Responsible Party Phone:	Not reported
Responsible Party Street:	Not reported
Responsible Party County:	Not reported
Responsible Party City,St,Zip:	Not reported
Memo. Of Understanding:	Not reported
Drill/trng Exercise:	Not reported
Hazardous:	Not reported

AE265 **HUDSON COUNTY CHROMATE 77** **NJ RGA HWS** **S115261683**
Target **383 8TH ST** **N/A**
Property **JERSEY CITY, NJ**

Site 4 of 16 in cluster AE

Actual: **10 ft.**
Focus Map: **6**

RGA HWS:

2012	HUDSON COUNTY CHROMATE 77	383 8TH ST
2011	HUDSON COUNTY CHROMATE 77	383 8TH ST
2010	HUDSON COUNTY CHROMATE 77	383 8TH ST
2009	HUDSON COUNTY CHROMATE 77	383 8TH ST
2008	HUDSON COUNTY CHROMATE 77	383 8TH ST

AE266 **COPR SITE 77 (GLEN SPRINGS HOLDINGS, INC.)** **RCRA-VSQG** **1014956938**
Target **383 EIGHTH ST** **NJR986631216**
Property **JERSEY CITY, NJ 07303**

Site 5 of 16 in cluster AE

Actual: **10 ft.**
Focus Map: **6**

RCRA-VSQG:

Date Form Received by Agency:	2020-02-12 00:00:00.0
Handler Name:	COPR SITE 77 (GLEN SPRINGS HOLDINGS, INC.)
Handler Address:	383 EIGHTH ST
Handler City,State,Zip:	JERSEY CITY, NJ 07303
EPA ID:	NJR986631216
Contact Name:	JACOB SUROWIECKI
Contact Address:	2 TOWER CENTER BLVD
Contact City,State,Zip:	EAST BRUNSWICK, NJ 08816
Contact Telephone:	972-687-7542
Contact Fax:	Not reported
Contact Email:	JACOB_SUROWIECKI@OXY.COM
Contact Title:	Not reported
EPA Region:	02
Land Type:	Private
Federal Waste Generator Description:	Conditionally Exempt Small Quantity Generator
Non-Notifier:	Not reported

COPR SITE 77 (GLEN SPRINGS HOLDINGS, INC.) (Continued) **1014956938**

Biennial Report Cycle:	Not reported
Accessibility:	Not reported
Active Site Indicator:	Handler Activities
State District Owner:	NJ
State District:	NORTHERN
Mailing Address:	2 TOWER CTR BLVD
Mailing City,State,Zip:	EAST BRUNSWICK, NJ 08816
Owner Name:	MODERN VILLAGE DVLPT. CORP
Owner Type:	Other
Operator Name:	GLENN SPRINGS HOLDINGS, INC
Operator Type:	Private
Short-Term Generator Activity:	Yes
Importer Activity:	No
Mixed Waste Generator:	No
Transporter Activity:	No
Transfer Facility Activity:	No
Recycler Activity with Storage:	No
Small Quantity On-Site Burner Exemption:	No
Smelting Melting and Refining Furnace Exemption:	No
Underground Injection Control:	No
Off-Site Waste Receipt:	No
Universal Waste Indicator:	No
Universal Waste Destination Facility:	No
Federal Universal Waste:	No
Active Site Fed-Reg Treatment Storage and Disposal Facility:	Not reported
Active Site Converter Treatment storage and Disposal Facility:	Not reported
Active Site State-Reg Treatment Storage and Disposal Facility:	Not reported
Active Site State-Reg Handler:	---
Federal Facility Indicator:	Not reported
Hazardous Secondary Material Indicator:	N
Sub-Part K Indicator:	Not reported
Commercial TSD Indicator:	No
Treatment Storage and Disposal Type:	Not reported
2018 GPRA Permit Baseline:	Not on the Baseline
2018 GPRA Renewals Baseline:	Not on the Baseline
Permit Renewals Workload Universe:	Not reported
Permit Workload Universe:	Not reported
Permit Progress Universe:	Not reported
Post-Closure Workload Universe:	Not reported
Closure Workload Universe:	Not reported
202 GPRA Corrective Action Baseline:	No
Corrective Action Workload Universe:	No
Subject to Corrective Action Universe:	No
Non-TSDFs Where RCRA CA has Been Imposed Universe:	No
TSDFs Potentially Subject to CA Under 3004 (u)/(v) Universe:	No
TSDFs Only Subject to CA under Discretionary Auth Universe:	No
Corrective Action Priority Ranking:	No NCAPS ranking
Environmental Control Indicator:	No
Institutional Control Indicator:	No
Human Exposure Controls Indicator:	N/A
Groundwater Controls Indicator:	N/A
Operating TSDF Universe:	Not reported
Full Enforcement Universe:	Not reported
Significant Non-Complier Universe:	No
Unaddressed Significant Non-Complier Universe:	No
Addressed Significant Non-Complier Universe:	No
Significant Non-Complier With a Compliance Schedule Universe:	No

COPR SITE 77 (GLEN SPRINGS HOLDINGS, INC.) (Continued) **1014956938**

Financial Assurance Required:	Not reported
Handler Date of Last Change:	2020-02-13 10:36:08.0
Recognized Trader-Importer:	No
Recognized Trader-Exporter:	No
Importer of Spent Lead Acid Batteries:	No
Exporter of Spent Lead Acid Batteries:	No
Recycler Activity Without Storage:	No
Manifest Broker:	No
Sub-Part P Indicator:	No

Hazardous Waste Summary:

Waste Code:	D002
Waste Description:	CORROSIVE WASTE
Waste Code:	D007
Waste Description:	CHROMIUM

Handler - Owner Operator:

Owner/Operator Indicator:	Owner
Owner/Operator Name:	MODERN VILLAGE DVLPT CORP
Legal Status:	Other
Date Became Current:	1998-10-14 00:00:00.
Date Ended Current:	Not reported
Owner/Operator Address:	PO BOX 448
Owner/Operator City,State,Zip:	JERSEY CITY, NJ 07303
Owner/Operator Telephone:	201-656-2377
Owner/Operator Telephone Ext:	Not reported
Owner/Operator Fax:	Not reported
Owner/Operator Email:	Not reported
Owner/Operator Indicator:	Operator
Owner/Operator Name:	GLENN SPRINGS HOLDINGS, INC
Legal Status:	Private
Date Became Current:	2017-07-07 00:00:00.
Date Ended Current:	Not reported
Owner/Operator Address:	PO BOX 448
Owner/Operator City,State,Zip:	JERSEY CITY, NJ 07303
Owner/Operator Telephone:	201-656-2377
Owner/Operator Telephone Ext:	Not reported
Owner/Operator Fax:	Not reported
Owner/Operator Email:	Not reported
Owner/Operator Indicator:	Operator
Owner/Operator Name:	GLENN SPRINGS HOLDINGS, INC
Legal Status:	Private
Date Became Current:	2017-07-07 00:00:00.
Date Ended Current:	Not reported
Owner/Operator Address:	PO BOX 448
Owner/Operator City,State,Zip:	JERSEY CITY, NJ 07303
Owner/Operator Telephone:	201-656-2377
Owner/Operator Telephone Ext:	Not reported
Owner/Operator Fax:	Not reported
Owner/Operator Email:	Not reported
Owner/Operator Indicator:	Owner

COPR SITE 77 (GLEN SPRINGS HOLDINGS, INC.) (Continued) **1014956938**

Owner/Operator Name: MODERN VILLAGE DVLPT. CORP
Legal Status: Other
Date Became Current: 2017-07-07 00:00:00.
Date Ended Current: Not reported
Owner/Operator Address: PO BOX 448
Owner/Operator City,State,Zip: JERSEY CITY, NJ 07303
Owner/Operator Telephone: 201-656-2377
Owner/Operator Telephone Ext: Not reported
Owner/Operator Fax: Not reported
Owner/Operator Email: Not reported

Owner/Operator Indicator: Operator
Owner/Operator Name: GKY INDUSTRIES
Legal Status: Private
Date Became Current: 1998-10-14 00:00:00.
Date Ended Current: Not reported
Owner/Operator Address: PO BOX 448
Owner/Operator City,State,Zip: JERSEY CITY, NJ 07303
Owner/Operator Telephone: 201-656-2377
Owner/Operator Telephone Ext: Not reported
Owner/Operator Fax: Not reported
Owner/Operator Email: Not reported

Owner/Operator Indicator: Owner
Owner/Operator Name: MODERN VILLAGE DVLPT. CORP
Legal Status: Other
Date Became Current: 2017-07-07 00:00:00.
Date Ended Current: Not reported
Owner/Operator Address: PO BOX 448
Owner/Operator City,State,Zip: JERSEY CITY, NJ 07303
Owner/Operator Telephone: 201-656-2377
Owner/Operator Telephone Ext: Not reported
Owner/Operator Fax: Not reported
Owner/Operator Email: Not reported

Historic Generators:
Receive Date: 2012-04-03 00:00:00.0
Handler Name: TIERRA SOLUTIONS INC
Federal Waste Generator Description: Conditionally Exempt Small Quantity Generator
State District Owner: NJ
Large Quantity Handler of Universal Waste: No
Recognized Trader Importer: No
Recognized Trader Exporter: No
Spent Lead Acid Battery Importer: No
Spent Lead Acid Battery Exporter: No
Current Record: No
Non Storage Recycler Activity: Not reported
Electronic Manifest Broker: Not reported

Receive Date: 2017-07-07 00:00:00.0
Handler Name: COPR SITE 77 (GLEN SPRINGS HOLDINGS, INC.)
Federal Waste Generator Description: Large Quantity Generator
State District Owner: NJ
Large Quantity Handler of Universal Waste: No
Recognized Trader Importer: No
Recognized Trader Exporter: No
Spent Lead Acid Battery Importer: No

COPR SITE 77 (GLEN SPRINGS HOLDINGS, INC.) (Continued) **1014956938**

Spent Lead Acid Battery Exporter:	No
Current Record:	No
Non Storage Recycler Activity:	Not reported
Electronic Manifest Broker:	Not reported
Receive Date:	2020-02-12 00:00:00.0
Handler Name:	COPR SITE 77 (GLEN SPRINGS HOLDINGS, INC.)
Federal Waste Generator Description:	Conditionally Exempt Small Quantity Generator
State District Owner:	NJ
Large Quantity Handler of Universal Waste:	No
Recognized Trader Importer:	No
Recognized Trader Exporter:	No
Spent Lead Acid Battery Importer:	No
Spent Lead Acid Battery Exporter:	No
Current Record:	Yes
Non Storage Recycler Activity:	No
Electronic Manifest Broker:	No

List of NAICS Codes and Descriptions:

NAICS Code:	212299
NAICS Description:	ALL OTHER METAL ORE MINING
NAICS Code:	56291
NAICS Description:	REMEDIATION SERVICES

Facility Has Received Notices of Violations:

Violations:	No Violations Found

Evaluation Action Summary:

Evaluations:	No Evaluations Found

AE267 **HUDSON CNTY CHROMATE #77** **NJ NJEMS** **S113639471**
Target **383 8TH ST** **N/A**
Property **JERSEY CITY, NJ 07302**

Site 6 of 16 in cluster AE

Actual: **10 ft.**

Focus Map: **6**

NJEMS:

Name:	HUDSON CNTY CHROMATE #77
Address:	383 8TH ST
City,State,Zip:	JERSEY CITY, NJ 07302
Site Id:	64061
Municipality:	JERSEY CITY
Municipality Name From Spatial Overlay:	JERSEY CITY
GNIS Civil Code For Municipality:	885264
Municipal Code (NJ-1040):	0906
X Coord:	616521
Y Coord:	690237
Coord System:	NJ STATE PLANE (NAD83) - USFEET
Coord Type:	GPS
Coord Orign:	DEP-GIS
State Standard Numeric Code From Spatial Overlay:	0906
Unique Feature Number For Municipality From Spatial Overlay:	3401736000
Eleven Digit Hydrologic Unit Code From Spatial Overlay):	02030101170
Fourteen Digit Hydrologic Unit Code From Spatial Overlay:	02030101170010

HUDSON CNTY CHROMATE #77 (Continued) **S113639471**

Watershed Management Area Number From Spatial Overlay: 05
Watershed Management Area Name From Spatial Overlay: Hackensack, Hudson, and Pascack
Water Region Code From Spatial Overlay: 1
Water Region Name From Spatial Overlay: Northeast
Sub Watershed Name From Overlay: Hudson River
Watershed Name From Spatial Overlay: Hudson River

AE268 **HUDSON CNTY CHROMATE #77** **FINDS** **1007036802**
Target **383 8TH ST** **N/A**
Property **JERSEY CITY, NJ 07302**

Site 7 of 16 in cluster AE

Actual: FINDS:
10 ft. Registry ID: 110030728899

Focus Map: Click Here:
6

Environmental Interest/Information System:
NJ-NJEMS (New Jersey - New Jersey Environmental Management System).
The Department of Environmental Protection (NJDEP) manages large databases of environmental information in this integrated system.

Click this hyperlink while viewing on your computer to access additional FINDS: detail in the EDR Site Report.

AE269 **HUDSON COUNTY CHROMATE 77** **NJ SHWS** **S103030582**
Target **383 8TH ST** **NJ HIST HWS** **N/A**
Property **JERSEY CITY, NJ 07302** **NJ BROWNFIELDS**
NJ NJEMS

Site 8 of 16 in cluster AE

Actual: SHWS:
10 ft. Name: HUDSON COUNTY CHROMATE 77
Address: 383 8TH ST
Focus Map: City,State,Zip: JERSEY CITY, NJ
6 Site ID: 64061
Status: Active
Home Owner: Not reported
PI Number: G000008704

Detail As Of April 2012:
X Coord Site: 616521
X Coord PI: 616521
Y Coord Site: 690237
Y Coord PI: 690237

Name: HUDSON COUNTY CHROMATE 77
Address: 383 8TH ST
City,State,Zip: JERSEY CITY, NJ
Site ID: 64061
Status: Active
Home Owner: No
PI Number: G000008704

Detail As Of April 2012:
X Coord Site: 616521
X Coord PI: 616521
Y Coord Site: 690237

HUDSON COUNTY CHROMATE 77 (Continued) **S103030582**

Y Coord PI: 690237

HIST SHWS:

Case Status:	**Active**
Status Date:	4/1/1992
Case ID:	G000008704
Contact:	Bureau of Case Management
Sub Section Label:	A: Sites with On-Site Sources of Contamination
Site Municipality:	0906
Remedial Level Code:	C2
Classification exception area dt:	None
Classification exception area dt:	Not reported
Deed Notice Status:	None
Deed Notice Date:	Not reported
Engineering Control Status:	None
Engineering Control Date:	Not reported
National Priorities List Status:	Not reported
National Priorities List Date:	Not reported
X Coordinate:	616521
Y Coordinate:	690237
Coordinate System:	NJ State Plane (NAD83) - USFEET

BROWNFIELDS:

Name:	HUDSON COUNTY CHROMATE 77
Address:	383 8TH ST
City,State,Zip:	JERSEY CITY, JERSEY CITY 07302
Price:	Not reported
Assessed Value:	Not reported
Property Size:	Unknown
Annual Taxes:	Not reported
Representative Address:	Not reported
Representative City/State/Zip:	Not reported
Submitter Name:	Not reported
Submitter Address1:	Not reported
Submitter Address2:	Not reported
Submitter City:	Not reported
Submitter State:	Not reported
Submitter Zip:	Not reported
Submitter Email:	Not reported
Submitter Phone:	Not reported
Transaction Type:	Not reported
Transfer Type:	Not reported
Site Number:	6976
X Coordinate:	616521
Y Coordinate:	690237
Coord:	616521:690237
AutoID:	Not reported
Ownership Type:	unknown
Ownership:	DEP Case
PStatus:	Verified by DEP DataMine
PI Number:	G000008704
Owner Name:	Not reported
Owner Address + Owner Street:	Not reported
Owner City:	Not reported
Owner State:	Not reported
Owner Zip Code:	Not reported

HUDSON COUNTY CHROMATE 77 (Continued) **S103030582**

Owner County:	Not reported
Owner Phone:	9999999999
Owner Fax:	9999999999
Owner Email:	Not reported
Owner Organization:	Not reported
Authorized Representative:	Not reported
Auth Rep Relation to Owner:	Not reported
Municipal Contact Name:	Not reported
Municipal Contact Street:	Not reported
Municipal Contact City:	Not reported
Municipal Contact State:	Not reported
Municipal Contact Zip Code:	Not reported
Municipal Contact Phone:	9999999999
Municipal Contact Fax:	9999999999
Municipal Contact Email:	Not reported
Department:	Not reported
Municipal Contact Title:	Not reported
Contact Relation to Owner:	Not reported
Current Zoning:	Not reported
Proposed Zoning:	Not reported
Copy of Title Insurance:	Not reported
Block:	Not reported
Lot:	Not reported
Development Plan Completed:	Unknown
Market Study Completed:	Unknown
Current Activity:	Not reported
Current Operations:	Not reported
Prior Operations:	Not reported
Deed Restrictions:	Unknown
Easements:	Unknown
Buildings:	Not reported
Condition of Buildings:	Not reported
Square Footage:	Not reported
Total Buildable Space:	Not reported
Lease Price:	Not reported
Tax Certificate:	Unknown
Tax Lien:	Unknown
Other Liens/Judgements:	No
Traffic Study:	Unknown
Road Access:	Not reported
Waterfront Access:	Unknown
Airport Access:	Unknown
Public Transportation Access:	Unknown
Major Highway Name:	Not reported
Major Highway Interchange:	Not reported
Major Highway Miles Away:	Not reported
Local Highway Name:	Not reported
Local Highway Interchange:	Not reported
Local Highway Miles Away:	Not reported
Rail Type:	Not reported
Rail Name:	Not reported
Rail Station:	Not reported
Rail Miles Away:	Not reported
Public Water:	Unknown
Electric:	Unknown
Gas:	Unknown
Public Sewer:	Unknown

HUDSON COUNTY CHROMATE 77 (Continued) **S103030582**

Telephone:	Unknown
Cable:	Unknown
Fiber Optics:	Unknown
Wetlands:	No
Sensitive Ecosystems/Habitats:	No
Endangered Species:	No
Historic/Archeological Site:	No
100 Year Flood Plain:	No
500 Year Flood Plain:	No
Environmental Report Copies:	Yes
List Containing Site:	Not reported
Preliminary Assessment:	No
Site Investigation:	No
Remedial Investigation:	No
Remedial Action Workplan:	No
Voluntary Cleanup Program:	No
Environmental Litigation:	No
Remediation In Progress:	Yes
Remediation Estimated Complete Date:	Not reported
Regulatory sign-off:	No
Regulatory Sign-Off Description:	Not reported
Other Incentives:	No
Low Interest Rates:	No
HDSRF Grants:	No
TIF:	No
HDSRF Loans:	No
USA Loans:	No
USA Grants:	No
Designated Redevelopment Area:	No
Environmental Opportunity Zone:	No
Tax Rebate or Abatement:	No
Empowerment Zone (Federal):	No
Urban Coordinating Council Neighborhood:	No
Enterprise Community (Federal):	No
Urban Enterprise Zone:	No
Additional Comments:	C2: Formal Design - Known Source or Release with GW Contamination 4/1/1992
County_int_FK:	9
Municipality_int_FK:	252
Planning Area Designation:	Planning Area 1
Authorized Representative Email:	Not reported
Authorized Representative Phone:	9999999999
General Comments:	Case Manager CURTIS, IAN Phone (609) 633 - 7232 COPR 11/15/1984

NJEMS:

Name:	TIERRA SOLUTIONS INC
Address:	383 8TH ST
City,State,Zip:	JERSEY CITY, NJ 07303
Site Id:	456362
Municipality:	JERSEY CITY
Municipality Name From Spatial Overlay:	JERSEY CITY
GNIS Civil Code For Municipality:	885264
Municipal Code (NJ-1040):	0906
X Coord:	616538
Y Coord:	690180
Coord System:	NJ STATE PLANE (NAD83) - USFEET
Coord Type:	Exact Address Match

HUDSON COUNTY CHROMATE 77 (Continued) **S103030582**

Coord Orign:	DEP-GIS
State Standard Numeric Code From Spatial Overlay:	0906
Unique Feature Number For Municipality From Spatial Overlay:	3401736000
Eleven Digit Hydrologic Unit Code From Spatial Overlay):	02030101170
Fourteen Digit Hydrologic Unit Code From Spatial Overlay:	02030101170010
Watershed Management Area Number From Spatial Overlay:	05
Watershed Management Area Name From Spatial Overlay:	Hackensack, Hudson, and Pascack
Water Region Code From Spatial Overlay:	1
Water Region Name From Spatial Overlay:	Northeast
Sub Watershed Name From Overlay:	Hudson River
Watershed Name From Spatial Overlay:	Hudson River

AE270 **TIERRA SOLUTIONS INC** **FINDS** **1015925372**
Target **383 EIGHTH ST** **ECHO** **N/A**
Property **JERSEY CITY, NJ 07303**

Site 9 of 16 in cluster AE

Actual: **10 ft.**

Focus Map: **6**

FINDS:
Registry ID: 110045553655

Click Here:

Environmental Interest/Information System:
NJ-NJEMS (New Jersey - New Jersey Environmental Management System).
The Department of Environmental Protection (NJDEP) manages large databases of environmental information in this integrated system.
RCRAInfo is a national information system that supports the Resource Conservation and Recovery Act (RCRA) program through the tracking of events and activities related to facilities that generate, transport, and treat, store, or dispose of hazardous waste. RCRAInfo allows RCRA program staff to track the notification, permit, compliance, and corrective action activities required under RCRA.

Click this hyperlink while viewing on your computer to access additional FINDS: detail in the EDR Site Report.

ECHO:

Envid:	1015925372
Registry ID:	110045553655
DFR URL:	http://echo.epa.gov/detailed-facility-report?fid=110045553655
Name:	TIERRA SOLUTIONS INC
Address:	383 EIGHTH ST
City,State,Zip:	JERSEY CITY, NJ 07303

AE271 **MODERN VILLAGE DEVELOPMNT CORP** **NJ NJEMS** **S123359967**
Target **381 8TH ST** **N/A**
Property **JERSEY CITY, NJ 07032**

Site 10 of 16 in cluster AE

Actual: **10 ft.**

Focus Map: **6**

NJEMS:

Name:	MODERN VILLAGE DEVELOPMNT CORP
Address:	381 8TH ST
City,State,Zip:	JERSEY CITY, NJ 07032
Site Id:	304958
Municipality:	JERSEY CITY

MODERN VILLAGE DEVELOPMNT CORP (Continued) **S123359967**

Municipality Name From Spatial Overlay:	JERSEY CITY
GNIS Civil Code For Municipality:	885264
Municipal Code (NJ-1040):	0906
X Coord:	616575
Y Coord:	690171
Coord System:	NJ STATE PLANE (NAD83) - USFEET
Coord Type:	Exact Address Match
Coord Orign:	DEP-GIS
State Standard Numeric Code From Spatial Overlay:	0906
Unique Feature Number For Municipality From Spatial Overlay:	3401736000
Eleven Digit Hydrologic Unit Code From Spatial Overlay):	02030101170
Fourteen Digit Hydrologic Unit Code From Spatial Overlay:	02030101170010
Watershed Management Area Number From Spatial Overlay:	05
Watershed Management Area Name From Spatial Overlay:	Hackensack, Hudson, and Pascack
Water Region Code From Spatial Overlay:	1
Water Region Name From Spatial Overlay:	Northeast
Sub Watershed Name From Overlay:	Hudson River
Watershed Name From Spatial Overlay:	Hudson River

AE272 **HUDSON CNTY CHROMATE #76** **FINDS** **1010516505**
Target **379 381 8TH ST** **N/A**
Property **JERSEY CITY, NJ 07302**

Site 11 of 16 in cluster AE

Actual: FINDS:
10 ft.
Registry ID: 110032250114

Focus Map:
6
Click Here:

Environmental Interest/Information System:
NJ-NJEMS (New Jersey - New Jersey Environmental Management System). The Department of Environmental Protection (NJDEP) manages large databases of environmental information in this integrated system.

Click this hyperlink while viewing on your computer to access additional FINDS: detail in the EDR Site Report.

AE273 **HUDSON COUNTY CHROMATE 76** **NJ RGA HWS** **S115261682**
Target **379 381 8TH ST** **N/A**
Property **JERSEY CITY, NJ**

Site 12 of 16 in cluster AE

Actual: RGA HWS:
10 ft.

2012	HUDSON COUNTY CHROMATE 76	379 381 8TH ST
2011	HUDSON COUNTY CHROMATE 76	379 381 8TH ST
2010	HUDSON COUNTY CHROMATE 76	379 381 8TH ST
2009	HUDSON COUNTY CHROMATE 76	379 381 8TH ST
2008	HUDSON COUNTY CHROMATE 76	379 381 8TH ST

Focus Map:
6

AE274 **MODERN VILLAGE DEVELOPMENT CORP** **RCRA NonGen / NLR** **1000216247**
Target **381 8TH ST** **NJD982274250**
Property **JERSEY CITY, NJ 07302**

Site 13 of 16 in cluster AE

Actual: **10 ft.**

Focus Map: **6**

RCRA NonGen / NLR:

Date Form Received by Agency:	2007-01-01 00:00:00.0
Handler Name:	MODERN VILLAGE DEVELOPMENT CORP
Handler Address:	381 8TH ST
Handler City,State,Zip:	JERSEY CITY, NJ 07302-1831
EPA ID:	NJD982274250
Contact Name:	Not reported
Contact Address:	8TH ST
Contact City,State,Zip:	JERSEY CITY, NJ 07302
Contact Telephone:	Not reported
Contact Fax:	Not reported
Contact Email:	Not reported
Contact Title:	Not reported
EPA Region:	02
Land Type:	Not reported
Federal Waste Generator Description:	Not a generator, verified
Non-Notifier:	Not reported
Biennial Report Cycle:	Not reported
Accessibility:	Not reported
Active Site Indicator:	Not reported
State District Owner:	NJ
State District:	NORTHERN
Mailing Address:	8TH ST
Mailing City,State,Zip:	JERSEY CITY, NJ 07302
Owner Name:	MODERN VILLAGE DEVEOLPMENT CORP
Owner Type:	Private
Operator Name:	MODERN VILLAGE DEVEOLPMENT CORP
Operator Type:	Private
Short-Term Generator Activity:	No
Importer Activity:	No
Mixed Waste Generator:	No
Transporter Activity:	No
Transfer Facility Activity:	No
Recycler Activity with Storage:	No
Small Quantity On-Site Burner Exemption:	No
Smelting Melting and Refining Furnace Exemption:	No
Underground Injection Control:	No
Off-Site Waste Receipt:	No
Universal Waste Indicator:	No
Universal Waste Destination Facility:	No
Federal Universal Waste:	No
Active Site Fed-Reg Treatment Storage and Disposal Facility:	Not reported
Active Site Converter Treatment storage and Disposal Facility:	Not reported
Active Site State-Reg Treatment Storage and Disposal Facility:	Not reported
Active Site State-Reg Handler:	---
Federal Facility Indicator:	Not reported
Hazardous Secondary Material Indicator:	NN
Sub-Part K Indicator:	Not reported
Commercial TSD Indicator:	No
Treatment Storage and Disposal Type:	Not reported
2018 GPRA Permit Baseline:	Not on the Baseline
2018 GPRA Renewals Baseline:	Not on the Baseline
Permit Renewals Workload Universe:	Not reported

MODERN VILLAGE DEVELOPMENT CORP (Continued) **1000216247**

Permit Workload Universe:	Not reported
Permit Progress Universe:	Not reported
Post-Closure Workload Universe:	Not reported
Closure Workload Universe:	Not reported
202 GPRA Corrective Action Baseline:	No
Corrective Action Workload Universe:	No
Subject to Corrective Action Universe:	No
Non-TSDFs Where RCRA CA has Been Imposed Universe:	No
TSDFs Potentially Subject to CA Under 3004 (u)/(v) Universe:	No
TSDFs Only Subject to CA under Discretionary Auth Universe:	No
Corrective Action Priority Ranking:	No NCAPS ranking
Environmental Control Indicator:	No
Institutional Control Indicator:	No
Human Exposure Controls Indicator:	N/A
Groundwater Controls Indicator:	N/A
Operating TSDF Universe:	Not reported
Full Enforcement Universe:	Not reported
Significant Non-Complier Universe:	No
Unaddressed Significant Non-Complier Universe:	No
Addressed Significant Non-Complier Universe:	No
Significant Non-Complier With a Compliance Schedule Universe:	No
Financial Assurance Required:	Not reported
Handler Date of Last Change:	2008-06-26 00:00:00.0
Recognized Trader-Importer:	No
Recognized Trader-Exporter:	No
Importer of Spent Lead Acid Batteries:	No
Exporter of Spent Lead Acid Batteries:	No
Recycler Activity Without Storage:	Not reported
Manifest Broker:	Not reported
Sub-Part P Indicator:	Not reported

Hazardous Waste Summary:

Waste Code:	D007
Waste Description:	CHROMIUM

Handler - Owner Operator:

Owner/Operator Indicator:	Owner
Owner/Operator Name:	MODERN VILLAGE DEVEOLPMENT CORP
Legal Status:	Private
Date Became Current:	Not reported
Date Ended Current:	Not reported
Owner/Operator Address:	NOT REQUIRED
Owner/Operator City,State,Zip:	NOT REQUIRED, WY 99999
Owner/Operator Telephone:	212-555-1212
Owner/Operator Telephone Ext:	Not reported
Owner/Operator Fax:	Not reported
Owner/Operator Email:	Not reported

Owner/Operator Indicator:	Operator
Owner/Operator Name:	MODERN VILLAGE DEVEOLPMENT CORP
Legal Status:	Private
Date Became Current:	Not reported
Date Ended Current:	Not reported
Owner/Operator Address:	NOT REQUIRED
Owner/Operator City,State,Zip:	NOT REQUIRED, WY 99999

MODERN VILLAGE DEVELOPMENT CORP (Continued) **1000216247**

Owner/Operator Telephone: 212-555-1212
Owner/Operator Telephone Ext: Not reported
Owner/Operator Fax: Not reported
Owner/Operator Email: Not reported

Owner/Operator Indicator: Owner
Owner/Operator Name: MODERN VILLAGE DEVEOLPMENT CORP
Legal Status: Private
Date Became Current: Not reported
Date Ended Current: Not reported
Owner/Operator Address: NOT REQUIRED
Owner/Operator City,State,Zip: NOT REQUIRED, WY 99999
Owner/Operator Telephone: 212-555-1212
Owner/Operator Telephone Ext: Not reported
Owner/Operator Fax: Not reported
Owner/Operator Email: Not reported

Historic Generators:
Receive Date: 2006-01-01 00:00:00.0
Handler Name: MODERN VILLAGE DEVELOPMENT CORP
Federal Waste Generator Description: Not a generator, verified
State District Owner: NJ
Large Quantity Handler of Universal Waste: No
Recognized Trader Importer: No
Recognized Trader Exporter: No
Spent Lead Acid Battery Importer: No
Spent Lead Acid Battery Exporter: No
Current Record: No
Non Storage Recycler Activity: Not reported
Electronic Manifest Broker: Not reported

Receive Date: 2007-01-01 00:00:00.0
Handler Name: MODERN VILLAGE DEVELOPMENT CORP
Federal Waste Generator Description: Not a generator, verified
State District Owner: NJ
Large Quantity Handler of Universal Waste: No
Recognized Trader Importer: No
Recognized Trader Exporter: No
Spent Lead Acid Battery Importer: No
Spent Lead Acid Battery Exporter: No
Current Record: Yes
Non Storage Recycler Activity: Not reported
Electronic Manifest Broker: Not reported

Receive Date: 1987-09-11 00:00:00.0
Handler Name: MODERN VILLAGE DEVELOPMENT CORP
Federal Waste Generator Description: Large Quantity Generator
State District Owner: NJ
Large Quantity Handler of Universal Waste: No
Recognized Trader Importer: No
Recognized Trader Exporter: No
Spent Lead Acid Battery Importer: No
Spent Lead Acid Battery Exporter: No
Current Record: No
Non Storage Recycler Activity: Not reported
Electronic Manifest Broker: Not reported

MODERN VILLAGE DEVELOPMENT CORP (Continued) **1000216247**

List of NAICS Codes and Descriptions:
NAICS Codes: No NAICS Codes Found

Facility Has Received Notices of Violations:
Violations: No Violations Found

Evaluation Action Summary:
Evaluations: No Evaluations Found

AE275 **MODERN VILLAGE DEVELOPMNT CORP** **FINDS** **1010171301**
Target **381 8TH ST** **ECHO** **N/A**
Property **JERSEY CITY, NJ 07302**

Site 14 of 16 in cluster AE

Actual: **10 ft.**

Focus Map: **6**

FINDS:
Registry ID: 110028845267

Click Here:

Environmental Interest/Information System:
NJ-NJEMS (New Jersey - New Jersey Environmental Management System).
The Department of Environmental Protection (NJDEP) manages large databases of environmental information in this integrated system.
RCRAInfo is a national information system that supports the Resource Conservation and Recovery Act (RCRA) program through the tracking of events and activities related to facilities that generate, transport, and treat, store, or dispose of hazardous waste. RCRAInfo allows RCRA program staff to track the notification, permit, compliance, and corrective action activities required under RCRA.

Click this hyperlink while viewing on your computer to access additional FINDS: detail in the EDR Site Report.

ECHO:
Envid: 1010171301
Registry ID: 110028845267
DFR URL: http://echo.epa.gov/detailed-facility-report?fid=110028845267
Name: MODERN VILLAGE DEVELOPMNT CORP
Address: 381 8TH ST
City,State,Zip: JERSEY CITY, NJ 07302

AE276 **HUDSON CNTY CHROMATE #76** **NJ NJEMS** **S121487886**
Target **379 381 8TH ST** **N/A**
Property **JERSEY CITY, NJ 07302**

Site 15 of 16 in cluster AE

Actual: **10 ft.**

Focus Map: **6**

NJEMS:
Name: HUDSON CNTY CHROMATE #76
Address: 379 381 8TH ST
City,State,Zip: JERSEY CITY, NJ 07302
Site Id: 76891
Municipality: JERSEY CITY
Municipality Name From Spatial Overlay: JERSEY CITY

HUDSON CNTY CHROMATE #76 (Continued) **S121487886**

GNIS Civil Code For Municipality:	885264
Municipal Code (NJ-1040):	0906
X Coord:	616570
Y Coord:	690134
Coord System:	NJ STATE PLANE (NAD83) - USFEET
Coord Type:	Digital Image
Coord Orign:	DEP-SRP-GIS
State Standard Numeric Code From Spatial Overlay:	0906
Unique Feature Number For Municipality From Spatial Overlay:	3401736000
Eleven Digit Hydrologic Unit Code From Spatial Overlay):	02030101170
Fourteen Digit Hydrologic Unit Code From Spatial Overlay:	02030101170010
Watershed Management Area Number From Spatial Overlay:	05
Watershed Management Area Name From Spatial Overlay:	Hackensack, Hudson, and Pascack
Water Region Code From Spatial Overlay:	1
Water Region Name From Spatial Overlay:	Northeast
Sub Watershed Name From Overlay:	Hudson River
Watershed Name From Spatial Overlay:	Hudson River

AE277 **HUDSON COUNTY CHROMATE 76** **NJ SHWS** **S109309623**
Target **379 381 8TH ST** **N/A**
Property **JERSEY CITY, NJ**

Site 16 of 16 in cluster AE

Actual: **10 ft.**
Focus Map: **6**

SHWS:

Name:	HUDSON COUNTY CHROMATE 76
Address:	379 381 8TH ST
City,State,Zip:	JERSEY CITY, NJ
Site ID:	76891
Status:	Closed
Home Owner:	No
PI Number:	G000008703

Detail As Of April 2012:

X Coord Site:	Not reported
X Coord PI:	Not reported
Y Coord Site:	Not reported
Y Coord PI:	Not reported

AF278 **TIFA LIMITED** **NJ SHWS** **S107567536**
Target **50 DIVISION AVE** **N/A**
Property **LONG HILL TWP, NJ**

Site 1 of 25 in cluster AF

Actual: **10 ft.**
Focus Map: **6**

SHWS:

Name:	TIFA LIMITED
Address:	50 DIVISION AVE
City,State,Zip:	LONG HILL TWP, NJ
Site ID:	27413
Status:	Active
Home Owner:	Not reported
PI Number:	024069

Detail As Of April 2012:

X Coord Site:	Not reported
X Coord PI:	Not reported

TIFA LIMITED (Continued) **S107567536**

Y Coord Site: Not reported
Y Coord PI: Not reported

Name: TIFA LIMITED
Address: 50 DIVISION AVE
City,State,Zip: LONG HILL TWP, NJ
Site ID: 27413
Status: Active
Home Owner: No
PI Number: 024069

Detail As Of April 2012:
X Coord Site: Not reported
X Coord PI: Not reported
Y Coord Site: Not reported
Y Coord PI: Not reported

AF279 **TIFA LIMITED** **NJ RGA HWS** **S115273878**
Target Property **50 DIVISION AVE** **N/A**
LONG HILL TWP, NJ

Site 2 of 25 in cluster AF

Actual: **10 ft.**
Focus Map: **6**

RGA HWS:

2012	TIFA LIMITED	50 DIVISION AVE
2011	TIFA LIMITED	50 DIVISION AVE
2010	TIFA LIMITED	50 DIVISION AVE
2009	TIFA LIMITED	50 DIVISION AVE
2008	TIFA LIMITED	50 DIVISION AVE

AF280 **NJ Release** **S107087921**
Target Property **34 DIVISION ST** **N/A**
JERSEY CITY, NJ

Site 3 of 25 in cluster AF

Actual: **10 ft.**
Focus Map: **6**

NJ Release:
Name: Not reported
Address: 34 DIVISION ST
City,State,Zip: JERSEY CITY, NJ
Facility Type: Other
Facility Phone: Not reported
Incident Date: 11/29/2004
Incident Time: Not reported
Trenton Dispatch Log Number: 123348
Case Number: 04-11-29-1127-35
Date Received: 11/29/2004
Nature of Incident: Not reported
Operator: Not reported
Incident Type: Improper disposal/Storage
Incident Location: AMCARE
Location: Not reported
Other Location: Not reported

(Continued) **S107087921**

Contact Name:	Not reported
Caller Name:	Not reported
Caller Title:	Not reported
Caller Address:	Not reported
Caller City,St,Zip:	Not reported
Caller Telephone:	Not reported
Substance(s):	Not reported
Substance Type:	Not reported
Substance Identity:	Not reported
CAS Number:	Not reported
A310 Letter:	Not reported
TCPA Chemical:	Not reported
Hazrds Material:	Not reported
COMU:	Not reported
Ref. Code:	Not reported
Amt Released:	Not reported
Contained:	Not reported
Release Type:	Not reported
Release VE:	Not reported
Injuries:	No
Public Exposure:	No
Facility Evacuation:	No
Police at Scene:	No
Firemen at Scene:	No
Contamination of:	Not reported
Receiving Water:	Not reported
Status at Spill:	Not reported
NJ Spill Date:	Not reported
NJ Spill Time:	Not reported
NJ Spill Name:	Not reported
NJ Spill Title:	Not reported
NJ Spill Phone:	Not reported
Other Date:	Not reported
Other Time:	Not reported
Other Name:	Not reported
Other Title:	Not reported
Other Telephone:	Not reported
Public Evacuation:	No
Assistance Requested:	Not reported
Wind Direction/Speed:	Not reported
Local Municipality Notified:	Not reported
Local Municipality Name:	Not reported
Local Municipality Title:	Not reported
Local Municipality Telephone:	Not reported
Local Municipality Date:	Not reported
Local Municipality Time:	Not reported
Incident Description:	Not reported
Incident Name:	Not reported
Incident Referred To:	Not reported
Incident Region:	Not reported
Incident Telephone:	Not reported
Incident Date:	Not reported
Incident time:	Not reported
Incident ITM:	Not reported
Comments: Not reported	
Date A310 Letter Printed:	Not reported
Date Local Authority Was Notified:	Not reported

(Continued) **S107087921**

Date Updated:	Not reported
Date Report Faxed to Local Authority:	Not reported
Local Authority Notification Date:	Not reported
Rep Receive Date:	11/29/2004
Reporter Type:	Citizen Complaint
Reporter Name:	REDACTED
Reporter Title:	REDACTED
Reporter Org:	REDATED
Reporter Address:	Not reported
Reporter City,St,Zip:	Not reported
Reporter County:	Not reported
Incident Status:	Continuous
Incident Category Source:	Other
Incident Source Name:	AMCARE
Incident Source Address:	34 DIVISION ST
Incident Source Address 2:	Not reported
Incident Source City,St,Zip:	Jersey City, NJ
Incident Source County:	Hudson
DEP Requested:	Yes
Confidential:	Not reported
Notify Type:	Not reported
Road Closed:	No
Direction:	Not reported
Responsible Party:	Not reported
Responsible Party Name:	Not reported
Responsible Party Contact:	Not reported
Responsible Party Title:	Not reported
Responsible Party Phone:	Not reported
Responsible Party Street:	Not reported
Responsible Party County:	Not reported
Responsible Party City,St,Zip:	Not reported
Memo. Of Understanding:	Not reported
Drill/trng Exercise:	Not reported
Hazardous:	Not reported

AF281 **PAUL BUCCI PLUMBING** **NJ NJEMS** **S113632469**
Target **29 31 DIVISION ST** **N/A**
Property **JERSEY CITY, NJ 07302**

Site 4 of 25 in cluster AF

Actual: **10 ft.**

Focus Map: **6**

NJEMS:

Name:	PAUL BUCCI PLUMBING
Address:	29 31 DIVISION ST
City,State,Zip:	JERSEY CITY, NJ 07302
Site Id:	53597
Municipality:	JERSEY CITY
Municipality Name From Spatial Overlay:	JERSEY CITY
GNIS Civil Code For Municipality:	885264
Municipal Code (NJ-1040):	0906
X Coord:	616295
Y Coord:	690073
Coord System:	NJ STATE PLANE (NAD83) - USFEET
Coord Type:	GPS
Coord Orign:	DEP-GIS
State Standard Numeric Code From Spatial Overlay:	0906
Unique Feature Number For Municipality From Spatial Overlay:	3401736000
Eleven Digit Hydrologic Unit Code From Spatial Overlay):	02030101170

PAUL BUCCI PLUMBING (Continued) **S113632469**

Fourteen Digit Hydrologic Unit Code From Spatial Overlay:	02030101170010
Watershed Management Area Number From Spatial Overlay:	05
Watershed Management Area Name From Spatial Overlay:	Hackensack, Hudson, and Pascack
Water Region Code From Spatial Overlay:	1
Water Region Name From Spatial Overlay:	Northeast
Sub Watershed Name From Overlay:	Hudson River
Watershed Name From Spatial Overlay:	Hudson River

AF282 **PAUL BUCCI PLUMBING** **FINDS** **1010474970**
Target **29 31 DIVISION ST** **N/A**
Property **JERSEY CITY, NJ 07302**

Site 5 of 25 in cluster AF

Actual: FINDS:
10 ft. Registry ID: 110032159189

Focus Map:
6 Click Here:

Environmental Interest/Information System:
NJ-NJEMS (New Jersey - New Jersey Environmental Management System).
The Department of Environmental Protection (NJDEP) manages large databases of environmental information in this integrated system.

Click this hyperlink while viewing on your computer to access additional FINDS: detail in the EDR Site Report.

AF283 **IN FRONT OF** **NJ SPILLS** **S107059016**
Target **394 7TH ST** **N/A**
Property **JERSEY CITY, NJ**

Site 6 of 25 in cluster AF

Actual: NJ SPILL:
10 ft.

Focus Map:
6

Name:	IN FRONT OF
Address:	394 7TH ST
City,State,Zip:	JERSEY CITY, NJ
Trenton Dispatch Log Number:	9732
Case Number:	95-6-25-2057-00
Notify Type:	Not reported
Date Received:	06/25/1995
Location:	Other
Other Location:	Not reported
Incident Date:	06/25/1995
Incident Time:	ONGO
A310 Letter:	No
Ref. Code:	009
COMU:	0906
CAS Number:	Not reported
Hazardous:	Not reported
Incident Location:	Not reported
Facility Type:	Residential
Facility Phone:	Not reported
Substance(s):	SEWAGE RAW
Substance Type:	Liquid
Substance Identity:	Known
TCPA Chemical:	No
Hazrds Material:	No

IN FRONT OF (Continued) **S107059016**

Amnt Released:	UNKNOWN
Release VE:	Not reported
Contained:	Yes
Release Type:	Intermittent
Incident Desc:	Sewage,Spill
Status at Spill:	MANHOLE OVERFLOW CAUSING BACKUP INTO CALLERS PROPERTY BASEMENT SEVERA TIMES DURING WEEK. S A HAS BEEN CONTACTED & HAS NOT ALLEVIATED PROBLEM.
NJ Spill Date:	1995-06-25 00:00:00
NJ Spill Time:	Not reported
NJ Spill Name:	NJSP/OEM
NJ Spill Title:	FAXED
NJ Spill Phone:	609-882-2000
Other Date:	Not reported
Other Time:	Not reported
Other Name:	Not reported
Other Title:	Not reported
Other Phone:	Not reported
Injuries:	No
Public Exposure:	No
Road Closed:	Not reported
Facility Evacuation:	No
Receiving Water:	UNKNOWN
Public Evacuation:	No
Police at Scene:	No
Firemen at Scene:	No
Contamination of:	Land,Water
Nature of Incident:	Citizen
Wind Direction/Speed:	Not reported
Assistance Requested:	Yes
Memo. Of Understanding:	Not reported
Drill/trng Exercise:	Not reported
Operator:	KIM
Contact Name:	Not reported
Caller Name:	REDACTED
Caller Title:	Not reported
Caller Address:	Not reported
Caller City,St,Zip:	Not reported
Caller Phone:	Not reported
Responsible Party:	Known
Responsible Party Name:	JERSEY CITY S A
Responsible Party Contact:	Not reported
Responsible Party Title:	Not reported
Responsible Party Telphone:	201-432-1150
Responsible Party Street:	Not reported
Responsible Party Municipality:	Not reported
Responsible Party State:	Not reported
Responsible Party Zip:	Not reported
Responsible City,St,Zip:	Not reported
Responsible Party County:	Not reported
Local Municipality:	Not reported
Local Municipality Name:	Not reported
Local Municipality Title:	Not reported
Local Municipality Phone:	Not reported
Local Municipality Date:	Not reported
Local Municipality Time:	Not reported
Incident Name:	Not reported

IN FRONT OF (Continued) **S107059016**

Incident Referred To:	OEP-WATER
Incident Region:	Metro
Incident Phone:	Faxed,Mailed
Incident Date:	06/25/1995
Incident Name:	Not reported
Incident Referred To:	DFG
Incident Region:	HQ1
Incident Phone:	Faxed
Incident Date:	1995-06-25 00:00:00
Comments: Not reported	
Date A310 Letter Printed:	Not reported
Date Local Authority Was Notified:	Not reported
Date Update:	Not reported
Date Report Faxed to Local Authority:	Not reported
Local Authority Notification Date:	Not reported
Reporter Name:	Not reported
Reporter Type:	Not reported
Rep Received Date:	Not reported
Reporter Title:	Not reported
Reporter Orgzn:	Not reported
Reporter Address:	Not reported
Reporter City,St,Zip:	Not reported
Reporter County:	Not reported
Incident Type:	Not reported
Incident Status:	Not reported
Incident Source Category:	Not reported
Incident Source Name:	Not reported
Incident Source Address:	Not reported
Incident Source Address 2:	Not reported
Incident Source City,St,Zip:	Not reported
Incident Source County:	Not reported
DEP Requested:	Not reported
Confidential:	Not reported

AF284 **PAUL BUCCI PLUMBING** **NJ UST** **U004243651**
Target **29-31 DIVISION ST** **NJ ISRA** **N/A**
Property **JERSEY CITY, NJ 07302**

Site 7 of 25 in cluster AF

Actual:
10 ft.

Focus Map:
6

UST:

Facility ID:	021921

Contact:

Owner Name:	Not Identified Not Identified
Organization:	Not Identified
Contact Type(UST Reg):	Facility Operator
Contact Address (UST Reg):	Not reported
Contact Address 2 (UST Reg):	Not reported
Conact City,St,Zip (UST Reg):	Not reported
Owner Name:	PAUL BUCCI
Organization:	PAUL BUCCI
Contact Type(UST Reg):	Tank Owner
Contact Address (UST Reg):	927 PAVONIA AVE
Contact Address 2 (UST Reg):	Not reported
Conact City,St,Zip (UST Reg):	Jersey City, NJ 07306

PAUL BUCCI PLUMBING (Continued) **U004243651**

Tanks:

Tank Id:	TANK-3
Tank Number:	0001
Tank Status:	**Removed**
Tank Status Date:	01/01/1979
Install Date:	01/01/1979
Tank Contents:	Light Diesel Fuel (No. 1-D)
Tank Size:	1000
Tank Compliance:	No
Overfill:	No
Compliance Monitoring?:	No
Overfill Protection:	No
Spill Containment:	No
Tank Wellhead Protection:	Not reported
Tank/Pipe Construction Type:	Pipe CONVERSION (NON-NULLABLE)
Tank/Pipe Construction Type:	Tank CONVERSION (NON-NULLABLE)
Tank/Pipe Monitor:	Pipe None
Tank/Pipe Monitor:	Tank None

Tank Id:	TANK-4
Tank Number:	0002
Tank Status:	**Removed**
Tank Status Date:	01/01/1979
Install Date:	01/01/1979
Tank Contents:	Light Diesel Fuel (No. 1-D)
Tank Size:	1000
Tank Compliance:	No
Overfill:	No
Compliance Monitoring?:	No
Overfill Protection:	No
Spill Containment:	No
Tank Wellhead Protection:	Not reported
Tank/Pipe Construction Type:	Tank CONVERSION (NON-NULLABLE)
Tank/Pipe Construction Type:	Pipe CONVERSION (NON-NULLABLE)
Tank/Pipe Monitor:	Pipe None
Tank/Pipe Monitor:	Tank None

NJ ISRA:

Name:	PAUL BUCCI PLUMBING
Address:	29-31 DIVISION STREET
City,State,Zip:	JERSEY CITY, NJ 07302
Pi Number:	021921
Action Number:	ISR880002
Title:	E88074 Protech Shading Incorpo
Isra Trg: Finalized Date	Not reported
Start Date:	1988-03-30
Case Status:	NFA (No Further Action) HISTORIC
Case No:	E88074
Case Name:	Protech Shading Incorporated
Trigger Type:	Property Sale
Trigger Date:	1988-02-08

AF285 **29-31 DIVISION ST** **NJ UST** **U004243269**
Target **29-31 DIVISION ST** **N/A**
Property **JERSEY CITY, NJ 07302**

Site 8 of 25 in cluster AF

Actual:
10 ft.

Focus Map:
6

UST:
Facility ID: 016338

Contact:
Owner Name: Not Identified Not Identified
Organization: Not Identified
Contact Type(UST Reg): Facility Operator
Contact Address (UST Reg): Not reported
Contact Address 2 (UST Reg): Not reported
Conact City,St,Zip (UST Reg): Not reported

Owner Name: CHRISTOPHER SWIEROZA
Organization: CHRISTOPHER SWIEROZA
Contact Type(UST Reg): Tank Owner
Contact Address (UST Reg): 29-31 DIVISION ST
Contact Address 2 (UST Reg): Not reported
Conact City,St,Zip (UST Reg): Jersey City, NJ 07302

Tanks:
Tank Id: TANK-1
Tank Number: 1
Tank Status: **Removed**
Tank Status Date: 09/16/1988
Install Date: 01/01/1967
Tank Contents: Unleaded Gasoline
Tank Size: 500
Tank Compliance: No
Overfill: No
Compliance Monitoring?: No
Overfill Protection: No
Spill Containment: No
Tank Wellhead Protection: Not reported
Tank/Pipe Construction Type: Tank Bare steel
Tank/Pipe Construction Type: Pipe Bare steel
Tank/Pipe Monitor: Pipe None
Tank/Pipe Monitor: Tank None

Tank Id: TANK-2
Tank Number: 2
Tank Status: **Removed**
Tank Status Date: 09/16/1988
Install Date: 01/01/1967
Tank Contents: Light Diesel Fuel (No. 1-D)
Tank Size: 500
Tank Compliance: No
Overfill: No
Compliance Monitoring?: No
Overfill Protection: No
Spill Containment: No
Tank Wellhead Protection: Not reported

29-31 DIVISION ST (Continued) **U004243269**

Tank/Pipe Construction Type: Tank Bare steel
Tank/Pipe Construction Type: Pipe Bare steel
Tank/Pipe Monitor: Pipe None
Tank/Pipe Monitor: Tank None

AG286 **NJ Release** **S107083717**
Target Property **NEWARK AVE & 7TH ST** **N/A**
JERSEY CITY, NJ

Site 1 of 5 in cluster AG

Actual: **9 ft.**
Focus Map: **6**

NJ Release:

Name:	Not reported
Address:	NEWARK AVE & 7TH ST
City,State,Zip:	JERSEY CITY, NJ
Facility Type:	Commercial
Facility Phone:	Not reported
Incident Date:	08/20/2004
Incident Time:	Not reported
Trenton Dispatch Log Number:	109907
Case Number:	04-08-20-1318-21
Date Received:	08/20/2004
Nature of Incident:	Not reported
Operator:	Not reported
Incident Type:	Soil Contamination
Incident Location:	BL#447 LT# B-1
Location:	Not reported
Other Location:	Not reported
Contact Name:	GARY SKOWRONSKI
Caller Name:	Not reported
Caller Title:	Not reported
Caller Address:	Not reported
Caller City,St,Zip:	Not reported
Caller Telephone:	Not reported
Substance(s):	Not reported
Substance Type:	Not reported
Substance Identity:	Not reported
CAS Number:	Not reported
A310 Letter:	Not reported
TCPA Chemical:	Not reported
Hazrds Material:	Not reported
COMU:	Not reported
Ref. Code:	Not reported
Amt Released:	Not reported
Contained:	Not reported
Release Type:	Not reported
Release VE:	Not reported
Injuries:	No
Public Exposure:	No
Facility Evacuation:	No
Police at Scene:	No
Firemen at Scene:	No
Contamination of:	Not reported
Receiving Water:	Not reported
Status at Spill:	Not reported
NJ Spill Date:	Not reported
NJ Spill Time:	Not reported
NJ Spill Name:	Not reported

(Continued) **S107083717**

NJ Spill Title:	Not reported
NJ Spill Phone:	Not reported
Other Date:	Not reported
Other Time:	Not reported
Other Name:	Not reported
Other Title:	Not reported
Other Telephone:	Not reported
Public Evacuation:	No
Assistance Requested:	Not reported
Wind Direction/Speed:	Not reported
Local Municipality Notified:	Not reported
Local Municipality Name:	Not reported
Local Municipality Title:	Not reported
Local Municipality Telephone:	Not reported
Local Municipality Date:	Not reported
Local Municipality Time:	Not reported
Incident Description:	Not reported
Incident Name:	Not reported
Incident Referred To:	Not reported
Incident Region:	Not reported
Incident Telephone:	Not reported
Incident Date:	Not reported
Incident time:	Not reported
Incident ITM:	Not reported
Comments: Not reported	
Date A310 Letter Printed:	Not reported
Date Local Authority Was Notified:	Not reported
Date Updated:	Not reported
Date Report Faxed to Local Authority:	Not reported
Local Authority Notification Date:	Not reported
Rep Receive Date:	08/20/2004
Reporter Type:	Other
Reporter Name:	REDACTED
Reporter Title:	REDACTED
Reporter Org:	REDATED
Reporter Address:	Not reported
Reporter City,St,Zip:	Not reported
Reporter County:	Not reported
Incident Status:	Undetermined
Incident Category Source:	Other
Incident Source Name:	NJ SCHOOL CONSTRUCTION CORP
Incident Source Address:	333 WASHINGTON ST
Incident Source Address 2:	Not reported
Incident Source City,St,Zip:	Jersey City, NJ
Incident Source County:	Hudson
DEP Requested:	No
Confidential:	Not reported
Notify Type:	Not reported
Road Closed:	No
Direction:	Not reported
Responsible Party:	Not reported
Responsible Party Name:	Not reported
Responsible Party Contact:	Not reported
Responsible Party Title:	Not reported
Responsible Party Phone:	Not reported
Responsible Party Street:	Not reported
Responsible Party County:	Not reported

(Continued) **S107083717**

Responsible Party City,St,Zip:	Not reported
Memo. Of Understanding:	Not reported
Drill/trng Exercise:	Not reported
Hazardous:	Not reported

AF287 **NJ Release** **S107083721**
Target Property **392 7TH ST** **N/A**
JERSEY CITY, NJ

Site 9 of 25 in cluster AF

Actual: **11 ft.**
Focus Map: 6

NJ Release:

Name:	Not reported
Address:	392 7TH ST
City,State,Zip:	JERSEY CITY, NJ
Facility Type:	Residential
Facility Phone:	Not reported
Incident Date:	08/20/2004
Incident Time:	Not reported
Trenton Dispatch Log Number:	109928
Case Number:	04-08-20-1322-21
Date Received:	08/20/2004
Nature of Incident:	Not reported
Operator:	Not reported
Incident Type:	Soil Contamination
Incident Location:	AREA OF
Location:	Not reported
Other Location:	Not reported
Contact Name:	GARY SKOWRONSKI
Caller Name:	Not reported
Caller Title:	Not reported
Caller Address:	Not reported
Caller City,St,Zip:	Not reported
Caller Telephone:	Not reported
Substance(s):	Not reported
Substance Type:	Not reported
Substance Identity:	Not reported
CAS Number:	Not reported
A310 Letter:	Not reported
TCPA Chemical:	Not reported
Hazrds Material:	Not reported
COMU:	Not reported
Ref. Code:	Not reported
Amt Released:	Not reported
Contained:	Not reported
Release Type:	Not reported
Release VE:	Not reported
Injuries:	No
Public Exposure:	No
Facility Evacuation:	No
Police at Scene:	No
Firemen at Scene:	No
Contamination of:	Not reported
Receiving Water:	Not reported
Status at Spill:	Not reported
NJ Spill Date:	Not reported
NJ Spill Time:	Not reported
NJ Spill Name:	Not reported

(Continued) **S107083721**

NJ Spill Title:	Not reported
NJ Spill Phone:	Not reported
Other Date:	Not reported
Other Time:	Not reported
Other Name:	Not reported
Other Title:	Not reported
Other Telephone:	Not reported
Public Evacuation:	No
Assistance Requested:	Not reported
Wind Direction/Speed:	Not reported
Local Municipality Notified:	Not reported
Local Municipality Name:	Not reported
Local Municipality Title:	Not reported
Local Municipality Telephone:	Not reported
Local Municipality Date:	Not reported
Local Municipality Time:	Not reported
Incident Description:	Not reported
Incident Name:	Not reported
Incident Referred To:	Not reported
Incident Region:	Not reported
Incident Telephone:	Not reported
Incident Date:	Not reported
Incident time:	Not reported
Incident ITM:	Not reported
Comments: Not reported	
Date A310 Letter Printed:	Not reported
Date Local Authority Was Notified:	Not reported
Date Updated:	Not reported
Date Report Faxed to Local Authority:	Not reported
Local Authority Notification Date:	Not reported
Rep Receive Date:	08/20/2004
Reporter Type:	Other
Reporter Name:	REDACTED
Reporter Title:	REDACTED
Reporter Org:	REDATED
Reporter Address:	Not reported
Reporter City,St,Zip:	Not reported
Reporter County:	Not reported
Incident Status:	Undetermined
Incident Category Source:	Other
Incident Source Name:	NJ SCHOOL CONSTRUCTION CORP
Incident Source Address:	333 WASHINGTON ST
Incident Source Address 2:	Not reported
Incident Source City,St,Zip:	Jersey City, NJ
Incident Source County:	Hudson
DEP Requested:	No
Confidential:	Not reported
Notify Type:	Not reported
Road Closed:	No
Direction:	Not reported
Responsible Party:	Not reported
Responsible Party Name:	Not reported
Responsible Party Contact:	Not reported
Responsible Party Title:	Not reported
Responsible Party Phone:	Not reported
Responsible Party Street:	Not reported
Responsible Party County:	Not reported

(Continued) **S107083721**

Responsible Party City,St,Zip: Not reported
Memo. Of Understanding: Not reported
Drill/trng Exercise: Not reported
Hazardous: Not reported

AG288 **CADILLAC LIMO RENTING INC** **NJ NJEMS** **S123370818**
Target **403 7TH ST** **N/A**
Property **JERSEY CITY, NJ 07302**

Site 2 of 5 in cluster AG

Actual: **9 ft.**
Focus Map: **6**

NJEMS:

Name:	CADILLAC LIMO RENTING INC
Address:	403 7TH ST
City,State,Zip:	JERSEY CITY, NJ 07302
Site Id:	410831
Municipality:	JERSEY CITY
Municipality Name From Spatial Overlay:	JERSEY CITY
GNIS Civil Code For Municipality:	885264
Municipal Code (NJ-1040):	0906
X Coord:	616257
Y Coord:	689967
Coord System:	NJ STATE PLANE (NAD83) - USFEET
Coord Type:	Approx. Addr. Match
Coord Orign:	DEP-GIS
State Standard Numeric Code From Spatial Overlay:	0906
Unique Feature Number For Municipality From Spatial Overlay:	3401736000
Eleven Digit Hydrologic Unit Code From Spatial Overlay):	02030101170
Fourteen Digit Hydrologic Unit Code From Spatial Overlay:	02030101170010
Watershed Management Area Number From Spatial Overlay:	05
Watershed Management Area Name From Spatial Overlay:	Hackensack, Hudson, and Pascack
Water Region Code From Spatial Overlay:	1
Water Region Name From Spatial Overlay:	Northeast
Sub Watershed Name From Overlay:	Hudson River
Watershed Name From Spatial Overlay:	Hudson River

AG289 **CADILLAC LIMO RENTING INC** **FINDS** **1012305946**
Target **403 7TH ST** **N/A**
Property **JERSEY CITY, NJ 07302**

Site 3 of 5 in cluster AG

Actual: **9 ft.**
Focus Map: **6**

FINDS:
Registry ID: 110040389870

Click Here:

Environmental Interest/Information System:
NJ-NJEMS (New Jersey - New Jersey Environmental Management System).
The Department of Environmental Protection (NJDEP) manages large databases of environmental information in this integrated system.

Click this hyperlink while viewing on your computer to access additional FINDS: detail in the EDR Site Report.

AH290 **NJ Release** **S107083718**
Target Property **401 7 TH ST** **N/A**
JERSEY CITY, NJ

Site 1 of 6 in cluster AH

Actual: **9 ft.**

Focus Map: **6**

NJ Release:

Name:	Not reported
Address:	401 7 TH ST
City,State,Zip:	JERSEY CITY, NJ
Facility Type:	Commercial
Facility Phone:	Not reported
Incident Date:	08/20/2004
Incident Time:	Not reported
Trenton Dispatch Log Number:	109908
Case Number:	04-08-20-1319-21
Date Received:	08/20/2004
Nature of Incident:	Not reported
Operator:	Not reported
Incident Type:	Soil Contamination
Incident Location:	AREA OF
Location:	Not reported
Other Location:	Not reported
Contact Name:	GARY SKOWRONSKI
Caller Name:	Not reported
Caller Title:	Not reported
Caller Address:	Not reported
Caller City,St,Zip:	Not reported
Caller Telephone:	Not reported
Substance(s):	Not reported
Substance Type:	Not reported
Substance Identity:	Not reported
CAS Number:	Not reported
A310 Letter:	Not reported
TCPA Chemical:	Not reported
Hazrds Material:	Not reported
COMU:	Not reported
Ref. Code:	Not reported
Amt Released:	Not reported
Contained:	Not reported
Release Type:	Not reported
Release VE:	Not reported
Injuries:	No
Public Exposure:	No
Facility Evacuation:	No
Police at Scene:	No
Firemen at Scene:	No
Contamination of:	Not reported
Receiving Water:	Not reported
Status at Spill:	Not reported
NJ Spill Date:	Not reported
NJ Spill Time:	Not reported
NJ Spill Name:	Not reported
NJ Spill Title:	Not reported
NJ Spill Phone:	Not reported
Other Date:	Not reported
Other Time:	Not reported
Other Name:	Not reported
Other Title:	Not reported

(Continued) **S107083718**

Other Telephone:	Not reported
Public Evacuation:	No
Assistance Requested:	Not reported
Wind Direction/Speed:	Not reported
Local Municipality Notified:	Not reported
Local Municipality Name:	Not reported
Local Municipality Title:	Not reported
Local Municipality Telephone:	Not reported
Local Municipality Date:	Not reported
Local Municipality Time:	Not reported
Incident Description:	Not reported
Incident Name:	Not reported
Incident Referred To:	Not reported
Incident Region:	Not reported
Incident Telephone:	Not reported
Incident Date:	Not reported
Incident time:	Not reported
Incident ITM:	Not reported
Comments: Not reported	
Date A310 Letter Printed:	Not reported
Date Local Authority Was Notified:	Not reported
Date Updated:	Not reported
Date Report Faxed to Local Authority:	Not reported
Local Authority Notification Date:	Not reported
Rep Receive Date:	08/20/2004
Reporter Type:	Other
Reporter Name:	REDACTED
Reporter Title:	REDACTED
Reporter Org:	REDATED
Reporter Address:	Not reported
Reporter City,St,Zip:	Not reported
Reporter County:	Not reported
Incident Status:	Undetermined
Incident Category Source:	Other
Incident Source Name:	NJ SCHOOL CONSTRUCTION CORP
Incident Source Address:	333 WASHINGTON ST
Incident Source Address 2:	Not reported
Incident Source City,St,Zip:	Jersey City, NJ
Incident Source County:	Hudson
DEP Requested:	No
Confidential:	Not reported
Notify Type:	Not reported
Road Closed:	No
Direction:	Not reported
Responsible Party:	Not reported
Responsible Party Name:	Not reported
Responsible Party Contact:	Not reported
Responsible Party Title:	Not reported
Responsible Party Phone:	Not reported
Responsible Party Street:	Not reported
Responsible Party County:	Not reported
Responsible Party City,St,Zip:	Not reported
Memo. Of Understanding:	Not reported
Drill/trng Exercise:	Not reported
Hazardous:	Not reported

AF291 **ON ROADWAY:** **NJ SPILLS** **S104436952**
Target **7TH & DIVION ST** **N/A**
Property **JERSEY CITY, NJ**

Site 10 of 25 in cluster AF

Actual: **11 ft.**

Focus Map: **6**

NJ SPILL:

Name:	ON ROADWAY:
Address:	7TH & DIVION ST
City,State,Zip:	JERSEY CITY, NJ
Trenton Dispatch Log Number:	10080
Case Number:	92-6-22-1539-48
Notify Type:	Not reported
Date Received:	06/22/1992
Location:	Other
Other Location:	Not reported
Incident Date:	06/22/1992
Incident Time:	1518
A310 Letter:	No
Ref. Code:	014
COMU:	0906
CAS Number:	Not reported
Hazardous:	Not reported
Incident Location:	Not reported
Facility Type:	Residential
Facility Phone:	Not reported
Substance(s):	GASOLINE
Substance Type:	Liquid
Substance Identity:	Known
TCPA Chemical:	No
Hazrds Material:	Yes
Amnt Released:	15 GALS
Release VE:	Estimate
Contained:	Yes
Release Type:	Terminated
Incident Desc:	Spill,MVA
Status at Spill:	TWO CAR MVA, LOCAL OFFICIALS WILL HANDLE CLEANUP..
NJ Spill Date:	Not reported
NJ Spill Time:	Not reported
NJ Spill Name:	Not reported
NJ Spill Title:	Not reported
NJ Spill Phone:	Not reported
Other Date:	Not reported
Other Time:	Not reported
Other Name:	Not reported
Other Title:	Not reported
Other Phone:	Not reported
Injuries:	No
Public Exposure:	No
Road Closed:	Not reported
Facility Evacuation:	No
Receiving Water:	NONE
Public Evacuation:	No
Police at Scene:	No
Firemen at Scene:	Yes
Contamination of:	Land
Nature of Incident:	Municipal
Wind Direction/Speed:	Not reported
Assistance Requested:	No

ON ROADWAY: (Continued) **S104436952**

Memo. Of Understanding:	Not reported
Drill/trng Exercise:	Not reported
Operator:	ANTHONY
Contact Name:	Not reported
Caller Name:	REDACTED
Caller Title:	Not reported
Caller Address:	Not reported
Caller City,St,Zip:	Not reported
Caller Phone:	Not reported
Responsible Party:	UnKnown
Responsible Party Name:	Not reported
Responsible Party Contact:	Not reported
Responsible Party Title:	Not reported
Responsible Party Telphone:	Not reported
Responsible Party Street:	Not reported
Responsible Party Municipality:	Not reported
Responsible Party State:	Not reported
Responsible Party Zip:	Not reported
Responsible City,St,Zip:	Not reported
Responsible Party County:	Not reported
Local Municipality:	Not reported
Local Municipality Name:	Not reported
Local Municipality Title:	Not reported
Local Municipality Phone:	Not reported
Local Municipality Date:	Not reported
Local Municipality Time:	Not reported
Incident Name:	Not reported
Incident Referred To:	DRPSR
Incident Region:	Metro
Incident Phone:	Faxed
Incident Date:	06/22/1992
Comments: Not reported	
Date A310 Letter Printed:	Not reported
Date Local Authority Was Notified:	Not reported
Date Update:	Not reported
Date Report Faxed to Local Authority:	Not reported
Local Authority Notification Date:	Not reported
Reporter Name:	Not reported
Reporter Type:	Not reported
Rep Received Date:	Not reported
Reporter Title:	Not reported
Reporter Orgzn:	Not reported
Reporter Address:	Not reported
Reporter City,St,Zip:	Not reported
Reporter County:	Not reported
Incident Type:	Not reported
Incident Status:	Not reported
Incident Source Category:	Not reported
Incident Source Name:	Not reported
Incident Source Address:	Not reported
Incident Source Address 2:	Not reported
Incident Source City,St,Zip:	Not reported
Incident Source County:	Not reported
DEP Requested:	Not reported
Confidential:	Not reported

AH292 **NJ Release** **S107083715**
Target Property **399 7TH ST**
JERSEY CITY, NJ **N/A**

Site 2 of 6 in cluster AH

Actual: **9 ft.**

Focus Map: **6**

NJ Release:

Name:	Not reported
Address:	399 7TH ST
City,State,Zip:	JERSEY CITY, NJ
Facility Type:	Residential
Facility Phone:	Not reported
Incident Date:	08/20/2004
Incident Time:	Not reported
Trenton Dispatch Log Number:	109965
Case Number:	04-08-20-1316-44
Date Received:	08/20/2004
Nature of Incident:	Not reported
Operator:	Not reported
Incident Type:	Underground Storage Tank
Incident Location:	AREA OF
Location:	Not reported
Other Location:	Not reported
Contact Name:	GARY SKOWRONSKI
Caller Name:	Not reported
Caller Title:	Not reported
Caller Address:	Not reported
Caller City,St,Zip:	Not reported
Caller Telephone:	Not reported
Substance(s):	Not reported
Substance Type:	Not reported
Substance Identity:	Not reported
CAS Number:	Not reported
A310 Letter:	Not reported
TCPA Chemical:	Not reported
Hazrds Material:	Not reported
COMU:	Not reported
Ref. Code:	Not reported
Amt Released:	Not reported
Contained:	Not reported
Release Type:	Not reported
Release VE:	Not reported
Injuries:	No
Public Exposure:	No
Facility Evacuation:	No
Police at Scene:	No
Firemen at Scene:	No
Contamination of:	Not reported
Receiving Water:	Not reported
Status at Spill:	Not reported
NJ Spill Date:	Not reported
NJ Spill Time:	Not reported
NJ Spill Name:	Not reported
NJ Spill Title:	Not reported
NJ Spill Phone:	Not reported
Other Date:	Not reported
Other Time:	Not reported
Other Name:	Not reported
Other Title:	Not reported

(Continued) **S107083715**

Other Telephone:	Not reported
Public Evacuation:	No
Assistance Requested:	Not reported
Wind Direction/Speed:	Not reported
Local Municipality Notified:	Not reported
Local Municipality Name:	Not reported
Local Municipality Title:	Not reported
Local Municipality Telephone:	Not reported
Local Municipality Date:	Not reported
Local Municipality Time:	Not reported
Incident Description:	Not reported
Incident Name:	Not reported
Incident Referred To:	Not reported
Incident Region:	Not reported
Incident Telephone:	Not reported
Incident Date:	Not reported
Incident time:	Not reported
Incident ITM:	Not reported
Comments: Not reported	
Date A310 Letter Printed:	Not reported
Date Local Authority Was Notified:	Not reported
Date Updated:	Not reported
Date Report Faxed to Local Authority:	Not reported
Local Authority Notification Date:	Not reported
Rep Receive Date:	08/20/2004
Reporter Type:	Other
Reporter Name:	REDACTED
Reporter Title:	REDACTED
Reporter Org:	REDATED
Reporter Address:	Not reported
Reporter City,St,Zip:	Not reported
Reporter County:	Not reported
Incident Status:	Undetermined
Incident Category Source:	Other
Incident Source Name:	NJ SCHOOL CONSTRUCTION CORP
Incident Source Address:	333 WASHINGTON ST
Incident Source Address 2:	Not reported
Incident Source City,St,Zip:	Jersey City, NJ
Incident Source County:	Hudson
DEP Requested:	No
Confidential:	Not reported
Notify Type:	Not reported
Road Closed:	No
Direction:	Not reported
Responsible Party:	Not reported
Responsible Party Name:	Not reported
Responsible Party Contact:	Not reported
Responsible Party Title:	Not reported
Responsible Party Phone:	Not reported
Responsible Party Street:	Not reported
Responsible Party County:	Not reported
Responsible Party City,St,Zip:	Not reported
Memo. Of Understanding:	Not reported
Drill/trng Exercise:	Not reported
Hazardous:	Not reported
Name:	Not reported

(Continued) **S107083715**

Address:	399 7TH ST
City,State,Zip:	JERSEY CITY, NJ
Facility Type:	Commercial
Facility Phone:	Not reported
Incident Date:	08/20/2004
Incident Time:	Not reported
Trenton Dispatch Log Number:	109901
Case Number:	04-08-20-1316-44
Date Received:	08/20/2004
Nature of Incident:	Not reported
Operator:	Not reported
Incident Type:	Soil Contamination
Incident Location:	AREA OF
Location:	Not reported
Other Location:	Not reported
Contact Name:	GARY SKOWRONSKI
Caller Name:	Not reported
Caller Title:	Not reported
Caller Address:	Not reported
Caller City,St,Zip:	Not reported
Caller Telephone:	Not reported
Substance(s):	Not reported
Substance Type:	Not reported
Substance Identity:	Not reported
CAS Number:	Not reported
A310 Letter:	Not reported
TCPA Chemical:	Not reported
Hazrds Material:	Not reported
COMU:	Not reported
Ref. Code:	Not reported
Amt Released:	Not reported
Contained:	Not reported
Release Type:	Not reported
Release VE:	Not reported
Injuries:	No
Public Exposure:	No
Facility Evacuation:	No
Police at Scene:	No
Firemen at Scene:	No
Contamination of:	Not reported
Receiving Water:	Not reported
Status at Spill:	Not reported
NJ Spill Date:	Not reported
NJ Spill Time:	Not reported
NJ Spill Name:	Not reported
NJ Spill Title:	Not reported
NJ Spill Phone:	Not reported
Other Date:	Not reported
Other Time:	Not reported
Other Name:	Not reported
Other Title:	Not reported
Other Telephone:	Not reported
Public Evacuation:	No
Assistance Requested:	Not reported
Wind Direction/Speed:	Not reported
Local Municipality Notified:	Not reported
Local Municipality Name:	Not reported

(Continued) **S107083715**

Local Municipality Title:	Not reported
Local Municipality Telephone:	Not reported
Local Municipality Date:	Not reported
Local Municipality Time:	Not reported
Incident Description:	Not reported
Incident Name:	Not reported
Incident Referred To:	Not reported
Incident Region:	Not reported
Incident Telephone:	Not reported
Incident Date:	Not reported
Incident time:	Not reported
Incident ITM:	Not reported
Comments: Not reported	
Date A310 Letter Printed:	Not reported
Date Local Authority Was Notified:	Not reported
Date Updated:	Not reported
Date Report Faxed to Local Authority:	Not reported
Local Authority Notification Date:	Not reported
Rep Receive Date:	08/20/2004
Reporter Type:	Other
Reporter Name:	REDACTED
Reporter Title:	REDACTED
Reporter Org:	REDATED
Reporter Address:	Not reported
Reporter City,St,Zip:	Not reported
Reporter County:	Not reported
Incident Status:	Undetermined
Incident Category Source:	Other
Incident Source Name:	NJ SCHOOL CONSTRUCTION CORP.
Incident Source Address:	333 WASHINGTON ST
Incident Source Address 2:	Not reported
Incident Source City,St,Zip:	Jersey City, NJ 07302
Incident Source County:	Hudson
DEP Requested:	No
Confidential:	Not reported
Notify Type:	Not reported
Road Closed:	No
Direction:	Not reported
Responsible Party:	Not reported
Responsible Party Name:	Not reported
Responsible Party Contact:	Not reported
Responsible Party Title:	Not reported
Responsible Party Phone:	Not reported
Responsible Party Street:	Not reported
Responsible Party County:	Not reported
Responsible Party City,St,Zip:	Not reported
Memo. Of Understanding:	Not reported
Drill/trng Exercise:	Not reported
Hazardous:	Not reported

AF293 **NJ Release** **S107083723**
Target Property **397 7TH ST JERSEY CITY, NJ** **N/A**

Site 11 of 25 in cluster AF

Actual: **9 ft.**

Focus Map: **6**

NJ Release:

Name:	Not reported
Address:	397 7TH ST
City,State,Zip:	JERSEY CITY, NJ
Facility Type:	Residential
Facility Phone:	Not reported
Incident Date:	08/20/2004
Incident Time:	Not reported
Trenton Dispatch Log Number:	109935
Case Number:	04-08-20-1324-21
Date Received:	08/20/2004
Nature of Incident:	Not reported
Operator:	Not reported
Incident Type:	Soil Contamination
Incident Location:	AREA OF
Location:	Not reported
Other Location:	Not reported
Contact Name:	GARY SKOWRONSKI
Caller Name:	Not reported
Caller Title:	Not reported
Caller Address:	Not reported
Caller City,St,Zip:	Not reported
Caller Telephone:	Not reported
Substance(s):	Not reported
Substance Type:	Not reported
Substance Identity:	Not reported
CAS Number:	Not reported
A310 Letter:	Not reported
TCPA Chemical:	Not reported
Hazrds Material:	Not reported
COMU:	Not reported
Ref. Code:	Not reported
Amt Released:	Not reported
Contained:	Not reported
Release Type:	Not reported
Release VE:	Not reported
Injuries:	No
Public Exposure:	No
Facility Evacuation:	No
Police at Scene:	No
Firemen at Scene:	No
Contamination of:	Not reported
Receiving Water:	Not reported
Status at Spill:	Not reported
NJ Spill Date:	Not reported
NJ Spill Time:	Not reported
NJ Spill Name:	Not reported
NJ Spill Title:	Not reported
NJ Spill Phone:	Not reported
Other Date:	Not reported
Other Time:	Not reported
Other Name:	Not reported
Other Title:	Not reported

(Continued) **S107083723**

Other Telephone:	Not reported
Public Evacuation:	No
Assistance Requested:	Not reported
Wind Direction/Speed:	Not reported
Local Municipality Notified:	Not reported
Local Municipality Name:	Not reported
Local Municipality Title:	Not reported
Local Municipality Telephone:	Not reported
Local Municipality Date:	Not reported
Local Municipality Time:	Not reported
Incident Description:	Not reported
Incident Name:	Not reported
Incident Referred To:	Not reported
Incident Region:	Not reported
Incident Telephone:	Not reported
Incident Date:	Not reported
Incident time:	Not reported
Incident ITM:	Not reported
Comments: Not reported	
Date A310 Letter Printed:	Not reported
Date Local Authority Was Notified:	Not reported
Date Updated:	Not reported
Date Report Faxed to Local Authority:	Not reported
Local Authority Notification Date:	Not reported
Rep Receive Date:	08/20/2004
Reporter Type:	Other
Reporter Name:	REDACTED
Reporter Title:	REDACTED
Reporter Org:	REDATED
Reporter Address:	Not reported
Reporter City,St,Zip:	Not reported
Reporter County:	Not reported
Incident Status:	Undetermined
Incident Category Source:	Other
Incident Source Name:	NJ SCHOOL CONSTRUCTION CORP
Incident Source Address:	333 WASHINGTON ST
Incident Source Address 2:	Not reported
Incident Source City,St,Zip:	Jersey City, NJ
Incident Source County:	Hudson
DEP Requested:	No
Confidential:	Not reported
Notify Type:	Not reported
Road Closed:	No
Direction:	Not reported
Responsible Party:	Not reported
Responsible Party Name:	Not reported
Responsible Party Contact:	Not reported
Responsible Party Title:	Not reported
Responsible Party Phone:	Not reported
Responsible Party Street:	Not reported
Responsible Party County:	Not reported
Responsible Party City,St,Zip:	Not reported
Memo. Of Understanding:	Not reported
Drill/trng Exercise:	Not reported
Hazardous:	Not reported

AI294 **NJ Release** **S109217310**
Target Property **374-376 7TH ST** **N/A**
JERSEY CITY, NJ

Site 1 of 5 in cluster AI

Actual: **12 ft.**

Focus Map: **6**

NJ Release:

Name:	Not reported
Address:	374-376 7TH ST
City,State,Zip:	JERSEY CITY, NJ
Facility Type:	Commercial
Facility Phone:	Not reported
Incident Date:	02/28/2008
Incident Time:	Not reported
Trenton Dispatch Log Number:	264792
Case Number:	08-02-27-1639-22
Date Received:	02/27/2008
Nature of Incident:	Not reported
Operator:	Not reported
Incident Type:	Odors
Incident Location:	ON THE PROPERTY OF
Location:	Not reported
Other Location:	Not reported
Contact Name:	Not reported
Caller Name:	Not reported
Caller Title:	Not reported
Caller Address:	Not reported
Caller City,St,Zip:	Not reported
Caller Telephone:	Not reported
Substance(s):	Not reported
Substance Type:	Not reported
Substance Identity:	Not reported
CAS Number:	Not reported
A310 Letter:	Not reported
TCPA Chemical:	Not reported
Hazrds Material:	Not reported
COMU:	Not reported
Ref. Code:	Not reported
Amt Released:	Not reported
Contained:	Not reported
Release Type:	Not reported
Release VE:	Not reported
Injuries:	No
Public Exposure:	No
Facility Evacuation:	No
Police at Scene:	No
Firemen at Scene:	No
Contamination of:	Not reported
Receiving Water:	Not reported
Status at Spill:	Not reported
NJ Spill Date:	Not reported
NJ Spill Time:	Not reported
NJ Spill Name:	Not reported
NJ Spill Title:	Not reported
NJ Spill Phone:	Not reported
Other Date:	Not reported
Other Time:	Not reported
Other Name:	Not reported
Other Title:	Not reported

(Continued) **S109217310**

Other Telephone:	Not reported
Public Evacuation:	No
Assistance Requested:	Not reported
Wind Direction/Speed:	Not reported
Local Municipality Notified:	Not reported
Local Municipality Name:	Not reported
Local Municipality Title:	Not reported
Local Municipality Telephone:	Not reported
Local Municipality Date:	Not reported
Local Municipality Time:	Not reported
Incident Description:	Not reported
Incident Name:	Not reported
Incident Referred To:	Not reported
Incident Region:	Not reported
Incident Telephone:	Not reported
Incident Date:	Not reported
Incident time:	Not reported
Incident ITM:	Not reported
Comments: Not reported	
Date A310 Letter Printed:	Not reported
Date Local Authority Was Notified:	Not reported
Date Updated:	Not reported
Date Report Faxed to Local Authority:	Not reported
Local Authority Notification Date:	Not reported
Rep Receive Date:	02/27/2008
Reporter Type:	Citizen Complaint
Reporter Name:	REDACTED
Reporter Title:	REDACTED
Reporter Org:	REDATED
Reporter Address:	Not reported
Reporter City,St,Zip:	Not reported
Reporter County:	Not reported
Incident Status:	Continuous
Incident Category Source:	Other
Incident Source Name:	UNKNOWN
Incident Source Address:	Not reported
Incident Source Address 2:	Not reported
Incident Source City,St,Zip:	NJ
Incident Source County:	Not reported
DEP Requested:	Yes
Confidential:	Not reported
Notify Type:	Not reported
Road Closed:	No
Direction:	Not reported
Responsible Party:	Not reported
Responsible Party Name:	Not reported
Responsible Party Contact:	Not reported
Responsible Party Title:	Not reported
Responsible Party Phone:	Not reported
Responsible Party Street:	Not reported
Responsible Party County:	Not reported
Responsible Party City,St,Zip:	Not reported
Memo. Of Understanding:	Not reported
Drill/trng Exercise:	Not reported
Hazardous:	Not reported

AI295 **ART MOVING CO** **FINDS** **1012309372**
Target **374 7TH ST** **N/A**
Property **JERSEY CITY, NJ 07302**

Site 2 of 5 in cluster AI

Actual: FINDS:
12 ft. Registry ID: 110040379952

Focus Map:
6 Click Here:

Environmental Interest/Information System:
NJ-NJEMS (New Jersey - New Jersey Environmental Management System).
The Department of Environmental Protection (NJDEP) manages large databases of environmental information in this integrated system.

Click this hyperlink while viewing on your computer to access additional FINDS: detail in the EDR Site Report.

AI296 **ART MOVING CO** **NJ NJEMS** **S123370405**
Target **374 7TH ST** **N/A**
Property **JERSEY CITY, NJ 07302**

Site 3 of 5 in cluster AI

Actual: NJEMS:
12 ft.

Focus Map:
6

Name:	ART MOVING CO
Address:	374 7TH ST
City,State,Zip:	JERSEY CITY, NJ 07302
Site Id:	408980
Municipality:	JERSEY CITY
Municipality Name From Spatial Overlay:	JERSEY CITY
GNIS Civil Code For Municipality:	885264
Municipal Code (NJ-1040):	0906
X Coord:	616505
Y Coord:	689998
Coord System:	NJ STATE PLANE (NAD83) - USFEET
Coord Type:	Exact Address Match
Coord Orign:	DEP-GIS
State Standard Numeric Code From Spatial Overlay:	0906
Unique Feature Number For Municipality From Spatial Overlay:	3401736000
Eleven Digit Hydrologic Unit Code From Spatial Overlay):	02030101170
Fourteen Digit Hydrologic Unit Code From Spatial Overlay:	02030101170010
Watershed Management Area Number From Spatial Overlay:	05
Watershed Management Area Name From Spatial Overlay:	Hackensack, Hudson, and Pascack
Water Region Code From Spatial Overlay:	1
Water Region Name From Spatial Overlay:	Northeast
Sub Watershed Name From Overlay:	Hudson River
Watershed Name From Spatial Overlay:	Hudson River

AF297 **NJ Release** **S107083722**
Target Property **393 7TH ST**
JERSEY CITY, NJ **N/A**

Site 12 of 25 in cluster AF

Actual:
11 ft.

Focus Map:
6

NJ Release:

Name:	Not reported
Address:	393 7TH ST
City,State,Zip:	JERSEY CITY, NJ
Facility Type:	Commercial
Facility Phone:	Not reported
Incident Date:	08/20/2004
Incident Time:	Not reported
Trenton Dispatch Log Number:	109934
Case Number:	04-08-20-1323-21
Date Received:	08/20/2004
Nature of Incident:	Not reported
Operator:	Not reported
Incident Type:	Soil Contamination
Incident Location:	AREA OF
Location:	Not reported
Other Location:	Not reported
Contact Name:	GARY SKOWRONSKI
Caller Name:	Not reported
Caller Title:	Not reported
Caller Address:	Not reported
Caller City,St,Zip:	Not reported
Caller Telephone:	Not reported
Substance(s):	Not reported
Substance Type:	Not reported
Substance Identity:	Not reported
CAS Number:	Not reported
A310 Letter:	Not reported
TCPA Chemical:	Not reported
Hazrds Material:	Not reported
COMU:	Not reported
Ref. Code:	Not reported
Amt Released:	Not reported
Contained:	Not reported
Release Type:	Not reported
Release VE:	Not reported
Injuries:	No
Public Exposure:	No
Facility Evacuation:	No
Police at Scene:	No
Firemen at Scene:	No
Contamination of:	Not reported
Receiving Water:	Not reported
Status at Spill:	Not reported
NJ Spill Date:	Not reported
NJ Spill Time:	Not reported
NJ Spill Name:	Not reported
NJ Spill Title:	Not reported
NJ Spill Phone:	Not reported
Other Date:	Not reported
Other Time:	Not reported
Other Name:	Not reported
Other Title:	Not reported

(Continued) **S107083722**

Other Telephone:	Not reported
Public Evacuation:	No
Assistance Requested:	Not reported
Wind Direction/Speed:	Not reported
Local Municipality Notified:	Not reported
Local Municipality Name:	Not reported
Local Municipality Title:	Not reported
Local Municipality Telephone:	Not reported
Local Municipality Date:	Not reported
Local Municipality Time:	Not reported
Incident Description:	Not reported
Incident Name:	Not reported
Incident Referred To:	Not reported
Incident Region:	Not reported
Incident Telephone:	Not reported
Incident Date:	Not reported
Incident time:	Not reported
Incident ITM:	Not reported
Comments: Not reported	
Date A310 Letter Printed:	Not reported
Date Local Authority Was Notified:	Not reported
Date Updated:	Not reported
Date Report Faxed to Local Authority:	Not reported
Local Authority Notification Date:	Not reported
Rep Receive Date:	08/20/2004
Reporter Type:	Other
Reporter Name:	REDACTED
Reporter Title:	REDACTED
Reporter Org:	REDATED
Reporter Address:	Not reported
Reporter City,St,Zip:	Not reported
Reporter County:	Not reported
Incident Status:	Undetermined
Incident Category Source:	Other
Incident Source Name:	NJ SCHOOL CONSTRUCTION CORP
Incident Source Address:	333 WASHINGTON ST
Incident Source Address 2:	Not reported
Incident Source City,St,Zip:	Jersey City, NJ
Incident Source County:	Hudson
DEP Requested:	No
Confidential:	Not reported
Notify Type:	Not reported
Road Closed:	No
Direction:	Not reported
Responsible Party:	Not reported
Responsible Party Name:	Not reported
Responsible Party Contact:	Not reported
Responsible Party Title:	Not reported
Responsible Party Phone:	Not reported
Responsible Party Street:	Not reported
Responsible Party County:	Not reported
Responsible Party City,St,Zip:	Not reported
Memo. Of Understanding:	Not reported
Drill/trng Exercise:	Not reported
Hazardous:	Not reported

AF298 **NJ Release** **S107083720**
Target Property **391 7TH ST**
JERSEY CITY, NJ **N/A**

Site 13 of 25 in cluster AF

Actual: **12 ft.**

Focus Map: **6**

NJ Release:

Name:	Not reported
Address:	391 7TH ST
City,State,Zip:	JERSEY CITY, NJ
Facility Type:	Residential
Facility Phone:	Not reported
Incident Date:	08/20/2004
Incident Time:	Not reported
Trenton Dispatch Log Number:	109919
Case Number:	04-08-20-1321-21
Date Received:	08/20/2004
Nature of Incident:	Not reported
Operator:	Not reported
Incident Type:	Soil Contamination
Incident Location:	AREA OF
Location:	Not reported
Other Location:	Not reported
Contact Name:	GARY SKROWRONWKI
Caller Name:	Not reported
Caller Title:	Not reported
Caller Address:	Not reported
Caller City,St,Zip:	Not reported
Caller Telephone:	Not reported
Substance(s):	Not reported
Substance Type:	Not reported
Substance Identity:	Not reported
CAS Number:	Not reported
A310 Letter:	Not reported
TCPA Chemical:	Not reported
Hazrds Material:	Not reported
COMU:	Not reported
Ref. Code:	Not reported
Amt Released:	Not reported
Contained:	Not reported
Release Type:	Not reported
Release VE:	Not reported
Injuries:	No
Public Exposure:	No
Facility Evacuation:	No
Police at Scene:	No
Firemen at Scene:	No
Contamination of:	Not reported
Receiving Water:	Not reported
Status at Spill:	Not reported
NJ Spill Date:	Not reported
NJ Spill Time:	Not reported
NJ Spill Name:	Not reported
NJ Spill Title:	Not reported
NJ Spill Phone:	Not reported
Other Date:	Not reported
Other Time:	Not reported
Other Name:	Not reported
Other Title:	Not reported

(Continued) **S107083720**

Other Telephone:	Not reported
Public Evacuation:	No
Assistance Requested:	Not reported
Wind Direction/Speed:	Not reported
Local Municipality Notified:	Not reported
Local Municipality Name:	Not reported
Local Municipality Title:	Not reported
Local Municipality Telephone:	Not reported
Local Municipality Date:	Not reported
Local Municipality Time:	Not reported
Incident Description:	Not reported
Incident Name:	Not reported
Incident Referred To:	Not reported
Incident Region:	Not reported
Incident Telephone:	Not reported
Incident Date:	Not reported
Incident time:	Not reported
Incident ITM:	Not reported
Comments: Not reported	
Date A310 Letter Printed:	Not reported
Date Local Authority Was Notified:	Not reported
Date Updated:	Not reported
Date Report Faxed to Local Authority:	Not reported
Local Authority Notification Date:	Not reported
Rep Receive Date:	08/20/2004
Reporter Type:	Other
Reporter Name:	REDACTED
Reporter Title:	REDACTED
Reporter Org:	REDATED
Reporter Address:	Not reported
Reporter City,St,Zip:	Not reported
Reporter County:	Not reported
Incident Status:	Undetermined
Incident Category Source:	Other
Incident Source Name:	NJ SCHOOL CONSTRUCTION CORP
Incident Source Address:	333 WASHINGTON ST
Incident Source Address 2:	Not reported
Incident Source City,St,Zip:	Jersey City, NJ
Incident Source County:	Hudson
DEP Requested:	No
Confidential:	Not reported
Notify Type:	Not reported
Road Closed:	No
Direction:	Not reported
Responsible Party:	Not reported
Responsible Party Name:	Not reported
Responsible Party Contact:	Not reported
Responsible Party Title:	Not reported
Responsible Party Phone:	Not reported
Responsible Party Street:	Not reported
Responsible Party County:	Not reported
Responsible Party City,St,Zip:	Not reported
Memo. Of Understanding:	Not reported
Drill/trng Exercise:	Not reported
Hazardous:	Not reported

AF299 **FRANK J VERGA** **NJ SHWS** **S125904835**
Target **389 SEVENTH ST** **NJ ENG CONTROLS** **N/A**
Property **JERSEY CITY, NJ 07302** **NJ INST CONTROL**

Site 14 of 25 in cluster AF

Actual:
12 ft.

Focus Map:
6

SHWS:

Name:	FRANK J VERGA
Address:	389 SEVENTH ST
City,State,Zip:	JERSEY CITY, NJ
Site ID:	146715
Status:	Active
Home Owner:	Not reported
PI Number:	194018

Detail As Of April 2012:

X Coord Site:	Not reported
X Coord PI:	Not reported
Y Coord Site:	Not reported
Y Coord PI:	Not reported

ENG CONTROLS:

Name:	FRANK J VERGA
Address:	389 SEVENTH ST
Address 2:	Not reported
City,State,Zip:	JERSEY CITY, NJ 07302
PI Name:	FRANK J VERGA
PI Number:	194018
DER Filed Date:	06/23/2016
DER Lifted Date:	Not reported
DER Deed Usage (SI):	Restricted
Deed Specific Requirement:	Concrete Cap
Deed Parameter Desc:	Historic Fill
X Coord:	616922
Deed Depth:	50
Y Coord:	689910
Entire Site Restricted:	Yes
Property Block:	9803
Property Lot:	1

INST CONTROL:

Name:	FRANK J VERGA
Address:	389 SEVENTH ST
Address 2:	Not reported
City,State,Zip:	JERSEY CITY, NJ 07302
PI Number:	194018
PI Name:	FRANK J VERGA
Date Established:	10/25/2019
Date Closed/Lifted:	Not reported
Intermediate Durations:	Yes
CEA Duration:	Not reported
CEA Case Track #:	79840
CEA Name:	Frank J. Verga
X Coord:	616922
Y Coord:	689910

CEA Descriptions (SI):

Historic Fill

AF300 **FRANK J VERGA** **NJ SHWS** **S107083731**
Target **389 7TH ST** **NJ Release** **N/A**
Property **JERSEY CITY, NJ**

Site 15 of 25 in cluster AF

Actual:
12 ft.

Focus Map:
6

SHWS:

Name:	FRANK J VERGA
Address:	389 7TH ST
City,State,Zip:	JERSEY CITY, NJ
Site ID:	146715
Status:	Active
Home Owner:	No
PI Number:	194018

Detail As Of April 2012:

X Coord Site:	Not reported
X Coord PI:	Not reported
Y Coord Site:	Not reported
Y Coord PI:	Not reported

NJ Release:

Name:	Not reported
Address:	389 7TH AVE
City,State,Zip:	JERSEY CITY, NJ
Facility Type:	Commercial
Facility Phone:	Not reported
Incident Date:	08/20/2004
Incident Time:	Not reported
Trenton Dispatch Log Number:	109944
Case Number:	04-08-20-1329-21
Date Received:	08/20/2004
Nature of Incident:	Not reported
Operator:	Not reported
Incident Type:	Soil Contamination
Incident Location:	AREA OF
Location:	Not reported
Other Location:	Not reported
Contact Name:	GARY SKOWRONSKI
Caller Name:	Not reported
Caller Title:	Not reported
Caller Address:	Not reported
Caller City,St,Zip:	Not reported
Caller Telephone:	Not reported
Substance(s):	Not reported
Substance Type:	Not reported
Substance Identity:	Not reported
CAS Number:	Not reported
A310 Letter:	Not reported
TCPA Chemical:	Not reported
Hazrds Material:	Not reported
COMU:	Not reported
Ref. Code:	Not reported
Amt Released:	Not reported
Contained:	Not reported
Release Type:	Not reported
Release VE:	Not reported
Injuries:	No
Public Exposure:	No

FRANK J VERGA (Continued) **S107083731**

Facility Evacuation:	No
Police at Scene:	No
Firemen at Scene:	No
Contamination of:	Not reported
Receiving Water:	Not reported
Status at Spill:	Not reported
NJ Spill Date:	Not reported
NJ Spill Time:	Not reported
NJ Spill Name:	Not reported
NJ Spill Title:	Not reported
NJ Spill Phone:	Not reported
Other Date:	Not reported
Other Time:	Not reported
Other Name:	Not reported
Other Title:	Not reported
Other Telephone:	Not reported
Public Evacuation:	No
Assistance Requested:	Not reported
Wind Direction/Speed:	Not reported
Local Municipality Notified:	Not reported
Local Municipality Name:	Not reported
Local Municipality Title:	Not reported
Local Municipality Telephone:	Not reported
Local Municipality Date:	Not reported
Local Municipality Time:	Not reported
Incident Description:	Not reported
Incident Name:	Not reported
Incident Referred To:	Not reported
Incident Region:	Not reported
Incident Telephone:	Not reported
Incident Date:	Not reported
Incident time:	Not reported
Incident ITM:	Not reported
Comments: Not reported	
Date A310 Letter Printed:	Not reported
Date Local Authority Was Notified:	Not reported
Date Updated:	Not reported
Date Report Faxed to Local Authority:	Not reported
Local Authority Notification Date:	Not reported
Rep Receive Date:	08/20/2004
Reporter Type:	Other
Reporter Name:	REDACTED
Reporter Title:	REDACTED
Reporter Org:	REDATED
Reporter Address:	Not reported
Reporter City,St,Zip:	Not reported
Reporter County:	Not reported
Incident Status:	Undetermined
Incident Category Source:	Other
Incident Source Name:	NJ SCHOOL CONSTRUCTION CORP
Incident Source Address:	333 WASHINGTON ST
Incident Source Address 2:	Not reported
Incident Source City,St,Zip:	Jersey City, NJ
Incident Source County:	Hudson
DEP Requested:	No
Confidential:	Not reported
Notify Type:	Not reported

FRANK J VERGA (Continued) **S107083731**

Road Closed:	No
Direction:	Not reported
Responsible Party:	Not reported
Responsible Party Name:	Not reported
Responsible Party Contact:	Not reported
Responsible Party Title:	Not reported
Responsible Party Phone:	Not reported
Responsible Party Street:	Not reported
Responsible Party County:	Not reported
Responsible Party City,St,Zip:	Not reported
Memo. Of Understanding:	Not reported
Drill/trng Exercise:	Not reported
Hazardous:	Not reported

AF301 **FRANK J VERGA** **NJ BROWNFIELDS 1008977842**
Target **389 7TH ST** **NJ NJEMS N/A**
Property **JERSEY CITY, NJ 07302** **FINDS**

Site 16 of 25 in cluster AF

Actual: **12 ft.**
Focus Map: **6**

BROWNFIELDS:

Name:	FRANK J VERGA
Address:	389 7TH ST
City,State,Zip:	JERSEY CITY, JERSEY CITY 07302
Price:	Not reported
Assessed Value:	Not reported
Property Size:	Unknown
Annual Taxes:	Not reported
Representative Address:	Not reported
Representative City/State/Zip:	Not reported
Submitter Name:	Not reported
Submitter Address1:	Not reported
Submitter Address2:	Not reported
Submitter City:	Not reported
Submitter State:	Not reported
Submitter Zip:	Not reported
Submitter Email:	Not reported
Submitter Phone:	Not reported
Transaction Type:	Not reported
Transfer Type:	Not reported
Site Number:	7121
X Coordinate:	616922
Y Coordinate:	689910
Coord:	616922:689910
AutoID:	Not reported
Ownership Type:	unknown
Ownership:	DEP Case
PStatus:	DEP Case
PI Number:	194018
Owner Name:	Not reported
Owner Address + Owner Street:	Not reported
Owner City:	Not reported
Owner State:	Not reported
Owner Zip Code:	Not reported
Owner County:	Not reported
Owner Phone:	9999999999
Owner Fax:	9999999999
Owner Email:	Not reported

FRANK J VERGA (Continued) **1008977842**

Owner Organization:	Not reported
Authorized Representative:	Not reported
Auth Rep Relation to Owner:	Not reported
Municipal Contact Name:	Not reported
Municipal Contact Street:	Not reported
Municipal Contact City:	Not reported
Municipal Contact State:	Not reported
Municipal Contact Zip Code:	Not reported
Municipal Contact Phone:	9999999999
Municipal Contact Fax:	9999999999
Municipal Contact Email:	Not reported
Department:	Not reported
Municipal Contact Title:	Not reported
Contact Relation to Owner:	Not reported
Current Zoning:	Not reported
Proposed Zoning:	Not reported
Copy of Title Insurance:	Not reported
Block:	Not reported
Lot:	Not reported
Development Plan Completed:	Unknown
Market Study Completed:	Unknown
Current Activity:	Not reported
Current Operations:	Not reported
Prior Operations:	Not reported
Deed Restrictions:	Unknown
Easements:	Unknown
Buildings:	Not reported
Condition of Buildings:	Not reported
Square Footage:	Not reported
Total Buildable Space:	Not reported
Lease Price:	Not reported
Tax Certificate:	Unknown
Tax Lien:	Unknown
Other Liens/Judgements:	No
Traffic Study:	Unknown
Road Access:	Not reported
Waterfront Access:	Unknown
Airport Access:	Unknown
Public Transportation Access:	Unknown
Major Highway Name:	Not reported
Major Highway Interchange:	Not reported
Major Highway Miles Away:	Not reported
Local Highway Name:	Not reported
Local Highway Interchange:	Not reported
Local Highway Miles Away:	Not reported
Rail Type:	Not reported
Rail Name:	Not reported
Rail Station:	Not reported
Rail Miles Away:	Not reported
Public Water:	Unknown
Electric:	Unknown
Gas:	Unknown
Public Sewer:	Unknown
Telephone:	Unknown
Cable:	Unknown
Fiber Optics:	Unknown
Wetlands:	No

FRANK J VERGA (Continued) **1008977842**

Sensitive Ecosystems/Habitats:	No
Endangered Species:	No
Historic/Archeological Site:	No
100 Year Flood Plain:	No
500 Year Flood Plain:	No
Environmental Report Copies:	Yes
List Containing Site:	Not reported
Preliminary Assessment:	No
Site Investigation:	No
Remedial Investigation:	No
Remedial Action Workplan:	No
Voluntary Cleanup Program:	No
Environmental Litigation:	No
Remediation In Progress:	Yes
Remediation Estimated Complete Date:	Not reported
Regulatory sign-off:	No
Regulatory Sign-Off Description:	Not reported
Other Incentives:	No
Low Interest Rates:	No
HDSRF Grants:	No
TIF:	No
HDSRF Loans:	No
USA Loans:	No
USA Grants:	No
Designated Redevelopment Area:	No
Environmental Opportunity Zone:	No
Tax Rebate or Abatement:	No
Empowerment Zone (Federal):	No
Urban Coordinating Council Neighborhood:	No
Enterprise Community (Federal):	No
Urban Enterprise Zone:	No
Additional Comments:	1) Assigned to Program,10/26/2004 2) B: Single Phase RA - Single Contamination Affecting Only Soils established 10/26/2004
County_int_FK:	9
Municipality_int_FK:	252
Planning Area Designation:	Planning Area 1
Authorized Representative Email:	Not reported
Authorized Representative Phone:	9999999999
General Comments:	Not reported

NJEMS:

Name:	FRANK J VERGA
Address:	389 7TH ST
City,State,Zip:	JERSEY CITY, NJ 07302
Site Id:	146715
Municipality:	JERSEY CITY
Municipality Name From Spatial Overlay:	JERSEY CITY
GNIS Civil Code For Municipality:	885264
Municipal Code (NJ-1040):	0906
X Coord:	616922
Y Coord:	689910
Coord System:	NJ STATE PLANE (NAD83) - USFEET
Coord Type:	Exact Address Match
Coord Orign:	DEP-GIS
State Standard Numeric Code From Spatial Overlay:	0906
Unique Feature Number For Municipality From Spatial Overlay:	3401736000
Eleven Digit Hydrologic Unit Code From Spatial Overlay):	02030101170

FRANK J VERGA (Continued) **1008977842**

Fourteen Digit Hydrologic Unit Code From Spatial Overlay: 02030101170010
Watershed Management Area Number From Spatial Overlay: 05
Watershed Management Area Name From Spatial Overlay: Hackensack, Hudson, and Pascack
Water Region Code From Spatial Overlay: 1
Water Region Name From Spatial Overlay: Northeast
Sub Watershed Name From Overlay: Hudson River
Watershed Name From Spatial Overlay: Hudson River

FINDS:
Registry ID: 110030523093

Click Here:

Environmental Interest/Information System:
NJ-NJEMS (New Jersey - New Jersey Environmental Management System).
The Department of Environmental Protection (NJDEP) manages large databases of environmental information in this integrated system.

Click this hyperlink while viewing on your computer to access additional FINDS: detail in the EDR Site Report.

AF302 **JERSEY CITY WASHING CO** **EDR Hist Cleaner** **1009207823**
Target Property **389 7TH** **JERSEY CITY, NJ** **N/A**

Site 17 of 25 in cluster AF

Actual: 12 ft.

EDR Hist Cleaner

Focus Map: 6

Year:	Name:	Type:
1923	JERSEY CITY WASHING CO	LAUNDRIES

AF303 **ON ROADWAY** **NJ SPILLS** **S105133778**
Target Property **389 7TH ST** **JERSEY CITY, NJ 07302** **N/A**

Site 18 of 25 in cluster AF

Actual: 12 ft.

NJ SPILL:

Focus Map: 6

Name:	ON ROADWAY
Address:	389 7TH ST
City,State,Zip:	JERSEY CITY, NJ 07302
Trenton Dispatch Log Number:	83228
Case Number:	01-08-14-2120-19
Notify Type:	Municipality
Date Received:	08/14/2001
Location:	Transportation
Other Location:	Not reported
Incident Date:	08/14/2001
Incident Time:	2055
A310 Letter:	False
Ref. Code:	001
COMU:	0906
CAS Number:	Not reported
Hazardous:	No
Incident Location:	Not reported
Facility Type:	Residential

ON ROADWAY (Continued) **S105133778**

Facility Phone:	Not reported
Substance(s):	Not reported
Substance Type:	Not reported
Substance Identity:	Not reported
TCPA Chemical:	Not reported
Hazrds Material:	Not reported
Amnt Released:	Not reported
Release VE:	Not reported
Contained:	Not reported
Release Type:	Not reported
Incident Desc:	Not reported
Status at Spill:	OIL ON STREET GOING INTO STORM DRAINS COMING FROM UNKNOWN SOURCE. APPROX 1 BLOCK LONG. ON SCENE COMMANDER CELL 201-286-3079 CAPT. PHILLIPS. 7TH ST CLOSED
NJ Spill Date:	Not reported
NJ Spill Time:	Not reported
NJ Spill Name:	Not reported
NJ Spill Title:	Not reported
NJ Spill Phone:	Not reported
Other Date:	Not reported
Other Time:	Not reported
Other Name:	Not reported
Other Title:	Not reported
Other Phone:	Not reported
Injuries:	No
Public Exposure:	No
Road Closed:	Yes
Facility Evacuation:	No
Receiving Water:	STORM DRAINS
Public Evacuation:	No
Police at Scene:	No
Firemen at Scene:	Yes
Contamination of:	Water, Land
Nature of Incident:	Not reported
Wind Direction/Speed:	0
Assistance Requested:	Yes
Memo. Of Understanding:	No
Drill/trng Exercise:	No
Operator:	CRAIG
Contact Name:	Not reported
Caller Name:	REDACTED
Caller Title:	Not reported
Caller Address:	Not reported
Caller City,St,Zip:	Not reported
Caller Phone:	Not reported
Responsible Party:	Unknown
Responsible Party Name:	Not reported
Responsible Party Contact:	Not reported
Responsible Party Title:	Not reported
Responsible Party Telphone:	Not reported
Responsible Party Street:	Not reported
Responsible Party Municipality:	Not reported
Responsible Party State:	Not reported
Responsible Party Zip:	Not reported
Responsible City,St,Zip:	Not reported
Responsible Party County:	Not reported
Local Municipality:	No

ON ROADWAY (Continued) **S105133778**

Local Municipality Name:	Not reported
Local Municipality Title:	Not reported
Local Municipality Phone:	Not reported
Local Municipality Date:	Not reported
Local Municipality Time:	Not reported
Incident Name:	Not reported
Incident Referred To:	Not reported
Incident Region:	Not reported
Incident Phone:	Not reported
Incident Date:	Not reported
Comments: SOP 9/AC	
Date A310 Letter Printed:	Not reported
Date Local Authority Was Notified:	Not reported
Date Update:	Not reported
Date Report Faxed to Local Authority:	Not reported
Local Authority Notification Date:	Not reported
Reporter Name:	Not reported
Reporter Type:	Not reported
Rep Received Date:	Not reported
Reporter Title:	Not reported
Reporter Orgzn:	Not reported
Reporter Address:	Not reported
Reporter City,St,Zip:	Not reported
Reporter County:	Not reported
Incident Type:	Not reported
Incident Status:	Not reported
Incident Source Category:	Not reported
Incident Source Name:	Not reported
Incident Source Address:	Not reported
Incident Source Address 2:	Not reported
Incident Source City,St,Zip:	Not reported
Incident Source County:	Not reported
DEP Requested:	Not reported
Confidential:	Not reported

AF304 **FRANK J VERGA** **NJ UST** **U003947699**
Target **389 SEVENTH ST** **N/A**
Property **JERSEY CITY, NJ 07302**

Site 19 of 25 in cluster AF

Actual:
12 ft.

Focus Map:
6

UST:

Facility ID:	194018

Contact:

Owner Name:	FRANK J VERGA
Organization:	FRANK J VERGA
Contact Type(UST Reg):	Facility Operator
Contact Address (UST Reg):	330 ELM ST
Contact Address 2 (UST Reg):	Not reported
Conact City,St,Zip (UST Reg):	Kearny, NJ 07032

Owner Name:	FRANK J VERGA
Organization:	FRANK J VERGA
Contact Type(UST Reg):	Tank Owner
Contact Address (UST Reg):	330 ELM ST
Contact Address 2 (UST Reg):	Not reported

FRANK J VERGA (Continued) **U003947699**

Conact City,St,Zip (UST Reg): Kearny, NJ 07032

Tanks:

Tank Id:	TANK-2
Tank Number:	0001
Tank Status:	**Removed**
Tank Status Date:	05/25/2004
Install Date:	01/01/1944
Tank Contents:	Heating Oil (No. 2)
Tank Size:	4000
Tank Compliance:	No
Overfill:	Not reported
Compliance Monitoring?:	No
Overfill Protection:	Not reported
Spill Containment:	Not reported
Tank Wellhead Protection:	Not reported
Tank/Pipe Construction Type:	Tank Bare steel
Tank/Pipe Construction Type:	Pipe Bare steel
Tank/Pipe Monitor:	Pipe None
Tank/Pipe Monitor:	Tank None

AF305 **ZIGGYS AUTO BODY INC** **FINDS** **1010516618**
Target **379 385 7TH ST** **N/A**
Property **JERSEY CITY, NJ 07302**

Site 20 of 25 in cluster AF

Actual: **13 ft.**

Focus Map: **6**

FINDS:
Registry ID: 110032190233

Click Here:

Environmental Interest/Information System:
NJ-NJEMS (New Jersey - New Jersey Environmental Management System).
The Department of Environmental Protection (NJDEP) manages large databases of environmental information in this integrated system.

Click this hyperlink while viewing on your computer to access additional FINDS: detail in the EDR Site Report.

AF306 **ZIGGYS AUTO BODY INC** **NJ NJEMS** **S113508679**
Target **379 385 7TH ST** **N/A**
Property **JERSEY CITY, NJ 07302**

Site 21 of 25 in cluster AF

Actual: **13 ft.**

Focus Map: **6**

NJEMS:

Name:	ZIGGYS AUTO BODY INC
Address:	379 385 7TH ST
City,State,Zip:	JERSEY CITY, NJ 07302
Site Id:	13907
Municipality:	JERSEY CITY
Municipality Name From Spatial Overlay:	JERSEY CITY
GNIS Civil Code For Municipality:	885264
Municipal Code (NJ-1040):	0906
X Coord:	616460

ZIGGYS AUTO BODY INC (Continued) **S113508679**

Y Coord:	689941
Coord System:	NJ STATE PLANE (NAD83) - USFEET
Coord Type:	GPS
Coord Orign:	DEP-GIS
State Standard Numeric Code From Spatial Overlay:	0906
Unique Feature Number For Municipality From Spatial Overlay:	3401736000
Eleven Digit Hydrologic Unit Code From Spatial Overlay):	02030101170
Fourteen Digit Hydrologic Unit Code From Spatial Overlay:	02030101170010
Watershed Management Area Number From Spatial Overlay:	05
Watershed Management Area Name From Spatial Overlay:	Hackensack, Hudson, and Pascack
Water Region Code From Spatial Overlay:	1
Water Region Name From Spatial Overlay:	Northeast
Sub Watershed Name From Overlay:	Hudson River
Watershed Name From Spatial Overlay:	Hudson River

AF307 **MASCOLINO LOUIS** **EDR Hist Auto** **1009101597**
Target **381 7TH** **N/A**
Property **JERSEY CITY, NJ**

Site 22 of 25 in cluster AF

Actual: **13 ft.**
EDR Hist Auto

Focus Map: **6**

Year:	Name:	Type:
1926	MASCOLINO LOUIS	AUTOMOBILE REPAIRERS

AF308 **ZIGGY'S AUTO BODY** **NJ AIRS** **S121097376**
Target **379-385 7TH STREET** **N/A**
Property **JERSEY CITY, NJ .**

Site 23 of 25 in cluster AF

Actual: **12 ft.**
AIRS:

Focus Map: **6**

Name:	ZIGGY'S AUTO BODY
Address:	379-385 7TH STREET
City,State,Zip:	JERSEY CITY, NJ .
Emission Year:	Not reported
Facility Number:	G1052
NAICS Code:	Not reported
Pollutant Name:	Not reported
Tons/Year lbs/Year For Taps 1000 Tons/Year For CO2:	Not reported
Tons/Season (5/1-9/30):	Not reported
Lbs/Day Peak Ozone Season (6/1-8/31):	Not reported
Lbs/Day Co-season (12/1-2/31):	Not reported
Permit of Emission:	PERMIT
X Coordinate:	616460
Y Coordinate:	689941
Coordinate Units:	NJ State Plane (NAD83) - USFEET
Coordinate Type:	GPS
Active Number:	PCP960001
Active Type Description:	Construction of New Source
Document Status:	Renewed
Expiration Date:	11/15/2021
Active Flag:	Y
NAICS Description:	Not reported
TPY of Fugitive Emissions:	Not reported

ZIGGY'S AUTO BODY (Continued) **S121097376**

TPY of Non-Fugitive Emissions:	Not reported
Ozone Season Non-Fugitives:	Not reported
Ozone Season Fugitive:	Not reported
May Sep Fugitive QTY:	Not reported
May Sep Total QTY:	Not reported
Effective Start Date:	01/01/1900

AF309 **NJ Release** **S107083726**
Target Property **18 DIVISION ST** **N/A**
JERSEY CITY, NJ

Site 24 of 25 in cluster AF

Actual: **13 ft.**
Focus Map: **6**

NJ Release:

Name:	Not reported
Address:	18 DIVISION ST
City,State,Zip:	JERSEY CITY, NJ
Facility Type:	Commercial
Facility Phone:	Not reported
Incident Date:	08/20/2004
Incident Time:	Not reported
Trenton Dispatch Log Number:	109937
Case Number:	04-08-20-1326-21
Date Received:	08/20/2004
Nature of Incident:	Not reported
Operator:	Not reported
Incident Type:	Soil Contamination
Incident Location:	ARA OF
Location:	Not reported
Other Location:	Not reported
Contact Name:	GARY SKOWRONSKI
Caller Name:	Not reported
Caller Title:	Not reported
Caller Address:	Not reported
Caller City,St,Zip:	Not reported
Caller Telephone:	Not reported
Substance(s):	Not reported
Substance Type:	Not reported
Substance Identity:	Not reported
CAS Number:	Not reported
A310 Letter:	Not reported
TCPA Chemical:	Not reported
Hazrds Material:	Not reported
COMU:	Not reported
Ref. Code:	Not reported
Amt Released:	Not reported
Contained:	Not reported
Release Type:	Not reported
Release VE:	Not reported
Injuries:	No
Public Exposure:	No
Facility Evacuation:	No
Police at Scene:	No
Firemen at Scene:	No
Contamination of:	Not reported
Receiving Water:	Not reported
Status at Spill:	Not reported
NJ Spill Date:	Not reported

(Continued) **S107083726**

NJ Spill Time:	Not reported
NJ Spill Name:	Not reported
NJ Spill Title:	Not reported
NJ Spill Phone:	Not reported
Other Date:	Not reported
Other Time:	Not reported
Other Name:	Not reported
Other Title:	Not reported
Other Telephone:	Not reported
Public Evacuation:	No
Assistance Requested:	Not reported
Wind Direction/Speed:	Not reported
Local Municipality Notified:	Not reported
Local Municipality Name:	Not reported
Local Municipality Title:	Not reported
Local Municipality Telephone:	Not reported
Local Municipality Date:	Not reported
Local Municipality Time:	Not reported
Incident Description:	Not reported
Incident Name:	Not reported
Incident Referred To:	Not reported
Incident Region:	Not reported
Incident Telephone:	Not reported
Incident Date:	Not reported
Incident time:	Not reported
Incident ITM:	Not reported
Comments: Not reported	
Date A310 Letter Printed:	Not reported
Date Local Authority Was Notified:	Not reported
Date Updated:	Not reported
Date Report Faxed to Local Authority:	Not reported
Local Authority Notification Date:	Not reported
Rep Receive Date:	08/20/2004
Reporter Type:	Other
Reporter Name:	REDACTED
Reporter Title:	REDACTED
Reporter Org:	REDATED
Reporter Address:	Not reported
Reporter City,St,Zip:	Not reported
Reporter County:	Not reported
Incident Status:	Undetermined
Incident Category Source:	Other
Incident Source Name:	NJ SCHOOL CONSTRUCTION CORP
Incident Source Address:	333 WASHINGTON ST
Incident Source Address 2:	Not reported
Incident Source City,St,Zip:	Jersey City, NJ
Incident Source County:	Hudson
DEP Requested:	No
Confidential:	Not reported
Notify Type:	Not reported
Road Closed:	No
Direction:	Not reported
Responsible Party:	Not reported
Responsible Party Name:	Not reported
Responsible Party Contact:	Not reported
Responsible Party Title:	Not reported
Responsible Party Phone:	Not reported

(Continued) **S107083726**

Responsible Party Street:	Not reported
Responsible Party County:	Not reported
Responsible Party City,St,Zip:	Not reported
Memo. Of Understanding:	Not reported
Drill/trng Exercise:	Not reported
Hazardous:	Not reported

AI310 **NJ Release** **S124510533**
Target Property **377 7TH ST** **N/A**
JERSEY CITY, NJ 07302

Site 4 of 5 in cluster AI

Actual: **12 ft.**
Focus Map: 6

NJ Release:

Name:	Not reported
Address:	377 7TH ST
City,State,Zip:	JERSEY CITY, NJ 07302
Facility Type:	Commercial
Facility Phone:	Not reported
Incident Date:	05/08/2019
Incident Time:	Not reported
Trenton Dispatch Log Number:	713707
Case Number:	19-05-08-1628-32
Date Received:	05/08/2019
Nature of Incident:	Not reported
Operator:	Not reported
Incident Type:	Odors
Incident Location:	AREA NEAR
Location:	Not reported
Other Location:	Not reported
Contact Name:	Not reported
Caller Name:	Not reported
Caller Title:	Not reported
Caller Address:	Not reported
Caller City,St,Zip:	Not reported
Caller Telephone:	Not reported
Substance(s):	Not reported
Substance Type:	Not reported
Substance Identity:	Not reported
CAS Number:	Not reported
A310 Letter:	Not reported
TCPA Chemical:	Not reported
Hazrds Material:	Not reported
COMU:	Not reported
Ref. Code:	Not reported
Amt Released:	Not reported
Contained:	Not reported
Release Type:	Not reported
Release VE:	Not reported
Injuries:	No
Public Exposure:	Yes
Facility Evacuation:	No
Police at Scene:	No
Firemen at Scene:	No
Contamination of:	Not reported
Receiving Water:	Not reported
Status at Spill:	Not reported
NJ Spill Date:	Not reported

(Continued) **S124510533**

NJ Spill Time:	Not reported
NJ Spill Name:	Not reported
NJ Spill Title:	Not reported
NJ Spill Phone:	Not reported
Other Date:	Not reported
Other Time:	Not reported
Other Name:	Not reported
Other Title:	Not reported
Other Telephone:	Not reported
Public Evacuation:	No
Assistance Requested:	Not reported
Wind Direction/Speed:	Not reported
Local Municipality Notified:	Not reported
Local Municipality Name:	Not reported
Local Municipality Title:	Not reported
Local Municipality Telephone:	Not reported
Local Municipality Date:	Not reported
Local Municipality Time:	Not reported
Incident Description:	Not reported
Incident Name:	Not reported
Incident Referred To:	Not reported
Incident Region:	Not reported
Incident Telephone:	Not reported
Incident Date:	Not reported
Incident time:	Not reported
Incident ITM:	Not reported
Comments: Not reported	
Date A310 Letter Printed:	Not reported
Date Local Authority Was Notified:	Not reported
Date Updated:	Not reported
Date Report Faxed to Local Authority:	Not reported
Local Authority Notification Date:	Not reported
Rep Receive Date:	05/08/2019
Reporter Type:	Citizen Complaint
Reporter Name:	REDACTED
Reporter Title:	REDACTED
Reporter Org:	REDATED
Reporter Address:	Not reported
Reporter City,St,Zip:	Not reported
Reporter County:	Not reported
Incident Status:	Intermittent
Incident Category Source:	Other
Incident Source Name:	ZIGGY AUTO REPAIR
Incident Source Address:	377 7th ST
Incident Source Address 2:	Not reported
Incident Source City,St,Zip:	Jersey City, NJ 07302
Incident Source County:	Hudson
DEP Requested:	No
Confidential:	Not reported
Notify Type:	Not reported
Road Closed:	Not reported
Direction:	Not reported
Responsible Party:	Not reported
Responsible Party Name:	Not reported
Responsible Party Contact:	Not reported
Responsible Party Title:	Not reported
Responsible Party Phone:	Not reported

(Continued) **S124510533**

Responsible Party Street:	Not reported
Responsible Party County:	Not reported
Responsible Party City,St,Zip:	Not reported
Memo. Of Understanding:	Not reported
Drill/trng Exercise:	Not reported
Hazardous:	Not reported

AI311 **NJ Release** **S124510341**
Target Property **377 7TH STREET** **N/A**
JERSEY CITY, NJ 07302

Site 5 of 5 in cluster AI

Actual: **12 ft.**
Focus Map: 6

NJ Release:

Name:	Not reported
Address:	377 7TH STREET
City,State,Zip:	JERSEY CITY, NJ 07302
Facility Type:	Residential
Facility Phone:	Not reported
Incident Date:	05/02/2019
Incident Time:	Not reported
Trenton Dispatch Log Number:	713011
Case Number:	19-05-02-1510-55
Date Received:	05/02/2019
Nature of Incident:	Not reported
Operator:	Not reported
Incident Type:	Odors
Incident Location:	AREA NEAR
Location:	Not reported
Other Location:	Not reported
Contact Name:	Not reported
Caller Name:	Not reported
Caller Title:	Not reported
Caller Address:	Not reported
Caller City,St,Zip:	Not reported
Caller Telephone:	Not reported
Substance(s):	Not reported
Substance Type:	Not reported
Substance Identity:	Not reported
CAS Number:	Not reported
A310 Letter:	Not reported
TCPA Chemical:	Not reported
Hazrds Material:	Not reported
COMU:	Not reported
Ref. Code:	Not reported
Amt Released:	Not reported
Contained:	Not reported
Release Type:	Not reported
Release VE:	Not reported
Injuries:	No
Public Exposure:	Yes
Facility Evacuation:	No
Police at Scene:	No
Firemen at Scene:	No
Contamination of:	Not reported
Receiving Water:	Not reported
Status at Spill:	Not reported
NJ Spill Date:	Not reported

(Continued) **S124510341**

NJ Spill Time:	Not reported
NJ Spill Name:	Not reported
NJ Spill Title:	Not reported
NJ Spill Phone:	Not reported
Other Date:	Not reported
Other Time:	Not reported
Other Name:	Not reported
Other Title:	Not reported
Other Telephone:	Not reported
Public Evacuation:	No
Assistance Requested:	Not reported
Wind Direction/Speed:	Not reported
Local Municipality Notified:	Not reported
Local Municipality Name:	Not reported
Local Municipality Title:	Not reported
Local Municipality Telephone:	Not reported
Local Municipality Date:	Not reported
Local Municipality Time:	Not reported
Incident Description:	Not reported
Incident Name:	Not reported
Incident Referred To:	Not reported
Incident Region:	Not reported
Incident Telephone:	Not reported
Incident Date:	Not reported
Incident time:	Not reported
Incident ITM:	Not reported
Comments: Not reported	
Date A310 Letter Printed:	Not reported
Date Local Authority Was Notified:	Not reported
Date Updated:	Not reported
Date Report Faxed to Local Authority:	Not reported
Local Authority Notification Date:	Not reported
Rep Receive Date:	05/02/2019
Reporter Type:	Citizen Complaint
Reporter Name:	REDACTED
Reporter Title:	REDACTED
Reporter Org:	REDATED
Reporter Address:	Not reported
Reporter City,St,Zip:	Not reported
Reporter County:	Not reported
Incident Status:	Continuous
Incident Category Source:	Other
Incident Source Name:	ZIGGY AUTO REPAIR
Incident Source Address:	377 7th STREET
Incident Source Address 2:	Not reported
Incident Source City,St,Zip:	Jersey City, NJ 07302
Incident Source County:	Hudson
DEP Requested:	No
Confidential:	Not reported
Notify Type:	Not reported
Road Closed:	Not reported
Direction:	Not reported
Responsible Party:	Not reported
Responsible Party Name:	Not reported
Responsible Party Contact:	Not reported
Responsible Party Title:	Not reported
Responsible Party Phone:	Not reported

(Continued) **S124510341**

Responsible Party Street:	Not reported
Responsible Party County:	Not reported
Responsible Party City,St,Zip:	Not reported
Memo. Of Understanding:	Not reported
Drill/trng Exercise:	Not reported
Hazardous:	Not reported

AG312 **NJ Release** **S107083719**
Target Property **400 NEWARK AVE** **N/A**
JERSEY CITY, NJ

Site 4 of 5 in cluster AG

Actual: **9 ft.**
Focus Map: **6**

NJ Release:

Name:	Not reported
Address:	400 NEWARK AVE
City,State,Zip:	JERSEY CITY, NJ
Facility Type:	Commercial
Facility Phone:	Not reported
Incident Date:	08/20/2004
Incident Time:	Not reported
Trenton Dispatch Log Number:	109912
Case Number:	04-08-20-1320-21
Date Received:	08/20/2004
Nature of Incident:	Not reported
Operator:	Not reported
Incident Type:	Soil Contamination
Incident Location:	AREA OF
Location:	Not reported
Other Location:	Not reported
Contact Name:	GARY SKOWRONSKI
Caller Name:	Not reported
Caller Title:	Not reported
Caller Address:	Not reported
Caller City,St,Zip:	Not reported
Caller Telephone:	Not reported
Substance(s):	Not reported
Substance Type:	Not reported
Substance Identity:	Not reported
CAS Number:	Not reported
A310 Letter:	Not reported
TCPA Chemical:	Not reported
Hazrds Material:	Not reported
COMU:	Not reported
Ref. Code:	Not reported
Amt Released:	Not reported
Contained:	Not reported
Release Type:	Not reported
Release VE:	Not reported
Injuries:	No
Public Exposure:	No
Facility Evacuation:	No
Police at Scene:	No
Firemen at Scene:	No
Contamination of:	Not reported
Receiving Water:	Not reported
Status at Spill:	Not reported
NJ Spill Date:	Not reported

(Continued) **S107083719**

NJ Spill Time:	Not reported
NJ Spill Name:	Not reported
NJ Spill Title:	Not reported
NJ Spill Phone:	Not reported
Other Date:	Not reported
Other Time:	Not reported
Other Name:	Not reported
Other Title:	Not reported
Other Telephone:	Not reported
Public Evacuation:	No
Assistance Requested:	Not reported
Wind Direction/Speed:	Not reported
Local Municipality Notified:	Not reported
Local Municipality Name:	Not reported
Local Municipality Title:	Not reported
Local Municipality Telephone:	Not reported
Local Municipality Date:	Not reported
Local Municipality Time:	Not reported
Incident Description:	Not reported
Incident Name:	Not reported
Incident Referred To:	Not reported
Incident Region:	Not reported
Incident Telephone:	Not reported
Incident Date:	Not reported
Incident time:	Not reported
Incident ITM:	Not reported
Comments: Not reported	
Date A310 Letter Printed:	Not reported
Date Local Authority Was Notified:	Not reported
Date Updated:	Not reported
Date Report Faxed to Local Authority:	Not reported
Local Authority Notification Date:	Not reported
Rep Receive Date:	08/20/2004
Reporter Type:	Other
Reporter Name:	REDACTED
Reporter Title:	REDACTED
Reporter Org:	REDATED
Reporter Address:	Not reported
Reporter City,St,Zip:	Not reported
Reporter County:	Not reported
Incident Status:	Undetermined
Incident Category Source:	Other
Incident Source Name:	NJ SCHOOL CONSTRUCTION CORP
Incident Source Address:	333 WASHINGTON ST
Incident Source Address 2:	Not reported
Incident Source City,St,Zip:	Jersey City, NJ
Incident Source County:	Hudson
DEP Requested:	No
Confidential:	Not reported
Notify Type:	Not reported
Road Closed:	No
Direction:	Not reported
Responsible Party:	Not reported
Responsible Party Name:	Not reported
Responsible Party Contact:	Not reported
Responsible Party Title:	Not reported
Responsible Party Phone:	Not reported

(Continued) **S107083719**

Responsible Party Street:	Not reported
Responsible Party County:	Not reported
Responsible Party City,St,Zip:	Not reported
Memo. Of Understanding:	Not reported
Drill/trng Exercise:	Not reported
Hazardous:	Not reported

AF313 **NJ Release** **S107083727**
Target Property **19 DIVISION ST** **N/A**
JERSEY CITY, NJ

Site 25 of 25 in cluster AF

Actual: **13 ft.**

Focus Map: **6**

NJ Release:

Name:	Not reported
Address:	19 DIVISION ST
City,State,Zip:	JERSEY CITY, NJ
Facility Type:	Commercial
Facility Phone:	Not reported
Incident Date:	08/20/2004
Incident Time:	Not reported
Trenton Dispatch Log Number:	109939
Case Number:	04-08-20-1327-21
Date Received:	08/20/2004
Nature of Incident:	Not reported
Operator:	Not reported
Incident Type:	Soil Contamination
Incident Location:	AREA OF
Location:	Not reported
Other Location:	Not reported
Contact Name:	GARY SKOWRONSKI
Caller Name:	Not reported
Caller Title:	Not reported
Caller Address:	Not reported
Caller City,St,Zip:	Not reported
Caller Telephone:	Not reported
Substance(s):	Not reported
Substance Type:	Not reported
Substance Identity:	Not reported
CAS Number:	Not reported
A310 Letter:	Not reported
TCPA Chemical:	Not reported
Hazrds Material:	Not reported
COMU:	Not reported
Ref. Code:	Not reported
Amt Released:	Not reported
Contained:	Not reported
Release Type:	Not reported
Release VE:	Not reported
Injuries:	No
Public Exposure:	No
Facility Evacuation:	No
Police at Scene:	No
Firemen at Scene:	No
Contamination of:	Not reported
Receiving Water:	Not reported
Status at Spill:	Not reported
NJ Spill Date:	Not reported

(Continued) **S107083727**

NJ Spill Time:	Not reported
NJ Spill Name:	Not reported
NJ Spill Title:	Not reported
NJ Spill Phone:	Not reported
Other Date:	Not reported
Other Time:	Not reported
Other Name:	Not reported
Other Title:	Not reported
Other Telephone:	Not reported
Public Evacuation:	No
Assistance Requested:	Not reported
Wind Direction/Speed:	Not reported
Local Municipality Notified:	Not reported
Local Municipality Name:	Not reported
Local Municipality Title:	Not reported
Local Municipality Telephone:	Not reported
Local Municipality Date:	Not reported
Local Municipality Time:	Not reported
Incident Description:	Not reported
Incident Name:	Not reported
Incident Referred To:	Not reported
Incident Region:	Not reported
Incident Telephone:	Not reported
Incident Date:	Not reported
Incident time:	Not reported
Incident ITM:	Not reported
Comments: Not reported	
Date A310 Letter Printed:	Not reported
Date Local Authority Was Notified:	Not reported
Date Updated:	Not reported
Date Report Faxed to Local Authority:	Not reported
Local Authority Notification Date:	Not reported
Rep Receive Date:	08/20/2004
Reporter Type:	Other
Reporter Name:	REDACTED
Reporter Title:	REDACTED
Reporter Org:	REDATED
Reporter Address:	Not reported
Reporter City,St,Zip:	Not reported
Reporter County:	Not reported
Incident Status:	Undetermined
Incident Category Source:	Other
Incident Source Name:	NJ SCHOOL CONSTRUCTION CORP
Incident Source Address:	333 WASHINGTON ST
Incident Source Address 2:	Not reported
Incident Source City,St,Zip:	Jersey City, NJ
Incident Source County:	Hudson
DEP Requested:	No
Confidential:	Not reported
Notify Type:	Not reported
Road Closed:	No
Direction:	Not reported
Responsible Party:	Not reported
Responsible Party Name:	Not reported
Responsible Party Contact:	Not reported
Responsible Party Title:	Not reported
Responsible Party Phone:	Not reported

(Continued) **S107083727**

Responsible Party Street:	Not reported
Responsible Party County:	Not reported
Responsible Party City,St,Zip:	Not reported
Memo. Of Understanding:	Not reported
Drill/trng Exercise:	Not reported
Hazardous:	Not reported

AH314 **SOUTHERN PATRICK** **NJ NJEMS** **S118698360**
Target **17 19 DIVISION ST** **N/A**
Property **JERSEY CITY, NJ 07097**

Site 3 of 6 in cluster AH

Actual: **14 ft.**
Focus Map: **6**

NJEMS:

Name:	SOUTHERN PATRICK
Address:	17 19 DIVISION ST
City,State,Zip:	JERSEY CITY, NJ 07097
Site Id:	578223
Municipality:	JERSEY CITY
Municipality Name From Spatial Overlay:	JERSEY CITY
GNIS Civil Code For Municipality:	885264
Municipal Code (NJ-1040):	0906
X Coord:	616255
Y Coord:	689862
Coord System:	NJ STATE PLANE (NAD83) - USFEET
Coord Type:	Other/Unknown
Coord Orign:	Submittal Document
State Standard Numeric Code From Spatial Overlay:	0906
Unique Feature Number For Municipality From Spatial Overlay:	3401736000
Eleven Digit Hydrologic Unit Code From Spatial Overlay):	02030101170
Fourteen Digit Hydrologic Unit Code From Spatial Overlay:	02030101170010
Watershed Management Area Number From Spatial Overlay:	05
Watershed Management Area Name From Spatial Overlay:	Hackensack, Hudson, and Pascack
Water Region Code From Spatial Overlay:	1
Water Region Name From Spatial Overlay:	Northeast
Sub Watershed Name From Overlay:	Hudson River
Watershed Name From Spatial Overlay:	Hudson River

AH315 **17 19 DIVISION STREET** **NJ SHWS** **S118697988**
Target **17 19 DIVISION ST** **NJ ENG CONTROLS** **N/A**
Property **JERSEY CITY, NJ 07302** **NJ INST CONTROL**
NJ NJEMS

Site 4 of 6 in cluster AH

Actual: **14 ft.**
Focus Map: **6**

SHWS:

Name:	17 19 DIVISION STREET
Address:	17 19 DIVISION ST
City,State,Zip:	JERSEY CITY, NJ
Site ID:	574736
Status:	Active
Home Owner:	Not reported
PI Number:	720064

Detail As Of April 2012:

X Coord Site:	Not reported
X Coord PI:	Not reported
Y Coord Site:	Not reported

17 19 DIVISION STREET (Continued) **S118697988**

Y Coord PI: Not reported

Name: 17 19 DIVISION STREET
Address: 17 19 DIVISION ST
City,State,Zip: JERSEY CITY, NJ
Site ID: 574736
Status: Active
Home Owner: No
PI Number: 720064

Detail As Of April 2012:
X Coord Site: Not reported
X Coord PI: Not reported
Y Coord Site: Not reported
Y Coord PI: Not reported

ENG CONTROLS:
Name: 17 19 DIVISION STREET
Address: 17 19 DIVISION ST
Address 2: Not reported
City,State,Zip: JERSEY CITY, NJ 07302
PI Name: 17 19 DIVISION STREET
PI Number: 720064
DER Filed Date: 05/18/2017
DER Lifted Date: Not reported
DER Deed Usage (SI): Restricted
Deed Specific Requirement: Concrete Cap
Deed Parameter Desc: Benzo(a)anthracene
X Coord: 616210
Deed Depth: 9
Y Coord: 689889
Entire Site Restricted: Yes
Property Block: 9806
Property Lot: 6

Name: 17 19 DIVISION STREET
Address: 17 19 DIVISION ST
Address 2: Not reported
City,State,Zip: JERSEY CITY, NJ 07302
PI Name: 17 19 DIVISION STREET
PI Number: 720064
DER Filed Date: 05/18/2017
DER Lifted Date: Not reported
DER Deed Usage (SI): Restricted
Deed Specific Requirement: Concrete Cap
Deed Parameter Desc: Benzo(a)pyrene
X Coord: 616210
Deed Depth: 9
Y Coord: 689889
Entire Site Restricted: Yes
Property Block: 9806
Property Lot: 6

Name: 17 19 DIVISION STREET
Address: 17 19 DIVISION ST
Address 2: Not reported
City,State,Zip: JERSEY CITY, NJ 07302

17 19 DIVISION STREET (Continued) **S118697988**

PI Name:	17 19 DIVISION STREET
PI Number:	720064
DER Filed Date:	05/18/2017
DER Lifted Date:	Not reported
DER Deed Usage (SI):	Restricted
Deed Specific Requirement:	Concrete Cap
Deed Parameter Desc:	Benzo(b)fluoranthene
X Coord:	616210
Deed Depth:	9
Y Coord:	689889
Entire Site Restricted:	Yes
Property Block:	9806
Property Lot:	6

Name:	17 19 DIVISION STREET
Address:	17 19 DIVISION ST
Address 2:	Not reported
City,State,Zip:	JERSEY CITY, NJ 07302
PI Name:	17 19 DIVISION STREET
PI Number:	720064
DER Filed Date:	05/18/2017
DER Lifted Date:	Not reported
DER Deed Usage (SI):	Restricted
Deed Specific Requirement:	Concrete Cap
Deed Parameter Desc:	Dibenzo(a,h)anthracene
X Coord:	616210
Deed Depth:	9
Y Coord:	689889
Entire Site Restricted:	Yes
Property Block:	9806
Property Lot:	6

Name:	17 19 DIVISION STREET
Address:	17 19 DIVISION ST
Address 2:	Not reported
City,State,Zip:	JERSEY CITY, NJ 07302
PI Name:	17 19 DIVISION STREET
PI Number:	720064
DER Filed Date:	05/18/2017
DER Lifted Date:	Not reported
DER Deed Usage (SI):	Restricted
Deed Specific Requirement:	Concrete Cap
Deed Parameter Desc:	Lead
X Coord:	616210
Deed Depth:	9
Y Coord:	689889
Entire Site Restricted:	Yes
Property Block:	9806
Property Lot:	6

INST CONTROL:

Name:	17 19 DIVISION STREET
Address:	17 19 DIVISION ST
Address 2:	Not reported
City,State,Zip:	JERSEY CITY, NJ 07302
PI Number:	720064
PI Name:	17 19 DIVISION STREET

17 19 DIVISION STREET (Continued) **S118697988**

Date Established:	06/22/2017
Date Closed/Lifted:	Not reported
Intermediate Durations:	Yes
CEA Duration:	Not reported
CEA Case Track #:	163521
CEA Name:	17-19 Division Street
X Coord:	616210
Y Coord:	689889

CEA Descriptions (SI):

Historic Fill

NJEMS:

Name:	17 19 DIVISION STREET
Address:	17 19 DIVISION ST
City,State,Zip:	JERSEY CITY, NJ 07302
Site Id:	574736
Municipality:	JERSEY CITY
Municipality Name From Spatial Overlay:	JERSEY CITY
GNIS Civil Code For Municipality:	885264
Municipal Code (NJ-1040):	0906
X Coord:	616210
Y Coord:	689889
Coord System:	NJ STATE PLANE (NAD83) - USFEET
Coord Type:	DEP Program Database
Coord Orign:	DEP-Program
State Standard Numeric Code From Spatial Overlay:	0906
Unique Feature Number For Municipality From Spatial Overlay:	3401736000
Eleven Digit Hydrologic Unit Code From Spatial Overlay):	02030101170
Fourteen Digit Hydrologic Unit Code From Spatial Overlay:	02030101170010
Watershed Management Area Number From Spatial Overlay:	05
Watershed Management Area Name From Spatial Overlay:	Hackensack, Hudson, and Pascack
Water Region Code From Spatial Overlay:	1
Water Region Name From Spatial Overlay:	Northeast
Sub Watershed Name From Overlay:	Hudson River
Watershed Name From Spatial Overlay:	Hudson River

AH316 **NJ Release** **S107083725**
Target Property **17 DIVISION ST**
JERSEY CITY, NJ **N/A**

Site 5 of 6 in cluster AH

Actual: **14 ft.**

Focus Map: **6**

NJ Release:

Name:	Not reported
Address:	17 DIVISION ST
City,State,Zip:	JERSEY CITY, NJ
Facility Type:	Commercial
Facility Phone:	Not reported
Incident Date:	08/20/2004
Incident Time:	Not reported
Trenton Dispatch Log Number:	109936
Case Number:	04-08-20-1325-21
Date Received:	08/20/2004
Nature of Incident:	Not reported
Operator:	Not reported
Incident Type:	Soil Contamination

(Continued) **S107083725**

Incident Location:	AREA OF
Location:	Not reported
Other Location:	Not reported
Contact Name:	GARY SKOWRONSKI
Caller Name:	Not reported
Caller Title:	Not reported
Caller Address:	Not reported
Caller City,St,Zip:	Not reported
Caller Telephone:	Not reported
Substance(s):	Not reported
Substance Type:	Not reported
Substance Identity:	Not reported
CAS Number:	Not reported
A310 Letter:	Not reported
TCPA Chemical:	Not reported
Hazrds Material:	Not reported
COMU:	Not reported
Ref. Code:	Not reported
Amt Released:	Not reported
Contained:	Not reported
Release Type:	Not reported
Release VE:	Not reported
Injuries:	No
Public Exposure:	No
Facility Evacuation:	No
Police at Scene:	No
Firemen at Scene:	No
Contamination of:	Not reported
Receiving Water:	Not reported
Status at Spill:	Not reported
NJ Spill Date:	Not reported
NJ Spill Time:	Not reported
NJ Spill Name:	Not reported
NJ Spill Title:	Not reported
NJ Spill Phone:	Not reported
Other Date:	Not reported
Other Time:	Not reported
Other Name:	Not reported
Other Title:	Not reported
Other Telephone:	Not reported
Public Evacuation:	No
Assistance Requested:	Not reported
Wind Direction/Speed:	Not reported
Local Municipality Notified:	Not reported
Local Municipality Name:	Not reported
Local Municipality Title:	Not reported
Local Municipality Telephone:	Not reported
Local Municipality Date:	Not reported
Local Municipality Time:	Not reported
Incident Description:	Not reported
Incident Name:	Not reported
Incident Referred To:	Not reported
Incident Region:	Not reported
Incident Telephone:	Not reported
Incident Date:	Not reported
Incident time:	Not reported
Incident ITM:	Not reported

(Continued) **S107083725**

Comments:	Not reported
Date A310 Letter Printed:	Not reported
Date Local Authority Was Notified:	Not reported
Date Updated:	Not reported
Date Report Faxed to Local Authority:	Not reported
Local Authority Notification Date:	Not reported
Rep Receive Date:	08/20/2004
Reporter Type:	Other
Reporter Name:	REDACTED
Reporter Title:	REDACTED
Reporter Org:	REDATED
Reporter Address:	Not reported
Reporter City,St,Zip:	Not reported
Reporter County:	Not reported
Incident Status:	Undetermined
Incident Category Source:	Other
Incident Source Name:	NJ SCHOOL CONSTRUCTION CORP
Incident Source Address:	333 WASHINGTON ST
Incident Source Address 2:	Not reported
Incident Source City,St,Zip:	Jersey City, NJ
Incident Source County:	Hudson
DEP Requested:	No
Confidential:	Not reported
Notify Type:	Not reported
Road Closed:	No
Direction:	Not reported
Responsible Party:	Not reported
Responsible Party Name:	Not reported
Responsible Party Contact:	Not reported
Responsible Party Title:	Not reported
Responsible Party Phone:	Not reported
Responsible Party Street:	Not reported
Responsible Party County:	Not reported
Responsible Party City,St,Zip:	Not reported
Memo. Of Understanding:	Not reported
Drill/trng Exercise:	Not reported
Hazardous:	Not reported

AG317 **NJ Release** **S118699964**
Target Property **394 NEWARK AVE** **JERSEY CITY, NJ 07302** **N/A**

Site 5 of 5 in cluster AG

Actual: **10 ft.**

Focus Map: **6**

NJ Release:

Name:	Not reported
Address:	394 NEWARK AVE
City,State,Zip:	JERSEY CITY, NJ 07302
Facility Type:	Industrial
Facility Phone:	Not reported
Incident Date:	03/13/2016
Incident Time:	Not reported
Trenton Dispatch Log Number:	592583
Case Number:	16-03-13-1816-50
Date Received:	03/13/2016
Nature of Incident:	Not reported
Operator:	Not reported
Incident Type:	Sewage

(Continued) **S118699964**

Incident Location:	IN AREA OF
Location:	Not reported
Other Location:	Not reported
Contact Name:	Not reported
Caller Name:	Not reported
Caller Title:	Not reported
Caller Address:	Not reported
Caller City,St,Zip:	Not reported
Caller Telephone:	Not reported
Substance(s):	Not reported
Substance Type:	Not reported
Substance Identity:	Not reported
CAS Number:	Not reported
A310 Letter:	Not reported
TCPA Chemical:	Not reported
Hazrds Material:	Not reported
COMU:	Not reported
Ref. Code:	Not reported
Amt Released:	Not reported
Contained:	Not reported
Release Type:	Not reported
Release VE:	Not reported
Injuries:	No
Public Exposure:	No
Facility Evacuation:	No
Police at Scene:	No
Firemen at Scene:	No
Contamination of:	Not reported
Receiving Water:	Not reported
Status at Spill:	Not reported
NJ Spill Date:	Not reported
NJ Spill Time:	Not reported
NJ Spill Name:	Not reported
NJ Spill Title:	Not reported
NJ Spill Phone:	Not reported
Other Date:	Not reported
Other Time:	Not reported
Other Name:	Not reported
Other Title:	Not reported
Other Telephone:	Not reported
Public Evacuation:	No
Assistance Requested:	Not reported
Wind Direction/Speed:	Not reported
Local Municipality Notified:	Not reported
Local Municipality Name:	Not reported
Local Municipality Title:	Not reported
Local Municipality Telephone:	Not reported
Local Municipality Date:	Not reported
Local Municipality Time:	Not reported
Incident Description:	Not reported
Incident Name:	Not reported
Incident Referred To:	Not reported
Incident Region:	Not reported
Incident Telephone:	Not reported
Incident Date:	Not reported
Incident time:	Not reported
Incident ITM:	Not reported

(Continued) **S118699964**

Comments:	Not reported
Date A310 Letter Printed:	Not reported
Date Local Authority Was Notified:	Not reported
Date Updated:	Not reported
Date Report Faxed to Local Authority:	Not reported
Local Authority Notification Date:	Not reported
Rep Receive Date:	03/13/2016
Reporter Type:	Other
Reporter Name:	REDACTED
Reporter Title:	REDACTED
Reporter Org:	REDATED
Reporter Address:	Not reported
Reporter City,St,Zip:	Not reported
Reporter County:	Not reported
Incident Status:	Terminated
Incident Category Source:	Other
Incident Source Name:	UNKNOWN
Incident Source Address:	Not reported
Incident Source Address 2:	Not reported
Incident Source City,St,Zip:	NJ
Incident Source County:	Not reported
DEP Requested:	No
Confidential:	Not reported
Notify Type:	Not reported
Road Closed:	Not reported
Direction:	Not reported
Responsible Party:	Not reported
Responsible Party Name:	Not reported
Responsible Party Contact:	Not reported
Responsible Party Title:	Not reported
Responsible Party Phone:	Not reported
Responsible Party Street:	Not reported
Responsible Party County:	Not reported
Responsible Party City,St,Zip:	Not reported
Memo. Of Understanding:	Not reported
Drill/trng Exercise:	Not reported
Hazardous:	Not reported

AH318 **NJ Release** **S116167151**
Target Property **389 NEWARK AVE** **N/A**
JERSEY CITY, NJ 07302

Site 6 of 6 in cluster AH

Actual: **13 ft.**

Focus Map: 6

NJ Release:

Name:	Not reported
Address:	389 NEWARK AVE
City,State,Zip:	JERSEY CITY, NJ 07302
Facility Type:	Other
Facility Phone:	Not reported
Incident Date:	10/21/2013
Incident Time:	Not reported
Trenton Dispatch Log Number:	497074
Case Number:	13-10-21-1137-18
Date Received:	10/21/2013
Nature of Incident:	Not reported
Operator:	Not reported
Incident Type:	Potable Water Pressure

(Continued) **S116167151**

Incident Location:	JERSEY FD HQ NEAR DIVISION STREET
Location:	Not reported
Other Location:	Not reported
Contact Name:	Not reported
Caller Name:	Not reported
Caller Title:	Not reported
Caller Address:	Not reported
Caller City,St,Zip:	Not reported
Caller Telephone:	Not reported
Substance(s):	Not reported
Substance Type:	Not reported
Substance Identity:	Not reported
CAS Number:	Not reported
A310 Letter:	Not reported
TCPA Chemical:	Not reported
Hazrds Material:	Not reported
COMU:	Not reported
Ref. Code:	Not reported
Amt Released:	Not reported
Contained:	Not reported
Release Type:	Not reported
Release VE:	Not reported
Injuries:	No
Public Exposure:	No
Facility Evacuation:	No
Police at Scene:	No
Firemen at Scene:	No
Contamination of:	Not reported
Receiving Water:	Not reported
Status at Spill:	Not reported
NJ Spill Date:	Not reported
NJ Spill Time:	Not reported
NJ Spill Name:	Not reported
NJ Spill Title:	Not reported
NJ Spill Phone:	Not reported
Other Date:	Not reported
Other Time:	Not reported
Other Name:	Not reported
Other Title:	Not reported
Other Telephone:	Not reported
Public Evacuation:	No
Assistance Requested:	Not reported
Wind Direction/Speed:	Not reported
Local Municipality Notified:	Not reported
Local Municipality Name:	Not reported
Local Municipality Title:	Not reported
Local Municipality Telephone:	Not reported
Local Municipality Date:	Not reported
Local Municipality Time:	Not reported
Incident Description:	Not reported
Incident Name:	Not reported
Incident Referred To:	Not reported
Incident Region:	Not reported
Incident Telephone:	Not reported
Incident Date:	Not reported
Incident time:	Not reported
Incident ITM:	Not reported

(Continued) **S116167151**

Comments:	Not reported
Date A310 Letter Printed:	Not reported
Date Local Authority Was Notified:	Not reported
Date Updated:	Not reported
Date Report Faxed to Local Authority:	Not reported
Local Authority Notification Date:	Not reported
Rep Receive Date:	10/21/2013
Reporter Type:	Citizen Complaint
Reporter Name:	REDACTED
Reporter Title:	REDACTED
Reporter Org:	REDATED
Reporter Address:	Not reported
Reporter City,St,Zip:	Not reported
Reporter County:	Not reported
Incident Status:	Continuous
Incident Category Source:	Other
Incident Source Name:	SUSPECTED UNITED WATER
Incident Source Address:	Not reported
Incident Source Address 2:	Not reported
Incident Source City,St,Zip:	NJ
Incident Source County:	Not reported
DEP Requested:	Yes
Confidential:	No
Notify Type:	Not reported
Road Closed:	Not reported
Direction:	Not reported
Responsible Party:	Not reported
Responsible Party Name:	Not reported
Responsible Party Contact:	Not reported
Responsible Party Title:	Not reported
Responsible Party Phone:	Not reported
Responsible Party Street:	Not reported
Responsible Party County:	Not reported
Responsible Party City,St,Zip:	Not reported
Memo. Of Understanding:	Not reported
Drill/trng Exercise:	Not reported
Hazardous:	Not reported

AJ319 **DESIMON AUTO BODY** **NJ VCP** **S108064978**
Target **380 NEWARK AVE** **N/A**
Property **JERSEY CITY, NJ 07302**

Site 1 of 23 in cluster AJ

Actual: **21 ft.**

Focus Map: **6**

VCP:

Incident Number:	04-08-20-1317-21
MOA Execution Date:	02/08/2006
Type Of Vcp File:	HISTORICAL
Pi Number:	Not reported
Case Type(Case Type):	Not reported
Case Contact: Department	Not reported
Case Contact Name:	Not reported
Case Contact: Organization	McDonnell Development Company LLC
Case Contact: Address: Line1	Not reported
Case Contact: Address: Line2	Not reported
Case Contact: Address: Line3	Not reported
Case Contact City,St,Zip:	Not reported

AJ320 **DESIMON AUTO BODY INC** **FINDS** **1016615135**
Target **380 NEWARK AVE** **ECHO** **N/A**
Property **JERSEY CITY, NJ 07302**

Site 2 of 23 in cluster AJ

Actual: **21 ft.**

Focus Map: **6**

FINDS:
Registry ID: 110004145158

Click Here:

Environmental Interest/Information System:
NJ-NJEMS (New Jersey - New Jersey Environmental Management System).
The Department of Environmental Protection (NJDEP) manages large databases of environmental information in this integrated system.
RCRAInfo is a national information system that supports the Resource Conservation and Recovery Act (RCRA) program through the tracking of events and activities related to facilities that generate, transport, and treat, store, or dispose of hazardous waste. RCRAInfo allows RCRA program staff to track the notification, permit, compliance, and corrective action activities required under RCRA.

Click this hyperlink while viewing on your computer to access additional FINDS: detail in the EDR Site Report.

ECHO:

Envid:	1016615135
Registry ID:	110004145158
DFR URL:	http://echo.epa.gov/detailed-facility-report?fid=110004145158
Name:	DESIMON AUTO BODY INC
Address:	380 NEWARK AVE
City,State,Zip:	JERSEY CITY, NJ 07302

AJ321 **380 NEWARK REALTY URBAN RENEWAL LLC** **RCRA-LQG** **1019324548**
Target **380 NEWARK AVE** **FINDS** **NJR986651560**
Property **JERSEY CITY, NJ 07302** **ECHO**

Site 3 of 23 in cluster AJ

Actual: **21 ft.**

Focus Map: **6**

RCRA-LQG:

Date Form Received by Agency:	2016-08-30 00:00:00.0
Handler Name:	380 NEWARK REALTY URBAN RENEWAL LLC
Handler Address:	380 NEWARK AVE
Handler City,State,Zip:	JERSEY CITY, NJ 07302
EPA ID:	NJR986651560
Contact Name:	SCOTT L WEINGARTEN
Contact Address:	380 NEWARK AVE
Contact City,State,Zip:	JERSEY CITY, NJ 07302
Contact Telephone:	201-469-0512
Contact Fax:	Not reported
Contact Email:	SWEINGARTEN@JASCOMGMT.COM
Contact Title:	Not reported
EPA Region:	02
Land Type:	Private
Federal Waste Generator Description:	Large Quantity Generator
Non-Notifier:	Not reported
Biennial Report Cycle:	Not reported
Accessibility:	Not reported
Active Site Indicator:	Handler Activities
State District Owner:	NJ
State District:	NORTHERN

380 NEWARK REALTY URBAN RENEWAL LLC (Continued) **1019324548**

Mailing Address:	47 MILL RD
Mailing City,State,Zip:	JERSEY CITY, NJ 07302
Owner Name:	380 NEWARK REALTY URBAN RENEWAL LLC
Owner Type:	Other
Operator Name:	380 NEWARK REALTY URBAN RENEWAL LLC
Operator Type:	Private
Short-Term Generator Activity:	Yes
Importer Activity:	No
Mixed Waste Generator:	No
Transporter Activity:	No
Transfer Facility Activity:	No
Recycler Activity with Storage:	No
Small Quantity On-Site Burner Exemption:	No
Smelting Melting and Refining Furnace Exemption:	No
Underground Injection Control:	No
Off-Site Waste Receipt:	No
Universal Waste Indicator:	No
Universal Waste Destination Facility:	No
Federal Universal Waste:	No
Active Site Fed-Reg Treatment Storage and Disposal Facility:	Not reported
Active Site Converter Treatment storage and Disposal Facility:	Not reported
Active Site State-Reg Treatment Storage and Disposal Facility:	Not reported
Active Site State-Reg Handler:	---
Federal Facility Indicator:	Not reported
Hazardous Secondary Material Indicator:	NN
Sub-Part K Indicator:	Not reported
Commercial TSD Indicator:	No
Treatment Storage and Disposal Type:	Not reported
2018 GPRA Permit Baseline:	Not on the Baseline
2018 GPRA Renewals Baseline:	Not on the Baseline
Permit Renewals Workload Universe:	Not reported
Permit Workload Universe:	Not reported
Permit Progress Universe:	Not reported
Post-Closure Workload Universe:	Not reported
Closure Workload Universe:	Not reported
202 GPRA Corrective Action Baseline:	No
Corrective Action Workload Universe:	No
Subject to Corrective Action Universe:	No
Non-TSDFs Where RCRA CA has Been Imposed Universe:	No
TSDFs Potentially Subject to CA Under 3004 (u)/(v) Universe:	No
TSDFs Only Subject to CA under Discretionary Auth Universe:	No
Corrective Action Priority Ranking:	No NCAPS ranking
Environmental Control Indicator:	No
Institutional Control Indicator:	No
Human Exposure Controls Indicator:	N/A
Groundwater Controls Indicator:	N/A
Operating TSDF Universe:	Not reported
Full Enforcement Universe:	Not reported
Significant Non-Complier Universe:	No
Unaddressed Significant Non-Complier Universe:	No
Addressed Significant Non-Complier Universe:	No
Significant Non-Complier With a Compliance Schedule Universe:	No
Financial Assurance Required:	Not reported
Handler Date of Last Change:	2016-08-30 18:01:15.0
Recognized Trader-Importer:	No
Recognized Trader-Exporter:	No
Importer of Spent Lead Acid Batteries:	No

380 NEWARK REALTY URBAN RENEWAL LLC (Continued) **1019324548**

Exporter of Spent Lead Acid Batteries: No
Recycler Activity Without Storage: Not reported
Manifest Broker: Not reported
Sub-Part P Indicator: Not reported

Hazardous Waste Summary:
Waste Code: D008
Waste Description: LEAD

Handler - Owner Operator:
Owner/Operator Indicator: Owner
Owner/Operator Name: 380 NEWARK REALTY URBAN RENEWAL LLC
Legal Status: Other
Date Became Current: 2015-06-03 00:00:00.
Date Ended Current: Not reported
Owner/Operator Address: 47 MILL RD
Owner/Operator City,State,Zip: JERSEY CITY, NJ 07302
Owner/Operator Telephone: 201-469-0512
Owner/Operator Telephone Ext: Not reported
Owner/Operator Fax: Not reported
Owner/Operator Email: Not reported

Owner/Operator Indicator: Operator
Owner/Operator Name: 380 NEWARK REALTY URBAN RENEWAL LLC
Legal Status: Private
Date Became Current: 2015-06-03 00:00:00.
Date Ended Current: Not reported
Owner/Operator Address: 47 MILL RD
Owner/Operator City,State,Zip: JERSEY CITY, NJ 07302
Owner/Operator Telephone: 201-469-0512
Owner/Operator Telephone Ext: Not reported
Owner/Operator Fax: Not reported
Owner/Operator Email: Not reported

Historic Generators:
Receive Date: 2016-08-30 00:00:00.0
Handler Name: 380 NEWARK REALTY URBAN RENEWAL LLC
Federal Waste Generator Description: Large Quantity Generator
State District Owner: NJ
Large Quantity Handler of Universal Waste: No
Recognized Trader Importer: No
Recognized Trader Exporter: No
Spent Lead Acid Battery Importer: No
Spent Lead Acid Battery Exporter: No
Current Record: Yes
Non Storage Recycler Activity: Not reported
Electronic Manifest Broker: Not reported

List of NAICS Codes and Descriptions:
NAICS Code: 53119
NAICS Description: LESSORS OF OTHER REAL ESTATE PROPERTY

Facility Has Received Notices of Violation:
Found Violation: No

380 NEWARK REALTY URBAN RENEWAL LLC (Continued) **1019324548**

Agency Which Determined Violation:	Not reported
Violation Short Description:	Not reported
Date Violation was Determined:	Not reported
Actual Return to Compliance Date:	Not reported
Return to Compliance Qualifier:	Not reported
Violation Responsible Agency:	Not reported
Scheduled Compliance Date:	Not reported
Enforcement Identifier:	Not reported
Date of Enforcement Action:	Not reported
Enforcement Responsible Agency:	Not reported
Enforcement Docket Number:	Not reported
Enforcement Attorney:	Not reported
Corrective Action Component:	Not reported
Appeal Initiated Date:	Not reported
Appeal Resolution Date:	Not reported
Disposition Status Date:	Not reported
Disposition Status:	Not reported
Disposition Status Description:	Not reported
Consent/Final Order Sequence Number:	Not reported
Consent/Final Order Respondent Name:	Not reported
Consent/Final Order Lead Agency:	Not reported
Enforcement Type:	Not reported
Enforcement Responsible Person:	Not reported
Enforcement Responsible Sub-Organization:	Not reported
SEP Sequence Number:	Not reported
SEP Expenditure Amount:	Not reported
SEP Scheduled Completion Date:	Not reported
SEP Actual Date:	Not reported
SEP Defaulted Date:	Not reported
SEP Type:	Not reported
SEP Type Description:	Not reported
Proposed Amount:	Not reported
Final Monetary Amount:	Not reported
Paid Amount:	Not reported
Final Count:	Not reported
Final Amount:	Not reported

Evaluation Action Summary:

Evaluation Date:	2016-11-29 00:00:00.0
Evaluation Responsible Agency:	State
Found Violation:	No
Evaluation Type Description:	COMPLIANCE EVALUATION INSPECTION ON-SITE
Evaluation Responsible Person Identifier:	COMES
Evaluation Responsible Sub-Organization:	Not reported
Actual Return to Compliance Date:	Not reported
Scheduled Compliance Date:	Not reported
Date of Request:	Not reported
Date Response Received:	Not reported
Request Agency:	Not reported
Former Citation:	Not reported

FINDS:

Registry ID: 110069514813

380 NEWARK REALTY URBAN RENEWAL LLC (Continued) **1019324548**

Click Here:

Environmental Interest/Information System:
RCRAInfo is a national information system that supports the Resource Conservation and Recovery Act (RCRA) program through the tracking of events and activities related to facilities that generate, transport, and treat, store, or dispose of hazardous waste. RCRAInfo allows RCRA program staff to track the notification, permit, compliance, and corrective action activities required under RCRA.

Click this hyperlink while viewing on your computer to access additional FINDS: detail in the EDR Site Report.

ECHO:

Envid:	1019324548
Registry ID:	110069514813
DFR URL:	http://echo.epa.gov/detailed-facility-report?fid=110069514813
Name:	380 NEWARK REALTY URBAN RENEWAL LLC
Address:	380 NEWARK AVE
City,State,Zip:	JERSEY CITY, NJ 07302

AJ322 **DESIMON AUTO BODY** **NJ RGA HWS** **S115256542**
Target Property **380 NEWARK AVE** **N/A**
JERSEY CITY, NJ

Site 4 of 23 in cluster AJ

Actual: 21 ft.
Focus Map: 6

RGA HWS:

2012	DESIMON AUTO BODY	380 NEWARK AVE
2011	DESIMON AUTO BODY	380 NEWARK AVE
2010	DESIMON AUTO BODY	380 NEWARK AVE
2009	DESIMON AUTO BODY	380 NEWARK AVE
2008	DESIMON AUTO BODY	380 NEWARK AVE

AJ323 **380 NEWARK AVENUE** **NJ NJEMS** **S118698521**
Target Property **380 NEWARK AVE** **N/A**
JERSEY CITY, NJ 07302

Site 5 of 23 in cluster AJ

Actual: 21 ft.
Focus Map: 6

NJEMS:

Name:	380 NEWARK AVENUE
Address:	380 NEWARK AVE
City,State,Zip:	JERSEY CITY, NJ 07302
Site Id:	579979
Municipality:	JERSEY CITY
Municipality Name From Spatial Overlay:	JERSEY CITY
GNIS Civil Code For Municipality:	885264
Municipal Code (NJ-1040):	0906
X Coord:	616190
Y Coord:	689800
Coord System:	NJ STATE PLANE (NAD83) - USFEET

380 NEWARK AVENUE (Continued) **S118698521**

Coord Type:	Other/Unknown
Coord Orign:	Submittal Document
State Standard Numeric Code From Spatial Overlay:	0906
Unique Feature Number For Municipality From Spatial Overlay:	3401736000
Eleven Digit Hydrologic Unit Code From Spatial Overlay):	02030101170
Fourteen Digit Hydrologic Unit Code From Spatial Overlay:	02030101170010
Watershed Management Area Number From Spatial Overlay:	05
Watershed Management Area Name From Spatial Overlay:	Hackensack, Hudson, and Pascack
Water Region Code From Spatial Overlay:	1
Water Region Name From Spatial Overlay:	Northeast
Sub Watershed Name From Overlay:	Hudson River
Watershed Name From Spatial Overlay:	Hudson River

AJ324 **DESIMON AUTO BODY** **NJ SHWS** **S113645257**
Target **380 NEWARK AVE** **NJ ENG CONTROLS** **N/A**
Property **JERSEY CITY, NJ 07302** **NJ NJEMS**

Site 6 of 23 in cluster AJ

Actual:
21 ft.

Focus Map:
6

SHWS:

Name:	DESIMON AUTO BODY
Address:	380 NEWARK AVE
City,State,Zip:	JERSEY CITY, NJ
Site ID:	7388
Status:	Closed
Home Owner:	No
PI Number:	265202

Detail As Of April 2012:

X Coord Site:	616112
X Coord PI:	616112
Y Coord Site:	689788
Y Coord PI:	689788

ENG CONTROLS:

Name:	DESIMON AUTO BODY
Address:	380 NEWARK AVE
Address 2:	Not reported
City,State,Zip:	JERSEY CITY, NJ 07302
PI Name:	DESIMON AUTO BODY
PI Number:	265202
DER Filed Date:	08/20/2014
DER Lifted Date:	05/12/2017
DER Deed Usage (SI):	Restricted
Deed Specific Requirement:	Asphalt Cap
Deed Parameter Desc:	Aluminum
X Coord:	616112
Deed Depth:	8
Y Coord:	689788
Entire Site Restricted:	Yes
Property Block:	9806
Property Lot:	8

Name:	DESIMON AUTO BODY
Address:	380 NEWARK AVE
Address 2:	Not reported
City,State,Zip:	JERSEY CITY, NJ 07302
PI Name:	DESIMON AUTO BODY

DESIMON AUTO BODY (Continued) **S113645257**

PI Number:	265202
DER Filed Date:	08/20/2014
DER Lifted Date:	05/12/2017
DER Deed Usage (SI):	Restricted
Deed Specific Requirement:	Asphalt Cap
Deed Parameter Desc:	Antimony
X Coord:	616112
Deed Depth:	1
Y Coord:	689788
Entire Site Restricted:	Yes
Property Block:	9806
Property Lot:	8

Name:	DESIMON AUTO BODY
Address:	380 NEWARK AVE
Address 2:	Not reported
City,State,Zip:	JERSEY CITY, NJ 07302
PI Name:	DESIMON AUTO BODY
PI Number:	265202
DER Filed Date:	08/20/2014
DER Lifted Date:	05/12/2017
DER Deed Usage (SI):	Restricted
Deed Specific Requirement:	Asphalt Cap
Deed Parameter Desc:	Arsenic
X Coord:	616112
Deed Depth:	7.5
Y Coord:	689788
Entire Site Restricted:	Yes
Property Block:	9806
Property Lot:	8

Name:	DESIMON AUTO BODY
Address:	380 NEWARK AVE
Address 2:	Not reported
City,State,Zip:	JERSEY CITY, NJ 07302
PI Name:	DESIMON AUTO BODY
PI Number:	265202
DER Filed Date:	08/20/2014
DER Lifted Date:	05/12/2017
DER Deed Usage (SI):	Restricted
Deed Specific Requirement:	Asphalt Cap
Deed Parameter Desc:	Benzo(a)anthracene
X Coord:	616112
Deed Depth:	5.5
Y Coord:	689788
Entire Site Restricted:	Yes
Property Block:	9806
Property Lot:	8

Name:	DESIMON AUTO BODY
Address:	380 NEWARK AVE
Address 2:	Not reported
City,State,Zip:	JERSEY CITY, NJ 07302
PI Name:	DESIMON AUTO BODY
PI Number:	265202
DER Filed Date:	08/20/2014
DER Lifted Date:	05/12/2017

DESIMON AUTO BODY (Continued) **S113645257**

DER Deed Usage (SI):	Restricted
Deed Specific Requirement:	Asphalt Cap
Deed Parameter Desc:	Benzo(a)pyrene
X Coord:	616112
Deed Depth:	5.5
Y Coord:	689788
Entire Site Restricted:	Yes
Property Block:	9806
Property Lot:	8

Name:	DESIMON AUTO BODY
Address:	380 NEWARK AVE
Address 2:	Not reported
City,State,Zip:	JERSEY CITY, NJ 07302
PI Name:	DESIMON AUTO BODY
PI Number:	265202
DER Filed Date:	08/20/2014
DER Lifted Date:	05/12/2017
DER Deed Usage (SI):	Restricted
Deed Specific Requirement:	Asphalt Cap
Deed Parameter Desc:	Benzo(b)fluoranthene
X Coord:	616112
Deed Depth:	5.5
Y Coord:	689788
Entire Site Restricted:	Yes
Property Block:	9806
Property Lot:	8

Name:	DESIMON AUTO BODY
Address:	380 NEWARK AVE
Address 2:	Not reported
City,State,Zip:	JERSEY CITY, NJ 07302
PI Name:	DESIMON AUTO BODY
PI Number:	265202
DER Filed Date:	08/20/2014
DER Lifted Date:	05/12/2017
DER Deed Usage (SI):	Restricted
Deed Specific Requirement:	Asphalt Cap
Deed Parameter Desc:	Benzo(k)fluoranthene
X Coord:	616112
Deed Depth:	5.5
Y Coord:	689788
Entire Site Restricted:	Yes
Property Block:	9806
Property Lot:	8

Name:	DESIMON AUTO BODY
Address:	380 NEWARK AVE
Address 2:	Not reported
City,State,Zip:	JERSEY CITY, NJ 07302
PI Name:	DESIMON AUTO BODY
PI Number:	265202
DER Filed Date:	08/20/2014
DER Lifted Date:	05/12/2017
DER Deed Usage (SI):	Restricted
Deed Specific Requirement:	Asphalt Cap
Deed Parameter Desc:	Dibenzo(a,h)anthracene

DESIMON AUTO BODY (Continued) **S113645257**

X Coord:	616112
Deed Depth:	5.5
Y Coord:	689788
Entire Site Restricted:	Yes
Property Block:	9806
Property Lot:	8
Name:	DESIMON AUTO BODY
Address:	380 NEWARK AVE
Address 2:	Not reported
City,State,Zip:	JERSEY CITY, NJ 07302
PI Name:	DESIMON AUTO BODY
PI Number:	265202
DER Filed Date:	08/20/2014
DER Lifted Date:	05/12/2017
DER Deed Usage (SI):	Restricted
Deed Specific Requirement:	Asphalt Cap
Deed Parameter Desc:	Indeno(1,2,3-cd)pyrene
X Coord:	616112
Deed Depth:	5.5
Y Coord:	689788
Entire Site Restricted:	Yes
Property Block:	9806
Property Lot:	8
Name:	DESIMON AUTO BODY
Address:	380 NEWARK AVE
Address 2:	Not reported
City,State,Zip:	JERSEY CITY, NJ 07302
PI Name:	DESIMON AUTO BODY
PI Number:	265202
DER Filed Date:	08/20/2014
DER Lifted Date:	05/12/2017
DER Deed Usage (SI):	Restricted
Deed Specific Requirement:	Asphalt Cap
Deed Parameter Desc:	Lead
X Coord:	616112
Deed Depth:	1
Y Coord:	689788
Entire Site Restricted:	Yes
Property Block:	9806
Property Lot:	8
Name:	DESIMON AUTO BODY
Address:	380 NEWARK AVE
Address 2:	Not reported
City,State,Zip:	JERSEY CITY, NJ 07302
PI Name:	DESIMON AUTO BODY
PI Number:	265202
DER Filed Date:	08/20/2014
DER Lifted Date:	05/12/2017
DER Deed Usage (SI):	Restricted
Deed Specific Requirement:	Lining
Deed Parameter Desc:	Aluminum
X Coord:	616112
Deed Depth:	8
Y Coord:	689788

DESIMON AUTO BODY (Continued) **S113645257**

Entire Site Restricted:	Yes
Property Block:	9806
Property Lot:	8
Name:	DESIMON AUTO BODY
Address:	380 NEWARK AVE
Address 2:	Not reported
City,State,Zip:	JERSEY CITY, NJ 07302
PI Name:	DESIMON AUTO BODY
PI Number:	265202
DER Filed Date:	08/20/2014
DER Lifted Date:	05/12/2017
DER Deed Usage (SI):	Restricted
Deed Specific Requirement:	Lining
Deed Parameter Desc:	Antimony
X Coord:	616112
Deed Depth:	1
Y Coord:	689788
Entire Site Restricted:	Yes
Property Block:	9806
Property Lot:	8
Name:	DESIMON AUTO BODY
Address:	380 NEWARK AVE
Address 2:	Not reported
City,State,Zip:	JERSEY CITY, NJ 07302
PI Name:	DESIMON AUTO BODY
PI Number:	265202
DER Filed Date:	08/20/2014
DER Lifted Date:	05/12/2017
DER Deed Usage (SI):	Restricted
Deed Specific Requirement:	Lining
Deed Parameter Desc:	Arsenic
X Coord:	616112
Deed Depth:	7.5
Y Coord:	689788
Entire Site Restricted:	Yes
Property Block:	9806
Property Lot:	8
Name:	DESIMON AUTO BODY
Address:	380 NEWARK AVE
Address 2:	Not reported
City,State,Zip:	JERSEY CITY, NJ 07302
PI Name:	DESIMON AUTO BODY
PI Number:	265202
DER Filed Date:	08/20/2014
DER Lifted Date:	05/12/2017
DER Deed Usage (SI):	Restricted
Deed Specific Requirement:	Lining
Deed Parameter Desc:	Benzo(a)anthracene
X Coord:	616112
Deed Depth:	5.5
Y Coord:	689788
Entire Site Restricted:	Yes
Property Block:	9806
Property Lot:	8

DESIMON AUTO BODY (Continued) **S113645257**

Name:	DESIMON AUTO BODY
Address:	380 NEWARK AVE
Address 2:	Not reported
City,State,Zip:	JERSEY CITY, NJ 07302
PI Name:	DESIMON AUTO BODY
PI Number:	265202
DER Filed Date:	08/20/2014
DER Lifted Date:	05/12/2017
DER Deed Usage (SI):	Restricted
Deed Specific Requirement:	Lining
Deed Parameter Desc:	Benzo(a)pyrene
X Coord:	616112
Deed Depth:	5.5
Y Coord:	689788
Entire Site Restricted:	Yes
Property Block:	9806
Property Lot:	8

Name:	DESIMON AUTO BODY
Address:	380 NEWARK AVE
Address 2:	Not reported
City,State,Zip:	JERSEY CITY, NJ 07302
PI Name:	DESIMON AUTO BODY
PI Number:	265202
DER Filed Date:	08/20/2014
DER Lifted Date:	05/12/2017
DER Deed Usage (SI):	Restricted
Deed Specific Requirement:	Lining
Deed Parameter Desc:	Benzo(b)fluoranthene
X Coord:	616112
Deed Depth:	5.5
Y Coord:	689788
Entire Site Restricted:	Yes
Property Block:	9806
Property Lot:	8

Name:	DESIMON AUTO BODY
Address:	380 NEWARK AVE
Address 2:	Not reported
City,State,Zip:	JERSEY CITY, NJ 07302
PI Name:	DESIMON AUTO BODY
PI Number:	265202
DER Filed Date:	08/20/2014
DER Lifted Date:	05/12/2017
DER Deed Usage (SI):	Restricted
Deed Specific Requirement:	Lining
Deed Parameter Desc:	Benzo(k)fluoranthene
X Coord:	616112
Deed Depth:	5.5
Y Coord:	689788
Entire Site Restricted:	Yes
Property Block:	9806
Property Lot:	8

Name:	DESIMON AUTO BODY
Address:	380 NEWARK AVE
Address 2:	Not reported

DESIMON AUTO BODY (Continued) **S113645257**

City,State,Zip: JERSEY CITY, NJ 07302
PI Name: DESIMON AUTO BODY
PI Number: 265202
DER Filed Date: 08/20/2014
DER Lifted Date: 05/12/2017
DER Deed Usage (SI): Restricted
Deed Specific Requirement: Lining
Deed Parameter Desc: Dibenzo(a,h)anthracene
X Coord: 616112
Deed Depth: 5.5
Y Coord: 689788
Entire Site Restricted: Yes
Property Block: 9806
Property Lot: 8

Name: DESIMON AUTO BODY
Address: 380 NEWARK AVE
Address 2: Not reported
City,State,Zip: JERSEY CITY, NJ 07302
PI Name: DESIMON AUTO BODY
PI Number: 265202
DER Filed Date: 08/20/2014
DER Lifted Date: 05/12/2017
DER Deed Usage (SI): Restricted
Deed Specific Requirement: Lining
Deed Parameter Desc: Indeno(1,2,3-cd)pyrene
X Coord: 616112
Deed Depth: 5.5
Y Coord: 689788
Entire Site Restricted: Yes
Property Block: 9806
Property Lot: 8

Name: DESIMON AUTO BODY
Address: 380 NEWARK AVE
Address 2: Not reported
City,State,Zip: JERSEY CITY, NJ 07302
PI Name: DESIMON AUTO BODY
PI Number: 265202
DER Filed Date: 08/20/2014
DER Lifted Date: 05/12/2017
DER Deed Usage (SI): Restricted
Deed Specific Requirement: Lining
Deed Parameter Desc: Lead
X Coord: 616112
Deed Depth: 1
Y Coord: 689788
Entire Site Restricted: Yes
Property Block: 9806
Property Lot: 8

Name: DESIMON AUTO BODY
Address: 380 NEWARK AVE
Address 2: Not reported
City,State,Zip: JERSEY CITY, NJ 07302
PI Name: DESIMON AUTO BODY
PI Number: 265202

DESIMON AUTO BODY (Continued) **S113645257**

DER Filed Date:	08/20/2014
DER Lifted Date:	05/12/2017
DER Deed Usage (SI):	Restricted
Deed Specific Requirement:	Permeable Cover
Deed Parameter Desc:	Aluminum
X Coord:	616112
Deed Depth:	8
Y Coord:	689788
Entire Site Restricted:	Yes
Property Block:	9806
Property Lot:	8

Name:	DESIMON AUTO BODY
Address:	380 NEWARK AVE
Address 2:	Not reported
City,State,Zip:	JERSEY CITY, NJ 07302
PI Name:	DESIMON AUTO BODY
PI Number:	265202
DER Filed Date:	08/20/2014
DER Lifted Date:	05/12/2017
DER Deed Usage (SI):	Restricted
Deed Specific Requirement:	Permeable Cover
Deed Parameter Desc:	Antimony
X Coord:	616112
Deed Depth:	1
Y Coord:	689788
Entire Site Restricted:	Yes
Property Block:	9806
Property Lot:	8

Name:	DESIMON AUTO BODY
Address:	380 NEWARK AVE
Address 2:	Not reported
City,State,Zip:	JERSEY CITY, NJ 07302
PI Name:	DESIMON AUTO BODY
PI Number:	265202
DER Filed Date:	08/20/2014
DER Lifted Date:	05/12/2017
DER Deed Usage (SI):	Restricted
Deed Specific Requirement:	Permeable Cover
Deed Parameter Desc:	Arsenic
X Coord:	616112
Deed Depth:	7.5
Y Coord:	689788
Entire Site Restricted:	Yes
Property Block:	9806
Property Lot:	8

Name:	DESIMON AUTO BODY
Address:	380 NEWARK AVE
Address 2:	Not reported
City,State,Zip:	JERSEY CITY, NJ 07302
PI Name:	DESIMON AUTO BODY
PI Number:	265202
DER Filed Date:	08/20/2014
DER Lifted Date:	05/12/2017
DER Deed Usage (SI):	Restricted

DESIMON AUTO BODY (Continued) **S113645257**

Deed Specific Requirement:	Permeable Cover
Deed Parameter Desc:	Benzo(a)anthracene
X Coord:	616112
Deed Depth:	5.5
Y Coord:	689788
Entire Site Restricted:	Yes
Property Block:	9806
Property Lot:	8
Name:	DESIMON AUTO BODY
Address:	380 NEWARK AVE
Address 2:	Not reported
City,State,Zip:	JERSEY CITY, NJ 07302
PI Name:	DESIMON AUTO BODY
PI Number:	265202
DER Filed Date:	08/20/2014
DER Lifted Date:	05/12/2017
DER Deed Usage (SI):	Restricted
Deed Specific Requirement:	Permeable Cover
Deed Parameter Desc:	Benzo(a)pyrene
X Coord:	616112
Deed Depth:	5.5
Y Coord:	689788
Entire Site Restricted:	Yes
Property Block:	9806
Property Lot:	8
Name:	DESIMON AUTO BODY
Address:	380 NEWARK AVE
Address 2:	Not reported
City,State,Zip:	JERSEY CITY, NJ 07302
PI Name:	DESIMON AUTO BODY
PI Number:	265202
DER Filed Date:	08/20/2014
DER Lifted Date:	05/12/2017
DER Deed Usage (SI):	Restricted
Deed Specific Requirement:	Permeable Cover
Deed Parameter Desc:	Benzo(b)fluoranthene
X Coord:	616112
Deed Depth:	5.5
Y Coord:	689788
Entire Site Restricted:	Yes
Property Block:	9806
Property Lot:	8
Name:	DESIMON AUTO BODY
Address:	380 NEWARK AVE
Address 2:	Not reported
City,State,Zip:	JERSEY CITY, NJ 07302
PI Name:	DESIMON AUTO BODY
PI Number:	265202
DER Filed Date:	08/20/2014
DER Lifted Date:	05/12/2017
DER Deed Usage (SI):	Restricted
Deed Specific Requirement:	Permeable Cover
Deed Parameter Desc:	Benzo(k)fluoranthene
X Coord:	616112

DESIMON AUTO BODY (Continued) **S113645257**

Deed Depth:	5.5
Y Coord:	689788
Entire Site Restricted:	Yes
Property Block:	9806
Property Lot:	8
Name:	DESIMON AUTO BODY
Address:	380 NEWARK AVE
Address 2:	Not reported
City,State,Zip:	JERSEY CITY, NJ 07302
PI Name:	DESIMON AUTO BODY
PI Number:	265202
DER Filed Date:	08/20/2014
DER Lifted Date:	05/12/2017
DER Deed Usage (SI):	Restricted
Deed Specific Requirement:	Permeable Cover
Deed Parameter Desc:	Dibenzo(a,h)anthracene
X Coord:	616112
Deed Depth:	5.5
Y Coord:	689788
Entire Site Restricted:	Yes
Property Block:	9806
Property Lot:	8
Name:	DESIMON AUTO BODY
Address:	380 NEWARK AVE
Address 2:	Not reported
City,State,Zip:	JERSEY CITY, NJ 07302
PI Name:	DESIMON AUTO BODY
PI Number:	265202
DER Filed Date:	08/20/2014
DER Lifted Date:	05/12/2017
DER Deed Usage (SI):	Restricted
Deed Specific Requirement:	Permeable Cover
Deed Parameter Desc:	Indeno(1,2,3-cd)pyrene
X Coord:	616112
Deed Depth:	5.5
Y Coord:	689788
Entire Site Restricted:	Yes
Property Block:	9806
Property Lot:	8
Name:	DESIMON AUTO BODY
Address:	380 NEWARK AVE
Address 2:	Not reported
City,State,Zip:	JERSEY CITY, NJ 07302
PI Name:	DESIMON AUTO BODY
PI Number:	265202
DER Filed Date:	08/20/2014
DER Lifted Date:	05/12/2017
DER Deed Usage (SI):	Restricted
Deed Specific Requirement:	Permeable Cover
Deed Parameter Desc:	Lead
X Coord:	616112
Deed Depth:	1
Y Coord:	689788
Entire Site Restricted:	Yes

DESIMON AUTO BODY (Continued) **S113645257**

Property Block:	9806
Property Lot:	8
Name:	DESIMON AUTO BODY
Address:	380 NEWARK AVE
Address 2:	Not reported
City,State,Zip:	JERSEY CITY, NJ 07302
PI Name:	DESIMON AUTO BODY
PI Number:	265202
DER Filed Date:	08/20/2014
DER Lifted Date:	Not reported
DER Deed Usage (SI):	Restricted
Deed Specific Requirement:	Asphalt Cap
Deed Parameter Desc:	Aluminum
X Coord:	616112
Deed Depth:	8
Y Coord:	689788
Entire Site Restricted:	Yes
Property Block:	9806
Property Lot:	8
Name:	DESIMON AUTO BODY
Address:	380 NEWARK AVE
Address 2:	Not reported
City,State,Zip:	JERSEY CITY, NJ 07302
PI Name:	DESIMON AUTO BODY
PI Number:	265202
DER Filed Date:	08/20/2014
DER Lifted Date:	Not reported
DER Deed Usage (SI):	Restricted
Deed Specific Requirement:	Asphalt Cap
Deed Parameter Desc:	Antimony
X Coord:	616112
Deed Depth:	1
Y Coord:	689788
Entire Site Restricted:	Yes
Property Block:	9806
Property Lot:	8
Name:	DESIMON AUTO BODY
Address:	380 NEWARK AVE
Address 2:	Not reported
City,State,Zip:	JERSEY CITY, NJ 07302
PI Name:	DESIMON AUTO BODY
PI Number:	265202
DER Filed Date:	08/20/2014
DER Lifted Date:	Not reported
DER Deed Usage (SI):	Restricted
Deed Specific Requirement:	Asphalt Cap
Deed Parameter Desc:	Arsenic
X Coord:	616112
Deed Depth:	7.5
Y Coord:	689788
Entire Site Restricted:	Yes
Property Block:	9806
Property Lot:	8

DESIMON AUTO BODY (Continued) **S113645257**

Name:	DESIMON AUTO BODY
Address:	380 NEWARK AVE
Address 2:	Not reported
City,State,Zip:	JERSEY CITY, NJ 07302
PI Name:	DESIMON AUTO BODY
PI Number:	265202
DER Filed Date:	08/20/2014
DER Lifted Date:	Not reported
DER Deed Usage (SI):	Restricted
Deed Specific Requirement:	Asphalt Cap
Deed Parameter Desc:	Benzo(a)anthracene
X Coord:	616112
Deed Depth:	5.5
Y Coord:	689788
Entire Site Restricted:	Yes
Property Block:	9806
Property Lot:	8

Name:	DESIMON AUTO BODY
Address:	380 NEWARK AVE
Address 2:	Not reported
City,State,Zip:	JERSEY CITY, NJ 07302
PI Name:	DESIMON AUTO BODY
PI Number:	265202
DER Filed Date:	08/20/2014
DER Lifted Date:	Not reported
DER Deed Usage (SI):	Restricted
Deed Specific Requirement:	Asphalt Cap
Deed Parameter Desc:	Benzo(a)pyrene
X Coord:	616112
Deed Depth:	5.5
Y Coord:	689788
Entire Site Restricted:	Yes
Property Block:	9806
Property Lot:	8

Name:	DESIMON AUTO BODY
Address:	380 NEWARK AVE
Address 2:	Not reported
City,State,Zip:	JERSEY CITY, NJ 07302
PI Name:	DESIMON AUTO BODY
PI Number:	265202
DER Filed Date:	08/20/2014
DER Lifted Date:	Not reported
DER Deed Usage (SI):	Restricted
Deed Specific Requirement:	Asphalt Cap
Deed Parameter Desc:	Benzo(b)fluoranthene
X Coord:	616112
Deed Depth:	5.5
Y Coord:	689788
Entire Site Restricted:	Yes
Property Block:	9806
Property Lot:	8

Name:	DESIMON AUTO BODY
Address:	380 NEWARK AVE
Address 2:	Not reported

DESIMON AUTO BODY (Continued) **S113645257**

City,State,Zip: JERSEY CITY, NJ 07302
PI Name: DESIMON AUTO BODY
PI Number: 265202
DER Filed Date: 08/20/2014
DER Lifted Date: Not reported
DER Deed Usage (SI): Restricted
Deed Specific Requirement: Asphalt Cap
Deed Parameter Desc: Benzo(k)fluoranthene
X Coord: 616112
Deed Depth: 5.5
Y Coord: 689788
Entire Site Restricted: Yes
Property Block: 9806
Property Lot: 8

Name: DESIMON AUTO BODY
Address: 380 NEWARK AVE
Address 2: Not reported
City,State,Zip: JERSEY CITY, NJ 07302
PI Name: DESIMON AUTO BODY
PI Number: 265202
DER Filed Date: 08/20/2014
DER Lifted Date: Not reported
DER Deed Usage (SI): Restricted
Deed Specific Requirement: Asphalt Cap
Deed Parameter Desc: Dibenzo(a,h)anthracene
X Coord: 616112
Deed Depth: 5.5
Y Coord: 689788
Entire Site Restricted: Yes
Property Block: 9806
Property Lot: 8

Name: DESIMON AUTO BODY
Address: 380 NEWARK AVE
Address 2: Not reported
City,State,Zip: JERSEY CITY, NJ 07302
PI Name: DESIMON AUTO BODY
PI Number: 265202
DER Filed Date: 08/20/2014
DER Lifted Date: Not reported
DER Deed Usage (SI): Restricted
Deed Specific Requirement: Asphalt Cap
Deed Parameter Desc: Indeno(1,2,3-cd)pyrene
X Coord: 616112
Deed Depth: 5.5
Y Coord: 689788
Entire Site Restricted: Yes
Property Block: 9806
Property Lot: 8

Name: DESIMON AUTO BODY
Address: 380 NEWARK AVE
Address 2: Not reported
City,State,Zip: JERSEY CITY, NJ 07302
PI Name: DESIMON AUTO BODY
PI Number: 265202

DESIMON AUTO BODY (Continued) **S113645257**

DER Filed Date:	08/20/2014
DER Lifted Date:	Not reported
DER Deed Usage (SI):	Restricted
Deed Specific Requirement:	Asphalt Cap
Deed Parameter Desc:	Lead
X Coord:	616112
Deed Depth:	1
Y Coord:	689788
Entire Site Restricted:	Yes
Property Block:	9806
Property Lot:	8

Name:	DESIMON AUTO BODY
Address:	380 NEWARK AVE
Address 2:	Not reported
City,State,Zip:	JERSEY CITY, NJ 07302
PI Name:	DESIMON AUTO BODY
PI Number:	265202
DER Filed Date:	08/20/2014
DER Lifted Date:	Not reported
DER Deed Usage (SI):	Restricted
Deed Specific Requirement:	Lining
Deed Parameter Desc:	Aluminum
X Coord:	616112
Deed Depth:	8
Y Coord:	689788
Entire Site Restricted:	Yes
Property Block:	9806
Property Lot:	8

Name:	DESIMON AUTO BODY
Address:	380 NEWARK AVE
Address 2:	Not reported
City,State,Zip:	JERSEY CITY, NJ 07302
PI Name:	DESIMON AUTO BODY
PI Number:	265202
DER Filed Date:	08/20/2014
DER Lifted Date:	Not reported
DER Deed Usage (SI):	Restricted
Deed Specific Requirement:	Lining
Deed Parameter Desc:	Antimony
X Coord:	616112
Deed Depth:	1
Y Coord:	689788
Entire Site Restricted:	Yes
Property Block:	9806
Property Lot:	8

Name:	DESIMON AUTO BODY
Address:	380 NEWARK AVE
Address 2:	Not reported
City,State,Zip:	JERSEY CITY, NJ 07302
PI Name:	DESIMON AUTO BODY
PI Number:	265202
DER Filed Date:	08/20/2014
DER Lifted Date:	Not reported
DER Deed Usage (SI):	Restricted

DESIMON AUTO BODY (Continued) **S113645257**

Deed Specific Requirement:	Lining
Deed Parameter Desc:	Arsenic
X Coord:	616112
Deed Depth:	7.5
Y Coord:	689788
Entire Site Restricted:	Yes
Property Block:	9806
Property Lot:	8
Name:	DESIMON AUTO BODY
Address:	380 NEWARK AVE
Address 2:	Not reported
City,State,Zip:	JERSEY CITY, NJ 07302
PI Name:	DESIMON AUTO BODY
PI Number:	265202
DER Filed Date:	08/20/2014
DER Lifted Date:	Not reported
DER Deed Usage (SI):	Restricted
Deed Specific Requirement:	Lining
Deed Parameter Desc:	Benzo(a)anthracene
X Coord:	616112
Deed Depth:	5.5
Y Coord:	689788
Entire Site Restricted:	Yes
Property Block:	9806
Property Lot:	8
Name:	DESIMON AUTO BODY
Address:	380 NEWARK AVE
Address 2:	Not reported
City,State,Zip:	JERSEY CITY, NJ 07302
PI Name:	DESIMON AUTO BODY
PI Number:	265202
DER Filed Date:	08/20/2014
DER Lifted Date:	Not reported
DER Deed Usage (SI):	Restricted
Deed Specific Requirement:	Lining
Deed Parameter Desc:	Benzo(a)pyrene
X Coord:	616112
Deed Depth:	5.5
Y Coord:	689788
Entire Site Restricted:	Yes
Property Block:	9806
Property Lot:	8
Name:	DESIMON AUTO BODY
Address:	380 NEWARK AVE
Address 2:	Not reported
City,State,Zip:	JERSEY CITY, NJ 07302
PI Name:	DESIMON AUTO BODY
PI Number:	265202
DER Filed Date:	08/20/2014
DER Lifted Date:	Not reported
DER Deed Usage (SI):	Restricted
Deed Specific Requirement:	Lining
Deed Parameter Desc:	Benzo(b)fluoranthene
X Coord:	616112

DESIMON AUTO BODY (Continued) **S113645257**

Deed Depth:	5.5
Y Coord:	689788
Entire Site Restricted:	Yes
Property Block:	9806
Property Lot:	8
Name:	DESIMON AUTO BODY
Address:	380 NEWARK AVE
Address 2:	Not reported
City,State,Zip:	JERSEY CITY, NJ 07302
PI Name:	DESIMON AUTO BODY
PI Number:	265202
DER Filed Date:	08/20/2014
DER Lifted Date:	Not reported
DER Deed Usage (SI):	Restricted
Deed Specific Requirement:	Lining
Deed Parameter Desc:	Benzo(k)fluoranthene
X Coord:	616112
Deed Depth:	5.5
Y Coord:	689788
Entire Site Restricted:	Yes
Property Block:	9806
Property Lot:	8
Name:	DESIMON AUTO BODY
Address:	380 NEWARK AVE
Address 2:	Not reported
City,State,Zip:	JERSEY CITY, NJ 07302
PI Name:	DESIMON AUTO BODY
PI Number:	265202
DER Filed Date:	08/20/2014
DER Lifted Date:	Not reported
DER Deed Usage (SI):	Restricted
Deed Specific Requirement:	Lining
Deed Parameter Desc:	Dibenzo(a,h)anthracene
X Coord:	616112
Deed Depth:	5.5
Y Coord:	689788
Entire Site Restricted:	Yes
Property Block:	9806
Property Lot:	8
Name:	DESIMON AUTO BODY
Address:	380 NEWARK AVE
Address 2:	Not reported
City,State,Zip:	JERSEY CITY, NJ 07302
PI Name:	DESIMON AUTO BODY
PI Number:	265202
DER Filed Date:	08/20/2014
DER Lifted Date:	Not reported
DER Deed Usage (SI):	Restricted
Deed Specific Requirement:	Lining
Deed Parameter Desc:	Indeno(1,2,3-cd)pyrene
X Coord:	616112
Deed Depth:	5.5
Y Coord:	689788
Entire Site Restricted:	Yes

DESIMON AUTO BODY (Continued) **S113645257**

Property Block:	9806
Property Lot:	8
Name:	DESIMON AUTO BODY
Address:	380 NEWARK AVE
Address 2:	Not reported
City,State,Zip:	JERSEY CITY, NJ 07302
PI Name:	DESIMON AUTO BODY
PI Number:	265202
DER Filed Date:	08/20/2014
DER Lifted Date:	Not reported
DER Deed Usage (SI):	Restricted
Deed Specific Requirement:	Lining
Deed Parameter Desc:	Lead
X Coord:	616112
Deed Depth:	1
Y Coord:	689788
Entire Site Restricted:	Yes
Property Block:	9806
Property Lot:	8
Name:	DESIMON AUTO BODY
Address:	380 NEWARK AVE
Address 2:	Not reported
City,State,Zip:	JERSEY CITY, NJ 07302
PI Name:	DESIMON AUTO BODY
PI Number:	265202
DER Filed Date:	08/20/2014
DER Lifted Date:	Not reported
DER Deed Usage (SI):	Restricted
Deed Specific Requirement:	Permeable Cover
Deed Parameter Desc:	Aluminum
X Coord:	616112
Deed Depth:	8
Y Coord:	689788
Entire Site Restricted:	Yes
Property Block:	9806
Property Lot:	8
Name:	DESIMON AUTO BODY
Address:	380 NEWARK AVE
Address 2:	Not reported
City,State,Zip:	JERSEY CITY, NJ 07302
PI Name:	DESIMON AUTO BODY
PI Number:	265202
DER Filed Date:	08/20/2014
DER Lifted Date:	Not reported
DER Deed Usage (SI):	Restricted
Deed Specific Requirement:	Permeable Cover
Deed Parameter Desc:	Antimony
X Coord:	616112
Deed Depth:	1
Y Coord:	689788
Entire Site Restricted:	Yes
Property Block:	9806
Property Lot:	8

DESIMON AUTO BODY (Continued) **S113645257**

Name:	DESIMON AUTO BODY
Address:	380 NEWARK AVE
Address 2:	Not reported
City,State,Zip:	JERSEY CITY, NJ 07302
PI Name:	DESIMON AUTO BODY
PI Number:	265202
DER Filed Date:	08/20/2014
DER Lifted Date:	Not reported
DER Deed Usage (SI):	Restricted
Deed Specific Requirement:	Permeable Cover
Deed Parameter Desc:	Arsenic
X Coord:	616112
Deed Depth:	7.5
Y Coord:	689788
Entire Site Restricted:	Yes
Property Block:	9806
Property Lot:	8

Name:	DESIMON AUTO BODY
Address:	380 NEWARK AVE
Address 2:	Not reported
City,State,Zip:	JERSEY CITY, NJ 07302
PI Name:	DESIMON AUTO BODY
PI Number:	265202
DER Filed Date:	08/20/2014
DER Lifted Date:	Not reported
DER Deed Usage (SI):	Restricted
Deed Specific Requirement:	Permeable Cover
Deed Parameter Desc:	Benzo(a)anthracene
X Coord:	616112
Deed Depth:	5.5
Y Coord:	689788
Entire Site Restricted:	Yes
Property Block:	9806
Property Lot:	8

Name:	DESIMON AUTO BODY
Address:	380 NEWARK AVE
Address 2:	Not reported
City,State,Zip:	JERSEY CITY, NJ 07302
PI Name:	DESIMON AUTO BODY
PI Number:	265202
DER Filed Date:	08/20/2014
DER Lifted Date:	Not reported
DER Deed Usage (SI):	Restricted
Deed Specific Requirement:	Permeable Cover
Deed Parameter Desc:	Benzo(a)pyrene
X Coord:	616112
Deed Depth:	5.5
Y Coord:	689788
Entire Site Restricted:	Yes
Property Block:	9806
Property Lot:	8

Name:	DESIMON AUTO BODY
Address:	380 NEWARK AVE
Address 2:	Not reported

DESIMON AUTO BODY (Continued) **S113645257**

City,State,Zip: JERSEY CITY, NJ 07302
PI Name: DESIMON AUTO BODY
PI Number: 265202
DER Filed Date: 08/20/2014
DER Lifted Date: Not reported
DER Deed Usage (SI): Restricted
Deed Specific Requirement: Permeable Cover
Deed Parameter Desc: Benzo(b)fluoranthene
X Coord: 616112
Deed Depth: 5.5
Y Coord: 689788
Entire Site Restricted: Yes
Property Block: 9806
Property Lot: 8

Name: DESIMON AUTO BODY
Address: 380 NEWARK AVE
Address 2: Not reported
City,State,Zip: JERSEY CITY, NJ 07302
PI Name: DESIMON AUTO BODY
PI Number: 265202
DER Filed Date: 08/20/2014
DER Lifted Date: Not reported
DER Deed Usage (SI): Restricted
Deed Specific Requirement: Permeable Cover
Deed Parameter Desc: Benzo(k)fluoranthene
X Coord: 616112
Deed Depth: 5.5
Y Coord: 689788
Entire Site Restricted: Yes
Property Block: 9806
Property Lot: 8

Name: DESIMON AUTO BODY
Address: 380 NEWARK AVE
Address 2: Not reported
City,State,Zip: JERSEY CITY, NJ 07302
PI Name: DESIMON AUTO BODY
PI Number: 265202
DER Filed Date: 08/20/2014
DER Lifted Date: Not reported
DER Deed Usage (SI): Restricted
Deed Specific Requirement: Permeable Cover
Deed Parameter Desc: Dibenzo(a,h)anthracene
X Coord: 616112
Deed Depth: 5.5
Y Coord: 689788
Entire Site Restricted: Yes
Property Block: 9806
Property Lot: 8

Name: DESIMON AUTO BODY
Address: 380 NEWARK AVE
Address 2: Not reported
City,State,Zip: JERSEY CITY, NJ 07302
PI Name: DESIMON AUTO BODY
PI Number: 265202

DESIMON AUTO BODY (Continued) **S113645257**

DER Filed Date:	08/20/2014
DER Lifted Date:	Not reported
DER Deed Usage (SI):	Restricted
Deed Specific Requirement:	Permeable Cover
Deed Parameter Desc:	Indeno(1,2,3-cd)pyrene
X Coord:	616112
Deed Depth:	5.5
Y Coord:	689788
Entire Site Restricted:	Yes
Property Block:	9806
Property Lot:	8

Name:	DESIMON AUTO BODY
Address:	380 NEWARK AVE
Address 2:	Not reported
City,State,Zip:	JERSEY CITY, NJ 07302
PI Name:	DESIMON AUTO BODY
PI Number:	265202
DER Filed Date:	08/20/2014
DER Lifted Date:	Not reported
DER Deed Usage (SI):	Restricted
Deed Specific Requirement:	Permeable Cover
Deed Parameter Desc:	Lead
X Coord:	616112
Deed Depth:	1
Y Coord:	689788
Entire Site Restricted:	Yes
Property Block:	9806
Property Lot:	8

Name:	DESIMON AUTO BODY
Address:	380 NEWARK AVE
Address 2:	Not reported
City,State,Zip:	JERSEY CITY, NJ 07302
PI Name:	DESIMON AUTO BODY
PI Number:	265202
DER Filed Date:	05/12/2017
DER Lifted Date:	Not reported
DER Deed Usage (SI):	Restricted
Deed Specific Requirement:	Lining
Deed Parameter Desc:	Aluminum
X Coord:	616112
Deed Depth:	8
Y Coord:	689788
Entire Site Restricted:	Yes
Property Block:	9806
Property Lot:	8

Name:	DESIMON AUTO BODY
Address:	380 NEWARK AVE
Address 2:	Not reported
City,State,Zip:	JERSEY CITY, NJ 07302
PI Name:	DESIMON AUTO BODY
PI Number:	265202
DER Filed Date:	05/12/2017
DER Lifted Date:	Not reported
DER Deed Usage (SI):	Restricted

DESIMON AUTO BODY (Continued) **S113645257**

Deed Specific Requirement:	Lining
Deed Parameter Desc:	Antimony
X Coord:	616112
Deed Depth:	1
Y Coord:	689788
Entire Site Restricted:	Yes
Property Block:	9806
Property Lot:	8

Name:	DESIMON AUTO BODY
Address:	380 NEWARK AVE
Address 2:	Not reported
City,State,Zip:	JERSEY CITY, NJ 07302
PI Name:	DESIMON AUTO BODY
PI Number:	265202
DER Filed Date:	05/12/2017
DER Lifted Date:	Not reported
DER Deed Usage (SI):	Restricted
Deed Specific Requirement:	Lining
Deed Parameter Desc:	Arsenic
X Coord:	616112
Deed Depth:	7.5
Y Coord:	689788
Entire Site Restricted:	Yes
Property Block:	9806
Property Lot:	8

Name:	DESIMON AUTO BODY
Address:	380 NEWARK AVE
Address 2:	Not reported
City,State,Zip:	JERSEY CITY, NJ 07302
PI Name:	DESIMON AUTO BODY
PI Number:	265202
DER Filed Date:	05/12/2017
DER Lifted Date:	Not reported
DER Deed Usage (SI):	Restricted
Deed Specific Requirement:	Lining
Deed Parameter Desc:	Benzo(a)anthracene
X Coord:	616112
Deed Depth:	5.5
Y Coord:	689788
Entire Site Restricted:	Yes
Property Block:	9806
Property Lot:	8

Name:	DESIMON AUTO BODY
Address:	380 NEWARK AVE
Address 2:	Not reported
City,State,Zip:	JERSEY CITY, NJ 07302
PI Name:	DESIMON AUTO BODY
PI Number:	265202
DER Filed Date:	05/12/2017
DER Lifted Date:	Not reported
DER Deed Usage (SI):	Restricted
Deed Specific Requirement:	Lining
Deed Parameter Desc:	Benzo(a)pyrene
X Coord:	616112

DESIMON AUTO BODY (Continued) **S113645257**

Deed Depth:	5.5
Y Coord:	689788
Entire Site Restricted:	Yes
Property Block:	9806
Property Lot:	8
Name:	DESIMON AUTO BODY
Address:	380 NEWARK AVE
Address 2:	Not reported
City,State,Zip:	JERSEY CITY, NJ 07302
PI Name:	DESIMON AUTO BODY
PI Number:	265202
DER Filed Date:	05/12/2017
DER Lifted Date:	Not reported
DER Deed Usage (SI):	Restricted
Deed Specific Requirement:	Lining
Deed Parameter Desc:	Benzo(b)fluoranthene
X Coord:	616112
Deed Depth:	5.5
Y Coord:	689788
Entire Site Restricted:	Yes
Property Block:	9806
Property Lot:	8
Name:	DESIMON AUTO BODY
Address:	380 NEWARK AVE
Address 2:	Not reported
City,State,Zip:	JERSEY CITY, NJ 07302
PI Name:	DESIMON AUTO BODY
PI Number:	265202
DER Filed Date:	05/12/2017
DER Lifted Date:	Not reported
DER Deed Usage (SI):	Restricted
Deed Specific Requirement:	Lining
Deed Parameter Desc:	Benzo(k)fluoranthene
X Coord:	616112
Deed Depth:	5.5
Y Coord:	689788
Entire Site Restricted:	Yes
Property Block:	9806
Property Lot:	8
Name:	DESIMON AUTO BODY
Address:	380 NEWARK AVE
Address 2:	Not reported
City,State,Zip:	JERSEY CITY, NJ 07302
PI Name:	DESIMON AUTO BODY
PI Number:	265202
DER Filed Date:	05/12/2017
DER Lifted Date:	Not reported
DER Deed Usage (SI):	Restricted
Deed Specific Requirement:	Lining
Deed Parameter Desc:	Dibenzo(a,h)anthracene
X Coord:	616112
Deed Depth:	5.5
Y Coord:	689788
Entire Site Restricted:	Yes

DESIMON AUTO BODY (Continued) **S113645257**

Property Block:	9806
Property Lot:	8
Name:	DESIMON AUTO BODY
Address:	380 NEWARK AVE
Address 2:	Not reported
City,State,Zip:	JERSEY CITY, NJ 07302
PI Name:	DESIMON AUTO BODY
PI Number:	265202
DER Filed Date:	05/12/2017
DER Lifted Date:	Not reported
DER Deed Usage (SI):	Restricted
Deed Specific Requirement:	Lining
Deed Parameter Desc:	Indeno(1,2,3-cd)pyrene
X Coord:	616112
Deed Depth:	5.5
Y Coord:	689788
Entire Site Restricted:	Yes
Property Block:	9806
Property Lot:	8
Name:	DESIMON AUTO BODY
Address:	380 NEWARK AVE
Address 2:	Not reported
City,State,Zip:	JERSEY CITY, NJ 07302
PI Name:	DESIMON AUTO BODY
PI Number:	265202
DER Filed Date:	05/12/2017
DER Lifted Date:	Not reported
DER Deed Usage (SI):	Restricted
Deed Specific Requirement:	Lining
Deed Parameter Desc:	Lead
X Coord:	616112
Deed Depth:	8
Y Coord:	689788
Entire Site Restricted:	Yes
Property Block:	9806
Property Lot:	8
Name:	DESIMON AUTO BODY
Address:	380 NEWARK AVE
Address 2:	Not reported
City,State,Zip:	JERSEY CITY, NJ 07302
PI Name:	DESIMON AUTO BODY
PI Number:	265202
DER Filed Date:	05/12/2017
DER Lifted Date:	Not reported
DER Deed Usage (SI):	Restricted
Deed Specific Requirement:	Permeable Cover
Deed Parameter Desc:	Aluminum
X Coord:	616112
Deed Depth:	8
Y Coord:	689788
Entire Site Restricted:	Yes
Property Block:	9806
Property Lot:	8

DESIMON AUTO BODY (Continued) **S113645257**

Name:	DESIMON AUTO BODY
Address:	380 NEWARK AVE
Address 2:	Not reported
City,State,Zip:	JERSEY CITY, NJ 07302
PI Name:	DESIMON AUTO BODY
PI Number:	265202
DER Filed Date:	05/12/2017
DER Lifted Date:	Not reported
DER Deed Usage (SI):	Restricted
Deed Specific Requirement:	Permeable Cover
Deed Parameter Desc:	Antimony
X Coord:	616112
Deed Depth:	1
Y Coord:	689788
Entire Site Restricted:	Yes
Property Block:	9806
Property Lot:	8

Name:	DESIMON AUTO BODY
Address:	380 NEWARK AVE
Address 2:	Not reported
City,State,Zip:	JERSEY CITY, NJ 07302
PI Name:	DESIMON AUTO BODY
PI Number:	265202
DER Filed Date:	05/12/2017
DER Lifted Date:	Not reported
DER Deed Usage (SI):	Restricted
Deed Specific Requirement:	Permeable Cover
Deed Parameter Desc:	Arsenic
X Coord:	616112
Deed Depth:	7.5
Y Coord:	689788
Entire Site Restricted:	Yes
Property Block:	9806
Property Lot:	8

Name:	DESIMON AUTO BODY
Address:	380 NEWARK AVE
Address 2:	Not reported
City,State,Zip:	JERSEY CITY, NJ 07302
PI Name:	DESIMON AUTO BODY
PI Number:	265202
DER Filed Date:	05/12/2017
DER Lifted Date:	Not reported
DER Deed Usage (SI):	Restricted
Deed Specific Requirement:	Permeable Cover
Deed Parameter Desc:	Benzo(a)anthracene
X Coord:	616112
Deed Depth:	5.5
Y Coord:	689788
Entire Site Restricted:	Yes
Property Block:	9806
Property Lot:	8

Name:	DESIMON AUTO BODY
Address:	380 NEWARK AVE
Address 2:	Not reported

DESIMON AUTO BODY (Continued) **S113645257**

City,State,Zip:	JERSEY CITY, NJ 07302
PI Name:	DESIMON AUTO BODY
PI Number:	265202
DER Filed Date:	05/12/2017
DER Lifted Date:	Not reported
DER Deed Usage (SI):	Restricted
Deed Specific Requirement:	Permeable Cover
Deed Parameter Desc:	Benzo(a)pyrene
X Coord:	616112
Deed Depth:	5.5
Y Coord:	689788
Entire Site Restricted:	Yes
Property Block:	9806
Property Lot:	8

Name:	DESIMON AUTO BODY
Address:	380 NEWARK AVE
Address 2:	Not reported
City,State,Zip:	JERSEY CITY, NJ 07302
PI Name:	DESIMON AUTO BODY
PI Number:	265202
DER Filed Date:	05/12/2017
DER Lifted Date:	Not reported
DER Deed Usage (SI):	Restricted
Deed Specific Requirement:	Permeable Cover
Deed Parameter Desc:	Benzo(b)fluoranthene
X Coord:	616112
Deed Depth:	5.5
Y Coord:	689788
Entire Site Restricted:	Yes
Property Block:	9806
Property Lot:	8

Name:	DESIMON AUTO BODY
Address:	380 NEWARK AVE
Address 2:	Not reported
City,State,Zip:	JERSEY CITY, NJ 07302
PI Name:	DESIMON AUTO BODY
PI Number:	265202
DER Filed Date:	05/12/2017
DER Lifted Date:	Not reported
DER Deed Usage (SI):	Restricted
Deed Specific Requirement:	Permeable Cover
Deed Parameter Desc:	Benzo(k)fluoranthene
X Coord:	616112
Deed Depth:	5.5
Y Coord:	689788
Entire Site Restricted:	Yes
Property Block:	9806
Property Lot:	8

Name:	DESIMON AUTO BODY
Address:	380 NEWARK AVE
Address 2:	Not reported
City,State,Zip:	JERSEY CITY, NJ 07302
PI Name:	DESIMON AUTO BODY
PI Number:	265202

DESIMON AUTO BODY (Continued) **S113645257**

DER Filed Date:	05/12/2017
DER Lifted Date:	Not reported
DER Deed Usage (SI):	Restricted
Deed Specific Requirement:	Permeable Cover
Deed Parameter Desc:	Dibenzo(a,h)anthracene
X Coord:	616112
Deed Depth:	5.5
Y Coord:	689788
Entire Site Restricted:	Yes
Property Block:	9806
Property Lot:	8

Name:	DESIMON AUTO BODY
Address:	380 NEWARK AVE
Address 2:	Not reported
City,State,Zip:	JERSEY CITY, NJ 07302
PI Name:	DESIMON AUTO BODY
PI Number:	265202
DER Filed Date:	05/12/2017
DER Lifted Date:	Not reported
DER Deed Usage (SI):	Restricted
Deed Specific Requirement:	Permeable Cover
Deed Parameter Desc:	Indeno(1,2,3-cd)pyrene
X Coord:	616112
Deed Depth:	5.5
Y Coord:	689788
Entire Site Restricted:	Yes
Property Block:	9806
Property Lot:	8

Name:	DESIMON AUTO BODY
Address:	380 NEWARK AVE
Address 2:	Not reported
City,State,Zip:	JERSEY CITY, NJ 07302
PI Name:	DESIMON AUTO BODY
PI Number:	265202
DER Filed Date:	05/12/2017
DER Lifted Date:	Not reported
DER Deed Usage (SI):	Restricted
Deed Specific Requirement:	Permeable Cover
Deed Parameter Desc:	Lead
X Coord:	616112
Deed Depth:	8
Y Coord:	689788
Entire Site Restricted:	Yes
Property Block:	9806
Property Lot:	8

Name:	DESIMON AUTO BODY
Address:	380 NEWARK AVE
Address 2:	Not reported
City,State,Zip:	JERSEY CITY, NJ 07302
PI Name:	DESIMON AUTO BODY
PI Number:	265202
DER Filed Date:	05/12/2017
DER Lifted Date:	Not reported
DER Deed Usage (SI):	Restricted

DESIMON AUTO BODY (Continued) **S113645257**

Deed Specific Requirement:	Slab
Deed Parameter Desc:	Aluminum
X Coord:	616112
Deed Depth:	8
Y Coord:	689788
Entire Site Restricted:	Yes
Property Block:	9806
Property Lot:	8

Name:	DESIMON AUTO BODY
Address:	380 NEWARK AVE
Address 2:	Not reported
City,State,Zip:	JERSEY CITY, NJ 07302
PI Name:	DESIMON AUTO BODY
PI Number:	265202
DER Filed Date:	05/12/2017
DER Lifted Date:	Not reported
DER Deed Usage (SI):	Restricted
Deed Specific Requirement:	Slab
Deed Parameter Desc:	Antimony
X Coord:	616112
Deed Depth:	1
Y Coord:	689788
Entire Site Restricted:	Yes
Property Block:	9806
Property Lot:	8

Name:	DESIMON AUTO BODY
Address:	380 NEWARK AVE
Address 2:	Not reported
City,State,Zip:	JERSEY CITY, NJ 07302
PI Name:	DESIMON AUTO BODY
PI Number:	265202
DER Filed Date:	05/12/2017
DER Lifted Date:	Not reported
DER Deed Usage (SI):	Restricted
Deed Specific Requirement:	Slab
Deed Parameter Desc:	Arsenic
X Coord:	616112
Deed Depth:	7.5
Y Coord:	689788
Entire Site Restricted:	Yes
Property Block:	9806
Property Lot:	8

Name:	DESIMON AUTO BODY
Address:	380 NEWARK AVE
Address 2:	Not reported
City,State,Zip:	JERSEY CITY, NJ 07302
PI Name:	DESIMON AUTO BODY
PI Number:	265202
DER Filed Date:	05/12/2017
DER Lifted Date:	Not reported
DER Deed Usage (SI):	Restricted
Deed Specific Requirement:	Slab
Deed Parameter Desc:	Benzo(a)anthracene
X Coord:	616112

DESIMON AUTO BODY (Continued) **S113645257**

Deed Depth: 5.5
Y Coord: 689788
Entire Site Restricted: Yes
Property Block: 9806
Property Lot: 8

Name: DESIMON AUTO BODY
Address: 380 NEWARK AVE
Address 2: Not reported
City,State,Zip: JERSEY CITY, NJ 07302
PI Name: DESIMON AUTO BODY
PI Number: 265202
DER Filed Date: 05/12/2017
DER Lifted Date: Not reported
DER Deed Usage (SI): Restricted
Deed Specific Requirement: Slab
Deed Parameter Desc: Benzo(a)pyrene
X Coord: 616112
Deed Depth: 5.5
Y Coord: 689788
Entire Site Restricted: Yes
Property Block: 9806
Property Lot: 8

Name: DESIMON AUTO BODY
Address: 380 NEWARK AVE
Address 2: Not reported
City,State,Zip: JERSEY CITY, NJ 07302
PI Name: DESIMON AUTO BODY
PI Number: 265202
DER Filed Date: 05/12/2017
DER Lifted Date: Not reported
DER Deed Usage (SI): Restricted
Deed Specific Requirement: Slab
Deed Parameter Desc: Benzo(b)fluoranthene
X Coord: 616112
Deed Depth: 5.5
Y Coord: 689788
Entire Site Restricted: Yes
Property Block: 9806
Property Lot: 8

Name: DESIMON AUTO BODY
Address: 380 NEWARK AVE
Address 2: Not reported
City,State,Zip: JERSEY CITY, NJ 07302
PI Name: DESIMON AUTO BODY
PI Number: 265202
DER Filed Date: 05/12/2017
DER Lifted Date: Not reported
DER Deed Usage (SI): Restricted
Deed Specific Requirement: Slab
Deed Parameter Desc: Benzo(k)fluoranthene
X Coord: 616112
Deed Depth: 5.5
Y Coord: 689788
Entire Site Restricted: Yes

DESIMON AUTO BODY (Continued) **S113645257**

Property Block:	9806
Property Lot:	8
Name:	DESIMON AUTO BODY
Address:	380 NEWARK AVE
Address 2:	Not reported
City,State,Zip:	JERSEY CITY, NJ 07302
PI Name:	DESIMON AUTO BODY
PI Number:	265202
DER Filed Date:	05/12/2017
DER Lifted Date:	Not reported
DER Deed Usage (SI):	Restricted
Deed Specific Requirement:	Slab
Deed Parameter Desc:	Dibenzo(a,h)anthracene
X Coord:	616112
Deed Depth:	5.5
Y Coord:	689788
Entire Site Restricted:	Yes
Property Block:	9806
Property Lot:	8
Name:	DESIMON AUTO BODY
Address:	380 NEWARK AVE
Address 2:	Not reported
City,State,Zip:	JERSEY CITY, NJ 07302
PI Name:	DESIMON AUTO BODY
PI Number:	265202
DER Filed Date:	05/12/2017
DER Lifted Date:	Not reported
DER Deed Usage (SI):	Restricted
Deed Specific Requirement:	Slab
Deed Parameter Desc:	Indeno(1,2,3-cd)pyrene
X Coord:	616112
Deed Depth:	5.5
Y Coord:	689788
Entire Site Restricted:	Yes
Property Block:	9806
Property Lot:	8
Name:	DESIMON AUTO BODY
Address:	380 NEWARK AVE
Address 2:	Not reported
City,State,Zip:	JERSEY CITY, NJ 07302
PI Name:	DESIMON AUTO BODY
PI Number:	265202
DER Filed Date:	05/12/2017
DER Lifted Date:	Not reported
DER Deed Usage (SI):	Restricted
Deed Specific Requirement:	Slab
Deed Parameter Desc:	Lead
X Coord:	616112
Deed Depth:	8
Y Coord:	689788
Entire Site Restricted:	Yes
Property Block:	9806
Property Lot:	8

DESIMON AUTO BODY (Continued) **S113645257**

NJEMS:

Name:	DESIMON AUTO BODY INC
Address:	380 NEWARK AVE
City,State,Zip:	JERSEY CITY, NJ 07302
Site Id:	7388
Municipality:	JERSEY CITY
Municipality Name From Spatial Overlay:	JERSEY CITY
GNIS Civil Code For Municipality:	885264
Municipal Code (NJ-1040):	0906
X Coord:	616112
Y Coord:	689788
Coord System:	NJ STATE PLANE (NAD83) - USFEET
Coord Type:	GPS
Coord Orign:	DEP-GIS
State Standard Numeric Code From Spatial Overlay:	0906
Unique Feature Number For Municipality From Spatial Overlay:	3401736000
Eleven Digit Hydrologic Unit Code From Spatial Overlay):	02030101170
Fourteen Digit Hydrologic Unit Code From Spatial Overlay:	02030101170010
Watershed Management Area Number From Spatial Overlay:	05
Watershed Management Area Name From Spatial Overlay:	Hackensack, Hudson, and Pascack
Water Region Code From Spatial Overlay:	1
Water Region Name From Spatial Overlay:	Northeast
Sub Watershed Name From Overlay:	Hudson River
Watershed Name From Spatial Overlay:	Hudson River

AJ325 **DE SIMON AUTO BODY INC** **RCRA-VSQG** **1000382231**
Target **380 NEWARK AVE** **NJ AIRS** **NJD011349313**
Property **JERSEY CITY, NJ 07302** **NJ MANIFEST**

Site 7 of 23 in cluster AJ

Actual: **21 ft.**

Focus Map: **6**

RCRA-VSQG:

Date Form Received by Agency:	2007-01-01 00:00:00.0
Handler Name:	DE SIMON AUTO BODY INC
Handler Address:	380 NEWARK AVE
Handler City,State,Zip:	JERSEY CITY, NJ 07302
EPA ID:	NJD011349313
Contact Name:	Not reported
Contact Address:	NEWARK AVE
Contact City,State,Zip:	JERSEY CITY, NJ 07302
Contact Telephone:	Not reported
Contact Fax:	Not reported
Contact Email:	Not reported
Contact Title:	Not reported
EPA Region:	02
Land Type:	Not reported
Federal Waste Generator Description:	Conditionally Exempt Small Quantity Generator
Non-Notifier:	Not reported
Biennial Report Cycle:	Not reported
Accessibility:	Not reported
Active Site Indicator:	Handler Activities
State District Owner:	NJ
State District:	NORTHERN
Mailing Address:	NEWARK AVE
Mailing City,State,Zip:	JERSEY CITY, NJ 07302
Owner Name:	MICHAEL DE SIMON SR
Owner Type:	Private

DE SIMON AUTO BODY INC (Continued) **1000382231**

Operator Name:	MICHAEL DE SIMON SR
Operator Type:	Private
Short-Term Generator Activity:	No
Importer Activity:	No
Mixed Waste Generator:	No
Transporter Activity:	No
Transfer Facility Activity:	No
Recycler Activity with Storage:	No
Small Quantity On-Site Burner Exemption:	No
Smelting Melting and Refining Furnace Exemption:	No
Underground Injection Control:	No
Off-Site Waste Receipt:	No
Universal Waste Indicator:	No
Universal Waste Destination Facility:	No
Federal Universal Waste:	No
Active Site Fed-Reg Treatment Storage and Disposal Facility:	Not reported
Active Site Converter Treatment storage and Disposal Facility:	Not reported
Active Site State-Reg Treatment Storage and Disposal Facility:	Not reported
Active Site State-Reg Handler:	---
Federal Facility Indicator:	Not reported
Hazardous Secondary Material Indicator:	NN
Sub-Part K Indicator:	Not reported
Commercial TSD Indicator:	No
Treatment Storage and Disposal Type:	Not reported
2018 GPRA Permit Baseline:	Not on the Baseline
2018 GPRA Renewals Baseline:	Not on the Baseline
Permit Renewals Workload Universe:	Not reported
Permit Workload Universe:	Not reported
Permit Progress Universe:	Not reported
Post-Closure Workload Universe:	Not reported
Closure Workload Universe:	Not reported
202 GPRA Corrective Action Baseline:	No
Corrective Action Workload Universe:	No
Subject to Corrective Action Universe:	No
Non-TSDFs Where RCRA CA has Been Imposed Universe:	No
TSDFs Potentially Subject to CA Under 3004 (u)/(v) Universe:	No
TSDFs Only Subject to CA under Discretionary Auth Universe:	No
Corrective Action Priority Ranking:	No NCAPS ranking
Environmental Control Indicator:	No
Institutional Control Indicator:	No
Human Exposure Controls Indicator:	N/A
Groundwater Controls Indicator:	N/A
Operating TSDF Universe:	Not reported
Full Enforcement Universe:	Not reported
Significant Non-Complier Universe:	No
Unaddressed Significant Non-Complier Universe:	No
Addressed Significant Non-Complier Universe:	No
Significant Non-Complier With a Compliance Schedule Universe:	No
Financial Assurance Required:	Not reported
Handler Date of Last Change:	2008-06-26 00:00:00.0
Recognized Trader-Importer:	No
Recognized Trader-Exporter:	No
Importer of Spent Lead Acid Batteries:	No
Exporter of Spent Lead Acid Batteries:	No
Recycler Activity Without Storage:	Not reported
Manifest Broker:	Not reported
Sub-Part P Indicator:	Not reported

DE SIMON AUTO BODY INC (Continued) **1000382231**

Hazardous Waste Summary:
Waste Code: D000
Waste Description: Not Defined

Waste Code: D001
Waste Description: IGNITABLE WASTE

Waste Code: F005
Waste Description: THE FOLLOWING SPENT NONHALOGENATED SOLVENTS: TOLUENE, METHYL ETHYL KETONE, CARBON DISULFIDE, ISOBUTANOL, PYRIDINE, BENZENE, 2-ETHOXYETHANOL, AND 2-NITROPROPANE; ALL SPENT SOLVENT MIXTURES/BLENDS CONTAINING, BEFORE USE, A TOTAL OF TEN PERCENT OR MORE (BY VOLUME) OF ONE OR MORE OF THE ABOVE NONHALOGENATED SOLVENTS OR THOSE SOLVENTS LISTED IN F001, F002, OR F004; AND STILL BOTTOMS FROM THE RECOVERY OF THESE SPENT SOLVENTS AND SPENT SOLVENT MIXTURES.

Handler - Owner Operator:
Owner/Operator Indicator: Owner
Owner/Operator Name: MICHAEL DE SIMON SR
Legal Status: Private
Date Became Current: Not reported
Date Ended Current: Not reported
Owner/Operator Address: NOT REQUIRED
Owner/Operator City,State,Zip: NOT REQUIRED, WY 99999
Owner/Operator Telephone: 212-555-1212
Owner/Operator Telephone Ext: Not reported
Owner/Operator Fax: Not reported
Owner/Operator Email: Not reported

Owner/Operator Indicator: Operator
Owner/Operator Name: MICHAEL DE SIMON SR
Legal Status: Private
Date Became Current: Not reported
Date Ended Current: Not reported
Owner/Operator Address: NOT REQUIRED
Owner/Operator City,State,Zip: NOT REQUIRED, WY 99999
Owner/Operator Telephone: 212-555-1212
Owner/Operator Telephone Ext: Not reported
Owner/Operator Fax: Not reported
Owner/Operator Email: Not reported

Owner/Operator Indicator: Owner
Owner/Operator Name: MICHAEL DE SIMON SR
Legal Status: Private
Date Became Current: Not reported
Date Ended Current: Not reported
Owner/Operator Address: NOT REQUIRED
Owner/Operator City,State,Zip: NOT REQUIRED, WY 99999
Owner/Operator Telephone: 212-555-1212
Owner/Operator Telephone Ext: Not reported
Owner/Operator Fax: Not reported
Owner/Operator Email: Not reported

Historic Generators:
Receive Date: 2006-01-01 00:00:00.0
Handler Name: DE SIMON AUTO BODY INC

DE SIMON AUTO BODY INC (Continued) **1000382231**

Federal Waste Generator Description:	Conditionally Exempt Small Quantity Generator
State District Owner:	NJ
Large Quantity Handler of Universal Waste:	No
Recognized Trader Importer:	No
Recognized Trader Exporter:	No
Spent Lead Acid Battery Importer:	No
Spent Lead Acid Battery Exporter:	No
Current Record:	No
Non Storage Recycler Activity:	Not reported
Electronic Manifest Broker:	Not reported

Receive Date:	2007-01-01 00:00:00.0
Handler Name: DE SIMON AUTO BODY INC	
Federal Waste Generator Description:	Conditionally Exempt Small Quantity Generator
State District Owner:	NJ
Large Quantity Handler of Universal Waste:	No
Recognized Trader Importer:	No
Recognized Trader Exporter:	No
Spent Lead Acid Battery Importer:	No
Spent Lead Acid Battery Exporter:	No
Current Record:	Yes
Non Storage Recycler Activity:	Not reported
Electronic Manifest Broker:	Not reported

Receive Date:	1986-03-31 00:00:00.0
Handler Name: DE SIMON AUTO BODY INC	
Federal Waste Generator Description:	Large Quantity Generator
State District Owner:	NJ
Large Quantity Handler of Universal Waste:	No
Recognized Trader Importer:	No
Recognized Trader Exporter:	No
Spent Lead Acid Battery Importer:	No
Spent Lead Acid Battery Exporter:	No
Current Record:	No
Non Storage Recycler Activity:	Not reported
Electronic Manifest Broker:	Not reported

List of NAICS Codes and Descriptions:

NAICS Codes:	No NAICS Codes Found

Facility Has Received Notices of Violations:

Violations:	No Violations Found

Evaluation Action Summary:

Evaluations:	No Evaluations Found

AIRS:

Name:	DESIMON AUTO BODY
Address:	380 NEWARK AVE
City,State,Zip:	JERSEY CITY, NJ 07302
Emission Year:	Not reported
Facility Number:	G1096
NAICS Code:	Not reported
Pollutant Name:	Not reported

DE SIMON AUTO BODY INC (Continued) **1000382231**

Tons/Year lbs/Year For Taps 1000 Tons/Year For CO2:	Not reported
Tons/Season (5/1-9/30):	Not reported
Lbs/Day Peak Ozone Season (6/1-8/31):	Not reported
Lbs/Day Co-season (12/1-2/31):	Not reported
Permit of Emission:	PERMIT
X Coordinate:	616112
Y Coordinate:	689788
Coordinate Units:	NJ State Plane (NAD83) - USFEET
Coordinate Type:	GPS
Active Number:	PCP960001
Active Type Description:	Construction of New Source
Document Status:	Terminated
Expiration Date:	10/13/2004
Active Flag:	N
NAICS Description:	Not reported
TPY of Fugitive Emissions:	Not reported
TPY of Non-Fugitive Emissions:	Not reported
Ozone Season Non-Fugitives:	Not reported
Ozone Season Fugitive:	Not reported
May Sep Fugitive QTY:	Not reported
May Sep Total QTY:	Not reported
Effective Start Date:	01/01/1900

NJ MANIFEST:

EPA Id:	NJD011349313
Mail Address:	Not reported
Mail City/State/Zip:	Not reported
Facility Phone:	2016564545
Emergency Phone:	Not reported
Contact:	MICHAEL DESIMON JR
Comments:	Not reported
SIC Code:	Not reported
County:	09
Municipal:	06
Previous EPA Id:	Not reported
Gen Flag:	X
Trans Flag:	Not reported
TSDF Flag:	Not reported
Name Change:	Not reported
Date Change:	Not reported

Manifest:

Manifest Number:	NJA5263024
EPA ID:	NJD011349313
Date Shipped:	02/06/2006
TSDF EPA ID:	NJD980536593
Transporter EPA ID:	NJD080631369
Transporter 2 EPA ID:	Not reported
Transporter 3 EPA ID:	Not reported
Transporter 4 EPA ID:	Not reported
Transporter 5 EPA ID:	Not reported
Transporter 6 EPA ID:	Not reported
Transporter 7 EPA ID:	Not reported
Transporter 8 EPA ID:	Not reported
Transporter 9 EPA ID:	Not reported
Transporter 10 EPA ID:	Not reported
Date Trans1 Transported Waste:	02/06/2006

DE SIMON AUTO BODY INC (Continued) **1000382231**

Date Trans2 Transported Waste:	Not reported
Date Trans3 Transported Waste:	Not reported
Date Trans4 Transported Waste:	Not reported
Date Trans5 Transported Waste:	Not reported
Date Trans6 Transported Waste:	Not reported
Date Trans7 Transported Waste:	Not reported
Date Trans8 Transported Waste:	Not reported
Date Trans9 Transported Waste:	Not reported
Date Trans10 Transported Waste:	Not reported
Date TSDF Received Waste:	02/06/2006
TSDF EPA Facility Name:	Not reported
QTY Units:	Not reported
Transporter SEQ ID:	Not reported
Transporter-1 Date:	Not reported
Waste SEQ ID:	Not reported
Waste Type Code 2:	Not reported
Waste Type Code 3:	Not reported
Waste Type Code 4:	Not reported
Waste Type Code 5:	Not reported
Waste Type Code 6:	Not reported
Date Accepted:	Not reported
Manifest Discrepancy Type:	Not reported
Data Entry Number:	03170621
Was Load Rejected:	No
Reason Load Was Rejected:	Not reported

Manifest Number:	NJA5264869
EPA ID:	NJD011349313
Date Shipped:	09/27/2005
TSDF EPA ID:	NJD980536593
Transporter EPA ID:	NJD080631369
Transporter 2 EPA ID:	Not reported
Transporter 3 EPA ID:	Not reported
Transporter 4 EPA ID:	Not reported
Transporter 5 EPA ID:	Not reported
Transporter 6 EPA ID:	Not reported
Transporter 7 EPA ID:	Not reported
Transporter 8 EPA ID:	Not reported
Transporter 9 EPA ID:	Not reported
Transporter 10 EPA ID:	Not reported
Date Trans1 Transported Waste:	09/27/2005
Date Trans2 Transported Waste:	Not reported
Date Trans3 Transported Waste:	Not reported
Date Trans4 Transported Waste:	Not reported
Date Trans5 Transported Waste:	Not reported
Date Trans6 Transported Waste:	Not reported
Date Trans7 Transported Waste:	Not reported
Date Trans8 Transported Waste:	Not reported
Date Trans9 Transported Waste:	Not reported
Date Trans10 Transported Waste:	Not reported
Date TSDF Received Waste:	09/27/2005
TSDF EPA Facility Name:	Not reported
QTY Units:	Not reported
Transporter SEQ ID:	Not reported
Transporter-1 Date:	Not reported
Waste SEQ ID:	Not reported
Waste Type Code 2:	Not reported

DE SIMON AUTO BODY INC (Continued) **1000382231**

Waste Type Code 3:	Not reported
Waste Type Code 4:	Not reported
Waste Type Code 5:	Not reported
Waste Type Code 6:	Not reported
Date Accepted:	Not reported
Manifest Discrepancy Type:	Not reported
Data Entry Number:	11160521
Was Load Rejected:	No
Reason Load Was Rejected:	Not reported

AJ326 **NJ Release** **S107570623**
Target Property **380 NEWARK AVE**
JERSEY CITY, NJ 07302 **N/A**

Site 8 of 23 in cluster AJ

Actual: **21 ft.**

Focus Map: **6**

NJ Release:

Name:	Not reported
Address:	380 NEWARK AVE
City,State,Zip:	JERSEY CITY, NJ 07302
Facility Type:	Commercial
Facility Phone:	Not reported
Incident Date:	11/28/2005
Incident Time:	Not reported
Trenton Dispatch Log Number:	168521
Case Number:	05-11-29-1445-31
Date Received:	11/29/2005
Nature of Incident:	Not reported
Operator:	Not reported
Incident Type:	Underground Storage Tank
Incident Location:	BESIMON AUTO BODY
Location:	Not reported
Other Location:	Not reported
Contact Name:	MICHAEL BESIMON
Caller Name:	Not reported
Caller Title:	Not reported
Caller Address:	Not reported
Caller City,St,Zip:	Not reported
Caller Telephone:	Not reported
Substance(s):	Not reported
Substance Type:	Not reported
Substance Identity:	Not reported
CAS Number:	Not reported
A310 Letter:	Not reported
TCPA Chemical:	Not reported
Hazrds Material:	Not reported
COMU:	Not reported
Ref. Code:	Not reported
Amt Released:	Not reported
Contained:	Not reported
Release Type:	Not reported
Release VE:	Not reported
Injuries:	No
Public Exposure:	No
Facility Evacuation:	No
Police at Scene:	No

(Continued) **S107570623**

Firemen at Scene:	No
Contamination of:	Not reported
Receiving Water:	Not reported
Status at Spill:	Not reported
NJ Spill Date:	Not reported
NJ Spill Time:	Not reported
NJ Spill Name:	Not reported
NJ Spill Title:	Not reported
NJ Spill Phone:	Not reported
Other Date:	Not reported
Other Time:	Not reported
Other Name:	Not reported
Other Title:	Not reported
Other Telephone:	Not reported
Public Evacuation:	No
Assistance Requested:	Not reported
Wind Direction/Speed:	Not reported
Local Municipality Notified:	Not reported
Local Municipality Name:	Not reported
Local Municipality Title:	Not reported
Local Municipality Telephone:	Not reported
Local Municipality Date:	Not reported
Local Municipality Time:	Not reported
Incident Description:	Not reported
Incident Name:	Not reported
Incident Referred To:	Not reported
Incident Region:	Not reported
Incident Telephone:	Not reported
Incident Date:	Not reported
Incident time:	Not reported
Incident ITM:	Not reported
Comments: Not reported	
Date A310 Letter Printed:	Not reported
Date Local Authority Was Notified:	Not reported
Date Updated:	Not reported
Date Report Faxed to Local Authority:	Not reported
Local Authority Notification Date:	Not reported
Rep Receive Date:	11/29/2005
Reporter Type:	Other
Reporter Name:	REDACTED
Reporter Title:	REDACTED
Reporter Org:	REDATED
Reporter Address:	Not reported
Reporter City,St,Zip:	Not reported
Reporter County:	Not reported
Incident Status:	Terminated
Incident Category Source:	Other
Incident Source Name:	BESIMON AUTO BODY
Incident Source Address:	380 NEWARK AVE
Incident Source Address 2:	Not reported
Incident Source City,St,Zip:	Jersey City, NJ 07302
Incident Source County:	Hudson
DEP Requested:	No
Confidential:	Not reported
Notify Type:	Not reported
Road Closed:	No
Direction:	Not reported

(Continued) **S107570623**

Responsible Party:	Not reported
Responsible Party Name:	Not reported
Responsible Party Contact:	Not reported
Responsible Party Title:	Not reported
Responsible Party Phone:	Not reported
Responsible Party Street:	Not reported
Responsible Party County:	Not reported
Responsible Party City,St,Zip:	Not reported
Memo. Of Understanding:	Not reported
Drill/trng Exercise:	Not reported
Hazardous:	Not reported

AJ327 **NJ Release** **S107083716**
Target Property **380 NEWARK AVE** **N/A**
JERSEY CITY, NJ

Site 9 of 23 in cluster AJ

Actual: **21 ft.**
Focus Map: **6**

NJ Release:

Name:	Not reported
Address:	380 NEWARK AVE
City,State,Zip:	JERSEY CITY, NJ
Facility Type:	Commercial
Facility Phone:	Not reported
Incident Date:	08/20/2004
Incident Time:	Not reported
Trenton Dispatch Log Number:	109905
Case Number:	04-08-20-1317-21
Date Received:	08/20/2004
Nature of Incident:	Not reported
Operator:	Not reported
Incident Type:	Underground Storage Tank
Incident Location:	AREA OF
Location:	Not reported
Other Location:	Not reported
Contact Name:	GARY SKOWRONSKI
Caller Name:	Not reported
Caller Title:	Not reported
Caller Address:	Not reported
Caller City,St,Zip:	Not reported
Caller Telephone:	Not reported
Substance(s):	Not reported
Substance Type:	Not reported
Substance Identity:	Not reported
CAS Number:	Not reported
A310 Letter:	Not reported
TCPA Chemical:	Not reported
Hazrds Material:	Not reported
COMU:	Not reported
Ref. Code:	Not reported
Amt Released:	Not reported
Contained:	Not reported
Release Type:	Not reported
Release VE:	Not reported
Injuries:	Not reported
Public Exposure:	Not reported
Facility Evacuation:	Not reported
Police at Scene:	Not reported

(Continued) **S107083716**

Firemen at Scene:	Not reported
Contamination of:	Not reported
Receiving Water:	Not reported
Status at Spill:	Not reported
NJ Spill Date:	Not reported
NJ Spill Time:	Not reported
NJ Spill Name:	Not reported
NJ Spill Title:	Not reported
NJ Spill Phone:	Not reported
Other Date:	Not reported
Other Time:	Not reported
Other Name:	Not reported
Other Title:	Not reported
Other Telephone:	Not reported
Public Evacuation:	Not reported
Assistance Requested:	Not reported
Wind Direction/Speed:	Not reported
Local Municipality Notified:	Not reported
Local Municipality Name:	Not reported
Local Municipality Title:	Not reported
Local Municipality Telephone:	Not reported
Local Municipality Date:	Not reported
Local Municipality Time:	Not reported
Incident Description:	Not reported
Incident Name:	Not reported
Incident Referred To:	Not reported
Incident Region:	Not reported
Incident Telephone:	Not reported
Incident Date:	Not reported
Incident time:	Not reported
Incident ITM:	Not reported
Comments: Not reported	
Date A310 Letter Printed:	Not reported
Date Local Authority Was Notified:	Not reported
Date Updated:	Not reported
Date Report Faxed to Local Authority:	Not reported
Local Authority Notification Date:	Not reported
Rep Receive Date:	08/20/2004
Reporter Type:	Other
Reporter Name:	REDACTED
Reporter Title:	REDACTED
Reporter Org:	REDATED
Reporter Address:	Not reported
Reporter City,St,Zip:	Not reported
Reporter County:	Not reported
Incident Status:	Undetermined
Incident Category Source:	Other
Incident Source Name:	NJ SCHOOL CONSTRUCTION CORP
Incident Source Address:	333 WASHINGTON ST
Incident Source Address 2:	Not reported
Incident Source City,St,Zip:	Jersey City, NJ
Incident Source County:	Hudson
DEP Requested:	Not reported
Confidential:	Not reported
Notify Type:	Not reported
Road Closed:	Not reported
Direction:	Not reported

(Continued) **S107083716**

Responsible Party:	Not reported
Responsible Party Name:	Not reported
Responsible Party Contact:	Not reported
Responsible Party Title:	Not reported
Responsible Party Phone:	Not reported
Responsible Party Street:	Not reported
Responsible Party County:	Not reported
Responsible Party City,St,Zip:	Not reported
Memo. Of Understanding:	Not reported
Drill/trng Exercise:	Not reported
Hazardous:	Not reported

AJ328 **DESIMON AUTO BODY** **NJ UST** **U004025457**
Target **380 NEWARK AVE** **NJ BROWNFIELDS** **N/A**
Property **JERSEY CITY, NJ 07302** **NJ NJEMS**

Site 10 of 23 in cluster AJ

Actual:
21 ft.

Focus Map:
6

UST:
Facility ID: 265202

Contact:

Owner Name:	MICHAEL DESIMON
Organization:	NEWARK & SIXTH LLC
Contact Type(UST Reg):	Facility Operator
Contact Address (UST Reg):	380 NEWARK AVE
Contact Address 2 (UST Reg):	Not reported
Conact City,St,Zip (UST Reg):	Jersey City, NJ 07302

Owner Name:	MICHAEL DESIMON
Organization:	NEWARK & SIXTH LLC
Contact Type(UST Reg):	Tank Owner
Contact Address (UST Reg):	380 NEWARK AVE
Contact Address 2 (UST Reg):	Not reported
Conact City,St,Zip (UST Reg):	Jersey City, NJ 07302

Tanks:

Tank Id:	TANK-1
Tank Number:	0001
Tank Status:	**Removed**
Tank Status Date:	11/28/2005
Install Date:	01/01/1944
Tank Contents:	Heating Oil (No. 2)
Tank Size:	1000
Tank Compliance:	No
Overfill:	Not reported
Compliance Monitoring?:	No
Overfill Protection:	Not reported
Spill Containment:	Not reported
Tank Wellhead Protection:	Not reported
Tank/Pipe Construction Type:	Tank Bare steel
Tank/Pipe Construction Type:	Pipe Bare steel
Tank/Pipe Monitor:	Pipe None
Tank/Pipe Monitor:	Tank None

DESIMON AUTO BODY (Continued) **U004025457**

BROWNFIELDS:

Name:	DESIMON AUTO BODY
Address:	380 NEWARK AVE
City,State,Zip:	JERSEY CITY, JERSEY CITY 07302
Price:	Not reported
Assessed Value:	Not reported
Property Size:	Unknown
Annual Taxes:	Not reported
Representative Address:	Not reported
Representative City/State/Zip:	Not reported
Submitter Name:	Not reported
Submitter Address1:	Not reported
Submitter Address2:	Not reported
Submitter City:	Not reported
Submitter State:	Not reported
Submitter Zip:	Not reported
Submitter Email:	Not reported
Submitter Phone:	Not reported
Transaction Type:	Not reported
Transfer Type:	Not reported
Site Number:	6855
X Coordinate:	616112
Y Coordinate:	689788
Coord:	616112:689788
AutoID:	Not reported
Ownership Type:	unknown
Ownership:	DEP Case
PStatus:	DEP Case
PI Number:	265202
Owner Name:	Not reported
Owner Address + Owner Street:	Not reported
Owner City:	Not reported
Owner State:	Not reported
Owner Zip Code:	Not reported
Owner County:	Not reported
Owner Phone:	9999999999
Owner Fax:	9999999999
Owner Email:	Not reported
Owner Organization:	Not reported
Authorized Representative:	Not reported
Auth Rep Relation to Owner:	Not reported
Municipal Contact Name:	Not reported
Municipal Contact Street:	Not reported
Municipal Contact City:	Not reported
Municipal Contact State:	Not reported
Municipal Contact Zip Code:	Not reported
Municipal Contact Phone:	9999999999
Municipal Contact Fax:	9999999999
Municipal Contact Email:	Not reported
Department:	Not reported
Municipal Contact Title:	Not reported
Contact Relation to Owner:	Not reported
Current Zoning:	Not reported
Proposed Zoning:	Not reported
Copy of Title Insurance:	Not reported
Block:	Not reported
Lot:	Not reported

DESIMON AUTO BODY (Continued) **U004025457**

Development Plan Completed:	Unknown
Market Study Completed:	Unknown
Current Activity:	Not reported
Current Operations:	Not reported
Prior Operations:	Not reported
Deed Restrictions:	Unknown
Easements:	Unknown
Buildings:	Not reported
Condition of Buildings:	Not reported
Square Footage:	Not reported
Total Buildable Space:	Not reported
Lease Price:	Not reported
Tax Certificate:	Unknown
Tax Lien:	Unknown
Other Liens/Judgements:	No
Traffic Study:	Unknown
Road Access:	Not reported
Waterfront Access:	Unknown
Airport Access:	Unknown
Public Transportation Access:	Unknown
Major Highway Name:	Not reported
Major Highway Interchange:	Not reported
Major Highway Miles Away:	Not reported
Local Highway Name:	Not reported
Local Highway Interchange:	Not reported
Local Highway Miles Away:	Not reported
Rail Type:	Not reported
Rail Name:	Not reported
Rail Station:	Not reported
Rail Miles Away:	Not reported
Public Water:	Unknown
Electric:	Unknown
Gas:	Unknown
Public Sewer:	Unknown
Telephone:	Unknown
Cable:	Unknown
Fiber Optics:	Unknown
Wetlands:	No
Sensitive Ecosystems/Habitats:	No
Endangered Species:	No
Historic/Archeological Site:	No
100 Year Flood Plain:	No
500 Year Flood Plain:	No
Environmental Report Copies:	Yes
List Containing Site:	Not reported
Preliminary Assessment:	No
Site Investigation:	No
Remedial Investigation:	No
Remedial Action Workplan:	No
Voluntary Cleanup Program:	Yes
Environmental Litigation:	No
Remediation In Progress:	Yes
Remediation Estimated Complete Date:	Not reported
Regulatory sign-off:	No
Regulatory Sign-Off Description:	Not reported
Other Incentives:	No
Low Interest Rates:	No

DESIMON AUTO BODY (Continued) **U004025457**

HDSRF Grants:	No
TIF:	No
HDSRF Loans:	No
USA Loans:	No
USA Grants:	No
Designated Redevelopment Area:	No
Environmental Opportunity Zone:	No
Tax Rebate or Abatement:	No
Empowerment Zone (Federal):	No
Urban Coordinating Council Neighborhood:	No
Enterprise Community (Federal):	No
Urban Enterprise Zone:	No
Additional Comments:	1) Assigned to Program,2/9/2006 2) C2: Formal Design - Known Source or Release with GW Contamination established 2/9/2006
County_int_FK:	9
Municipality_int_FK:	252
Planning Area Designation:	Planning Area 1
Authorized Representative Email:	Not reported
Authorized Representative Phone:	9999999999
General Comments:	Not reported

NJEMS:

Name:	380 NEWARK REALTY URBAN RENEWAL
Address:	380 NEWARK AVE
City,State,Zip:	JERSEY CITY, NJ 07302
Site Id:	587402
Municipality:	JERSEY CITY
Municipality Name From Spatial Overlay:	JERSEY CITY
GNIS Civil Code For Municipality:	885264
Municipal Code (NJ-1040):	0906
X Coord:	616156
Y Coord:	689773
Coord System:	NJ STATE PLANE (NAD83) - USFEET
Coord Type:	Exact Address Match
Coord Orign:	DEP-GIS
State Standard Numeric Code From Spatial Overlay:	0906
Unique Feature Number For Municipality From Spatial Overlay:	3401736000
Eleven Digit Hydrologic Unit Code From Spatial Overlay):	02030101170
Fourteen Digit Hydrologic Unit Code From Spatial Overlay:	02030101170010
Watershed Management Area Number From Spatial Overlay:	05
Watershed Management Area Name From Spatial Overlay:	Hackensack, Hudson, and Pascack
Water Region Code From Spatial Overlay:	1
Water Region Name From Spatial Overlay:	Northeast
Sub Watershed Name From Overlay:	Hudson River
Watershed Name From Spatial Overlay:	Hudson River

AJ329 **ROSEMONT PROPERTIES** **NJ NJEMS** **S113612459**
Target **361 NEWARK AVE** **N/A**
Property **JERSEY CITY, NJ 07302**

Site 11 of 23 in cluster AJ

Actual: **23 ft.**

Focus Map: **6**

NJEMS:

Name:	ROSEMONT PROPERTIES
Address:	361 NEWARK AVE
City,State,Zip:	JERSEY CITY, NJ 07302
Site Id:	409943

ROSEMONT PROPERTIES (Continued) **S113612459**

Municipality:	JERSEY CITY
Municipality Name From Spatial Overlay:	JERSEY CITY
GNIS Civil Code For Municipality:	885264
Municipal Code (NJ-1040):	0906
X Coord:	615983
Y Coord:	689693
Coord System:	NJ STATE PLANE (NAD83) - USFEET
Coord Type:	GIS Parcel Centroid
Coord Orign:	DEP-GIS
State Standard Numeric Code From Spatial Overlay:	0906
Unique Feature Number For Municipality From Spatial Overlay:	3401736000
Eleven Digit Hydrologic Unit Code From Spatial Overlay):	02030101170
Fourteen Digit Hydrologic Unit Code From Spatial Overlay:	02030101170010
Watershed Management Area Number From Spatial Overlay:	05
Watershed Management Area Name From Spatial Overlay:	Hackensack, Hudson, and Pascack
Water Region Code From Spatial Overlay:	1
Water Region Name From Spatial Overlay:	Northeast
Sub Watershed Name From Overlay:	Hudson River
Watershed Name From Spatial Overlay:	Hudson River

AJ330 **ROSEMONT PROPERTIES** **FINDS** **1012311852**
Target **361 NEWARK AVE** **N/A**
Property **JERSEY CITY, NJ 07302**

Site 12 of 23 in cluster AJ

Actual: **23 ft.**

Focus Map: **6**

FINDS:
Registry ID: 110040384296

Click Here:

Environmental Interest/Information System:
NJ-NJEMS (New Jersey - New Jersey Environmental Management System). The Department of Environmental Protection (NJDEP) manages large databases of environmental information in this integrated system.

Click this hyperlink while viewing on your computer to access additional FINDS: detail in the EDR Site Report.

AJ331 **JERSEY CITY FIREHOUSE ENG #4** **NJ SPILLS** **S101994425**
Target **355 NEWARK AVE** **N/A**
Property **JERSEY CITY, NJ**

Site 13 of 23 in cluster AJ

Actual: **24 ft.**

Focus Map: **6**

NJ SPILL:

Name:	JERSEY CITY FIREHOUSE ENG #4
Address:	355 NEWARK AVE
City,State,Zip:	JERSEY CITY, NJ
Trenton Dispatch Log Number:	5221
Case Number:	95-4-11-1658-38
Notify Type:	Not reported
Date Received:	04/11/1995
Location:	Other
Other Location:	Not reported
Incident Date:	12/29/1993
Incident Time:	1200
A310 Letter:	Yes

JERSEY CITY FIREHOUSE ENG #4 (Continued) **S101994425**

Ref. Code:	101
COMU:	0906
CAS Number:	Not reported
Hazardous:	Not reported
Incident Location:	Not reported
Facility Type:	Commercial
Facility Phone:	Not reported
Substance(s):	OIL DIESEL
Substance Type:	Liquid
Substance Identity:	Known
TCPA Chemical:	No
Hazrds Material:	Yes
Amnt Released:	UNK
Release VE:	Not reported
Contained:	Yes
Release Type:	Terminated
Incident Desc:	U.S.T.,Spill
Status at Spill:	1/3000 GAL LUST. SAMPLES TAKEN ON THE ABOVE DATE CAME BACK NEG FOR SOIL CONTAMINATION. UNDER GROUND WATER AFFECTED. TANK HAS BEEN REMOVED.
NJ Spill Date:	Not reported
NJ Spill Time:	Not reported
NJ Spill Name:	Not reported
NJ Spill Title:	Not reported
NJ Spill Phone:	Not reported
Other Date:	Not reported
Other Time:	Not reported
Other Name:	Not reported
Other Title:	Not reported
Other Phone:	Not reported
Injuries:	No
Public Exposure:	No
Road Closed:	Not reported
Facility Evacuation:	No
Receiving Water:	Not reported
Public Evacuation:	No
Police at Scene:	No
Firemen at Scene:	No
Contamination of:	Land,Water
Nature of Incident:	Other
Wind Direction/Speed:	Not reported
Assistance Requested:	No
Memo. Of Understanding:	Not reported
Drill/trng Exercise:	Not reported
Operator:	YOUNG
Contact Name:	Not reported
Caller Name:	REDACTED
Caller Title:	Not reported
Caller Address:	Not reported
Caller City,St,Zip:	Not reported
Caller Phone:	Not reported
Responsible Party:	Known
Responsible Party Name:	JERSEY CITY ENG
Responsible Party Contact:	GERALD J MISSEN
Responsible Party Title:	MUNCP. ENG
Responsible Party Telphone:	201-547-4412
Responsible Party Street:	280 GROVE ST

JERSEY CITY FIREHOUSE ENG #4 (Continued) **S101994425**

Responsible Party Municipality:	JERSEY CITY
Responsible Party State:	NJ
Responsible Party Zip:	Not reported
Responsible City,St,Zip:	JERSEY CITY, NJ
Responsible Party County:	HUDSON
Local Municipality:	Not reported
Local Municipality Name:	JERSEY CITY
Local Municipality Title:	FF JOHNSON
Local Municipality Phone:	201-547-4271
Local Municipality Date:	04/11/1995
Local Municipality Time:	1714
Incident Name:	Not reported
Incident Referred To:	DRPSR
Incident Region:	BFO-CAS
Incident Phone:	Faxed,Mailed
Incident Date:	04/11/1995
Comments: Not reported	
Date A310 Letter Printed:	1995-04-11 00:00:00
Date Local Authority Was Notified:	Not reported
Date Update:	Not reported
Date Report Faxed to Local Authority:	Not reported
Local Authority Notification Date:	Not reported
Reporter Name:	Not reported
Reporter Type:	Not reported
Rep Received Date:	Not reported
Reporter Title:	Not reported
Reporter Orgzn:	Not reported
Reporter Address:	Not reported
Reporter City,St,Zip:	Not reported
Reporter County:	Not reported
Incident Type:	Not reported
Incident Status:	Not reported
Incident Source Category:	Not reported
Incident Source Name:	Not reported
Incident Source Address:	Not reported
Incident Source Address 2:	Not reported
Incident Source City,St,Zip:	Not reported
Incident Source County:	Not reported
DEP Requested:	Not reported
Confidential:	Not reported

AJ332 **JERSEY CITY FIRE DEPARTMENT** **NJ RGA HWS** **S115262399**
Target **355 NEWARK AVE** **N/A**
Property **JERSEY CITY, NJ**

Site 14 of 23 in cluster AJ

Actual: **24 ft.**

Focus Map: **6**

RGA HWS:

2012	JERSEY CITY FIRE DEPARTMENT	355 NEWARK AVE
2011	JERSEY CITY FIRE DEPARTMENT	355 NEWARK AVE
2010	JERSEY CITY FIRE DEPARTMENT	355 NEWARK AVE
2009	JERSEY CITY FIRE DEPARTMENT	355 NEWARK AVE
2008	JERSEY CITY FIRE DEPARTMENT	355 NEWARK AVE

AJ333 **JERSEY CITY FIRE DEPARTMENT** **NJ HIST LUST** **U002157389**
Target **355 NEWARK AVE** **NJ UST** **N/A**
Property **JERSEY CITY, NJ 07302**

Site 15 of 23 in cluster AJ

Actual:
24 ft.

Focus Map:
6

LUST HIST:

Case ID:	95-04-11-1658
Lead Program Assigned:	Bureau of Underground Storage Tanks
Facility Status:	**Site Issued Letter of No Further Action for Area(s) Of Concern**
UST ID:	0258465
TMS Number:	C93-5569
Remedial Level:	Site has more than 1 area of concern or more than 1 media of concern.
Case Manager:	Tim Nuss
Facility Phone:	(609) 633-1275
No Further Action:	10/24/1995 0:00:00
RAW Approved:	Not reported
CEA:	Not reported
Date CEA Lifted:	Not reported
Dead Notice:	Not reported

UST:

Facility ID:	025846

Contact:

Owner Name:	Not Identified Not Identified
Organization:	Not Identified
Contact Type(UST Reg):	Facility Operator
Contact Address (UST Reg):	Not reported
Contact Address 2 (UST Reg):	Not reported
Conact City,St,Zip (UST Reg):	Not reported
Owner Name:	JERRY NISSEN
Organization:	CITY OF JERSEY CITY
Contact Type(UST Reg):	Tank Owner
Contact Address (UST Reg):	280 GROVE ST
Contact Address 2 (UST Reg):	Not reported
Conact City,St,Zip (UST Reg):	Jersey City, NJ 07302

Tanks:

Tank Id:	TANK-1
Tank Number:	T1
Tank Status:	**Removed**
Tank Status Date:	02/25/1994
Install Date:	01/01/1944
Tank Contents:	Medium Diesel Fuel (No. 2-D)
Tank Size:	3000
Tank Compliance:	No
Overfill:	No
Compliance Monitoring?:	No
Overfill Protection:	No
Spill Containment:	No
Tank Wellhead Protection:	Not reported
Tank/Pipe Construction Type:	Tank Bare steel
Tank/Pipe Construction Type:	Pipe Bare steel
Tank/Pipe Monitor:	Pipe None
Tank/Pipe Monitor:	Tank None

JERSEY CITY FIRE DEPARTMENT (Continued) **U002157389**

Tank Id:	TANK-2
Tank Number:	T2
Tank Status:	**Removed**
Tank Status Date:	02/25/1994
Install Date:	01/01/1944
Tank Contents:	Unleaded Gasoline
Tank Size:	550
Tank Compliance:	No
Overfill:	No
Compliance Monitoring?:	No
Overfill Protection:	No
Spill Containment:	No
Tank Wellhead Protection:	Not reported
Tank/Pipe Construction Type:	Pipe Bare steel
Tank/Pipe Construction Type:	Tank Bare steel
Tank/Pipe Monitor:	Pipe None
Tank/Pipe Monitor:	Tank None

AJ334 **JERSEY CITY FIRE DEPT** **NJ NJEMS** **S113629281**
Target **355 NEWARK AVE** **N/A**
Property **JERSEY CITY, NJ 07303**

Site 16 of 23 in cluster AJ

Actual: **24 ft.**

Focus Map: **6**

NJEMS:

Name:	JERSEY CITY FIRE DEPT
Address:	355 NEWARK AVE
City,State,Zip:	JERSEY CITY, NJ 07303
Site Id:	49622
Municipality:	JERSEY CITY
Municipality Name From Spatial Overlay:	JERSEY CITY
GNIS Civil Code For Municipality:	885264
Municipal Code (NJ-1040):	0906
X Coord:	616263
Y Coord:	689555
Coord System:	NJ STATE PLANE (NAD83) - USFEET
Coord Type:	GPS
Coord Orign:	DEP-GIS
State Standard Numeric Code From Spatial Overlay:	0906
Unique Feature Number For Municipality From Spatial Overlay:	3401736000
Eleven Digit Hydrologic Unit Code From Spatial Overlay):	02030101170
Fourteen Digit Hydrologic Unit Code From Spatial Overlay:	02030101170010
Watershed Management Area Number From Spatial Overlay:	05
Watershed Management Area Name From Spatial Overlay:	Hackensack, Hudson, and Pascack
Water Region Code From Spatial Overlay:	1
Water Region Name From Spatial Overlay:	Northeast
Sub Watershed Name From Overlay:	Hudson River
Watershed Name From Spatial Overlay:	Hudson River

AJ335 **NJ Release** **S106215807**
Target Property **355 NEWARK AVENUE** **N/A**
JERSEY CITY, NJ

Site 17 of 23 in cluster AJ

Actual: **24 ft.**

Focus Map: **6**

NJ Release:

Name:	Not reported
Address:	355 NEWARK AVENUE
City,State,Zip:	JERSEY CITY, NJ
Facility Type:	Residential
Facility Phone:	Not reported
Incident Date:	09/23/2003
Incident Time:	Not reported
Trenton Dispatch Log Number:	72106
Case Number:	03-09-23-1823-16
Date Received:	09/23/2003
Nature of Incident:	Not reported
Operator:	Not reported
Incident Type:	Air Release
Incident Location:	FIREHOUSE, ENGINE #5
Location:	Not reported
Other Location:	Not reported
Contact Name:	Not reported
Caller Name:	Not reported
Caller Title:	Not reported
Caller Address:	Not reported
Caller City,St,Zip:	Not reported
Caller Telephone:	Not reported
Substance(s):	Not reported
Substance Type:	Not reported
Substance Identity:	Not reported
CAS Number:	Not reported
A310 Letter:	Not reported
TCPA Chemical:	Not reported
Hazrds Material:	Not reported
COMU:	Not reported
Ref. Code:	Not reported
Amt Released:	Not reported
Contained:	Not reported
Release Type:	Not reported
Release VE:	Not reported
Injuries:	Unknown
Public Exposure:	No
Facility Evacuation:	Yes
Police at Scene:	Yes
Firemen at Scene:	Yes
Contamination of:	Not reported
Receiving Water:	Not reported
Status at Spill:	Not reported
NJ Spill Date:	Not reported
NJ Spill Time:	Not reported
NJ Spill Name:	Not reported
NJ Spill Title:	Not reported
NJ Spill Phone:	Not reported
Other Date:	Not reported
Other Time:	Not reported
Other Name:	Not reported
Other Title:	Not reported

(Continued) **S106215807**

Other Telephone:	Not reported
Public Evacuation:	No
Assistance Requested:	Not reported
Wind Direction/Speed:	Not reported
Local Municipality Notified:	Not reported
Local Municipality Name:	Not reported
Local Municipality Title:	Not reported
Local Municipality Telephone:	Not reported
Local Municipality Date:	Not reported
Local Municipality Time:	Not reported
Incident Description:	Not reported
Incident Name:	Not reported
Incident Referred To:	Not reported
Incident Region:	Not reported
Incident Telephone:	Not reported
Incident Date:	Not reported
Incident time:	Not reported
Incident ITM:	Not reported
Comments: Not reported	
Date A310 Letter Printed:	Not reported
Date Local Authority Was Notified:	Not reported
Date Updated:	Not reported
Date Report Faxed to Local Authority:	Not reported
Local Authority Notification Date:	Not reported
Rep Receive Date:	09/23/2003
Reporter Type:	Municipal Rep.
Reporter Name:	REDACTED
Reporter Title:	REDACTED
Reporter Org:	REDATED
Reporter Address:	Not reported
Reporter City,St,Zip:	Not reported
Reporter County:	Not reported
Incident Status:	Terminated
Incident Category Source:	Other
Incident Source Name:	JERSEY CITY
Incident Source Address:	Not reported
Incident Source Address 2:	Not reported
Incident Source City,St,Zip:	Jersey City, NJ
Incident Source County:	Hudson
DEP Requested:	No
Confidential:	Not reported
Notify Type:	Not reported
Road Closed:	No
Direction:	Not reported
Responsible Party:	Not reported
Responsible Party Name:	Not reported
Responsible Party Contact:	Not reported
Responsible Party Title:	Not reported
Responsible Party Phone:	Not reported
Responsible Party Street:	Not reported
Responsible Party County:	Not reported
Responsible Party City,St,Zip:	Not reported
Memo. Of Understanding:	Not reported
Drill/trng Exercise:	Not reported
Hazardous:	Not reported

AJ336 **JERSEY CITY FIRE DEPT** **FINDS** **1010167602**
Target **355 NEWARK AVE** **N/A**
Property **JERSEY CITY, NJ 07302**

Site 18 of 23 in cluster AJ

Actual: **24 ft.**
Focus Map: **6**

FINDS:
Registry ID: 110030545694

Click Here:

Environmental Interest/Information System:
US EPA Air Quality System (AQS) contains ambient air pollution data collected by EPA, State, Local, and Tribal air pollution control agencies from thousands of monitoring stations.
NJ-NJEMS (New Jersey - New Jersey Environmental Management System). The Department of Environmental Protection (NJDEP) manages large databases of environmental information in this integrated system.

Click this hyperlink while viewing on your computer to access additional FINDS: detail in the EDR Site Report.

AJ337 **JERSEY CITY FIRE DEPARTMENT** **NJ SHWS** **S104344816**
Target **355 NEWARK AVE** **NJ SPILLS** **N/A**
Property **JERSEY CITY, NJ**

Site 19 of 23 in cluster AJ

Actual: **24 ft.**
Focus Map: **6**

SHWS:

Name:	JERSEY CITY FIRE DEPARTMENT
Address:	355 NEWARK AVE
City,State,Zip:	JERSEY CITY, NJ
Site ID:	49622
Status:	Closed
Home Owner:	No
PI Number:	025846

Detail As Of April 2012:

X Coord Site:	Not reported
X Coord PI:	Not reported
Y Coord Site:	Not reported
Y Coord PI:	Not reported

NJ SPILL:

Name:	FIRE DEPT FRONT ENTRANCE
Address:	355 NEWARK AVE
City,State,Zip:	JERSEY CITY, NJ
Trenton Dispatch Log Number:	53412
Case Number:	99-11-11-1704-01
Notify Type:	Municipality
Date Received:	11/11/1999
Location:	Facility
Other Location:	Not reported
Incident Date:	11/11/1999
Incident Time:	1030
A310 Letter:	False
Ref. Code:	101
COMU:	0906
CAS Number:	Not reported
Hazardous:	No
Incident Location:	Not reported

JERSEY CITY FIRE DEPARTMENT (Continued) **S104344816**

Facility Type:	Commercial
Facility Phone:	Not reported
Substance(s):	Not reported
Substance Type:	Not reported
Substance Identity:	Not reported
TCPA Chemical:	Not reported
Hazrds Material:	Not reported
Amnt Released:	Not reported
Release VE:	Not reported
Contained:	Not reported
Release Type:	Not reported
Incident Desc:	Not reported
Status at Spill:	LADDER TRUCK RUPTURED OIL LINE. CLEAN UP BY RP
NJ Spill Date:	Not reported
NJ Spill Time:	Not reported
NJ Spill Name:	Not reported
NJ Spill Title:	Not reported
NJ Spill Phone:	Not reported
Other Date:	Not reported
Other Time:	Not reported
Other Name:	Not reported
Other Title:	Not reported
Other Phone:	Not reported
Injuries:	No
Public Exposure:	No
Road Closed:	No
Facility Evacuation:	No
Receiving Water:	Not reported
Public Evacuation:	No
Police at Scene:	No
Firemen at Scene:	Yes
Contamination of:	Land
Nature of Incident:	Not reported
Wind Direction/Speed:	0
Assistance Requested:	No
Memo. Of Understanding:	No
Drill/trng Exercise:	No
Operator:	CHRIS
Contact Name:	Not reported
Caller Name:	REDACTED
Caller Title:	Not reported
Caller Address:	Not reported
Caller City,St,Zip:	Not reported
Caller Phone:	Not reported
Responsible Party:	Known
Responsible Party Name:	JERSEY CITY FD
Responsible Party Contact:	CHIEF GALLAGHER
Responsible Party Title:	DEP CHIEF
Responsible Party Telphone:	201-547-8515
Responsible Party Street:	355 NEWARK AVE
Responsible Party Municipality:	JERSEY CITY
Responsible Party State:	NJ
Responsible Party Zip:	Not reported
Responsible City,St,Zip:	JERSEY CITY, NJ
Responsible Party County:	HUDSON
Local Municipality:	No
Local Municipality Name:	Not reported

JERSEY CITY FIRE DEPARTMENT (Continued) **S104344816**

Local Municipality Title:	Not reported
Local Municipality Phone:	Not reported
Local Municipality Date:	Not reported
Local Municipality Time:	Not reported
Incident Name:	Not reported
Incident Referred To:	Not reported
Incident Region:	Not reported
Incident Phone:	Not reported
Incident Date:	Not reported
Comments:	Not reported
Date A310 Letter Printed:	Not reported
Date Local Authority Was Notified:	Not reported
Date Update:	Not reported
Date Report Faxed to Local Authority:	Not reported
Local Authority Notification Date:	Not reported
Reporter Name:	Not reported
Reporter Type:	Not reported
Rep Received Date:	Not reported
Reporter Title:	Not reported
Reporter Orgzn:	Not reported
Reporter Address:	Not reported
Reporter City,St,Zip:	Not reported
Reporter County:	Not reported
Incident Type:	Not reported
Incident Status:	Not reported
Incident Source Category:	Not reported
Incident Source Name:	Not reported
Incident Source Address:	Not reported
Incident Source Address 2:	Not reported
Incident Source City,St,Zip:	Not reported
Incident Source County:	Not reported
DEP Requested:	Not reported
Confidential:	Not reported

AJ338 **MONACO LOCK CO** **NJ SHWS** **S109304555**
Target **339 345 NEWARK AVE** **N/A**
Property **JERSEY CITY, NJ**

Site 20 of 23 in cluster AJ

Actual:
24 ft.

Focus Map:
6

SHWS:

Name:	MONACO LOCK CO
Address:	339 345 NEWARK AVE
City,State,Zip:	JERSEY CITY, NJ
Site ID:	53687
Status:	Closed
Home Owner:	No
PI Number:	022115

Detail As Of April 2012:

X Coord Site:	Not reported
X Coord PI:	Not reported
Y Coord Site:	Not reported
Y Coord PI:	Not reported

AJ339 **MONACO LOCK CO** **NJ UST** **U000372473**
Target **339 TO 345 NEWARK AVE** **N/A**
Property **JERSEY CITY, NJ 07302**

Site 21 of 23 in cluster AJ

Actual:
24 ft.

Focus Map:
6

UST:
Facility ID: 022115

Contact:
Owner Name: Not Identified Not Identified
Organization: Not Identified
Contact Type(UST Reg): Facility Operator
Contact Address (UST Reg): Not reported
Contact Address 2 (UST Reg): Not reported
Conact City,St,Zip (UST Reg): Not reported

Owner Name: KAREN QUAGLIANA
Organization: VITO MONACO
Contact Type(UST Reg): Tank Owner
Contact Address (UST Reg): 862 NEWARK AVE
Contact Address 2 (UST Reg): Not reported
Conact City,St,Zip (UST Reg): Jersey City, NJ 07306

Tanks:
Tank Id: TANK-1
Tank Number: 0001
Tank Status: **Removed**
Tank Status Date: 10/24/1990
Install Date: 01/01/1944
Tank Contents: Leaded Gasoline
Tank Size: 0
Tank Compliance: No
Overfill: No
Compliance Monitoring?: No
Overfill Protection: No
Spill Containment: No
Tank Wellhead Protection: Not reported
Tank/Pipe Construction Type: Pipe CONVERSION (NON-NULLABLE)
Tank/Pipe Construction Type: Tank Other
Tank/Pipe Monitor: Pipe None
Tank/Pipe Monitor: Tank None

Tank Id: TANK-2
Tank Number: 0002
Tank Status: **Removed**
Tank Status Date: 10/24/1990
Install Date: 01/01/1944
Tank Contents: Mixtures
Tank Size: 0
Tank Compliance: No
Overfill: No
Compliance Monitoring?: No
Overfill Protection: No
Spill Containment: No
Tank Wellhead Protection: Not reported

MONACO LOCK CO (Continued) **U000372473**

Tank/Pipe Construction Type: Pipe CONVERSION (NON-NULLABLE)
Tank/Pipe Construction Type: Tank Other
Tank/Pipe Monitor: Pipe None
Tank/Pipe Monitor: Tank None

AJ340 **MONACO LOCK CO INC** **NJ NJEMS** **S113632543**
Target **339 345 NEWARK AVE** **N/A**
Property **JERSEY CITY, NJ 07000**

Site 22 of 23 in cluster AJ

Actual: **24 ft.**
Focus Map: 6

NJEMS:

Name:	MONACO LOCK CO INC
Address:	339 345 NEWARK AVE
City,State,Zip:	JERSEY CITY, NJ 07000
Site Id:	53687
Municipality:	JERSEY CITY
Municipality Name From Spatial Overlay:	JERSEY CITY
GNIS Civil Code For Municipality:	885264
Municipal Code (NJ-1040):	0906
X Coord:	616399
Y Coord:	689389
Coord System:	NJ STATE PLANE (NAD83) - USFEET
Coord Type:	DEP Program Database
Coord Orign:	DEP-Program
State Standard Numeric Code From Spatial Overlay:	0906
Unique Feature Number For Municipality From Spatial Overlay:	3401736000
Eleven Digit Hydrologic Unit Code From Spatial Overlay):	02030101170
Fourteen Digit Hydrologic Unit Code From Spatial Overlay:	02030101170010
Watershed Management Area Number From Spatial Overlay:	05
Watershed Management Area Name From Spatial Overlay:	Hackensack, Hudson, and Pascack
Water Region Code From Spatial Overlay:	1
Water Region Name From Spatial Overlay:	Northeast
Sub Watershed Name From Overlay:	Hudson River
Watershed Name From Spatial Overlay:	Hudson River

AJ341 **MONACO LOCK CO** **NJ RGA HWS** **S115265826**
Target **339 345 NEWARK AVE** **N/A**
Property **JERSEY CITY, NJ**

Site 23 of 23 in cluster AJ

Actual: **24 ft.**
Focus Map: 6

RGA HWS:

2012	MONACO LOCK CO	339 345 NEWARK AVE
2011	MONACO LOCK CO	339 345 NEWARK AVE
2010	MONACO LOCK CO	339 345 NEWARK AVE
2009	MONACO LOCK CO	339 345 NEWARK AVE
2008	MONACO LOCK CO	339 345 NEWARK AVE

AK342 **B & S RADIATOR REPAIR** **EDR Hist Auto** **1021314318**
Target **340 NEWARK AVE** **N/A**
Property **JERSEY CITY, NJ 07302**

Site 1 of 3 in cluster AK

Actual: EDR Hist Auto
20 ft.

Focus Map:
6

Year:	Name:	Type:
1969	ROSSI & DITORO GULF SV CTR*	Gasoline Service Stations
1970	ROSSI & DITORO GULF SV CTR*	Gasoline Service Stations
1971	ROSSI & DITORO GULF SV CTR*	Gasoline Service Stations
1972	B & S RADIATOR REPAIR	Automotive Repair Shops, NEC
1973	B & S RADIATOR REPAIR	Automotive Repair Shops, NEC
1974	B & S RADIATOR REPAIR	Automotive Repair Shops, NEC
1975	B & S RADIATOR REPAIR	Automotive Repair Shops, NEC
1976	B & S RADIATOR REPAIR	Automotive Repair Shops, NEC
1977	B & S RADIATOR REPAIR	Automotive Repair Shops, NEC
1978	B & S RADIATOR REPAIR	Automotive Repair Shops, NEC
1979	B & S RADIATOR REPAIR	Automotive Repair Shops, NEC
1980	B & S RADIATOR REPAIR	Automotive Repair Shops, NEC
1982	B & S AUTO RADIATOR SERVICE*	Automotive Repair Shops, NEC
1982	B & S RADIATOR REPAIR	Automotive Repair Shops, NEC
1983	B & S RADIATOR REPAIR	Automotive Repair Shops, NEC
1983	B & S AUTO RADIATOR	Automotive Repair Shops, NEC
1985	B & S AUTO RADIATOR	Automotive Repair Shops, NEC
1986	B & S AUTO RADIATOR	Automotive Repair Shops, NEC
1987	B & S AUTO RADIATOR	Automotive Repair Shops, NEC

AK343 **PALMACCIO FRANK** **NJ NJEMS** **S113545548**
Target **NEWARK AVE** **N/A**
Property **JERSEY CITY, NJ 07302**

Site 2 of 3 in cluster AK

Actual: NJEMS:
20 ft.

Focus Map:
6

Name:	PALMACCIO FRANK
Address:	NEWARK AVE
City,State,Zip:	JERSEY CITY, NJ 07302
Site Id:	201876
Municipality:	JERSEY CITY
Municipality Name From Spatial Overlay:	JERSEY CITY
GNIS Civil Code For Municipality:	885264
Municipal Code (NJ-1040):	0906
X Coord:	616367
Y Coord:	689451
Coord System:	NJ STATE PLANE (NAD83) - USFEET
Coord Type:	Approx. Addr. Match
Coord Orign:	DEP-GIS
State Standard Numeric Code From Spatial Overlay:	0906
Unique Feature Number For Municipality From Spatial Overlay:	3401736000
Eleven Digit Hydrologic Unit Code From Spatial Overlay):	02030101170
Fourteen Digit Hydrologic Unit Code From Spatial Overlay:	02030101170010
Watershed Management Area Number From Spatial Overlay:	05
Watershed Management Area Name From Spatial Overlay:	Hackensack, Hudson, and Pascack
Water Region Code From Spatial Overlay:	1
Water Region Name From Spatial Overlay:	Northeast
Sub Watershed Name From Overlay:	Hudson River
Watershed Name From Spatial Overlay:	Hudson River

AK344 **PALMACCIO FRANK** **FINDS** **1010557838**
Target **NEWARK AVE** **N/A**
Property **JERSEY CITY, NJ 07302**

Site 3 of 3 in cluster AK

Actual: **20 ft.**

FINDS:
Registry ID: 110032544600

Focus Map: **6**

Click Here:

Environmental Interest/Information System:
NJ-NJEMS (New Jersey - New Jersey Environmental Management System).
The Department of Environmental Protection (NJDEP) manages large databases of environmental information in this integrated system.

Click this hyperlink while viewing on your computer to access additional FINDS: detail in the EDR Site Report.

AL345 **JERSEY CITY MARY BENSON PARK** **NJ SHWS** **S115583397**
Target **3RD ST & MERSELES ST** **NJ NJEMS** **N/A**
Property **JERSEY CITY, NJ 07305**

Site 1 of 7 in cluster AL

Actual: **22 ft.**

SHWS:
Name: JERSEY CITY MARY BENSON PARK
Address: 3RD ST & MERSELES ST
City,State,Zip: JERSEY CITY, NJ
Site ID: 467796
Status: Closed
Home Owner: No
PI Number: 590281

Focus Map: **6**

Detail As Of April 2012:
X Coord Site: Not reported
X Coord PI: Not reported
Y Coord Site: Not reported
Y Coord PI: Not reported

NJEMS:
Name: JERSEY CITY MARY BENSON PARK
Address: 3RD ST & MERSELES ST
City,State,Zip: JERSEY CITY, NJ 07305
Site Id: 467796
Municipality: JERSEY CITY
Municipality Name From Spatial Overlay: JERSEY CITY
GNIS Civil Code For Municipality: 885264
Municipal Code (NJ-1040): 0906
X Coord: 616042.2
Y Coord: 689381.57
Coord System: NJ STATE PLANE (NAD83) - USFEET
Coord Type: DEP Program Database
Coord Orign: DEP-Program
State Standard Numeric Code From Spatial Overlay: 0906
Unique Feature Number For Municipality From Spatial Overlay: 3401736000
Eleven Digit Hydrologic Unit Code From Spatial Overlay): 02030101170
Fourteen Digit Hydrologic Unit Code From Spatial Overlay: 02030101170010
Watershed Management Area Number From Spatial Overlay: 05
Watershed Management Area Name From Spatial Overlay: Hackensack, Hudson, and Pascack
Water Region Code From Spatial Overlay: 1

JERSEY CITY MARY BENSON PARK (Continued) **S115583397**

Water Region Name From Spatial Overlay: Northeast
Sub Watershed Name From Overlay: Hudson River
Watershed Name From Spatial Overlay: Hudson River

AL346 **FALESTO BROTHERS INC** **FINDS** **1010518819**
Target **200 MERSELES ST** **N/A**
Property **JERSEY CITY, NJ 07302**

Site 2 of 7 in cluster AL

Actual: **18 ft.**

FINDS:
Registry ID: 110032181868

Focus Map: **6**

Click Here:

Environmental Interest/Information System:
NJ-NJEMS (New Jersey - New Jersey Environmental Management System).
The Department of Environmental Protection (NJDEP) manages large databases of environmental information in this integrated system.

Click this hyperlink while viewing on your computer to access additional FINDS: detail in the EDR Site Report.

AL347 **FALESTO BROS** **NJ UST** **U003404553**
Target **200 MERSELES ST** **N/A**
Property **JERSEY CITY, NJ 07302**

Site 3 of 7 in cluster AL

Actual: **18 ft.**

UST:
Facility ID: 032760

Focus Map: **6**

Contact:
Owner Name: Not Identified Not Identified
Organization: Not Identified
Contact Type(UST Reg): Facility Operator
Contact Address (UST Reg): Not reported
Contact Address 2 (UST Reg): Not reported
Conact City,St,Zip (UST Reg): Not reported

Owner Name: ANTHONY FALESTO
Organization: FALESTO BROS
Contact Type(UST Reg): Tank Owner
Contact Address (UST Reg): 200 MERSELES ST
Contact Address 2 (UST Reg): Not reported
Conact City,St,Zip (UST Reg): Jersey City, NJ 07302

Tanks:
Tank Id: TANK-1
Tank Number: T1
Tank Status: **Removed**
Tank Status Date: 08/25/2015
Install Date: 01/01/1944
Tank Contents: Leaded Gasoline
Tank Size: 1000
Tank Compliance: No

FALESTO BROS (Continued) **U003404553**

Overfill:	No
Compliance Monitoring?:	No
Overfill Protection:	No
Spill Containment:	No
Tank Wellhead Protection:	Not reported
Tank/Pipe Construction Type:	Pipe Bare steel
Tank/Pipe Construction Type:	Tank Bare steel
Tank/Pipe Monitor:	Pipe None
Tank/Pipe Monitor:	Tank None

AL348 **FALESTO BROTHERS** **NJ HIST LUST** **S104386426**
Target **200 MERSELES STREET** **N/A**
Property **JERSEY CITY, NJ**

Site 4 of 7 in cluster AL

Actual: **18 ft.**
Focus Map: **6**

LUST HIST:

Case ID:	Not reported
Lead Program Assigned:	Bureau of Field Operations - Initial Notice Section
Facility Status:	**Case Awaiting Assignment**
UST ID:	0327602
TMS Number:	N98-2431
Remedial Level:	Not reported
Case Manager:	Not reported
Facility Phone:	Not reported
No Further Action:	Not reported
RAW Approved:	Not reported
CEA:	Not reported
Date CEA Lifted:	Not reported
Dead Notice:	Not reported

AL349 **FALESTO BROTHERS INC** **NJ SHWS** **S113635125**
Target **200 MERSELES ST** **NJ LUST** **N/A**
Property **JERSEY CITY, NJ 07302** **NJ ENG CONTROLS**
NJ INST CONTROL

Site 5 of 7 in cluster AL **NJ NJEMS**
NJ Release

Actual: **18 ft.**
Focus Map: **6**

SHWS:

Name:	FALESTO BROS
Address:	200 MERSELES ST
City,State,Zip:	JERSEY CITY, NJ
Site ID:	57063
Status:	Closed
Home Owner:	No
PI Number:	032760

Detail As Of April 2012:

X Coord Site:	Not reported
X Coord PI:	Not reported
Y Coord Site:	Not reported
Y Coord PI:	Not reported

LUST:

Name:	FALESTO BROS
Address:	200 MERSELES ST

FALESTO BROTHERS INC (Continued) **S113635125**

City,State,Zip: JERSEY CITY, NJ
Case ID: 32760
Activity Number: LSR150001

ENG CONTROLS:

Name:	FALESTO BROS
Address:	200 MERSELES ST
Address 2:	Not reported
City,State,Zip:	JERSEY CITY, NJ 07302
PI Name:	FALESTO BROS
PI Number:	032760
DER Filed Date:	02/24/2016
DER Lifted Date:	Not reported
DER Deed Usage (SI):	Restricted
Deed Specific Requirement:	Concrete Cap
Deed Parameter Desc:	Benzo(a)anthracene
X Coord:	616272
Deed Depth:	0.3
Y Coord:	689280
Entire Site Restricted:	Yes
Property Block:	11001
Property Lot:	1

Name:	FALESTO BROS
Address:	200 MERSELES ST
Address 2:	Not reported
City,State,Zip:	JERSEY CITY, NJ 07302
PI Name:	FALESTO BROS
PI Number:	032760
DER Filed Date:	02/24/2016
DER Lifted Date:	Not reported
DER Deed Usage (SI):	Restricted
Deed Specific Requirement:	Concrete Cap
Deed Parameter Desc:	Benzo(a)anthracene
X Coord:	616272
Deed Depth:	0.3
Y Coord:	689280
Entire Site Restricted:	Yes
Property Block:	11001
Property Lot:	1

Name:	FALESTO BROS
Address:	200 MERSELES ST
Address 2:	Not reported
City,State,Zip:	JERSEY CITY, NJ 07302
PI Name:	FALESTO BROS
PI Number:	032760
DER Filed Date:	02/24/2016
DER Lifted Date:	Not reported
DER Deed Usage (SI):	Restricted
Deed Specific Requirement:	Concrete Cap
Deed Parameter Desc:	Benzo(a)pyrene
X Coord:	616272
Deed Depth:	0.3
Y Coord:	689280
Entire Site Restricted:	Yes
Property Block:	11001

FALESTO BROTHERS INC (Continued) **S113635125**

Property Lot:	1
Name:	FALESTO BROS
Address:	200 MERSELES ST
Address 2:	Not reported
City,State,Zip:	JERSEY CITY, NJ 07302
PI Name:	FALESTO BROS
PI Number:	032760
DER Filed Date:	02/24/2016
DER Lifted Date:	Not reported
DER Deed Usage (SI):	Restricted
Deed Specific Requirement:	Concrete Cap
Deed Parameter Desc:	Benzo(a)pyrene
X Coord:	616272
Deed Depth:	0.3
Y Coord:	689280
Entire Site Restricted:	Yes
Property Block:	11001
Property Lot:	1
Name:	FALESTO BROS
Address:	200 MERSELES ST
Address 2:	Not reported
City,State,Zip:	JERSEY CITY, NJ 07302
PI Name:	FALESTO BROS
PI Number:	032760
DER Filed Date:	02/24/2016
DER Lifted Date:	Not reported
DER Deed Usage (SI):	Restricted
Deed Specific Requirement:	Concrete Cap
Deed Parameter Desc:	Benzo(b)fluoranthene
X Coord:	616272
Deed Depth:	0.3
Y Coord:	689280
Entire Site Restricted:	Yes
Property Block:	11001
Property Lot:	1
Name:	FALESTO BROS
Address:	200 MERSELES ST
Address 2:	Not reported
City,State,Zip:	JERSEY CITY, NJ 07302
PI Name:	FALESTO BROS
PI Number:	032760
DER Filed Date:	02/24/2016
DER Lifted Date:	Not reported
DER Deed Usage (SI):	Restricted
Deed Specific Requirement:	Concrete Cap
Deed Parameter Desc:	Benzo(b)fluoranthene
X Coord:	616272
Deed Depth:	0.3
Y Coord:	689280
Entire Site Restricted:	Yes
Property Block:	11001
Property Lot:	1
Name:	FALESTO BROS

FALESTO BROTHERS INC (Continued) **S113635125**

Address:	200 MERSELES ST
Address 2:	Not reported
City,State,Zip:	JERSEY CITY, NJ 07302
PI Name:	FALESTO BROS
PI Number:	032760
DER Filed Date:	02/24/2016
DER Lifted Date:	Not reported
DER Deed Usage (SI):	Restricted
Deed Specific Requirement:	Concrete Cap
Deed Parameter Desc:	Dibenzo(a,h)anthracene
X Coord:	616272
Deed Depth:	0.3
Y Coord:	689280
Entire Site Restricted:	Yes
Property Block:	11001
Property Lot:	1

Name:	FALESTO BROS
Address:	200 MERSELES ST
Address 2:	Not reported
City,State,Zip:	JERSEY CITY, NJ 07302
PI Name:	FALESTO BROS
PI Number:	032760
DER Filed Date:	02/24/2016
DER Lifted Date:	Not reported
DER Deed Usage (SI):	Restricted
Deed Specific Requirement:	Concrete Cap
Deed Parameter Desc:	Dibenzo(a,h)anthracene
X Coord:	616272
Deed Depth:	0.3
Y Coord:	689280
Entire Site Restricted:	Yes
Property Block:	11001
Property Lot:	1

Name:	FALESTO BROS
Address:	200 MERSELES ST
Address 2:	Not reported
City,State,Zip:	JERSEY CITY, NJ 07302
PI Name:	FALESTO BROS
PI Number:	032760
DER Filed Date:	02/24/2016
DER Lifted Date:	Not reported
DER Deed Usage (SI):	Restricted
Deed Specific Requirement:	Concrete Cap
Deed Parameter Desc:	Lead
X Coord:	616272
Deed Depth:	0.3
Y Coord:	689280
Entire Site Restricted:	Yes
Property Block:	11001
Property Lot:	1

Name:	FALESTO BROS
Address:	200 MERSELES ST
Address 2:	Not reported
City,State,Zip:	JERSEY CITY, NJ 07302

FALESTO BROTHERS INC (Continued) **S113635125**

PI Name:	FALESTO BROS
PI Number:	032760
DER Filed Date:	02/24/2016
DER Lifted Date:	Not reported
DER Deed Usage (SI):	Restricted
Deed Specific Requirement:	Concrete Cap
Deed Parameter Desc:	Lead
X Coord:	616272
Deed Depth:	0.3
Y Coord:	689280
Entire Site Restricted:	Yes
Property Block:	11001
Property Lot:	1

INST CONTROL:

Name:	FALESTO BROS
Address:	200 MERSELES ST
Address 2:	Not reported
City,State,Zip:	JERSEY CITY, NJ 07302
PI Number:	032760
PI Name:	FALESTO BROS
Date Established:	11/22/2016
Date Closed/Lifted:	Not reported
Intermediate Durations:	Yes
CEA Duration:	Not reported
CEA Case Track #:	153132
CEA Name:	Falesto Realty
X Coord:	616272
Y Coord:	689280

CEA Descriptions (SI):

Benzo(a)anthracene
Benzo(b)fluoranthene
Indeno(1,2,3-cd)pyrene

NJEMS:

Name:	FALESTO BROTHERS INC
Address:	200 MERSELES ST
City,State,Zip:	JERSEY CITY, NJ 07302
Site Id:	57063
Municipality:	JERSEY CITY
Municipality Name From Spatial Overlay:	JERSEY CITY
GNIS Civil Code For Municipality:	885264
Municipal Code (NJ-1040):	0906
X Coord:	616272
Y Coord:	689280
Coord System:	NJ STATE PLANE (NAD83) - USFEET
Coord Type:	GIS Parcel Centroid
Coord Orign:	DEP-SRP-GIS
State Standard Numeric Code From Spatial Overlay:	0906
Unique Feature Number For Municipality From Spatial Overlay:	3401736000
Eleven Digit Hydrologic Unit Code From Spatial Overlay):	02030101170
Fourteen Digit Hydrologic Unit Code From Spatial Overlay:	02030101170010
Watershed Management Area Number From Spatial Overlay:	05
Watershed Management Area Name From Spatial Overlay:	Hackensack, Hudson, and Pascack
Water Region Code From Spatial Overlay:	1

FALESTO BROTHERS INC (Continued) **S113635125**

Water Region Name From Spatial Overlay:	Northeast
Sub Watershed Name From Overlay:	Hudson River
Watershed Name From Spatial Overlay:	Hudson River

NJ Release:

Name:	Not reported
Address:	200 MERSELES ST
City,State,Zip:	JERSEY CITY, NJ 07302
Facility Type:	Commercial
Facility Phone:	Not reported
Incident Date:	10/01/2018
Incident Time:	Not reported
Trenton Dispatch Log Number:	691735
Case Number:	18-10-01-0943-38
Date Received:	10/01/2018
Nature of Incident:	Not reported
Operator:	Not reported
Incident Type:	Other
Incident Location:	SALESTO
Location:	Not reported
Other Location:	Not reported
Contact Name:	SCOTT WEINGARTNER
Caller Name:	Not reported
Caller Title:	Not reported
Caller Address:	Not reported
Caller City,St,Zip:	Not reported
Caller Telephone:	Not reported
Substance(s):	Not reported
Substance Type:	Not reported
Substance Identity:	Not reported
CAS Number:	Not reported
A310 Letter:	Not reported
TCPA Chemical:	Not reported
Hazrds Material:	Not reported
COMU:	Not reported
Ref. Code:	Not reported
Amt Released:	Not reported
Contained:	Not reported
Release Type:	Not reported
Release VE:	Not reported
Injuries:	No
Public Exposure:	No
Facility Evacuation:	No
Police at Scene:	No
Firemen at Scene:	No
Contamination of:	Not reported
Receiving Water:	Not reported
Status at Spill:	Not reported
NJ Spill Date:	Not reported
NJ Spill Time:	Not reported
NJ Spill Name:	Not reported
NJ Spill Title:	Not reported
NJ Spill Phone:	Not reported
Other Date:	Not reported
Other Time:	Not reported
Other Name:	Not reported
Other Title:	Not reported

FALESTO BROTHERS INC (Continued) **S113635125**

Other Telephone:	Not reported
Public Evacuation:	No
Assistance Requested:	Not reported
Wind Direction/Speed:	Not reported
Local Municipality Notified:	Not reported
Local Municipality Name:	Not reported
Local Municipality Title:	Not reported
Local Municipality Telephone:	Not reported
Local Municipality Date:	Not reported
Local Municipality Time:	Not reported
Incident Description:	Not reported
Incident Name:	Not reported
Incident Referred To:	Not reported
Incident Region:	Not reported
Incident Telephone:	Not reported
Incident Date:	Not reported
Incident time:	Not reported
Incident ITM:	Not reported
Comments: Not reported	
Date A310 Letter Printed:	Not reported
Date Local Authority Was Notified:	Not reported
Date Updated:	Not reported
Date Report Faxed to Local Authority:	Not reported
Local Authority Notification Date:	Not reported
Rep Receive Date:	10/01/2018
Reporter Type:	Other
Reporter Name:	REDACTED
Reporter Title:	REDACTED
Reporter Org:	REDATED
Reporter Address:	Not reported
Reporter City,St,Zip:	Not reported
Reporter County:	Not reported
Incident Status:	Terminated
Incident Category Source:	Other
Incident Source Name:	JASCO MANAGEMENT
Incident Source Address:	47 MILL RD
Incident Source Address 2:	Not reported
Incident Source City,St,Zip:	Jersey City, NJ 07302
Incident Source County:	Hudson
DEP Requested:	No
Confidential:	Not reported
Notify Type:	Not reported
Road Closed:	Not reported
Direction:	Not reported
Responsible Party:	Not reported
Responsible Party Name:	Not reported
Responsible Party Contact:	Not reported
Responsible Party Title:	Not reported
Responsible Party Phone:	Not reported
Responsible Party Street:	Not reported
Responsible Party County:	Not reported
Responsible Party City,St,Zip:	Not reported
Memo. Of Understanding:	Not reported
Drill/trng Exercise:	Not reported
Hazardous:	Not reported
Name:	Not reported

FALESTO BROTHERS INC (Continued) **S113635125**

Address:	200 MERSELES ST
City,State,Zip:	JERSEY CITY, NJ 07302
Facility Type:	Commercial
Facility Phone:	Not reported
Incident Date:	08/25/2015
Incident Time:	Not reported
Trenton Dispatch Log Number:	571114
Case Number:	15-08-31-1018-41
Date Received:	08/31/2015
Nature of Incident:	Not reported
Operator:	Not reported
Incident Type:	Underground Storage Tank
Incident Location:	FORMER COMMERCIAL BUILDING
Location:	Not reported
Other Location:	Not reported
Contact Name:	ANTHONY FALESTO
Caller Name:	Not reported
Caller Title:	Not reported
Caller Address:	Not reported
Caller City,St,Zip:	Not reported
Caller Telephone:	Not reported
Substance(s):	Not reported
Substance Type:	Not reported
Substance Identity:	Not reported
CAS Number:	Not reported
A310 Letter:	Not reported
TCPA Chemical:	Not reported
Hazrds Material:	Not reported
COMU:	Not reported
Ref. Code:	Not reported
Amt Released:	Not reported
Contained:	Not reported
Release Type:	Not reported
Release VE:	Not reported
Injuries:	No
Public Exposure:	No
Facility Evacuation:	No
Police at Scene:	No
Firemen at Scene:	No
Contamination of:	Not reported
Receiving Water:	Not reported
Status at Spill:	Not reported
NJ Spill Date:	Not reported
NJ Spill Time:	Not reported
NJ Spill Name:	Not reported
NJ Spill Title:	Not reported
NJ Spill Phone:	Not reported
Other Date:	Not reported
Other Time:	Not reported
Other Name:	Not reported
Other Title:	Not reported
Other Telephone:	Not reported
Public Evacuation:	No
Assistance Requested:	Not reported
Wind Direction/Speed:	Not reported
Local Municipality Notified:	Not reported
Local Municipality Name:	Not reported

FALESTO BROTHERS INC (Continued) **S113635125**

Local Municipality Title:	Not reported
Local Municipality Telephone:	Not reported
Local Municipality Date:	Not reported
Local Municipality Time:	Not reported
Incident Description:	Not reported
Incident Name:	Not reported
Incident Referred To:	Not reported
Incident Region:	Not reported
Incident Telephone:	Not reported
Incident Date:	Not reported
Incident time:	Not reported
Incident ITM:	Not reported
Comments:	Not reported
Date A310 Letter Printed:	Not reported
Date Local Authority Was Notified:	Not reported
Date Updated:	Not reported
Date Report Faxed to Local Authority:	Not reported
Local Authority Notification Date:	Not reported
Rep Receive Date:	08/31/2015
Reporter Type:	Other
Reporter Name:	REDACTED
Reporter Title:	REDACTED
Reporter Org:	REDATED
Reporter Address:	Not reported
Reporter City,St,Zip:	Not reported
Reporter County:	Not reported
Incident Status:	Terminated
Incident Category Source:	Other
Incident Source Name:	FALESTO BROTHERS
Incident Source Address:	91 - 10 246TH ST
Incident Source Address 2:	BELLEROSE
Incident Source City,St,Zip:	Out Of State, NY 11426
Incident Source County:	Out Of State
DEP Requested:	No
Confidential:	Not reported
Notify Type:	Not reported
Road Closed:	Not reported
Direction:	Not reported
Responsible Party:	Not reported
Responsible Party Name:	Not reported
Responsible Party Contact:	Not reported
Responsible Party Title:	Not reported
Responsible Party Phone:	Not reported
Responsible Party Street:	Not reported
Responsible Party County:	Not reported
Responsible Party City,St,Zip:	Not reported
Memo. Of Understanding:	Not reported
Drill/trng Exercise:	Not reported
Hazardous:	Not reported

AL350 **JERSEY CITY BD OF ED SCHOOL #5** **FINDS** **1006992291**
Target **182 196 MERSELES ST** **ECHO** **N/A**
Property **JERSEY CITY, NJ 07302**

Site 6 of 7 in cluster AL

Actual: **17 ft.**

Focus Map: **6**

FINDS:
Registry ID: 110014628769

Click Here:

Environmental Interest/Information System:
NCDB (National Compliance Data Base) supports implementation of the Federal Insecticide, Fungicide, and Rodenticide Act (FIFRA) and the Toxic Substances Control Act (TSCA). The system tracks inspections in regions and states with cooperative agreements, enforcement actions, and settlements.
NJ-NJEMS (New Jersey - New Jersey Environmental Management System). The Department of Environmental Protection (NJDEP) manages large databases of environmental information in this integrated system.
RCRAInfo is a national information system that supports the Resource Conservation and Recovery Act (RCRA) program through the tracking of events and activities related to facilities that generate, transport, and treat, store, or dispose of hazardous waste. RCRAInfo allows RCRA program staff to track the notification, permit, compliance, and corrective action activities required under RCRA.

Click this hyperlink while viewing on your computer to access additional FINDS: detail in the EDR Site Report.

ECHO:

Envid:	1006992291
Registry ID:	110014628769
DFR URL:	http://echo.epa.gov/detailed-facility-report?fid=110014628769
Name:	JERSEY CITY BD OF ED SCHOOL #5
Address:	182 196 MERSELES ST
City,State,Zip:	JERSEY CITY, NJ 07302

AL351 **JERSEY CITY BD OF ED SCHOOL #5** **NJ NJEMS** **S113630478**
Target **182 196 MERSELES ST** **N/A**
Property **JERSEY CITY, NJ 07302**

Site 7 of 7 in cluster AL

Actual: **17 ft.**

Focus Map: **6**

NJEMS:

Name:	JERSEY CITY BD OF ED SCHOOL #5
Address:	182 196 MERSELES ST
City,State,Zip:	JERSEY CITY, NJ 07302
Site Id:	51172
Municipality:	JERSEY CITY
Municipality Name From Spatial Overlay:	JERSEY CITY
GNIS Civil Code For Municipality:	885264
Municipal Code (NJ-1040):	0906
X Coord:	616090
Y Coord:	689228
Coord System:	NJ STATE PLANE (NAD83) - USFEET
Coord Type:	GPS
Coord Orign:	DEP-GIS
State Standard Numeric Code From Spatial Overlay:	0906
Unique Feature Number For Municipality From Spatial Overlay:	3401736000
Eleven Digit Hydrologic Unit Code From Spatial Overlay):	02030101170

JERSEY CITY BD OF ED SCHOOL #5 (Continued) **S113630478**

Fourteen Digit Hydrologic Unit Code From Spatial Overlay:	02030101170010
Watershed Management Area Number From Spatial Overlay:	05
Watershed Management Area Name From Spatial Overlay:	Hackensack, Hudson, and Pascack
Water Region Code From Spatial Overlay:	1
Water Region Name From Spatial Overlay:	Northeast
Sub Watershed Name From Overlay:	Hudson River
Watershed Name From Spatial Overlay:	Hudson River

---

352 **JEWEL ELECTRIC SUPPLY CO** **FINDS** **1007123461**
Target Property **455 3RD ST** **N/A**
JERSEY CITY, NJ 07302

Actual: 9 ft.

Focus Map: 6

FINDS:
Registry ID: 110015740475

Click Here:

Environmental Interest/Information System:
NCDB (National Compliance Data Base) supports implementation of the Federal Insecticide, Fungicide, and Rodenticide Act (FIFRA) and the Toxic Substances Control Act (TSCA). The system tracks inspections in regions and states with cooperative agreements, enforcement actions, and settlements.

Click this hyperlink while viewing on your computer to access additional FINDS: detail in the EDR Site Report.

AM353 **VALERIE MORRIS/C.A.S.P.E.R. PROGRAM- 5** **NJ Release** **1000784496**
Target Property **182 MERSELES STREET** **N/A**
JERSEY CITY, NJ 07302

Site 1 of 10 in cluster AM

Actual: 13 ft.

Focus Map: 6

NJ Release:

Name:	PS. # 5 SCHOOL
Address:	182 MERSELES ST
City,State,Zip:	JERSEY CITY, NJ
Facility Type:	Snstve Pop
Facility Phone:	Not reported
Incident Date:	08/20/1993
Incident Time:	Not reported
Trenton Dispatch Log Number:	14337
Case Number:	93-8-24-0840-55
Date Received:	08/24/1993
Nature of Incident:	Facility
Operator:	JIMH
Incident Type:	Not reported
Incident Location:	Not reported
Location:	Facility
Other Location:	Not reported
Contact Name:	Not reported
Caller Name:	REDACTED
Caller Title:	Not reported
Caller Address:	Not reported
Caller City,St,Zip:	Not reported
Caller Telephone:	Not reported
Substance(s):	OIL FUEL #2
Substance Type:	Liquid

VALERIE MORRIS/C.A.S.P.E.R. PROGRAM- 5 (Continued) **1000784496**

Substance Identity:	Known
CAS Number:	Not reported
A310 Letter:	Yes
TCPA Chemical:	No
Hazrds Material:	Yes
COMU:	0906
Ref. Code:	101
Amt Released:	UNK
Contained:	Yes
Release Type:	Terminated
Release VE:	Not reported
Injuries:	No
Public Exposure:	No
Facility Evacuation:	No
Police at Scene:	No
Firemen at Scene:	No
Contamination of:	Land
Receiving Water:	Not reported
Status at Spill:	1-12,000 GALLON REMOVED
NJ Spill Date:	Not reported
NJ Spill Time:	Not reported
NJ Spill Name:	Not reported
NJ Spill Title:	Not reported
NJ Spill Phone:	Not reported
Other Date:	Not reported
Other Time:	Not reported
Other Name:	Not reported
Other Title:	Not reported
Other Telephone:	Not reported
Public Evacuation:	No
Assistance Requested:	No
Wind Direction/Speed:	Not reported
Local Municipality Notified:	Not reported
Local Municipality Name:	JERSEY CITY
Local Municipality Title:	LASALA
Local Municipality Telephone:	201-547-4271
Local Municipality Date:	08/24/1993
Local Municipality Time:	0845
Incident Description:	L.U.S.T.
Incident Name:	Not reported
Incident Referred To:	DRPSR
Incident Region:	BFO-SA
Incident Telephone:	Faxed,Mailed
Incident Date:	08/24/1993
Incident time:	Not reported
Incident ITM:	B
Comments: Not reported	
Date A310 Letter Printed:	Not reported
Date Local Authority Was Notified:	Not reported
Date Updated:	Not reported
Date Report Faxed to Local Authority:	Not reported
Local Authority Notification Date:	Not reported
Rep Receive Date:	Not reported
Reporter Type:	Not reported
Reporter Name:	Not reported
Reporter Title:	Not reported
Reporter Org:	Not reported

VALERIE MORRIS/C.A.S.P.E.R. PROGRAM- 5 (Continued) **1000784496**

Reporter Address:	Not reported
Reporter City,St,Zip:	Not reported
Reporter County:	Not reported
Incident Status:	Not reported
Incident Category Source:	Not reported
Incident Source Name:	Not reported
Incident Source Address:	Not reported
Incident Source Address 2:	Not reported
Incident Source City,St,Zip:	Not reported
Incident Source County:	Not reported
DEP Requested:	Not reported
Confidential:	Not reported
Notify Type:	Not reported
Road Closed:	Not reported
Direction:	Not reported
Responsible Party:	Known
Responsible Party Name:	PS. # 5 SCHOOL
Responsible Party Contact:	Not reported
Responsible Party Title:	Not reported
Responsible Party Phone:	Not reported
Responsible Party Street:	182 MERSELES ST
Responsible Party County:	HUDSON
Responsible Party City,St,Zip:	JERSEY CITY, NJ
Memo. Of Understanding:	Not reported
Drill/trng Exercise:	Not reported
Hazardous:	Not reported

Name:	Not reported
Address:	182 MERSELES ST
City,State,Zip:	JERSEY CITY, NJ 07302
Facility Type:	Sensitive Population
Facility Phone:	Not reported
Incident Date:	03/24/2015
Incident Time:	Not reported
Trenton Dispatch Log Number:	550922
Case Number:	15-03-24-1521-05
Date Received:	03/24/2015
Nature of Incident:	Not reported
Operator:	Not reported
Incident Type:	Smoke/Dust
Incident Location:	PLAYGROUND ACROSS FROM
Location:	Not reported
Other Location:	Not reported
Contact Name:	Not reported
Caller Name:	Not reported
Caller Title:	Not reported
Caller Address:	Not reported
Caller City,St,Zip:	Not reported
Caller Telephone:	Not reported
Substance(s):	Not reported
Substance Type:	Not reported
Substance Identity:	Not reported
CAS Number:	Not reported
A310 Letter:	Not reported
TCPA Chemical:	Not reported
Hazrds Material:	Not reported
COMU:	Not reported

VALERIE MORRIS/C.A.S.P.E.R. PROGRAM- 5 (Continued) **1000784496**

Ref. Code:	Not reported
Amt Released:	Not reported
Contained:	Not reported
Release Type:	Not reported
Release VE:	Not reported
Injuries:	No
Public Exposure:	No
Facility Evacuation:	No
Police at Scene:	No
Firemen at Scene:	No
Contamination of:	Not reported
Receiving Water:	Not reported
Status at Spill:	Not reported
NJ Spill Date:	Not reported
NJ Spill Time:	Not reported
NJ Spill Name:	Not reported
NJ Spill Title:	Not reported
NJ Spill Phone:	Not reported
Other Date:	Not reported
Other Time:	Not reported
Other Name:	Not reported
Other Title:	Not reported
Other Telephone:	Not reported
Public Evacuation:	No
Assistance Requested:	Not reported
Wind Direction/Speed:	Not reported
Local Municipality Notified:	Not reported
Local Municipality Name:	Not reported
Local Municipality Title:	Not reported
Local Municipality Telephone:	Not reported
Local Municipality Date:	Not reported
Local Municipality Time:	Not reported
Incident Description:	Not reported
Incident Name:	Not reported
Incident Referred To:	Not reported
Incident Region:	Not reported
Incident Telephone:	Not reported
Incident Date:	Not reported
Incident time:	Not reported
Incident ITM:	Not reported
Comments: Not reported	
Date A310 Letter Printed:	Not reported
Date Local Authority Was Notified:	Not reported
Date Updated:	Not reported
Date Report Faxed to Local Authority:	Not reported
Local Authority Notification Date:	Not reported
Rep Receive Date:	03/24/2015
Reporter Type:	Citizen Complaint
Reporter Name:	REDACTED
Reporter Title:	REDACTED
Reporter Org:	REDATED
Reporter Address:	Not reported
Reporter City,St,Zip:	Not reported
Reporter County:	Not reported
Incident Status:	Intermittent
Incident Category Source:	Other
Incident Source Name:	UNKNOWN

VALERIE MORRIS/C.A.S.P.E.R. PROGRAM- 5 (Continued) **1000784496**

Incident Source Address:	Not reported
Incident Source Address 2:	Not reported
Incident Source City,St,Zip:	NJ
Incident Source County:	Not reported
DEP Requested:	Yes
Confidential:	Not reported
Notify Type:	Not reported
Road Closed:	Not reported
Direction:	Not reported
Responsible Party:	Not reported
Responsible Party Name:	Not reported
Responsible Party Contact:	Not reported
Responsible Party Title:	Not reported
Responsible Party Phone:	Not reported
Responsible Party Street:	Not reported
Responsible Party County:	Not reported
Responsible Party City,St,Zip:	Not reported
Memo. Of Understanding:	Not reported
Drill/trng Exercise:	Not reported
Hazardous:	Not reported

AM354 **JERSEY CITY SCHOOL DISTRICT/PS 5** **HIST FTTS** **1008182787**
Target **182 MERSELES ST** **N/A**
Property **JERSEY CITY, NJ 07302**

Site 2 of 10 in cluster AM

Actual:
13 ft.

Focus Map:
6

HIST FTTS INSP:

Inspection Number:	19880922R0209 4
Region:	02
Inspection Date:	Not reported
Inspector:	J. WAXMAN, AC
Violation occurred:	No
Investigation Type:	Asbestos ASHAA Close Out
Investigation Reason:	Neutral Scheme, Region
Legislation Code:	TSCA
Facility Function:	User

Inspection Number:	19880922R0203 5
Region:	02
Inspection Date:	Not reported
Inspector:	A. COHEN, JW
Violation occurred:	No
Investigation Type:	AHERA, Enforcement, SEE Conducted
Investigation Reason:	Neutral Scheme, Associated
Legislation Code:	TSCA
Facility Function:	User

AM355 **FAMILY FRIENDLY CENTER AT P. S. #5** **NJ HIST LUST** **S104390788**
Target **182 MERSELES STREET** **N/A**
Property **JERSEY CITY, NJ 07302**

Site 3 of 10 in cluster AM

Actual: **13 ft.**
Focus Map: **6**

LUST HIST:

Case ID:	93-08-24-0840
Lead Program Assigned:	Bureau of Field Operations - Initial Notice Section
Facility Status:	**Case Awaiting Assignment**
UST ID:	0160247
TMS Number:	C93-2625
Remedial Level:	Not reported
Case Manager:	Not reported
Facility Phone:	Not reported
No Further Action:	Not reported
RAW Approved:	Not reported
CEA:	Not reported
Date CEA Lifted:	Not reported
Dead Notice:	Not reported

AM356 **PUBLIC SCHOOL 5** **RCRA NonGen / NLR** **1000284407**
Target **182 MERSELES ST** **NJD982188245**
Property **JERSEY CITY, NJ 07302**

Site 4 of 10 in cluster AM

Actual: **13 ft.**
Focus Map: **6**

RCRA NonGen / NLR:

Date Form Received by Agency:		2007-01-01 00:00:00.0
Handler Name:	PUBLIC SCHOOL 5	
Handler Address:		182 MERSELES ST
Handler City,State,Zip:		JERSEY CITY, NJ 07302-2235
EPA ID:		NJD982188245
Contact Name:		Not reported
Contact Address:		MERSELES ST
Contact City,State,Zip:		JERSEY CITY, NJ 07305
Contact Telephone:		Not reported
Contact Fax:		Not reported
Contact Email:		Not reported
Contact Title:		Not reported
EPA Region:		02
Land Type:		Not reported
Federal Waste Generator Description:		Not a generator, verified
Non-Notifier:		Not reported
Biennial Report Cycle:		Not reported
Accessibility:		Not reported
Active Site Indicator:		Not reported
State District Owner:		NJ
State District:		NORTHERN
Mailing Address:		MERSELES ST
Mailing City,State,Zip:		JERSEY CITY, NJ 07305
Owner Name:		JC BD OF ED
Owner Type:		Private
Operator Name:		JC BD OF ED
Operator Type:		Private
Short-Term Generator Activity:		No
Importer Activity:		No
Mixed Waste Generator:		No
Transporter Activity:		No
Transfer Facility Activity:		No

PUBLIC SCHOOL 5 (Continued) **1000284407**

Recycler Activity with Storage:	No
Small Quantity On-Site Burner Exemption:	No
Smelting Melting and Refining Furnace Exemption:	No
Underground Injection Control:	No
Off-Site Waste Receipt:	No
Universal Waste Indicator:	No
Universal Waste Destination Facility:	No
Federal Universal Waste:	No
Active Site Fed-Reg Treatment Storage and Disposal Facility:	Not reported
Active Site Converter Treatment storage and Disposal Facility:	Not reported
Active Site State-Reg Treatment Storage and Disposal Facility:	Not reported
Active Site State-Reg Handler:	---
Federal Facility Indicator:	Not reported
Hazardous Secondary Material Indicator:	NN
Sub-Part K Indicator:	Not reported
Commercial TSD Indicator:	No
Treatment Storage and Disposal Type:	Not reported
2018 GPRA Permit Baseline:	Not on the Baseline
2018 GPRA Renewals Baseline:	Not on the Baseline
Permit Renewals Workload Universe:	Not reported
Permit Workload Universe:	Not reported
Permit Progress Universe:	Not reported
Post-Closure Workload Universe:	Not reported
Closure Workload Universe:	Not reported
202 GPRA Corrective Action Baseline:	No
Corrective Action Workload Universe:	No
Subject to Corrective Action Universe:	No
Non-TSDFs Where RCRA CA has Been Imposed Universe:	No
TSDFs Potentially Subject to CA Under 3004 (u)/(v) Universe:	No
TSDFs Only Subject to CA under Discretionary Auth Universe:	No
Corrective Action Priority Ranking:	No NCAPS ranking
Environmental Control Indicator:	No
Institutional Control Indicator:	No
Human Exposure Controls Indicator:	N/A
Groundwater Controls Indicator:	N/A
Operating TSDF Universe:	Not reported
Full Enforcement Universe:	Not reported
Significant Non-Complier Universe:	No
Unaddressed Significant Non-Complier Universe:	No
Addressed Significant Non-Complier Universe:	No
Significant Non-Complier With a Compliance Schedule Universe:	No
Financial Assurance Required:	Not reported
Handler Date of Last Change:	2008-06-26 00:00:00.0
Recognized Trader-Importer:	No
Recognized Trader-Exporter:	No
Importer of Spent Lead Acid Batteries:	No
Exporter of Spent Lead Acid Batteries:	No
Recycler Activity Without Storage:	Not reported
Manifest Broker:	Not reported
Sub-Part P Indicator:	Not reported

Hazardous Waste Summary:

Waste Code:	NONE
Waste Description:	Not Defined

PUBLIC SCHOOL 5 (Continued) **1000284407**

Handler - Owner Operator:

Owner/Operator Indicator:	Owner
Owner/Operator Name:	JC BD OF ED
Legal Status:	Private
Date Became Current:	Not reported
Date Ended Current:	Not reported
Owner/Operator Address:	NOT REQUIRED
Owner/Operator City,State,Zip:	NOT REQUIRED, WY 99999
Owner/Operator Telephone:	212-555-1212
Owner/Operator Telephone Ext:	Not reported
Owner/Operator Fax:	Not reported
Owner/Operator Email:	Not reported

Owner/Operator Indicator:	Operator
Owner/Operator Name:	JC BD OF ED
Legal Status:	Private
Date Became Current:	Not reported
Date Ended Current:	Not reported
Owner/Operator Address:	NOT REQUIRED
Owner/Operator City,State,Zip:	NOT REQUIRED, WY 99999
Owner/Operator Telephone:	212-555-1212
Owner/Operator Telephone Ext:	Not reported
Owner/Operator Fax:	Not reported
Owner/Operator Email:	Not reported

Owner/Operator Indicator:	Owner
Owner/Operator Name:	JC BD OF ED
Legal Status:	Private
Date Became Current:	Not reported
Date Ended Current:	Not reported
Owner/Operator Address:	NOT REQUIRED
Owner/Operator City,State,Zip:	NOT REQUIRED, WY 99999
Owner/Operator Telephone:	212-555-1212
Owner/Operator Telephone Ext:	Not reported
Owner/Operator Fax:	Not reported
Owner/Operator Email:	Not reported

Historic Generators:

Receive Date:	2006-01-01 00:00:00.0
Handler Name: PUBLIC SCHOOL 5	
Federal Waste Generator Description:	Not a generator, verified
State District Owner:	NJ
Large Quantity Handler of Universal Waste:	No
Recognized Trader Importer:	No
Recognized Trader Exporter:	No
Spent Lead Acid Battery Importer:	No
Spent Lead Acid Battery Exporter:	No
Current Record:	No
Non Storage Recycler Activity:	Not reported
Electronic Manifest Broker:	Not reported

Receive Date:	2007-01-01 00:00:00.0
Handler Name: PUBLIC SCHOOL 5	
Federal Waste Generator Description:	Not a generator, verified
State District Owner:	NJ
Large Quantity Handler of Universal Waste:	No

PUBLIC SCHOOL 5 (Continued) **1000284407**

Recognized Trader Importer:	No
Recognized Trader Exporter:	No
Spent Lead Acid Battery Importer:	No
Spent Lead Acid Battery Exporter:	No
Current Record:	Yes
Non Storage Recycler Activity:	Not reported
Electronic Manifest Broker:	Not reported
Receive Date:	1987-06-08 00:00:00.0
Handler Name: PUBLIC SCHOOL 5	
Federal Waste Generator Description:	Small Quantity Generator
State District Owner:	NJ
Large Quantity Handler of Universal Waste:	No
Recognized Trader Importer:	No
Recognized Trader Exporter:	No
Spent Lead Acid Battery Importer:	No
Spent Lead Acid Battery Exporter:	No
Current Record:	No
Non Storage Recycler Activity:	Not reported
Electronic Manifest Broker:	Not reported

List of NAICS Codes and Descriptions:
NAICS Codes: No NAICS Codes Found

Facility Has Received Notices of Violations:
Violations: No Violations Found

Evaluation Action Summary:
Evaluations: No Evaluations Found

AM357 **JERSEY CITY SCHOOL 5** **NJ UST** **U000364764**
Target **182 MERSELES ST** **N/A**
Property **JERSEY CITY, NJ 07302**

Site 5 of 10 in cluster AM

Actual:
13 ft.

Focus Map:
6

UST:
Facility ID: 016024

Contact:

Owner Name:	Not Identified Not Identified
Organization:	Not Identified
Contact Type(UST Reg):	Facility Operator
Contact Address (UST Reg):	Not reported
Contact Address 2 (UST Reg):	Not reported
Conact City,St,Zip (UST Reg):	Not reported
Owner Name:	CHARLES LOMBARDI
Organization:	JERSEY CITY BOARD OF ED
Contact Type(UST Reg):	Tank Owner
Contact Address (UST Reg):	241 ERIE ST
Contact Address 2 (UST Reg):	Not reported
Conact City,St,Zip (UST Reg):	Jersey City, NJ 073101303

JERSEY CITY SCHOOL 5 (Continued) **U000364764**

Tanks:

Tank Id:	TANK-1
Tank Number:	E1
Tank Status:	**Removed**
Tank Status Date:	08/20/1993
Install Date:	01/01/1987
Tank Contents:	Heating Oil (No. 4)
Tank Size:	10000
Tank Compliance:	No
Overfill:	No
Compliance Monitoring?:	No
Overfill Protection:	No
Spill Containment:	No
Tank Wellhead Protection:	Not reported
Tank/Pipe Construction Type:	Pipe Other
Tank/Pipe Construction Type:	Tank Other
Tank/Pipe Monitor:	Pipe None
Tank/Pipe Monitor:	Tank None

Tank Id:	TANK-2
Tank Number:	00E1
Tank Status:	**Removed**
Tank Status Date:	08/08/2005
Install Date:	01/01/1990
Tank Contents:	Heating Oil (No. 4)
Tank Size:	10000
Tank Compliance:	No
Overfill:	No
Compliance Monitoring?:	No
Overfill Protection:	No
Spill Containment:	No
Tank Wellhead Protection:	Not reported
Tank/Pipe Construction Type:	Tank Other
Tank/Pipe Construction Type:	Pipe CONVERSION (NON-NULLABLE)
Tank/Pipe Monitor:	Pipe None
Tank/Pipe Monitor:	Tank None

AM358 **JERSEY CITY SCHOOL DISTRICT/PS 5** **FTTS** **1010005701**
Target **182 MERSELES ST** **N/A**
Property **JERSEY CITY, NJ 7302**

Site 6 of 10 in cluster AM

Actual:
13 ft.

Focus Map:
6

FTTS INSP:

Inspection Number:	19880922R0209 4
Region:	02
Inspection Date:	09/22/88
Inspector:	J. WAXMAN, AC
Violation occurred:	No
Investigation Type:	Asbestos ASHAA Close Out
Investigation Reason:	Neutral Scheme, Region
Legislation Code:	TSCA
Facility Function:	User

Inspection Number:	19880922R0203 5
Region:	02

JERSEY CITY SCHOOL DISTRICT/PS 5 (Continued) **1010005701**

Inspection Date: 09/22/88
Inspector: A. COHEN, JW
Violation occurred: No
Investigation Type: AHERA, Enforcement, SEE Conducted
Investigation Reason: Neutral Scheme, Associated
Legislation Code: TSCA
Facility Function: User

AM359 **JERSEY CITY MARY BENSON PARK** **FINDS** **1015821334**
Target Property **3RD ST & MERSELES ST** **N/A**
JERSEY CITY, NJ 07305

Site 7 of 10 in cluster AM

Actual: 12 ft.
Focus Map: 6

FINDS:
Registry ID: 110054180809

Click Here:

Environmental Interest/Information System:
NJ-NJEMS (New Jersey - New Jersey Environmental Management System).
The Department of Environmental Protection (NJDEP) manages large databases of environmental information in this integrated system.

Click this hyperlink while viewing on your computer to access additional FINDS: detail in the EDR Site Report.

AM360 **NJ Release** **S107076987**
Target Property **3RD ST** **N/A**
JERSEY CITY, NJ

Site 8 of 10 in cluster AM

Actual: 12 ft.
Focus Map: 6

NJ Release:

Name:	Not reported
Address:	3RD ST
City,State,Zip:	JERSEY CITY, NJ
Facility Type:	Commercial
Facility Phone:	Not reported
Incident Date:	09/09/2003
Incident Time:	Not reported
Trenton Dispatch Log Number:	70652
Case Number:	03-09-10-1155-07
Date Received:	09/10/2003
Nature of Incident:	Not reported
Operator:	Not reported
Incident Type:	Improper disposal/Storage
Incident Location:	HOME LAUNDRY SERVICE OFF MERSELES ON
Location:	Not reported
Other Location:	Not reported
Contact Name:	Not reported
Caller Name:	Not reported
Caller Title:	Not reported
Caller Address:	Not reported
Caller City,St,Zip:	Not reported
Caller Telephone:	Not reported
Substance(s):	Not reported

(Continued) **S107076987**

Substance Type:	Not reported
Substance Identity:	Not reported
CAS Number:	Not reported
A310 Letter:	Not reported
TCPA Chemical:	Not reported
Hazrds Material:	Not reported
COMU:	Not reported
Ref. Code:	Not reported
Amt Released:	Not reported
Contained:	Not reported
Release Type:	Not reported
Release VE:	Not reported
Injuries:	No
Public Exposure:	No
Facility Evacuation:	No
Police at Scene:	No
Firemen at Scene:	No
Contamination of:	Not reported
Receiving Water:	Not reported
Status at Spill:	Not reported
NJ Spill Date:	Not reported
NJ Spill Time:	Not reported
NJ Spill Name:	Not reported
NJ Spill Title:	Not reported
NJ Spill Phone:	Not reported
Other Date:	Not reported
Other Time:	Not reported
Other Name:	Not reported
Other Title:	Not reported
Other Telephone:	Not reported
Public Evacuation:	No
Assistance Requested:	Not reported
Wind Direction/Speed:	Not reported
Local Municipality Notified:	Not reported
Local Municipality Name:	Not reported
Local Municipality Title:	Not reported
Local Municipality Telephone:	Not reported
Local Municipality Date:	Not reported
Local Municipality Time:	Not reported
Incident Description:	Not reported
Incident Name:	Not reported
Incident Referred To:	Not reported
Incident Region:	Not reported
Incident Telephone:	Not reported
Incident Date:	Not reported
Incident time:	Not reported
Incident ITM:	Not reported
Comments: Not reported	
Date A310 Letter Printed:	Not reported
Date Local Authority Was Notified:	Not reported
Date Updated:	Not reported
Date Report Faxed to Local Authority:	Not reported
Local Authority Notification Date:	Not reported
Rep Receive Date:	09/10/2003
Reporter Type:	Citizen Complaint
Reporter Name:	REDACTED
Reporter Title:	REDACTED

(Continued) **S107076987**

Reporter Org:	REDATED
Reporter Address:	Not reported
Reporter City,St,Zip:	Not reported
Reporter County:	Not reported
Incident Status:	Continuous
Incident Category Source:	Other
Incident Source Name:	HOME LAUNDRY SERVICE
Incident Source Address:	3RD ST
Incident Source Address 2:	Not reported
Incident Source City,St,Zip:	Jersey City, NJ
Incident Source County:	Hudson
DEP Requested:	Yes
Confidential:	Not reported
Notify Type:	Not reported
Road Closed:	No
Direction:	Not reported
Responsible Party:	Not reported
Responsible Party Name:	Not reported
Responsible Party Contact:	Not reported
Responsible Party Title:	Not reported
Responsible Party Phone:	Not reported
Responsible Party Street:	Not reported
Responsible Party County:	Not reported
Responsible Party City,St,Zip:	Not reported
Memo. Of Understanding:	Not reported
Drill/trng Exercise:	Not reported
Hazardous:	Not reported

AM361 **HOME LAUNDRY SERVICE INC** **NJ NJEMS** **S113541430**
Target **419 3RD ST** **N/A**
Property **JERSEY CITY, NJ 07302**

Site 9 of 10 in cluster AM

Actual: **11 ft.**

Focus Map: **6**

NJEMS:

Name:	HOME LAUNDRY SERVICE INC
Address:	419 3RD ST
City,State,Zip:	JERSEY CITY, NJ 07302
Site Id:	195123
Municipality:	JERSEY CITY
Municipality Name From Spatial Overlay:	JERSEY CITY
GNIS Civil Code For Municipality:	885264
Municipal Code (NJ-1040):	0906
X Coord:	615951
Y Coord:	689098
Coord System:	NJ STATE PLANE (NAD83) - USFEET
Coord Type:	Approx. Addr. Match
Coord Orign:	DEP-GIS
State Standard Numeric Code From Spatial Overlay:	0906
Unique Feature Number For Municipality From Spatial Overlay:	3401736000
Eleven Digit Hydrologic Unit Code From Spatial Overlay):	02030101170
Fourteen Digit Hydrologic Unit Code From Spatial Overlay:	02030101170010
Watershed Management Area Number From Spatial Overlay:	05
Watershed Management Area Name From Spatial Overlay:	Hackensack, Hudson, and Pascack
Water Region Code From Spatial Overlay:	1
Water Region Name From Spatial Overlay:	Northeast
Sub Watershed Name From Overlay:	Hudson River
Watershed Name From Spatial Overlay:	Hudson River

AM362 **HOME LAUNDRY SERVICE INC** **FINDS** **1008925160**
Target **419 3RD ST** **N/A**
Property **JERSEY CITY, NJ 07302**

Site 10 of 10 in cluster AM

Actual: **11 ft.**
Focus Map: **6**

FINDS:
Registry ID: 110030602006

Click Here:

Environmental Interest/Information System:
NJ-NJEMS (New Jersey - New Jersey Environmental Management System).
The Department of Environmental Protection (NJDEP) manages large databases of environmental information in this integrated system.

Click this hyperlink while viewing on your computer to access additional FINDS: detail in the EDR Site Report.

AN363 **NJ Release** **S113923362**
Target **SECOND ST & MERSELES ST** **N/A**
Property **JERSEY CITY, NJ 07302**

Site 1 of 3 in cluster AN

Actual: **9 ft.**
Focus Map: **6**

NJ Release:

Name:	Not reported
Address:	SECOND ST & MERSELES ST
City,State,Zip:	JERSEY CITY, NJ 07302
Facility Type:	Residential
Facility Phone:	Not reported
Incident Date:	07/14/2013
Incident Time:	Not reported
Trenton Dispatch Log Number:	483439
Case Number:	13-07-22-1613-33
Date Received:	07/22/2013
Nature of Incident:	Not reported
Operator:	Not reported
Incident Type:	Wetlands/Stream Encroach
Incident Location:	CONSTRUCTION SITE AT
Location:	Not reported
Other Location:	Not reported
Contact Name:	Not reported
Caller Name:	Not reported
Caller Title:	Not reported
Caller Address:	Not reported
Caller City,St,Zip:	Not reported
Caller Telephone:	Not reported
Substance(s):	Not reported
Substance Type:	Not reported
Substance Identity:	Not reported
CAS Number:	Not reported
A310 Letter:	Not reported
TCPA Chemical:	Not reported
Hazrds Material:	Not reported
COMU:	Not reported
Ref. Code:	Not reported
Amt Released:	Not reported
Contained:	Not reported
Release Type:	Not reported
Release VE:	Not reported

(Continued) **S113923362**

Injuries:	No
Public Exposure:	No
Facility Evacuation:	No
Police at Scene:	No
Firemen at Scene:	No
Contamination of:	Not reported
Receiving Water:	Not reported
Status at Spill:	Not reported
NJ Spill Date:	Not reported
NJ Spill Time:	Not reported
NJ Spill Name:	Not reported
NJ Spill Title:	Not reported
NJ Spill Phone:	Not reported
Other Date:	Not reported
Other Time:	Not reported
Other Name:	Not reported
Other Title:	Not reported
Other Telephone:	Not reported
Public Evacuation:	No
Assistance Requested:	Not reported
Wind Direction/Speed:	Not reported
Local Municipality Notified:	Not reported
Local Municipality Name:	Not reported
Local Municipality Title:	Not reported
Local Municipality Telephone:	Not reported
Local Municipality Date:	Not reported
Local Municipality Time:	Not reported
Incident Description:	Not reported
Incident Name:	Not reported
Incident Referred To:	Not reported
Incident Region:	Not reported
Incident Telephone:	Not reported
Incident Date:	Not reported
Incident time:	Not reported
Incident ITM:	Not reported
Comments: Not reported	
Date A310 Letter Printed:	Not reported
Date Local Authority Was Notified:	Not reported
Date Updated:	Not reported
Date Report Faxed to Local Authority:	Not reported
Local Authority Notification Date:	Not reported
Rep Receive Date:	07/22/2013
Reporter Type:	Citizen Complaint
Reporter Name:	REDACTED
Reporter Title:	REDACTED
Reporter Org:	REDATED
Reporter Address:	Not reported
Reporter City,St,Zip:	Not reported
Reporter County:	Not reported
Incident Status:	Terminated
Incident Category Source:	Other
Incident Source Name:	UNKNOWN
Incident Source Address:	Not reported
Incident Source Address 2:	Not reported
Incident Source City,St,Zip:	NJ
Incident Source County:	Not reported
DEP Requested:	No

(Continued) **S113923362**

Confidential:	Not reported
Notify Type:	Not reported
Road Closed:	Not reported
Direction:	Not reported
Responsible Party:	Not reported
Responsible Party Name:	Not reported
Responsible Party Contact:	Not reported
Responsible Party Title:	Not reported
Responsible Party Phone:	Not reported
Responsible Party Street:	Not reported
Responsible Party County:	Not reported
Responsible Party City,St,Zip:	Not reported
Memo. Of Understanding:	Not reported
Drill/trng Exercise:	Not reported
Hazardous:	Not reported

AN364 **NJ Release** **S118964075**
Target Property **SECOND ST & MERSELES ST**
JERSEY CITY, NJ 07302 **N/A**

Site 2 of 3 in cluster AN

Actual: **9 ft.**

Focus Map: **6**

NJ Release:

Name:	Not reported
Address:	SECOND ST & MERSELES ST
City,State,Zip:	JERSEY CITY, NJ 07302
Facility Type:	Industrial
Facility Phone:	Not reported
Incident Date:	08/17/2016
Incident Time:	Not reported
Trenton Dispatch Log Number:	612770
Case Number:	16-08-17-1410-24
Date Received:	08/17/2016
Nature of Incident:	Not reported
Operator:	Not reported
Incident Type:	Smoke/Dust
Incident Location:	IN THE AREA OF
Location:	Not reported
Other Location:	Not reported
Contact Name:	Not reported
Caller Name:	Not reported
Caller Title:	Not reported
Caller Address:	Not reported
Caller City,St,Zip:	Not reported
Caller Telephone:	Not reported
Substance(s):	Not reported
Substance Type:	Not reported
Substance Identity:	Not reported
CAS Number:	Not reported
A310 Letter:	Not reported
TCPA Chemical:	Not reported
Hazrds Material:	Not reported
COMU:	Not reported
Ref. Code:	Not reported
Amt Released:	Not reported
Contained:	Not reported
Release Type:	Not reported
Release VE:	Not reported

(Continued) **S118964075**

Injuries:	No
Public Exposure:	No
Facility Evacuation:	No
Police at Scene:	No
Firemen at Scene:	No
Contamination of:	Not reported
Receiving Water:	Not reported
Status at Spill:	Not reported
NJ Spill Date:	Not reported
NJ Spill Time:	Not reported
NJ Spill Name:	Not reported
NJ Spill Title:	Not reported
NJ Spill Phone:	Not reported
Other Date:	Not reported
Other Time:	Not reported
Other Name:	Not reported
Other Title:	Not reported
Other Telephone:	Not reported
Public Evacuation:	No
Assistance Requested:	Not reported
Wind Direction/Speed:	Not reported
Local Municipality Notified:	Not reported
Local Municipality Name:	Not reported
Local Municipality Title:	Not reported
Local Municipality Telephone:	Not reported
Local Municipality Date:	Not reported
Local Municipality Time:	Not reported
Incident Description:	Not reported
Incident Name:	Not reported
Incident Referred To:	Not reported
Incident Region:	Not reported
Incident Telephone:	Not reported
Incident Date:	Not reported
Incident time:	Not reported
Incident ITM:	Not reported
Comments: Not reported	
Date A310 Letter Printed:	Not reported
Date Local Authority Was Notified:	Not reported
Date Updated:	Not reported
Date Report Faxed to Local Authority:	Not reported
Local Authority Notification Date:	Not reported
Rep Receive Date:	08/17/2016
Reporter Type:	Citizen Complaint
Reporter Name:	REDACTED
Reporter Title:	REDACTED
Reporter Org:	REDATED
Reporter Address:	Not reported
Reporter City,St,Zip:	Not reported
Reporter County:	Not reported
Incident Status:	Continuous
Incident Category Source:	Other
Incident Source Name:	NJTPK AUTHORITY
Incident Source Address:	Not reported
Incident Source Address 2:	Not reported
Incident Source City,St,Zip:	NJ
Incident Source County:	Not reported
DEP Requested:	No

(Continued) **S118964075**

Confidential:	Not reported
Notify Type:	Not reported
Road Closed:	Not reported
Direction:	Not reported
Responsible Party:	Not reported
Responsible Party Name:	Not reported
Responsible Party Contact:	Not reported
Responsible Party Title:	Not reported
Responsible Party Phone:	Not reported
Responsible Party Street:	Not reported
Responsible Party County:	Not reported
Responsible Party City,St,Zip:	Not reported
Memo. Of Understanding:	Not reported
Drill/trng Exercise:	Not reported
Hazardous:	Not reported

AN365 **NJ Release** **S109223982**
Target Property **482 SECOND ST.** **N/A**
JERSEY CITY, NJ 07302

Site 3 of 3 in cluster AN

Actual: **9 ft.**

Focus Map: **6**

NJ Release:

Name:	Not reported
Address:	482 SECOND ST.
City,State,Zip:	JERSEY CITY, NJ 07302
Facility Type:	Residential
Facility Phone:	Not reported
Incident Date:	07/31/2008
Incident Time:	Not reported
Trenton Dispatch Log Number:	283495
Case Number:	08-07-31-0931-15
Date Received:	07/31/2008
Nature of Incident:	Not reported
Operator:	Not reported
Incident Type:	Underground Storage Tank
Incident Location:	RESIDENCE
Location:	Not reported
Other Location:	Not reported
Contact Name:	Not reported
Caller Name:	Not reported
Caller Title:	Not reported
Caller Address:	Not reported
Caller City,St,Zip:	Not reported
Caller Telephone:	Not reported
Substance(s):	Not reported
Substance Type:	Not reported
Substance Identity:	Not reported
CAS Number:	Not reported
A310 Letter:	Not reported
TCPA Chemical:	Not reported
Hazrds Material:	Not reported
COMU:	Not reported
Ref. Code:	Not reported
Amt Released:	Not reported
Contained:	Not reported
Release Type:	Not reported
Release VE:	Not reported

(Continued) **S109223982**

Injuries:	No
Public Exposure:	No
Facility Evacuation:	No
Police at Scene:	No
Firemen at Scene:	No
Contamination of:	Not reported
Receiving Water:	Not reported
Status at Spill:	Not reported
NJ Spill Date:	Not reported
NJ Spill Time:	Not reported
NJ Spill Name:	Not reported
NJ Spill Title:	Not reported
NJ Spill Phone:	Not reported
Other Date:	Not reported
Other Time:	Not reported
Other Name:	Not reported
Other Title:	Not reported
Other Telephone:	Not reported
Public Evacuation:	No
Assistance Requested:	Not reported
Wind Direction/Speed:	Not reported
Local Municipality Notified:	Not reported
Local Municipality Name:	Not reported
Local Municipality Title:	Not reported
Local Municipality Telephone:	Not reported
Local Municipality Date:	Not reported
Local Municipality Time:	Not reported
Incident Description:	Not reported
Incident Name:	Not reported
Incident Referred To:	Not reported
Incident Region:	Not reported
Incident Telephone:	Not reported
Incident Date:	Not reported
Incident time:	Not reported
Incident ITM:	Not reported
Comments: Not reported	
Date A310 Letter Printed:	Not reported
Date Local Authority Was Notified:	Not reported
Date Updated:	Not reported
Date Report Faxed to Local Authority:	Not reported
Local Authority Notification Date:	Not reported
Rep Receive Date:	07/31/2008
Reporter Type:	Other
Reporter Name:	REDACTED
Reporter Title:	REDACTED
Reporter Org:	REDATED
Reporter Address:	Not reported
Reporter City,St,Zip:	Not reported
Reporter County:	Not reported
Incident Status:	Terminated
Incident Category Source:	Other
Incident Source Name:	TIM SNYDER
Incident Source Address:	418 CLAIREDON RD
Incident Source Address 2:	EAST LANSUG
Incident Source City,St,Zip:	Out Of State, MI 48823
Incident Source County:	Out Of State
DEP Requested:	No

(Continued) **S109223982**

Confidential:	Not reported
Notify Type:	Not reported
Road Closed:	No
Direction:	Not reported
Responsible Party:	Not reported
Responsible Party Name:	Not reported
Responsible Party Contact:	Not reported
Responsible Party Title:	Not reported
Responsible Party Phone:	Not reported
Responsible Party Street:	Not reported
Responsible Party County:	Not reported
Responsible Party City,St,Zip:	Not reported
Memo. Of Understanding:	Not reported
Drill/trng Exercise:	Not reported
Hazardous:	Not reported

AO366 **NJ SPILLS** **S116215621**
Target Property **464 2ND ST** **N/A**
JERSEY CITY, NJ 07302

Site 1 of 16 in cluster AO

Actual: **11 ft.**

Focus Map: **6**

NJ SPILL:

Name:	Not reported
Address:	464 2ND ST
City,State,Zip:	JERSEY CITY, NJ 07302
Trenton Dispatch Log Number:	474573
Case Number:	13-05-23-1809-45
Notify Type:	Not reported
Date Received:	05/23/2013
Location:	Not reported
Other Location:	Not reported
Incident Date:	05/23/2013
Incident Time:	Not reported
A310 Letter:	Not reported
Ref. Code:	Not reported
COMU:	Not reported
CAS Number:	Not reported
Hazardous:	Not reported
Incident Location:	AREA OF
Facility Type:	Residential
Facility Phone:	Not reported
Substance(s):	Not reported
Substance Type:	Not reported
Substance Identity:	Not reported
TCPA Chemical:	Not reported
Hazrds Material:	Not reported
Amnt Released:	Not reported
Release VE:	Not reported
Contained:	Not reported
Release Type:	Not reported
Incident Desc:	Not reported
Status at Spill:	Not reported
NJ Spill Date:	Not reported
NJ Spill Time:	Not reported
NJ Spill Name:	Not reported
NJ Spill Title:	Not reported
NJ Spill Phone:	Not reported

(Continued) **S116215621**

Other Date:	Not reported
Other Time:	Not reported
Other Name:	Not reported
Other Title:	Not reported
Other Phone:	Not reported
Injuries:	No
Public Exposure:	No
Road Closed:	Not reported
Facility Evacuation:	No
Receiving Water:	Not reported
Public Evacuation:	No
Police at Scene:	Yes
Firemen at Scene:	Yes
Contamination of:	Not reported
Nature of Incident:	Not reported
Wind Direction/Speed:	Not reported
Assistance Requested:	Not reported
Memo. Of Understanding:	Not reported
Drill/trng Exercise:	Not reported
Operator:	Not reported
Contact Name:	Not reported
Caller Name:	Not reported
Caller Title:	Not reported
Caller Address:	Not reported
Caller City,St,Zip:	Not reported
Caller Phone:	Not reported
Responsible Party:	Not reported
Responsible Party Name:	Not reported
Responsible Party Contact:	Not reported
Responsible Party Title:	Not reported
Responsible Party Telphone:	Not reported
Responsible Party Street:	Not reported
Responsible Party Municipality:	Not reported
Responsible Party State:	Not reported
Responsible Party Zip:	Not reported
Responsible City,St,Zip:	Not reported
Responsible Party County:	Not reported
Local Municipality:	Not reported
Local Municipality Name:	Not reported
Local Municipality Title:	Not reported
Local Municipality Phone:	Not reported
Local Municipality Date:	Not reported
Local Municipality Time:	Not reported
Incident Name:	Not reported
Incident Referred To:	Not reported
Incident Region:	Not reported
Incident Phone:	Not reported
Incident Date:	Not reported
Comments: Not reported	
Date A310 Letter Printed:	Not reported
Date Local Authority Was Notified:	Not reported
Date Update:	Not reported
Date Report Faxed to Local Authority:	Not reported
Local Authority Notification Date:	Not reported
Reporter Name:	REDACTED
Reporter Type:	Municipal Rep.
Rep Received Date:	05/23/2013

(Continued) **S116215621**

Reporter Title:	REDACTED
Reporter Orgzn:	REDATED
Reporter Address:	Not reported
Reporter City,St,Zip:	Not reported
Reporter County:	Not reported
Incident Type:	Spill
Incident Status:	Continuous
Incident Source Category:	Other
Incident Source Name:	UNKNOWN
Incident Source Address:	Not reported
Incident Source Address 2:	Not reported
Incident Source City,St,Zip:	NJ
Incident Source County:	Not reported
DEP Requested:	Yes
Confidential:	Not reported

AO367 **NJ SPILLS** **S116185085**
Target Property **464 2ND ST** **N/A**
JERSEY CITY, NJ

Site 2 of 16 in cluster AO

Actual: **11 ft.**

Focus Map: 6

NJ SPILL:

Name:	Not reported
Address:	464 2ND ST
City,State,Zip:	JERSEY CITY, NJ
Trenton Dispatch Log Number:	111128
Case Number:	04-08-30-1651-34
Notify Type:	Not reported
Date Received:	08/30/2004
Location:	Not reported
Other Location:	Not reported
Incident Date:	08/30/2004
Incident Time:	Not reported
A310 Letter:	Not reported
Ref. Code:	Not reported
COMU:	Not reported
CAS Number:	Not reported
Hazardous:	Not reported
Incident Location:	IN FRONT OF
Facility Type:	Commercial
Facility Phone:	Not reported
Substance(s):	Not reported
Substance Type:	Not reported
Substance Identity:	Not reported
TCPA Chemical:	Not reported
Hazrds Material:	Not reported
Amnt Released:	Not reported
Release VE:	Not reported
Contained:	Not reported
Release Type:	Not reported
Incident Desc:	Not reported
Status at Spill:	Not reported
NJ Spill Date:	Not reported
NJ Spill Time:	Not reported
NJ Spill Name:	Not reported
NJ Spill Title:	Not reported
NJ Spill Phone:	Not reported

(Continued) **S116185085**

Other Date:	Not reported
Other Time:	Not reported
Other Name:	Not reported
Other Title:	Not reported
Other Phone:	Not reported
Injuries:	No
Public Exposure:	No
Road Closed:	No
Facility Evacuation:	No
Receiving Water:	Not reported
Public Evacuation:	No
Police at Scene:	No
Firemen at Scene:	No
Contamination of:	Not reported
Nature of Incident:	Not reported
Wind Direction/Speed:	Not reported
Assistance Requested:	Not reported
Memo. Of Understanding:	Not reported
Drill/trng Exercise:	Not reported
Operator:	Not reported
Contact Name:	FRANK BROCK
Caller Name:	Not reported
Caller Title:	Not reported
Caller Address:	Not reported
Caller City,St,Zip:	Not reported
Caller Phone:	Not reported
Responsible Party:	Not reported
Responsible Party Name:	Not reported
Responsible Party Contact:	Not reported
Responsible Party Title:	Not reported
Responsible Party Telphone:	Not reported
Responsible Party Street:	Not reported
Responsible Party Municipality:	Not reported
Responsible Party State:	Not reported
Responsible Party Zip:	Not reported
Responsible City,St,Zip:	Not reported
Responsible Party County:	Not reported
Local Municipality:	Not reported
Local Municipality Name:	Not reported
Local Municipality Title:	Not reported
Local Municipality Phone:	Not reported
Local Municipality Date:	Not reported
Local Municipality Time:	Not reported
Incident Name:	Not reported
Incident Referred To:	Not reported
Incident Region:	Not reported
Incident Phone:	Not reported
Incident Date:	Not reported
Comments: Not reported	
Date A310 Letter Printed:	Not reported
Date Local Authority Was Notified:	Not reported
Date Update:	Not reported
Date Report Faxed to Local Authority:	Not reported
Local Authority Notification Date:	Not reported
Reporter Name:	REDACTED
Reporter Type:	Other
Rep Received Date:	08/30/2004

(Continued) **S116185085**

Reporter Title:	REDACTED
Reporter Orgzn:	REDATED
Reporter Address:	Not reported
Reporter City,St,Zip:	Not reported
Reporter County:	Not reported
Incident Type:	Spill
Incident Status:	Terminated
Incident Source Category:	Operator
Incident Source Name:	PSE&G
Incident Source Address:	235 COUNTY AVE
Incident Source Address 2:	Not reported
Incident Source City,St,Zip:	Secaucus Town, NJ
Incident Source County:	Hudson
DEP Requested:	No
Confidential:	Not reported

AO368 **MERSELES STREET OIL SPILL** **NJ NJEMS** **S112098505**
Target **462 2ND ST** **NJ Release** **N/A**
Property **JERSEY CITY, NJ 07302**

Site 3 of 16 in cluster AO

Actual:
12 ft.

Focus Map:
6

NJEMS:

Name:	MERSELES STREET OIL SPILL
Address:	462 2ND ST
City,State,Zip:	JERSEY CITY, NJ 07302
Site Id:	481953
Municipality:	JERSEY CITY
Municipality Name From Spatial Overlay:	JERSEY CITY
GNIS Civil Code For Municipality:	885264
Municipal Code (NJ-1040):	0906
X Coord:	615848
Y Coord:	688955
Coord System:	NJ STATE PLANE (NAD83) - USFEET
Coord Type:	Exact Address Match
Coord Orign:	DEP-GIS
State Standard Numeric Code From Spatial Overlay:	0906
Unique Feature Number For Municipality From Spatial Overlay:	3401736000
Eleven Digit Hydrologic Unit Code From Spatial Overlay):	02030101170
Fourteen Digit Hydrologic Unit Code From Spatial Overlay:	02030101170010
Watershed Management Area Number From Spatial Overlay:	05
Watershed Management Area Name From Spatial Overlay:	Hackensack, Hudson, and Pascack
Water Region Code From Spatial Overlay:	1
Water Region Name From Spatial Overlay:	Northeast
Sub Watershed Name From Overlay:	Hudson River
Watershed Name From Spatial Overlay:	Hudson River

NJ Release:

Name:	AREA OF
Address:	462 2ND ST NEAR NJTP
City,State,Zip:	JERSEY CITY, NJ
Facility Type:	Residential
Facility Phone:	Not reported
Incident Date:	11/03/1989
Incident Time:	1800
Trenton Dispatch Log Number:	12707
Case Number:	89-11-04-0853

MERSELES STREET OIL SPILL (Continued) **S112098505**

Date Received:	11/04/1989
Nature of Incident:	Citizen
Operator:	ROB
Incident Type:	Not reported
Incident Location:	Not reported
Location:	Other
Other Location:	Not reported
Contact Name:	Not reported
Caller Name:	REDACTED
Caller Title:	Not reported
Caller Address:	Not reported
Caller City,St,Zip:	Not reported
Caller Telephone:	Not reported
Substance(s):	DUST
Substance Type:	Solid
Substance Identity:	Known
CAS Number:	Not reported
A310 Letter:	No
TCPA Chemical:	No
Hazrds Material:	No
COMU:	0906
Ref. Code:	003
Amt Released:	N/A
Contained:	No
Release Type:	Intermittent
Release VE:	Not reported
Injuries:	No
Public Exposure:	Yes
Facility Evacuation:	No
Police at Scene:	No
Firemen at Scene:	No
Contamination of:	Not reported
Receiving Water:	Not reported
Status at Spill:	Not reported
NJ Spill Date:	Not reported
NJ Spill Time:	Not reported
NJ Spill Name:	Not reported
NJ Spill Title:	Not reported
NJ Spill Phone:	Not reported
Other Date:	Not reported
Other Time:	Not reported
Other Name:	Not reported
Other Title:	Not reported
Other Telephone:	Not reported
Public Evacuation:	No
Assistance Requested:	Yes
Wind Direction/Speed:	0
Local Municipality Notified:	Not reported
Local Municipality Name:	Not reported
Local Municipality Title:	Not reported
Local Municipality Telephone:	Not reported
Local Municipality Date:	Not reported
Local Municipality Time:	Not reported
Incident Description:	Smoke/Dust
Incident Name:	Not reported
Incident Referred To:	DEQ
Incident Region:	Metro

MERSELES STREET OIL SPILL (Continued) **S112098505**

Incident Telephone:	Not reported
Incident Date:	11/04/1989
Incident time:	Not reported
Incident ITM:	Y
Comments:	Not reported
Date A310 Letter Printed:	Not reported
Date Local Authority Was Notified:	Not reported
Date Updated:	Not reported
Date Report Faxed to Local Authority:	Not reported
Local Authority Notification Date:	Not reported
Rep Receive Date:	Not reported
Reporter Type:	Not reported
Reporter Name:	Not reported
Reporter Title:	Not reported
Reporter Org:	Not reported
Reporter Address:	Not reported
Reporter City,St,Zip:	Not reported
Reporter County:	Not reported
Incident Status:	Not reported
Incident Category Source:	Not reported
Incident Source Name:	Not reported
Incident Source Address:	Not reported
Incident Source Address 2:	Not reported
Incident Source City,St,Zip:	Not reported
Incident Source County:	Not reported
DEP Requested:	Not reported
Confidential:	Not reported
Notify Type:	Not reported
Road Closed:	Not reported
Direction:	Not reported
Responsible Party:	Known
Responsible Party Name:	NJTP AUTH
Responsible Party Contact:	Not reported
Responsible Party Title:	Not reported
Responsible Party Phone:	Not reported
Responsible Party Street:	Not reported
Responsible Party County:	MIDDLESEX
Responsible Party City,St,Zip:	NEW BRUNSWICK, NJ
Memo. Of Understanding:	Not reported
Drill/trng Exercise:	Not reported
Hazardous:	Not reported

AO369 **MERSELES STREET OIL SPILL** **FINDS** **1016652220**
Target **462 2ND ST** **N/A**
Property **JERSEY CITY, NJ 07302**

Site 4 of 16 in cluster AO

Actual:
12 ft.

FINDS:
Registry ID: 110056091358

Focus Map:
6

Click Here:

Environmental Interest/Information System:
NJ-NJEMS (New Jersey - New Jersey Environmental Management System).
The Department of Environmental Protection (NJDEP) manages large databases of environmental information in this integrated system.

MERSELES STREET OIL SPILL (Continued) **1016652220**

Click this hyperlink while viewing on your computer to access additional FINDS: detail in the EDR Site Report.

AO370 **JV ENTERPRISES** **NJ SHWS** **S121486437**
Target **454 2ND ST** **NJ NJEMS** **N/A**
Property **JERSEY CITY, NJ 07302**

Site 5 of 16 in cluster AO

Actual:
13 ft.

Focus Map:
6

SHWS:

Name:	454 2ND STREET
Address:	454 2ND ST
City,State,Zip:	JERSEY CITY, NJ
Site ID:	556548
Status:	Active
Home Owner:	Not reported
PI Number:	768919

Detail As Of April 2012:

X Coord Site:	Not reported
X Coord PI:	Not reported
Y Coord Site:	Not reported
Y Coord PI:	Not reported

Name:	454 2ND STREET
Address:	454 2ND ST
City,State,Zip:	JERSEY CITY, NJ
Site ID:	556548
Status:	Active
Home Owner:	No
PI Number:	768919

Detail As Of April 2012:

X Coord Site:	Not reported
X Coord PI:	Not reported
Y Coord Site:	Not reported
Y Coord PI:	Not reported

NJEMS:

Name:	JV ENTERPRISES
Address:	454 2ND ST
City,State,Zip:	JERSEY CITY, NJ 07302
Site Id:	556548
Municipality:	JERSEY CITY
Municipality Name From Spatial Overlay:	JERSEY CITY
GNIS Civil Code For Municipality:	885264
Municipal Code (NJ-1040):	0906
X Coord:	615969
Y Coord:	688991
Coord System:	NJ STATE PLANE (NAD83) - USFEET
Coord Type:	DEP Program Database
Coord Orign:	DEP-Program
State Standard Numeric Code From Spatial Overlay:	0906
Unique Feature Number For Municipality From Spatial Overlay:	3401736000
Eleven Digit Hydrologic Unit Code From Spatial Overlay):	02030101170
Fourteen Digit Hydrologic Unit Code From Spatial Overlay:	02030101170010
Watershed Management Area Number From Spatial Overlay:	05
Watershed Management Area Name From Spatial Overlay:	Hackensack, Hudson, and Pascack

JV ENTERPRISES (Continued) **S121486437**

Water Region Code From Spatial Overlay: 1
Water Region Name From Spatial Overlay: Northeast
Sub Watershed Name From Overlay: Hudson River
Watershed Name From Spatial Overlay: Hudson River

AO371 **JV ENTERPRISES** **FINDS** **1017819480**
Target Property **454 2ND ST** **N/A**
JERSEY CITY, NJ 07302

Site 6 of 16 in cluster AO

Actual: 13 ft.

FINDS:
Registry ID: 110064498351

Focus Map: 6

Click Here:

Environmental Interest/Information System:
NJ-NJEMS (New Jersey - New Jersey Environmental Management System).
The Department of Environmental Protection (NJDEP) manages large databases of environmental information in this integrated system.

Click this hyperlink while viewing on your computer to access additional FINDS: detail in the EDR Site Report.

AO372 **SUNSET STEMSHP LDRY LDRY AGNTS** **EDR Hist Cleaner** **1018553822**
Target Property **446 SECOND STREET** **N/A**
JERSEY CITY, NJ 07302

Site 7 of 16 in cluster AO

Actual: 14 ft.

EDR Hist Cleaner

Focus Map: 6

Year:	Name:	Type:
1973	SUNSET STEAMSHIP LAUNDRY	Garment Pressing And Cleaners' Agents
1974	SUNSET STEAMSHIP LAUNDRY	Not reported
1975	SUNSET STEMSHP LDRY LDRY AGNTS	Not reported
1976	SUNSET STEMSHP LDRY LDRY AGNTS	Garment Pressing And Cleaners' Agents

---

AO373 **SARGISOFF EXPORT CORP** **FINDS** **1010518812**
Target Property **457 2ND ST** **N/A**
JERSEY CITY, NJ 07303

Site 8 of 16 in cluster AO

Actual: 11 ft.

FINDS:
Registry ID: 110032181706

Focus Map: 6

Click Here:

Environmental Interest/Information System:
NJ-NJEMS (New Jersey - New Jersey Environmental Management System).
The Department of Environmental Protection (NJDEP) manages large databases of environmental information in this integrated system.

Click this hyperlink while viewing on your computer to access additional FINDS: detail in the EDR Site Report.

AO374 **SARGISOFF EXPORT CORP** **NJ NJEMS** **S113560919**
Target Property **457 2ND ST** **N/A**
JERSEY CITY, NJ 07303

Site 9 of 16 in cluster AO

Actual: **11 ft.**
Focus Map: 6

NJEMS:

Name:	SARGISOFF EXPORT CORP
Address:	457 2ND ST
City,State,Zip:	JERSEY CITY, NJ 07303
Site Id:	24919
Municipality:	JERSEY CITY
Municipality Name From Spatial Overlay:	JERSEY CITY
GNIS Civil Code For Municipality:	885264
Municipal Code (NJ-1040):	0906
X Coord:	615949
Y Coord:	688865
Coord System:	NJ STATE PLANE (NAD83) - USFEET
Coord Type:	GPS
Coord Orign:	DEP-GIS
State Standard Numeric Code From Spatial Overlay:	0906
Unique Feature Number For Municipality From Spatial Overlay:	3401736000
Eleven Digit Hydrologic Unit Code From Spatial Overlay):	02030101170
Fourteen Digit Hydrologic Unit Code From Spatial Overlay:	02030101170010
Watershed Management Area Number From Spatial Overlay:	05
Watershed Management Area Name From Spatial Overlay:	Hackensack, Hudson, and Pascack
Water Region Code From Spatial Overlay:	1
Water Region Name From Spatial Overlay:	Northeast
Sub Watershed Name From Overlay:	Hudson River
Watershed Name From Spatial Overlay:	Hudson River

AO375 **NJ Release** **S107567627**
Target Property **457 2ND ST** **N/A**
JERSEY CITY, NJ 07302

Site 10 of 16 in cluster AO

Actual: **11 ft.**
Focus Map: 6

NJ Release:

Name:	Not reported
Address:	457 2ND ST
City,State,Zip:	JERSEY CITY, NJ 07302
Facility Type:	Commercial
Facility Phone:	Not reported
Incident Date:	09/15/2004
Incident Time:	Not reported
Trenton Dispatch Log Number:	176598
Case Number:	06-02-15-0742-31
Date Received:	02/15/2006
Nature of Incident:	Not reported
Operator:	Not reported
Incident Type:	Soil Contamination
Incident Location:	SARGISOFF EXPORT SITE
Location:	Not reported
Other Location:	Not reported
Contact Name:	JOHN MIELE
Caller Name:	Not reported
Caller Title:	Not reported
Caller Address:	Not reported
Caller City,St,Zip:	Not reported
Caller Telephone:	Not reported

(Continued) **S107567627**

Substance(s):	Not reported
Substance Type:	Not reported
Substance Identity:	Not reported
CAS Number:	Not reported
A310 Letter:	Not reported
TCPA Chemical:	Not reported
Hazrds Material:	Not reported
COMU:	Not reported
Ref. Code:	Not reported
Amt Released:	Not reported
Contained:	Not reported
Release Type:	Not reported
Release VE:	Not reported
Injuries:	No
Public Exposure:	No
Facility Evacuation:	No
Police at Scene:	No
Firemen at Scene:	No
Contamination of:	Not reported
Receiving Water:	Not reported
Status at Spill:	Not reported
NJ Spill Date:	Not reported
NJ Spill Time:	Not reported
NJ Spill Name:	Not reported
NJ Spill Title:	Not reported
NJ Spill Phone:	Not reported
Other Date:	Not reported
Other Time:	Not reported
Other Name:	Not reported
Other Title:	Not reported
Other Telephone:	Not reported
Public Evacuation:	No
Assistance Requested:	Not reported
Wind Direction/Speed:	Not reported
Local Municipality Notified:	Not reported
Local Municipality Name:	Not reported
Local Municipality Title:	Not reported
Local Municipality Telephone:	Not reported
Local Municipality Date:	Not reported
Local Municipality Time:	Not reported
Incident Description:	Not reported
Incident Name:	Not reported
Incident Referred To:	Not reported
Incident Region:	Not reported
Incident Telephone:	Not reported
Incident Date:	Not reported
Incident time:	Not reported
Incident ITM:	Not reported
Comments: Not reported	
Date A310 Letter Printed:	Not reported
Date Local Authority Was Notified:	Not reported
Date Updated:	Not reported
Date Report Faxed to Local Authority:	Not reported
Local Authority Notification Date:	Not reported
Rep Receive Date:	02/15/2006
Reporter Type:	Other
Reporter Name:	REDACTED

(Continued) **S107567627**

Reporter Title:	REDACTED
Reporter Org:	REDATED
Reporter Address:	Not reported
Reporter City,St,Zip:	Not reported
Reporter County:	Not reported
Incident Status:	Terminated
Incident Category Source:	Other
Incident Source Name:	J V J ENTERPRISES
Incident Source Address:	419 3RD ST
Incident Source Address 2:	Not reported
Incident Source City,St,Zip:	Jersey City, NJ 07302
Incident Source County:	Hudson
DEP Requested:	No
Confidential:	Not reported
Notify Type:	Not reported
Road Closed:	No
Direction:	Not reported
Responsible Party:	Not reported
Responsible Party Name:	Not reported
Responsible Party Contact:	Not reported
Responsible Party Title:	Not reported
Responsible Party Phone:	Not reported
Responsible Party Street:	Not reported
Responsible Party County:	Not reported
Responsible Party City,St,Zip:	Not reported
Memo. Of Understanding:	Not reported
Drill/trng Exercise:	Not reported
Hazardous:	Not reported

AO376 **BRUNO & CHICONELLI** **NJ SHWS** **S107912821**
Target **432 2ND ST** **NJ NJEMS** **N/A**
Property **JERSEY CITY, NJ 07306** **NJ Release**

Site 11 of 16 in cluster AO

Actual:
15 ft.

Focus Map:
6

SHWS:

Name:	BRUNO & CHICONELLI L.L.C.
Address:	432 2ND ST
City,State,Zip:	JERSEY CITY, NJ
Site ID:	223996
Status:	Closed
Home Owner:	No
PI Number:	292415

Detail As Of April 2012:

X Coord Site:	Not reported
X Coord PI:	Not reported
Y Coord Site:	Not reported
Y Coord PI:	Not reported

NJEMS:

Name:	BRUNO & CHICONELLI
Address:	432 2ND ST
City,State,Zip:	JERSEY CITY, NJ 07306
Site Id:	223996
Municipality:	JERSEY CITY
Municipality Name From Spatial Overlay:	JERSEY CITY
GNIS Civil Code For Municipality:	885264

BRUNO & CHICONELLI (Continued) **S107912821**

Municipal Code (NJ-1040):	0906
X Coord:	616127
Y Coord:	688843
Coord System:	NJ STATE PLANE (NAD83) - USFEET
Coord Type:	Exact Address Match
Coord Orign:	DEP-GIS
State Standard Numeric Code From Spatial Overlay:	0906
Unique Feature Number For Municipality From Spatial Overlay:	3401736000
Eleven Digit Hydrologic Unit Code From Spatial Overlay):	02030101170
Fourteen Digit Hydrologic Unit Code From Spatial Overlay:	02030101170010
Watershed Management Area Number From Spatial Overlay:	05
Watershed Management Area Name From Spatial Overlay:	Hackensack, Hudson, and Pascack
Water Region Code From Spatial Overlay:	1
Water Region Name From Spatial Overlay:	Northeast
Sub Watershed Name From Overlay:	Hudson River
Watershed Name From Spatial Overlay:	Hudson River

NJ Release:

Name:	Not reported
Address:	432 2ND ST
City,State,Zip:	JERSEY CITY, NJ
Facility Type:	Residential
Facility Phone:	Not reported
Incident Date:	04/17/2006
Incident Time:	Not reported
Trenton Dispatch Log Number:	183066
Case Number:	06-04-17-1133-07
Date Received:	04/17/2006
Nature of Incident:	Not reported
Operator:	Not reported
Incident Type:	Underground Storage Tank
Incident Location:	RESIDENCE
Location:	Not reported
Other Location:	Not reported
Contact Name:	GERALD BRUNO
Caller Name:	Not reported
Caller Title:	Not reported
Caller Address:	Not reported
Caller City,St,Zip:	Not reported
Caller Telephone:	Not reported
Substance(s):	Not reported
Substance Type:	Not reported
Substance Identity:	Not reported
CAS Number:	Not reported
A310 Letter:	Not reported
TCPA Chemical:	Not reported
Hazrds Material:	Not reported
COMU:	Not reported
Ref. Code:	Not reported
Amt Released:	Not reported
Contained:	Not reported
Release Type:	Not reported
Release VE:	Not reported
Injuries:	No
Public Exposure:	No
Facility Evacuation:	No
Police at Scene:	No

BRUNO & CHICONELLI (Continued) **S107912821**

Firemen at Scene:	No
Contamination of:	Not reported
Receiving Water:	Not reported
Status at Spill:	Not reported
NJ Spill Date:	Not reported
NJ Spill Time:	Not reported
NJ Spill Name:	Not reported
NJ Spill Title:	Not reported
NJ Spill Phone:	Not reported
Other Date:	Not reported
Other Time:	Not reported
Other Name:	Not reported
Other Title:	Not reported
Other Telephone:	Not reported
Public Evacuation:	No
Assistance Requested:	Not reported
Wind Direction/Speed:	Not reported
Local Municipality Notified:	Not reported
Local Municipality Name:	Not reported
Local Municipality Title:	Not reported
Local Municipality Telephone:	Not reported
Local Municipality Date:	Not reported
Local Municipality Time:	Not reported
Incident Description:	Not reported
Incident Name:	Not reported
Incident Referred To:	Not reported
Incident Region:	Not reported
Incident Telephone:	Not reported
Incident Date:	Not reported
Incident time:	Not reported
Incident ITM:	Not reported
Comments: Not reported	
Date A310 Letter Printed:	Not reported
Date Local Authority Was Notified:	Not reported
Date Updated:	Not reported
Date Report Faxed to Local Authority:	Not reported
Local Authority Notification Date:	Not reported
Rep Receive Date:	04/17/2006
Reporter Type:	Other
Reporter Name:	REDACTED
Reporter Title:	REDACTED
Reporter Org:	REDATED
Reporter Address:	Not reported
Reporter City,St,Zip:	Not reported
Reporter County:	Not reported
Incident Status:	Terminated
Incident Category Source:	Other
Incident Source Name:	BRUNO AND CHICONELLI
Incident Source Address:	3148 KENNEDY BLVD
Incident Source Address 2:	Not reported
Incident Source City,St,Zip:	Jersey City, NJ
Incident Source County:	Hudson
DEP Requested:	No
Confidential:	Not reported
Notify Type:	Not reported
Road Closed:	No
Direction:	Not reported

BRUNO & CHICONELLI (Continued) **S107912821**

Responsible Party:	Not reported
Responsible Party Name:	Not reported
Responsible Party Contact:	Not reported
Responsible Party Title:	Not reported
Responsible Party Phone:	Not reported
Responsible Party Street:	Not reported
Responsible Party County:	Not reported
Responsible Party City,St,Zip:	Not reported
Memo. Of Understanding:	Not reported
Drill/trng Exercise:	Not reported
Hazardous:	Not reported

AO377 **NJ Release** **S107572577**
Target Property **432 2 ND STREET** **N/A**
JERSEY CITY, NJ 07302

Site 12 of 16 in cluster AO

Actual: **15 ft.**
Focus Map: **6**

NJ Release:

Name:	Not reported
Address:	432 2 ND STREET
City,State,Zip:	JERSEY CITY, NJ 07302
Facility Type:	Residential
Facility Phone:	Not reported
Incident Date:	01/19/2006
Incident Time:	Not reported
Trenton Dispatch Log Number:	173892
Case Number:	06-01-19-1650-04
Date Received:	01/19/2006
Nature of Incident:	Not reported
Operator:	Not reported
Incident Type:	Underground Storage Tank
Incident Location:	RESIDENCE
Location:	Not reported
Other Location:	Not reported
Contact Name:	GERALD BRUNO
Caller Name:	Not reported
Caller Title:	Not reported
Caller Address:	Not reported
Caller City,St,Zip:	Not reported
Caller Telephone:	Not reported
Substance(s):	Not reported
Substance Type:	Not reported
Substance Identity:	Not reported
CAS Number:	Not reported
A310 Letter:	Not reported
TCPA Chemical:	Not reported
Hazrds Material:	Not reported
COMU:	Not reported
Ref. Code:	Not reported
Amt Released:	Not reported
Contained:	Not reported
Release Type:	Not reported
Release VE:	Not reported
Injuries:	No
Public Exposure:	No
Facility Evacuation:	No
Police at Scene:	No

(Continued) **S107572577**

Firemen at Scene:	No
Contamination of:	Not reported
Receiving Water:	Not reported
Status at Spill:	Not reported
NJ Spill Date:	Not reported
NJ Spill Time:	Not reported
NJ Spill Name:	Not reported
NJ Spill Title:	Not reported
NJ Spill Phone:	Not reported
Other Date:	Not reported
Other Time:	Not reported
Other Name:	Not reported
Other Title:	Not reported
Other Telephone:	Not reported
Public Evacuation:	No
Assistance Requested:	Not reported
Wind Direction/Speed:	Not reported
Local Municipality Notified:	Not reported
Local Municipality Name:	Not reported
Local Municipality Title:	Not reported
Local Municipality Telephone:	Not reported
Local Municipality Date:	Not reported
Local Municipality Time:	Not reported
Incident Description:	Not reported
Incident Name:	Not reported
Incident Referred To:	Not reported
Incident Region:	Not reported
Incident Telephone:	Not reported
Incident Date:	Not reported
Incident time:	Not reported
Incident ITM:	Not reported
Comments: Not reported	
Date A310 Letter Printed:	Not reported
Date Local Authority Was Notified:	Not reported
Date Updated:	Not reported
Date Report Faxed to Local Authority:	Not reported
Local Authority Notification Date:	Not reported
Rep Receive Date:	01/19/2006
Reporter Type:	Other
Reporter Name:	REDACTED
Reporter Title:	REDACTED
Reporter Org:	REDATED
Reporter Address:	Not reported
Reporter City,St,Zip:	Not reported
Reporter County:	Not reported
Incident Status:	Terminated
Incident Category Source:	Other
Incident Source Name:	GERALD BRUNO
Incident Source Address:	432 2 ND STREET
Incident Source Address 2:	Not reported
Incident Source City,St,Zip:	Jersey City, NJ 07302
Incident Source County:	Hudson
DEP Requested:	No
Confidential:	Not reported
Notify Type:	Not reported
Road Closed:	No
Direction:	Not reported

(Continued) **S107572577**

Responsible Party:	Not reported
Responsible Party Name:	Not reported
Responsible Party Contact:	Not reported
Responsible Party Title:	Not reported
Responsible Party Phone:	Not reported
Responsible Party Street:	Not reported
Responsible Party County:	Not reported
Responsible Party City,St,Zip:	Not reported
Memo. Of Understanding:	Not reported
Drill/trng Exercise:	Not reported
Hazardous:	Not reported

AO378 **BRUNO & CHICONELLI L.L.C.** **NJ RGA HWS** **S115253696**
Target **432 2ND ST** **N/A**
Property **JERSEY CITY, NJ**

Site 13 of 16 in cluster AO

Actual: **15 ft.**

Focus Map: **6**

RGA HWS:

2012	BRUNO & CHICONELLI L.L.C.	432 2ND ST
2011	BRUNO & CHICONELLI L.L.C.	432 2ND ST
2010	BRUNO & CHICONELLI L.L.C.	432 2ND ST
2009	BRUNO & CHICONELLI L.L.C.	432 2ND ST
2008	BRUNO & CHICONELLI L.L.C.	432 2ND ST

AO379 **BRUNO & CHICONELLI** **FINDS** **1010555061**
Target **432 2ND ST** **N/A**
Property **JERSEY CITY, NJ 07306**

Site 14 of 16 in cluster AO

Actual: **15 ft.**

Focus Map: **6**

FINDS:
Registry ID: 110032557347

Click Here:

Environmental Interest/Information System:
NJ-NJEMS (New Jersey - New Jersey Environmental Management System). The Department of Environmental Protection (NJDEP) manages large databases of environmental information in this integrated system.

Click this hyperlink while viewing on your computer to access additional FINDS: detail in the EDR Site Report.

AP380 **NJ Release** **S112114821**
Target Property **430 SECOND ST**
JERSEY CITY, NJ 07302 **N/A**

Site 1 of 5 in cluster AP

Actual:
15 ft.

Focus Map:
6

NJ Release:

Name:	Not reported
Address:	430 SECOND ST
City,State,Zip:	JERSEY CITY, NJ 07302
Facility Type:	Residential
Facility Phone:	Not reported
Incident Date:	02/22/2012
Incident Time:	Not reported
Trenton Dispatch Log Number:	417792
Case Number:	12-02-22-1009-15
Date Received:	02/22/2012
Nature of Incident:	Not reported
Operator:	Not reported
Incident Type:	Underground Storage Tank
Incident Location:	RESIDENCE
Location:	Not reported
Other Location:	Not reported
Contact Name:	Not reported
Caller Name:	Not reported
Caller Title:	Not reported
Caller Address:	Not reported
Caller City,St,Zip:	Not reported
Caller Telephone:	Not reported
Substance(s):	Not reported
Substance Type:	Not reported
Substance Identity:	Not reported
CAS Number:	Not reported
A310 Letter:	Not reported
TCPA Chemical:	Not reported
Hazrds Material:	Not reported
COMU:	Not reported
Ref. Code:	Not reported
Amt Released:	Not reported
Contained:	Not reported
Release Type:	Not reported
Release VE:	Not reported
Injuries:	No
Public Exposure:	No
Facility Evacuation:	No
Police at Scene:	No
Firemen at Scene:	No
Contamination of:	Not reported
Receiving Water:	Not reported
Status at Spill:	Not reported
NJ Spill Date:	Not reported
NJ Spill Time:	Not reported
NJ Spill Name:	Not reported
NJ Spill Title:	Not reported
NJ Spill Phone:	Not reported
Other Date:	Not reported
Other Time:	Not reported
Other Name:	Not reported
Other Title:	Not reported

(Continued) **S112114821**

Other Telephone:	Not reported
Public Evacuation:	No
Assistance Requested:	Not reported
Wind Direction/Speed:	Not reported
Local Municipality Notified:	Not reported
Local Municipality Name:	Not reported
Local Municipality Title:	Not reported
Local Municipality Telephone:	Not reported
Local Municipality Date:	Not reported
Local Municipality Time:	Not reported
Incident Description:	Not reported
Incident Name:	Not reported
Incident Referred To:	Not reported
Incident Region:	Not reported
Incident Telephone:	Not reported
Incident Date:	Not reported
Incident time:	Not reported
Incident ITM:	Not reported
Comments: Not reported	
Date A310 Letter Printed:	Not reported
Date Local Authority Was Notified:	Not reported
Date Updated:	Not reported
Date Report Faxed to Local Authority:	Not reported
Local Authority Notification Date:	Not reported
Rep Receive Date:	02/22/2012
Reporter Type:	Other
Reporter Name:	REDACTED
Reporter Title:	REDACTED
Reporter Org:	REDATED
Reporter Address:	Not reported
Reporter City,St,Zip:	Not reported
Reporter County:	Not reported
Incident Status:	Terminated
Incident Category Source:	Other
Incident Source Name:	BARBARA DONATO
Incident Source Address:	430 SECOND ST
Incident Source Address 2:	Not reported
Incident Source City,St,Zip:	Jersey City, NJ 07302
Incident Source County:	Hudson
DEP Requested:	No
Confidential:	Not reported
Notify Type:	Not reported
Road Closed:	Not reported
Direction:	Not reported
Responsible Party:	Not reported
Responsible Party Name:	Not reported
Responsible Party Contact:	Not reported
Responsible Party Title:	Not reported
Responsible Party Phone:	Not reported
Responsible Party Street:	Not reported
Responsible Party County:	Not reported
Responsible Party City,St,Zip:	Not reported
Memo. Of Understanding:	Not reported
Drill/trng Exercise:	Not reported
Hazardous:	Not reported

AO381 **CRESCENT COURT CONDO** **NJ NJEMS** **S118700315**
Target **443 2ND ST** **NJ Release** **N/A**
Property **JERSEY CITY, NJ 07302**

Site 15 of 16 in cluster AO

Actual:
13 ft.

Focus Map:
6

NJEMS:

Name:	CRESCENT COURT CONDO
Address:	443 2ND ST
City,State,Zip:	JERSEY CITY, NJ 07302
Site Id:	556232
Municipality:	JERSEY CITY
Municipality Name From Spatial Overlay:	JERSEY CITY
GNIS Civil Code For Municipality:	885264
Municipal Code (NJ-1040):	0906
X Coord:	615966
Y Coord:	688715
Coord System:	NJ STATE PLANE (NAD83) - USFEET
Coord Type:	GIS Parcel Centroid
Coord Orign:	DEP-GIS
State Standard Numeric Code From Spatial Overlay:	0906
Unique Feature Number For Municipality From Spatial Overlay:	3401736000
Eleven Digit Hydrologic Unit Code From Spatial Overlay):	02030101170
Fourteen Digit Hydrologic Unit Code From Spatial Overlay:	02030101170010
Watershed Management Area Number From Spatial Overlay:	05
Watershed Management Area Name From Spatial Overlay:	Hackensack, Hudson, and Pascack
Water Region Code From Spatial Overlay:	1
Water Region Name From Spatial Overlay:	Northeast
Sub Watershed Name From Overlay:	Hudson River
Watershed Name From Spatial Overlay:	Hudson River

NJ Release:

Name:	Not reported
Address:	443 2ND ST
City,State,Zip:	JERSEY CITY, NJ 07302
Facility Type:	Other
Facility Phone:	Not reported
Incident Date:	03/14/2016
Incident Time:	Not reported
Trenton Dispatch Log Number:	593475
Case Number:	16-03-22-1454-16
Date Received:	03/22/2016
Nature of Incident:	Not reported
Operator:	Not reported
Incident Type:	Improper disposal/Storage
Incident Location:	AREA OF
Location:	Not reported
Other Location:	Not reported
Contact Name:	Not reported
Caller Name:	Not reported
Caller Title:	Not reported
Caller Address:	Not reported
Caller City,St,Zip:	Not reported
Caller Telephone:	Not reported
Substance(s):	Not reported
Substance Type:	Not reported
Substance Identity:	Not reported
CAS Number:	Not reported
A310 Letter:	Not reported

CRESCENT COURT CONDO (Continued) **S118700315**

TCPA Chemical:	Not reported
Hazrds Material:	Not reported
COMU:	Not reported
Ref. Code:	Not reported
Amt Released:	Not reported
Contained:	Not reported
Release Type:	Not reported
Release VE:	Not reported
Injuries:	No
Public Exposure:	No
Facility Evacuation:	No
Police at Scene:	No
Firemen at Scene:	No
Contamination of:	Not reported
Receiving Water:	Not reported
Status at Spill:	Not reported
NJ Spill Date:	Not reported
NJ Spill Time:	Not reported
NJ Spill Name:	Not reported
NJ Spill Title:	Not reported
NJ Spill Phone:	Not reported
Other Date:	Not reported
Other Time:	Not reported
Other Name:	Not reported
Other Title:	Not reported
Other Telephone:	Not reported
Public Evacuation:	No
Assistance Requested:	Not reported
Wind Direction/Speed:	Not reported
Local Municipality Notified:	Not reported
Local Municipality Name:	Not reported
Local Municipality Title:	Not reported
Local Municipality Telephone:	Not reported
Local Municipality Date:	Not reported
Local Municipality Time:	Not reported
Incident Description:	Not reported
Incident Name:	Not reported
Incident Referred To:	Not reported
Incident Region:	Not reported
Incident Telephone:	Not reported
Incident Date:	Not reported
Incident time:	Not reported
Incident ITM:	Not reported
Comments: Not reported	
Date A310 Letter Printed:	Not reported
Date Local Authority Was Notified:	Not reported
Date Updated:	Not reported
Date Report Faxed to Local Authority:	Not reported
Local Authority Notification Date:	Not reported
Rep Receive Date:	03/22/2016
Reporter Type:	Citizen Complaint
Reporter Name:	REDACTED
Reporter Title:	REDACTED
Reporter Org:	REDATED
Reporter Address:	Not reported
Reporter City,St,Zip:	Not reported
Reporter County:	Not reported

CRESCENT COURT CONDO (Continued) **S118700315**

Incident Status:	Terminated
Incident Category Source:	Other
Incident Source Name:	UNKNOWN
Incident Source Address:	Not reported
Incident Source Address 2:	Not reported
Incident Source City,St,Zip:	NJ
Incident Source County:	Not reported
DEP Requested:	Yes
Confidential:	Not reported
Notify Type:	Not reported
Road Closed:	Not reported
Direction:	Not reported
Responsible Party:	Not reported
Responsible Party Name:	Not reported
Responsible Party Contact:	Not reported
Responsible Party Title:	Not reported
Responsible Party Phone:	Not reported
Responsible Party Street:	Not reported
Responsible Party County:	Not reported
Responsible Party City,St,Zip:	Not reported
Memo. Of Understanding:	Not reported
Drill/trng Exercise:	Not reported
Hazardous:	Not reported

AO382 **CRESCENT COURT CONDO** **FINDS** **1017819465**
Target **443 2ND ST** **N/A**
Property **JERSEY CITY, NJ 07302**

Site 16 of 16 in cluster AO

Actual: **13 ft.**

Focus Map: **6**

FINDS:
Registry ID: 110064498191

Click Here:

Environmental Interest/Information System:
NJ-NJEMS (New Jersey - New Jersey Environmental Management System).
The Department of Environmental Protection (NJDEP) manages large databases of environmental information in this integrated system.

Click this hyperlink while viewing on your computer to access additional FINDS: detail in the EDR Site Report.

AP383 **AREA OF** **NJ Release** **S112123769**
Target **102 COLGATE ST/APT 3** **N/A**
Property **JERSEY CITY, NJ 07302**

Site 2 of 5 in cluster AP

Actual: **15 ft.**

Focus Map: **6**

NJ Release:

Name:	AREA OF
Address:	102 COLGATE ST/APT 3
City,State,Zip:	JERSEY CITY, NJ 07302
Facility Type:	Residential
Facility Phone:	201-656-6605
Incident Date:	12/30/2000
Incident Time:	ONGO
Trenton Dispatch Log Number:	72662

AREA OF (Continued) **S112123769**

Case Number:	00-12-30-0024-44
Date Received:	12/30/2000
Nature of Incident:	Not reported
Operator:	JON
Incident Type:	Not reported
Incident Location:	Not reported
Location:	Other
Other Location:	Not reported
Contact Name:	Not reported
Caller Name:	REDACTED
Caller Title:	Not reported
Caller Address:	Not reported
Caller City,St,Zip:	Not reported
Caller Telephone:	Not reported
Substance(s):	Not reported
Substance Type:	Not reported
Substance Identity:	Not reported
CAS Number:	Not reported
A310 Letter:	False
TCPA Chemical:	Not reported
Hazrds Material:	Not reported
COMU:	0906
Ref. Code:	003
Amt Released:	Not reported
Contained:	Not reported
Release Type:	Not reported
Release VE:	Not reported
Injuries:	No
Public Exposure:	Yes
Facility Evacuation:	No
Police at Scene:	No
Firemen at Scene:	No
Contamination of:	Air
Receiving Water:	Not reported
Status at Spill:	Information REDACTED due to data corrutpion causing status reporting errors
NJ Spill Date:	Not reported
NJ Spill Time:	Not reported
NJ Spill Name:	Not reported
NJ Spill Title:	Not reported
NJ Spill Phone:	Not reported
Other Date:	Not reported
Other Time:	Not reported
Other Name:	Not reported
Other Title:	Not reported
Other Telephone:	Not reported
Public Evacuation:	No
Assistance Requested:	No
Wind Direction/Speed:	0
Local Municipality Notified:	No
Local Municipality Name:	Not reported
Local Municipality Title:	Not reported
Local Municipality Telephone:	Not reported
Local Municipality Date:	Not reported
Local Municipality Time:	Not reported
Incident Description:	Not reported
Incident Name:	Not reported

AREA OF (Continued) **S112123769**

Incident Referred To:	Not reported
Incident Region:	Not reported
Incident Telephone:	Not reported
Incident Date:	Not reported
Incident time:	Not reported
Incident ITM:	Not reported
Comments:	Not reported
Date A310 Letter Printed:	Not reported
Date Local Authority Was Notified:	Not reported
Date Updated:	Not reported
Date Report Faxed to Local Authority:	Not reported
Local Authority Notification Date:	Not reported
Rep Receive Date:	Not reported
Reporter Type:	Not reported
Reporter Name:	Not reported
Reporter Title:	Not reported
Reporter Org:	Not reported
Reporter Address:	Not reported
Reporter City,St,Zip:	Not reported
Reporter County:	Not reported
Incident Status:	Not reported
Incident Category Source:	Not reported
Incident Source Name:	Not reported
Incident Source Address:	Not reported
Incident Source Address 2:	Not reported
Incident Source City,St,Zip:	Not reported
Incident Source County:	Not reported
DEP Requested:	Not reported
Confidential:	Not reported
Notify Type:	Citizen
Road Closed:	No
Direction:	Not reported
Responsible Party:	Unknown
Responsible Party Name:	Not reported
Responsible Party Contact:	Not reported
Responsible Party Title:	Not reported
Responsible Party Phone:	Not reported
Responsible Party Street:	Not reported
Responsible Party County:	Not reported
Responsible Party City,St,Zip:	Not reported
Memo. Of Understanding:	No
Drill/trng Exercise:	No
Hazardous:	No

AP384 **100 102 COLGATE STREET** **NJ SHWS** **S116227280**
Target Property **100 102 COLGATE ST** **JERSEY CITY, NJ 07302** **NJ NJEMS** **N/A**

Site 3 of 5 in cluster AP

Actual: **15 ft.**
Focus Map: **6**

SHWS:

Name:	100 102 COLGATE STREET
Address:	100 102 COLGATE ST
City,State,Zip:	JERSEY CITY, NJ
Site ID:	467836
Status:	Closed
Home Owner:	Yes
PI Number:	590329

100 102 COLGATE STREET (Continued) **S116227280**

Detail As Of April 2012:
X Coord Site: Not reported
X Coord PI: Not reported
Y Coord Site: Not reported
Y Coord PI: Not reported

NJEMS:

Name:	100 102 COLGATE STREET
Address:	100 102 COLGATE ST
City,State,Zip:	JERSEY CITY, NJ 07302
Site Id:	467836
Municipality:	JERSEY CITY
Municipality Name From Spatial Overlay:	JERSEY CITY
GNIS Civil Code For Municipality:	885264
Municipal Code (NJ-1040):	0906
X Coord:	616312
Y Coord:	688923
Coord System:	NJ STATE PLANE (NAD83) - USFEET
Coord Type:	Exact Address Match
Coord Orign:	DEP-GIS
State Standard Numeric Code From Spatial Overlay:	0906
Unique Feature Number For Municipality From Spatial Overlay:	3401736000
Eleven Digit Hydrologic Unit Code From Spatial Overlay):	02030101170
Fourteen Digit Hydrologic Unit Code From Spatial Overlay:	02030101170010
Watershed Management Area Number From Spatial Overlay:	05
Watershed Management Area Name From Spatial Overlay:	Hackensack, Hudson, and Pascack
Water Region Code From Spatial Overlay:	1
Water Region Name From Spatial Overlay:	Northeast
Sub Watershed Name From Overlay:	Hudson River
Watershed Name From Spatial Overlay:	Hudson River

AP385 **100 102 COLGATE STREET** **FINDS** **1016669696**
Target **100 102 COLGATE ST** **N/A**
Property **JERSEY CITY, NJ 07302**

Site 4 of 5 in cluster AP

Actual:
15 ft.

FINDS:
Registry ID: 110054181023

Focus Map:
6

Click Here:

Environmental Interest/Information System:
NJ-NJEMS (New Jersey - New Jersey Environmental Management System).
The Department of Environmental Protection (NJDEP) manages large databases of environmental information in this integrated system.

Click this hyperlink while viewing on your computer to access additional FINDS: detail in the EDR Site Report.

AP386 **NJ Release** **S112114128**
Target Property **100-102 COLGATE ST**
JERSEY CITY, NJ 07302 **N/A**

Site 5 of 5 in cluster AP

Actual: **15 ft.**

Focus Map: **6**

NJ Release:

Name:	Not reported
Address:	100-102 COLGATE ST
City,State,Zip:	JERSEY CITY, NJ 07302
Facility Type:	Residential
Facility Phone:	Not reported
Incident Date:	01/11/2012
Incident Time:	Not reported
Trenton Dispatch Log Number:	415725
Case Number:	12-01-24-1032-00
Date Received:	01/24/2012
Nature of Incident:	Not reported
Operator:	Not reported
Incident Type:	Underground Storage Tank
Incident Location:	RESIDENCE
Location:	Not reported
Other Location:	Not reported
Contact Name:	ANGELINA & FRANK GRAVIOSI
Caller Name:	Not reported
Caller Title:	Not reported
Caller Address:	Not reported
Caller City,St,Zip:	Not reported
Caller Telephone:	Not reported
Substance(s):	Not reported
Substance Type:	Not reported
Substance Identity:	Not reported
CAS Number:	Not reported
A310 Letter:	Not reported
TCPA Chemical:	Not reported
Hazrds Material:	Not reported
COMU:	Not reported
Ref. Code:	Not reported
Amt Released:	Not reported
Contained:	Not reported
Release Type:	Not reported
Release VE:	Not reported
Injuries:	No
Public Exposure:	No
Facility Evacuation:	No
Police at Scene:	No
Firemen at Scene:	No
Contamination of:	Not reported
Receiving Water:	Not reported
Status at Spill:	Not reported
NJ Spill Date:	Not reported
NJ Spill Time:	Not reported
NJ Spill Name:	Not reported
NJ Spill Title:	Not reported
NJ Spill Phone:	Not reported
Other Date:	Not reported
Other Time:	Not reported
Other Name:	Not reported
Other Title:	Not reported

(Continued) **S112114128**

Other Telephone:	Not reported
Public Evacuation:	No
Assistance Requested:	Not reported
Wind Direction/Speed:	Not reported
Local Municipality Notified:	Not reported
Local Municipality Name:	Not reported
Local Municipality Title:	Not reported
Local Municipality Telephone:	Not reported
Local Municipality Date:	Not reported
Local Municipality Time:	Not reported
Incident Description:	Not reported
Incident Name:	Not reported
Incident Referred To:	Not reported
Incident Region:	Not reported
Incident Telephone:	Not reported
Incident Date:	Not reported
Incident time:	Not reported
Incident ITM:	Not reported
Comments: Not reported	
Date A310 Letter Printed:	Not reported
Date Local Authority Was Notified:	Not reported
Date Updated:	Not reported
Date Report Faxed to Local Authority:	Not reported
Local Authority Notification Date:	Not reported
Rep Receive Date:	01/24/2012
Reporter Type:	Other
Reporter Name:	REDACTED
Reporter Title:	REDACTED
Reporter Org:	REDATED
Reporter Address:	Not reported
Reporter City,St,Zip:	Not reported
Reporter County:	Not reported
Incident Status:	Terminated
Incident Category Source:	Other
Incident Source Name:	ANGELINA & FRANK GRAVIOSI
Incident Source Address:	100-102 COLGATE ST
Incident Source Address 2:	Not reported
Incident Source City,St,Zip:	Jersey City, NJ 07302
Incident Source County:	Hudson
DEP Requested:	No
Confidential:	Not reported
Notify Type:	Not reported
Road Closed:	Not reported
Direction:	Not reported
Responsible Party:	Not reported
Responsible Party Name:	Not reported
Responsible Party Contact:	Not reported
Responsible Party Title:	Not reported
Responsible Party Phone:	Not reported
Responsible Party Street:	Not reported
Responsible Party County:	Not reported
Responsible Party City,St,Zip:	Not reported
Memo. Of Understanding:	Not reported
Drill/trng Exercise:	Not reported
Hazardous:	Not reported

AQ387 **MERSELES STREET PROPERTIES** **NJ SHWS** **1010552413**
Target **426 430 1ST ST** **NJ NJEMS** **N/A**
Property **JERSEY CITY, NJ 07302** **FINDS**

Site 1 of 10 in cluster AQ

Actual:
9 ft.

Focus Map:
6

SHWS:

Name:	MERSELES STREET PROPERTIES
Address:	426 430 1ST ST
City,State,Zip:	JERSEY CITY, NJ
Site ID:	216413
Status:	Closed
Home Owner:	No
PI Number:	282711

Detail As Of April 2012:

X Coord Site:	615901
X Coord PI:	615901
Y Coord Site:	688796
Y Coord PI:	688796

NJEMS:

Name:	MERSELES STREET PROPERTIES
Address:	426 430 1ST ST
City,State,Zip:	JERSEY CITY, NJ 07302
Site Id:	216413
Municipality:	JERSEY CITY
Municipality Name From Spatial Overlay:	JERSEY CITY
GNIS Civil Code For Municipality:	885264
Municipal Code (NJ-1040):	0906
X Coord:	615901
Y Coord:	688796
Coord System:	NJ STATE PLANE (NAD83) - USFEET
Coord Type:	DEP Program Database
Coord Orign:	DEP-Program
State Standard Numeric Code From Spatial Overlay:	0906
Unique Feature Number For Municipality From Spatial Overlay:	3401736000
Eleven Digit Hydrologic Unit Code From Spatial Overlay):	02030101170
Fourteen Digit Hydrologic Unit Code From Spatial Overlay:	02030101170010
Watershed Management Area Number From Spatial Overlay:	05
Watershed Management Area Name From Spatial Overlay:	Hackensack, Hudson, and Pascack
Water Region Code From Spatial Overlay:	1
Water Region Name From Spatial Overlay:	Northeast
Sub Watershed Name From Overlay:	Hudson River
Watershed Name From Spatial Overlay:	Hudson River

FINDS:

Registry ID: 110032553653

Click Here:

Environmental Interest/Information System:

NJ-NJEMS (New Jersey - New Jersey Environmental Management System).
The Department of Environmental Protection (NJDEP) manages large databases of environmental information in this integrated system.

Click this hyperlink while viewing on your computer to access additional FINDS: detail in the EDR Site Report.

AQ388 **MERSELES STREET PROPERTIES** **NJ RGA HWS** **S115265312**
Target **426 430 1ST ST** **N/A**
Property **JERSEY CITY, NJ**

Site 2 of 10 in cluster AQ

Actual: **9 ft.**
Focus Map: **6**

RGA HWS:

2012	MERSELES STREET PROPERTIES	426 430 1ST ST
2011	MERSELES STREET PROPERTIES	426 430 1ST ST
2010	MERSELES STREET PROPERTIES	426 430 1ST ST
2009	MERSELES STREET PROPERTIES	426 430 1ST ST
2008	MERSELES STREET PROPERTIES	426 430 1ST ST

AQ389 **NJ Release** **S107088771**
Target **426-430 FIRST ST & 430-457 SECOND ST** **N/A**
Property **JERSEY CITY, NJ**

Site 3 of 10 in cluster AQ

Actual: **10 ft.**
Focus Map: **6**

NJ Release:

Name:	Not reported
Address:	426-430 FIRST ST & 430-457 SECOND ST
City,State,Zip:	JERSEY CITY, NJ
Facility Type:	Other
Facility Phone:	Not reported
Incident Date:	12/24/2004
Incident Time:	Not reported
Trenton Dispatch Log Number:	126270
Case Number:	04-12-24-0316-58
Date Received:	12/24/2004
Nature of Incident:	Not reported
Operator:	Not reported
Incident Type:	MOA
Incident Location:	MERSELES ST PROPERTY
Location:	Not reported
Other Location:	Not reported
Contact Name:	Not reported
Caller Name:	Not reported
Caller Title:	Not reported
Caller Address:	Not reported
Caller City,St,Zip:	Not reported
Caller Telephone:	Not reported
Substance(s):	Not reported
Substance Type:	Not reported
Substance Identity:	Not reported
CAS Number:	Not reported
A310 Letter:	Not reported
TCPA Chemical:	Not reported
Hazrds Material:	Not reported
COMU:	Not reported
Ref. Code:	Not reported
Amt Released:	Not reported
Contained:	Not reported
Release Type:	Not reported
Release VE:	Not reported
Injuries:	Not reported

(Continued) **S107088771**

Public Exposure:	Not reported
Facility Evacuation:	Not reported
Police at Scene:	Not reported
Firemen at Scene:	Not reported
Contamination of:	Not reported
Receiving Water:	Not reported
Status at Spill:	Not reported
NJ Spill Date:	Not reported
NJ Spill Time:	Not reported
NJ Spill Name:	Not reported
NJ Spill Title:	Not reported
NJ Spill Phone:	Not reported
Other Date:	Not reported
Other Time:	Not reported
Other Name:	Not reported
Other Title:	Not reported
Other Telephone:	Not reported
Public Evacuation:	Not reported
Assistance Requested:	Not reported
Wind Direction/Speed:	Not reported
Local Municipality Notified:	Not reported
Local Municipality Name:	Not reported
Local Municipality Title:	Not reported
Local Municipality Telephone:	Not reported
Local Municipality Date:	Not reported
Local Municipality Time:	Not reported
Incident Description:	Not reported
Incident Name:	Not reported
Incident Referred To:	Not reported
Incident Region:	Not reported
Incident Telephone:	Not reported
Incident Date:	Not reported
Incident time:	Not reported
Incident ITM:	Not reported
Comments: Not reported	
Date A310 Letter Printed:	Not reported
Date Local Authority Was Notified:	Not reported
Date Updated:	Not reported
Date Report Faxed to Local Authority:	Not reported
Local Authority Notification Date:	Not reported
Rep Receive Date:	12/24/2004
Reporter Type:	Other
Reporter Name:	REDACTED
Reporter Title:	REDACTED
Reporter Org:	REDATED
Reporter Address:	Not reported
Reporter City,St,Zip:	Not reported
Reporter County:	Not reported
Incident Status:	Terminated
Incident Category Source:	Other
Incident Source Name:	Not reported
Incident Source Address:	Not reported
Incident Source Address 2:	Not reported
Incident Source City,St,Zip:	NJ
Incident Source County:	Not reported
DEP Requested:	Not reported
Confidential:	Not reported

(Continued) **S107088771**

Notify Type:	Not reported
Road Closed:	Not reported
Direction:	Not reported
Responsible Party:	Not reported
Responsible Party Name:	Not reported
Responsible Party Contact:	Not reported
Responsible Party Title:	Not reported
Responsible Party Phone:	Not reported
Responsible Party Street:	Not reported
Responsible Party County:	Not reported
Responsible Party City,St,Zip:	Not reported
Memo. Of Understanding:	Not reported
Drill/trng Exercise:	Not reported
Hazardous:	Not reported

AQ390 **MERSELES STREET PROPERTIES** **NJ ENG CONTROLS** **S126114703**
Target **426-430 FIRST ST** **NJ INST CONTROL** **N/A**
Property **JERSEY CITY, NJ 07302**

Site 4 of 10 in cluster AQ

Actual: **10 ft.**

Focus Map: **6**

ENG CONTROLS:

Name:	MERSELES STREET PROPERTIES
Address:	426-430 FIRST ST
Address 2:	430-457 SECOND ST
City,State,Zip:	JERSEY CITY, NJ 07302
PI Name:	MERSELES STREET PROPERTIES
PI Number:	282711
DER Filed Date:	05/28/2009
DER Lifted Date:	Not reported
DER Deed Usage (SI):	Restricted
Deed Specific Requirement:	Concrete Cap
Deed Parameter Desc:	Arsenic
X Coord:	615901
Deed Depth:	Not reported
Y Coord:	688796
Entire Site Restricted:	Yes
Property Block:	430
Property Lot:	46

Name:	MERSELES STREET PROPERTIES
Address:	426-430 FIRST ST
Address 2:	430-457 SECOND ST
City,State,Zip:	JERSEY CITY, NJ 07302
PI Name:	MERSELES STREET PROPERTIES
PI Number:	282711
DER Filed Date:	05/28/2009
DER Lifted Date:	Not reported
DER Deed Usage (SI):	Restricted
Deed Specific Requirement:	Concrete Cap
Deed Parameter Desc:	Benzo(a)anthracene
X Coord:	615901
Deed Depth:	Not reported
Y Coord:	688796
Entire Site Restricted:	Yes
Property Block:	430
Property Lot:	46

MERSELES STREET PROPERTIES (Continued) **S126114703**

Name:	MERSELES STREET PROPERTIES
Address:	426-430 FIRST ST
Address 2:	430-457 SECOND ST
City,State,Zip:	JERSEY CITY, NJ 07302
PI Name:	MERSELES STREET PROPERTIES
PI Number:	282711
DER Filed Date:	05/28/2009
DER Lifted Date:	Not reported
DER Deed Usage (SI):	Restricted
Deed Specific Requirement:	Concrete Cap
Deed Parameter Desc:	Benzo(a)pyrene
X Coord:	615901
Deed Depth:	Not reported
Y Coord:	688796
Entire Site Restricted:	Yes
Property Block:	430
Property Lot:	46

Name:	MERSELES STREET PROPERTIES
Address:	426-430 FIRST ST
Address 2:	430-457 SECOND ST
City,State,Zip:	JERSEY CITY, NJ 07302
PI Name:	MERSELES STREET PROPERTIES
PI Number:	282711
DER Filed Date:	05/28/2009
DER Lifted Date:	Not reported
DER Deed Usage (SI):	Restricted
Deed Specific Requirement:	Concrete Cap
Deed Parameter Desc:	Benzo(b)fluoranthene
X Coord:	615901
Deed Depth:	Not reported
Y Coord:	688796
Entire Site Restricted:	Yes
Property Block:	430
Property Lot:	46

Name:	MERSELES STREET PROPERTIES
Address:	426-430 FIRST ST
Address 2:	430-457 SECOND ST
City,State,Zip:	JERSEY CITY, NJ 07302
PI Name:	MERSELES STREET PROPERTIES
PI Number:	282711
DER Filed Date:	05/28/2009
DER Lifted Date:	Not reported
DER Deed Usage (SI):	Restricted
Deed Specific Requirement:	Concrete Cap
Deed Parameter Desc:	Lead
X Coord:	615901
Deed Depth:	Not reported
Y Coord:	688796
Entire Site Restricted:	Yes
Property Block:	430
Property Lot:	46

Name:	MERSELES STREET PROPERTIES
Address:	426-430 FIRST ST
Address 2:	430-457 SECOND ST

MERSELES STREET PROPERTIES (Continued) **S126114703**

City,State,Zip:	JERSEY CITY, NJ 07302
PI Name:	MERSELES STREET PROPERTIES
PI Number:	282711
DER Filed Date:	05/28/2009
DER Lifted Date:	Not reported
DER Deed Usage (SI):	Restricted
Deed Specific Requirement:	Concrete Cap
Deed Parameter Desc:	Arsenic
X Coord:	615901
Deed Depth:	Not reported
Y Coord:	688796
Entire Site Restricted:	Yes
Property Block:	430
Property Lot:	6

Name:	MERSELES STREET PROPERTIES
Address:	426-430 FIRST ST
Address 2:	430-457 SECOND ST
City,State,Zip:	JERSEY CITY, NJ 07302
PI Name:	MERSELES STREET PROPERTIES
PI Number:	282711
DER Filed Date:	05/28/2009
DER Lifted Date:	Not reported
DER Deed Usage (SI):	Restricted
Deed Specific Requirement:	Concrete Cap
Deed Parameter Desc:	Benzo(a)anthracene
X Coord:	615901
Deed Depth:	Not reported
Y Coord:	688796
Entire Site Restricted:	Yes
Property Block:	430
Property Lot:	6

Name:	MERSELES STREET PROPERTIES
Address:	426-430 FIRST ST
Address 2:	430-457 SECOND ST
City,State,Zip:	JERSEY CITY, NJ 07302
PI Name:	MERSELES STREET PROPERTIES
PI Number:	282711
DER Filed Date:	05/28/2009
DER Lifted Date:	Not reported
DER Deed Usage (SI):	Restricted
Deed Specific Requirement:	Concrete Cap
Deed Parameter Desc:	Benzo(a)pyrene
X Coord:	615901
Deed Depth:	Not reported
Y Coord:	688796
Entire Site Restricted:	Yes
Property Block:	430
Property Lot:	6

Name:	MERSELES STREET PROPERTIES
Address:	426-430 FIRST ST
Address 2:	430-457 SECOND ST
City,State,Zip:	JERSEY CITY, NJ 07302
PI Name:	MERSELES STREET PROPERTIES
PI Number:	282711

MERSELES STREET PROPERTIES (Continued) **S126114703**

DER Filed Date:	05/28/2009
DER Lifted Date:	Not reported
DER Deed Usage (SI):	Restricted
Deed Specific Requirement:	Concrete Cap
Deed Parameter Desc:	Benzo(b)fluoranthene
X Coord:	615901
Deed Depth:	Not reported
Y Coord:	688796
Entire Site Restricted:	Yes
Property Block:	430
Property Lot:	6

Name:	MERSELES STREET PROPERTIES
Address:	426-430 FIRST ST
Address 2:	430-457 SECOND ST
City,State,Zip:	JERSEY CITY, NJ 07302
PI Name:	MERSELES STREET PROPERTIES
PI Number:	282711
DER Filed Date:	05/28/2009
DER Lifted Date:	Not reported
DER Deed Usage (SI):	Restricted
Deed Specific Requirement:	Concrete Cap
Deed Parameter Desc:	Lead
X Coord:	615901
Deed Depth:	Not reported
Y Coord:	688796
Entire Site Restricted:	Yes
Property Block:	430
Property Lot:	6

Name:	MERSELES STREET PROPERTIES
Address:	426-430 FIRST ST
Address 2:	430-457 SECOND ST
City,State,Zip:	JERSEY CITY, NJ 07302
PI Name:	MERSELES STREET PROPERTIES
PI Number:	282711
DER Filed Date:	05/28/2009
DER Lifted Date:	Not reported
DER Deed Usage (SI):	Restricted
Deed Specific Requirement:	Imperm. Cover
Deed Parameter Desc:	Arsenic
X Coord:	615901
Deed Depth:	Not reported
Y Coord:	688796
Entire Site Restricted:	Yes
Property Block:	430
Property Lot:	46

Name:	MERSELES STREET PROPERTIES
Address:	426-430 FIRST ST
Address 2:	430-457 SECOND ST
City,State,Zip:	JERSEY CITY, NJ 07302
PI Name:	MERSELES STREET PROPERTIES
PI Number:	282711
DER Filed Date:	05/28/2009
DER Lifted Date:	Not reported
DER Deed Usage (SI):	Restricted

MERSELES STREET PROPERTIES (Continued) **S126114703**

Deed Specific Requirement:	Imperm. Cover
Deed Parameter Desc:	Benzo(a)anthracene
X Coord:	615901
Deed Depth:	Not reported
Y Coord:	688796
Entire Site Restricted:	Yes
Property Block:	430
Property Lot:	46

Name:	MERSELES STREET PROPERTIES
Address:	426-430 FIRST ST
Address 2:	430-457 SECOND ST
City,State,Zip:	JERSEY CITY, NJ 07302
PI Name:	MERSELES STREET PROPERTIES
PI Number:	282711
DER Filed Date:	05/28/2009
DER Lifted Date:	Not reported
DER Deed Usage (SI):	Restricted
Deed Specific Requirement:	Imperm. Cover
Deed Parameter Desc:	Benzo(a)pyrene
X Coord:	615901
Deed Depth:	Not reported
Y Coord:	688796
Entire Site Restricted:	Yes
Property Block:	430
Property Lot:	46

Name:	MERSELES STREET PROPERTIES
Address:	426-430 FIRST ST
Address 2:	430-457 SECOND ST
City,State,Zip:	JERSEY CITY, NJ 07302
PI Name:	MERSELES STREET PROPERTIES
PI Number:	282711
DER Filed Date:	05/28/2009
DER Lifted Date:	Not reported
DER Deed Usage (SI):	Restricted
Deed Specific Requirement:	Imperm. Cover
Deed Parameter Desc:	Benzo(b)fluoranthene
X Coord:	615901
Deed Depth:	Not reported
Y Coord:	688796
Entire Site Restricted:	Yes
Property Block:	430
Property Lot:	46

Name:	MERSELES STREET PROPERTIES
Address:	426-430 FIRST ST
Address 2:	430-457 SECOND ST
City,State,Zip:	JERSEY CITY, NJ 07302
PI Name:	MERSELES STREET PROPERTIES
PI Number:	282711
DER Filed Date:	05/28/2009
DER Lifted Date:	Not reported
DER Deed Usage (SI):	Restricted
Deed Specific Requirement:	Imperm. Cover
Deed Parameter Desc:	Lead
X Coord:	615901

MERSELES STREET PROPERTIES (Continued) **S126114703**

Deed Depth:	Not reported
Y Coord:	688796
Entire Site Restricted:	Yes
Property Block:	430
Property Lot:	46
Name:	MERSELES STREET PROPERTIES
Address:	426-430 FIRST ST
Address 2:	430-457 SECOND ST
City,State,Zip:	JERSEY CITY, NJ 07302
PI Name:	MERSELES STREET PROPERTIES
PI Number:	282711
DER Filed Date:	05/28/2009
DER Lifted Date:	Not reported
DER Deed Usage (SI):	Restricted
Deed Specific Requirement:	Imperm. Cover
Deed Parameter Desc:	Arsenic
X Coord:	615901
Deed Depth:	Not reported
Y Coord:	688796
Entire Site Restricted:	Yes
Property Block:	430
Property Lot:	6
Name:	MERSELES STREET PROPERTIES
Address:	426-430 FIRST ST
Address 2:	430-457 SECOND ST
City,State,Zip:	JERSEY CITY, NJ 07302
PI Name:	MERSELES STREET PROPERTIES
PI Number:	282711
DER Filed Date:	05/28/2009
DER Lifted Date:	Not reported
DER Deed Usage (SI):	Restricted
Deed Specific Requirement:	Imperm. Cover
Deed Parameter Desc:	Benzo(a)anthracene
X Coord:	615901
Deed Depth:	Not reported
Y Coord:	688796
Entire Site Restricted:	Yes
Property Block:	430
Property Lot:	6
Name:	MERSELES STREET PROPERTIES
Address:	426-430 FIRST ST
Address 2:	430-457 SECOND ST
City,State,Zip:	JERSEY CITY, NJ 07302
PI Name:	MERSELES STREET PROPERTIES
PI Number:	282711
DER Filed Date:	05/28/2009
DER Lifted Date:	Not reported
DER Deed Usage (SI):	Restricted
Deed Specific Requirement:	Imperm. Cover
Deed Parameter Desc:	Benzo(a)pyrene
X Coord:	615901
Deed Depth:	Not reported
Y Coord:	688796
Entire Site Restricted:	Yes

MERSELES STREET PROPERTIES (Continued) **S126114703**

Property Block:	430
Property Lot:	6
Name:	MERSELES STREET PROPERTIES
Address:	426-430 FIRST ST
Address 2:	430-457 SECOND ST
City,State,Zip:	JERSEY CITY, NJ 07302
PI Name:	MERSELES STREET PROPERTIES
PI Number:	282711
DER Filed Date:	05/28/2009
DER Lifted Date:	Not reported
DER Deed Usage (SI):	Restricted
Deed Specific Requirement:	Imperm. Cover
Deed Parameter Desc:	Benzo(b)fluoranthene
X Coord:	615901
Deed Depth:	Not reported
Y Coord:	688796
Entire Site Restricted:	Yes
Property Block:	430
Property Lot:	6
Name:	MERSELES STREET PROPERTIES
Address:	426-430 FIRST ST
Address 2:	430-457 SECOND ST
City,State,Zip:	JERSEY CITY, NJ 07302
PI Name:	MERSELES STREET PROPERTIES
PI Number:	282711
DER Filed Date:	05/28/2009
DER Lifted Date:	Not reported
DER Deed Usage (SI):	Restricted
Deed Specific Requirement:	Imperm. Cover
Deed Parameter Desc:	Lead
X Coord:	615901
Deed Depth:	Not reported
Y Coord:	688796
Entire Site Restricted:	Yes
Property Block:	430
Property Lot:	6
Name:	MERSELES STREET PROPERTIES
Address:	426-430 FIRST ST
Address 2:	430-457 SECOND ST
City,State,Zip:	JERSEY CITY, NJ 07302
PI Name:	MERSELES STREET PROPERTIES
PI Number:	282711
DER Filed Date:	05/28/2009
DER Lifted Date:	Not reported
DER Deed Usage (SI):	Restricted
Deed Specific Requirement:	Soil
Deed Parameter Desc:	Arsenic
X Coord:	615901
Deed Depth:	Not reported
Y Coord:	688796
Entire Site Restricted:	Yes
Property Block:	430
Property Lot:	46

MERSELES STREET PROPERTIES (Continued) **S126114703**

Name:	MERSELES STREET PROPERTIES
Address:	426-430 FIRST ST
Address 2:	430-457 SECOND ST
City,State,Zip:	JERSEY CITY, NJ 07302
PI Name:	MERSELES STREET PROPERTIES
PI Number:	282711
DER Filed Date:	05/28/2009
DER Lifted Date:	Not reported
DER Deed Usage (SI):	Restricted
Deed Specific Requirement:	Soil
Deed Parameter Desc:	Benzo(a)anthracene
X Coord:	615901
Deed Depth:	Not reported
Y Coord:	688796
Entire Site Restricted:	Yes
Property Block:	430
Property Lot:	46

Name:	MERSELES STREET PROPERTIES
Address:	426-430 FIRST ST
Address 2:	430-457 SECOND ST
City,State,Zip:	JERSEY CITY, NJ 07302
PI Name:	MERSELES STREET PROPERTIES
PI Number:	282711
DER Filed Date:	05/28/2009
DER Lifted Date:	Not reported
DER Deed Usage (SI):	Restricted
Deed Specific Requirement:	Soil
Deed Parameter Desc:	Benzo(a)pyrene
X Coord:	615901
Deed Depth:	Not reported
Y Coord:	688796
Entire Site Restricted:	Yes
Property Block:	430
Property Lot:	46

Name:	MERSELES STREET PROPERTIES
Address:	426-430 FIRST ST
Address 2:	430-457 SECOND ST
City,State,Zip:	JERSEY CITY, NJ 07302
PI Name:	MERSELES STREET PROPERTIES
PI Number:	282711
DER Filed Date:	05/28/2009
DER Lifted Date:	Not reported
DER Deed Usage (SI):	Restricted
Deed Specific Requirement:	Soil
Deed Parameter Desc:	Benzo(b)fluoranthene
X Coord:	615901
Deed Depth:	Not reported
Y Coord:	688796
Entire Site Restricted:	Yes
Property Block:	430
Property Lot:	46

Name:	MERSELES STREET PROPERTIES
Address:	426-430 FIRST ST
Address 2:	430-457 SECOND ST

MERSELES STREET PROPERTIES (Continued) **S126114703**

City,State,Zip: JERSEY CITY, NJ 07302
PI Name: MERSELES STREET PROPERTIES
PI Number: 282711
DER Filed Date: 05/28/2009
DER Lifted Date: Not reported
DER Deed Usage (SI): Restricted
Deed Specific Requirement: Soil
Deed Parameter Desc: Lead
X Coord: 615901
Deed Depth: Not reported
Y Coord: 688796
Entire Site Restricted: Yes
Property Block: 430
Property Lot: 46

Name: MERSELES STREET PROPERTIES
Address: 426-430 FIRST ST
Address 2: 430-457 SECOND ST
City,State,Zip: JERSEY CITY, NJ 07302
PI Name: MERSELES STREET PROPERTIES
PI Number: 282711
DER Filed Date: 05/28/2009
DER Lifted Date: Not reported
DER Deed Usage (SI): Restricted
Deed Specific Requirement: Soil
Deed Parameter Desc: Arsenic
X Coord: 615901
Deed Depth: Not reported
Y Coord: 688796
Entire Site Restricted: Yes
Property Block: 430
Property Lot: 6

Name: MERSELES STREET PROPERTIES
Address: 426-430 FIRST ST
Address 2: 430-457 SECOND ST
City,State,Zip: JERSEY CITY, NJ 07302
PI Name: MERSELES STREET PROPERTIES
PI Number: 282711
DER Filed Date: 05/28/2009
DER Lifted Date: Not reported
DER Deed Usage (SI): Restricted
Deed Specific Requirement: Soil
Deed Parameter Desc: Benzo(a)anthracene
X Coord: 615901
Deed Depth: Not reported
Y Coord: 688796
Entire Site Restricted: Yes
Property Block: 430
Property Lot: 6

Name: MERSELES STREET PROPERTIES
Address: 426-430 FIRST ST
Address 2: 430-457 SECOND ST
City,State,Zip: JERSEY CITY, NJ 07302
PI Name: MERSELES STREET PROPERTIES
PI Number: 282711

MERSELES STREET PROPERTIES (Continued) **S126114703**

DER Filed Date:	05/28/2009
DER Lifted Date:	Not reported
DER Deed Usage (SI):	Restricted
Deed Specific Requirement:	Soil
Deed Parameter Desc:	Benzo(a)pyrene
X Coord:	615901
Deed Depth:	Not reported
Y Coord:	688796
Entire Site Restricted:	Yes
Property Block:	430
Property Lot:	6

Name:	MERSELES STREET PROPERTIES
Address:	426-430 FIRST ST
Address 2:	430-457 SECOND ST
City,State,Zip:	JERSEY CITY, NJ 07302
PI Name:	MERSELES STREET PROPERTIES
PI Number:	282711
DER Filed Date:	05/28/2009
DER Lifted Date:	Not reported
DER Deed Usage (SI):	Restricted
Deed Specific Requirement:	Soil
Deed Parameter Desc:	Benzo(b)fluoranthene
X Coord:	615901
Deed Depth:	Not reported
Y Coord:	688796
Entire Site Restricted:	Yes
Property Block:	430
Property Lot:	6

Name:	MERSELES STREET PROPERTIES
Address:	426-430 FIRST ST
Address 2:	430-457 SECOND ST
City,State,Zip:	JERSEY CITY, NJ 07302
PI Name:	MERSELES STREET PROPERTIES
PI Number:	282711
DER Filed Date:	05/28/2009
DER Lifted Date:	Not reported
DER Deed Usage (SI):	Restricted
Deed Specific Requirement:	Soil
Deed Parameter Desc:	Lead
X Coord:	615901
Deed Depth:	Not reported
Y Coord:	688796
Entire Site Restricted:	Yes
Property Block:	430
Property Lot:	6

Name:	MERSELES STREET PROPERTIES
Address:	426-430 FIRST ST
Address 2:	430-457 SECOND ST
City,State,Zip:	JERSEY CITY, NJ 07302
PI Name:	MERSELES STREET PROPERTIES
PI Number:	282711
DER Filed Date:	05/28/2009
DER Lifted Date:	Not reported
DER Deed Usage (SI):	Restricted

MERSELES STREET PROPERTIES (Continued) **S126114703**

Deed Specific Requirement:	Not reported
Deed Parameter Desc:	Arsenic
X Coord:	615901
Deed Depth:	Not reported
Y Coord:	688796
Entire Site Restricted:	Yes
Property Block:	430
Property Lot:	46

Name:	MERSELES STREET PROPERTIES
Address:	426-430 FIRST ST
Address 2:	430-457 SECOND ST
City,State,Zip:	JERSEY CITY, NJ 07302
PI Name:	MERSELES STREET PROPERTIES
PI Number:	282711
DER Filed Date:	05/28/2009
DER Lifted Date:	Not reported
DER Deed Usage (SI):	Restricted
Deed Specific Requirement:	Not reported
Deed Parameter Desc:	Benzo(a)anthracene
X Coord:	615901
Deed Depth:	Not reported
Y Coord:	688796
Entire Site Restricted:	Yes
Property Block:	430
Property Lot:	46

Name:	MERSELES STREET PROPERTIES
Address:	426-430 FIRST ST
Address 2:	430-457 SECOND ST
City,State,Zip:	JERSEY CITY, NJ 07302
PI Name:	MERSELES STREET PROPERTIES
PI Number:	282711
DER Filed Date:	05/28/2009
DER Lifted Date:	Not reported
DER Deed Usage (SI):	Restricted
Deed Specific Requirement:	Not reported
Deed Parameter Desc:	Benzo(a)pyrene
X Coord:	615901
Deed Depth:	Not reported
Y Coord:	688796
Entire Site Restricted:	Yes
Property Block:	430
Property Lot:	46

Name:	MERSELES STREET PROPERTIES
Address:	426-430 FIRST ST
Address 2:	430-457 SECOND ST
City,State,Zip:	JERSEY CITY, NJ 07302
PI Name:	MERSELES STREET PROPERTIES
PI Number:	282711
DER Filed Date:	05/28/2009
DER Lifted Date:	Not reported
DER Deed Usage (SI):	Restricted
Deed Specific Requirement:	Not reported
Deed Parameter Desc:	Benzo(b)fluoranthene
X Coord:	615901

MERSELES STREET PROPERTIES (Continued) **S126114703**

Deed Depth:	Not reported
Y Coord:	688796
Entire Site Restricted:	Yes
Property Block:	430
Property Lot:	46
Name:	MERSELES STREET PROPERTIES
Address:	426-430 FIRST ST
Address 2:	430-457 SECOND ST
City,State,Zip:	JERSEY CITY, NJ 07302
PI Name:	MERSELES STREET PROPERTIES
PI Number:	282711
DER Filed Date:	05/28/2009
DER Lifted Date:	Not reported
DER Deed Usage (SI):	Restricted
Deed Specific Requirement:	Not reported
Deed Parameter Desc:	Lead
X Coord:	615901
Deed Depth:	Not reported
Y Coord:	688796
Entire Site Restricted:	Yes
Property Block:	430
Property Lot:	46
Name:	MERSELES STREET PROPERTIES
Address:	426-430 FIRST ST
Address 2:	430-457 SECOND ST
City,State,Zip:	JERSEY CITY, NJ 07302
PI Name:	MERSELES STREET PROPERTIES
PI Number:	282711
DER Filed Date:	05/28/2009
DER Lifted Date:	Not reported
DER Deed Usage (SI):	Restricted
Deed Specific Requirement:	Concrete Cap
Deed Parameter Desc:	Arsenic
X Coord:	615901
Deed Depth:	Not reported
Y Coord:	688796
Entire Site Restricted:	Yes
Property Block:	430
Property Lot:	46
Name:	MERSELES STREET PROPERTIES
Address:	426-430 FIRST ST
Address 2:	430-457 SECOND ST
City,State,Zip:	JERSEY CITY, NJ 07302
PI Name:	MERSELES STREET PROPERTIES
PI Number:	282711
DER Filed Date:	05/28/2009
DER Lifted Date:	Not reported
DER Deed Usage (SI):	Restricted
Deed Specific Requirement:	Concrete Cap
Deed Parameter Desc:	Benzo(a)anthracene
X Coord:	615901
Deed Depth:	Not reported
Y Coord:	688796
Entire Site Restricted:	Yes

MERSELES STREET PROPERTIES (Continued) **S126114703**

Property Block:	430
Property Lot:	46
Name:	MERSELES STREET PROPERTIES
Address:	426-430 FIRST ST
Address 2:	430-457 SECOND ST
City,State,Zip:	JERSEY CITY, NJ 07302
PI Name:	MERSELES STREET PROPERTIES
PI Number:	282711
DER Filed Date:	05/28/2009
DER Lifted Date:	Not reported
DER Deed Usage (SI):	Restricted
Deed Specific Requirement:	Concrete Cap
Deed Parameter Desc:	Benzo(a)pyrene
X Coord:	615901
Deed Depth:	Not reported
Y Coord:	688796
Entire Site Restricted:	Yes
Property Block:	430
Property Lot:	46
Name:	MERSELES STREET PROPERTIES
Address:	426-430 FIRST ST
Address 2:	430-457 SECOND ST
City,State,Zip:	JERSEY CITY, NJ 07302
PI Name:	MERSELES STREET PROPERTIES
PI Number:	282711
DER Filed Date:	05/28/2009
DER Lifted Date:	Not reported
DER Deed Usage (SI):	Restricted
Deed Specific Requirement:	Concrete Cap
Deed Parameter Desc:	Benzo(b)fluoranthene
X Coord:	615901
Deed Depth:	Not reported
Y Coord:	688796
Entire Site Restricted:	Yes
Property Block:	430
Property Lot:	46
Name:	MERSELES STREET PROPERTIES
Address:	426-430 FIRST ST
Address 2:	430-457 SECOND ST
City,State,Zip:	JERSEY CITY, NJ 07302
PI Name:	MERSELES STREET PROPERTIES
PI Number:	282711
DER Filed Date:	05/28/2009
DER Lifted Date:	Not reported
DER Deed Usage (SI):	Restricted
Deed Specific Requirement:	Concrete Cap
Deed Parameter Desc:	Lead
X Coord:	615901
Deed Depth:	Not reported
Y Coord:	688796
Entire Site Restricted:	Yes
Property Block:	430
Property Lot:	46

MERSELES STREET PROPERTIES (Continued) **S126114703**

Name:	MERSELES STREET PROPERTIES
Address:	426-430 FIRST ST
Address 2:	430-457 SECOND ST
City,State,Zip:	JERSEY CITY, NJ 07302
PI Name:	MERSELES STREET PROPERTIES
PI Number:	282711
DER Filed Date:	05/28/2009
DER Lifted Date:	Not reported
DER Deed Usage (SI):	Restricted
Deed Specific Requirement:	Concrete Cap
Deed Parameter Desc:	Arsenic
X Coord:	615901
Deed Depth:	Not reported
Y Coord:	688796
Entire Site Restricted:	Yes
Property Block:	430
Property Lot:	6

Name:	MERSELES STREET PROPERTIES
Address:	426-430 FIRST ST
Address 2:	430-457 SECOND ST
City,State,Zip:	JERSEY CITY, NJ 07302
PI Name:	MERSELES STREET PROPERTIES
PI Number:	282711
DER Filed Date:	05/28/2009
DER Lifted Date:	Not reported
DER Deed Usage (SI):	Restricted
Deed Specific Requirement:	Concrete Cap
Deed Parameter Desc:	Benzo(a)anthracene
X Coord:	615901
Deed Depth:	Not reported
Y Coord:	688796
Entire Site Restricted:	Yes
Property Block:	430
Property Lot:	6

Name:	MERSELES STREET PROPERTIES
Address:	426-430 FIRST ST
Address 2:	430-457 SECOND ST
City,State,Zip:	JERSEY CITY, NJ 07302
PI Name:	MERSELES STREET PROPERTIES
PI Number:	282711
DER Filed Date:	05/28/2009
DER Lifted Date:	Not reported
DER Deed Usage (SI):	Restricted
Deed Specific Requirement:	Concrete Cap
Deed Parameter Desc:	Benzo(a)pyrene
X Coord:	615901
Deed Depth:	Not reported
Y Coord:	688796
Entire Site Restricted:	Yes
Property Block:	430
Property Lot:	6

Name:	MERSELES STREET PROPERTIES
Address:	426-430 FIRST ST
Address 2:	430-457 SECOND ST

MERSELES STREET PROPERTIES (Continued) **S126114703**

City,State,Zip:	JERSEY CITY, NJ 07302
PI Name:	MERSELES STREET PROPERTIES
PI Number:	282711
DER Filed Date:	05/28/2009
DER Lifted Date:	Not reported
DER Deed Usage (SI):	Restricted
Deed Specific Requirement:	Concrete Cap
Deed Parameter Desc:	Benzo(b)fluoranthene
X Coord:	615901
Deed Depth:	Not reported
Y Coord:	688796
Entire Site Restricted:	Yes
Property Block:	430
Property Lot:	6

Name:	MERSELES STREET PROPERTIES
Address:	426-430 FIRST ST
Address 2:	430-457 SECOND ST
City,State,Zip:	JERSEY CITY, NJ 07302
PI Name:	MERSELES STREET PROPERTIES
PI Number:	282711
DER Filed Date:	05/28/2009
DER Lifted Date:	Not reported
DER Deed Usage (SI):	Restricted
Deed Specific Requirement:	Concrete Cap
Deed Parameter Desc:	Lead
X Coord:	615901
Deed Depth:	Not reported
Y Coord:	688796
Entire Site Restricted:	Yes
Property Block:	430
Property Lot:	6

Name:	MERSELES STREET PROPERTIES
Address:	426-430 FIRST ST
Address 2:	430-457 SECOND ST
City,State,Zip:	JERSEY CITY, NJ 07302
PI Name:	MERSELES STREET PROPERTIES
PI Number:	282711
DER Filed Date:	05/28/2009
DER Lifted Date:	Not reported
DER Deed Usage (SI):	Restricted
Deed Specific Requirement:	Imperm. Cover
Deed Parameter Desc:	Arsenic
X Coord:	615901
Deed Depth:	Not reported
Y Coord:	688796
Entire Site Restricted:	Yes
Property Block:	430
Property Lot:	46

Name:	MERSELES STREET PROPERTIES
Address:	426-430 FIRST ST
Address 2:	430-457 SECOND ST
City,State,Zip:	JERSEY CITY, NJ 07302
PI Name:	MERSELES STREET PROPERTIES
PI Number:	282711

MERSELES STREET PROPERTIES (Continued) **S126114703**

DER Filed Date:	05/28/2009
DER Lifted Date:	Not reported
DER Deed Usage (SI):	Restricted
Deed Specific Requirement:	Imperm. Cover
Deed Parameter Desc:	Benzo(a)anthracene
X Coord:	615901
Deed Depth:	Not reported
Y Coord:	688796
Entire Site Restricted:	Yes
Property Block:	430
Property Lot:	46

Name:	MERSELES STREET PROPERTIES
Address:	426-430 FIRST ST
Address 2:	430-457 SECOND ST
City,State,Zip:	JERSEY CITY, NJ 07302
PI Name:	MERSELES STREET PROPERTIES
PI Number:	282711
DER Filed Date:	05/28/2009
DER Lifted Date:	Not reported
DER Deed Usage (SI):	Restricted
Deed Specific Requirement:	Imperm. Cover
Deed Parameter Desc:	Benzo(a)pyrene
X Coord:	615901
Deed Depth:	Not reported
Y Coord:	688796
Entire Site Restricted:	Yes
Property Block:	430
Property Lot:	46

Name:	MERSELES STREET PROPERTIES
Address:	426-430 FIRST ST
Address 2:	430-457 SECOND ST
City,State,Zip:	JERSEY CITY, NJ 07302
PI Name:	MERSELES STREET PROPERTIES
PI Number:	282711
DER Filed Date:	05/28/2009
DER Lifted Date:	Not reported
DER Deed Usage (SI):	Restricted
Deed Specific Requirement:	Imperm. Cover
Deed Parameter Desc:	Benzo(b)fluoranthene
X Coord:	615901
Deed Depth:	Not reported
Y Coord:	688796
Entire Site Restricted:	Yes
Property Block:	430
Property Lot:	46

Name:	MERSELES STREET PROPERTIES
Address:	426-430 FIRST ST
Address 2:	430-457 SECOND ST
City,State,Zip:	JERSEY CITY, NJ 07302
PI Name:	MERSELES STREET PROPERTIES
PI Number:	282711
DER Filed Date:	05/28/2009
DER Lifted Date:	Not reported
DER Deed Usage (SI):	Restricted

MERSELES STREET PROPERTIES (Continued) **S126114703**

Deed Specific Requirement:	Imperm. Cover
Deed Parameter Desc:	Lead
X Coord:	615901
Deed Depth:	Not reported
Y Coord:	688796
Entire Site Restricted:	Yes
Property Block:	430
Property Lot:	46

Name:	MERSELES STREET PROPERTIES
Address:	426-430 FIRST ST
Address 2:	430-457 SECOND ST
City,State,Zip:	JERSEY CITY, NJ 07302
PI Name:	MERSELES STREET PROPERTIES
PI Number:	282711
DER Filed Date:	05/28/2009
DER Lifted Date:	Not reported
DER Deed Usage (SI):	Restricted
Deed Specific Requirement:	Imperm. Cover
Deed Parameter Desc:	Arsenic
X Coord:	615901
Deed Depth:	Not reported
Y Coord:	688796
Entire Site Restricted:	Yes
Property Block:	430
Property Lot:	6

Name:	MERSELES STREET PROPERTIES
Address:	426-430 FIRST ST
Address 2:	430-457 SECOND ST
City,State,Zip:	JERSEY CITY, NJ 07302
PI Name:	MERSELES STREET PROPERTIES
PI Number:	282711
DER Filed Date:	05/28/2009
DER Lifted Date:	Not reported
DER Deed Usage (SI):	Restricted
Deed Specific Requirement:	Imperm. Cover
Deed Parameter Desc:	Benzo(a)anthracene
X Coord:	615901
Deed Depth:	Not reported
Y Coord:	688796
Entire Site Restricted:	Yes
Property Block:	430
Property Lot:	6

Name:	MERSELES STREET PROPERTIES
Address:	426-430 FIRST ST
Address 2:	430-457 SECOND ST
City,State,Zip:	JERSEY CITY, NJ 07302
PI Name:	MERSELES STREET PROPERTIES
PI Number:	282711
DER Filed Date:	05/28/2009
DER Lifted Date:	Not reported
DER Deed Usage (SI):	Restricted
Deed Specific Requirement:	Imperm. Cover
Deed Parameter Desc:	Benzo(a)pyrene
X Coord:	615901

MERSELES STREET PROPERTIES (Continued) **S126114703**

Deed Depth:	Not reported
Y Coord:	688796
Entire Site Restricted:	Yes
Property Block:	430
Property Lot:	6
Name:	MERSELES STREET PROPERTIES
Address:	426-430 FIRST ST
Address 2:	430-457 SECOND ST
City,State,Zip:	JERSEY CITY, NJ 07302
PI Name:	MERSELES STREET PROPERTIES
PI Number:	282711
DER Filed Date:	05/28/2009
DER Lifted Date:	Not reported
DER Deed Usage (SI):	Restricted
Deed Specific Requirement:	Imperm. Cover
Deed Parameter Desc:	Benzo(b)fluoranthene
X Coord:	615901
Deed Depth:	Not reported
Y Coord:	688796
Entire Site Restricted:	Yes
Property Block:	430
Property Lot:	6
Name:	MERSELES STREET PROPERTIES
Address:	426-430 FIRST ST
Address 2:	430-457 SECOND ST
City,State,Zip:	JERSEY CITY, NJ 07302
PI Name:	MERSELES STREET PROPERTIES
PI Number:	282711
DER Filed Date:	05/28/2009
DER Lifted Date:	Not reported
DER Deed Usage (SI):	Restricted
Deed Specific Requirement:	Imperm. Cover
Deed Parameter Desc:	Lead
X Coord:	615901
Deed Depth:	Not reported
Y Coord:	688796
Entire Site Restricted:	Yes
Property Block:	430
Property Lot:	6
Name:	MERSELES STREET PROPERTIES
Address:	426-430 FIRST ST
Address 2:	430-457 SECOND ST
City,State,Zip:	JERSEY CITY, NJ 07302
PI Name:	MERSELES STREET PROPERTIES
PI Number:	282711
DER Filed Date:	05/28/2009
DER Lifted Date:	Not reported
DER Deed Usage (SI):	Restricted
Deed Specific Requirement:	Soil
Deed Parameter Desc:	Arsenic
X Coord:	615901
Deed Depth:	Not reported
Y Coord:	688796
Entire Site Restricted:	Yes

MERSELES STREET PROPERTIES (Continued) **S126114703**

Property Block:	430
Property Lot:	46
Name:	MERSELES STREET PROPERTIES
Address:	426-430 FIRST ST
Address 2:	430-457 SECOND ST
City,State,Zip:	JERSEY CITY, NJ 07302
PI Name:	MERSELES STREET PROPERTIES
PI Number:	282711
DER Filed Date:	05/28/2009
DER Lifted Date:	Not reported
DER Deed Usage (SI):	Restricted
Deed Specific Requirement:	Soil
Deed Parameter Desc:	Benzo(a)anthracene
X Coord:	615901
Deed Depth:	Not reported
Y Coord:	688796
Entire Site Restricted:	Yes
Property Block:	430
Property Lot:	46
Name:	MERSELES STREET PROPERTIES
Address:	426-430 FIRST ST
Address 2:	430-457 SECOND ST
City,State,Zip:	JERSEY CITY, NJ 07302
PI Name:	MERSELES STREET PROPERTIES
PI Number:	282711
DER Filed Date:	05/28/2009
DER Lifted Date:	Not reported
DER Deed Usage (SI):	Restricted
Deed Specific Requirement:	Soil
Deed Parameter Desc:	Benzo(a)pyrene
X Coord:	615901
Deed Depth:	Not reported
Y Coord:	688796
Entire Site Restricted:	Yes
Property Block:	430
Property Lot:	46
Name:	MERSELES STREET PROPERTIES
Address:	426-430 FIRST ST
Address 2:	430-457 SECOND ST
City,State,Zip:	JERSEY CITY, NJ 07302
PI Name:	MERSELES STREET PROPERTIES
PI Number:	282711
DER Filed Date:	05/28/2009
DER Lifted Date:	Not reported
DER Deed Usage (SI):	Restricted
Deed Specific Requirement:	Soil
Deed Parameter Desc:	Benzo(b)fluoranthene
X Coord:	615901
Deed Depth:	Not reported
Y Coord:	688796
Entire Site Restricted:	Yes
Property Block:	430
Property Lot:	46

MERSELES STREET PROPERTIES (Continued) **S126114703**

Name:	MERSELES STREET PROPERTIES
Address:	426-430 FIRST ST
Address 2:	430-457 SECOND ST
City,State,Zip:	JERSEY CITY, NJ 07302
PI Name:	MERSELES STREET PROPERTIES
PI Number:	282711
DER Filed Date:	05/28/2009
DER Lifted Date:	Not reported
DER Deed Usage (SI):	Restricted
Deed Specific Requirement:	Soil
Deed Parameter Desc:	Lead
X Coord:	615901
Deed Depth:	Not reported
Y Coord:	688796
Entire Site Restricted:	Yes
Property Block:	430
Property Lot:	46

Name:	MERSELES STREET PROPERTIES
Address:	426-430 FIRST ST
Address 2:	430-457 SECOND ST
City,State,Zip:	JERSEY CITY, NJ 07302
PI Name:	MERSELES STREET PROPERTIES
PI Number:	282711
DER Filed Date:	05/28/2009
DER Lifted Date:	Not reported
DER Deed Usage (SI):	Restricted
Deed Specific Requirement:	Soil
Deed Parameter Desc:	Arsenic
X Coord:	615901
Deed Depth:	Not reported
Y Coord:	688796
Entire Site Restricted:	Yes
Property Block:	430
Property Lot:	6

Name:	MERSELES STREET PROPERTIES
Address:	426-430 FIRST ST
Address 2:	430-457 SECOND ST
City,State,Zip:	JERSEY CITY, NJ 07302
PI Name:	MERSELES STREET PROPERTIES
PI Number:	282711
DER Filed Date:	05/28/2009
DER Lifted Date:	Not reported
DER Deed Usage (SI):	Restricted
Deed Specific Requirement:	Soil
Deed Parameter Desc:	Benzo(a)anthracene
X Coord:	615901
Deed Depth:	Not reported
Y Coord:	688796
Entire Site Restricted:	Yes
Property Block:	430
Property Lot:	6

Name:	MERSELES STREET PROPERTIES
Address:	426-430 FIRST ST
Address 2:	430-457 SECOND ST

MERSELES STREET PROPERTIES (Continued) **S126114703**

City,State,Zip: JERSEY CITY, NJ 07302
PI Name: MERSELES STREET PROPERTIES
PI Number: 282711
DER Filed Date: 05/28/2009
DER Lifted Date: Not reported
DER Deed Usage (SI): Restricted
Deed Specific Requirement: Soil
Deed Parameter Desc: Benzo(a)pyrene
X Coord: 615901
Deed Depth: Not reported
Y Coord: 688796
Entire Site Restricted: Yes
Property Block: 430
Property Lot: 6

Name: MERSELES STREET PROPERTIES
Address: 426-430 FIRST ST
Address 2: 430-457 SECOND ST
City,State,Zip: JERSEY CITY, NJ 07302
PI Name: MERSELES STREET PROPERTIES
PI Number: 282711
DER Filed Date: 05/28/2009
DER Lifted Date: Not reported
DER Deed Usage (SI): Restricted
Deed Specific Requirement: Soil
Deed Parameter Desc: Benzo(b)fluoranthene
X Coord: 615901
Deed Depth: Not reported
Y Coord: 688796
Entire Site Restricted: Yes
Property Block: 430
Property Lot: 6

Name: MERSELES STREET PROPERTIES
Address: 426-430 FIRST ST
Address 2: 430-457 SECOND ST
City,State,Zip: JERSEY CITY, NJ 07302
PI Name: MERSELES STREET PROPERTIES
PI Number: 282711
DER Filed Date: 05/28/2009
DER Lifted Date: Not reported
DER Deed Usage (SI): Restricted
Deed Specific Requirement: Soil
Deed Parameter Desc: Lead
X Coord: 615901
Deed Depth: Not reported
Y Coord: 688796
Entire Site Restricted: Yes
Property Block: 430
Property Lot: 6

INST CONTROL:
Name: MERSELES STREET PROPERTIES
Address: 426-430 FIRST ST
Address 2: 430-457 SECOND ST
City,State,Zip: JERSEY CITY, NJ 07302
PI Number: 282711

MERSELES STREET PROPERTIES (Continued) **S126114703**

PI Name: MERSELES STREET PROPERTIES
Date Established: 07/09/2009
Date Closed/Lifted: Not reported
Intermediate Durations: No
CEA Duration: 999
CEA Case Track #: 87800
CEA Name: Overburden Arsenic
X Coord: 615901
Y Coord: 688796

CEA Descriptions (SI):
Arsenic

AQ391 **ERNS** **2017194142**
Target Property **IN FRONT OF 416 FIRST AVE** **N/A**
JERSEY CITY, NJ

Site 5 of 10 in cluster AQ

Actual: 10 ft.

Focus Map: 6

Click this hyperlink while viewing on your computer to access additional ERNS detail in the EDR Site Report.

AQ392 **MERSELES STREET PROPERTY** **NJ VCP** **S108065214**
Target Property **426-430 1ST ST & 430-457 2ND ST** **N/A**
JERSEY CITY, NJ 07730

Site 6 of 10 in cluster AQ

Actual: 9 ft.

Focus Map: 6

VCP:
Incident Number: 06-02-15-0742-31
MOA Execution Date: 03/09/2006
Type Of Vcp File: HISTORICAL
Pi Number: Not reported
Case Type(Case Type): Not reported
Case Contact: Department Not reported
Case Contact Name: Not reported
Case Contact: Organization The Matzel & Mumford Organization
Case Contact: Address: Line1 Not reported
Case Contact: Address: Line2 Not reported
Case Contact: Address: Line3 Not reported
Case Contact City,St,Zip: Not reported

AQ393 **NJ Release** **S121178041**
Target Property **414 FIRST STREET** **N/A**
JERSEY CITY, NJ 07302

Site 7 of 10 in cluster AQ

Actual: **10 ft.**

Focus Map: **6**

NJ Release:

Name:	Not reported
Address:	414 FIRST STREET
City,State,Zip:	JERSEY CITY, NJ 07302
Facility Type:	Residential
Facility Phone:	Not reported
Incident Date:	05/05/2017
Incident Time:	Not reported
Trenton Dispatch Log Number:	638499
Case Number:	17-05-05-1121-37
Date Received:	05/05/2017
Nature of Incident:	Not reported
Operator:	Not reported
Incident Type:	Underground Storage Tank
Incident Location:	VACANT BLDG
Location:	Not reported
Other Location:	Not reported
Contact Name:	Not reported
Caller Name:	Not reported
Caller Title:	Not reported
Caller Address:	Not reported
Caller City,St,Zip:	Not reported
Caller Telephone:	Not reported
Substance(s):	Not reported
Substance Type:	Not reported
Substance Identity:	Not reported
CAS Number:	Not reported
A310 Letter:	Not reported
TCPA Chemical:	Not reported
Hazrds Material:	Not reported
COMU:	Not reported
Ref. Code:	Not reported
Amt Released:	Not reported
Contained:	Not reported
Release Type:	Not reported
Release VE:	Not reported
Injuries:	No
Public Exposure:	No
Facility Evacuation:	No
Police at Scene:	No
Firemen at Scene:	No
Contamination of:	Not reported
Receiving Water:	Not reported
Status at Spill:	Not reported
NJ Spill Date:	Not reported
NJ Spill Time:	Not reported
NJ Spill Name:	Not reported
NJ Spill Title:	Not reported
NJ Spill Phone:	Not reported
Other Date:	Not reported
Other Time:	Not reported
Other Name:	Not reported
Other Title:	Not reported

(Continued) **S121178041**

Other Telephone:	Not reported
Public Evacuation:	No
Assistance Requested:	Not reported
Wind Direction/Speed:	Not reported
Local Municipality Notified:	Not reported
Local Municipality Name:	Not reported
Local Municipality Title:	Not reported
Local Municipality Telephone:	Not reported
Local Municipality Date:	Not reported
Local Municipality Time:	Not reported
Incident Description:	Not reported
Incident Name:	Not reported
Incident Referred To:	Not reported
Incident Region:	Not reported
Incident Telephone:	Not reported
Incident Date:	Not reported
Incident time:	Not reported
Incident ITM:	Not reported
Comments: Not reported	
Date A310 Letter Printed:	Not reported
Date Local Authority Was Notified:	Not reported
Date Updated:	Not reported
Date Report Faxed to Local Authority:	Not reported
Local Authority Notification Date:	Not reported
Rep Receive Date:	05/05/2017
Reporter Type:	Other
Reporter Name:	REDACTED
Reporter Title:	REDACTED
Reporter Org:	REDATED
Reporter Address:	Not reported
Reporter City,St,Zip:	Not reported
Reporter County:	Not reported
Incident Status:	Terminated
Incident Category Source:	Other
Incident Source Name:	KANSARA KANAIYA
Incident Source Address:	414 FIRST STREET
Incident Source Address 2:	Not reported
Incident Source City,St,Zip:	Jersey City, NJ 07302
Incident Source County:	Hudson
DEP Requested:	No
Confidential:	Not reported
Notify Type:	Not reported
Road Closed:	Not reported
Direction:	Not reported
Responsible Party:	Not reported
Responsible Party Name:	Not reported
Responsible Party Contact:	Not reported
Responsible Party Title:	Not reported
Responsible Party Phone:	Not reported
Responsible Party Street:	Not reported
Responsible Party County:	Not reported
Responsible Party City,St,Zip:	Not reported
Memo. Of Understanding:	Not reported
Drill/trng Exercise:	Not reported
Hazardous:	Not reported

AQ394 **AREA OF** **NJ SPILLS** **S104466362**
Target **1ST+COLGATE STS** **N/A**
Property **JERSEY CITY, NJ**

Site 8 of 10 in cluster AQ

Actual: **10 ft.**

Focus Map: **6**

NJ SPILL:

Name:	AREA OF
Address:	1ST+COLGATE STS
City,State,Zip:	JERSEY CITY, NJ
Trenton Dispatch Log Number:	46355
Case Number:	99-07-16-1059-25
Notify Type:	Municipality
Date Received:	07/16/1999
Location:	Transportation
Other Location:	Not reported
Incident Date:	07/16/1999
Incident Time:	1041
A310 Letter:	False
Ref. Code:	101
COMU:	0906
CAS Number:	Not reported
Hazardous:	No
Incident Location:	Not reported
Facility Type:	Residential
Facility Phone:	Not reported
Substance(s):	Not reported
Substance Type:	Not reported
Substance Identity:	Not reported
TCPA Chemical:	Not reported
Hazrds Material:	Not reported
Amnt Released:	Not reported
Release VE:	Not reported
Contained:	Not reported
Release Type:	Not reported
Incident Desc:	Not reported
Status at Spill:	SPILL ON ROADWAY DUE TO POSSIBLE LEAK FROM GARBAGE TRUCK. SMALL AMT ENTERED CATCH BASIN. SD CALLED. CLEANUP INPROGRESS.
NJ Spill Date:	Not reported
NJ Spill Time:	Not reported
NJ Spill Name:	Not reported
NJ Spill Title:	Not reported
NJ Spill Phone:	Not reported
Other Date:	Not reported
Other Time:	Not reported
Other Name:	Not reported
Other Title:	Not reported
Other Phone:	Not reported
Injuries:	No
Public Exposure:	No
Road Closed:	No
Facility Evacuation:	No
Receiving Water:	UNKNOWN
Public Evacuation:	No
Police at Scene:	Yes
Firemen at Scene:	Yes
Contamination of:	Water, Land
Nature of Incident:	Not reported
Wind Direction/Speed:	0

AREA OF (Continued) **S104466362**

Assistance Requested:	No
Memo. Of Understanding:	No
Drill/trng Exercise:	No
Operator:	JOYCE
Contact Name:	Not reported
Caller Name:	REDACTED
Caller Title:	Not reported
Caller Address:	Not reported
Caller City,St,Zip:	Not reported
Caller Phone:	Not reported
Responsible Party:	Unknown
Responsible Party Name:	Not reported
Responsible Party Contact:	Not reported
Responsible Party Title:	Not reported
Responsible Party Telphone:	Not reported
Responsible Party Street:	Not reported
Responsible Party Municipality:	Not reported
Responsible Party State:	Not reported
Responsible Party Zip:	Not reported
Responsible City,St,Zip:	Not reported
Responsible Party County:	Not reported
Local Municipality:	No
Local Municipality Name:	Not reported
Local Municipality Title:	Not reported
Local Municipality Phone:	Not reported
Local Municipality Date:	Not reported
Local Municipality Time:	Not reported
Incident Name:	Not reported
Incident Referred To:	Not reported
Incident Region:	Not reported
Incident Phone:	Not reported
Incident Date:	Not reported
Comments: Not reported	
Date A310 Letter Printed:	Not reported
Date Local Authority Was Notified:	Not reported
Date Update:	Not reported
Date Report Faxed to Local Authority:	Not reported
Local Authority Notification Date:	Not reported
Reporter Name:	Not reported
Reporter Type:	Not reported
Rep Received Date:	Not reported
Reporter Title:	Not reported
Reporter Orgzn:	Not reported
Reporter Address:	Not reported
Reporter City,St,Zip:	Not reported
Reporter County:	Not reported
Incident Type:	Not reported
Incident Status:	Not reported
Incident Source Category:	Not reported
Incident Source Name:	Not reported
Incident Source Address:	Not reported
Incident Source Address 2:	Not reported
Incident Source City,St,Zip:	Not reported
Incident Source County:	Not reported
DEP Requested:	Not reported
Confidential:	Not reported

AQ395 **IN AREA OF** **NJ Release** **S112107567**
Target **COLGATE ST & 1ST ST** **N/A**
Property **JERSEY CITY, NJ**

Site 9 of 10 in cluster AQ

Actual: **10 ft.**

Focus Map: **6**

NJ Release:

Name:	IN AREA OF
Address:	COLGATE ST & 1ST ST
City,State,Zip:	JERSEY CITY, NJ
Facility Type:	Residential
Facility Phone:	Not reported
Incident Date:	02/22/1996
Incident Time:	1312
Trenton Dispatch Log Number:	2764
Case Number:	96-2-22-1515-10
Date Received:	02/22/1996
Nature of Incident:	Facility
Operator:	MIKE
Incident Type:	Not reported
Incident Location:	Not reported
Location:	Other
Other Location:	Not reported
Contact Name:	Not reported
Caller Name:	REDACTED
Caller Title:	Not reported
Caller Address:	Not reported
Caller City,St,Zip:	Not reported
Caller Telephone:	Not reported
Substance(s):	NONE
Substance Type:	Not reported
Substance Identity:	Not reported
CAS Number:	Not reported
A310 Letter:	No
TCPA Chemical:	No
Hazrds Material:	No
COMU:	0906
Ref. Code:	009
Amt Released:	NONE
Contained:	Not reported
Release Type:	Not reported
Release VE:	Not reported
Injuries:	No
Public Exposure:	No
Facility Evacuation:	No
Police at Scene:	No
Firemen at Scene:	No
Contamination of:	NONE
Receiving Water:	NONE
Status at Spill:	SHUTDOWN OF 6 INCH WATERMAIN WILL EFFECT 1/HYDRANT & 27/HOMES. SHUTDOWN WILL LAST APPROX 1/HOUR.
NJ Spill Date:	Not reported
NJ Spill Time:	Not reported
NJ Spill Name:	Not reported
NJ Spill Title:	Not reported
NJ Spill Phone:	Not reported
Other Date:	Not reported
Other Time:	Not reported
Other Name:	Not reported

IN AREA OF (Continued) **S112107567**

Other Title:	Not reported
Other Telephone:	Not reported
Public Evacuation:	No
Assistance Requested:	No
Wind Direction/Speed:	Not reported
Local Municipality Notified:	Not reported
Local Municipality Name:	Not reported
Local Municipality Title:	Not reported
Local Municipality Telephone:	Not reported
Local Municipality Date:	Not reported
Local Municipality Time:	Not reported
Incident Description:	EquipShutdown
Incident Name:	JOE LICLESE
Incident Referred To:	OEP-WATER
Incident Region:	Metro
Incident Telephone:	Office
Incident Date:	02/22/1996
Incident time:	1539
Incident ITM:	B
Comments:	Not reported
Date A310 Letter Printed:	1996-02-22 00:00:00
Date Local Authority Was Notified:	Not reported
Date Updated:	Not reported
Date Report Faxed to Local Authority:	Not reported
Local Authority Notification Date:	Not reported
Rep Receive Date:	Not reported
Reporter Type:	Not reported
Reporter Name:	Not reported
Reporter Title:	Not reported
Reporter Org:	Not reported
Reporter Address:	Not reported
Reporter City,St,Zip:	Not reported
Reporter County:	Not reported
Incident Status:	Not reported
Incident Category Source:	Not reported
Incident Source Name:	Not reported
Incident Source Address:	Not reported
Incident Source Address 2:	Not reported
Incident Source City,St,Zip:	Not reported
Incident Source County:	Not reported
DEP Requested:	Not reported
Confidential:	Not reported
Notify Type:	Not reported
Road Closed:	Not reported
Direction:	Not reported
Responsible Party:	Known
Responsible Party Name:	JERSEY CITY WTR DEPT
Responsible Party Contact:	PETE KREMPA
Responsible Party Title:	PUMP OPER
Responsible Party Phone:	201-547-4490
Responsible Party Street:	COLGATE ST & 1ST ST
Responsible Party County:	HUDSON
Responsible Party City,St,Zip:	JERSEY CITY, NJ
Memo. Of Understanding:	Not reported
Drill/trng Exercise:	Not reported
Hazardous:	Not reported

AQ396 **CONRAIL PROPERTY FORMER** **NJ NJEMS** **S123397649**
Target **401 415 1ST ST** **N/A**
Property **HARRISON TOWN, NJ 07302**

Site 10 of 10 in cluster AQ

Actual: **9 ft.**
Focus Map: **6**

NJEMS:

Name:	CONRAIL PROPERTY FORMER
Address:	401 415 1ST ST
City,State,Zip:	HARRISON TOWN, NJ 07302
Site Id:	624778
Municipality:	HARRISON TOWN
Municipality Name From Spatial Overlay:	HARRISON TOWN
GNIS Civil Code For Municipality:	885245
Municipal Code (NJ-1040):	0904
X Coord:	585740
Y Coord:	695619
Coord System:	NJ STATE PLANE (NAD83) - USFEET
Coord Type:	Other/Unknown
Coord Orign:	Submittal Document
State Standard Numeric Code From Spatial Overlay:	0904
Unique Feature Number For Municipality From Spatial Overlay:	3401730210
Eleven Digit Hydrologic Unit Code From Spatial Overlay):	02030103150
Fourteen Digit Hydrologic Unit Code From Spatial Overlay:	02030103150040
Watershed Management Area Number From Spatial Overlay:	04
Watershed Management Area Name From Spatial Overlay:	Lower Passaic and Saddle
Water Region Code From Spatial Overlay:	1
Water Region Name From Spatial Overlay:	Northeast
Sub Watershed Name From Overlay:	Passaic R Lwr (4th St br to Second R)
Watershed Name From Spatial Overlay:	Passaic River Lower (Nwk Bay to Saddle)

AR397 **MARIAN TOWERS APARTMENTS** **NJ NJEMS** **S113646216**
Target **400 1ST ST** **NJ AIRS** **N/A**
Property **HOBOKEN, NJ 07302**

Site 1 of 4 in cluster AR

Actual: **11 ft.**
Focus Map: **6**

NJEMS:

Name:	MARIAN TOWERS APARTMENTS
Address:	400 1ST ST
City,State,Zip:	HOBOKEN, NJ 07302
Site Id:	7543
Municipality:	HOBOKEN CITY
Municipality Name From Spatial Overlay:	HOBOKEN CITY
GNIS Civil Code For Municipality:	885257
Municipal Code (NJ-1040):	0905
X Coord:	620495
Y Coord:	694404
Coord System:	NJ STATE PLANE (NAD83) - USFEET
Coord Type:	GIS Parcel Centroid
Coord Orign:	DEP-SRP-GIS
State Standard Numeric Code From Spatial Overlay:	0905
Unique Feature Number For Municipality From Spatial Overlay:	3401732250
Eleven Digit Hydrologic Unit Code From Spatial Overlay):	02030101170
Fourteen Digit Hydrologic Unit Code From Spatial Overlay:	02030101170010
Watershed Management Area Number From Spatial Overlay:	05
Watershed Management Area Name From Spatial Overlay:	Hackensack, Hudson, and Pascack
Water Region Code From Spatial Overlay:	1
Water Region Name From Spatial Overlay:	Northeast
Sub Watershed Name From Overlay:	Hudson River

MARIAN TOWERS APARTMENTS (Continued) **S113646216**

Watershed Name From Spatial Overlay: Hudson River

AIRS:

Name:	MARIAN TOWERS APARTMENTS
Address:	400 1ST ST
City,State,Zip:	HOBOKEN, NJ 07302
Emission Year:	Not reported
Facility Number:	11432
NAICS Code:	Not reported
Pollutant Name:	Not reported
Tons/Year lbs/Year For Taps 1000 Tons/Year For CO2:	Not reported
Tons/Season (5/1-9/30):	Not reported
Lbs/Day Peak Ozone Season (6/1-8/31):	Not reported
Lbs/Day Co-season (12/1-2/31):	Not reported
Permit of Emission:	PERMIT
X Coordinate:	620495
Y Coordinate:	694404
Coordinate Units:	NJ State Plane (NAD83) - USFEET
Coordinate Type:	GIS Parcel Centroid
Active Number:	GEN080001
Active Type Description:	(GP-005) Emergency Generator
Document Status:	Auto-Killed
Expiration Date:	05/23/2018
Active Flag:	Y
NAICS Description:	Not reported
TPY of Fugitive Emissions:	Not reported
TPY of Non-Fugitive Emissions:	Not reported
Ozone Season Non-Fugitives:	Not reported
Ozone Season Fugitive:	Not reported
May Sep Fugitive QTY:	Not reported
May Sep Total QTY:	Not reported
Effective Start Date:	05/23/2008

Name:	MARIAN TOWERS APARTMENTS
Address:	400 1ST ST
City,State,Zip:	HOBOKEN, NJ 07302
Emission Year:	Not reported
Facility Number:	11432
NAICS Code:	Not reported
Pollutant Name:	Not reported
Tons/Year lbs/Year For Taps 1000 Tons/Year For CO2:	Not reported
Tons/Season (5/1-9/30):	Not reported
Lbs/Day Peak Ozone Season (6/1-8/31):	Not reported
Lbs/Day Co-season (12/1-2/31):	Not reported
Permit of Emission:	PERMIT
X Coordinate:	620495
Y Coordinate:	694404
Coordinate Units:	NJ State Plane (NAD83) - USFEET
Coordinate Type:	GIS Parcel Centroid
Active Number:	GEN100001
Active Type Description:	(GP-017) Boilers < 5 MMBTU/hr
Document Status:	Auto-Killed
Expiration Date:	03/12/2020
Active Flag:	Y
NAICS Description:	Not reported
TPY of Fugitive Emissions:	Not reported
TPY of Non-Fugitive Emissions:	Not reported

MARIAN TOWERS APARTMENTS (Continued) **S113646216**

Ozone Season Non-Fugitives:	Not reported
Ozone Season Fugitive:	Not reported
May Sep Fugitive QTY:	Not reported
May Sep Total QTY:	Not reported
Effective Start Date:	03/12/2010
Name:	MARIAN TOWERS APARTMENTS
Address:	400 1ST ST
City,State,Zip:	HOBOKEN, NJ 07302
Emission Year:	Not reported
Facility Number:	11432
NAICS Code:	Not reported
Pollutant Name:	Not reported
Tons/Year lbs/Year For Taps 1000 Tons/Year For CO2:	Not reported
Tons/Season (5/1-9/30):	Not reported
Lbs/Day Peak Ozone Season (6/1-8/31):	Not reported
Lbs/Day Co-season (12/1-2/31):	Not reported
Permit of Emission:	PERMIT
X Coordinate:	620495
Y Coordinate:	694404
Coordinate Units:	NJ State Plane (NAD83) - USFEET
Coordinate Type:	GIS Parcel Centroid
Active Number:	PCP960003
Active Type Description:	Construction of New Source
Document Status:	Superseded (Archived)
Expiration Date:	05/09/2010
Active Flag:	Y
NAICS Description:	Not reported
TPY of Fugitive Emissions:	Not reported
TPY of Non-Fugitive Emissions:	Not reported
Ozone Season Non-Fugitives:	Not reported
Ozone Season Fugitive:	Not reported
May Sep Fugitive QTY:	Not reported
May Sep Total QTY:	Not reported
Effective Start Date:	05/10/1995
Name:	MARIAN TOWERS APARTMENTS
Address:	400 1ST ST
City,State,Zip:	HOBOKEN, NJ 07302
Emission Year:	Not reported
Facility Number:	11432
NAICS Code:	Not reported
Pollutant Name:	Not reported
Tons/Year lbs/Year For Taps 1000 Tons/Year For CO2:	Not reported
Tons/Season (5/1-9/30):	Not reported
Lbs/Day Peak Ozone Season (6/1-8/31):	Not reported
Lbs/Day Co-season (12/1-2/31):	Not reported
Permit of Emission:	PERMIT
X Coordinate:	620495
Y Coordinate:	694404
Coordinate Units:	NJ State Plane (NAD83) - USFEET
Coordinate Type:	GIS Parcel Centroid
Active Number:	PCP960001
Active Type Description:	Construction of New Source
Document Status:	Superseded (Archived)
Expiration Date:	05/09/2010
Active Flag:	Y

MARIAN TOWERS APARTMENTS (Continued) **S113646216**

NAICS Description:	Not reported
TPY of Fugitive Emissions:	Not reported
TPY of Non-Fugitive Emissions:	Not reported
Ozone Season Non-Fugitives:	Not reported
Ozone Season Fugitive:	Not reported
May Sep Fugitive QTY:	Not reported
May Sep Total QTY:	Not reported
Effective Start Date:	05/10/1995
Name:	MARIAN TOWERS APARTMENTS
Address:	400 1ST ST
City,State,Zip:	HOBOKEN, NJ 07302
Emission Year:	Not reported
Facility Number:	11432
NAICS Code:	Not reported
Pollutant Name:	Not reported
Tons/Year lbs/Year For Taps 1000 Tons/Year For CO2:	Not reported
Tons/Season (5/1-9/30):	Not reported
Lbs/Day Peak Ozone Season (6/1-8/31):	Not reported
Lbs/Day Co-season (12/1-2/31):	Not reported
Permit of Emission:	PERMIT
X Coordinate:	620495
Y Coordinate:	694404
Coordinate Units:	NJ State Plane (NAD83) - USFEET
Coordinate Type:	GIS Parcel Centroid
Active Number:	PCP960002
Active Type Description:	Construction of New Source
Document Status:	Superseded (Archived)
Expiration Date:	05/09/2010
Active Flag:	Y
NAICS Description:	Not reported
TPY of Fugitive Emissions:	Not reported
TPY of Non-Fugitive Emissions:	Not reported
Ozone Season Non-Fugitives:	Not reported
Ozone Season Fugitive:	Not reported
May Sep Fugitive QTY:	Not reported
May Sep Total QTY:	Not reported
Effective Start Date:	05/10/1995
Name:	MARIAN TOWERS APARTMENTS
Address:	400 1ST ST
City,State,Zip:	HOBOKEN, NJ 07302
Emission Year:	Not reported
Facility Number:	11432
NAICS Code:	Not reported
Pollutant Name:	Not reported
Tons/Year lbs/Year For Taps 1000 Tons/Year For CO2:	Not reported
Tons/Season (5/1-9/30):	Not reported
Lbs/Day Peak Ozone Season (6/1-8/31):	Not reported
Lbs/Day Co-season (12/1-2/31):	Not reported
Permit of Emission:	PERMIT
X Coordinate:	620495
Y Coordinate:	694404
Coordinate Units:	NJ State Plane (NAD83) - USFEET
Coordinate Type:	GIS Parcel Centroid
Active Number:	GEN190001
Active Type Description:	(GP-005A) Emergency Generators Burning Distillate Fuels

MARIAN TOWERS APARTMENTS (Continued) **S113646216**

Document Status:	Approved
Expiration Date:	04/24/2024
Active Flag:	Y
NAICS Description:	Not reported
TPY of Fugitive Emissions:	Not reported
TPY of Non-Fugitive Emissions:	Not reported
Ozone Season Non-Fugitives:	Not reported
Ozone Season Fugitive:	Not reported
May Sep Fugitive QTY:	Not reported
May Sep Total QTY:	Not reported
Effective Start Date:	04/24/2019

AR398 **MARIAN TOWERS APARTMENTS** **FINDS** **1010446780**
Target **400 1ST ST** **N/A**
Property **HOBOKEN, NJ 07302**

Site 2 of 4 in cluster AR

Actual: **11 ft.**

FINDS:
Registry ID: 110031847492

Focus Map: **6**

Click Here:

Environmental Interest/Information System:
NJ-NJEMS (New Jersey - New Jersey Environmental Management System). The Department of Environmental Protection (NJDEP) manages large databases of environmental information in this integrated system.

Click this hyperlink while viewing on your computer to access additional FINDS: detail in the EDR Site Report.

AR399 **NJDOT -MAINENANCE YARD** **ICIS** **1011494773**
Target **401 RTS 1 & 9 (TONNELE AVE)** **FINDS** **N/A**
Property **JERSEY CITY, NJ 07306** **ECHO**

Site 3 of 4 in cluster AR

Actual: **11 ft.**

ICIS:

Enforcement Action ID:	02-2002-1013
FRS ID:	110012286793
Action Name:	D&S ABATEMENT INC
Facility Name:	NJDOT -MAINENANCE YARD
Facility Address:	401 RTS 1 & 9 (TONNELE AVE) JERSEY CITY, NJ 073064905
Enforcement Action Type:	CAA 113A Admin Compliance Order (Non-Penalty)
Facility County:	HUDSON
Program System Acronym:	ICIS
Enforcement Action Forum Desc:	Administrative - Formal
EA Type Code:	113A
Facility SIC Code:	1795
Federal Facility ID:	Not reported
Latitude in Decimal Degrees:	40.722831
Longitude in Decimal Degrees:	-74.052234
Permit Type Desc:	Not reported
Program System Acronym:	19536
Facility NAICS Code:	Not reported
Tribal Land Code:	Not reported

Focus Map: **6**

NJDOT -MAINENANCE YARD (Continued) **1011494773**

Facility Name: NJDOT -MAINENANCE YARD
Address: 401 RTS 1 & 9 (TONNELE AVE)
Tribal Indicator: N
Fed Facility: Not reported
NAIC Code: Not reported
SIC Code: 1795

FINDS:
Registry ID: 110012286793

Click Here:

Environmental Interest/Information System:
ICIS (Integrated Compliance Information System) is the Integrated Compliance Information System and provides a database that, when complete, will contain integrated Enforcement and Compliance information across most of EPA's programs. The vision for ICIS is to replace EPA's independent databases that contain Enforcement data with a single repository for that information. Currently, ICIS contains all Federal Administrative and Judicial enforcement actions. This information is maintained in ICIS by EPA in the Regional offices and it Headquarters. A future release of ICIS will replace the Permit Compliance System (PCS) which supports the NPDES and will integrate that information with Federal actions already in the system. ICIS also has the capability to track other activities occurring in the Region that support Compliance and Enforcement programs. These include; Incident Tracking, Compliance Assistance, and Compliance Monitoring.

Click this hyperlink while viewing on your computer to access additional FINDS: detail in the EDR Site Report.

ECHO:
Envid: 1011494773
Registry ID: 110012286793
DFR URL: http://echo.epa.gov/detailed-facility-report?fid=110012286793
Name: NJDOT -MAINENANCE YARD
Address: 401 RTS 1 & 9 (TONNELE AVE)
City,State,Zip: JERSEY CITY, NJ 07306

AR400 **FORMER CONRAIL PROPERTY** **NJ SHWS** **S125904743**
Target **401-415 FIRST STREET** **NJ ENG CONTROLS** **N/A**
Property **HARRISON TOWN, NJ 07302** **NJ INST CONTROL**

Site 4 of 4 in cluster AR

Actual:
10 ft.

Focus Map:
6

SHWS:
Name: FORMER CONRAIL PROPERTY
Address: 401-415 FIRST STREET
City,State,Zip: HARRISON TOWN, NJ
Site ID: 624778
Status: Active
Home Owner: Not reported
PI Number: 795539

Detail As Of April 2012:
X Coord Site: Not reported
X Coord PI: Not reported
Y Coord Site: Not reported
Y Coord PI: Not reported

FORMER CONRAIL PROPERTY (Continued) **S125904743**

ENG CONTROLS:

Name:	FORMER CONRAIL PROPERTY
Address:	401-415 FIRST STREET
Address 2:	Not reported
City,State,Zip:	HARRISON TOWN, NJ 07302
PI Name:	FORMER CONRAIL PROPERTY
PI Number:	795539
DER Filed Date:	06/17/2020
DER Lifted Date:	Not reported
DER Deed Usage (SI):	Restricted
Deed Specific Requirement:	Concrete Cap
Deed Parameter Desc:	Arsenic
X Coord:	585740
Deed Depth:	1.5
Y Coord:	695619
Entire Site Restricted:	Yes
Property Block:	71
Property Lot:	1.02

Name:	FORMER CONRAIL PROPERTY
Address:	401-415 FIRST STREET
Address 2:	Not reported
City,State,Zip:	HARRISON TOWN, NJ 07302
PI Name:	FORMER CONRAIL PROPERTY
PI Number:	795539
DER Filed Date:	06/17/2020
DER Lifted Date:	Not reported
DER Deed Usage (SI):	Restricted
Deed Specific Requirement:	Concrete Cap
Deed Parameter Desc:	Benzo(a)anthracene
X Coord:	585740
Deed Depth:	1.5
Y Coord:	695619
Entire Site Restricted:	Yes
Property Block:	71
Property Lot:	1.02

Name:	FORMER CONRAIL PROPERTY
Address:	401-415 FIRST STREET
Address 2:	Not reported
City,State,Zip:	HARRISON TOWN, NJ 07302
PI Name:	FORMER CONRAIL PROPERTY
PI Number:	795539
DER Filed Date:	06/17/2020
DER Lifted Date:	Not reported
DER Deed Usage (SI):	Restricted
Deed Specific Requirement:	Concrete Cap
Deed Parameter Desc:	Benzo(a)pyrene
X Coord:	585740
Deed Depth:	1.5
Y Coord:	695619
Entire Site Restricted:	Yes
Property Block:	71
Property Lot:	1.02

Name:	FORMER CONRAIL PROPERTY
Address:	401-415 FIRST STREET

FORMER CONRAIL PROPERTY (Continued) **S125904743**

Address 2:	Not reported
City,State,Zip:	HARRISON TOWN, NJ 07302
PI Name:	FORMER CONRAIL PROPERTY
PI Number:	795539
DER Filed Date:	06/17/2020
DER Lifted Date:	Not reported
DER Deed Usage (SI):	Restricted
Deed Specific Requirement:	Concrete Cap
Deed Parameter Desc:	Benzo(b)fluoranthene
X Coord:	585740
Deed Depth:	1.5
Y Coord:	695619
Entire Site Restricted:	Yes
Property Block:	71
Property Lot:	1.02

Name:	FORMER CONRAIL PROPERTY
Address:	401-415 FIRST STREET
Address 2:	Not reported
City,State,Zip:	HARRISON TOWN, NJ 07302
PI Name:	FORMER CONRAIL PROPERTY
PI Number:	795539
DER Filed Date:	06/17/2020
DER Lifted Date:	Not reported
DER Deed Usage (SI):	Restricted
Deed Specific Requirement:	Concrete Cap
Deed Parameter Desc:	Dibenzo(a,h)anthracene
X Coord:	585740
Deed Depth:	1.5
Y Coord:	695619
Entire Site Restricted:	Yes
Property Block:	71
Property Lot:	1.02

Name:	FORMER CONRAIL PROPERTY
Address:	401-415 FIRST STREET
Address 2:	Not reported
City,State,Zip:	HARRISON TOWN, NJ 07302
PI Name:	FORMER CONRAIL PROPERTY
PI Number:	795539
DER Filed Date:	06/17/2020
DER Lifted Date:	Not reported
DER Deed Usage (SI):	Restricted
Deed Specific Requirement:	Concrete Cap
Deed Parameter Desc:	Historic Fill
X Coord:	585740
Deed Depth:	1.5
Y Coord:	695619
Entire Site Restricted:	Yes
Property Block:	71
Property Lot:	1.02

Name:	FORMER CONRAIL PROPERTY
Address:	401-415 FIRST STREET
Address 2:	Not reported
City,State,Zip:	HARRISON TOWN, NJ 07302
PI Name:	FORMER CONRAIL PROPERTY

FORMER CONRAIL PROPERTY (Continued) **S125904743**

PI Number:	795539
DER Filed Date:	06/17/2020
DER Lifted Date:	Not reported
DER Deed Usage (SI):	Restricted
Deed Specific Requirement:	Concrete Cap
Deed Parameter Desc:	Lead
X Coord:	585740
Deed Depth:	1.5
Y Coord:	695619
Entire Site Restricted:	Yes
Property Block:	71
Property Lot:	1.02

Name:	FORMER CONRAIL PROPERTY
Address:	401-415 FIRST STREET
Address 2:	Not reported
City,State,Zip:	HARRISON TOWN, NJ 07302
PI Name:	FORMER CONRAIL PROPERTY
PI Number:	795539
DER Filed Date:	06/17/2020
DER Lifted Date:	Not reported
DER Deed Usage (SI):	Restricted
Deed Specific Requirement:	Concrete Cap
Deed Parameter Desc:	Naphthalene
X Coord:	585740
Deed Depth:	1.5
Y Coord:	695619
Entire Site Restricted:	Yes
Property Block:	71
Property Lot:	1.02

Name:	FORMER CONRAIL PROPERTY
Address:	401-415 FIRST STREET
Address 2:	Not reported
City,State,Zip:	HARRISON TOWN, NJ 07302
PI Name:	FORMER CONRAIL PROPERTY
PI Number:	795539
DER Filed Date:	06/17/2020
DER Lifted Date:	Not reported
DER Deed Usage (SI):	Restricted
Deed Specific Requirement:	Concrete Cap
Deed Parameter Desc:	PCBs
X Coord:	585740
Deed Depth:	1.5
Y Coord:	695619
Entire Site Restricted:	Yes
Property Block:	71
Property Lot:	1.02

Name:	FORMER CONRAIL PROPERTY
Address:	401-415 FIRST STREET
Address 2:	Not reported
City,State,Zip:	HARRISON TOWN, NJ 07302
PI Name:	FORMER CONRAIL PROPERTY
PI Number:	795539
DER Filed Date:	06/17/2020
DER Lifted Date:	Not reported

FORMER CONRAIL PROPERTY (Continued) **S125904743**

DER Deed Usage (SI):	Restricted
Deed Specific Requirement:	Concrete Cap
Deed Parameter Desc:	Vanadium
X Coord:	585740
Deed Depth:	1.5
Y Coord:	695619
Entire Site Restricted:	Yes
Property Block:	71
Property Lot:	1.02
Name:	FORMER CONRAIL PROPERTY
Address:	401-415 FIRST STREET
Address 2:	Not reported
City,State,Zip:	HARRISON TOWN, NJ 07302
PI Name:	FORMER CONRAIL PROPERTY
PI Number:	795539
DER Filed Date:	06/17/2020
DER Lifted Date:	Not reported
DER Deed Usage (SI):	Restricted
Deed Specific Requirement:	Imperm. Cover
Deed Parameter Desc:	Arsenic
X Coord:	585740
Deed Depth:	1.5
Y Coord:	695619
Entire Site Restricted:	Yes
Property Block:	71
Property Lot:	1.02
Name:	FORMER CONRAIL PROPERTY
Address:	401-415 FIRST STREET
Address 2:	Not reported
City,State,Zip:	HARRISON TOWN, NJ 07302
PI Name:	FORMER CONRAIL PROPERTY
PI Number:	795539
DER Filed Date:	06/17/2020
DER Lifted Date:	Not reported
DER Deed Usage (SI):	Restricted
Deed Specific Requirement:	Imperm. Cover
Deed Parameter Desc:	Benzo(a)anthracene
X Coord:	585740
Deed Depth:	1.5
Y Coord:	695619
Entire Site Restricted:	Yes
Property Block:	71
Property Lot:	1.02
Name:	FORMER CONRAIL PROPERTY
Address:	401-415 FIRST STREET
Address 2:	Not reported
City,State,Zip:	HARRISON TOWN, NJ 07302
PI Name:	FORMER CONRAIL PROPERTY
PI Number:	795539
DER Filed Date:	06/17/2020
DER Lifted Date:	Not reported
DER Deed Usage (SI):	Restricted
Deed Specific Requirement:	Imperm. Cover
Deed Parameter Desc:	Benzo(a)pyrene

FORMER CONRAIL PROPERTY (Continued) **S125904743**

X Coord:	585740
Deed Depth:	1.5
Y Coord:	695619
Entire Site Restricted:	Yes
Property Block:	71
Property Lot:	1.02
Name:	FORMER CONRAIL PROPERTY
Address:	401-415 FIRST STREET
Address 2:	Not reported
City,State,Zip:	HARRISON TOWN, NJ 07302
PI Name:	FORMER CONRAIL PROPERTY
PI Number:	795539
DER Filed Date:	06/17/2020
DER Lifted Date:	Not reported
DER Deed Usage (SI):	Restricted
Deed Specific Requirement:	Imperm. Cover
Deed Parameter Desc:	Benzo(b)fluoranthene
X Coord:	585740
Deed Depth:	1.5
Y Coord:	695619
Entire Site Restricted:	Yes
Property Block:	71
Property Lot:	1.02
Name:	FORMER CONRAIL PROPERTY
Address:	401-415 FIRST STREET
Address 2:	Not reported
City,State,Zip:	HARRISON TOWN, NJ 07302
PI Name:	FORMER CONRAIL PROPERTY
PI Number:	795539
DER Filed Date:	06/17/2020
DER Lifted Date:	Not reported
DER Deed Usage (SI):	Restricted
Deed Specific Requirement:	Imperm. Cover
Deed Parameter Desc:	Dibenzo(a,h)anthracene
X Coord:	585740
Deed Depth:	1.5
Y Coord:	695619
Entire Site Restricted:	Yes
Property Block:	71
Property Lot:	1.02
Name:	FORMER CONRAIL PROPERTY
Address:	401-415 FIRST STREET
Address 2:	Not reported
City,State,Zip:	HARRISON TOWN, NJ 07302
PI Name:	FORMER CONRAIL PROPERTY
PI Number:	795539
DER Filed Date:	06/17/2020
DER Lifted Date:	Not reported
DER Deed Usage (SI):	Restricted
Deed Specific Requirement:	Imperm. Cover
Deed Parameter Desc:	Historic Fill
X Coord:	585740
Deed Depth:	1.5
Y Coord:	695619

FORMER CONRAIL PROPERTY (Continued) **S125904743**

Entire Site Restricted:	Yes
Property Block:	71
Property Lot:	1.02
Name:	FORMER CONRAIL PROPERTY
Address:	401-415 FIRST STREET
Address 2:	Not reported
City,State,Zip:	HARRISON TOWN, NJ 07302
PI Name:	FORMER CONRAIL PROPERTY
PI Number:	795539
DER Filed Date:	06/17/2020
DER Lifted Date:	Not reported
DER Deed Usage (SI):	Restricted
Deed Specific Requirement:	Imperm. Cover
Deed Parameter Desc:	Lead
X Coord:	585740
Deed Depth:	1.5
Y Coord:	695619
Entire Site Restricted:	Yes
Property Block:	71
Property Lot:	1.02
Name:	FORMER CONRAIL PROPERTY
Address:	401-415 FIRST STREET
Address 2:	Not reported
City,State,Zip:	HARRISON TOWN, NJ 07302
PI Name:	FORMER CONRAIL PROPERTY
PI Number:	795539
DER Filed Date:	06/17/2020
DER Lifted Date:	Not reported
DER Deed Usage (SI):	Restricted
Deed Specific Requirement:	Imperm. Cover
Deed Parameter Desc:	Naphthalene
X Coord:	585740
Deed Depth:	1.5
Y Coord:	695619
Entire Site Restricted:	Yes
Property Block:	71
Property Lot:	1.02
Name:	FORMER CONRAIL PROPERTY
Address:	401-415 FIRST STREET
Address 2:	Not reported
City,State,Zip:	HARRISON TOWN, NJ 07302
PI Name:	FORMER CONRAIL PROPERTY
PI Number:	795539
DER Filed Date:	06/17/2020
DER Lifted Date:	Not reported
DER Deed Usage (SI):	Restricted
Deed Specific Requirement:	Imperm. Cover
Deed Parameter Desc:	PCBs
X Coord:	585740
Deed Depth:	1.5
Y Coord:	695619
Entire Site Restricted:	Yes
Property Block:	71
Property Lot:	1.02

FORMER CONRAIL PROPERTY (Continued) **S125904743**

Name:	FORMER CONRAIL PROPERTY
Address:	401-415 FIRST STREET
Address 2:	Not reported
City,State,Zip:	HARRISON TOWN, NJ 07302
PI Name:	FORMER CONRAIL PROPERTY
PI Number:	795539
DER Filed Date:	06/17/2020
DER Lifted Date:	Not reported
DER Deed Usage (SI):	Restricted
Deed Specific Requirement:	Imperm. Cover
Deed Parameter Desc:	Vanadium
X Coord:	585740
Deed Depth:	1.5
Y Coord:	695619
Entire Site Restricted:	Yes
Property Block:	71
Property Lot:	1.02

Name:	FORMER CONRAIL PROPERTY
Address:	401-415 FIRST STREET
Address 2:	Not reported
City,State,Zip:	HARRISON TOWN, NJ 07302
PI Name:	FORMER CONRAIL PROPERTY
PI Number:	795539
DER Filed Date:	06/17/2020
DER Lifted Date:	Not reported
DER Deed Usage (SI):	Restricted
Deed Specific Requirement:	Lining
Deed Parameter Desc:	Arsenic
X Coord:	585740
Deed Depth:	1.5
Y Coord:	695619
Entire Site Restricted:	Yes
Property Block:	71
Property Lot:	1.02

Name:	FORMER CONRAIL PROPERTY
Address:	401-415 FIRST STREET
Address 2:	Not reported
City,State,Zip:	HARRISON TOWN, NJ 07302
PI Name:	FORMER CONRAIL PROPERTY
PI Number:	795539
DER Filed Date:	06/17/2020
DER Lifted Date:	Not reported
DER Deed Usage (SI):	Restricted
Deed Specific Requirement:	Lining
Deed Parameter Desc:	Benzo(a)anthracene
X Coord:	585740
Deed Depth:	1.5
Y Coord:	695619
Entire Site Restricted:	Yes
Property Block:	71
Property Lot:	1.02

Name:	FORMER CONRAIL PROPERTY
Address:	401-415 FIRST STREET
Address 2:	Not reported

FORMER CONRAIL PROPERTY (Continued) **S125904743**

City,State,Zip:	HARRISON TOWN, NJ 07302
PI Name:	FORMER CONRAIL PROPERTY
PI Number:	795539
DER Filed Date:	06/17/2020
DER Lifted Date:	Not reported
DER Deed Usage (SI):	Restricted
Deed Specific Requirement:	Lining
Deed Parameter Desc:	Benzo(a)pyrene
X Coord:	585740
Deed Depth:	1.5
Y Coord:	695619
Entire Site Restricted:	Yes
Property Block:	71
Property Lot:	1.02

Name:	FORMER CONRAIL PROPERTY
Address:	401-415 FIRST STREET
Address 2:	Not reported
City,State,Zip:	HARRISON TOWN, NJ 07302
PI Name:	FORMER CONRAIL PROPERTY
PI Number:	795539
DER Filed Date:	06/17/2020
DER Lifted Date:	Not reported
DER Deed Usage (SI):	Restricted
Deed Specific Requirement:	Lining
Deed Parameter Desc:	Benzo(b)fluoranthene
X Coord:	585740
Deed Depth:	1.5
Y Coord:	695619
Entire Site Restricted:	Yes
Property Block:	71
Property Lot:	1.02

Name:	FORMER CONRAIL PROPERTY
Address:	401-415 FIRST STREET
Address 2:	Not reported
City,State,Zip:	HARRISON TOWN, NJ 07302
PI Name:	FORMER CONRAIL PROPERTY
PI Number:	795539
DER Filed Date:	06/17/2020
DER Lifted Date:	Not reported
DER Deed Usage (SI):	Restricted
Deed Specific Requirement:	Lining
Deed Parameter Desc:	Dibenzo(a,h)anthracene
X Coord:	585740
Deed Depth:	1.5
Y Coord:	695619
Entire Site Restricted:	Yes
Property Block:	71
Property Lot:	1.02

Name:	FORMER CONRAIL PROPERTY
Address:	401-415 FIRST STREET
Address 2:	Not reported
City,State,Zip:	HARRISON TOWN, NJ 07302
PI Name:	FORMER CONRAIL PROPERTY
PI Number:	795539

FORMER CONRAIL PROPERTY (Continued) **S125904743**

DER Filed Date:	06/17/2020
DER Lifted Date:	Not reported
DER Deed Usage (SI):	Restricted
Deed Specific Requirement:	Lining
Deed Parameter Desc:	Historic Fill
X Coord:	585740
Deed Depth:	1.5
Y Coord:	695619
Entire Site Restricted:	Yes
Property Block:	71
Property Lot:	1.02

Name:	FORMER CONRAIL PROPERTY
Address:	401-415 FIRST STREET
Address 2:	Not reported
City,State,Zip:	HARRISON TOWN, NJ 07302
PI Name:	FORMER CONRAIL PROPERTY
PI Number:	795539
DER Filed Date:	06/17/2020
DER Lifted Date:	Not reported
DER Deed Usage (SI):	Restricted
Deed Specific Requirement:	Lining
Deed Parameter Desc:	Lead
X Coord:	585740
Deed Depth:	1.5
Y Coord:	695619
Entire Site Restricted:	Yes
Property Block:	71
Property Lot:	1.02

Name:	FORMER CONRAIL PROPERTY
Address:	401-415 FIRST STREET
Address 2:	Not reported
City,State,Zip:	HARRISON TOWN, NJ 07302
PI Name:	FORMER CONRAIL PROPERTY
PI Number:	795539
DER Filed Date:	06/17/2020
DER Lifted Date:	Not reported
DER Deed Usage (SI):	Restricted
Deed Specific Requirement:	Lining
Deed Parameter Desc:	Naphthalene
X Coord:	585740
Deed Depth:	1.5
Y Coord:	695619
Entire Site Restricted:	Yes
Property Block:	71
Property Lot:	1.02

Name:	FORMER CONRAIL PROPERTY
Address:	401-415 FIRST STREET
Address 2:	Not reported
City,State,Zip:	HARRISON TOWN, NJ 07302
PI Name:	FORMER CONRAIL PROPERTY
PI Number:	795539
DER Filed Date:	06/17/2020
DER Lifted Date:	Not reported
DER Deed Usage (SI):	Restricted

FORMER CONRAIL PROPERTY (Continued) **S125904743**

Deed Specific Requirement:	Lining
Deed Parameter Desc:	PCBs
X Coord:	585740
Deed Depth:	1.5
Y Coord:	695619
Entire Site Restricted:	Yes
Property Block:	71
Property Lot:	1.02
Name:	FORMER CONRAIL PROPERTY
Address:	401-415 FIRST STREET
Address 2:	Not reported
City,State,Zip:	HARRISON TOWN, NJ 07302
PI Name:	FORMER CONRAIL PROPERTY
PI Number:	795539
DER Filed Date:	06/17/2020
DER Lifted Date:	Not reported
DER Deed Usage (SI):	Restricted
Deed Specific Requirement:	Lining
Deed Parameter Desc:	Vanadium
X Coord:	585740
Deed Depth:	1.5
Y Coord:	695619
Entire Site Restricted:	Yes
Property Block:	71
Property Lot:	1.02
Name:	FORMER CONRAIL PROPERTY
Address:	401-415 FIRST STREET
Address 2:	Not reported
City,State,Zip:	HARRISON TOWN, NJ 07302
PI Name:	FORMER CONRAIL PROPERTY
PI Number:	795539
DER Filed Date:	06/17/2020
DER Lifted Date:	Not reported
DER Deed Usage (SI):	Restricted
Deed Specific Requirement:	Soil
Deed Parameter Desc:	Arsenic
X Coord:	585740
Deed Depth:	1.5
Y Coord:	695619
Entire Site Restricted:	Yes
Property Block:	71
Property Lot:	1.02
Name:	FORMER CONRAIL PROPERTY
Address:	401-415 FIRST STREET
Address 2:	Not reported
City,State,Zip:	HARRISON TOWN, NJ 07302
PI Name:	FORMER CONRAIL PROPERTY
PI Number:	795539
DER Filed Date:	06/17/2020
DER Lifted Date:	Not reported
DER Deed Usage (SI):	Restricted
Deed Specific Requirement:	Soil
Deed Parameter Desc:	Benzo(a)anthracene
X Coord:	585740

FORMER CONRAIL PROPERTY (Continued) **S125904743**

Deed Depth:	1.5
Y Coord:	695619
Entire Site Restricted:	Yes
Property Block:	71
Property Lot:	1.02
Name:	FORMER CONRAIL PROPERTY
Address:	401-415 FIRST STREET
Address 2:	Not reported
City,State,Zip:	HARRISON TOWN, NJ 07302
PI Name:	FORMER CONRAIL PROPERTY
PI Number:	795539
DER Filed Date:	06/17/2020
DER Lifted Date:	Not reported
DER Deed Usage (SI):	Restricted
Deed Specific Requirement:	Soil
Deed Parameter Desc:	Benzo(a)pyrene
X Coord:	585740
Deed Depth:	1.5
Y Coord:	695619
Entire Site Restricted:	Yes
Property Block:	71
Property Lot:	1.02
Name:	FORMER CONRAIL PROPERTY
Address:	401-415 FIRST STREET
Address 2:	Not reported
City,State,Zip:	HARRISON TOWN, NJ 07302
PI Name:	FORMER CONRAIL PROPERTY
PI Number:	795539
DER Filed Date:	06/17/2020
DER Lifted Date:	Not reported
DER Deed Usage (SI):	Restricted
Deed Specific Requirement:	Soil
Deed Parameter Desc:	Benzo(b)fluoranthene
X Coord:	585740
Deed Depth:	1.5
Y Coord:	695619
Entire Site Restricted:	Yes
Property Block:	71
Property Lot:	1.02
Name:	FORMER CONRAIL PROPERTY
Address:	401-415 FIRST STREET
Address 2:	Not reported
City,State,Zip:	HARRISON TOWN, NJ 07302
PI Name:	FORMER CONRAIL PROPERTY
PI Number:	795539
DER Filed Date:	06/17/2020
DER Lifted Date:	Not reported
DER Deed Usage (SI):	Restricted
Deed Specific Requirement:	Soil
Deed Parameter Desc:	Dibenzo(a,h)anthracene
X Coord:	585740
Deed Depth:	1.5
Y Coord:	695619
Entire Site Restricted:	Yes

FORMER CONRAIL PROPERTY (Continued) **S125904743**

Property Block:	71
Property Lot:	1.02
Name:	FORMER CONRAIL PROPERTY
Address:	401-415 FIRST STREET
Address 2:	Not reported
City,State,Zip:	HARRISON TOWN, NJ 07302
PI Name:	FORMER CONRAIL PROPERTY
PI Number:	795539
DER Filed Date:	06/17/2020
DER Lifted Date:	Not reported
DER Deed Usage (SI):	Restricted
Deed Specific Requirement:	Soil
Deed Parameter Desc:	Historic Fill
X Coord:	585740
Deed Depth:	1.5
Y Coord:	695619
Entire Site Restricted:	Yes
Property Block:	71
Property Lot:	1.02
Name:	FORMER CONRAIL PROPERTY
Address:	401-415 FIRST STREET
Address 2:	Not reported
City,State,Zip:	HARRISON TOWN, NJ 07302
PI Name:	FORMER CONRAIL PROPERTY
PI Number:	795539
DER Filed Date:	06/17/2020
DER Lifted Date:	Not reported
DER Deed Usage (SI):	Restricted
Deed Specific Requirement:	Soil
Deed Parameter Desc:	Lead
X Coord:	585740
Deed Depth:	1.5
Y Coord:	695619
Entire Site Restricted:	Yes
Property Block:	71
Property Lot:	1.02
Name:	FORMER CONRAIL PROPERTY
Address:	401-415 FIRST STREET
Address 2:	Not reported
City,State,Zip:	HARRISON TOWN, NJ 07302
PI Name:	FORMER CONRAIL PROPERTY
PI Number:	795539
DER Filed Date:	06/17/2020
DER Lifted Date:	Not reported
DER Deed Usage (SI):	Restricted
Deed Specific Requirement:	Soil
Deed Parameter Desc:	Naphthalene
X Coord:	585740
Deed Depth:	1.5
Y Coord:	695619
Entire Site Restricted:	Yes
Property Block:	71
Property Lot:	1.02

FORMER CONRAIL PROPERTY (Continued) **S125904743**

Name:	FORMER CONRAIL PROPERTY
Address:	401-415 FIRST STREET
Address 2:	Not reported
City,State,Zip:	HARRISON TOWN, NJ 07302
PI Name:	FORMER CONRAIL PROPERTY
PI Number:	795539
DER Filed Date:	06/17/2020
DER Lifted Date:	Not reported
DER Deed Usage (SI):	Restricted
Deed Specific Requirement:	Soil
Deed Parameter Desc:	PCBs
X Coord:	585740
Deed Depth:	1.5
Y Coord:	695619
Entire Site Restricted:	Yes
Property Block:	71
Property Lot:	1.02

Name:	FORMER CONRAIL PROPERTY
Address:	401-415 FIRST STREET
Address 2:	Not reported
City,State,Zip:	HARRISON TOWN, NJ 07302
PI Name:	FORMER CONRAIL PROPERTY
PI Number:	795539
DER Filed Date:	06/17/2020
DER Lifted Date:	Not reported
DER Deed Usage (SI):	Restricted
Deed Specific Requirement:	Soil
Deed Parameter Desc:	Vanadium
X Coord:	585740
Deed Depth:	1.5
Y Coord:	695619
Entire Site Restricted:	Yes
Property Block:	71
Property Lot:	1.02

INST CONTROL:

Name:	FORMER CONRAIL PROPERTY
Address:	401-415 FIRST STREET
Address 2:	Not reported
City,State,Zip:	HARRISON TOWN, NJ 07302
PI Number:	795539
PI Name:	FORMER CONRAIL PROPERTY
Date Established:	01/04/2021
Date Closed/Lifted:	Not reported
Intermediate Durations:	Yes
CEA Duration:	Not reported
CEA Case Track #:	173321
CEA Name:	Former Conrail Property
X Coord:	585740
Y Coord:	695619

CEA Descriptions (SI):

Historic Fill

401
Target Property
CONRAIL CORP MONTGOMERY STREET RR BRIDGE
MONTGOMERY ST & NEW JERSEY TPKE EXT
JERSEY CITY, NJ 07303

FINDS **1007004598**
N/A

Actual:
9 ft.

Focus Map:
6

FINDS:
Registry ID: 110014757593

Click Here:

Environmental Interest/Information System:
NJ-NJEMS (New Jersey - New Jersey Environmental Management System).
The Department of Environmental Protection (NJDEP) manages large databases of environmental information in this integrated system.

Click this hyperlink while viewing on your computer to access additional FINDS: detail in the EDR Site Report.

AS402
Target Property
17 CHOPIN CT
JERSEY CITY, NJ 07302

NJ SPILLS **S116726412**
N/A

Site 1 of 4 in cluster AS

Actual:
9 ft.

Focus Map:
6

NJ SPILL:

Name:	Not reported
Address:	17 CHOPIN CT
City,State,Zip:	JERSEY CITY, NJ 07302
Trenton Dispatch Log Number:	501933
Case Number:	13-12-02-1504-29
Notify Type:	Not reported
Date Received:	12/02/2013
Location:	Not reported
Other Location:	Not reported
Incident Date:	12/02/2013
Incident Time:	Not reported
A310 Letter:	Not reported
Ref. Code:	Not reported
COMU:	Not reported
CAS Number:	Not reported
Hazardous:	Not reported
Incident Location:	IN FRONT OF
Facility Type:	Residential
Facility Phone:	Not reported
Substance(s):	Not reported
Substance Type:	Not reported
Substance Identity:	Not reported
TCPA Chemical:	Not reported
Hazrds Material:	Not reported
Amnt Released:	Not reported
Release VE:	Not reported
Contained:	Not reported
Release Type:	Not reported
Incident Desc:	Not reported
Status at Spill:	Not reported
NJ Spill Date:	Not reported
NJ Spill Time:	Not reported
NJ Spill Name:	Not reported
NJ Spill Title:	Not reported
NJ Spill Phone:	Not reported
Other Date:	Not reported
Other Time:	Not reported

(Continued) **S116726412**

Other Name:	Not reported
Other Title:	Not reported
Other Phone:	Not reported
Injuries:	No
Public Exposure:	No
Road Closed:	Not reported
Facility Evacuation:	No
Receiving Water:	Not reported
Public Evacuation:	No
Police at Scene:	No
Firemen at Scene:	No
Contamination of:	Not reported
Nature of Incident:	Not reported
Wind Direction/Speed:	Not reported
Assistance Requested:	Not reported
Memo. Of Understanding:	Not reported
Drill/trng Exercise:	Not reported
Operator:	Not reported
Contact Name:	JEANETTE PINKNEY
Caller Name:	Not reported
Caller Title:	Not reported
Caller Address:	Not reported
Caller City,St,Zip:	Not reported
Caller Phone:	Not reported
Responsible Party:	Not reported
Responsible Party Name:	Not reported
Responsible Party Contact:	Not reported
Responsible Party Title:	Not reported
Responsible Party Telphone:	Not reported
Responsible Party Street:	Not reported
Responsible Party Municipality:	Not reported
Responsible Party State:	Not reported
Responsible Party Zip:	Not reported
Responsible City,St,Zip:	Not reported
Responsible Party County:	Not reported
Local Municipality:	Not reported
Local Municipality Name:	Not reported
Local Municipality Title:	Not reported
Local Municipality Phone:	Not reported
Local Municipality Date:	Not reported
Local Municipality Time:	Not reported
Incident Name:	Not reported
Incident Referred To:	Not reported
Incident Region:	Not reported
Incident Phone:	Not reported
Incident Date:	Not reported
Comments: Not reported	
Date A310 Letter Printed:	Not reported
Date Local Authority Was Notified:	Not reported
Date Update:	Not reported
Date Report Faxed to Local Authority:	Not reported
Local Authority Notification Date:	Not reported
Reporter Name:	REDACTED
Reporter Type:	Other
Rep Received Date:	12/02/2013
Reporter Title:	REDACTED
Reporter Orgzn:	REDATED

(Continued) **S116726412**

Reporter Address:	Not reported
Reporter City,St,Zip:	Not reported
Reporter County:	Not reported
Incident Type:	Spill
Incident Status:	Terminated
Incident Source Category:	Other
Incident Source Name:	PSEG
Incident Source Address:	325 COUNTY AVE
Incident Source Address 2:	Not reported
Incident Source City,St,Zip:	Secaucus Town, NJ 07094
Incident Source County:	Hudson
DEP Requested:	No
Confidential:	Not reported

AS403 **NJ SPILLS** **S116726413**
Target Property **7 CHOPIN CT** **N/A**
JERSEY CITY, NJ 07302

Site 2 of 4 in cluster AS

Actual: **9 ft.**
Focus Map: **6**

NJ SPILL:

Name:	Not reported
Address:	7 CHOPIN CT
City,State,Zip:	JERSEY CITY, NJ 07302
Trenton Dispatch Log Number:	501934
Case Number:	13-12-02-1506-04
Notify Type:	Not reported
Date Received:	12/02/2013
Location:	Not reported
Other Location:	Not reported
Incident Date:	12/02/2013
Incident Time:	Not reported
A310 Letter:	Not reported
Ref. Code:	Not reported
COMU:	Not reported
CAS Number:	Not reported
Hazardous:	Not reported
Incident Location:	IN FRONT OF
Facility Type:	Residential
Facility Phone:	Not reported
Substance(s):	Not reported
Substance Type:	Not reported
Substance Identity:	Not reported
TCPA Chemical:	Not reported
Hazrds Material:	Not reported
Amnt Released:	Not reported
Release VE:	Not reported
Contained:	Not reported
Release Type:	Not reported
Incident Desc:	Not reported
Status at Spill:	Not reported
NJ Spill Date:	Not reported
NJ Spill Time:	Not reported
NJ Spill Name:	Not reported
NJ Spill Title:	Not reported
NJ Spill Phone:	Not reported
Other Date:	Not reported
Other Time:	Not reported

(Continued) **S116726413**

Other Name:	Not reported
Other Title:	Not reported
Other Phone:	Not reported
Injuries:	No
Public Exposure:	No
Road Closed:	Not reported
Facility Evacuation:	No
Receiving Water:	Not reported
Public Evacuation:	No
Police at Scene:	No
Firemen at Scene:	No
Contamination of:	Not reported
Nature of Incident:	Not reported
Wind Direction/Speed:	Not reported
Assistance Requested:	Not reported
Memo. Of Understanding:	Not reported
Drill/trng Exercise:	Not reported
Operator:	Not reported
Contact Name:	JEANETTE PINKNEY
Caller Name:	Not reported
Caller Title:	Not reported
Caller Address:	Not reported
Caller City,St,Zip:	Not reported
Caller Phone:	Not reported
Responsible Party:	Not reported
Responsible Party Name:	Not reported
Responsible Party Contact:	Not reported
Responsible Party Title:	Not reported
Responsible Party Telphone:	Not reported
Responsible Party Street:	Not reported
Responsible Party Municipality:	Not reported
Responsible Party State:	Not reported
Responsible Party Zip:	Not reported
Responsible City,St,Zip:	Not reported
Responsible Party County:	Not reported
Local Municipality:	Not reported
Local Municipality Name:	Not reported
Local Municipality Title:	Not reported
Local Municipality Phone:	Not reported
Local Municipality Date:	Not reported
Local Municipality Time:	Not reported
Incident Name:	Not reported
Incident Referred To:	Not reported
Incident Region:	Not reported
Incident Phone:	Not reported
Incident Date:	Not reported
Comments: Not reported	
Date A310 Letter Printed:	Not reported
Date Local Authority Was Notified:	Not reported
Date Update:	Not reported
Date Report Faxed to Local Authority:	Not reported
Local Authority Notification Date:	Not reported
Reporter Name:	REDACTED
Reporter Type:	Other
Rep Received Date:	12/02/2013
Reporter Title:	REDACTED
Reporter Orgzn:	REDATED

(Continued) **S116726413**

Reporter Address:	Not reported
Reporter City,St,Zip:	Not reported
Reporter County:	Not reported
Incident Type:	Spill
Incident Status:	Terminated
Incident Source Category:	Other
Incident Source Name:	PSEG
Incident Source Address:	325 COUNTY AVE
Incident Source Address 2:	Not reported
Incident Source City,St,Zip:	Secaucus Town, NJ 07094
Incident Source County:	Hudson
DEP Requested:	No
Confidential:	Not reported

AS404 **CONRAIL CORP** **FINDS** **1010224215**
Target **CHOPIN CT & MONTOGOMERY ST** **N/A**
Property **JERSEY CITY, NJ 07302**

Site 3 of 4 in cluster AS

Actual: **9 ft.**
Focus Map: **6**

FINDS:
Registry ID: 110029450626

Click Here:

Environmental Interest/Information System:
NJ-NJEMS (New Jersey - New Jersey Environmental Management System).
The Department of Environmental Protection (NJDEP) manages large databases of environmental information in this integrated system.

Click this hyperlink while viewing on your computer to access additional FINDS: detail in the EDR Site Report.

AS405 **CONRAIL CORP** **NJ NJEMS** **S113567037**
Target **CHOPIN CT & MONTOGOMERY ST** **N/A**
Property **JERSEY CITY, NJ 07302**

Site 4 of 4 in cluster AS

Actual: **9 ft.**
Focus Map: **6**

NJEMS:

Name:	CONRAIL CORP
Address:	CHOPIN CT & MONTOGOMERY ST
City,State,Zip:	JERSEY CITY, NJ 07302
Site Id:	276457
Municipality:	JERSEY CITY
Municipality Name From Spatial Overlay:	JERSEY CITY
GNIS Civil Code For Municipality:	885264
Municipal Code (NJ-1040):	0906
X Coord:	615055
Y Coord:	688004
Coord System:	NJ STATE PLANE (NAD83) - USFEET
Coord Type:	Approx. Addr. Match
Coord Orign:	DEP-GIS
State Standard Numeric Code From Spatial Overlay:	0906
Unique Feature Number For Municipality From Spatial Overlay:	3401736000
Eleven Digit Hydrologic Unit Code From Spatial Overlay):	02030101170
Fourteen Digit Hydrologic Unit Code From Spatial Overlay:	02030101170010
Watershed Management Area Number From Spatial Overlay:	05

CONRAIL CORP (Continued) **S113567037**

Watershed Management Area Name From Spatial Overlay:	Hackensack, Hudson, and Pascack
Water Region Code From Spatial Overlay:	1
Water Region Name From Spatial Overlay:	Northeast
Sub Watershed Name From Overlay:	Hudson River
Watershed Name From Spatial Overlay:	Hudson River

AT406 **ON ROADWAY** **NJ SPILLS** **S102196669**
Target **MONTGOMERY/MERSELES** **N/A**
Property **JERSEY CITY, NJ**

Site 1 of 4 in cluster AT

Actual: **9 ft.**
Focus Map: **6**

NJ SPILL:

Name:	ON ROADWAY
Address:	MONTGOMERY/MERSELES
City,State,Zip:	JERSEY CITY, NJ
Trenton Dispatch Log Number:	13567
Case Number:	93-8-11-1206-56
Notify Type:	Not reported
Date Received:	08/11/1993
Location:	Other
Other Location:	Not reported
Incident Date:	08/11/1993
Incident Time:	1045
A310 Letter:	No
Ref. Code:	101
COMU:	0906
CAS Number:	Not reported
Hazardous:	Not reported
Incident Location:	Not reported
Facility Type:	Residential
Facility Phone:	Not reported
Substance(s):	OIL LUBE
Substance Type:	Liquid
Substance Identity:	Suspected
TCPA Chemical:	No
Hazrds Material:	Yes
Amnt Released:	55 GAL
Release VE:	Actual
Contained:	Yes
Release Type:	Terminated
Incident Desc:	Spill
Status at Spill:	DRUM FELL ONTO ROADWAY CAUSING SPILL,CLEANUP BEING DONE
NJ Spill Date:	Not reported
NJ Spill Time:	Not reported
NJ Spill Name:	Not reported
NJ Spill Title:	Not reported
NJ Spill Phone:	Not reported
Other Date:	Not reported
Other Time:	Not reported
Other Name:	Not reported
Other Title:	Not reported
Other Phone:	Not reported
Injuries:	No
Public Exposure:	Yes
Road Closed:	Not reported
Facility Evacuation:	No
Receiving Water:	Not reported

ON ROADWAY (Continued) **S102196669**

Public Evacuation:	No
Police at Scene:	Yes
Firemen at Scene:	Yes
Contamination of:	Land
Nature of Incident:	Municipal
Wind Direction/Speed:	Not reported
Assistance Requested:	No
Memo. Of Understanding:	Not reported
Drill/trng Exercise:	Not reported
Operator:	JOES
Contact Name:	Not reported
Caller Name:	REDACTED
Caller Title:	Not reported
Caller Address:	Not reported
Caller City,St,Zip:	Not reported
Caller Phone:	Not reported
Responsible Party:	UnKnown
Responsible Party Name:	Not reported
Responsible Party Contact:	Not reported
Responsible Party Title:	Not reported
Responsible Party Telphone:	Not reported
Responsible Party Street:	Not reported
Responsible Party Municipality:	Not reported
Responsible Party State:	Not reported
Responsible Party Zip:	Not reported
Responsible City,St,Zip:	Not reported
Responsible Party County:	Not reported
Local Municipality:	Not reported
Local Municipality Name:	Not reported
Local Municipality Title:	Not reported
Local Municipality Phone:	Not reported
Local Municipality Date:	Not reported
Local Municipality Time:	Not reported
Incident Name:	Not reported
Incident Referred To:	DRPSR
Incident Region:	BFO-SA
Incident Phone:	Faxed,Mailed
Incident Date:	08/11/1993
Comments: Not reported	
Date A310 Letter Printed:	Not reported
Date Local Authority Was Notified:	Not reported
Date Update:	Not reported
Date Report Faxed to Local Authority:	Not reported
Local Authority Notification Date:	Not reported
Reporter Name:	Not reported
Reporter Type:	Not reported
Rep Received Date:	Not reported
Reporter Title:	Not reported
Reporter Orgzn:	Not reported
Reporter Address:	Not reported
Reporter City,St,Zip:	Not reported
Reporter County:	Not reported
Incident Type:	Not reported
Incident Status:	Not reported
Incident Source Category:	Not reported
Incident Source Name:	Not reported
Incident Source Address:	Not reported

ON ROADWAY (Continued) **S102196669**

Incident Source Address 2:	Not reported
Incident Source City,St,Zip:	Not reported
Incident Source County:	Not reported
DEP Requested:	Not reported
Confidential:	Not reported

AT407 **BADILLO KELLY & NEGRON BADILLO DEBRA** **NJ NJEMS** **S123378909**
Target **87 MERSELES ST** **N/A**
Property **JERSEY CITY, NJ 07302**

Site 2 of 4 in cluster AT

Actual: **9 ft.**

Focus Map: **6**

NJEMS:

Name:	BADILLO KELLY & NEGRON BADILLO DEBRA
Address:	87 MERSELES ST
City,State,Zip:	JERSEY CITY, NJ 07302
Site Id:	450900
Municipality:	JERSEY CITY
Municipality Name From Spatial Overlay:	JERSEY CITY
GNIS Civil Code For Municipality:	885264
Municipal Code (NJ-1040):	0906
X Coord:	615350
Y Coord:	688026
Coord System:	NJ STATE PLANE (NAD83) - USFEET
Coord Type:	Exact Address Match
Coord Orign:	DEP-GIS
State Standard Numeric Code From Spatial Overlay:	0906
Unique Feature Number For Municipality From Spatial Overlay:	3401736000
Eleven Digit Hydrologic Unit Code From Spatial Overlay):	02030101170
Fourteen Digit Hydrologic Unit Code From Spatial Overlay:	02030101170010
Watershed Management Area Number From Spatial Overlay:	05
Watershed Management Area Name From Spatial Overlay:	Hackensack, Hudson, and Pascack
Water Region Code From Spatial Overlay:	1
Water Region Name From Spatial Overlay:	Northeast
Sub Watershed Name From Overlay:	Hudson River
Watershed Name From Spatial Overlay:	Hudson River

AT408 **BADILLO KELLY & NEGRON BADILLO DEBRA** **FINDS** **1015867201**
Target **87 MERSELES ST** **N/A**
Property **JERSEY CITY, NJ 07302**

Site 3 of 4 in cluster AT

Actual: **9 ft.**

Focus Map: **6**

FINDS:

Registry ID: 110044913403

Click Here:

Environmental Interest/Information System:
NJ-NJEMS (New Jersey - New Jersey Environmental Management System).
The Department of Environmental Protection (NJDEP) manages large databases of environmental information in this integrated system.

Click this hyperlink while viewing on your computer to access additional FINDS: detail in the EDR Site Report.

AT409 **CONSOLIDATED RAIL CORP** **NJ SHWS** **S108973432**
Target **MONTGOMERY ST & NEW JERSEY TPKE EXT** **NJ BROWNFIELDS** **N/A**
Property **JERSEY CITY, NJ 07303** **NJ NJEMS**

Site 4 of 4 in cluster AT

Actual:
9 ft.

Focus Map:
6

SHWS:

Name:	CONSOLIDATED RAIL CORP
Address:	MONTGOMERY ST & NEW JERSEY TPKE EXT
City,State,Zip:	JERSEY CITY, NJ
Site ID:	48427
Status:	Closed
Home Owner:	No
PI Number:	030640

Detail As Of April 2012:

X Coord Site:	Not reported
X Coord PI:	Not reported
Y Coord Site:	Not reported
Y Coord PI:	Not reported

BROWNFIELDS:

Name:	CONSOLIDATED RAIL CORP
Address:	MONTGOMERY ST & NEW JERSEY TPKE EXT
City,State,Zip:	JERSEY CITY, JERSEY CITY 07303
Price:	Not reported
Assessed Value:	Not reported
Property Size:	Unknown
Annual Taxes:	Not reported
Representative Address:	Not reported
Representative City/State/Zip:	Not reported
Submitter Name:	Not reported
Submitter Address1:	Not reported
Submitter Address2:	Not reported
Submitter City:	Not reported
Submitter State:	Not reported
Submitter Zip:	Not reported
Submitter Email:	Not reported
Submitter Phone:	Not reported
Transaction Type:	Not reported
Transfer Type:	Not reported
Site Number:	6930
X Coordinate:	615363
Y Coordinate:	687776
Coord:	615363:687776
AutoID:	Not reported
Ownership Type:	unknown
Ownership:	DEP Case
PStatus:	DEP Case
PI Number:	030640
Owner Name:	Not reported
Owner Address + Owner Street:	Not reported
Owner City:	Not reported
Owner State:	Not reported
Owner Zip Code:	Not reported
Owner County:	Not reported
Owner Phone:	9999999999
Owner Fax:	9999999999
Owner Email:	Not reported

CONSOLIDATED RAIL CORP (Continued) **S108973432**

Owner Organization:	Not reported
Authorized Representative:	Not reported
Auth Rep Relation to Owner:	Not reported
Municipal Contact Name:	Not reported
Municipal Contact Street:	Not reported
Municipal Contact City:	Not reported
Municipal Contact State:	Not reported
Municipal Contact Zip Code:	Not reported
Municipal Contact Phone:	9999999999
Municipal Contact Fax:	9999999999
Municipal Contact Email:	Not reported
Department:	Not reported
Municipal Contact Title:	Not reported
Contact Relation to Owner:	Not reported
Current Zoning:	Not reported
Proposed Zoning:	Not reported
Copy of Title Insurance:	Not reported
Block:	Not reported
Lot:	Not reported
Development Plan Completed:	Unknown
Market Study Completed:	Unknown
Current Activity:	Not reported
Current Operations:	Not reported
Prior Operations:	Not reported
Deed Restrictions:	Unknown
Easements:	Unknown
Buildings:	Not reported
Condition of Buildings:	Not reported
Square Footage:	Not reported
Total Buildable Space:	Not reported
Lease Price:	Not reported
Tax Certificate:	Unknown
Tax Lien:	Unknown
Other Liens/Judgements:	No
Traffic Study:	Unknown
Road Access:	Not reported
Waterfront Access:	Unknown
Airport Access:	Unknown
Public Transportation Access:	Unknown
Major Highway Name:	Not reported
Major Highway Interchange:	Not reported
Major Highway Miles Away:	Not reported
Local Highway Name:	Not reported
Local Highway Interchange:	Not reported
Local Highway Miles Away:	Not reported
Rail Type:	Not reported
Rail Name:	Not reported
Rail Station:	Not reported
Rail Miles Away:	Not reported
Public Water:	Unknown
Electric:	Unknown
Gas:	Unknown
Public Sewer:	Unknown
Telephone:	Unknown
Cable:	Unknown
Fiber Optics:	Unknown
Wetlands:	No

CONSOLIDATED RAIL CORP (Continued) **S108973432**

Sensitive Ecosystems/Habitats:	No
Endangered Species:	No
Historic/Archeological Site:	No
100 Year Flood Plain:	No
500 Year Flood Plain:	No
Environmental Report Copies:	Yes
List Containing Site:	Not reported
Preliminary Assessment:	No
Site Investigation:	No
Remedial Investigation:	Yes
Remedial Action Workplan:	Yes
Voluntary Cleanup Program:	No
Environmental Litigation:	No
Remediation In Progress:	No
Remediation Estimated Complete Date:	Not reported
Regulatory sign-off:	No
Regulatory Sign-Off Description:	Not reported
Other Incentives:	No
Low Interest Rates:	No
HDSRF Grants:	No
TIF:	No
HDSRF Loans:	No
USA Loans:	No
USA Grants:	No
Designated Redevelopment Area:	No
Environmental Opportunity Zone:	No
Tax Rebate or Abatement:	No
Empowerment Zone (Federal):	No
Urban Coordinating Council Neighborhood:	No
Enterprise Community (Federal):	No
Urban Enterprise Zone:	No
Additional Comments:	1) NFA-A (Restricted Use),7/28/2006 2) C1: No Formal Design - Source Known or Identified-Potential GW Contamination established 7/28/2006 3) Insitutional Control(s) exists requiring biennial certification
County_int_FK:	9
Municipality_int_FK:	252
Planning Area Designation:	Planning Area 1
Authorized Representative Email:	Not reported
Authorized Representative Phone:	9999999999
General Comments:	Not reported

NJEMS:

Name:	CONRAIL CORP MONTGOMERY STREET RR BRIDGE
Address:	MONTGOMERY ST & NEW JERSEY TPKE EXT
City,State,Zip:	JERSEY CITY, NJ 07303
Site Id:	48427
Municipality:	JERSEY CITY
Municipality Name From Spatial Overlay:	JERSEY CITY
GNIS Civil Code For Municipality:	885264
Municipal Code (NJ-1040):	0906
X Coord:	614962
Y Coord:	688318
Coord System:	NJ STATE PLANE (NAD83) - USFEET
Coord Type:	Digital Image
Coord Orign:	DEP-Program
State Standard Numeric Code From Spatial Overlay:	0906
Unique Feature Number For Municipality From Spatial Overlay:	3401736000

CONSOLIDATED RAIL CORP (Continued) **S108973432**

Eleven Digit Hydrologic Unit Code From Spatial Overlay):	02030101170
Fourteen Digit Hydrologic Unit Code From Spatial Overlay:	02030101170010
Watershed Management Area Number From Spatial Overlay:	05
Watershed Management Area Name From Spatial Overlay:	Hackensack, Hudson, and Pascack
Water Region Code From Spatial Overlay:	1
Water Region Name From Spatial Overlay:	Northeast
Sub Watershed Name From Overlay:	Hudson River
Watershed Name From Spatial Overlay:	Hudson River

AU410 **A AMBROSIA JR TRUCKING** **FINDS** **1010221024**
Target **CENTER ST & MONTGOMERY ST** **N/A**
Property **JERSEY CITY, NJ 07302**

Site 1 of 3 in cluster AU

Actual: **9 ft.**

FINDS:
Registry ID: 110029401350

Focus Map: **6**

Click Here:

Environmental Interest/Information System:
NJ-NJEMS (New Jersey - New Jersey Environmental Management System).
The Department of Environmental Protection (NJDEP) manages large databases of environmental information in this integrated system.

Click this hyperlink while viewing on your computer to access additional FINDS: detail in the EDR Site Report.

AU411 **SUPER SERVICE MVA** **FINDS** **1015974415**
Target **MONTGOMERY ST & CENTER ST** **N/A**
Property **JERSEY CITY, NJ 07399**

Site 2 of 3 in cluster AU

Actual: **9 ft.**

FINDS:
Registry ID: 110046419390

Focus Map: **6**

Click Here:

Environmental Interest/Information System:
NJ-NJEMS (New Jersey - New Jersey Environmental Management System).
The Department of Environmental Protection (NJDEP) manages large databases of environmental information in this integrated system.

Click this hyperlink while viewing on your computer to access additional FINDS: detail in the EDR Site Report.

AU412 **KUKIELSKI S** **EDR Hist Auto** **1009101687**
Target **431 MONTGOMERY** **N/A**
Property **JERSEY CITY, NJ**

Site 3 of 3 in cluster AU

Actual: **9 ft.**

EDR Hist Auto

Focus Map: **6**

Year:	Name:	Type:
1923	KUKIELSKI S	AUTOMOBILE REPAIRERS

AV413 **N SIPERSTEIN INC @ SIPERSTEIN PLAZA** **FINDS** **1010475823**
Target Property **415 MONTGOMERY ST** **N/A**
JERSEY CITY, NJ 07302

Site 1 of 19 in cluster AV

Actual: **9 ft.**
Focus Map: **6**

FINDS:
Registry ID: 110032150678

Click Here:

Environmental Interest/Information System:
NJ-NJEMS (New Jersey - New Jersey Environmental Management System).
The Department of Environmental Protection (NJDEP) manages large databases of environmental information in this integrated system.

Click this hyperlink while viewing on your computer to access additional FINDS: detail in the EDR Site Report.

AV414 **KUKIELSKI S** **EDR Hist Auto** **1009101591**
Target Property **415 MONTGOMERY** **N/A**
JERSEY CITY, NJ

Site 2 of 19 in cluster AV

Actual: **9 ft.**
Focus Map: **6**

EDR Hist Auto

Year:	Name:	Type:
1926	KUKIELSKI S	AUTOMOBILE REPAIRERS

AV415 **N SIPERSTEIN INC @ SIPERSTEIN PLAZA** **NJ NJEMS** **S113610201**
Target Property **415 MONTGOMERY ST** **N/A**
JERSEY CITY, NJ 07302

Site 3 of 19 in cluster AV

Actual: **9 ft.**
Focus Map: **6**

NJEMS:

Name:	N SIPERSTEIN INC @ SIPERSTEIN PLAZA
Address:	415 MONTGOMERY ST
City,State,Zip:	JERSEY CITY, NJ 07302
Site Id:	40165
Municipality:	JERSEY CITY
Municipality Name From Spatial Overlay:	JERSEY CITY
GNIS Civil Code For Municipality:	885264
Municipal Code (NJ-1040):	0906
X Coord:	616003
Y Coord:	687609
Coord System:	NJ STATE PLANE (NAD83) - USFEET
Coord Type:	Exact Address Match
Coord Orign:	DEP-GIS
State Standard Numeric Code From Spatial Overlay:	0906
Unique Feature Number For Municipality From Spatial Overlay:	3401736000
Eleven Digit Hydrologic Unit Code From Spatial Overlay):	02030101170
Fourteen Digit Hydrologic Unit Code From Spatial Overlay:	02030101170010
Watershed Management Area Number From Spatial Overlay:	05
Watershed Management Area Name From Spatial Overlay:	Hackensack, Hudson, and Pascack
Water Region Code From Spatial Overlay:	1
Water Region Name From Spatial Overlay:	Northeast
Sub Watershed Name From Overlay:	Hudson River
Watershed Name From Spatial Overlay:	Hudson River

AV416 **NJ SPILLS** **S116212796**
Target Property **415 MONTGOMERY ST**
JERSEY CITY, NJ 07302 **N/A**

Site 4 of 19 in cluster AV

Actual: **9 ft.**

Focus Map: **6**

NJ SPILL:

Name:	Not reported
Address:	415 MONTGOMERY ST
City,State,Zip:	JERSEY CITY, NJ 07302
Trenton Dispatch Log Number:	438825
Case Number:	12-09-14-0221-31
Notify Type:	Not reported
Date Received:	09/14/2012
Location:	Not reported
Other Location:	Not reported
Incident Date:	09/14/2012
Incident Time:	Not reported
A310 Letter:	Not reported
Ref. Code:	Not reported
COMU:	Not reported
CAS Number:	Not reported
Hazardous:	Not reported
Incident Location:	JERSEY CITY MED CENTER
Facility Type:	Commercial
Facility Phone:	Not reported
Substance(s):	Not reported
Substance Type:	Not reported
Substance Identity:	Not reported
TCPA Chemical:	Not reported
Hazrds Material:	Not reported
Amnt Released:	Not reported
Release VE:	Not reported
Contained:	Not reported
Release Type:	Not reported
Incident Desc:	Not reported
Status at Spill:	Not reported
NJ Spill Date:	Not reported
NJ Spill Time:	Not reported
NJ Spill Name:	Not reported
NJ Spill Title:	Not reported
NJ Spill Phone:	Not reported
Other Date:	Not reported
Other Time:	Not reported
Other Name:	Not reported
Other Title:	Not reported
Other Phone:	Not reported
Injuries:	No
Public Exposure:	No
Road Closed:	Not reported
Facility Evacuation:	No
Receiving Water:	Not reported
Public Evacuation:	No
Police at Scene:	No
Firemen at Scene:	Yes
Contamination of:	Not reported
Nature of Incident:	Not reported
Wind Direction/Speed:	Not reported
Assistance Requested:	Not reported

(Continued) **S116212796**

Memo. Of Understanding:	Not reported
Drill/trng Exercise:	Not reported
Operator:	Not reported
Contact Name:	Not reported
Caller Name:	Not reported
Caller Title:	Not reported
Caller Address:	Not reported
Caller City,St,Zip:	Not reported
Caller Phone:	Not reported
Responsible Party:	Not reported
Responsible Party Name:	Not reported
Responsible Party Contact:	Not reported
Responsible Party Title:	Not reported
Responsible Party Telphone:	Not reported
Responsible Party Street:	Not reported
Responsible Party Municipality:	Not reported
Responsible Party State:	Not reported
Responsible Party Zip:	Not reported
Responsible City,St,Zip:	Not reported
Responsible Party County:	Not reported
Local Municipality:	Not reported
Local Municipality Name:	Not reported
Local Municipality Title:	Not reported
Local Municipality Phone:	Not reported
Local Municipality Date:	Not reported
Local Municipality Time:	Not reported
Incident Name:	Not reported
Incident Referred To:	Not reported
Incident Region:	Not reported
Incident Phone:	Not reported
Incident Date:	Not reported
Comments: Not reported	
Date A310 Letter Printed:	Not reported
Date Local Authority Was Notified:	Not reported
Date Update:	Not reported
Date Report Faxed to Local Authority:	Not reported
Local Authority Notification Date:	Not reported
Reporter Name:	REDACTED
Reporter Type:	Municipal Rep.
Rep Received Date:	09/14/2012
Reporter Title:	REDACTED
Reporter Orgzn:	REDATED
Reporter Address:	Not reported
Reporter City,St,Zip:	Not reported
Reporter County:	Not reported
Incident Type:	Spill
Incident Status:	Terminated
Incident Source Category:	Other
Incident Source Name:	Not reported
Incident Source Address:	415 MONTGOMERY ST
Incident Source Address 2:	Not reported
Incident Source City,St,Zip:	Jersey City, NJ 07302
Incident Source County:	Hudson
DEP Requested:	No
Confidential:	Not reported

AV417 **391 413 MONTGOMERY STREET** **NJ SHWS** **S118479927**
Target **391 413 MONTGOMERY ST** **NJ ENG CONTROLS** **N/A**
Property **JERSEY CITY, NJ 07302** **NJ INST CONTROL**
NJ NJEMS

Site 5 of 19 in cluster AV

Actual:
9 ft.

Focus Map:
6

SHWS:
Name: 391 413 MONTGOMERY STREET
Address: 391 413 MONTGOMERY ST
City,State,Zip: JERSEY CITY, NJ
Site ID: 570551
Status: Closed
Home Owner: No
PI Number: 714648

Detail As Of April 2012:
X Coord Site: Not reported
X Coord PI: Not reported
Y Coord Site: Not reported
Y Coord PI: Not reported

Name: 391 413 MONTGOMERY STREET
Address: 391 413 MONTGOMERY ST
City,State,Zip: JERSEY CITY, NJ
Site ID: 570551
Status: Active
Home Owner: Not reported
PI Number: 714648

Detail As Of April 2012:
X Coord Site: Not reported
X Coord PI: Not reported
Y Coord Site: Not reported
Y Coord PI: Not reported

ENG CONTROLS:
Name: 391 413 MONTGOMERY STREET
Address: 391 413 MONTGOMERY ST
Address 2: Not reported
City,State,Zip: JERSEY CITY, NJ 07302
PI Name: 391 413 MONTGOMERY STREET
PI Number: 714648
DER Filed Date: 07/13/2016
DER Lifted Date: Not reported
DER Deed Usage (SI): Restricted
Deed Specific Requirement: Asphalt Cap
Deed Parameter Desc: Benzo(a)anthracene
X Coord: 615886
Deed Depth: 2.5
Y Coord: 687513
Entire Site Restricted: No
Property Block: 12606
Property Lot: 1

Name: 391 413 MONTGOMERY STREET
Address: 391 413 MONTGOMERY ST
Address 2: Not reported
City,State,Zip: JERSEY CITY, NJ 07302
PI Name: 391 413 MONTGOMERY STREET
PI Number: 714648

391 413 MONTGOMERY STREET (Continued) **S118479927**

DER Filed Date:	07/13/2016
DER Lifted Date:	Not reported
DER Deed Usage (SI):	Restricted
Deed Specific Requirement:	Asphalt Cap
Deed Parameter Desc:	Benzo(a)pyrene
X Coord:	615886
Deed Depth:	2.5
Y Coord:	687513
Entire Site Restricted:	No
Property Block:	12606
Property Lot:	1

Name:	391 413 MONTGOMERY STREET
Address:	391 413 MONTGOMERY ST
Address 2:	Not reported
City,State,Zip:	JERSEY CITY, NJ 07302
PI Name:	391 413 MONTGOMERY STREET
PI Number:	714648
DER Filed Date:	07/13/2016
DER Lifted Date:	Not reported
DER Deed Usage (SI):	Restricted
Deed Specific Requirement:	Asphalt Cap
Deed Parameter Desc:	Benzo(b)fluoranthene
X Coord:	615886
Deed Depth:	2.5
Y Coord:	687513
Entire Site Restricted:	No
Property Block:	12606
Property Lot:	1

Name:	391 413 MONTGOMERY STREET
Address:	391 413 MONTGOMERY ST
Address 2:	Not reported
City,State,Zip:	JERSEY CITY, NJ 07302
PI Name:	391 413 MONTGOMERY STREET
PI Number:	714648
DER Filed Date:	07/13/2016
DER Lifted Date:	Not reported
DER Deed Usage (SI):	Restricted
Deed Specific Requirement:	Asphalt Cap
Deed Parameter Desc:	Indeno(1,2,3-cd)pyrene
X Coord:	615886
Deed Depth:	2.5
Y Coord:	687513
Entire Site Restricted:	No
Property Block:	12606
Property Lot:	1

Name:	391 413 MONTGOMERY STREET
Address:	391 413 MONTGOMERY ST
Address 2:	Not reported
City,State,Zip:	JERSEY CITY, NJ 07302
PI Name:	391 413 MONTGOMERY STREET
PI Number:	714648
DER Filed Date:	07/13/2016
DER Lifted Date:	Not reported
DER Deed Usage (SI):	Restricted

391 413 MONTGOMERY STREET (Continued) **S118479927**

Deed Specific Requirement:	Asphalt Cap
Deed Parameter Desc:	Lead
X Coord:	615886
Deed Depth:	2.5
Y Coord:	687513
Entire Site Restricted:	No
Property Block:	12606
Property Lot:	1
Name:	391 413 MONTGOMERY STREET
Address:	391 413 MONTGOMERY ST
Address 2:	Not reported
City,State,Zip:	JERSEY CITY, NJ 07302
PI Name:	391 413 MONTGOMERY STREET
PI Number:	714648
DER Filed Date:	07/13/2016
DER Lifted Date:	Not reported
DER Deed Usage (SI):	Restricted
Deed Specific Requirement:	Asphalt Cap
Deed Parameter Desc:	Total Petroleum Hydrocarbons
X Coord:	615886
Deed Depth:	8.5
Y Coord:	687513
Entire Site Restricted:	No
Property Block:	12606
Property Lot:	1
Name:	391 413 MONTGOMERY STREET
Address:	391 413 MONTGOMERY ST
Address 2:	Not reported
City,State,Zip:	JERSEY CITY, NJ 07302
PI Name:	391 413 MONTGOMERY STREET
PI Number:	714648
DER Filed Date:	07/13/2016
DER Lifted Date:	Not reported
DER Deed Usage (SI):	Restricted
Deed Specific Requirement:	Concrete Cap
Deed Parameter Desc:	Benzo(a)anthracene
X Coord:	615886
Deed Depth:	2.5
Y Coord:	687513
Entire Site Restricted:	No
Property Block:	12606
Property Lot:	1
Name:	391 413 MONTGOMERY STREET
Address:	391 413 MONTGOMERY ST
Address 2:	Not reported
City,State,Zip:	JERSEY CITY, NJ 07302
PI Name:	391 413 MONTGOMERY STREET
PI Number:	714648
DER Filed Date:	07/13/2016
DER Lifted Date:	Not reported
DER Deed Usage (SI):	Restricted
Deed Specific Requirement:	Concrete Cap
Deed Parameter Desc:	Benzo(a)pyrene
X Coord:	615886

391 413 MONTGOMERY STREET (Continued) **S118479927**

Deed Depth:	2.5
Y Coord:	687513
Entire Site Restricted:	No
Property Block:	12606
Property Lot:	1
Name:	391 413 MONTGOMERY STREET
Address:	391 413 MONTGOMERY ST
Address 2:	Not reported
City,State,Zip:	JERSEY CITY, NJ 07302
PI Name:	391 413 MONTGOMERY STREET
PI Number:	714648
DER Filed Date:	07/13/2016
DER Lifted Date:	Not reported
DER Deed Usage (SI):	Restricted
Deed Specific Requirement:	Concrete Cap
Deed Parameter Desc:	Benzo(b)fluoranthene
X Coord:	615886
Deed Depth:	2.5
Y Coord:	687513
Entire Site Restricted:	No
Property Block:	12606
Property Lot:	1
Name:	391 413 MONTGOMERY STREET
Address:	391 413 MONTGOMERY ST
Address 2:	Not reported
City,State,Zip:	JERSEY CITY, NJ 07302
PI Name:	391 413 MONTGOMERY STREET
PI Number:	714648
DER Filed Date:	07/13/2016
DER Lifted Date:	Not reported
DER Deed Usage (SI):	Restricted
Deed Specific Requirement:	Concrete Cap
Deed Parameter Desc:	Indeno(1,2,3-cd)pyrene
X Coord:	615886
Deed Depth:	2.5
Y Coord:	687513
Entire Site Restricted:	No
Property Block:	12606
Property Lot:	1
Name:	391 413 MONTGOMERY STREET
Address:	391 413 MONTGOMERY ST
Address 2:	Not reported
City,State,Zip:	JERSEY CITY, NJ 07302
PI Name:	391 413 MONTGOMERY STREET
PI Number:	714648
DER Filed Date:	07/13/2016
DER Lifted Date:	Not reported
DER Deed Usage (SI):	Restricted
Deed Specific Requirement:	Concrete Cap
Deed Parameter Desc:	Lead
X Coord:	615886
Deed Depth:	2.5
Y Coord:	687513
Entire Site Restricted:	No

391 413 MONTGOMERY STREET (Continued) **S118479927**

Property Block:	12606
Property Lot:	1
Name:	391 413 MONTGOMERY STREET
Address:	391 413 MONTGOMERY ST
Address 2:	Not reported
City,State,Zip:	JERSEY CITY, NJ 07302
PI Name:	391 413 MONTGOMERY STREET
PI Number:	714648
DER Filed Date:	07/13/2016
DER Lifted Date:	Not reported
DER Deed Usage (SI):	Restricted
Deed Specific Requirement:	Concrete Cap
Deed Parameter Desc:	Total Petroleum Hydrocarbons
X Coord:	615886
Deed Depth:	8.5
Y Coord:	687513
Entire Site Restricted:	No
Property Block:	12606
Property Lot:	1
Name:	391 413 MONTGOMERY STREET
Address:	391 413 MONTGOMERY ST
Address 2:	Not reported
City,State,Zip:	JERSEY CITY, NJ 07302
PI Name:	391 413 MONTGOMERY STREET
PI Number:	714648
DER Filed Date:	07/13/2016
DER Lifted Date:	Not reported
DER Deed Usage (SI):	Restricted
Deed Specific Requirement:	Permeable Cover
Deed Parameter Desc:	Benzo(a)anthracene
X Coord:	615886
Deed Depth:	2.5
Y Coord:	687513
Entire Site Restricted:	No
Property Block:	12606
Property Lot:	1
Name:	391 413 MONTGOMERY STREET
Address:	391 413 MONTGOMERY ST
Address 2:	Not reported
City,State,Zip:	JERSEY CITY, NJ 07302
PI Name:	391 413 MONTGOMERY STREET
PI Number:	714648
DER Filed Date:	07/13/2016
DER Lifted Date:	Not reported
DER Deed Usage (SI):	Restricted
Deed Specific Requirement:	Permeable Cover
Deed Parameter Desc:	Benzo(a)pyrene
X Coord:	615886
Deed Depth:	2.5
Y Coord:	687513
Entire Site Restricted:	No
Property Block:	12606
Property Lot:	1

391 413 MONTGOMERY STREET (Continued) **S118479927**

Name:	391 413 MONTGOMERY STREET
Address:	391 413 MONTGOMERY ST
Address 2:	Not reported
City,State,Zip:	JERSEY CITY, NJ 07302
PI Name:	391 413 MONTGOMERY STREET
PI Number:	714648
DER Filed Date:	07/13/2016
DER Lifted Date:	Not reported
DER Deed Usage (SI):	Restricted
Deed Specific Requirement:	Permeable Cover
Deed Parameter Desc:	Benzo(b)fluoranthene
X Coord:	615886
Deed Depth:	2.5
Y Coord:	687513
Entire Site Restricted:	No
Property Block:	12606
Property Lot:	1

Name:	391 413 MONTGOMERY STREET
Address:	391 413 MONTGOMERY ST
Address 2:	Not reported
City,State,Zip:	JERSEY CITY, NJ 07302
PI Name:	391 413 MONTGOMERY STREET
PI Number:	714648
DER Filed Date:	07/13/2016
DER Lifted Date:	Not reported
DER Deed Usage (SI):	Restricted
Deed Specific Requirement:	Permeable Cover
Deed Parameter Desc:	Indeno(1,2,3-cd)pyrene
X Coord:	615886
Deed Depth:	2.5
Y Coord:	687513
Entire Site Restricted:	No
Property Block:	12606
Property Lot:	1

Name:	391 413 MONTGOMERY STREET
Address:	391 413 MONTGOMERY ST
Address 2:	Not reported
City,State,Zip:	JERSEY CITY, NJ 07302
PI Name:	391 413 MONTGOMERY STREET
PI Number:	714648
DER Filed Date:	07/13/2016
DER Lifted Date:	Not reported
DER Deed Usage (SI):	Restricted
Deed Specific Requirement:	Permeable Cover
Deed Parameter Desc:	Lead
X Coord:	615886
Deed Depth:	2.5
Y Coord:	687513
Entire Site Restricted:	No
Property Block:	12606
Property Lot:	1

Name:	391 413 MONTGOMERY STREET
Address:	391 413 MONTGOMERY ST
Address 2:	Not reported

391 413 MONTGOMERY STREET (Continued) **S118479927**

City,State,Zip:	JERSEY CITY, NJ 07302
PI Name:	391 413 MONTGOMERY STREET
PI Number:	714648
DER Filed Date:	07/13/2016
DER Lifted Date:	Not reported
DER Deed Usage (SI):	Restricted
Deed Specific Requirement:	Permeable Cover
Deed Parameter Desc:	Total Petroleum Hydrocarbons
X Coord:	615886
Deed Depth:	8.5
Y Coord:	687513
Entire Site Restricted:	No
Property Block:	12606
Property Lot:	1

Name:	391 413 MONTGOMERY STREET
Address:	391 413 MONTGOMERY ST
Address 2:	Not reported
City,State,Zip:	JERSEY CITY, NJ 07302
PI Name:	391 413 MONTGOMERY STREET
PI Number:	714648
DER Filed Date:	07/13/2016
DER Lifted Date:	Not reported
DER Deed Usage (SI):	Restricted
Deed Specific Requirement:	Slab
Deed Parameter Desc:	Benzo(a)anthracene
X Coord:	615886
Deed Depth:	2.5
Y Coord:	687513
Entire Site Restricted:	No
Property Block:	12606
Property Lot:	1

Name:	391 413 MONTGOMERY STREET
Address:	391 413 MONTGOMERY ST
Address 2:	Not reported
City,State,Zip:	JERSEY CITY, NJ 07302
PI Name:	391 413 MONTGOMERY STREET
PI Number:	714648
DER Filed Date:	07/13/2016
DER Lifted Date:	Not reported
DER Deed Usage (SI):	Restricted
Deed Specific Requirement:	Slab
Deed Parameter Desc:	Benzo(a)pyrene
X Coord:	615886
Deed Depth:	2.5
Y Coord:	687513
Entire Site Restricted:	No
Property Block:	12606
Property Lot:	1

Name:	391 413 MONTGOMERY STREET
Address:	391 413 MONTGOMERY ST
Address 2:	Not reported
City,State,Zip:	JERSEY CITY, NJ 07302
PI Name:	391 413 MONTGOMERY STREET
PI Number:	714648

391 413 MONTGOMERY STREET (Continued) **S118479927**

DER Filed Date:	07/13/2016
DER Lifted Date:	Not reported
DER Deed Usage (SI):	Restricted
Deed Specific Requirement:	Slab
Deed Parameter Desc:	Benzo(b)fluoranthene
X Coord:	615886
Deed Depth:	2.5
Y Coord:	687513
Entire Site Restricted:	No
Property Block:	12606
Property Lot:	1
Name:	391 413 MONTGOMERY STREET
Address:	391 413 MONTGOMERY ST
Address 2:	Not reported
City,State,Zip:	JERSEY CITY, NJ 07302
PI Name:	391 413 MONTGOMERY STREET
PI Number:	714648
DER Filed Date:	07/13/2016
DER Lifted Date:	Not reported
DER Deed Usage (SI):	Restricted
Deed Specific Requirement:	Slab
Deed Parameter Desc:	Indeno(1,2,3-cd)pyrene
X Coord:	615886
Deed Depth:	2.5
Y Coord:	687513
Entire Site Restricted:	No
Property Block:	12606
Property Lot:	1
Name:	391 413 MONTGOMERY STREET
Address:	391 413 MONTGOMERY ST
Address 2:	Not reported
City,State,Zip:	JERSEY CITY, NJ 07302
PI Name:	391 413 MONTGOMERY STREET
PI Number:	714648
DER Filed Date:	07/13/2016
DER Lifted Date:	Not reported
DER Deed Usage (SI):	Restricted
Deed Specific Requirement:	Slab
Deed Parameter Desc:	Lead
X Coord:	615886
Deed Depth:	2.5
Y Coord:	687513
Entire Site Restricted:	No
Property Block:	12606
Property Lot:	1
Name:	391 413 MONTGOMERY STREET
Address:	391 413 MONTGOMERY ST
Address 2:	Not reported
City,State,Zip:	JERSEY CITY, NJ 07302
PI Name:	391 413 MONTGOMERY STREET
PI Number:	714648
DER Filed Date:	07/13/2016
DER Lifted Date:	Not reported
DER Deed Usage (SI):	Restricted

391 413 MONTGOMERY STREET (Continued) **S118479927**

Deed Specific Requirement:	Slab
Deed Parameter Desc:	Total Petroleum Hydrocarbons
X Coord:	615886
Deed Depth:	8.5
Y Coord:	687513
Entire Site Restricted:	No
Property Block:	12606
Property Lot:	1

INST CONTROL:

Name:	391 413 MONTGOMERY STREET
Address:	391 413 MONTGOMERY ST
Address 2:	Not reported
City,State,Zip:	JERSEY CITY, NJ 07302
PI Number:	714648
PI Name:	391 413 MONTGOMERY STREET
Date Established:	09/08/2017
Date Closed/Lifted:	02/19/2019
Intermediate Durations:	Yes
CEA Duration:	Not reported
CEA Case Track #:	154522
CEA Name:	391-413 Montgomery Street
X Coord:	615886
Y Coord:	687513

CEA Descriptions (SI):

Benzene
Historic Fill

NJEMS:

Name:	391 413 MONTGOMERY STREET
Address:	391 413 MONTGOMERY ST
City,State,Zip:	JERSEY CITY, NJ 07302
Site Id:	570551
Municipality:	JERSEY CITY
Municipality Name From Spatial Overlay:	JERSEY CITY
GNIS Civil Code For Municipality:	885264
Municipal Code (NJ-1040):	0906
X Coord:	615886
Y Coord:	687513
Coord System:	NJ STATE PLANE (NAD83) - USFEET
Coord Type:	DEP Program Database
Coord Orign:	DEP-Program
State Standard Numeric Code From Spatial Overlay:	0906
Unique Feature Number For Municipality From Spatial Overlay:	3401736000
Eleven Digit Hydrologic Unit Code From Spatial Overlay):	02030101170
Fourteen Digit Hydrologic Unit Code From Spatial Overlay:	02030101170010
Watershed Management Area Number From Spatial Overlay:	05
Watershed Management Area Name From Spatial Overlay:	Hackensack, Hudson, and Pascack
Water Region Code From Spatial Overlay:	1
Water Region Name From Spatial Overlay:	Northeast
Sub Watershed Name From Overlay:	Hudson River
Watershed Name From Spatial Overlay:	Hudson River

AV418 **KUKIELSKI S** **EDR Hist Auto** **1009101592**
Target **436 MONTGOMERY** **N/A**
Property **JERSEY CITY, NJ**

Site 6 of 19 in cluster AV

Actual: EDR Hist Auto
9 ft.

Focus Map: Year: Name: Type:
6 1926 KUKIELSKI S AUTOMOBILE REPAIRERS

AV419 **MC FADDEN CHARLES** **EDR Hist Auto** **1022146961**
Target **409 MONTGOMERY ST** **N/A**
Property **JERSEY CITY, NJ 07302**

Site 7 of 19 in cluster AV

Actual: EDR Hist Auto
9 ft.

Focus Map: Year: Name: Type:
6 1969 MC FADDEN CHARLES Gasoline Service Stations
1970 MC FADDEN CHARLES Gasoline Service Stations
1971 MC FADDEN CHARLES Gasoline Service Stations

AV420 **PALMER LAUNDRY INC** **EDR Hist Cleaner** **1020057532**
Target **395-7 MONTGOMERY ST** **N/A**
Property **JERSEY CITY, NJ 07302**

Site 8 of 19 in cluster AV

Actual: EDR Hist Cleaner
9 ft.

Focus Map: Year: Name: Type:
6 1969 PALMER LAUNDRY Drycleaning Plants, Except Rugs
1970 PALMER LAUNDRY Drycleaning Plants, Except Rugs
1971 PALMER LAUNDRY Drycleaning Plants, Except Rugs
1972 PALMER LAUNDRY Drycleaning Plants, Except Rugs
1973 PALMER LAUNDRY INC Drycleaning Plants, Except Rugs
1974 PALMER LAUNDRY INC Drycleaning Plants, Except Rugs

AV421 **NJ Release** **S118574201**
Target **391-413 MONTGOMERY STREET** **N/A**
Property **JERSEY CITY, NJ 07302**

Site 9 of 19 in cluster AV

Actual: NJ Release:
9 ft.

Focus Map:
6

Name:	Not reported
Address:	391-413 MONTGOMERY STREET
City,State,Zip:	JERSEY CITY, NJ 07302
Facility Type:	Residential
Facility Phone:	Not reported
Incident Date:	12/18/2015
Incident Time:	Not reported
Trenton Dispatch Log Number:	583555
Case Number:	15-12-18-0832-50
Date Received:	12/18/2015

(Continued) **S118574201**

Nature of Incident:	Not reported
Operator:	Not reported
Incident Type:	Soil Contamination
Incident Location:	RESIDENTIAL
Location:	Not reported
Other Location:	Not reported
Contact Name:	Not reported
Caller Name:	Not reported
Caller Title:	Not reported
Caller Address:	Not reported
Caller City,St,Zip:	Not reported
Caller Telephone:	Not reported
Substance(s):	Not reported
Substance Type:	Not reported
Substance Identity:	Not reported
CAS Number:	Not reported
A310 Letter:	Not reported
TCPA Chemical:	Not reported
Hazrds Material:	Not reported
COMU:	Not reported
Ref. Code:	Not reported
Amt Released:	Not reported
Contained:	Not reported
Release Type:	Not reported
Release VE:	Not reported
Injuries:	No
Public Exposure:	No
Facility Evacuation:	No
Police at Scene:	No
Firemen at Scene:	No
Contamination of:	Not reported
Receiving Water:	Not reported
Status at Spill:	Not reported
NJ Spill Date:	Not reported
NJ Spill Time:	Not reported
NJ Spill Name:	Not reported
NJ Spill Title:	Not reported
NJ Spill Phone:	Not reported
Other Date:	Not reported
Other Time:	Not reported
Other Name:	Not reported
Other Title:	Not reported
Other Telephone:	Not reported
Public Evacuation:	No
Assistance Requested:	Not reported
Wind Direction/Speed:	Not reported
Local Municipality Notified:	Not reported
Local Municipality Name:	Not reported
Local Municipality Title:	Not reported
Local Municipality Telephone:	Not reported
Local Municipality Date:	Not reported
Local Municipality Time:	Not reported
Incident Description:	Not reported
Incident Name:	Not reported
Incident Referred To:	Not reported
Incident Region:	Not reported
Incident Telephone:	Not reported

(Continued) **S118574201**

Incident Date:	Not reported
Incident time:	Not reported
Incident ITM:	Not reported
Comments:	Not reported
Date A310 Letter Printed:	Not reported
Date Local Authority Was Notified:	Not reported
Date Updated:	Not reported
Date Report Faxed to Local Authority:	Not reported
Local Authority Notification Date:	Not reported
Rep Receive Date:	12/18/2015
Reporter Type:	Other
Reporter Name:	REDACTED
Reporter Title:	REDACTED
Reporter Org:	REDATED
Reporter Address:	Not reported
Reporter City,St,Zip:	Not reported
Reporter County:	Not reported
Incident Status:	Terminated
Incident Category Source:	Other
Incident Source Name:	UNKNOWN
Incident Source Address:	Not reported
Incident Source Address 2:	Not reported
Incident Source City,St,Zip:	NJ
Incident Source County:	Not reported
DEP Requested:	No
Confidential:	Not reported
Notify Type:	Not reported
Road Closed:	Not reported
Direction:	Not reported
Responsible Party:	Not reported
Responsible Party Name:	Not reported
Responsible Party Contact:	Not reported
Responsible Party Title:	Not reported
Responsible Party Phone:	Not reported
Responsible Party Street:	Not reported
Responsible Party County:	Not reported
Responsible Party City,St,Zip:	Not reported
Memo. Of Understanding:	Not reported
Drill/trng Exercise:	Not reported
Hazardous:	Not reported

AV422 **MONTGOMERY GATEWAY EAST II** **NJ NJEMS** **S121486258**
Target **383 389 MONTGOMERY ST** **N/A**
Property **JERSEY CITY, NJ 07302**

Site 10 of 19 in cluster AV

Actual: **9 ft.**

Focus Map: **6**

NJEMS:

Name:	MONTGOMERY GATEWAY EAST II
Address:	383 389 MONTGOMERY ST
City,State,Zip:	JERSEY CITY, NJ 07302
Site Id:	455597
Municipality:	JERSEY CITY
Municipality Name From Spatial Overlay:	JERSEY CITY
GNIS Civil Code For Municipality:	885264
Municipal Code (NJ-1040):	0906
X Coord:	616534
Y Coord:	687698

MONTGOMERY GATEWAY EAST II (Continued) **S121486258**

Coord System:	NJ STATE PLANE (NAD83) - USFEET
Coord Type:	GIS Parcel Centroid
Coord Orign:	DEP-SRP-GIS
State Standard Numeric Code From Spatial Overlay:	0906
Unique Feature Number For Municipality From Spatial Overlay:	3401736000
Eleven Digit Hydrologic Unit Code From Spatial Overlay):	02030101170
Fourteen Digit Hydrologic Unit Code From Spatial Overlay:	02030101170010
Watershed Management Area Number From Spatial Overlay:	05
Watershed Management Area Name From Spatial Overlay:	Hackensack, Hudson, and Pascack
Water Region Code From Spatial Overlay:	1
Water Region Name From Spatial Overlay:	Northeast
Sub Watershed Name From Overlay:	Hudson River
Watershed Name From Spatial Overlay:	Hudson River

AV423 **MONTGOMERY GATEWAY EAST II** **FINDS** **1015906167**
Target Property **383 389 MONTGOMERY ST** **N/A**
JERSEY CITY, NJ 07302

Site 11 of 19 in cluster AV

Actual: 9 ft.
Focus Map: 6

FINDS:
Registry ID: 110045389806

Click Here:

Environmental Interest/Information System:
NJ-NJEMS (New Jersey - New Jersey Environmental Management System). The Department of Environmental Protection (NJDEP) manages large databases of environmental information in this integrated system.

Click this hyperlink while viewing on your computer to access additional FINDS: detail in the EDR Site Report.

AV424 **MONTGOMERY GATEWAY EAST II COMPLEX RAP** **NJ SHWS** **S116226871**
Target Property **383 389 MONTGOMERY ST** **N/A**
JERSEY CITY, NJ

Site 12 of 19 in cluster AV

Actual: 9 ft.
Focus Map: 6

SHWS:

Name:	MONTGOMERY GATEWAY EAST II COMPLEX RAP
Address:	383 389 MONTGOMERY ST
City,State,Zip:	JERSEY CITY, NJ
Site ID:	455597
Status:	Closed
Home Owner:	No
PI Number:	575000

Detail As Of April 2012:

X Coord Site:	Not reported
X Coord PI:	Not reported
Y Coord Site:	Not reported
Y Coord PI:	Not reported

425 B & C AUTO REPAIR CO **EDR Hist Auto** **1009100537**
Target 398 MONTGOMERY **N/A**
Property JERSEY CITY, NJ

EDR Hist Auto

Actual: Year: Name: Type:
9 ft. 1926 B & C AUTO REPAIR CO AUTOMOBILE REPAIRERS

Focus Map:
6

AV426 JERSEY CITY BD OF ED - JAMES FERRIS H S **RCRA NonGen / NLR** **1000380794**
Target 35 COLGATE ST **NJD120547666**
Property JERSEY CITY, NJ 07302

Site 13 of 19 in cluster AV

Actual: RCRA NonGen / NLR:
9 ft.

Focus Map:
6

Date Form Received by Agency:	2007-01-01 00:00:00.0
Handler Name:	JERSEY CITY BD OF ED - JAMES FERRIS H S
Handler Address:	35 COLGATE ST
Handler City,State,Zip:	JERSEY CITY, NJ 07302-3307
EPA ID:	NJD120547666
Contact Name:	Not reported
Contact Address:	CLAREMONT AVE
Contact City,State,Zip:	JERSEY CITY, NJ 07305
Contact Telephone:	Not reported
Contact Fax:	Not reported
Contact Email:	Not reported
Contact Title:	Not reported
EPA Region:	02
Land Type:	Not reported
Federal Waste Generator Description:	Not a generator, verified
Non-Notifier:	Not reported
Biennial Report Cycle:	Not reported
Accessibility:	Not reported
Active Site Indicator:	Not reported
State District Owner:	NJ
State District:	NORTHERN
Mailing Address:	CLAREMONT AVE
Mailing City,State,Zip:	JERSEY CITY, NJ 07305
Owner Name:	JERSEY CITY BD OF ED
Owner Type:	District
Operator Name:	JERSEY CITY BD OF ED
Operator Type:	District
Short-Term Generator Activity:	No
Importer Activity:	No
Mixed Waste Generator:	No
Transporter Activity:	No
Transfer Facility Activity:	No
Recycler Activity with Storage:	No
Small Quantity On-Site Burner Exemption:	No
Smelting Melting and Refining Furnace Exemption:	No
Underground Injection Control:	No
Off-Site Waste Receipt:	No
Universal Waste Indicator:	No
Universal Waste Destination Facility:	No

JERSEY CITY BD OF ED - JAMES FERRIS H S (Continued) **1000380794**

Federal Universal Waste:	No
Active Site Fed-Reg Treatment Storage and Disposal Facility:	Not reported
Active Site Converter Treatment storage and Disposal Facility:	Not reported
Active Site State-Reg Treatment Storage and Disposal Facility:	Not reported
Active Site State-Reg Handler:	---
Federal Facility Indicator:	Not reported
Hazardous Secondary Material Indicator:	NN
Sub-Part K Indicator:	Not reported
Commercial TSD Indicator:	No
Treatment Storage and Disposal Type:	Not reported
2018 GPRA Permit Baseline:	Not on the Baseline
2018 GPRA Renewals Baseline:	Not on the Baseline
Permit Renewals Workload Universe:	Not reported
Permit Workload Universe:	Not reported
Permit Progress Universe:	Not reported
Post-Closure Workload Universe:	Not reported
Closure Workload Universe:	Not reported
202 GPRA Corrective Action Baseline:	No
Corrective Action Workload Universe:	No
Subject to Corrective Action Universe:	No
Non-TSDFs Where RCRA CA has Been Imposed Universe:	No
TSDFs Potentially Subject to CA Under 3004 (u)/(v) Universe:	No
TSDFs Only Subject to CA under Discretionary Auth Universe:	No
Corrective Action Priority Ranking:	No NCAPS ranking
Environmental Control Indicator:	No
Institutional Control Indicator:	No
Human Exposure Controls Indicator:	N/A
Groundwater Controls Indicator:	N/A
Operating TSDF Universe:	Not reported
Full Enforcement Universe:	Not reported
Significant Non-Complier Universe:	No
Unaddressed Significant Non-Complier Universe:	No
Addressed Significant Non-Complier Universe:	No
Significant Non-Complier With a Compliance Schedule Universe:	No
Financial Assurance Required:	Not reported
Handler Date of Last Change:	2008-06-26 00:00:00.0
Recognized Trader-Importer:	No
Recognized Trader-Exporter:	No
Importer of Spent Lead Acid Batteries:	No
Exporter of Spent Lead Acid Batteries:	No
Recycler Activity Without Storage:	Not reported
Manifest Broker:	Not reported
Sub-Part P Indicator:	Not reported

Handler - Owner Operator:

Owner/Operator Indicator:	Operator
Owner/Operator Name:	JERSEY CITY BD OF ED
Legal Status:	District
Date Became Current:	Not reported
Date Ended Current:	Not reported
Owner/Operator Address:	NOT REQUIRED
Owner/Operator City,State,Zip:	NOT REQUIRED, WY 99999
Owner/Operator Telephone:	212-555-1212
Owner/Operator Telephone Ext:	Not reported
Owner/Operator Fax:	Not reported
Owner/Operator Email:	Not reported

JERSEY CITY BD OF ED - JAMES FERRIS H S (Continued) **1000380794**

Owner/Operator Indicator:	Owner
Owner/Operator Name:	JERSEY CITY BD OF ED
Legal Status:	District
Date Became Current:	Not reported
Date Ended Current:	Not reported
Owner/Operator Address:	NOT REQUIRED
Owner/Operator City,State,Zip:	NOT REQUIRED, WY 99999
Owner/Operator Telephone:	212-555-1212
Owner/Operator Telephone Ext:	Not reported
Owner/Operator Fax:	Not reported
Owner/Operator Email:	Not reported

Owner/Operator Indicator:	Owner
Owner/Operator Name:	JERSEY CITY BD OF ED
Legal Status:	District
Date Became Current:	Not reported
Date Ended Current:	Not reported
Owner/Operator Address:	NOT REQUIRED
Owner/Operator City,State,Zip:	NOT REQUIRED, WY 99999
Owner/Operator Telephone:	212-555-1212
Owner/Operator Telephone Ext:	Not reported
Owner/Operator Fax:	Not reported
Owner/Operator Email:	Not reported

Historic Generators:

Receive Date:	2006-01-01 00:00:00.0
Handler Name:	JERSEY CITY BD OF ED - JAMES FERRIS H S
Federal Waste Generator Description:	Not a generator, verified
State District Owner:	NJ
Large Quantity Handler of Universal Waste:	No
Recognized Trader Importer:	No
Recognized Trader Exporter:	No
Spent Lead Acid Battery Importer:	No
Spent Lead Acid Battery Exporter:	No
Current Record:	No
Non Storage Recycler Activity:	Not reported
Electronic Manifest Broker:	Not reported

Receive Date:	2007-01-01 00:00:00.0
Handler Name:	JERSEY CITY BD OF ED - JAMES FERRIS H S
Federal Waste Generator Description:	Not a generator, verified
State District Owner:	NJ
Large Quantity Handler of Universal Waste:	No
Recognized Trader Importer:	No
Recognized Trader Exporter:	No
Spent Lead Acid Battery Importer:	No
Spent Lead Acid Battery Exporter:	No
Current Record:	Yes
Non Storage Recycler Activity:	Not reported
Electronic Manifest Broker:	Not reported

Receive Date:	1987-06-08 00:00:00.0
Handler Name:	JERSEY CITY BD OF ED - JAMES FERRIS H S
Federal Waste Generator Description:	Small Quantity Generator
State District Owner:	NJ
Large Quantity Handler of Universal Waste:	No
Recognized Trader Importer:	No

JERSEY CITY BD OF ED - JAMES FERRIS H S (Continued) **1000380794**

Recognized Trader Exporter:	No
Spent Lead Acid Battery Importer:	No
Spent Lead Acid Battery Exporter:	No
Current Record:	No
Non Storage Recycler Activity:	Not reported
Electronic Manifest Broker:	Not reported

List of NAICS Codes and Descriptions:

NAICS Codes:	No NAICS Codes Found

Facility Has Received Notices of Violation:

Found Violation:	No
Agency Which Determined Violation:	Not reported
Violation Short Description:	Not reported
Date Violation was Determined:	Not reported
Actual Return to Compliance Date:	Not reported
Return to Compliance Qualifier:	Not reported
Violation Responsible Agency:	Not reported
Scheduled Compliance Date:	Not reported
Enforcement Identifier:	Not reported
Date of Enforcement Action:	Not reported
Enforcement Responsible Agency:	Not reported
Enforcement Docket Number:	Not reported
Enforcement Attorney:	Not reported
Corrective Action Component:	Not reported
Appeal Initiated Date:	Not reported
Appeal Resolution Date:	Not reported
Disposition Status Date:	Not reported
Disposition Status:	Not reported
Disposition Status Description:	Not reported
Consent/Final Order Sequence Number:	Not reported
Consent/Final Order Respondent Name:	Not reported
Consent/Final Order Lead Agency:	Not reported
Enforcement Type:	Not reported
Enforcement Responsible Person:	Not reported
Enforcement Responsible Sub-Organization:	Not reported
SEP Sequence Number:	Not reported
SEP Expenditure Amount:	Not reported
SEP Scheduled Completion Date:	Not reported
SEP Actual Date:	Not reported
SEP Defaulted Date:	Not reported
SEP Type:	Not reported
SEP Type Description:	Not reported
Proposed Amount:	Not reported
Final Monetary Amount:	Not reported
Paid Amount:	Not reported
Final Count:	Not reported
Final Amount:	Not reported

Evaluation Action Summary:

Evaluation Date:	2006-05-18 00:00:00.0
Evaluation Responsible Agency:	EPA
Found Violation:	No
Evaluation Type Description:	COMPLIANCE EVALUATION INSPECTION ON-SITE
Evaluation Responsible Person Identifier:	R2LV
Evaluation Responsible Sub-Organization:	RCB

JERSEY CITY BD OF ED - JAMES FERRIS H S (Continued) **1000380794**

Actual Return to Compliance Date:	Not reported
Scheduled Compliance Date:	Not reported
Date of Request:	Not reported
Date Response Received:	Not reported
Request Agency:	Not reported
Former Citation:	Not reported

AV427 **NJ Release** **S108394220**
Target Property **35 COLGATE STREET**
JERSEY CITY, NJ 07306 **N/A**

Site 14 of 19 in cluster AV

Actual: **9 ft.**

Focus Map: **6**

NJ Release:

Name:	Not reported
Address:	35 COLGATE STREET
City,State,Zip:	JERSEY CITY, NJ 07306
Facility Type:	Sensitive Population
Facility Phone:	Not reported
Incident Date:	12/08/2006
Incident Time:	Not reported
Trenton Dispatch Log Number:	214941
Case Number:	06-12-08-1305-21
Date Received:	12/08/2006
Nature of Incident:	Not reported
Operator:	Not reported
Incident Type:	Air Release
Incident Location:	FERRIS HIGH SCHOOL
Location:	Not reported
Other Location:	Not reported
Contact Name:	JOE RUAS
Caller Name:	Not reported
Caller Title:	Not reported
Caller Address:	Not reported
Caller City,St,Zip:	Not reported
Caller Telephone:	Not reported
Substance(s):	Not reported
Substance Type:	Not reported
Substance Identity:	Not reported
CAS Number:	Not reported
A310 Letter:	Not reported
TCPA Chemical:	Not reported
Hazrds Material:	Not reported
COMU:	Not reported
Ref. Code:	Not reported
Amt Released:	Not reported
Contained:	Not reported
Release Type:	Not reported
Release VE:	Not reported
Injuries:	No
Public Exposure:	No
Facility Evacuation:	No
Police at Scene:	No
Firemen at Scene:	No
Contamination of:	Not reported
Receiving Water:	Not reported
Status at Spill:	Not reported

(Continued) **S108394220**

NJ Spill Date:	Not reported
NJ Spill Time:	Not reported
NJ Spill Name:	Not reported
NJ Spill Title:	Not reported
NJ Spill Phone:	Not reported
Other Date:	Not reported
Other Time:	Not reported
Other Name:	Not reported
Other Title:	Not reported
Other Telephone:	Not reported
Public Evacuation:	No
Assistance Requested:	Not reported
Wind Direction/Speed:	Not reported
Local Municipality Notified:	Not reported
Local Municipality Name:	Not reported
Local Municipality Title:	Not reported
Local Municipality Telephone:	Not reported
Local Municipality Date:	Not reported
Local Municipality Time:	Not reported
Incident Description:	Not reported
Incident Name:	Not reported
Incident Referred To:	Not reported
Incident Region:	Not reported
Incident Telephone:	Not reported
Incident Date:	Not reported
Incident time:	Not reported
Incident ITM:	Not reported
Comments: Not reported	
Date A310 Letter Printed:	Not reported
Date Local Authority Was Notified:	Not reported
Date Updated:	Not reported
Date Report Faxed to Local Authority:	Not reported
Local Authority Notification Date:	Not reported
Rep Receive Date:	12/08/2006
Reporter Type:	Facility Rep.
Reporter Name:	REDACTED
Reporter Title:	REDACTED
Reporter Org:	REDATED
Reporter Address:	Not reported
Reporter City,St,Zip:	Not reported
Reporter County:	Not reported
Incident Status:	Terminated
Incident Category Source:	Facility
Incident Source Name:	PSEG
Incident Source Address:	444 SAINT PAULS AVENUE
Incident Source Address 2:	Not reported
Incident Source City,St,Zip:	Jersey City, NJ 07306
Incident Source County:	Hudson
DEP Requested:	No
Confidential:	Not reported
Notify Type:	Not reported
Road Closed:	No
Direction:	Not reported
Responsible Party:	Not reported
Responsible Party Name:	Not reported
Responsible Party Contact:	Not reported
Responsible Party Title:	Not reported

(Continued) **S108394220**

Responsible Party Phone:	Not reported
Responsible Party Street:	Not reported
Responsible Party County:	Not reported
Responsible Party City,St,Zip:	Not reported
Memo. Of Understanding:	Not reported
Drill/trng Exercise:	Not reported
Hazardous:	Not reported

AV428 **JERSEY CITY BD OF ED FERRIS HIGH SCHOOL** **FINDS** **1016615188**
Target **35 COLGATE STREET** **ECHO** **N/A**
Property **JERSEY CITY, NJ 07302**

Site 15 of 19 in cluster AV

Actual: **9 ft.**

FINDS:
Registry ID: 110004171556

Focus Map: **6**

Click Here:

Environmental Interest/Information System:
NJ-NJEMS (New Jersey - New Jersey Environmental Management System).
The Department of Environmental Protection (NJDEP) manages large databases of environmental information in this integrated system.
RCRAInfo is a national information system that supports the Resource Conservation and Recovery Act (RCRA) program through the tracking of events and activities related to facilities that generate, transport, and treat, store, or dispose of hazardous waste. RCRAInfo allows RCRA program staff to track the notification, permit, compliance, and corrective action activities required under RCRA.

Click this hyperlink while viewing on your computer to access additional FINDS: detail in the EDR Site Report.

ECHO:

Envid:	1016615188
Registry ID:	110004171556
DFR URL:	http://echo.epa.gov/detailed-facility-report?fid=110004171556
Name:	JERSEY CITY BD OF ED FERRIS HIGH SCHOOL
Address:	35 COLGATE STREET
City,State,Zip:	JERSEY CITY, NJ 07302

AV429 **JAMES J FERRIS HIGH SCHOOL** **NJ RGA HWS** **S115262270**
Target **35 COLGATE ST** **N/A**
Property **JERSEY CITY, NJ**

Site 16 of 19 in cluster AV

Actual: **9 ft.**

RGA HWS:

2012	JAMES J FERRIS HIGH SCHOOL	35 COLGATE ST
2011	JAMES J FERRIS HIGH SCHOOL	35 COLGATE ST
2010	JAMES J FERRIS HIGH SCHOOL	35 COLGATE ST
2009	JAMES J FERRIS HIGH SCHOOL	35 COLGATE ST
2008	JAMES J FERRIS HIGH SCHOOL	35 COLGATE ST

Focus Map: **6**

AV430 **JAMES FERRIS HIGH SCHOOL** **PA MANIFEST** **S110049214**
Target **35 COLGATE STREET** **N/A**
Property **JERSEY CITY, NJ 07302**

Site 17 of 19 in cluster AV

Actual: **9 ft.**

Focus Map: **6**

Manifest Details:

Year:	2008
Manifest Number:	0040446869JJK
Manifest Type:	TSD Copy
Generator EPA Id:	NJD120547666
Generator Date:	10/03/2008
Mailing Address:	Not reported
Mailing City,St,Zip:	Not reported
Contact Name:	Not reported
Contact Phone:	201-915-6343
TSD EPA Id:	PAD067098822
TSD Date:	Not reported
TSD Facility Name:	CYCLE CHEM INC
TSD Facility Address:	550 INDUSTRIAL DRIVE
TSD Facility City:	LEWISBERRY
TSD Facility State:	PA
Facility Telephone:	Not reported
Page Number:	1
Line Number:	1
Waste Number:	D001
Container Number:	1
Container Type:	Fiberboard or plastic drums, barrels, kegs
Waste Quantity:	15
Unit:	Pounds
Handling Code:	Not reported
TSP EPA Id:	Not reported
Date TSP Sig:	Not reported

Year:	2008
Manifest Number:	0040446869JJK
Manifest Type:	TSD Copy
Generator EPA Id:	NJD120547666
Generator Date:	10/03/2008
Mailing Address:	Not reported
Mailing City,St,Zip:	Not reported
Contact Name:	Not reported
Contact Phone:	201-915-6343
TSD EPA Id:	PAD067098822
TSD Date:	Not reported
TSD Facility Name:	CYCLE CHEM INC
TSD Facility Address:	550 INDUSTRIAL DRIVE
TSD Facility City:	LEWISBERRY
TSD Facility State:	PA
Facility Telephone:	Not reported
Page Number:	1
Line Number:	2
Waste Number:	D002
Container Number:	1
Container Type:	Fiber or plastic boxes, cartons, cases
Waste Quantity:	27
Unit:	Pounds
Handling Code:	Not reported
TSP EPA Id:	Not reported

JAMES FERRIS HIGH SCHOOL (Continued) **S110049214**

Date TSP Sig:	Not reported
Year:	2008
Manifest Number:	0040446869JJK
Manifest Type:	TSD Copy
Generator EPA Id:	NJD120547666
Generator Date:	10/03/2008
Mailing Address:	Not reported
Mailing City,St,Zip:	Not reported
Contact Name:	Not reported
Contact Phone:	201-915-6343
TSD EPA Id:	PAD067098822
TSD Date:	Not reported
TSD Facility Name:	CYCLE CHEM INC
TSD Facility Address:	550 INDUSTRIAL DRIVE
TSD Facility City:	LEWISBERRY
TSD Facility State:	PA
Facility Telephone:	Not reported
Page Number:	1
Line Number:	4
Waste Number:	D002
Container Number:	1
Container Type:	Fiberboard or plastic drums, barrels, kegs
Waste Quantity:	8
Unit:	Pounds
Handling Code:	Not reported
TSP EPA Id:	Not reported
Date TSP Sig:	Not reported
Year:	2008
Manifest Number:	0040446869JJK
Manifest Type:	TSD Copy
Generator EPA Id:	NJD120547666
Generator Date:	10/03/2008
Mailing Address:	Not reported
Mailing City,St,Zip:	Not reported
Contact Name:	Not reported
Contact Phone:	201-915-6343
TSD EPA Id:	PAD067098822
TSD Date:	Not reported
TSD Facility Name:	CYCLE CHEM INC
TSD Facility Address:	550 INDUSTRIAL DRIVE
TSD Facility City:	LEWISBERRY
TSD Facility State:	PA
Facility Telephone:	Not reported
Page Number:	1
Line Number:	1
Waste Number:	F003
Container Number:	1
Container Type:	Fiberboard or plastic drums, barrels, kegs
Waste Quantity:	15
Unit:	Pounds
Handling Code:	Not reported
TSP EPA Id:	Not reported
Date TSP Sig:	Not reported
Year:	2008

JAMES FERRIS HIGH SCHOOL (Continued) **S110049214**

Manifest Number:	0040446869JJK
Manifest Type:	TSD Copy
Generator EPA Id:	NJD120547666
Generator Date:	10/03/2008
Mailing Address:	Not reported
Mailing City,St,Zip:	Not reported
Contact Name:	Not reported
Contact Phone:	201-915-6343
TSD EPA Id:	PAD067098822
TSD Date:	Not reported
TSD Facility Name:	CYCLE CHEM INC
TSD Facility Address:	550 INDUSTRIAL DRIVE
TSD Facility City:	LEWISBERRY
TSD Facility State:	PA
Facility Telephone:	Not reported
Page Number:	1
Line Number:	3
Waste Number:	D002
Container Number:	1
Container Type:	Fiberboard or plastic drums, barrels, kegs
Waste Quantity:	116
Unit:	Pounds
Handling Code:	Not reported
TSP EPA Id:	Not reported
Date TSP Sig:	Not reported

Year:	2008
Manifest Number:	0040446869JJK
Manifest Type:	TSD Copy
Generator EPA Id:	NJD120547666
Generator Date:	10/03/2008
Mailing Address:	Not reported
Mailing City,St,Zip:	Not reported
Contact Name:	Not reported
Contact Phone:	201-915-6343
TSD EPA Id:	PAD067098822
TSD Date:	Not reported
TSD Facility Name:	CYCLE CHEM INC
TSD Facility Address:	550 INDUSTRIAL DRIVE
TSD Facility City:	LEWISBERRY
TSD Facility State:	PA
Facility Telephone:	Not reported
Page Number:	1
Line Number:	1
Waste Number:	D035
Container Number:	1
Container Type:	Fiberboard or plastic drums, barrels, kegs
Waste Quantity:	15
Unit:	Pounds
Handling Code:	Not reported
TSP EPA Id:	Not reported
Date TSP Sig:	Not reported

Year:	2008
Manifest Number:	0040446869JJK
Manifest Type:	TSD Copy
Generator EPA Id:	NJD120547666

JAMES FERRIS HIGH SCHOOL (Continued) **S110049214**

Generator Date:	10/03/2008
Mailing Address:	Not reported
Mailing City,St,Zip:	Not reported
Contact Name:	Not reported
Contact Phone:	201-915-6343
TSD EPA Id:	PAD067098822
TSD Date:	Not reported
TSD Facility Name:	CYCLE CHEM INC
TSD Facility Address:	550 INDUSTRIAL DRIVE
TSD Facility City:	LEWISBERRY
TSD Facility State:	PA
Facility Telephone:	Not reported
Page Number:	1
Line Number:	2
Waste Number:	D001
Container Number:	1
Container Type:	Fiber or plastic boxes, cartons, cases
Waste Quantity:	27
Unit:	Pounds
Handling Code:	Not reported
TSP EPA Id:	Not reported
Date TSP Sig:	Not reported

AV431 **JAMES J FERRIS HIGH SCHOOL** **NJ HIST HWS** **U000372710**
Target **35 COLGATE ST** **NJ LUST** **N/A**
Property **JERSEY CITY, NJ 07302** **NJ UST**
NJ ENG CONTROLS
Site 18 of 19 in cluster AV **NJ Release**
NJ AIRS
Actual: **NJ MANIFEST**
9 ft.

Focus Map: HIST SHWS:
6

Case Status:	**NFA-A (Restricted Use)**
Status Date:	3/24/1997
Case ID:	017194
Contact:	BSCM
Sub Section Label:	C: Closed Sites with Restrictions
Site Municipality:	0906
Remedial Level Code:	C1
Classification exception area dt:	None
Classification exception area dt:	Not reported
Deed Notice Status:	Ongoing
Deed Notice Date:	Not reported
Engineering Control Status:	Ongoing
Engineering Control Date:	Not reported
National Priorities List Status:	Not reported
National Priorities List Date:	Not reported
X Coordinate:	615783
Y Coordinate:	687726
Coordinate System:	NJ State Plane (NAD83) - USFEET

LUST:

Name:	JAMES J FERRIS HIGH SCHOOL
Address:	35 COLGATE ST
City,State,Zip:	JERSEY CITY, NJ
Case ID:	017194
Activity Number:	LSR200001

JAMES J FERRIS HIGH SCHOOL (Continued) **U000372710**

UST:
Facility ID: 017194

Contact:
Owner Name: DAVID MORRIS
Organization: DAVID MORRIS
Contact Type(UST Reg): Class A Operator
Contact Address (UST Reg): 830 MORRIS TPKE
Contact Address 2 (UST Reg): Not reported
Conact City,St,Zip (UST Reg): Short Hills, NJ 07078

Owner Name: DAVID MORRIS
Organization: DAVID MORRIS
Contact Type(UST Reg): Class B Operator
Contact Address (UST Reg): 830 MORRIS TPKE
Contact Address 2 (UST Reg): Not reported
Conact City,St,Zip (UST Reg): Short Hills, NJ 07078

Owner Name: THOMAS CURTIS
Organization: JERSEY CITY BD OF ED
Contact Type(UST Reg): Facility Operator
Contact Address (UST Reg): 346 CLAREMONT AVE
Contact Address 2 (UST Reg): Not reported
Conact City,St,Zip (UST Reg): Jersey City, NJ 07305

Owner Name: THOMAS CURTIS
Organization: JERSEY CITY BD OF ED
Contact Type(UST Reg): Property Owner
Contact Address (UST Reg): 346 CLAREMONT AVE
Contact Address 2 (UST Reg): Not reported
Conact City,St,Zip (UST Reg): Jersey City, NJ 07305

Owner Name: THOMAS CURTIS
Organization: JERSEY CITY BD OF ED
Contact Type(UST Reg): Tank Owner
Contact Address (UST Reg): 346 CLAREMONT AVE
Contact Address 2 (UST Reg): Not reported
Conact City,St,Zip (UST Reg): Jersey City, NJ 07305

Tanks:
Tank Id: TANK-1
Tank Number: 0001
Tank Status: **Removed**
Tank Status Date: 11/12/1994
Install Date: 01/01/1971
Tank Contents: Heating Oil (No. 4)
Tank Size: 20000
Tank Compliance: No
Overfill: No
Compliance Monitoring?: No
Overfill Protection: No
Spill Containment: No
Tank Wellhead Protection: Not reported
Tank/Pipe Construction Type: Tank Bare steel
Tank/Pipe Construction Type: Pipe Bare steel

JAMES J FERRIS HIGH SCHOOL (Continued) **U000372710**

Tank/Pipe Monitor:	Pipe None
Tank/Pipe Monitor:	Tank None

Tank Id:	TANK-2
Tank Number:	0002
Tank Status:	**Removed**
Tank Status Date:	11/12/1994
Install Date:	01/01/1971
Tank Contents:	Heating Oil (No. 4)
Tank Size:	20000
Tank Compliance:	No
Overfill:	No
Compliance Monitoring?:	No
Overfill Protection:	No
Spill Containment:	No
Tank Wellhead Protection:	Not reported
Tank/Pipe Construction Type:	Tank Bare steel
Tank/Pipe Construction Type:	Pipe Bare steel
Tank/Pipe Monitor:	Pipe None
Tank/Pipe Monitor:	Tank None

Tank Id:	TANK-3
Tank Number:	E001
Tank Status:	**In-use**
Tank Status Date:	04/20/1994
Install Date:	04/20/1994
Tank Contents:	Heating Oil (No. 2)
Tank Size:	15000
Tank Compliance:	Yes
Overfill:	Yes
Compliance Monitoring?:	Yes
Overfill Protection:	Yes
Spill Containment:	Yes
Tank Wellhead Protection:	Not reported
Tank/Pipe Construction Type:	Pipe Fiberglass-reinforced plastic
Tank/Pipe Construction Type:	Tank Fiberglass-reinforced plastic
Tank/Pipe Monitor:	Pipe Interstitial
Tank/Pipe Monitor:	Tank In-tank(automatic)monitoring
Tank/Pipe Monitor:	Tank Interstitial

Tank Id:	TANK-4
Tank Number:	E002
Tank Status:	**In-use**
Tank Status Date:	04/20/1994
Install Date:	04/20/1994
Tank Contents:	Heating Oil (No. 4)
Tank Size:	15000
Tank Compliance:	Yes
Overfill:	Yes
Compliance Monitoring?:	Yes
Overfill Protection:	Yes
Spill Containment:	Yes
Tank Wellhead Protection:	Not reported
Tank/Pipe Construction Type:	Tank Fiberglass-reinforced plastic

JAMES J FERRIS HIGH SCHOOL (Continued) **U000372710**

Tank/Pipe Construction Type:	Pipe Fiberglass-reinforced plastic
Tank/Pipe Monitor:	Pipe Interstitial
Tank/Pipe Monitor:	Tank In-tank(automatic)monitoring
Tank/Pipe Monitor:	Tank Interstitial

Tank Id:	TANK-5
Tank Number:	0003
Tank Status:	**Removed**
Tank Status Date:	11/12/1993
Install Date:	01/01/1971
Tank Contents:	Medium Diesel Fuel (No. 2-D)
Tank Size:	1000
Tank Compliance:	No
Overfill:	Yes
Compliance Monitoring?:	Yes
Overfill Protection:	Yes
Spill Containment:	Yes
Tank Wellhead Protection:	Not reported
Tank/Pipe Construction Type:	Tank Bare steel
Tank/Pipe Construction Type:	Pipe Bare steel
Tank/Pipe Monitor:	Pipe Interstitial
Tank/Pipe Monitor:	Tank In-tank(automatic)monitoring
Tank/Pipe Monitor:	Tank Interstitial

Tank Id:	TANK-6
Tank Number:	E003
Tank Status:	**In-use**
Tank Status Date:	04/20/1994
Install Date:	04/20/1994
Tank Contents:	Medium Diesel Fuel (No. 2-D)
Tank Size:	1000
Tank Compliance:	No
Overfill:	Yes
Compliance Monitoring?:	No
Overfill Protection:	Yes
Spill Containment:	Yes
Tank Wellhead Protection:	Not reported
Tank/Pipe Construction Type:	Pipe Fiberglass-reinforced plastic
Tank/Pipe Construction Type:	Tank Fiberglass-reinforced plastic
Tank/Pipe Monitor:	Not reported

ENG CONTROLS:

Name:	JAMES J FERRIS HIGH SCHOOL
Address:	35 COLGATE ST
Address 2:	424 MONTGOMERY ST
City,State,Zip:	JERSEY CITY, NJ 07302
PI Name:	JAMES J FERRIS HIGH SCHOOL
PI Number:	017194
DER Filed Date:	12/25/1980
DER Lifted Date:	Not reported
DER Deed Usage (SI):	Restricted
Deed Specific Requirement:	Not reported
Deed Parameter Desc:	Base/neutrals and acids
X Coord:	615972
Deed Depth:	999

JAMES J FERRIS HIGH SCHOOL (Continued) **U000372710**

Y Coord:	688033
Entire Site Restricted:	No
Property Block:	Not reported
Property Lot:	Not reported

NJ Release:

Name:	Not reported
Address:	35 COLGATE ST
City,State,Zip:	JERSEY CITY, NJ 07302
Facility Type:	Sensitive Population
Facility Phone:	Not reported
Incident Date:	06/05/2019
Incident Time:	Not reported
Trenton Dispatch Log Number:	757214
Case Number:	20-06-19-1208-52
Date Received:	06/19/2020
Nature of Incident:	Not reported
Operator:	Not reported
Incident Type:	Underground Storage Tank
Incident Location:	FERRIS HIGH SCHOOL
Location:	Not reported
Other Location:	Not reported
Contact Name:	THOMAS CURTIS
Caller Name:	Not reported
Caller Title:	Not reported
Caller Address:	Not reported
Caller City,St,Zip:	Not reported
Caller Telephone:	Not reported
Substance(s):	Not reported
Substance Type:	Not reported
Substance Identity:	Not reported
CAS Number:	Not reported
A310 Letter:	Not reported
TCPA Chemical:	Not reported
Hazrds Material:	Not reported
COMU:	Not reported
Ref. Code:	Not reported
Amt Released:	Not reported
Contained:	Not reported
Release Type:	Not reported
Release VE:	Not reported
Injuries:	No
Public Exposure:	No
Facility Evacuation:	No
Police at Scene:	No
Firemen at Scene:	No
Contamination of:	Not reported
Receiving Water:	Not reported
Status at Spill:	Not reported
NJ Spill Date:	Not reported
NJ Spill Time:	Not reported
NJ Spill Name:	Not reported
NJ Spill Title:	Not reported
NJ Spill Phone:	Not reported
Other Date:	Not reported
Other Time:	Not reported
Other Name:	Not reported

JAMES J FERRIS HIGH SCHOOL (Continued) **U000372710**

Other Title:	Not reported
Other Telephone:	Not reported
Public Evacuation:	No
Assistance Requested:	Not reported
Wind Direction/Speed:	Not reported
Local Municipality Notified:	Not reported
Local Municipality Name:	Not reported
Local Municipality Title:	Not reported
Local Municipality Telephone:	Not reported
Local Municipality Date:	Not reported
Local Municipality Time:	Not reported
Incident Description:	Not reported
Incident Name:	Not reported
Incident Referred To:	Not reported
Incident Region:	Not reported
Incident Telephone:	Not reported
Incident Date:	Not reported
Incident time:	Not reported
Incident ITM:	Not reported
Comments:	Not reported
Date A310 Letter Printed:	Not reported
Date Local Authority Was Notified:	Not reported
Date Updated:	Not reported
Date Report Faxed to Local Authority:	Not reported
Local Authority Notification Date:	Not reported
Rep Receive Date:	06/19/2020
Reporter Type:	Other
Reporter Name:	REDACTED
Reporter Title:	REDACTED
Reporter Org:	REDATED
Reporter Address:	Not reported
Reporter City,St,Zip:	Not reported
Reporter County:	Not reported
Incident Status:	Intermittent
Incident Category Source:	Other
Incident Source Name:	JERSEY CITY BOARD OF ED
Incident Source Address:	336 CLAIREMONT ST
Incident Source Address 2:	Not reported
Incident Source City,St,Zip:	Jersey City, NJ 07302
Incident Source County:	Hudson
DEP Requested:	No
Confidential:	Not reported
Notify Type:	Not reported
Road Closed:	Not reported
Direction:	Not reported
Responsible Party:	Not reported
Responsible Party Name:	Not reported
Responsible Party Contact:	Not reported
Responsible Party Title:	Not reported
Responsible Party Phone:	Not reported
Responsible Party Street:	Not reported
Responsible Party County:	Not reported
Responsible Party City,St,Zip:	Not reported
Memo. Of Understanding:	Not reported
Drill/trng Exercise:	Not reported
Hazardous:	Not reported

JAMES J FERRIS HIGH SCHOOL (Continued) **U000372710**

AIRS:

Name:	JAMES FERRIS HIGH SCHOOL
Address:	35 COLGATE ST
City,State,Zip:	JERSEY CITY, NJ 07302
Emission Year:	Not reported
Facility Number:	13095
NAICS Code:	Not reported
Pollutant Name:	Not reported
Tons/Year lbs/Year For Taps 1000 Tons/Year For CO2:	Not reported
Tons/Season (5/1-9/30):	Not reported
Lbs/Day Peak Ozone Season (6/1-8/31):	Not reported
Lbs/Day Co-season (12/1-2/31):	Not reported
Permit of Emission:	PERMIT
X Coordinate:	615972
Y Coordinate:	688033
Coordinate Units:	NJ State Plane (NAD83) - USFEET
Coordinate Type:	Digital Image
Active Number:	GEN120001
Active Type Description:	(GP-017) Boilers < 5 MMBTU/hr
Document Status:	Auto-Killed
Expiration Date:	12/08/2019
Active Flag:	Y
NAICS Description:	Not reported
TPY of Fugitive Emissions:	Not reported
TPY of Non-Fugitive Emissions:	Not reported
Ozone Season Non-Fugitives:	Not reported
Ozone Season Fugitive:	Not reported
May Sep Fugitive QTY:	Not reported
May Sep Total QTY:	Not reported
Effective Start Date:	12/08/2014

Name:	JAMES FERRIS HIGH SCHOOL
Address:	35 COLGATE ST
City,State,Zip:	JERSEY CITY, NJ 07302
Emission Year:	Not reported
Facility Number:	13095
NAICS Code:	Not reported
Pollutant Name:	Not reported
Tons/Year lbs/Year For Taps 1000 Tons/Year For CO2:	Not reported
Tons/Season (5/1-9/30):	Not reported
Lbs/Day Peak Ozone Season (6/1-8/31):	Not reported
Lbs/Day Co-season (12/1-2/31):	Not reported
Permit of Emission:	PERMIT
X Coordinate:	615972
Y Coordinate:	688033
Coordinate Units:	NJ State Plane (NAD83) - USFEET
Coordinate Type:	Digital Image
Active Number:	GEN110001
Active Type Description:	(GP-005) Emergency Generator
Document Status:	Auto-Killed
Expiration Date:	09/15/2016
Active Flag:	Y
NAICS Description:	Not reported
TPY of Fugitive Emissions:	Not reported
TPY of Non-Fugitive Emissions:	Not reported
Ozone Season Non-Fugitives:	Not reported
Ozone Season Fugitive:	Not reported

JAMES J FERRIS HIGH SCHOOL (Continued) **U000372710**

May Sep Fugitive QTY:	Not reported
May Sep Total QTY:	Not reported
Effective Start Date:	09/15/2011

NJ MANIFEST:

EPA Id:	NJD120547666
Mail Address:	346 CLAREMONT AVE
Mail City/State/Zip:	JERSEY CITY 07305
Facility Phone:	2019156315
Emergency Phone:	2019156315
Contact:	OTTMAN GARY
Comments:	Not reported
SIC Code:	Not reported
County:	09
Municipal:	06
Previous EPA Id:	Not reported
Gen Flag:	D
Trans Flag:	Not reported
TSDF Flag:	Not reported
Name Change:	Not reported
Date Change:	000000

Manifest:

Manifest Number:	004057828JJK
EPA ID:	NJD120547666
Date Shipped:	09/24/2008
TSDF EPA ID:	PAD067098822
Transporter EPA ID:	NJD986607380
Transporter 2 EPA ID:	Not reported
Transporter 3 EPA ID:	Not reported
Transporter 4 EPA ID:	Not reported
Transporter 5 EPA ID:	Not reported
Transporter 6 EPA ID:	Not reported
Transporter 7 EPA ID:	Not reported
Transporter 8 EPA ID:	Not reported
Transporter 9 EPA ID:	Not reported
Transporter 10 EPA ID:	Not reported
Date Trans1 Transported Waste:	09/24/2008
Date Trans2 Transported Waste:	Not reported
Date Trans3 Transported Waste:	Not reported
Date Trans4 Transported Waste:	Not reported
Date Trans5 Transported Waste:	Not reported
Date Trans6 Transported Waste:	Not reported
Date Trans7 Transported Waste:	Not reported
Date Trans8 Transported Waste:	Not reported
Date Trans9 Transported Waste:	Not reported
Date Trans10 Transported Waste:	Not reported
Date TSDF Received Waste:	09/29/2008
TSDF EPA Facility Name:	Not reported
QTY Units:	Not reported
Transporter SEQ ID:	Not reported
Transporter-1 Date:	Not reported
Waste SEQ ID:	Not reported
Waste Type Code 2:	Not reported
Waste Type Code 3:	Not reported
Waste Type Code 4:	Not reported
Waste Type Code 5:	Not reported

JAMES J FERRIS HIGH SCHOOL (Continued) **U000372710**

Waste Type Code 6:	Not reported
Date Accepted:	Not reported
Manifest Discrepancy Type:	Not reported
Data Entry Number:	Not reported
Was Load Rejected:	JERSEY CITY 07305
Reason Load Was Rejected:	Not reported

Waste:

Manifest Year:	Not reported
Waste Code:	D001
Hand Code:	H141
Quantity:	50 P
Manifest Year:	Not reported
Waste Code:	D001
Hand Code:	H141
Quantity:	37 P
Manifest Year:	Not reported
Waste Code:	D002
Hand Code:	H141
Quantity:	1 P
Manifest Year:	Not reported
Waste Code:	D001
Hand Code:	H141
Quantity:	3 P
Manifest Year:	Not reported
Waste Code:	D005
Hand Code:	H141
Quantity:	7 P
Manifest Year:	Not reported
Waste Code:	D001
Hand Code:	H141
Quantity:	5 P
Manifest Year:	Not reported
Waste Code:	D001
Hand Code:	H141
Quantity:	45 P
Manifest Year:	Not reported
Waste Code:	D005
Hand Code:	H141
Quantity:	10 P
Manifest Year:	Not reported
Waste Code:	D001
Hand Code:	H141
Quantity:	12 P
Manifest Year:	Not reported
Waste Code:	D002
Hand Code:	H141
Quantity:	240 P

JAMES J FERRIS HIGH SCHOOL (Continued) **U000372710**

Manifest Year:	Not reported
Waste Code:	D001
Hand Code:	H141
Quantity:	7 P

Manifest Year:	Not reported
Waste Code:	D001
Hand Code:	H141
Quantity:	1 P

Manifest Year:	Not reported
Waste Code:	D001
Hand Code:	H141
Quantity:	2 P

Manifest Year:	Not reported
Waste Code:	D001
Hand Code:	H141
Quantity:	8 P

Manifest Year:	Not reported
Waste Code:	D002
Hand Code:	H141
Quantity:	55 P

Manifest Year:	Not reported
Waste Code:	D027
Hand Code:	H141
Quantity:	15 P

Manifest Year:	Not reported
Waste Code:	D009
Hand Code:	H141
Quantity:	7 P

Manifest Year:	Not reported
Waste Code:	D001
Hand Code:	H141
Quantity:	25 P

Manifest Year:	Not reported
Waste Code:	D001
Hand Code:	H141
Quantity:	35 P

Manifest Number:	004057827JJK
EPA ID:	NJD120547666
Date Shipped:	09/24/2008
TSDF EPA ID:	SCD036275626
Transporter EPA ID:	NJD986607380
Transporter 2 EPA ID:	Not reported
Transporter 3 EPA ID:	Not reported
Transporter 4 EPA ID:	Not reported
Transporter 5 EPA ID:	Not reported
Transporter 6 EPA ID:	Not reported
Transporter 7 EPA ID:	Not reported

JAMES J FERRIS HIGH SCHOOL (Continued) **U000372710**

Transporter 8 EPA ID:	Not reported
Transporter 9 EPA ID:	Not reported
Transporter 10 EPA ID:	Not reported
Date Trans1 Transported Waste:	09/24/2008
Date Trans2 Transported Waste:	Not reported
Date Trans3 Transported Waste:	Not reported
Date Trans4 Transported Waste:	Not reported
Date Trans5 Transported Waste:	Not reported
Date Trans6 Transported Waste:	Not reported
Date Trans7 Transported Waste:	Not reported
Date Trans8 Transported Waste:	Not reported
Date Trans9 Transported Waste:	Not reported
Date Trans10 Transported Waste:	Not reported
Date TSDF Received Waste:	10/01/2008
TSDF EPA Facility Name:	Not reported
QTY Units:	Not reported
Transporter SEQ ID:	Not reported
Transporter-1 Date:	Not reported
Waste SEQ ID:	Not reported
Waste Type Code 2:	Not reported
Waste Type Code 3:	Not reported
Waste Type Code 4:	Not reported
Waste Type Code 5:	Not reported
Waste Type Code 6:	Not reported
Date Accepted:	Not reported
Manifest Discrepancy Type:	Not reported
Data Entry Number:	Not reported
Was Load Rejected:	JERSEY CITY 07305
Reason Load Was Rejected:	Not reported

Waste:

Manifest Year:	Not reported
Waste Code:	D001
Hand Code:	H061
Quantity:	250 G

Manifest Year:	Not reported
Waste Code:	D001
Hand Code:	H061
Quantity:	100 G

Manifest Number:	004046998JJK
EPA ID:	NJD120547666
Date Shipped:	10/31/2008
TSDF EPA ID:	PAD067098822
Transporter EPA ID:	NJD986607380
Transporter 2 EPA ID:	Not reported
Transporter 3 EPA ID:	Not reported
Transporter 4 EPA ID:	Not reported
Transporter 5 EPA ID:	Not reported
Transporter 6 EPA ID:	Not reported
Transporter 7 EPA ID:	Not reported
Transporter 8 EPA ID:	Not reported
Transporter 9 EPA ID:	Not reported
Transporter 10 EPA ID:	Not reported
Date Trans1 Transported Waste:	10/31/2008
Date Trans2 Transported Waste:	Not reported

JAMES J FERRIS HIGH SCHOOL (Continued) **U000372710**

Date Trans3 Transported Waste:	Not reported
Date Trans4 Transported Waste:	Not reported
Date Trans5 Transported Waste:	Not reported
Date Trans6 Transported Waste:	Not reported
Date Trans7 Transported Waste:	Not reported
Date Trans8 Transported Waste:	Not reported
Date Trans9 Transported Waste:	Not reported
Date Trans10 Transported Waste:	Not reported
Date TSDF Received Waste:	11/07/2008
TSDF EPA Facility Name:	Not reported
QTY Units:	Not reported
Transporter SEQ ID:	Not reported
Transporter-1 Date:	Not reported
Waste SEQ ID:	Not reported
Waste Type Code 2:	Not reported
Waste Type Code 3:	Not reported
Waste Type Code 4:	Not reported
Waste Type Code 5:	Not reported
Waste Type Code 6:	Not reported
Date Accepted:	Not reported
Manifest Discrepancy Type:	Not reported
Data Entry Number:	Not reported
Was Load Rejected:	JERSEY CITY 07305
Reason Load Was Rejected:	Not reported

Waste:

Manifest Year:	Not reported
Waste Code:	D001
Hand Code:	H141
Quantity:	25 P

Manifest Year:	Not reported
Waste Code:	D002
Hand Code:	H141
Quantity:	1 P

Manifest Year:	Not reported
Waste Code:	D002
Hand Code:	H141
Quantity:	50 G

Manifest Year:	Not reported
Waste Code:	D003
Hand Code:	H141
Quantity:	100 G

Manifest Year:	Not reported
Waste Code:	D002
Hand Code:	H141
Quantity:	150 P

Manifest Number:	004057832JJK
EPA ID:	NJD120547666
Date Shipped:	09/29/2008
TSDF EPA ID:	SCD036275626
Transporter EPA ID:	NJD986607380
Transporter 2 EPA ID:	Not reported

JAMES J FERRIS HIGH SCHOOL (Continued) **U000372710**

Transporter 3 EPA ID:	Not reported
Transporter 4 EPA ID:	Not reported
Transporter 5 EPA ID:	Not reported
Transporter 6 EPA ID:	Not reported
Transporter 7 EPA ID:	Not reported
Transporter 8 EPA ID:	Not reported
Transporter 9 EPA ID:	Not reported
Transporter 10 EPA ID:	Not reported
Date Trans1 Transported Waste:	09/29/2008
Date Trans2 Transported Waste:	Not reported
Date Trans3 Transported Waste:	Not reported
Date Trans4 Transported Waste:	Not reported
Date Trans5 Transported Waste:	Not reported
Date Trans6 Transported Waste:	Not reported
Date Trans7 Transported Waste:	Not reported
Date Trans8 Transported Waste:	Not reported
Date Trans9 Transported Waste:	Not reported
Date Trans10 Transported Waste:	Not reported
Date TSDF Received Waste:	10/10/2008
TSDF EPA Facility Name:	Not reported
QTY Units:	Not reported
Transporter SEQ ID:	Not reported
Transporter-1 Date:	Not reported
Waste SEQ ID:	Not reported
Waste Type Code 2:	Not reported
Waste Type Code 3:	Not reported
Waste Type Code 4:	Not reported
Waste Type Code 5:	Not reported
Waste Type Code 6:	Not reported
Date Accepted:	Not reported
Manifest Discrepancy Type:	Not reported
Data Entry Number:	Not reported
Was Load Rejected:	JERSEY CITY 07305
Reason Load Was Rejected:	Not reported

Waste:

Manifest Year:	Not reported
Waste Code:	D001
Hand Code:	H061
Quantity:	600 G

Manifest Year:	Not reported
Waste Code:	D001
Hand Code:	H141
Quantity:	150 P

Manifest Number:	004046997JJK
EPA ID:	NJD120547666
Date Shipped:	10/31/2008
TSDF EPA ID:	SCD036275626
Transporter EPA ID:	NJD986607380
Transporter 2 EPA ID:	Not reported
Transporter 3 EPA ID:	Not reported
Transporter 4 EPA ID:	Not reported
Transporter 5 EPA ID:	Not reported
Transporter 6 EPA ID:	Not reported
Transporter 7 EPA ID:	Not reported

JAMES J FERRIS HIGH SCHOOL (Continued) **U000372710**

Transporter 8 EPA ID:	Not reported
Transporter 9 EPA ID:	Not reported
Transporter 10 EPA ID:	Not reported
Date Trans1 Transported Waste:	10/31/2008
Date Trans2 Transported Waste:	Not reported
Date Trans3 Transported Waste:	Not reported
Date Trans4 Transported Waste:	Not reported
Date Trans5 Transported Waste:	Not reported
Date Trans6 Transported Waste:	Not reported
Date Trans7 Transported Waste:	Not reported
Date Trans8 Transported Waste:	Not reported
Date Trans9 Transported Waste:	Not reported
Date Trans10 Transported Waste:	Not reported
Date TSDF Received Waste:	11/11/2008
TSDF EPA Facility Name:	Not reported
QTY Units:	Not reported
Transporter SEQ ID:	Not reported
Transporter-1 Date:	Not reported
Waste SEQ ID:	Not reported
Waste Type Code 2:	Not reported
Waste Type Code 3:	Not reported
Waste Type Code 4:	Not reported
Waste Type Code 5:	Not reported
Waste Type Code 6:	Not reported
Date Accepted:	Not reported
Manifest Discrepancy Type:	Not reported
Data Entry Number:	Not reported
Was Load Rejected:	JERSEY CITY 07305
Reason Load Was Rejected:	Not reported

Waste:

Manifest Year:	Not reported
Waste Code:	D001
Hand Code:	H061
Quantity:	100 G

Manifest Number:	004046870JJK
EPA ID:	NJD120547666
Date Shipped:	10/03/2008
TSDF EPA ID:	SCD036275626
Transporter EPA ID:	NJD986607380
Transporter 2 EPA ID:	Not reported
Transporter 3 EPA ID:	Not reported
Transporter 4 EPA ID:	Not reported
Transporter 5 EPA ID:	Not reported
Transporter 6 EPA ID:	Not reported
Transporter 7 EPA ID:	Not reported
Transporter 8 EPA ID:	Not reported
Transporter 9 EPA ID:	Not reported
Transporter 10 EPA ID:	Not reported
Date Trans1 Transported Waste:	10/03/2008
Date Trans2 Transported Waste:	Not reported
Date Trans3 Transported Waste:	Not reported
Date Trans4 Transported Waste:	Not reported
Date Trans5 Transported Waste:	Not reported
Date Trans6 Transported Waste:	Not reported
Date Trans7 Transported Waste:	Not reported

JAMES J FERRIS HIGH SCHOOL (Continued) **U000372710**

Date Trans8 Transported Waste:	Not reported
Date Trans9 Transported Waste:	Not reported
Date Trans10 Transported Waste:	Not reported
Date TSDF Received Waste:	10/10/2008
TSDF EPA Facility Name:	Not reported
QTY Units:	Not reported
Transporter SEQ ID:	Not reported
Transporter-1 Date:	Not reported
Waste SEQ ID:	Not reported
Waste Type Code 2:	Not reported
Waste Type Code 3:	Not reported
Waste Type Code 4:	Not reported
Waste Type Code 5:	Not reported
Waste Type Code 6:	Not reported
Date Accepted:	Not reported
Manifest Discrepancy Type:	Not reported
Data Entry Number:	Not reported
Was Load Rejected:	JERSEY CITY 07305
Reason Load Was Rejected:	Not reported

Waste:

Manifest Year:	Not reported
Waste Code:	D001
Hand Code:	H061
Quantity:	50 G

Manifest Year:	Not reported
Waste Code:	D001
Hand Code:	H061
Quantity:	450 G

Manifest Number:	004046869JJK
EPA ID:	NJD120547666
Date Shipped:	10/03/2008
TSDF EPA ID:	PAD067098822
Transporter EPA ID:	NJD986607380
Transporter 2 EPA ID:	Not reported
Transporter 3 EPA ID:	Not reported
Transporter 4 EPA ID:	Not reported
Transporter 5 EPA ID:	Not reported
Transporter 6 EPA ID:	Not reported
Transporter 7 EPA ID:	Not reported
Transporter 8 EPA ID:	Not reported
Transporter 9 EPA ID:	Not reported
Transporter 10 EPA ID:	Not reported
Date Trans1 Transported Waste:	10/03/2008
Date Trans2 Transported Waste:	Not reported
Date Trans3 Transported Waste:	Not reported
Date Trans4 Transported Waste:	Not reported
Date Trans5 Transported Waste:	Not reported
Date Trans6 Transported Waste:	Not reported
Date Trans7 Transported Waste:	Not reported
Date Trans8 Transported Waste:	Not reported
Date Trans9 Transported Waste:	Not reported
Date Trans10 Transported Waste:	Not reported
Date TSDF Received Waste:	10/06/2008
TSDF EPA Facility Name:	Not reported

JAMES J FERRIS HIGH SCHOOL (Continued) **U000372710**

QTY Units:	Not reported
Transporter SEQ ID:	Not reported
Transporter-1 Date:	Not reported
Waste SEQ ID:	Not reported
Waste Type Code 2:	Not reported
Waste Type Code 3:	Not reported
Waste Type Code 4:	Not reported
Waste Type Code 5:	Not reported
Waste Type Code 6:	Not reported
Date Accepted:	Not reported
Manifest Discrepancy Type:	Not reported
Data Entry Number:	Not reported
Was Load Rejected:	JERSEY CITY 07305
Reason Load Was Rejected:	Not reported

Waste:

Manifest Year:	Not reported
Waste Code:	D002
Hand Code:	H141
Quantity:	8 P
Manifest Year:	Not reported
Waste Code:	D002
Hand Code:	H141
Quantity:	115 P
Manifest Year:	Not reported
Waste Code:	D001
Hand Code:	H141
Quantity:	15 P
Manifest Year:	Not reported
Waste Code:	D001
Hand Code:	H141
Quantity:	27 P

AV432 **JERSEY CITY BD OF ED FERRIS HIGH SCHOOL** **NJ SHWS** **S102203842**
Target **35 COLGATE ST** **NJ HIST LUST** **N/A**
Property **JERSEY CITY, NJ 07302** **NJ NJEMS**
NJ Release

Site 19 of 19 in cluster AV

Actual: **9 ft.**

Focus Map: **6**

SHWS:

Name:	JAMES J FERRIS HIGH SCHOOL
Address:	35 COLGATE ST
City,State,Zip:	JERSEY CITY, NJ
Site ID:	48098
Status:	Active
Home Owner:	Not reported
PI Number:	017194

Detail As Of April 2012:

X Coord Site:	Not reported
X Coord PI:	Not reported
Y Coord Site:	Not reported
Y Coord PI:	Not reported

JERSEY CITY BD OF ED FERRIS HIGH SCHOOL (Continued) **S102203842**

Name: JAMES J FERRIS HIGH SCHOOL
Address: 35 COLGATE ST
City,State,Zip: JERSEY CITY, NJ
Site ID: 48098
Status: Active
Home Owner: No
PI Number: 017194

Detail As Of April 2012:
X Coord Site: Not reported
X Coord PI: Not reported
Y Coord Site: Not reported
Y Coord PI: Not reported

LUST HIST:
Case ID: 94-04-18-1217
Lead Program Assigned: Bureau of Underground Storage Tanks
Facility Status: **Site Issued Letter of No Further Action for Area(s) Of Concern**
UST ID: 0171948
TMS Number: C94-1018
Remedial Level: Site has more than 1 area of concern or more than 1 media of concern.
Case Manager: Tim Nuss
Facility Phone: (609) 633-1275
No Further Action: 3/24/1997 0:00:00
RAW Approved: Not reported
CEA: Not reported
Date CEA Lifted: Not reported
Dead Notice: Y

NJEMS:
Name: JERSEY CITY BD OF ED FERRIS HIGH SCHOOL
Address: 35 COLGATE ST
City,State,Zip: JERSEY CITY, NJ 07302
Site Id: 48098
Municipality: JERSEY CITY
Municipality Name From Spatial Overlay: JERSEY CITY
GNIS Civil Code For Municipality: 885264
Municipal Code (NJ-1040): 0906
X Coord: 615972
Y Coord: 688033
Coord System: NJ STATE PLANE (NAD83) - USFEET
Coord Type: Digital Image
Coord Orign: DEP-Program
State Standard Numeric Code From Spatial Overlay: 0906
Unique Feature Number For Municipality From Spatial Overlay: 3401736000
Eleven Digit Hydrologic Unit Code From Spatial Overlay): 02030101170
Fourteen Digit Hydrologic Unit Code From Spatial Overlay: 02030101170010
Watershed Management Area Number From Spatial Overlay: 05
Watershed Management Area Name From Spatial Overlay: Hackensack, Hudson, and Pascack
Water Region Code From Spatial Overlay: 1
Water Region Name From Spatial Overlay: Northeast
Sub Watershed Name From Overlay: Hudson River
Watershed Name From Spatial Overlay: Hudson River

NJ Release:
Name: FERRIS HIGH SCHOOL

JERSEY CITY BD OF ED FERRIS HIGH SCHOOL (Continued) **S102203842**

Address:	35 COLEGATE AVE
City,State,Zip:	JERSEY CITY, NJ
Facility Type:	Snstve Pop
Facility Phone:	201-915-6343
Incident Date:	11/12/1993
Incident Time:	1300
Trenton Dispatch Log Number:	6390
Case Number:	94-4-18-1217-01
Date Received:	04/18/1994
Nature of Incident:	Other
Operator:	JOES
Incident Type:	Not reported
Incident Location:	Not reported
Location:	Other
Other Location:	Not reported
Contact Name:	Not reported
Caller Name:	REDACTED
Caller Title:	Not reported
Caller Address:	Not reported
Caller City,St,Zip:	Not reported
Caller Telephone:	Not reported
Substance(s):	DIESEL FUEL, OIL HEATING #4
Substance Type:	Liquid
Substance Identity:	Known
CAS Number:	Not reported
A310 Letter:	Yes
TCPA Chemical:	No
Hazrds Material:	Yes
COMU:	0906
Ref. Code:	101
Amt Released:	UNK
Contained:	Yes
Release Type:	Terminated
Release VE:	Not reported
Injuries:	No
Public Exposure:	No
Facility Evacuation:	No
Police at Scene:	No
Firemen at Scene:	No
Contamination of:	Land
Receiving Water:	Not reported
Status at Spill:	2-20,000 GAL# 4 OIL TANKS REMOVED AND ONE 1000 GAL DIESEL TANK REMOVED,CLEANUP WAS DONE.UST#0171948/TANKS WERE CLEANED SEPT/24/93.
NJ Spill Date:	Not reported
NJ Spill Time:	Not reported
NJ Spill Name:	Not reported
NJ Spill Title:	Not reported
NJ Spill Phone:	Not reported
Other Date:	Not reported
Other Time:	Not reported
Other Name:	Not reported
Other Title:	Not reported
Other Telephone:	Not reported
Public Evacuation:	No
Assistance Requested:	No
Wind Direction/Speed:	Not reported
Local Municipality Notified:	Not reported

JERSEY CITY BD OF ED FERRIS HIGH SCHOOL (Continued) **S102203842**

Local Municipality Name:	JERSEY CITY
Local Municipality Title:	DISP 45
Local Municipality Telephone:	201-547-4271
Local Municipality Date:	04/18/1994
Local Municipality Time:	1221
Incident Description:	L.U.S.T.
Incident Name:	Not reported
Incident Referred To:	DRPSR
Incident Region:	BFO-CAS
Incident Telephone:	Faxed,Mailed
Incident Date:	04/18/1994
Incident time:	Not reported
Incident ITM:	B
Comments: Not reported	
Date A310 Letter Printed:	Not reported
Date Local Authority Was Notified:	Not reported
Date Updated:	Not reported
Date Report Faxed to Local Authority:	Not reported
Local Authority Notification Date:	Not reported
Rep Receive Date:	Not reported
Reporter Type:	Not reported
Reporter Name:	Not reported
Reporter Title:	Not reported
Reporter Org:	Not reported
Reporter Address:	Not reported
Reporter City,St,Zip:	Not reported
Reporter County:	Not reported
Incident Status:	Not reported
Incident Category Source:	Not reported
Incident Source Name:	Not reported
Incident Source Address:	Not reported
Incident Source Address 2:	Not reported
Incident Source City,St,Zip:	Not reported
Incident Source County:	Not reported
DEP Requested:	Not reported
Confidential:	Not reported
Notify Type:	Not reported
Road Closed:	Not reported
Direction:	Not reported
Responsible Party:	Known
Responsible Party Name:	FERRIS HIGH SCHOOL
Responsible Party Contact:	MIKE DERANDINO
Responsible Party Title:	CONST ASST
Responsible Party Phone:	201-915-6343
Responsible Party Street:	35 COLEGATE AVE
Responsible Party County:	HUDSON
Responsible Party City,St,Zip:	JERSEY CITY, NJ
Memo. Of Understanding:	Not reported
Drill/trng Exercise:	Not reported
Hazardous:	Not reported

433 AREAS OF MONTGOMERY & CENTER S **NJ Release** **S107125379**
Target COLGATE ST & YORK AV **N/A**
Property JERSEY CITY, NJ

Actual:
10 ft.

Focus Map:
6

NJ Release:

Name:	AREAS OF MONTGOMERY & CENTER S
Address:	COLGATE ST & YORK AV
City,State,Zip:	JERSEY CITY, NJ
Facility Type:	Residential
Facility Phone:	201-547-4490
Incident Date:	07/06/1994
Incident Time:	1150
Trenton Dispatch Log Number:	11866
Case Number:	94-7-6-1123-52
Date Received:	07/06/1994
Nature of Incident:	Facility
Operator:	JULIE1
Incident Type:	Not reported
Incident Location:	Not reported
Location:	Other
Other Location:	Not reported
Contact Name:	Not reported
Caller Name:	REDACTED
Caller Title:	Not reported
Caller Address:	Not reported
Caller City,St,Zip:	Not reported
Caller Telephone:	Not reported
Substance(s):	WATER
Substance Type:	Not reported
Substance Identity:	Known
CAS Number:	Not reported
A310 Letter:	No
TCPA Chemical:	No
Hazrds Material:	No
COMU:	0906
Ref. Code:	009
Amt Released:	NONE
Contained:	No
Release Type:	Not reported
Release VE:	Not reported
Injuries:	No
Public Exposure:	No
Facility Evacuation:	No
Police at Scene:	No
Firemen at Scene:	No
Contamination of:	NONE
Receiving Water:	NONE
Status at Spill:	6' AND 8' MAIN RUPTURED CAUSING SHUTDOWN OF SERVICE.15 HOMES 2 COMPANIES AND 3 HYDRANTS WITH NO WATER.REPAIRS BEING DONE
NJ Spill Date:	Not reported
NJ Spill Time:	Not reported
NJ Spill Name:	Not reported
NJ Spill Title:	Not reported
NJ Spill Phone:	Not reported
Other Date:	Not reported
Other Time:	Not reported
Other Name:	Not reported
Other Title:	Not reported
Other Telephone:	Not reported

AREAS OF MONTGOMERY & CENTER S (Continued) **S107125379**

Public Evacuation:	No
Assistance Requested:	No
Wind Direction/Speed:	Not reported
Local Municipality Notified:	Not reported
Local Municipality Name:	Not reported
Local Municipality Title:	Not reported
Local Municipality Telephone:	Not reported
Local Municipality Date:	Not reported
Local Municipality Time:	Not reported
Incident Description:	Equip SHUTDOWN/UPSET
Incident Name:	SHEILA
Incident Referred To:	OEP-WATER
Incident Region:	Metro
Incident Telephone:	Office,Faxed
Incident Date:	07/06/1994
Incident time:	1128
Incident ITM:	B
Comments:	Not reported
Date A310 Letter Printed:	Not reported
Date Local Authority Was Notified:	Not reported
Date Updated:	Not reported
Date Report Faxed to Local Authority:	Not reported
Local Authority Notification Date:	Not reported
Rep Receive Date:	Not reported
Reporter Type:	Not reported
Reporter Name:	Not reported
Reporter Title:	Not reported
Reporter Org:	Not reported
Reporter Address:	Not reported
Reporter City,St,Zip:	Not reported
Reporter County:	Not reported
Incident Status:	Not reported
Incident Category Source:	Not reported
Incident Source Name:	Not reported
Incident Source Address:	Not reported
Incident Source Address 2:	Not reported
Incident Source City,St,Zip:	Not reported
Incident Source County:	Not reported
DEP Requested:	Not reported
Confidential:	Not reported
Notify Type:	Not reported
Road Closed:	Not reported
Direction:	Not reported
Responsible Party:	Known
Responsible Party Name:	JERSEY CITY WATER
Responsible Party Contact:	JAMES FILOSA
Responsible Party Title:	SUPER
Responsible Party Phone:	201-547-4490
Responsible Party Street:	Not reported
Responsible Party County:	HUDSON
Responsible Party City,St,Zip:	JERSEY CITY, NJ
Memo. Of Understanding:	Not reported
Drill/trng Exercise:	Not reported
Hazardous:	Not reported

AW434 **NJ Release** **S107076181**
Target Property **52 CENTER STREET** **N/A**
JERSEY CITY, NJ 07302

Site 1 of 10 in cluster AW

Actual: **9 ft.**

Focus Map: **6**

NJ Release:

Name:	Not reported
Address:	52 CENTER STREET
City,State,Zip:	JERSEY CITY, NJ 07302
Facility Type:	Residential
Facility Phone:	Not reported
Incident Date:	07/22/2003
Incident Time:	Not reported
Trenton Dispatch Log Number:	64875
Case Number:	03-07-22-1456-03
Date Received:	07/22/2003
Nature of Incident:	Not reported
Operator:	Not reported
Incident Type:	Sewage
Incident Location:	IN FRONT OF
Location:	Not reported
Other Location:	Not reported
Contact Name:	Not reported
Caller Name:	Not reported
Caller Title:	Not reported
Caller Address:	Not reported
Caller City,St,Zip:	Not reported
Caller Telephone:	Not reported
Substance(s):	Not reported
Substance Type:	Not reported
Substance Identity:	Not reported
CAS Number:	Not reported
A310 Letter:	Not reported
TCPA Chemical:	Not reported
Hazrds Material:	Not reported
COMU:	Not reported
Ref. Code:	Not reported
Amt Released:	Not reported
Contained:	Not reported
Release Type:	Not reported
Release VE:	Not reported
Injuries:	No
Public Exposure:	Yes
Facility Evacuation:	No
Police at Scene:	No
Firemen at Scene:	No
Contamination of:	Not reported
Receiving Water:	Not reported
Status at Spill:	Not reported
NJ Spill Date:	Not reported
NJ Spill Time:	Not reported
NJ Spill Name:	Not reported
NJ Spill Title:	Not reported
NJ Spill Phone:	Not reported
Other Date:	Not reported
Other Time:	Not reported
Other Name:	Not reported
Other Title:	Not reported

(Continued) **S107076181**

Other Telephone:	Not reported
Public Evacuation:	No
Assistance Requested:	Not reported
Wind Direction/Speed:	Not reported
Local Municipality Notified:	Not reported
Local Municipality Name:	Not reported
Local Municipality Title:	Not reported
Local Municipality Telephone:	Not reported
Local Municipality Date:	Not reported
Local Municipality Time:	Not reported
Incident Description:	Not reported
Incident Name:	Not reported
Incident Referred To:	Not reported
Incident Region:	Not reported
Incident Telephone:	Not reported
Incident Date:	Not reported
Incident time:	Not reported
Incident ITM:	Not reported
Comments: Not reported	
Date A310 Letter Printed:	Not reported
Date Local Authority Was Notified:	Not reported
Date Updated:	Not reported
Date Report Faxed to Local Authority:	Not reported
Local Authority Notification Date:	Not reported
Rep Receive Date:	07/22/2003
Reporter Type:	Citizen Complaint
Reporter Name:	REDACTED
Reporter Title:	REDACTED
Reporter Org:	REDATED
Reporter Address:	Not reported
Reporter City,St,Zip:	Not reported
Reporter County:	Not reported
Incident Status:	Continuous
Incident Category Source:	Other
Incident Source Name:	UNKNOWN
Incident Source Address:	Not reported
Incident Source Address 2:	Not reported
Incident Source City,St,Zip:	Not reported
Incident Source County:	Not reported
DEP Requested:	No
Confidential:	Not reported
Notify Type:	Not reported
Road Closed:	No
Direction:	Not reported
Responsible Party:	Not reported
Responsible Party Name:	Not reported
Responsible Party Contact:	Not reported
Responsible Party Title:	Not reported
Responsible Party Phone:	Not reported
Responsible Party Street:	Not reported
Responsible Party County:	Not reported
Responsible Party City,St,Zip:	Not reported
Memo. Of Understanding:	Not reported
Drill/trng Exercise:	Not reported
Hazardous:	Not reported

AW435 **NJ Release** **S123566837**
Target Property **218 BRIGHT ST** **N/A**
JERSEY CITY, NJ 07302

Site 2 of 10 in cluster AW

Actual: **10 ft.**

Focus Map: **6**

NJ Release:

Name:	Not reported
Address:	218 BRIGHT ST
City,State,Zip:	JERSEY CITY, NJ 07302
Facility Type:	Other
Facility Phone:	Not reported
Incident Date:	11/30/2018
Incident Time:	Not reported
Trenton Dispatch Log Number:	698117
Case Number:	18-12-01-0256-11
Date Received:	12/01/2018
Nature of Incident:	Not reported
Operator:	Not reported
Incident Type:	Odors
Incident Location:	AREA OF
Location:	Not reported
Other Location:	Not reported
Contact Name:	UNKNOWN
Caller Name:	Not reported
Caller Title:	Not reported
Caller Address:	Not reported
Caller City,St,Zip:	Not reported
Caller Telephone:	Not reported
Substance(s):	Not reported
Substance Type:	Not reported
Substance Identity:	Not reported
CAS Number:	Not reported
A310 Letter:	Not reported
TCPA Chemical:	Not reported
Hazrds Material:	Not reported
COMU:	Not reported
Ref. Code:	Not reported
Amt Released:	Not reported
Contained:	Not reported
Release Type:	Not reported
Release VE:	Not reported
Injuries:	No
Public Exposure:	No
Facility Evacuation:	No
Police at Scene:	No
Firemen at Scene:	No
Contamination of:	Not reported
Receiving Water:	Not reported
Status at Spill:	Not reported
NJ Spill Date:	Not reported
NJ Spill Time:	Not reported
NJ Spill Name:	Not reported
NJ Spill Title:	Not reported
NJ Spill Phone:	Not reported
Other Date:	Not reported
Other Time:	Not reported
Other Name:	Not reported
Other Title:	Not reported

(Continued) **S123566837**

Other Telephone:	Not reported
Public Evacuation:	No
Assistance Requested:	Not reported
Wind Direction/Speed:	Not reported
Local Municipality Notified:	Not reported
Local Municipality Name:	Not reported
Local Municipality Title:	Not reported
Local Municipality Telephone:	Not reported
Local Municipality Date:	Not reported
Local Municipality Time:	Not reported
Incident Description:	Not reported
Incident Name:	Not reported
Incident Referred To:	Not reported
Incident Region:	Not reported
Incident Telephone:	Not reported
Incident Date:	Not reported
Incident time:	Not reported
Incident ITM:	Not reported
Comments: Not reported	
Date A310 Letter Printed:	Not reported
Date Local Authority Was Notified:	Not reported
Date Updated:	Not reported
Date Report Faxed to Local Authority:	Not reported
Local Authority Notification Date:	Not reported
Rep Receive Date:	12/01/2018
Reporter Type:	Mobile App - Confid
Reporter Name:	REDACTED
Reporter Title:	REDACTED
Reporter Org:	REDATED
Reporter Address:	Not reported
Reporter City,St,Zip:	Not reported
Reporter County:	Not reported
Incident Status:	Continuous
Incident Category Source:	Other
Incident Source Name:	FRANCO AUTOBODY SHOP
Incident Source Address:	COLGATE/BRIGHT ST
Incident Source Address 2:	Not reported
Incident Source City,St,Zip:	Jersey City, NJ
Incident Source County:	Hudson
DEP Requested:	No
Confidential:	Yes
Notify Type:	Not reported
Road Closed:	Not reported
Direction:	Not reported
Responsible Party:	Not reported
Responsible Party Name:	Not reported
Responsible Party Contact:	Not reported
Responsible Party Title:	Not reported
Responsible Party Phone:	Not reported
Responsible Party Street:	Not reported
Responsible Party County:	Not reported
Responsible Party City,St,Zip:	Not reported
Memo. Of Understanding:	Not reported
Drill/trng Exercise:	Not reported
Hazardous:	Not reported

AW436 **NJ Release** **S109216619**
Target Property **50-52 CENTER ST** **JERSEY CITY, NJ** **N/A**

Site 3 of 10 in cluster AW

Actual: **10 ft.**

Focus Map: **6**

NJ Release:

Name:	Not reported
Address:	50-52 CENTER ST
City,State,Zip:	JERSEY CITY, NJ
Facility Type:	Residential
Facility Phone:	Not reported
Incident Date:	02/06/2008
Incident Time:	Not reported
Trenton Dispatch Log Number:	262927
Case Number:	08-02-07-1518-52
Date Received:	02/07/2008
Nature of Incident:	Not reported
Operator:	Not reported
Incident Type:	Underground Storage Tank
Incident Location:	RESIDENCE AT
Location:	Not reported
Other Location:	Not reported
Contact Name:	LESTER HALLMAN
Caller Name:	Not reported
Caller Title:	Not reported
Caller Address:	Not reported
Caller City,St,Zip:	Not reported
Caller Telephone:	Not reported
Substance(s):	Not reported
Substance Type:	Not reported
Substance Identity:	Not reported
CAS Number:	Not reported
A310 Letter:	Not reported
TCPA Chemical:	Not reported
Hazrds Material:	Not reported
COMU:	Not reported
Ref. Code:	Not reported
Amt Released:	Not reported
Contained:	Not reported
Release Type:	Not reported
Release VE:	Not reported
Injuries:	No
Public Exposure:	No
Facility Evacuation:	No
Police at Scene:	No
Firemen at Scene:	No
Contamination of:	Not reported
Receiving Water:	Not reported
Status at Spill:	Not reported
NJ Spill Date:	Not reported
NJ Spill Time:	Not reported
NJ Spill Name:	Not reported
NJ Spill Title:	Not reported
NJ Spill Phone:	Not reported
Other Date:	Not reported
Other Time:	Not reported
Other Name:	Not reported
Other Title:	Not reported

(Continued) **S109216619**

Other Telephone:	Not reported
Public Evacuation:	No
Assistance Requested:	Not reported
Wind Direction/Speed:	Not reported
Local Municipality Notified:	Not reported
Local Municipality Name:	Not reported
Local Municipality Title:	Not reported
Local Municipality Telephone:	Not reported
Local Municipality Date:	Not reported
Local Municipality Time:	Not reported
Incident Description:	Not reported
Incident Name:	Not reported
Incident Referred To:	Not reported
Incident Region:	Not reported
Incident Telephone:	Not reported
Incident Date:	Not reported
Incident time:	Not reported
Incident ITM:	Not reported
Comments: Not reported	
Date A310 Letter Printed:	Not reported
Date Local Authority Was Notified:	Not reported
Date Updated:	Not reported
Date Report Faxed to Local Authority:	Not reported
Local Authority Notification Date:	Not reported
Rep Receive Date:	02/07/2008
Reporter Type:	Other
Reporter Name:	REDACTED
Reporter Title:	REDACTED
Reporter Org:	REDATED
Reporter Address:	Not reported
Reporter City,St,Zip:	Not reported
Reporter County:	Not reported
Incident Status:	Terminated
Incident Category Source:	Other
Incident Source Name:	VANDALXX CORP
Incident Source Address:	589 LOWER RD
Incident Source Address 2:	SOUDERTON
Incident Source City,St,Zip:	Out Of State, PA 18964
Incident Source County:	Out Of State
DEP Requested:	No
Confidential:	Not reported
Notify Type:	Not reported
Road Closed:	No
Direction:	Not reported
Responsible Party:	Not reported
Responsible Party Name:	Not reported
Responsible Party Contact:	Not reported
Responsible Party Title:	Not reported
Responsible Party Phone:	Not reported
Responsible Party Street:	Not reported
Responsible Party County:	Not reported
Responsible Party City,St,Zip:	Not reported
Memo. Of Understanding:	Not reported
Drill/trng Exercise:	Not reported
Hazardous:	Not reported

AW437 **NJ Release** **S118962291**
Target Property **50 CENTER ST** **N/A**
JERSEY CITY, NJ 07302

Site 4 of 10 in cluster AW

Actual: **10 ft.**

Focus Map: **6**

NJ Release:

Name:	Not reported
Address:	50 CENTER ST
City,State,Zip:	JERSEY CITY, NJ 07302
Facility Type:	Commercial
Facility Phone:	Not reported
Incident Date:	07/15/2016
Incident Time:	Not reported
Trenton Dispatch Log Number:	608357
Case Number:	16-07-15-0237-38
Date Received:	07/15/2016
Nature of Incident:	Not reported
Operator:	Not reported
Incident Type:	Illegal Dumping
Incident Location:	NJSP COORDINATES: E-615336 N-687251, CCTV AT
Location:	Not reported
Other Location:	Not reported
Contact Name:	Not reported
Caller Name:	Not reported
Caller Title:	Not reported
Caller Address:	Not reported
Caller City,St,Zip:	Not reported
Caller Telephone:	Not reported
Substance(s):	Not reported
Substance Type:	Not reported
Substance Identity:	Not reported
CAS Number:	Not reported
A310 Letter:	Not reported
TCPA Chemical:	Not reported
Hazrds Material:	Not reported
COMU:	Not reported
Ref. Code:	Not reported
Amt Released:	Not reported
Contained:	Not reported
Release Type:	Not reported
Release VE:	Not reported
Injuries:	No
Public Exposure:	No
Facility Evacuation:	No
Police at Scene:	No
Firemen at Scene:	No
Contamination of:	Not reported
Receiving Water:	Not reported
Status at Spill:	Not reported
NJ Spill Date:	Not reported
NJ Spill Time:	Not reported
NJ Spill Name:	Not reported
NJ Spill Title:	Not reported
NJ Spill Phone:	Not reported
Other Date:	Not reported
Other Time:	Not reported
Other Name:	Not reported
Other Title:	Not reported

(Continued) **S118962291**

Other Telephone:	Not reported
Public Evacuation:	No
Assistance Requested:	Not reported
Wind Direction/Speed:	Not reported
Local Municipality Notified:	Not reported
Local Municipality Name:	Not reported
Local Municipality Title:	Not reported
Local Municipality Telephone:	Not reported
Local Municipality Date:	Not reported
Local Municipality Time:	Not reported
Incident Description:	Not reported
Incident Name:	Not reported
Incident Referred To:	Not reported
Incident Region:	Not reported
Incident Telephone:	Not reported
Incident Date:	Not reported
Incident time:	Not reported
Incident ITM:	Not reported
Comments: Not reported	
Date A310 Letter Printed:	Not reported
Date Local Authority Was Notified:	Not reported
Date Updated:	Not reported
Date Report Faxed to Local Authority:	Not reported
Local Authority Notification Date:	Not reported
Rep Receive Date:	07/15/2016
Reporter Type:	Citizen Complaint
Reporter Name:	REDACTED
Reporter Title:	REDACTED
Reporter Org:	REDATED
Reporter Address:	Not reported
Reporter City,St,Zip:	Not reported
Reporter County:	Not reported
Incident Status:	Undetermined
Incident Category Source:	Other
Incident Source Name:	UNK
Incident Source Address:	Not reported
Incident Source Address 2:	Not reported
Incident Source City,St,Zip:	NJ
Incident Source County:	Not reported
DEP Requested:	No
Confidential:	Not reported
Notify Type:	Not reported
Road Closed:	Not reported
Direction:	Not reported
Responsible Party:	Not reported
Responsible Party Name:	Not reported
Responsible Party Contact:	Not reported
Responsible Party Title:	Not reported
Responsible Party Phone:	Not reported
Responsible Party Street:	Not reported
Responsible Party County:	Not reported
Responsible Party City,St,Zip:	Not reported
Memo. Of Understanding:	Not reported
Drill/trng Exercise:	Not reported
Hazardous:	Not reported

AW438 **UNDER TURNPIKE OVERPASS** **NJ Release** **S104437406**
Target **FENTER & BRIGHT** **N/A**
Property **JERSEY CITY, NJ**

Site 5 of 10 in cluster AW

Actual: **10 ft.**

Focus Map: **6**

NJ Release:

Name:	UNDER TURNPIKE OVERPASS
Address:	FENTER & BRIGHT
City,State,Zip:	JERSEY CITY, NJ
Facility Type:	Commercial
Facility Phone:	Not reported
Incident Date:	07/08/1992
Incident Time:	Not reported
Trenton Dispatch Log Number:	10970
Case Number:	92-7-8-1216-35
Date Received:	07/08/1992
Nature of Incident:	Municipal
Operator:	JIMH
Incident Type:	Not reported
Incident Location:	Not reported
Location:	Other
Other Location:	Not reported
Contact Name:	Not reported
Caller Name:	REDACTED
Caller Title:	Not reported
Caller Address:	Not reported
Caller City,St,Zip:	Not reported
Caller Telephone:	Not reported
Substance(s):	DRUMS, ABANDONED
Substance Type:	Liquid
Substance Identity:	Known
CAS Number:	Not reported
A310 Letter:	No
TCPA Chemical:	Unknown
Hazrds Material:	Unknown
COMU:	0906
Ref. Code:	001
Amt Released:	UNKNOWN
Contained:	Yes
Release Type:	Not reported
Release VE:	Not reported
Injuries:	No
Public Exposure:	No
Facility Evacuation:	No
Police at Scene:	No
Firemen at Scene:	No
Contamination of:	Land
Receiving Water:	Not reported
Status at Spill:	6 DRUMS AND A TANK TRUCK.
NJ Spill Date:	Not reported
NJ Spill Time:	Not reported
NJ Spill Name:	Not reported
NJ Spill Title:	Not reported
NJ Spill Phone:	Not reported
Other Date:	Not reported
Other Time:	Not reported
Other Name:	Not reported
Other Title:	Not reported

UNDER TURNPIKE OVERPASS (Continued) **S104437406**

Other Telephone:	Not reported
Public Evacuation:	No
Assistance Requested:	Yes
Wind Direction/Speed:	Not reported
Local Municipality Notified:	Not reported
Local Municipality Name:	JERSEY CITY
Local Municipality Title:	Not reported
Local Municipality Telephone:	201-547-5477
Local Municipality Date:	07/08/1992
Local Municipality Time:	Not reported
Incident Description:	Abandoned Containers
Incident Name:	HOYLE
Incident Referred To:	DRPSR
Incident Region:	ER1
Incident Telephone:	Office,Faxed
Incident Date:	07/08/1992
Incident time:	1221
Incident ITM:	B
Comments: Not reported	
Date A310 Letter Printed:	Not reported
Date Local Authority Was Notified:	Not reported
Date Updated:	Not reported
Date Report Faxed to Local Authority:	Not reported
Local Authority Notification Date:	Not reported
Rep Receive Date:	Not reported
Reporter Type:	Not reported
Reporter Name:	Not reported
Reporter Title:	Not reported
Reporter Org:	Not reported
Reporter Address:	Not reported
Reporter City,St,Zip:	Not reported
Reporter County:	Not reported
Incident Status:	Not reported
Incident Category Source:	Not reported
Incident Source Name:	Not reported
Incident Source Address:	Not reported
Incident Source Address 2:	Not reported
Incident Source City,St,Zip:	Not reported
Incident Source County:	Not reported
DEP Requested:	Not reported
Confidential:	Not reported
Notify Type:	Not reported
Road Closed:	Not reported
Direction:	Not reported
Responsible Party:	UnKnown
Responsible Party Name:	Not reported
Responsible Party Contact:	Not reported
Responsible Party Title:	Not reported
Responsible Party Phone:	Not reported
Responsible Party Street:	Not reported
Responsible Party County:	Not reported
Responsible Party City,St,Zip:	Not reported
Memo. Of Understanding:	Not reported
Drill/trng Exercise:	Not reported
Hazardous:	Not reported

AW439 **NJ Release** **S126127218**
Target Property **1 COLGATE ST**
JERSEY CITY, NJ 07302 **N/A**

Site 6 of 10 in cluster AW

Actual: **10 ft.**

Focus Map: **6**

NJ Release:

Name:	Not reported
Address:	1 COLGATE ST
City,State,Zip:	JERSEY CITY, NJ 07302
Facility Type:	Commercial
Facility Phone:	Not reported
Incident Date:	03/19/2020
Incident Time:	Not reported
Trenton Dispatch Log Number:	748089
Case Number:	20-03-19-1253-41
Date Received:	03/19/2020
Nature of Incident:	Not reported
Operator:	Not reported
Incident Type:	Improper disposal/Storage
Incident Location:	AUTO SHOP
Location:	Not reported
Other Location:	Not reported
Contact Name:	Not reported
Caller Name:	Not reported
Caller Title:	Not reported
Caller Address:	Not reported
Caller City,St,Zip:	Not reported
Caller Telephone:	Not reported
Substance(s):	Not reported
Substance Type:	Not reported
Substance Identity:	Not reported
CAS Number:	Not reported
A310 Letter:	Not reported
TCPA Chemical:	Not reported
Hazrds Material:	Not reported
COMU:	Not reported
Ref. Code:	Not reported
Amt Released:	Not reported
Contained:	Not reported
Release Type:	Not reported
Release VE:	Not reported
Injuries:	No
Public Exposure:	No
Facility Evacuation:	No
Police at Scene:	No
Firemen at Scene:	No
Contamination of:	Not reported
Receiving Water:	Not reported
Status at Spill:	Not reported
NJ Spill Date:	Not reported
NJ Spill Time:	Not reported
NJ Spill Name:	Not reported
NJ Spill Title:	Not reported
NJ Spill Phone:	Not reported
Other Date:	Not reported
Other Time:	Not reported
Other Name:	Not reported
Other Title:	Not reported

(Continued) **S126127218**

Other Telephone:	Not reported
Public Evacuation:	No
Assistance Requested:	Not reported
Wind Direction/Speed:	Not reported
Local Municipality Notified:	Not reported
Local Municipality Name:	Not reported
Local Municipality Title:	Not reported
Local Municipality Telephone:	Not reported
Local Municipality Date:	Not reported
Local Municipality Time:	Not reported
Incident Description:	Not reported
Incident Name:	Not reported
Incident Referred To:	Not reported
Incident Region:	Not reported
Incident Telephone:	Not reported
Incident Date:	Not reported
Incident time:	Not reported
Incident ITM:	Not reported
Comments: Not reported	
Date A310 Letter Printed:	Not reported
Date Local Authority Was Notified:	Not reported
Date Updated:	Not reported
Date Report Faxed to Local Authority:	Not reported
Local Authority Notification Date:	Not reported
Rep Receive Date:	03/19/2020
Reporter Type:	Mobile App - Citizen
Reporter Name:	REDACTED
Reporter Title:	REDACTED
Reporter Org:	REDATED
Reporter Address:	Not reported
Reporter City,St,Zip:	Not reported
Reporter County:	Not reported
Incident Status:	Continuous
Incident Category Source:	Other
Incident Source Name:	AUTO SHOP
Incident Source Address:	1 COLGATE ST
Incident Source Address 2:	Not reported
Incident Source City,St,Zip:	Jersey City, NJ 07302
Incident Source County:	Hudson
DEP Requested:	No
Confidential:	Not reported
Notify Type:	Not reported
Road Closed:	Not reported
Direction:	Not reported
Responsible Party:	Not reported
Responsible Party Name:	Not reported
Responsible Party Contact:	Not reported
Responsible Party Title:	Not reported
Responsible Party Phone:	Not reported
Responsible Party Street:	Not reported
Responsible Party County:	Not reported
Responsible Party City,St,Zip:	Not reported
Memo. Of Understanding:	Not reported
Drill/trng Exercise:	Not reported
Hazardous:	Not reported

AW440 **NJ SPILLS** **S118970636**
Target Property **1 COLGATE AND YORK** **N/A**
JERSEY CITY, NJ 07302

Site 7 of 10 in cluster AW

Actual: **10 ft.**

Focus Map: **6**

NJ SPILL:

Name:	Not reported
Address:	1 COLGATE AND YORK
City,State,Zip:	JERSEY CITY, NJ 07302
Trenton Dispatch Log Number:	607993
Case Number:	16-07-12-1556-28
Notify Type:	Not reported
Date Received:	07/12/2016
Location:	Not reported
Other Location:	Not reported
Incident Date:	07/12/2016
Incident Time:	Not reported
A310 Letter:	Not reported
Ref. Code:	Not reported
COMU:	Not reported
CAS Number:	Not reported
Hazardous:	Not reported
Incident Location:	INTERSECTION
Facility Type:	Other
Facility Phone:	Not reported
Substance(s):	Not reported
Substance Type:	Not reported
Substance Identity:	Not reported
TCPA Chemical:	Not reported
Hazrds Material:	Not reported
Amnt Released:	Not reported
Release VE:	Not reported
Contained:	Not reported
Release Type:	Not reported
Incident Desc:	Not reported
Status at Spill:	Not reported
NJ Spill Date:	Not reported
NJ Spill Time:	Not reported
NJ Spill Name:	Not reported
NJ Spill Title:	Not reported
NJ Spill Phone:	Not reported
Other Date:	Not reported
Other Time:	Not reported
Other Name:	Not reported
Other Title:	Not reported
Other Phone:	Not reported
Injuries:	No
Public Exposure:	No
Road Closed:	Not reported
Facility Evacuation:	No
Receiving Water:	Not reported
Public Evacuation:	No
Police at Scene:	No
Firemen at Scene:	No
Contamination of:	Not reported
Nature of Incident:	Not reported
Wind Direction/Speed:	Not reported
Assistance Requested:	Not reported

(Continued) **S118970636**

Memo. Of Understanding:	Not reported
Drill/trng Exercise:	Not reported
Operator:	Not reported
Contact Name:	Not reported
Caller Name:	Not reported
Caller Title:	Not reported
Caller Address:	Not reported
Caller City,St,Zip:	Not reported
Caller Phone:	Not reported
Responsible Party:	Not reported
Responsible Party Name:	Not reported
Responsible Party Contact:	Not reported
Responsible Party Title:	Not reported
Responsible Party Telphone:	Not reported
Responsible Party Street:	Not reported
Responsible Party Municipality:	Not reported
Responsible Party State:	Not reported
Responsible Party Zip:	Not reported
Responsible City,St,Zip:	Not reported
Responsible Party County:	Not reported
Local Municipality:	Not reported
Local Municipality Name:	Not reported
Local Municipality Title:	Not reported
Local Municipality Phone:	Not reported
Local Municipality Date:	Not reported
Local Municipality Time:	Not reported
Incident Name:	Not reported
Incident Referred To:	Not reported
Incident Region:	Not reported
Incident Phone:	Not reported
Incident Date:	Not reported
Comments: Not reported	
Date A310 Letter Printed:	Not reported
Date Local Authority Was Notified:	Not reported
Date Update:	Not reported
Date Report Faxed to Local Authority:	Not reported
Local Authority Notification Date:	Not reported
Reporter Name:	REDACTED
Reporter Type:	Citizen Complaint
Rep Received Date:	07/12/2016
Reporter Title:	REDACTED
Reporter Orgzn:	REDATED
Reporter Address:	Not reported
Reporter City,St,Zip:	Not reported
Reporter County:	Not reported
Incident Type:	Spill
Incident Status:	Terminated
Incident Source Category:	Other
Incident Source Name:	UNKNOWN
Incident Source Address:	Not reported
Incident Source Address 2:	Not reported
Incident Source City,St,Zip:	NJ
Incident Source County:	Not reported
DEP Requested:	No
Confidential:	Not reported

AW441 **D AMATO D L** **EDR Hist Auto** **1009100544**
Target **47 CENTER** **N/A**
Property **JERSEY CITY, NJ**

Site 8 of 10 in cluster AW

Actual: EDR Hist Auto
9 ft.

Focus Map: Year: Name: Type:
6 1926 D AMATO D L AUTOMOBILE REPAIRERS

AX442 **TALON PAINT PRODUCTS CO.** **FINDS** **1024373074**
Target **207 BRIGHT STREET** **N/A**
Property **JERSEY CITY, NJ 07302**

Site 1 of 11 in cluster AX

Actual: FINDS:
10 ft. Registry ID: 110070275808

Focus Map: Click Here:
6

Environmental Interest/Information System:
OSHA ESTABLISHMENT

Click this hyperlink while viewing on your computer to access additional FINDS: detail in the EDR Site Report.

AX443 **NJ Release** **S112110452**
Target **207 BRIGHT ST** **N/A**
Property **JERSEY CITY, NJ 07302**

Site 2 of 11 in cluster AX

Actual: NJ Release:
10 ft.

Focus Map:
6

Name:	Not reported
Address:	207 BRIGHT ST
City,State,Zip:	JERSEY CITY, NJ 07302
Facility Type:	Commercial
Facility Phone:	Not reported
Incident Date:	09/26/2011
Incident Time:	Not reported
Trenton Dispatch Log Number:	404925
Case Number:	11-09-28-1545-05
Date Received:	09/28/2011
Nature of Incident:	Not reported
Operator:	Not reported
Incident Type:	Improper disposal/Storage
Incident Location:	TALON PAINT
Location:	Not reported
Other Location:	Not reported
Contact Name:	Not reported
Caller Name:	Not reported
Caller Title:	Not reported
Caller Address:	Not reported
Caller City,St,Zip:	Not reported
Caller Telephone:	Not reported
Substance(s):	Not reported
Substance Type:	Not reported
Substance Identity:	Not reported

(Continued) **S112110452**

CAS Number:	Not reported
A310 Letter:	Not reported
TCPA Chemical:	Not reported
Hazrds Material:	Not reported
COMU:	Not reported
Ref. Code:	Not reported
Amt Released:	Not reported
Contained:	Not reported
Release Type:	Not reported
Release VE:	Not reported
Injuries:	No
Public Exposure:	No
Facility Evacuation:	No
Police at Scene:	No
Firemen at Scene:	No
Contamination of:	Not reported
Receiving Water:	Not reported
Status at Spill:	Not reported
NJ Spill Date:	Not reported
NJ Spill Time:	Not reported
NJ Spill Name:	Not reported
NJ Spill Title:	Not reported
NJ Spill Phone:	Not reported
Other Date:	Not reported
Other Time:	Not reported
Other Name:	Not reported
Other Title:	Not reported
Other Telephone:	Not reported
Public Evacuation:	No
Assistance Requested:	Not reported
Wind Direction/Speed:	Not reported
Local Municipality Notified:	Not reported
Local Municipality Name:	Not reported
Local Municipality Title:	Not reported
Local Municipality Telephone:	Not reported
Local Municipality Date:	Not reported
Local Municipality Time:	Not reported
Incident Description:	Not reported
Incident Name:	Not reported
Incident Referred To:	Not reported
Incident Region:	Not reported
Incident Telephone:	Not reported
Incident Date:	Not reported
Incident time:	Not reported
Incident ITM:	Not reported
Comments: Not reported	
Date A310 Letter Printed:	Not reported
Date Local Authority Was Notified:	Not reported
Date Updated:	Not reported
Date Report Faxed to Local Authority:	Not reported
Local Authority Notification Date:	Not reported
Rep Receive Date:	09/28/2011
Reporter Type:	Citizen Complaint
Reporter Name:	REDACTED
Reporter Title:	REDACTED
Reporter Org:	REDATED
Reporter Address:	Not reported

(Continued) **S112110452**

Reporter City,St,Zip:	Not reported
Reporter County:	Not reported
Incident Status:	Terminated
Incident Category Source:	Other
Incident Source Name:	TALON PAINT
Incident Source Address:	207 BRIGHT ST
Incident Source Address 2:	Not reported
Incident Source City,St,Zip:	Jersey City, NJ 07302
Incident Source County:	Hudson
DEP Requested:	Yes
Confidential:	Not reported
Notify Type:	Not reported
Road Closed:	Not reported
Direction:	Not reported
Responsible Party:	Not reported
Responsible Party Name:	Not reported
Responsible Party Contact:	Not reported
Responsible Party Title:	Not reported
Responsible Party Phone:	Not reported
Responsible Party Street:	Not reported
Responsible Party County:	Not reported
Responsible Party City,St,Zip:	Not reported
Memo. Of Understanding:	Not reported
Drill/trng Exercise:	Not reported
Hazardous:	Not reported

AX444 **TALON PAINT PRODUCTS INC** **FINDS** **1007036889**
Target **205 BRIGHT ST** **ECHO** **N/A**
Property **JERSEY CITY, NJ 07302**

Site 3 of 11 in cluster AX

Actual:
10 ft.

Focus Map:
6

FINDS:
Registry ID: 110030632484

Click Here:

Environmental Interest/Information System:
NJ-NJEMS (New Jersey - New Jersey Environmental Management System).
The Department of Environmental Protection (NJDEP) manages large databases of environmental information in this integrated system.
RCRAInfo is a national information system that supports the Resource Conservation and Recovery Act (RCRA) program through the tracking of events and activities related to facilities that generate, transport, and treat, store, or dispose of hazardous waste. RCRAInfo allows RCRA program staff to track the notification, permit, compliance, and corrective action activities required under RCRA.

Click this hyperlink while viewing on your computer to access additional FINDS: detail in the EDR Site Report.

ECHO:

Envid:	1007036889
Registry ID:	110030632484
DFR URL:	http://echo.epa.gov/detailed-facility-report?fid=110030632484
Name:	TALON PAINT PRODUCTS INC
Address:	205 BRIGHT ST
City,State,Zip:	JERSEY CITY, NJ 07302

AX445 **TALON PAINT PRODUCTS** **NJ RGA LUST** **S115286958**
Target Property **205 BRIGHT ST** **N/A**
JERSEY CITY, NJ

Site 4 of 11 in cluster AX

Actual: **10 ft.**
Focus Map: **6**

RGA LUST:

2012	TALON PAINT PRODUCTS	205 BRIGHT ST

AX446 **TALON PAINT PRODUCTS** **NJ RGA HWS** **S115273323**
Target Property **205 BRIGHT ST** **N/A**
JERSEY CITY, NJ

Site 5 of 11 in cluster AX

Actual: **10 ft.**
Focus Map: **6**

RGA HWS:

2012	TALON PAINT PRODUCTS	205 BRIGHT ST
2011	TALON PAINT PRODUCTS	205 BRIGHT ST
2010	TALON PAINT PRODUCTS	205 BRIGHT ST
2009	TALON PAINT PRODUCTS	205 BRIGHT ST
2008	TALON PAINT PRODUCTS	205 BRIGHT ST

AX447 **NJ SPILLS** **S116177468**
Target Property **205-207 BRIGHT ST** **N/A**
JERSEY CITY, NJ

Site 6 of 11 in cluster AX

Actual: **10 ft.**
Focus Map: **6**

NJ SPILL:

Name:	Not reported
Address:	205-207 BRIGHT ST
City,State,Zip:	JERSEY CITY, NJ
Trenton Dispatch Log Number:	33065
Case Number:	02-09-09-1707-02
Notify Type:	Not reported
Date Received:	09/09/2002
Location:	Not reported
Other Location:	Not reported
Incident Date:	09/09/2002
Incident Time:	Not reported
A310 Letter:	Not reported
Ref. Code:	Not reported
COMU:	Not reported
CAS Number:	Not reported
Hazardous:	Not reported
Incident Location:	TALON PAINT CO
Facility Type:	Industrial
Facility Phone:	Not reported
Substance(s):	Not reported

(Continued) **S116177468**

Substance Type:	Not reported
Substance Identity:	Not reported
TCPA Chemical:	Not reported
Hazrds Material:	Not reported
Amnt Released:	Not reported
Release VE:	Not reported
Contained:	Not reported
Release Type:	Not reported
Incident Desc:	Not reported
Status at Spill:	Not reported
NJ Spill Date:	Not reported
NJ Spill Time:	Not reported
NJ Spill Name:	Not reported
NJ Spill Title:	Not reported
NJ Spill Phone:	Not reported
Other Date:	Not reported
Other Time:	Not reported
Other Name:	Not reported
Other Title:	Not reported
Other Phone:	Not reported
Injuries:	No
Public Exposure:	No
Road Closed:	No
Facility Evacuation:	No
Receiving Water:	Not reported
Public Evacuation:	No
Police at Scene:	No
Firemen at Scene:	Yes
Contamination of:	Not reported
Nature of Incident:	Not reported
Wind Direction/Speed:	Not reported
Assistance Requested:	Not reported
Memo. Of Understanding:	Not reported
Drill/trng Exercise:	Not reported
Operator:	Not reported
Contact Name:	Not reported
Caller Name:	Not reported
Caller Title:	Not reported
Caller Address:	Not reported
Caller City,St,Zip:	Not reported
Caller Phone:	Not reported
Responsible Party:	Not reported
Responsible Party Name:	Not reported
Responsible Party Contact:	Not reported
Responsible Party Title:	Not reported
Responsible Party Telphone:	Not reported
Responsible Party Street:	Not reported
Responsible Party Municipality:	Not reported
Responsible Party State:	Not reported
Responsible Party Zip:	Not reported
Responsible City,St,Zip:	Not reported
Responsible Party County:	Not reported
Local Municipality:	Not reported
Local Municipality Name:	Not reported
Local Municipality Title:	Not reported
Local Municipality Phone:	Not reported
Local Municipality Date:	Not reported

(Continued) **S116177468**

Local Municipality Time:	Not reported
Incident Name:	Not reported
Incident Referred To:	Not reported
Incident Region:	Not reported
Incident Phone:	Not reported
Incident Date:	Not reported
Comments:	Not reported
Date A310 Letter Printed:	Not reported
Date Local Authority Was Notified:	Not reported
Date Update:	Not reported
Date Report Faxed to Local Authority:	Not reported
Local Authority Notification Date:	Not reported
Reporter Name:	REDACTED
Reporter Type:	Municipal Rep.
Rep Received Date:	09/09/2002
Reporter Title:	REDACTED
Reporter Orgzn:	REDATED
Reporter Address:	Not reported
Reporter City,St,Zip:	Not reported
Reporter County:	Not reported
Incident Type:	Spill
Incident Status:	Terminated
Incident Source Category:	Not reported
Incident Source Name:	ADCO CHEMICAL
Incident Source Address:	49 RUTHERFORD ST
Incident Source Address 2:	Not reported
Incident Source City,St,Zip:	Newark City, NJ
Incident Source County:	Essex
DEP Requested:	No
Confidential:	Not reported

AX448 **TALON PAINT PRODUCTS** **NJ SHWS** **U000359381**
Target **205 BRIGHT ST** **NJ HWS RE-EVAL** **N/A**
Property **JERSEY CITY, NJ 07302** **NJ LUST**
NJ UST
Site 7 of 11 in cluster AX **NJ ENG CONTROLS**
NJ INST CONTROL
Actual: **NJ Release**
10 ft.

Focus Map: SHWS:
6

Name:	TALON PAINT PRODUCTS
Address:	205 BRIGHT ST
City,State,Zip:	JERSEY CITY, NJ
Site ID:	19254
Status:	Active
Home Owner:	Not reported
PI Number:	009196

Detail As Of April 2012:

X Coord Site:	Not reported
X Coord PI:	Not reported
Y Coord Site:	Not reported
Y Coord PI:	Not reported

Name:	TALON PAINT PRODUCTS
Address:	205 BRIGHT ST
City,State,Zip:	JERSEY CITY, NJ
Site ID:	19254

TALON PAINT PRODUCTS (Continued) **U000359381**

Status: Active
Home Owner: Not reported
PI Number: 637247

Detail As Of April 2012:
X Coord Site: Not reported
X Coord PI: Not reported
Y Coord Site: Not reported
Y Coord PI: Not reported

Name: TALON PAINT PRODUCTS
Address: 205 BRIGHT ST
City,State,Zip: JERSEY CITY, NJ
Site ID: 19254
Status: Active
Home Owner: No
PI Number: 009196

Detail As Of April 2012:
X Coord Site: Not reported
X Coord PI: Not reported
Y Coord Site: Not reported
Y Coord PI: Not reported

HWS RE-EVAL:
Facility Status: Assigned to RPIU. Under Investigation.
PI Number: **009196**
Category: Non-Homeowner

LUST:
Name: TALON PAINT PRODUCTS
Address: 205 BRIGHT ST
City,State,Zip: JERSEY CITY, NJ
Case ID: 9196
Activity Number: LSR100001

UST:
Facility ID: 009196

Contact:
Owner Name: Not Identified Not Identified
Organization: Not Identified
Contact Type(UST Reg): Facility Operator
Contact Address (UST Reg): Not reported
Contact Address 2 (UST Reg): Not reported
Conact City,St,Zip (UST Reg): Not reported

Owner Name: JOSEPH G PICA
Organization: JOSEPH G PICA
Contact Type(UST Reg): Tank Owner
Contact Address (UST Reg): 12090 NAPOLI LA
Contact Address 2 (UST Reg): Not reported
Conact City,St,Zip (UST Reg): BOYNTON BEACH, FL 334372026

TALON PAINT PRODUCTS (Continued) **U000359381**

Tanks:

Tank Id:	TANK-1
Tank Number:	1
Tank Status:	**Abandoned in Place**
Tank Status Date:	11/29/1994
Install Date:	01/01/1977
Tank Contents:	Other
Tank Size:	3000
Tank Compliance:	No
Overfill:	No
Compliance Monitoring?:	No
Overfill Protection:	No
Spill Containment:	No
Tank Wellhead Protection:	Not reported
Tank/Pipe Construction Type:	Pipe Cathodically protected steel
Tank/Pipe Construction Type:	Tank Cathodically protected steel
Tank/Pipe Monitor:	Pipe None
Tank/Pipe Monitor:	Tank None

Tank Id:	TANK-2
Tank Number:	2
Tank Status:	**Abandoned in Place**
Tank Status Date:	11/29/1994
Install Date:	01/01/1977
Tank Contents:	Other
Tank Size:	1000
Tank Compliance:	No
Overfill:	No
Compliance Monitoring?:	No
Overfill Protection:	No
Spill Containment:	No
Tank Wellhead Protection:	Not reported
Tank/Pipe Construction Type:	Pipe Cathodically protected steel
Tank/Pipe Construction Type:	Tank Cathodically protected steel
Tank/Pipe Monitor:	Pipe None
Tank/Pipe Monitor:	Tank None

Tank Id:	TANK-3
Tank Number:	3
Tank Status:	**Abandoned in Place**
Tank Status Date:	11/29/1994
Install Date:	01/01/1977
Tank Contents:	Other
Tank Size:	1000
Tank Compliance:	No
Overfill:	No
Compliance Monitoring?:	No
Overfill Protection:	No
Spill Containment:	No
Tank Wellhead Protection:	Not reported
Tank/Pipe Construction Type:	Tank Cathodically protected steel
Tank/Pipe Construction Type:	Pipe Cathodically protected steel
Tank/Pipe Monitor:	Pipe None
Tank/Pipe Monitor:	Tank None

TALON PAINT PRODUCTS (Continued) **U000359381**

ENG CONTROLS:

Name:	TALON PAINT PRODUCTS
Address:	205 BRIGHT ST
Address 2:	Not reported
City,State,Zip:	JERSEY CITY, NJ 07302
PI Name:	TALON PAINT PRODUCTS
PI Number:	009196
DER Filed Date:	02/14/2019
DER Lifted Date:	07/07/2020
DER Deed Usage (SI):	Restricted
Deed Specific Requirement:	Fence
Deed Parameter Desc:	Indeno(1,2,3-cd)pyrene
X Coord:	615570
Deed Depth:	3.25
Y Coord:	687195
Entire Site Restricted:	Yes
Property Block:	13803
Property Lot:	12

Name:	TALON PAINT PRODUCTS
Address:	205 BRIGHT ST
Address 2:	Not reported
City,State,Zip:	JERSEY CITY, NJ 07302
PI Name:	TALON PAINT PRODUCTS
PI Number:	009196
DER Filed Date:	02/14/2019
DER Lifted Date:	07/07/2020
DER Deed Usage (SI):	Restricted
Deed Specific Requirement:	Fence
Deed Parameter Desc:	Lead
X Coord:	615570
Deed Depth:	2.25
Y Coord:	687195
Entire Site Restricted:	Yes
Property Block:	13803
Property Lot:	12

Name:	TALON PAINT PRODUCTS
Address:	205 BRIGHT ST
Address 2:	Not reported
City,State,Zip:	JERSEY CITY, NJ 07302
PI Name:	TALON PAINT PRODUCTS
PI Number:	009196
DER Filed Date:	02/14/2019
DER Lifted Date:	07/07/2020
DER Deed Usage (SI):	Restricted
Deed Specific Requirement:	Fence
Deed Parameter Desc:	Mercury
X Coord:	615570
Deed Depth:	4
Y Coord:	687195
Entire Site Restricted:	Yes
Property Block:	13803
Property Lot:	12

Name:	TALON PAINT PRODUCTS
Address:	205 BRIGHT ST

TALON PAINT PRODUCTS (Continued) **U000359381**

Address 2:	Not reported
City,State,Zip:	JERSEY CITY, NJ 07302
PI Name:	TALON PAINT PRODUCTS
PI Number:	009196
DER Filed Date:	02/14/2019
DER Lifted Date:	07/07/2020
DER Deed Usage (SI):	Restricted
Deed Specific Requirement:	Fence
Deed Parameter Desc:	Arsenic
X Coord:	615570
Deed Depth:	2.5
Y Coord:	687195
Entire Site Restricted:	Yes
Property Block:	13803
Property Lot:	13

Name:	TALON PAINT PRODUCTS
Address:	205 BRIGHT ST
Address 2:	Not reported
City,State,Zip:	JERSEY CITY, NJ 07302
PI Name:	TALON PAINT PRODUCTS
PI Number:	009196
DER Filed Date:	02/14/2019
DER Lifted Date:	07/07/2020
DER Deed Usage (SI):	Restricted
Deed Specific Requirement:	Fence
Deed Parameter Desc:	Benzo(a)anthracene
X Coord:	615570
Deed Depth:	3.25
Y Coord:	687195
Entire Site Restricted:	Yes
Property Block:	13803
Property Lot:	13

Name:	TALON PAINT PRODUCTS
Address:	205 BRIGHT ST
Address 2:	Not reported
City,State,Zip:	JERSEY CITY, NJ 07302
PI Name:	TALON PAINT PRODUCTS
PI Number:	009196
DER Filed Date:	02/14/2019
DER Lifted Date:	07/07/2020
DER Deed Usage (SI):	Restricted
Deed Specific Requirement:	Fence
Deed Parameter Desc:	Benzo(a)pyrene
X Coord:	615570
Deed Depth:	3.5
Y Coord:	687195
Entire Site Restricted:	Yes
Property Block:	13803
Property Lot:	13

Name:	TALON PAINT PRODUCTS
Address:	205 BRIGHT ST
Address 2:	Not reported
City,State,Zip:	JERSEY CITY, NJ 07302
PI Name:	TALON PAINT PRODUCTS

TALON PAINT PRODUCTS (Continued) **U000359381**

PI Number:	009196
DER Filed Date:	02/14/2019
DER Lifted Date:	07/07/2020
DER Deed Usage (SI):	Restricted
Deed Specific Requirement:	Fence
Deed Parameter Desc:	Benzo(b)fluoranthene
X Coord:	615570
Deed Depth:	3.5
Y Coord:	687195
Entire Site Restricted:	Yes
Property Block:	13803
Property Lot:	13

Name:	TALON PAINT PRODUCTS
Address:	205 BRIGHT ST
Address 2:	Not reported
City,State,Zip:	JERSEY CITY, NJ 07302
PI Name:	TALON PAINT PRODUCTS
PI Number:	009196
DER Filed Date:	02/14/2019
DER Lifted Date:	07/07/2020
DER Deed Usage (SI):	Restricted
Deed Specific Requirement:	Fence
Deed Parameter Desc:	Dibenzo(a,h)anthracene
X Coord:	615570
Deed Depth:	3.25
Y Coord:	687195
Entire Site Restricted:	Yes
Property Block:	13803
Property Lot:	13

Name:	TALON PAINT PRODUCTS
Address:	205 BRIGHT ST
Address 2:	Not reported
City,State,Zip:	JERSEY CITY, NJ 07302
PI Name:	TALON PAINT PRODUCTS
PI Number:	009196
DER Filed Date:	02/14/2019
DER Lifted Date:	07/07/2020
DER Deed Usage (SI):	Restricted
Deed Specific Requirement:	Fence
Deed Parameter Desc:	Indeno(1,2,3-cd)pyrene
X Coord:	615570
Deed Depth:	3.25
Y Coord:	687195
Entire Site Restricted:	Yes
Property Block:	13803
Property Lot:	13

Name:	TALON PAINT PRODUCTS
Address:	205 BRIGHT ST
Address 2:	Not reported
City,State,Zip:	JERSEY CITY, NJ 07302
PI Name:	TALON PAINT PRODUCTS
PI Number:	009196
DER Filed Date:	02/14/2019
DER Lifted Date:	07/07/2020

TALON PAINT PRODUCTS (Continued) **U000359381**

DER Deed Usage (SI):	Restricted
Deed Specific Requirement:	Fence
Deed Parameter Desc:	Lead
X Coord:	615570
Deed Depth:	2.25
Y Coord:	687195
Entire Site Restricted:	Yes
Property Block:	13803
Property Lot:	13
Name:	TALON PAINT PRODUCTS
Address:	205 BRIGHT ST
Address 2:	Not reported
City,State,Zip:	JERSEY CITY, NJ 07302
PI Name:	TALON PAINT PRODUCTS
PI Number:	009196
DER Filed Date:	02/14/2019
DER Lifted Date:	07/07/2020
DER Deed Usage (SI):	Restricted
Deed Specific Requirement:	Fence
Deed Parameter Desc:	Mercury
X Coord:	615570
Deed Depth:	4
Y Coord:	687195
Entire Site Restricted:	Yes
Property Block:	13803
Property Lot:	13
Name:	TALON PAINT PRODUCTS
Address:	205 BRIGHT ST
Address 2:	Not reported
City,State,Zip:	JERSEY CITY, NJ 07302
PI Name:	TALON PAINT PRODUCTS
PI Number:	009196
DER Filed Date:	02/14/2019
DER Lifted Date:	07/07/2020
DER Deed Usage (SI):	Restricted
Deed Specific Requirement:	Slab
Deed Parameter Desc:	Arsenic
X Coord:	615570
Deed Depth:	2.5
Y Coord:	687195
Entire Site Restricted:	Yes
Property Block:	13803
Property Lot:	10
Name:	TALON PAINT PRODUCTS
Address:	205 BRIGHT ST
Address 2:	Not reported
City,State,Zip:	JERSEY CITY, NJ 07302
PI Name:	TALON PAINT PRODUCTS
PI Number:	009196
DER Filed Date:	02/14/2019
DER Lifted Date:	07/07/2020
DER Deed Usage (SI):	Restricted
Deed Specific Requirement:	Slab
Deed Parameter Desc:	Benzo(a)anthracene

TALON PAINT PRODUCTS (Continued) **U000359381**

X Coord:	615570
Deed Depth:	3.25
Y Coord:	687195
Entire Site Restricted:	Yes
Property Block:	13803
Property Lot:	10
Name:	TALON PAINT PRODUCTS
Address:	205 BRIGHT ST
Address 2:	Not reported
City,State,Zip:	JERSEY CITY, NJ 07302
PI Name:	TALON PAINT PRODUCTS
PI Number:	009196
DER Filed Date:	02/14/2019
DER Lifted Date:	07/07/2020
DER Deed Usage (SI):	Restricted
Deed Specific Requirement:	Slab
Deed Parameter Desc:	Benzo(a)pyrene
X Coord:	615570
Deed Depth:	3.5
Y Coord:	687195
Entire Site Restricted:	Yes
Property Block:	13803
Property Lot:	10
Name:	TALON PAINT PRODUCTS
Address:	205 BRIGHT ST
Address 2:	Not reported
City,State,Zip:	JERSEY CITY, NJ 07302
PI Name:	TALON PAINT PRODUCTS
PI Number:	009196
DER Filed Date:	02/14/2019
DER Lifted Date:	07/07/2020
DER Deed Usage (SI):	Restricted
Deed Specific Requirement:	Slab
Deed Parameter Desc:	Benzo(b)fluoranthene
X Coord:	615570
Deed Depth:	3.5
Y Coord:	687195
Entire Site Restricted:	Yes
Property Block:	13803
Property Lot:	10
Name:	TALON PAINT PRODUCTS
Address:	205 BRIGHT ST
Address 2:	Not reported
City,State,Zip:	JERSEY CITY, NJ 07302
PI Name:	TALON PAINT PRODUCTS
PI Number:	009196
DER Filed Date:	02/14/2019
DER Lifted Date:	07/07/2020
DER Deed Usage (SI):	Restricted
Deed Specific Requirement:	Slab
Deed Parameter Desc:	Dibenzo(a,h)anthracene
X Coord:	615570
Deed Depth:	3.25
Y Coord:	687195

TALON PAINT PRODUCTS (Continued) **U000359381**

Entire Site Restricted:	Yes
Property Block:	13803
Property Lot:	10
Name:	TALON PAINT PRODUCTS
Address:	205 BRIGHT ST
Address 2:	Not reported
City,State,Zip:	JERSEY CITY, NJ 07302
PI Name:	TALON PAINT PRODUCTS
PI Number:	009196
DER Filed Date:	02/14/2019
DER Lifted Date:	07/07/2020
DER Deed Usage (SI):	Restricted
Deed Specific Requirement:	Slab
Deed Parameter Desc:	Indeno(1,2,3-cd)pyrene
X Coord:	615570
Deed Depth:	3.25
Y Coord:	687195
Entire Site Restricted:	Yes
Property Block:	13803
Property Lot:	10
Name:	TALON PAINT PRODUCTS
Address:	205 BRIGHT ST
Address 2:	Not reported
City,State,Zip:	JERSEY CITY, NJ 07302
PI Name:	TALON PAINT PRODUCTS
PI Number:	009196
DER Filed Date:	02/14/2019
DER Lifted Date:	07/07/2020
DER Deed Usage (SI):	Restricted
Deed Specific Requirement:	Slab
Deed Parameter Desc:	Lead
X Coord:	615570
Deed Depth:	2.25
Y Coord:	687195
Entire Site Restricted:	Yes
Property Block:	13803
Property Lot:	10
Name:	TALON PAINT PRODUCTS
Address:	205 BRIGHT ST
Address 2:	Not reported
City,State,Zip:	JERSEY CITY, NJ 07302
PI Name:	TALON PAINT PRODUCTS
PI Number:	009196
DER Filed Date:	02/14/2019
DER Lifted Date:	07/07/2020
DER Deed Usage (SI):	Restricted
Deed Specific Requirement:	Slab
Deed Parameter Desc:	Mercury
X Coord:	615570
Deed Depth:	4
Y Coord:	687195
Entire Site Restricted:	Yes
Property Block:	13803
Property Lot:	10

TALON PAINT PRODUCTS (Continued) **U000359381**

Name:	TALON PAINT PRODUCTS
Address:	205 BRIGHT ST
Address 2:	Not reported
City,State,Zip:	JERSEY CITY, NJ 07302
PI Name:	TALON PAINT PRODUCTS
PI Number:	009196
DER Filed Date:	02/14/2019
DER Lifted Date:	07/07/2020
DER Deed Usage (SI):	Restricted
Deed Specific Requirement:	Slab
Deed Parameter Desc:	Arsenic
X Coord:	615570
Deed Depth:	2.5
Y Coord:	687195
Entire Site Restricted:	Yes
Property Block:	13803
Property Lot:	11

Name:	TALON PAINT PRODUCTS
Address:	205 BRIGHT ST
Address 2:	Not reported
City,State,Zip:	JERSEY CITY, NJ 07302
PI Name:	TALON PAINT PRODUCTS
PI Number:	009196
DER Filed Date:	02/14/2019
DER Lifted Date:	07/07/2020
DER Deed Usage (SI):	Restricted
Deed Specific Requirement:	Slab
Deed Parameter Desc:	Benzo(a)anthracene
X Coord:	615570
Deed Depth:	3.25
Y Coord:	687195
Entire Site Restricted:	Yes
Property Block:	13803
Property Lot:	11

Name:	TALON PAINT PRODUCTS
Address:	205 BRIGHT ST
Address 2:	Not reported
City,State,Zip:	JERSEY CITY, NJ 07302
PI Name:	TALON PAINT PRODUCTS
PI Number:	009196
DER Filed Date:	02/14/2019
DER Lifted Date:	07/07/2020
DER Deed Usage (SI):	Restricted
Deed Specific Requirement:	Slab
Deed Parameter Desc:	Benzo(a)pyrene
X Coord:	615570
Deed Depth:	3.5
Y Coord:	687195
Entire Site Restricted:	Yes
Property Block:	13803
Property Lot:	11

Name:	TALON PAINT PRODUCTS
Address:	205 BRIGHT ST
Address 2:	Not reported

TALON PAINT PRODUCTS (Continued) **U000359381**

City,State,Zip:	JERSEY CITY, NJ 07302
PI Name:	TALON PAINT PRODUCTS
PI Number:	009196
DER Filed Date:	02/14/2019
DER Lifted Date:	07/07/2020
DER Deed Usage (SI):	Restricted
Deed Specific Requirement:	Slab
Deed Parameter Desc:	Benzo(b)fluoranthene
X Coord:	615570
Deed Depth:	3.5
Y Coord:	687195
Entire Site Restricted:	Yes
Property Block:	13803
Property Lot:	11

Name:	TALON PAINT PRODUCTS
Address:	205 BRIGHT ST
Address 2:	Not reported
City,State,Zip:	JERSEY CITY, NJ 07302
PI Name:	TALON PAINT PRODUCTS
PI Number:	009196
DER Filed Date:	02/14/2019
DER Lifted Date:	07/07/2020
DER Deed Usage (SI):	Restricted
Deed Specific Requirement:	Slab
Deed Parameter Desc:	Dibenzo(a,h)anthracene
X Coord:	615570
Deed Depth:	3.25
Y Coord:	687195
Entire Site Restricted:	Yes
Property Block:	13803
Property Lot:	11

Name:	TALON PAINT PRODUCTS
Address:	205 BRIGHT ST
Address 2:	Not reported
City,State,Zip:	JERSEY CITY, NJ 07302
PI Name:	TALON PAINT PRODUCTS
PI Number:	009196
DER Filed Date:	02/14/2019
DER Lifted Date:	07/07/2020
DER Deed Usage (SI):	Restricted
Deed Specific Requirement:	Slab
Deed Parameter Desc:	Indeno(1,2,3-cd)pyrene
X Coord:	615570
Deed Depth:	3.25
Y Coord:	687195
Entire Site Restricted:	Yes
Property Block:	13803
Property Lot:	11

Name:	TALON PAINT PRODUCTS
Address:	205 BRIGHT ST
Address 2:	Not reported
City,State,Zip:	JERSEY CITY, NJ 07302
PI Name:	TALON PAINT PRODUCTS
PI Number:	009196

TALON PAINT PRODUCTS (Continued) **U000359381**

DER Filed Date:	02/14/2019
DER Lifted Date:	07/07/2020
DER Deed Usage (SI):	Restricted
Deed Specific Requirement:	Slab
Deed Parameter Desc:	Lead
X Coord:	615570
Deed Depth:	2.25
Y Coord:	687195
Entire Site Restricted:	Yes
Property Block:	13803
Property Lot:	11

Name:	TALON PAINT PRODUCTS
Address:	205 BRIGHT ST
Address 2:	Not reported
City,State,Zip:	JERSEY CITY, NJ 07302
PI Name:	TALON PAINT PRODUCTS
PI Number:	009196
DER Filed Date:	02/14/2019
DER Lifted Date:	07/07/2020
DER Deed Usage (SI):	Restricted
Deed Specific Requirement:	Slab
Deed Parameter Desc:	Mercury
X Coord:	615570
Deed Depth:	4
Y Coord:	687195
Entire Site Restricted:	Yes
Property Block:	13803
Property Lot:	11

Name:	TALON PAINT PRODUCTS
Address:	205 BRIGHT ST
Address 2:	Not reported
City,State,Zip:	JERSEY CITY, NJ 07302
PI Name:	TALON PAINT PRODUCTS
PI Number:	009196
DER Filed Date:	02/14/2019
DER Lifted Date:	07/07/2020
DER Deed Usage (SI):	Restricted
Deed Specific Requirement:	Slab
Deed Parameter Desc:	Arsenic
X Coord:	615570
Deed Depth:	2.5
Y Coord:	687195
Entire Site Restricted:	Yes
Property Block:	13803
Property Lot:	12

Name:	TALON PAINT PRODUCTS
Address:	205 BRIGHT ST
Address 2:	Not reported
City,State,Zip:	JERSEY CITY, NJ 07302
PI Name:	TALON PAINT PRODUCTS
PI Number:	009196
DER Filed Date:	02/14/2019
DER Lifted Date:	07/07/2020
DER Deed Usage (SI):	Restricted

TALON PAINT PRODUCTS (Continued) **U000359381**

Deed Specific Requirement:	Slab
Deed Parameter Desc:	Benzo(a)anthracene
X Coord:	615570
Deed Depth:	3.25
Y Coord:	687195
Entire Site Restricted:	Yes
Property Block:	13803
Property Lot:	12
Name:	TALON PAINT PRODUCTS
Address:	205 BRIGHT ST
Address 2:	Not reported
City,State,Zip:	JERSEY CITY, NJ 07302
PI Name:	TALON PAINT PRODUCTS
PI Number:	009196
DER Filed Date:	02/14/2019
DER Lifted Date:	07/07/2020
DER Deed Usage (SI):	Restricted
Deed Specific Requirement:	Slab
Deed Parameter Desc:	Benzo(a)pyrene
X Coord:	615570
Deed Depth:	3.5
Y Coord:	687195
Entire Site Restricted:	Yes
Property Block:	13803
Property Lot:	12
Name:	TALON PAINT PRODUCTS
Address:	205 BRIGHT ST
Address 2:	Not reported
City,State,Zip:	JERSEY CITY, NJ 07302
PI Name:	TALON PAINT PRODUCTS
PI Number:	009196
DER Filed Date:	02/14/2019
DER Lifted Date:	07/07/2020
DER Deed Usage (SI):	Restricted
Deed Specific Requirement:	Slab
Deed Parameter Desc:	Benzo(b)fluoranthene
X Coord:	615570
Deed Depth:	3.5
Y Coord:	687195
Entire Site Restricted:	Yes
Property Block:	13803
Property Lot:	12
Name:	TALON PAINT PRODUCTS
Address:	205 BRIGHT ST
Address 2:	Not reported
City,State,Zip:	JERSEY CITY, NJ 07302
PI Name:	TALON PAINT PRODUCTS
PI Number:	009196
DER Filed Date:	02/14/2019
DER Lifted Date:	07/07/2020
DER Deed Usage (SI):	Restricted
Deed Specific Requirement:	Slab
Deed Parameter Desc:	Dibenzo(a,h)anthracene
X Coord:	615570

TALON PAINT PRODUCTS (Continued) **U000359381**

Deed Depth:	3.25
Y Coord:	687195
Entire Site Restricted:	Yes
Property Block:	13803
Property Lot:	12
Name:	TALON PAINT PRODUCTS
Address:	205 BRIGHT ST
Address 2:	Not reported
City,State,Zip:	JERSEY CITY, NJ 07302
PI Name:	TALON PAINT PRODUCTS
PI Number:	009196
DER Filed Date:	02/14/2019
DER Lifted Date:	07/07/2020
DER Deed Usage (SI):	Restricted
Deed Specific Requirement:	Slab
Deed Parameter Desc:	Indeno(1,2,3-cd)pyrene
X Coord:	615570
Deed Depth:	3.25
Y Coord:	687195
Entire Site Restricted:	Yes
Property Block:	13803
Property Lot:	12
Name:	TALON PAINT PRODUCTS
Address:	205 BRIGHT ST
Address 2:	Not reported
City,State,Zip:	JERSEY CITY, NJ 07302
PI Name:	TALON PAINT PRODUCTS
PI Number:	009196
DER Filed Date:	02/14/2019
DER Lifted Date:	07/07/2020
DER Deed Usage (SI):	Restricted
Deed Specific Requirement:	Slab
Deed Parameter Desc:	Lead
X Coord:	615570
Deed Depth:	2.25
Y Coord:	687195
Entire Site Restricted:	Yes
Property Block:	13803
Property Lot:	12
Name:	TALON PAINT PRODUCTS
Address:	205 BRIGHT ST
Address 2:	Not reported
City,State,Zip:	JERSEY CITY, NJ 07302
PI Name:	TALON PAINT PRODUCTS
PI Number:	009196
DER Filed Date:	02/14/2019
DER Lifted Date:	07/07/2020
DER Deed Usage (SI):	Restricted
Deed Specific Requirement:	Slab
Deed Parameter Desc:	Mercury
X Coord:	615570
Deed Depth:	4
Y Coord:	687195
Entire Site Restricted:	Yes

TALON PAINT PRODUCTS (Continued) **U000359381**

Property Block:	13803
Property Lot:	12
Name:	TALON PAINT PRODUCTS
Address:	205 BRIGHT ST
Address 2:	Not reported
City,State,Zip:	JERSEY CITY, NJ 07302
PI Name:	TALON PAINT PRODUCTS
PI Number:	009196
DER Filed Date:	02/14/2019
DER Lifted Date:	07/07/2020
DER Deed Usage (SI):	Restricted
Deed Specific Requirement:	Slab
Deed Parameter Desc:	Arsenic
X Coord:	615570
Deed Depth:	2.5
Y Coord:	687195
Entire Site Restricted:	Yes
Property Block:	13803
Property Lot:	13
Name:	TALON PAINT PRODUCTS
Address:	205 BRIGHT ST
Address 2:	Not reported
City,State,Zip:	JERSEY CITY, NJ 07302
PI Name:	TALON PAINT PRODUCTS
PI Number:	009196
DER Filed Date:	02/14/2019
DER Lifted Date:	07/07/2020
DER Deed Usage (SI):	Restricted
Deed Specific Requirement:	Slab
Deed Parameter Desc:	Benzo(a)anthracene
X Coord:	615570
Deed Depth:	3.25
Y Coord:	687195
Entire Site Restricted:	Yes
Property Block:	13803
Property Lot:	13
Name:	TALON PAINT PRODUCTS
Address:	205 BRIGHT ST
Address 2:	Not reported
City,State,Zip:	JERSEY CITY, NJ 07302
PI Name:	TALON PAINT PRODUCTS
PI Number:	009196
DER Filed Date:	02/14/2019
DER Lifted Date:	07/07/2020
DER Deed Usage (SI):	Restricted
Deed Specific Requirement:	Slab
Deed Parameter Desc:	Benzo(a)pyrene
X Coord:	615570
Deed Depth:	3.5
Y Coord:	687195
Entire Site Restricted:	Yes
Property Block:	13803
Property Lot:	13

TALON PAINT PRODUCTS (Continued) **U000359381**

Name:	TALON PAINT PRODUCTS
Address:	205 BRIGHT ST
Address 2:	Not reported
City,State,Zip:	JERSEY CITY, NJ 07302
PI Name:	TALON PAINT PRODUCTS
PI Number:	009196
DER Filed Date:	02/14/2019
DER Lifted Date:	07/07/2020
DER Deed Usage (SI):	Restricted
Deed Specific Requirement:	Slab
Deed Parameter Desc:	Benzo(b)fluoranthene
X Coord:	615570
Deed Depth:	3.5
Y Coord:	687195
Entire Site Restricted:	Yes
Property Block:	13803
Property Lot:	13

Name:	TALON PAINT PRODUCTS
Address:	205 BRIGHT ST
Address 2:	Not reported
City,State,Zip:	JERSEY CITY, NJ 07302
PI Name:	TALON PAINT PRODUCTS
PI Number:	009196
DER Filed Date:	02/14/2019
DER Lifted Date:	07/07/2020
DER Deed Usage (SI):	Restricted
Deed Specific Requirement:	Slab
Deed Parameter Desc:	Dibenzo(a,h)anthracene
X Coord:	615570
Deed Depth:	3.25
Y Coord:	687195
Entire Site Restricted:	Yes
Property Block:	13803
Property Lot:	13

Name:	TALON PAINT PRODUCTS
Address:	205 BRIGHT ST
Address 2:	Not reported
City,State,Zip:	JERSEY CITY, NJ 07302
PI Name:	TALON PAINT PRODUCTS
PI Number:	009196
DER Filed Date:	02/14/2019
DER Lifted Date:	07/07/2020
DER Deed Usage (SI):	Restricted
Deed Specific Requirement:	Slab
Deed Parameter Desc:	Indeno(1,2,3-cd)pyrene
X Coord:	615570
Deed Depth:	3.25
Y Coord:	687195
Entire Site Restricted:	Yes
Property Block:	13803
Property Lot:	13

Name:	TALON PAINT PRODUCTS
Address:	205 BRIGHT ST
Address 2:	Not reported

TALON PAINT PRODUCTS (Continued) **U000359381**

City,State,Zip:	JERSEY CITY, NJ 07302
PI Name:	TALON PAINT PRODUCTS
PI Number:	009196
DER Filed Date:	02/14/2019
DER Lifted Date:	07/07/2020
DER Deed Usage (SI):	Restricted
Deed Specific Requirement:	Slab
Deed Parameter Desc:	Lead
X Coord:	615570
Deed Depth:	2.25
Y Coord:	687195
Entire Site Restricted:	Yes
Property Block:	13803
Property Lot:	13

Name:	TALON PAINT PRODUCTS
Address:	205 BRIGHT ST
Address 2:	Not reported
City,State,Zip:	JERSEY CITY, NJ 07302
PI Name:	TALON PAINT PRODUCTS
PI Number:	009196
DER Filed Date:	02/14/2019
DER Lifted Date:	07/07/2020
DER Deed Usage (SI):	Restricted
Deed Specific Requirement:	Slab
Deed Parameter Desc:	Mercury
X Coord:	615570
Deed Depth:	4
Y Coord:	687195
Entire Site Restricted:	Yes
Property Block:	13803
Property Lot:	13

Name:	TALON PAINT PRODUCTS
Address:	205 BRIGHT ST
Address 2:	Not reported
City,State,Zip:	JERSEY CITY, NJ 07302
PI Name:	TALON PAINT PRODUCTS
PI Number:	009196
DER Filed Date:	12/18/2019
DER Lifted Date:	Not reported
DER Deed Usage (SI):	Restricted
Deed Specific Requirement:	Asphalt Cap
Deed Parameter Desc:	Arsenic
X Coord:	615570
Deed Depth:	2.25
Y Coord:	687195
Entire Site Restricted:	Yes
Property Block:	13803
Property Lot:	10

Name:	TALON PAINT PRODUCTS
Address:	205 BRIGHT ST
Address 2:	Not reported
City,State,Zip:	JERSEY CITY, NJ 07302
PI Name:	TALON PAINT PRODUCTS
PI Number:	009196

TALON PAINT PRODUCTS (Continued) **U000359381**

DER Filed Date:	02/14/2019
DER Lifted Date:	07/07/2020
DER Deed Usage (SI):	Restricted
Deed Specific Requirement:	Asphalt Cap
Deed Parameter Desc:	Arsenic
X Coord:	615570
Deed Depth:	2.5
Y Coord:	687195
Entire Site Restricted:	Yes
Property Block:	13803
Property Lot:	10

Name:	TALON PAINT PRODUCTS
Address:	205 BRIGHT ST
Address 2:	Not reported
City,State,Zip:	JERSEY CITY, NJ 07302
PI Name:	TALON PAINT PRODUCTS
PI Number:	009196
DER Filed Date:	02/14/2019
DER Lifted Date:	07/07/2020
DER Deed Usage (SI):	Restricted
Deed Specific Requirement:	Asphalt Cap
Deed Parameter Desc:	Benzo(a)anthracene
X Coord:	615570
Deed Depth:	3.25
Y Coord:	687195
Entire Site Restricted:	Yes
Property Block:	13803
Property Lot:	10

Name:	TALON PAINT PRODUCTS
Address:	205 BRIGHT ST
Address 2:	Not reported
City,State,Zip:	JERSEY CITY, NJ 07302
PI Name:	TALON PAINT PRODUCTS
PI Number:	009196
DER Filed Date:	02/14/2019
DER Lifted Date:	07/07/2020
DER Deed Usage (SI):	Restricted
Deed Specific Requirement:	Asphalt Cap
Deed Parameter Desc:	Benzo(a)pyrene
X Coord:	615570
Deed Depth:	3.5
Y Coord:	687195
Entire Site Restricted:	Yes
Property Block:	13803
Property Lot:	10

Name:	TALON PAINT PRODUCTS
Address:	205 BRIGHT ST
Address 2:	Not reported
City,State,Zip:	JERSEY CITY, NJ 07302
PI Name:	TALON PAINT PRODUCTS
PI Number:	009196
DER Filed Date:	02/14/2019
DER Lifted Date:	07/07/2020
DER Deed Usage (SI):	Restricted

TALON PAINT PRODUCTS (Continued) **U000359381**

Deed Specific Requirement:	Asphalt Cap
Deed Parameter Desc:	Benzo(b)fluoranthene
X Coord:	615570
Deed Depth:	3.5
Y Coord:	687195
Entire Site Restricted:	Yes
Property Block:	13803
Property Lot:	10
Name:	TALON PAINT PRODUCTS
Address:	205 BRIGHT ST
Address 2:	Not reported
City,State,Zip:	JERSEY CITY, NJ 07302
PI Name:	TALON PAINT PRODUCTS
PI Number:	009196
DER Filed Date:	02/14/2019
DER Lifted Date:	07/07/2020
DER Deed Usage (SI):	Restricted
Deed Specific Requirement:	Asphalt Cap
Deed Parameter Desc:	Dibenzo(a,h)anthracene
X Coord:	615570
Deed Depth:	3.25
Y Coord:	687195
Entire Site Restricted:	Yes
Property Block:	13803
Property Lot:	10
Name:	TALON PAINT PRODUCTS
Address:	205 BRIGHT ST
Address 2:	Not reported
City,State,Zip:	JERSEY CITY, NJ 07302
PI Name:	TALON PAINT PRODUCTS
PI Number:	009196
DER Filed Date:	02/14/2019
DER Lifted Date:	07/07/2020
DER Deed Usage (SI):	Restricted
Deed Specific Requirement:	Asphalt Cap
Deed Parameter Desc:	Indeno(1,2,3-cd)pyrene
X Coord:	615570
Deed Depth:	3.25
Y Coord:	687195
Entire Site Restricted:	Yes
Property Block:	13803
Property Lot:	10
Name:	TALON PAINT PRODUCTS
Address:	205 BRIGHT ST
Address 2:	Not reported
City,State,Zip:	JERSEY CITY, NJ 07302
PI Name:	TALON PAINT PRODUCTS
PI Number:	009196
DER Filed Date:	02/14/2019
DER Lifted Date:	07/07/2020
DER Deed Usage (SI):	Restricted
Deed Specific Requirement:	Asphalt Cap
Deed Parameter Desc:	Lead
X Coord:	615570

TALON PAINT PRODUCTS (Continued) **U000359381**

Deed Depth:	2.25
Y Coord:	687195
Entire Site Restricted:	Yes
Property Block:	13803
Property Lot:	10
Name:	TALON PAINT PRODUCTS
Address:	205 BRIGHT ST
Address 2:	Not reported
City,State,Zip:	JERSEY CITY, NJ 07302
PI Name:	TALON PAINT PRODUCTS
PI Number:	009196
DER Filed Date:	02/14/2019
DER Lifted Date:	07/07/2020
DER Deed Usage (SI):	Restricted
Deed Specific Requirement:	Asphalt Cap
Deed Parameter Desc:	Mercury
X Coord:	615570
Deed Depth:	4
Y Coord:	687195
Entire Site Restricted:	Yes
Property Block:	13803
Property Lot:	10
Name:	TALON PAINT PRODUCTS
Address:	205 BRIGHT ST
Address 2:	Not reported
City,State,Zip:	JERSEY CITY, NJ 07302
PI Name:	TALON PAINT PRODUCTS
PI Number:	009196
DER Filed Date:	02/14/2019
DER Lifted Date:	07/07/2020
DER Deed Usage (SI):	Restricted
Deed Specific Requirement:	Asphalt Cap
Deed Parameter Desc:	Arsenic
X Coord:	615570
Deed Depth:	2.5
Y Coord:	687195
Entire Site Restricted:	Yes
Property Block:	13803
Property Lot:	11
Name:	TALON PAINT PRODUCTS
Address:	205 BRIGHT ST
Address 2:	Not reported
City,State,Zip:	JERSEY CITY, NJ 07302
PI Name:	TALON PAINT PRODUCTS
PI Number:	009196
DER Filed Date:	02/14/2019
DER Lifted Date:	07/07/2020
DER Deed Usage (SI):	Restricted
Deed Specific Requirement:	Asphalt Cap
Deed Parameter Desc:	Benzo(a)anthracene
X Coord:	615570
Deed Depth:	3.25
Y Coord:	687195
Entire Site Restricted:	Yes

TALON PAINT PRODUCTS (Continued) **U000359381**

Property Block:	13803
Property Lot:	11
Name:	TALON PAINT PRODUCTS
Address:	205 BRIGHT ST
Address 2:	Not reported
City,State,Zip:	JERSEY CITY, NJ 07302
PI Name:	TALON PAINT PRODUCTS
PI Number:	009196
DER Filed Date:	02/14/2019
DER Lifted Date:	07/07/2020
DER Deed Usage (SI):	Restricted
Deed Specific Requirement:	Asphalt Cap
Deed Parameter Desc:	Benzo(a)pyrene
X Coord:	615570
Deed Depth:	3.5
Y Coord:	687195
Entire Site Restricted:	Yes
Property Block:	13803
Property Lot:	11
Name:	TALON PAINT PRODUCTS
Address:	205 BRIGHT ST
Address 2:	Not reported
City,State,Zip:	JERSEY CITY, NJ 07302
PI Name:	TALON PAINT PRODUCTS
PI Number:	009196
DER Filed Date:	02/14/2019
DER Lifted Date:	07/07/2020
DER Deed Usage (SI):	Restricted
Deed Specific Requirement:	Asphalt Cap
Deed Parameter Desc:	Benzo(b)fluoranthene
X Coord:	615570
Deed Depth:	3.5
Y Coord:	687195
Entire Site Restricted:	Yes
Property Block:	13803
Property Lot:	11
Name:	TALON PAINT PRODUCTS
Address:	205 BRIGHT ST
Address 2:	Not reported
City,State,Zip:	JERSEY CITY, NJ 07302
PI Name:	TALON PAINT PRODUCTS
PI Number:	009196
DER Filed Date:	02/14/2019
DER Lifted Date:	07/07/2020
DER Deed Usage (SI):	Restricted
Deed Specific Requirement:	Asphalt Cap
Deed Parameter Desc:	Dibenzo(a,h)anthracene
X Coord:	615570
Deed Depth:	3.25
Y Coord:	687195
Entire Site Restricted:	Yes
Property Block:	13803
Property Lot:	11

TALON PAINT PRODUCTS (Continued) **U000359381**

Name:	TALON PAINT PRODUCTS
Address:	205 BRIGHT ST
Address 2:	Not reported
City,State,Zip:	JERSEY CITY, NJ 07302
PI Name:	TALON PAINT PRODUCTS
PI Number:	009196
DER Filed Date:	02/14/2019
DER Lifted Date:	07/07/2020
DER Deed Usage (SI):	Restricted
Deed Specific Requirement:	Asphalt Cap
Deed Parameter Desc:	Indeno(1,2,3-cd)pyrene
X Coord:	615570
Deed Depth:	3.25
Y Coord:	687195
Entire Site Restricted:	Yes
Property Block:	13803
Property Lot:	11

Name:	TALON PAINT PRODUCTS
Address:	205 BRIGHT ST
Address 2:	Not reported
City,State,Zip:	JERSEY CITY, NJ 07302
PI Name:	TALON PAINT PRODUCTS
PI Number:	009196
DER Filed Date:	02/14/2019
DER Lifted Date:	07/07/2020
DER Deed Usage (SI):	Restricted
Deed Specific Requirement:	Asphalt Cap
Deed Parameter Desc:	Lead
X Coord:	615570
Deed Depth:	2.25
Y Coord:	687195
Entire Site Restricted:	Yes
Property Block:	13803
Property Lot:	11

Name:	TALON PAINT PRODUCTS
Address:	205 BRIGHT ST
Address 2:	Not reported
City,State,Zip:	JERSEY CITY, NJ 07302
PI Name:	TALON PAINT PRODUCTS
PI Number:	009196
DER Filed Date:	02/14/2019
DER Lifted Date:	07/07/2020
DER Deed Usage (SI):	Restricted
Deed Specific Requirement:	Asphalt Cap
Deed Parameter Desc:	Mercury
X Coord:	615570
Deed Depth:	4
Y Coord:	687195
Entire Site Restricted:	Yes
Property Block:	13803
Property Lot:	11

Name:	TALON PAINT PRODUCTS
Address:	205 BRIGHT ST
Address 2:	Not reported

TALON PAINT PRODUCTS (Continued) **U000359381**

City,State,Zip:	JERSEY CITY, NJ 07302
PI Name:	TALON PAINT PRODUCTS
PI Number:	009196
DER Filed Date:	02/14/2019
DER Lifted Date:	07/07/2020
DER Deed Usage (SI):	Restricted
Deed Specific Requirement:	Asphalt Cap
Deed Parameter Desc:	Arsenic
X Coord:	615570
Deed Depth:	2.5
Y Coord:	687195
Entire Site Restricted:	Yes
Property Block:	13803
Property Lot:	12

Name:	TALON PAINT PRODUCTS
Address:	205 BRIGHT ST
Address 2:	Not reported
City,State,Zip:	JERSEY CITY, NJ 07302
PI Name:	TALON PAINT PRODUCTS
PI Number:	009196
DER Filed Date:	02/14/2019
DER Lifted Date:	07/07/2020
DER Deed Usage (SI):	Restricted
Deed Specific Requirement:	Asphalt Cap
Deed Parameter Desc:	Benzo(a)anthracene
X Coord:	615570
Deed Depth:	3.25
Y Coord:	687195
Entire Site Restricted:	Yes
Property Block:	13803
Property Lot:	12

Name:	TALON PAINT PRODUCTS
Address:	205 BRIGHT ST
Address 2:	Not reported
City,State,Zip:	JERSEY CITY, NJ 07302
PI Name:	TALON PAINT PRODUCTS
PI Number:	009196
DER Filed Date:	02/14/2019
DER Lifted Date:	07/07/2020
DER Deed Usage (SI):	Restricted
Deed Specific Requirement:	Asphalt Cap
Deed Parameter Desc:	Benzo(a)pyrene
X Coord:	615570
Deed Depth:	3.5
Y Coord:	687195
Entire Site Restricted:	Yes
Property Block:	13803
Property Lot:	12

Name:	TALON PAINT PRODUCTS
Address:	205 BRIGHT ST
Address 2:	Not reported
City,State,Zip:	JERSEY CITY, NJ 07302
PI Name:	TALON PAINT PRODUCTS
PI Number:	009196

TALON PAINT PRODUCTS (Continued) **U000359381**

DER Filed Date:	02/14/2019
DER Lifted Date:	07/07/2020
DER Deed Usage (SI):	Restricted
Deed Specific Requirement:	Asphalt Cap
Deed Parameter Desc:	Benzo(b)fluoranthene
X Coord:	615570
Deed Depth:	3.5
Y Coord:	687195
Entire Site Restricted:	Yes
Property Block:	13803
Property Lot:	12

Name:	TALON PAINT PRODUCTS
Address:	205 BRIGHT ST
Address 2:	Not reported
City,State,Zip:	JERSEY CITY, NJ 07302
PI Name:	TALON PAINT PRODUCTS
PI Number:	009196
DER Filed Date:	02/14/2019
DER Lifted Date:	07/07/2020
DER Deed Usage (SI):	Restricted
Deed Specific Requirement:	Asphalt Cap
Deed Parameter Desc:	Dibenzo(a,h)anthracene
X Coord:	615570
Deed Depth:	3.25
Y Coord:	687195
Entire Site Restricted:	Yes
Property Block:	13803
Property Lot:	12

Name:	TALON PAINT PRODUCTS
Address:	205 BRIGHT ST
Address 2:	Not reported
City,State,Zip:	JERSEY CITY, NJ 07302
PI Name:	TALON PAINT PRODUCTS
PI Number:	009196
DER Filed Date:	02/14/2019
DER Lifted Date:	07/07/2020
DER Deed Usage (SI):	Restricted
Deed Specific Requirement:	Asphalt Cap
Deed Parameter Desc:	Indeno(1,2,3-cd)pyrene
X Coord:	615570
Deed Depth:	3.25
Y Coord:	687195
Entire Site Restricted:	Yes
Property Block:	13803
Property Lot:	12

Name:	TALON PAINT PRODUCTS
Address:	205 BRIGHT ST
Address 2:	Not reported
City,State,Zip:	JERSEY CITY, NJ 07302
PI Name:	TALON PAINT PRODUCTS
PI Number:	009196
DER Filed Date:	02/14/2019
DER Lifted Date:	07/07/2020
DER Deed Usage (SI):	Restricted

TALON PAINT PRODUCTS (Continued) **U000359381**

Deed Specific Requirement:	Asphalt Cap
Deed Parameter Desc:	Lead
X Coord:	615570
Deed Depth:	2.25
Y Coord:	687195
Entire Site Restricted:	Yes
Property Block:	13803
Property Lot:	12
Name:	TALON PAINT PRODUCTS
Address:	205 BRIGHT ST
Address 2:	Not reported
City,State,Zip:	JERSEY CITY, NJ 07302
PI Name:	TALON PAINT PRODUCTS
PI Number:	009196
DER Filed Date:	02/14/2019
DER Lifted Date:	07/07/2020
DER Deed Usage (SI):	Restricted
Deed Specific Requirement:	Asphalt Cap
Deed Parameter Desc:	Mercury
X Coord:	615570
Deed Depth:	4
Y Coord:	687195
Entire Site Restricted:	Yes
Property Block:	13803
Property Lot:	12
Name:	TALON PAINT PRODUCTS
Address:	205 BRIGHT ST
Address 2:	Not reported
City,State,Zip:	JERSEY CITY, NJ 07302
PI Name:	TALON PAINT PRODUCTS
PI Number:	009196
DER Filed Date:	02/14/2019
DER Lifted Date:	07/07/2020
DER Deed Usage (SI):	Restricted
Deed Specific Requirement:	Asphalt Cap
Deed Parameter Desc:	Arsenic
X Coord:	615570
Deed Depth:	2.5
Y Coord:	687195
Entire Site Restricted:	Yes
Property Block:	13803
Property Lot:	13
Name:	TALON PAINT PRODUCTS
Address:	205 BRIGHT ST
Address 2:	Not reported
City,State,Zip:	JERSEY CITY, NJ 07302
PI Name:	TALON PAINT PRODUCTS
PI Number:	009196
DER Filed Date:	02/14/2019
DER Lifted Date:	07/07/2020
DER Deed Usage (SI):	Restricted
Deed Specific Requirement:	Asphalt Cap
Deed Parameter Desc:	Benzo(a)anthracene
X Coord:	615570

TALON PAINT PRODUCTS (Continued) **U000359381**

Deed Depth:	3.25
Y Coord:	687195
Entire Site Restricted:	Yes
Property Block:	13803
Property Lot:	13
Name:	TALON PAINT PRODUCTS
Address:	205 BRIGHT ST
Address 2:	Not reported
City,State,Zip:	JERSEY CITY, NJ 07302
PI Name:	TALON PAINT PRODUCTS
PI Number:	009196
DER Filed Date:	02/14/2019
DER Lifted Date:	07/07/2020
DER Deed Usage (SI):	Restricted
Deed Specific Requirement:	Asphalt Cap
Deed Parameter Desc:	Benzo(a)pyrene
X Coord:	615570
Deed Depth:	3.5
Y Coord:	687195
Entire Site Restricted:	Yes
Property Block:	13803
Property Lot:	13
Name:	TALON PAINT PRODUCTS
Address:	205 BRIGHT ST
Address 2:	Not reported
City,State,Zip:	JERSEY CITY, NJ 07302
PI Name:	TALON PAINT PRODUCTS
PI Number:	009196
DER Filed Date:	02/14/2019
DER Lifted Date:	07/07/2020
DER Deed Usage (SI):	Restricted
Deed Specific Requirement:	Asphalt Cap
Deed Parameter Desc:	Benzo(b)fluoranthene
X Coord:	615570
Deed Depth:	3.5
Y Coord:	687195
Entire Site Restricted:	Yes
Property Block:	13803
Property Lot:	13
Name:	TALON PAINT PRODUCTS
Address:	205 BRIGHT ST
Address 2:	Not reported
City,State,Zip:	JERSEY CITY, NJ 07302
PI Name:	TALON PAINT PRODUCTS
PI Number:	009196
DER Filed Date:	02/14/2019
DER Lifted Date:	07/07/2020
DER Deed Usage (SI):	Restricted
Deed Specific Requirement:	Asphalt Cap
Deed Parameter Desc:	Dibenzo(a,h)anthracene
X Coord:	615570
Deed Depth:	3.25
Y Coord:	687195
Entire Site Restricted:	Yes

TALON PAINT PRODUCTS (Continued) **U000359381**

Property Block:	13803
Property Lot:	13
Name:	TALON PAINT PRODUCTS
Address:	205 BRIGHT ST
Address 2:	Not reported
City,State,Zip:	JERSEY CITY, NJ 07302
PI Name:	TALON PAINT PRODUCTS
PI Number:	009196
DER Filed Date:	02/14/2019
DER Lifted Date:	07/07/2020
DER Deed Usage (SI):	Restricted
Deed Specific Requirement:	Asphalt Cap
Deed Parameter Desc:	Indeno(1,2,3-cd)pyrene
X Coord:	615570
Deed Depth:	3.25
Y Coord:	687195
Entire Site Restricted:	Yes
Property Block:	13803
Property Lot:	13
Name:	TALON PAINT PRODUCTS
Address:	205 BRIGHT ST
Address 2:	Not reported
City,State,Zip:	JERSEY CITY, NJ 07302
PI Name:	TALON PAINT PRODUCTS
PI Number:	009196
DER Filed Date:	02/14/2019
DER Lifted Date:	07/07/2020
DER Deed Usage (SI):	Restricted
Deed Specific Requirement:	Asphalt Cap
Deed Parameter Desc:	Lead
X Coord:	615570
Deed Depth:	2.25
Y Coord:	687195
Entire Site Restricted:	Yes
Property Block:	13803
Property Lot:	13
Name:	TALON PAINT PRODUCTS
Address:	205 BRIGHT ST
Address 2:	Not reported
City,State,Zip:	JERSEY CITY, NJ 07302
PI Name:	TALON PAINT PRODUCTS
PI Number:	009196
DER Filed Date:	02/14/2019
DER Lifted Date:	07/07/2020
DER Deed Usage (SI):	Restricted
Deed Specific Requirement:	Asphalt Cap
Deed Parameter Desc:	Mercury
X Coord:	615570
Deed Depth:	4
Y Coord:	687195
Entire Site Restricted:	Yes
Property Block:	13803
Property Lot:	13

TALON PAINT PRODUCTS (Continued) **U000359381**

Name:	TALON PAINT PRODUCTS
Address:	205 BRIGHT ST
Address 2:	Not reported
City,State,Zip:	JERSEY CITY, NJ 07302
PI Name:	TALON PAINT PRODUCTS
PI Number:	009196
DER Filed Date:	02/14/2019
DER Lifted Date:	07/07/2020
DER Deed Usage (SI):	Restricted
Deed Specific Requirement:	Fence
Deed Parameter Desc:	Arsenic
X Coord:	615570
Deed Depth:	2.5
Y Coord:	687195
Entire Site Restricted:	Yes
Property Block:	13803
Property Lot:	10

Name:	TALON PAINT PRODUCTS
Address:	205 BRIGHT ST
Address 2:	Not reported
City,State,Zip:	JERSEY CITY, NJ 07302
PI Name:	TALON PAINT PRODUCTS
PI Number:	009196
DER Filed Date:	02/14/2019
DER Lifted Date:	07/07/2020
DER Deed Usage (SI):	Restricted
Deed Specific Requirement:	Fence
Deed Parameter Desc:	Benzo(a)anthracene
X Coord:	615570
Deed Depth:	3.25
Y Coord:	687195
Entire Site Restricted:	Yes
Property Block:	13803
Property Lot:	10

Name:	TALON PAINT PRODUCTS
Address:	205 BRIGHT ST
Address 2:	Not reported
City,State,Zip:	JERSEY CITY, NJ 07302
PI Name:	TALON PAINT PRODUCTS
PI Number:	009196
DER Filed Date:	02/14/2019
DER Lifted Date:	07/07/2020
DER Deed Usage (SI):	Restricted
Deed Specific Requirement:	Fence
Deed Parameter Desc:	Benzo(a)pyrene
X Coord:	615570
Deed Depth:	3.5
Y Coord:	687195
Entire Site Restricted:	Yes
Property Block:	13803
Property Lot:	10

Name:	TALON PAINT PRODUCTS
Address:	205 BRIGHT ST
Address 2:	Not reported

TALON PAINT PRODUCTS (Continued) **U000359381**

City,State,Zip:	JERSEY CITY, NJ 07302
PI Name:	TALON PAINT PRODUCTS
PI Number:	009196
DER Filed Date:	02/14/2019
DER Lifted Date:	07/07/2020
DER Deed Usage (SI):	Restricted
Deed Specific Requirement:	Fence
Deed Parameter Desc:	Benzo(b)fluoranthene
X Coord:	615570
Deed Depth:	3.5
Y Coord:	687195
Entire Site Restricted:	Yes
Property Block:	13803
Property Lot:	10

Name:	TALON PAINT PRODUCTS
Address:	205 BRIGHT ST
Address 2:	Not reported
City,State,Zip:	JERSEY CITY, NJ 07302
PI Name:	TALON PAINT PRODUCTS
PI Number:	009196
DER Filed Date:	02/14/2019
DER Lifted Date:	07/07/2020
DER Deed Usage (SI):	Restricted
Deed Specific Requirement:	Fence
Deed Parameter Desc:	Dibenzo(a,h)anthracene
X Coord:	615570
Deed Depth:	3.25
Y Coord:	687195
Entire Site Restricted:	Yes
Property Block:	13803
Property Lot:	10

Name:	TALON PAINT PRODUCTS
Address:	205 BRIGHT ST
Address 2:	Not reported
City,State,Zip:	JERSEY CITY, NJ 07302
PI Name:	TALON PAINT PRODUCTS
PI Number:	009196
DER Filed Date:	02/14/2019
DER Lifted Date:	07/07/2020
DER Deed Usage (SI):	Restricted
Deed Specific Requirement:	Fence
Deed Parameter Desc:	Indeno(1,2,3-cd)pyrene
X Coord:	615570
Deed Depth:	3.25
Y Coord:	687195
Entire Site Restricted:	Yes
Property Block:	13803
Property Lot:	10

Name:	TALON PAINT PRODUCTS
Address:	205 BRIGHT ST
Address 2:	Not reported
City,State,Zip:	JERSEY CITY, NJ 07302
PI Name:	TALON PAINT PRODUCTS
PI Number:	009196

TALON PAINT PRODUCTS (Continued) **U000359381**

DER Filed Date:	02/14/2019
DER Lifted Date:	07/07/2020
DER Deed Usage (SI):	Restricted
Deed Specific Requirement:	Fence
Deed Parameter Desc:	Lead
X Coord:	615570
Deed Depth:	2.25
Y Coord:	687195
Entire Site Restricted:	Yes
Property Block:	13803
Property Lot:	10

Name:	TALON PAINT PRODUCTS
Address:	205 BRIGHT ST
Address 2:	Not reported
City,State,Zip:	JERSEY CITY, NJ 07302
PI Name:	TALON PAINT PRODUCTS
PI Number:	009196
DER Filed Date:	02/14/2019
DER Lifted Date:	07/07/2020
DER Deed Usage (SI):	Restricted
Deed Specific Requirement:	Fence
Deed Parameter Desc:	Mercury
X Coord:	615570
Deed Depth:	4
Y Coord:	687195
Entire Site Restricted:	Yes
Property Block:	13803
Property Lot:	10

Name:	TALON PAINT PRODUCTS
Address:	205 BRIGHT ST
Address 2:	Not reported
City,State,Zip:	JERSEY CITY, NJ 07302
PI Name:	TALON PAINT PRODUCTS
PI Number:	009196
DER Filed Date:	02/14/2019
DER Lifted Date:	07/07/2020
DER Deed Usage (SI):	Restricted
Deed Specific Requirement:	Fence
Deed Parameter Desc:	Arsenic
X Coord:	615570
Deed Depth:	2.5
Y Coord:	687195
Entire Site Restricted:	Yes
Property Block:	13803
Property Lot:	11

Name:	TALON PAINT PRODUCTS
Address:	205 BRIGHT ST
Address 2:	Not reported
City,State,Zip:	JERSEY CITY, NJ 07302
PI Name:	TALON PAINT PRODUCTS
PI Number:	009196
DER Filed Date:	02/14/2019
DER Lifted Date:	07/07/2020
DER Deed Usage (SI):	Restricted

TALON PAINT PRODUCTS (Continued) **U000359381**

Deed Specific Requirement:	Fence
Deed Parameter Desc:	Benzo(a)anthracene
X Coord:	615570
Deed Depth:	3.25
Y Coord:	687195
Entire Site Restricted:	Yes
Property Block:	13803
Property Lot:	11

Name:	TALON PAINT PRODUCTS
Address:	205 BRIGHT ST
Address 2:	Not reported
City,State,Zip:	JERSEY CITY, NJ 07302
PI Name:	TALON PAINT PRODUCTS
PI Number:	009196
DER Filed Date:	02/14/2019
DER Lifted Date:	07/07/2020
DER Deed Usage (SI):	Restricted
Deed Specific Requirement:	Fence
Deed Parameter Desc:	Benzo(a)pyrene
X Coord:	615570
Deed Depth:	3.5
Y Coord:	687195
Entire Site Restricted:	Yes
Property Block:	13803
Property Lot:	11

Name:	TALON PAINT PRODUCTS
Address:	205 BRIGHT ST
Address 2:	Not reported
City,State,Zip:	JERSEY CITY, NJ 07302
PI Name:	TALON PAINT PRODUCTS
PI Number:	009196
DER Filed Date:	02/14/2019
DER Lifted Date:	07/07/2020
DER Deed Usage (SI):	Restricted
Deed Specific Requirement:	Fence
Deed Parameter Desc:	Benzo(b)fluoranthene
X Coord:	615570
Deed Depth:	3.5
Y Coord:	687195
Entire Site Restricted:	Yes
Property Block:	13803
Property Lot:	11

Name:	TALON PAINT PRODUCTS
Address:	205 BRIGHT ST
Address 2:	Not reported
City,State,Zip:	JERSEY CITY, NJ 07302
PI Name:	TALON PAINT PRODUCTS
PI Number:	009196
DER Filed Date:	02/14/2019
DER Lifted Date:	07/07/2020
DER Deed Usage (SI):	Restricted
Deed Specific Requirement:	Fence
Deed Parameter Desc:	Dibenzo(a,h)anthracene
X Coord:	615570

TALON PAINT PRODUCTS (Continued) **U000359381**

Deed Depth:	3.25
Y Coord:	687195
Entire Site Restricted:	Yes
Property Block:	13803
Property Lot:	11
Name:	TALON PAINT PRODUCTS
Address:	205 BRIGHT ST
Address 2:	Not reported
City,State,Zip:	JERSEY CITY, NJ 07302
PI Name:	TALON PAINT PRODUCTS
PI Number:	009196
DER Filed Date:	02/14/2019
DER Lifted Date:	07/07/2020
DER Deed Usage (SI):	Restricted
Deed Specific Requirement:	Fence
Deed Parameter Desc:	Indeno(1,2,3-cd)pyrene
X Coord:	615570
Deed Depth:	3.25
Y Coord:	687195
Entire Site Restricted:	Yes
Property Block:	13803
Property Lot:	11
Name:	TALON PAINT PRODUCTS
Address:	205 BRIGHT ST
Address 2:	Not reported
City,State,Zip:	JERSEY CITY, NJ 07302
PI Name:	TALON PAINT PRODUCTS
PI Number:	009196
DER Filed Date:	02/14/2019
DER Lifted Date:	07/07/2020
DER Deed Usage (SI):	Restricted
Deed Specific Requirement:	Fence
Deed Parameter Desc:	Lead
X Coord:	615570
Deed Depth:	2.25
Y Coord:	687195
Entire Site Restricted:	Yes
Property Block:	13803
Property Lot:	11
Name:	TALON PAINT PRODUCTS
Address:	205 BRIGHT ST
Address 2:	Not reported
City,State,Zip:	JERSEY CITY, NJ 07302
PI Name:	TALON PAINT PRODUCTS
PI Number:	009196
DER Filed Date:	02/14/2019
DER Lifted Date:	07/07/2020
DER Deed Usage (SI):	Restricted
Deed Specific Requirement:	Fence
Deed Parameter Desc:	Mercury
X Coord:	615570
Deed Depth:	4
Y Coord:	687195
Entire Site Restricted:	Yes

TALON PAINT PRODUCTS (Continued) **U000359381**

Property Block:	13803
Property Lot:	11
Name:	TALON PAINT PRODUCTS
Address:	205 BRIGHT ST
Address 2:	Not reported
City,State,Zip:	JERSEY CITY, NJ 07302
PI Name:	TALON PAINT PRODUCTS
PI Number:	009196
DER Filed Date:	02/14/2019
DER Lifted Date:	07/07/2020
DER Deed Usage (SI):	Restricted
Deed Specific Requirement:	Fence
Deed Parameter Desc:	Arsenic
X Coord:	615570
Deed Depth:	2.5
Y Coord:	687195
Entire Site Restricted:	Yes
Property Block:	13803
Property Lot:	12
Name:	TALON PAINT PRODUCTS
Address:	205 BRIGHT ST
Address 2:	Not reported
City,State,Zip:	JERSEY CITY, NJ 07302
PI Name:	TALON PAINT PRODUCTS
PI Number:	009196
DER Filed Date:	02/14/2019
DER Lifted Date:	07/07/2020
DER Deed Usage (SI):	Restricted
Deed Specific Requirement:	Fence
Deed Parameter Desc:	Benzo(a)anthracene
X Coord:	615570
Deed Depth:	3.25
Y Coord:	687195
Entire Site Restricted:	Yes
Property Block:	13803
Property Lot:	12
Name:	TALON PAINT PRODUCTS
Address:	205 BRIGHT ST
Address 2:	Not reported
City,State,Zip:	JERSEY CITY, NJ 07302
PI Name:	TALON PAINT PRODUCTS
PI Number:	009196
DER Filed Date:	02/14/2019
DER Lifted Date:	07/07/2020
DER Deed Usage (SI):	Restricted
Deed Specific Requirement:	Fence
Deed Parameter Desc:	Benzo(a)pyrene
X Coord:	615570
Deed Depth:	3.5
Y Coord:	687195
Entire Site Restricted:	Yes
Property Block:	13803
Property Lot:	12

TALON PAINT PRODUCTS (Continued) **U000359381**

Name:	TALON PAINT PRODUCTS
Address:	205 BRIGHT ST
Address 2:	Not reported
City,State,Zip:	JERSEY CITY, NJ 07302
PI Name:	TALON PAINT PRODUCTS
PI Number:	009196
DER Filed Date:	02/14/2019
DER Lifted Date:	07/07/2020
DER Deed Usage (SI):	Restricted
Deed Specific Requirement:	Fence
Deed Parameter Desc:	Benzo(b)fluoranthene
X Coord:	615570
Deed Depth:	3.5
Y Coord:	687195
Entire Site Restricted:	Yes
Property Block:	13803
Property Lot:	12

Name:	TALON PAINT PRODUCTS
Address:	205 BRIGHT ST
Address 2:	Not reported
City,State,Zip:	JERSEY CITY, NJ 07302
PI Name:	TALON PAINT PRODUCTS
PI Number:	009196
DER Filed Date:	02/14/2019
DER Lifted Date:	07/07/2020
DER Deed Usage (SI):	Restricted
Deed Specific Requirement:	Fence
Deed Parameter Desc:	Dibenzo(a,h)anthracene
X Coord:	615570
Deed Depth:	3.25
Y Coord:	687195
Entire Site Restricted:	Yes
Property Block:	13803
Property Lot:	12

Name:	TALON PAINT PRODUCTS
Address:	205 BRIGHT ST
Address 2:	Not reported
City,State,Zip:	JERSEY CITY, NJ 07302
PI Name:	TALON PAINT PRODUCTS
PI Number:	009196
DER Filed Date:	12/18/2019
DER Lifted Date:	Not reported
DER Deed Usage (SI):	Restricted
Deed Specific Requirement:	Asphalt Cap
Deed Parameter Desc:	Benzo(a)anthracene
X Coord:	615570
Deed Depth:	3.25
Y Coord:	687195
Entire Site Restricted:	Yes
Property Block:	13803
Property Lot:	10

Name:	TALON PAINT PRODUCTS
Address:	205 BRIGHT ST
Address 2:	Not reported

TALON PAINT PRODUCTS (Continued) **U000359381**

City,State,Zip:	JERSEY CITY, NJ 07302
PI Name:	TALON PAINT PRODUCTS
PI Number:	009196
DER Filed Date:	12/18/2019
DER Lifted Date:	Not reported
DER Deed Usage (SI):	Restricted
Deed Specific Requirement:	Asphalt Cap
Deed Parameter Desc:	Benzo(a)pyrene
X Coord:	615570
Deed Depth:	3.25
Y Coord:	687195
Entire Site Restricted:	Yes
Property Block:	13803
Property Lot:	10

Name:	TALON PAINT PRODUCTS
Address:	205 BRIGHT ST
Address 2:	Not reported
City,State,Zip:	JERSEY CITY, NJ 07302
PI Name:	TALON PAINT PRODUCTS
PI Number:	009196
DER Filed Date:	12/18/2019
DER Lifted Date:	Not reported
DER Deed Usage (SI):	Restricted
Deed Specific Requirement:	Asphalt Cap
Deed Parameter Desc:	Benzo(b)fluoranthene
X Coord:	615570
Deed Depth:	3.25
Y Coord:	687195
Entire Site Restricted:	Yes
Property Block:	13803
Property Lot:	10

Name:	TALON PAINT PRODUCTS
Address:	205 BRIGHT ST
Address 2:	Not reported
City,State,Zip:	JERSEY CITY, NJ 07302
PI Name:	TALON PAINT PRODUCTS
PI Number:	009196
DER Filed Date:	12/18/2019
DER Lifted Date:	Not reported
DER Deed Usage (SI):	Restricted
Deed Specific Requirement:	Asphalt Cap
Deed Parameter Desc:	Historic Fill
X Coord:	615570
Deed Depth:	2
Y Coord:	687195
Entire Site Restricted:	Yes
Property Block:	13803
Property Lot:	10

Name:	TALON PAINT PRODUCTS
Address:	205 BRIGHT ST
Address 2:	Not reported
City,State,Zip:	JERSEY CITY, NJ 07302
PI Name:	TALON PAINT PRODUCTS
PI Number:	009196

TALON PAINT PRODUCTS (Continued) **U000359381**

DER Filed Date:	12/18/2019
DER Lifted Date:	Not reported
DER Deed Usage (SI):	Restricted
Deed Specific Requirement:	Asphalt Cap
Deed Parameter Desc:	Lead
X Coord:	615570
Deed Depth:	0.5
Y Coord:	687195
Entire Site Restricted:	Yes
Property Block:	13803
Property Lot:	10

Name:	TALON PAINT PRODUCTS
Address:	205 BRIGHT ST
Address 2:	Not reported
City,State,Zip:	JERSEY CITY, NJ 07302
PI Name:	TALON PAINT PRODUCTS
PI Number:	009196
DER Filed Date:	12/18/2019
DER Lifted Date:	Not reported
DER Deed Usage (SI):	Restricted
Deed Specific Requirement:	Asphalt Cap
Deed Parameter Desc:	Arsenic
X Coord:	615570
Deed Depth:	2.25
Y Coord:	687195
Entire Site Restricted:	Yes
Property Block:	13803
Property Lot:	11

Name:	TALON PAINT PRODUCTS
Address:	205 BRIGHT ST
Address 2:	Not reported
City,State,Zip:	JERSEY CITY, NJ 07302
PI Name:	TALON PAINT PRODUCTS
PI Number:	009196
DER Filed Date:	12/18/2019
DER Lifted Date:	Not reported
DER Deed Usage (SI):	Restricted
Deed Specific Requirement:	Asphalt Cap
Deed Parameter Desc:	Benzo(a)anthracene
X Coord:	615570
Deed Depth:	3.25
Y Coord:	687195
Entire Site Restricted:	Yes
Property Block:	13803
Property Lot:	11

Name:	TALON PAINT PRODUCTS
Address:	205 BRIGHT ST
Address 2:	Not reported
City,State,Zip:	JERSEY CITY, NJ 07302
PI Name:	TALON PAINT PRODUCTS
PI Number:	009196
DER Filed Date:	12/18/2019
DER Lifted Date:	Not reported
DER Deed Usage (SI):	Restricted

TALON PAINT PRODUCTS (Continued) **U000359381**

Deed Specific Requirement:	Asphalt Cap
Deed Parameter Desc:	Benzo(a)pyrene
X Coord:	615570
Deed Depth:	3.25
Y Coord:	687195
Entire Site Restricted:	Yes
Property Block:	13803
Property Lot:	11
Name:	TALON PAINT PRODUCTS
Address:	205 BRIGHT ST
Address 2:	Not reported
City,State,Zip:	JERSEY CITY, NJ 07302
PI Name:	TALON PAINT PRODUCTS
PI Number:	009196
DER Filed Date:	12/18/2019
DER Lifted Date:	Not reported
DER Deed Usage (SI):	Restricted
Deed Specific Requirement:	Asphalt Cap
Deed Parameter Desc:	Benzo(b)fluoranthene
X Coord:	615570
Deed Depth:	3.25
Y Coord:	687195
Entire Site Restricted:	Yes
Property Block:	13803
Property Lot:	11
Name:	TALON PAINT PRODUCTS
Address:	205 BRIGHT ST
Address 2:	Not reported
City,State,Zip:	JERSEY CITY, NJ 07302
PI Name:	TALON PAINT PRODUCTS
PI Number:	009196
DER Filed Date:	12/18/2019
DER Lifted Date:	Not reported
DER Deed Usage (SI):	Restricted
Deed Specific Requirement:	Asphalt Cap
Deed Parameter Desc:	Historic Fill
X Coord:	615570
Deed Depth:	2
Y Coord:	687195
Entire Site Restricted:	Yes
Property Block:	13803
Property Lot:	11
Name:	TALON PAINT PRODUCTS
Address:	205 BRIGHT ST
Address 2:	Not reported
City,State,Zip:	JERSEY CITY, NJ 07302
PI Name:	TALON PAINT PRODUCTS
PI Number:	009196
DER Filed Date:	12/18/2019
DER Lifted Date:	Not reported
DER Deed Usage (SI):	Restricted
Deed Specific Requirement:	Asphalt Cap
Deed Parameter Desc:	Lead
X Coord:	615570

TALON PAINT PRODUCTS (Continued) **U000359381**

Deed Depth:	0.5
Y Coord:	687195
Entire Site Restricted:	Yes
Property Block:	13803
Property Lot:	11
Name:	TALON PAINT PRODUCTS
Address:	205 BRIGHT ST
Address 2:	Not reported
City,State,Zip:	JERSEY CITY, NJ 07302
PI Name:	TALON PAINT PRODUCTS
PI Number:	009196
DER Filed Date:	12/18/2019
DER Lifted Date:	Not reported
DER Deed Usage (SI):	Restricted
Deed Specific Requirement:	Asphalt Cap
Deed Parameter Desc:	Arsenic
X Coord:	615570
Deed Depth:	2.25
Y Coord:	687195
Entire Site Restricted:	Yes
Property Block:	13803
Property Lot:	12
Name:	TALON PAINT PRODUCTS
Address:	205 BRIGHT ST
Address 2:	Not reported
City,State,Zip:	JERSEY CITY, NJ 07302
PI Name:	TALON PAINT PRODUCTS
PI Number:	009196
DER Filed Date:	12/18/2019
DER Lifted Date:	Not reported
DER Deed Usage (SI):	Restricted
Deed Specific Requirement:	Asphalt Cap
Deed Parameter Desc:	Benzo(a)anthracene
X Coord:	615570
Deed Depth:	3.25
Y Coord:	687195
Entire Site Restricted:	Yes
Property Block:	13803
Property Lot:	12
Name:	TALON PAINT PRODUCTS
Address:	205 BRIGHT ST
Address 2:	Not reported
City,State,Zip:	JERSEY CITY, NJ 07302
PI Name:	TALON PAINT PRODUCTS
PI Number:	009196
DER Filed Date:	12/18/2019
DER Lifted Date:	Not reported
DER Deed Usage (SI):	Restricted
Deed Specific Requirement:	Asphalt Cap
Deed Parameter Desc:	Benzo(a)pyrene
X Coord:	615570
Deed Depth:	3.25
Y Coord:	687195
Entire Site Restricted:	Yes

TALON PAINT PRODUCTS (Continued) **U000359381**

Property Block:	13803
Property Lot:	12
Name:	TALON PAINT PRODUCTS
Address:	205 BRIGHT ST
Address 2:	Not reported
City,State,Zip:	JERSEY CITY, NJ 07302
PI Name:	TALON PAINT PRODUCTS
PI Number:	009196
DER Filed Date:	12/18/2019
DER Lifted Date:	Not reported
DER Deed Usage (SI):	Restricted
Deed Specific Requirement:	Asphalt Cap
Deed Parameter Desc:	Benzo(b)fluoranthene
X Coord:	615570
Deed Depth:	3.25
Y Coord:	687195
Entire Site Restricted:	Yes
Property Block:	13803
Property Lot:	12
Name:	TALON PAINT PRODUCTS
Address:	205 BRIGHT ST
Address 2:	Not reported
City,State,Zip:	JERSEY CITY, NJ 07302
PI Name:	TALON PAINT PRODUCTS
PI Number:	009196
DER Filed Date:	12/18/2019
DER Lifted Date:	Not reported
DER Deed Usage (SI):	Restricted
Deed Specific Requirement:	Asphalt Cap
Deed Parameter Desc:	Historic Fill
X Coord:	615570
Deed Depth:	2
Y Coord:	687195
Entire Site Restricted:	Yes
Property Block:	13803
Property Lot:	12
Name:	TALON PAINT PRODUCTS
Address:	205 BRIGHT ST
Address 2:	Not reported
City,State,Zip:	JERSEY CITY, NJ 07302
PI Name:	TALON PAINT PRODUCTS
PI Number:	009196
DER Filed Date:	12/18/2019
DER Lifted Date:	Not reported
DER Deed Usage (SI):	Restricted
Deed Specific Requirement:	Asphalt Cap
Deed Parameter Desc:	Lead
X Coord:	615570
Deed Depth:	0.5
Y Coord:	687195
Entire Site Restricted:	Yes
Property Block:	13803
Property Lot:	12

TALON PAINT PRODUCTS (Continued) **U000359381**

Name:	TALON PAINT PRODUCTS
Address:	205 BRIGHT ST
Address 2:	Not reported
City,State,Zip:	JERSEY CITY, NJ 07302
PI Name:	TALON PAINT PRODUCTS
PI Number:	009196
DER Filed Date:	12/18/2019
DER Lifted Date:	Not reported
DER Deed Usage (SI):	Restricted
Deed Specific Requirement:	Asphalt Cap
Deed Parameter Desc:	Arsenic
X Coord:	615570
Deed Depth:	2.25
Y Coord:	687195
Entire Site Restricted:	Yes
Property Block:	13803
Property Lot:	13

Name:	TALON PAINT PRODUCTS
Address:	205 BRIGHT ST
Address 2:	Not reported
City,State,Zip:	JERSEY CITY, NJ 07302
PI Name:	TALON PAINT PRODUCTS
PI Number:	009196
DER Filed Date:	12/18/2019
DER Lifted Date:	Not reported
DER Deed Usage (SI):	Restricted
Deed Specific Requirement:	Asphalt Cap
Deed Parameter Desc:	Benzo(a)anthracene
X Coord:	615570
Deed Depth:	3.25
Y Coord:	687195
Entire Site Restricted:	Yes
Property Block:	13803
Property Lot:	13

Name:	TALON PAINT PRODUCTS
Address:	205 BRIGHT ST
Address 2:	Not reported
City,State,Zip:	JERSEY CITY, NJ 07302
PI Name:	TALON PAINT PRODUCTS
PI Number:	009196
DER Filed Date:	12/18/2019
DER Lifted Date:	Not reported
DER Deed Usage (SI):	Restricted
Deed Specific Requirement:	Asphalt Cap
Deed Parameter Desc:	Benzo(a)pyrene
X Coord:	615570
Deed Depth:	3.25
Y Coord:	687195
Entire Site Restricted:	Yes
Property Block:	13803
Property Lot:	13

Name:	TALON PAINT PRODUCTS
Address:	205 BRIGHT ST
Address 2:	Not reported

TALON PAINT PRODUCTS (Continued) **U000359381**

City,State,Zip:	JERSEY CITY, NJ 07302
PI Name:	TALON PAINT PRODUCTS
PI Number:	009196
DER Filed Date:	12/18/2019
DER Lifted Date:	Not reported
DER Deed Usage (SI):	Restricted
Deed Specific Requirement:	Asphalt Cap
Deed Parameter Desc:	Benzo(b)fluoranthene
X Coord:	615570
Deed Depth:	3.25
Y Coord:	687195
Entire Site Restricted:	Yes
Property Block:	13803
Property Lot:	13

Name:	TALON PAINT PRODUCTS
Address:	205 BRIGHT ST
Address 2:	Not reported
City,State,Zip:	JERSEY CITY, NJ 07302
PI Name:	TALON PAINT PRODUCTS
PI Number:	009196
DER Filed Date:	12/18/2019
DER Lifted Date:	Not reported
DER Deed Usage (SI):	Restricted
Deed Specific Requirement:	Asphalt Cap
Deed Parameter Desc:	Historic Fill
X Coord:	615570
Deed Depth:	2
Y Coord:	687195
Entire Site Restricted:	Yes
Property Block:	13803
Property Lot:	13

Name:	TALON PAINT PRODUCTS
Address:	205 BRIGHT ST
Address 2:	Not reported
City,State,Zip:	JERSEY CITY, NJ 07302
PI Name:	TALON PAINT PRODUCTS
PI Number:	009196
DER Filed Date:	12/18/2019
DER Lifted Date:	Not reported
DER Deed Usage (SI):	Restricted
Deed Specific Requirement:	Asphalt Cap
Deed Parameter Desc:	Lead
X Coord:	615570
Deed Depth:	0.5
Y Coord:	687195
Entire Site Restricted:	Yes
Property Block:	13803
Property Lot:	13

Name:	TALON PAINT PRODUCTS
Address:	205 BRIGHT ST
Address 2:	Not reported
City,State,Zip:	JERSEY CITY, NJ 07302
PI Name:	TALON PAINT PRODUCTS
PI Number:	009196

TALON PAINT PRODUCTS (Continued) **U000359381**

DER Filed Date:	12/18/2019
DER Lifted Date:	Not reported
DER Deed Usage (SI):	Restricted
Deed Specific Requirement:	Asphalt Cap
Deed Parameter Desc:	Arsenic
X Coord:	615570
Deed Depth:	2.25
Y Coord:	687195
Entire Site Restricted:	Yes
Property Block:	13803
Property Lot:	6

Name:	TALON PAINT PRODUCTS
Address:	205 BRIGHT ST
Address 2:	Not reported
City,State,Zip:	JERSEY CITY, NJ 07302
PI Name:	TALON PAINT PRODUCTS
PI Number:	009196
DER Filed Date:	12/18/2019
DER Lifted Date:	Not reported
DER Deed Usage (SI):	Restricted
Deed Specific Requirement:	Asphalt Cap
Deed Parameter Desc:	Benzo(a)anthracene
X Coord:	615570
Deed Depth:	3.25
Y Coord:	687195
Entire Site Restricted:	Yes
Property Block:	13803
Property Lot:	6

Name:	TALON PAINT PRODUCTS
Address:	205 BRIGHT ST
Address 2:	Not reported
City,State,Zip:	JERSEY CITY, NJ 07302
PI Name:	TALON PAINT PRODUCTS
PI Number:	009196
DER Filed Date:	12/18/2019
DER Lifted Date:	Not reported
DER Deed Usage (SI):	Restricted
Deed Specific Requirement:	Asphalt Cap
Deed Parameter Desc:	Benzo(a)pyrene
X Coord:	615570
Deed Depth:	3.25
Y Coord:	687195
Entire Site Restricted:	Yes
Property Block:	13803
Property Lot:	6

Name:	TALON PAINT PRODUCTS
Address:	205 BRIGHT ST
Address 2:	Not reported
City,State,Zip:	JERSEY CITY, NJ 07302
PI Name:	TALON PAINT PRODUCTS
PI Number:	009196
DER Filed Date:	12/18/2019
DER Lifted Date:	Not reported
DER Deed Usage (SI):	Restricted

TALON PAINT PRODUCTS (Continued) **U000359381**

Deed Specific Requirement:	Asphalt Cap
Deed Parameter Desc:	Benzo(b)fluoranthene
X Coord:	615570
Deed Depth:	3.25
Y Coord:	687195
Entire Site Restricted:	Yes
Property Block:	13803
Property Lot:	6

Name:	TALON PAINT PRODUCTS
Address:	205 BRIGHT ST
Address 2:	Not reported
City,State,Zip:	JERSEY CITY, NJ 07302
PI Name:	TALON PAINT PRODUCTS
PI Number:	009196
DER Filed Date:	12/18/2019
DER Lifted Date:	Not reported
DER Deed Usage (SI):	Restricted
Deed Specific Requirement:	Asphalt Cap
Deed Parameter Desc:	Historic Fill
X Coord:	615570
Deed Depth:	2
Y Coord:	687195
Entire Site Restricted:	Yes
Property Block:	13803
Property Lot:	6

Name:	TALON PAINT PRODUCTS
Address:	205 BRIGHT ST
Address 2:	Not reported
City,State,Zip:	JERSEY CITY, NJ 07302
PI Name:	TALON PAINT PRODUCTS
PI Number:	009196
DER Filed Date:	12/18/2019
DER Lifted Date:	Not reported
DER Deed Usage (SI):	Restricted
Deed Specific Requirement:	Asphalt Cap
Deed Parameter Desc:	Lead
X Coord:	615570
Deed Depth:	0.5
Y Coord:	687195
Entire Site Restricted:	Yes
Property Block:	13803
Property Lot:	6

Name:	TALON PAINT PRODUCTS
Address:	205 BRIGHT ST
Address 2:	Not reported
City,State,Zip:	JERSEY CITY, NJ 07302
PI Name:	TALON PAINT PRODUCTS
PI Number:	009196
DER Filed Date:	12/18/2019
DER Lifted Date:	Not reported
DER Deed Usage (SI):	Restricted
Deed Specific Requirement:	Asphalt Cap
Deed Parameter Desc:	Arsenic
X Coord:	615570

TALON PAINT PRODUCTS (Continued) **U000359381**

Deed Depth:	2.25
Y Coord:	687195
Entire Site Restricted:	Yes
Property Block:	13803
Property Lot:	7
Name:	TALON PAINT PRODUCTS
Address:	205 BRIGHT ST
Address 2:	Not reported
City,State,Zip:	JERSEY CITY, NJ 07302
PI Name:	TALON PAINT PRODUCTS
PI Number:	009196
DER Filed Date:	12/18/2019
DER Lifted Date:	Not reported
DER Deed Usage (SI):	Restricted
Deed Specific Requirement:	Asphalt Cap
Deed Parameter Desc:	Benzo(a)anthracene
X Coord:	615570
Deed Depth:	3.25
Y Coord:	687195
Entire Site Restricted:	Yes
Property Block:	13803
Property Lot:	7
Name:	TALON PAINT PRODUCTS
Address:	205 BRIGHT ST
Address 2:	Not reported
City,State,Zip:	JERSEY CITY, NJ 07302
PI Name:	TALON PAINT PRODUCTS
PI Number:	009196
DER Filed Date:	12/18/2019
DER Lifted Date:	Not reported
DER Deed Usage (SI):	Restricted
Deed Specific Requirement:	Asphalt Cap
Deed Parameter Desc:	Benzo(a)pyrene
X Coord:	615570
Deed Depth:	3.25
Y Coord:	687195
Entire Site Restricted:	Yes
Property Block:	13803
Property Lot:	7
Name:	TALON PAINT PRODUCTS
Address:	205 BRIGHT ST
Address 2:	Not reported
City,State,Zip:	JERSEY CITY, NJ 07302
PI Name:	TALON PAINT PRODUCTS
PI Number:	009196
DER Filed Date:	12/18/2019
DER Lifted Date:	Not reported
DER Deed Usage (SI):	Restricted
Deed Specific Requirement:	Asphalt Cap
Deed Parameter Desc:	Benzo(b)fluoranthene
X Coord:	615570
Deed Depth:	3.25
Y Coord:	687195
Entire Site Restricted:	Yes

TALON PAINT PRODUCTS (Continued) **U000359381**

Property Block:	13803
Property Lot:	7
Name:	TALON PAINT PRODUCTS
Address:	205 BRIGHT ST
Address 2:	Not reported
City,State,Zip:	JERSEY CITY, NJ 07302
PI Name:	TALON PAINT PRODUCTS
PI Number:	009196
DER Filed Date:	12/18/2019
DER Lifted Date:	Not reported
DER Deed Usage (SI):	Restricted
Deed Specific Requirement:	Asphalt Cap
Deed Parameter Desc:	Historic Fill
X Coord:	615570
Deed Depth:	2
Y Coord:	687195
Entire Site Restricted:	Yes
Property Block:	13803
Property Lot:	7
Name:	TALON PAINT PRODUCTS
Address:	205 BRIGHT ST
Address 2:	Not reported
City,State,Zip:	JERSEY CITY, NJ 07302
PI Name:	TALON PAINT PRODUCTS
PI Number:	009196
DER Filed Date:	12/18/2019
DER Lifted Date:	Not reported
DER Deed Usage (SI):	Restricted
Deed Specific Requirement:	Asphalt Cap
Deed Parameter Desc:	Lead
X Coord:	615570
Deed Depth:	0.5
Y Coord:	687195
Entire Site Restricted:	Yes
Property Block:	13803
Property Lot:	7
Name:	TALON PAINT PRODUCTS
Address:	205 BRIGHT ST
Address 2:	Not reported
City,State,Zip:	JERSEY CITY, NJ 07302
PI Name:	TALON PAINT PRODUCTS
PI Number:	009196
DER Filed Date:	12/18/2019
DER Lifted Date:	Not reported
DER Deed Usage (SI):	Restricted
Deed Specific Requirement:	Asphalt Cap
Deed Parameter Desc:	Arsenic
X Coord:	615570
Deed Depth:	2.25
Y Coord:	687195
Entire Site Restricted:	Yes
Property Block:	13803
Property Lot:	8

TALON PAINT PRODUCTS (Continued) **U000359381**

Name:	TALON PAINT PRODUCTS
Address:	205 BRIGHT ST
Address 2:	Not reported
City,State,Zip:	JERSEY CITY, NJ 07302
PI Name:	TALON PAINT PRODUCTS
PI Number:	009196
DER Filed Date:	12/18/2019
DER Lifted Date:	Not reported
DER Deed Usage (SI):	Restricted
Deed Specific Requirement:	Asphalt Cap
Deed Parameter Desc:	Benzo(a)anthracene
X Coord:	615570
Deed Depth:	3.25
Y Coord:	687195
Entire Site Restricted:	Yes
Property Block:	13803
Property Lot:	8

Name:	TALON PAINT PRODUCTS
Address:	205 BRIGHT ST
Address 2:	Not reported
City,State,Zip:	JERSEY CITY, NJ 07302
PI Name:	TALON PAINT PRODUCTS
PI Number:	009196
DER Filed Date:	12/18/2019
DER Lifted Date:	Not reported
DER Deed Usage (SI):	Restricted
Deed Specific Requirement:	Asphalt Cap
Deed Parameter Desc:	Benzo(a)pyrene
X Coord:	615570
Deed Depth:	3.25
Y Coord:	687195
Entire Site Restricted:	Yes
Property Block:	13803
Property Lot:	8

Name:	TALON PAINT PRODUCTS
Address:	205 BRIGHT ST
Address 2:	Not reported
City,State,Zip:	JERSEY CITY, NJ 07302
PI Name:	TALON PAINT PRODUCTS
PI Number:	009196
DER Filed Date:	12/18/2019
DER Lifted Date:	Not reported
DER Deed Usage (SI):	Restricted
Deed Specific Requirement:	Asphalt Cap
Deed Parameter Desc:	Benzo(b)fluoranthene
X Coord:	615570
Deed Depth:	3.25
Y Coord:	687195
Entire Site Restricted:	Yes
Property Block:	13803
Property Lot:	8

Name:	TALON PAINT PRODUCTS
Address:	205 BRIGHT ST
Address 2:	Not reported

TALON PAINT PRODUCTS (Continued) **U000359381**

City,State,Zip:	JERSEY CITY, NJ 07302
PI Name:	TALON PAINT PRODUCTS
PI Number:	009196
DER Filed Date:	12/18/2019
DER Lifted Date:	Not reported
DER Deed Usage (SI):	Restricted
Deed Specific Requirement:	Asphalt Cap
Deed Parameter Desc:	Historic Fill
X Coord:	615570
Deed Depth:	2
Y Coord:	687195
Entire Site Restricted:	Yes
Property Block:	13803
Property Lot:	8

Name:	TALON PAINT PRODUCTS
Address:	205 BRIGHT ST
Address 2:	Not reported
City,State,Zip:	JERSEY CITY, NJ 07302
PI Name:	TALON PAINT PRODUCTS
PI Number:	009196
DER Filed Date:	12/18/2019
DER Lifted Date:	Not reported
DER Deed Usage (SI):	Restricted
Deed Specific Requirement:	Asphalt Cap
Deed Parameter Desc:	Lead
X Coord:	615570
Deed Depth:	0.5
Y Coord:	687195
Entire Site Restricted:	Yes
Property Block:	13803
Property Lot:	8

Name:	TALON PAINT PRODUCTS
Address:	205 BRIGHT ST
Address 2:	Not reported
City,State,Zip:	JERSEY CITY, NJ 07302
PI Name:	TALON PAINT PRODUCTS
PI Number:	009196
DER Filed Date:	12/18/2019
DER Lifted Date:	Not reported
DER Deed Usage (SI):	Restricted
Deed Specific Requirement:	Fence
Deed Parameter Desc:	Arsenic
X Coord:	615570
Deed Depth:	2.25
Y Coord:	687195
Entire Site Restricted:	Yes
Property Block:	13803
Property Lot:	10

Name:	TALON PAINT PRODUCTS
Address:	205 BRIGHT ST
Address 2:	Not reported
City,State,Zip:	JERSEY CITY, NJ 07302
PI Name:	TALON PAINT PRODUCTS
PI Number:	009196

TALON PAINT PRODUCTS (Continued) **U000359381**

DER Filed Date:	12/18/2019
DER Lifted Date:	Not reported
DER Deed Usage (SI):	Restricted
Deed Specific Requirement:	Fence
Deed Parameter Desc:	Benzo(a)anthracene
X Coord:	615570
Deed Depth:	3.25
Y Coord:	687195
Entire Site Restricted:	Yes
Property Block:	13803
Property Lot:	10

Name:	TALON PAINT PRODUCTS
Address:	205 BRIGHT ST
Address 2:	Not reported
City,State,Zip:	JERSEY CITY, NJ 07302
PI Name:	TALON PAINT PRODUCTS
PI Number:	009196
DER Filed Date:	12/18/2019
DER Lifted Date:	Not reported
DER Deed Usage (SI):	Restricted
Deed Specific Requirement:	Fence
Deed Parameter Desc:	Benzo(a)pyrene
X Coord:	615570
Deed Depth:	3.25
Y Coord:	687195
Entire Site Restricted:	Yes
Property Block:	13803
Property Lot:	10

Name:	TALON PAINT PRODUCTS
Address:	205 BRIGHT ST
Address 2:	Not reported
City,State,Zip:	JERSEY CITY, NJ 07302
PI Name:	TALON PAINT PRODUCTS
PI Number:	009196
DER Filed Date:	12/18/2019
DER Lifted Date:	Not reported
DER Deed Usage (SI):	Restricted
Deed Specific Requirement:	Fence
Deed Parameter Desc:	Benzo(b)fluoranthene
X Coord:	615570
Deed Depth:	3.25
Y Coord:	687195
Entire Site Restricted:	Yes
Property Block:	13803
Property Lot:	10

Name:	TALON PAINT PRODUCTS
Address:	205 BRIGHT ST
Address 2:	Not reported
City,State,Zip:	JERSEY CITY, NJ 07302
PI Name:	TALON PAINT PRODUCTS
PI Number:	009196
DER Filed Date:	12/18/2019
DER Lifted Date:	Not reported
DER Deed Usage (SI):	Restricted

TALON PAINT PRODUCTS (Continued) **U000359381**

Deed Specific Requirement:	Fence
Deed Parameter Desc:	Historic Fill
X Coord:	615570
Deed Depth:	2
Y Coord:	687195
Entire Site Restricted:	Yes
Property Block:	13803
Property Lot:	10
Name:	TALON PAINT PRODUCTS
Address:	205 BRIGHT ST
Address 2:	Not reported
City,State,Zip:	JERSEY CITY, NJ 07302
PI Name:	TALON PAINT PRODUCTS
PI Number:	009196
DER Filed Date:	12/18/2019
DER Lifted Date:	Not reported
DER Deed Usage (SI):	Restricted
Deed Specific Requirement:	Fence
Deed Parameter Desc:	Lead
X Coord:	615570
Deed Depth:	0.5
Y Coord:	687195
Entire Site Restricted:	Yes
Property Block:	13803
Property Lot:	10
Name:	TALON PAINT PRODUCTS
Address:	205 BRIGHT ST
Address 2:	Not reported
City,State,Zip:	JERSEY CITY, NJ 07302
PI Name:	TALON PAINT PRODUCTS
PI Number:	009196
DER Filed Date:	12/18/2019
DER Lifted Date:	Not reported
DER Deed Usage (SI):	Restricted
Deed Specific Requirement:	Fence
Deed Parameter Desc:	Arsenic
X Coord:	615570
Deed Depth:	2.25
Y Coord:	687195
Entire Site Restricted:	Yes
Property Block:	13803
Property Lot:	11
Name:	TALON PAINT PRODUCTS
Address:	205 BRIGHT ST
Address 2:	Not reported
City,State,Zip:	JERSEY CITY, NJ 07302
PI Name:	TALON PAINT PRODUCTS
PI Number:	009196
DER Filed Date:	12/18/2019
DER Lifted Date:	Not reported
DER Deed Usage (SI):	Restricted
Deed Specific Requirement:	Fence
Deed Parameter Desc:	Benzo(a)anthracene
X Coord:	615570

TALON PAINT PRODUCTS (Continued) **U000359381**

Deed Depth:	3.25
Y Coord:	687195
Entire Site Restricted:	Yes
Property Block:	13803
Property Lot:	11
Name:	TALON PAINT PRODUCTS
Address:	205 BRIGHT ST
Address 2:	Not reported
City,State,Zip:	JERSEY CITY, NJ 07302
PI Name:	TALON PAINT PRODUCTS
PI Number:	009196
DER Filed Date:	12/18/2019
DER Lifted Date:	Not reported
DER Deed Usage (SI):	Restricted
Deed Specific Requirement:	Fence
Deed Parameter Desc:	Benzo(a)pyrene
X Coord:	615570
Deed Depth:	3.25
Y Coord:	687195
Entire Site Restricted:	Yes
Property Block:	13803
Property Lot:	11
Name:	TALON PAINT PRODUCTS
Address:	205 BRIGHT ST
Address 2:	Not reported
City,State,Zip:	JERSEY CITY, NJ 07302
PI Name:	TALON PAINT PRODUCTS
PI Number:	009196
DER Filed Date:	12/18/2019
DER Lifted Date:	Not reported
DER Deed Usage (SI):	Restricted
Deed Specific Requirement:	Fence
Deed Parameter Desc:	Benzo(b)fluoranthene
X Coord:	615570
Deed Depth:	3.25
Y Coord:	687195
Entire Site Restricted:	Yes
Property Block:	13803
Property Lot:	11
Name:	TALON PAINT PRODUCTS
Address:	205 BRIGHT ST
Address 2:	Not reported
City,State,Zip:	JERSEY CITY, NJ 07302
PI Name:	TALON PAINT PRODUCTS
PI Number:	009196
DER Filed Date:	12/18/2019
DER Lifted Date:	Not reported
DER Deed Usage (SI):	Restricted
Deed Specific Requirement:	Fence
Deed Parameter Desc:	Historic Fill
X Coord:	615570
Deed Depth:	2
Y Coord:	687195
Entire Site Restricted:	Yes

TALON PAINT PRODUCTS (Continued) **U000359381**

Property Block:	13803
Property Lot:	11
Name:	TALON PAINT PRODUCTS
Address:	205 BRIGHT ST
Address 2:	Not reported
City,State,Zip:	JERSEY CITY, NJ 07302
PI Name:	TALON PAINT PRODUCTS
PI Number:	009196
DER Filed Date:	12/18/2019
DER Lifted Date:	Not reported
DER Deed Usage (SI):	Restricted
Deed Specific Requirement:	Fence
Deed Parameter Desc:	Lead
X Coord:	615570
Deed Depth:	0.5
Y Coord:	687195
Entire Site Restricted:	Yes
Property Block:	13803
Property Lot:	11
Name:	TALON PAINT PRODUCTS
Address:	205 BRIGHT ST
Address 2:	Not reported
City,State,Zip:	JERSEY CITY, NJ 07302
PI Name:	TALON PAINT PRODUCTS
PI Number:	009196
DER Filed Date:	12/18/2019
DER Lifted Date:	Not reported
DER Deed Usage (SI):	Restricted
Deed Specific Requirement:	Fence
Deed Parameter Desc:	Arsenic
X Coord:	615570
Deed Depth:	2.25
Y Coord:	687195
Entire Site Restricted:	Yes
Property Block:	13803
Property Lot:	12
Name:	TALON PAINT PRODUCTS
Address:	205 BRIGHT ST
Address 2:	Not reported
City,State,Zip:	JERSEY CITY, NJ 07302
PI Name:	TALON PAINT PRODUCTS
PI Number:	009196
DER Filed Date:	12/18/2019
DER Lifted Date:	Not reported
DER Deed Usage (SI):	Restricted
Deed Specific Requirement:	Fence
Deed Parameter Desc:	Benzo(a)anthracene
X Coord:	615570
Deed Depth:	3.25
Y Coord:	687195
Entire Site Restricted:	Yes
Property Block:	13803
Property Lot:	12

TALON PAINT PRODUCTS (Continued) **U000359381**

Name:	TALON PAINT PRODUCTS
Address:	205 BRIGHT ST
Address 2:	Not reported
City,State,Zip:	JERSEY CITY, NJ 07302
PI Name:	TALON PAINT PRODUCTS
PI Number:	009196
DER Filed Date:	12/18/2019
DER Lifted Date:	Not reported
DER Deed Usage (SI):	Restricted
Deed Specific Requirement:	Fence
Deed Parameter Desc:	Benzo(a)pyrene
X Coord:	615570
Deed Depth:	3.25
Y Coord:	687195
Entire Site Restricted:	Yes
Property Block:	13803
Property Lot:	12

Name:	TALON PAINT PRODUCTS
Address:	205 BRIGHT ST
Address 2:	Not reported
City,State,Zip:	JERSEY CITY, NJ 07302
PI Name:	TALON PAINT PRODUCTS
PI Number:	009196
DER Filed Date:	12/18/2019
DER Lifted Date:	Not reported
DER Deed Usage (SI):	Restricted
Deed Specific Requirement:	Fence
Deed Parameter Desc:	Benzo(b)fluoranthene
X Coord:	615570
Deed Depth:	3.25
Y Coord:	687195
Entire Site Restricted:	Yes
Property Block:	13803
Property Lot:	12

Name:	TALON PAINT PRODUCTS
Address:	205 BRIGHT ST
Address 2:	Not reported
City,State,Zip:	JERSEY CITY, NJ 07302
PI Name:	TALON PAINT PRODUCTS
PI Number:	009196
DER Filed Date:	12/18/2019
DER Lifted Date:	Not reported
DER Deed Usage (SI):	Restricted
Deed Specific Requirement:	Fence
Deed Parameter Desc:	Historic Fill
X Coord:	615570
Deed Depth:	2
Y Coord:	687195
Entire Site Restricted:	Yes
Property Block:	13803
Property Lot:	12

Name:	TALON PAINT PRODUCTS
Address:	205 BRIGHT ST
Address 2:	Not reported

TALON PAINT PRODUCTS (Continued) **U000359381**

City,State,Zip:	JERSEY CITY, NJ 07302
PI Name:	TALON PAINT PRODUCTS
PI Number:	009196
DER Filed Date:	12/18/2019
DER Lifted Date:	Not reported
DER Deed Usage (SI):	Restricted
Deed Specific Requirement:	Fence
Deed Parameter Desc:	Lead
X Coord:	615570
Deed Depth:	0.5
Y Coord:	687195
Entire Site Restricted:	Yes
Property Block:	13803
Property Lot:	12

Name:	TALON PAINT PRODUCTS
Address:	205 BRIGHT ST
Address 2:	Not reported
City,State,Zip:	JERSEY CITY, NJ 07302
PI Name:	TALON PAINT PRODUCTS
PI Number:	009196
DER Filed Date:	12/18/2019
DER Lifted Date:	Not reported
DER Deed Usage (SI):	Restricted
Deed Specific Requirement:	Fence
Deed Parameter Desc:	Arsenic
X Coord:	615570
Deed Depth:	2.25
Y Coord:	687195
Entire Site Restricted:	Yes
Property Block:	13803
Property Lot:	13

Name:	TALON PAINT PRODUCTS
Address:	205 BRIGHT ST
Address 2:	Not reported
City,State,Zip:	JERSEY CITY, NJ 07302
PI Name:	TALON PAINT PRODUCTS
PI Number:	009196
DER Filed Date:	12/18/2019
DER Lifted Date:	Not reported
DER Deed Usage (SI):	Restricted
Deed Specific Requirement:	Fence
Deed Parameter Desc:	Benzo(a)anthracene
X Coord:	615570
Deed Depth:	3.25
Y Coord:	687195
Entire Site Restricted:	Yes
Property Block:	13803
Property Lot:	13

Name:	TALON PAINT PRODUCTS
Address:	205 BRIGHT ST
Address 2:	Not reported
City,State,Zip:	JERSEY CITY, NJ 07302
PI Name:	TALON PAINT PRODUCTS
PI Number:	009196

TALON PAINT PRODUCTS (Continued) **U000359381**

DER Filed Date: 12/18/2019
DER Lifted Date: Not reported
DER Deed Usage (SI): Restricted
Deed Specific Requirement: Fence
Deed Parameter Desc: Benzo(a)pyrene
X Coord: 615570
Deed Depth: 3.25
Y Coord: 687195
Entire Site Restricted: Yes
Property Block: 13803
Property Lot: 13

Name: TALON PAINT PRODUCTS
Address: 205 BRIGHT ST
Address 2: Not reported
City,State,Zip: JERSEY CITY, NJ 07302
PI Name: TALON PAINT PRODUCTS
PI Number: 009196
DER Filed Date: 12/18/2019
DER Lifted Date: Not reported
DER Deed Usage (SI): Restricted
Deed Specific Requirement: Fence
Deed Parameter Desc: Benzo(b)fluoranthene
X Coord: 615570
Deed Depth: 3.25
Y Coord: 687195
Entire Site Restricted: Yes
Property Block: 13803
Property Lot: 13

Name: TALON PAINT PRODUCTS
Address: 205 BRIGHT ST
Address 2: Not reported
City,State,Zip: JERSEY CITY, NJ 07302
PI Name: TALON PAINT PRODUCTS
PI Number: 009196
DER Filed Date: 12/18/2019
DER Lifted Date: Not reported
DER Deed Usage (SI): Restricted
Deed Specific Requirement: Fence
Deed Parameter Desc: Historic Fill
X Coord: 615570
Deed Depth: 2
Y Coord: 687195
Entire Site Restricted: Yes
Property Block: 13803
Property Lot: 13

Name: TALON PAINT PRODUCTS
Address: 205 BRIGHT ST
Address 2: Not reported
City,State,Zip: JERSEY CITY, NJ 07302
PI Name: TALON PAINT PRODUCTS
PI Number: 009196
DER Filed Date: 12/18/2019
DER Lifted Date: Not reported
DER Deed Usage (SI): Restricted

TALON PAINT PRODUCTS (Continued) **U000359381**

Deed Specific Requirement:	Fence
Deed Parameter Desc:	Lead
X Coord:	615570
Deed Depth:	0.5
Y Coord:	687195
Entire Site Restricted:	Yes
Property Block:	13803
Property Lot:	13
Name:	TALON PAINT PRODUCTS
Address:	205 BRIGHT ST
Address 2:	Not reported
City,State,Zip:	JERSEY CITY, NJ 07302
PI Name:	TALON PAINT PRODUCTS
PI Number:	009196
DER Filed Date:	12/18/2019
DER Lifted Date:	Not reported
DER Deed Usage (SI):	Restricted
Deed Specific Requirement:	Fence
Deed Parameter Desc:	Arsenic
X Coord:	615570
Deed Depth:	2.25
Y Coord:	687195
Entire Site Restricted:	Yes
Property Block:	13803
Property Lot:	6
Name:	TALON PAINT PRODUCTS
Address:	205 BRIGHT ST
Address 2:	Not reported
City,State,Zip:	JERSEY CITY, NJ 07302
PI Name:	TALON PAINT PRODUCTS
PI Number:	009196
DER Filed Date:	12/18/2019
DER Lifted Date:	Not reported
DER Deed Usage (SI):	Restricted
Deed Specific Requirement:	Fence
Deed Parameter Desc:	Benzo(a)anthracene
X Coord:	615570
Deed Depth:	3.25
Y Coord:	687195
Entire Site Restricted:	Yes
Property Block:	13803
Property Lot:	6
Name:	TALON PAINT PRODUCTS
Address:	205 BRIGHT ST
Address 2:	Not reported
City,State,Zip:	JERSEY CITY, NJ 07302
PI Name:	TALON PAINT PRODUCTS
PI Number:	009196
DER Filed Date:	12/18/2019
DER Lifted Date:	Not reported
DER Deed Usage (SI):	Restricted
Deed Specific Requirement:	Fence
Deed Parameter Desc:	Benzo(a)pyrene
X Coord:	615570

TALON PAINT PRODUCTS (Continued) **U000359381**

Deed Depth:	3.25
Y Coord:	687195
Entire Site Restricted:	Yes
Property Block:	13803
Property Lot:	6
Name:	TALON PAINT PRODUCTS
Address:	205 BRIGHT ST
Address 2:	Not reported
City,State,Zip:	JERSEY CITY, NJ 07302
PI Name:	TALON PAINT PRODUCTS
PI Number:	009196
DER Filed Date:	12/18/2019
DER Lifted Date:	Not reported
DER Deed Usage (SI):	Restricted
Deed Specific Requirement:	Fence
Deed Parameter Desc:	Benzo(b)fluoranthene
X Coord:	615570
Deed Depth:	3.25
Y Coord:	687195
Entire Site Restricted:	Yes
Property Block:	13803
Property Lot:	6
Name:	TALON PAINT PRODUCTS
Address:	205 BRIGHT ST
Address 2:	Not reported
City,State,Zip:	JERSEY CITY, NJ 07302
PI Name:	TALON PAINT PRODUCTS
PI Number:	009196
DER Filed Date:	12/18/2019
DER Lifted Date:	Not reported
DER Deed Usage (SI):	Restricted
Deed Specific Requirement:	Fence
Deed Parameter Desc:	Historic Fill
X Coord:	615570
Deed Depth:	2
Y Coord:	687195
Entire Site Restricted:	Yes
Property Block:	13803
Property Lot:	6
Name:	TALON PAINT PRODUCTS
Address:	205 BRIGHT ST
Address 2:	Not reported
City,State,Zip:	JERSEY CITY, NJ 07302
PI Name:	TALON PAINT PRODUCTS
PI Number:	009196
DER Filed Date:	12/18/2019
DER Lifted Date:	Not reported
DER Deed Usage (SI):	Restricted
Deed Specific Requirement:	Fence
Deed Parameter Desc:	Lead
X Coord:	615570
Deed Depth:	0.5
Y Coord:	687195
Entire Site Restricted:	Yes

TALON PAINT PRODUCTS (Continued) **U000359381**

Property Block:	13803
Property Lot:	6
Name:	TALON PAINT PRODUCTS
Address:	205 BRIGHT ST
Address 2:	Not reported
City,State,Zip:	JERSEY CITY, NJ 07302
PI Name:	TALON PAINT PRODUCTS
PI Number:	009196
DER Filed Date:	12/18/2019
DER Lifted Date:	Not reported
DER Deed Usage (SI):	Restricted
Deed Specific Requirement:	Fence
Deed Parameter Desc:	Arsenic
X Coord:	615570
Deed Depth:	2.25
Y Coord:	687195
Entire Site Restricted:	Yes
Property Block:	13803
Property Lot:	7
Name:	TALON PAINT PRODUCTS
Address:	205 BRIGHT ST
Address 2:	Not reported
City,State,Zip:	JERSEY CITY, NJ 07302
PI Name:	TALON PAINT PRODUCTS
PI Number:	009196
DER Filed Date:	12/18/2019
DER Lifted Date:	Not reported
DER Deed Usage (SI):	Restricted
Deed Specific Requirement:	Fence
Deed Parameter Desc:	Benzo(a)anthracene
X Coord:	615570
Deed Depth:	3.25
Y Coord:	687195
Entire Site Restricted:	Yes
Property Block:	13803
Property Lot:	7
Name:	TALON PAINT PRODUCTS
Address:	205 BRIGHT ST
Address 2:	Not reported
City,State,Zip:	JERSEY CITY, NJ 07302
PI Name:	TALON PAINT PRODUCTS
PI Number:	009196
DER Filed Date:	12/18/2019
DER Lifted Date:	Not reported
DER Deed Usage (SI):	Restricted
Deed Specific Requirement:	Fence
Deed Parameter Desc:	Benzo(a)pyrene
X Coord:	615570
Deed Depth:	3.25
Y Coord:	687195
Entire Site Restricted:	Yes
Property Block:	13803
Property Lot:	7

TALON PAINT PRODUCTS (Continued) **U000359381**

Name:	TALON PAINT PRODUCTS
Address:	205 BRIGHT ST
Address 2:	Not reported
City,State,Zip:	JERSEY CITY, NJ 07302
PI Name:	TALON PAINT PRODUCTS
PI Number:	009196
DER Filed Date:	12/18/2019
DER Lifted Date:	Not reported
DER Deed Usage (SI):	Restricted
Deed Specific Requirement:	Fence
Deed Parameter Desc:	Benzo(b)fluoranthene
X Coord:	615570
Deed Depth:	3.25
Y Coord:	687195
Entire Site Restricted:	Yes
Property Block:	13803
Property Lot:	7

Name:	TALON PAINT PRODUCTS
Address:	205 BRIGHT ST
Address 2:	Not reported
City,State,Zip:	JERSEY CITY, NJ 07302
PI Name:	TALON PAINT PRODUCTS
PI Number:	009196
DER Filed Date:	12/18/2019
DER Lifted Date:	Not reported
DER Deed Usage (SI):	Restricted
Deed Specific Requirement:	Fence
Deed Parameter Desc:	Historic Fill
X Coord:	615570
Deed Depth:	2
Y Coord:	687195
Entire Site Restricted:	Yes
Property Block:	13803
Property Lot:	7

Name:	TALON PAINT PRODUCTS
Address:	205 BRIGHT ST
Address 2:	Not reported
City,State,Zip:	JERSEY CITY, NJ 07302
PI Name:	TALON PAINT PRODUCTS
PI Number:	009196
DER Filed Date:	12/18/2019
DER Lifted Date:	Not reported
DER Deed Usage (SI):	Restricted
Deed Specific Requirement:	Fence
Deed Parameter Desc:	Lead
X Coord:	615570
Deed Depth:	0.5
Y Coord:	687195
Entire Site Restricted:	Yes
Property Block:	13803
Property Lot:	7

Name:	TALON PAINT PRODUCTS
Address:	205 BRIGHT ST
Address 2:	Not reported

TALON PAINT PRODUCTS (Continued) **U000359381**

City,State,Zip:	JERSEY CITY, NJ 07302
PI Name:	TALON PAINT PRODUCTS
PI Number:	009196
DER Filed Date:	12/18/2019
DER Lifted Date:	Not reported
DER Deed Usage (SI):	Restricted
Deed Specific Requirement:	Fence
Deed Parameter Desc:	Arsenic
X Coord:	615570
Deed Depth:	2.25
Y Coord:	687195
Entire Site Restricted:	Yes
Property Block:	13803
Property Lot:	8

Name:	TALON PAINT PRODUCTS
Address:	205 BRIGHT ST
Address 2:	Not reported
City,State,Zip:	JERSEY CITY, NJ 07302
PI Name:	TALON PAINT PRODUCTS
PI Number:	009196
DER Filed Date:	12/18/2019
DER Lifted Date:	Not reported
DER Deed Usage (SI):	Restricted
Deed Specific Requirement:	Fence
Deed Parameter Desc:	Benzo(a)anthracene
X Coord:	615570
Deed Depth:	3.25
Y Coord:	687195
Entire Site Restricted:	Yes
Property Block:	13803
Property Lot:	8

Name:	TALON PAINT PRODUCTS
Address:	205 BRIGHT ST
Address 2:	Not reported
City,State,Zip:	JERSEY CITY, NJ 07302
PI Name:	TALON PAINT PRODUCTS
PI Number:	009196
DER Filed Date:	12/18/2019
DER Lifted Date:	Not reported
DER Deed Usage (SI):	Restricted
Deed Specific Requirement:	Fence
Deed Parameter Desc:	Benzo(a)pyrene
X Coord:	615570
Deed Depth:	3.25
Y Coord:	687195
Entire Site Restricted:	Yes
Property Block:	13803
Property Lot:	8

Name:	TALON PAINT PRODUCTS
Address:	205 BRIGHT ST
Address 2:	Not reported
City,State,Zip:	JERSEY CITY, NJ 07302
PI Name:	TALON PAINT PRODUCTS
PI Number:	009196

TALON PAINT PRODUCTS (Continued) **U000359381**

DER Filed Date:	12/18/2019
DER Lifted Date:	Not reported
DER Deed Usage (SI):	Restricted
Deed Specific Requirement:	Fence
Deed Parameter Desc:	Benzo(b)fluoranthene
X Coord:	615570
Deed Depth:	3.25
Y Coord:	687195
Entire Site Restricted:	Yes
Property Block:	13803
Property Lot:	8

Name:	TALON PAINT PRODUCTS
Address:	205 BRIGHT ST
Address 2:	Not reported
City,State,Zip:	JERSEY CITY, NJ 07302
PI Name:	TALON PAINT PRODUCTS
PI Number:	009196
DER Filed Date:	12/18/2019
DER Lifted Date:	Not reported
DER Deed Usage (SI):	Restricted
Deed Specific Requirement:	Fence
Deed Parameter Desc:	Historic Fill
X Coord:	615570
Deed Depth:	2
Y Coord:	687195
Entire Site Restricted:	Yes
Property Block:	13803
Property Lot:	8

Name:	TALON PAINT PRODUCTS
Address:	205 BRIGHT ST
Address 2:	Not reported
City,State,Zip:	JERSEY CITY, NJ 07302
PI Name:	TALON PAINT PRODUCTS
PI Number:	009196
DER Filed Date:	12/18/2019
DER Lifted Date:	Not reported
DER Deed Usage (SI):	Restricted
Deed Specific Requirement:	Fence
Deed Parameter Desc:	Lead
X Coord:	615570
Deed Depth:	0.5
Y Coord:	687195
Entire Site Restricted:	Yes
Property Block:	13803
Property Lot:	8

Name:	TALON PAINT PRODUCTS
Address:	205 BRIGHT ST
Address 2:	Not reported
City,State,Zip:	JERSEY CITY, NJ 07302
PI Name:	TALON PAINT PRODUCTS
PI Number:	009196
DER Filed Date:	12/18/2019
DER Lifted Date:	Not reported
DER Deed Usage (SI):	Restricted

TALON PAINT PRODUCTS (Continued) **U000359381**

Deed Specific Requirement:	Slab
Deed Parameter Desc:	Arsenic
X Coord:	615570
Deed Depth:	2.25
Y Coord:	687195
Entire Site Restricted:	Yes
Property Block:	13803
Property Lot:	10
Name:	TALON PAINT PRODUCTS
Address:	205 BRIGHT ST
Address 2:	Not reported
City,State,Zip:	JERSEY CITY, NJ 07302
PI Name:	TALON PAINT PRODUCTS
PI Number:	009196
DER Filed Date:	12/18/2019
DER Lifted Date:	Not reported
DER Deed Usage (SI):	Restricted
Deed Specific Requirement:	Slab
Deed Parameter Desc:	Benzo(a)anthracene
X Coord:	615570
Deed Depth:	3.25
Y Coord:	687195
Entire Site Restricted:	Yes
Property Block:	13803
Property Lot:	10
Name:	TALON PAINT PRODUCTS
Address:	205 BRIGHT ST
Address 2:	Not reported
City,State,Zip:	JERSEY CITY, NJ 07302
PI Name:	TALON PAINT PRODUCTS
PI Number:	009196
DER Filed Date:	12/18/2019
DER Lifted Date:	Not reported
DER Deed Usage (SI):	Restricted
Deed Specific Requirement:	Slab
Deed Parameter Desc:	Benzo(a)pyrene
X Coord:	615570
Deed Depth:	3.25
Y Coord:	687195
Entire Site Restricted:	Yes
Property Block:	13803
Property Lot:	10
Name:	TALON PAINT PRODUCTS
Address:	205 BRIGHT ST
Address 2:	Not reported
City,State,Zip:	JERSEY CITY, NJ 07302
PI Name:	TALON PAINT PRODUCTS
PI Number:	009196
DER Filed Date:	12/18/2019
DER Lifted Date:	Not reported
DER Deed Usage (SI):	Restricted
Deed Specific Requirement:	Slab
Deed Parameter Desc:	Benzo(b)fluoranthene
X Coord:	615570

TALON PAINT PRODUCTS (Continued) **U000359381**

Deed Depth:	3.25
Y Coord:	687195
Entire Site Restricted:	Yes
Property Block:	13803
Property Lot:	10
Name:	TALON PAINT PRODUCTS
Address:	205 BRIGHT ST
Address 2:	Not reported
City,State,Zip:	JERSEY CITY, NJ 07302
PI Name:	TALON PAINT PRODUCTS
PI Number:	009196
DER Filed Date:	12/18/2019
DER Lifted Date:	Not reported
DER Deed Usage (SI):	Restricted
Deed Specific Requirement:	Slab
Deed Parameter Desc:	Historic Fill
X Coord:	615570
Deed Depth:	2
Y Coord:	687195
Entire Site Restricted:	Yes
Property Block:	13803
Property Lot:	10
Name:	TALON PAINT PRODUCTS
Address:	205 BRIGHT ST
Address 2:	Not reported
City,State,Zip:	JERSEY CITY, NJ 07302
PI Name:	TALON PAINT PRODUCTS
PI Number:	009196
DER Filed Date:	12/18/2019
DER Lifted Date:	Not reported
DER Deed Usage (SI):	Restricted
Deed Specific Requirement:	Slab
Deed Parameter Desc:	Lead
X Coord:	615570
Deed Depth:	0.5
Y Coord:	687195
Entire Site Restricted:	Yes
Property Block:	13803
Property Lot:	10
Name:	TALON PAINT PRODUCTS
Address:	205 BRIGHT ST
Address 2:	Not reported
City,State,Zip:	JERSEY CITY, NJ 07302
PI Name:	TALON PAINT PRODUCTS
PI Number:	009196
DER Filed Date:	12/18/2019
DER Lifted Date:	Not reported
DER Deed Usage (SI):	Restricted
Deed Specific Requirement:	Slab
Deed Parameter Desc:	Arsenic
X Coord:	615570
Deed Depth:	2.25
Y Coord:	687195
Entire Site Restricted:	Yes

TALON PAINT PRODUCTS (Continued) **U000359381**

Property Block:	13803
Property Lot:	11
Name:	TALON PAINT PRODUCTS
Address:	205 BRIGHT ST
Address 2:	Not reported
City,State,Zip:	JERSEY CITY, NJ 07302
PI Name:	TALON PAINT PRODUCTS
PI Number:	009196
DER Filed Date:	12/18/2019
DER Lifted Date:	Not reported
DER Deed Usage (SI):	Restricted
Deed Specific Requirement:	Slab
Deed Parameter Desc:	Benzo(a)anthracene
X Coord:	615570
Deed Depth:	3.25
Y Coord:	687195
Entire Site Restricted:	Yes
Property Block:	13803
Property Lot:	11
Name:	TALON PAINT PRODUCTS
Address:	205 BRIGHT ST
Address 2:	Not reported
City,State,Zip:	JERSEY CITY, NJ 07302
PI Name:	TALON PAINT PRODUCTS
PI Number:	009196
DER Filed Date:	12/18/2019
DER Lifted Date:	Not reported
DER Deed Usage (SI):	Restricted
Deed Specific Requirement:	Slab
Deed Parameter Desc:	Benzo(a)pyrene
X Coord:	615570
Deed Depth:	3.25
Y Coord:	687195
Entire Site Restricted:	Yes
Property Block:	13803
Property Lot:	11
Name:	TALON PAINT PRODUCTS
Address:	205 BRIGHT ST
Address 2:	Not reported
City,State,Zip:	JERSEY CITY, NJ 07302
PI Name:	TALON PAINT PRODUCTS
PI Number:	009196
DER Filed Date:	12/18/2019
DER Lifted Date:	Not reported
DER Deed Usage (SI):	Restricted
Deed Specific Requirement:	Slab
Deed Parameter Desc:	Benzo(b)fluoranthene
X Coord:	615570
Deed Depth:	3.25
Y Coord:	687195
Entire Site Restricted:	Yes
Property Block:	13803
Property Lot:	11

TALON PAINT PRODUCTS (Continued) **U000359381**

Name:	TALON PAINT PRODUCTS
Address:	205 BRIGHT ST
Address 2:	Not reported
City,State,Zip:	JERSEY CITY, NJ 07302
PI Name:	TALON PAINT PRODUCTS
PI Number:	009196
DER Filed Date:	12/18/2019
DER Lifted Date:	Not reported
DER Deed Usage (SI):	Restricted
Deed Specific Requirement:	Slab
Deed Parameter Desc:	Historic Fill
X Coord:	615570
Deed Depth:	2
Y Coord:	687195
Entire Site Restricted:	Yes
Property Block:	13803
Property Lot:	11

Name:	TALON PAINT PRODUCTS
Address:	205 BRIGHT ST
Address 2:	Not reported
City,State,Zip:	JERSEY CITY, NJ 07302
PI Name:	TALON PAINT PRODUCTS
PI Number:	009196
DER Filed Date:	12/18/2019
DER Lifted Date:	Not reported
DER Deed Usage (SI):	Restricted
Deed Specific Requirement:	Slab
Deed Parameter Desc:	Lead
X Coord:	615570
Deed Depth:	0.5
Y Coord:	687195
Entire Site Restricted:	Yes
Property Block:	13803
Property Lot:	11

Name:	TALON PAINT PRODUCTS
Address:	205 BRIGHT ST
Address 2:	Not reported
City,State,Zip:	JERSEY CITY, NJ 07302
PI Name:	TALON PAINT PRODUCTS
PI Number:	009196
DER Filed Date:	12/18/2019
DER Lifted Date:	Not reported
DER Deed Usage (SI):	Restricted
Deed Specific Requirement:	Slab
Deed Parameter Desc:	Arsenic
X Coord:	615570
Deed Depth:	2.25
Y Coord:	687195
Entire Site Restricted:	Yes
Property Block:	13803
Property Lot:	12

Name:	TALON PAINT PRODUCTS
Address:	205 BRIGHT ST
Address 2:	Not reported

TALON PAINT PRODUCTS (Continued) **U000359381**

City,State,Zip:	JERSEY CITY, NJ 07302
PI Name:	TALON PAINT PRODUCTS
PI Number:	009196
DER Filed Date:	12/18/2019
DER Lifted Date:	Not reported
DER Deed Usage (SI):	Restricted
Deed Specific Requirement:	Slab
Deed Parameter Desc:	Benzo(a)anthracene
X Coord:	615570
Deed Depth:	3.25
Y Coord:	687195
Entire Site Restricted:	Yes
Property Block:	13803
Property Lot:	12

Name:	TALON PAINT PRODUCTS
Address:	205 BRIGHT ST
Address 2:	Not reported
City,State,Zip:	JERSEY CITY, NJ 07302
PI Name:	TALON PAINT PRODUCTS
PI Number:	009196
DER Filed Date:	12/18/2019
DER Lifted Date:	Not reported
DER Deed Usage (SI):	Restricted
Deed Specific Requirement:	Slab
Deed Parameter Desc:	Benzo(a)pyrene
X Coord:	615570
Deed Depth:	3.25
Y Coord:	687195
Entire Site Restricted:	Yes
Property Block:	13803
Property Lot:	12

Name:	TALON PAINT PRODUCTS
Address:	205 BRIGHT ST
Address 2:	Not reported
City,State,Zip:	JERSEY CITY, NJ 07302
PI Name:	TALON PAINT PRODUCTS
PI Number:	009196
DER Filed Date:	12/18/2019
DER Lifted Date:	Not reported
DER Deed Usage (SI):	Restricted
Deed Specific Requirement:	Slab
Deed Parameter Desc:	Benzo(b)fluoranthene
X Coord:	615570
Deed Depth:	3.25
Y Coord:	687195
Entire Site Restricted:	Yes
Property Block:	13803
Property Lot:	12

Name:	TALON PAINT PRODUCTS
Address:	205 BRIGHT ST
Address 2:	Not reported
City,State,Zip:	JERSEY CITY, NJ 07302
PI Name:	TALON PAINT PRODUCTS
PI Number:	009196

TALON PAINT PRODUCTS (Continued) **U000359381**

DER Filed Date:	12/18/2019
DER Lifted Date:	Not reported
DER Deed Usage (SI):	Restricted
Deed Specific Requirement:	Slab
Deed Parameter Desc:	Historic Fill
X Coord:	615570
Deed Depth:	2
Y Coord:	687195
Entire Site Restricted:	Yes
Property Block:	13803
Property Lot:	12

Name:	TALON PAINT PRODUCTS
Address:	205 BRIGHT ST
Address 2:	Not reported
City,State,Zip:	JERSEY CITY, NJ 07302
PI Name:	TALON PAINT PRODUCTS
PI Number:	009196
DER Filed Date:	12/18/2019
DER Lifted Date:	Not reported
DER Deed Usage (SI):	Restricted
Deed Specific Requirement:	Slab
Deed Parameter Desc:	Lead
X Coord:	615570
Deed Depth:	0.5
Y Coord:	687195
Entire Site Restricted:	Yes
Property Block:	13803
Property Lot:	12

Name:	TALON PAINT PRODUCTS
Address:	205 BRIGHT ST
Address 2:	Not reported
City,State,Zip:	JERSEY CITY, NJ 07302
PI Name:	TALON PAINT PRODUCTS
PI Number:	009196
DER Filed Date:	12/18/2019
DER Lifted Date:	Not reported
DER Deed Usage (SI):	Restricted
Deed Specific Requirement:	Slab
Deed Parameter Desc:	Arsenic
X Coord:	615570
Deed Depth:	2.25
Y Coord:	687195
Entire Site Restricted:	Yes
Property Block:	13803
Property Lot:	13

Name:	TALON PAINT PRODUCTS
Address:	205 BRIGHT ST
Address 2:	Not reported
City,State,Zip:	JERSEY CITY, NJ 07302
PI Name:	TALON PAINT PRODUCTS
PI Number:	009196
DER Filed Date:	12/18/2019
DER Lifted Date:	Not reported
DER Deed Usage (SI):	Restricted

TALON PAINT PRODUCTS (Continued) **U000359381**

Deed Specific Requirement:	Slab
Deed Parameter Desc:	Benzo(a)anthracene
X Coord:	615570
Deed Depth:	3.25
Y Coord:	687195
Entire Site Restricted:	Yes
Property Block:	13803
Property Lot:	13

Name:	TALON PAINT PRODUCTS
Address:	205 BRIGHT ST
Address 2:	Not reported
City,State,Zip:	JERSEY CITY, NJ 07302
PI Name:	TALON PAINT PRODUCTS
PI Number:	009196
DER Filed Date:	12/18/2019
DER Lifted Date:	Not reported
DER Deed Usage (SI):	Restricted
Deed Specific Requirement:	Slab
Deed Parameter Desc:	Benzo(a)pyrene
X Coord:	615570
Deed Depth:	3.25
Y Coord:	687195
Entire Site Restricted:	Yes
Property Block:	13803
Property Lot:	13

Name:	TALON PAINT PRODUCTS
Address:	205 BRIGHT ST
Address 2:	Not reported
City,State,Zip:	JERSEY CITY, NJ 07302
PI Name:	TALON PAINT PRODUCTS
PI Number:	009196
DER Filed Date:	12/18/2019
DER Lifted Date:	Not reported
DER Deed Usage (SI):	Restricted
Deed Specific Requirement:	Slab
Deed Parameter Desc:	Benzo(b)fluoranthene
X Coord:	615570
Deed Depth:	3.25
Y Coord:	687195
Entire Site Restricted:	Yes
Property Block:	13803
Property Lot:	13

Name:	TALON PAINT PRODUCTS
Address:	205 BRIGHT ST
Address 2:	Not reported
City,State,Zip:	JERSEY CITY, NJ 07302
PI Name:	TALON PAINT PRODUCTS
PI Number:	009196
DER Filed Date:	12/18/2019
DER Lifted Date:	Not reported
DER Deed Usage (SI):	Restricted
Deed Specific Requirement:	Slab
Deed Parameter Desc:	Historic Fill
X Coord:	615570

TALON PAINT PRODUCTS (Continued) **U000359381**

Deed Depth:	2
Y Coord:	687195
Entire Site Restricted:	Yes
Property Block:	13803
Property Lot:	13
Name:	TALON PAINT PRODUCTS
Address:	205 BRIGHT ST
Address 2:	Not reported
City,State,Zip:	JERSEY CITY, NJ 07302
PI Name:	TALON PAINT PRODUCTS
PI Number:	009196
DER Filed Date:	12/18/2019
DER Lifted Date:	Not reported
DER Deed Usage (SI):	Restricted
Deed Specific Requirement:	Slab
Deed Parameter Desc:	Lead
X Coord:	615570
Deed Depth:	0.5
Y Coord:	687195
Entire Site Restricted:	Yes
Property Block:	13803
Property Lot:	13
Name:	TALON PAINT PRODUCTS
Address:	205 BRIGHT ST
Address 2:	Not reported
City,State,Zip:	JERSEY CITY, NJ 07302
PI Name:	TALON PAINT PRODUCTS
PI Number:	009196
DER Filed Date:	12/18/2019
DER Lifted Date:	Not reported
DER Deed Usage (SI):	Restricted
Deed Specific Requirement:	Slab
Deed Parameter Desc:	Arsenic
X Coord:	615570
Deed Depth:	2.25
Y Coord:	687195
Entire Site Restricted:	Yes
Property Block:	13803
Property Lot:	6
Name:	TALON PAINT PRODUCTS
Address:	205 BRIGHT ST
Address 2:	Not reported
City,State,Zip:	JERSEY CITY, NJ 07302
PI Name:	TALON PAINT PRODUCTS
PI Number:	009196
DER Filed Date:	12/18/2019
DER Lifted Date:	Not reported
DER Deed Usage (SI):	Restricted
Deed Specific Requirement:	Slab
Deed Parameter Desc:	Benzo(a)anthracene
X Coord:	615570
Deed Depth:	3.25
Y Coord:	687195
Entire Site Restricted:	Yes

TALON PAINT PRODUCTS (Continued) **U000359381**

Property Block:	13803
Property Lot:	6
Name:	TALON PAINT PRODUCTS
Address:	205 BRIGHT ST
Address 2:	Not reported
City,State,Zip:	JERSEY CITY, NJ 07302
PI Name:	TALON PAINT PRODUCTS
PI Number:	009196
DER Filed Date:	12/18/2019
DER Lifted Date:	Not reported
DER Deed Usage (SI):	Restricted
Deed Specific Requirement:	Slab
Deed Parameter Desc:	Benzo(a)pyrene
X Coord:	615570
Deed Depth:	3.25
Y Coord:	687195
Entire Site Restricted:	Yes
Property Block:	13803
Property Lot:	6
Name:	TALON PAINT PRODUCTS
Address:	205 BRIGHT ST
Address 2:	Not reported
City,State,Zip:	JERSEY CITY, NJ 07302
PI Name:	TALON PAINT PRODUCTS
PI Number:	009196
DER Filed Date:	12/18/2019
DER Lifted Date:	Not reported
DER Deed Usage (SI):	Restricted
Deed Specific Requirement:	Slab
Deed Parameter Desc:	Benzo(b)fluoranthene
X Coord:	615570
Deed Depth:	3.25
Y Coord:	687195
Entire Site Restricted:	Yes
Property Block:	13803
Property Lot:	6
Name:	TALON PAINT PRODUCTS
Address:	205 BRIGHT ST
Address 2:	Not reported
City,State,Zip:	JERSEY CITY, NJ 07302
PI Name:	TALON PAINT PRODUCTS
PI Number:	009196
DER Filed Date:	12/18/2019
DER Lifted Date:	Not reported
DER Deed Usage (SI):	Restricted
Deed Specific Requirement:	Slab
Deed Parameter Desc:	Historic Fill
X Coord:	615570
Deed Depth:	2
Y Coord:	687195
Entire Site Restricted:	Yes
Property Block:	13803
Property Lot:	6

TALON PAINT PRODUCTS (Continued) **U000359381**

Name:	TALON PAINT PRODUCTS
Address:	205 BRIGHT ST
Address 2:	Not reported
City,State,Zip:	JERSEY CITY, NJ 07302
PI Name:	TALON PAINT PRODUCTS
PI Number:	009196
DER Filed Date:	12/18/2019
DER Lifted Date:	Not reported
DER Deed Usage (SI):	Restricted
Deed Specific Requirement:	Slab
Deed Parameter Desc:	Lead
X Coord:	615570
Deed Depth:	0.5
Y Coord:	687195
Entire Site Restricted:	Yes
Property Block:	13803
Property Lot:	6

Name:	TALON PAINT PRODUCTS
Address:	205 BRIGHT ST
Address 2:	Not reported
City,State,Zip:	JERSEY CITY, NJ 07302
PI Name:	TALON PAINT PRODUCTS
PI Number:	009196
DER Filed Date:	12/18/2019
DER Lifted Date:	Not reported
DER Deed Usage (SI):	Restricted
Deed Specific Requirement:	Slab
Deed Parameter Desc:	Arsenic
X Coord:	615570
Deed Depth:	2.25
Y Coord:	687195
Entire Site Restricted:	Yes
Property Block:	13803
Property Lot:	7

Name:	TALON PAINT PRODUCTS
Address:	205 BRIGHT ST
Address 2:	Not reported
City,State,Zip:	JERSEY CITY, NJ 07302
PI Name:	TALON PAINT PRODUCTS
PI Number:	009196
DER Filed Date:	12/18/2019
DER Lifted Date:	Not reported
DER Deed Usage (SI):	Restricted
Deed Specific Requirement:	Slab
Deed Parameter Desc:	Benzo(a)anthracene
X Coord:	615570
Deed Depth:	3.25
Y Coord:	687195
Entire Site Restricted:	Yes
Property Block:	13803
Property Lot:	7

Name:	TALON PAINT PRODUCTS
Address:	205 BRIGHT ST
Address 2:	Not reported

TALON PAINT PRODUCTS (Continued) **U000359381**

City,State,Zip:	JERSEY CITY, NJ 07302
PI Name:	TALON PAINT PRODUCTS
PI Number:	009196
DER Filed Date:	12/18/2019
DER Lifted Date:	Not reported
DER Deed Usage (SI):	Restricted
Deed Specific Requirement:	Slab
Deed Parameter Desc:	Benzo(a)pyrene
X Coord:	615570
Deed Depth:	3.25
Y Coord:	687195
Entire Site Restricted:	Yes
Property Block:	13803
Property Lot:	7

Name:	TALON PAINT PRODUCTS
Address:	205 BRIGHT ST
Address 2:	Not reported
City,State,Zip:	JERSEY CITY, NJ 07302
PI Name:	TALON PAINT PRODUCTS
PI Number:	009196
DER Filed Date:	12/18/2019
DER Lifted Date:	Not reported
DER Deed Usage (SI):	Restricted
Deed Specific Requirement:	Slab
Deed Parameter Desc:	Benzo(b)fluoranthene
X Coord:	615570
Deed Depth:	3.25
Y Coord:	687195
Entire Site Restricted:	Yes
Property Block:	13803
Property Lot:	7

Name:	TALON PAINT PRODUCTS
Address:	205 BRIGHT ST
Address 2:	Not reported
City,State,Zip:	JERSEY CITY, NJ 07302
PI Name:	TALON PAINT PRODUCTS
PI Number:	009196
DER Filed Date:	12/18/2019
DER Lifted Date:	Not reported
DER Deed Usage (SI):	Restricted
Deed Specific Requirement:	Slab
Deed Parameter Desc:	Historic Fill
X Coord:	615570
Deed Depth:	2
Y Coord:	687195
Entire Site Restricted:	Yes
Property Block:	13803
Property Lot:	7

Name:	TALON PAINT PRODUCTS
Address:	205 BRIGHT ST
Address 2:	Not reported
City,State,Zip:	JERSEY CITY, NJ 07302
PI Name:	TALON PAINT PRODUCTS
PI Number:	009196

TALON PAINT PRODUCTS (Continued) **U000359381**

DER Filed Date:	12/18/2019
DER Lifted Date:	Not reported
DER Deed Usage (SI):	Restricted
Deed Specific Requirement:	Slab
Deed Parameter Desc:	Lead
X Coord:	615570
Deed Depth:	0.5
Y Coord:	687195
Entire Site Restricted:	Yes
Property Block:	13803
Property Lot:	7

Name:	TALON PAINT PRODUCTS
Address:	205 BRIGHT ST
Address 2:	Not reported
City,State,Zip:	JERSEY CITY, NJ 07302
PI Name:	TALON PAINT PRODUCTS
PI Number:	009196
DER Filed Date:	12/18/2019
DER Lifted Date:	Not reported
DER Deed Usage (SI):	Restricted
Deed Specific Requirement:	Slab
Deed Parameter Desc:	Arsenic
X Coord:	615570
Deed Depth:	2.25
Y Coord:	687195
Entire Site Restricted:	Yes
Property Block:	13803
Property Lot:	8

Name:	TALON PAINT PRODUCTS
Address:	205 BRIGHT ST
Address 2:	Not reported
City,State,Zip:	JERSEY CITY, NJ 07302
PI Name:	TALON PAINT PRODUCTS
PI Number:	009196
DER Filed Date:	12/18/2019
DER Lifted Date:	Not reported
DER Deed Usage (SI):	Restricted
Deed Specific Requirement:	Slab
Deed Parameter Desc:	Benzo(a)anthracene
X Coord:	615570
Deed Depth:	3.25
Y Coord:	687195
Entire Site Restricted:	Yes
Property Block:	13803
Property Lot:	8

Name:	TALON PAINT PRODUCTS
Address:	205 BRIGHT ST
Address 2:	Not reported
City,State,Zip:	JERSEY CITY, NJ 07302
PI Name:	TALON PAINT PRODUCTS
PI Number:	009196
DER Filed Date:	12/18/2019
DER Lifted Date:	Not reported
DER Deed Usage (SI):	Restricted

TALON PAINT PRODUCTS (Continued) **U000359381**

Deed Specific Requirement:	Slab
Deed Parameter Desc:	Benzo(a)pyrene
X Coord:	615570
Deed Depth:	3.25
Y Coord:	687195
Entire Site Restricted:	Yes
Property Block:	13803
Property Lot:	8

Name:	TALON PAINT PRODUCTS
Address:	205 BRIGHT ST
Address 2:	Not reported
City,State,Zip:	JERSEY CITY, NJ 07302
PI Name:	TALON PAINT PRODUCTS
PI Number:	009196
DER Filed Date:	12/18/2019
DER Lifted Date:	Not reported
DER Deed Usage (SI):	Restricted
Deed Specific Requirement:	Slab
Deed Parameter Desc:	Benzo(b)fluoranthene
X Coord:	615570
Deed Depth:	3.25
Y Coord:	687195
Entire Site Restricted:	Yes
Property Block:	13803
Property Lot:	8

Name:	TALON PAINT PRODUCTS
Address:	205 BRIGHT ST
Address 2:	Not reported
City,State,Zip:	JERSEY CITY, NJ 07302
PI Name:	TALON PAINT PRODUCTS
PI Number:	009196
DER Filed Date:	12/18/2019
DER Lifted Date:	Not reported
DER Deed Usage (SI):	Restricted
Deed Specific Requirement:	Slab
Deed Parameter Desc:	Historic Fill
X Coord:	615570
Deed Depth:	2
Y Coord:	687195
Entire Site Restricted:	Yes
Property Block:	13803
Property Lot:	8

Name:	TALON PAINT PRODUCTS
Address:	205 BRIGHT ST
Address 2:	Not reported
City,State,Zip:	JERSEY CITY, NJ 07302
PI Name:	TALON PAINT PRODUCTS
PI Number:	009196
DER Filed Date:	12/18/2019
DER Lifted Date:	Not reported
DER Deed Usage (SI):	Restricted
Deed Specific Requirement:	Slab
Deed Parameter Desc:	Lead
X Coord:	615570

TALON PAINT PRODUCTS (Continued) **U000359381**

Deed Depth:	0.5
Y Coord:	687195
Entire Site Restricted:	Yes
Property Block:	13803
Property Lot:	8

INST CONTROL:

Name:	TALON PAINT PRODUCTS
Address:	205 BRIGHT ST
Address 2:	Not reported
City,State,Zip:	JERSEY CITY, NJ 07302
PI Number:	009196
PI Name:	TALON PAINT PRODUCTS
Date Established:	04/08/2019
Date Closed/Lifted:	Not reported
Intermediate Durations:	Yes
CEA Duration:	Not reported
CEA Case Track #:	142849
CEA Name:	Eagle Paint
X Coord:	615570
Y Coord:	687195

CEA Descriptions (SI):

Historic Fill

NJ Release:

Name:	TALON PAINT CO.
Address:	205 BRIGHT ST
City,State,Zip:	JERSEY CITY, NJ
Facility Type:	Commercial
Facility Phone:	Not reported
Incident Date:	03/17/1995
Incident Time:	Not reported
Trenton Dispatch Log Number:	3798
Case Number:	95-3-17-1130-27
Date Received:	03/17/1995
Nature of Incident:	Other
Operator:	JIMH
Incident Type:	Not reported
Incident Location:	Not reported
Location:	Facility
Other Location:	Not reported
Contact Name:	Not reported
Caller Name:	REDACTED
Caller Title:	Not reported
Caller Address:	Not reported
Caller City,St,Zip:	Not reported
Caller Telephone:	Not reported
Substance(s):	MINERAL SPIRITS,VN&P NAPHTHA, XYLENE
Substance Type:	Liquid
Substance Identity:	Known
CAS Number:	1330207
A310 Letter:	Yes
TCPA Chemical:	No
Hazrds Material:	Yes
COMU:	0906

TALON PAINT PRODUCTS (Continued) **U000359381**

Ref. Code:	101
Amt Released:	UNK
Contained:	Yes
Release Type:	Terminated
Release VE:	Not reported
Injuries:	No
Public Exposure:	No
Facility Evacuation:	No
Police at Scene:	No
Firemen at Scene:	No
Contamination of:	Land
Receiving Water:	Not reported
Status at Spill:	TANKS ABANDONED IN PLACE.TANKS WHERE 2-1,000 AND 1-3,000 GALLON .
NJ Spill Date:	Not reported
NJ Spill Time:	Not reported
NJ Spill Name:	Not reported
NJ Spill Title:	Not reported
NJ Spill Phone:	Not reported
Other Date:	Not reported
Other Time:	Not reported
Other Name:	Not reported
Other Title:	Not reported
Other Telephone:	Not reported
Public Evacuation:	No
Assistance Requested:	No
Wind Direction/Speed:	Not reported
Local Municipality Notified:	Not reported
Local Municipality Name:	JERSEY CITY
Local Municipality Title:	FF SYLVIA
Local Municipality Telephone:	201-547-4271
Local Municipality Date:	03/17/1995
Local Municipality Time:	1137
Incident Description:	U.S.T.
Incident Name:	Not reported
Incident Referred To:	DRPSR
Incident Region:	BFO-CAS
Incident Telephone:	Faxed,Mailed
Incident Date:	03/17/1995
Incident time:	Not reported
Incident ITM:	B
Comments:	Not reported
Date A310 Letter Printed:	Not reported
Date Local Authority Was Notified:	Not reported
Date Updated:	Not reported
Date Report Faxed to Local Authority:	Not reported
Local Authority Notification Date:	Not reported
Rep Receive Date:	Not reported
Reporter Type:	Not reported
Reporter Name:	Not reported
Reporter Title:	Not reported
Reporter Org:	Not reported
Reporter Address:	Not reported
Reporter City,St,Zip:	Not reported
Reporter County:	Not reported
Incident Status:	Not reported
Incident Category Source:	Not reported
Incident Source Name:	Not reported

TALON PAINT PRODUCTS (Continued) **U000359381**

Incident Source Address:	Not reported
Incident Source Address 2:	Not reported
Incident Source City,St,Zip:	Not reported
Incident Source County:	Not reported
DEP Requested:	Not reported
Confidential:	Not reported
Notify Type:	Not reported
Road Closed:	Not reported
Direction:	Not reported
Responsible Party:	Known
Responsible Party Name:	TALON PAINT
Responsible Party Contact:	JOE PICA
Responsible Party Title:	OWNER
Responsible Party Phone:	Not reported
Responsible Party Street:	205 BRIGHT ST
Responsible Party County:	HUDSON
Responsible Party City,St,Zip:	JERSEY CITY, NJ
Memo. Of Understanding:	Not reported
Drill/trng Exercise:	Not reported
Hazardous:	Not reported

AX449 **NJ Release** **S118962867**
Target Property **205 BRIGHT ST** **N/A**
JERSEY CITY, NJ 07302

Site 8 of 11 in cluster AX

Actual: **10 ft.**

Focus Map: **6**

NJ Release:

Name:	Not reported
Address:	205 BRIGHT ST
City,State,Zip:	JERSEY CITY, NJ 07302
Facility Type:	Commercial
Facility Phone:	Not reported
Incident Date:	10/30/2015
Incident Time:	Not reported
Trenton Dispatch Log Number:	609794
Case Number:	16-07-26-1132-18
Date Received:	07/26/2016
Nature of Incident:	Not reported
Operator:	Not reported
Incident Type:	Soil Contamination
Incident Location:	FORMER TALON PAINT PRODUCTS
Location:	Not reported
Other Location:	Not reported
Contact Name:	JOSEPH PICA
Caller Name:	Not reported
Caller Title:	Not reported
Caller Address:	Not reported
Caller City,St,Zip:	Not reported
Caller Telephone:	Not reported
Substance(s):	Not reported
Substance Type:	Not reported
Substance Identity:	Not reported
CAS Number:	Not reported
A310 Letter:	Not reported
TCPA Chemical:	Not reported
Hazrds Material:	Not reported
COMU:	Not reported

(Continued) **S118962867**

Ref. Code:	Not reported
Amt Released:	Not reported
Contained:	Not reported
Release Type:	Not reported
Release VE:	Not reported
Injuries:	No
Public Exposure:	No
Facility Evacuation:	No
Police at Scene:	No
Firemen at Scene:	No
Contamination of:	Not reported
Receiving Water:	Not reported
Status at Spill:	Not reported
NJ Spill Date:	Not reported
NJ Spill Time:	Not reported
NJ Spill Name:	Not reported
NJ Spill Title:	Not reported
NJ Spill Phone:	Not reported
Other Date:	Not reported
Other Time:	Not reported
Other Name:	Not reported
Other Title:	Not reported
Other Telephone:	Not reported
Public Evacuation:	No
Assistance Requested:	Not reported
Wind Direction/Speed:	Not reported
Local Municipality Notified:	Not reported
Local Municipality Name:	Not reported
Local Municipality Title:	Not reported
Local Municipality Telephone:	Not reported
Local Municipality Date:	Not reported
Local Municipality Time:	Not reported
Incident Description:	Not reported
Incident Name:	Not reported
Incident Referred To:	Not reported
Incident Region:	Not reported
Incident Telephone:	Not reported
Incident Date:	Not reported
Incident time:	Not reported
Incident ITM:	Not reported
Comments: Not reported	
Date A310 Letter Printed:	Not reported
Date Local Authority Was Notified:	Not reported
Date Updated:	Not reported
Date Report Faxed to Local Authority:	Not reported
Local Authority Notification Date:	Not reported
Rep Receive Date:	07/26/2016
Reporter Type:	Other
Reporter Name:	REDACTED
Reporter Title:	REDACTED
Reporter Org:	REDATED
Reporter Address:	Not reported
Reporter City,St,Zip:	Not reported
Reporter County:	Not reported
Incident Status:	Terminated
Incident Category Source:	Other
Incident Source Name:	TALON PAINT PRODUCTS

(Continued) **S118962867**

Incident Source Address:	12090 NAPOLI LANE
Incident Source Address 2:	BOYNTON BEACH
Incident Source City,St,Zip:	Out Of State, FL 334372026
Incident Source County:	Out Of State
DEP Requested:	No
Confidential:	Not reported
Notify Type:	Not reported
Road Closed:	Not reported
Direction:	Not reported
Responsible Party:	Not reported
Responsible Party Name:	Not reported
Responsible Party Contact:	Not reported
Responsible Party Title:	Not reported
Responsible Party Phone:	Not reported
Responsible Party Street:	Not reported
Responsible Party County:	Not reported
Responsible Party City,St,Zip:	Not reported
Memo. Of Understanding:	Not reported
Drill/trng Exercise:	Not reported
Hazardous:	Not reported

AX450 **TALON PAINT COMPANY** **NJ HIST LUST** **S104391837**
Target **205 BRIGHT ST** **N/A**
Property **JERSEY CITY, NJ**

Site 9 of 11 in cluster AX

Actual: LUST HIST:
10 ft.

Case ID:	95-03-17-1130-27
Lead Program Assigned:	Bureau of Underground Storage Tanks
Facility Status:	**Case Awaiting Assignment**
UST ID:	0091965
TMS Number:	C91-4481
Remedial Level:	Site has more than 1 area of concern or more than 1 media of concern.
Case Manager:	Not reported
Facility Phone:	Not reported
No Further Action:	Not reported
RAW Approved:	Not reported
CEA:	Not reported
Date CEA Lifted:	Not reported
Dead Notice:	Not reported

Focus Map:
6

AX451 **TALON PAINT PRODUCTS CO** **RCRA-VSQG** **1010565725**
Target **205 BRIGHT ST** **NJN008017832**
Property **JERSEY CITY, NJ 07302**

Site 10 of 11 in cluster AX

Actual: RCRA-VSQG:
10 ft.

Date Form Received by Agency:	2008-01-23 00:00:00.0
Handler Name:	TALON PAINT PRODUCTS CO
Handler Address:	205 BRIGHT ST
Handler City,State,Zip:	JERSEY CITY, NJ 07302-4226
EPA ID:	NJN008017832
Contact Name:	Not reported
Contact Address:	BRIGHT ST

Focus Map:
6

TALON PAINT PRODUCTS CO (Continued) **1010565725**

Contact City,State,Zip:	JERSEY CITY, NJ 07302-4226
Contact Telephone:	Not reported
Contact Fax:	Not reported
Contact Email:	Not reported
Contact Title:	Not reported
EPA Region:	02
Land Type:	Private
Federal Waste Generator Description:	Conditionally Exempt Small Quantity Generator
Non-Notifier:	Not reported
Biennial Report Cycle:	Not reported
Accessibility:	Not reported
Active Site Indicator:	Handler Activities
State District Owner:	NJ
State District:	NORTHERN
Mailing Address:	BRIGHT ST
Mailing City,State,Zip:	JERSEY CITY, NJ 07302-4226
Owner Name:	Not reported
Owner Type:	Not reported
Operator Name:	Not reported
Operator Type:	Not reported
Short-Term Generator Activity:	No
Importer Activity:	No
Mixed Waste Generator:	No
Transporter Activity:	No
Transfer Facility Activity:	No
Recycler Activity with Storage:	No
Small Quantity On-Site Burner Exemption:	No
Smelting Melting and Refining Furnace Exemption:	No
Underground Injection Control:	No
Off-Site Waste Receipt:	No
Universal Waste Indicator:	No
Universal Waste Destination Facility:	No
Federal Universal Waste:	No
Active Site Fed-Reg Treatment Storage and Disposal Facility:	Not reported
Active Site Converter Treatment storage and Disposal Facility:	Not reported
Active Site State-Reg Treatment Storage and Disposal Facility:	Not reported
Active Site State-Reg Handler:	---
Federal Facility Indicator:	Not reported
Hazardous Secondary Material Indicator:	NN
Sub-Part K Indicator:	Not reported
Commercial TSD Indicator:	No
Treatment Storage and Disposal Type:	Not reported
2018 GPRA Permit Baseline:	Not on the Baseline
2018 GPRA Renewals Baseline:	Not on the Baseline
Permit Renewals Workload Universe:	Not reported
Permit Workload Universe:	Not reported
Permit Progress Universe:	Not reported
Post-Closure Workload Universe:	Not reported
Closure Workload Universe:	Not reported
202 GPRA Corrective Action Baseline:	No
Corrective Action Workload Universe:	No
Subject to Corrective Action Universe:	No
Non-TSDFs Where RCRA CA has Been Imposed Universe:	No
TSDFs Potentially Subject to CA Under 3004 (u)/(v) Universe:	No
TSDFs Only Subject to CA under Discretionary Auth Universe:	No
Corrective Action Priority Ranking:	No NCAPS ranking
Environmental Control Indicator:	No

TALON PAINT PRODUCTS CO (Continued) **1010565725**

Institutional Control Indicator:	No
Human Exposure Controls Indicator:	N/A
Groundwater Controls Indicator:	N/A
Operating TSDF Universe:	Not reported
Full Enforcement Universe:	Not reported
Significant Non-Complier Universe:	No
Unaddressed Significant Non-Complier Universe:	No
Addressed Significant Non-Complier Universe:	No
Significant Non-Complier With a Compliance Schedule Universe:	No
Financial Assurance Required:	Not reported
Handler Date of Last Change:	2008-01-24 11:23:05.0
Recognized Trader-Importer:	No
Recognized Trader-Exporter:	No
Importer of Spent Lead Acid Batteries:	No
Exporter of Spent Lead Acid Batteries:	No
Recycler Activity Without Storage:	Not reported
Manifest Broker:	Not reported
Sub-Part P Indicator:	Not reported

Historic Generators:

Receive Date:	2008-01-23 00:00:00.0
Handler Name: TALON PAINT PRODUCTS CO	
Federal Waste Generator Description:	Conditionally Exempt Small Quantity Generator
State District Owner:	NJ
Large Quantity Handler of Universal Waste:	No
Recognized Trader Importer:	No
Recognized Trader Exporter:	No
Spent Lead Acid Battery Importer:	No
Spent Lead Acid Battery Exporter:	No
Current Record:	Yes
Non Storage Recycler Activity:	Not reported
Electronic Manifest Broker:	Not reported

Receive Date:	2008-01-22 00:00:00.0
Handler Name: TALON PAINT PRODUCTS CO	
Federal Waste Generator Description:	Conditionally Exempt Small Quantity Generator
State District Owner:	NJ
Large Quantity Handler of Universal Waste:	No
Recognized Trader Importer:	No
Recognized Trader Exporter:	No
Spent Lead Acid Battery Importer:	No
Spent Lead Acid Battery Exporter:	No
Current Record:	No
Non Storage Recycler Activity:	Not reported
Electronic Manifest Broker:	Not reported

List of NAICS Codes and Descriptions:

NAICS Codes:	No NAICS Codes Found

Facility Has Received Notices of Violation:

Found Violation:	No
Agency Which Determined Violation:	Not reported
Violation Short Description:	Not reported
Date Violation was Determined:	Not reported
Actual Return to Compliance Date:	Not reported

TALON PAINT PRODUCTS CO (Continued) **1010565725**

Return to Compliance Qualifier:	Not reported
Violation Responsible Agency:	Not reported
Scheduled Compliance Date:	Not reported
Enforcement Identifier:	Not reported
Date of Enforcement Action:	Not reported
Enforcement Responsible Agency:	Not reported
Enforcement Docket Number:	Not reported
Enforcement Attorney:	Not reported
Corrective Action Component:	Not reported
Appeal Initiated Date:	Not reported
Appeal Resolution Date:	Not reported
Disposition Status Date:	Not reported
Disposition Status:	Not reported
Disposition Status Description:	Not reported
Consent/Final Order Sequence Number:	Not reported
Consent/Final Order Respondent Name:	Not reported
Consent/Final Order Lead Agency:	Not reported
Enforcement Type:	Not reported
Enforcement Responsible Person:	Not reported
Enforcement Responsible Sub-Organization:	Not reported
SEP Sequence Number:	Not reported
SEP Expenditure Amount:	Not reported
SEP Scheduled Completion Date:	Not reported
SEP Actual Date:	Not reported
SEP Defaulted Date:	Not reported
SEP Type:	Not reported
SEP Type Description:	Not reported
Proposed Amount:	Not reported
Final Monetary Amount:	Not reported
Paid Amount:	Not reported
Final Count:	Not reported
Final Amount:	Not reported

Evaluation Action Summary:

Evaluation Date:	2007-12-11 00:00:00.0
Evaluation Responsible Agency:	EPA
Found Violation:	No
Evaluation Type Description:	COMPLIANCE EVALUATION INSPECTION ON-SITE
Evaluation Responsible Person Identifier:	R2OSK
Evaluation Responsible Sub-Organization:	RCB
Actual Return to Compliance Date:	Not reported
Scheduled Compliance Date:	Not reported
Date of Request:	Not reported
Date Response Received:	Not reported
Request Agency:	Not reported
Former Citation:	Not reported

AX452 **TALON PAINT PRODUCTS INC** **NJ NJEMS** **S113539915**
Target Property **205 BRIGHT ST** **N/A**
JERSEY CITY, NJ 07302

Site 11 of 11 in cluster AX

Actual: **10 ft.**
Focus Map: 6

NJEMS:

Name:	TALON PAINT PRODUCTS INC
Address:	205 BRIGHT ST
City,State,Zip:	JERSEY CITY, NJ 07302
Site Id:	19254
Municipality:	JERSEY CITY
Municipality Name From Spatial Overlay:	JERSEY CITY
GNIS Civil Code For Municipality:	885264
Municipal Code (NJ-1040):	0906
X Coord:	615570
Y Coord:	687195
Coord System:	NJ STATE PLANE (NAD83) - USFEET
Coord Type:	Digital Image
Coord Orign:	DEP-SRP-GIS
State Standard Numeric Code From Spatial Overlay:	0906
Unique Feature Number For Municipality From Spatial Overlay:	3401736000
Eleven Digit Hydrologic Unit Code From Spatial Overlay):	02030101170
Fourteen Digit Hydrologic Unit Code From Spatial Overlay:	02030101170010
Watershed Management Area Number From Spatial Overlay:	05
Watershed Management Area Name From Spatial Overlay:	Hackensack, Hudson, and Pascack
Water Region Code From Spatial Overlay:	1
Water Region Name From Spatial Overlay:	Northeast
Sub Watershed Name From Overlay:	Hudson River
Watershed Name From Spatial Overlay:	Hudson River

AW453 **ORANGE AUTOMOTIVE** **NJ RGA HWS** **S115267685**
Target Property **43 45 S CENTER ST** **N/A**
ORANGE CITY TWP, NJ

Site 9 of 10 in cluster AW

Actual: **10 ft.**
Focus Map: 6

RGA HWS:

2012	ORANGE AUTOMOTIVE	43 45 S CENTER ST
2011	ORANGE AUTOMOTIVE	43 45 S CENTER ST

AW454 **NJ SPILLS** **S116208910**
Target Property **40 CENTER ST** **N/A**
JERSEY CITY, NJ 07302

Site 10 of 10 in cluster AW

Actual: **10 ft.**
Focus Map: 6

NJ SPILL:

Name:	Not reported
Address:	40 CENTER ST
City,State,Zip:	JERSEY CITY, NJ 07302
Trenton Dispatch Log Number:	397244
Case Number:	11-08-09-1710-36
Notify Type:	Not reported
Date Received:	08/09/2011
Location:	Not reported
Other Location:	Not reported

(Continued) **S116208910**

Incident Date:	08/09/2011
Incident Time:	Not reported
A310 Letter:	Not reported
Ref. Code:	Not reported
COMU:	Not reported
CAS Number:	Not reported
Hazardous:	Not reported
Incident Location:	AREA OF
Facility Type:	Residential
Facility Phone:	Not reported
Substance(s):	Not reported
Substance Type:	Not reported
Substance Identity:	Not reported
TCPA Chemical:	Not reported
Hazrds Material:	Not reported
Amnt Released:	Not reported
Release VE:	Not reported
Contained:	Not reported
Release Type:	Not reported
Incident Desc:	Not reported
Status at Spill:	Not reported
NJ Spill Date:	Not reported
NJ Spill Time:	Not reported
NJ Spill Name:	Not reported
NJ Spill Title:	Not reported
NJ Spill Phone:	Not reported
Other Date:	Not reported
Other Time:	Not reported
Other Name:	Not reported
Other Title:	Not reported
Other Phone:	Not reported
Injuries:	No
Public Exposure:	No
Road Closed:	Not reported
Facility Evacuation:	No
Receiving Water:	Not reported
Public Evacuation:	No
Police at Scene:	No
Firemen at Scene:	No
Contamination of:	Not reported
Nature of Incident:	Not reported
Wind Direction/Speed:	Not reported
Assistance Requested:	Not reported
Memo. Of Understanding:	Not reported
Drill/trng Exercise:	Not reported
Operator:	Not reported
Contact Name:	Not reported
Caller Name:	Not reported
Caller Title:	Not reported
Caller Address:	Not reported
Caller City,St,Zip:	Not reported
Caller Phone:	Not reported
Responsible Party:	Not reported
Responsible Party Name:	Not reported
Responsible Party Contact:	Not reported
Responsible Party Title:	Not reported
Responsible Party Telphone:	Not reported

(Continued) **S116208910**

Responsible Party Street:	Not reported
Responsible Party Municipality:	Not reported
Responsible Party State:	Not reported
Responsible Party Zip:	Not reported
Responsible City,St,Zip:	Not reported
Responsible Party County:	Not reported
Local Municipality:	Not reported
Local Municipality Name:	Not reported
Local Municipality Title:	Not reported
Local Municipality Phone:	Not reported
Local Municipality Date:	Not reported
Local Municipality Time:	Not reported
Incident Name:	Not reported
Incident Referred To:	Not reported
Incident Region:	Not reported
Incident Phone:	Not reported
Incident Date:	Not reported
Comments: Not reported	
Date A310 Letter Printed:	Not reported
Date Local Authority Was Notified:	Not reported
Date Update:	Not reported
Date Report Faxed to Local Authority:	Not reported
Local Authority Notification Date:	Not reported
Reporter Name:	REDACTED
Reporter Type:	Citizen Complaint
Rep Received Date:	08/09/2011
Reporter Title:	REDACTED
Reporter Orgzn:	REDATED
Reporter Address:	Not reported
Reporter City,St,Zip:	Not reported
Reporter County:	Not reported
Incident Type:	Spill
Incident Status:	Terminated
Incident Source Category:	Other
Incident Source Name:	UNKNOWN
Incident Source Address:	Not reported
Incident Source Address 2:	Not reported
Incident Source City,St,Zip:	NJ
Incident Source County:	Not reported
DEP Requested:	Yes
Confidential:	Not reported

AY455 **32 CENTER STREET** **NJ BROWNFIELDS** **S110746112**
Target **32 CENTER STREET** **N/A**
Property **JERSEY CITY, NJ 07302**

Site 1 of 2 in cluster AY

Actual: **11 ft.**

Focus Map: **6**

BROWNFIELDS:

Name:	32 CENTER STREET
Address:	32 CENTER STREET
City,State,Zip:	JERSEY CITY, JERSEY CITY 07302
Price:	Not reported
Assessed Value:	Less than $250,000
Property Size:	.25 ? 1
Annual Taxes:	5464
Representative Address:	Not reported
Representative City/State/Zip:	Not reported

32 CENTER STREET (Continued) **S110746112**

Submitter Name:	Not reported
Submitter Address1:	Not reported
Submitter Address2:	Not reported
Submitter City:	Not reported
Submitter State:	Not reported
Submitter Zip:	Not reported
Submitter Email:	Not reported
Submitter Phone:	Not reported
Transaction Type:	Not reported
Transfer Type:	Not reported
Site Number:	3267
X Coordinate:	615424.19
Y Coordinate:	686989.256
Coord:	615424.194:686989.256
AutoID:	Not reported
Ownership Type:	Private
Ownership:	Individual
PStatus:	Archived
PI Number:	Not reported
Owner Name:	ROBERT DE PAOLI
Owner Address + Owner Street:	1027 BROADWAY
Owner City:	BAYONNE
Owner State:	NJ
Owner Zip Code:	07002
Owner County:	Not reported
Owner Phone:	9999999999
Owner Fax:	9999999999
Owner Email:	njbrownfields@njra.state.nj.us
Owner Organization:	Not reported
Authorized Representative:	ROBERT DE PAOLI
Auth Rep Relation to Owner:	Same
Municipal Contact Name:	Betty Kearns
Municipal Contact Street:	575 Rte. 440 S.
Municipal Contact City:	Jersey City
Municipal Contact State:	NJ
Municipal Contact Zip Code:	07305
Municipal Contact Phone:	2015476848
Municipal Contact Fax:	9999999999
Municipal Contact Email:	bettyk@cojc.org
Department:	City of Jersey City
Municipal Contact Title:	Environmental Specialist
Contact Relation to Owner:	Not reported
Current Zoning:	Other
Proposed Zoning:	Not reported
Copy of Title Insurance:	Not reported
Block:	2136
Lot:	29
Development Plan Completed:	Unknown
Market Study Completed:	Unknown
Current Activity:	Under used (not fully used)
Current Operations:	Not reported
Prior Operations:	Not reported
Deed Restrictions:	No
Easements:	No
Buildings:	1
Condition of Buildings:	Poor to Fair
Square Footage:	Not reported

32 CENTER STREET (Continued) **S110746112**

Total Buildable Space:	*
Lease Price:	Not reported
Tax Certificate:	No
Tax Lien:	No
Other Liens/Judgements:	No
Traffic Study:	Unknown
Road Access:	2-Lane
Waterfront Access:	Yes
Airport Access:	Yes
Public Transportation Access:	Yes
Major Highway Name:	78
Major Highway Interchange:	14B
Major Highway Miles Away:	0.5
Local Highway Name:	1&9
Local Highway Interchange:	139
Local Highway Miles Away:	0.5
Rail Type:	Commuter And Freight
Rail Name:	Light Rail
Rail Station:	Jersey Ave
Rail Miles Away:	0.25
Public Water:	Yes
Electric:	Yes
Gas:	Yes
Public Sewer:	Yes
Telephone:	Yes
Cable:	Unknown
Fiber Optics:	Unknown
Wetlands:	No
Sensitive Ecosystems/Habitats:	Unknown
Endangered Species:	Unknown
Historic/Archeological Site:	Unknown
100 Year Flood Plain:	Unknown
500 Year Flood Plain:	Unknown
Environmental Report Copies:	Unknown
List Containing Site:	Not reported
Preliminary Assessment:	Unknown
Site Investigation:	Unknown
Remedial Investigation:	Unknown
Remedial Action Workplan:	Unknown
Voluntary Cleanup Program:	Unknown
Environmental Litigation:	Unknown
Remediation In Progress:	Unknown
Remediation Estimated Complete Date:	Not reported
Regulatory sign-off:	Unknown
Regulatory Sign-Off Description:	Not reported
Other Incentives:	No
Low Interest Rates:	No
HDSRF Grants:	No
TIF:	No
HDSRF Loans:	No
USA Loans:	No
USA Grants:	No
Designated Redevelopment Area:	No
Environmental Opportunity Zone:	No
Tax Rebate or Abatement:	Yes
Empowerment Zone (Federal):	No
Urban Coordinating Council Neighborhood:	No

32 CENTER STREET (Continued) **S110746112**

Enterprise Community (Federal):	No
Urban Enterprise Zone:	No
Additional Comments:	Not reported
County_int_FK:	9
Municipality_int_FK:	252
Planning Area Designation:	Planning Area 1
Authorized Representative Email:	Not reported
Authorized Representative Phone:	9999999999
General Comments:	Abandoned building corner of Brook Street and Center Street.

AZ456 **NJ SPILLS** **S116199802**
Target Property **24 BROOK STREET** **N/A**
JERSEY CITY, NJ

Site 1 of 10 in cluster AZ

Actual: **10 ft.**
Focus Map: **6**

NJ SPILL:

Name:	Not reported
Address:	24 BROOK STREET
City,State,Zip:	JERSEY CITY, NJ
Trenton Dispatch Log Number:	287372
Case Number:	08-09-03-0910-54
Notify Type:	Not reported
Date Received:	09/03/2008
Location:	Not reported
Other Location:	Not reported
Incident Date:	09/03/2008
Incident Time:	Not reported
A310 Letter:	Not reported
Ref. Code:	Not reported
COMU:	Not reported
CAS Number:	Not reported
Hazardous:	Not reported
Incident Location:	BROOK STREET 2 AUTO BODY SHOPS ON
Facility Type:	Commercial
Facility Phone:	Not reported
Substance(s):	Not reported
Substance Type:	Not reported
Substance Identity:	Not reported
TCPA Chemical:	Not reported
Hazrds Material:	Not reported
Amnt Released:	Not reported
Release VE:	Not reported
Contained:	Not reported
Release Type:	Not reported
Incident Desc:	Not reported
Status at Spill:	Not reported
NJ Spill Date:	Not reported
NJ Spill Time:	Not reported
NJ Spill Name:	Not reported
NJ Spill Title:	Not reported
NJ Spill Phone:	Not reported
Other Date:	Not reported
Other Time:	Not reported
Other Name:	Not reported
Other Title:	Not reported
Other Phone:	Not reported
Injuries:	No

(Continued) **S116199802**

Public Exposure:	No
Road Closed:	No
Facility Evacuation:	No
Receiving Water:	Not reported
Public Evacuation:	No
Police at Scene:	No
Firemen at Scene:	No
Contamination of:	Not reported
Nature of Incident:	Not reported
Wind Direction/Speed:	Not reported
Assistance Requested:	Not reported
Memo. Of Understanding:	Not reported
Drill/trng Exercise:	Not reported
Operator:	Not reported
Contact Name:	Not reported
Caller Name:	Not reported
Caller Title:	Not reported
Caller Address:	Not reported
Caller City,St,Zip:	Not reported
Caller Phone:	Not reported
Responsible Party:	Not reported
Responsible Party Name:	Not reported
Responsible Party Contact:	Not reported
Responsible Party Title:	Not reported
Responsible Party Telphone:	Not reported
Responsible Party Street:	Not reported
Responsible Party Municipality:	Not reported
Responsible Party State:	Not reported
Responsible Party Zip:	Not reported
Responsible City,St,Zip:	Not reported
Responsible Party County:	Not reported
Local Municipality:	Not reported
Local Municipality Name:	Not reported
Local Municipality Title:	Not reported
Local Municipality Phone:	Not reported
Local Municipality Date:	Not reported
Local Municipality Time:	Not reported
Incident Name:	Not reported
Incident Referred To:	Not reported
Incident Region:	Not reported
Incident Phone:	Not reported
Incident Date:	Not reported
Comments: Not reported	
Date A310 Letter Printed:	Not reported
Date Local Authority Was Notified:	Not reported
Date Update:	Not reported
Date Report Faxed to Local Authority:	Not reported
Local Authority Notification Date:	Not reported
Reporter Name:	REDACTED
Reporter Type:	Citizen Complaint
Rep Received Date:	09/03/2008
Reporter Title:	REDACTED
Reporter Orgzn:	REDATED
Reporter Address:	Not reported
Reporter City,St,Zip:	Not reported
Reporter County:	Not reported
Incident Type:	Spill

(Continued) **S116199802**

Incident Status:	Terminated
Incident Source Category:	Facility
Incident Source Name:	UNKNOWN AUTO BODY SHOP
Incident Source Address:	24 BROOK STREET
Incident Source Address 2:	Not reported
Incident Source City,St,Zip:	Jersey City, NJ
Incident Source County:	Hudson
DEP Requested:	Yes
Confidential:	Not reported

AZ457 **B&B EXCAVATING** **FINDS** **1010167977**
Target Property **20 BROOK ST** **N/A**
JERSEY CITY, NJ 07302

Site 2 of 10 in cluster AZ

Actual: **10 ft.**

FINDS:
Registry ID: 110030529603

Focus Map: **6**

Click Here:

Environmental Interest/Information System:
NJ-NJEMS (New Jersey - New Jersey Environmental Management System).
The Department of Environmental Protection (NJDEP) manages large databases of environmental information in this integrated system.

Click this hyperlink while viewing on your computer to access additional FINDS: detail in the EDR Site Report.

AZ458 **B&B EXCAVATING** **NJ NJEMS** **S113588693**
Target Property **20 BROOK ST** **N/A**
JERSEY CITY, NJ 07302

Site 3 of 10 in cluster AZ

Actual: **10 ft.**

NJEMS:

Focus Map: **6**

Name:	B&B EXCAVATING
Address:	20 BROOK ST
City,State,Zip:	JERSEY CITY, NJ 07302
Site Id:	354156
Municipality:	JERSEY CITY
Municipality Name From Spatial Overlay:	JERSEY CITY
GNIS Civil Code For Municipality:	885264
Municipal Code (NJ-1040):	0906
X Coord:	615703
Y Coord:	687044
Coord System:	NJ STATE PLANE (NAD83) - USFEET
Coord Type:	Approx. Addr. Match
Coord Orign:	DEP-GIS
State Standard Numeric Code From Spatial Overlay:	0906
Unique Feature Number For Municipality From Spatial Overlay:	3401736000
Eleven Digit Hydrologic Unit Code From Spatial Overlay):	02030101170
Fourteen Digit Hydrologic Unit Code From Spatial Overlay:	02030101170010
Watershed Management Area Number From Spatial Overlay:	05
Watershed Management Area Name From Spatial Overlay:	Hackensack, Hudson, and Pascack
Water Region Code From Spatial Overlay:	1
Water Region Name From Spatial Overlay:	Northeast
Sub Watershed Name From Overlay:	Hudson River

B&B EXCAVATING (Continued) **S113588693**

Watershed Name From Spatial Overlay: Hudson River

AY459 **NJ Release** **S118166619**
Target Property **30 CENTER ST** **N/A**
JERSEY CITY, NJ 07302

Site 2 of 2 in cluster AY

Actual: **11 ft.**
Focus Map: 6

NJ Release:

Name:	Not reported
Address:	30 CENTER ST
City,State,Zip:	JERSEY CITY, NJ 07302
Facility Type:	Residential
Facility Phone:	Not reported
Incident Date:	07/15/2015
Incident Time:	Not reported
Trenton Dispatch Log Number:	567858
Case Number:	15-08-04-1632-57
Date Received:	08/04/2015
Nature of Incident:	Not reported
Operator:	Not reported
Incident Type:	Sloppy Housekeeping
Incident Location:	BUS GARAGE AT
Location:	Not reported
Other Location:	Not reported
Contact Name:	Not reported
Caller Name:	Not reported
Caller Title:	Not reported
Caller Address:	Not reported
Caller City,St,Zip:	Not reported
Caller Telephone:	Not reported
Substance(s):	Not reported
Substance Type:	Not reported
Substance Identity:	Not reported
CAS Number:	Not reported
A310 Letter:	Not reported
TCPA Chemical:	Not reported
Hazrds Material:	Not reported
COMU:	Not reported
Ref. Code:	Not reported
Amt Released:	Not reported
Contained:	Not reported
Release Type:	Not reported
Release VE:	Not reported
Injuries:	No
Public Exposure:	No
Facility Evacuation:	No
Police at Scene:	No
Firemen at Scene:	No
Contamination of:	Not reported
Receiving Water:	Not reported
Status at Spill:	Not reported
NJ Spill Date:	Not reported
NJ Spill Time:	Not reported
NJ Spill Name:	Not reported
NJ Spill Title:	Not reported
NJ Spill Phone:	Not reported
Other Date:	Not reported

(Continued) **S118166619**

Other Time:	Not reported
Other Name:	Not reported
Other Title:	Not reported
Other Telephone:	Not reported
Public Evacuation:	No
Assistance Requested:	Not reported
Wind Direction/Speed:	Not reported
Local Municipality Notified:	Not reported
Local Municipality Name:	Not reported
Local Municipality Title:	Not reported
Local Municipality Telephone:	Not reported
Local Municipality Date:	Not reported
Local Municipality Time:	Not reported
Incident Description:	Not reported
Incident Name:	Not reported
Incident Referred To:	Not reported
Incident Region:	Not reported
Incident Telephone:	Not reported
Incident Date:	Not reported
Incident time:	Not reported
Incident ITM:	Not reported
Comments: Not reported	
Date A310 Letter Printed:	Not reported
Date Local Authority Was Notified:	Not reported
Date Updated:	Not reported
Date Report Faxed to Local Authority:	Not reported
Local Authority Notification Date:	Not reported
Rep Receive Date:	08/04/2015
Reporter Type:	Citizen Complaint
Reporter Name:	REDACTED
Reporter Title:	REDACTED
Reporter Org:	REDATED
Reporter Address:	Not reported
Reporter City,St,Zip:	Not reported
Reporter County:	Not reported
Incident Status:	Continuous
Incident Category Source:	Other
Incident Source Name:	BUS GARAGE
Incident Source Address:	30 CENTER ST
Incident Source Address 2:	Not reported
Incident Source City,St,Zip:	Jersey City, NJ 07302
Incident Source County:	Hudson
DEP Requested:	Yes
Confidential:	Not reported
Notify Type:	Not reported
Road Closed:	Not reported
Direction:	Not reported
Responsible Party:	Not reported
Responsible Party Name:	Not reported
Responsible Party Contact:	Not reported
Responsible Party Title:	Not reported
Responsible Party Phone:	Not reported
Responsible Party Street:	Not reported
Responsible Party County:	Not reported
Responsible Party City,St,Zip:	Not reported
Memo. Of Understanding:	Not reported
Drill/trng Exercise:	Not reported

(Continued) **S118166619**

Hazardous: Not reported

AZ460 **A MELUSO & SONS INC** **NJ SHWS** **S125902484**
Target **17 23 BATES ST** **N/A**
Property **JERSEY CITY, NJ**

Site 4 of 10 in cluster AZ

Actual: **10 ft.**
Focus Map: **6**

SHWS:

Name:	A MELUSO & SONS INC
Address:	17 23 BATES ST
City,State,Zip:	JERSEY CITY, NJ
Site ID:	20759
Status:	Active
Home Owner:	Not reported
PI Number:	026324

Detail As Of April 2012:

X Coord Site:	Not reported
X Coord PI:	Not reported
Y Coord Site:	Not reported
Y Coord PI:	Not reported

AZ461 **ACME SANITATION CORP** **NJ NJEMS** **S113513954**
Target **7 BROOK ST** **N/A**
Property **JERSEY CITY, NJ 07032**

Site 5 of 10 in cluster AZ

Actual: **10 ft.**
Focus Map: **6**

NJEMS:

Name:	ACME SANITATION CORP
Address:	7 BROOK ST
City,State,Zip:	JERSEY CITY, NJ 07032
Site Id:	150537
Municipality:	JERSEY CITY
Municipality Name From Spatial Overlay:	JERSEY CITY
GNIS Civil Code For Municipality:	885264
Municipal Code (NJ-1040):	0906
X Coord:	615727
Y Coord:	686976
Coord System:	NJ STATE PLANE (NAD83) - USFEET
Coord Type:	GPS
Coord Orign:	DEP-GIS
State Standard Numeric Code From Spatial Overlay:	0906
Unique Feature Number For Municipality From Spatial Overlay:	3401736000
Eleven Digit Hydrologic Unit Code From Spatial Overlay):	02030101170
Fourteen Digit Hydrologic Unit Code From Spatial Overlay:	02030101170010
Watershed Management Area Number From Spatial Overlay:	05
Watershed Management Area Name From Spatial Overlay:	Hackensack, Hudson, and Pascack
Water Region Code From Spatial Overlay:	1
Water Region Name From Spatial Overlay:	Northeast
Sub Watershed Name From Overlay:	Hudson River
Watershed Name From Spatial Overlay:	Hudson River

AZ462 **PATRIOT CONTRACTING CORP** **FINDS** **1007031972**
Target **19 21 BROOK ST** **N/A**
Property **JERSEY CITY, NJ 07302**

Site 6 of 10 in cluster AZ

Actual: FINDS:
10 ft. Registry ID: 110029642019

Focus Map:
6 Click Here:

Environmental Interest/Information System:
NJ-NJEMS (New Jersey - New Jersey Environmental Management System).
The Department of Environmental Protection (NJDEP) manages large databases of environmental information in this integrated system.

Click this hyperlink while viewing on your computer to access additional FINDS: detail in the EDR Site Report.

AZ463 **NJ Release** **S109573775**
Target **21 BROOK ST** **N/A**
Property **JERSEY CITY, NJ**

Site 7 of 10 in cluster AZ

Actual: NJ Release:
10 ft.

Focus Map:
6

Name:	Not reported
Address:	21 BROOK ST
City,State,Zip:	JERSEY CITY, NJ
Facility Type:	Commercial
Facility Phone:	Not reported
Incident Date:	12/16/2008
Incident Time:	Not reported
Trenton Dispatch Log Number:	298764
Case Number:	08-12-16-1311-14
Date Received:	12/16/2008
Nature of Incident:	Not reported
Operator:	Not reported
Incident Type:	Sloppy Housekeeping
Incident Location:	BUS REPAIR SHOP
Location:	Not reported
Other Location:	Not reported
Contact Name:	Not reported
Caller Name:	Not reported
Caller Title:	Not reported
Caller Address:	Not reported
Caller City,St,Zip:	Not reported
Caller Telephone:	Not reported
Substance(s):	Not reported
Substance Type:	Not reported
Substance Identity:	Not reported
CAS Number:	Not reported
A310 Letter:	Not reported
TCPA Chemical:	Not reported
Hazrds Material:	Not reported
COMU:	Not reported
Ref. Code:	Not reported
Amt Released:	Not reported
Contained:	Not reported
Release Type:	Not reported
Release VE:	Not reported

(Continued) **S109573775**

Injuries:	No
Public Exposure:	No
Facility Evacuation:	No
Police at Scene:	No
Firemen at Scene:	No
Contamination of:	Not reported
Receiving Water:	Not reported
Status at Spill:	Not reported
NJ Spill Date:	Not reported
NJ Spill Time:	Not reported
NJ Spill Name:	Not reported
NJ Spill Title:	Not reported
NJ Spill Phone:	Not reported
Other Date:	Not reported
Other Time:	Not reported
Other Name:	Not reported
Other Title:	Not reported
Other Telephone:	Not reported
Public Evacuation:	No
Assistance Requested:	Not reported
Wind Direction/Speed:	Not reported
Local Municipality Notified:	Not reported
Local Municipality Name:	Not reported
Local Municipality Title:	Not reported
Local Municipality Telephone:	Not reported
Local Municipality Date:	Not reported
Local Municipality Time:	Not reported
Incident Description:	Not reported
Incident Name:	Not reported
Incident Referred To:	Not reported
Incident Region:	Not reported
Incident Telephone:	Not reported
Incident Date:	Not reported
Incident time:	Not reported
Incident ITM:	Not reported
Comments: Not reported	
Date A310 Letter Printed:	Not reported
Date Local Authority Was Notified:	Not reported
Date Updated:	Not reported
Date Report Faxed to Local Authority:	Not reported
Local Authority Notification Date:	Not reported
Rep Receive Date:	12/16/2008
Reporter Type:	Citizen Complaint
Reporter Name:	REDACTED
Reporter Title:	REDACTED
Reporter Org:	REDATED
Reporter Address:	Not reported
Reporter City,St,Zip:	Not reported
Reporter County:	Not reported
Incident Status:	Intermittent
Incident Category Source:	Other
Incident Source Name:	BUS REPAIR / DEPOT
Incident Source Address:	21 BROOK ST
Incident Source Address 2:	Not reported
Incident Source City,St,Zip:	Jersey City, NJ
Incident Source County:	Hudson
DEP Requested:	Yes

(Continued) **S109573775**

Confidential:	Not reported
Notify Type:	Not reported
Road Closed:	No
Direction:	Not reported
Responsible Party:	Not reported
Responsible Party Name:	Not reported
Responsible Party Contact:	Not reported
Responsible Party Title:	Not reported
Responsible Party Phone:	Not reported
Responsible Party Street:	Not reported
Responsible Party County:	Not reported
Responsible Party City,St,Zip:	Not reported
Memo. Of Understanding:	Not reported
Drill/trng Exercise:	Not reported
Hazardous:	Not reported

AZ464 **PATRIOT CONTRACTING CORP** **NJ NJEMS** **S105311580**
Target **19 21 BROOK ST** **NJ Release** **N/A**
Property **JERSEY CITY, NJ 07032**

Site 8 of 10 in cluster AZ

Actual:
10 ft.

Focus Map:
6

NJEMS:

Name:	PATRIOT CONTRACTING CORP
Address:	19 21 BROOK ST
City,State,Zip:	JERSEY CITY, NJ 07032
Site Id:	121301
Municipality:	JERSEY CITY
Municipality Name From Spatial Overlay:	JERSEY CITY
GNIS Civil Code For Municipality:	885264
Municipal Code (NJ-1040):	0906
X Coord:	615527
Y Coord:	686934
Coord System:	NJ STATE PLANE (NAD83) - USFEET
Coord Type:	GIS Parcel Centroid
Coord Orign:	DEP-GIS
State Standard Numeric Code From Spatial Overlay:	0906
Unique Feature Number For Municipality From Spatial Overlay:	3401736000
Eleven Digit Hydrologic Unit Code From Spatial Overlay):	02030101170
Fourteen Digit Hydrologic Unit Code From Spatial Overlay:	02030101170010
Watershed Management Area Number From Spatial Overlay:	05
Watershed Management Area Name From Spatial Overlay:	Hackensack, Hudson, and Pascack
Water Region Code From Spatial Overlay:	1
Water Region Name From Spatial Overlay:	Northeast
Sub Watershed Name From Overlay:	Hudson River
Watershed Name From Spatial Overlay:	Hudson River

NJ Release:

Name:	SUNSET DEMOLITION
Address:	19 BROOK ST.
City,State,Zip:	JERSEY CITY, NJ
Facility Type:	Commercial
Facility Phone:	Not reported
Incident Date:	05/09/1991
Incident Time:	0730
Trenton Dispatch Log Number:	6629
Case Number:	91-5-13-1100-34

PATRIOT CONTRACTING CORP (Continued) **S105311580**

Date Received:	05/13/1991
Nature of Incident:	Citizen
Operator:	ROGER
Incident Type:	Not reported
Incident Location:	Not reported
Location:	Other
Other Location:	Not reported
Contact Name:	Not reported
Caller Name:	REDACTED
Caller Title:	Not reported
Caller Address:	Not reported
Caller City,St,Zip:	Not reported
Caller Telephone:	Not reported
Substance(s):	ASBESTOS, WHITE
Substance Type:	Solid
Substance Identity:	Suspected
CAS Number:	12001295
A310 Letter:	Yes
TCPA Chemical:	No
Hazrds Material:	Yes
COMU:	0906
Ref. Code:	001
Amt Released:	UNKNOWN
Contained:	No
Release Type:	Intermittent
Release VE:	Not reported
Injuries:	No
Public Exposure:	Yes
Facility Evacuation:	No
Police at Scene:	No
Firemen at Scene:	No
Contamination of:	Land
Receiving Water:	NONE
Status at Spill:	CALLER SAW ABOVE MATERIAL BEING DUMPED AT ABOVE LOCATION.
NJ Spill Date:	1991-05-13 00:00:00
NJ Spill Time:	Not reported
NJ Spill Name:	OEM
NJ Spill Title:	Not reported
NJ Spill Phone:	609-882-2000
Other Date:	Not reported
Other Time:	Not reported
Other Name:	Not reported
Other Title:	Not reported
Other Telephone:	Not reported
Public Evacuation:	No
Assistance Requested:	Yes
Wind Direction/Speed:	Not reported
Local Municipality Notified:	Not reported
Local Municipality Name:	JERSEY CITY
Local Municipality Title:	OPER.#384
Local Municipality Telephone:	201-547-5477
Local Municipality Date:	05/13/1991
Local Municipality Time:	1109
Incident Description:	Illegal Dumping
Incident Name:	G.ALLEN
Incident Referred To:	DEQ
Incident Region:	ER1

PATRIOT CONTRACTING CORP (Continued) **S105311580**

Incident Telephone:	Office,Faxed
Incident Date:	05/13/1991
Incident time:	1108
Incident ITM:	T
Comments: Not reported	
Date A310 Letter Printed:	Not reported
Date Local Authority Was Notified:	Not reported
Date Updated:	Not reported
Date Report Faxed to Local Authority:	Not reported
Local Authority Notification Date:	Not reported
Rep Receive Date:	Not reported
Reporter Type:	Not reported
Reporter Name:	Not reported
Reporter Title:	Not reported
Reporter Org:	Not reported
Reporter Address:	Not reported
Reporter City,St,Zip:	Not reported
Reporter County:	Not reported
Incident Status:	Not reported
Incident Category Source:	Not reported
Incident Source Name:	Not reported
Incident Source Address:	Not reported
Incident Source Address 2:	Not reported
Incident Source City,St,Zip:	Not reported
Incident Source County:	Not reported
DEP Requested:	Not reported
Confidential:	Not reported
Notify Type:	Not reported
Road Closed:	Not reported
Direction:	Not reported
Responsible Party:	Known
Responsible Party Name:	SUNSET DEMOLITION
Responsible Party Contact:	Not reported
Responsible Party Title:	Not reported
Responsible Party Phone:	Not reported
Responsible Party Street:	19 BROOK ST.
Responsible Party County:	HUDSON
Responsible Party City,St,Zip:	JERSEY CITY, NJ
Memo. Of Understanding:	Not reported
Drill/trng Exercise:	Not reported
Hazardous:	Not reported

AZ465 **ACME SANITATION** **RCRA NonGen / NLR** **1000445673**
Target **7 BROOK ST** **NJD986588523**
Property **JERSEY CITY, NJ 07302**

Site 9 of 10 in cluster AZ

Actual: **10 ft.**

Focus Map: **6**

RCRA NonGen / NLR:

Date Form Received by Agency:		2007-01-01 00:00:00.0
Handler Name:	ACME SANITATION	
Handler Address:		7 BROOK ST
Handler City,State,Zip:		JERSEY CITY, NJ 07302-4206
EPA ID:		NJD986588523
Contact Name:		Not reported
Contact Address:		BROOK ST
Contact City,State,Zip:		JERSEY CITY, NJ 07302
Contact Telephone:		Not reported

ACME SANITATION (Continued) **1000445673**

Contact Fax:	Not reported
Contact Email:	Not reported
Contact Title:	Not reported
EPA Region:	02
Land Type:	Not reported
Federal Waste Generator Description:	Not a generator, verified
Non-Notifier:	Not reported
Biennial Report Cycle:	Not reported
Accessibility:	Not reported
Active Site Indicator:	Not reported
State District Owner:	NJ
State District:	NORTHERN
Mailing Address:	BROOK ST
Mailing City,State,Zip:	JERSEY CITY, NJ 07302
Owner Name:	JOE SPAGNA
Owner Type:	Private
Operator Name:	JOE SPAGNA
Operator Type:	Private
Short-Term Generator Activity:	No
Importer Activity:	No
Mixed Waste Generator:	No
Transporter Activity:	No
Transfer Facility Activity:	No
Recycler Activity with Storage:	No
Small Quantity On-Site Burner Exemption:	No
Smelting Melting and Refining Furnace Exemption:	No
Underground Injection Control:	No
Off-Site Waste Receipt:	No
Universal Waste Indicator:	No
Universal Waste Destination Facility:	No
Federal Universal Waste:	No
Active Site Fed-Reg Treatment Storage and Disposal Facility:	Not reported
Active Site Converter Treatment storage and Disposal Facility:	Not reported
Active Site State-Reg Treatment Storage and Disposal Facility:	Not reported
Active Site State-Reg Handler:	---
Federal Facility Indicator:	Not reported
Hazardous Secondary Material Indicator:	NN
Sub-Part K Indicator:	Not reported
Commercial TSD Indicator:	No
Treatment Storage and Disposal Type:	Not reported
2018 GPRA Permit Baseline:	Not on the Baseline
2018 GPRA Renewals Baseline:	Not on the Baseline
Permit Renewals Workload Universe:	Not reported
Permit Workload Universe:	Not reported
Permit Progress Universe:	Not reported
Post-Closure Workload Universe:	Not reported
Closure Workload Universe:	Not reported
202 GPRA Corrective Action Baseline:	No
Corrective Action Workload Universe:	No
Subject to Corrective Action Universe:	No
Non-TSDFs Where RCRA CA has Been Imposed Universe:	No
TSDFs Potentially Subject to CA Under 3004 (u)/(v) Universe:	No
TSDFs Only Subject to CA under Discretionary Auth Universe:	No
Corrective Action Priority Ranking:	No NCAPS ranking
Environmental Control Indicator:	No
Institutional Control Indicator:	No
Human Exposure Controls Indicator:	N/A

ACME SANITATION (Continued) **1000445673**

Groundwater Controls Indicator:	N/A
Operating TSDF Universe:	Not reported
Full Enforcement Universe:	Not reported
Significant Non-Complier Universe:	No
Unaddressed Significant Non-Complier Universe:	No
Addressed Significant Non-Complier Universe:	No
Significant Non-Complier With a Compliance Schedule Universe:	No
Financial Assurance Required:	Not reported
Handler Date of Last Change:	2008-06-26 00:00:00.0
Recognized Trader-Importer:	No
Recognized Trader-Exporter:	No
Importer of Spent Lead Acid Batteries:	No
Exporter of Spent Lead Acid Batteries:	No
Recycler Activity Without Storage:	Not reported
Manifest Broker:	Not reported
Sub-Part P Indicator:	Not reported

Hazardous Waste Summary:

Waste Code:	D001
Waste Description:	IGNITABLE WASTE
Waste Code:	X003
Waste Description:	Not Defined

Handler - Owner Operator:

Owner/Operator Indicator:	Owner
Owner/Operator Name:	JOE SPAGNA
Legal Status:	Private
Date Became Current:	Not reported
Date Ended Current:	Not reported
Owner/Operator Address:	NOT REQUIRED
Owner/Operator City,State,Zip:	NOT REQUIRED, WY 99999
Owner/Operator Telephone:	212-555-1212
Owner/Operator Telephone Ext:	Not reported
Owner/Operator Fax:	Not reported
Owner/Operator Email:	Not reported
Owner/Operator Indicator:	Operator
Owner/Operator Name:	JOE SPAGNA
Legal Status:	Private
Date Became Current:	Not reported
Date Ended Current:	Not reported
Owner/Operator Address:	NOT REQUIRED
Owner/Operator City,State,Zip:	NOT REQUIRED, WY 99999
Owner/Operator Telephone:	212-555-1212
Owner/Operator Telephone Ext:	Not reported
Owner/Operator Fax:	Not reported
Owner/Operator Email:	Not reported
Owner/Operator Indicator:	Owner
Owner/Operator Name:	JOE SPAGNA
Legal Status:	Private
Date Became Current:	Not reported
Date Ended Current:	Not reported
Owner/Operator Address:	NOT REQUIRED

ACME SANITATION (Continued) **1000445673**

Owner/Operator City,State,Zip: NOT REQUIRED, WY 99999
Owner/Operator Telephone: 212-555-1212
Owner/Operator Telephone Ext: Not reported
Owner/Operator Fax: Not reported
Owner/Operator Email: Not reported

Historic Generators:
Receive Date: 2006-01-01 00:00:00.0
Handler Name: ACME SANITATION
Federal Waste Generator Description: Not a generator, verified
State District Owner: NJ
Large Quantity Handler of Universal Waste: No
Recognized Trader Importer: No
Recognized Trader Exporter: No
Spent Lead Acid Battery Importer: No
Spent Lead Acid Battery Exporter: No
Current Record: No
Non Storage Recycler Activity: Not reported
Electronic Manifest Broker: Not reported

Receive Date: 2007-01-01 00:00:00.0
Handler Name: ACME SANITATION
Federal Waste Generator Description: Not a generator, verified
State District Owner: NJ
Large Quantity Handler of Universal Waste: No
Recognized Trader Importer: No
Recognized Trader Exporter: No
Spent Lead Acid Battery Importer: No
Spent Lead Acid Battery Exporter: No
Current Record: Yes
Non Storage Recycler Activity: Not reported
Electronic Manifest Broker: Not reported

Receive Date: 1990-08-13 00:00:00.0
Handler Name: ACME SANITATION
Federal Waste Generator Description: Large Quantity Generator
State District Owner: NJ
Large Quantity Handler of Universal Waste: No
Recognized Trader Importer: No
Recognized Trader Exporter: No
Spent Lead Acid Battery Importer: No
Spent Lead Acid Battery Exporter: No
Current Record: No
Non Storage Recycler Activity: Not reported
Electronic Manifest Broker: Not reported

List of NAICS Codes and Descriptions:
NAICS Codes: No NAICS Codes Found

Facility Has Received Notices of Violations:
Violations: No Violations Found

Evaluation Action Summary:
Evaluations: No Evaluations Found

AZ466 **ACME SANITATION** **FINDS** **1016645656**
Target **7 BROOK ST** **ECHO** **N/A**
Property **JERSEY CITY, NJ 07302**

Site 10 of 10 in cluster AZ

Actual:
10 ft.

Focus Map:
6

FINDS:
Registry ID: 110004218310

Click Here:

Environmental Interest/Information System:
NJ-NJEMS (New Jersey - New Jersey Environmental Management System).
The Department of Environmental Protection (NJDEP) manages large databases of environmental information in this integrated system.
RCRAInfo is a national information system that supports the Resource Conservation and Recovery Act (RCRA) program through the tracking of events and activities related to facilities that generate, transport, and treat, store, or dispose of hazardous waste. RCRAInfo allows RCRA program staff to track the notification, permit, compliance, and corrective action activities required under RCRA.

Click this hyperlink while viewing on your computer to access additional FINDS: detail in the EDR Site Report.

ECHO:

Envid:	1016645656
Registry ID:	110004218310
DFR URL:	http://echo.epa.gov/detailed-facility-report?fid=110004218310
Name:	ACME SANITATION
Address:	7 BROOK ST
City,State,Zip:	JERSEY CITY, NJ 07302

---

467 **ON ROADWAY** **NJ SPILLS** **S104430975**
Target **MERSELES/COLDEN ST** **N/A**
Property **JERSEY CITY, NJ**

Actual:
12 ft.

Focus Map:
6

NJ SPILL:

Name:	ON ROADWAY
Address:	MERSELES/COLDEN ST
City,State,Zip:	JERSEY CITY, NJ
Trenton Dispatch Log Number:	19601
Case Number:	91-12-9-2144-12
Notify Type:	Not reported
Date Received:	12/09/1991
Location:	Other
Other Location:	Not reported
Incident Date:	12/09/1991
Incident Time:	2112
A310 Letter:	No
Ref. Code:	001
COMU:	0906
CAS Number:	Not reported
Hazardous:	Not reported
Incident Location:	Not reported
Facility Type:	Commercial
Facility Phone:	Not reported
Substance(s):	OIL DIESEL
Substance Type:	Liquid
Substance Identity:	Known
TCPA Chemical:	No

ON ROADWAY (Continued) **S104430975**

Hazrds Material:	Yes
Amnt Released:	10 GAL
Release VE:	Estimate
Contained:	No
Release Type:	Terminated
Incident Desc:	Spill,MVA
Status at Spill:	SPILL DUE TO MVA. CLEANUP IN PROGRESS.
NJ Spill Date:	1991-12-09 00:00:00
NJ Spill Time:	Not reported
NJ Spill Name:	OEM
NJ Spill Title:	Not reported
NJ Spill Phone:	609-882-2000
Other Date:	Not reported
Other Time:	Not reported
Other Name:	Not reported
Other Title:	Not reported
Other Phone:	Not reported
Injuries:	No
Public Exposure:	No
Road Closed:	Not reported
Facility Evacuation:	No
Receiving Water:	STORM DRAIN
Public Evacuation:	No
Police at Scene:	Yes
Firemen at Scene:	Yes
Contamination of:	Land,Water
Nature of Incident:	Municipal
Wind Direction/Speed:	Not reported
Assistance Requested:	No
Memo. Of Understanding:	Not reported
Drill/trng Exercise:	Not reported
Operator:	PAT
Contact Name:	Not reported
Caller Name:	REDACTED
Caller Title:	Not reported
Caller Address:	Not reported
Caller City,St,Zip:	Not reported
Caller Phone:	Not reported
Responsible Party:	UnKnown
Responsible Party Name:	Not reported
Responsible Party Contact:	Not reported
Responsible Party Title:	Not reported
Responsible Party Telphone:	Not reported
Responsible Party Street:	Not reported
Responsible Party Municipality:	Not reported
Responsible Party State:	Not reported
Responsible Party Zip:	Not reported
Responsible City,St,Zip:	Not reported
Responsible Party County:	Not reported
Local Municipality:	Not reported
Local Municipality Name:	Not reported
Local Municipality Title:	Not reported
Local Municipality Phone:	Not reported
Local Municipality Date:	Not reported
Local Municipality Time:	Not reported
Incident Name:	B. DOYLE
Incident Referred To:	DRPSR

ON ROADWAY (Continued) **S104430975**

Incident Region:	ER1
Incident Phone:	Home,Faxed
Incident Date:	12/09/1991
Comments: Not reported	
Date A310 Letter Printed:	Not reported
Date Local Authority Was Notified:	Not reported
Date Update:	Not reported
Date Report Faxed to Local Authority:	Not reported
Local Authority Notification Date:	Not reported
Reporter Name:	Not reported
Reporter Type:	Not reported
Rep Received Date:	Not reported
Reporter Title:	Not reported
Reporter Orgzn:	Not reported
Reporter Address:	Not reported
Reporter City,St,Zip:	Not reported
Reporter County:	Not reported
Incident Type:	Not reported
Incident Status:	Not reported
Incident Source Category:	Not reported
Incident Source Name:	Not reported
Incident Source Address:	Not reported
Incident Source Address 2:	Not reported
Incident Source City,St,Zip:	Not reported
Incident Source County:	Not reported
DEP Requested:	Not reported
Confidential:	Not reported

BA468 **NJ Release** **S117808128**
Target Property **18 CENTER ST** **N/A**
JERSEY CITY, NJ 07302

Site 1 of 6 in cluster BA

Actual: **13 ft.**

Focus Map: **6**

NJ Release:

Name:	Not reported
Address:	18 CENTER ST
City,State,Zip:	JERSEY CITY, NJ 07302
Facility Type:	Residential
Facility Phone:	Not reported
Incident Date:	08/18/2014
Incident Time:	Not reported
Trenton Dispatch Log Number:	529103
Case Number:	14-08-18-1141-44
Date Received:	08/18/2014
Nature of Incident:	Not reported
Operator:	Not reported
Incident Type:	Underground Storage Tank
Incident Location:	RESID
Location:	Not reported
Other Location:	Not reported
Contact Name:	JOSE RIVERA
Caller Name:	Not reported
Caller Title:	Not reported
Caller Address:	Not reported
Caller City,St,Zip:	Not reported
Caller Telephone:	Not reported
Substance(s):	Not reported

(Continued) **S117808128**

Substance Type:	Not reported
Substance Identity:	Not reported
CAS Number:	Not reported
A310 Letter:	Not reported
TCPA Chemical:	Not reported
Hazrds Material:	Not reported
COMU:	Not reported
Ref. Code:	Not reported
Amt Released:	Not reported
Contained:	Not reported
Release Type:	Not reported
Release VE:	Not reported
Injuries:	No
Public Exposure:	No
Facility Evacuation:	No
Police at Scene:	No
Firemen at Scene:	No
Contamination of:	Not reported
Receiving Water:	Not reported
Status at Spill:	Not reported
NJ Spill Date:	Not reported
NJ Spill Time:	Not reported
NJ Spill Name:	Not reported
NJ Spill Title:	Not reported
NJ Spill Phone:	Not reported
Other Date:	Not reported
Other Time:	Not reported
Other Name:	Not reported
Other Title:	Not reported
Other Telephone:	Not reported
Public Evacuation:	No
Assistance Requested:	Not reported
Wind Direction/Speed:	Not reported
Local Municipality Notified:	Not reported
Local Municipality Name:	Not reported
Local Municipality Title:	Not reported
Local Municipality Telephone:	Not reported
Local Municipality Date:	Not reported
Local Municipality Time:	Not reported
Incident Description:	Not reported
Incident Name:	Not reported
Incident Referred To:	Not reported
Incident Region:	Not reported
Incident Telephone:	Not reported
Incident Date:	Not reported
Incident time:	Not reported
Incident ITM:	Not reported
Comments: Not reported	
Date A310 Letter Printed:	Not reported
Date Local Authority Was Notified:	Not reported
Date Updated:	Not reported
Date Report Faxed to Local Authority:	Not reported
Local Authority Notification Date:	Not reported
Rep Receive Date:	08/18/2014
Reporter Type:	Other
Reporter Name:	REDACTED
Reporter Title:	REDACTED

(Continued) **S117808128**

Reporter Org:	REDATED
Reporter Address:	Not reported
Reporter City,St,Zip:	Not reported
Reporter County:	Not reported
Incident Status:	Terminated
Incident Category Source:	Other
Incident Source Name:	JOSE RIVERA
Incident Source Address:	18 CENTER ST
Incident Source Address 2:	Not reported
Incident Source City,St,Zip:	Jersey City, NJ 07302
Incident Source County:	Hudson
DEP Requested:	No
Confidential:	Not reported
Notify Type:	Not reported
Road Closed:	Not reported
Direction:	Not reported
Responsible Party:	Not reported
Responsible Party Name:	Not reported
Responsible Party Contact:	Not reported
Responsible Party Title:	Not reported
Responsible Party Phone:	Not reported
Responsible Party Street:	Not reported
Responsible Party County:	Not reported
Responsible Party City,St,Zip:	Not reported
Memo. Of Understanding:	Not reported
Drill/trng Exercise:	Not reported
Hazardous:	Not reported

BA469 **18 CENTER STREET** **NJ SHWS** **S117387926**
Target **18 CENTER ST** **NJ NJEMS** **N/A**
Property **JERSEY CITY, NJ 07302**

Site 2 of 6 in cluster BA

Actual:
13 ft.

Focus Map:
6

SHWS:

Name:	18 CENTER STREET
Address:	18 CENTER ST
City,State,Zip:	JERSEY CITY, NJ
Site ID:	528668
Status:	Closed
Home Owner:	Yes
PI Number:	663764

Detail As Of April 2012:

X Coord Site:	Not reported
X Coord PI:	Not reported
Y Coord Site:	Not reported
Y Coord PI:	Not reported

NJEMS:

Name:	18 CENTER STREET
Address:	18 CENTER ST
City,State,Zip:	JERSEY CITY, NJ 07302
Site Id:	528668
Municipality:	JERSEY CITY
Municipality Name From Spatial Overlay:	JERSEY CITY
GNIS Civil Code For Municipality:	885264
Municipal Code (NJ-1040):	0906

18 CENTER STREET (Continued) **S117387926**

X Coord:	615390
Y Coord:	686813
Coord System:	NJ STATE PLANE (NAD83) - USFEET
Coord Type:	Exact Address Match
Coord Orign:	DEP-GIS
State Standard Numeric Code From Spatial Overlay:	0906
Unique Feature Number For Municipality From Spatial Overlay:	3401736000
Eleven Digit Hydrologic Unit Code From Spatial Overlay):	02030101170
Fourteen Digit Hydrologic Unit Code From Spatial Overlay:	02030101170010
Watershed Management Area Number From Spatial Overlay:	05
Watershed Management Area Name From Spatial Overlay:	Hackensack, Hudson, and Pascack
Water Region Code From Spatial Overlay:	1
Water Region Name From Spatial Overlay:	Northeast
Sub Watershed Name From Overlay:	Hudson River
Watershed Name From Spatial Overlay:	Hudson River

BA470 **18 CENTER STREET** **FINDS** **1017391061**
Target **18 CENTER ST** **N/A**
Property **JERSEY CITY, NJ 07302**

Site 3 of 6 in cluster BA

Actual: **13 ft.**

Focus Map: **6**

FINDS:
Registry ID: 110062894747

Click Here:

Environmental Interest/Information System:
NJ-NJEMS (New Jersey - New Jersey Environmental Management System). The Department of Environmental Protection (NJDEP) manages large databases of environmental information in this integrated system.

Click this hyperlink while viewing on your computer to access additional FINDS: detail in the EDR Site Report.

BA471 **15 CENTER AVENUE** **NJ RGA HWS** **S115215832**
Target **15 CENTER AVE** **N/A**
Property **MIDDLETOWN TWP, NJ**

Site 4 of 6 in cluster BA

Actual: **14 ft.**

Focus Map: **6**

RGA HWS:

2012	15 CENTER AVENUE	15 CENTER AVE
2011	15 CENTER AVENUE	15 CENTER AVE
2010	15 CENTER AVENUE	15 CENTER AVE
2009	15 CENTER AVENUE	15 CENTER AVE
2008	15 CENTER AVENUE	15 CENTER AVE

BB472 **NJ Release** **S121178522**
Target Property **116 COLDEN STREET**
JERSEY CITY, NJ 07302 **N/A**

Site 1 of 7 in cluster BB

Actual:
11 ft.

Focus Map:
6

NJ Release:

Name:	Not reported
Address:	116 COLDEN STREET
City,State,Zip:	JERSEY CITY, NJ 07302
Facility Type:	Other
Facility Phone:	Not reported
Incident Date:	05/18/2017
Incident Time:	Not reported
Trenton Dispatch Log Number:	640035
Case Number:	17-05-18-1405-05
Date Received:	05/18/2017
Nature of Incident:	Not reported
Operator:	Not reported
Incident Type:	Underground Storage Tank
Incident Location:	VACANT LOT:
Location:	Not reported
Other Location:	Not reported
Contact Name:	HENRY HUANG
Caller Name:	Not reported
Caller Title:	Not reported
Caller Address:	Not reported
Caller City,St,Zip:	Not reported
Caller Telephone:	Not reported
Substance(s):	Not reported
Substance Type:	Not reported
Substance Identity:	Not reported
CAS Number:	Not reported
A310 Letter:	Not reported
TCPA Chemical:	Not reported
Hazrds Material:	Not reported
COMU:	Not reported
Ref. Code:	Not reported
Amt Released:	Not reported
Contained:	Not reported
Release Type:	Not reported
Release VE:	Not reported
Injuries:	No
Public Exposure:	No
Facility Evacuation:	No
Police at Scene:	No
Firemen at Scene:	No
Contamination of:	Not reported
Receiving Water:	Not reported
Status at Spill:	Not reported
NJ Spill Date:	Not reported
NJ Spill Time:	Not reported
NJ Spill Name:	Not reported
NJ Spill Title:	Not reported
NJ Spill Phone:	Not reported
Other Date:	Not reported
Other Time:	Not reported
Other Name:	Not reported
Other Title:	Not reported

(Continued) **S121178522**

Other Telephone:	Not reported
Public Evacuation:	No
Assistance Requested:	Not reported
Wind Direction/Speed:	Not reported
Local Municipality Notified:	Not reported
Local Municipality Name:	Not reported
Local Municipality Title:	Not reported
Local Municipality Telephone:	Not reported
Local Municipality Date:	Not reported
Local Municipality Time:	Not reported
Incident Description:	Not reported
Incident Name:	Not reported
Incident Referred To:	Not reported
Incident Region:	Not reported
Incident Telephone:	Not reported
Incident Date:	Not reported
Incident time:	Not reported
Incident ITM:	Not reported
Comments: Not reported	
Date A310 Letter Printed:	Not reported
Date Local Authority Was Notified:	Not reported
Date Updated:	Not reported
Date Report Faxed to Local Authority:	Not reported
Local Authority Notification Date:	Not reported
Rep Receive Date:	05/18/2017
Reporter Type:	Other
Reporter Name:	REDACTED
Reporter Title:	REDACTED
Reporter Org:	REDATED
Reporter Address:	Not reported
Reporter City,St,Zip:	Not reported
Reporter County:	Not reported
Incident Status:	Terminated
Incident Category Source:	Other
Incident Source Name:	PEGASYS ENTERPRISES LLC
Incident Source Address:	1110 HAMILTON BLVD
Incident Source Address 2:	SUITE 2A
Incident Source City,St,Zip:	South Plainfield Boro, NJ
Incident Source County:	Middlesex
DEP Requested:	No
Confidential:	Not reported
Notify Type:	Not reported
Road Closed:	Not reported
Direction:	Not reported
Responsible Party:	Not reported
Responsible Party Name:	Not reported
Responsible Party Contact:	Not reported
Responsible Party Title:	Not reported
Responsible Party Phone:	Not reported
Responsible Party Street:	Not reported
Responsible Party County:	Not reported
Responsible Party City,St,Zip:	Not reported
Memo. Of Understanding:	Not reported
Drill/trng Exercise:	Not reported
Hazardous:	Not reported

BB473 **A MELUSO & SONS INC** **FINDS** **1007036280**
Target **17 BATES ST** **N/A**
Property **JERSEY CITY, NJ 07302**

Site 2 of 7 in cluster BB

Actual: **11 ft.**

Focus Map: **6**

FINDS:
Registry ID: 110029587917

Click Here:

Environmental Interest/Information System:
NJ-NJEMS (New Jersey - New Jersey Environmental Management System).
The Department of Environmental Protection (NJDEP) manages large databases of environmental information in this integrated system.

Click this hyperlink while viewing on your computer to access additional FINDS: detail in the EDR Site Report.

BB474 **A MELUSO & SONS INC** **NJ LUST** **S113883815**
Target **17 BATES ST** **NJ VCP** **N/A**
Property **JERSEY CITY, NJ 07302** **NJ Financial Assurance**

Site 3 of 7 in cluster BB

Actual: **11 ft.**

Focus Map: **6**

LUST:
Name: A MELUSO & SONS INC
Address: 17 23 BATES ST
City,State,Zip: JERSEY CITY, NJ
Case ID: 026324
Activity Number: LSR120001

VCP:
Incident Number: Not reported
MOA Execution Date: 06/05/2007
Type Of Vcp File: CURRENT
Pi Number: 026324
Case Type(Case Type): MOA
Case Contact: Department Not reported
Case Contact Name: JOSEPH LOPICCOLO
Case Contact: Organization BATES ALLEY LLC
Case Contact: Address: Line1 191 BAY ST
Case Contact: Address: Line2 Not reported
Case Contact: Address: Line3 Not reported
Case Contact City,St,Zip: Jersey City, NJ 07302

NJ Financial Assurance:
Name: A MELUSO & SONS INC
Address: 17 BATES ST
City,State,Zip: JERSEY CITY, NJ
Dispositon Date: 11/01/2017
RFS Disposition Description: APPROVED
Institution: BLEEKER PROPERTIES LLC
RFS Type Description: Letter Of Credit
PI Number: 765110
Activity Class Code: RFS
Act Class Decode: Remediation Funding Source
Document Title: 98-07-22-1144-34 A Meluso

Name: A MELUSO & SONS INC

A MELUSO & SONS INC (Continued) **S113883815**

Address:	17 BATES ST
City,State,Zip:	JERSEY CITY, NJ
Dispositon Date:	09/30/2020
RFS Disposition Description:	REDUCED
Institution:	BLEEKER PROPERTIES LLC
RFS Type Description:	Letter Of Credit
PI Number:	765110
Activity Class Code:	RFS
Act Class Decode:	Remediation Funding Source
Document Title:	98-07-22-1144-34 A Meluso

BB475 **A MELUSO & SONS INC** **NJ RGA LUST** **S115280080**
Target Property **17 BATES ST** **N/A**
JERSEY CITY, NJ

Site 4 of 7 in cluster BB

Actual: 11 ft.

Focus Map: 6

RGA LUST:

2012	A MELUSO & SONS INC	17 BATES ST
2011	A MELUSO & SONS INC	17 BATES ST
2010	A MELUSO & SONS INC	17 BATES ST
2009	A MELUSO & SONS INC	17 BATES ST
2008	A MELUSO & SONS INC	17 BATES ST
2007	A MELUSO & SONS INC	17 BATES ST
2006	A MELUSO & SONS INC	17 BATES ST

BB476 **A MELUSO & SONS INC** **NJ SHWS** **U002157504**
Target Property **17 BATES ST** **NJ HIST HWS** **N/A**
JERSEY CITY, NJ 07302 **NJ HIST LUST**
NJ UST
Site 5 of 7 in cluster BB **NJ BROWNFIELDS**
NJ NJEMS
Actual: 11 ft. **NJ SPILLS**

Focus Map: 6

SHWS:

Name:	A MELUSO & SONS INC
Address:	17 BATES ST
City,State,Zip:	JERSEY CITY, NJ
Site ID:	20759
Status:	Active
Home Owner:	Not reported
PI Number:	765110

Detail As Of April 2012:

X Coord Site:	Not reported
X Coord PI:	Not reported
Y Coord Site:	Not reported
Y Coord PI:	Not reported

Name:	A MELUSO & SONS INC
Address:	17 BATES ST

A MELUSO & SONS INC (Continued) **U002157504**

City,State,Zip: JERSEY CITY, NJ
Site ID: 20759
Status: Active
Home Owner: No
PI Number: 026324

Detail As Of April 2012:
X Coord Site: Not reported
X Coord PI: Not reported
Y Coord Site: Not reported
Y Coord PI: Not reported

HIST SHWS:
Case Status: **Active**
Status Date: 7/22/1998
Case ID: 026324
Contact: BSCM
Sub Section Label: A: Sites with On-Site Sources of Contamination
Site Municipality: 0906
Remedial Level Code: C1
Classification exception area dt: None
Classification exception area dt: Not reported
Deed Notice Status: None
Deed Notice Date: Not reported
Engineering Control Status: None
Engineering Control Date: Not reported
National Priorities List Status: Not reported
National Priorities List Date: Not reported
X Coordinate: 615780
Y Coordinate: 686712
Coordinate System: NJ State Plane (NAD83) - USFEET

LUST HIST:
Case ID: 98-07-22-1144-34
Lead Program Assigned: Bureau of Underground Storage Tanks
Facility Status: **Assigned to a Program**
UST ID: 0263243
TMS Number: N98-0481
Remedial Level: Site has 1 area of concern with 1 media of concern.
Case Manager: Elaine Dewan
Facility Phone: (609) 633-7053
No Further Action: Not reported
RAW Approved: Not reported
CEA: Not reported
Date CEA Lifted: Not reported
Dead Notice: Not reported

UST:
Facility ID: 026324

Contact:
Owner Name: Not Identified Not Identified
Organization: Not Identified
Contact Type(UST Reg): Facility Operator
Contact Address (UST Reg): Not reported
Contact Address 2 (UST Reg): Not reported

A MELUSO & SONS INC (Continued) **U002157504**

Conact City,St,Zip (UST Reg): Not reported

Owner Name: ARSEY MELU
Organization: A MELUSO & SONS INC
Contact Type(UST Reg): Tank Owner
Contact Address (UST Reg): 17 BATES ST
Contact Address 2 (UST Reg): Not reported
Conact City,St,Zip (UST Reg): Jersey City, NJ 07302

Tanks:
Tank Id: TANK-1
Tank Number: E1
Tank Status: **Removed**
Tank Status Date: 05/28/1998
Install Date: 01/01/1966
Tank Contents: Unleaded Gasoline
Tank Size: 1000
Tank Compliance: No
Overfill: No
Compliance Monitoring?: No
Overfill Protection: No
Spill Containment: Yes
Tank Wellhead Protection: Not reported
Tank/Pipe Construction Type: Tank Bare steel
Tank/Pipe Construction Type: Pipe Bare steel
Tank/Pipe Monitor: Pipe None
Tank/Pipe Monitor: Tank None

BROWNFIELDS:
Name: A MELUSO & SONS INC
Address: 17 BATES ST
City,State,Zip: JERSEY CITY, JERSEY CITY 07302
Price: Not reported
Assessed Value: Not reported
Property Size: Unknown
Annual Taxes: Not reported
Representative Address: Not reported
Representative City/State/Zip: Not reported
Submitter Name: Not reported
Submitter Address1: Not reported
Submitter Address2: Not reported
Submitter City: Not reported
Submitter State: Not reported
Submitter Zip: Not reported
Submitter Email: Not reported
Submitter Phone: Not reported
Transaction Type: Not reported
Transfer Type: Not reported
Site Number: 6891
X Coordinate: 615780
Y Coordinate: 686712
Coord: 615780:686712
AutoID: Not reported
Ownership Type: unknown
Ownership: DEP Case

A MELUSO & SONS INC (Continued) **U002157504**

PStatus:	DEP Case
PI Number:	026324
Owner Name:	Not reported
Owner Address + Owner Street:	Not reported
Owner City:	Not reported
Owner State:	Not reported
Owner Zip Code:	Not reported
Owner County:	Not reported
Owner Phone:	9999999999
Owner Fax:	9999999999
Owner Email:	Not reported
Owner Organization:	Not reported
Authorized Representative:	Not reported
Auth Rep Relation to Owner:	Not reported
Municipal Contact Name:	Not reported
Municipal Contact Street:	Not reported
Municipal Contact City:	Not reported
Municipal Contact State:	Not reported
Municipal Contact Zip Code:	Not reported
Municipal Contact Phone:	9999999999
Municipal Contact Fax:	9999999999
Municipal Contact Email:	Not reported
Department:	Not reported
Municipal Contact Title:	Not reported
Contact Relation to Owner:	Not reported
Current Zoning:	Not reported
Proposed Zoning:	Not reported
Copy of Title Insurance:	Not reported
Block:	Not reported
Lot:	Not reported
Development Plan Completed:	Unknown
Market Study Completed:	Unknown
Current Activity:	Not reported
Current Operations:	Not reported
Prior Operations:	Not reported
Deed Restrictions:	Unknown
Easements:	Unknown
Buildings:	Not reported
Condition of Buildings:	Not reported
Square Footage:	Not reported
Total Buildable Space:	Not reported
Lease Price:	Not reported
Tax Certificate:	Unknown
Tax Lien:	Unknown
Other Liens/Judgements:	No
Traffic Study:	Unknown
Road Access:	Not reported
Waterfront Access:	Unknown
Airport Access:	Unknown
Public Transportation Access:	Unknown
Major Highway Name:	Not reported
Major Highway Interchange:	Not reported
Major Highway Miles Away:	Not reported
Local Highway Name:	Not reported
Local Highway Interchange:	Not reported
Local Highway Miles Away:	Not reported
Rail Type:	Not reported

A MELUSO & SONS INC (Continued) **U002157504**

Rail Name:	Not reported
Rail Station:	Not reported
Rail Miles Away:	Not reported
Public Water:	Unknown
Electric:	Unknown
Gas:	Unknown
Public Sewer:	Unknown
Telephone:	Unknown
Cable:	Unknown
Fiber Optics:	Unknown
Wetlands:	No
Sensitive Ecosystems/Habitats:	No
Endangered Species:	No
Historic/Archeological Site:	No
100 Year Flood Plain:	No
500 Year Flood Plain:	No
Environmental Report Copies:	Yes
List Containing Site:	Not reported
Preliminary Assessment:	No
Site Investigation:	No
Remedial Investigation:	No
Remedial Action Workplan:	No
Voluntary Cleanup Program:	Yes
Environmental Litigation:	No
Remediation In Progress:	Yes
Remediation Estimated Complete Date:	Not reported
Regulatory sign-off:	No
Regulatory Sign-Off Description:	Not reported
Other Incentives:	No
Low Interest Rates:	No
HDSRF Grants:	No
TIF:	No
HDSRF Loans:	No
USA Loans:	No
USA Grants:	No
Designated Redevelopment Area:	No
Environmental Opportunity Zone:	No
Tax Rebate or Abatement:	No
Empowerment Zone (Federal):	No
Urban Coordinating Council Neighborhood:	No
Enterprise Community (Federal):	No
Urban Enterprise Zone:	No
Additional Comments:	1) Assigned to Program,7/22/1998 2) C1: No Formal Design - Source Known or Identified-Potential GW Contamination established 7/23/1998
County_int_FK:	9
Municipality_int_FK:	252
Planning Area Designation:	Planning Area 1
Authorized Representative Email:	Not reported
Authorized Representative Phone:	9999999999
General Comments:	Not reported

NJEMS:

Name:	A MELUSO & SONS INC
Address:	17 BATES ST
City,State,Zip:	JERSEY CITY, NJ 07302
Site Id:	20759
Municipality:	JERSEY CITY

A MELUSO & SONS INC (Continued) **U002157504**

Municipality Name From Spatial Overlay:	JERSEY CITY
GNIS Civil Code For Municipality:	885264
Municipal Code (NJ-1040):	0906
X Coord:	615780
Y Coord:	686712
Coord System:	NJ STATE PLANE (NAD83) - USFEET
Coord Type:	Exact Address Match
Coord Orign:	DEP-Program
State Standard Numeric Code From Spatial Overlay:	0906
Unique Feature Number For Municipality From Spatial Overlay:	3401736000
Eleven Digit Hydrologic Unit Code From Spatial Overlay):	02030101170
Fourteen Digit Hydrologic Unit Code From Spatial Overlay:	02030101170010
Watershed Management Area Number From Spatial Overlay:	05
Watershed Management Area Name From Spatial Overlay:	Hackensack, Hudson, and Pascack
Water Region Code From Spatial Overlay:	1
Water Region Name From Spatial Overlay:	Northeast
Sub Watershed Name From Overlay:	Hudson River
Watershed Name From Spatial Overlay:	Hudson River

NJ SPILL:

Name:	A MELUSO & SONS INC
Address:	17 BATES ST
City,State,Zip:	JERSEY CITY, NJ
Trenton Dispatch Log Number:	28745
Case Number:	98-07-22-1144-34
Notify Type:	Other
Date Received:	07/22/1998
Location:	Other
Other Location:	Not reported
Incident Date:	05/28/1998
Incident Time:	Not reported
A310 Letter:	True
Ref. Code:	101
COMU:	0906
CAS Number:	Not reported
Hazardous:	Not reported
Incident Location:	Not reported
Facility Type:	Commercial
Facility Phone:	Not reported
Substance(s):	Not reported
Substance Type:	Not reported
Substance Identity:	Not reported
TCPA Chemical:	Not reported
Hazrds Material:	Not reported
Amnt Released:	Not reported
Release VE:	Not reported
Contained:	Not reported
Release Type:	Not reported
Incident Desc:	Not reported
Status at Spill:	1-1000 UST UNLEAD GASOLINE REMOVED ON ABOVE DATE.LEAD LEVELS ARE AROUND 400 PPM.N98-0481 NJDEP NOTIFATION NUMBER.
NJ Spill Date:	Not reported
NJ Spill Time:	Not reported
NJ Spill Name:	Not reported
NJ Spill Title:	Not reported
NJ Spill Phone:	Not reported
Other Date:	Not reported

A MELUSO & SONS INC (Continued) **U002157504**

Other Time:	Not reported
Other Name:	Not reported
Other Title:	Not reported
Other Phone:	Not reported
Injuries:	No
Public Exposure:	No
Road Closed:	No
Facility Evacuation:	No
Receiving Water:	Not reported
Public Evacuation:	No
Police at Scene:	No
Firemen at Scene:	No
Contamination of:	Land
Nature of Incident:	Not reported
Wind Direction/Speed:	0
Assistance Requested:	No
Memo. Of Understanding:	No
Drill/trng Exercise:	No
Operator:	JIMS
Contact Name:	Not reported
Caller Name:	REDACTED
Caller Title:	Not reported
Caller Address:	Not reported
Caller City,St,Zip:	Not reported
Caller Phone:	Not reported
Responsible Party:	Known
Responsible Party Name:	A MELUSO & SONS INC
Responsible Party Contact:	Not reported
Responsible Party Title:	Not reported
Responsible Party Telphone:	Not reported
Responsible Party Street:	17 BATES ST
Responsible Party Municipality:	JERSEY CITY
Responsible Party State:	NJ
Responsible Party Zip:	Not reported
Responsible City,St,Zip:	JERSEY CITY, NJ
Responsible Party County:	HUDSON
Local Municipality:	No
Local Municipality Name:	Not reported
Local Municipality Title:	Not reported
Local Municipality Phone:	Not reported
Local Municipality Date:	Not reported
Local Municipality Time:	Not reported
Incident Name:	Not reported
Incident Referred To:	Not reported
Incident Region:	Not reported
Incident Phone:	Not reported
Incident Date:	Not reported
Comments: Not reported	
Date A310 Letter Printed:	Not reported
Date Local Authority Was Notified:	Not reported
Date Update:	Not reported
Date Report Faxed to Local Authority:	Not reported
Local Authority Notification Date:	Not reported
Reporter Name:	Not reported
Reporter Type:	Not reported
Rep Received Date:	Not reported
Reporter Title:	Not reported

A MELUSO & SONS INC (Continued) **U002157504**

Reporter Orgzn:	Not reported
Reporter Address:	Not reported
Reporter City,St,Zip:	Not reported
Reporter County:	Not reported
Incident Type:	Not reported
Incident Status:	Not reported
Incident Source Category:	Not reported
Incident Source Name:	Not reported
Incident Source Address:	Not reported
Incident Source Address 2:	Not reported
Incident Source City,St,Zip:	Not reported
Incident Source County:	Not reported
DEP Requested:	Not reported
Confidential:	Not reported

BB477 **NJ Release** **S124508934**
Target Property **17-23 BATES ST**
JERSEY CITY, NJ 07302 **N/A**

Site 6 of 7 in cluster BB

Actual: **11 ft.**

Focus Map: **6**

NJ Release:

Name:	Not reported
Address:	17-23 BATES ST
City,State,Zip:	JERSEY CITY, NJ 07302
Facility Type:	Commercial
Facility Phone:	Not reported
Incident Date:	03/21/2019
Incident Time:	Not reported
Trenton Dispatch Log Number:	708062
Case Number:	19-03-22-0756-48
Date Received:	03/22/2019
Nature of Incident:	Not reported
Operator:	Not reported
Incident Type:	Soil Contamination
Incident Location:	A.MELUSO AND SONS INC
Location:	Not reported
Other Location:	Not reported
Contact Name:	Not reported
Caller Name:	Not reported
Caller Title:	Not reported
Caller Address:	Not reported
Caller City,St,Zip:	Not reported
Caller Telephone:	Not reported
Substance(s):	Not reported
Substance Type:	Not reported
Substance Identity:	Not reported
CAS Number:	Not reported
A310 Letter:	Not reported
TCPA Chemical:	Not reported
Hazrds Material:	Not reported
COMU:	Not reported
Ref. Code:	Not reported
Amt Released:	Not reported
Contained:	Not reported
Release Type:	Not reported
Release VE:	Not reported
Injuries:	No

(Continued) **S124508934**

Public Exposure:	No
Facility Evacuation:	No
Police at Scene:	No
Firemen at Scene:	No
Contamination of:	Not reported
Receiving Water:	Not reported
Status at Spill:	Not reported
NJ Spill Date:	Not reported
NJ Spill Time:	Not reported
NJ Spill Name:	Not reported
NJ Spill Title:	Not reported
NJ Spill Phone:	Not reported
Other Date:	Not reported
Other Time:	Not reported
Other Name:	Not reported
Other Title:	Not reported
Other Telephone:	Not reported
Public Evacuation:	No
Assistance Requested:	Not reported
Wind Direction/Speed:	Not reported
Local Municipality Notified:	Not reported
Local Municipality Name:	Not reported
Local Municipality Title:	Not reported
Local Municipality Telephone:	Not reported
Local Municipality Date:	Not reported
Local Municipality Time:	Not reported
Incident Description:	Not reported
Incident Name:	Not reported
Incident Referred To:	Not reported
Incident Region:	Not reported
Incident Telephone:	Not reported
Incident Date:	Not reported
Incident time:	Not reported
Incident ITM:	Not reported
Comments: Not reported	
Date A310 Letter Printed:	Not reported
Date Local Authority Was Notified:	Not reported
Date Updated:	Not reported
Date Report Faxed to Local Authority:	Not reported
Local Authority Notification Date:	Not reported
Rep Receive Date:	03/22/2019
Reporter Type:	Other
Reporter Name:	REDACTED
Reporter Title:	REDACTED
Reporter Org:	REDATED
Reporter Address:	Not reported
Reporter City,St,Zip:	Not reported
Reporter County:	Not reported
Incident Status:	Terminated
Incident Category Source:	Other
Incident Source Name:	PEGASUS ENTERPRISES
Incident Source Address:	27 BLEEKER ST
Incident Source Address 2:	Not reported
Incident Source City,St,Zip:	Millburn Twp, NJ
Incident Source County:	Essex
DEP Requested:	No
Confidential:	Not reported

(Continued) **S124508934**

Notify Type:	Not reported
Road Closed:	Not reported
Direction:	Not reported
Responsible Party:	Not reported
Responsible Party Name:	Not reported
Responsible Party Contact:	Not reported
Responsible Party Title:	Not reported
Responsible Party Phone:	Not reported
Responsible Party Street:	Not reported
Responsible Party County:	Not reported
Responsible Party City,St,Zip:	Not reported
Memo. Of Understanding:	Not reported
Drill/trng Exercise:	Not reported
Hazardous:	Not reported

BB478 **A MELUSO & SONS INC** **NJ RGA HWS** **S115250766**
Target Property **17 BATES ST** **N/A**
JERSEY CITY, NJ

Site 7 of 7 in cluster BB

Actual: **11 ft.**
Focus Map: **6**

RGA HWS:

2012	A MELUSO & SONS INC	17 BATES ST
2011	A MELUSO & SONS INC	17 BATES ST
2010	A MELUSO & SONS INC	17 BATES ST
2009	A MELUSO & SONS INC	17 BATES ST
2008	A MELUSO & SONS INC	17 BATES ST

BA479 **AETNA SMELTING & REFINING WORKS, INC.** **LEAD SMELTERS** **1014201474**
Target Property **13 CENTER** **N/A**
JERSEY CITY, NJ

Site 5 of 6 in cluster BA

Actual: **15 ft.**
Focus Map: **6**

Lead Smelter Sites:

Site number:	211
Street map and/or aerial photo:	Y
Sanborn fire ins map ref.:	Not reported
Comments:	SMD1950
DJS match to SMD 48-49:	Not reported

BA480 **13 CENTER STREET** **NJ BROWNFIELDS** **S110745790**
Target **13 CENTER STREET** **N/A**
Property **JERSEY CITY, NJ 07302**

Site 6 of 6 in cluster BA

Actual:
15 ft.

Focus Map:
6

BROWNFIELDS:

Name:	13 CENTER STREET
Address:	13 CENTER STREET
City,State,Zip:	JERSEY CITY, JERSEY CITY 07302
Price:	Not reported
Assessed Value:	Less than $250,000
Property Size:	.25 ? 1
Annual Taxes:	3260
Representative Address:	Not reported
Representative City/State/Zip:	Not reported
Submitter Name:	Not reported
Submitter Address1:	Not reported
Submitter Address2:	Not reported
Submitter City:	Not reported
Submitter State:	Not reported
Submitter Zip:	Not reported
Submitter Email:	Not reported
Submitter Phone:	Not reported
Transaction Type:	Not reported
Transfer Type:	Not reported
Site Number:	3268
X Coordinate:	615389.96
Y Coordinate:	686707.875
Coord:	615389.965:686707.875
AutoID:	Not reported
Ownership Type:	Private
Ownership:	Corporation
PStatus:	Nominated
PI Number:	Not reported
Owner Name:	* *
Owner Address + Owner Street:	580 LUIS M. MARIN BLVD.
Owner City:	Jersey City
Owner State:	NJ
Owner Zip Code:	07302
Owner County:	Not reported
Owner Phone:	9999999999
Owner Fax:	9999999999
Owner Email:	njbrownfields@njra.state.nj.us
Owner Organization:	MECCA & SON TRUCKING CO., INC.
Authorized Representative:	MECCA & SON TRUCKING CO., INC.
Auth Rep Relation to Owner:	Same
Municipal Contact Name:	Betty Kearns
Municipal Contact Street:	575 Rte. 440 S.
Municipal Contact City:	Jersey City
Municipal Contact State:	NJ
Municipal Contact Zip Code:	07305
Municipal Contact Phone:	2015476848
Municipal Contact Fax:	9999999999
Municipal Contact Email:	bettyk@cojc.org
Department:	City of Jersey City
Municipal Contact Title:	Environmental Specialist
Contact Relation to Owner:	Not reported
Current Zoning:	Other

13 CENTER STREET (Continued) **S110745790**

Proposed Zoning:	Not reported
Copy of Title Insurance:	Not reported
Block:	2140
Lot:	30
Development Plan Completed:	Unknown
Market Study Completed:	Unknown
Current Activity:	Under used (not fully used)
Current Operations:	Not reported
Prior Operations:	Not reported
Deed Restrictions:	No
Easements:	Unknown
Buildings:	0
Condition of Buildings:	Poor
Square Footage:	Not reported
Total Buildable Space:	*
Lease Price:	Not reported
Tax Certificate:	No
Tax Lien:	No
Other Liens/Judgements:	No
Traffic Study:	Unknown
Road Access:	2-Lane
Waterfront Access:	Yes
Airport Access:	Yes
Public Transportation Access:	Yes
Major Highway Name:	78
Major Highway Interchange:	14B
Major Highway Miles Away:	0.5
Local Highway Name:	1&9
Local Highway Interchange:	139
Local Highway Miles Away:	0.5
Rail Type:	Commuter And Freight
Rail Name:	Light Rail
Rail Station:	Jersey Ave
Rail Miles Away:	0.25
Public Water:	No
Electric:	No
Gas:	No
Public Sewer:	No
Telephone:	No
Cable:	No
Fiber Optics:	No
Wetlands:	No
Sensitive Ecosystems/Habitats:	Unknown
Endangered Species:	Unknown
Historic/Archeological Site:	Unknown
100 Year Flood Plain:	Unknown
500 Year Flood Plain:	Unknown
Environmental Report Copies:	Unknown
List Containing Site:	Not reported
Preliminary Assessment:	Unknown
Site Investigation:	Unknown
Remedial Investigation:	Unknown
Remedial Action Workplan:	Unknown
Voluntary Cleanup Program:	Unknown
Environmental Litigation:	Unknown
Remediation In Progress:	Unknown
Remediation Estimated Complete Date:	Not reported

13 CENTER STREET (Continued) **S110745790**

Regulatory sign-off:	Unknown
Regulatory Sign-Off Description:	Not reported
Other Incentives:	No
Low Interest Rates:	No
HDSRF Grants:	No
TIF:	No
HDSRF Loans:	No
USA Loans:	No
USA Grants:	No
Designated Redevelopment Area:	No
Environmental Opportunity Zone:	No
Tax Rebate or Abatement:	Yes
Empowerment Zone (Federal):	No
Urban Coordinating Council Neighborhood:	No
Enterprise Community (Federal):	No
Urban Enterprise Zone:	No
Additional Comments:	No Dataminer recorder
County_int_FK:	9
Municipality_int_FK:	252
Planning Area Designation:	Planning Area 1
Authorized Representative Email:	Not reported
Authorized Representative Phone:	9999999999
General Comments:	Prime location off of Grand Street. Location for either residential or commercial use.

BC481 **AT INTERSECTION OF** **NJ SPILLS** **S102216741**
Target **GRAND ST & BARBER** **N/A**
Property **JERSEY CITY, NJ**

Site 1 of 12 in cluster BC

Actual: **17 ft.**

Focus Map: **6**

NJ SPILL:

Name:	AT INTERSECTION OF
Address:	GRAND ST & BARBER
City,State,Zip:	JERSEY CITY, NJ
Trenton Dispatch Log Number:	9334
Case Number:	95-6-19-1450-58
Notify Type:	Not reported
Date Received:	06/19/1995
Location:	Transport
Other Location:	Not reported
Incident Date:	06/19/1995
Incident Time:	1420
A310 Letter:	No
Ref. Code:	101
COMU:	0906
CAS Number:	Not reported
Hazardous:	Not reported
Incident Location:	Not reported
Facility Type:	Residential
Facility Phone:	Not reported
Substance(s):	DIESEL FUEL
Substance Type:	Liquid
Substance Identity:	Known
TCPA Chemical:	No
Hazrds Material:	Yes
Amnt Released:	5 GALS
Release VE:	Estimate

AT INTERSECTION OF (Continued) **S102216741**

Contained:	Yes
Release Type:	Terminated
Incident Desc:	Spill
Status at Spill:	SPILL DUE TO MVA.CLEAN UP BEING DONE
NJ Spill Date:	Not reported
NJ Spill Time:	Not reported
NJ Spill Name:	Not reported
NJ Spill Title:	Not reported
NJ Spill Phone:	Not reported
Other Date:	Not reported
Other Time:	Not reported
Other Name:	Not reported
Other Title:	Not reported
Other Phone:	Not reported
Injuries:	No
Public Exposure:	No
Road Closed:	Not reported
Facility Evacuation:	No
Receiving Water:	NONE
Public Evacuation:	No
Police at Scene:	Yes
Firemen at Scene:	Yes
Contamination of:	Land
Nature of Incident:	Municipal
Wind Direction/Speed:	Not reported
Assistance Requested:	No
Memo. Of Understanding:	Not reported
Drill/trng Exercise:	Not reported
Operator:	JULIE1
Contact Name:	Not reported
Caller Name:	REDACTED
Caller Title:	Not reported
Caller Address:	Not reported
Caller City,St,Zip:	Not reported
Caller Phone:	Not reported
Responsible Party:	UnKnown
Responsible Party Name:	Not reported
Responsible Party Contact:	Not reported
Responsible Party Title:	Not reported
Responsible Party Telphone:	Not reported
Responsible Party Street:	Not reported
Responsible Party Municipality:	Not reported
Responsible Party State:	Not reported
Responsible Party Zip:	Not reported
Responsible City,St,Zip:	Not reported
Responsible Party County:	Not reported
Local Municipality:	Not reported
Local Municipality Name:	Not reported
Local Municipality Title:	Not reported
Local Municipality Phone:	Not reported
Local Municipality Date:	Not reported
Local Municipality Time:	Not reported
Incident Name:	Not reported
Incident Referred To:	DRPSR
Incident Region:	BFO-CAS
Incident Phone:	Faxed,Mailed
Incident Date:	06/19/1995

AT INTERSECTION OF (Continued) **S102216741**

Comments:	Not reported
Date A310 Letter Printed:	Not reported
Date Local Authority Was Notified:	Not reported
Date Update:	Not reported
Date Report Faxed to Local Authority:	Not reported
Local Authority Notification Date:	Not reported
Reporter Name:	Not reported
Reporter Type:	Not reported
Rep Received Date:	Not reported
Reporter Title:	Not reported
Reporter Orgzn:	Not reported
Reporter Address:	Not reported
Reporter City,St,Zip:	Not reported
Reporter County:	Not reported
Incident Type:	Not reported
Incident Status:	Not reported
Incident Source Category:	Not reported
Incident Source Name:	Not reported
Incident Source Address:	Not reported
Incident Source Address 2:	Not reported
Incident Source City,St,Zip:	Not reported
Incident Source County:	Not reported
DEP Requested:	Not reported
Confidential:	Not reported

BD482 **MEYER CHARLES A** **EDR Hist Auto** **1020630813**
Target Property **542 GRAND ST** **JERSEY CITY, NJ 07302** **N/A**

Site 1 of 4 in cluster BD

Actual: **17 ft.**
EDR Hist Auto

Focus Map: **6**

Year:	Name:	Type:
1970	MEYER CHARLES A	Gasoline Service Stations
1971	MEYER CHARLES A	Gasoline Service Stations
1972	MEYER CHARLES A	Gasoline Service Stations
1973	MEYER CHARLES A	Gasoline Service Stations

BD483 **SCHOMBURG CHARTER SCHOOL** **NJ RGA HWS** **S115271086**
Target Property **508 540 GRAND ST** **JERSEY CITY, NJ** **N/A**

Site 2 of 4 in cluster BD

Actual: **17 ft.**
RGA HWS:

Focus Map: **6**

2012	SCHOMBURG CHARTER SCHOOL	508 540 GRAND ST
2011	SCHOMBURG CHARTER SCHOOL	508 540 GRAND ST
2010	SCHOMBURG CHARTER SCHOOL	508 540 GRAND ST
2009	SCHOMBURG CHARTER SCHOOL	508 540 GRAND ST
2008	SCHOMBURG CHARTER SCHOOL	508 540 GRAND ST

BC484 **SCHOMBURG CHARTER SCHOOL** **NJ SHWS** **1007041354**
Target Property **508 540 GRAND ST** **NJ HIST HWS** **N/A**
JERSEY CITY, NJ 07302 **NJ UST**
NJ ENG CONTROLS
Site 2 of 12 in cluster BC **NJ INST CONTROL**
NJ VCP
Actual: 18 ft. **FINDS**

Focus Map: 6

SHWS:

Name:	BELOVED COMMUNITY CHARTER SCHOOL INC
Address:	508 GRAND ST
City,State,Zip:	JERSEY CITY, NJ
Site ID:	58145
Status:	Active
Home Owner:	Not reported
PI Number:	034112

Detail As Of April 2012:

X Coord Site:	Not reported
X Coord PI:	Not reported
Y Coord Site:	Not reported
Y Coord PI:	Not reported

Name:	BELOVED COMMUNITY CHARTER SCHOOL
Address:	508 GRAND ST
City,State,Zip:	JERSEY CITY, NJ
Site ID:	58145
Status:	Active
Home Owner:	Not reported
PI Number:	568111

Detail As Of April 2012:

X Coord Site:	Not reported
X Coord PI:	Not reported
Y Coord Site:	Not reported
Y Coord PI:	Not reported

Name:	BELOVED COMMUNITY CHARTER SCHOOL
Address:	508 GRAND ST
City,State,Zip:	JERSEY CITY, NJ
Site ID:	58145
Status:	Closed
Home Owner:	No
PI Number:	568111

Detail As Of April 2012:

X Coord Site:	Not reported
X Coord PI:	Not reported
Y Coord Site:	Not reported
Y Coord PI:	Not reported

Name:	BELOVED COMMUNITY CHARTER SCHOOL INC
Address:	508 GRAND ST
City,State,Zip:	JERSEY CITY, NJ
Site ID:	58145
Status:	Closed
Home Owner:	No
PI Number:	034112

Detail As Of April 2012:

X Coord Site:	Not reported

SCHOMBURG CHARTER SCHOOL (Continued) **1007041354**

X Coord PI:	Not reported
Y Coord Site:	Not reported
Y Coord PI:	Not reported

HIST SHWS:

Case Status:	**Active**
Status Date:	6/15/2000
Case ID:	034112
Contact:	Bureau of Field Operations - Northern
Sub Section Label:	A: Sites with On-Site Sources of Contamination
Site Municipality:	0906
Remedial Level Code:	C2
Classification exception area dt:	None
Classification exception area dt:	Not reported
Deed Notice Status:	None
Deed Notice Date:	Not reported
Engineering Control Status:	None
Engineering Control Date:	Not reported
National Priorities List Status:	Not reported
National Priorities List Date:	Not reported
X Coordinate:	Not reported
Y Coordinate:	Not reported
Coordinate System:	Not reported

UST:

Facility ID:	034112

Contact:

Owner Name:	Not Identified Not Identified
Organization:	PAUL HAMILTON
Contact Type(UST Reg):	Facility Operator
Contact Address (UST Reg):	JERSEY CITY REDE AGEN
Contact Address 2 (UST Reg):	30 MONTGOMERY ST
Conact City,St,Zip (UST Reg):	Jersey City, NJ 07302

Owner Name:	PAUL HAMILTON
Organization:	JERSEY CITY REDEVELOPMENT AGENCY
Contact Type(UST Reg):	Tank Owner
Contact Address (UST Reg):	30 MONTGOMERY ST
Contact Address 2 (UST Reg):	Not reported
Conact City,St,Zip (UST Reg):	Jersey City, NJ 07302

Tanks:

Tank Id:	TANK-1
Tank Number:	E001
Tank Status:	**Removed**
Tank Status Date:	03/16/2000
Install Date:	01/01/1944
Tank Contents:	Waste Oil
Tank Size:	550
Tank Compliance:	No
Overfill:	No
Compliance Monitoring?:	No
Overfill Protection:	No

SCHOMBURG CHARTER SCHOOL (Continued) **1007041354**

Spill Containment: No
Tank Wellhead Protection: Not reported
Tank/Pipe Construction Type: Pipe Other
Tank/Pipe Construction Type: Tank Bare steel
Tank/Pipe Monitor: Pipe None
Tank/Pipe Monitor: Tank None

ENG CONTROLS:

Name: BELOVED COMMUNITY CHARTER SCHOOL INC
Address: 508 GRAND ST
Address 2: 531 GRAND ST
City,State,Zip: JERSEY CITY, NJ 07302
PI Name: BELOVED COMMUNITY CHARTER SCHOOL INC
PI Number: 034112
DER Filed Date: 01/14/2011
DER Lifted Date: Not reported
DER Deed Usage (SI): Restricted
Deed Specific Requirement: Concrete Cap
Deed Parameter Desc: Benzo(k)fluoranthene
X Coord: 614528.21
Deed Depth: 12
Y Coord: 686733.39
Entire Site Restricted: Yes
Property Block: 13704
Property Lot: 1

Name: BELOVED COMMUNITY CHARTER SCHOOL INC
Address: 508 GRAND ST
Address 2: 531 GRAND ST
City,State,Zip: JERSEY CITY, NJ 07302
PI Name: BELOVED COMMUNITY CHARTER SCHOOL INC
PI Number: 034112
DER Filed Date: 01/14/2011
DER Lifted Date: Not reported
DER Deed Usage (SI): Restricted
Deed Specific Requirement: Concrete Cap
Deed Parameter Desc: Chrysene
X Coord: 614528.21
Deed Depth: 8
Y Coord: 686733.39
Entire Site Restricted: Yes
Property Block: 13704
Property Lot: 1

Name: BELOVED COMMUNITY CHARTER SCHOOL INC
Address: 508 GRAND ST
Address 2: 531 GRAND ST
City,State,Zip: JERSEY CITY, NJ 07302
PI Name: BELOVED COMMUNITY CHARTER SCHOOL INC
PI Number: 034112
DER Filed Date: 01/14/2011
DER Lifted Date: Not reported
DER Deed Usage (SI): Restricted
Deed Specific Requirement: Concrete Cap
Deed Parameter Desc: Copper
X Coord: 614528.21
Deed Depth: 10.5

SCHOMBURG CHARTER SCHOOL (Continued) **1007041354**

Y Coord:	686733.39
Entire Site Restricted:	Yes
Property Block:	13704
Property Lot:	1
Name:	BELOVED COMMUNITY CHARTER SCHOOL INC
Address:	508 GRAND ST
Address 2:	531 GRAND ST
City,State,Zip:	JERSEY CITY, NJ 07302
PI Name:	BELOVED COMMUNITY CHARTER SCHOOL INC
PI Number:	034112
DER Filed Date:	01/14/2011
DER Lifted Date:	Not reported
DER Deed Usage (SI):	Restricted
Deed Specific Requirement:	Concrete Cap
Deed Parameter Desc:	Dibenzo(a,h)anthracene
X Coord:	614528.21
Deed Depth:	13
Y Coord:	686733.39
Entire Site Restricted:	Yes
Property Block:	13704
Property Lot:	1
Name:	BELOVED COMMUNITY CHARTER SCHOOL INC
Address:	508 GRAND ST
Address 2:	531 GRAND ST
City,State,Zip:	JERSEY CITY, NJ 07302
PI Name:	BELOVED COMMUNITY CHARTER SCHOOL INC
PI Number:	034112
DER Filed Date:	01/14/2011
DER Lifted Date:	Not reported
DER Deed Usage (SI):	Restricted
Deed Specific Requirement:	Concrete Cap
Deed Parameter Desc:	Dichloroethene (cis-1,2-)
X Coord:	614528.21
Deed Depth:	11.5
Y Coord:	686733.39
Entire Site Restricted:	Yes
Property Block:	13704
Property Lot:	1
Name:	BELOVED COMMUNITY CHARTER SCHOOL INC
Address:	508 GRAND ST
Address 2:	531 GRAND ST
City,State,Zip:	JERSEY CITY, NJ 07302
PI Name:	BELOVED COMMUNITY CHARTER SCHOOL INC
PI Number:	034112
DER Filed Date:	01/14/2011
DER Lifted Date:	Not reported
DER Deed Usage (SI):	Restricted
Deed Specific Requirement:	Concrete Cap
Deed Parameter Desc:	Indeno(1,2,3-cd)pyrene
X Coord:	614528.21
Deed Depth:	13
Y Coord:	686733.39
Entire Site Restricted:	Yes
Property Block:	13704

SCHOMBURG CHARTER SCHOOL (Continued) **1007041354**

Property Lot: 1

Name: BELOVED COMMUNITY CHARTER SCHOOL INC
Address: 508 GRAND ST
Address 2: 531 GRAND ST
City,State,Zip: JERSEY CITY, NJ 07302
PI Name: BELOVED COMMUNITY CHARTER SCHOOL INC
PI Number: 034112
DER Filed Date: 01/14/2011
DER Lifted Date: Not reported
DER Deed Usage (SI): Restricted
Deed Specific Requirement: Concrete Cap
Deed Parameter Desc: Lead
X Coord: 614528.21
Deed Depth: 9
Y Coord: 686733.39
Entire Site Restricted: Yes
Property Block: 13704
Property Lot: 1

Name: BELOVED COMMUNITY CHARTER SCHOOL INC
Address: 508 GRAND ST
Address 2: 531 GRAND ST
City,State,Zip: JERSEY CITY, NJ 07302
PI Name: BELOVED COMMUNITY CHARTER SCHOOL INC
PI Number: 034112
DER Filed Date: 01/14/2011
DER Lifted Date: Not reported
DER Deed Usage (SI): Restricted
Deed Specific Requirement: Concrete Cap
Deed Parameter Desc: Naphthalene
X Coord: 614528.21
Deed Depth: 10.5
Y Coord: 686733.39
Entire Site Restricted: Yes
Property Block: 13704
Property Lot: 1

Name: BELOVED COMMUNITY CHARTER SCHOOL INC
Address: 508 GRAND ST
Address 2: 531 GRAND ST
City,State,Zip: JERSEY CITY, NJ 07302
PI Name: BELOVED COMMUNITY CHARTER SCHOOL INC
PI Number: 034112
DER Filed Date: 01/14/2011
DER Lifted Date: Not reported
DER Deed Usage (SI): Restricted
Deed Specific Requirement: Concrete Cap
Deed Parameter Desc: Tetrachloroethane (1,1,1,2-)
X Coord: 614528.21
Deed Depth: 11.5
Y Coord: 686733.39
Entire Site Restricted: Yes
Property Block: 13704
Property Lot: 1

Name: BELOVED COMMUNITY CHARTER SCHOOL INC

SCHOMBURG CHARTER SCHOOL (Continued) **1007041354**

Address:	508 GRAND ST
Address 2:	531 GRAND ST
City,State,Zip:	JERSEY CITY, NJ 07302
PI Name:	BELOVED COMMUNITY CHARTER SCHOOL INC
PI Number:	034112
DER Filed Date:	01/14/2011
DER Lifted Date:	Not reported
DER Deed Usage (SI):	Restricted
Deed Specific Requirement:	Concrete Cap
Deed Parameter Desc:	Trichloroethylene
X Coord:	614528.21
Deed Depth:	11.5
Y Coord:	686733.39
Entire Site Restricted:	Yes
Property Block:	13704
Property Lot:	1

Name:	BELOVED COMMUNITY CHARTER SCHOOL INC
Address:	508 GRAND ST
Address 2:	531 GRAND ST
City,State,Zip:	JERSEY CITY, NJ 07302
PI Name:	BELOVED COMMUNITY CHARTER SCHOOL INC
PI Number:	034112
DER Filed Date:	01/14/2011
DER Lifted Date:	Not reported
DER Deed Usage (SI):	Restricted
Deed Specific Requirement:	Concrete Cap
Deed Parameter Desc:	Arsenic
X Coord:	614528.21
Deed Depth:	12
Y Coord:	686733.39
Entire Site Restricted:	Yes
Property Block:	2115
Property Lot:	24

Name:	BELOVED COMMUNITY CHARTER SCHOOL INC
Address:	508 GRAND ST
Address 2:	531 GRAND ST
City,State,Zip:	JERSEY CITY, NJ 07302
PI Name:	BELOVED COMMUNITY CHARTER SCHOOL INC
PI Number:	034112
DER Filed Date:	01/14/2011
DER Lifted Date:	Not reported
DER Deed Usage (SI):	Restricted
Deed Specific Requirement:	Concrete Cap
Deed Parameter Desc:	Benzo(a)anthracene
X Coord:	614528.21
Deed Depth:	8
Y Coord:	686733.39
Entire Site Restricted:	Yes
Property Block:	2115
Property Lot:	24

Name:	BELOVED COMMUNITY CHARTER SCHOOL INC
Address:	508 GRAND ST
Address 2:	531 GRAND ST
City,State,Zip:	JERSEY CITY, NJ 07302

SCHOMBURG CHARTER SCHOOL (Continued) **1007041354**

PI Name: BELOVED COMMUNITY CHARTER SCHOOL INC
PI Number: 034112
DER Filed Date: 01/14/2011
DER Lifted Date: Not reported
DER Deed Usage (SI): Restricted
Deed Specific Requirement: Asphalt Cap
Deed Parameter Desc: Arsenic
X Coord: 614528.21
Deed Depth: 12
Y Coord: 686733.39
Entire Site Restricted: Yes
Property Block: 13704
Property Lot: 1

Name: BELOVED COMMUNITY CHARTER SCHOOL INC
Address: 508 GRAND ST
Address 2: 531 GRAND ST
City,State,Zip: JERSEY CITY, NJ 07302
PI Name: BELOVED COMMUNITY CHARTER SCHOOL INC
PI Number: 034112
DER Filed Date: 01/14/2011
DER Lifted Date: Not reported
DER Deed Usage (SI): Restricted
Deed Specific Requirement: Asphalt Cap
Deed Parameter Desc: Benzo(a)anthracene
X Coord: 614528.21
Deed Depth: 8
Y Coord: 686733.39
Entire Site Restricted: Yes
Property Block: 13704
Property Lot: 1

Name: BELOVED COMMUNITY CHARTER SCHOOL INC
Address: 508 GRAND ST
Address 2: 531 GRAND ST
City,State,Zip: JERSEY CITY, NJ 07302
PI Name: BELOVED COMMUNITY CHARTER SCHOOL INC
PI Number: 034112
DER Filed Date: 01/14/2011
DER Lifted Date: Not reported
DER Deed Usage (SI): Restricted
Deed Specific Requirement: Asphalt Cap
Deed Parameter Desc: Benzo(a)pyrene
X Coord: 614528.21
Deed Depth: 8
Y Coord: 686733.39
Entire Site Restricted: Yes
Property Block: 13704
Property Lot: 1

Name: BELOVED COMMUNITY CHARTER SCHOOL INC
Address: 508 GRAND ST
Address 2: 531 GRAND ST
City,State,Zip: JERSEY CITY, NJ 07302
PI Name: BELOVED COMMUNITY CHARTER SCHOOL INC
PI Number: 034112
DER Filed Date: 01/14/2011

SCHOMBURG CHARTER SCHOOL (Continued) **1007041354**

DER Lifted Date: Not reported
DER Deed Usage (SI): Restricted
Deed Specific Requirement: Asphalt Cap
Deed Parameter Desc: Benzo(b)fluoranthene
X Coord: 614528.21
Deed Depth: 8
Y Coord: 686733.39
Entire Site Restricted: Yes
Property Block: 13704
Property Lot: 1

Name: BELOVED COMMUNITY CHARTER SCHOOL INC
Address: 508 GRAND ST
Address 2: 531 GRAND ST
City,State,Zip: JERSEY CITY, NJ 07302
PI Name: BELOVED COMMUNITY CHARTER SCHOOL INC
PI Number: 034112
DER Filed Date: 01/14/2011
DER Lifted Date: Not reported
DER Deed Usage (SI): Restricted
Deed Specific Requirement: Asphalt Cap
Deed Parameter Desc: Benzo(k)fluoranthene
X Coord: 614528.21
Deed Depth: 12
Y Coord: 686733.39
Entire Site Restricted: Yes
Property Block: 13704
Property Lot: 1

Name: BELOVED COMMUNITY CHARTER SCHOOL INC
Address: 508 GRAND ST
Address 2: 531 GRAND ST
City,State,Zip: JERSEY CITY, NJ 07302
PI Name: BELOVED COMMUNITY CHARTER SCHOOL INC
PI Number: 034112
DER Filed Date: 01/14/2011
DER Lifted Date: Not reported
DER Deed Usage (SI): Restricted
Deed Specific Requirement: Asphalt Cap
Deed Parameter Desc: Chrysene
X Coord: 614528.21
Deed Depth: 8
Y Coord: 686733.39
Entire Site Restricted: Yes
Property Block: 13704
Property Lot: 1

Name: BELOVED COMMUNITY CHARTER SCHOOL INC
Address: 508 GRAND ST
Address 2: 531 GRAND ST
City,State,Zip: JERSEY CITY, NJ 07302
PI Name: BELOVED COMMUNITY CHARTER SCHOOL INC
PI Number: 034112
DER Filed Date: 01/14/2011
DER Lifted Date: Not reported
DER Deed Usage (SI): Restricted
Deed Specific Requirement: Asphalt Cap

SCHOMBURG CHARTER SCHOOL (Continued) **1007041354**

Deed Parameter Desc:	Copper
X Coord:	614528.21
Deed Depth:	10.5
Y Coord:	686733.39
Entire Site Restricted:	Yes
Property Block:	13704
Property Lot:	1
Name:	BELOVED COMMUNITY CHARTER SCHOOL INC
Address:	508 GRAND ST
Address 2:	531 GRAND ST
City,State,Zip:	JERSEY CITY, NJ 07302
PI Name:	BELOVED COMMUNITY CHARTER SCHOOL INC
PI Number:	034112
DER Filed Date:	01/14/2011
DER Lifted Date:	Not reported
DER Deed Usage (SI):	Restricted
Deed Specific Requirement:	Asphalt Cap
Deed Parameter Desc:	Dibenzo(a,h)anthracene
X Coord:	614528.21
Deed Depth:	13
Y Coord:	686733.39
Entire Site Restricted:	Yes
Property Block:	13704
Property Lot:	1
Name:	BELOVED COMMUNITY CHARTER SCHOOL INC
Address:	508 GRAND ST
Address 2:	531 GRAND ST
City,State,Zip:	JERSEY CITY, NJ 07302
PI Name:	BELOVED COMMUNITY CHARTER SCHOOL INC
PI Number:	034112
DER Filed Date:	01/14/2011
DER Lifted Date:	Not reported
DER Deed Usage (SI):	Restricted
Deed Specific Requirement:	Asphalt Cap
Deed Parameter Desc:	Dichloroethene (cis-1,2-)
X Coord:	614528.21
Deed Depth:	11.5
Y Coord:	686733.39
Entire Site Restricted:	Yes
Property Block:	13704
Property Lot:	1
Name:	BELOVED COMMUNITY CHARTER SCHOOL INC
Address:	508 GRAND ST
Address 2:	531 GRAND ST
City,State,Zip:	JERSEY CITY, NJ 07302
PI Name:	BELOVED COMMUNITY CHARTER SCHOOL INC
PI Number:	034112
DER Filed Date:	01/14/2011
DER Lifted Date:	Not reported
DER Deed Usage (SI):	Restricted
Deed Specific Requirement:	Asphalt Cap
Deed Parameter Desc:	Indeno(1,2,3-cd)pyrene
X Coord:	614528.21
Deed Depth:	13

SCHOMBURG CHARTER SCHOOL (Continued) **1007041354**

Y Coord:	686733.39
Entire Site Restricted:	Yes
Property Block:	13704
Property Lot:	1
Name:	BELOVED COMMUNITY CHARTER SCHOOL INC
Address:	508 GRAND ST
Address 2:	531 GRAND ST
City,State,Zip:	JERSEY CITY, NJ 07302
PI Name:	BELOVED COMMUNITY CHARTER SCHOOL INC
PI Number:	034112
DER Filed Date:	01/14/2011
DER Lifted Date:	Not reported
DER Deed Usage (SI):	Restricted
Deed Specific Requirement:	Asphalt Cap
Deed Parameter Desc:	Lead
X Coord:	614528.21
Deed Depth:	9
Y Coord:	686733.39
Entire Site Restricted:	Yes
Property Block:	13704
Property Lot:	1
Name:	BELOVED COMMUNITY CHARTER SCHOOL INC
Address:	508 GRAND ST
Address 2:	531 GRAND ST
City,State,Zip:	JERSEY CITY, NJ 07302
PI Name:	BELOVED COMMUNITY CHARTER SCHOOL INC
PI Number:	034112
DER Filed Date:	01/14/2011
DER Lifted Date:	Not reported
DER Deed Usage (SI):	Restricted
Deed Specific Requirement:	Asphalt Cap
Deed Parameter Desc:	Naphthalene
X Coord:	614528.21
Deed Depth:	10.5
Y Coord:	686733.39
Entire Site Restricted:	Yes
Property Block:	13704
Property Lot:	1
Name:	BELOVED COMMUNITY CHARTER SCHOOL INC
Address:	508 GRAND ST
Address 2:	531 GRAND ST
City,State,Zip:	JERSEY CITY, NJ 07302
PI Name:	BELOVED COMMUNITY CHARTER SCHOOL INC
PI Number:	034112
DER Filed Date:	01/14/2011
DER Lifted Date:	Not reported
DER Deed Usage (SI):	Restricted
Deed Specific Requirement:	Asphalt Cap
Deed Parameter Desc:	Tetrachloroethane (1,1,1,2-)
X Coord:	614528.21
Deed Depth:	11.5
Y Coord:	686733.39
Entire Site Restricted:	Yes
Property Block:	13704

SCHOMBURG CHARTER SCHOOL (Continued) **1007041354**

Property Lot:	1
Name:	BELOVED COMMUNITY CHARTER SCHOOL INC
Address:	508 GRAND ST
Address 2:	531 GRAND ST
City,State,Zip:	JERSEY CITY, NJ 07302
PI Name:	BELOVED COMMUNITY CHARTER SCHOOL INC
PI Number:	034112
DER Filed Date:	01/14/2011
DER Lifted Date:	Not reported
DER Deed Usage (SI):	Restricted
Deed Specific Requirement:	Asphalt Cap
Deed Parameter Desc:	Trichloroethylene
X Coord:	614528.21
Deed Depth:	11.5
Y Coord:	686733.39
Entire Site Restricted:	Yes
Property Block:	13704
Property Lot:	1
Name:	BELOVED COMMUNITY CHARTER SCHOOL INC
Address:	508 GRAND ST
Address 2:	531 GRAND ST
City,State,Zip:	JERSEY CITY, NJ 07302
PI Name:	BELOVED COMMUNITY CHARTER SCHOOL INC
PI Number:	034112
DER Filed Date:	01/14/2011
DER Lifted Date:	Not reported
DER Deed Usage (SI):	Restricted
Deed Specific Requirement:	Asphalt Cap
Deed Parameter Desc:	Arsenic
X Coord:	614528.21
Deed Depth:	12
Y Coord:	686733.39
Entire Site Restricted:	Yes
Property Block:	2115
Property Lot:	24
Name:	BELOVED COMMUNITY CHARTER SCHOOL INC
Address:	508 GRAND ST
Address 2:	531 GRAND ST
City,State,Zip:	JERSEY CITY, NJ 07302
PI Name:	BELOVED COMMUNITY CHARTER SCHOOL INC
PI Number:	034112
DER Filed Date:	01/14/2011
DER Lifted Date:	Not reported
DER Deed Usage (SI):	Restricted
Deed Specific Requirement:	Asphalt Cap
Deed Parameter Desc:	Benzo(a)anthracene
X Coord:	614528.21
Deed Depth:	8
Y Coord:	686733.39
Entire Site Restricted:	Yes
Property Block:	2115
Property Lot:	24
Name:	BELOVED COMMUNITY CHARTER SCHOOL INC

SCHOMBURG CHARTER SCHOOL (Continued) **1007041354**

Address:	508 GRAND ST
Address 2:	531 GRAND ST
City,State,Zip:	JERSEY CITY, NJ 07302
PI Name:	BELOVED COMMUNITY CHARTER SCHOOL INC
PI Number:	034112
DER Filed Date:	01/14/2011
DER Lifted Date:	Not reported
DER Deed Usage (SI):	Restricted
Deed Specific Requirement:	Asphalt Cap
Deed Parameter Desc:	Benzo(a)pyrene
X Coord:	614528.21
Deed Depth:	8
Y Coord:	686733.39
Entire Site Restricted:	Yes
Property Block:	2115
Property Lot:	24

Name:	BELOVED COMMUNITY CHARTER SCHOOL INC
Address:	508 GRAND ST
Address 2:	531 GRAND ST
City,State,Zip:	JERSEY CITY, NJ 07302
PI Name:	BELOVED COMMUNITY CHARTER SCHOOL INC
PI Number:	034112
DER Filed Date:	01/14/2011
DER Lifted Date:	Not reported
DER Deed Usage (SI):	Restricted
Deed Specific Requirement:	Asphalt Cap
Deed Parameter Desc:	Benzo(b)fluoranthene
X Coord:	614528.21
Deed Depth:	8
Y Coord:	686733.39
Entire Site Restricted:	Yes
Property Block:	2115
Property Lot:	24

Name:	BELOVED COMMUNITY CHARTER SCHOOL INC
Address:	508 GRAND ST
Address 2:	531 GRAND ST
City,State,Zip:	JERSEY CITY, NJ 07302
PI Name:	BELOVED COMMUNITY CHARTER SCHOOL INC
PI Number:	034112
DER Filed Date:	01/14/2011
DER Lifted Date:	Not reported
DER Deed Usage (SI):	Restricted
Deed Specific Requirement:	Asphalt Cap
Deed Parameter Desc:	Benzo(k)fluoranthene
X Coord:	614528.21
Deed Depth:	12
Y Coord:	686733.39
Entire Site Restricted:	Yes
Property Block:	2115
Property Lot:	24

Name:	BELOVED COMMUNITY CHARTER SCHOOL INC
Address:	508 GRAND ST
Address 2:	531 GRAND ST
City,State,Zip:	JERSEY CITY, NJ 07302

SCHOMBURG CHARTER SCHOOL (Continued) **1007041354**

PI Name: BELOVED COMMUNITY CHARTER SCHOOL INC
PI Number: 034112
DER Filed Date: 01/14/2011
DER Lifted Date: Not reported
DER Deed Usage (SI): Restricted
Deed Specific Requirement: Asphalt Cap
Deed Parameter Desc: Chrysene
X Coord: 614528.21
Deed Depth: 8
Y Coord: 686733.39
Entire Site Restricted: Yes
Property Block: 2115
Property Lot: 24

Name: BELOVED COMMUNITY CHARTER SCHOOL INC
Address: 508 GRAND ST
Address 2: 531 GRAND ST
City,State,Zip: JERSEY CITY, NJ 07302
PI Name: BELOVED COMMUNITY CHARTER SCHOOL INC
PI Number: 034112
DER Filed Date: 01/14/2011
DER Lifted Date: Not reported
DER Deed Usage (SI): Restricted
Deed Specific Requirement: Asphalt Cap
Deed Parameter Desc: Copper
X Coord: 614528.21
Deed Depth: 10.5
Y Coord: 686733.39
Entire Site Restricted: Yes
Property Block: 2115
Property Lot: 24

Name: BELOVED COMMUNITY CHARTER SCHOOL INC
Address: 508 GRAND ST
Address 2: 531 GRAND ST
City,State,Zip: JERSEY CITY, NJ 07302
PI Name: BELOVED COMMUNITY CHARTER SCHOOL INC
PI Number: 034112
DER Filed Date: 01/14/2011
DER Lifted Date: Not reported
DER Deed Usage (SI): Restricted
Deed Specific Requirement: Asphalt Cap
Deed Parameter Desc: Dibenzo(a,h)anthracene
X Coord: 614528.21
Deed Depth: 13
Y Coord: 686733.39
Entire Site Restricted: Yes
Property Block: 2115
Property Lot: 24

Name: BELOVED COMMUNITY CHARTER SCHOOL INC
Address: 508 GRAND ST
Address 2: 531 GRAND ST
City,State,Zip: JERSEY CITY, NJ 07302
PI Name: BELOVED COMMUNITY CHARTER SCHOOL INC
PI Number: 034112
DER Filed Date: 01/14/2011

SCHOMBURG CHARTER SCHOOL (Continued) **1007041354**

DER Lifted Date: Not reported
DER Deed Usage (SI): Restricted
Deed Specific Requirement: Asphalt Cap
Deed Parameter Desc: Dichloroethene (cis-1,2-)
X Coord: 614528.21
Deed Depth: 11.5
Y Coord: 686733.39
Entire Site Restricted: Yes
Property Block: 2115
Property Lot: 24

Name: BELOVED COMMUNITY CHARTER SCHOOL INC
Address: 508 GRAND ST
Address 2: 531 GRAND ST
City,State,Zip: JERSEY CITY, NJ 07302
PI Name: BELOVED COMMUNITY CHARTER SCHOOL INC
PI Number: 034112
DER Filed Date: 01/14/2011
DER Lifted Date: Not reported
DER Deed Usage (SI): Restricted
Deed Specific Requirement: Asphalt Cap
Deed Parameter Desc: Indeno(1,2,3-cd)pyrene
X Coord: 614528.21
Deed Depth: 13
Y Coord: 686733.39
Entire Site Restricted: Yes
Property Block: 2115
Property Lot: 24

Name: BELOVED COMMUNITY CHARTER SCHOOL INC
Address: 508 GRAND ST
Address 2: 531 GRAND ST
City,State,Zip: JERSEY CITY, NJ 07302
PI Name: BELOVED COMMUNITY CHARTER SCHOOL INC
PI Number: 034112
DER Filed Date: 01/14/2011
DER Lifted Date: Not reported
DER Deed Usage (SI): Restricted
Deed Specific Requirement: Asphalt Cap
Deed Parameter Desc: Lead
X Coord: 614528.21
Deed Depth: 9
Y Coord: 686733.39
Entire Site Restricted: Yes
Property Block: 2115
Property Lot: 24

Name: BELOVED COMMUNITY CHARTER SCHOOL INC
Address: 508 GRAND ST
Address 2: 531 GRAND ST
City,State,Zip: JERSEY CITY, NJ 07302
PI Name: BELOVED COMMUNITY CHARTER SCHOOL INC
PI Number: 034112
DER Filed Date: 01/14/2011
DER Lifted Date: Not reported
DER Deed Usage (SI): Restricted
Deed Specific Requirement: Asphalt Cap

SCHOMBURG CHARTER SCHOOL (Continued) **1007041354**

Deed Parameter Desc:	Naphthalene
X Coord:	614528.21
Deed Depth:	10.5
Y Coord:	686733.39
Entire Site Restricted:	Yes
Property Block:	2115
Property Lot:	24
Name:	BELOVED COMMUNITY CHARTER SCHOOL INC
Address:	508 GRAND ST
Address 2:	531 GRAND ST
City,State,Zip:	JERSEY CITY, NJ 07302
PI Name:	BELOVED COMMUNITY CHARTER SCHOOL INC
PI Number:	034112
DER Filed Date:	01/14/2011
DER Lifted Date:	Not reported
DER Deed Usage (SI):	Restricted
Deed Specific Requirement:	Asphalt Cap
Deed Parameter Desc:	Tetrachloroethane (1,1,1,2-)
X Coord:	614528.21
Deed Depth:	11.5
Y Coord:	686733.39
Entire Site Restricted:	Yes
Property Block:	2115
Property Lot:	24
Name:	BELOVED COMMUNITY CHARTER SCHOOL INC
Address:	508 GRAND ST
Address 2:	531 GRAND ST
City,State,Zip:	JERSEY CITY, NJ 07302
PI Name:	BELOVED COMMUNITY CHARTER SCHOOL INC
PI Number:	034112
DER Filed Date:	01/14/2011
DER Lifted Date:	Not reported
DER Deed Usage (SI):	Restricted
Deed Specific Requirement:	Asphalt Cap
Deed Parameter Desc:	Trichloroethylene
X Coord:	614528.21
Deed Depth:	11.5
Y Coord:	686733.39
Entire Site Restricted:	Yes
Property Block:	2115
Property Lot:	24
Name:	BELOVED COMMUNITY CHARTER SCHOOL INC
Address:	508 GRAND ST
Address 2:	531 GRAND ST
City,State,Zip:	JERSEY CITY, NJ 07302
PI Name:	BELOVED COMMUNITY CHARTER SCHOOL INC
PI Number:	034112
DER Filed Date:	01/14/2011
DER Lifted Date:	Not reported
DER Deed Usage (SI):	Restricted
Deed Specific Requirement:	Concrete Cap
Deed Parameter Desc:	Arsenic
X Coord:	614528.21
Deed Depth:	12

SCHOMBURG CHARTER SCHOOL (Continued) **1007041354**

Y Coord:	686733.39
Entire Site Restricted:	Yes
Property Block:	13704
Property Lot:	1
Name:	BELOVED COMMUNITY CHARTER SCHOOL INC
Address:	508 GRAND ST
Address 2:	531 GRAND ST
City,State,Zip:	JERSEY CITY, NJ 07302
PI Name:	BELOVED COMMUNITY CHARTER SCHOOL INC
PI Number:	034112
DER Filed Date:	01/14/2011
DER Lifted Date:	Not reported
DER Deed Usage (SI):	Restricted
Deed Specific Requirement:	Concrete Cap
Deed Parameter Desc:	Benzo(a)anthracene
X Coord:	614528.21
Deed Depth:	8
Y Coord:	686733.39
Entire Site Restricted:	Yes
Property Block:	13704
Property Lot:	1
Name:	BELOVED COMMUNITY CHARTER SCHOOL INC
Address:	508 GRAND ST
Address 2:	531 GRAND ST
City,State,Zip:	JERSEY CITY, NJ 07302
PI Name:	BELOVED COMMUNITY CHARTER SCHOOL INC
PI Number:	034112
DER Filed Date:	01/14/2011
DER Lifted Date:	Not reported
DER Deed Usage (SI):	Restricted
Deed Specific Requirement:	Concrete Cap
Deed Parameter Desc:	Benzo(a)pyrene
X Coord:	614528.21
Deed Depth:	8
Y Coord:	686733.39
Entire Site Restricted:	Yes
Property Block:	13704
Property Lot:	1
Name:	BELOVED COMMUNITY CHARTER SCHOOL INC
Address:	508 GRAND ST
Address 2:	531 GRAND ST
City,State,Zip:	JERSEY CITY, NJ 07302
PI Name:	BELOVED COMMUNITY CHARTER SCHOOL INC
PI Number:	034112
DER Filed Date:	01/14/2011
DER Lifted Date:	Not reported
DER Deed Usage (SI):	Restricted
Deed Specific Requirement:	Concrete Cap
Deed Parameter Desc:	Benzo(b)fluoranthene
X Coord:	614528.21
Deed Depth:	8
Y Coord:	686733.39
Entire Site Restricted:	Yes
Property Block:	13704

SCHOMBURG CHARTER SCHOOL (Continued) **1007041354**

Property Lot:	1
Name:	BELOVED COMMUNITY CHARTER SCHOOL INC
Address:	508 GRAND ST
Address 2:	531 GRAND ST
City,State,Zip:	JERSEY CITY, NJ 07302
PI Name:	BELOVED COMMUNITY CHARTER SCHOOL INC
PI Number:	034112
DER Filed Date:	01/14/2011
DER Lifted Date:	Not reported
DER Deed Usage (SI):	Restricted
Deed Specific Requirement:	Concrete Cap
Deed Parameter Desc:	Benzo(a)pyrene
X Coord:	614528.21
Deed Depth:	8
Y Coord:	686733.39
Entire Site Restricted:	Yes
Property Block:	2115
Property Lot:	24
Name:	BELOVED COMMUNITY CHARTER SCHOOL INC
Address:	508 GRAND ST
Address 2:	531 GRAND ST
City,State,Zip:	JERSEY CITY, NJ 07302
PI Name:	BELOVED COMMUNITY CHARTER SCHOOL INC
PI Number:	034112
DER Filed Date:	01/14/2011
DER Lifted Date:	Not reported
DER Deed Usage (SI):	Restricted
Deed Specific Requirement:	Concrete Cap
Deed Parameter Desc:	Benzo(b)fluoranthene
X Coord:	614528.21
Deed Depth:	8
Y Coord:	686733.39
Entire Site Restricted:	Yes
Property Block:	2115
Property Lot:	24
Name:	BELOVED COMMUNITY CHARTER SCHOOL INC
Address:	508 GRAND ST
Address 2:	531 GRAND ST
City,State,Zip:	JERSEY CITY, NJ 07302
PI Name:	BELOVED COMMUNITY CHARTER SCHOOL INC
PI Number:	034112
DER Filed Date:	01/14/2011
DER Lifted Date:	Not reported
DER Deed Usage (SI):	Restricted
Deed Specific Requirement:	Concrete Cap
Deed Parameter Desc:	Benzo(k)fluoranthene
X Coord:	614528.21
Deed Depth:	12
Y Coord:	686733.39
Entire Site Restricted:	Yes
Property Block:	2115
Property Lot:	24
Name:	BELOVED COMMUNITY CHARTER SCHOOL INC

SCHOMBURG CHARTER SCHOOL (Continued) **1007041354**

Address:	508 GRAND ST
Address 2:	531 GRAND ST
City,State,Zip:	JERSEY CITY, NJ 07302
PI Name:	BELOVED COMMUNITY CHARTER SCHOOL INC
PI Number:	034112
DER Filed Date:	01/14/2011
DER Lifted Date:	Not reported
DER Deed Usage (SI):	Restricted
Deed Specific Requirement:	Concrete Cap
Deed Parameter Desc:	Chrysene
X Coord:	614528.21
Deed Depth:	8
Y Coord:	686733.39
Entire Site Restricted:	Yes
Property Block:	2115
Property Lot:	24

Name:	BELOVED COMMUNITY CHARTER SCHOOL INC
Address:	508 GRAND ST
Address 2:	531 GRAND ST
City,State,Zip:	JERSEY CITY, NJ 07302
PI Name:	BELOVED COMMUNITY CHARTER SCHOOL INC
PI Number:	034112
DER Filed Date:	01/14/2011
DER Lifted Date:	Not reported
DER Deed Usage (SI):	Restricted
Deed Specific Requirement:	Concrete Cap
Deed Parameter Desc:	Copper
X Coord:	614528.21
Deed Depth:	10.5
Y Coord:	686733.39
Entire Site Restricted:	Yes
Property Block:	2115
Property Lot:	24

Name:	BELOVED COMMUNITY CHARTER SCHOOL INC
Address:	508 GRAND ST
Address 2:	531 GRAND ST
City,State,Zip:	JERSEY CITY, NJ 07302
PI Name:	BELOVED COMMUNITY CHARTER SCHOOL INC
PI Number:	034112
DER Filed Date:	01/14/2011
DER Lifted Date:	Not reported
DER Deed Usage (SI):	Restricted
Deed Specific Requirement:	Concrete Cap
Deed Parameter Desc:	Dibenzo(a,h)anthracene
X Coord:	614528.21
Deed Depth:	13
Y Coord:	686733.39
Entire Site Restricted:	Yes
Property Block:	2115
Property Lot:	24

Name:	BELOVED COMMUNITY CHARTER SCHOOL INC
Address:	508 GRAND ST
Address 2:	531 GRAND ST
City,State,Zip:	JERSEY CITY, NJ 07302

SCHOMBURG CHARTER SCHOOL (Continued) **1007041354**

PI Name:	BELOVED COMMUNITY CHARTER SCHOOL INC
PI Number:	034112
DER Filed Date:	01/14/2011
DER Lifted Date:	Not reported
DER Deed Usage (SI):	Restricted
Deed Specific Requirement:	Concrete Cap
Deed Parameter Desc:	Dichloroethene (cis-1,2-)
X Coord:	614528.21
Deed Depth:	11.5
Y Coord:	686733.39
Entire Site Restricted:	Yes
Property Block:	2115
Property Lot:	24

Name:	BELOVED COMMUNITY CHARTER SCHOOL INC
Address:	508 GRAND ST
Address 2:	531 GRAND ST
City,State,Zip:	JERSEY CITY, NJ 07302
PI Name:	BELOVED COMMUNITY CHARTER SCHOOL INC
PI Number:	034112
DER Filed Date:	01/14/2011
DER Lifted Date:	Not reported
DER Deed Usage (SI):	Restricted
Deed Specific Requirement:	Concrete Cap
Deed Parameter Desc:	Indeno(1,2,3-cd)pyrene
X Coord:	614528.21
Deed Depth:	13
Y Coord:	686733.39
Entire Site Restricted:	Yes
Property Block:	2115
Property Lot:	24

Name:	BELOVED COMMUNITY CHARTER SCHOOL INC
Address:	508 GRAND ST
Address 2:	531 GRAND ST
City,State,Zip:	JERSEY CITY, NJ 07302
PI Name:	BELOVED COMMUNITY CHARTER SCHOOL INC
PI Number:	034112
DER Filed Date:	01/14/2011
DER Lifted Date:	Not reported
DER Deed Usage (SI):	Restricted
Deed Specific Requirement:	Concrete Cap
Deed Parameter Desc:	Lead
X Coord:	614528.21
Deed Depth:	9
Y Coord:	686733.39
Entire Site Restricted:	Yes
Property Block:	2115
Property Lot:	24

Name:	BELOVED COMMUNITY CHARTER SCHOOL INC
Address:	508 GRAND ST
Address 2:	531 GRAND ST
City,State,Zip:	JERSEY CITY, NJ 07302
PI Name:	BELOVED COMMUNITY CHARTER SCHOOL INC
PI Number:	034112
DER Filed Date:	01/14/2011

SCHOMBURG CHARTER SCHOOL (Continued) **1007041354**

DER Lifted Date:	Not reported
DER Deed Usage (SI):	Restricted
Deed Specific Requirement:	Concrete Cap
Deed Parameter Desc:	Naphthalene
X Coord:	614528.21
Deed Depth:	10.5
Y Coord:	686733.39
Entire Site Restricted:	Yes
Property Block:	2115
Property Lot:	24

Name:	BELOVED COMMUNITY CHARTER SCHOOL INC
Address:	508 GRAND ST
Address 2:	531 GRAND ST
City,State,Zip:	JERSEY CITY, NJ 07302
PI Name:	BELOVED COMMUNITY CHARTER SCHOOL INC
PI Number:	034112
DER Filed Date:	01/14/2011
DER Lifted Date:	Not reported
DER Deed Usage (SI):	Restricted
Deed Specific Requirement:	Concrete Cap
Deed Parameter Desc:	Tetrachloroethane (1,1,1,2-)
X Coord:	614528.21
Deed Depth:	11.5
Y Coord:	686733.39
Entire Site Restricted:	Yes
Property Block:	2115
Property Lot:	24

Name:	BELOVED COMMUNITY CHARTER SCHOOL INC
Address:	508 GRAND ST
Address 2:	531 GRAND ST
City,State,Zip:	JERSEY CITY, NJ 07302
PI Name:	BELOVED COMMUNITY CHARTER SCHOOL INC
PI Number:	034112
DER Filed Date:	01/14/2011
DER Lifted Date:	Not reported
DER Deed Usage (SI):	Restricted
Deed Specific Requirement:	Concrete Cap
Deed Parameter Desc:	Trichloroethylene
X Coord:	614528.21
Deed Depth:	11.5
Y Coord:	686733.39
Entire Site Restricted:	Yes
Property Block:	2115
Property Lot:	24

Name:	BELOVED COMMUNITY CHARTER SCHOOL INC
Address:	508 GRAND ST
Address 2:	531 GRAND ST
City,State,Zip:	JERSEY CITY, NJ 07302
PI Name:	BELOVED COMMUNITY CHARTER SCHOOL INC
PI Number:	034112
DER Filed Date:	01/14/2011
DER Lifted Date:	Not reported
DER Deed Usage (SI):	Restricted
Deed Specific Requirement:	Lining

SCHOMBURG CHARTER SCHOOL (Continued) **1007041354**

Deed Parameter Desc:	Arsenic
X Coord:	614528.21
Deed Depth:	12
Y Coord:	686733.39
Entire Site Restricted:	Yes
Property Block:	13704
Property Lot:	1
Name:	BELOVED COMMUNITY CHARTER SCHOOL INC
Address:	508 GRAND ST
Address 2:	531 GRAND ST
City,State,Zip:	JERSEY CITY, NJ 07302
PI Name:	BELOVED COMMUNITY CHARTER SCHOOL INC
PI Number:	034112
DER Filed Date:	01/14/2011
DER Lifted Date:	Not reported
DER Deed Usage (SI):	Restricted
Deed Specific Requirement:	Lining
Deed Parameter Desc:	Benzo(a)anthracene
X Coord:	614528.21
Deed Depth:	8
Y Coord:	686733.39
Entire Site Restricted:	Yes
Property Block:	13704
Property Lot:	1
Name:	BELOVED COMMUNITY CHARTER SCHOOL INC
Address:	508 GRAND ST
Address 2:	531 GRAND ST
City,State,Zip:	JERSEY CITY, NJ 07302
PI Name:	BELOVED COMMUNITY CHARTER SCHOOL INC
PI Number:	034112
DER Filed Date:	01/14/2011
DER Lifted Date:	Not reported
DER Deed Usage (SI):	Restricted
Deed Specific Requirement:	Lining
Deed Parameter Desc:	Benzo(a)pyrene
X Coord:	614528.21
Deed Depth:	8
Y Coord:	686733.39
Entire Site Restricted:	Yes
Property Block:	13704
Property Lot:	1
Name:	BELOVED COMMUNITY CHARTER SCHOOL INC
Address:	508 GRAND ST
Address 2:	531 GRAND ST
City,State,Zip:	JERSEY CITY, NJ 07302
PI Name:	BELOVED COMMUNITY CHARTER SCHOOL INC
PI Number:	034112
DER Filed Date:	01/14/2011
DER Lifted Date:	Not reported
DER Deed Usage (SI):	Restricted
Deed Specific Requirement:	Lining
Deed Parameter Desc:	Benzo(b)fluoranthene
X Coord:	614528.21
Deed Depth:	8

SCHOMBURG CHARTER SCHOOL (Continued) **1007041354**

Y Coord:	686733.39
Entire Site Restricted:	Yes
Property Block:	13704
Property Lot:	1
Name:	BELOVED COMMUNITY CHARTER SCHOOL INC
Address:	508 GRAND ST
Address 2:	531 GRAND ST
City,State,Zip:	JERSEY CITY, NJ 07302
PI Name:	BELOVED COMMUNITY CHARTER SCHOOL INC
PI Number:	034112
DER Filed Date:	01/14/2011
DER Lifted Date:	Not reported
DER Deed Usage (SI):	Restricted
Deed Specific Requirement:	Lining
Deed Parameter Desc:	Benzo(k)fluoranthene
X Coord:	614528.21
Deed Depth:	12
Y Coord:	686733.39
Entire Site Restricted:	Yes
Property Block:	13704
Property Lot:	1
Name:	BELOVED COMMUNITY CHARTER SCHOOL INC
Address:	508 GRAND ST
Address 2:	531 GRAND ST
City,State,Zip:	JERSEY CITY, NJ 07302
PI Name:	BELOVED COMMUNITY CHARTER SCHOOL INC
PI Number:	034112
DER Filed Date:	01/14/2011
DER Lifted Date:	Not reported
DER Deed Usage (SI):	Restricted
Deed Specific Requirement:	Lining
Deed Parameter Desc:	Chrysene
X Coord:	614528.21
Deed Depth:	8
Y Coord:	686733.39
Entire Site Restricted:	Yes
Property Block:	13704
Property Lot:	1
Name:	BELOVED COMMUNITY CHARTER SCHOOL INC
Address:	508 GRAND ST
Address 2:	531 GRAND ST
City,State,Zip:	JERSEY CITY, NJ 07302
PI Name:	BELOVED COMMUNITY CHARTER SCHOOL INC
PI Number:	034112
DER Filed Date:	01/14/2011
DER Lifted Date:	Not reported
DER Deed Usage (SI):	Restricted
Deed Specific Requirement:	Lining
Deed Parameter Desc:	Copper
X Coord:	614528.21
Deed Depth:	10.5
Y Coord:	686733.39
Entire Site Restricted:	Yes
Property Block:	13704

SCHOMBURG CHARTER SCHOOL (Continued) **1007041354**

Property Lot:	1
Name:	BELOVED COMMUNITY CHARTER SCHOOL INC
Address:	508 GRAND ST
Address 2:	531 GRAND ST
City,State,Zip:	JERSEY CITY, NJ 07302
PI Name:	BELOVED COMMUNITY CHARTER SCHOOL INC
PI Number:	034112
DER Filed Date:	01/14/2011
DER Lifted Date:	Not reported
DER Deed Usage (SI):	Restricted
Deed Specific Requirement:	Lining
Deed Parameter Desc:	Dibenzo(a,h)anthracene
X Coord:	614528.21
Deed Depth:	13
Y Coord:	686733.39
Entire Site Restricted:	Yes
Property Block:	13704
Property Lot:	1
Name:	BELOVED COMMUNITY CHARTER SCHOOL INC
Address:	508 GRAND ST
Address 2:	531 GRAND ST
City,State,Zip:	JERSEY CITY, NJ 07302
PI Name:	BELOVED COMMUNITY CHARTER SCHOOL INC
PI Number:	034112
DER Filed Date:	01/14/2011
DER Lifted Date:	Not reported
DER Deed Usage (SI):	Restricted
Deed Specific Requirement:	Lining
Deed Parameter Desc:	Dichloroethene (cis-1,2-)
X Coord:	614528.21
Deed Depth:	11.5
Y Coord:	686733.39
Entire Site Restricted:	Yes
Property Block:	13704
Property Lot:	1
Name:	BELOVED COMMUNITY CHARTER SCHOOL INC
Address:	508 GRAND ST
Address 2:	531 GRAND ST
City,State,Zip:	JERSEY CITY, NJ 07302
PI Name:	BELOVED COMMUNITY CHARTER SCHOOL INC
PI Number:	034112
DER Filed Date:	01/14/2011
DER Lifted Date:	Not reported
DER Deed Usage (SI):	Restricted
Deed Specific Requirement:	Lining
Deed Parameter Desc:	Indeno(1,2,3-cd)pyrene
X Coord:	614528.21
Deed Depth:	13
Y Coord:	686733.39
Entire Site Restricted:	Yes
Property Block:	13704
Property Lot:	1
Name:	BELOVED COMMUNITY CHARTER SCHOOL INC

SCHOMBURG CHARTER SCHOOL (Continued) **1007041354**

Address:	508 GRAND ST
Address 2:	531 GRAND ST
City,State,Zip:	JERSEY CITY, NJ 07302
PI Name:	BELOVED COMMUNITY CHARTER SCHOOL INC
PI Number:	034112
DER Filed Date:	01/14/2011
DER Lifted Date:	Not reported
DER Deed Usage (SI):	Restricted
Deed Specific Requirement:	Lining
Deed Parameter Desc:	Lead
X Coord:	614528.21
Deed Depth:	9
Y Coord:	686733.39
Entire Site Restricted:	Yes
Property Block:	13704
Property Lot:	1

Name:	BELOVED COMMUNITY CHARTER SCHOOL INC
Address:	508 GRAND ST
Address 2:	531 GRAND ST
City,State,Zip:	JERSEY CITY, NJ 07302
PI Name:	BELOVED COMMUNITY CHARTER SCHOOL INC
PI Number:	034112
DER Filed Date:	01/14/2011
DER Lifted Date:	Not reported
DER Deed Usage (SI):	Restricted
Deed Specific Requirement:	Lining
Deed Parameter Desc:	Naphthalene
X Coord:	614528.21
Deed Depth:	10.5
Y Coord:	686733.39
Entire Site Restricted:	Yes
Property Block:	13704
Property Lot:	1

Name:	BELOVED COMMUNITY CHARTER SCHOOL INC
Address:	508 GRAND ST
Address 2:	531 GRAND ST
City,State,Zip:	JERSEY CITY, NJ 07302
PI Name:	BELOVED COMMUNITY CHARTER SCHOOL INC
PI Number:	034112
DER Filed Date:	01/14/2011
DER Lifted Date:	Not reported
DER Deed Usage (SI):	Restricted
Deed Specific Requirement:	Lining
Deed Parameter Desc:	Tetrachloroethane (1,1,1,2-)
X Coord:	614528.21
Deed Depth:	11.5
Y Coord:	686733.39
Entire Site Restricted:	Yes
Property Block:	13704
Property Lot:	1

Name:	BELOVED COMMUNITY CHARTER SCHOOL INC
Address:	508 GRAND ST
Address 2:	531 GRAND ST
City,State,Zip:	JERSEY CITY, NJ 07302

SCHOMBURG CHARTER SCHOOL (Continued) **1007041354**

PI Name:	BELOVED COMMUNITY CHARTER SCHOOL INC
PI Number:	034112
DER Filed Date:	01/14/2011
DER Lifted Date:	Not reported
DER Deed Usage (SI):	Restricted
Deed Specific Requirement:	Lining
Deed Parameter Desc:	Trichloroethylene
X Coord:	614528.21
Deed Depth:	11.5
Y Coord:	686733.39
Entire Site Restricted:	Yes
Property Block:	13704
Property Lot:	1

Name:	BELOVED COMMUNITY CHARTER SCHOOL INC
Address:	508 GRAND ST
Address 2:	531 GRAND ST
City,State,Zip:	JERSEY CITY, NJ 07302
PI Name:	BELOVED COMMUNITY CHARTER SCHOOL INC
PI Number:	034112
DER Filed Date:	01/14/2011
DER Lifted Date:	Not reported
DER Deed Usage (SI):	Restricted
Deed Specific Requirement:	Lining
Deed Parameter Desc:	Arsenic
X Coord:	614528.21
Deed Depth:	12
Y Coord:	686733.39
Entire Site Restricted:	Yes
Property Block:	2115
Property Lot:	24

Name:	BELOVED COMMUNITY CHARTER SCHOOL INC
Address:	508 GRAND ST
Address 2:	531 GRAND ST
City,State,Zip:	JERSEY CITY, NJ 07302
PI Name:	BELOVED COMMUNITY CHARTER SCHOOL INC
PI Number:	034112
DER Filed Date:	01/14/2011
DER Lifted Date:	Not reported
DER Deed Usage (SI):	Restricted
Deed Specific Requirement:	Lining
Deed Parameter Desc:	Benzo(a)anthracene
X Coord:	614528.21
Deed Depth:	8
Y Coord:	686733.39
Entire Site Restricted:	Yes
Property Block:	2115
Property Lot:	24

Name:	BELOVED COMMUNITY CHARTER SCHOOL INC
Address:	508 GRAND ST
Address 2:	531 GRAND ST
City,State,Zip:	JERSEY CITY, NJ 07302
PI Name:	BELOVED COMMUNITY CHARTER SCHOOL INC
PI Number:	034112
DER Filed Date:	01/14/2011

SCHOMBURG CHARTER SCHOOL (Continued) **1007041354**

DER Lifted Date:	Not reported
DER Deed Usage (SI):	Restricted
Deed Specific Requirement:	Lining
Deed Parameter Desc:	Benzo(a)pyrene
X Coord:	614528.21
Deed Depth:	8
Y Coord:	686733.39
Entire Site Restricted:	Yes
Property Block:	2115
Property Lot:	24

Name:	BELOVED COMMUNITY CHARTER SCHOOL INC
Address:	508 GRAND ST
Address 2:	531 GRAND ST
City,State,Zip:	JERSEY CITY, NJ 07302
PI Name:	BELOVED COMMUNITY CHARTER SCHOOL INC
PI Number:	034112
DER Filed Date:	01/14/2011
DER Lifted Date:	Not reported
DER Deed Usage (SI):	Restricted
Deed Specific Requirement:	Lining
Deed Parameter Desc:	Benzo(b)fluoranthene
X Coord:	614528.21
Deed Depth:	8
Y Coord:	686733.39
Entire Site Restricted:	Yes
Property Block:	2115
Property Lot:	24

Name:	BELOVED COMMUNITY CHARTER SCHOOL INC
Address:	508 GRAND ST
Address 2:	531 GRAND ST
City,State,Zip:	JERSEY CITY, NJ 07302
PI Name:	BELOVED COMMUNITY CHARTER SCHOOL INC
PI Number:	034112
DER Filed Date:	01/14/2011
DER Lifted Date:	Not reported
DER Deed Usage (SI):	Restricted
Deed Specific Requirement:	Lining
Deed Parameter Desc:	Benzo(k)fluoranthene
X Coord:	614528.21
Deed Depth:	12
Y Coord:	686733.39
Entire Site Restricted:	Yes
Property Block:	2115
Property Lot:	24

Name:	BELOVED COMMUNITY CHARTER SCHOOL INC
Address:	508 GRAND ST
Address 2:	531 GRAND ST
City,State,Zip:	JERSEY CITY, NJ 07302
PI Name:	BELOVED COMMUNITY CHARTER SCHOOL INC
PI Number:	034112
DER Filed Date:	01/14/2011
DER Lifted Date:	Not reported
DER Deed Usage (SI):	Restricted
Deed Specific Requirement:	Lining

SCHOMBURG CHARTER SCHOOL (Continued) **1007041354**

Deed Parameter Desc:	Chrysene
X Coord:	614528.21
Deed Depth:	8
Y Coord:	686733.39
Entire Site Restricted:	Yes
Property Block:	2115
Property Lot:	24
Name:	BELOVED COMMUNITY CHARTER SCHOOL INC
Address:	508 GRAND ST
Address 2:	531 GRAND ST
City,State,Zip:	JERSEY CITY, NJ 07302
PI Name:	BELOVED COMMUNITY CHARTER SCHOOL INC
PI Number:	034112
DER Filed Date:	01/14/2011
DER Lifted Date:	Not reported
DER Deed Usage (SI):	Restricted
Deed Specific Requirement:	Lining
Deed Parameter Desc:	Copper
X Coord:	614528.21
Deed Depth:	10.5
Y Coord:	686733.39
Entire Site Restricted:	Yes
Property Block:	2115
Property Lot:	24
Name:	BELOVED COMMUNITY CHARTER SCHOOL INC
Address:	508 GRAND ST
Address 2:	531 GRAND ST
City,State,Zip:	JERSEY CITY, NJ 07302
PI Name:	BELOVED COMMUNITY CHARTER SCHOOL INC
PI Number:	034112
DER Filed Date:	01/14/2011
DER Lifted Date:	Not reported
DER Deed Usage (SI):	Restricted
Deed Specific Requirement:	Lining
Deed Parameter Desc:	Dibenzo(a,h)anthracene
X Coord:	614528.21
Deed Depth:	13
Y Coord:	686733.39
Entire Site Restricted:	Yes
Property Block:	2115
Property Lot:	24
Name:	BELOVED COMMUNITY CHARTER SCHOOL INC
Address:	508 GRAND ST
Address 2:	531 GRAND ST
City,State,Zip:	JERSEY CITY, NJ 07302
PI Name:	BELOVED COMMUNITY CHARTER SCHOOL INC
PI Number:	034112
DER Filed Date:	01/14/2011
DER Lifted Date:	Not reported
DER Deed Usage (SI):	Restricted
Deed Specific Requirement:	Lining
Deed Parameter Desc:	Dichloroethene (cis-1,2-)
X Coord:	614528.21
Deed Depth:	11.5

SCHOMBURG CHARTER SCHOOL (Continued) **1007041354**

Y Coord:	686733.39
Entire Site Restricted:	Yes
Property Block:	2115
Property Lot:	24
Name:	BELOVED COMMUNITY CHARTER SCHOOL INC
Address:	508 GRAND ST
Address 2:	531 GRAND ST
City,State,Zip:	JERSEY CITY, NJ 07302
PI Name:	BELOVED COMMUNITY CHARTER SCHOOL INC
PI Number:	034112
DER Filed Date:	01/14/2011
DER Lifted Date:	Not reported
DER Deed Usage (SI):	Restricted
Deed Specific Requirement:	Lining
Deed Parameter Desc:	Indeno(1,2,3-cd)pyrene
X Coord:	614528.21
Deed Depth:	13
Y Coord:	686733.39
Entire Site Restricted:	Yes
Property Block:	2115
Property Lot:	24
Name:	BELOVED COMMUNITY CHARTER SCHOOL INC
Address:	508 GRAND ST
Address 2:	531 GRAND ST
City,State,Zip:	JERSEY CITY, NJ 07302
PI Name:	BELOVED COMMUNITY CHARTER SCHOOL INC
PI Number:	034112
DER Filed Date:	01/14/2011
DER Lifted Date:	Not reported
DER Deed Usage (SI):	Restricted
Deed Specific Requirement:	Lining
Deed Parameter Desc:	Lead
X Coord:	614528.21
Deed Depth:	9
Y Coord:	686733.39
Entire Site Restricted:	Yes
Property Block:	2115
Property Lot:	24
Name:	BELOVED COMMUNITY CHARTER SCHOOL INC
Address:	508 GRAND ST
Address 2:	531 GRAND ST
City,State,Zip:	JERSEY CITY, NJ 07302
PI Name:	BELOVED COMMUNITY CHARTER SCHOOL INC
PI Number:	034112
DER Filed Date:	01/14/2011
DER Lifted Date:	Not reported
DER Deed Usage (SI):	Restricted
Deed Specific Requirement:	Lining
Deed Parameter Desc:	Naphthalene
X Coord:	614528.21
Deed Depth:	10.5
Y Coord:	686733.39
Entire Site Restricted:	Yes
Property Block:	2115

SCHOMBURG CHARTER SCHOOL (Continued) **1007041354**

Property Lot: 24

Name: BELOVED COMMUNITY CHARTER SCHOOL INC
Address: 508 GRAND ST
Address 2: 531 GRAND ST
City,State,Zip: JERSEY CITY, NJ 07302
PI Name: BELOVED COMMUNITY CHARTER SCHOOL INC
PI Number: 034112
DER Filed Date: 01/14/2011
DER Lifted Date: Not reported
DER Deed Usage (SI): Restricted
Deed Specific Requirement: Lining
Deed Parameter Desc: Tetrachloroethane (1,1,1,2-)
X Coord: 614528.21
Deed Depth: 11.5
Y Coord: 686733.39
Entire Site Restricted: Yes
Property Block: 2115
Property Lot: 24

Name: BELOVED COMMUNITY CHARTER SCHOOL INC
Address: 508 GRAND ST
Address 2: 531 GRAND ST
City,State,Zip: JERSEY CITY, NJ 07302
PI Name: BELOVED COMMUNITY CHARTER SCHOOL INC
PI Number: 034112
DER Filed Date: 01/14/2011
DER Lifted Date: Not reported
DER Deed Usage (SI): Restricted
Deed Specific Requirement: Lining
Deed Parameter Desc: Trichloroethylene
X Coord: 614528.21
Deed Depth: 11.5
Y Coord: 686733.39
Entire Site Restricted: Yes
Property Block: 2115
Property Lot: 24

Name: BELOVED COMMUNITY CHARTER SCHOOL INC
Address: 508 GRAND ST
Address 2: 531 GRAND ST
City,State,Zip: JERSEY CITY, NJ 07302
PI Name: BELOVED COMMUNITY CHARTER SCHOOL INC
PI Number: 034112
DER Filed Date: 01/14/2011
DER Lifted Date: Not reported
DER Deed Usage (SI): Restricted
Deed Specific Requirement: Slab
Deed Parameter Desc: Arsenic
X Coord: 614528.21
Deed Depth: 12
Y Coord: 686733.39
Entire Site Restricted: Yes
Property Block: 13704
Property Lot: 1

Name: BELOVED COMMUNITY CHARTER SCHOOL INC

SCHOMBURG CHARTER SCHOOL (Continued) **1007041354**

Address:	508 GRAND ST
Address 2:	531 GRAND ST
City,State,Zip:	JERSEY CITY, NJ 07302
PI Name:	BELOVED COMMUNITY CHARTER SCHOOL INC
PI Number:	034112
DER Filed Date:	01/14/2011
DER Lifted Date:	Not reported
DER Deed Usage (SI):	Restricted
Deed Specific Requirement:	Slab
Deed Parameter Desc:	Benzo(a)anthracene
X Coord:	614528.21
Deed Depth:	8
Y Coord:	686733.39
Entire Site Restricted:	Yes
Property Block:	13704
Property Lot:	1

Name:	BELOVED COMMUNITY CHARTER SCHOOL INC
Address:	508 GRAND ST
Address 2:	531 GRAND ST
City,State,Zip:	JERSEY CITY, NJ 07302
PI Name:	BELOVED COMMUNITY CHARTER SCHOOL INC
PI Number:	034112
DER Filed Date:	01/14/2011
DER Lifted Date:	Not reported
DER Deed Usage (SI):	Restricted
Deed Specific Requirement:	Slab
Deed Parameter Desc:	Benzo(a)pyrene
X Coord:	614528.21
Deed Depth:	8
Y Coord:	686733.39
Entire Site Restricted:	Yes
Property Block:	13704
Property Lot:	1

Name:	BELOVED COMMUNITY CHARTER SCHOOL INC
Address:	508 GRAND ST
Address 2:	531 GRAND ST
City,State,Zip:	JERSEY CITY, NJ 07302
PI Name:	BELOVED COMMUNITY CHARTER SCHOOL INC
PI Number:	034112
DER Filed Date:	01/14/2011
DER Lifted Date:	Not reported
DER Deed Usage (SI):	Restricted
Deed Specific Requirement:	Slab
Deed Parameter Desc:	Benzo(b)fluoranthene
X Coord:	614528.21
Deed Depth:	8
Y Coord:	686733.39
Entire Site Restricted:	Yes
Property Block:	13704
Property Lot:	1

Name:	BELOVED COMMUNITY CHARTER SCHOOL INC
Address:	508 GRAND ST
Address 2:	531 GRAND ST
City,State,Zip:	JERSEY CITY, NJ 07302

SCHOMBURG CHARTER SCHOOL (Continued) **1007041354**

PI Name:	BELOVED COMMUNITY CHARTER SCHOOL INC
PI Number:	034112
DER Filed Date:	01/14/2011
DER Lifted Date:	Not reported
DER Deed Usage (SI):	Restricted
Deed Specific Requirement:	Slab
Deed Parameter Desc:	Benzo(k)fluoranthene
X Coord:	614528.21
Deed Depth:	12
Y Coord:	686733.39
Entire Site Restricted:	Yes
Property Block:	13704
Property Lot:	1

Name:	BELOVED COMMUNITY CHARTER SCHOOL INC
Address:	508 GRAND ST
Address 2:	531 GRAND ST
City,State,Zip:	JERSEY CITY, NJ 07302
PI Name:	BELOVED COMMUNITY CHARTER SCHOOL INC
PI Number:	034112
DER Filed Date:	01/14/2011
DER Lifted Date:	Not reported
DER Deed Usage (SI):	Restricted
Deed Specific Requirement:	Slab
Deed Parameter Desc:	Chrysene
X Coord:	614528.21
Deed Depth:	8
Y Coord:	686733.39
Entire Site Restricted:	Yes
Property Block:	13704
Property Lot:	1

Name:	BELOVED COMMUNITY CHARTER SCHOOL INC
Address:	508 GRAND ST
Address 2:	531 GRAND ST
City,State,Zip:	JERSEY CITY, NJ 07302
PI Name:	BELOVED COMMUNITY CHARTER SCHOOL INC
PI Number:	034112
DER Filed Date:	01/14/2011
DER Lifted Date:	Not reported
DER Deed Usage (SI):	Restricted
Deed Specific Requirement:	Slab
Deed Parameter Desc:	Copper
X Coord:	614528.21
Deed Depth:	10.5
Y Coord:	686733.39
Entire Site Restricted:	Yes
Property Block:	13704
Property Lot:	1

Name:	BELOVED COMMUNITY CHARTER SCHOOL INC
Address:	508 GRAND ST
Address 2:	531 GRAND ST
City,State,Zip:	JERSEY CITY, NJ 07302
PI Name:	BELOVED COMMUNITY CHARTER SCHOOL INC
PI Number:	034112
DER Filed Date:	01/14/2011

SCHOMBURG CHARTER SCHOOL (Continued) **1007041354**

DER Lifted Date:	Not reported
DER Deed Usage (SI):	Restricted
Deed Specific Requirement:	Slab
Deed Parameter Desc:	Dibenzo(a,h)anthracene
X Coord:	614528.21
Deed Depth:	13
Y Coord:	686733.39
Entire Site Restricted:	Yes
Property Block:	13704
Property Lot:	1

Name:	BELOVED COMMUNITY CHARTER SCHOOL INC
Address:	508 GRAND ST
Address 2:	531 GRAND ST
City,State,Zip:	JERSEY CITY, NJ 07302
PI Name:	BELOVED COMMUNITY CHARTER SCHOOL INC
PI Number:	034112
DER Filed Date:	01/14/2011
DER Lifted Date:	Not reported
DER Deed Usage (SI):	Restricted
Deed Specific Requirement:	Slab
Deed Parameter Desc:	Dichloroethene (cis-1,2-)
X Coord:	614528.21
Deed Depth:	11.5
Y Coord:	686733.39
Entire Site Restricted:	Yes
Property Block:	13704
Property Lot:	1

Name:	BELOVED COMMUNITY CHARTER SCHOOL INC
Address:	508 GRAND ST
Address 2:	531 GRAND ST
City,State,Zip:	JERSEY CITY, NJ 07302
PI Name:	BELOVED COMMUNITY CHARTER SCHOOL INC
PI Number:	034112
DER Filed Date:	01/14/2011
DER Lifted Date:	Not reported
DER Deed Usage (SI):	Restricted
Deed Specific Requirement:	Slab
Deed Parameter Desc:	Indeno(1,2,3-cd)pyrene
X Coord:	614528.21
Deed Depth:	13
Y Coord:	686733.39
Entire Site Restricted:	Yes
Property Block:	13704
Property Lot:	1

Name:	BELOVED COMMUNITY CHARTER SCHOOL INC
Address:	508 GRAND ST
Address 2:	531 GRAND ST
City,State,Zip:	JERSEY CITY, NJ 07302
PI Name:	BELOVED COMMUNITY CHARTER SCHOOL INC
PI Number:	034112
DER Filed Date:	01/14/2011
DER Lifted Date:	Not reported
DER Deed Usage (SI):	Restricted
Deed Specific Requirement:	Slab

SCHOMBURG CHARTER SCHOOL (Continued) **1007041354**

Deed Parameter Desc:	Lead
X Coord:	614528.21
Deed Depth:	9
Y Coord:	686733.39
Entire Site Restricted:	Yes
Property Block:	13704
Property Lot:	1
Name:	BELOVED COMMUNITY CHARTER SCHOOL INC
Address:	508 GRAND ST
Address 2:	531 GRAND ST
City,State,Zip:	JERSEY CITY, NJ 07302
PI Name:	BELOVED COMMUNITY CHARTER SCHOOL INC
PI Number:	034112
DER Filed Date:	01/14/2011
DER Lifted Date:	Not reported
DER Deed Usage (SI):	Restricted
Deed Specific Requirement:	Slab
Deed Parameter Desc:	Naphthalene
X Coord:	614528.21
Deed Depth:	10.5
Y Coord:	686733.39
Entire Site Restricted:	Yes
Property Block:	13704
Property Lot:	1
Name:	BELOVED COMMUNITY CHARTER SCHOOL INC
Address:	508 GRAND ST
Address 2:	531 GRAND ST
City,State,Zip:	JERSEY CITY, NJ 07302
PI Name:	BELOVED COMMUNITY CHARTER SCHOOL INC
PI Number:	034112
DER Filed Date:	01/14/2011
DER Lifted Date:	Not reported
DER Deed Usage (SI):	Restricted
Deed Specific Requirement:	Slab
Deed Parameter Desc:	Tetrachloroethane (1,1,1,2-)
X Coord:	614528.21
Deed Depth:	11.5
Y Coord:	686733.39
Entire Site Restricted:	Yes
Property Block:	13704
Property Lot:	1
Name:	BELOVED COMMUNITY CHARTER SCHOOL INC
Address:	508 GRAND ST
Address 2:	531 GRAND ST
City,State,Zip:	JERSEY CITY, NJ 07302
PI Name:	BELOVED COMMUNITY CHARTER SCHOOL INC
PI Number:	034112
DER Filed Date:	01/14/2011
DER Lifted Date:	Not reported
DER Deed Usage (SI):	Restricted
Deed Specific Requirement:	Slab
Deed Parameter Desc:	Trichloroethylene
X Coord:	614528.21
Deed Depth:	11.5

SCHOMBURG CHARTER SCHOOL (Continued) **1007041354**

Y Coord:	686733.39
Entire Site Restricted:	Yes
Property Block:	13704
Property Lot:	1
Name:	BELOVED COMMUNITY CHARTER SCHOOL INC
Address:	508 GRAND ST
Address 2:	531 GRAND ST
City,State,Zip:	JERSEY CITY, NJ 07302
PI Name:	BELOVED COMMUNITY CHARTER SCHOOL INC
PI Number:	034112
DER Filed Date:	01/14/2011
DER Lifted Date:	Not reported
DER Deed Usage (SI):	Restricted
Deed Specific Requirement:	Slab
Deed Parameter Desc:	Arsenic
X Coord:	614528.21
Deed Depth:	12
Y Coord:	686733.39
Entire Site Restricted:	Yes
Property Block:	2115
Property Lot:	24
Name:	BELOVED COMMUNITY CHARTER SCHOOL INC
Address:	508 GRAND ST
Address 2:	531 GRAND ST
City,State,Zip:	JERSEY CITY, NJ 07302
PI Name:	BELOVED COMMUNITY CHARTER SCHOOL INC
PI Number:	034112
DER Filed Date:	01/14/2011
DER Lifted Date:	Not reported
DER Deed Usage (SI):	Restricted
Deed Specific Requirement:	Slab
Deed Parameter Desc:	Benzo(a)anthracene
X Coord:	614528.21
Deed Depth:	8
Y Coord:	686733.39
Entire Site Restricted:	Yes
Property Block:	2115
Property Lot:	24
Name:	BELOVED COMMUNITY CHARTER SCHOOL INC
Address:	508 GRAND ST
Address 2:	531 GRAND ST
City,State,Zip:	JERSEY CITY, NJ 07302
PI Name:	BELOVED COMMUNITY CHARTER SCHOOL INC
PI Number:	034112
DER Filed Date:	01/14/2011
DER Lifted Date:	Not reported
DER Deed Usage (SI):	Restricted
Deed Specific Requirement:	Slab
Deed Parameter Desc:	Benzo(a)pyrene
X Coord:	614528.21
Deed Depth:	8
Y Coord:	686733.39
Entire Site Restricted:	Yes
Property Block:	2115

SCHOMBURG CHARTER SCHOOL (Continued) **1007041354**

Property Lot:	24
Name:	BELOVED COMMUNITY CHARTER SCHOOL INC
Address:	508 GRAND ST
Address 2:	531 GRAND ST
City,State,Zip:	JERSEY CITY, NJ 07302
PI Name:	BELOVED COMMUNITY CHARTER SCHOOL INC
PI Number:	034112
DER Filed Date:	01/14/2011
DER Lifted Date:	Not reported
DER Deed Usage (SI):	Restricted
Deed Specific Requirement:	Slab
Deed Parameter Desc:	Benzo(b)fluoranthene
X Coord:	614528.21
Deed Depth:	8
Y Coord:	686733.39
Entire Site Restricted:	Yes
Property Block:	2115
Property Lot:	24
Name:	BELOVED COMMUNITY CHARTER SCHOOL INC
Address:	508 GRAND ST
Address 2:	531 GRAND ST
City,State,Zip:	JERSEY CITY, NJ 07302
PI Name:	BELOVED COMMUNITY CHARTER SCHOOL INC
PI Number:	034112
DER Filed Date:	01/14/2011
DER Lifted Date:	Not reported
DER Deed Usage (SI):	Restricted
Deed Specific Requirement:	Slab
Deed Parameter Desc:	Benzo(k)fluoranthene
X Coord:	614528.21
Deed Depth:	12
Y Coord:	686733.39
Entire Site Restricted:	Yes
Property Block:	2115
Property Lot:	24
Name:	BELOVED COMMUNITY CHARTER SCHOOL INC
Address:	508 GRAND ST
Address 2:	531 GRAND ST
City,State,Zip:	JERSEY CITY, NJ 07302
PI Name:	BELOVED COMMUNITY CHARTER SCHOOL INC
PI Number:	034112
DER Filed Date:	01/14/2011
DER Lifted Date:	Not reported
DER Deed Usage (SI):	Restricted
Deed Specific Requirement:	Slab
Deed Parameter Desc:	Chrysene
X Coord:	614528.21
Deed Depth:	8
Y Coord:	686733.39
Entire Site Restricted:	Yes
Property Block:	2115
Property Lot:	24
Name:	BELOVED COMMUNITY CHARTER SCHOOL INC

SCHOMBURG CHARTER SCHOOL (Continued) **1007041354**

Address:	508 GRAND ST
Address 2:	531 GRAND ST
City,State,Zip:	JERSEY CITY, NJ 07302
PI Name:	BELOVED COMMUNITY CHARTER SCHOOL INC
PI Number:	034112
DER Filed Date:	01/14/2011
DER Lifted Date:	Not reported
DER Deed Usage (SI):	Restricted
Deed Specific Requirement:	Slab
Deed Parameter Desc:	Copper
X Coord:	614528.21
Deed Depth:	10.5
Y Coord:	686733.39
Entire Site Restricted:	Yes
Property Block:	2115
Property Lot:	24

Name:	BELOVED COMMUNITY CHARTER SCHOOL INC
Address:	508 GRAND ST
Address 2:	531 GRAND ST
City,State,Zip:	JERSEY CITY, NJ 07302
PI Name:	BELOVED COMMUNITY CHARTER SCHOOL INC
PI Number:	034112
DER Filed Date:	01/14/2011
DER Lifted Date:	Not reported
DER Deed Usage (SI):	Restricted
Deed Specific Requirement:	Slab
Deed Parameter Desc:	Dibenzo(a,h)anthracene
X Coord:	614528.21
Deed Depth:	13
Y Coord:	686733.39
Entire Site Restricted:	Yes
Property Block:	2115
Property Lot:	24

Name:	BELOVED COMMUNITY CHARTER SCHOOL INC
Address:	508 GRAND ST
Address 2:	531 GRAND ST
City,State,Zip:	JERSEY CITY, NJ 07302
PI Name:	BELOVED COMMUNITY CHARTER SCHOOL INC
PI Number:	034112
DER Filed Date:	01/14/2011
DER Lifted Date:	Not reported
DER Deed Usage (SI):	Restricted
Deed Specific Requirement:	Slab
Deed Parameter Desc:	Dichloroethene (cis-1,2-)
X Coord:	614528.21
Deed Depth:	11.5
Y Coord:	686733.39
Entire Site Restricted:	Yes
Property Block:	2115
Property Lot:	24

Name:	BELOVED COMMUNITY CHARTER SCHOOL INC
Address:	508 GRAND ST
Address 2:	531 GRAND ST
City,State,Zip:	JERSEY CITY, NJ 07302

SCHOMBURG CHARTER SCHOOL (Continued) **1007041354**

PI Name:	BELOVED COMMUNITY CHARTER SCHOOL INC
PI Number:	034112
DER Filed Date:	01/14/2011
DER Lifted Date:	Not reported
DER Deed Usage (SI):	Restricted
Deed Specific Requirement:	Slab
Deed Parameter Desc:	Indeno(1,2,3-cd)pyrene
X Coord:	614528.21
Deed Depth:	13
Y Coord:	686733.39
Entire Site Restricted:	Yes
Property Block:	2115
Property Lot:	24

Name:	BELOVED COMMUNITY CHARTER SCHOOL INC
Address:	508 GRAND ST
Address 2:	531 GRAND ST
City,State,Zip:	JERSEY CITY, NJ 07302
PI Name:	BELOVED COMMUNITY CHARTER SCHOOL INC
PI Number:	034112
DER Filed Date:	01/14/2011
DER Lifted Date:	Not reported
DER Deed Usage (SI):	Restricted
Deed Specific Requirement:	Slab
Deed Parameter Desc:	Lead
X Coord:	614528.21
Deed Depth:	9
Y Coord:	686733.39
Entire Site Restricted:	Yes
Property Block:	2115
Property Lot:	24

Name:	BELOVED COMMUNITY CHARTER SCHOOL INC
Address:	508 GRAND ST
Address 2:	531 GRAND ST
City,State,Zip:	JERSEY CITY, NJ 07302
PI Name:	BELOVED COMMUNITY CHARTER SCHOOL INC
PI Number:	034112
DER Filed Date:	01/14/2011
DER Lifted Date:	Not reported
DER Deed Usage (SI):	Restricted
Deed Specific Requirement:	Slab
Deed Parameter Desc:	Naphthalene
X Coord:	614528.21
Deed Depth:	10.5
Y Coord:	686733.39
Entire Site Restricted:	Yes
Property Block:	2115
Property Lot:	24

Name:	BELOVED COMMUNITY CHARTER SCHOOL INC
Address:	508 GRAND ST
Address 2:	531 GRAND ST
City,State,Zip:	JERSEY CITY, NJ 07302
PI Name:	BELOVED COMMUNITY CHARTER SCHOOL INC
PI Number:	034112
DER Filed Date:	01/14/2011

SCHOMBURG CHARTER SCHOOL (Continued) **1007041354**

DER Lifted Date: Not reported
DER Deed Usage (SI): Restricted
Deed Specific Requirement: Slab
Deed Parameter Desc: Tetrachloroethane (1,1,1,2-)
X Coord: 614528.21
Deed Depth: 11.5
Y Coord: 686733.39
Entire Site Restricted: Yes
Property Block: 2115
Property Lot: 24

Name: BELOVED COMMUNITY CHARTER SCHOOL INC
Address: 508 GRAND ST
Address 2: 531 GRAND ST
City,State,Zip: JERSEY CITY, NJ 07302
PI Name: BELOVED COMMUNITY CHARTER SCHOOL INC
PI Number: 034112
DER Filed Date: 01/14/2011
DER Lifted Date: Not reported
DER Deed Usage (SI): Restricted
Deed Specific Requirement: Slab
Deed Parameter Desc: Trichloroethylene
X Coord: 614528.21
Deed Depth: 11.5
Y Coord: 686733.39
Entire Site Restricted: Yes
Property Block: 2115
Property Lot: 24

INST CONTROL:
Name: BELOVED COMMUNITY CHARTER SCHOOL INC
Address: 508 GRAND ST
Address 2: 531 GRAND ST
City,State,Zip: JERSEY CITY, NJ 07302
PI Number: 034112
PI Name: BELOVED COMMUNITY CHARTER SCHOOL INC
Date Established: 12/14/2010
Date Closed/Lifted: Not reported
Intermediate Durations: No
CEA Duration: 6
CEA Case Track #: 33007
CEA Name: Schomburg Charter School
X Coord: 614528.21
Y Coord: 686733.39

CEA Descriptions (SI):
Vinyl chloride
Lead
Trichloroethylene
Tetrachloroethylene
Bromodichloromethane
Dibromochloromethane

VCP:
Incident Number: Not reported
MOA Execution Date: 03/07/2008

SCHOMBURG CHARTER SCHOOL (Continued) **1007041354**

Type Of Vcp File: CURRENT
Pi Number: 034112
Case Type(Case Type): MOA
Case Contact: Department Not reported
Case Contact Name: THOMAS M GANNON
Case Contact: Organization EDISON SCHOOLS
Case Contact: Address: Line1 521 5TH AVE 11th FLOOR
Case Contact: Address: Line2 Not reported
Case Contact: Address: Line3 Not reported
Case Contact City,St,Zip: NEW YORK, NY 10175

FINDS:
Registry ID: 110029636614

Click Here:

Environmental Interest/Information System:
NJ-NJEMS (New Jersey - New Jersey Environmental Management System).
The Department of Environmental Protection (NJDEP) manages large databases of environmental information in this integrated system.

Click this hyperlink while viewing on your computer to access additional FINDS: detail in the EDR Site Report.

BC485 **SCHOMBURG CHARTER SCHOOL** **NJ HIST LUST** **S104794934**
Target Property **508-540 GRAND ST** **N/A**
JERSEY CITY, NJ

Site 3 of 12 in cluster BC

Actual: **18 ft.**
Focus Map: 6

LUST HIST:
Case ID: Not reported
Lead Program Assigned: Bureau of Field Operations - Initial Notice Section
Facility Status: **Case Awaiting Assignment**
UST ID: 0341129
TMS Number: N00-0930
Remedial Level: Not reported
Case Manager: Not reported
Facility Phone: Not reported
No Further Action: Not reported
RAW Approved: Not reported
CEA: Not reported
Date CEA Lifted: Not reported
Dead Notice: Not reported

BC486 **PROPOSED SCHOMBURG CHARTER SCH** **NJ Release** **S107064710**
Target Property **508-540 GRAND/177-197 COLDEN** **N/A**
JERSEY CITY, NJ

Site 4 of 12 in cluster BC

Actual: **18 ft.**
Focus Map: 6

NJ Release:
Name: PROPOSED SCHOMBURG CHARTER SCH
Address: 508-540 GRAND/177-197 COLDEN
City,State,Zip: JERSEY CITY, NJ
Facility Type: Not reported
Facility Phone: Not reported

PROPOSED SCHOMBURG CHARTER SCH (Continued) **S107064710**

Incident Date:	06/08/2000
Incident Time:	Not reported
Trenton Dispatch Log Number:	62535
Case Number:	00-06-08-0036-24
Date Received:	06/08/2000
Nature of Incident:	Not reported
Operator:	STIVES
Incident Type:	Not reported
Incident Location:	Not reported
Location:	Other
Other Location:	Not reported
Contact Name:	Not reported
Caller Name:	REDACTED
Caller Title:	Not reported
Caller Address:	Not reported
Caller City,St,Zip:	Not reported
Caller Telephone:	Not reported
Substance(s):	Not reported
Substance Type:	Not reported
Substance Identity:	Not reported
CAS Number:	Not reported
A310 Letter:	False
TCPA Chemical:	Not reported
Hazrds Material:	Not reported
COMU:	0906
Ref. Code:	101
Amt Released:	Not reported
Contained:	Not reported
Release Type:	Not reported
Release VE:	Not reported
Injuries:	Not reported
Public Exposure:	Not reported
Facility Evacuation:	Not reported
Police at Scene:	Not reported
Firemen at Scene:	Not reported
Contamination of:	Not reported
Receiving Water:	Not reported
Status at Spill:	Information REDACTED due to data corrutpion causing status reporting errors
NJ Spill Date:	Not reported
NJ Spill Time:	Not reported
NJ Spill Name:	Not reported
NJ Spill Title:	Not reported
NJ Spill Phone:	Not reported
Other Date:	Not reported
Other Time:	Not reported
Other Name:	Not reported
Other Title:	Not reported
Other Telephone:	Not reported
Public Evacuation:	Not reported
Assistance Requested:	Not reported
Wind Direction/Speed:	0
Local Municipality Notified:	No
Local Municipality Name:	Not reported
Local Municipality Title:	Not reported
Local Municipality Telephone:	Not reported
Local Municipality Date:	Not reported

PROPOSED SCHOMBURG CHARTER SCH (Continued) **S107064710**

Local Municipality Time:	Not reported
Incident Description:	Not reported
Incident Name:	Not reported
Incident Referred To:	Not reported
Incident Region:	Not reported
Incident Telephone:	Not reported
Incident Date:	Not reported
Incident time:	Not reported
Incident ITM:	Not reported
Comments: Not reported	
Date A310 Letter Printed:	Not reported
Date Local Authority Was Notified:	Not reported
Date Updated:	Not reported
Date Report Faxed to Local Authority:	Not reported
Local Authority Notification Date:	Not reported
Rep Receive Date:	Not reported
Reporter Type:	Not reported
Reporter Name:	Not reported
Reporter Title:	Not reported
Reporter Org:	Not reported
Reporter Address:	Not reported
Reporter City,St,Zip:	Not reported
Reporter County:	Not reported
Incident Status:	Not reported
Incident Category Source:	Not reported
Incident Source Name:	Not reported
Incident Source Address:	Not reported
Incident Source Address 2:	Not reported
Incident Source City,St,Zip:	Not reported
Incident Source County:	Not reported
DEP Requested:	Not reported
Confidential:	Not reported
Notify Type:	Other
Road Closed:	Not reported
Direction:	Not reported
Responsible Party:	Not reported
Responsible Party Name:	Not reported
Responsible Party Contact:	Not reported
Responsible Party Title:	Not reported
Responsible Party Phone:	Not reported
Responsible Party Street:	Not reported
Responsible Party County:	Not reported
Responsible Party City,St,Zip:	Not reported
Memo. Of Understanding:	Yes
Drill/trng Exercise:	No
Hazardous:	Not reported

BC487 **NJ Release** **S116716698**
Target Property **508 GRAND ST** **N/A**
JERSEY CITY, NJ 07302

Site 5 of 12 in cluster BC

Actual: **18 ft.**
Focus Map: 6

NJ Release:

Name:	Not reported
Address:	508 GRAND ST
City,State,Zip:	JERSEY CITY, NJ 07302
Facility Type:	Commercial

(Continued) **S116716698**

Facility Phone:	Not reported
Incident Date:	12/11/2013
Incident Time:	Not reported
Trenton Dispatch Log Number:	502859
Case Number:	13-12-11-1446-33
Date Received:	12/11/2013
Nature of Incident:	Not reported
Operator:	Not reported
Incident Type:	Underground Storage Tank
Incident Location:	BELOVED CHARTER SCHOOL
Location:	Not reported
Other Location:	Not reported
Contact Name:	Not reported
Caller Name:	Not reported
Caller Title:	Not reported
Caller Address:	Not reported
Caller City,St,Zip:	Not reported
Caller Telephone:	Not reported
Substance(s):	Not reported
Substance Type:	Not reported
Substance Identity:	Not reported
CAS Number:	Not reported
A310 Letter:	Not reported
TCPA Chemical:	Not reported
Hazrds Material:	Not reported
COMU:	Not reported
Ref. Code:	Not reported
Amt Released:	Not reported
Contained:	Not reported
Release Type:	Not reported
Release VE:	Not reported
Injuries:	No
Public Exposure:	No
Facility Evacuation:	No
Police at Scene:	No
Firemen at Scene:	No
Contamination of:	Not reported
Receiving Water:	Not reported
Status at Spill:	Not reported
NJ Spill Date:	Not reported
NJ Spill Time:	Not reported
NJ Spill Name:	Not reported
NJ Spill Title:	Not reported
NJ Spill Phone:	Not reported
Other Date:	Not reported
Other Time:	Not reported
Other Name:	Not reported
Other Title:	Not reported
Other Telephone:	Not reported
Public Evacuation:	No
Assistance Requested:	Not reported
Wind Direction/Speed:	Not reported
Local Municipality Notified:	Not reported
Local Municipality Name:	Not reported
Local Municipality Title:	Not reported
Local Municipality Telephone:	Not reported
Local Municipality Date:	Not reported

(Continued) **S116716698**

Local Municipality Time:	Not reported
Incident Description:	Not reported
Incident Name:	Not reported
Incident Referred To:	Not reported
Incident Region:	Not reported
Incident Telephone:	Not reported
Incident Date:	Not reported
Incident time:	Not reported
Incident ITM:	Not reported
Comments:	Not reported
Date A310 Letter Printed:	Not reported
Date Local Authority Was Notified:	Not reported
Date Updated:	Not reported
Date Report Faxed to Local Authority:	Not reported
Local Authority Notification Date:	Not reported
Rep Receive Date:	12/11/2013
Reporter Type:	Other
Reporter Name:	REDACTED
Reporter Title:	REDACTED
Reporter Org:	REDATED
Reporter Address:	Not reported
Reporter City,St,Zip:	Not reported
Reporter County:	Not reported
Incident Status:	Terminated
Incident Category Source:	Other
Incident Source Name:	CITY OF JERSEY CITY
Incident Source Address:	280 GROVE ST
Incident Source Address 2:	Not reported
Incident Source City,St,Zip:	Jersey City, NJ 07302
Incident Source County:	Hudson
DEP Requested:	No
Confidential:	Not reported
Notify Type:	Not reported
Road Closed:	Not reported
Direction:	Not reported
Responsible Party:	Not reported
Responsible Party Name:	Not reported
Responsible Party Contact:	Not reported
Responsible Party Title:	Not reported
Responsible Party Phone:	Not reported
Responsible Party Street:	Not reported
Responsible Party County:	Not reported
Responsible Party City,St,Zip:	Not reported
Memo. Of Understanding:	Not reported
Drill/trng Exercise:	Not reported
Hazardous:	Not reported

BC488 **BELOVED COMMUNITY CHARTER SCHOOL** **NJ NJEMS** **S122307351**
Target **508 GRAND ST** **N/A**
Property **JERSEY CITY, NJ 07303**

Site 6 of 12 in cluster BC

Actual: **18 ft.**
Focus Map: **6**

NJEMS:	
Name:	BELOVED COMMUNITY CHARTER SCHOOL
Address:	508 GRAND ST
City,State,Zip:	JERSEY CITY, NJ 07303
Site Id:	58145

BELOVED COMMUNITY CHARTER SCHOOL (Continued) **S122307351**

Municipality:	JERSEY CITY
Municipality Name From Spatial Overlay:	JERSEY CITY
GNIS Civil Code For Municipality:	885264
Municipal Code (NJ-1040):	0906
X Coord:	614528.21
Y Coord:	686733.39
Coord System:	NJ STATE PLANE (NAD83) - USFEET
Coord Type:	Digital Image
Coord Orign:	DEP-GIS
State Standard Numeric Code From Spatial Overlay:	0906
Unique Feature Number For Municipality From Spatial Overlay:	3401736000
Eleven Digit Hydrologic Unit Code From Spatial Overlay):	02030101170
Fourteen Digit Hydrologic Unit Code From Spatial Overlay:	02030101170010
Watershed Management Area Number From Spatial Overlay:	05
Watershed Management Area Name From Spatial Overlay:	Hackensack, Hudson, and Pascack
Water Region Code From Spatial Overlay:	1
Water Region Name From Spatial Overlay:	Northeast
Sub Watershed Name From Overlay:	Hudson River
Watershed Name From Spatial Overlay:	Hudson River

BC489 **VACANT LOT** **NJ SPILLS** **S104447632**
Target **508-540 GRAND ST** **N/A**
Property **JERSEY CITY, NJ**

Site 7 of 12 in cluster BC

Actual: **18 ft.**
Focus Map: **6**

NJ SPILL:

Name:	VACANT LOT
Address:	508-540 GRAND ST
City,State,Zip:	JERSEY CITY, NJ
Trenton Dispatch Log Number:	58067
Case Number:	00-03-08-0723-15
Notify Type:	Other
Date Received:	03/08/2000
Location:	Other
Other Location:	Not reported
Incident Date:	03/07/2000
Incident Time:	1300
A310 Letter:	True
Ref. Code:	101
COMU:	0906
CAS Number:	Not reported
Hazardous:	No
Incident Location:	Not reported
Facility Type:	Residential
Facility Phone:	Not reported
Substance(s):	Not reported
Substance Type:	Not reported
Substance Identity:	Not reported
TCPA Chemical:	Not reported
Hazrds Material:	Not reported
Amnt Released:	Not reported
Release VE:	Not reported
Contained:	Not reported
Release Type:	Not reported
Incident Desc:	Not reported
Status at Spill:	Information REDACTED due to data corrutpion causing status reporting errors

VACANT LOT (Continued) **S104447632**

NJ Spill Date:	Not reported
NJ Spill Time:	Not reported
NJ Spill Name:	Not reported
NJ Spill Title:	Not reported
NJ Spill Phone:	Not reported
Other Date:	Not reported
Other Time:	Not reported
Other Name:	Not reported
Other Title:	Not reported
Other Phone:	Not reported
Injuries:	No
Public Exposure:	No
Road Closed:	No
Facility Evacuation:	No
Receiving Water:	Not reported
Public Evacuation:	No
Police at Scene:	No
Firemen at Scene:	No
Contamination of:	Land
Nature of Incident:	Not reported
Wind Direction/Speed:	0
Assistance Requested:	No
Memo. Of Understanding:	No
Drill/trng Exercise:	No
Operator:	JULIE
Contact Name:	Not reported
Caller Name:	REDACTED
Caller Title:	Not reported
Caller Address:	Not reported
Caller City,St,Zip:	Not reported
Caller Phone:	Not reported
Responsible Party:	Known
Responsible Party Name:	EDISON SCHOOL INC
Responsible Party Contact:	Not reported
Responsible Party Title:	Not reported
Responsible Party Telphone:	212-419-1713
Responsible Party Street:	521 5TH AVE
Responsible Party Municipality:	NEW YORK
Responsible Party State:	NY
Responsible Party Zip:	10175
Responsible City,St,Zip:	NEW YORK, NY
Responsible Party County:	Not reported
Local Municipality:	No
Local Municipality Name:	Not reported
Local Municipality Title:	Not reported
Local Municipality Phone:	Not reported
Local Municipality Date:	Not reported
Local Municipality Time:	Not reported
Incident Name:	Not reported
Incident Referred To:	Not reported
Incident Region:	Not reported
Incident Phone:	Not reported
Incident Date:	Not reported
Comments: Not reported	
Date A310 Letter Printed:	Not reported
Date Local Authority Was Notified:	Not reported
Date Update:	Not reported

VACANT LOT (Continued) **S104447632**

Date Report Faxed to Local Authority:	Not reported
Local Authority Notification Date:	Not reported
Reporter Name:	Not reported
Reporter Type:	Not reported
Rep Received Date:	Not reported
Reporter Title:	Not reported
Reporter Orgzn:	Not reported
Reporter Address:	Not reported
Reporter City,St,Zip:	Not reported
Reporter County:	Not reported
Incident Type:	Not reported
Incident Status:	Not reported
Incident Source Category:	Not reported
Incident Source Name:	Not reported
Incident Source Address:	Not reported
Incident Source Address 2:	Not reported
Incident Source City,St,Zip:	Not reported
Incident Source County:	Not reported
DEP Requested:	Not reported
Confidential:	Not reported

BD490 **LAFAYETTE VILLAGE RESIDENTAL DEVELOPMENT** **NJ HIST HWS** **S107494143**
Target **GRAND ST** **N/A**
Property **JERSEY CITY, NJ 08000**

Site 3 of 4 in cluster BD

Actual:
17 ft.

Focus Map:
6

HIST SHWS:

Case Status:	**Active**
Status Date:	6/14/2005
Case ID:	G000022204
Contact:	BOMM
Sub Section Label:	A: Sites with On-Site Sources of Contamination
Site Municipality:	0906
Remedial Level Code:	C3
Classification exception area dt:	None
Classification exception area dt:	Not reported
Deed Notice Status:	None
Deed Notice Date:	Not reported
Engineering Control Status:	None
Engineering Control Date:	Not reported
National Priorities List Status:	Not reported
National Priorities List Date:	Not reported
X Coordinate:	614663
Y Coordinate:	686595
Coordinate System:	NJ State Plane (NAD83) - USFEET

BC491 **ROADWAY** **NJ Release** **S104722924**
Target **GRAND & BARBARA PL** **N/A**
Property **JERSEY CITY, NJ**

Site 8 of 12 in cluster BC

Actual: **18 ft.**

Focus Map: **6**

NJ Release:

Name:	ROADWAY
Address:	GRAND & BARBARA PL
City,State,Zip:	JERSEY CITY, NJ
Facility Type:	Residential
Facility Phone:	Not reported
Incident Date:	05/13/1992
Incident Time:	1153
Trenton Dispatch Log Number:	7599
Case Number:	92-5-13-1207-42
Date Received:	05/13/1992
Nature of Incident:	Municipal
Operator:	JOYCE
Incident Type:	Not reported
Incident Location:	Not reported
Location:	Other
Other Location:	Not reported
Contact Name:	Not reported
Caller Name:	REDACTED
Caller Title:	Not reported
Caller Address:	Not reported
Caller City,St,Zip:	Not reported
Caller Telephone:	Not reported
Substance(s):	UNKNOWN GAS
Substance Type:	Gas
Substance Identity:	Unknown
CAS Number:	Not reported
A310 Letter:	No
TCPA Chemical:	Unknown
Hazrds Material:	Unknown
COMU:	0906
Ref. Code:	001
Amt Released:	UNK
Contained:	No
Release Type:	Continuous
Release VE:	Not reported
Injuries:	No
Public Exposure:	Unknown
Facility Evacuation:	No
Police at Scene:	No
Firemen at Scene:	Yes
Contamination of:	Air
Receiving Water:	Not reported
Status at Spill:	ROAD DEPARTMENT WAS DIGGING IN ROADWAY WHEN BACKHOE UNEARTHED AND BROKE OPEN A CYLINDER OF UNKNOWN PRODUCT. FD REQUESTING ASSISTANCE.
NJ Spill Date:	1992-05-13 00:00:00
NJ Spill Time:	1213
NJ Spill Name:	OEM
NJ Spill Title:	LISA ROBERSON
NJ Spill Phone:	609-882-2000
Other Date:	Not reported
Other Time:	Not reported
Other Name:	Not reported

ROADWAY (Continued) **S104722924**

Other Title:	Not reported
Other Telephone:	Not reported
Public Evacuation:	No
Assistance Requested:	Yes
Wind Direction/Speed:	Not reported
Local Municipality Notified:	Not reported
Local Municipality Name:	JERSEY CITY
Local Municipality Title:	Not reported
Local Municipality Telephone:	201-547-5477
Local Municipality Date:	Not reported
Local Municipality Time:	Not reported
Incident Description:	Air Release
Incident Name:	MATT GARAMONE
Incident Referred To:	DRPSR
Incident Region:	ER1
Incident Telephone:	Office,Faxed
Incident Date:	05/13/1992
Incident time:	1210
Incident ITM:	B
Comments: Not reported	
Date A310 Letter Printed:	Not reported
Date Local Authority Was Notified:	Not reported
Date Updated:	Not reported
Date Report Faxed to Local Authority:	Not reported
Local Authority Notification Date:	Not reported
Rep Receive Date:	Not reported
Reporter Type:	Not reported
Reporter Name:	Not reported
Reporter Title:	Not reported
Reporter Org:	Not reported
Reporter Address:	Not reported
Reporter City,St,Zip:	Not reported
Reporter County:	Not reported
Incident Status:	Not reported
Incident Category Source:	Not reported
Incident Source Name:	Not reported
Incident Source Address:	Not reported
Incident Source Address 2:	Not reported
Incident Source City,St,Zip:	Not reported
Incident Source County:	Not reported
DEP Requested:	Not reported
Confidential:	Not reported
Notify Type:	Not reported
Road Closed:	Not reported
Direction:	Not reported
Responsible Party:	Known
Responsible Party Name:	ROAD DEPT.
Responsible Party Contact:	Not reported
Responsible Party Title:	Not reported
Responsible Party Phone:	Not reported
Responsible Party Street:	Not reported
Responsible Party County:	Not reported
Responsible Party City,St,Zip:	Not reported
Memo. Of Understanding:	Not reported
Drill/trng Exercise:	Not reported
Hazardous:	Not reported

BD492 **VACANT LOT** **NJ HIST LUST** **S104387243**
Target **508 TO 540 GRAND ST** **N/A**
Property **JERSEY CITY, NJ**

Site 4 of 4 in cluster BD

Actual: **17 ft.**
Focus Map: **6**

LUST HIST:

Case ID:	00-03-08-0723-15
Lead Program Assigned:	Bureau of Field Operations - Initial Notice Section
Facility Status:	**Case Awaiting Assignment**
UST ID:	0341129
TMS Number:	Not reported
Remedial Level:	Not reported
Case Manager:	Not reported
Facility Phone:	Not reported
No Further Action:	Not reported
RAW Approved:	Not reported
CEA:	Not reported
Date CEA Lifted:	Not reported
Dead Notice:	Not reported

BC493 **JERSEY CITY HOUSING AUTH LAFAYETTE GARDEN** **FINDS** **1007044661**
Target **511 GRAND ST** **N/A**
Property **JERSEY CITY, NJ 07302**

Site 9 of 12 in cluster BC

Actual: **18 ft.**
Focus Map: **6**

FINDS:

Registry ID: 110030572976

Click Here:

Environmental Interest/Information System:
NJ-NJEMS (New Jersey - New Jersey Environmental Management System). The Department of Environmental Protection (NJDEP) manages large databases of environmental information in this integrated system.

Click this hyperlink while viewing on your computer to access additional FINDS: detail in the EDR Site Report.

BC494 **511 GRAND STREET TOWNHOMES** **NJ NJEMS** **S121487249**
Target **511 GRAND ST** **N/A**
Property **JERSEY CITY, NJ 07304**

Site 10 of 12 in cluster BC

Actual: **18 ft.**
Focus Map: **6**

NJEMS:

Name:	511 GRAND STREET TOWNHOMES
Address:	511 GRAND ST
City,State,Zip:	JERSEY CITY, NJ 07304
Site Id:	607680
Municipality:	JERSEY CITY
Municipality Name From Spatial Overlay:	JERSEY CITY
GNIS Civil Code For Municipality:	885264
Municipal Code (NJ-1040):	0906
X Coord:	614576
Y Coord:	686427
Coord System:	NJ STATE PLANE (NAD83) - USFEET
Coord Type:	Digital Image
Coord Orign:	DEP-Program

511 GRAND STREET TOWNHOMES (Continued) **S121487249**

State Standard Numeric Code From Spatial Overlay:	0906
Unique Feature Number For Municipality From Spatial Overlay:	3401736000
Eleven Digit Hydrologic Unit Code From Spatial Overlay):	02030101170
Fourteen Digit Hydrologic Unit Code From Spatial Overlay:	02030101170010
Watershed Management Area Number From Spatial Overlay:	05
Watershed Management Area Name From Spatial Overlay:	Hackensack, Hudson, and Pascack
Water Region Code From Spatial Overlay:	1
Water Region Name From Spatial Overlay:	Northeast
Sub Watershed Name From Overlay:	Hudson River
Watershed Name From Spatial Overlay:	Hudson River

BC495 **LAFAYETTE VILLAGE RESIDENTAL DEVELOPMENT** **NJ BROWNFIELDS** **S108973424**
Target **511 GRAND ST** **NJ AIRS** **N/A**
Property **JERSEY CITY, NJ 08000**

Site 11 of 12 in cluster BC

Actual: **18 ft.**
Focus Map: **6**

BROWNFIELDS:

Name:	LAFAYETTE VILLAGE RESIDENTAL DEVELOPMENT
Address:	511 GRAND ST
City,State,Zip:	JERSEY CITY, JERSEY CITY 08000
Price:	Not reported
Assessed Value:	Not reported
Property Size:	Unknown
Annual Taxes:	Not reported
Representative Address:	Not reported
Representative City/State/Zip:	Not reported
Submitter Name:	Not reported
Submitter Address1:	Not reported
Submitter Address2:	Not reported
Submitter City:	Not reported
Submitter State:	Not reported
Submitter Zip:	Not reported
Submitter Email:	Not reported
Submitter Phone:	Not reported
Transaction Type:	Not reported
Transfer Type:	Not reported
Site Number:	6877
X Coordinate:	614663
Y Coordinate:	686595
Coord:	614663:686595
AutoID:	Not reported
Ownership Type:	unknown
Ownership:	DEP Case
PStatus:	DEP Case
PI Number:	G000022204
Owner Name:	Not reported
Owner Address + Owner Street:	Not reported
Owner City:	Not reported
Owner State:	Not reported
Owner Zip Code:	Not reported
Owner County:	Not reported
Owner Phone:	9999999999
Owner Fax:	9999999999
Owner Email:	Not reported
Owner Organization:	Not reported
Authorized Representative:	Not reported
Auth Rep Relation to Owner:	Not reported

LAFAYETTE VILLAGE RESIDENTAL DEVELOPMENT (Continued) **S108973424**

Municipal Contact Name:	Not reported
Municipal Contact Street:	Not reported
Municipal Contact City:	Not reported
Municipal Contact State:	Not reported
Municipal Contact Zip Code:	Not reported
Municipal Contact Phone:	9999999999
Municipal Contact Fax:	9999999999
Municipal Contact Email:	Not reported
Department:	Not reported
Municipal Contact Title:	Not reported
Contact Relation to Owner:	Not reported
Current Zoning:	Not reported
Proposed Zoning:	Not reported
Copy of Title Insurance:	Not reported
Block:	Not reported
Lot:	Not reported
Development Plan Completed:	Unknown
Market Study Completed:	Unknown
Current Activity:	Not reported
Current Operations:	Not reported
Prior Operations:	Not reported
Deed Restrictions:	Unknown
Easements:	Unknown
Buildings:	Not reported
Condition of Buildings:	Not reported
Square Footage:	Not reported
Total Buildable Space:	Not reported
Lease Price:	Not reported
Tax Certificate:	Unknown
Tax Lien:	Unknown
Other Liens/Judgements:	No
Traffic Study:	Unknown
Road Access:	Not reported
Waterfront Access:	Unknown
Airport Access:	Unknown
Public Transportation Access:	Unknown
Major Highway Name:	Not reported
Major Highway Interchange:	Not reported
Major Highway Miles Away:	Not reported
Local Highway Name:	Not reported
Local Highway Interchange:	Not reported
Local Highway Miles Away:	Not reported
Rail Type:	Not reported
Rail Name:	Not reported
Rail Station:	Not reported
Rail Miles Away:	Not reported
Public Water:	Unknown
Electric:	Unknown
Gas:	Unknown
Public Sewer:	Unknown
Telephone:	Unknown
Cable:	Unknown
Fiber Optics:	Unknown
Wetlands:	No
Sensitive Ecosystems/Habitats:	No
Endangered Species:	No
Historic/Archeological Site:	No

LAFAYETTE VILLAGE RESIDENTAL DEVELOPMENT (Continued) **S108973424**

100 Year Flood Plain:	No
500 Year Flood Plain:	No
Environmental Report Copies:	Yes
List Containing Site:	Not reported
Preliminary Assessment:	No
Site Investigation:	No
Remedial Investigation:	No
Remedial Action Workplan:	No
Voluntary Cleanup Program:	Yes
Environmental Litigation:	No
Remediation In Progress:	Yes
Remediation Estimated Complete Date:	Not reported
Regulatory sign-off:	No
Regulatory Sign-Off Description:	Not reported
Other Incentives:	No
Low Interest Rates:	No
HDSRF Grants:	No
TIF:	No
HDSRF Loans:	No
USA Loans:	No
USA Grants:	No
Designated Redevelopment Area:	No
Environmental Opportunity Zone:	No
Tax Rebate or Abatement:	No
Empowerment Zone (Federal):	No
Urban Coordinating Council Neighborhood:	No
Enterprise Community (Federal):	No
Urban Enterprise Zone:	No
Additional Comments:	1) Assigned to Program,6/14/2005 2) C3: Multi-Phased RA - Unknown or Uncontrolled Discharge to Soil or GW established 6/3/1999
County_int_FK:	9
Municipality_int_FK:	252
Planning Area Designation:	Planning Area 1
Authorized Representative Email:	Not reported
Authorized Representative Phone:	9999999999
General Comments:	Not reported

AIRS:

Name:	LAFAYETTE GARDEN
Address:	511 GRAND STREET
City,State,Zip:	JERSEY CITY, NJ .
Emission Year:	Not reported
Facility Number:	10483
NAICS Code:	Not reported
Pollutant Name:	Not reported
Tons/Year lbs/Year For Taps 1000 Tons/Year For CO2:	Not reported
Tons/Season (5/1-9/30):	Not reported
Lbs/Day Peak Ozone Season (6/1-8/31):	Not reported
Lbs/Day Co-season (12/1-2/31):	Not reported
Permit of Emission:	PERMIT
X Coordinate:	613737
Y Coordinate:	686177
Coordinate Units:	NJ State Plane (NAD83) - USFEET
Coordinate Type:	Digital Image
Active Number:	PCP960001
Active Type Description:	Construction of New Source
Document Status:	Terminated

LAFAYETTE VILLAGE RESIDENTAL DEVELOPMENT (Continued) **S108973424**

Expiration Date:	07/01/2008
Active Flag:	N
NAICS Description:	Not reported
TPY of Fugitive Emissions:	Not reported
TPY of Non-Fugitive Emissions:	Not reported
Ozone Season Non-Fugitives:	Not reported
Ozone Season Fugitive:	Not reported
May Sep Fugitive QTY:	Not reported
May Sep Total QTY:	Not reported
Effective Start Date:	03/29/1978
Name:	LAFAYETTE GARDEN
Address:	511 GRAND STREET
City,State,Zip:	JERSEY CITY, NJ .
Emission Year:	Not reported
Facility Number:	10483
NAICS Code:	Not reported
Pollutant Name:	Not reported
Tons/Year lbs/Year For Taps 1000 Tons/Year For CO2:	Not reported
Tons/Season (5/1-9/30):	Not reported
Lbs/Day Peak Ozone Season (6/1-8/31):	Not reported
Lbs/Day Co-season (12/1-2/31):	Not reported
Permit of Emission:	PERMIT
X Coordinate:	613737
Y Coordinate:	686177
Coordinate Units:	NJ State Plane (NAD83) - USFEET
Coordinate Type:	Digital Image
Active Number:	PCP960003
Active Type Description:	Construction of New Source
Document Status:	Terminated
Expiration Date:	07/01/2008
Active Flag:	N
NAICS Description:	Not reported
TPY of Fugitive Emissions:	Not reported
TPY of Non-Fugitive Emissions:	Not reported
Ozone Season Non-Fugitives:	Not reported
Ozone Season Fugitive:	Not reported
May Sep Fugitive QTY:	Not reported
May Sep Total QTY:	Not reported
Effective Start Date:	04/12/1989
Name:	LAFAYETTE GARDEN
Address:	511 GRAND STREET
City,State,Zip:	JERSEY CITY, NJ .
Emission Year:	Not reported
Facility Number:	10483
NAICS Code:	Not reported
Pollutant Name:	Not reported
Tons/Year lbs/Year For Taps 1000 Tons/Year For CO2:	Not reported
Tons/Season (5/1-9/30):	Not reported
Lbs/Day Peak Ozone Season (6/1-8/31):	Not reported
Lbs/Day Co-season (12/1-2/31):	Not reported
Permit of Emission:	PERMIT
X Coordinate:	613737
Y Coordinate:	686177
Coordinate Units:	NJ State Plane (NAD83) - USFEET
Coordinate Type:	Digital Image

LAFAYETTE VILLAGE RESIDENTAL DEVELOPMENT (Continued) **S108973424**

Active Number:	PCP960002
Active Type Description:	Construction of New Source
Document Status:	Terminated
Expiration Date:	07/01/2008
Active Flag:	N
NAICS Description:	Not reported
TPY of Fugitive Emissions:	Not reported
TPY of Non-Fugitive Emissions:	Not reported
Ozone Season Non-Fugitives:	Not reported
Ozone Season Fugitive:	Not reported
May Sep Fugitive QTY:	Not reported
May Sep Total QTY:	Not reported
Effective Start Date:	08/10/1989

BC496 **LAFAYETTE VILLAGE RESIDENTAL DEVELOPMENT** **NJ RGA HWS** **S115263378**
Target **511 GRAND ST** **N/A**
Property **JERSEY CITY, NJ**

Site 12 of 12 in cluster BC

Actual: **18 ft.**
Focus Map: **6**

RGA HWS:

2012	LAFAYETTE VILLAGE RESIDENTAL DEVELOPMENT	511 GRAND ST
2011	LAFAYETTE VILLAGE RESIDENTAL DEVELOPMENT	511 GRAND ST
2010	LAFAYETTE VILLAGE RESIDENTAL DEVELOPMENT	511 GRAND ST
2009	LAFAYETTE VILLAGE RESIDENTAL DEVELOPMENT	511 GRAND ST
2008	LAFAYETTE VILLAGE RESIDENTAL DEVELOPMENT	511 GRAND ST

BE497 **JERSEY CITY** **FINDS** **1010230365**
Target **LANNI PL & GRAND ST** **N/A**
Property **JERSEY CITY, NJ 07302**

Site 1 of 2 in cluster BE

Actual: **17 ft.**
Focus Map: **6**

FINDS:
Registry ID: 110029470800

Click Here:

Environmental Interest/Information System:
NJ-NJEMS (New Jersey - New Jersey Environmental Management System).
The Department of Environmental Protection (NJDEP) manages large databases of environmental information in this integrated system.

Click this hyperlink while viewing on your computer to access additional FINDS: detail in the EDR Site Report.

BF498 **ERNS** **89133613**
Target Property **JERSEY SITE PACIFIC & GRAND STREETS**
JERSEY CITY, NJ **N/A**

Site 1 of 24 in cluster BF

Actual:
12 ft.

Click this hyperlink while viewing on your computer to access additional ERNS detail in the EDR Site Report.

Focus Map:
6

BG499 **PACIFIC AUTO REPAIR CO** **EDR Hist Auto** **1009101755**
Target Property **466 GRAND**
JERSEY CITY, NJ **N/A**

Site 1 of 18 in cluster BG

Actual:
15 ft.

EDR Hist Auto

Focus Map:
6

Year:	Name:	Type:
1923	PACIFIC AUTO REPAIR CO	AUTOMOBILE REPAIRERS

BE500 **LIBERTY HARBOR NORTH** **FINDS** **1010548634**
Target Property **GRAND ST**
JERSEY CITY, NJ 07302 **N/A**

Site 2 of 2 in cluster BE

Actual:
16 ft.

FINDS:
Registry ID: 110032534381

Focus Map:
6

Click Here:

Environmental Interest/Information System:
NJ-NJEMS (New Jersey - New Jersey Environmental Management System).
The Department of Environmental Protection (NJDEP) manages large databases of environmental information in this integrated system.

Click this hyperlink while viewing on your computer to access additional FINDS: detail in the EDR Site Report.

BG501 **GREZLO FREDK** **EDR Hist Auto** **1009100557**
Target Property **464 GRAND**
JERSEY CITY, NJ **N/A**

Site 2 of 18 in cluster BG

Actual:
15 ft.

EDR Hist Auto

Focus Map:
6

Year:	Name:	Type:
1926	GREZLO FREDK	AUTOMOBILE REPAIRERS

BG502 **BORICUA MOTORS INC** **FINDS** **1010516739**
Target **462 464 GRAND ST** **N/A**
Property **JERSEY CITY, NJ 07302**

Site 3 of 18 in cluster BG

Actual: FINDS:
15 ft. Registry ID: 110032214583

Focus Map:
6 Click Here:

Environmental Interest/Information System:
NJ-NJEMS (New Jersey - New Jersey Environmental Management System).
The Department of Environmental Protection (NJDEP) manages large databases of environmental information in this integrated system.

Click this hyperlink while viewing on your computer to access additional FINDS: detail in the EDR Site Report.

BG503 **BORICUA MOTORS INC** **NJ NJEMS** **S123362161**
Target **462 464 GRAND ST** **N/A**
Property **JERSEY CITY, NJ 07302**

Site 4 of 18 in cluster BG

Actual: NJEMS:
15 ft.

Focus Map:
6

Name:	BORICUA MOTORS INC
Address:	462 464 GRAND ST
City,State,Zip:	JERSEY CITY, NJ 07302
Site Id:	32567
Municipality:	JERSEY CITY
Municipality Name From Spatial Overlay:	JERSEY CITY
GNIS Civil Code For Municipality:	885264
Municipal Code (NJ-1040):	0906
X Coord:	615445
Y Coord:	686550
Coord System:	NJ STATE PLANE (NAD83) - USFEET
Coord Type:	Exact Address Match
Coord Orign:	DEP-GIS
State Standard Numeric Code From Spatial Overlay:	0906
Unique Feature Number For Municipality From Spatial Overlay:	3401736000
Eleven Digit Hydrologic Unit Code From Spatial Overlay):	02030101170
Fourteen Digit Hydrologic Unit Code From Spatial Overlay:	02030101170010
Watershed Management Area Number From Spatial Overlay:	05
Watershed Management Area Name From Spatial Overlay:	Hackensack, Hudson, and Pascack
Water Region Code From Spatial Overlay:	1
Water Region Name From Spatial Overlay:	Northeast
Sub Watershed Name From Overlay:	Hudson River
Watershed Name From Spatial Overlay:	Hudson River

BG504 **460 GRAND STREET** **NJ SHWS** **S121091495**
Target **460 GRAND ST** **NJ NJEMS** **N/A**
Property **JERSEY CITY, NJ 07302** **NJ Release**

Site 5 of 18 in cluster BG

Actual:
14 ft.

Focus Map:
6

SHWS:

Name:	460 GRAND STREET
Address:	460 GRAND ST
City,State,Zip:	JERSEY CITY, NJ
Site ID:	599924
Status:	Active
Home Owner:	Not reported
PI Number:	753929

Detail As Of April 2012:

X Coord Site:	Not reported
X Coord PI:	Not reported
Y Coord Site:	Not reported
Y Coord PI:	Not reported

Name:	460 GRAND STREET
Address:	460 GRAND ST
City,State,Zip:	JERSEY CITY, NJ
Site ID:	599924
Status:	Active
Home Owner:	No
PI Number:	753929

Detail As Of April 2012:

X Coord Site:	Not reported
X Coord PI:	Not reported
Y Coord Site:	Not reported
Y Coord PI:	Not reported

NJEMS:

Name:	460 GRAND STREET
Address:	460 GRAND ST
City,State,Zip:	JERSEY CITY, NJ 07302
Site Id:	599924
Municipality:	JERSEY CITY
Municipality Name From Spatial Overlay:	JERSEY CITY
GNIS Civil Code For Municipality:	885264
Municipal Code (NJ-1040):	0906
X Coord:	615543
Y Coord:	686625
Coord System:	NJ STATE PLANE (NAD83) - USFEET
Coord Type:	DEP Program Database
Coord Orign:	DEP-Program
State Standard Numeric Code From Spatial Overlay:	0906
Unique Feature Number For Municipality From Spatial Overlay:	3401736000
Eleven Digit Hydrologic Unit Code From Spatial Overlay):	02030101170
Fourteen Digit Hydrologic Unit Code From Spatial Overlay:	02030101170010
Watershed Management Area Number From Spatial Overlay:	05
Watershed Management Area Name From Spatial Overlay:	Hackensack, Hudson, and Pascack
Water Region Code From Spatial Overlay:	1
Water Region Name From Spatial Overlay:	Northeast
Sub Watershed Name From Overlay:	Hudson River
Watershed Name From Spatial Overlay:	Hudson River

460 GRAND STREET (Continued) **S121091495**

NJ Release:

Name:	Not reported
Address:	460 GRAND ST
City,State,Zip:	JERSEY CITY, NJ 07302
Facility Type:	Other
Facility Phone:	Not reported
Incident Date:	12/06/2019
Incident Time:	Not reported
Trenton Dispatch Log Number:	744170
Case Number:	20-02-03-1437-14
Date Received:	02/03/2020
Nature of Incident:	Not reported
Operator:	Not reported
Incident Type:	Wetlands/Stream Encroach
Incident Location:	BLOCK 13807 LOT 6
Location:	Not reported
Other Location:	Not reported
Contact Name:	Not reported
Caller Name:	Not reported
Caller Title:	Not reported
Caller Address:	Not reported
Caller City,St,Zip:	Not reported
Caller Telephone:	Not reported
Substance(s):	Not reported
Substance Type:	Not reported
Substance Identity:	Not reported
CAS Number:	Not reported
A310 Letter:	Not reported
TCPA Chemical:	Not reported
Hazrds Material:	Not reported
COMU:	Not reported
Ref. Code:	Not reported
Amt Released:	Not reported
Contained:	Not reported
Release Type:	Not reported
Release VE:	Not reported
Injuries:	No
Public Exposure:	No
Facility Evacuation:	No
Police at Scene:	No
Firemen at Scene:	No
Contamination of:	Not reported
Receiving Water:	Not reported
Status at Spill:	Not reported
NJ Spill Date:	Not reported
NJ Spill Time:	Not reported
NJ Spill Name:	Not reported
NJ Spill Title:	Not reported
NJ Spill Phone:	Not reported
Other Date:	Not reported
Other Time:	Not reported
Other Name:	Not reported
Other Title:	Not reported
Other Telephone:	Not reported
Public Evacuation:	No
Assistance Requested:	Not reported
Wind Direction/Speed:	Not reported

460 GRAND STREET (Continued) **S121091495**

Local Municipality Notified:	Not reported
Local Municipality Name:	Not reported
Local Municipality Title:	Not reported
Local Municipality Telephone:	Not reported
Local Municipality Date:	Not reported
Local Municipality Time:	Not reported
Incident Description:	Not reported
Incident Name:	Not reported
Incident Referred To:	Not reported
Incident Region:	Not reported
Incident Telephone:	Not reported
Incident Date:	Not reported
Incident time:	Not reported
Incident ITM:	Not reported
Comments: Not reported	
Date A310 Letter Printed:	Not reported
Date Local Authority Was Notified:	Not reported
Date Updated:	Not reported
Date Report Faxed to Local Authority:	Not reported
Local Authority Notification Date:	Not reported
Rep Receive Date:	02/03/2020
Reporter Type:	DEP Employee
Reporter Name:	REDACTED
Reporter Title:	REDACTED
Reporter Org:	REDATED
Reporter Address:	Not reported
Reporter City,St,Zip:	Not reported
Reporter County:	Not reported
Incident Status:	Terminated
Incident Category Source:	Other
Incident Source Name:	UNKNOWN
Incident Source Address:	Not reported
Incident Source Address 2:	Not reported
Incident Source City,St,Zip:	NJ
Incident Source County:	Not reported
DEP Requested:	No
Confidential:	Not reported
Notify Type:	Not reported
Road Closed:	Not reported
Direction:	Not reported
Responsible Party:	Not reported
Responsible Party Name:	Not reported
Responsible Party Contact:	Not reported
Responsible Party Title:	Not reported
Responsible Party Phone:	Not reported
Responsible Party Street:	Not reported
Responsible Party County:	Not reported
Responsible Party City,St,Zip:	Not reported
Memo. Of Understanding:	Not reported
Drill/trng Exercise:	Not reported
Hazardous:	Not reported

BG505 **460 GRAND STREET** **FINDS** **1024179005**
Target **460 GRAND ST** **N/A**
Property **JERSEY CITY, NJ 07302**

Site 6 of 18 in cluster BG

Actual: FINDS:
14 ft. Registry ID: 110070140819
Focus Map:
6 Click Here:

Environmental Interest/Information System:
NJ-NJEMS (New Jersey - New Jersey Environmental Management System).
The Department of Environmental Protection (NJDEP) manages large databases of environmental information in this integrated system.

Click this hyperlink while viewing on your computer to access additional FINDS: detail in the EDR Site Report.

BG506 **PACIFIC AUTO REPAIR CO** **EDR Hist Auto** **1009101602**
Target **456 GRAND** **N/A**
Property **JERSEY CITY, NJ**

Site 7 of 18 in cluster BG

Actual: EDR Hist Auto
14 ft.

Focus Map:	Year:	Name:	Type:
6	1926	PACIFIC AUTO REPAIR CO	AUTOMOBILE REPAIRERS

BF507 **SAFARI AUTO SALES INC** **FINDS** **1011452365**
Target **448 GRAND ST** **N/A**
Property **JERSEY CITY, NJ 07302**

Site 2 of 24 in cluster BF

Actual: FINDS:
13 ft. Registry ID: 110035948507
Focus Map:
6 Click Here:

Environmental Interest/Information System:
NJ-NJEMS (New Jersey - New Jersey Environmental Management System).
The Department of Environmental Protection (NJDEP) manages large databases of environmental information in this integrated system.

Click this hyperlink while viewing on your computer to access additional FINDS: detail in the EDR Site Report.

BF508 **CAPGAR AUTO** **NJ SPILLS** **S104864480**
Target **448 GRAND ST** **N/A**
Property **JERSEY CITY, NJ**

Site 3 of 24 in cluster BF

Actual: NJ SPILL:
13 ft. Name: CAPGAR AUTO
Focus Map: Address: 448 GRAND ST
6 City,State,Zip: JERSEY CITY, NJ
Trenton Dispatch Log Number: 72536

CAPGAR AUTO (Continued) **S104864480**

Case Number:	00-12-26-1222-49
Notify Type:	Citizen
Date Received:	12/26/2000
Location:	Facility
Other Location:	Not reported
Incident Date:	06/26/2000
Incident Time:	Not reported
A310 Letter:	True
Ref. Code:	101
COMU:	0906
CAS Number:	Not reported
Hazardous:	No
Incident Location:	Not reported
Facility Type:	Commercial
Facility Phone:	Not reported
Substance(s):	Not reported
Substance Type:	Not reported
Substance Identity:	Not reported
TCPA Chemical:	Not reported
Hazrds Material:	Not reported
Amnt Released:	Not reported
Release VE:	Not reported
Contained:	Not reported
Release Type:	Not reported
Incident Desc:	Not reported
Status at Spill:	Information REDACTED due to data corrutpion causing status reporting errors
NJ Spill Date:	Not reported
NJ Spill Time:	Not reported
NJ Spill Name:	Not reported
NJ Spill Title:	Not reported
NJ Spill Phone:	Not reported
Other Date:	Not reported
Other Time:	Not reported
Other Name:	Not reported
Other Title:	Not reported
Other Phone:	Not reported
Injuries:	No
Public Exposure:	No
Road Closed:	No
Facility Evacuation:	No
Receiving Water:	UNKNOWN
Public Evacuation:	No
Police at Scene:	No
Firemen at Scene:	No
Contamination of:	Water, Land
Nature of Incident:	Not reported
Wind Direction/Speed:	0
Assistance Requested:	Yes
Memo. Of Understanding:	No
Drill/trng Exercise:	No
Operator:	JIMS
Contact Name:	Not reported
Caller Name:	REDACTED
Caller Title:	Not reported
Caller Address:	Not reported
Caller City,St,Zip:	Not reported

CAPGAR AUTO (Continued) **S104864480**

Caller Phone:	Not reported
Responsible Party:	Known
Responsible Party Name:	CAPGAR AUTO
Responsible Party Contact:	Not reported
Responsible Party Title:	Not reported
Responsible Party Telphone:	201-434-2324
Responsible Party Street:	448 GRAND ST
Responsible Party Municipality:	JERSEY CITY
Responsible Party State:	NJ
Responsible Party Zip:	Not reported
Responsible City,St,Zip:	JERSEY CITY, NJ
Responsible Party County:	HUDSON
Local Municipality:	No
Local Municipality Name:	Not reported
Local Municipality Title:	Not reported
Local Municipality Phone:	Not reported
Local Municipality Date:	Not reported
Local Municipality Time:	Not reported
Incident Name:	Not reported
Incident Referred To:	Not reported
Incident Region:	Not reported
Incident Phone:	Not reported
Incident Date:	Not reported
Comments:	SPILL DUE TO MVA. CLEANUP IN PROGRESS.
Date A310 Letter Printed:	Not reported
Date Local Authority Was Notified:	Not reported
Date Update:	Not reported
Date Report Faxed to Local Authority:	Not reported
Local Authority Notification Date:	Not reported
Reporter Name:	Not reported
Reporter Type:	Not reported
Rep Received Date:	Not reported
Reporter Title:	Not reported
Reporter Orgzn:	Not reported
Reporter Address:	Not reported
Reporter City,St,Zip:	Not reported
Reporter County:	Not reported
Incident Type:	Not reported
Incident Status:	Not reported
Incident Source Category:	Not reported
Incident Source Name:	Not reported
Incident Source Address:	Not reported
Incident Source Address 2:	Not reported
Incident Source City,St,Zip:	Not reported
Incident Source County:	Not reported
DEP Requested:	Not reported
Confidential:	Not reported

BF509 **SAFARI AUTO SALES INC** **NJ NJEMS** **S113599432**
Target **448 GRAND ST** **N/A**
Property **JERSEY CITY, NJ 07302**

Site 4 of 24 in cluster BF

Actual: **13 ft.**
Focus Map: **6**

NJEMS:

Name:	SAFARI AUTO SALES INC
Address:	448 GRAND ST
City,State,Zip:	JERSEY CITY, NJ 07302
Site Id:	376463
Municipality:	JERSEY CITY
Municipality Name From Spatial Overlay:	JERSEY CITY
GNIS Civil Code For Municipality:	885264
Municipal Code (NJ-1040):	0906
X Coord:	615637
Y Coord:	686518
Coord System:	NJ STATE PLANE (NAD83) - USFEET
Coord Type:	Approx. Addr. Match
Coord Orign:	DEP-GIS
State Standard Numeric Code From Spatial Overlay:	0906
Unique Feature Number For Municipality From Spatial Overlay:	3401736000
Eleven Digit Hydrologic Unit Code From Spatial Overlay):	02030101170
Fourteen Digit Hydrologic Unit Code From Spatial Overlay:	02030101170010
Watershed Management Area Number From Spatial Overlay:	05
Watershed Management Area Name From Spatial Overlay:	Hackensack, Hudson, and Pascack
Water Region Code From Spatial Overlay:	1
Water Region Name From Spatial Overlay:	Northeast
Sub Watershed Name From Overlay:	Hudson River
Watershed Name From Spatial Overlay:	Hudson River

BG510 **SUNOCO SERVICE STATION** **RCRA NonGen / NLR** **1004751659**
Target **465 GRAND ST** **NJD000697532**
Property **JERSEY CITY, NJ 07302**

Site 8 of 18 in cluster BG

Actual: **15 ft.**
Focus Map: **6**

RCRA NonGen / NLR:

Date Form Received by Agency:	2007-01-01 00:00:00.0
Handler Name:	SUNOCO SERVICE STATION
Handler Address:	465 GRAND ST
Handler City,State,Zip:	JERSEY CITY, NJ 07302
EPA ID:	NJD000697532
Contact Name:	SUSAN HICKEY
Contact Address:	MARKET ST 20 - 10 PC
Contact City,State,Zip:	PHILADELPHIA, PA 19103-1699
Contact Telephone:	610-941-9054
Contact Fax:	Not reported
Contact Email:	Not reported
Contact Title:	Not reported
EPA Region:	02
Land Type:	Private
Federal Waste Generator Description:	Not a generator, verified
Non-Notifier:	Not reported
Biennial Report Cycle:	Not reported
Accessibility:	Not reported
Active Site Indicator:	Not reported
State District Owner:	NJ
State District:	NORTHERN
Mailing Address:	MARKET ST 20 - 10 PC

SUNOCO SERVICE STATION (Continued) **1004751659**

Mailing City,State,Zip:	PHILADELPHIA, PA 19103-1699
Owner Name:	SUN COMPANY INC R & M
Owner Type:	Private
Operator Name:	SUN COMPANY INC R & M
Operator Type:	Private
Short-Term Generator Activity:	No
Importer Activity:	No
Mixed Waste Generator:	No
Transporter Activity:	No
Transfer Facility Activity:	No
Recycler Activity with Storage:	No
Small Quantity On-Site Burner Exemption:	No
Smelting Melting and Refining Furnace Exemption:	No
Underground Injection Control:	No
Off-Site Waste Receipt:	No
Universal Waste Indicator:	No
Universal Waste Destination Facility:	No
Federal Universal Waste:	No
Active Site Fed-Reg Treatment Storage and Disposal Facility:	Not reported
Active Site Converter Treatment storage and Disposal Facility:	Not reported
Active Site State-Reg Treatment Storage and Disposal Facility:	Not reported
Active Site State-Reg Handler:	---
Federal Facility Indicator:	Not reported
Hazardous Secondary Material Indicator:	NN
Sub-Part K Indicator:	Not reported
Commercial TSD Indicator:	No
Treatment Storage and Disposal Type:	Not reported
2018 GPRA Permit Baseline:	Not on the Baseline
2018 GPRA Renewals Baseline:	Not on the Baseline
Permit Renewals Workload Universe:	Not reported
Permit Workload Universe:	Not reported
Permit Progress Universe:	Not reported
Post-Closure Workload Universe:	Not reported
Closure Workload Universe:	Not reported
202 GPRA Corrective Action Baseline:	No
Corrective Action Workload Universe:	No
Subject to Corrective Action Universe:	No
Non-TSDFs Where RCRA CA has Been Imposed Universe:	No
TSDFs Potentially Subject to CA Under 3004 (u)/(v) Universe:	No
TSDFs Only Subject to CA under Discretionary Auth Universe:	No
Corrective Action Priority Ranking:	No NCAPS ranking
Environmental Control Indicator:	No
Institutional Control Indicator:	No
Human Exposure Controls Indicator:	N/A
Groundwater Controls Indicator:	N/A
Operating TSDF Universe:	Not reported
Full Enforcement Universe:	Not reported
Significant Non-Complier Universe:	No
Unaddressed Significant Non-Complier Universe:	No
Addressed Significant Non-Complier Universe:	No
Significant Non-Complier With a Compliance Schedule Universe:	No
Financial Assurance Required:	Not reported
Handler Date of Last Change:	2008-06-26 00:00:00.0
Recognized Trader-Importer:	No
Recognized Trader-Exporter:	No
Importer of Spent Lead Acid Batteries:	No
Exporter of Spent Lead Acid Batteries:	No

SUNOCO SERVICE STATION (Continued) **1004751659**

Recycler Activity Without Storage: Not reported
Manifest Broker: Not reported
Sub-Part P Indicator: Not reported

Hazardous Waste Summary:
Waste Code: D000
Waste Description: Not Defined

Waste Code: D001
Waste Description: IGNITABLE WASTE

Waste Code: D018
Waste Description: BENZENE

Handler - Owner Operator:
Owner/Operator Indicator: Owner
Owner/Operator Name: SUN COMPANY INC R & M
Legal Status: Private
Date Became Current: 2001-01-01 00:00:00.
Date Ended Current: Not reported
Owner/Operator Address: 1801 MARKET ST
Owner/Operator City,State,Zip: PHILADELPHIA, PA 19103-1699
Owner/Operator Telephone: 610-941-9054
Owner/Operator Telephone Ext: Not reported
Owner/Operator Fax: Not reported
Owner/Operator Email: Not reported

Owner/Operator Indicator: Owner
Owner/Operator Name: SUN COMPANY INC R & M
Legal Status: Private
Date Became Current: 2001-01-01 00:00:00.
Date Ended Current: Not reported
Owner/Operator Address: 1801 MARKET ST
Owner/Operator City,State,Zip: PHILADELPHIA, PA 19103-1699
Owner/Operator Telephone: 610-941-9054
Owner/Operator Telephone Ext: Not reported
Owner/Operator Fax: Not reported
Owner/Operator Email: Not reported

Owner/Operator Indicator: Operator
Owner/Operator Name: SUN COMPANY INC R & M
Legal Status: Private
Date Became Current: 2001-01-01 00:00:00.
Date Ended Current: Not reported
Owner/Operator Address: 1801 MARKET ST
Owner/Operator City,State,Zip: PHILADELPHIA, PA 19103-1699
Owner/Operator Telephone: 610-941-9054
Owner/Operator Telephone Ext: Not reported
Owner/Operator Fax: Not reported
Owner/Operator Email: Not reported

Owner/Operator Indicator: Owner
Owner/Operator Name: SUN COMPANY INC R & M
Legal Status: Private
Date Became Current: Not reported

SUNOCO SERVICE STATION (Continued) **1004751659**

Date Ended Current: Not reported
Owner/Operator Address: 1801 MARKET ST
Owner/Operator City,State,Zip: PHILADELPHIA, PA 19103-1699
Owner/Operator Telephone: 610-941-9054
Owner/Operator Telephone Ext: Not reported
Owner/Operator Fax: Not reported
Owner/Operator Email: Not reported

Historic Generators:

Receive Date: 2006-01-01 00:00:00.0
Handler Name: SUNOCO SERVICE STATION
Federal Waste Generator Description: Not a generator, verified
State District Owner: NJ
Large Quantity Handler of Universal Waste: No
Recognized Trader Importer: No
Recognized Trader Exporter: No
Spent Lead Acid Battery Importer: No
Spent Lead Acid Battery Exporter: No
Current Record: No
Non Storage Recycler Activity: Not reported
Electronic Manifest Broker: Not reported

Receive Date: 2007-01-01 00:00:00.0
Handler Name: SUNOCO SERVICE STATION
Federal Waste Generator Description: Not a generator, verified
State District Owner: NJ
Large Quantity Handler of Universal Waste: No
Recognized Trader Importer: No
Recognized Trader Exporter: No
Spent Lead Acid Battery Importer: No
Spent Lead Acid Battery Exporter: No
Current Record: Yes
Non Storage Recycler Activity: Not reported
Electronic Manifest Broker: Not reported

Receive Date: 1998-09-09 00:00:00.0
Handler Name: SUNOCO SERVICE STATION
Federal Waste Generator Description: Conditionally Exempt Small Quantity Generator
State District Owner: NJ
Large Quantity Handler of Universal Waste: No
Recognized Trader Importer: No
Recognized Trader Exporter: No
Spent Lead Acid Battery Importer: No
Spent Lead Acid Battery Exporter: No
Current Record: No
Non Storage Recycler Activity: Not reported
Electronic Manifest Broker: Not reported

List of NAICS Codes and Descriptions:

NAICS Codes: No NAICS Codes Found

Facility Has Received Notices of Violations:

Violations: No Violations Found

Evaluation Action Summary:

SUNOCO SERVICE STATION (Continued) **1004751659**

Evaluations: No Evaluations Found

BG511 **SUNOCO #80000320-0006-9583** **NJ HIST HWS** **1000328504**
Target **465 GRAND ST AND PACIFIC AVE** **NJ LUST** **N/A**
Property **JERSEY CITY, NJ 07302** **NJ UST**

Site 9 of 18 in cluster BG

Actual:
15 ft.

Focus Map:
6

HIST SHWS:

Case Status:	**Active**
Status Date:	8/18/1992
Case ID:	016419
Contact:	BSCM
Sub Section Label:	A: Sites with On-Site Sources of Contamination
Site Municipality:	0906
Remedial Level Code:	C2
Classification exception area dt:	None
Classification exception area dt:	Not reported
Deed Notice Status:	None
Deed Notice Date:	Not reported
Engineering Control Status:	None
Engineering Control Date:	Not reported
National Priorities List Status:	Not reported
National Priorities List Date:	Not reported
X Coordinate:	615418
Y Coordinate:	686455
Coordinate System:	NJ State Plane (NAD83) - USFEET

LUST:

Name:	SUNOCO 0006-9583
Address:	465 GRAND ST AND PACIFIC AVE
City,State,Zip:	JERSEY CITY, NJ
Case ID:	016419
Activity Number:	LSR110001

UST:

Facility ID:	016419

Contact:

Owner Name:	KATHLEEN MCCANEY
Organization:	KATHLEEN MCCANEY
Contact Type(UST Reg):	Class A Operator
Contact Address (UST Reg):	1815 GALLAGHER RD
Contact Address 2 (UST Reg):	Not reported
Conact City,St,Zip (UST Reg):	PLYMOUTH MEETING, PA 19462
Owner Name:	ANTHONY CRITELLI
Organization:	ANTHONY CRITELLI
Contact Type(UST Reg):	Class B Operator
Contact Address (UST Reg):	465 GRAND ST & PACIFIC AVE
Contact Address 2 (UST Reg):	Not reported
Conact City,St,Zip (UST Reg):	Jersey City, NJ 07302
Owner Name:	THOMAS CRITELLI
Organization:	CRITEL ASSOCIATES INC

SUNOCO #80000320-0006-9583 (Continued) **1000328504**

Contact Type(UST Reg): Facility Operator
Contact Address (UST Reg): 465 GRAMD ST & PACIFIC AVE
Contact Address 2 (UST Reg): Not reported
Conact City,St,Zip (UST Reg): Jersey City, NJ 07302

Owner Name: REGULATORY OFFICIAL
Organization: Sunoco Retail LLC
Contact Type(UST Reg): Property Owner
Contact Address (UST Reg): 1815 GALLAGHER RD
Contact Address 2 (UST Reg): Not reported
Conact City,St,Zip (UST Reg): PLYMOUTH MEETING, PA 19462

Owner Name: KATHLEEN MCCANEY
Organization: Sunoco Retail LLC
Contact Type(UST Reg): Tank Owner
Contact Address (UST Reg): 1815 GALLAGHER RD
Contact Address 2 (UST Reg): Not reported
Conact City,St,Zip (UST Reg): PLYMOUTH MEETING, PA 19462

Tanks:

Tank Id: TANK-1
Tank Number: 00E1
Tank Status: In-use
Tank Status Date: 12/29/1983
Install Date: 12/29/1983
Tank Contents: Unleaded Gasoline
Tank Size: 8000
Tank Compliance: Yes
Overfill: Yes
Compliance Monitoring?: Yes
Overfill Protection: Yes
Spill Containment: Yes
Tank Wellhead Protection: No
Tank/Pipe Construction Type: Pipe Fiberglass-reinforced plastic
Tank/Pipe Construction Type: Tank Fiberglass-reinforced plastic
Tank/Pipe Monitor: Pipe Automatic line leak detector
Tank/Pipe Monitor: Pipe Tightness Test
Tank/Pipe Monitor: Tank In-tank(automatic)monitoring

Tank Id: TANK-10
Tank Number: 0011
Tank Status: Removed
Tank Status Date: 05/19/1992
Install Date: 01/01/1966
Tank Contents: Leaded Gasoline
Tank Size: 500
Tank Compliance: No
Overfill: No
Compliance Monitoring?: No
Overfill Protection: No
Spill Containment: No
Tank Wellhead Protection: Not reported
Tank/Pipe Construction Type: Tank Bare steel
Tank/Pipe Construction Type: Pipe Bare steel
Tank/Pipe Monitor: Pipe None

SUNOCO #80000320-0006-9583 (Continued) **1000328504**

Tank/Pipe Monitor: Tank None

Tank Id: TANK-11
Tank Number: 0012
Tank Status: **Removed**
Tank Status Date: 05/19/1992
Install Date: 01/01/1966
Tank Contents: Leaded Gasoline
Tank Size: 500
Tank Compliance: No
Overfill: No
Compliance Monitoring?: No
Overfill Protection: No
Spill Containment: No
Tank Wellhead Protection: Not reported
Tank/Pipe Construction Type: Tank Bare steel
Tank/Pipe Construction Type: Pipe Bare steel
Tank/Pipe Monitor: Pipe None
Tank/Pipe Monitor: Tank None

Tank Id: TANK-12
Tank Number: 0013
Tank Status: **Removed**
Tank Status Date: 05/06/1992
Install Date: 01/01/1970
Tank Contents: Waste Oil
Tank Size: 1000
Tank Compliance: No
Overfill: No
Compliance Monitoring?: No
Overfill Protection: No
Spill Containment: No
Tank Wellhead Protection: Not reported
Tank/Pipe Construction Type: Tank Bare steel
Tank/Pipe Construction Type: Pipe Bare steel
Tank/Pipe Monitor: Pipe None
Tank/Pipe Monitor: Tank None

Tank Id: TANK-13
Tank Number: 0013
Tank Status: **Removed**
Tank Status Date: 05/06/1992
Install Date: 01/01/1970
Tank Contents: Kerosene (No. 1)
Tank Size: 1000
Tank Compliance: No
Overfill: No
Compliance Monitoring?: No
Overfill Protection: No
Spill Containment: No
Tank Wellhead Protection: Not reported
Tank/Pipe Construction Type: Pipe Bare steel
Tank/Pipe Construction Type: Tank Bare steel
Tank/Pipe Monitor: Pipe None

SUNOCO #80000320-0006-9583 (Continued) **1000328504**

Tank/Pipe Monitor:	Tank None

Tank Id:	TANK-2
Tank Number:	00E2
Tank Status:	**In-use**
Tank Status Date:	12/29/1983
Install Date:	12/29/1983
Tank Contents:	Unleaded Gasoline
Tank Size:	8000
Tank Compliance:	Yes
Overfill:	Yes
Compliance Monitoring?:	Yes
Overfill Protection:	Yes
Spill Containment:	Yes
Tank Wellhead Protection:	No
Tank/Pipe Construction Type:	Pipe Fiberglass-reinforced plastic
Tank/Pipe Construction Type:	Tank Fiberglass-reinforced plastic
Tank/Pipe Monitor:	Pipe Automatic line leak detector
Tank/Pipe Monitor:	Pipe Tightness Test
Tank/Pipe Monitor:	Tank In-tank(automatic)monitoring

Tank Id:	TANK-3
Tank Number:	00E3
Tank Status:	**In-use**
Tank Status Date:	12/29/1983
Install Date:	12/29/1983
Tank Contents:	Unleaded Gasoline
Tank Size:	8000
Tank Compliance:	Yes
Overfill:	Yes
Compliance Monitoring?:	Yes
Overfill Protection:	Yes
Spill Containment:	Yes
Tank Wellhead Protection:	No
Tank/Pipe Construction Type:	Pipe Fiberglass-reinforced plastic
Tank/Pipe Construction Type:	Tank Fiberglass-reinforced plastic
Tank/Pipe Monitor:	Pipe Automatic line leak detector
Tank/Pipe Monitor:	Pipe Tightness Test
Tank/Pipe Monitor:	Tank In-tank(automatic)monitoring

Tank Id:	TANK-4
Tank Number:	00E5
Tank Status:	**Removed**
Tank Status Date:	05/19/1992
Install Date:	01/01/1957
Tank Contents:	Waste Oil
Tank Size:	550
Tank Compliance:	No
Overfill:	No
Compliance Monitoring?:	No
Overfill Protection:	No
Spill Containment:	No
Tank Wellhead Protection:	Not reported
Tank/Pipe Construction Type:	Pipe Bare steel

SUNOCO #80000320-0006-9583 (Continued) **1000328504**

Tank/Pipe Construction Type:	Tank Bare steel
Tank/Pipe Monitor:	Pipe None
Tank/Pipe Monitor:	Tank None

Tank Id:	TANK-5
Tank Number:	0006
Tank Status:	**Removed**
Tank Status Date:	05/19/1992
Install Date:	01/01/1966
Tank Contents:	Leaded Gasoline
Tank Size:	4000
Tank Compliance:	No
Overfill:	No
Compliance Monitoring?:	No
Overfill Protection:	No
Spill Containment:	No
Tank Wellhead Protection:	Not reported
Tank/Pipe Construction Type:	Tank Bare steel
Tank/Pipe Construction Type:	Pipe Bare steel
Tank/Pipe Monitor:	Pipe None
Tank/Pipe Monitor:	Tank None

Tank Id:	TANK-6
Tank Number:	0007
Tank Status:	**Removed**
Tank Status Date:	05/19/1992
Install Date:	01/01/1966
Tank Contents:	Leaded Gasoline
Tank Size:	4000
Tank Compliance:	No
Overfill:	No
Compliance Monitoring?:	No
Overfill Protection:	No
Spill Containment:	No
Tank Wellhead Protection:	Not reported
Tank/Pipe Construction Type:	Tank Bare steel
Tank/Pipe Construction Type:	Pipe Bare steel
Tank/Pipe Monitor:	Pipe None
Tank/Pipe Monitor:	Tank None

Tank Id:	TANK-7
Tank Number:	0008
Tank Status:	**Removed**
Tank Status Date:	05/19/1992
Install Date:	01/01/1966
Tank Contents:	Leaded Gasoline
Tank Size:	4000
Tank Compliance:	No
Overfill:	No
Compliance Monitoring?:	No
Overfill Protection:	No
Spill Containment:	No
Tank Wellhead Protection:	Not reported
Tank/Pipe Construction Type:	Tank Bare steel

SUNOCO #80000320-0006-9583 (Continued) **1000328504**

Tank/Pipe Construction Type:	Pipe Bare steel
Tank/Pipe Monitor:	Pipe None
Tank/Pipe Monitor:	Tank None

Tank Id:	TANK-8
Tank Number:	0009
Tank Status:	**Removed**
Tank Status Date:	05/19/1992
Install Date:	01/01/1966
Tank Contents:	Leaded Gasoline
Tank Size:	4000
Tank Compliance:	No
Overfill:	No
Compliance Monitoring?:	No
Overfill Protection:	No
Spill Containment:	No
Tank Wellhead Protection:	Not reported
Tank/Pipe Construction Type:	Tank Bare steel
Tank/Pipe Construction Type:	Pipe Bare steel
Tank/Pipe Monitor:	Pipe None
Tank/Pipe Monitor:	Tank None

Tank Id:	TANK-9
Tank Number:	0010
Tank Status:	**Removed**
Tank Status Date:	05/19/1992
Install Date:	01/01/1966
Tank Contents:	Leaded Gasoline
Tank Size:	550
Tank Compliance:	No
Overfill:	No
Compliance Monitoring?:	No
Overfill Protection:	No
Spill Containment:	No
Tank Wellhead Protection:	Not reported
Tank/Pipe Construction Type:	Pipe Bare steel
Tank/Pipe Construction Type:	Tank Bare steel
Tank/Pipe Monitor:	Pipe None
Tank/Pipe Monitor:	Tank None

BG512 **SUNOCO SERVICE STATION #00069583** **FINDS** **1016095677**
Target **465 GRAND ST** **ECHO** **N/A**
Property **JERSEY CITY, NJ 07302**

Site 10 of 18 in cluster BG

Actual:
15 ft.

FINDS:
Registry ID: 110004131822

Focus Map:
6

Click Here:

Environmental Interest/Information System:
AFS (Aerometric Information Retrieval System (AIRS) Facility Subsystem) replaces the former Compliance Data System (CDS), the National Emission Data System (NEDS), and the Storage and Retrieval of Aerometric Data (SAROAD). AIRS is the national repository for

SUNOCO SERVICE STATION #00069583 (Continued) **1016095677**

information concerning airborne pollution in the United States. AFS is used to track emissions and compliance data from industrial plants. AFS data are utilized by states to prepare State Implementation Plans to comply with regulatory programs and by EPA as an input for the estimation of total national emissions. AFS is undergoing a major redesign to support facility operating permits required under Title V of the Clean Air Act.
NJ-NJEMS (New Jersey - New Jersey Environmental Management System). The Department of Environmental Protection (NJDEP) manages large databases of environmental information in this integrated system.
RCRAInfo is a national information system that supports the Resource Conservation and Recovery Act (RCRA) program through the tracking of events and activities related to facilities that generate, transport, and treat, store, or dispose of hazardous waste. RCRAInfo allows RCRA program staff to track the notification, permit, compliance, and corrective action activities required under RCRA.
AIR MINOR

Click this hyperlink while viewing on your computer to access additional FINDS: detail in the EDR Site Report.

ECHO:

Envid:	1016095677
Registry ID:	110004131822
DFR URL:	http://echo.epa.gov/detailed-facility-report?fid=110004131822
Name:	SUNOCO SERVICE STATION #00069583
Address:	465 GRAND ST
City,State,Zip:	JERSEY CITY, NJ 07302

BG513 **SUNOCO 0006-9583** **NJ RGA HWS** **S115273019**
Target **465 GRAND ST** **N/A**
Property **JERSEY CITY, NJ**

Site 11 of 18 in cluster BG

Actual: **15 ft.**
Focus Map: **6**

RGA HWS:

2012	SUNOCO 0006-9583	465 GRAND ST
2011	SUNOCO 0006-9583	465 GRAND ST
2010	SUNOCO 0006-9583	465 GRAND ST
2009	SUNOCO 0006-9583	465 GRAND ST
2008	SUNOCO 0006-9583	465 GRAND ST

BG514 **SUNOCO RETAIL SERVICE STATION** **NJ AIRS** **S124425890**
Target **465 GRAND ST** **N/A**
Property **JERSEY CITY, NJ 07304**

Site 12 of 18 in cluster BG

Actual: **15 ft.**
Focus Map: **6**

AIRS:

Name:	SUNOCO RETAIL SERVICE STATION
Address:	465 GRAND ST
City,State,Zip:	JERSEY CITY, NJ 07304
Emission Year:	Not reported

SUNOCO RETAIL SERVICE STATION (Continued) **S124425890**

Facility Number:	A1035
NAICS Code:	Not reported
Pollutant Name:	Not reported
Tons/Year lbs/Year For Taps 1000 Tons/Year For CO2:	Not reported
Tons/Season (5/1-9/30):	Not reported
Lbs/Day Peak Ozone Season (6/1-8/31):	Not reported
Lbs/Day Co-season (12/1-2/31):	Not reported
Permit of Emission:	PERMIT
X Coordinate:	615418
Y Coordinate:	686455
Coordinate Units:	NJ State Plane (NAD83) - USFEET
Coordinate Type:	GPS
Active Number:	GEN050001
Active Type Description:	(GP-004) Gasoline Dispensing
Document Status:	Superseded (Archived)
Expiration Date:	04/04/2015
Active Flag:	Y
NAICS Description:	Not reported
TPY of Fugitive Emissions:	Not reported
TPY of Non-Fugitive Emissions:	Not reported
Ozone Season Non-Fugitives:	Not reported
Ozone Season Fugitive:	Not reported
May Sep Fugitive QTY:	Not reported
May Sep Total QTY:	Not reported
Effective Start Date:	01/01/1900

Name:	SUNOCO RETAIL SERVICE STATION
Address:	465 GRAND ST
City,State,Zip:	JERSEY CITY, NJ 07304
Emission Year:	Not reported
Facility Number:	A1035
NAICS Code:	Not reported
Pollutant Name:	Not reported
Tons/Year lbs/Year For Taps 1000 Tons/Year For CO2:	Not reported
Tons/Season (5/1-9/30):	Not reported
Lbs/Day Peak Ozone Season (6/1-8/31):	Not reported
Lbs/Day Co-season (12/1-2/31):	Not reported
Permit of Emission:	PERMIT
X Coordinate:	615418
Y Coordinate:	686455
Coordinate Units:	NJ State Plane (NAD83) - USFEET
Coordinate Type:	GPS
Active Number:	GEN150001
Active Type Description:	(GP-004A) Fuel Dispensing Facility
Document Status:	Superseded (Archived)
Expiration Date:	03/23/2020
Active Flag:	Y
NAICS Description:	Not reported
TPY of Fugitive Emissions:	Not reported
TPY of Non-Fugitive Emissions:	Not reported
Ozone Season Non-Fugitives:	Not reported
Ozone Season Fugitive:	Not reported
May Sep Fugitive QTY:	Not reported
May Sep Total QTY:	Not reported
Effective Start Date:	01/01/1900

Name:	SUNOCO RETAIL SERVICE STATION

SUNOCO RETAIL SERVICE STATION (Continued) **S124425890**

Address:	465 GRAND ST
City,State,Zip:	JERSEY CITY, NJ 07304
Emission Year:	Not reported
Facility Number:	A1035
NAICS Code:	Not reported
Pollutant Name:	Not reported
Tons/Year lbs/Year For Taps 1000 Tons/Year For CO2:	Not reported
Tons/Season (5/1-9/30):	Not reported
Lbs/Day Peak Ozone Season (6/1-8/31):	Not reported
Lbs/Day Co-season (12/1-2/31):	Not reported
Permit of Emission:	PERMIT
X Coordinate:	615418
Y Coordinate:	686455
Coordinate Units:	NJ State Plane (NAD83) - USFEET
Coordinate Type:	GPS
Active Number:	PCP960002
Active Type Description:	Construction of New Source
Document Status:	Superseded (Archived)
Expiration Date:	08/23/1999
Active Flag:	Y
NAICS Description:	Not reported
TPY of Fugitive Emissions:	Not reported
TPY of Non-Fugitive Emissions:	Not reported
Ozone Season Non-Fugitives:	Not reported
Ozone Season Fugitive:	Not reported
May Sep Fugitive QTY:	Not reported
May Sep Total QTY:	Not reported
Effective Start Date:	01/01/1900

Name:	SUNOCO RETAIL SERVICE STATION
Address:	465 GRAND ST
City,State,Zip:	JERSEY CITY, NJ 07304
Emission Year:	Not reported
Facility Number:	A1035
NAICS Code:	Not reported
Pollutant Name:	Not reported
Tons/Year lbs/Year For Taps 1000 Tons/Year For CO2:	Not reported
Tons/Season (5/1-9/30):	Not reported
Lbs/Day Peak Ozone Season (6/1-8/31):	Not reported
Lbs/Day Co-season (12/1-2/31):	Not reported
Permit of Emission:	PERMIT
X Coordinate:	615418
Y Coordinate:	686455
Coordinate Units:	NJ State Plane (NAD83) - USFEET
Coordinate Type:	GPS
Active Number:	GEN990001
Active Type Description:	(GP-004) Gasoline Dispensing
Document Status:	Superseded (Archived)
Expiration Date:	08/30/2004
Active Flag:	Y
NAICS Description:	Not reported
TPY of Fugitive Emissions:	Not reported
TPY of Non-Fugitive Emissions:	Not reported
Ozone Season Non-Fugitives:	Not reported
Ozone Season Fugitive:	Not reported
May Sep Fugitive QTY:	Not reported
May Sep Total QTY:	Not reported

SUNOCO RETAIL SERVICE STATION (Continued) **S124425890**

Effective Start Date:	01/01/1900
Name:	SUNOCO RETAIL SERVICE STATION
Address:	465 GRAND ST
City,State,Zip:	JERSEY CITY, NJ 07304
Emission Year:	Not reported
Facility Number:	A1035
NAICS Code:	Not reported
Pollutant Name:	Not reported
Tons/Year lbs/Year For Taps 1000 Tons/Year For CO2:	Not reported
Tons/Season (5/1-9/30):	Not reported
Lbs/Day Peak Ozone Season (6/1-8/31):	Not reported
Lbs/Day Co-season (12/1-2/31):	Not reported
Permit of Emission:	PERMIT
X Coordinate:	615418
Y Coordinate:	686455
Coordinate Units:	NJ State Plane (NAD83) - USFEET
Coordinate Type:	GPS
Active Number:	PCP960001
Active Type Description:	Construction of New Source
Document Status:	Superseded (Archived)
Expiration Date:	09/09/2003
Active Flag:	Y
NAICS Description:	Not reported
TPY of Fugitive Emissions:	Not reported
TPY of Non-Fugitive Emissions:	Not reported
Ozone Season Non-Fugitives:	Not reported
Ozone Season Fugitive:	Not reported
May Sep Fugitive QTY:	Not reported
May Sep Total QTY:	Not reported
Effective Start Date:	01/01/1900
Name:	SUNOCO RETAIL SERVICE STATION
Address:	465 GRAND ST
City,State,Zip:	JERSEY CITY, NJ 07304
Emission Year:	Not reported
Facility Number:	A1035
NAICS Code:	Not reported
Pollutant Name:	Not reported
Tons/Year lbs/Year For Taps 1000 Tons/Year For CO2:	Not reported
Tons/Season (5/1-9/30):	Not reported
Lbs/Day Peak Ozone Season (6/1-8/31):	Not reported
Lbs/Day Co-season (12/1-2/31):	Not reported
Permit of Emission:	PERMIT
X Coordinate:	615418
Y Coordinate:	686455
Coordinate Units:	NJ State Plane (NAD83) - USFEET
Coordinate Type:	GPS
Active Number:	GEN190001
Active Type Description:	(GP-004B) Fuel Dispensing Facility - Phase 1 Only
Document Status:	Approved
Expiration Date:	05/23/2024
Active Flag:	Y
NAICS Description:	Not reported
TPY of Fugitive Emissions:	Not reported
TPY of Non-Fugitive Emissions:	Not reported
Ozone Season Non-Fugitives:	Not reported

SUNOCO RETAIL SERVICE STATION (Continued) **S124425890**

Ozone Season Fugitive:	Not reported
May Sep Fugitive QTY:	Not reported
May Sep Total QTY:	Not reported
Effective Start Date:	01/01/1900

BG515 **SUNOCO RETAIL** **NJ NJEMS** **S104429395**
Target **465 GRAND ST** **NJ Release** **N/A**
Property **JERSEY CITY, NJ 07304**

Site 13 of 18 in cluster BG

Actual: **15 ft.**
Focus Map: **6**

NJEMS:

Name:	SUNOCO RETAIL
Address:	465 GRAND ST
City,State,Zip:	JERSEY CITY, NJ 07304
Site Id:	13927
Municipality:	JERSEY CITY
Municipality Name From Spatial Overlay:	JERSEY CITY
GNIS Civil Code For Municipality:	885264
Municipal Code (NJ-1040):	0906
X Coord:	615418
Y Coord:	686455
Coord System:	NJ STATE PLANE (NAD83) - USFEET
Coord Type:	GPS
Coord Orign:	DEP-GIS
State Standard Numeric Code From Spatial Overlay:	0906
Unique Feature Number For Municipality From Spatial Overlay:	3401736000
Eleven Digit Hydrologic Unit Code From Spatial Overlay):	02030101170
Fourteen Digit Hydrologic Unit Code From Spatial Overlay:	02030101170010
Watershed Management Area Number From Spatial Overlay:	05
Watershed Management Area Name From Spatial Overlay:	Hackensack, Hudson, and Pascack
Water Region Code From Spatial Overlay:	1
Water Region Name From Spatial Overlay:	Northeast
Sub Watershed Name From Overlay:	Hudson River
Watershed Name From Spatial Overlay:	Hudson River

NJ Release:

Name:	SUNOCO STATION #00069583
Address:	465 GRAND ST
City,State,Zip:	JERSEY CITY, NJ
Facility Type:	Commercial
Facility Phone:	Not reported
Incident Date:	10/18/1991
Incident Time:	0945
Trenton Dispatch Log Number:	16356
Case Number:	91-10-18-1038-48
Date Received:	10/18/1991
Nature of Incident:	Facility
Operator:	CARM
Incident Type:	Not reported
Incident Location:	Not reported
Location:	Facility
Other Location:	Not reported
Contact Name:	Not reported
Caller Name:	REDACTED
Caller Title:	Not reported
Caller Address:	Not reported

SUNOCO RETAIL (Continued) **S104429395**

Caller City,St,Zip:	Not reported
Caller Telephone:	Not reported
Substance(s):	OIL WASTE
Substance Type:	Liquid
Substance Identity:	Known
CAS Number:	Not reported
A310 Letter:	Yes
TCPA Chemical:	No
Hazrds Material:	Yes
COMU:	0906
Ref. Code:	099
Amt Released:	UNKNOWN
Contained:	No
Release Type:	Terminated
Release VE:	Not reported
Injuries:	No
Public Exposure:	No
Facility Evacuation:	No
Police at Scene:	No
Firemen at Scene:	No
Contamination of:	Land
Receiving Water:	NONE
Status at Spill:	1-550 GAL LUST WITHOUT PRODUCT.PROJECT PLANNED FOR MARCH OF 1992.
NJ Spill Date:	1991-10-18 00:00:00
NJ Spill Time:	Not reported
NJ Spill Name:	OEM
NJ Spill Title:	Not reported
NJ Spill Phone:	609-882-2000
Other Date:	Not reported
Other Time:	Not reported
Other Name:	Not reported
Other Title:	Not reported
Other Telephone:	Not reported
Public Evacuation:	No
Assistance Requested:	No
Wind Direction/Speed:	Not reported
Local Municipality Notified:	Not reported
Local Municipality Name:	JERSEY CITY
Local Municipality Title:	OPER 382
Local Municipality Telephone:	201-547-5477
Local Municipality Date:	10/18/1991
Local Municipality Time:	1135
Incident Description:	L.U.S.T.
Incident Name:	Not reported
Incident Referred To:	DRPSR
Incident Region:	HQ1
Incident Telephone:	MAIL
Incident Date:	10/18/1991
Incident time:	Not reported
Incident ITM:	M
Comments: Not reported	
Date A310 Letter Printed:	1991-10-18 00:00:00
Date Local Authority Was Notified:	Not reported
Date Updated:	Not reported
Date Report Faxed to Local Authority:	Not reported
Local Authority Notification Date:	Not reported
Rep Receive Date:	Not reported

SUNOCO RETAIL (Continued) **S104429395**

Reporter Type:	Not reported
Reporter Name:	Not reported
Reporter Title:	Not reported
Reporter Org:	Not reported
Reporter Address:	Not reported
Reporter City,St,Zip:	Not reported
Reporter County:	Not reported
Incident Status:	Not reported
Incident Category Source:	Not reported
Incident Source Name:	Not reported
Incident Source Address:	Not reported
Incident Source Address 2:	Not reported
Incident Source City,St,Zip:	Not reported
Incident Source County:	Not reported
DEP Requested:	Not reported
Confidential:	Not reported
Notify Type:	Not reported
Road Closed:	Not reported
Direction:	Not reported
Responsible Party:	Known
Responsible Party Name:	SUNOCO OIL CO.
Responsible Party Contact:	MARK TAYLOR
Responsible Party Title:	MAIN.SUPER
Responsible Party Phone:	908-981-9063
Responsible Party Street:	1028 STELTON RD
Responsible Party County:	MIDDLESEX
Responsible Party City,St,Zip:	PISCATAWAY, NJ
Memo. Of Understanding:	Not reported
Drill/trng Exercise:	Not reported
Hazardous:	Not reported

BG516 **SUNOCO #80000320-0006-9583** **NJ LUST** **S126223444**
Target **465 GRAND ST AND PACIFIC AVE** **N/A**
Property **JERSEY CITY, NJ**

Site 14 of 18 in cluster BG

Actual: **15 ft.**
Focus Map: **6**

LUST:

Name:	SUNOCO #80000320-0006-9583
Address:	465 GRAND ST AND PACIFIC AVE
City,State,Zip:	JERSEY CITY, NJ
Case ID:	016419
Activity Number:	LSR110001

BG517 **SUNOCO 0006-9583** **NJ RGA LUST** **S115286828**
Target **465 GRAND ST AND PACIFIC AVE** **N/A**
Property **JERSEY CITY, NJ**

Site 15 of 18 in cluster BG

Actual: **15 ft.**
Focus Map: **6**

RGA LUST:

2012	SUNOCO 0006-9583	465 GRAND ST AND PACIFIC AVE
2010	SUNOCO 0006-9583	465 GRAND ST AND PACIFIC AVE
2009	SUNOCO 0006-9583	465 GRAND ST AND PACIFIC AVE

SUNOCO 0006-9583 (Continued) **S115286828**

2008	SUNOCO 0006-9583	465 GRAND ST AND PACIFIC AVE
2007	SUNOCO 0006-9583	465 GRAND ST AND PACIFIC AVE
2006	SUNOCO 0006-9583	465 GRAND ST AND PACIFIC AVE

BG518 **SUNOCO S/S #0006-9583** **NJ SHWS** **S104389439**
Target Property **465 GRAND ST** **NJ HIST LUST** **N/A**
JERSEY CITY, NJ

Site 16 of 18 in cluster BG

Actual: 15 ft.

Focus Map: 6

SHWS:

Name:	SUNOCO #80000320-0006-9583
Address:	465 GRAND ST AND PACIFIC AVE
City,State,Zip:	JERSEY CITY, NJ
Site ID:	13927
Status:	Active
Home Owner:	Not reported
PI Number:	016419

Detail As Of April 2012:

X Coord Site:	Not reported
X Coord PI:	Not reported
Y Coord Site:	Not reported
Y Coord PI:	Not reported

Name:	SUNOCO #80000320-0006-9583
Address:	465 GRAND ST
City,State,Zip:	JERSEY CITY, NJ
Site ID:	13927
Status:	Active
Home Owner:	No
PI Number:	016419

Detail As Of April 2012:

X Coord Site:	Not reported
X Coord PI:	Not reported
Y Coord Site:	Not reported
Y Coord PI:	Not reported

LUST HIST:

Case ID:	91-10-01-0912
Lead Program Assigned:	Bureau of Underground Storage Tanks
Facility Status:	**Assigned to a Program**
UST ID:	0164199
TMS Number:	C91-2497; C91-2498
Remedial Level:	Site has confirmed soil and ground water contamination.
Case Manager:	Ted Zagorski
Facility Phone:	(609) 777-0124
No Further Action:	Not reported
RAW Approved:	N
CEA:	Not reported
Date CEA Lifted:	Not reported
Dead Notice:	Not reported

BG519 **ABRAMS SERVICE STATION INC** **EDR Hist Auto** **1021931393**
Target **465 GRAND ST** **N/A**
Property **JERSEY CITY, NJ 07302**

Site 17 of 18 in cluster BG

Actual: EDR Hist Auto
15 ft.

Focus Map:
6

Year:	Name:	Type:
1991	ABRAMS SERVICE STATION INC	Gasoline Service Stations, NEC
1992	ABRAMS SERVICE STATION INC	Gasoline Service Stations, NEC
1993	ABRAMS SERVICE STATION INC	Gasoline Service Stations, NEC
1994	ABRAMS SERVICE STATION INC	Gasoline Service Stations, NEC
1995	ABRAMS SERVICE STATION INC	Gasoline Service Stations, NEC
1996	ABRAMS SERVICE STATION INC	Gasoline Service Stations, NEC
1997	ABRAMS SERVICE STATION INC	Gasoline Service Stations, NEC
1998	ABRAMS SERVICE STATION INC	Gasoline Service Stations, NEC
1999	ABRAMS SERVICE STATION INC	Gasoline Service Stations, NEC
2008	CRITELLI THOMAS SUNOCO	Gasoline Service Stations, NEC
2009	CRITELLI THOMAS SUNOCO	Gasoline Service Stations, NEC
2010	CRITELLI THOMAS SUNOCO	Gasoline Service Stations, NEC
2011	CRITELLI THOMAS SUNOCO	Gasoline Service Stations, NEC
2012	CRITELLI THOMAS SUNOCO	Gasoline Service Stations, NEC
2013	CRITELLI THOMAS SUNOCO	Gasoline Service Stations, NEC
2014	CRITELLI THOMAS SUNOCO	Gasoline Service Stations, NEC

BF520 **PSE&G S WATERFRONT SWITCHING STATION** **FINDS** **1006985406**
Target **PACIFIC AVE & GRAND ST** **N/A**
Property **JERSEY CITY, NJ 07302**

Site 5 of 24 in cluster BF

Actual: FINDS:
14 ft.
Registry ID: 110029615637

Focus Map:
6
Click Here:

Environmental Interest/Information System:
NJ-NJEMS (New Jersey - New Jersey Environmental Management System).
The Department of Environmental Protection (NJDEP) manages large databases of environmental information in this integrated system.

Click this hyperlink while viewing on your computer to access additional FINDS: detail in the EDR Site Report.

BG521 **ABRAMS STEVEN S** **EDR Hist Auto** **1020319103**
Target **461-65 GRAND ST** **N/A**
Property **JERSEY CITY, NJ 07302**

Site 18 of 18 in cluster BG

Actual: EDR Hist Auto
15 ft.

Focus Map:
6

Year:	Name:	Type:
1970	ABRAMS STEVEN S	Gasoline Service Stations
1971	ABRAMS STEVEN S	Gasoline Service Stations
1972	ABRAMS STEVEN S	Gasoline Service Stations
1973	ABRAMS STEVEN S	Gasoline Service Stations
1974	ABRAMS STEVEN S	Gasoline Service Stations
1975	ABRAMS STEVEN S	Gasoline Service Stations

BF522 **PSE&G COMPANY** **NJ RGA HWS** **S115269199**
Target Property **PACIFIC AVE & GRAND ST** **N/A**
JERSEY CITY, NJ

Site 6 of 24 in cluster BF

Actual: **13 ft.**
Focus Map: **6**

RGA HWS:

2012	PSE&G COMPANY	PACIFIC AVE & GRAND ST
2011	PSE&G COMPANY	PACIFIC AVE & GRAND ST
2010	PSE&G COMPANY	PACIFIC AVE & GRAND ST
2009	PSE&G COMPANY	PACIFIC AVE & GRAND ST
2008	PSE&G COMPANY	PACIFIC AVE & GRAND ST

BF523 **SUPERFUND SITE** **NJ Release** **S107109932**
Target Property **PACIFIC & GRANT ST** **N/A**
JERSEY CITY, NJ

Site 7 of 24 in cluster BF

Actual: **13 ft.**
Focus Map: **6**

NJ Release:

Name:	SUPERFUND SITE
Address:	PACIFIC & GRANT ST
City,State,Zip:	JERSEY CITY, NJ
Facility Type:	Municipal
Facility Phone:	Not reported
Incident Date:	04/24/1989
Incident Time:	1547
Trenton Dispatch Log Number:	3902
Case Number:	89-04-24-1609
Date Received:	04/24/1989
Nature of Incident:	Municipal
Operator:	CARM
Incident Type:	Not reported
Incident Location:	Not reported
Location:	Other
Other Location:	Not reported
Contact Name:	Not reported
Caller Name:	REDACTED
Caller Title:	Not reported
Caller Address:	Not reported
Caller City,St,Zip:	Not reported
Caller Telephone:	Not reported
Substance(s):	SMOKE
Substance Type:	Gas
Substance Identity:	Known
CAS Number:	Not reported
A310 Letter:	No
TCPA Chemical:	No
Hazrds Material:	Yes
COMU:	0906
Ref. Code:	01
Amt Released:	UNK
Contained:	No
Release Type:	Continuous
Release VE:	Not reported
Injuries:	No

SUPERFUND SITE (Continued) **S107109932**

Public Exposure:	Yes
Facility Evacuation:	No
Police at Scene:	Yes
Firemen at Scene:	Yes
Contamination of:	Not reported
Receiving Water:	NONE
Status at Spill:	Not reported
NJ Spill Date:	1989-04-24 00:00:00
NJ Spill Time:	1624
NJ Spill Name:	MIKE AUGUS
NJ Spill Title:	OEM
NJ Spill Phone:	882-2000
Other Date:	Not reported
Other Time:	Not reported
Other Name:	Not reported
Other Title:	Not reported
Other Telephone:	Not reported
Public Evacuation:	No
Assistance Requested:	No
Wind Direction/Speed:	0
Local Municipality Notified:	Not reported
Local Municipality Name:	CAPT PRON
Local Municipality Title:	JERSEY CITY FD
Local Municipality Telephone:	201-547-4271
Local Municipality Date:	04/24/1989
Local Municipality Time:	1609
Incident Description:	Fire,Smoke/Dust
Incident Name:	LES JONES
Incident Referred To:	DEQ
Incident Region:	ER1
Incident Telephone:	OFFICE
Incident Date:	04/24/1989
Incident time:	1613
Incident ITM:	T
Incident Name:	Not reported
Incident Referred To:	DEQ
Incident Region:	HQ1
Incident Telephone:	Not reported
Incident Date:	Not reported
Incident Time:	Not reported
Incident ITM:	Not reported
Comments: Not reported	
Date A310 Letter Printed:	Not reported
Date Local Authority Was Notified:	Not reported
Date Updated:	Not reported
Date Report Faxed to Local Authority:	Not reported
Local Authority Notification Date:	Not reported
Rep Receive Date:	Not reported
Reporter Type:	Not reported
Reporter Name:	Not reported
Reporter Title:	Not reported
Reporter Org:	Not reported
Reporter Address:	Not reported
Reporter City,St,Zip:	Not reported
Reporter County:	Not reported
Incident Status:	Not reported
Incident Category Source:	Not reported

SUPERFUND SITE (Continued) **S107109932**

Incident Source Name:	Not reported
Incident Source Address:	Not reported
Incident Source Address 2:	Not reported
Incident Source City,St,Zip:	Not reported
Incident Source County:	Not reported
DEP Requested:	Not reported
Confidential:	Not reported
Notify Type:	Not reported
Road Closed:	Not reported
Direction:	Not reported
Responsible Party:	Unknown
Responsible Party Name:	Not reported
Responsible Party Contact:	Not reported
Responsible Party Title:	Not reported
Responsible Party Phone:	Not reported
Responsible Party Street:	Not reported
Responsible Party County:	Not reported
Responsible Party City,St,Zip:	Not reported
Memo. Of Understanding:	Not reported
Drill/trng Exercise:	Not reported
Hazardous:	Not reported

BF524 **ABRAMS SERVICE STATION** **NJ SPILLS** **S104440959**
Target **GRAND & PACIFIC** **N/A**
Property **JERSEY CITY, NJ**

Site 8 of 24 in cluster BF

Actual: **13 ft.**

Focus Map: **6**

NJ SPILL:

Name:	ABRAMS SERVICE STATION
Address:	GRAND & PACIFIC
City,State,Zip:	JERSEY CITY, NJ
Trenton Dispatch Log Number:	17663
Case Number:	92-10-31-1929-46
Notify Type:	Not reported
Date Received:	10/31/1992
Location:	Facility
Other Location:	Not reported
Incident Date:	10/31/1992
Incident Time:	1900
A310 Letter:	Yes
Ref. Code:	101
COMU:	0906
CAS Number:	Not reported
Hazardous:	Not reported
Incident Location:	Not reported
Facility Type:	Commercial
Facility Phone:	201-333-3323
Substance(s):	GASOLINE
Substance Type:	Liquid
Substance Identity:	Known
TCPA Chemical:	No
Hazrds Material:	Yes
Amnt Released:	10 GAL
Release VE:	Estimate
Contained:	Yes
Release Type:	Terminated
Incident Desc:	Spill

ABRAMS SERVICE STATION (Continued) **S104440959**

Status at Spill:	SPILL OCCURED FROM OVERFILL. CLEANUP COMPLETE.
NJ Spill Date:	Not reported
NJ Spill Time:	Not reported
NJ Spill Name:	Not reported
NJ Spill Title:	Not reported
NJ Spill Phone:	Not reported
Other Date:	Not reported
Other Time:	Not reported
Other Name:	Not reported
Other Title:	Not reported
Other Phone:	Not reported
Injuries:	No
Public Exposure:	No
Road Closed:	Not reported
Facility Evacuation:	No
Receiving Water:	Not reported
Public Evacuation:	No
Police at Scene:	No
Firemen at Scene:	No
Contamination of:	Land
Nature of Incident:	Facility
Wind Direction/Speed:	Not reported
Assistance Requested:	No
Memo. Of Understanding:	Not reported
Drill/trng Exercise:	Not reported
Operator:	PAT
Contact Name:	Not reported
Caller Name:	REDACTED
Caller Title:	Not reported
Caller Address:	Not reported
Caller City,St,Zip:	Not reported
Caller Phone:	Not reported
Responsible Party:	Known
Responsible Party Name:	ABRAMS SERVICE STATI
Responsible Party Contact:	Not reported
Responsible Party Title:	Not reported
Responsible Party Telphone:	201-333-3323
Responsible Party Street:	GRAND & PACIFIC
Responsible Party Municipality:	JERSEY CITY
Responsible Party State:	NJ
Responsible Party Zip:	Not reported
Responsible City,St,Zip:	JERSEY CITY, NJ
Responsible Party County:	HUDSON
Local Municipality:	Not reported
Local Municipality Name:	JERSEY CITY
Local Municipality Title:	DISP 29
Local Municipality Phone:	201-963-2400
Local Municipality Date:	10/31/1992
Local Municipality Time:	1944
Incident Name:	Not reported
Incident Referred To:	DRPSR
Incident Region:	BFO-SA
Incident Phone:	Faxed,Mailed
Incident Date:	10/31/1992
Comments: Not reported	
Date A310 Letter Printed:	Not reported
Date Local Authority Was Notified:	Not reported

ABRAMS SERVICE STATION (Continued) **S104440959**

Date Update:	Not reported
Date Report Faxed to Local Authority:	Not reported
Local Authority Notification Date:	Not reported
Reporter Name:	Not reported
Reporter Type:	Not reported
Rep Received Date:	Not reported
Reporter Title:	Not reported
Reporter Orgzn:	Not reported
Reporter Address:	Not reported
Reporter City,St,Zip:	Not reported
Reporter County:	Not reported
Incident Type:	Not reported
Incident Status:	Not reported
Incident Source Category:	Not reported
Incident Source Name:	Not reported
Incident Source Address:	Not reported
Incident Source Address 2:	Not reported
Incident Source City,St,Zip:	Not reported
Incident Source County:	Not reported
DEP Requested:	Not reported
Confidential:	Not reported

BF525 **SUPERFUND SITE** **NJ Release** **S107109933**
Target **PACIFIC & GRANT ST.** **N/A**
Property **JERSEY CITY, NJ**

Site 9 of 24 in cluster BF

Actual: **13 ft.**

Focus Map: **6**

NJ Release:

Name:	SUPERFUND SITE
Address:	PACIFIC & GRANT ST.
City,State,Zip:	JERSEY CITY, NJ
Facility Type:	Rural
Facility Phone:	Not reported
Incident Date:	04/24/1989
Incident Time:	1607
Trenton Dispatch Log Number:	3903
Case Number:	89-04-24-1610
Date Received:	04/24/1989
Nature of Incident:	Citizen
Operator:	JIMS
Incident Type:	Not reported
Incident Location:	Not reported
Location:	Other
Other Location:	Not reported
Contact Name:	Not reported
Caller Name:	REDACTED
Caller Title:	Not reported
Caller Address:	Not reported
Caller City,St,Zip:	Not reported
Caller Telephone:	Not reported
Substance(s):	SMOKE
Substance Type:	Gas
Substance Identity:	Known
CAS Number:	Not reported
A310 Letter:	No
TCPA Chemical:	No
Hazrds Material:	Yes

SUPERFUND SITE (Continued) **S107109933**

COMU:	0906
Ref. Code:	01
Amt Released:	UNK
Contained:	No
Release Type:	Continuous
Release VE:	Not reported
Injuries:	No
Public Exposure:	Yes
Facility Evacuation:	No
Police at Scene:	Yes
Firemen at Scene:	Yes
Contamination of:	Not reported
Receiving Water:	Not reported
Status at Spill:	Not reported
NJ Spill Date:	1989-04-23 00:00:00
NJ Spill Time:	1623
NJ Spill Name:	MIKE AUGUS
NJ Spill Title:	OEM
NJ Spill Phone:	882-2000
Other Date:	Not reported
Other Time:	Not reported
Other Name:	Not reported
Other Title:	Not reported
Other Telephone:	Not reported
Public Evacuation:	No
Assistance Requested:	Yes
Wind Direction/Speed:	0
Local Municipality Notified:	Not reported
Local Municipality Name:	C.R.-89-04-24-1609
Local Municipality Title:	Not reported
Local Municipality Telephone:	Not reported
Local Municipality Date:	Not reported
Local Municipality Time:	Not reported
Incident Description:	Fire,Air Release
Incident Name:	LES JONES
Incident Referred To:	DEQ
Incident Region:	ER1
Incident Telephone:	OFFICE
Incident Date:	04/23/1989
Incident time:	1612
Incident ITM:	T
Incident Name:	Not reported
Incident Referred To:	DEQ
Incident Region:	HQ1
Incident Telephone:	Not reported
Incident Date:	Not reported
Incident Time:	Not reported
Incident ITM:	Not reported
Comments: Not reported	
Date A310 Letter Printed:	Not reported
Date Local Authority Was Notified:	Not reported
Date Updated:	Not reported
Date Report Faxed to Local Authority:	Not reported
Local Authority Notification Date:	Not reported
Rep Receive Date:	Not reported
Reporter Type:	Not reported
Reporter Name:	Not reported

SUPERFUND SITE (Continued) **S107109933**

Reporter Title:	Not reported
Reporter Org:	Not reported
Reporter Address:	Not reported
Reporter City,St,Zip:	Not reported
Reporter County:	Not reported
Incident Status:	Not reported
Incident Category Source:	Not reported
Incident Source Name:	Not reported
Incident Source Address:	Not reported
Incident Source Address 2:	Not reported
Incident Source City,St,Zip:	Not reported
Incident Source County:	Not reported
DEP Requested:	Not reported
Confidential:	Not reported
Notify Type:	Not reported
Road Closed:	Not reported
Direction:	Not reported
Responsible Party:	Unknown
Responsible Party Name:	Not reported
Responsible Party Contact:	Not reported
Responsible Party Title:	Not reported
Responsible Party Phone:	Not reported
Responsible Party Street:	Not reported
Responsible Party County:	Not reported
Responsible Party City,St,Zip:	Not reported
Memo. Of Understanding:	Not reported
Drill/trng Exercise:	Not reported
Hazardous:	Not reported

BF526 **PSE&G COMPANY** **NJ SHWS** **S108973419**
Target **PACIFIC AVE & GRAND ST** **NJ ENG CONTROLS** **N/A**
Property **JERSEY CITY, NJ 07302** **NJ BROWNFIELDS**
NJ NJEMS

Site 10 of 24 in cluster BF

Actual:
13 ft.

Focus Map:
6

SHWS:

Name:	PSE&G COMPANY
Address:	PACIFIC AVE & GRAND ST
City,State,Zip:	JERSEY CITY, NJ
Site ID:	7275
Status:	Closed
Home Owner:	No
PI Number:	G000025785

Detail As Of April 2012:

X Coord Site:	615738
X Coord PI:	615738
Y Coord Site:	686432
Y Coord PI:	686432

ENG CONTROLS:

Name:	PSE&G COMPANY
Address:	PACIFIC AVE & GRAND ST
Address 2:	Not reported
City,State,Zip:	JERSEY CITY, NJ 07302
PI Name:	PSE&G COMPANY
PI Number:	G000025785
DER Filed Date:	03/10/1995

PSE&G COMPANY (Continued) **S108973419**

DER Lifted Date: Not reported
DER Deed Usage (SI): Restricted
Deed Specific Requirement: Lining
Deed Parameter Desc: Lead
X Coord: 615600
Deed Depth: 1
Y Coord: 686150
Entire Site Restricted: No
Property Block: 15702
Property Lot: 1

Name: PSE&G COMPANY
Address: PACIFIC AVE & GRAND ST
Address 2: Not reported
City,State,Zip: JERSEY CITY, NJ 07302
PI Name: PSE&G COMPANY
PI Number: G000025785
DER Filed Date: 03/10/1995
DER Lifted Date: Not reported
DER Deed Usage (SI): Restricted
Deed Specific Requirement: Lining
Deed Parameter Desc: PCBs
X Coord: 615600
Deed Depth: 1
Y Coord: 686150
Entire Site Restricted: No
Property Block: 15702
Property Lot: 1

Name: PSE&G COMPANY
Address: PACIFIC AVE & GRAND ST
Address 2: Not reported
City,State,Zip: JERSEY CITY, NJ 07302
PI Name: PSE&G COMPANY
PI Number: G000025785
DER Filed Date: 03/10/1995
DER Lifted Date: Not reported
DER Deed Usage (SI): Restricted
Deed Specific Requirement: Lining
Deed Parameter Desc: Thallium
X Coord: 615600
Deed Depth: 1
Y Coord: 686150
Entire Site Restricted: No
Property Block: 15702
Property Lot: 1

Name: PSE&G COMPANY
Address: PACIFIC AVE & GRAND ST
Address 2: Not reported
City,State,Zip: JERSEY CITY, NJ 07302
PI Name: PSE&G COMPANY
PI Number: G000025785
DER Filed Date: 03/10/1995
DER Lifted Date: Not reported
DER Deed Usage (SI): Restricted
Deed Specific Requirement: Lining

PSE&G COMPANY (Continued) **S108973419**

Deed Parameter Desc:	Lead
X Coord:	615600
Deed Depth:	1
Y Coord:	686150
Entire Site Restricted:	No
Property Block:	15702
Property Lot:	6
Name:	PSE&G COMPANY
Address:	PACIFIC AVE & GRAND ST
Address 2:	Not reported
City,State,Zip:	JERSEY CITY, NJ 07302
PI Name:	PSE&G COMPANY
PI Number:	G000025785
DER Filed Date:	03/10/1995
DER Lifted Date:	Not reported
DER Deed Usage (SI):	Restricted
Deed Specific Requirement:	Lining
Deed Parameter Desc:	PCBs
X Coord:	615600
Deed Depth:	1
Y Coord:	686150
Entire Site Restricted:	No
Property Block:	15702
Property Lot:	6
Name:	PSE&G COMPANY
Address:	PACIFIC AVE & GRAND ST
Address 2:	Not reported
City,State,Zip:	JERSEY CITY, NJ 07302
PI Name:	PSE&G COMPANY
PI Number:	G000025785
DER Filed Date:	03/10/1995
DER Lifted Date:	Not reported
DER Deed Usage (SI):	Restricted
Deed Specific Requirement:	Lining
Deed Parameter Desc:	Thallium
X Coord:	615600
Deed Depth:	1
Y Coord:	686150
Entire Site Restricted:	No
Property Block:	15702
Property Lot:	6
Name:	PSE&G COMPANY
Address:	PACIFIC AVE & GRAND ST
Address 2:	Not reported
City,State,Zip:	JERSEY CITY, NJ 07302
PI Name:	PSE&G COMPANY
PI Number:	G000025785
DER Filed Date:	03/10/1995
DER Lifted Date:	Not reported
DER Deed Usage (SI):	Restricted
Deed Specific Requirement:	Lining
Deed Parameter Desc:	Lead
X Coord:	615600
Deed Depth:	1

PSE&G COMPANY (Continued) **S108973419**

Y Coord:	686150
Entire Site Restricted:	No
Property Block:	15702
Property Lot:	8
Name:	PSE&G COMPANY
Address:	PACIFIC AVE & GRAND ST
Address 2:	Not reported
City,State,Zip:	JERSEY CITY, NJ 07302
PI Name:	PSE&G COMPANY
PI Number:	G000025785
DER Filed Date:	03/10/1995
DER Lifted Date:	Not reported
DER Deed Usage (SI):	Restricted
Deed Specific Requirement:	Lining
Deed Parameter Desc:	PCBs
X Coord:	615600
Deed Depth:	1
Y Coord:	686150
Entire Site Restricted:	No
Property Block:	15702
Property Lot:	8
Name:	PSE&G COMPANY
Address:	PACIFIC AVE & GRAND ST
Address 2:	Not reported
City,State,Zip:	JERSEY CITY, NJ 07302
PI Name:	PSE&G COMPANY
PI Number:	G000025785
DER Filed Date:	03/10/1995
DER Lifted Date:	Not reported
DER Deed Usage (SI):	Restricted
Deed Specific Requirement:	Lining
Deed Parameter Desc:	Thallium
X Coord:	615600
Deed Depth:	1
Y Coord:	686150
Entire Site Restricted:	No
Property Block:	15702
Property Lot:	8
Name:	PSE&G COMPANY
Address:	PACIFIC AVE & GRAND ST
Address 2:	Not reported
City,State,Zip:	JERSEY CITY, NJ 07302
PI Name:	PSE&G COMPANY
PI Number:	G000025785
DER Filed Date:	03/10/1995
DER Lifted Date:	Not reported
DER Deed Usage (SI):	Restricted
Deed Specific Requirement:	Lining
Deed Parameter Desc:	Lead
X Coord:	615600
Deed Depth:	1
Y Coord:	686150
Entire Site Restricted:	No
Property Block:	60

PSE&G COMPANY (Continued) **S108973419**

Property Lot:	56
Name:	PSE&G COMPANY
Address:	PACIFIC AVE & GRAND ST
Address 2:	Not reported
City,State,Zip:	JERSEY CITY, NJ 07302
PI Name:	PSE&G COMPANY
PI Number:	G000025785
DER Filed Date:	03/10/1995
DER Lifted Date:	Not reported
DER Deed Usage (SI):	Restricted
Deed Specific Requirement:	Lining
Deed Parameter Desc:	PCBs
X Coord:	615600
Deed Depth:	1
Y Coord:	686150
Entire Site Restricted:	No
Property Block:	60
Property Lot:	56

Name:	PSE&G COMPANY
Address:	PACIFIC AVE & GRAND ST
Address 2:	Not reported
City,State,Zip:	JERSEY CITY, NJ 07302
PI Name:	PSE&G COMPANY
PI Number:	G000025785
DER Filed Date:	03/10/1995
DER Lifted Date:	Not reported
DER Deed Usage (SI):	Restricted
Deed Specific Requirement:	Lining
Deed Parameter Desc:	Thallium
X Coord:	615600
Deed Depth:	1
Y Coord:	686150
Entire Site Restricted:	No
Property Block:	60
Property Lot:	56

Name:	PSE&G COMPANY
Address:	PACIFIC AVE & GRAND ST
Address 2:	Not reported
City,State,Zip:	JERSEY CITY, NJ 07302
PI Name:	PSE&G COMPANY
PI Number:	G000025785
DER Filed Date:	03/10/1995
DER Lifted Date:	Not reported
DER Deed Usage (SI):	Restricted
Deed Specific Requirement:	Permeable Cover
Deed Parameter Desc:	Lead
X Coord:	615600
Deed Depth:	1
Y Coord:	686150
Entire Site Restricted:	No
Property Block:	15702
Property Lot:	1

Name:	PSE&G COMPANY

PSE&G COMPANY (Continued) **S108973419**

Address: PACIFIC AVE & GRAND ST
Address 2: Not reported
City,State,Zip: JERSEY CITY, NJ 07302
PI Name: PSE&G COMPANY
PI Number: G000025785
DER Filed Date: 03/10/1995
DER Lifted Date: Not reported
DER Deed Usage (SI): Restricted
Deed Specific Requirement: Permeable Cover
Deed Parameter Desc: PCBs
X Coord: 615600
Deed Depth: 1
Y Coord: 686150
Entire Site Restricted: No
Property Block: 15702
Property Lot: 1

Name: PSE&G COMPANY
Address: PACIFIC AVE & GRAND ST
Address 2: Not reported
City,State,Zip: JERSEY CITY, NJ 07302
PI Name: PSE&G COMPANY
PI Number: G000025785
DER Filed Date: 03/10/1995
DER Lifted Date: Not reported
DER Deed Usage (SI): Restricted
Deed Specific Requirement: Permeable Cover
Deed Parameter Desc: Thallium
X Coord: 615600
Deed Depth: 1
Y Coord: 686150
Entire Site Restricted: No
Property Block: 15702
Property Lot: 1

Name: PSE&G COMPANY
Address: PACIFIC AVE & GRAND ST
Address 2: Not reported
City,State,Zip: JERSEY CITY, NJ 07302
PI Name: PSE&G COMPANY
PI Number: G000025785
DER Filed Date: 03/10/1995
DER Lifted Date: Not reported
DER Deed Usage (SI): Restricted
Deed Specific Requirement: Permeable Cover
Deed Parameter Desc: Lead
X Coord: 615600
Deed Depth: 1
Y Coord: 686150
Entire Site Restricted: No
Property Block: 15702
Property Lot: 6

Name: PSE&G COMPANY
Address: PACIFIC AVE & GRAND ST
Address 2: Not reported
City,State,Zip: JERSEY CITY, NJ 07302

PSE&G COMPANY (Continued) **S108973419**

PI Name:	PSE&G COMPANY
PI Number:	G000025785
DER Filed Date:	03/10/1995
DER Lifted Date:	Not reported
DER Deed Usage (SI):	Restricted
Deed Specific Requirement:	Permeable Cover
Deed Parameter Desc:	PCBs
X Coord:	615600
Deed Depth:	1
Y Coord:	686150
Entire Site Restricted:	No
Property Block:	15702
Property Lot:	6

Name:	PSE&G COMPANY
Address:	PACIFIC AVE & GRAND ST
Address 2:	Not reported
City,State,Zip:	JERSEY CITY, NJ 07302
PI Name:	PSE&G COMPANY
PI Number:	G000025785
DER Filed Date:	03/10/1995
DER Lifted Date:	Not reported
DER Deed Usage (SI):	Restricted
Deed Specific Requirement:	Permeable Cover
Deed Parameter Desc:	Thallium
X Coord:	615600
Deed Depth:	1
Y Coord:	686150
Entire Site Restricted:	No
Property Block:	15702
Property Lot:	6

Name:	PSE&G COMPANY
Address:	PACIFIC AVE & GRAND ST
Address 2:	Not reported
City,State,Zip:	JERSEY CITY, NJ 07302
PI Name:	PSE&G COMPANY
PI Number:	G000025785
DER Filed Date:	03/10/1995
DER Lifted Date:	Not reported
DER Deed Usage (SI):	Restricted
Deed Specific Requirement:	Permeable Cover
Deed Parameter Desc:	Lead
X Coord:	615600
Deed Depth:	1
Y Coord:	686150
Entire Site Restricted:	No
Property Block:	15702
Property Lot:	8

Name:	PSE&G COMPANY
Address:	PACIFIC AVE & GRAND ST
Address 2:	Not reported
City,State,Zip:	JERSEY CITY, NJ 07302
PI Name:	PSE&G COMPANY
PI Number:	G000025785
DER Filed Date:	03/10/1995

PSE&G COMPANY (Continued) **S108973419**

DER Lifted Date:	Not reported
DER Deed Usage (SI):	Restricted
Deed Specific Requirement:	Permeable Cover
Deed Parameter Desc:	PCBs
X Coord:	615600
Deed Depth:	1
Y Coord:	686150
Entire Site Restricted:	No
Property Block:	15702
Property Lot:	8

Name:	PSE&G COMPANY
Address:	PACIFIC AVE & GRAND ST
Address 2:	Not reported
City,State,Zip:	JERSEY CITY, NJ 07302
PI Name:	PSE&G COMPANY
PI Number:	G000025785
DER Filed Date:	03/10/1995
DER Lifted Date:	Not reported
DER Deed Usage (SI):	Restricted
Deed Specific Requirement:	Permeable Cover
Deed Parameter Desc:	Thallium
X Coord:	615600
Deed Depth:	1
Y Coord:	686150
Entire Site Restricted:	No
Property Block:	15702
Property Lot:	8

Name:	PSE&G COMPANY
Address:	PACIFIC AVE & GRAND ST
Address 2:	Not reported
City,State,Zip:	JERSEY CITY, NJ 07302
PI Name:	PSE&G COMPANY
PI Number:	G000025785
DER Filed Date:	03/10/1995
DER Lifted Date:	Not reported
DER Deed Usage (SI):	Restricted
Deed Specific Requirement:	Permeable Cover
Deed Parameter Desc:	Lead
X Coord:	615600
Deed Depth:	1
Y Coord:	686150
Entire Site Restricted:	No
Property Block:	60
Property Lot:	56

Name:	PSE&G COMPANY
Address:	PACIFIC AVE & GRAND ST
Address 2:	Not reported
City,State,Zip:	JERSEY CITY, NJ 07302
PI Name:	PSE&G COMPANY
PI Number:	G000025785
DER Filed Date:	03/10/1995
DER Lifted Date:	Not reported
DER Deed Usage (SI):	Restricted
Deed Specific Requirement:	Permeable Cover

PSE&G COMPANY (Continued) **S108973419**

Deed Parameter Desc:	PCBs
X Coord:	615600
Deed Depth:	1
Y Coord:	686150
Entire Site Restricted:	No
Property Block:	60
Property Lot:	56
Name:	PSE&G COMPANY
Address:	PACIFIC AVE & GRAND ST
Address 2:	Not reported
City,State,Zip:	JERSEY CITY, NJ 07302
PI Name:	PSE&G COMPANY
PI Number:	G000025785
DER Filed Date:	03/10/1995
DER Lifted Date:	Not reported
DER Deed Usage (SI):	Restricted
Deed Specific Requirement:	Permeable Cover
Deed Parameter Desc:	Thallium
X Coord:	615600
Deed Depth:	1
Y Coord:	686150
Entire Site Restricted:	No
Property Block:	60
Property Lot:	56

BROWNFIELDS:

Name:	PSE&G COMPANY
Address:	PACIFIC AVE & GRAND ST
City,State,Zip:	JERSEY CITY, JERSEY CITY 07302
Price:	Not reported
Assessed Value:	Not reported
Property Size:	Unknown
Annual Taxes:	Not reported
Representative Address:	Not reported
Representative City/State/Zip:	Not reported
Submitter Name:	Not reported
Submitter Address1:	Not reported
Submitter Address2:	Not reported
Submitter City:	Not reported
Submitter State:	Not reported
Submitter Zip:	Not reported
Submitter Email:	Not reported
Submitter Phone:	Not reported
Transaction Type:	Not reported
Transfer Type:	Not reported
Site Number:	6830
X Coordinate:	615738
Y Coordinate:	686432
Coord:	615738:686432
AutoID:	Not reported
Ownership Type:	unknown
Ownership:	DEP Case
PStatus:	DEP Case
PI Number:	G000025785
Owner Name:	Not reported
Owner Address + Owner Street:	Not reported

PSE&G COMPANY (Continued) **S108973419**

Owner City:	Not reported
Owner State:	Not reported
Owner Zip Code:	Not reported
Owner County:	Not reported
Owner Phone:	9999999999
Owner Fax:	9999999999
Owner Email:	Not reported
Owner Organization:	Not reported
Authorized Representative:	Not reported
Auth Rep Relation to Owner:	Not reported
Municipal Contact Name:	Not reported
Municipal Contact Street:	Not reported
Municipal Contact City:	Jersey City
Municipal Contact State:	NJ
Municipal Contact Zip Code:	07302
Municipal Contact Phone:	9999999999
Municipal Contact Fax:	9999999999
Municipal Contact Email:	Not reported
Department:	Not reported
Municipal Contact Title:	Not reported
Contact Relation to Owner:	Not reported
Current Zoning:	Not reported
Proposed Zoning:	Not reported
Copy of Title Insurance:	Not reported
Block:	Not reported
Lot:	Not reported
Development Plan Completed:	Unknown
Market Study Completed:	Unknown
Current Activity:	Not reported
Current Operations:	Not reported
Prior Operations:	Not reported
Deed Restrictions:	Unknown
Easements:	Unknown
Buildings:	Not reported
Condition of Buildings:	Not reported
Square Footage:	Not reported
Total Buildable Space:	Not reported
Lease Price:	Not reported
Tax Certificate:	Unknown
Tax Lien:	Unknown
Other Liens/Judgements:	No
Traffic Study:	Unknown
Road Access:	Not reported
Waterfront Access:	Unknown
Airport Access:	Unknown
Public Transportation Access:	Unknown
Major Highway Name:	Not reported
Major Highway Interchange:	Not reported
Major Highway Miles Away:	Not reported
Local Highway Name:	Not reported
Local Highway Interchange:	Not reported
Local Highway Miles Away:	Not reported
Rail Type:	Not reported
Rail Name:	Not reported
Rail Station:	Not reported
Rail Miles Away:	Not reported
Public Water:	Unknown

PSE&G COMPANY (Continued) **S108973419**

Electric:	Unknown
Gas:	Unknown
Public Sewer:	Unknown
Telephone:	Unknown
Cable:	Unknown
Fiber Optics:	Unknown
Wetlands:	No
Sensitive Ecosystems/Habitats:	No
Endangered Species:	No
Historic/Archeological Site:	No
100 Year Flood Plain:	No
500 Year Flood Plain:	No
Environmental Report Copies:	Yes
List Containing Site:	Not reported
Preliminary Assessment:	No
Site Investigation:	No
Remedial Investigation:	No
Remedial Action Workplan:	No
Voluntary Cleanup Program:	No
Environmental Litigation:	No
Remediation In Progress:	No
Remediation Estimated Complete Date:	Not reported
Regulatory sign-off:	No
Regulatory Sign-Off Description:	Not reported
Other Incentives:	No
Low Interest Rates:	No
HDSRF Grants:	No
TIF:	No
HDSRF Loans:	No
USA Loans:	No
USA Grants:	No
Designated Redevelopment Area:	No
Environmental Opportunity Zone:	No
Tax Rebate or Abatement:	No
Empowerment Zone (Federal):	No
Urban Coordinating Council Neighborhood:	No
Enterprise Community (Federal):	No
Urban Enterprise Zone:	No
Additional Comments:	04/23/2013, Case Status: Transferred to permit(Source: DEP OPRA) (Document Title: SOUTH WATERFRONT SUBSTATION DE) LRSP: Steven T. Pernick Case Manager: Robert Hoch(609) 292-1943
County_int_FK:	9
Municipality_int_FK:	252
Planning Area Designation:	Planning Area 1
Authorized Representative Email:	Not reported
Authorized Representative Phone:	9999999999
General Comments:	Not reported

NJEMS:

Name:	PSE&G S WATERFRONT SWITCHING STATION
Address:	PACIFIC AVE & GRAND ST
City,State,Zip:	JERSEY CITY, NJ 07302
Site Id:	7275
Municipality:	JERSEY CITY
Municipality Name From Spatial Overlay:	JERSEY CITY
GNIS Civil Code For Municipality:	885264
Municipal Code (NJ-1040):	0906

PSE&G COMPANY (Continued) **S108973419**

X Coord:	615600
Y Coord:	686150
Coord System:	NJ STATE PLANE (NAD83) - USFEET
Coord Type:	Digital Image
Coord Orign:	DEP-SRP-GIS
State Standard Numeric Code From Spatial Overlay:	0906
Unique Feature Number For Municipality From Spatial Overlay:	3401736000
Eleven Digit Hydrologic Unit Code From Spatial Overlay):	02030101170
Fourteen Digit Hydrologic Unit Code From Spatial Overlay:	02030101170010
Watershed Management Area Number From Spatial Overlay:	05
Watershed Management Area Name From Spatial Overlay:	Hackensack, Hudson, and Pascack
Water Region Code From Spatial Overlay:	1
Water Region Name From Spatial Overlay:	Northeast
Sub Watershed Name From Overlay:	Hudson River
Watershed Name From Spatial Overlay:	Hudson River

BF527 **PSE&G SOUTH WATERFRONT SWITCHING STATION** **NJ AIRS** **S121092698**
Target Property **GRAND ST & PACIFIC AVE** **N/A**
JERSEY CITY, NJ 07302

Site 11 of 24 in cluster BF

Actual: **13 ft.**

Focus Map: **6**

AIRS:

Name:	PSE&G SOUTH WATERFRONT SWITCHING STATION
Address:	GRAND ST & PACIFIC AVE
City,State,Zip:	JERSEY CITY, NJ 07302
Emission Year:	Not reported
Facility Number:	11415
NAICS Code:	Not reported
Pollutant Name:	Not reported
Tons/Year lbs/Year For Taps 1000 Tons/Year For CO2:	Not reported
Tons/Season (5/1-9/30):	Not reported
Lbs/Day Peak Ozone Season (6/1-8/31):	Not reported
Lbs/Day Co-season (12/1-2/31):	Not reported
Permit of Emission:	PERMIT
X Coordinate:	615600
Y Coordinate:	686150
Coordinate Units:	NJ State Plane (NAD83) - USFEET
Coordinate Type:	Digital Image
Active Number:	PCP140001
Active Type Description:	Construction of New Source
Document Status:	Superseded (Archived)
Expiration Date:	11/05/2019
Active Flag:	Y
NAICS Description:	Not reported
TPY of Fugitive Emissions:	Not reported
TPY of Non-Fugitive Emissions:	Not reported
Ozone Season Non-Fugitives:	Not reported
Ozone Season Fugitive:	Not reported
May Sep Fugitive QTY:	Not reported
May Sep Total QTY:	Not reported
Effective Start Date:	11/06/2014

Name:	PSE&G SOUTH WATERFRONT SWITCHING STATION
Address:	GRAND ST & PACIFIC AVE
City,State,Zip:	JERSEY CITY, NJ 07302
Emission Year:	Not reported
Facility Number:	11415

PSE&G SOUTH WATERFRONT SWITCHING STATION (Continued) **S121092698**

NAICS Code:	Not reported
Pollutant Name:	Not reported
Tons/Year lbs/Year For Taps 1000 Tons/Year For CO2:	Not reported
Tons/Season (5/1-9/30):	Not reported
Lbs/Day Peak Ozone Season (6/1-8/31):	Not reported
Lbs/Day Co-season (12/1-2/31):	Not reported
Permit of Emission:	PERMIT
X Coordinate:	615600
Y Coordinate:	686150
Coordinate Units:	NJ State Plane (NAD83) - USFEET
Coordinate Type:	Digital Image
Active Number:	PCP960001
Active Type Description:	Construction of New Source
Document Status:	Terminated
Expiration Date:	03/23/2019
Active Flag:	Y
NAICS Description:	Not reported
TPY of Fugitive Emissions:	Not reported
TPY of Non-Fugitive Emissions:	Not reported
Ozone Season Non-Fugitives:	Not reported
Ozone Season Fugitive:	Not reported
May Sep Fugitive QTY:	Not reported
May Sep Total QTY:	Not reported
Effective Start Date:	03/23/1994

Name:	PSE&G SOUTH WATERFRONT SWITCHING STATION
Address:	GRAND ST & PACIFIC AVE
City,State,Zip:	JERSEY CITY, NJ 07302
Emission Year:	Not reported
Facility Number:	11415
NAICS Code:	Not reported
Pollutant Name:	Not reported
Tons/Year lbs/Year For Taps 1000 Tons/Year For CO2:	Not reported
Tons/Season (5/1-9/30):	Not reported
Lbs/Day Peak Ozone Season (6/1-8/31):	Not reported
Lbs/Day Co-season (12/1-2/31):	Not reported
Permit of Emission:	PERMIT
X Coordinate:	615600
Y Coordinate:	686150
Coordinate Units:	NJ State Plane (NAD83) - USFEET
Coordinate Type:	Digital Image
Active Number:	PCP170001
Active Type Description:	Modification
Document Status:	Renewed
Expiration Date:	11/05/2024
Active Flag:	Y
NAICS Description:	Not reported
TPY of Fugitive Emissions:	Not reported
TPY of Non-Fugitive Emissions:	Not reported
Ozone Season Non-Fugitives:	Not reported
Ozone Season Fugitive:	Not reported
May Sep Fugitive QTY:	Not reported
May Sep Total QTY:	Not reported
Effective Start Date:	09/15/2017

BF528 **ON ROADWAY** **NJ SPILLS** **S102486845**
Target **GRAND & PACIFIC** **N/A**
Property **JERSEY CITY, NJ**

Site 12 of 24 in cluster BF

Actual: **13 ft.**

Focus Map: **6**

NJ SPILL:

Name:	ON ROADWAY
Address:	GRAND & PACIFIC
City,State,Zip:	JERSEY CITY, NJ
Trenton Dispatch Log Number:	15333
Case Number:	96-9-25-1143-14
Notify Type:	Not reported
Date Received:	09/25/1996
Location:	Other
Other Location:	Not reported
Incident Date:	09/25/1996
Incident Time:	1008
A310 Letter:	No
Ref. Code:	101
COMU:	0906
CAS Number:	Not reported
Hazardous:	Not reported
Incident Location:	Not reported
Facility Type:	Commercial
Facility Phone:	Not reported
Substance(s):	OIL GEAR
Substance Type:	Liquid
Substance Identity:	Known
TCPA Chemical:	No
Hazrds Material:	Yes
Amnt Released:	20 GAL
Release VE:	Estimate
Contained:	Yes
Release Type:	Terminated
Incident Desc:	Spill
Status at Spill:	DRUM FELL OVER IN TRUCK CAUSING SPILL ONTO ROADWAY FOR APROX 1 BLOCK,CLEANUP BEING DONE.
NJ Spill Date:	Not reported
NJ Spill Time:	Not reported
NJ Spill Name:	Not reported
NJ Spill Title:	Not reported
NJ Spill Phone:	Not reported
Other Date:	Not reported
Other Time:	Not reported
Other Name:	Not reported
Other Title:	Not reported
Other Phone:	Not reported
Injuries:	No
Public Exposure:	Yes
Road Closed:	Not reported
Facility Evacuation:	No
Receiving Water:	Not reported
Public Evacuation:	No
Police at Scene:	Yes
Firemen at Scene:	Yes
Contamination of:	Land
Nature of Incident:	Municipal
Wind Direction/Speed:	Not reported

ON ROADWAY (Continued) **S102486845**

Assistance Requested:	No
Memo. Of Understanding:	Not reported
Drill/trng Exercise:	Not reported
Operator:	SELL
Contact Name:	Not reported
Caller Name:	REDACTED
Caller Title:	Not reported
Caller Address:	Not reported
Caller City,St,Zip:	Not reported
Caller Phone:	Not reported
Responsible Party:	UnKnown
Responsible Party Name:	Not reported
Responsible Party Contact:	Not reported
Responsible Party Title:	Not reported
Responsible Party Telphone:	Not reported
Responsible Party Street:	Not reported
Responsible Party Municipality:	Not reported
Responsible Party State:	Not reported
Responsible Party Zip:	Not reported
Responsible City,St,Zip:	Not reported
Responsible Party County:	Not reported
Local Municipality:	Not reported
Local Municipality Name:	Not reported
Local Municipality Title:	Not reported
Local Municipality Phone:	Not reported
Local Municipality Date:	Not reported
Local Municipality Time:	Not reported
Incident Name:	Not reported
Incident Referred To:	DRPSR
Incident Region:	BFO-CAS
Incident Phone:	Not reported
Incident Date:	09/25/1996
Comments: Not reported	
Date A310 Letter Printed:	Not reported
Date Local Authority Was Notified:	Not reported
Date Update:	Not reported
Date Report Faxed to Local Authority:	Not reported
Local Authority Notification Date:	Not reported
Reporter Name:	Not reported
Reporter Type:	Not reported
Rep Received Date:	Not reported
Reporter Title:	Not reported
Reporter Orgzn:	Not reported
Reporter Address:	Not reported
Reporter City,St,Zip:	Not reported
Reporter County:	Not reported
Incident Type:	Not reported
Incident Status:	Not reported
Incident Source Category:	Not reported
Incident Source Name:	Not reported
Incident Source Address:	Not reported
Incident Source Address 2:	Not reported
Incident Source City,St,Zip:	Not reported
Incident Source County:	Not reported
DEP Requested:	Not reported
Confidential:	Not reported

BF529 **ABRAMS SERVICE STATION INC** **EDR Hist Auto** **1021294920**
Target Property **GRAND ST AND PACIFIC AVE** **N/A**
JERSEY CITY, NJ 07302

Site 13 of 24 in cluster BF

Actual: EDR Hist Auto
13 ft.

Focus Map:
6

Year:	Name:	Type:
1985	ABRAMS SERVICE STATION INC	Gasoline Service Stations
1986	ABRAMS SERVICE STATION INC	Gasoline Service Stations
1987	ABRAMS SERVICE STATION INC	Gasoline Service Stations
1988	ABRAMS SERVICE STATION INC	Gasoline Service Stations
1989	ABRAMS SERVICE STATION INC	Gasoline Service Stations, NEC
1990	ABRAMS SERVICE STATION INC	Gasoline Service Stations, NEC

BF530 **NJ SPILLS** **S116206996**
Target Property **PACIFIC ST & GRAND ST** **N/A**
JERSEY CITY, NJ

Site 14 of 24 in cluster BF

Actual: NJ SPILL:
13 ft.

Focus Map:
6

Name:	Not reported
Address:	PACIFIC ST & GRAND ST
City,State,Zip:	JERSEY CITY, NJ
Trenton Dispatch Log Number:	374538
Case Number:	10-12-16-0256-26
Notify Type:	Not reported
Date Received:	12/16/2010
Location:	Not reported
Other Location:	Not reported
Incident Date:	12/16/2010
Incident Time:	Not reported
A310 Letter:	Not reported
Ref. Code:	Not reported
COMU:	Not reported
CAS Number:	Not reported
Hazardous:	Not reported
Incident Location:	AT PSE&G SUBSTATION
Facility Type:	Commercial
Facility Phone:	Not reported
Substance(s):	Not reported
Substance Type:	Not reported
Substance Identity:	Not reported
TCPA Chemical:	Not reported
Hazrds Material:	Not reported
Amnt Released:	Not reported
Release VE:	Not reported
Contained:	Not reported
Release Type:	Not reported
Incident Desc:	Not reported
Status at Spill:	Not reported
NJ Spill Date:	Not reported
NJ Spill Time:	Not reported
NJ Spill Name:	Not reported
NJ Spill Title:	Not reported
NJ Spill Phone:	Not reported
Other Date:	Not reported
Other Time:	Not reported

(Continued) **S116206996**

Other Name:	Not reported
Other Title:	Not reported
Other Phone:	Not reported
Injuries:	No
Public Exposure:	No
Road Closed:	Not reported
Facility Evacuation:	No
Receiving Water:	Not reported
Public Evacuation:	No
Police at Scene:	No
Firemen at Scene:	No
Contamination of:	Not reported
Nature of Incident:	Not reported
Wind Direction/Speed:	Not reported
Assistance Requested:	Not reported
Memo. Of Understanding:	Not reported
Drill/trng Exercise:	Not reported
Operator:	Not reported
Contact Name:	BILL NAGY
Caller Name:	Not reported
Caller Title:	Not reported
Caller Address:	Not reported
Caller City,St,Zip:	Not reported
Caller Phone:	Not reported
Responsible Party:	Not reported
Responsible Party Name:	Not reported
Responsible Party Contact:	Not reported
Responsible Party Title:	Not reported
Responsible Party Telphone:	Not reported
Responsible Party Street:	Not reported
Responsible Party Municipality:	Not reported
Responsible Party State:	Not reported
Responsible Party Zip:	Not reported
Responsible City,St,Zip:	Not reported
Responsible Party County:	Not reported
Local Municipality:	Not reported
Local Municipality Name:	Not reported
Local Municipality Title:	Not reported
Local Municipality Phone:	Not reported
Local Municipality Date:	Not reported
Local Municipality Time:	Not reported
Incident Name:	Not reported
Incident Referred To:	Not reported
Incident Region:	Not reported
Incident Phone:	Not reported
Incident Date:	Not reported
Comments: Not reported	
Date A310 Letter Printed:	Not reported
Date Local Authority Was Notified:	Not reported
Date Update:	Not reported
Date Report Faxed to Local Authority:	Not reported
Local Authority Notification Date:	Not reported
Reporter Name:	REDACTED
Reporter Type:	Facility Rep.
Rep Received Date:	12/16/2010
Reporter Title:	REDACTED
Reporter Orgzn:	REDATED

(Continued) **S116206996**

Reporter Address:	Not reported
Reporter City,St,Zip:	Not reported
Reporter County:	Not reported
Incident Type:	Spill
Incident Status:	Terminated
Incident Source Category:	Other
Incident Source Name:	PSE&G
Incident Source Address:	80 PARK PLAZA
Incident Source Address 2:	Not reported
Incident Source City,St,Zip:	Newark City, NJ 07101
Incident Source County:	Essex
DEP Requested:	No
Confidential:	Not reported

BF531 **COLONY CLEANERS** **RCRA-VSQG** **1004562933**
Target **436 GRAND ST** **US AIRS** **NJD982176265**
Property **JERSEY CITY, NJ 07302** **FINDS**
ECHO

Site 15 of 24 in cluster BF

Actual: **12 ft.**

Focus Map: **6**

RCRA-VSQG:

Date Form Received by Agency:	2007-01-01 00:00:00.0
Handler Name:	D J COLONY CLEANERS INC
Handler Address:	436 GRAND ST
Handler City,State,Zip:	JERSEY CITY, NJ 07302-4240
EPA ID:	NJD982176265
Contact Name:	DAE LEE
Contact Address:	GRAND ST
Contact City,State,Zip:	JERSEY CITY, NJ 07302-4240
Contact Telephone:	201-435-3023
Contact Fax:	Not reported
Contact Email:	Not reported
Contact Title:	Not reported
EPA Region:	02
Land Type:	Private
Federal Waste Generator Description:	Conditionally Exempt Small Quantity Generator
Non-Notifier:	Not reported
Biennial Report Cycle:	Not reported
Accessibility:	Not reported
Active Site Indicator:	Handler Activities
State District Owner:	NJ
State District:	NORTHERN
Mailing Address:	GRAND ST
Mailing City,State,Zip:	JERSEY CITY, NJ 07302-4240
Owner Name:	COLONY CLEANERS
Owner Type:	Private
Operator Name:	COLONY CLEANERS
Operator Type:	Private
Short-Term Generator Activity:	No
Importer Activity:	No
Mixed Waste Generator:	No
Transporter Activity:	No
Transfer Facility Activity:	No
Recycler Activity with Storage:	No
Small Quantity On-Site Burner Exemption:	No
Smelting Melting and Refining Furnace Exemption:	No
Underground Injection Control:	No
Off-Site Waste Receipt:	No

COLONY CLEANERS (Continued) **1004562933**

Universal Waste Indicator:	No
Universal Waste Destination Facility:	No
Federal Universal Waste:	No
Active Site Fed-Reg Treatment Storage and Disposal Facility:	Not reported
Active Site Converter Treatment storage and Disposal Facility:	Not reported
Active Site State-Reg Treatment Storage and Disposal Facility:	Not reported
Active Site State-Reg Handler:	---
Federal Facility Indicator:	Not reported
Hazardous Secondary Material Indicator:	NN
Sub-Part K Indicator:	Not reported
Commercial TSD Indicator:	No
Treatment Storage and Disposal Type:	Not reported
2018 GPRA Permit Baseline:	Not on the Baseline
2018 GPRA Renewals Baseline:	Not on the Baseline
Permit Renewals Workload Universe:	Not reported
Permit Workload Universe:	Not reported
Permit Progress Universe:	Not reported
Post-Closure Workload Universe:	Not reported
Closure Workload Universe:	Not reported
202 GPRA Corrective Action Baseline:	No
Corrective Action Workload Universe:	No
Subject to Corrective Action Universe:	No
Non-TSDFs Where RCRA CA has Been Imposed Universe:	No
TSDFs Potentially Subject to CA Under 3004 (u)/(v) Universe:	No
TSDFs Only Subject to CA under Discretionary Auth Universe:	No
Corrective Action Priority Ranking:	No NCAPS ranking
Environmental Control Indicator:	No
Institutional Control Indicator:	No
Human Exposure Controls Indicator:	N/A
Groundwater Controls Indicator:	N/A
Operating TSDF Universe:	Not reported
Full Enforcement Universe:	Not reported
Significant Non-Complier Universe:	No
Unaddressed Significant Non-Complier Universe:	No
Addressed Significant Non-Complier Universe:	No
Significant Non-Complier With a Compliance Schedule Universe:	No
Financial Assurance Required:	Not reported
Handler Date of Last Change:	2008-06-26 00:00:00.0
Recognized Trader-Importer:	No
Recognized Trader-Exporter:	No
Importer of Spent Lead Acid Batteries:	No
Exporter of Spent Lead Acid Batteries:	No
Recycler Activity Without Storage:	Not reported
Manifest Broker:	Not reported
Sub-Part P Indicator:	Not reported

Hazardous Waste Summary:

Waste Code:	F002
Waste Description:	THE FOLLOWING SPENT HALOGENATED SOLVENTS: TETRACHLOROETHYLENE, METHYLENE CHLORIDE, TRICHLOROETHYLENE, 1,1,1-TRICHLOROETHANE, CHLOROBENZENE, 1,1,2-TRICHLORO-1,2,2-TRIFLUOROETHANE, ORTHO-DICHLOROBENZENE, TRICHLOROFLUOROMETHANE, AND 1,1,2, TRICHLOROETHANE; ALL SPENT SOLVENT MIXTURES/BLENDS CONTAINING, BEFORE USE, A TOTAL OF TEN PERCENT OR MORE (BY VOLUME) OF ONE OR MORE OF THE ABOVE HALOGENATED SOLVENTS OR THOSE SOLVENTS LISTED IN F001, F004, AND F005; AND STILL BOTTOMS FROM THE RECOVERY OF THESE SPENT SOLVENTS AND

COLONY CLEANERS (Continued) **1004562933**

SPENT SOLVENT MIXTURES.

Handler - Owner Operator:

Owner/Operator Indicator:	Owner
Owner/Operator Name:	COLONY CLEANERS
Legal Status:	Private
Date Became Current:	Not reported
Date Ended Current:	Not reported
Owner/Operator Address:	435 GRAND ST
Owner/Operator City,State,Zip:	JERSEY CITY, NJ 07302-4240
Owner/Operator Telephone:	201-435-3023
Owner/Operator Telephone Ext:	Not reported
Owner/Operator Fax:	Not reported
Owner/Operator Email:	Not reported

Owner/Operator Indicator:	Operator
Owner/Operator Name:	COLONY CLEANERS
Legal Status:	Private
Date Became Current:	Not reported
Date Ended Current:	Not reported
Owner/Operator Address:	435 GRAND ST
Owner/Operator City,State,Zip:	JERSEY CITY, NJ 07302-4240
Owner/Operator Telephone:	201-435-3023
Owner/Operator Telephone Ext:	Not reported
Owner/Operator Fax:	Not reported
Owner/Operator Email:	Not reported

Owner/Operator Indicator:	Owner
Owner/Operator Name:	COLONY CLEANERS
Legal Status:	Private
Date Became Current:	Not reported
Date Ended Current:	Not reported
Owner/Operator Address:	435 GRAND ST
Owner/Operator City,State,Zip:	JERSEY CITY, NJ 07302-4240
Owner/Operator Telephone:	201-435-3023
Owner/Operator Telephone Ext:	Not reported
Owner/Operator Fax:	Not reported
Owner/Operator Email:	Not reported

Historic Generators:

Receive Date:	2006-01-01 00:00:00.0
Handler Name:	D J COLONY CLEANERS INC
Federal Waste Generator Description:	Not a generator, verified
State District Owner:	NJ
Large Quantity Handler of Universal Waste:	No
Recognized Trader Importer:	No
Recognized Trader Exporter:	No
Spent Lead Acid Battery Importer:	No
Spent Lead Acid Battery Exporter:	No
Current Record:	No
Non Storage Recycler Activity:	Not reported
Electronic Manifest Broker:	Not reported

Receive Date:	2007-01-01 00:00:00.0
Handler Name:	D J COLONY CLEANERS INC
Federal Waste Generator Description:	Conditionally Exempt Small Quantity Generator

COLONY CLEANERS (Continued) **1004562933**

State District Owner: NJ
Large Quantity Handler of Universal Waste: No
Recognized Trader Importer: No
Recognized Trader Exporter: No
Spent Lead Acid Battery Importer: No
Spent Lead Acid Battery Exporter: No
Current Record: Yes
Non Storage Recycler Activity: Not reported
Electronic Manifest Broker: Not reported

Receive Date: 1998-06-17 00:00:00.0
Handler Name: D J COLONY CLEANERS INC
Federal Waste Generator Description: Conditionally Exempt Small Quantity Generator
State District Owner: NJ
Large Quantity Handler of Universal Waste: No
Recognized Trader Importer: No
Recognized Trader Exporter: No
Spent Lead Acid Battery Importer: No
Spent Lead Acid Battery Exporter: No
Current Record: No
Non Storage Recycler Activity: Not reported
Electronic Manifest Broker: Not reported

List of NAICS Codes and Descriptions:
NAICS Codes: No NAICS Codes Found

Facility Has Received Notices of Violations:
Violations: No Violations Found

Evaluation Action Summary:
Evaluations: No Evaluations Found

US AIRS MINOR:
Envid: 1004562933
Region Code: 02
Programmatic ID: AIR 020000003401706087
Facility Registry ID: 110001545739
D and B Number: Not reported
Primary SIC Code: 7216
NAICS Code: 812320
Default Air Classification Code: MIN
Facility Type of Ownership Code: POF
Air CMS Category Code: Not reported
HPV Status: Not reported

US AIRS MINOR:
Region Code: 02
Programmatic ID: AIR 020000003401706087
Facility Registry ID: 110001545739
Air Operating Status Code: OPR
Default Air Classification Code: MIN
Air Program: State Implementation Plan for National Primary and Secondary Ambient Air Quality Standards
Activity Date: 2000-02-15 00:00:00
Activity Status Date: Not reported
Activity Group: Compliance Monitoring

COLONY CLEANERS (Continued) **1004562933**

Activity Type: Inspection/Evaluation
Activity Status: Not reported

FINDS:
Registry ID: 110001545739

Click Here:

Environmental Interest/Information System:
AFS (Aerometric Information Retrieval System (AIRS) Facility Subsystem) replaces the former Compliance Data System (CDS), the National Emission Data System (NEDS), and the Storage and Retrieval of Aerometric Data (SAROAD). AIRS is the national repository for information concerning airborne pollution in the United States. AFS is used to track emissions and compliance data from industrial plants. AFS data are utilized by states to prepare State Implementation Plans to comply with regulatory programs and by EPA as an input for the estimation of total national emissions. AFS is undergoing a major redesign to support facility operating permits required under Title V of the Clean Air Act.
NJ-NJEMS (New Jersey - New Jersey Environmental Management System). The Department of Environmental Protection (NJDEP) manages large databases of environmental information in this integrated system.
RCRAInfo is a national information system that supports the Resource Conservation and Recovery Act (RCRA) program through the tracking of events and activities related to facilities that generate, transport, and treat, store, or dispose of hazardous waste. RCRAInfo allows RCRA program staff to track the notification, permit, compliance, and corrective action activities required under RCRA.
AIR MINOR

Click this hyperlink while viewing on your computer to access additional FINDS: detail in the EDR Site Report.

ECHO:
Envid: 1004562933
Registry ID: 110001545739
DFR URL: http://echo.epa.gov/detailed-facility-report?fid=110001545739
Name: COLONY CLEANERS
Address: 436 GRAND ST
City,State,Zip: JERSEY CITY, NJ 07302

BF532 **DJ COLONY CLEANERS INC** **EDR Hist Cleaner** **1019973919**
Target Property **436 GRAND ST** **N/A**
JERSEY CITY, NJ 07302

Site 16 of 24 in cluster BF

Actual: 12 ft.
EDR Hist Cleaner

Focus Map: 6

Year:	Name:	Type:
1987	WHANG & LIM INC	Drycleaning Plants, Except Rugs
1988	WHANG & LIM INC	Drycleaning Plants, Except Rugs
1989	WHANG & LIM INC	Drycleaning Plants, Except Rugs
1990	WHANG & LIM INC	Drycleaning Plants, Except Rugs
1991	WHANG & LIM INC	Drycleaning Plants, Except Rugs
1992	WHANG & LIM INC	Drycleaning Plants, Except Rugs

DJ COLONY CLEANERS INC (Continued) **1019973919**

1993	WHANG & LIM INC	Drycleaning Plants, Except Rugs
1994	WHANG & LIM INC	Drycleaning Plants, Except Rugs
1995	WHANG & LIM INC	Drycleaning Plants, Except Rugs
1996	WHANG & LIM INC	Drycleaning Plants, Except Rugs
1997	WHANG & LIM INC	Drycleaning Plants, Except Rugs
2002	DJ COLONY CLEANERS INC	Drycleaning Plants, Except Rugs, NEC
2003	DJ COLONY CLEANERS INC	Drycleaning Plants, Except Rugs, NEC
2004	DJ COLONY CLEANERS INC	Drycleaning Plants, Except Rugs, NEC
2005	DJ COLONY CLEANERS INC	Drycleaning Plants, Except Rugs, NEC
2006	DJ COLONY CLEANERS INC	Drycleaning Plants, Except Rugs, NEC
2007	DJ COLONY CLEANERS INC	Drycleaning Plants, Except Rugs, NEC
2008	DJ COLONY CLEANERS INC	Drycleaning Plants, Except Rugs, NEC
2009	DJ COLONY CLEANERS INC	Drycleaning Plants, Except Rugs, NEC
2010	DJ COLONY CLEANERS INC	Drycleaning Plants, Except Rugs, NEC
2011	DJ COLONY CLEANERS INC	Drycleaning Plants, Except Rugs, NEC
2012	DJ COLONY CLEANERS INC	Drycleaning Plants, Except Rugs, NEC
2013	DJ COLONY CLEANERS INC	Drycleaning Plants, Except Rugs, NEC
2014	DJ COLONY CLEANERS INC	Drycleaning Plants, Except Rugs, NEC

BF533 **NJ Release** **S108261570**
Target Property **436 GRAND STREET JERSEY CITY, NJ** **N/A**

Site 17 of 24 in cluster BF

Actual: **12 ft.**

Focus Map: **6**

NJ Release:

Name:	Not reported
Address:	436 GRAND STREET
City,State,Zip:	JERSEY CITY, NJ
Facility Type:	Other
Facility Phone:	Not reported
Incident Date:	08/16/2006
Incident Time:	Not reported
Trenton Dispatch Log Number:	200261
Case Number:	06-08-17-0036-41
Date Received:	08/17/2006
Nature of Incident:	Not reported
Operator:	Not reported
Incident Type:	MOA
Incident Location:	D. J. COLONY CLEANERS INC.
Location:	Not reported
Other Location:	Not reported
Contact Name:	Not reported
Caller Name:	Not reported
Caller Title:	Not reported
Caller Address:	Not reported
Caller City,St,Zip:	Not reported
Caller Telephone:	Not reported
Substance(s):	Not reported
Substance Type:	Not reported
Substance Identity:	Not reported
CAS Number:	Not reported
A310 Letter:	Not reported
TCPA Chemical:	Not reported
Hazrds Material:	Not reported
COMU:	Not reported
Ref. Code:	Not reported
Amt Released:	Not reported

(Continued) **S108261570**

Contained:	Not reported
Release Type:	Not reported
Release VE:	Not reported
Injuries:	Not reported
Public Exposure:	Not reported
Facility Evacuation:	Not reported
Police at Scene:	Not reported
Firemen at Scene:	Not reported
Contamination of:	Not reported
Receiving Water:	Not reported
Status at Spill:	Not reported
NJ Spill Date:	Not reported
NJ Spill Time:	Not reported
NJ Spill Name:	Not reported
NJ Spill Title:	Not reported
NJ Spill Phone:	Not reported
Other Date:	Not reported
Other Time:	Not reported
Other Name:	Not reported
Other Title:	Not reported
Other Telephone:	Not reported
Public Evacuation:	Not reported
Assistance Requested:	Not reported
Wind Direction/Speed:	Not reported
Local Municipality Notified:	Not reported
Local Municipality Name:	Not reported
Local Municipality Title:	Not reported
Local Municipality Telephone:	Not reported
Local Municipality Date:	Not reported
Local Municipality Time:	Not reported
Incident Description:	Not reported
Incident Name:	Not reported
Incident Referred To:	Not reported
Incident Region:	Not reported
Incident Telephone:	Not reported
Incident Date:	Not reported
Incident time:	Not reported
Incident ITM:	Not reported
Comments: Not reported	
Date A310 Letter Printed:	Not reported
Date Local Authority Was Notified:	Not reported
Date Updated:	Not reported
Date Report Faxed to Local Authority:	Not reported
Local Authority Notification Date:	Not reported
Rep Receive Date:	08/17/2006
Reporter Type:	Other
Reporter Name:	REDACTED
Reporter Title:	REDACTED
Reporter Org:	REDATED
Reporter Address:	Not reported
Reporter City,St,Zip:	Not reported
Reporter County:	Not reported
Incident Status:	Terminated
Incident Category Source:	Other
Incident Source Name:	UNKNOWN
Incident Source Address:	Not reported
Incident Source Address 2:	Not reported

(Continued) **S108261570**

Incident Source City,St,Zip:	NJ
Incident Source County:	Not reported
DEP Requested:	Not reported
Confidential:	Not reported
Notify Type:	Not reported
Road Closed:	Not reported
Direction:	Not reported
Responsible Party:	Not reported
Responsible Party Name:	Not reported
Responsible Party Contact:	Not reported
Responsible Party Title:	Not reported
Responsible Party Phone:	Not reported
Responsible Party Street:	Not reported
Responsible Party County:	Not reported
Responsible Party City,St,Zip:	Not reported
Memo. Of Understanding:	Not reported
Drill/trng Exercise:	Not reported
Hazardous:	Not reported

BF534 **BJ COLONY CLEANERS** **NJ AIRS** **S106480916**
Target **436 GRAND ST** **NJ DRYCLEANERS** **N/A**
Property **JERSEY CITY, NJ 07302**

Site 18 of 24 in cluster BF

Actual: **12 ft.**

Focus Map: **6**

AIRS:

Name:	BJ COLONY CLEANERS
Address:	436 GRAND ST
City,State,Zip:	JERSEY CITY, NJ 07302
Emission Year:	Not reported
Facility Number:	L1094
NAICS Code:	Not reported
Pollutant Name:	Not reported
Tons/Year lbs/Year For Taps 1000 Tons/Year For CO2:	Not reported
Tons/Season (5/1-9/30):	Not reported
Lbs/Day Peak Ozone Season (6/1-8/31):	Not reported
Lbs/Day Co-season (12/1-2/31):	Not reported
Permit of Emission:	PERMIT
X Coordinate:	615842
Y Coordinate:	687133
Coordinate Units:	NJ State Plane (NAD83) - USFEET
Coordinate Type:	GPS
Active Number:	GEN180001
Active Type Description:	(GP-013) Non-HAP Drycleaning Facilities
Document Status:	Approved
Expiration Date:	04/12/2023
Active Flag:	Y
NAICS Description:	Not reported
TPY of Fugitive Emissions:	Not reported
TPY of Non-Fugitive Emissions:	Not reported
Ozone Season Non-Fugitives:	Not reported
Ozone Season Fugitive:	Not reported
May Sep Fugitive QTY:	Not reported
May Sep Total QTY:	Not reported
Effective Start Date:	01/01/1900

Name:	BJ COLONY CLEANERS
Address:	436 GRAND ST

BJ COLONY CLEANERS (Continued) **S106480916**

City,State,Zip:	JERSEY CITY, NJ 07302
Emission Year:	Not reported
Facility Number:	L1094
NAICS Code:	Not reported
Pollutant Name:	Not reported
Tons/Year lbs/Year For Taps 1000 Tons/Year For CO2:	Not reported
Tons/Season (5/1-9/30):	Not reported
Lbs/Day Peak Ozone Season (6/1-8/31):	Not reported
Lbs/Day Co-season (12/1-2/31):	Not reported
Permit of Emission:	PERMIT
X Coordinate:	615842
Y Coordinate:	687133
Coordinate Units:	NJ State Plane (NAD83) - USFEET
Coordinate Type:	GPS
Active Number:	PCP960001
Active Type Description:	Construction of New Source
Document Status:	Auto-Killed
Expiration Date:	05/15/2003
Active Flag:	Y
NAICS Description:	Not reported
TPY of Fugitive Emissions:	Not reported
TPY of Non-Fugitive Emissions:	Not reported
Ozone Season Non-Fugitives:	Not reported
Ozone Season Fugitive:	Not reported
May Sep Fugitive QTY:	Not reported
May Sep Total QTY:	Not reported
Effective Start Date:	01/01/1900

Name:	BJ COLONY CLEANERS
Address:	436 GRAND ST
City,State,Zip:	JERSEY CITY, NJ 07302
Emission Year:	Not reported
Facility Number:	L1094
NAICS Code:	Not reported
Pollutant Name:	Not reported
Tons/Year lbs/Year For Taps 1000 Tons/Year For CO2:	Not reported
Tons/Season (5/1-9/30):	Not reported
Lbs/Day Peak Ozone Season (6/1-8/31):	Not reported
Lbs/Day Co-season (12/1-2/31):	Not reported
Permit of Emission:	PERMIT
X Coordinate:	615842
Y Coordinate:	687133
Coordinate Units:	NJ State Plane (NAD83) - USFEET
Coordinate Type:	GPS
Active Number:	PCP030001
Active Type Description:	Construction of New Source
Document Status:	Superseded (Archived)
Expiration Date:	05/15/2018
Active Flag:	Y
NAICS Description:	Not reported
TPY of Fugitive Emissions:	Not reported
TPY of Non-Fugitive Emissions:	Not reported
Ozone Season Non-Fugitives:	Not reported
Ozone Season Fugitive:	Not reported
May Sep Fugitive QTY:	Not reported
May Sep Total QTY:	Not reported
Effective Start Date:	01/01/1900

BJ COLONY CLEANERS (Continued) **S106480916**

NJ Drycleaners:
- Name: BJ COLONY CLEANERS
- Address: 436 GRAND ST
- City,State,Zip: JERSEY CITY, NJ 07302
- Facility Id: L1094
- Contact Title: OWNER
- Contact Name: KEUNG JOO LEE
- SIC Code: 7216
- SIC Description: Drycleaning Plants, Except Rug Cleaning
- X Coordinate: 615842
- Y Coordinate: 687133
- Coordinate Units: NJ State Plane (NAD83) - USFEET
- Coordinate Type: GPS
- Contact Phone: (201) 435-3023
- Active Flag: Y

BF535 **COLONY CLEANERS @ OLD COLONY SQUARE** **NJ NJEMS** **S113645589**
Target **436 GRAND ST** **N/A**
Property **JERSEY CITY, NJ 07302**

Site 19 of 24 in cluster BF

Actual: **12 ft.**

Focus Map: **6**

NJEMS:

Name:	COLONY CLEANERS @ OLD COLONY SQUARE
Address:	436 GRAND ST
City,State,Zip:	JERSEY CITY, NJ 07302
Site Id:	7447
Municipality:	JERSEY CITY
Municipality Name From Spatial Overlay:	JERSEY CITY
GNIS Civil Code For Municipality:	885264
Municipal Code (NJ-1040):	0906
X Coord:	615842
Y Coord:	687133
Coord System:	NJ STATE PLANE (NAD83) - USFEET
Coord Type:	GPS
Coord Orign:	DEP-GIS
State Standard Numeric Code From Spatial Overlay:	0906
Unique Feature Number For Municipality From Spatial Overlay:	3401736000
Eleven Digit Hydrologic Unit Code From Spatial Overlay):	02030101170
Fourteen Digit Hydrologic Unit Code From Spatial Overlay:	02030101170010
Watershed Management Area Number From Spatial Overlay:	05
Watershed Management Area Name From Spatial Overlay:	Hackensack, Hudson, and Pascack
Water Region Code From Spatial Overlay:	1
Water Region Name From Spatial Overlay:	Northeast
Sub Watershed Name From Overlay:	Hudson River
Watershed Name From Spatial Overlay:	Hudson River

BF536 **D.J. COLONY CLEANERS INC** **NJ VCP** **S108255280**
Target **436 GRAND ST** **NJ BROWNFIELDS** **N/A**
Property **JERSEY CITY, NJ 07302**

Site 20 of 24 in cluster BF

Actual:
12 ft.

Focus Map:
6

VCP:

Incident Number:	06-08-17-0036-41
MOA Execution Date:	10/03/2006
Type Of Vcp File:	CURRENT
Pi Number:	294273
Case Type(Case Type):	MOA
Case Contact: Department	Not reported
Case Contact Name:	RICHARD BAKER
Case Contact: Organization	GRAND STREET REALTY LLC
Case Contact: Address: Line1	3 MANHATTANVILLE RD
Case Contact: Address: Line2	Not reported
Case Contact: Address: Line3	Not reported
Case Contact City,St,Zip:	PURCHASE, NY 10577

BROWNFIELDS:

Name:	D.J. COLONY CLEANERS INC
Address:	436 GRAND ST
City,State,Zip:	JERSEY CITY, JERSEY CITY 07302
Price:	Not reported
Assessed Value:	Not reported
Property Size:	Unknown
Annual Taxes:	Not reported
Representative Address:	Not reported
Representative City/State/Zip:	Not reported
Submitter Name:	Not reported
Submitter Address1:	Not reported
Submitter Address2:	Not reported
Submitter City:	Not reported
Submitter State:	Not reported
Submitter Zip:	Not reported
Submitter Email:	Not reported
Submitter Phone:	Not reported
Transaction Type:	Not reported
Transfer Type:	Not reported
Site Number:	6859
X Coordinate:	615842
Y Coordinate:	687133
Coord:	615842:687133
AutoID:	Not reported
Ownership Type:	unknown
Ownership:	DEP Case
PStatus:	DEP Case
PI Number:	294273
Owner Name:	Not reported
Owner Address + Owner Street:	Not reported
Owner City:	Not reported
Owner State:	Not reported
Owner Zip Code:	Not reported
Owner County:	Not reported
Owner Phone:	9999999999
Owner Fax:	9999999999
Owner Email:	Not reported
Owner Organization:	Not reported

D.J. COLONY CLEANERS INC (Continued) **S108255280**

Authorized Representative:	Not reported
Auth Rep Relation to Owner:	Not reported
Municipal Contact Name:	Not reported
Municipal Contact Street:	Not reported
Municipal Contact City:	Not reported
Municipal Contact State:	Not reported
Municipal Contact Zip Code:	Not reported
Municipal Contact Phone:	9999999999
Municipal Contact Fax:	9999999999
Municipal Contact Email:	Not reported
Department:	Not reported
Municipal Contact Title:	Not reported
Contact Relation to Owner:	Not reported
Current Zoning:	Not reported
Proposed Zoning:	Not reported
Copy of Title Insurance:	Not reported
Block:	Not reported
Lot:	Not reported
Development Plan Completed:	Unknown
Market Study Completed:	Unknown
Current Activity:	Not reported
Current Operations:	Not reported
Prior Operations:	Not reported
Deed Restrictions:	Unknown
Easements:	Unknown
Buildings:	Not reported
Condition of Buildings:	Not reported
Square Footage:	Not reported
Total Buildable Space:	Not reported
Lease Price:	Not reported
Tax Certificate:	Unknown
Tax Lien:	Unknown
Other Liens/Judgements:	No
Traffic Study:	Unknown
Road Access:	Not reported
Waterfront Access:	Unknown
Airport Access:	Unknown
Public Transportation Access:	Unknown
Major Highway Name:	Not reported
Major Highway Interchange:	Not reported
Major Highway Miles Away:	Not reported
Local Highway Name:	Not reported
Local Highway Interchange:	Not reported
Local Highway Miles Away:	Not reported
Rail Type:	Not reported
Rail Name:	Not reported
Rail Station:	Not reported
Rail Miles Away:	Not reported
Public Water:	Unknown
Electric:	Unknown
Gas:	Unknown
Public Sewer:	Unknown
Telephone:	Unknown
Cable:	Unknown
Fiber Optics:	Unknown
Wetlands:	No
Sensitive Ecosystems/Habitats:	No

D.J. COLONY CLEANERS INC (Continued) **S108255280**

Endangered Species:	No
Historic/Archeological Site:	No
100 Year Flood Plain:	No
500 Year Flood Plain:	No
Environmental Report Copies:	Yes
List Containing Site:	Not reported
Preliminary Assessment:	No
Site Investigation:	No
Remedial Investigation:	No
Remedial Action Workplan:	No
Voluntary Cleanup Program:	Yes
Environmental Litigation:	No
Remediation In Progress:	Yes
Remediation Estimated Complete Date:	Not reported
Regulatory sign-off:	No
Regulatory Sign-Off Description:	Not reported
Other Incentives:	No
Low Interest Rates:	No
HDSRF Grants:	No
TIF:	No
HDSRF Loans:	No
USA Loans:	No
USA Grants:	No
Designated Redevelopment Area:	No
Environmental Opportunity Zone:	No
Tax Rebate or Abatement:	No
Empowerment Zone (Federal):	No
Urban Coordinating Council Neighborhood:	No
Enterprise Community (Federal):	No
Urban Enterprise Zone:	No
Additional Comments:	1) Assigned to Program,7/21/2006 2) C2: Formal Design - Known Source or Release with GW Contamination established 7/21/2006
County_int_FK:	9
Municipality_int_FK:	252
Planning Area Designation:	Planning Area 1
Authorized Representative Email:	Not reported
Authorized Representative Phone:	9999999999
General Comments:	Not reported

BF537 **PSE&G SO WATERFRONT SWITCHING STATION** **RCRA NonGen / NLR** **1016676995**
Target **433 GRAND ST** **FINDS** **NJR986639813**
Property **JERSEY CITY, NJ 07306** **ECHO**

Site 21 of 24 in cluster BF

Actual: **13 ft.**

Focus Map: **6**

RCRA NonGen / NLR:

Date Form Received by Agency:	2020-02-28 00:00:00.0
Handler Name:	PSE&G SO WATERFRONT SWITCHING STATION
Handler Address:	433 GRAND ST
Handler City,State,Zip:	JERSEY CITY, NJ 07306
EPA ID:	NJR986639813
Contact Name:	JAMES SULLIVAN
Contact Address:	HADLEY
Contact City,State,Zip:	SOUTH PLAINFIELD, NJ 07080
Contact Telephone:	856-371-4230
Contact Fax:	Not reported
Contact Email:	JAMES.SULLIVAN@PSEG.COM
Contact Title:	Not reported

PSE&G SO WATERFRONT SWITCHING STATION (Continued) **1016676995**

EPA Region:	02
Land Type:	Private
Federal Waste Generator Description:	Not a generator, verified
Non-Notifier:	Not reported
Biennial Report Cycle:	Not reported
Accessibility:	Not reported
Active Site Indicator:	Not reported
State District Owner:	NJ
State District:	NORTHERN
Mailing Address:	HADLEY RD
Mailing City,State,Zip:	SOUTH PLAINFIELD, NJ 07080
Owner Name:	PSE&G
Owner Type:	Other
Operator Name:	PSE&G
Operator Type:	Private
Short-Term Generator Activity:	No
Importer Activity:	No
Mixed Waste Generator:	No
Transporter Activity:	No
Transfer Facility Activity:	No
Recycler Activity with Storage:	No
Small Quantity On-Site Burner Exemption:	No
Smelting Melting and Refining Furnace Exemption:	No
Underground Injection Control:	No
Off-Site Waste Receipt:	No
Universal Waste Indicator:	No
Universal Waste Destination Facility:	No
Federal Universal Waste:	No
Active Site Fed-Reg Treatment Storage and Disposal Facility:	Not reported
Active Site Converter Treatment storage and Disposal Facility:	Not reported
Active Site State-Reg Treatment Storage and Disposal Facility:	Not reported
Active Site State-Reg Handler:	---
Federal Facility Indicator:	Not reported
Hazardous Secondary Material Indicator:	N
Sub-Part K Indicator:	Not reported
Commercial TSD Indicator:	No
Treatment Storage and Disposal Type:	Not reported
2018 GPRA Permit Baseline:	Not on the Baseline
2018 GPRA Renewals Baseline:	Not on the Baseline
Permit Renewals Workload Universe:	Not reported
Permit Workload Universe:	Not reported
Permit Progress Universe:	Not reported
Post-Closure Workload Universe:	Not reported
Closure Workload Universe:	Not reported
202 GPRA Corrective Action Baseline:	No
Corrective Action Workload Universe:	No
Subject to Corrective Action Universe:	No
Non-TSDFs Where RCRA CA has Been Imposed Universe:	No
TSDFs Potentially Subject to CA Under 3004 (u)/(v) Universe:	No
TSDFs Only Subject to CA under Discretionary Auth Universe:	No
Corrective Action Priority Ranking:	No NCAPS ranking
Environmental Control Indicator:	No
Institutional Control Indicator:	No
Human Exposure Controls Indicator:	N/A
Groundwater Controls Indicator:	N/A
Operating TSDF Universe:	Not reported
Full Enforcement Universe:	Not reported

PSE&G SO WATERFRONT SWITCHING STATION (Continued) **1016676995**

Significant Non-Complier Universe:	No
Unaddressed Significant Non-Complier Universe:	No
Addressed Significant Non-Complier Universe:	No
Significant Non-Complier With a Compliance Schedule Universe:	No
Financial Assurance Required:	Not reported
Handler Date of Last Change:	2020-03-04 10:43:28.0
Recognized Trader-Importer:	No
Recognized Trader-Exporter:	No
Importer of Spent Lead Acid Batteries:	No
Exporter of Spent Lead Acid Batteries:	No
Recycler Activity Without Storage:	No
Manifest Broker:	No
Sub-Part P Indicator:	No

Biennial: List of Years
Year: 2015

Click Here for Biennial Reporting System Data:

Hazardous Waste Summary:
Waste Code: D008
Waste Description: LEAD

Handler - Owner Operator:

Owner/Operator Indicator:	Operator
Owner/Operator Name:	PSE&G
Legal Status:	Private
Date Became Current:	2014-03-01 00:00:00.
Date Ended Current:	Not reported
Owner/Operator Address:	80 PARK PLAZA
Owner/Operator City,State,Zip:	NEWARK, NJ 07102
Owner/Operator Telephone:	973-430-7000
Owner/Operator Telephone Ext:	Not reported
Owner/Operator Fax:	Not reported
Owner/Operator Email:	Not reported

Owner/Operator Indicator:	Owner
Owner/Operator Name:	PSE&G
Legal Status:	Other
Date Became Current:	1991-09-25 00:00:00.
Date Ended Current:	Not reported
Owner/Operator Address:	80 PARK PLAZA
Owner/Operator City,State,Zip:	NEWARK, NJ 07102
Owner/Operator Telephone:	973-430-7000
Owner/Operator Telephone Ext:	Not reported
Owner/Operator Fax:	Not reported
Owner/Operator Email:	Not reported

Owner/Operator Indicator:	Operator
Owner/Operator Name:	PSE&G
Legal Status:	Private
Date Became Current:	2014-03-01 00:00:00.
Date Ended Current:	Not reported
Owner/Operator Address:	80 PARK PLAZA
Owner/Operator City,State,Zip:	NEWARK, NJ 07102
Owner/Operator Telephone:	973-430-7000

PSE&G SO WATERFRONT SWITCHING STATION (Continued) **1016676995**

Owner/Operator Telephone Ext:	Not reported
Owner/Operator Fax:	Not reported
Owner/Operator Email:	Not reported
Owner/Operator Indicator:	Operator
Owner/Operator Name:	PSE&G
Legal Status:	Private
Date Became Current:	2014-03-01 00:00:00.
Date Ended Current:	Not reported
Owner/Operator Address:	Not reported
Owner/Operator City,State,Zip:	Not reported
Owner/Operator Telephone:	Not reported
Owner/Operator Telephone Ext:	Not reported
Owner/Operator Fax:	Not reported
Owner/Operator Email:	Not reported
Owner/Operator Indicator:	Owner
Owner/Operator Name:	PSE&G
Legal Status:	Private
Date Became Current:	1991-09-25 00:00:00.
Date Ended Current:	Not reported
Owner/Operator Address:	80 PARK PLAZA
Owner/Operator City,State,Zip:	NEWARK, NJ 07102
Owner/Operator Telephone:	973-438-7000
Owner/Operator Telephone Ext:	Not reported
Owner/Operator Fax:	Not reported
Owner/Operator Email:	Not reported
Owner/Operator Indicator:	Owner
Owner/Operator Name:	PSE&G
Legal Status:	Other
Date Became Current:	1991-09-25 00:00:00.
Date Ended Current:	Not reported
Owner/Operator Address:	80 PARK PLAZA
Owner/Operator City,State,Zip:	NEWARK, NJ 07102
Owner/Operator Telephone:	973-430-7000
Owner/Operator Telephone Ext:	Not reported
Owner/Operator Fax:	Not reported
Owner/Operator Email:	Not reported
Owner/Operator Indicator:	Operator
Owner/Operator Name:	PSE&G
Legal Status:	Private
Date Became Current:	2014-03-01 00:00:00.
Date Ended Current:	Not reported
Owner/Operator Address:	80 PARK PLAZA
Owner/Operator City,State,Zip:	NEWARK, NJ 07102
Owner/Operator Telephone:	973-430-7000
Owner/Operator Telephone Ext:	Not reported
Owner/Operator Fax:	Not reported
Owner/Operator Email:	Not reported
Owner/Operator Indicator:	Owner
Owner/Operator Name:	PSE&G
Legal Status:	Other
Date Became Current:	1991-09-25 00:00:00.
Date Ended Current:	Not reported

PSE&G SO WATERFRONT SWITCHING STATION (Continued) **1016676995**

Owner/Operator Address: 80 PARK PLAZA
Owner/Operator City,State,Zip: NEWARK, NJ 07102
Owner/Operator Telephone: 973-430-7000
Owner/Operator Telephone Ext: Not reported
Owner/Operator Fax: Not reported
Owner/Operator Email: Not reported

Historic Generators:

Receive Date: 2016-02-19 00:00:00.0
Handler Name: PSE&G SOUTH WATERFRONT SWITCHING STATION
Federal Waste Generator Description: Large Quantity Generator
State District Owner: NJ
Large Quantity Handler of Universal Waste: No
Recognized Trader Importer: No
Recognized Trader Exporter: No
Spent Lead Acid Battery Importer: No
Spent Lead Acid Battery Exporter: No
Current Record: No
Non Storage Recycler Activity: Not reported
Electronic Manifest Broker: Not reported

Receive Date: 2014-04-02 00:00:00.0
Handler Name: PSE&G SO WATERFRONT
Federal Waste Generator Description: Large Quantity Generator
State District Owner: NJ
Large Quantity Handler of Universal Waste: No
Recognized Trader Importer: No
Recognized Trader Exporter: No
Spent Lead Acid Battery Importer: No
Spent Lead Acid Battery Exporter: No
Current Record: No
Non Storage Recycler Activity: Not reported
Electronic Manifest Broker: Not reported

Receive Date: 2016-03-03 00:00:00.0
Handler Name: PSE&G SO WATERFRONT SWITCHING STATION
Federal Waste Generator Description: Large Quantity Generator
State District Owner: NJ
Large Quantity Handler of Universal Waste: No
Recognized Trader Importer: No
Recognized Trader Exporter: No
Spent Lead Acid Battery Importer: No
Spent Lead Acid Battery Exporter: No
Current Record: No
Non Storage Recycler Activity: Not reported
Electronic Manifest Broker: Not reported

Receive Date: 2020-02-28 00:00:00.0
Handler Name: PSE&G SO WATERFRONT SWITCHING STATION
Federal Waste Generator Description: Not a generator, verified
State District Owner: NJ
Large Quantity Handler of Universal Waste: No
Recognized Trader Importer: No
Recognized Trader Exporter: No
Spent Lead Acid Battery Importer: No
Spent Lead Acid Battery Exporter: No
Current Record: Yes

PSE&G SO WATERFRONT SWITCHING STATION (Continued) **1016676995**

Non Storage Recycler Activity: No
Electronic Manifest Broker: No

List of NAICS Codes and Descriptions:
NAICS Code: 22112
NAICS Description: ELECTRIC POWER TRANSMISSION, CONTROL, AND DISTRIBUTION

NAICS Code: 221121
NAICS Description: ELECTRIC BULK POWER TRANSMISSION AND CONTROL

Facility Has Received Notices of Violation:
Found Violation: No
Agency Which Determined Violation: Not reported
Violation Short Description: Not reported
Date Violation was Determined: Not reported
Actual Return to Compliance Date: Not reported
Return to Compliance Qualifier: Not reported
Violation Responsible Agency: Not reported
Scheduled Compliance Date: Not reported
Enforcement Identifier: Not reported
Date of Enforcement Action: Not reported
Enforcement Responsible Agency: Not reported
Enforcement Docket Number: Not reported
Enforcement Attorney: Not reported
Corrective Action Component: Not reported
Appeal Initiated Date: Not reported
Appeal Resolution Date: Not reported
Disposition Status Date: Not reported
Disposition Status: Not reported
Disposition Status Description: Not reported
Consent/Final Order Sequence Number: Not reported
Consent/Final Order Respondent Name: Not reported
Consent/Final Order Lead Agency: Not reported
Enforcement Type: Not reported
Enforcement Responsible Person: Not reported
Enforcement Responsible Sub-Organization: Not reported
SEP Sequence Number: Not reported
SEP Expenditure Amount: Not reported
SEP Scheduled Completion Date: Not reported
SEP Actual Date: Not reported
SEP Defaulted Date: Not reported
SEP Type: Not reported
SEP Type Description: Not reported
Proposed Amount: Not reported
Final Monetary Amount: Not reported
Paid Amount: Not reported
Final Count: Not reported
Final Amount: Not reported

Evaluation Action Summary:
Evaluation Date: 2016-09-20 00:00:00.0
Evaluation Responsible Agency: State
Found Violation: No
Evaluation Type Description: COMPLIANCE EVALUATION INSPECTION ON-SITE
Evaluation Responsible Person Identifier: NOSDS
Evaluation Responsible Sub-Organization: Not reported

PSE&G SO WATERFRONT SWITCHING STATION (Continued) **1016676995**

Actual Return to Compliance Date:	Not reported
Scheduled Compliance Date:	Not reported
Date of Request:	Not reported
Date Response Received:	Not reported
Request Agency:	Not reported
Former Citation:	Not reported

FINDS:
Registry ID: 110058889911

Click Here:

Environmental Interest/Information System:
NJ-NJEMS (New Jersey - New Jersey Environmental Management System).
The Department of Environmental Protection (NJDEP) manages large databases of environmental information in this integrated system.
RCRAInfo is a national information system that supports the Resource Conservation and Recovery Act (RCRA) program through the tracking of events and activities related to facilities that generate, transport, and treat, store, or dispose of hazardous waste. RCRAInfo allows RCRA program staff to track the notification, permit, compliance, and corrective action activities required under RCRA.
HAZARDOUS WASTE BIENNIAL REPORTER

Click this hyperlink while viewing on your computer to access additional FINDS: detail in the EDR Site Report.

ECHO:

Envid:	1016676995
Registry ID:	110058889911
DFR URL:	http://echo.epa.gov/detailed-facility-report?fid=110058889911
Name:	PSE&G SO WATERFRONT SWITCHING STATION
Address:	433 GRAND ST
City,State,Zip:	JERSEY CITY, NJ 07306

BF538 **PSE&G SOUTH WATERFRONT SWITCH** **PA MANIFEST** **S118070047**
Target **433 GRAND ST** **N/A**
Property **JERSEY CITY, NJ 07303**

Site 22 of 24 in cluster BF

Actual: **13 ft.**

Focus Map: **6**

Manifest Details:

Year:	2015
Manifest Number:	000972964VES
Manifest Type:	TSD Copy
Generator EPA Id:	NJR986639813
Generator Date:	02/06/2015
Mailing Address:	Not reported
Mailing City,St,Zip:	Not reported
Contact Name:	Not reported
Contact Phone:	Not reported
TSD EPA Id:	Not reported
TSD Date:	Not reported
TSD Facility Name:	Envirite of Pennsylvania Inc
TSD Facility Address:	730 Vogelsong Rd
TSD Facility City:	York
TSD Facility State:	PA

PSE&G SOUTH WATERFRONT SWITCH (Continued) **S118070047**

Facility Telephone:	Not reported
Page Number:	1
Line Number:	1
Waste Number:	D008
Container Number:	1
Container Type:	Dump truck
Waste Quantity:	25
Unit:	Tons (2000 Pounds)
Handling Code:	Not reported
TSP EPA Id:	PAD010154045
Date TSP Sig:	Not reported
Year:	2015
Manifest Number:	000972981VES
Manifest Type:	TSD Copy
Generator EPA Id:	NJR986639813
Generator Date:	02/04/2015
Mailing Address:	Not reported
Mailing City,St,Zip:	Not reported
Contact Name:	Not reported
Contact Phone:	Not reported
TSD EPA Id:	Not reported
TSD Date:	Not reported
TSD Facility Name:	Envirite of Pennsylvania Inc
TSD Facility Address:	730 Vogelsong Rd
TSD Facility City:	York
TSD Facility State:	PA
Facility Telephone:	Not reported
Page Number:	1
Line Number:	1
Waste Number:	D008
Container Number:	1
Container Type:	Metal boxes, cartons, cases (including roll-offs)
Waste Quantity:	15
Unit:	Tons (2000 Pounds)
Handling Code:	Not reported
TSP EPA Id:	PAD010154045
Date TSP Sig:	Not reported
Year:	2015
Manifest Number:	000972977VES
Manifest Type:	TSD Copy
Generator EPA Id:	NJR986639813
Generator Date:	02/04/2015
Mailing Address:	Not reported
Mailing City,St,Zip:	Not reported
Contact Name:	Not reported
Contact Phone:	Not reported
TSD EPA Id:	Not reported
TSD Date:	Not reported
TSD Facility Name:	Envirite of Pennsylvania Inc
TSD Facility Address:	730 Vogelsong Rd
TSD Facility City:	York
TSD Facility State:	PA
Facility Telephone:	Not reported
Page Number:	1
Line Number:	1

PSE&G SOUTH WATERFRONT SWITCH (Continued) **S118070047**

Waste Number:	D008
Container Number:	1
Container Type:	Dump truck
Waste Quantity:	25
Unit:	Tons (2000 Pounds)
Handling Code:	Not reported
TSP EPA Id:	PAD010154045
Date TSP Sig:	Not reported
Year:	2015
Manifest Number:	000972276VES
Manifest Type:	TSD Copy
Generator EPA Id:	NJR986639813
Generator Date:	06/17/2015
Mailing Address:	Not reported
Mailing City,St,Zip:	Not reported
Contact Name:	Not reported
Contact Phone:	Not reported
TSD EPA Id:	Not reported
TSD Date:	Not reported
TSD Facility Name:	Envirite of Pennsylvania Inc
TSD Facility Address:	730 Vogelsong Rd
TSD Facility City:	York
TSD Facility State:	PA
Facility Telephone:	Not reported
Page Number:	1
Line Number:	1
Waste Number:	D008
Container Number:	1
Container Type:	Metal boxes, cartons, cases (including roll-offs)
Waste Quantity:	15
Unit:	Tons (2000 Pounds)
Handling Code:	Not reported
TSP EPA Id:	PAD010154045
Date TSP Sig:	Not reported
Year:	2015
Manifest Number:	000972974VES
Manifest Type:	TSD Copy
Generator EPA Id:	NJR986639813
Generator Date:	02/04/2015
Mailing Address:	Not reported
Mailing City,St,Zip:	Not reported
Contact Name:	Not reported
Contact Phone:	Not reported
TSD EPA Id:	Not reported
TSD Date:	Not reported
TSD Facility Name:	Envirite of Pennsylvania Inc
TSD Facility Address:	730 Vogelsong Rd
TSD Facility City:	York
TSD Facility State:	PA
Facility Telephone:	Not reported
Page Number:	1
Line Number:	1
Waste Number:	D008
Container Number:	1
Container Type:	Dump truck

PSE&G SOUTH WATERFRONT SWITCH (Continued) **S118070047**

Waste Quantity: 25
Unit: Tons (2000 Pounds)
Handling Code: Not reported
TSP EPA Id: PAD010154045
Date TSP Sig: Not reported

Year: 2015
Manifest Number: 000972976VES
Manifest Type: TSD Copy
Generator EPA Id: NJR986639813
Generator Date: 02/04/2015
Mailing Address: Not reported
Mailing City,St,Zip: Not reported
Contact Name: Not reported
Contact Phone: Not reported
TSD EPA Id: Not reported
TSD Date: Not reported
TSD Facility Name: Envirite of Pennsylvania Inc
TSD Facility Address: 730 Vogelsong Rd
TSD Facility City: York
TSD Facility State: PA
Facility Telephone: Not reported
Page Number: 1
Line Number: 1
Waste Number: D008
Container Number: 1
Container Type: Dump truck
Waste Quantity: 25
Unit: Tons (2000 Pounds)
Handling Code: Not reported
TSP EPA Id: PAD010154045
Date TSP Sig: Not reported

Year: 2015
Manifest Number: 000973956VES
Manifest Type: TSD Copy
Generator EPA Id: NJR986639813
Generator Date: 01/22/2015
Mailing Address: Not reported
Mailing City,St,Zip: Not reported
Contact Name: Not reported
Contact Phone: Not reported
TSD EPA Id: Not reported
TSD Date: Not reported
TSD Facility Name: Envirite of Pennsylvania Inc
TSD Facility Address: 730 Vogelsong Rd
TSD Facility City: York
TSD Facility State: PA
Facility Telephone: Not reported
Page Number: 1
Line Number: 1
Waste Number: D008
Container Number: 1
Container Type: Dump truck
Waste Quantity: 24
Unit: Tons (2000 Pounds)
Handling Code: Not reported

PSE&G SOUTH WATERFRONT SWITCH (Continued) **S118070047**

TSP EPA Id: PAD010154045
Date TSP Sig: Not reported

Year: 2015
Manifest Number: 000973963VES
Manifest Type: TSD Copy
Generator EPA Id: NJR986639813
Generator Date: 01/23/2015
Mailing Address: Not reported
Mailing City,St,Zip: Not reported
Contact Name: Not reported
Contact Phone: Not reported
TSD EPA Id: Not reported
TSD Date: Not reported
TSD Facility Name: Envirite of Pennsylvania Inc
TSD Facility Address: 730 Vogelsong Rd
TSD Facility City: York
TSD Facility State: PA
Facility Telephone: Not reported
Page Number: 1
Line Number: 1
Waste Number: D008
Container Number: 1
Container Type: Metal boxes, cartons, cases (including roll-offs)
Waste Quantity: 20
Unit: Tons (2000 Pounds)
Handling Code: Not reported
TSP EPA Id: PAD010154045
Date TSP Sig: Not reported

Year: 2015
Manifest Number: 000972277VES
Manifest Type: TSD Copy
Generator EPA Id: NJR986639813
Generator Date: 06/22/2015
Mailing Address: Not reported
Mailing City,St,Zip: Not reported
Contact Name: Not reported
Contact Phone: Not reported
TSD EPA Id: Not reported
TSD Date: Not reported
TSD Facility Name: Envirite of Pennsylvania Inc
TSD Facility Address: 730 Vogelsong Rd
TSD Facility City: York
TSD Facility State: PA
Facility Telephone: Not reported
Page Number: 1
Line Number: 1
Waste Number: D008
Container Number: 1
Container Type: Metal boxes, cartons, cases (including roll-offs)
Waste Quantity: 20
Unit: Tons (2000 Pounds)
Handling Code: Not reported
TSP EPA Id: PAD010154045
Date TSP Sig: Not reported

PSE&G SOUTH WATERFRONT SWITCH (Continued) **S118070047**

Year:	2015
Manifest Number:	000973957VES
Manifest Type:	TSD Copy
Generator EPA Id:	NJR986639813
Generator Date:	01/22/2015
Mailing Address:	Not reported
Mailing City,St,Zip:	Not reported
Contact Name:	Not reported
Contact Phone:	Not reported
TSD EPA Id:	Not reported
TSD Date:	Not reported
TSD Facility Name:	Envirite of Pennsylvania Inc
TSD Facility Address:	730 Vogelsong Rd
TSD Facility City:	York
TSD Facility State:	PA
Facility Telephone:	Not reported
Page Number:	1
Line Number:	1
Waste Number:	D008
Container Number:	1
Container Type:	Dump truck
Waste Quantity:	24
Unit:	Tons (2000 Pounds)
Handling Code:	Not reported
TSP EPA Id:	PAD010154045
Date TSP Sig:	Not reported

Click this hyperlink while viewing on your computer to access
101 additional PA_MANIFEST: record(s) in the EDR Site Report.

BF539 **PSE&G SO WATERFRONT SWITCHING STATION** **NJ NJEMS** **S120665094**
Target **433 GRAND ST** **NJ MANIFEST** **N/A**
Property **JERSEY CITY, NJ 07306**

Site 23 of 24 in cluster BF

Actual: **13 ft.**

Focus Map: **6**

NJEMS:

Name:	PSE&G SO WATERFRONT
Address:	433 GRAND ST
City,State,Zip:	JERSEY CITY, NJ 07306
Site Id:	503587
Municipality:	JERSEY CITY
Municipality Name From Spatial Overlay:	JERSEY CITY
GNIS Civil Code For Municipality:	885264
Municipal Code (NJ-1040):	0906
X Coord:	615828
Y Coord:	686429
Coord System:	NJ STATE PLANE (NAD83) - USFEET
Coord Type:	Approx. Addr. Match
Coord Orign:	DEP-GIS
State Standard Numeric Code From Spatial Overlay:	0906
Unique Feature Number For Municipality From Spatial Overlay:	3401736000
Eleven Digit Hydrologic Unit Code From Spatial Overlay):	02030101170
Fourteen Digit Hydrologic Unit Code From Spatial Overlay:	02030101170010
Watershed Management Area Number From Spatial Overlay:	05
Watershed Management Area Name From Spatial Overlay:	Hackensack, Hudson, and Pascack
Water Region Code From Spatial Overlay:	1
Water Region Name From Spatial Overlay:	Northeast

PSE&G SO WATERFRONT SWITCHING STATION (Continued) **S120665094**

Sub Watershed Name From Overlay: Hudson River
Watershed Name From Spatial Overlay: Hudson River

NJ MANIFEST:

EPA Id:	NJR986639813
Mail Address:	4000 HADLEY RD
Mail City/State/Zip:	SOUTH PLAINFIELD, NJ 07080
Facility Phone:	Not reported
Emergency Phone:	Not reported
Contact:	SHAUN J FINE
Comments:	Not reported
SIC Code:	Not reported
County:	NJ017
Municipal:	Not reported
Previous EPA Id:	Not reported
Gen Flag:	Not reported
Trans Flag:	Not reported
TSDF Flag:	Not reported
Name Change:	Not reported
Date Change:	Not reported

Manifest:

Manifest Number:	000973957VES
EPA ID:	NJR986639813
Date Shipped:	1/22/2015
TSDF EPA ID:	PAD010154045
Transporter EPA ID:	PAD146714878
Transporter 2 EPA ID:	Not reported
Transporter 3 EPA ID:	Not reported
Transporter 4 EPA ID:	Not reported
Transporter 5 EPA ID:	Not reported
Transporter 6 EPA ID:	Not reported
Transporter 7 EPA ID:	Not reported
Transporter 8 EPA ID:	Not reported
Transporter 9 EPA ID:	Not reported
Transporter 10 EPA ID:	Not reported
Date Trans1 Transported Waste:	Not reported
Date Trans2 Transported Waste:	Not reported
Date Trans3 Transported Waste:	Not reported
Date Trans4 Transported Waste:	Not reported
Date Trans5 Transported Waste:	Not reported
Date Trans6 Transported Waste:	Not reported
Date Trans7 Transported Waste:	Not reported
Date Trans8 Transported Waste:	Not reported
Date Trans9 Transported Waste:	Not reported
Date Trans10 Transported Waste:	Not reported
Date TSDF Received Waste:	Not reported
TSDF EPA Facility Name:	Not reported
QTY Units:	Not reported
Transporter SEQ ID:	Not reported
Transporter-1 Date:	Not reported
Waste SEQ ID:	Not reported
Waste Type Code 2:	Not reported
Waste Type Code 3:	Not reported
Waste Type Code 4:	Not reported
Waste Type Code 5:	Not reported
Waste Type Code 6:	Not reported

PSE&G SO WATERFRONT SWITCHING STATION (Continued) **S120665094**

Date Accepted:	Not reported
Manifest Discrepancy Type:	Not reported
Data Entry Number:	Not reported
Was Load Rejected:	SOUTH PLAINFIELD, NJ 07080
Reason Load Was Rejected:	Not reported
Manifest Number:	000973961VES
EPA ID:	NJR986639813
Date Shipped:	1/23/2015
TSDF EPA ID:	PAD010154045
Transporter EPA ID:	NJD000692061
Transporter 2 EPA ID:	Not reported
Transporter 3 EPA ID:	Not reported
Transporter 4 EPA ID:	Not reported
Transporter 5 EPA ID:	Not reported
Transporter 6 EPA ID:	Not reported
Transporter 7 EPA ID:	Not reported
Transporter 8 EPA ID:	Not reported
Transporter 9 EPA ID:	Not reported
Transporter 10 EPA ID:	Not reported
Date Trans1 Transported Waste:	Not reported
Date Trans2 Transported Waste:	Not reported
Date Trans3 Transported Waste:	Not reported
Date Trans4 Transported Waste:	Not reported
Date Trans5 Transported Waste:	Not reported
Date Trans6 Transported Waste:	Not reported
Date Trans7 Transported Waste:	Not reported
Date Trans8 Transported Waste:	Not reported
Date Trans9 Transported Waste:	Not reported
Date Trans10 Transported Waste:	Not reported
Date TSDF Received Waste:	Not reported
TSDF EPA Facility Name:	Not reported
QTY Units:	Not reported
Transporter SEQ ID:	Not reported
Transporter-1 Date:	Not reported
Waste SEQ ID:	Not reported
Waste Type Code 2:	Not reported
Waste Type Code 3:	Not reported
Waste Type Code 4:	Not reported
Waste Type Code 5:	Not reported
Waste Type Code 6:	Not reported
Date Accepted:	Not reported
Manifest Discrepancy Type:	Not reported
Data Entry Number:	Not reported
Was Load Rejected:	SOUTH PLAINFIELD, NJ 07080
Reason Load Was Rejected:	Not reported
Manifest Number:	000973962VES
EPA ID:	NJR986639813
Date Shipped:	1/23/2015
TSDF EPA ID:	PAD010154045
Transporter EPA ID:	NJD000692061
Transporter 2 EPA ID:	Not reported
Transporter 3 EPA ID:	Not reported
Transporter 4 EPA ID:	Not reported
Transporter 5 EPA ID:	Not reported
Transporter 6 EPA ID:	Not reported

PSE&G SO WATERFRONT SWITCHING STATION (Continued) **S120665094**

Transporter 7 EPA ID:	Not reported
Transporter 8 EPA ID:	Not reported
Transporter 9 EPA ID:	Not reported
Transporter 10 EPA ID:	Not reported
Date Trans1 Transported Waste:	Not reported
Date Trans2 Transported Waste:	Not reported
Date Trans3 Transported Waste:	Not reported
Date Trans4 Transported Waste:	Not reported
Date Trans5 Transported Waste:	Not reported
Date Trans6 Transported Waste:	Not reported
Date Trans7 Transported Waste:	Not reported
Date Trans8 Transported Waste:	Not reported
Date Trans9 Transported Waste:	Not reported
Date Trans10 Transported Waste:	Not reported
Date TSDF Received Waste:	Not reported
TSDF EPA Facility Name:	Not reported
QTY Units:	Not reported
Transporter SEQ ID:	Not reported
Transporter-1 Date:	Not reported
Waste SEQ ID:	Not reported
Waste Type Code 2:	Not reported
Waste Type Code 3:	Not reported
Waste Type Code 4:	Not reported
Waste Type Code 5:	Not reported
Waste Type Code 6:	Not reported
Date Accepted:	Not reported
Manifest Discrepancy Type:	Not reported
Data Entry Number:	Not reported
Was Load Rejected:	SOUTH PLAINFIELD, NJ 07080
Reason Load Was Rejected:	Not reported

Manifest Number:	000974211VES
EPA ID:	NJR986639813
Date Shipped:	6/12/2015
TSDF EPA ID:	PAD010154045
Transporter EPA ID:	NJD000692061
Transporter 2 EPA ID:	Not reported
Transporter 3 EPA ID:	Not reported
Transporter 4 EPA ID:	Not reported
Transporter 5 EPA ID:	Not reported
Transporter 6 EPA ID:	Not reported
Transporter 7 EPA ID:	Not reported
Transporter 8 EPA ID:	Not reported
Transporter 9 EPA ID:	Not reported
Transporter 10 EPA ID:	Not reported
Date Trans1 Transported Waste:	Not reported
Date Trans2 Transported Waste:	Not reported
Date Trans3 Transported Waste:	Not reported
Date Trans4 Transported Waste:	Not reported
Date Trans5 Transported Waste:	Not reported
Date Trans6 Transported Waste:	Not reported
Date Trans7 Transported Waste:	Not reported
Date Trans8 Transported Waste:	Not reported
Date Trans9 Transported Waste:	Not reported
Date Trans10 Transported Waste:	Not reported
Date TSDF Received Waste:	Not reported
TSDF EPA Facility Name:	Not reported

PSE&G SO WATERFRONT SWITCHING STATION (Continued) **S120665094**

QTY Units:	Not reported
Transporter SEQ ID:	Not reported
Transporter-1 Date:	Not reported
Waste SEQ ID:	Not reported
Waste Type Code 2:	Not reported
Waste Type Code 3:	Not reported
Waste Type Code 4:	Not reported
Waste Type Code 5:	Not reported
Waste Type Code 6:	Not reported
Date Accepted:	Not reported
Manifest Discrepancy Type:	Not reported
Data Entry Number:	Not reported
Was Load Rejected:	SOUTH PLAINFIELD, NJ 07080
Reason Load Was Rejected:	Not reported
Manifest Number:	000972965VES
EPA ID:	NJR986639813
Date Shipped:	2/6/2015
TSDF EPA ID:	PAD010154045
Transporter EPA ID:	PAD146714878
Transporter 2 EPA ID:	Not reported
Transporter 3 EPA ID:	Not reported
Transporter 4 EPA ID:	Not reported
Transporter 5 EPA ID:	Not reported
Transporter 6 EPA ID:	Not reported
Transporter 7 EPA ID:	Not reported
Transporter 8 EPA ID:	Not reported
Transporter 9 EPA ID:	Not reported
Transporter 10 EPA ID:	Not reported
Date Trans1 Transported Waste:	Not reported
Date Trans2 Transported Waste:	Not reported
Date Trans3 Transported Waste:	Not reported
Date Trans4 Transported Waste:	Not reported
Date Trans5 Transported Waste:	Not reported
Date Trans6 Transported Waste:	Not reported
Date Trans7 Transported Waste:	Not reported
Date Trans8 Transported Waste:	Not reported
Date Trans9 Transported Waste:	Not reported
Date Trans10 Transported Waste:	Not reported
Date TSDF Received Waste:	Not reported
TSDF EPA Facility Name:	Not reported
QTY Units:	Not reported
Transporter SEQ ID:	Not reported
Transporter-1 Date:	Not reported
Waste SEQ ID:	Not reported
Waste Type Code 2:	Not reported
Waste Type Code 3:	Not reported
Waste Type Code 4:	Not reported
Waste Type Code 5:	Not reported
Waste Type Code 6:	Not reported
Date Accepted:	Not reported
Manifest Discrepancy Type:	Not reported
Data Entry Number:	Not reported
Was Load Rejected:	SOUTH PLAINFIELD, NJ 07080
Reason Load Was Rejected:	Not reported
Manifest Number:	000972970VES

PSE&G SO WATERFRONT SWITCHING STATION (Continued) **S120665094**

EPA ID:	NJR986639813
Date Shipped:	2/6/2015
TSDF EPA ID:	PAD010154045
Transporter EPA ID:	NJD000692061
Transporter 2 EPA ID:	Not reported
Transporter 3 EPA ID:	Not reported
Transporter 4 EPA ID:	Not reported
Transporter 5 EPA ID:	Not reported
Transporter 6 EPA ID:	Not reported
Transporter 7 EPA ID:	Not reported
Transporter 8 EPA ID:	Not reported
Transporter 9 EPA ID:	Not reported
Transporter 10 EPA ID:	Not reported
Date Trans1 Transported Waste:	Not reported
Date Trans2 Transported Waste:	Not reported
Date Trans3 Transported Waste:	Not reported
Date Trans4 Transported Waste:	Not reported
Date Trans5 Transported Waste:	Not reported
Date Trans6 Transported Waste:	Not reported
Date Trans7 Transported Waste:	Not reported
Date Trans8 Transported Waste:	Not reported
Date Trans9 Transported Waste:	Not reported
Date Trans10 Transported Waste:	Not reported
Date TSDF Received Waste:	Not reported
TSDF EPA Facility Name:	Not reported
QTY Units:	Not reported
Transporter SEQ ID:	Not reported
Transporter-1 Date:	Not reported
Waste SEQ ID:	Not reported
Waste Type Code 2:	Not reported
Waste Type Code 3:	Not reported
Waste Type Code 4:	Not reported
Waste Type Code 5:	Not reported
Waste Type Code 6:	Not reported
Date Accepted:	Not reported
Manifest Discrepancy Type:	Not reported
Data Entry Number:	Not reported
Was Load Rejected:	SOUTH PLAINFIELD, NJ 07080
Reason Load Was Rejected:	Not reported

Manifest Number:	000972974VES
EPA ID:	NJR986639813
Date Shipped:	2/4/2015
TSDF EPA ID:	PAD010154045
Transporter EPA ID:	PAD146714878
Transporter 2 EPA ID:	Not reported
Transporter 3 EPA ID:	Not reported
Transporter 4 EPA ID:	Not reported
Transporter 5 EPA ID:	Not reported
Transporter 6 EPA ID:	Not reported
Transporter 7 EPA ID:	Not reported
Transporter 8 EPA ID:	Not reported
Transporter 9 EPA ID:	Not reported
Transporter 10 EPA ID:	Not reported
Date Trans1 Transported Waste:	Not reported
Date Trans2 Transported Waste:	Not reported
Date Trans3 Transported Waste:	Not reported

PSE&G SO WATERFRONT SWITCHING STATION (Continued) **S120665094**

Date Trans4 Transported Waste:	Not reported
Date Trans5 Transported Waste:	Not reported
Date Trans6 Transported Waste:	Not reported
Date Trans7 Transported Waste:	Not reported
Date Trans8 Transported Waste:	Not reported
Date Trans9 Transported Waste:	Not reported
Date Trans10 Transported Waste:	Not reported
Date TSDF Received Waste:	Not reported
TSDF EPA Facility Name:	Not reported
QTY Units:	Not reported
Transporter SEQ ID:	Not reported
Transporter-1 Date:	Not reported
Waste SEQ ID:	Not reported
Waste Type Code 2:	Not reported
Waste Type Code 3:	Not reported
Waste Type Code 4:	Not reported
Waste Type Code 5:	Not reported
Waste Type Code 6:	Not reported
Date Accepted:	Not reported
Manifest Discrepancy Type:	Not reported
Data Entry Number:	Not reported
Was Load Rejected:	SOUTH PLAINFIELD, NJ 07080
Reason Load Was Rejected:	Not reported

Manifest Number:	000972976VES
EPA ID:	NJR986639813
Date Shipped:	2/4/2015
TSDF EPA ID:	PAD010154045
Transporter EPA ID:	PAD146714878
Transporter 2 EPA ID:	Not reported
Transporter 3 EPA ID:	Not reported
Transporter 4 EPA ID:	Not reported
Transporter 5 EPA ID:	Not reported
Transporter 6 EPA ID:	Not reported
Transporter 7 EPA ID:	Not reported
Transporter 8 EPA ID:	Not reported
Transporter 9 EPA ID:	Not reported
Transporter 10 EPA ID:	Not reported
Date Trans1 Transported Waste:	Not reported
Date Trans2 Transported Waste:	Not reported
Date Trans3 Transported Waste:	Not reported
Date Trans4 Transported Waste:	Not reported
Date Trans5 Transported Waste:	Not reported
Date Trans6 Transported Waste:	Not reported
Date Trans7 Transported Waste:	Not reported
Date Trans8 Transported Waste:	Not reported
Date Trans9 Transported Waste:	Not reported
Date Trans10 Transported Waste:	Not reported
Date TSDF Received Waste:	Not reported
TSDF EPA Facility Name:	Not reported
QTY Units:	Not reported
Transporter SEQ ID:	Not reported
Transporter-1 Date:	Not reported
Waste SEQ ID:	Not reported
Waste Type Code 2:	Not reported
Waste Type Code 3:	Not reported
Waste Type Code 4:	Not reported

PSE&G SO WATERFRONT SWITCHING STATION (Continued) **S120665094**

Waste Type Code 5:	Not reported
Waste Type Code 6:	Not reported
Date Accepted:	Not reported
Manifest Discrepancy Type:	Not reported
Data Entry Number:	Not reported
Was Load Rejected:	SOUTH PLAINFIELD, NJ 07080
Reason Load Was Rejected:	Not reported

Manifest Number:	000973956VES
EPA ID:	NJR986639813
Date Shipped:	1/22/2015
TSDF EPA ID:	PAD010154045
Transporter EPA ID:	PAD146714878
Transporter 2 EPA ID:	Not reported
Transporter 3 EPA ID:	Not reported
Transporter 4 EPA ID:	Not reported
Transporter 5 EPA ID:	Not reported
Transporter 6 EPA ID:	Not reported
Transporter 7 EPA ID:	Not reported
Transporter 8 EPA ID:	Not reported
Transporter 9 EPA ID:	Not reported
Transporter 10 EPA ID:	Not reported
Date Trans1 Transported Waste:	Not reported
Date Trans2 Transported Waste:	Not reported
Date Trans3 Transported Waste:	Not reported
Date Trans4 Transported Waste:	Not reported
Date Trans5 Transported Waste:	Not reported
Date Trans6 Transported Waste:	Not reported
Date Trans7 Transported Waste:	Not reported
Date Trans8 Transported Waste:	Not reported
Date Trans9 Transported Waste:	Not reported
Date Trans10 Transported Waste:	Not reported
Date TSDF Received Waste:	Not reported
TSDF EPA Facility Name:	Not reported
QTY Units:	Not reported
Transporter SEQ ID:	Not reported
Transporter-1 Date:	Not reported
Waste SEQ ID:	Not reported
Waste Type Code 2:	Not reported
Waste Type Code 3:	Not reported
Waste Type Code 4:	Not reported
Waste Type Code 5:	Not reported
Waste Type Code 6:	Not reported
Date Accepted:	Not reported
Manifest Discrepancy Type:	Not reported
Data Entry Number:	Not reported
Was Load Rejected:	SOUTH PLAINFIELD, NJ 07080
Reason Load Was Rejected:	Not reported

Manifest Number:	000973963VES
EPA ID:	NJR986639813
Date Shipped:	1/23/2015
TSDF EPA ID:	PAD010154045
Transporter EPA ID:	NJD000692061
Transporter 2 EPA ID:	Not reported
Transporter 3 EPA ID:	Not reported
Transporter 4 EPA ID:	Not reported

PSE&G SO WATERFRONT SWITCHING STATION (Continued) **S120665094**

Transporter 5 EPA ID:	Not reported
Transporter 6 EPA ID:	Not reported
Transporter 7 EPA ID:	Not reported
Transporter 8 EPA ID:	Not reported
Transporter 9 EPA ID:	Not reported
Transporter 10 EPA ID:	Not reported
Date Trans1 Transported Waste:	Not reported
Date Trans2 Transported Waste:	Not reported
Date Trans3 Transported Waste:	Not reported
Date Trans4 Transported Waste:	Not reported
Date Trans5 Transported Waste:	Not reported
Date Trans6 Transported Waste:	Not reported
Date Trans7 Transported Waste:	Not reported
Date Trans8 Transported Waste:	Not reported
Date Trans9 Transported Waste:	Not reported
Date Trans10 Transported Waste:	Not reported
Date TSDF Received Waste:	Not reported
TSDF EPA Facility Name:	Not reported
QTY Units:	Not reported
Transporter SEQ ID:	Not reported
Transporter-1 Date:	Not reported
Waste SEQ ID:	Not reported
Waste Type Code 2:	Not reported
Waste Type Code 3:	Not reported
Waste Type Code 4:	Not reported
Waste Type Code 5:	Not reported
Waste Type Code 6:	Not reported
Date Accepted:	Not reported
Manifest Discrepancy Type:	Not reported
Data Entry Number:	Not reported
Was Load Rejected:	SOUTH PLAINFIELD, NJ 07080
Reason Load Was Rejected:	Not reported
Manifest Number:	000972978VES
EPA ID:	NJR986639813
Date Shipped:	2/4/2015
TSDF EPA ID:	PAD010154045
Transporter EPA ID:	NJD000692061
Transporter 2 EPA ID:	Not reported
Transporter 3 EPA ID:	Not reported
Transporter 4 EPA ID:	Not reported
Transporter 5 EPA ID:	Not reported
Transporter 6 EPA ID:	Not reported
Transporter 7 EPA ID:	Not reported
Transporter 8 EPA ID:	Not reported
Transporter 9 EPA ID:	Not reported
Transporter 10 EPA ID:	Not reported
Date Trans1 Transported Waste:	Not reported
Date Trans2 Transported Waste:	Not reported
Date Trans3 Transported Waste:	Not reported
Date Trans4 Transported Waste:	Not reported
Date Trans5 Transported Waste:	Not reported
Date Trans6 Transported Waste:	Not reported
Date Trans7 Transported Waste:	Not reported
Date Trans8 Transported Waste:	Not reported
Date Trans9 Transported Waste:	Not reported
Date Trans10 Transported Waste:	Not reported

PSE&G SO WATERFRONT SWITCHING STATION (Continued) **S120665094**

Date TSDF Received Waste:	Not reported
TSDF EPA Facility Name:	Not reported
QTY Units:	Not reported
Transporter SEQ ID:	Not reported
Transporter-1 Date:	Not reported
Waste SEQ ID:	Not reported
Waste Type Code 2:	Not reported
Waste Type Code 3:	Not reported
Waste Type Code 4:	Not reported
Waste Type Code 5:	Not reported
Waste Type Code 6:	Not reported
Date Accepted:	Not reported
Manifest Discrepancy Type:	Not reported
Data Entry Number:	Not reported
Was Load Rejected:	SOUTH PLAINFIELD, NJ 07080
Reason Load Was Rejected:	Not reported

Manifest Number:	000972977VES
EPA ID:	NJR986639813
Date Shipped:	2/4/2015
TSDF EPA ID:	PAD010154045
Transporter EPA ID:	PAD146714878
Transporter 2 EPA ID:	Not reported
Transporter 3 EPA ID:	Not reported
Transporter 4 EPA ID:	Not reported
Transporter 5 EPA ID:	Not reported
Transporter 6 EPA ID:	Not reported
Transporter 7 EPA ID:	Not reported
Transporter 8 EPA ID:	Not reported
Transporter 9 EPA ID:	Not reported
Transporter 10 EPA ID:	Not reported
Date Trans1 Transported Waste:	Not reported
Date Trans2 Transported Waste:	Not reported
Date Trans3 Transported Waste:	Not reported
Date Trans4 Transported Waste:	Not reported
Date Trans5 Transported Waste:	Not reported
Date Trans6 Transported Waste:	Not reported
Date Trans7 Transported Waste:	Not reported
Date Trans8 Transported Waste:	Not reported
Date Trans9 Transported Waste:	Not reported
Date Trans10 Transported Waste:	Not reported
Date TSDF Received Waste:	Not reported
TSDF EPA Facility Name:	Not reported
QTY Units:	Not reported
Transporter SEQ ID:	Not reported
Transporter-1 Date:	Not reported
Waste SEQ ID:	Not reported
Waste Type Code 2:	Not reported
Waste Type Code 3:	Not reported
Waste Type Code 4:	Not reported
Waste Type Code 5:	Not reported
Waste Type Code 6:	Not reported
Date Accepted:	Not reported
Manifest Discrepancy Type:	Not reported
Data Entry Number:	Not reported
Was Load Rejected:	SOUTH PLAINFIELD, NJ 07080
Reason Load Was Rejected:	Not reported

PSE&G SO WATERFRONT SWITCHING STATION (Continued) **S120665094**

Manifest Number:	000973965VES
EPA ID:	NJR986639813
Date Shipped:	1/23/2015
TSDF EPA ID:	PAD010154045
Transporter EPA ID:	NJD080631369
Transporter 2 EPA ID:	Not reported
Transporter 3 EPA ID:	Not reported
Transporter 4 EPA ID:	Not reported
Transporter 5 EPA ID:	Not reported
Transporter 6 EPA ID:	Not reported
Transporter 7 EPA ID:	Not reported
Transporter 8 EPA ID:	Not reported
Transporter 9 EPA ID:	Not reported
Transporter 10 EPA ID:	Not reported
Date Trans1 Transported Waste:	Not reported
Date Trans2 Transported Waste:	Not reported
Date Trans3 Transported Waste:	Not reported
Date Trans4 Transported Waste:	Not reported
Date Trans5 Transported Waste:	Not reported
Date Trans6 Transported Waste:	Not reported
Date Trans7 Transported Waste:	Not reported
Date Trans8 Transported Waste:	Not reported
Date Trans9 Transported Waste:	Not reported
Date Trans10 Transported Waste:	Not reported
Date TSDF Received Waste:	Not reported
TSDF EPA Facility Name:	Not reported
QTY Units:	Not reported
Transporter SEQ ID:	Not reported
Transporter-1 Date:	Not reported
Waste SEQ ID:	Not reported
Waste Type Code 2:	Not reported
Waste Type Code 3:	Not reported
Waste Type Code 4:	Not reported
Waste Type Code 5:	Not reported
Waste Type Code 6:	Not reported
Date Accepted:	Not reported
Manifest Discrepancy Type:	Not reported
Data Entry Number:	Not reported
Was Load Rejected:	SOUTH PLAINFIELD, NJ 07080
Reason Load Was Rejected:	Not reported

Manifest Number:	000972277VES
EPA ID:	NJR986639813
Date Shipped:	6/22/2015
TSDF EPA ID:	PAD010154045
Transporter EPA ID:	NJD000692061
Transporter 2 EPA ID:	Not reported
Transporter 3 EPA ID:	Not reported
Transporter 4 EPA ID:	Not reported
Transporter 5 EPA ID:	Not reported
Transporter 6 EPA ID:	Not reported
Transporter 7 EPA ID:	Not reported
Transporter 8 EPA ID:	Not reported
Transporter 9 EPA ID:	Not reported
Transporter 10 EPA ID:	Not reported
Date Trans1 Transported Waste:	Not reported
Date Trans2 Transported Waste:	Not reported

PSE&G SO WATERFRONT SWITCHING STATION (Continued) **S120665094**

Date Trans3 Transported Waste:	Not reported
Date Trans4 Transported Waste:	Not reported
Date Trans5 Transported Waste:	Not reported
Date Trans6 Transported Waste:	Not reported
Date Trans7 Transported Waste:	Not reported
Date Trans8 Transported Waste:	Not reported
Date Trans9 Transported Waste:	Not reported
Date Trans10 Transported Waste:	Not reported
Date TSDF Received Waste:	Not reported
TSDF EPA Facility Name:	Not reported
QTY Units:	Not reported
Transporter SEQ ID:	Not reported
Transporter-1 Date:	Not reported
Waste SEQ ID:	Not reported
Waste Type Code 2:	Not reported
Waste Type Code 3:	Not reported
Waste Type Code 4:	Not reported
Waste Type Code 5:	Not reported
Waste Type Code 6:	Not reported
Date Accepted:	Not reported
Manifest Discrepancy Type:	Not reported
Data Entry Number:	Not reported
Was Load Rejected:	SOUTH PLAINFIELD, NJ 07080
Reason Load Was Rejected:	Not reported

Manifest Number:	000972964VES
EPA ID:	NJR986639813
Date Shipped:	2/6/2015
TSDF EPA ID:	PAD010154045
Transporter EPA ID:	PAD146714878
Transporter 2 EPA ID:	Not reported
Transporter 3 EPA ID:	Not reported
Transporter 4 EPA ID:	Not reported
Transporter 5 EPA ID:	Not reported
Transporter 6 EPA ID:	Not reported
Transporter 7 EPA ID:	Not reported
Transporter 8 EPA ID:	Not reported
Transporter 9 EPA ID:	Not reported
Transporter 10 EPA ID:	Not reported
Date Trans1 Transported Waste:	Not reported
Date Trans2 Transported Waste:	Not reported
Date Trans3 Transported Waste:	Not reported
Date Trans4 Transported Waste:	Not reported
Date Trans5 Transported Waste:	Not reported
Date Trans6 Transported Waste:	Not reported
Date Trans7 Transported Waste:	Not reported
Date Trans8 Transported Waste:	Not reported
Date Trans9 Transported Waste:	Not reported
Date Trans10 Transported Waste:	Not reported
Date TSDF Received Waste:	Not reported
TSDF EPA Facility Name:	Not reported
QTY Units:	Not reported
Transporter SEQ ID:	Not reported
Transporter-1 Date:	Not reported
Waste SEQ ID:	Not reported
Waste Type Code 2:	Not reported
Waste Type Code 3:	Not reported

PSE&G SO WATERFRONT SWITCHING STATION (Continued) **S120665094**

Waste Type Code 4:	Not reported
Waste Type Code 5:	Not reported
Waste Type Code 6:	Not reported
Date Accepted:	Not reported
Manifest Discrepancy Type:	Not reported
Data Entry Number:	Not reported
Was Load Rejected:	SOUTH PLAINFIELD, NJ 07080
Reason Load Was Rejected:	Not reported
Manifest Number:	000972975VES
EPA ID:	NJR986639813
Date Shipped:	2/4/2015
TSDF EPA ID:	PAD010154045
Transporter EPA ID:	PAD146714878
Transporter 2 EPA ID:	Not reported
Transporter 3 EPA ID:	Not reported
Transporter 4 EPA ID:	Not reported
Transporter 5 EPA ID:	Not reported
Transporter 6 EPA ID:	Not reported
Transporter 7 EPA ID:	Not reported
Transporter 8 EPA ID:	Not reported
Transporter 9 EPA ID:	Not reported
Transporter 10 EPA ID:	Not reported
Date Trans1 Transported Waste:	Not reported
Date Trans2 Transported Waste:	Not reported
Date Trans3 Transported Waste:	Not reported
Date Trans4 Transported Waste:	Not reported
Date Trans5 Transported Waste:	Not reported
Date Trans6 Transported Waste:	Not reported
Date Trans7 Transported Waste:	Not reported
Date Trans8 Transported Waste:	Not reported
Date Trans9 Transported Waste:	Not reported
Date Trans10 Transported Waste:	Not reported
Date TSDF Received Waste:	Not reported
TSDF EPA Facility Name:	Not reported
QTY Units:	Not reported
Transporter SEQ ID:	Not reported
Transporter-1 Date:	Not reported
Waste SEQ ID:	Not reported
Waste Type Code 2:	Not reported
Waste Type Code 3:	Not reported
Waste Type Code 4:	Not reported
Waste Type Code 5:	Not reported
Waste Type Code 6:	Not reported
Date Accepted:	Not reported
Manifest Discrepancy Type:	Not reported
Data Entry Number:	Not reported
Was Load Rejected:	SOUTH PLAINFIELD, NJ 07080
Reason Load Was Rejected:	Not reported
Manifest Number:	000972980VES
EPA ID:	NJR986639813
Date Shipped:	2/4/2015
TSDF EPA ID:	PAD010154045
Transporter EPA ID:	NJD000692061
Transporter 2 EPA ID:	Not reported
Transporter 3 EPA ID:	Not reported

PSE&G SO WATERFRONT SWITCHING STATION (Continued) **S120665094**

Transporter 4 EPA ID:	Not reported
Transporter 5 EPA ID:	Not reported
Transporter 6 EPA ID:	Not reported
Transporter 7 EPA ID:	Not reported
Transporter 8 EPA ID:	Not reported
Transporter 9 EPA ID:	Not reported
Transporter 10 EPA ID:	Not reported
Date Trans1 Transported Waste:	Not reported
Date Trans2 Transported Waste:	Not reported
Date Trans3 Transported Waste:	Not reported
Date Trans4 Transported Waste:	Not reported
Date Trans5 Transported Waste:	Not reported
Date Trans6 Transported Waste:	Not reported
Date Trans7 Transported Waste:	Not reported
Date Trans8 Transported Waste:	Not reported
Date Trans9 Transported Waste:	Not reported
Date Trans10 Transported Waste:	Not reported
Date TSDF Received Waste:	Not reported
TSDF EPA Facility Name:	Not reported
QTY Units:	Not reported
Transporter SEQ ID:	Not reported
Transporter-1 Date:	Not reported
Waste SEQ ID:	Not reported
Waste Type Code 2:	Not reported
Waste Type Code 3:	Not reported
Waste Type Code 4:	Not reported
Waste Type Code 5:	Not reported
Waste Type Code 6:	Not reported
Date Accepted:	Not reported
Manifest Discrepancy Type:	Not reported
Data Entry Number:	Not reported
Was Load Rejected:	SOUTH PLAINFIELD, NJ 07080
Reason Load Was Rejected:	Not reported

Manifest Number:	000972981VES
EPA ID:	NJR986639813
Date Shipped:	2/4/2015
TSDF EPA ID:	PAD010154045
Transporter EPA ID:	NJD000692061
Transporter 2 EPA ID:	Not reported
Transporter 3 EPA ID:	Not reported
Transporter 4 EPA ID:	Not reported
Transporter 5 EPA ID:	Not reported
Transporter 6 EPA ID:	Not reported
Transporter 7 EPA ID:	Not reported
Transporter 8 EPA ID:	Not reported
Transporter 9 EPA ID:	Not reported
Transporter 10 EPA ID:	Not reported
Date Trans1 Transported Waste:	Not reported
Date Trans2 Transported Waste:	Not reported
Date Trans3 Transported Waste:	Not reported
Date Trans4 Transported Waste:	Not reported
Date Trans5 Transported Waste:	Not reported
Date Trans6 Transported Waste:	Not reported
Date Trans7 Transported Waste:	Not reported
Date Trans8 Transported Waste:	Not reported
Date Trans9 Transported Waste:	Not reported

PSE&G SO WATERFRONT SWITCHING STATION (Continued) **S120665094**

Date Trans10 Transported Waste:	Not reported
Date TSDF Received Waste:	Not reported
TSDF EPA Facility Name:	Not reported
QTY Units:	Not reported
Transporter SEQ ID:	Not reported
Transporter-1 Date:	Not reported
Waste SEQ ID:	Not reported
Waste Type Code 2:	Not reported
Waste Type Code 3:	Not reported
Waste Type Code 4:	Not reported
Waste Type Code 5:	Not reported
Waste Type Code 6:	Not reported
Date Accepted:	Not reported
Manifest Discrepancy Type:	Not reported
Data Entry Number:	Not reported
Was Load Rejected:	SOUTH PLAINFIELD, NJ 07080
Reason Load Was Rejected:	Not reported

Manifest Number:	000972971VES
EPA ID:	NJR986639813
Date Shipped:	2/6/2015
TSDF EPA ID:	PAD010154045
Transporter EPA ID:	NJD000692061
Transporter 2 EPA ID:	Not reported
Transporter 3 EPA ID:	Not reported
Transporter 4 EPA ID:	Not reported
Transporter 5 EPA ID:	Not reported
Transporter 6 EPA ID:	Not reported
Transporter 7 EPA ID:	Not reported
Transporter 8 EPA ID:	Not reported
Transporter 9 EPA ID:	Not reported
Transporter 10 EPA ID:	Not reported
Date Trans1 Transported Waste:	Not reported
Date Trans2 Transported Waste:	Not reported
Date Trans3 Transported Waste:	Not reported
Date Trans4 Transported Waste:	Not reported
Date Trans5 Transported Waste:	Not reported
Date Trans6 Transported Waste:	Not reported
Date Trans7 Transported Waste:	Not reported
Date Trans8 Transported Waste:	Not reported
Date Trans9 Transported Waste:	Not reported
Date Trans10 Transported Waste:	Not reported
Date TSDF Received Waste:	Not reported
TSDF EPA Facility Name:	Not reported
QTY Units:	Not reported
Transporter SEQ ID:	Not reported
Transporter-1 Date:	Not reported
Waste SEQ ID:	Not reported
Waste Type Code 2:	Not reported
Waste Type Code 3:	Not reported
Waste Type Code 4:	Not reported
Waste Type Code 5:	Not reported
Waste Type Code 6:	Not reported
Date Accepted:	Not reported
Manifest Discrepancy Type:	Not reported
Data Entry Number:	Not reported
Was Load Rejected:	SOUTH PLAINFIELD, NJ 07080

PSE&G SO WATERFRONT SWITCHING STATION (Continued) **S120665094**

Reason Load Was Rejected:	Not reported
Manifest Number:	000973958VES
EPA ID:	NJR986639813
Date Shipped:	1/22/2015
TSDF EPA ID:	PAD010154045
Transporter EPA ID:	PAD146714878
Transporter 2 EPA ID:	Not reported
Transporter 3 EPA ID:	Not reported
Transporter 4 EPA ID:	Not reported
Transporter 5 EPA ID:	Not reported
Transporter 6 EPA ID:	Not reported
Transporter 7 EPA ID:	Not reported
Transporter 8 EPA ID:	Not reported
Transporter 9 EPA ID:	Not reported
Transporter 10 EPA ID:	Not reported
Date Trans1 Transported Waste:	Not reported
Date Trans2 Transported Waste:	Not reported
Date Trans3 Transported Waste:	Not reported
Date Trans4 Transported Waste:	Not reported
Date Trans5 Transported Waste:	Not reported
Date Trans6 Transported Waste:	Not reported
Date Trans7 Transported Waste:	Not reported
Date Trans8 Transported Waste:	Not reported
Date Trans9 Transported Waste:	Not reported
Date Trans10 Transported Waste:	Not reported
Date TSDF Received Waste:	Not reported
TSDF EPA Facility Name:	Not reported
QTY Units:	Not reported
Transporter SEQ ID:	Not reported
Transporter-1 Date:	Not reported
Waste SEQ ID:	Not reported
Waste Type Code 2:	Not reported
Waste Type Code 3:	Not reported
Waste Type Code 4:	Not reported
Waste Type Code 5:	Not reported
Waste Type Code 6:	Not reported
Date Accepted:	Not reported
Manifest Discrepancy Type:	Not reported
Data Entry Number:	Not reported
Was Load Rejected:	SOUTH PLAINFIELD, NJ 07080
Reason Load Was Rejected:	Not reported

BF540 **SUNOCO STATION 6-9583** **NJ Release** **S104428800**
Target **GRAND ST & PACIFIC A** **N/A**
Property **JERSEY CITY, NJ**

Site 24 of 24 in cluster BF

Actual: **13 ft.**
Focus Map: **6**

NJ Release:

Name:	SUNOCO STATION 6-9583
Address:	GRAND ST & PACIFIC A
City,State,Zip:	JERSEY CITY, NJ
Facility Type:	Commercial
Facility Phone:	Not reported
Incident Date:	07/11/1991
Incident Time:	Not reported

SUNOCO STATION 6-9583 (Continued) **S104428800**

Trenton Dispatch Log Number:	15305
Case Number:	91-10-1-0912-22
Date Received:	10/01/1991
Nature of Incident:	Other
Operator:	RICH
Incident Type:	Not reported
Incident Location:	Not reported
Location:	Facility
Other Location:	Not reported
Contact Name:	Not reported
Caller Name:	REDACTED
Caller Title:	Not reported
Caller Address:	Not reported
Caller City,St,Zip:	Not reported
Caller Telephone:	Not reported
Substance(s):	SOIL CONTAMINATED WITH GASOLINE
Substance Type:	Solid
Substance Identity:	Known
CAS Number:	Not reported
A310 Letter:	Yes
TCPA Chemical:	No
Hazrds Material:	Yes
COMU:	0906
Ref. Code:	099
Amt Released:	UNKNOWN
Contained:	Yes
Release Type:	Terminated
Release VE:	Not reported
Injuries:	No
Public Exposure:	No
Facility Evacuation:	No
Police at Scene:	No
Firemen at Scene:	No
Contamination of:	Land
Receiving Water:	NONE
Status at Spill:	SOIL TESTS SHOW CONTAMINATION-SMALL AMOUNT ENCOUNTERED WAS REMOVED
NJ Spill Date:	1991-10-01 00:00:00
NJ Spill Time:	Not reported
NJ Spill Name:	OEM
NJ Spill Title:	Not reported
NJ Spill Phone:	609-882-2000
Other Date:	Not reported
Other Time:	Not reported
Other Name:	Not reported
Other Title:	Not reported
Other Telephone:	Not reported
Public Evacuation:	No
Assistance Requested:	No
Wind Direction/Speed:	Not reported
Local Municipality Notified:	Not reported
Local Municipality Name:	JERSEY CITY
Local Municipality Title:	OPER 382
Local Municipality Telephone:	201-547-5477
Local Municipality Date:	10/01/1991
Local Municipality Time:	0917
Incident Description:	L.U.S.T.,SOIL CONTAMINATI
Incident Name:	Not reported

SUNOCO STATION 6-9583 (Continued) **S104428800**

Incident Referred To:	DRPSR
Incident Region:	HQ1
Incident Telephone:	MAIL
Incident Date:	10/01/1991
Incident time:	Not reported
Incident ITM:	M
Comments: Not reported	
Date A310 Letter Printed:	1991-10-01 00:00:00
Date Local Authority Was Notified:	Not reported
Date Updated:	Not reported
Date Report Faxed to Local Authority:	Not reported
Local Authority Notification Date:	Not reported
Rep Receive Date:	Not reported
Reporter Type:	Not reported
Reporter Name:	Not reported
Reporter Title:	Not reported
Reporter Org:	Not reported
Reporter Address:	Not reported
Reporter City,St,Zip:	Not reported
Reporter County:	Not reported
Incident Status:	Not reported
Incident Category Source:	Not reported
Incident Source Name:	Not reported
Incident Source Address:	Not reported
Incident Source Address 2:	Not reported
Incident Source City,St,Zip:	Not reported
Incident Source County:	Not reported
DEP Requested:	Not reported
Confidential:	Not reported
Notify Type:	Not reported
Road Closed:	Not reported
Direction:	Not reported
Responsible Party:	Known
Responsible Party Name:	SUNOCO OIL CO
Responsible Party Contact:	DAVID OLSEN
Responsible Party Title:	ENV ENGNR
Responsible Party Phone:	215-499-5701
Responsible Party Street:	1801 MARKET ST
Responsible Party County:	Not reported
Responsible Party City,St,Zip:	PHILADELPHIA, PA
Memo. Of Understanding:	Not reported
Drill/trng Exercise:	Not reported
Hazardous:	Not reported

---

541 **ST. BENEDICTS CONVENT** **NJ SPILLS** **S102191237**
Target **65 BARBER ST** **N/A**
Property **NEWARK, NJ**

Actual:
18 ft.

Focus Map:
6

NJ SPILL:

Name:	ST. BENEDICTS CONVENT
Address:	65 BARBER ST
City,State,Zip:	NEWARK, NJ
Trenton Dispatch Log Number:	2437
Case Number:	93-2-17-1542-37
Notify Type:	Not reported
Date Received:	02/17/1993
Location:	Other
Other Location:	Not reported

ST. BENEDICTS CONVENT (Continued) **S102191237**

Incident Date:	02/17/1993
Incident Time:	1533
A310 Letter:	Yes
Ref. Code:	101
COMU:	0714
CAS Number:	Not reported
Hazardous:	Not reported
Incident Location:	Not reported
Facility Type:	Snstve Pop
Facility Phone:	Not reported
Substance(s):	OIL FUEL #2
Substance Type:	Liquid
Substance Identity:	Known
TCPA Chemical:	No
Hazrds Material:	Yes
Amnt Released:	< 50 GAL
Release VE:	Estimate
Contained:	Yes
Release Type:	Terminated
Incident Desc:	Spill
Status at Spill:	SPILL FROM RUNOFF OF HOSE FROM DELIVERY TRUCK. CLEANUP IN PROGRESS.
NJ Spill Date:	Not reported
NJ Spill Time:	Not reported
NJ Spill Name:	Not reported
NJ Spill Title:	Not reported
NJ Spill Phone:	Not reported
Other Date:	Not reported
Other Time:	Not reported
Other Name:	Not reported
Other Title:	Not reported
Other Phone:	Not reported
Injuries:	No
Public Exposure:	No
Road Closed:	Not reported
Facility Evacuation:	No
Receiving Water:	NONE
Public Evacuation:	No
Police at Scene:	No
Firemen at Scene:	No
Contamination of:	Land
Nature of Incident:	Facility
Wind Direction/Speed:	Not reported
Assistance Requested:	No
Memo. Of Understanding:	Not reported
Drill/trng Exercise:	Not reported
Operator:	PAT
Contact Name:	Not reported
Caller Name:	REDACTED
Caller Title:	Not reported
Caller Address:	Not reported
Caller City,St,Zip:	Not reported
Caller Phone:	Not reported
Responsible Party:	Known
Responsible Party Name:	GRANT OIL CO
Responsible Party Contact:	CYNTHIA SPATZ
Responsible Party Title:	Not reported
Responsible Party Telphone:	201-372-8022

ST. BENEDICTS CONVENT (Continued) **S102191237**

Responsible Party Street:	773 SO. 20TH ST
Responsible Party Municipality:	NEWARK
Responsible Party State:	NJ
Responsible Party Zip:	Not reported
Responsible City,St,Zip:	NEWARK, NJ
Responsible Party County:	ESSEX
Local Municipality:	Not reported
Local Municipality Name:	NEWARK CITY
Local Municipality Title:	DISP 73
Local Municipality Phone:	201-733-7400
Local Municipality Date:	02/17/1993
Local Municipality Time:	1546
Incident Name:	Not reported
Incident Referred To:	DRPSR
Incident Region:	BFO-SA
Incident Phone:	Faxed,Mailed
Incident Date:	02/17/1993
Incident Name:	WADE WIARDA
Incident Referred To:	DRPSR
Incident Region:	ER1
Incident Phone:	Office,Faxed
Incident Date:	1993-02-17 00:00:00
Comments: Not reported	
Date A310 Letter Printed:	1993-02-17 00:00:00
Date Local Authority Was Notified:	Not reported
Date Update:	Not reported
Date Report Faxed to Local Authority:	1993-02-17 00:00:00
Local Authority Notification Date:	Not reported
Reporter Name:	Not reported
Reporter Type:	Not reported
Rep Received Date:	Not reported
Reporter Title:	Not reported
Reporter Orgzn:	Not reported
Reporter Address:	Not reported
Reporter City,St,Zip:	Not reported
Reporter County:	Not reported
Incident Type:	Not reported
Incident Status:	Not reported
Incident Source Category:	Not reported
Incident Source Name:	Not reported
Incident Source Address:	Not reported
Incident Source Address 2:	Not reported
Incident Source City,St,Zip:	Not reported
Incident Source County:	Not reported
DEP Requested:	Not reported
Confidential:	Not reported

BH542 **PPG INDUSTRIES INC** **FINDS** **1010212486**
Target **PACIFIC AVE PPG 159 9S** **N/A**
Property **JERSEY CITY, NJ 07302**

Site 1 of 6 in cluster BH

Actual: FINDS:
17 ft. Registry ID: 110029341656

Focus Map:
6 Click Here:

PPG INDUSTRIES INC (Continued) **1010212486**

Environmental Interest/Information System:
NJ-NJEMS (New Jersey - New Jersey Environmental Management System).
The Department of Environmental Protection (NJDEP) manages large databases of environmental information in this integrated system.

Click this hyperlink while viewing on your computer to access additional FINDS: detail in the EDR Site Report.

BH543 **PPG INDUSTRIES INC #0186D** **NJ NJEMS** **S113575271**
Target Property **PACIFIC AVE** **N/A**
JERSEY CITY, NJ 07302

Site 2 of 6 in cluster BH

Actual: 17 ft.
Focus Map: 6

NJEMS:

Name:	PPG INDUSTRIES INC #0186D
Address:	PACIFIC AVE
City,State,Zip:	JERSEY CITY, NJ 07302
Site Id:	317430
Municipality:	JERSEY CITY
Municipality Name From Spatial Overlay:	JERSEY CITY
GNIS Civil Code For Municipality:	885264
Municipal Code (NJ-1040):	0906
X Coord:	615277
Y Coord:	686176
Coord System:	NJ STATE PLANE (NAD83) - USFEET
Coord Type:	Approx. Addr. Match
Coord Orign:	DEP-GIS
State Standard Numeric Code From Spatial Overlay:	0906
Unique Feature Number For Municipality From Spatial Overlay:	3401736000
Eleven Digit Hydrologic Unit Code From Spatial Overlay):	02030101170
Fourteen Digit Hydrologic Unit Code From Spatial Overlay:	02030101170010
Watershed Management Area Number From Spatial Overlay:	05
Watershed Management Area Name From Spatial Overlay:	Hackensack, Hudson, and Pascack
Water Region Code From Spatial Overlay:	1
Water Region Name From Spatial Overlay:	Northeast
Sub Watershed Name From Overlay:	Hudson River
Watershed Name From Spatial Overlay:	Hudson River

BH544 **PPG INDUSTRIES INC #1599S** **NJ NJEMS** **S113575272**
Target Property **PACIFIC AVE** **N/A**
JERSEY CITY, NJ 07302

Site 3 of 6 in cluster BH

Actual: 17 ft.
Focus Map: 6

NJEMS:

Name:	PPG INDUSTRIES INC #1599S
Address:	PACIFIC AVE
City,State,Zip:	JERSEY CITY, NJ 07302
Site Id:	317431
Municipality:	JERSEY CITY
Municipality Name From Spatial Overlay:	JERSEY CITY
GNIS Civil Code For Municipality:	885264
Municipal Code (NJ-1040):	0906
X Coord:	615277
Y Coord:	686176
Coord System:	NJ STATE PLANE (NAD83) - USFEET

PPG INDUSTRIES INC #1599S (Continued) **S113575272**

Coord Type:	Approx. Addr. Match
Coord Orign:	DEP-GIS
State Standard Numeric Code From Spatial Overlay:	0906
Unique Feature Number For Municipality From Spatial Overlay:	3401736000
Eleven Digit Hydrologic Unit Code From Spatial Overlay):	02030101170
Fourteen Digit Hydrologic Unit Code From Spatial Overlay:	02030101170010
Watershed Management Area Number From Spatial Overlay:	05
Watershed Management Area Name From Spatial Overlay:	Hackensack, Hudson, and Pascack
Water Region Code From Spatial Overlay:	1
Water Region Name From Spatial Overlay:	Northeast
Sub Watershed Name From Overlay:	Hudson River
Watershed Name From Spatial Overlay:	Hudson River

BI545 **JERSEY CITY HOUSING AUTH LAFAYETTE GARDENS** **FINDS** **1010474472**
Target **32 BARBARA PL** **N/A**
Property **JERSEY CITY, NJ 07305**

Site 1 of 3 in cluster BI

Actual: **19 ft.**
Focus Map: **6**

FINDS:
Registry ID: 110032139120

Click Here:

Environmental Interest/Information System:
NJ-NJEMS (New Jersey - New Jersey Environmental Management System).
The Department of Environmental Protection (NJDEP) manages large databases of environmental information in this integrated system.

Click this hyperlink while viewing on your computer to access additional FINDS: detail in the EDR Site Report.

BI546 **JERSEY CITY HOUSING AUTH LAFAYETTE GARDENS** **NJ NJEMS** **S121174058**
Target **32 BARBARA PL** **NJ AIRS** **N/A**
Property **JERSEY CITY, NJ 07305**

Site 2 of 3 in cluster BI

Actual: **19 ft.**
Focus Map: **6**

NJEMS:

Name:	JERSEY CITY HOUSING AUTH LAFAYETTE GARDENS
Address:	32 BARBARA PL
City,State,Zip:	JERSEY CITY, NJ 07305
Site Id:	36338
Municipality:	JERSEY CITY
Municipality Name From Spatial Overlay:	JERSEY CITY
GNIS Civil Code For Municipality:	885264
Municipal Code (NJ-1040):	0906
X Coord:	614841
Y Coord:	686365
Coord System:	NJ STATE PLANE (NAD83) - USFEET
Coord Type:	Approx. Addr. Match
Coord Orign:	DEP-GIS
State Standard Numeric Code From Spatial Overlay:	0906
Unique Feature Number For Municipality From Spatial Overlay:	3401736000
Eleven Digit Hydrologic Unit Code From Spatial Overlay):	02030101170
Fourteen Digit Hydrologic Unit Code From Spatial Overlay:	02030101170010
Watershed Management Area Number From Spatial Overlay:	05
Watershed Management Area Name From Spatial Overlay:	Hackensack, Hudson, and Pascack

JERSEY CITY HOUSING AUTH LAFAYETTE GARDENS (Continued) **S121174058**

Water Region Code From Spatial Overlay: 1
Water Region Name From Spatial Overlay: Northeast
Sub Watershed Name From Overlay: Hudson River
Watershed Name From Spatial Overlay: Hudson River

AIRS:
Name: JERSEY CITY HOUSING AUTH LAFAYETTE GARDENS
Address: 32 BARBARA PL
City,State,Zip: JERSEY CITY, NJ 07305
Emission Year: Not reported
Facility Number: 12206
NAICS Code: Not reported
Pollutant Name: Not reported
Tons/Year lbs/Year For Taps 1000 Tons/Year For CO2: Not reported
Tons/Season (5/1-9/30): Not reported
Lbs/Day Peak Ozone Season (6/1-8/31): Not reported
Lbs/Day Co-season (12/1-2/31): Not reported
Permit of Emission: PERMIT
X Coordinate: 614841
Y Coordinate: 686365
Coordinate Units: NJ State Plane (NAD83) - USFEET
Coordinate Type: Approx. Addr. Match
Active Number: PCP970001
Active Type Description: Construction of New Source
Document Status: Terminated
Expiration Date: 08/10/2006
Active Flag: N
NAICS Description: Not reported
TPY of Fugitive Emissions: Not reported
TPY of Non-Fugitive Emissions: Not reported
Ozone Season Non-Fugitives: Not reported
Ozone Season Fugitive: Not reported
May Sep Fugitive QTY: Not reported
May Sep Total QTY: Not reported
Effective Start Date: 08/12/1996

BH547 **BISHOP SANZARI** **FINDS** **1010219155**
Target **NEW JERSEY TPKE EXIT 14-A & 14-B** **N/A**
Property **JERSEY CITY, NJ 07304**

Site 4 of 6 in cluster BH

Actual: **17 ft.**

FINDS:
Registry ID: 110029444652

Focus Map: **6**

Click Here:

Environmental Interest/Information System:
NJ-NJEMS (New Jersey - New Jersey Environmental Management System).
The Department of Environmental Protection (NJDEP) manages large databases of environmental information in this integrated system.

Click this hyperlink while viewing on your computer to access additional FINDS: detail in the EDR Site Report.

BH548 **QUALITY CARTAGE INC** **FINDS** **1010217138**
Target **NEW JERSEY TPKE** **N/A**
Property **JERSEY CITY, NJ 07304**

Site 5 of 6 in cluster BH

Actual: FINDS:
17 ft. Registry ID: 110029345091

Focus Map:
6 Click Here:

Environmental Interest/Information System:
NJ-NJEMS (New Jersey - New Jersey Environmental Management System).
The Department of Environmental Protection (NJDEP) manages large databases of environmental information in this integrated system.

Click this hyperlink while viewing on your computer to access additional FINDS: detail in the EDR Site Report.

BH549 **HUDSON COUNTY CHROMATE 202** **NJ BROWNFIELDS** **S108973478**
Target **PACIFIC AVE & NEW JERSEY TPKE** **N/A**
Property **JERSEY CITY, NJ 07306**

Site 6 of 6 in cluster BH

Actual: BROWNFIELDS:
17 ft.

Focus Map:
6

Name:	HUDSON COUNTY CHROMATE 202
Address:	PACIFIC AVE & NEW JERSEY TPKE
City,State,Zip:	JERSEY CITY, JERSEY CITY 07306
Price:	Not reported
Assessed Value:	Not reported
Property Size:	Unknown
Annual Taxes:	Not reported
Representative Address:	Not reported
Representative City/State/Zip:	Not reported
Submitter Name:	Not reported
Submitter Address1:	Not reported
Submitter Address2:	Not reported
Submitter City:	Not reported
Submitter State:	Not reported
Submitter Zip:	Not reported
Submitter Email:	Not reported
Submitter Phone:	Not reported
Transaction Type:	Not reported
Transfer Type:	Not reported
Site Number:	7088
X Coordinate:	613297
Y Coordinate:	684206
Coord:	613297:684206
AutoID:	Not reported
Ownership Type:	unknown
Ownership:	DEP Case
PStatus:	DEP Case
PI Number:	G000044583
Owner Name:	Not reported
Owner Address + Owner Street:	Not reported
Owner City:	Not reported
Owner State:	Not reported
Owner Zip Code:	Not reported
Owner County:	Not reported
Owner Phone:	9999999999

HUDSON COUNTY CHROMATE 202 (Continued) **S108973478**

Owner Fax:	9999999999
Owner Email:	Not reported
Owner Organization:	Not reported
Authorized Representative:	Not reported
Auth Rep Relation to Owner:	Not reported
Municipal Contact Name:	Not reported
Municipal Contact Street:	Not reported
Municipal Contact City:	Not reported
Municipal Contact State:	Not reported
Municipal Contact Zip Code:	Not reported
Municipal Contact Phone:	9999999999
Municipal Contact Fax:	9999999999
Municipal Contact Email:	Not reported
Department:	Not reported
Municipal Contact Title:	Not reported
Contact Relation to Owner:	Not reported
Current Zoning:	Not reported
Proposed Zoning:	Not reported
Copy of Title Insurance:	Not reported
Block:	Not reported
Lot:	Not reported
Development Plan Completed:	Unknown
Market Study Completed:	Unknown
Current Activity:	Not reported
Current Operations:	Not reported
Prior Operations:	Not reported
Deed Restrictions:	Unknown
Easements:	Unknown
Buildings:	Not reported
Condition of Buildings:	Not reported
Square Footage:	Not reported
Total Buildable Space:	Not reported
Lease Price:	Not reported
Tax Certificate:	Unknown
Tax Lien:	Unknown
Other Liens/Judgements:	No
Traffic Study:	Unknown
Road Access:	Not reported
Waterfront Access:	Unknown
Airport Access:	Unknown
Public Transportation Access:	Unknown
Major Highway Name:	Not reported
Major Highway Interchange:	Not reported
Major Highway Miles Away:	Not reported
Local Highway Name:	Not reported
Local Highway Interchange:	Not reported
Local Highway Miles Away:	Not reported
Rail Type:	Not reported
Rail Name:	Not reported
Rail Station:	Not reported
Rail Miles Away:	Not reported
Public Water:	Unknown
Electric:	Unknown
Gas:	Unknown
Public Sewer:	Unknown
Telephone:	Unknown
Cable:	Unknown

HUDSON COUNTY CHROMATE 202 (Continued) **S108973478**

Fiber Optics:	Unknown
Wetlands:	No
Sensitive Ecosystems/Habitats:	No
Endangered Species:	No
Historic/Archeological Site:	No
100 Year Flood Plain:	No
500 Year Flood Plain:	No
Environmental Report Copies:	Yes
List Containing Site:	Not reported
Preliminary Assessment:	No
Site Investigation:	No
Remedial Investigation:	No
Remedial Action Workplan:	No
Voluntary Cleanup Program:	No
Environmental Litigation:	No
Remediation In Progress:	Yes
Remediation Estimated Complete Date:	Not reported
Regulatory sign-off:	No
Regulatory Sign-Off Description:	Not reported
Other Incentives:	No
Low Interest Rates:	No
HDSRF Grants:	No
TIF:	No
HDSRF Loans:	No
USA Loans:	No
USA Grants:	No
Designated Redevelopment Area:	No
Environmental Opportunity Zone:	No
Tax Rebate or Abatement:	No
Empowerment Zone (Federal):	No
Urban Coordinating Council Neighborhood:	No
Enterprise Community (Federal):	No
Urban Enterprise Zone:	No
Additional Comments:	1) Assigned to Program,8/2/2000 2) C1: No Formal Design - Source Known or Identified-Potential GW Contamination established 8/2/2000
County_int_FK:	9
Municipality_int_FK:	252
Planning Area Designation:	Planning Area 1
Authorized Representative Email:	Not reported
Authorized Representative Phone:	9999999999
General Comments:	Not reported

---

550 **HOLZTMAN** **NJ BROWNFIELDS** **S110746872**
Target **74-84 GILCHRIST STREET** **N/A**
Property **JERSEY CITY, NJ 07305**

Actual:
9 ft.

Focus Map:
6

BROWNFIELDS:

Name:	HOLZTMAN
Address:	74-84 GILCHRIST STREET
City,State,Zip:	JERSEY CITY, JERSEY CITY 07305
Price:	Not reported
Assessed Value:	Less than $250,000
Property Size:	.25 ? 1
Annual Taxes:	1505
Representative Address:	Not reported
Representative City/State/Zip:	Not reported
Submitter Name:	Not reported
Submitter Address1:	Not reported

HOLZTMAN (Continued) **S110746872**

Submitter Address2:	Not reported
Submitter City:	Not reported
Submitter State:	Not reported
Submitter Zip:	Not reported
Submitter Email:	Not reported
Submitter Phone:	Not reported
Transaction Type:	Not reported
Transfer Type:	Not reported
Site Number:	3521
X Coordinate:	615724.51
Y Coordinate:	686150.831
Coord:	615724.516:686150.831
AutoID:	Not reported
Ownership Type:	Private
Ownership:	Individual
PStatus:	Redeveloped
PI Number:	Not reported
Owner Name:	Abraham P. Holtzman
Owner Address + Owner Street:	17 Braemar Court
Owner City:	Parsippany
Owner State:	NJ
Owner Zip Code:	07054
Owner County:	Not reported
Owner Phone:	9999999999
Owner Fax:	9999999999
Owner Email:	njbrownfields@njra.state.nj.us
Owner Organization:	Holztman
Authorized Representative:	*
Auth Rep Relation to Owner:	*
Municipal Contact Name:	Betty Kerns
Municipal Contact Street:	575 Rt 440 South
Municipal Contact City:	Jersey City
Municipal Contact State:	NJ
Municipal Contact Zip Code:	07305
Municipal Contact Phone:	2015476848
Municipal Contact Fax:	9999999999
Municipal Contact Email:	Bettyk@cojc.org
Department:	City of Jersey City
Municipal Contact Title:	Env. Specialist
Contact Relation to Owner:	Not reported
Current Zoning:	Industrial
Proposed Zoning:	Not reported
Copy of Title Insurance:	Not reported
Block:	375
Lot:	44
Development Plan Completed:	Unknown
Market Study Completed:	Unknown
Current Activity:	Redeveloped
Current Operations:	Not reported
Prior Operations:	Not reported
Deed Restrictions:	No
Easements:	No
Buildings:	0
Condition of Buildings:	Poor
Square Footage:	Not reported
Total Buildable Space:	*
Lease Price:	Not reported

HOLZTMAN (Continued) **S110746872**

Tax Certificate:	No
Tax Lien:	No
Other Liens/Judgements:	No
Traffic Study:	Unknown
Road Access:	Other
Waterfront Access:	Yes
Airport Access:	Yes
Public Transportation Access:	Yes
Major Highway Name:	78
Major Highway Interchange:	14 B
Major Highway Miles Away:	0.5
Local Highway Name:	1&9
Local Highway Interchange:	139
Local Highway Miles Away:	0.5
Rail Type:	Commuter
Rail Name:	Light Rail
Rail Station:	Jersey Ave
Rail Miles Away:	0.25
Public Water:	Yes
Electric:	Yes
Gas:	Yes
Public Sewer:	Yes
Telephone:	Unknown
Cable:	Unknown
Fiber Optics:	Unknown
Wetlands:	No
Sensitive Ecosystems/Habitats:	Unknown
Endangered Species:	Unknown
Historic/Archeological Site:	Unknown
100 Year Flood Plain:	Unknown
500 Year Flood Plain:	Unknown
Environmental Report Copies:	Unknown
List Containing Site:	Not reported
Preliminary Assessment:	Unknown
Site Investigation:	Unknown
Remedial Investigation:	Unknown
Remedial Action Workplan:	Unknown
Voluntary Cleanup Program:	Unknown
Environmental Litigation:	Unknown
Remediation In Progress:	Unknown
Remediation Estimated Complete Date:	Not reported
Regulatory sign-off:	Unknown
Regulatory Sign-Off Description:	Not reported
Other Incentives:	No
Low Interest Rates:	No
HDSRF Grants:	No
TIF:	No
HDSRF Loans:	No
USA Loans:	No
USA Grants:	No
Designated Redevelopment Area:	No
Environmental Opportunity Zone:	No
Tax Rebate or Abatement:	Yes
Empowerment Zone (Federal):	No
Urban Coordinating Council Neighborhood:	No
Enterprise Community (Federal):	No
Urban Enterprise Zone:	No

HOLZTMAN (Continued) **S110746872**

Additional Comments:	Not reported
County_int_FK:	9
Municipality_int_FK:	252
Planning Area Designation:	Planning Area 1
Authorized Representative Email:	Not reported
Authorized Representative Phone:	9999999999
General Comments:	Vacant land, former junkyard

BI551 **LAFAYETTE PHASE VI AKA GLENVIEW TOWNHOUSES** **NJ BROWNFIELDS** **S110746930**
Target **20 BARBARA PLACE** **N/A**
Property **JERSEY CITY, NJ 07304**

Site 3 of 3 in cluster BI

Actual: **15 ft.**

Focus Map: **6**

BROWNFIELDS:

Name:	LAFAYETTE PHASE VI AKA GLENVIEW TOWNHOUSES
Address:	20 BARBARA PLACE
City,State,Zip:	JERSEY CITY, JERSEY CITY 07304
Price:	Not reported
Assessed Value:	$250,000 to $1,000,000
Property Size:	3 ? 5
Annual Taxes:	Not reported
Representative Address:	Not reported
Representative City/State/Zip:	Not reported
Submitter Name:	Not reported
Submitter Address1:	Not reported
Submitter Address2:	Not reported
Submitter City:	Not reported
Submitter State:	Not reported
Submitter Zip:	Not reported
Submitter Email:	Not reported
Submitter Phone:	Not reported
Transaction Type:	Not reported
Transfer Type:	Not reported
Site Number:	10808
X Coordinate:	Not reported
Y Coordinate:	Not reported
Coord:	0:0
AutoID:	Not reported
Ownership Type:	Public
Ownership:	Federal Agency
PStatus:	Verified by Municipality
PI Number:	Not reported
Owner Name:	Not reported
Owner Address + Owner Street:	1 East Stow
Owner City:	Marlton
Owner State:	NJ
Owner Zip Code:	08053
Owner County:	Not reported
Owner Phone:	8565963008
Owner Fax:	8567978956
Owner Email:	gcohen@irmmgmt.com
Owner Organization:	Lafayette Family Phase IV Urban Renewal Associates, LP
Authorized Representative:	Gin Cohen
Auth Rep Relation to Owner:	Not reported
Municipal Contact Name:	Carl Czaplicki
Municipal Contact Street:	30 Montgomery Street
Municipal Contact City:	Jersey City

LAFAYETTE PHASE VI AKA GLENVIEW TOWNHOUSES (Continued) **S110746930**

Municipal Contact State:	NJ
Municipal Contact Zip Code:	07302
Municipal Contact Phone:	2015475070
Municipal Contact Fax:	9999999999
Municipal Contact Email:	cczaplicki@jcnj.org
Department:	Housing Economic Development & Commerce
Municipal Contact Title:	Director
Contact Relation to Owner:	Not reported
Current Zoning:	Residential
Proposed Zoning:	Residential
Copy of Title Insurance:	No
Block:	2088.1
Lot:	2,9,11,13,14,15
Development Plan Completed:	No
Market Study Completed:	No
Current Activity:	Inactive (out of use)
Current Operations:	The site is a portion of the former public housing site, Lafayette Gardens which, as part of a large, multi-year, multi-phase HOPE VI redevelopment effort, has been razed. The site is now vacate awaiting future development of 63 new affordable housing uni
Prior Operations:	The site is part of the former Jersey City Lafayette Gardens pulbic housing site. Sanborn map data shows that before being developed as pulbic housing in the 1940s, the site was originally a Coal Company that shipped coal across the former Morris Canal w
Deed Restrictions:	Yes
Easements:	No
Buildings:	0
Condition of Buildings:	Poor
Square Footage:	Not reported
Total Buildable Space:	5 acres
Lease Price:	Not reported
Tax Certificate:	No
Tax Lien:	No
Other Liens/Judgements:	No
Traffic Study:	No
Road Access:	2-Lane
Waterfront Access:	No
Airport Access:	No
Public Transportation Access:	Yes
Major Highway Name:	NJ Turnpike
Major Highway Interchange:	14B, 14C
Major Highway Miles Away:	1-2
Local Highway Name:	Route 1-9
Local Highway Interchange:	n/a
Local Highway Miles Away:	2-5
Rail Type:	Freight
Rail Name:	CMX
Rail Station:	Not reported
Rail Miles Away:	Not reported
Public Water:	Yes
Electric:	Yes
Gas:	Yes
Public Sewer:	Yes
Telephone:	Yes
Cable:	Yes
Fiber Optics:	No
Wetlands:	No

LAFAYETTE PHASE VI AKA GLENVIEW TOWNHOUSES (Continued) **S110746930**

Sensitive Ecosystems/Habitats:	No
Endangered Species:	No
Historic/Archeological Site:	Yes
100 Year Flood Plain:	Yes
500 Year Flood Plain:	No
Environmental Report Copies:	Yes
List Containing Site:	Other
Preliminary Assessment:	Yes
Site Investigation:	Yes
Remedial Investigation:	No
Remedial Action Workplan:	No
Voluntary Cleanup Program:	Yes
Environmental Litigation:	No
Remediation In Progress:	No
Remediation Estimated Complete Date:	Not reported
Regulatory sign-off:	No
Regulatory Sign-Off Description:	Not reported
Other Incentives:	No
Low Interest Rates:	No
HDSRF Grants:	No
TIF:	No
HDSRF Loans:	No
USA Loans:	No
USA Grants:	No
Designated Redevelopment Area:	No
Environmental Opportunity Zone:	Yes
Tax Rebate or Abatement:	Yes
Empowerment Zone (Federal):	No
Urban Coordinating Council Neighborhood:	No
Enterprise Community (Federal):	No
Urban Enterprise Zone:	No
Additional Comments:	Not reported
County_int_FK:	9
Municipality_int_FK:	252
Planning Area Designation:	Planning Area 1
Authorized Representative Email:	gcohen@irmmgmt.com
Authorized Representative Phone:	8565963008
General Comments:	The site is a portion of the former Jersey City public housing site, Lafayette Gardens which, as part of a large, multi-year, multi-phase HOPE VI redevelopment effort, has been razed. The site is now vacate awaiting future development of 63 new affordable

---

BJ552 **LAFAYETTE SENIOR LIVING CENTER** **NJ BROWNFIELDS** **1010525889**
Target **471 489 PACIFIC AVE** **FINDS** **N/A**
Property **JERSEY CITY, NJ 07304**

Site 1 of 6 in cluster BJ

Actual: **12 ft.**
Focus Map: **6**

BROWNFIELDS:

Name:	471 489 PACIFIC AVENUE
Address:	471 489 PACIFIC AVE
City,State,Zip:	JERSEY CITY, JERSEY CITY 07304
Price:	Not reported
Assessed Value:	Not reported
Property Size:	Unknown
Annual Taxes:	Not reported
Representative Address:	Not reported
Representative City/State/Zip:	Not reported

LAFAYETTE SENIOR LIVING CENTER (Continued) **1010525889**

Submitter Name:	Not reported
Submitter Address1:	Not reported
Submitter Address2:	Not reported
Submitter City:	Not reported
Submitter State:	Not reported
Submitter Zip:	Not reported
Submitter Email:	Not reported
Submitter Phone:	Not reported
Transaction Type:	Not reported
Transfer Type:	Not reported
Site Number:	7117
X Coordinate:	614930
Y Coordinate:	685707
Coord:	614930:685707
AutoID:	Not reported
Ownership Type:	unknown
Ownership:	DEP Case
PStatus:	DEP Case
PI Number:	173026
Owner Name:	Not reported
Owner Address + Owner Street:	Not reported
Owner City:	Not reported
Owner State:	Not reported
Owner Zip Code:	Not reported
Owner County:	Not reported
Owner Phone:	9999999999
Owner Fax:	9999999999
Owner Email:	Not reported
Owner Organization:	Not reported
Authorized Representative:	Not reported
Auth Rep Relation to Owner:	Not reported
Municipal Contact Name:	Not reported
Municipal Contact Street:	Not reported
Municipal Contact City:	Not reported
Municipal Contact State:	Not reported
Municipal Contact Zip Code:	Not reported
Municipal Contact Phone:	9999999999
Municipal Contact Fax:	9999999999
Municipal Contact Email:	Not reported
Department:	Not reported
Municipal Contact Title:	Not reported
Contact Relation to Owner:	Not reported
Current Zoning:	Not reported
Proposed Zoning:	Not reported
Copy of Title Insurance:	Not reported
Block:	Not reported
Lot:	Not reported
Development Plan Completed:	Unknown
Market Study Completed:	Unknown
Current Activity:	Not reported
Current Operations:	Not reported
Prior Operations:	Not reported
Deed Restrictions:	Unknown
Easements:	Unknown
Buildings:	Not reported
Condition of Buildings:	Not reported
Square Footage:	Not reported

LAFAYETTE SENIOR LIVING CENTER (Continued) **1010525889**

Total Buildable Space:	Not reported
Lease Price:	Not reported
Tax Certificate:	Unknown
Tax Lien:	Unknown
Other Liens/Judgements:	No
Traffic Study:	Unknown
Road Access:	Not reported
Waterfront Access:	Unknown
Airport Access:	Unknown
Public Transportation Access:	Unknown
Major Highway Name:	Not reported
Major Highway Interchange:	Not reported
Major Highway Miles Away:	Not reported
Local Highway Name:	Not reported
Local Highway Interchange:	Not reported
Local Highway Miles Away:	Not reported
Rail Type:	Not reported
Rail Name:	Not reported
Rail Station:	Not reported
Rail Miles Away:	Not reported
Public Water:	Unknown
Electric:	Unknown
Gas:	Unknown
Public Sewer:	Unknown
Telephone:	Unknown
Cable:	Unknown
Fiber Optics:	Unknown
Wetlands:	No
Sensitive Ecosystems/Habitats:	No
Endangered Species:	No
Historic/Archeological Site:	No
100 Year Flood Plain:	No
500 Year Flood Plain:	No
Environmental Report Copies:	Yes
List Containing Site:	Not reported
Preliminary Assessment:	No
Site Investigation:	No
Remedial Investigation:	No
Remedial Action Workplan:	No
Voluntary Cleanup Program:	No
Environmental Litigation:	No
Remediation In Progress:	Yes
Remediation Estimated Complete Date:	Not reported
Regulatory sign-off:	No
Regulatory Sign-Off Description:	Not reported
Other Incentives:	No
Low Interest Rates:	No
HDSRF Grants:	No
TIF:	No
HDSRF Loans:	No
USA Loans:	No
USA Grants:	No
Designated Redevelopment Area:	No
Environmental Opportunity Zone:	No
Tax Rebate or Abatement:	No
Empowerment Zone (Federal):	No
Urban Coordinating Council Neighborhood:	No

LAFAYETTE SENIOR LIVING CENTER (Continued) **1010525889**

Enterprise Community (Federal): No
Urban Enterprise Zone: No
Additional Comments: 1) Assigned to Program,8/13/2007 2) B: Single Phase RA - Single Contamination Affecting Only Soils established 8/13/2007
County_int_FK: 9
Municipality_int_FK: 252
Planning Area Designation: Planning Area 1
Authorized Representative Email: Not reported
Authorized Representative Phone: 9999999999
General Comments: Not reported

FINDS:
Registry ID: 110032261932

Click Here:

Environmental Interest/Information System:
NJ-NJEMS (New Jersey - New Jersey Environmental Management System).
The Department of Environmental Protection (NJDEP) manages large databases of environmental information in this integrated system.

Click this hyperlink while viewing on your computer to access additional FINDS: detail in the EDR Site Report.

BJ553 **471 489 PACIFIC AVENUE** **NJ RGA HWS** **S115237493**
Target Property **471 489 PACIFIC AVE** **JERSEY CITY, NJ** **N/A**

Site 2 of 6 in cluster BJ

Actual: 12 ft.
Focus Map: 6

RGA HWS:

2012	471 489 PACIFIC AVENUE	471 489 PACIFIC AVE
2011	471 489 PACIFIC AVENUE	471 489 PACIFIC AVE
2010	471 489 PACIFIC AVENUE	471 489 PACIFIC AVE
2009	471 489 PACIFIC AVENUE	471 489 PACIFIC AVE
2008	471 489 PACIFIC AVENUE	471 489 PACIFIC AVE

BJ554 **VACANT LOT** **NJ Release** **S104435187**
Target Property **BARBARA & PACIFIC** **JERSEY CITY, NJ** **N/A**

Site 3 of 6 in cluster BJ

Actual: 12 ft.
Focus Map: 6

NJ Release:
Name: VACANT LOT
Address: BARBARA & PACIFIC
City,State,Zip: JERSEY CITY, NJ
Facility Type: Commercial
Facility Phone: Not reported
Incident Date: 04/27/1992
Incident Time: 1242
Trenton Dispatch Log Number: 6697
Case Number: 92-4-27-1254-14

VACANT LOT (Continued) **S104435187**

Date Received:	04/27/1992
Nature of Incident:	Municipal
Operator:	JIMH
Incident Type:	Not reported
Incident Location:	Not reported
Location:	Other
Other Location:	Not reported
Contact Name:	Not reported
Caller Name:	REDACTED
Caller Title:	Not reported
Caller Address:	Not reported
Caller City,St,Zip:	Not reported
Caller Telephone:	Not reported
Substance(s):	CYLINDERS, DRUMS, ABANDONED
Substance Type:	Not reported
Substance Identity:	Known
CAS Number:	Not reported
A310 Letter:	No
TCPA Chemical:	Unknown
Hazrds Material:	Unknown
COMU:	0906
Ref. Code:	001
Amt Released:	UNK
Contained:	Unknown
Release Type:	Not reported
Release VE:	Not reported
Injuries:	No
Public Exposure:	No
Facility Evacuation:	No
Police at Scene:	No
Firemen at Scene:	Yes
Contamination of:	Land
Receiving Water:	Not reported
Status at Spill:	VACANT LOT WITH 140 LB CYLINDERS IN SAME .FIRE DEPT. IS DIGGING SAME UP .
NJ Spill Date:	1992-04-27 00:00:00
NJ Spill Time:	Not reported
NJ Spill Name:	OEM
NJ Spill Title:	Not reported
NJ Spill Phone:	609-882-2000
Other Date:	Not reported
Other Time:	Not reported
Other Name:	Not reported
Other Title:	Not reported
Other Telephone:	Not reported
Public Evacuation:	No
Assistance Requested:	Yes
Wind Direction/Speed:	Not reported
Local Municipality Notified:	Not reported
Local Municipality Name:	Not reported
Local Municipality Title:	Not reported
Local Municipality Telephone:	Not reported
Local Municipality Date:	Not reported
Local Municipality Time:	Not reported
Incident Description:	Abandoned Containers
Incident Name:	LISA GARY
Incident Referred To:	DRPSR

VACANT LOT (Continued) **S104435187**

Incident Region:	ER1
Incident Telephone:	Office
Incident Date:	04/27/1992
Incident time:	1257
Incident ITM:	B
Comments: Not reported	
Date A310 Letter Printed:	1992-04-27 00:00:00
Date Local Authority Was Notified:	Not reported
Date Updated:	Not reported
Date Report Faxed to Local Authority:	1992-04-27 00:00:00
Local Authority Notification Date:	Not reported
Rep Receive Date:	Not reported
Reporter Type:	Not reported
Reporter Name:	Not reported
Reporter Title:	Not reported
Reporter Org:	Not reported
Reporter Address:	Not reported
Reporter City,St,Zip:	Not reported
Reporter County:	Not reported
Incident Status:	Not reported
Incident Category Source:	Not reported
Incident Source Name:	Not reported
Incident Source Address:	Not reported
Incident Source Address 2:	Not reported
Incident Source City,St,Zip:	Not reported
Incident Source County:	Not reported
DEP Requested:	Not reported
Confidential:	Not reported
Notify Type:	Not reported
Road Closed:	Not reported
Direction:	Not reported
Responsible Party:	UnKnown
Responsible Party Name:	Not reported
Responsible Party Contact:	Not reported
Responsible Party Title:	Not reported
Responsible Party Phone:	Not reported
Responsible Party Street:	Not reported
Responsible Party County:	Not reported
Responsible Party City,St,Zip:	Not reported
Memo. Of Understanding:	Not reported
Drill/trng Exercise:	Not reported
Hazardous:	Not reported

BJ555 **NJ Release** **S126124165**
Target Property **PACIFIC AVE & BARBARA PL**
JERSEY CITY, NJ 07302 **N/A**

Site 4 of 6 in cluster BJ

Actual: **12 ft.**

Focus Map: 6

NJ Release:

Name:	Not reported
Address:	PACIFIC AVE & BARBARA PL
City,State,Zip:	JERSEY CITY, NJ 07302
Facility Type:	Other
Facility Phone:	Not reported
Incident Date:	11/21/2019
Incident Time:	Not reported
Trenton Dispatch Log Number:	737903

(Continued) **S126124165**

Case Number:	19-11-21-1530-45
Date Received:	11/21/2019
Nature of Incident:	Not reported
Operator:	Not reported
Incident Type:	Equipment Maintenance
Incident Location:	AT THE INTERSECTION OF
Location:	Not reported
Other Location:	Not reported
Contact Name:	JOE RUAS
Caller Name:	Not reported
Caller Title:	Not reported
Caller Address:	Not reported
Caller City,St,Zip:	Not reported
Caller Telephone:	Not reported
Substance(s):	Not reported
Substance Type:	Not reported
Substance Identity:	Not reported
CAS Number:	Not reported
A310 Letter:	Not reported
TCPA Chemical:	Not reported
Hazrds Material:	Not reported
COMU:	Not reported
Ref. Code:	Not reported
Amt Released:	Not reported
Contained:	Not reported
Release Type:	Not reported
Release VE:	Not reported
Injuries:	No
Public Exposure:	No
Facility Evacuation:	No
Police at Scene:	No
Firemen at Scene:	No
Contamination of:	Not reported
Receiving Water:	Not reported
Status at Spill:	Not reported
NJ Spill Date:	Not reported
NJ Spill Time:	Not reported
NJ Spill Name:	Not reported
NJ Spill Title:	Not reported
NJ Spill Phone:	Not reported
Other Date:	Not reported
Other Time:	Not reported
Other Name:	Not reported
Other Title:	Not reported
Other Telephone:	Not reported
Public Evacuation:	No
Assistance Requested:	Not reported
Wind Direction/Speed:	Not reported
Local Municipality Notified:	Not reported
Local Municipality Name:	Not reported
Local Municipality Title:	Not reported
Local Municipality Telephone:	Not reported
Local Municipality Date:	Not reported
Local Municipality Time:	Not reported
Incident Description:	Not reported
Incident Name:	Not reported
Incident Referred To:	Not reported

(Continued) **S126124165**

Incident Region:	Not reported
Incident Telephone:	Not reported
Incident Date:	Not reported
Incident time:	Not reported
Incident ITM:	Not reported
Comments:	Not reported
Date A310 Letter Printed:	Not reported
Date Local Authority Was Notified:	Not reported
Date Updated:	Not reported
Date Report Faxed to Local Authority:	Not reported
Local Authority Notification Date:	Not reported
Rep Receive Date:	11/21/2019
Reporter Type:	Other
Reporter Name:	REDACTED
Reporter Title:	REDACTED
Reporter Org:	REDATED
Reporter Address:	Not reported
Reporter City,St,Zip:	Not reported
Reporter County:	Not reported
Incident Status:	Intermittent
Incident Category Source:	Other
Incident Source Name:	PSE&G
Incident Source Address:	444 ST PAULS AVE
Incident Source Address 2:	Not reported
Incident Source City,St,Zip:	Jersey City, NJ 07306
Incident Source County:	Hudson
DEP Requested:	No
Confidential:	Not reported
Notify Type:	Not reported
Road Closed:	Not reported
Direction:	Not reported
Responsible Party:	Not reported
Responsible Party Name:	Not reported
Responsible Party Contact:	Not reported
Responsible Party Title:	Not reported
Responsible Party Phone:	Not reported
Responsible Party Street:	Not reported
Responsible Party County:	Not reported
Responsible Party City,St,Zip:	Not reported
Memo. Of Understanding:	Not reported
Drill/trng Exercise:	Not reported
Hazardous:	Not reported

---

556 **A MARIANNIS & SONS INC** **FINDS** **1010223042**
Target **NEW JERSEY TPKE EXIT 14C** **N/A**
Property **JERSEY CITY, NJ 07303**

Actual:
9 ft.

Focus Map:
6

FINDS:
Registry ID: 110029372042

Click Here:

Environmental Interest/Information System:
NJ-NJEMS (New Jersey - New Jersey Environmental Management System).
The Department of Environmental Protection (NJDEP) manages large databases of environmental information in this integrated system.

A MARIANNIS & SONS INC (Continued) **1010223042**

Click this hyperlink while viewing on your computer to access additional FINDS: detail in the EDR Site Report.

---

557 **JERSEY CITY MUA 30 INCH AQUEDUCT INSTALLATION** **NJ NJEMS** **S113617922**
Target **VARIOUS STREETS** **N/A**
Property **JERSEY CITY, NJ 07305**

Actual: **9 ft.**
Focus Map: **6**

NJEMS:

Name:	JERSEY CITY MUA 30 INCH AQUEDUCT INSTALLATION
Address:	VARIOUS STREETS
City,State,Zip:	JERSEY CITY, NJ 07305
Site Id:	429322
Municipality:	JERSEY CITY
Municipality Name From Spatial Overlay:	JERSEY CITY
GNIS Civil Code For Municipality:	885264
Municipal Code (NJ-1040):	0906
X Coord:	615583
Y Coord:	685796
Coord System:	NJ STATE PLANE (NAD83) - USFEET
Coord Type:	Other/Unknown
Coord Orign:	Submittal Document
State Standard Numeric Code From Spatial Overlay:	0906
Unique Feature Number For Municipality From Spatial Overlay:	3401736000
Eleven Digit Hydrologic Unit Code From Spatial Overlay):	02030101170
Fourteen Digit Hydrologic Unit Code From Spatial Overlay:	02030101170010
Watershed Management Area Number From Spatial Overlay:	05
Watershed Management Area Name From Spatial Overlay:	Hackensack, Hudson, and Pascack
Water Region Code From Spatial Overlay:	1
Water Region Name From Spatial Overlay:	Northeast
Sub Watershed Name From Overlay:	Hudson River
Watershed Name From Spatial Overlay:	Hudson River

BJ558 **NJ Release** **S112114245**
Target **480 PACIFIC AVE** **N/A**
Property **JERSEY CITY, NJ 07306**

Site 5 of 6 in cluster BJ

Actual: **8 ft.**
Focus Map: **6**

NJ Release:

Name:	Not reported
Address:	480 PACIFIC AVE
City,State,Zip:	JERSEY CITY, NJ 07306
Facility Type:	Residential
Facility Phone:	Not reported
Incident Date:	01/30/2012
Incident Time:	Not reported
Trenton Dispatch Log Number:	416089
Case Number:	12-01-30-0743-35
Date Received:	01/30/2012
Nature of Incident:	Not reported
Operator:	Not reported
Incident Type:	Equipment Maintenance
Incident Location:	IN FRONT OF
Location:	Not reported
Other Location:	Not reported
Contact Name:	ELLEN WATSON

(Continued) **S112114245**

Caller Name:	Not reported
Caller Title:	Not reported
Caller Address:	Not reported
Caller City,St,Zip:	Not reported
Caller Telephone:	Not reported
Substance(s):	Not reported
Substance Type:	Not reported
Substance Identity:	Not reported
CAS Number:	Not reported
A310 Letter:	Not reported
TCPA Chemical:	Not reported
Hazrds Material:	Not reported
COMU:	Not reported
Ref. Code:	Not reported
Amt Released:	Not reported
Contained:	Not reported
Release Type:	Not reported
Release VE:	Not reported
Injuries:	No
Public Exposure:	No
Facility Evacuation:	No
Police at Scene:	No
Firemen at Scene:	No
Contamination of:	Not reported
Receiving Water:	Not reported
Status at Spill:	Not reported
NJ Spill Date:	Not reported
NJ Spill Time:	Not reported
NJ Spill Name:	Not reported
NJ Spill Title:	Not reported
NJ Spill Phone:	Not reported
Other Date:	Not reported
Other Time:	Not reported
Other Name:	Not reported
Other Title:	Not reported
Other Telephone:	Not reported
Public Evacuation:	No
Assistance Requested:	Not reported
Wind Direction/Speed:	Not reported
Local Municipality Notified:	Not reported
Local Municipality Name:	Not reported
Local Municipality Title:	Not reported
Local Municipality Telephone:	Not reported
Local Municipality Date:	Not reported
Local Municipality Time:	Not reported
Incident Description:	Not reported
Incident Name:	Not reported
Incident Referred To:	Not reported
Incident Region:	Not reported
Incident Telephone:	Not reported
Incident Date:	Not reported
Incident time:	Not reported
Incident ITM:	Not reported
Comments: Not reported	
Date A310 Letter Printed:	Not reported
Date Local Authority Was Notified:	Not reported
Date Updated:	Not reported

(Continued) **S112114245**

Date Report Faxed to Local Authority:	Not reported
Local Authority Notification Date:	Not reported
Rep Receive Date:	01/30/2012
Reporter Type:	Facility Rep.
Reporter Name:	REDACTED
Reporter Title:	REDACTED
Reporter Org:	REDATED
Reporter Address:	Not reported
Reporter City,St,Zip:	Not reported
Reporter County:	Not reported
Incident Status:	Continuous
Incident Category Source:	Other
Incident Source Name:	PSE&G
Incident Source Address:	444 ST PAULS AVE
Incident Source Address 2:	Not reported
Incident Source City,St,Zip:	Jersey City, NJ 07306
Incident Source County:	Hudson
DEP Requested:	No
Confidential:	Not reported
Notify Type:	Not reported
Road Closed:	Not reported
Direction:	Not reported
Responsible Party:	Not reported
Responsible Party Name:	Not reported
Responsible Party Contact:	Not reported
Responsible Party Title:	Not reported
Responsible Party Phone:	Not reported
Responsible Party Street:	Not reported
Responsible Party County:	Not reported
Responsible Party City,St,Zip:	Not reported
Memo. Of Understanding:	Not reported
Drill/trng Exercise:	Not reported
Hazardous:	Not reported

BJ559 **NJ Release** **S112114154**
Target Property **480 PACIFIC AVE** **N/A**
JERSEY CITY, NJ 07302

Site 6 of 6 in cluster BJ

Actual: **8 ft.**

Focus Map: 6

NJ Release:

Name:	Not reported
Address:	480 PACIFIC AVE
City,State,Zip:	JERSEY CITY, NJ 07302
Facility Type:	Residential
Facility Phone:	Not reported
Incident Date:	11/25/2019
Incident Time:	Not reported
Trenton Dispatch Log Number:	738240
Case Number:	19-11-25-1907-24
Date Received:	11/25/2019
Nature of Incident:	Not reported
Operator:	Not reported
Incident Type:	Air Release
Incident Location:	IN AREA OF
Location:	Not reported
Other Location:	Not reported
Contact Name:	AL DASILVA

(Continued) **S112114154**

Caller Name:	Not reported
Caller Title:	Not reported
Caller Address:	Not reported
Caller City,St,Zip:	Not reported
Caller Telephone:	Not reported
Substance(s):	Not reported
Substance Type:	Not reported
Substance Identity:	Not reported
CAS Number:	Not reported
A310 Letter:	Not reported
TCPA Chemical:	Not reported
Hazrds Material:	Not reported
COMU:	Not reported
Ref. Code:	Not reported
Amt Released:	Not reported
Contained:	Not reported
Release Type:	Not reported
Release VE:	Not reported
Injuries:	No
Public Exposure:	No
Facility Evacuation:	No
Police at Scene:	No
Firemen at Scene:	No
Contamination of:	Not reported
Receiving Water:	Not reported
Status at Spill:	Not reported
NJ Spill Date:	Not reported
NJ Spill Time:	Not reported
NJ Spill Name:	Not reported
NJ Spill Title:	Not reported
NJ Spill Phone:	Not reported
Other Date:	Not reported
Other Time:	Not reported
Other Name:	Not reported
Other Title:	Not reported
Other Telephone:	Not reported
Public Evacuation:	No
Assistance Requested:	Not reported
Wind Direction/Speed:	Not reported
Local Municipality Notified:	Not reported
Local Municipality Name:	Not reported
Local Municipality Title:	Not reported
Local Municipality Telephone:	Not reported
Local Municipality Date:	Not reported
Local Municipality Time:	Not reported
Incident Description:	Not reported
Incident Name:	Not reported
Incident Referred To:	Not reported
Incident Region:	Not reported
Incident Telephone:	Not reported
Incident Date:	Not reported
Incident time:	Not reported
Incident ITM:	Not reported
Comments: Not reported	
Date A310 Letter Printed:	Not reported
Date Local Authority Was Notified:	Not reported
Date Updated:	Not reported

(Continued) **S112114154**

Date Report Faxed to Local Authority:	Not reported
Local Authority Notification Date:	Not reported
Rep Receive Date:	11/25/2019
Reporter Type:	Other
Reporter Name:	REDACTED
Reporter Title:	REDACTED
Reporter Org:	REDATED
Reporter Address:	Not reported
Reporter City,St,Zip:	Not reported
Reporter County:	Not reported
Incident Status:	Continuous
Incident Category Source:	Other
Incident Source Name:	PSE&G
Incident Source Address:	444 ST PAUL AVE
Incident Source Address 2:	Not reported
Incident Source City,St,Zip:	Jersey City, NJ 07306
Incident Source County:	Hudson
DEP Requested:	No
Confidential:	Not reported
Notify Type:	Not reported
Road Closed:	Not reported
Direction:	Not reported
Responsible Party:	Not reported
Responsible Party Name:	Not reported
Responsible Party Contact:	Not reported
Responsible Party Title:	Not reported
Responsible Party Phone:	Not reported
Responsible Party Street:	Not reported
Responsible Party County:	Not reported
Responsible Party City,St,Zip:	Not reported
Memo. Of Understanding:	Not reported
Drill/trng Exercise:	Not reported
Hazardous:	Not reported

Name:	Not reported
Address:	480 PACIFIC AVE
City,State,Zip:	JERSEY CITY, NJ 07302
Facility Type:	Residential
Facility Phone:	Not reported
Incident Date:	01/25/2012
Incident Time:	Not reported
Trenton Dispatch Log Number:	415801
Case Number:	12-01-25-0951-35
Date Received:	01/25/2012
Nature of Incident:	Not reported
Operator:	Not reported
Incident Type:	Equipment Maintenance
Incident Location:	AREA OF
Location:	Not reported
Other Location:	Not reported
Contact Name:	DAN AMICO
Caller Name:	Not reported
Caller Title:	Not reported
Caller Address:	Not reported
Caller City,St,Zip:	Not reported
Caller Telephone:	Not reported
Substance(s):	Not reported

(Continued) **S112114154**

Substance Type:	Not reported
Substance Identity:	Not reported
CAS Number:	Not reported
A310 Letter:	Not reported
TCPA Chemical:	Not reported
Hazrds Material:	Not reported
COMU:	Not reported
Ref. Code:	Not reported
Amt Released:	Not reported
Contained:	Not reported
Release Type:	Not reported
Release VE:	Not reported
Injuries:	No
Public Exposure:	No
Facility Evacuation:	No
Police at Scene:	No
Firemen at Scene:	No
Contamination of:	Not reported
Receiving Water:	Not reported
Status at Spill:	Not reported
NJ Spill Date:	Not reported
NJ Spill Time:	Not reported
NJ Spill Name:	Not reported
NJ Spill Title:	Not reported
NJ Spill Phone:	Not reported
Other Date:	Not reported
Other Time:	Not reported
Other Name:	Not reported
Other Title:	Not reported
Other Telephone:	Not reported
Public Evacuation:	No
Assistance Requested:	Not reported
Wind Direction/Speed:	Not reported
Local Municipality Notified:	Not reported
Local Municipality Name:	Not reported
Local Municipality Title:	Not reported
Local Municipality Telephone:	Not reported
Local Municipality Date:	Not reported
Local Municipality Time:	Not reported
Incident Description:	Not reported
Incident Name:	Not reported
Incident Referred To:	Not reported
Incident Region:	Not reported
Incident Telephone:	Not reported
Incident Date:	Not reported
Incident time:	Not reported
Incident ITM:	Not reported
Comments: Not reported	
Date A310 Letter Printed:	Not reported
Date Local Authority Was Notified:	Not reported
Date Updated:	Not reported
Date Report Faxed to Local Authority:	Not reported
Local Authority Notification Date:	Not reported
Rep Receive Date:	01/25/2012
Reporter Type:	Other
Reporter Name:	REDACTED
Reporter Title:	REDACTED

(Continued) **S112114154**

Reporter Org:	REDATED
Reporter Address:	Not reported
Reporter City,St,Zip:	Not reported
Reporter County:	Not reported
Incident Status:	Intermittent
Incident Category Source:	Other
Incident Source Name:	PSEG
Incident Source Address:	444 ST. PAULS
Incident Source Address 2:	Not reported
Incident Source City,St,Zip:	Jersey City, NJ
Incident Source County:	Hudson
DEP Requested:	No
Confidential:	Not reported
Notify Type:	Not reported
Road Closed:	Not reported
Direction:	Not reported
Responsible Party:	Not reported
Responsible Party Name:	Not reported
Responsible Party Contact:	Not reported
Responsible Party Title:	Not reported
Responsible Party Phone:	Not reported
Responsible Party Street:	Not reported
Responsible Party County:	Not reported
Responsible Party City,St,Zip:	Not reported
Memo. Of Understanding:	Not reported
Drill/trng Exercise:	Not reported
Hazardous:	Not reported

BK560 **SENIOR LIVING CENTER** **NJ VCP** **S106590909**
Target **471-489 PACIFIC AVE** **NJ Release** **N/A**
Property **JERSEY CITY, NJ 07306**

Site 1 of 13 in cluster BK

Actual:
8 ft.

Focus Map:
6

VCP:

Incident Number:	03-01-17-0524-24
MOA Execution Date:	01/27/2003
Type Of Vcp File:	HISTORICAL
Pi Number:	Not reported
Case Type(Case Type):	Not reported
Case Contact: Department	Not reported
Case Contact Name:	Not reported
Case Contact: Organization	Jersey City Housing Authority
Case Contact: Address: Line1	Not reported
Case Contact: Address: Line2	Not reported
Case Contact: Address: Line3	Not reported
Case Contact City,St,Zip:	Not reported

NJ Release:

Name:	Not reported
Address:	471-489 PACIFIC AVE
City,State,Zip:	JERSEY CITY, NJ
Facility Type:	Not reported
Facility Phone:	Not reported
Incident Date:	01/17/2003
Incident Time:	Not reported
Trenton Dispatch Log Number:	44988

SENIOR LIVING CENTER (Continued) **S106590909**

Case Number:	03-01-17-0524-24
Date Received:	01/17/2003
Nature of Incident:	Not reported
Operator:	Not reported
Incident Type:	MOA
Incident Location:	SENIOR LIVING CENTER
Location:	Not reported
Other Location:	Not reported
Contact Name:	Not reported
Caller Name:	Not reported
Caller Title:	Not reported
Caller Address:	Not reported
Caller City,St,Zip:	Not reported
Caller Telephone:	Not reported
Substance(s):	Not reported
Substance Type:	Not reported
Substance Identity:	Not reported
CAS Number:	Not reported
A310 Letter:	Not reported
TCPA Chemical:	Not reported
Hazrds Material:	Not reported
COMU:	Not reported
Ref. Code:	Not reported
Amt Released:	Not reported
Contained:	Not reported
Release Type:	Not reported
Release VE:	Not reported
Injuries:	Not reported
Public Exposure:	Not reported
Facility Evacuation:	Not reported
Police at Scene:	Not reported
Firemen at Scene:	Not reported
Contamination of:	Not reported
Receiving Water:	Not reported
Status at Spill:	Not reported
NJ Spill Date:	Not reported
NJ Spill Time:	Not reported
NJ Spill Name:	Not reported
NJ Spill Title:	Not reported
NJ Spill Phone:	Not reported
Other Date:	Not reported
Other Time:	Not reported
Other Name:	Not reported
Other Title:	Not reported
Other Telephone:	Not reported
Public Evacuation:	Not reported
Assistance Requested:	Not reported
Wind Direction/Speed:	Not reported
Local Municipality Notified:	Not reported
Local Municipality Name:	Not reported
Local Municipality Title:	Not reported
Local Municipality Telephone:	Not reported
Local Municipality Date:	Not reported
Local Municipality Time:	Not reported
Incident Description:	Not reported
Incident Name:	Not reported
Incident Referred To:	Not reported

SENIOR LIVING CENTER (Continued) **S106590909**

Incident Region:	Not reported
Incident Telephone:	Not reported
Incident Date:	Not reported
Incident time:	Not reported
Incident ITM:	Not reported
Comments:	Not reported
Date A310 Letter Printed:	Not reported
Date Local Authority Was Notified:	Not reported
Date Updated:	Not reported
Date Report Faxed to Local Authority:	Not reported
Local Authority Notification Date:	Not reported
Rep Receive Date:	01/17/2003
Reporter Type:	DEP Employee
Reporter Name:	REDACTED
Reporter Title:	REDACTED
Reporter Org:	REDATED
Reporter Address:	Not reported
Reporter City,St,Zip:	Not reported
Reporter County:	Not reported
Incident Status:	Terminated
Incident Category Source:	Not reported
Incident Source Name:	Not reported
Incident Source Address:	Not reported
Incident Source Address 2:	Not reported
Incident Source City,St,Zip:	Not reported
Incident Source County:	Not reported
DEP Requested:	Not reported
Confidential:	Not reported
Notify Type:	Not reported
Road Closed:	Not reported
Direction:	Not reported
Responsible Party:	Not reported
Responsible Party Name:	Not reported
Responsible Party Contact:	Not reported
Responsible Party Title:	Not reported
Responsible Party Phone:	Not reported
Responsible Party Street:	Not reported
Responsible Party County:	Not reported
Responsible Party City,St,Zip:	Not reported
Memo. Of Understanding:	Not reported
Drill/trng Exercise:	Not reported
Hazardous:	Not reported

BK561 **470 PACIFIC AVENUE** **FINDS** **1010432434**
Target **470 PACIFIC AVE** **N/A**
Property **JERSEY CITY, NJ 07304**

Site 2 of 13 in cluster BK

Actual:
8 ft.

FINDS:
Registry ID: 110031690775

Focus Map:
6

Click Here:

Environmental Interest/Information System:
NJ-NJEMS (New Jersey - New Jersey Environmental Management System).
The Department of Environmental Protection (NJDEP) manages large databases of environmental information in this integrated system.

470 PACIFIC AVENUE (Continued) **1010432434**

Click this hyperlink while viewing on your computer to access additional FINDS: detail in the EDR Site Report.

BK562 **IN AREA OF:** **NJ Release** **S104435656**
Target **470 PACIFIC AVE** **N/A**
Property **JERSEY CITY, NJ**

Site 3 of 13 in cluster BK

Actual: **8 ft.**
Focus Map: **6**

NJ Release:

Name:	IN AREA OF:
Address:	470 PACIFIC AVE
City,State,Zip:	JERSEY CITY, NJ
Facility Type:	Residential
Facility Phone:	Not reported
Incident Date:	05/12/1992
Incident Time:	1530
Trenton Dispatch Log Number:	7555
Case Number:	92-5-12-1557-04
Date Received:	05/12/1992
Nature of Incident:	Municipal
Operator:	PAT
Incident Type:	Not reported
Incident Location:	Not reported
Location:	Other
Other Location:	Not reported
Contact Name:	Not reported
Caller Name:	REDACTED
Caller Title:	Not reported
Caller Address:	Not reported
Caller City,St,Zip:	Not reported
Caller Telephone:	Not reported
Substance(s):	FREON,OXYGEN,CO2, PROPANE
Substance Type:	Gas
Substance Identity:	Known
CAS Number:	74986
A310 Letter:	No
TCPA Chemical:	No
Hazrds Material:	Yes
COMU:	0906
Ref. Code:	001
Amt Released:	9 CYLINDERS
Contained:	Yes
Release Type:	Not reported
Release VE:	Actual
Injuries:	No
Public Exposure:	No
Facility Evacuation:	No
Police at Scene:	No
Firemen at Scene:	Yes
Contamination of:	Land
Receiving Water:	NONE
Status at Spill:	9 CYLINDERS FOUND DUMPED AT LOCATION. 1-PROPANE,1-FREON,1-OXYGEN,1-C02. OTHER 5 CONTAIN UNKNOWN PRODUCT. NO RELEASES.
NJ Spill Date:	1992-05-12 00:00:00
NJ Spill Time:	Not reported
NJ Spill Name:	OEM

IN AREA OF: (Continued) **S104435656**

NJ Spill Title:	Not reported
NJ Spill Phone:	609-882-2000
Other Date:	Not reported
Other Time:	Not reported
Other Name:	Not reported
Other Title:	Not reported
Other Telephone:	Not reported
Public Evacuation:	No
Assistance Requested:	No
Wind Direction/Speed:	Not reported
Local Municipality Notified:	Not reported
Local Municipality Name:	Not reported
Local Municipality Title:	Not reported
Local Municipality Telephone:	Not reported
Local Municipality Date:	Not reported
Local Municipality Time:	Not reported
Incident Description:	Abandoned Containers
Incident Name:	Not reported
Incident Referred To:	DRPSR
Incident Region:	ER1
Incident Telephone:	Faxed,Mailed
Incident Date:	05/12/1992
Incident time:	Not reported
Incident ITM:	T
Comments: Not reported	
Date A310 Letter Printed:	Not reported
Date Local Authority Was Notified:	Not reported
Date Updated:	Not reported
Date Report Faxed to Local Authority:	Not reported
Local Authority Notification Date:	Not reported
Rep Receive Date:	Not reported
Reporter Type:	Not reported
Reporter Name:	Not reported
Reporter Title:	Not reported
Reporter Org:	Not reported
Reporter Address:	Not reported
Reporter City,St,Zip:	Not reported
Reporter County:	Not reported
Incident Status:	Not reported
Incident Category Source:	Not reported
Incident Source Name:	Not reported
Incident Source Address:	Not reported
Incident Source Address 2:	Not reported
Incident Source City,St,Zip:	Not reported
Incident Source County:	Not reported
DEP Requested:	Not reported
Confidential:	Not reported
Notify Type:	Not reported
Road Closed:	Not reported
Direction:	Not reported
Responsible Party:	UnKnown
Responsible Party Name:	Not reported
Responsible Party Contact:	Not reported
Responsible Party Title:	Not reported
Responsible Party Phone:	Not reported
Responsible Party Street:	Not reported
Responsible Party County:	Not reported

IN AREA OF: (Continued) **S104435656**

Responsible Party City,St,Zip:	Not reported
Memo. Of Understanding:	Not reported
Drill/trng Exercise:	Not reported
Hazardous:	Not reported

BK563 **470 PACIFIC AVENUE** **NJ NJEMS** **S113641351**
Target **470 PACIFIC AVE** **N/A**
Property **JERSEY CITY, NJ 07300**

Site 4 of 13 in cluster BK

Actual: **8 ft.**
Focus Map: **6**

NJEMS:

Name:	470 PACIFIC AVENUE
Address:	470 PACIFIC AVE
City,State,Zip:	JERSEY CITY, NJ 07300
Site Id:	66884
Municipality:	JERSEY CITY
Municipality Name From Spatial Overlay:	JERSEY CITY
GNIS Civil Code For Municipality:	885264
Municipal Code (NJ-1040):	0906
X Coord:	614888.83
Y Coord:	685687.89
Coord System:	NJ STATE PLANE (NAD83) - USFEET
Coord Type:	Digital Image
Coord Orign:	DEP-GIS
State Standard Numeric Code From Spatial Overlay:	0906
Unique Feature Number For Municipality From Spatial Overlay:	3401736000
Eleven Digit Hydrologic Unit Code From Spatial Overlay):	02030101170
Fourteen Digit Hydrologic Unit Code From Spatial Overlay:	02030101170010
Watershed Management Area Number From Spatial Overlay:	05
Watershed Management Area Name From Spatial Overlay:	Hackensack, Hudson, and Pascack
Water Region Code From Spatial Overlay:	1
Water Region Name From Spatial Overlay:	Northeast
Sub Watershed Name From Overlay:	Hudson River
Watershed Name From Spatial Overlay:	Hudson River

BK564 **471 489 PACIFIC AVE** **NJ SHWS** **S107494919**
Target **471 489 PACIFIC AVE** **NJ HIST HWS** **N/A**
Property **JERSEY CITY, NJ 07304** **NJ ENG CONTROLS**
NJ NJEMS

Site 5 of 13 in cluster BK

Actual: **9 ft.**
Focus Map: **6**

SHWS:

Name:	LAFAYETTE SENIOR LIVING CENTER
Address:	463 PACIFIC AVE
City,State,Zip:	JERSEY CITY, NJ
Site ID:	130346
Status:	Closed
Home Owner:	No
PI Number:	173026

Detail As Of April 2012:

X Coord Site:	614930.8
X Coord PI:	614930.8
Y Coord Site:	685707.39
Y Coord PI:	685707.39

471 489 PACIFIC AVE (Continued) **S107494919**

HIST SHWS:

Case Status:	**Active**
Status Date:	1/27/2003
Case ID:	173026
Contact:	Bureau of Field Operations - Northern
Sub Section Label:	A: Sites with On-Site Sources of Contamination
Site Municipality:	0906
Remedial Level Code:	C1
Classification exception area dt:	None
Classification exception area dt:	Not reported
Deed Notice Status:	None
Deed Notice Date:	Not reported
Engineering Control Status:	None
Engineering Control Date:	Not reported
National Priorities List Status:	Not reported
National Priorities List Date:	Not reported
X Coordinate:	614930.83999999997
Y Coordinate:	685707.39000000001
Coordinate System:	NJ State Plane (NAD83) - USFEET

ENG CONTROLS:

Name:	LAFAYETTE SENIOR LIVING CENTER
Address:	463 PACIFIC AVE
Address 2:	471 489 PACIFIC AVE FORMERLY
City,State,Zip:	JERSEY CITY, NJ 07304
PI Name:	LAFAYETTE SENIOR LIVING CENTER
PI Number:	173026
DER Filed Date:	09/14/2006
DER Lifted Date:	Not reported
DER Deed Usage (SI):	Restricted
Deed Specific Requirement:	Asphalt Cap
Deed Parameter Desc:	Benzo(a)anthracene
X Coord:	614825.05
Deed Depth:	12
Y Coord:	685969.16
Entire Site Restricted:	Yes
Property Block:	2088
Property Lot:	A

Name:	LAFAYETTE SENIOR LIVING CENTER
Address:	463 PACIFIC AVE
Address 2:	471 489 PACIFIC AVE FORMERLY
City,State,Zip:	JERSEY CITY, NJ 07304
PI Name:	LAFAYETTE SENIOR LIVING CENTER
PI Number:	173026
DER Filed Date:	09/14/2006
DER Lifted Date:	Not reported
DER Deed Usage (SI):	Restricted
Deed Specific Requirement:	Asphalt Cap
Deed Parameter Desc:	Benzo(a)pyrene
X Coord:	614825.05
Deed Depth:	12
Y Coord:	685969.16
Entire Site Restricted:	Yes
Property Block:	2088
Property Lot:	A

471 489 PACIFIC AVE (Continued) **S107494919**

Name:	LAFAYETTE SENIOR LIVING CENTER
Address:	463 PACIFIC AVE
Address 2:	471 489 PACIFIC AVE FORMERLY
City,State,Zip:	JERSEY CITY, NJ 07304
PI Name:	LAFAYETTE SENIOR LIVING CENTER
PI Number:	173026
DER Filed Date:	09/14/2006
DER Lifted Date:	Not reported
DER Deed Usage (SI):	Restricted
Deed Specific Requirement:	Asphalt Cap
Deed Parameter Desc:	Benzo(b)fluoranthene
X Coord:	614825.05
Deed Depth:	12
Y Coord:	685969.16
Entire Site Restricted:	Yes
Property Block:	2088
Property Lot:	A

Name:	LAFAYETTE SENIOR LIVING CENTER
Address:	463 PACIFIC AVE
Address 2:	471 489 PACIFIC AVE FORMERLY
City,State,Zip:	JERSEY CITY, NJ 07304
PI Name:	LAFAYETTE SENIOR LIVING CENTER
PI Number:	173026
DER Filed Date:	09/14/2006
DER Lifted Date:	Not reported
DER Deed Usage (SI):	Restricted
Deed Specific Requirement:	Asphalt Cap
Deed Parameter Desc:	Lead
X Coord:	614825.05
Deed Depth:	4
Y Coord:	685969.16
Entire Site Restricted:	Yes
Property Block:	2088
Property Lot:	A

Name:	LAFAYETTE SENIOR LIVING CENTER
Address:	463 PACIFIC AVE
Address 2:	471 489 PACIFIC AVE FORMERLY
City,State,Zip:	JERSEY CITY, NJ 07304
PI Name:	LAFAYETTE SENIOR LIVING CENTER
PI Number:	173026
DER Filed Date:	09/14/2006
DER Lifted Date:	Not reported
DER Deed Usage (SI):	Restricted
Deed Specific Requirement:	Concrete Cap
Deed Parameter Desc:	Benzo(a)anthracene
X Coord:	614825.05
Deed Depth:	12
Y Coord:	685969.16
Entire Site Restricted:	Yes
Property Block:	2088
Property Lot:	A

Name:	LAFAYETTE SENIOR LIVING CENTER
Address:	463 PACIFIC AVE
Address 2:	471 489 PACIFIC AVE FORMERLY

471 489 PACIFIC AVE (Continued) **S107494919**

City,State,Zip:	JERSEY CITY, NJ 07304
PI Name:	LAFAYETTE SENIOR LIVING CENTER
PI Number:	173026
DER Filed Date:	09/14/2006
DER Lifted Date:	Not reported
DER Deed Usage (SI):	Restricted
Deed Specific Requirement:	Concrete Cap
Deed Parameter Desc:	Benzo(a)pyrene
X Coord:	614825.05
Deed Depth:	12
Y Coord:	685969.16
Entire Site Restricted:	Yes
Property Block:	2088
Property Lot:	A

Name:	LAFAYETTE SENIOR LIVING CENTER
Address:	463 PACIFIC AVE
Address 2:	471 489 PACIFIC AVE FORMERLY
City,State,Zip:	JERSEY CITY, NJ 07304
PI Name:	LAFAYETTE SENIOR LIVING CENTER
PI Number:	173026
DER Filed Date:	09/14/2006
DER Lifted Date:	Not reported
DER Deed Usage (SI):	Restricted
Deed Specific Requirement:	Concrete Cap
Deed Parameter Desc:	Benzo(b)fluoranthene
X Coord:	614825.05
Deed Depth:	12
Y Coord:	685969.16
Entire Site Restricted:	Yes
Property Block:	2088
Property Lot:	A

Name:	LAFAYETTE SENIOR LIVING CENTER
Address:	463 PACIFIC AVE
Address 2:	471 489 PACIFIC AVE FORMERLY
City,State,Zip:	JERSEY CITY, NJ 07304
PI Name:	LAFAYETTE SENIOR LIVING CENTER
PI Number:	173026
DER Filed Date:	09/14/2006
DER Lifted Date:	Not reported
DER Deed Usage (SI):	Restricted
Deed Specific Requirement:	Concrete Cap
Deed Parameter Desc:	Lead
X Coord:	614825.05
Deed Depth:	4
Y Coord:	685969.16
Entire Site Restricted:	Yes
Property Block:	2088
Property Lot:	A

Name:	LAFAYETTE SENIOR LIVING CENTER
Address:	463 PACIFIC AVE
Address 2:	471 489 PACIFIC AVE FORMERLY
City,State,Zip:	JERSEY CITY, NJ 07304
PI Name:	LAFAYETTE SENIOR LIVING CENTER
PI Number:	173026

471 489 PACIFIC AVE (Continued) **S107494919**

DER Filed Date:	09/14/2006
DER Lifted Date:	Not reported
DER Deed Usage (SI):	Restricted
Deed Specific Requirement:	Permeable Cover
Deed Parameter Desc:	Benzo(a)anthracene
X Coord:	614825.05
Deed Depth:	12
Y Coord:	685969.16
Entire Site Restricted:	Yes
Property Block:	2088
Property Lot:	A

Name:	LAFAYETTE SENIOR LIVING CENTER
Address:	463 PACIFIC AVE
Address 2:	471 489 PACIFIC AVE FORMERLY
City,State,Zip:	JERSEY CITY, NJ 07304
PI Name:	LAFAYETTE SENIOR LIVING CENTER
PI Number:	173026
DER Filed Date:	09/14/2006
DER Lifted Date:	Not reported
DER Deed Usage (SI):	Restricted
Deed Specific Requirement:	Permeable Cover
Deed Parameter Desc:	Benzo(a)pyrene
X Coord:	614825.05
Deed Depth:	12
Y Coord:	685969.16
Entire Site Restricted:	Yes
Property Block:	2088
Property Lot:	A

Name:	LAFAYETTE SENIOR LIVING CENTER
Address:	463 PACIFIC AVE
Address 2:	471 489 PACIFIC AVE FORMERLY
City,State,Zip:	JERSEY CITY, NJ 07304
PI Name:	LAFAYETTE SENIOR LIVING CENTER
PI Number:	173026
DER Filed Date:	09/14/2006
DER Lifted Date:	Not reported
DER Deed Usage (SI):	Restricted
Deed Specific Requirement:	Permeable Cover
Deed Parameter Desc:	Benzo(b)fluoranthene
X Coord:	614825.05
Deed Depth:	12
Y Coord:	685969.16
Entire Site Restricted:	Yes
Property Block:	2088
Property Lot:	A

Name:	LAFAYETTE SENIOR LIVING CENTER
Address:	463 PACIFIC AVE
Address 2:	471 489 PACIFIC AVE FORMERLY
City,State,Zip:	JERSEY CITY, NJ 07304
PI Name:	LAFAYETTE SENIOR LIVING CENTER
PI Number:	173026
DER Filed Date:	09/14/2006
DER Lifted Date:	Not reported
DER Deed Usage (SI):	Restricted

471 489 PACIFIC AVE (Continued) **S107494919**

Deed Specific Requirement:	Permeable Cover
Deed Parameter Desc:	Lead
X Coord:	614825.05
Deed Depth:	4
Y Coord:	685969.16
Entire Site Restricted:	Yes
Property Block:	2088
Property Lot:	A

Name:	LAFAYETTE SENIOR LIVING CENTER
Address:	463 PACIFIC AVE
Address 2:	471 489 PACIFIC AVE FORMERLY
City,State,Zip:	JERSEY CITY, NJ 07304
PI Name:	LAFAYETTE SENIOR LIVING CENTER
PI Number:	173026
DER Filed Date:	09/14/2006
DER Lifted Date:	Not reported
DER Deed Usage (SI):	Restricted
Deed Specific Requirement:	Asphalt Cap
Deed Parameter Desc:	Benzo(a)anthracene
X Coord:	614825.05
Deed Depth:	12
Y Coord:	685969.16
Entire Site Restricted:	Yes
Property Block:	2088
Property Lot:	A

Name:	LAFAYETTE SENIOR LIVING CENTER
Address:	463 PACIFIC AVE
Address 2:	471 489 PACIFIC AVE FORMERLY
City,State,Zip:	JERSEY CITY, NJ 07304
PI Name:	LAFAYETTE SENIOR LIVING CENTER
PI Number:	173026
DER Filed Date:	09/14/2006
DER Lifted Date:	Not reported
DER Deed Usage (SI):	Restricted
Deed Specific Requirement:	Asphalt Cap
Deed Parameter Desc:	Benzo(a)pyrene
X Coord:	614825.05
Deed Depth:	12
Y Coord:	685969.16
Entire Site Restricted:	Yes
Property Block:	2088
Property Lot:	A

Name:	LAFAYETTE SENIOR LIVING CENTER
Address:	463 PACIFIC AVE
Address 2:	471 489 PACIFIC AVE FORMERLY
City,State,Zip:	JERSEY CITY, NJ 07304
PI Name:	LAFAYETTE SENIOR LIVING CENTER
PI Number:	173026
DER Filed Date:	09/14/2006
DER Lifted Date:	Not reported
DER Deed Usage (SI):	Restricted
Deed Specific Requirement:	Asphalt Cap
Deed Parameter Desc:	Benzo(b)fluoranthene
X Coord:	614825.05

471 489 PACIFIC AVE (Continued) **S107494919**

Deed Depth:	12
Y Coord:	685969.16
Entire Site Restricted:	Yes
Property Block:	2088
Property Lot:	A
Name:	LAFAYETTE SENIOR LIVING CENTER
Address:	463 PACIFIC AVE
Address 2:	471 489 PACIFIC AVE FORMERLY
City,State,Zip:	JERSEY CITY, NJ 07304
PI Name:	LAFAYETTE SENIOR LIVING CENTER
PI Number:	173026
DER Filed Date:	09/14/2006
DER Lifted Date:	Not reported
DER Deed Usage (SI):	Restricted
Deed Specific Requirement:	Asphalt Cap
Deed Parameter Desc:	Lead
X Coord:	614825.05
Deed Depth:	4
Y Coord:	685969.16
Entire Site Restricted:	Yes
Property Block:	2088
Property Lot:	A
Name:	LAFAYETTE SENIOR LIVING CENTER
Address:	463 PACIFIC AVE
Address 2:	471 489 PACIFIC AVE FORMERLY
City,State,Zip:	JERSEY CITY, NJ 07304
PI Name:	LAFAYETTE SENIOR LIVING CENTER
PI Number:	173026
DER Filed Date:	09/14/2006
DER Lifted Date:	Not reported
DER Deed Usage (SI):	Restricted
Deed Specific Requirement:	Concrete Cap
Deed Parameter Desc:	Benzo(a)anthracene
X Coord:	614825.05
Deed Depth:	12
Y Coord:	685969.16
Entire Site Restricted:	Yes
Property Block:	2088
Property Lot:	A
Name:	LAFAYETTE SENIOR LIVING CENTER
Address:	463 PACIFIC AVE
Address 2:	471 489 PACIFIC AVE FORMERLY
City,State,Zip:	JERSEY CITY, NJ 07304
PI Name:	LAFAYETTE SENIOR LIVING CENTER
PI Number:	173026
DER Filed Date:	09/14/2006
DER Lifted Date:	Not reported
DER Deed Usage (SI):	Restricted
Deed Specific Requirement:	Concrete Cap
Deed Parameter Desc:	Benzo(a)pyrene
X Coord:	614825.05
Deed Depth:	12
Y Coord:	685969.16
Entire Site Restricted:	Yes

471 489 PACIFIC AVE (Continued) **S107494919**

Property Block:	2088
Property Lot:	A
Name:	LAFAYETTE SENIOR LIVING CENTER
Address:	463 PACIFIC AVE
Address 2:	471 489 PACIFIC AVE FORMERLY
City,State,Zip:	JERSEY CITY, NJ 07304
PI Name:	LAFAYETTE SENIOR LIVING CENTER
PI Number:	173026
DER Filed Date:	09/14/2006
DER Lifted Date:	Not reported
DER Deed Usage (SI):	Restricted
Deed Specific Requirement:	Concrete Cap
Deed Parameter Desc:	Benzo(b)fluoranthene
X Coord:	614825.05
Deed Depth:	12
Y Coord:	685969.16
Entire Site Restricted:	Yes
Property Block:	2088
Property Lot:	A
Name:	LAFAYETTE SENIOR LIVING CENTER
Address:	463 PACIFIC AVE
Address 2:	471 489 PACIFIC AVE FORMERLY
City,State,Zip:	JERSEY CITY, NJ 07304
PI Name:	LAFAYETTE SENIOR LIVING CENTER
PI Number:	173026
DER Filed Date:	09/14/2006
DER Lifted Date:	Not reported
DER Deed Usage (SI):	Restricted
Deed Specific Requirement:	Concrete Cap
Deed Parameter Desc:	Lead
X Coord:	614825.05
Deed Depth:	4
Y Coord:	685969.16
Entire Site Restricted:	Yes
Property Block:	2088
Property Lot:	A
Name:	LAFAYETTE SENIOR LIVING CENTER
Address:	463 PACIFIC AVE
Address 2:	471 489 PACIFIC AVE FORMERLY
City,State,Zip:	JERSEY CITY, NJ 07304
PI Name:	LAFAYETTE SENIOR LIVING CENTER
PI Number:	173026
DER Filed Date:	09/14/2006
DER Lifted Date:	Not reported
DER Deed Usage (SI):	Restricted
Deed Specific Requirement:	Permeable Cover
Deed Parameter Desc:	Benzo(a)anthracene
X Coord:	614825.05
Deed Depth:	12
Y Coord:	685969.16
Entire Site Restricted:	Yes
Property Block:	2088
Property Lot:	A

471 489 PACIFIC AVE (Continued) **S107494919**

Name:	LAFAYETTE SENIOR LIVING CENTER
Address:	463 PACIFIC AVE
Address 2:	471 489 PACIFIC AVE FORMERLY
City,State,Zip:	JERSEY CITY, NJ 07304
PI Name:	LAFAYETTE SENIOR LIVING CENTER
PI Number:	173026
DER Filed Date:	09/14/2006
DER Lifted Date:	Not reported
DER Deed Usage (SI):	Restricted
Deed Specific Requirement:	Permeable Cover
Deed Parameter Desc:	Benzo(a)pyrene
X Coord:	614825.05
Deed Depth:	12
Y Coord:	685969.16
Entire Site Restricted:	Yes
Property Block:	2088
Property Lot:	A

Name:	LAFAYETTE SENIOR LIVING CENTER
Address:	463 PACIFIC AVE
Address 2:	471 489 PACIFIC AVE FORMERLY
City,State,Zip:	JERSEY CITY, NJ 07304
PI Name:	LAFAYETTE SENIOR LIVING CENTER
PI Number:	173026
DER Filed Date:	09/14/2006
DER Lifted Date:	Not reported
DER Deed Usage (SI):	Restricted
Deed Specific Requirement:	Permeable Cover
Deed Parameter Desc:	Benzo(b)fluoranthene
X Coord:	614825.05
Deed Depth:	12
Y Coord:	685969.16
Entire Site Restricted:	Yes
Property Block:	2088
Property Lot:	A

Name:	LAFAYETTE SENIOR LIVING CENTER
Address:	463 PACIFIC AVE
Address 2:	471 489 PACIFIC AVE FORMERLY
City,State,Zip:	JERSEY CITY, NJ 07304
PI Name:	LAFAYETTE SENIOR LIVING CENTER
PI Number:	173026
DER Filed Date:	09/14/2006
DER Lifted Date:	Not reported
DER Deed Usage (SI):	Restricted
Deed Specific Requirement:	Permeable Cover
Deed Parameter Desc:	Lead
X Coord:	614825.05
Deed Depth:	4
Y Coord:	685969.16
Entire Site Restricted:	Yes
Property Block:	2088
Property Lot:	A

Name:	LAFAYETTE SENIOR LIVING CENTER
Address:	463 PACIFIC AVE
Address 2:	471 489 PACIFIC AVE FORMERLY

471 489 PACIFIC AVE (Continued) **S107494919**

City,State,Zip:	JERSEY CITY, NJ 07304
PI Name:	LAFAYETTE SENIOR LIVING CENTER
PI Number:	173026
DER Filed Date:	09/14/2006
DER Lifted Date:	Not reported
DER Deed Usage (SI):	Restricted
Deed Specific Requirement:	Not reported
Deed Parameter Desc:	Antimony
X Coord:	614825.05
Deed Depth:	12
Y Coord:	685969.16
Entire Site Restricted:	Yes
Property Block:	2088
Property Lot:	A

Name:	LAFAYETTE SENIOR LIVING CENTER
Address:	463 PACIFIC AVE
Address 2:	471 489 PACIFIC AVE FORMERLY
City,State,Zip:	JERSEY CITY, NJ 07304
PI Name:	LAFAYETTE SENIOR LIVING CENTER
PI Number:	173026
DER Filed Date:	09/14/2006
DER Lifted Date:	Not reported
DER Deed Usage (SI):	Restricted
Deed Specific Requirement:	Not reported
Deed Parameter Desc:	Arsenic
X Coord:	614825.05
Deed Depth:	4
Y Coord:	685969.16
Entire Site Restricted:	Yes
Property Block:	2088
Property Lot:	A

Name:	LAFAYETTE SENIOR LIVING CENTER
Address:	463 PACIFIC AVE
Address 2:	471 489 PACIFIC AVE FORMERLY
City,State,Zip:	JERSEY CITY, NJ 07304
PI Name:	LAFAYETTE SENIOR LIVING CENTER
PI Number:	173026
DER Filed Date:	09/14/2006
DER Lifted Date:	Not reported
DER Deed Usage (SI):	Restricted
Deed Specific Requirement:	Not reported
Deed Parameter Desc:	Benzo(a)anthracene
X Coord:	614825.05
Deed Depth:	12
Y Coord:	685969.16
Entire Site Restricted:	Yes
Property Block:	2088
Property Lot:	A

Name:	LAFAYETTE SENIOR LIVING CENTER
Address:	463 PACIFIC AVE
Address 2:	471 489 PACIFIC AVE FORMERLY
City,State,Zip:	JERSEY CITY, NJ 07304
PI Name:	LAFAYETTE SENIOR LIVING CENTER
PI Number:	173026

471 489 PACIFIC AVE (Continued) **S107494919**

DER Filed Date:	09/14/2006
DER Lifted Date:	Not reported
DER Deed Usage (SI):	Restricted
Deed Specific Requirement:	Not reported
Deed Parameter Desc:	Benzo(a)pyrene
X Coord:	614825.05
Deed Depth:	12
Y Coord:	685969.16
Entire Site Restricted:	Yes
Property Block:	2088
Property Lot:	A

Name:	LAFAYETTE SENIOR LIVING CENTER
Address:	463 PACIFIC AVE
Address 2:	471 489 PACIFIC AVE FORMERLY
City,State,Zip:	JERSEY CITY, NJ 07304
PI Name:	LAFAYETTE SENIOR LIVING CENTER
PI Number:	173026
DER Filed Date:	09/14/2006
DER Lifted Date:	Not reported
DER Deed Usage (SI):	Restricted
Deed Specific Requirement:	Not reported
Deed Parameter Desc:	Benzo(b)fluoranthene
X Coord:	614825.05
Deed Depth:	12
Y Coord:	685969.16
Entire Site Restricted:	Yes
Property Block:	2088
Property Lot:	A

Name:	LAFAYETTE SENIOR LIVING CENTER
Address:	463 PACIFIC AVE
Address 2:	471 489 PACIFIC AVE FORMERLY
City,State,Zip:	JERSEY CITY, NJ 07304
PI Name:	LAFAYETTE SENIOR LIVING CENTER
PI Number:	173026
DER Filed Date:	09/14/2006
DER Lifted Date:	Not reported
DER Deed Usage (SI):	Restricted
Deed Specific Requirement:	Not reported
Deed Parameter Desc:	Benzo(k)fluoranthene
X Coord:	614825.05
Deed Depth:	12
Y Coord:	685969.16
Entire Site Restricted:	Yes
Property Block:	2088
Property Lot:	A

Name:	LAFAYETTE SENIOR LIVING CENTER
Address:	463 PACIFIC AVE
Address 2:	471 489 PACIFIC AVE FORMERLY
City,State,Zip:	JERSEY CITY, NJ 07304
PI Name:	LAFAYETTE SENIOR LIVING CENTER
PI Number:	173026
DER Filed Date:	09/14/2006
DER Lifted Date:	Not reported
DER Deed Usage (SI):	Restricted

471 489 PACIFIC AVE (Continued) **S107494919**

Deed Specific Requirement:	Not reported
Deed Parameter Desc:	Copper
X Coord:	614825.05
Deed Depth:	12
Y Coord:	685969.16
Entire Site Restricted:	Yes
Property Block:	2088
Property Lot:	A

Name:	LAFAYETTE SENIOR LIVING CENTER
Address:	463 PACIFIC AVE
Address 2:	471 489 PACIFIC AVE FORMERLY
City,State,Zip:	JERSEY CITY, NJ 07304
PI Name:	LAFAYETTE SENIOR LIVING CENTER
PI Number:	173026
DER Filed Date:	09/14/2006
DER Lifted Date:	Not reported
DER Deed Usage (SI):	Restricted
Deed Specific Requirement:	Not reported
Deed Parameter Desc:	Lead
X Coord:	614825.05
Deed Depth:	4
Y Coord:	685969.16
Entire Site Restricted:	Yes
Property Block:	2088
Property Lot:	A

Name:	LAFAYETTE SENIOR LIVING CENTER
Address:	463 PACIFIC AVE
Address 2:	471 489 PACIFIC AVE FORMERLY
City,State,Zip:	JERSEY CITY, NJ 07304
PI Name:	LAFAYETTE SENIOR LIVING CENTER
PI Number:	173026
DER Filed Date:	09/14/2006
DER Lifted Date:	Not reported
DER Deed Usage (SI):	Restricted
Deed Specific Requirement:	Not reported
Deed Parameter Desc:	Not reported
X Coord:	614825.05
Deed Depth:	Not reported
Y Coord:	685969.16
Entire Site Restricted:	Yes
Property Block:	2088
Property Lot:	A

NJEMS:

Name:	LAFAYETTE SENIOR LIVING CENTER
Address:	463 PACIFIC AVE
City,State,Zip:	JERSEY CITY, NJ 07304
Site Id:	130346
Municipality:	JERSEY CITY
Municipality Name From Spatial Overlay:	JERSEY CITY
GNIS Civil Code For Municipality:	885264
Municipal Code (NJ-1040):	0906
X Coord:	614825.05
Y Coord:	685969.16
Coord System:	NJ STATE PLANE (NAD83) - USFEET

471 489 PACIFIC AVE (Continued) **S107494919**

Coord Type:	Digital Image
Coord Orign:	DEP-Program
State Standard Numeric Code From Spatial Overlay:	0906
Unique Feature Number For Municipality From Spatial Overlay:	3401736000
Eleven Digit Hydrologic Unit Code From Spatial Overlay):	02030101170
Fourteen Digit Hydrologic Unit Code From Spatial Overlay:	02030101170010
Watershed Management Area Number From Spatial Overlay:	05
Watershed Management Area Name From Spatial Overlay:	Hackensack, Hudson, and Pascack
Water Region Code From Spatial Overlay:	1
Water Region Name From Spatial Overlay:	Northeast
Sub Watershed Name From Overlay:	Hudson River
Watershed Name From Spatial Overlay:	Hudson River

BK565 **NJ Release** **S112113607**
Target Property **456 PACIFIC AVE** **N/A**
JERSEY CITY, NJ 07302

Site 6 of 13 in cluster BK

Actual: **9 ft.**
Focus Map: **6**

NJ Release:

Name:	Not reported
Address:	456 PACIFIC AVE
City,State,Zip:	JERSEY CITY, NJ 07302
Facility Type:	Residential
Facility Phone:	Not reported
Incident Date:	01/02/2012
Incident Time:	Not reported
Trenton Dispatch Log Number:	414066
Case Number:	12-01-02-1133-59
Date Received:	01/02/2012
Nature of Incident:	Not reported
Operator:	Not reported
Incident Type:	Air Release
Incident Location:	IN FRONT OF
Location:	Not reported
Other Location:	Not reported
Contact Name:	Not reported
Caller Name:	Not reported
Caller Title:	Not reported
Caller Address:	Not reported
Caller City,St,Zip:	Not reported
Caller Telephone:	Not reported
Substance(s):	Not reported
Substance Type:	Not reported
Substance Identity:	Not reported
CAS Number:	Not reported
A310 Letter:	Not reported
TCPA Chemical:	Not reported
Hazrds Material:	Not reported
COMU:	Not reported
Ref. Code:	Not reported
Amt Released:	Not reported
Contained:	Not reported
Release Type:	Not reported
Release VE:	Not reported
Injuries:	No
Public Exposure:	No
Facility Evacuation:	No

(Continued) **S112113607**

Police at Scene:	No
Firemen at Scene:	Yes
Contamination of:	Not reported
Receiving Water:	Not reported
Status at Spill:	Not reported
NJ Spill Date:	Not reported
NJ Spill Time:	Not reported
NJ Spill Name:	Not reported
NJ Spill Title:	Not reported
NJ Spill Phone:	Not reported
Other Date:	Not reported
Other Time:	Not reported
Other Name:	Not reported
Other Title:	Not reported
Other Telephone:	Not reported
Public Evacuation:	No
Assistance Requested:	Not reported
Wind Direction/Speed:	Not reported
Local Municipality Notified:	Not reported
Local Municipality Name:	Not reported
Local Municipality Title:	Not reported
Local Municipality Telephone:	Not reported
Local Municipality Date:	Not reported
Local Municipality Time:	Not reported
Incident Description:	Not reported
Incident Name:	Not reported
Incident Referred To:	Not reported
Incident Region:	Not reported
Incident Telephone:	Not reported
Incident Date:	Not reported
Incident time:	Not reported
Incident ITM:	Not reported
Comments: Not reported	
Date A310 Letter Printed:	Not reported
Date Local Authority Was Notified:	Not reported
Date Updated:	Not reported
Date Report Faxed to Local Authority:	Not reported
Local Authority Notification Date:	Not reported
Rep Receive Date:	01/02/2012
Reporter Type:	Facility Rep.
Reporter Name:	REDACTED
Reporter Title:	REDACTED
Reporter Org:	REDATED
Reporter Address:	Not reported
Reporter City,St,Zip:	Not reported
Reporter County:	Not reported
Incident Status:	Terminated
Incident Category Source:	Other
Incident Source Name:	UNKNOWN
Incident Source Address:	Not reported
Incident Source Address 2:	Not reported
Incident Source City,St,Zip:	NJ
Incident Source County:	Not reported
DEP Requested:	No
Confidential:	Not reported
Notify Type:	Not reported
Road Closed:	Not reported

(Continued) **S112113607**

Direction:	Not reported
Responsible Party:	Not reported
Responsible Party Name:	Not reported
Responsible Party Contact:	Not reported
Responsible Party Title:	Not reported
Responsible Party Phone:	Not reported
Responsible Party Street:	Not reported
Responsible Party County:	Not reported
Responsible Party City,St,Zip:	Not reported
Memo. Of Understanding:	Not reported
Drill/trng Exercise:	Not reported
Hazardous:	Not reported

BK566 **JERSEY CITY WET WASH CO** **EDR Hist Cleaner** **1009207864**
Target **454 PACIFIC AV** **N/A**
Property **JERSEY CITY, NJ**

Site 7 of 13 in cluster BK

Actual: EDR Hist Cleaner
9 ft.

Focus Map: Year: Name: Type:
6 1923 JERSEY CITY WET WASH CO LAUNDRIES

BL567 **GARGANT INC** **FINDS** **1010706166**
Target **437 445 WHITON ST** **ECHO** **N/A**
Property **JERSEY CITY, NJ 07304**

Site 1 of 22 in cluster BL

Actual: FINDS:
8 ft. Registry ID: 110032976144

Focus Map: Click Here:
6

Environmental Interest/Information System:
NJ-NJEMS (New Jersey - New Jersey Environmental Management System).
The Department of Environmental Protection (NJDEP) manages large databases of environmental information in this integrated system.
RCRAInfo is a national information system that supports the Resource Conservation and Recovery Act (RCRA) program through the tracking of events and activities related to facilities that generate, transport, and treat, store, or dispose of hazardous waste. RCRAInfo allows RCRA program staff to track the notification, permit, compliance, and corrective action activities required under RCRA.

Click this hyperlink while viewing on your computer to access additional FINDS: detail in the EDR Site Report.

ECHO:

Envid:	1010706166
Registry ID:	110032976144
DFR URL:	http://echo.epa.gov/detailed-facility-report?fid=110032976144
Name:	GARGANT INC
Address:	437 445 WHITON ST
City,State,Zip:	JERSEY CITY, NJ 07304

BL568 **437 445 WHITON STREET** **NJ RGA HWS** **S115236283**
Target **437 445 WHITON ST** **N/A**
Property **JERSEY CITY, NJ**

Site 2 of 22 in cluster BL

Actual: **8 ft.**
Focus Map: **6**

RGA HWS:

2012	437 445 WHITON STREET	437 445 WHITON ST
2011	437 445 WHITON STREET	437 445 WHITON ST
2010	437 445 WHITON STREET	437 445 WHITON ST
2009	437 445 WHITON STREET	437 445 WHITON ST
2008	437 445 WHITON STREET	437 445 WHITON ST

BL569 **GARGANT INC** **NJ NJEMS** **S118170020**
Target **437 445 WHITON ST** **N/A**
Property **JERSEY CITY, NJ 07304**

Site 3 of 22 in cluster BL

Actual: **8 ft.**
Focus Map: **6**

NJEMS:

Name:	GARGANT INC
Address:	437 445 WHITON ST
City,State,Zip:	JERSEY CITY, NJ 07304
Site Id:	227783
Municipality:	JERSEY CITY
Municipality Name From Spatial Overlay:	JERSEY CITY
GNIS Civil Code For Municipality:	885264
Municipal Code (NJ-1040):	0906
X Coord:	614901.79
Y Coord:	685550.47
Coord System:	NJ STATE PLANE (NAD83) - USFEET
Coord Type:	Digital Image
Coord Orign:	DEP-Program
State Standard Numeric Code From Spatial Overlay:	0906
Unique Feature Number For Municipality From Spatial Overlay:	3401736000
Eleven Digit Hydrologic Unit Code From Spatial Overlay):	02030101170
Fourteen Digit Hydrologic Unit Code From Spatial Overlay:	02030101170010
Watershed Management Area Number From Spatial Overlay:	05
Watershed Management Area Name From Spatial Overlay:	Hackensack, Hudson, and Pascack
Water Region Code From Spatial Overlay:	1
Water Region Name From Spatial Overlay:	Northeast
Sub Watershed Name From Overlay:	Hudson River
Watershed Name From Spatial Overlay:	Hudson River

BL570 **437 445 WHITON STREET** **NJ SHWS** **S108518760**
Target **437 445 WHITON ST** **NJ VCP** **N/A**
Property **JERSEY CITY, NJ 07304**

Site 4 of 22 in cluster BL

Actual: **8 ft.**
Focus Map: **6**

SHWS:

Name:	437 445 WHITON STREET
Address:	437 445 WHITON ST
City,State,Zip:	JERSEY CITY, NJ

437 445 WHITON STREET (Continued) **S108518760**

Site ID: 227783
Status: Closed
Home Owner: No
PI Number: 298044

Detail As Of April 2012:
X Coord Site: Not reported
X Coord PI: Not reported
Y Coord Site: Not reported
Y Coord PI: Not reported

VCP:
Incident Number: 06-09-22-0031-36
MOA Execution Date: 04/04/2007
Type Of Vcp File: CURRENT
Pi Number: 298044
Case Type(Case Type): MOA
Case Contact: Department Not reported
Case Contact Name: PETER J GARGIULO
Case Contact: Organization Not reported
Case Contact: Address: Line1 44-46 STATE ST
Case Contact: Address: Line2 Not reported
Case Contact: Address: Line3 Not reported
Case Contact City,St,Zip: Jersey City, NJ 07304

BM571 **TURNPIKE DRUM DUMP # 5 EXIT 14** **NJ Release** **S102224478**
Target Property **BLOCK 60 LOT 19 N** **N/A**
JERSEY CITY, NJ

Site 1 of 3 in cluster BM

Actual: **2 ft.**
Focus Map: **6**

NJ Release:
Name: TURNPIKE DRUM DUMP # 5 EXIT 14
Address: BLOCK 60 LOT 19 N
City,State,Zip: JERSEY CITY, NJ
Facility Type: Industrial
Facility Phone: Not reported
Incident Date: 03/18/1996
Incident Time: 1200
Trenton Dispatch Log Number: 3992
Case Number: 96-3-18-1203-48
Date Received: 03/18/1996
Nature of Incident: Facility
Operator: MIKE
Incident Type: Not reported
Incident Location: Not reported
Location: Other
Other Location: Not reported
Contact Name: Not reported
Caller Name: REDACTED
Caller Title: Not reported
Caller Address: Not reported
Caller City,St,Zip: Not reported
Caller Telephone: Not reported
Substance(s): UNKNOWN LIQUID
Substance Type: Liquid
Substance Identity: Known
CAS Number: Not reported

TURNPIKE DRUM DUMP # 5 EXIT 14 (Continued) **S102224478**

A310 Letter:	Yes
TCPA Chemical:	Unknown
Hazrds Material:	Unknown
COMU:	0906
Ref. Code:	101
Amt Released:	UNKNOWN
Contained:	No
Release Type:	Intermittent
Release VE:	Not reported
Injuries:	No
Public Exposure:	No
Facility Evacuation:	No
Police at Scene:	No
Firemen at Scene:	No
Contamination of:	Land
Receiving Water:	NONE
Status at Spill:	CALLER HIRED BY NJ TRANSIT TO INVESTIGATE SITE AND FOUND 12/55 GAL DRUMS, STAINED SOIL AND RED VEGETATION. SITE IS AN ONGOING MOA.
NJ Spill Date:	Not reported
NJ Spill Time:	Not reported
NJ Spill Name:	Not reported
NJ Spill Title:	Not reported
NJ Spill Phone:	Not reported
Other Date:	Not reported
Other Time:	Not reported
Other Name:	Not reported
Other Title:	Not reported
Other Telephone:	Not reported
Public Evacuation:	No
Assistance Requested:	No
Wind Direction/Speed:	Not reported
Local Municipality Notified:	Not reported
Local Municipality Name:	JERSEY CITY
Local Municipality Title:	CAPT DUNN
Local Municipality Telephone:	201-547-4271
Local Municipality Date:	03/18/1996
Local Municipality Time:	1236
Incident Description:	Soil Contamination
Incident Name:	Not reported
Incident Referred To:	DRPSR
Incident Region:	BFO-CAS
Incident Telephone:	Faxed,Mailed
Incident Date:	03/18/1996
Incident time:	Not reported
Incident ITM:	B
Comments:	Not reported
Date A310 Letter Printed:	1996-03-18 00:00:00
Date Local Authority Was Notified:	Not reported
Date Updated:	Not reported
Date Report Faxed to Local Authority:	Not reported
Local Authority Notification Date:	Not reported
Rep Receive Date:	Not reported
Reporter Type:	Not reported
Reporter Name:	Not reported
Reporter Title:	Not reported
Reporter Org:	Not reported
Reporter Address:	Not reported

TURNPIKE DRUM DUMP # 5 EXIT 14 (Continued) **S102224478**

Reporter City,St,Zip:	Not reported
Reporter County:	Not reported
Incident Status:	Not reported
Incident Category Source:	Not reported
Incident Source Name:	Not reported
Incident Source Address:	Not reported
Incident Source Address 2:	Not reported
Incident Source City,St,Zip:	Not reported
Incident Source County:	Not reported
DEP Requested:	Not reported
Confidential:	Not reported
Notify Type:	Not reported
Road Closed:	Not reported
Direction:	Not reported
Responsible Party:	UnKnown
Responsible Party Name:	Not reported
Responsible Party Contact:	Not reported
Responsible Party Title:	Not reported
Responsible Party Phone:	Not reported
Responsible Party Street:	Not reported
Responsible Party County:	Not reported
Responsible Party City,St,Zip:	Not reported
Memo. Of Understanding:	Not reported
Drill/trng Exercise:	Not reported
Hazardous:	Not reported

BL572 **GARGANT INC** **RCRA NonGen / NLR** **1015746148**
Target **437-445 WHITON ST** **NJR000066415**
Property **JERSEY CITY, NJ 07304**

Site 5 of 22 in cluster BL

Actual:
8 ft.

Focus Map:
6

RCRA NonGen / NLR:

Date Form Received by Agency:		2012-08-21 00:00:00.0
Handler Name:	GARGANT INC	
Handler Address:		437-445 WHITON ST
Handler City,State,Zip:		JERSEY CITY, NJ 07304
EPA ID:		NJR000066415
Contact Name:		PETER J GARGIULO
Contact Address:		44-46 STATE ST
Contact City,State,Zip:		JERSEY CITY, NJ 07304
Contact Telephone:		201-432-4500 18
Contact Fax:		Not reported
Contact Email:		Not reported
Contact Title:		Not reported
EPA Region:		02
Land Type:		Private
Federal Waste Generator Description:		Not a generator, verified
Non-Notifier:		Not reported
Biennial Report Cycle:		Not reported
Accessibility:		Not reported
Active Site Indicator:		Not reported
State District Owner:		NJ
State District:		NORTHERN
Mailing Address:		44-46 STATE ST
Mailing City,State,Zip:		JERSEY CITY, NJ 07304
Owner Name:		LOUIS GARGIULO CO INC.
Owner Type:		Other

GARGANT INC (Continued) **1015746148**

Operator Name:	LOUIS GARGIULO CO INC.
Operator Type:	Private
Short-Term Generator Activity:	No
Importer Activity:	No
Mixed Waste Generator:	No
Transporter Activity:	No
Transfer Facility Activity:	No
Recycler Activity with Storage:	No
Small Quantity On-Site Burner Exemption:	No
Smelting Melting and Refining Furnace Exemption:	No
Underground Injection Control:	No
Off-Site Waste Receipt:	No
Universal Waste Indicator:	No
Universal Waste Destination Facility:	No
Federal Universal Waste:	No
Active Site Fed-Reg Treatment Storage and Disposal Facility:	Not reported
Active Site Converter Treatment storage and Disposal Facility:	Not reported
Active Site State-Reg Treatment Storage and Disposal Facility:	Not reported
Active Site State-Reg Handler:	---
Federal Facility Indicator:	Not reported
Hazardous Secondary Material Indicator:	NN
Sub-Part K Indicator:	Not reported
Commercial TSD Indicator:	No
Treatment Storage and Disposal Type:	Not reported
2018 GPRA Permit Baseline:	Not on the Baseline
2018 GPRA Renewals Baseline:	Not on the Baseline
Permit Renewals Workload Universe:	Not reported
Permit Workload Universe:	Not reported
Permit Progress Universe:	Not reported
Post-Closure Workload Universe:	Not reported
Closure Workload Universe:	Not reported
202 GPRA Corrective Action Baseline:	No
Corrective Action Workload Universe:	No
Subject to Corrective Action Universe:	No
Non-TSDFs Where RCRA CA has Been Imposed Universe:	No
TSDFs Potentially Subject to CA Under 3004 (u)/(v) Universe:	No
TSDFs Only Subject to CA under Discretionary Auth Universe:	No
Corrective Action Priority Ranking:	No NCAPS ranking
Environmental Control Indicator:	No
Institutional Control Indicator:	No
Human Exposure Controls Indicator:	N/A
Groundwater Controls Indicator:	N/A
Operating TSDF Universe:	Not reported
Full Enforcement Universe:	Not reported
Significant Non-Complier Universe:	No
Unaddressed Significant Non-Complier Universe:	No
Addressed Significant Non-Complier Universe:	No
Significant Non-Complier With a Compliance Schedule Universe:	No
Financial Assurance Required:	Not reported
Handler Date of Last Change:	2012-08-27 19:01:51.0
Recognized Trader-Importer:	No
Recognized Trader-Exporter:	No
Importer of Spent Lead Acid Batteries:	No
Exporter of Spent Lead Acid Batteries:	No
Recycler Activity Without Storage:	Not reported
Manifest Broker:	Not reported
Sub-Part P Indicator:	Not reported

GARGANT INC (Continued) **1015746148**

Hazardous Waste Summary:
Waste Code: D008
Waste Description: LEAD

Handler - Owner Operator:
Owner/Operator Indicator: Operator
Owner/Operator Name: PETER GARGIULO
Legal Status: Private
Date Became Current: 2006-08-01 00:00:00.
Date Ended Current: Not reported
Owner/Operator Address: Not reported
Owner/Operator City,State,Zip: Not reported
Owner/Operator Telephone: Not reported
Owner/Operator Telephone Ext: Not reported
Owner/Operator Fax: Not reported
Owner/Operator Email: Not reported

Owner/Operator Indicator: Owner
Owner/Operator Name: GARGANT INC
Legal Status: Private
Date Became Current: 2006-08-01 00:00:00.
Date Ended Current: Not reported
Owner/Operator Address: 44-46 STATE ST
Owner/Operator City,State,Zip: JERSEY CITY, NJ 07304
Owner/Operator Telephone: Not reported
Owner/Operator Telephone Ext: Not reported
Owner/Operator Fax: Not reported
Owner/Operator Email: Not reported

Owner/Operator Indicator: Operator
Owner/Operator Name: LOUIS GARGIULO CO INC.
Legal Status: Private
Date Became Current: 2007-07-23 00:00:00.
Date Ended Current: Not reported
Owner/Operator Address: 437-445 WHITON ST
Owner/Operator City,State,Zip: JERSEY CITY, NJ 07304
Owner/Operator Telephone: 201-432-4500
Owner/Operator Telephone Ext: Not reported
Owner/Operator Fax: Not reported
Owner/Operator Email: Not reported

Owner/Operator Indicator: Owner
Owner/Operator Name: LOUIS GARGIULO CO INC.
Legal Status: Other
Date Became Current: 2007-07-23 00:00:00.
Date Ended Current: Not reported
Owner/Operator Address: 437-445 WHITON ST
Owner/Operator City,State,Zip: JERSEY CITY, NJ 07304
Owner/Operator Telephone: 201-432-4500
Owner/Operator Telephone Ext: Not reported
Owner/Operator Fax: Not reported
Owner/Operator Email: Not reported

Historic Generators:
Receive Date: 2007-07-02 00:00:00.0
Handler Name: GARGANT INC

GARGANT INC (Continued) **1015746148**

Federal Waste Generator Description:	Large Quantity Generator
State District Owner:	NJ
Large Quantity Handler of Universal Waste:	No
Recognized Trader Importer:	No
Recognized Trader Exporter:	No
Spent Lead Acid Battery Importer:	No
Spent Lead Acid Battery Exporter:	No
Current Record:	No
Non Storage Recycler Activity:	Not reported
Electronic Manifest Broker:	Not reported

Receive Date:	2007-07-03 00:00:00.0
Handler Name: GARGANT INC	
Federal Waste Generator Description:	Large Quantity Generator
State District Owner:	NJ
Large Quantity Handler of Universal Waste:	No
Recognized Trader Importer:	No
Recognized Trader Exporter:	No
Spent Lead Acid Battery Importer:	No
Spent Lead Acid Battery Exporter:	No
Current Record:	No
Non Storage Recycler Activity:	Not reported
Electronic Manifest Broker:	Not reported

Receive Date:	2012-08-21 00:00:00.0
Handler Name: GARGANT INC	
Federal Waste Generator Description:	Not a generator, verified
State District Owner:	NJ
Large Quantity Handler of Universal Waste:	No
Recognized Trader Importer:	No
Recognized Trader Exporter:	No
Spent Lead Acid Battery Importer:	No
Spent Lead Acid Battery Exporter:	No
Current Record:	Yes
Non Storage Recycler Activity:	Not reported
Electronic Manifest Broker:	Not reported

List of NAICS Codes and Descriptions:

NAICS Code:	221119
NAICS Description:	OTHER ELECTRIC POWER GENERATION

NAICS Code:	53119
NAICS Description:	LESSORS OF OTHER REAL ESTATE PROPERTY

Facility Has Received Notices of Violation:

Found Violation:	No
Agency Which Determined Violation:	Not reported
Violation Short Description:	Not reported
Date Violation was Determined:	Not reported
Actual Return to Compliance Date:	Not reported
Return to Compliance Qualifier:	Not reported
Violation Responsible Agency:	Not reported
Scheduled Compliance Date:	Not reported
Enforcement Identifier:	Not reported
Date of Enforcement Action:	Not reported
Enforcement Responsible Agency:	Not reported

GARGANT INC (Continued) **1015746148**

Enforcement Docket Number:	Not reported
Enforcement Attorney:	Not reported
Corrective Action Component:	Not reported
Appeal Initiated Date:	Not reported
Appeal Resolution Date:	Not reported
Disposition Status Date:	Not reported
Disposition Status:	Not reported
Disposition Status Description:	Not reported
Consent/Final Order Sequence Number:	Not reported
Consent/Final Order Respondent Name:	Not reported
Consent/Final Order Lead Agency:	Not reported
Enforcement Type:	Not reported
Enforcement Responsible Person:	Not reported
Enforcement Responsible Sub-Organization:	Not reported
SEP Sequence Number:	Not reported
SEP Expenditure Amount:	Not reported
SEP Scheduled Completion Date:	Not reported
SEP Actual Date:	Not reported
SEP Defaulted Date:	Not reported
SEP Type:	Not reported
SEP Type Description:	Not reported
Proposed Amount:	Not reported
Final Monetary Amount:	Not reported
Paid Amount:	Not reported
Final Count:	Not reported
Final Amount:	Not reported

Evaluation Action Summary:

Evaluation Date:	2011-05-12 00:00:00.0
Evaluation Responsible Agency:	State
Found Violation:	No
Evaluation Type Description:	COMPLIANCE EVALUATION INSPECTION ON-SITE
Evaluation Responsible Person Identifier:	NOSDS
Evaluation Responsible Sub-Organization:	Not reported
Actual Return to Compliance Date:	Not reported
Scheduled Compliance Date:	Not reported
Date of Request:	Not reported
Date Response Received:	Not reported
Request Agency:	Not reported
Former Citation:	Not reported

BL573 **NJ Release** **S108263222**
Target Property **437-445 WHITON ST**
JERSEY CITY, NJ **N/A**

Site 6 of 22 in cluster BL

Actual:
8 ft.

Focus Map:
6

NJ Release:

Name:	Not reported
Address:	437-445 WHITON ST
City,State,Zip:	JERSEY CITY, NJ
Facility Type:	Other
Facility Phone:	Not reported
Incident Date:	09/22/2006
Incident Time:	Not reported
Trenton Dispatch Log Number:	205516

(Continued) **S108263222**

Case Number:	06-09-22-0031-36
Date Received:	09/22/2006
Nature of Incident:	Not reported
Operator:	Not reported
Incident Type:	MOA
Incident Location:	JERSEY CITY REDEVELOPMENT AGENCY
Location:	Not reported
Other Location:	Not reported
Contact Name:	Not reported
Caller Name:	Not reported
Caller Title:	Not reported
Caller Address:	Not reported
Caller City,St,Zip:	Not reported
Caller Telephone:	Not reported
Substance(s):	Not reported
Substance Type:	Not reported
Substance Identity:	Not reported
CAS Number:	Not reported
A310 Letter:	Not reported
TCPA Chemical:	Not reported
Hazrds Material:	Not reported
COMU:	Not reported
Ref. Code:	Not reported
Amt Released:	Not reported
Contained:	Not reported
Release Type:	Not reported
Release VE:	Not reported
Injuries:	Not reported
Public Exposure:	Not reported
Facility Evacuation:	Not reported
Police at Scene:	Not reported
Firemen at Scene:	Not reported
Contamination of:	Not reported
Receiving Water:	Not reported
Status at Spill:	Not reported
NJ Spill Date:	Not reported
NJ Spill Time:	Not reported
NJ Spill Name:	Not reported
NJ Spill Title:	Not reported
NJ Spill Phone:	Not reported
Other Date:	Not reported
Other Time:	Not reported
Other Name:	Not reported
Other Title:	Not reported
Other Telephone:	Not reported
Public Evacuation:	Not reported
Assistance Requested:	Not reported
Wind Direction/Speed:	Not reported
Local Municipality Notified:	Not reported
Local Municipality Name:	Not reported
Local Municipality Title:	Not reported
Local Municipality Telephone:	Not reported
Local Municipality Date:	Not reported
Local Municipality Time:	Not reported
Incident Description:	Not reported
Incident Name:	Not reported
Incident Referred To:	Not reported

(Continued) **S108263222**

Incident Region:	Not reported
Incident Telephone:	Not reported
Incident Date:	Not reported
Incident time:	Not reported
Incident ITM:	Not reported
Comments:	Not reported
Date A310 Letter Printed:	Not reported
Date Local Authority Was Notified:	Not reported
Date Updated:	Not reported
Date Report Faxed to Local Authority:	Not reported
Local Authority Notification Date:	Not reported
Rep Receive Date:	09/22/2006
Reporter Type:	Other
Reporter Name:	REDACTED
Reporter Title:	REDACTED
Reporter Org:	REDATED
Reporter Address:	Not reported
Reporter City,St,Zip:	Not reported
Reporter County:	Not reported
Incident Status:	Terminated
Incident Category Source:	Other
Incident Source Name:	Not reported
Incident Source Address:	Not reported
Incident Source Address 2:	Not reported
Incident Source City,St,Zip:	NJ
Incident Source County:	Not reported
DEP Requested:	Not reported
Confidential:	Not reported
Notify Type:	Not reported
Road Closed:	Not reported
Direction:	Not reported
Responsible Party:	Not reported
Responsible Party Name:	Not reported
Responsible Party Contact:	Not reported
Responsible Party Title:	Not reported
Responsible Party Phone:	Not reported
Responsible Party Street:	Not reported
Responsible Party County:	Not reported
Responsible Party City,St,Zip:	Not reported
Memo. Of Understanding:	Not reported
Drill/trng Exercise:	Not reported
Hazardous:	Not reported

BL574 **CITY SCRAP INC** **NJ BROWNFIELDS** **S110746672**
Target **437-444 WHITON STREET** **N/A**
Property **JERSEY CITY, NJ 07302**

Site 7 of 22 in cluster BL

Actual: **8 ft.**

Focus Map: **6**

BROWNFIELDS:

Name:	CITY SCRAP INC
Address:	437-444 WHITON STREET
City,State,Zip:	JERSEY CITY, JERSEY CITY 07302
Price:	Not reported
Assessed Value:	Less than $250,000
Property Size:	Less than .25
Annual Taxes:	2333
Representative Address:	Not reported

CITY SCRAP INC (Continued) **S110746672**

Representative City/State/Zip:	Not reported
Submitter Name:	Not reported
Submitter Address1:	Not reported
Submitter Address2:	Not reported
Submitter City:	Not reported
Submitter State:	Not reported
Submitter Zip:	Not reported
Submitter Email:	Not reported
Submitter Phone:	Not reported
Transaction Type:	Not reported
Transfer Type:	Not reported
Site Number:	3513
X Coordinate:	614970.43
Y Coordinate:	685557.362
Coord:	614970.437:685557.362
AutoID:	Not reported
Ownership Type:	Public
Ownership:	Municipality
PStatus:	Verified by DEP DataMine
PI Number:	Not reported
Owner Name:	Not reported
Owner Address + Owner Street:	280 Grove Street
Owner City:	Jersey City
Owner State:	NJ
Owner Zip Code:	07302
Owner County:	Not reported
Owner Phone:	9999999999
Owner Fax:	9999999999
Owner Email:	njbrownfields@njra.state.nj.us
Owner Organization:	City of Jersey City
Authorized Representative:	*
Auth Rep Relation to Owner:	*
Municipal Contact Name:	Betty Kearns
Municipal Contact Street:	575 Rte. 440 S
Municipal Contact City:	Jersey City‘
Municipal Contact State:	NJ
Municipal Contact Zip Code:	07305
Municipal Contact Phone:	2015476848
Municipal Contact Fax:	9999999999
Municipal Contact Email:	bettyk@cojc.org
Department:	City of Jersey City
Municipal Contact Title:	Environmental Specialist
Contact Relation to Owner:	Not reported
Current Zoning:	Other
Proposed Zoning:	Not reported
Copy of Title Insurance:	Not reported
Block:	2098
Lot:	23
Development Plan Completed:	Unknown
Market Study Completed:	Unknown
Current Activity:	Under used (not fully used)
Current Operations:	Not reported
Prior Operations:	Not reported
Deed Restrictions:	No
Easements:	Unknown
Buildings:	0
Condition of Buildings:	Poor

CITY SCRAP INC (Continued) **S110746672**

Square Footage:	Not reported
Total Buildable Space:	*
Lease Price:	Not reported
Tax Certificate:	No
Tax Lien:	No
Other Liens/Judgements:	No
Traffic Study:	Unknown
Road Access:	2-Lane
Waterfront Access:	Yes
Airport Access:	Yes
Public Transportation Access:	Yes
Major Highway Name:	78
Major Highway Interchange:	14 B
Major Highway Miles Away:	0.5
Local Highway Name:	1&9
Local Highway Interchange:	139
Local Highway Miles Away:	0.75
Rail Type:	Commuter
Rail Name:	Light Rail
Rail Station:	Liberty State Park
Rail Miles Away:	0.25
Public Water:	Yes
Electric:	Yes
Gas:	Yes
Public Sewer:	Yes
Telephone:	Unknown
Cable:	Unknown
Fiber Optics:	Unknown
Wetlands:	No
Sensitive Ecosystems/Habitats:	Unknown
Endangered Species:	Unknown
Historic/Archeological Site:	Unknown
100 Year Flood Plain:	Unknown
500 Year Flood Plain:	Unknown
Environmental Report Copies:	Unknown
List Containing Site:	Not reported
Preliminary Assessment:	Unknown
Site Investigation:	Unknown
Remedial Investigation:	Unknown
Remedial Action Workplan:	Unknown
Voluntary Cleanup Program:	Unknown
Environmental Litigation:	Unknown
Remediation In Progress:	Unknown
Remediation Estimated Complete Date:	Not reported
Regulatory sign-off:	Unknown
Regulatory Sign-Off Description:	Not reported
Other Incentives:	No
Low Interest Rates:	No
HDSRF Grants:	No
TIF:	No
HDSRF Loans:	No
USA Loans:	No
USA Grants:	No
Designated Redevelopment Area:	No
Environmental Opportunity Zone:	No
Tax Rebate or Abatement:	Yes
Empowerment Zone (Federal):	No

CITY SCRAP INC (Continued) **S110746672**

Urban Coordinating Council Neighborhood: No
Enterprise Community (Federal): No
Urban Enterprise Zone: No
Additional Comments: C2: Formal Design - Known Source or Release with GW Contamination
4/25/2008 MOA 9/12/2006
County_int_FK: 9
Municipality_int_FK: 252
Planning Area Designation: Planning Area 1
Authorized Representative Email: Not reported
Authorized Representative Phone: 9999999999
General Comments: Located on 437-444 Whiton Street

BL575 **18 ASH STREET** **FINDS** **1006992961**
Target **18 ASH ST** **N/A**
Property **JERSEY CITY, NJ 07304**

Site 8 of 22 in cluster BL

Actual: FINDS:
8 ft. Registry ID: 110029587141

Focus Map: Click Here:
6

Environmental Interest/Information System:
NJ-NJEMS (New Jersey - New Jersey Environmental Management System).
The Department of Environmental Protection (NJDEP) manages large databases of environmental information in this integrated system.

Click this hyperlink while viewing on your computer to access additional FINDS: detail in the EDR Site Report.

BL576 **RESIDENCE** **NJ SPILLS** **S105073320**
Target **18 ASH ST** **N/A**
Property **JERSEY CITY, NJ 07304**

Site 9 of 22 in cluster BL

Actual: NJ SPILL:
8 ft.
Name: RESIDENCE
Focus Map: Address: 18 ASH ST
6 City,State,Zip: JERSEY CITY, NJ 07304
Trenton Dispatch Log Number: 80847
Case Number: 01-06-29-1450-44
Notify Type: Other
Date Received: 06/29/2001
Location: Other
Other Location: Not reported
Incident Date: 06/29/2001
Incident Time: 1450
A310 Letter: True
Ref. Code: 101
COMU: 0906
CAS Number: Not reported
Hazardous: No
Incident Location: Not reported
Facility Type: Residential
Facility Phone: 201-432-4500
Substance(s): Not reported

RESIDENCE (Continued) **S105073320**

Substance Type:	Not reported
Substance Identity:	Not reported
TCPA Chemical:	Not reported
Hazrds Material:	Not reported
Amnt Released:	Not reported
Release VE:	Not reported
Contained:	Not reported
Release Type:	Not reported
Incident Desc:	Not reported
Status at Spill:	1/1000 GAL UST REMOVED. CLEANUP IN PROGRESS.
NJ Spill Date:	Not reported
NJ Spill Time:	Not reported
NJ Spill Name:	Not reported
NJ Spill Title:	Not reported
NJ Spill Phone:	Not reported
Other Date:	Not reported
Other Time:	Not reported
Other Name:	Not reported
Other Title:	Not reported
Other Phone:	Not reported
Injuries:	No
Public Exposure:	No
Road Closed:	No
Facility Evacuation:	No
Receiving Water:	Not reported
Public Evacuation:	No
Police at Scene:	No
Firemen at Scene:	No
Contamination of:	Land
Nature of Incident:	Not reported
Wind Direction/Speed:	0
Assistance Requested:	No
Memo. Of Understanding:	No
Drill/trng Exercise:	No
Operator:	CHRIS
Contact Name:	Not reported
Caller Name:	REDACTED
Caller Title:	Not reported
Caller Address:	Not reported
Caller City,St,Zip:	Not reported
Caller Phone:	Not reported
Responsible Party:	Known
Responsible Party Name:	RESIDENCE
Responsible Party Contact:	LOIUS GARGILLO
Responsible Party Title:	OWNER
Responsible Party Telphone:	201-432-4500
Responsible Party Street:	18 ASH ST
Responsible Party Municipality:	JERSEY CITY
Responsible Party State:	NJ
Responsible Party Zip:	07304
Responsible City,St,Zip:	JERSEY CITY, NJ
Responsible Party County:	HUDSON
Local Municipality:	No
Local Municipality Name:	Not reported
Local Municipality Title:	Not reported
Local Municipality Phone:	Not reported
Local Municipality Date:	Not reported

RESIDENCE (Continued) **S105073320**

Local Municipality Time:	Not reported
Incident Name:	Not reported
Incident Referred To:	Not reported
Incident Region:	Not reported
Incident Phone:	Not reported
Incident Date:	Not reported
Comments: SOP 9/H	
Date A310 Letter Printed:	Not reported
Date Local Authority Was Notified:	Not reported
Date Update:	Not reported
Date Report Faxed to Local Authority:	Not reported
Local Authority Notification Date:	Not reported
Reporter Name:	Not reported
Reporter Type:	Not reported
Rep Received Date:	Not reported
Reporter Title:	Not reported
Reporter Orgzn:	Not reported
Reporter Address:	Not reported
Reporter City,St,Zip:	Not reported
Reporter County:	Not reported
Incident Type:	Not reported
Incident Status:	Not reported
Incident Source Category:	Not reported
Incident Source Name:	Not reported
Incident Source Address:	Not reported
Incident Source Address 2:	Not reported
Incident Source City,St,Zip:	Not reported
Incident Source County:	Not reported
DEP Requested:	Not reported
Confidential:	Not reported

BL577 **GARGANT** **NJ BROWNFIELDS** **S110746804**
Target **18 ASH STREET,** **N/A**
Property **JERSEY CITY, NJ 07304**

Site 10 of 22 in cluster BL

Actual: **8 ft.**

Focus Map: **6**

BROWNFIELDS:

Name:	GARGANT
Address:	18 ASH STREET,
City,State,Zip:	JERSEY CITY, JERSEY CITY 07304
Price:	Not reported
Assessed Value:	Less than $250,000
Property Size:	Less than .25
Annual Taxes:	10350
Representative Address:	Not reported
Representative City/State/Zip:	Not reported
Submitter Name:	Not reported
Submitter Address1:	Not reported
Submitter Address2:	Not reported
Submitter City:	Not reported
Submitter State:	Not reported
Submitter Zip:	Not reported
Submitter Email:	Not reported
Submitter Phone:	Not reported
Transaction Type:	Not reported
Transfer Type:	Not reported
Site Number:	3306

GARGANT (Continued) **S110746804**

X Coordinate:	614879.96
Y Coordinate:	685476.762
Coord:	614879.969:685476.762
AutoID:	Not reported
Ownership Type:	Private
Ownership:	Corporation
PStatus:	No Longer Brownfield
PI Number:	Not reported
Owner Name:	Not reported
Owner Address + Owner Street:	18 Ash Street
Owner City:	Jersey City
Owner State:	NJ
Owner Zip Code:	07304
Owner County:	Not reported
Owner Phone:	9999999999
Owner Fax:	9999999999
Owner Email:	NJBrownfield@Njra.state.nj.us
Owner Organization:	Gargant Corporation
Authorized Representative:	*
Auth Rep Relation to Owner:	same
Municipal Contact Name:	Betty Kearns
Municipal Contact Street:	575 Rt 440 South
Municipal Contact City:	Jersey City
Municipal Contact State:	NJ
Municipal Contact Zip Code:	07305
Municipal Contact Phone:	2015476848
Municipal Contact Fax:	9999999999
Municipal Contact Email:	bettyk@cojc.org
Department:	Not reported
Municipal Contact Title:	Env. Specialist
Contact Relation to Owner:	Not reported
Current Zoning:	Industrial
Proposed Zoning:	Not reported
Copy of Title Insurance:	Not reported
Block:	2098
Lot:	1,2,A,21-24,b2,b3,b4
Development Plan Completed:	Unknown
Market Study Completed:	Unknown
Current Activity:	Under used (not fully used)
Current Operations:	Not reported
Prior Operations:	Not reported
Deed Restrictions:	No
Easements:	No
Buildings:	1
Condition of Buildings:	Poor
Square Footage:	Not reported
Total Buildable Space:	*
Lease Price:	Not reported
Tax Certificate:	No
Tax Lien:	No
Other Liens/Judgements:	No
Traffic Study:	Unknown
Road Access:	2-Lane
Waterfront Access:	Yes
Airport Access:	Yes
Public Transportation Access:	Yes
Major Highway Name:	78

GARGANT (Continued) **S110746804**

Major Highway Interchange:	14B
Major Highway Miles Away:	0.5
Local Highway Name:	1&9
Local Highway Interchange:	139
Local Highway Miles Away:	1
Rail Type:	Commuter And Freight
Rail Name:	Light Rail
Rail Station:	Jersey ave
Rail Miles Away:	0.25
Public Water:	Yes
Electric:	Yes
Gas:	Yes
Public Sewer:	Yes
Telephone:	Unknown
Cable:	Unknown
Fiber Optics:	Unknown
Wetlands:	No
Sensitive Ecosystems/Habitats:	Unknown
Endangered Species:	Unknown
Historic/Archeological Site:	Unknown
100 Year Flood Plain:	Unknown
500 Year Flood Plain:	Unknown
Environmental Report Copies:	Unknown
List Containing Site:	Not reported
Preliminary Assessment:	Unknown
Site Investigation:	Unknown
Remedial Investigation:	Unknown
Remedial Action Workplan:	Unknown
Voluntary Cleanup Program:	Unknown
Environmental Litigation:	Unknown
Remediation In Progress:	Unknown
Remediation Estimated Complete Date:	Not reported
Regulatory sign-off:	Unknown
Regulatory Sign-Off Description:	Not reported
Other Incentives:	No
Low Interest Rates:	No
HDSRF Grants:	No
TIF:	No
HDSRF Loans:	No
USA Loans:	No
USA Grants:	No
Designated Redevelopment Area:	No
Environmental Opportunity Zone:	No
Tax Rebate or Abatement:	Yes
Empowerment Zone (Federal):	No
Urban Coordinating Council Neighborhood:	No
Enterprise Community (Federal):	No
Urban Enterprise Zone:	No
Additional Comments:	Dataminer says - 2001 - No known remedial level
County_int_FK:	9
Municipality_int_FK:	252
Planning Area Designation:	Planning Area 1
Authorized Representative Email:	Not reported
Authorized Representative Phone:	9999999999
General Comments:	Buildings and vacant land, former industrial, scrap yard/metal salvage.

BL578 **18 ASH STREET** **NJ SHWS** **S113654886**
Target **18 ASH ST** **NJ NJEMS** **N/A**
Property **JERSEY CITY, NJ 07304**

Site 11 of 22 in cluster BL

Actual: **8 ft.**
Focus Map: **6**

SHWS:

Name:	18 ASH STREET
Address:	18 ASH ST
City,State,Zip:	JERSEY CITY, NJ
Site ID:	91564
Status:	Pending
Home Owner:	Not reported
PI Number:	129481

Detail As Of April 2012:

X Coord Site:	Not reported
X Coord PI:	Not reported
Y Coord Site:	Not reported
Y Coord PI:	Not reported

NJEMS:

Name:	18 ASH STREET
Address:	18 ASH ST
City,State,Zip:	JERSEY CITY, NJ 07304
Site Id:	91564
Municipality:	JERSEY CITY
Municipality Name From Spatial Overlay:	JERSEY CITY
GNIS Civil Code For Municipality:	885264
Municipal Code (NJ-1040):	0906
X Coord:	614961
Y Coord:	685357
Coord System:	NJ STATE PLANE (NAD83) - USFEET
Coord Type:	Exact Address Match
Coord Orign:	DEP-GIS
State Standard Numeric Code From Spatial Overlay:	0906
Unique Feature Number For Municipality From Spatial Overlay:	3401736000
Eleven Digit Hydrologic Unit Code From Spatial Overlay):	02030101170
Fourteen Digit Hydrologic Unit Code From Spatial Overlay:	02030101170010
Watershed Management Area Number From Spatial Overlay:	05
Watershed Management Area Name From Spatial Overlay:	Hackensack, Hudson, and Pascack
Water Region Code From Spatial Overlay:	1
Water Region Name From Spatial Overlay:	Northeast
Sub Watershed Name From Overlay:	Hudson River
Watershed Name From Spatial Overlay:	Hudson River

BL579 **ASH URBAN RENEWAL DEVELOPMENT** **FINDS** **1023387124**
Target **ASH ST & WHITON ST** **N/A**
Property **JERSEY CITY, NJ 07302**

Site 12 of 22 in cluster BL

Actual: **8 ft.**
Focus Map: **6**

FINDS:
Registry ID: 110066996219

Click Here:

Environmental Interest/Information System:
NJ-NJEMS (New Jersey - New Jersey Environmental Management System).
The Department of Environmental Protection (NJDEP) manages large

ASH URBAN RENEWAL DEVELOPMENT (Continued) **1023387124**

databases of environmental information in this integrated system.

Click this hyperlink while viewing on your computer to access additional FINDS: detail in the EDR Site Report.

BL580 **JOHNSTON 11 ASSOCIATES LLC** **NJ VCP** **S108518971**
Target Property **ASH ST & WHITON ST** **N/A**
JERSEY CITY, NJ 07304

Site 13 of 22 in cluster BL

Actual: **8 ft.**
Focus Map: 6

VCP:

Incident Number:	Not reported
MOA Execution Date:	05/02/2007
Type Of Vcp File:	CURRENT
Pi Number:	424755
Case Type(Case Type):	MOA
Case Contact: Department	Not reported
Case Contact Name:	JACK PIRES
Case Contact: Organization	JOHNSTON 11 ASSOCIATES LLC
Case Contact: Address: Line1	81-83 VESEY ST
Case Contact: Address: Line2	Not reported
Case Contact: Address: Line3	Not reported
Case Contact City,St,Zip:	Newark, NJ 07105

BL581 **ASH URBAN RENEWAL DEVELOPMENT** **NJ NJEMS** **S123391543**
Target Property **ASH ST & WHITON ST** **N/A**
JERSEY CITY, NJ 07302

Site 14 of 22 in cluster BL

Actual: **8 ft.**
Focus Map: 6

NJEMS:

Name:	ASH URBAN RENEWAL DEVELOPMENT
Address:	ASH ST & WHITON ST
City,State,Zip:	JERSEY CITY, NJ 07302
Site Id:	566192
Municipality:	JERSEY CITY
Municipality Name From Spatial Overlay:	JERSEY CITY
GNIS Civil Code For Municipality:	885264
Municipal Code (NJ-1040):	0906
X Coord:	615053
Y Coord:	685432
Coord System:	NJ STATE PLANE (NAD83) - USFEET
Coord Type:	GIS Parcel Centroid
Coord Orign:	DEP-GIS
State Standard Numeric Code From Spatial Overlay:	0906
Unique Feature Number For Municipality From Spatial Overlay:	3401736000
Eleven Digit Hydrologic Unit Code From Spatial Overlay):	02030101170
Fourteen Digit Hydrologic Unit Code From Spatial Overlay:	02030101170010
Watershed Management Area Number From Spatial Overlay:	05
Watershed Management Area Name From Spatial Overlay:	Hackensack, Hudson, and Pascack
Water Region Code From Spatial Overlay:	1
Water Region Name From Spatial Overlay:	Northeast
Sub Watershed Name From Overlay:	Hudson River
Watershed Name From Spatial Overlay:	Hudson River

BL582 **JOHNSTON 11 ASSOC CORP** **NJ NJEMS** **S113581194**
Target Property **ASH ST & WHITON ST** **N/A**
JERSEY CITY, NJ 07304

Site 15 of 22 in cluster BL

Actual: **8 ft.**
Focus Map: **6**

NJEMS:

Name:	JOHNSTON 11 ASSOC CORP
Address:	ASH ST & WHITON ST
City,State,Zip:	JERSEY CITY, NJ 07304
Site Id:	343441
Municipality:	JERSEY CITY
Municipality Name From Spatial Overlay:	JERSEY CITY
GNIS Civil Code For Municipality:	885264
Municipal Code (NJ-1040):	0906
X Coord:	615033.15
Y Coord:	685444.14
Coord System:	NJ STATE PLANE (NAD83) - USFEET
Coord Type:	Approx. Addr. Match
Coord Orign:	DEP-GIS
State Standard Numeric Code From Spatial Overlay:	0906
Unique Feature Number For Municipality From Spatial Overlay:	3401736000
Eleven Digit Hydrologic Unit Code From Spatial Overlay):	02030101170
Fourteen Digit Hydrologic Unit Code From Spatial Overlay:	02030101170010
Watershed Management Area Number From Spatial Overlay:	05
Watershed Management Area Name From Spatial Overlay:	Hackensack, Hudson, and Pascack
Water Region Code From Spatial Overlay:	1
Water Region Name From Spatial Overlay:	Northeast
Sub Watershed Name From Overlay:	Hudson River
Watershed Name From Spatial Overlay:	Hudson River

BL583 **JOHNSTON 11 ASSOCIATES LLC** **NJ RGA HWS** **S115262675**
Target Property **ASH ST & WHITON ST** **N/A**
JERSEY CITY, NJ

Site 16 of 22 in cluster BL

Actual: **8 ft.**
Focus Map: **6**

RGA HWS:

2012	JOHNSTON 11 ASSOCIATES LLC	ASH ST & WHITON ST
2011	JOHNSTON 11 ASSOCIATES LLC	ASH ST & WHITON ST
2010	JOHNSTON 11 ASSOCIATES LLC	ASH ST & WHITON ST
2009	JOHNSTON 11 ASSOCIATES LLC	ASH ST & WHITON ST
2008	JOHNSTON 11 ASSOCIATES LLC	ASH ST & WHITON ST

BL584 **AREA OF** **NJ Release** **S112101035**
Target Property **ASH ST & WHITON ST** **N/A**
JERSEY CITY, NJ

Site 17 of 22 in cluster BL

Actual: **8 ft.**
Focus Map: **6**

NJ Release:

Name:	AREA OF
Address:	ASH ST & WHITON ST
City,State,Zip:	JERSEY CITY, NJ

AREA OF (Continued) **S112101035**

Facility Type:	Commercial
Facility Phone:	Not reported
Incident Date:	09/01/1993
Incident Time:	1345
Trenton Dispatch Log Number:	14919
Case Number:	93-9-1-1356-12
Date Received:	09/01/1993
Nature of Incident:	Other
Operator:	ROGER
Incident Type:	Not reported
Incident Location:	Not reported
Location:	Other
Other Location:	Not reported
Contact Name:	Not reported
Caller Name:	REDACTED
Caller Title:	Not reported
Caller Address:	Not reported
Caller City,St,Zip:	Not reported
Caller Telephone:	Not reported
Substance(s):	WAX LIQUID, UNKNOWN LIQUID
Substance Type:	Liquid
Substance Identity:	Unknown
CAS Number:	Not reported
A310 Letter:	Yes
TCPA Chemical:	Unknown
Hazrds Material:	Unknown
COMU:	0906
Ref. Code:	001
Amt Released:	UNKNOWN
Contained:	No
Release Type:	Continuous
Release VE:	Not reported
Injuries:	No
Public Exposure:	Yes
Facility Evacuation:	No
Police at Scene:	No
Firemen at Scene:	No
Contamination of:	Air,Land
Receiving Water:	Not reported
Status at Spill:	RESIDENTS COMPLAINING OF WAX LIKE SUBSTANCE BEING DISCHARGED FROM FACILITY
NJ Spill Date:	1993-09-01 00:00:00
NJ Spill Time:	1405
NJ Spill Name:	OEM
NJ Spill Title:	M.AUGUSTYNIAK
NJ Spill Phone:	609-882-2000
Other Date:	Not reported
Other Time:	Not reported
Other Name:	Not reported
Other Title:	Not reported
Other Telephone:	Not reported
Public Evacuation:	No
Assistance Requested:	Yes
Wind Direction/Speed:	Not reported
Local Municipality Notified:	Not reported
Local Municipality Name:	JERSEY CITY
Local Municipality Title:	CAPT MACNAMARA

AREA OF (Continued) **S112101035**

Local Municipality Telephone:	201-547-4271
Local Municipality Date:	09/01/1993
Local Municipality Time:	1407
Incident Description:	Air Release
Incident Name:	B.DOYLE
Incident Referred To:	DRPSR
Incident Region:	ER1
Incident Telephone:	Office,Faxed
Incident Date:	09/01/1993
Incident time:	1359
Incident ITM:	T
Comments: Not reported	
Date A310 Letter Printed:	Not reported
Date Local Authority Was Notified:	Not reported
Date Updated:	Not reported
Date Report Faxed to Local Authority:	Not reported
Local Authority Notification Date:	Not reported
Rep Receive Date:	Not reported
Reporter Type:	Not reported
Reporter Name:	Not reported
Reporter Title:	Not reported
Reporter Org:	Not reported
Reporter Address:	Not reported
Reporter City,St,Zip:	Not reported
Reporter County:	Not reported
Incident Status:	Not reported
Incident Category Source:	Not reported
Incident Source Name:	Not reported
Incident Source Address:	Not reported
Incident Source Address 2:	Not reported
Incident Source City,St,Zip:	Not reported
Incident Source County:	Not reported
DEP Requested:	Not reported
Confidential:	Not reported
Notify Type:	Not reported
Road Closed:	Not reported
Direction:	Not reported
Responsible Party:	Known
Responsible Party Name:	FRANK B ROSS & CO
Responsible Party Contact:	Not reported
Responsible Party Title:	Not reported
Responsible Party Phone:	Not reported
Responsible Party Street:	6-10 ASH ST
Responsible Party County:	HUDSON
Responsible Party City,St,Zip:	JERSEY CITY, NJ
Memo. Of Understanding:	Not reported
Drill/trng Exercise:	Not reported
Hazardous:	Not reported

BL585 **JOHNSTON 11 ASSOC CORP** **FINDS** **1010174944**
Target **ASH ST & WHITON ST** **N/A**
Property **JERSEY CITY, NJ 07304**

Site 18 of 22 in cluster BL

Actual: **8 ft.**
Focus Map: **6**

FINDS:
Registry ID: 110030010814

Click Here:

Environmental Interest/Information System:
NJ-NJEMS (New Jersey - New Jersey Environmental Management System).
The Department of Environmental Protection (NJDEP) manages large databases of environmental information in this integrated system.

Click this hyperlink while viewing on your computer to access additional FINDS: detail in the EDR Site Report.

BL586 **430 WHITON STREET** **NJ SHWS** **S107107931**
Target **430 WHITON ST** **NJ NJEMS** **N/A**
Property **JERSEY CITY, NJ 07304** **NJ Release**

Site 19 of 22 in cluster BL

Actual: **8 ft.**
Focus Map: **6**

SHWS:

Name:	430 WHITON STREET
Address:	430 WHITON ST
City,State,Zip:	JERSEY CITY, NJ
Site ID:	587409
Status:	Closed
Home Owner:	No
PI Number:	735979

Detail As Of April 2012:

X Coord Site:	Not reported
X Coord PI:	Not reported
Y Coord Site:	Not reported
Y Coord PI:	Not reported

NJEMS:

Name:	430 WHITON STREET
Address:	430 WHITON ST
City,State,Zip:	JERSEY CITY, NJ 07304
Site Id:	587409
Municipality:	JERSEY CITY
Municipality Name From Spatial Overlay:	JERSEY CITY
GNIS Civil Code For Municipality:	885264
Municipal Code (NJ-1040):	0906
X Coord:	614914
Y Coord:	685355
Coord System:	NJ STATE PLANE (NAD83) - USFEET
Coord Type:	GIS Parcel Centroid
Coord Orign:	DEP-SRP-GIS
State Standard Numeric Code From Spatial Overlay:	0906
Unique Feature Number For Municipality From Spatial Overlay:	3401736000
Eleven Digit Hydrologic Unit Code From Spatial Overlay):	02030101170
Fourteen Digit Hydrologic Unit Code From Spatial Overlay:	02030101170010
Watershed Management Area Number From Spatial Overlay:	05
Watershed Management Area Name From Spatial Overlay:	Hackensack, Hudson, and Pascack
Water Region Code From Spatial Overlay:	1

430 WHITON STREET (Continued) **S107107931**

Water Region Name From Spatial Overlay:	Northeast
Sub Watershed Name From Overlay:	Hudson River
Watershed Name From Spatial Overlay:	Hudson River

NJ Release:

Name:	OLD CO-EMPTY AT THIS TIME
Address:	430 WHITON ST
City,State,Zip:	JERSEY CITY, NJ
Facility Type:	Not reported
Facility Phone:	N/A
Incident Date:	12/12/1988
Incident Time:	0915
Trenton Dispatch Log Number:	11051
Case Number:	88-12-12-0938
Date Received:	12/12/1988
Nature of Incident:	Not reported
Operator:	JIMH
Incident Type:	Not reported
Incident Location:	Not reported
Location:	Not reported
Other Location:	Not reported
Contact Name:	Not reported
Caller Name:	REDACTED
Caller Title:	Not reported
Caller Address:	Not reported
Caller City,St,Zip:	Not reported
Caller Telephone:	Not reported
Substance(s):	DRUMS
Substance Type:	Not reported
Substance Identity:	Unknown
CAS Number:	Not reported
A310 Letter:	Not reported
TCPA Chemical:	No
Hazrds Material:	Unknown
COMU:	0906
Ref. Code:	001
Amt Released:	NONE
Contained:	Yes
Release Type:	Not reported
Release VE:	Not reported
Injuries:	No
Public Exposure:	Not reported
Facility Evacuation:	No
Police at Scene:	Not reported
Firemen at Scene:	Not reported
Contamination of:	Not reported
Receiving Water:	Not reported
Status at Spill:	Not reported
NJ Spill Date:	1988-12-12 00:00:00
NJ Spill Time:	Not reported
NJ Spill Name:	Not reported
NJ Spill Title:	OEM
NJ Spill Phone:	Not reported
Other Date:	Not reported
Other Time:	Not reported
Other Name:	Not reported
Other Title:	Not reported

430 WHITON STREET (Continued) **S107107931**

Other Telephone:	Not reported
Public Evacuation:	No
Assistance Requested:	Not reported
Wind Direction/Speed:	0
Local Municipality Notified:	Not reported
Local Municipality Name:	Not reported
Local Municipality Title:	Not reported
Local Municipality Telephone:	Not reported
Local Municipality Date:	Not reported
Local Municipality Time:	Not reported
Incident Description:	FOUND DRUMS
Incident Name:	MARK LEVINE
Incident Referred To:	DEQ
Incident Region:	ER1
Incident Telephone:	OFFICE
Incident Date:	12/12/1988
Incident time:	0942
Incident ITM:	T
Incident Name:	Not reported
Incident Referred To:	DEQ
Incident Region:	HQ1
Incident Telephone:	Not reported
Incident Date:	Not reported
Incident Time:	Not reported
Incident ITM:	Not reported
Comments: Not reported	
Date A310 Letter Printed:	Not reported
Date Local Authority Was Notified:	Not reported
Date Updated:	Not reported
Date Report Faxed to Local Authority:	Not reported
Local Authority Notification Date:	Not reported
Rep Receive Date:	Not reported
Reporter Type:	Not reported
Reporter Name:	Not reported
Reporter Title:	Not reported
Reporter Org:	Not reported
Reporter Address:	Not reported
Reporter City,St,Zip:	Not reported
Reporter County:	Not reported
Incident Status:	Not reported
Incident Category Source:	Not reported
Incident Source Name:	Not reported
Incident Source Address:	Not reported
Incident Source Address 2:	Not reported
Incident Source City,St,Zip:	Not reported
Incident Source County:	Not reported
DEP Requested:	Not reported
Confidential:	Not reported
Notify Type:	Not reported
Road Closed:	Not reported
Direction:	Not reported
Responsible Party:	Not reported
Responsible Party Name:	MR. BOYLAN
Responsible Party Contact:	Not reported
Responsible Party Title:	Not reported
Responsible Party Phone:	Not reported
Responsible Party Street:	430 WHITON ST

430 WHITON STREET (Continued) **S107107931**

Responsible Party County: HUDSON
Responsible Party City,St,Zip: JERSEY CITY, NJ
Memo. Of Understanding: Not reported
Drill/trng Exercise: Not reported
Hazardous: Not reported

BL587 **BRENNAN ROBT M** **EDR Hist Auto** **1009102061**
Target Property **430 WHITON** **N/A**
JERSEY CITY, NJ

Site 20 of 22 in cluster BL

Actual: 8 ft. EDR Hist Auto

Focus Map: 6

Year:	Name:	Type:
1923	BRENNAN ROBT M	AUTOMOBILE REPAIRERS

BL588 **CENTRAL WET WASH LAUNDRY** **EDR Hist Cleaner** **1009207819**
Target Property **426 WHITON** **N/A**
JERSEY CITY, NJ

Site 21 of 22 in cluster BL

Actual: 8 ft. EDR Hist Cleaner

Focus Map: 6

Year:	Name:	Type:
1923	CENTRAL WET WASH LAUNDRY	LAUNDRIES

BL589 **FRANK B ROSS CO INC** **NJ UST** **U003295066**
Target Property **4 TO 10 ASH ST** **NJ SPILLS** **N/A**
JERSEY CITY, NJ 07304

Site 22 of 22 in cluster BL

Actual: 9 ft. UST:
Facility ID: 032192

Focus Map: 6

Contact:
Owner Name: UN KNOWN
Organization: CITY OF JERSEY CITY
Contact Type(UST Reg): Facility Operator
Contact Address (UST Reg): 280 GROVE ST #B10
Contact Address 2 (UST Reg): Not reported
Conact City,St,Zip (UST Reg): Jersey City, NJ 07302

Owner Name: UN KNOWN
Organization: CITY OF JERSEY CITY
Contact Type(UST Reg): Tank Owner
Contact Address (UST Reg): 280 GROVE ST #B10
Contact Address 2 (UST Reg): Not reported
Conact City,St,Zip (UST Reg): Jersey City, NJ 07302

FRANK B ROSS CO INC (Continued) **U003295066**

Tanks:

Tank Id:	TANK-10
Tank Number:	00P1
Tank Status:	**Removed**
Tank Status Date:	07/10/2007
Install Date:	01/01/1965
Tank Contents:	Heating Oil (No. 6)
Tank Size:	10000
Tank Compliance:	No
Overfill:	No
Compliance Monitoring?:	No
Overfill Protection:	No
Spill Containment:	No
Tank Wellhead Protection:	Not reported
Tank/Pipe Construction Type:	Pipe Bare steel
Tank/Pipe Construction Type:	Tank Bare steel
Tank/Pipe Monitor:	Pipe None
Tank/Pipe Monitor:	Tank None

Tank Id:	TANK-9
Tank Number:	T-1
Tank Status:	**Duplicate**
Tank Status Date:	01/05/2017
Install Date:	01/01/1965
Tank Contents:	Heating Oil (No. 6)
Tank Size:	10000
Tank Compliance:	No
Overfill:	No
Compliance Monitoring?:	No
Overfill Protection:	No
Spill Containment:	No
Tank Wellhead Protection:	Not reported
Tank/Pipe Construction Type:	Tank Bare steel
Tank/Pipe Construction Type:	Pipe Bare steel
Tank/Pipe Monitor:	Pipe None
Tank/Pipe Monitor:	Tank Manual Tank Gauging

NJ SPILL:

Name:	FRANK B ROSS COMPANY INC.
Address:	4-10 ASH STREET
City,State,Zip:	JERSEY CITY, NJ
Trenton Dispatch Log Number:	23113
Case Number:	98-04-15-1516-58
Notify Type:	Other
Date Received:	04/15/1998
Location:	Other
Other Location:	Not reported
Incident Date:	04/09/1998
Incident Time:	UNK
A310 Letter:	True
Ref. Code:	101
COMU:	0906
CAS Number:	Not reported
Hazardous:	Not reported
Incident Location:	Not reported

FRANK B ROSS CO INC (Continued) **U003295066**

Facility Type:	Commercial
Facility Phone:	201-433-4512
Substance(s):	Not reported
Substance Type:	Not reported
Substance Identity:	Not reported
TCPA Chemical:	Not reported
Hazrds Material:	Not reported
Amnt Released:	Not reported
Release VE:	Not reported
Contained:	Not reported
Release Type:	Not reported
Incident Desc:	Not reported
Status at Spill:	1/5000 GAL UST ABANDONED IN PLACES. SOIL SAMPLES SHOWED HIGH READINGS. NO CLEANUP. TMS #C97-1249 UST #0321923
NJ Spill Date:	Not reported
NJ Spill Time:	Not reported
NJ Spill Name:	Not reported
NJ Spill Title:	Not reported
NJ Spill Phone:	Not reported
Other Date:	Not reported
Other Time:	Not reported
Other Name:	Not reported
Other Title:	Not reported
Other Phone:	Not reported
Injuries:	No
Public Exposure:	No
Road Closed:	No
Facility Evacuation:	No
Receiving Water:	Not reported
Public Evacuation:	No
Police at Scene:	No
Firemen at Scene:	No
Contamination of:	Land
Nature of Incident:	Not reported
Wind Direction/Speed:	0
Assistance Requested:	No
Memo. Of Understanding:	No
Drill/trng Exercise:	No
Operator:	KIM
Contact Name:	Not reported
Caller Name:	REDACTED
Caller Title:	Not reported
Caller Address:	Not reported
Caller City,St,Zip:	Not reported
Caller Phone:	Not reported
Responsible Party:	Known
Responsible Party Name:	FRANK B ROSS COMPANY
Responsible Party Contact:	LAWRENCE HOULIHAN
Responsible Party Title:	PRESIDENT
Responsible Party Telphone:	201-433-4512
Responsible Party Street:	PO BOX 4085
Responsible Party Municipality:	JERSEY CITY
Responsible Party State:	NJ
Responsible Party Zip:	07304
Responsible City,St,Zip:	JERSEY CITY, NJ
Responsible Party County:	HUDSON
Local Municipality:	No

FRANK B ROSS CO INC (Continued) **U003295066**

Local Municipality Name:	Not reported
Local Municipality Title:	Not reported
Local Municipality Phone:	Not reported
Local Municipality Date:	Not reported
Local Municipality Time:	Not reported
Incident Name:	Not reported
Incident Referred To:	Not reported
Incident Region:	Not reported
Incident Phone:	Not reported
Incident Date:	Not reported
Comments: Not reported	
Date A310 Letter Printed:	Not reported
Date Local Authority Was Notified:	Not reported
Date Update:	Not reported
Date Report Faxed to Local Authority:	Not reported
Local Authority Notification Date:	Not reported
Reporter Name:	Not reported
Reporter Type:	Not reported
Rep Received Date:	Not reported
Reporter Title:	Not reported
Reporter Orgzn:	Not reported
Reporter Address:	Not reported
Reporter City,St,Zip:	Not reported
Reporter County:	Not reported
Incident Type:	Not reported
Incident Status:	Not reported
Incident Source Category:	Not reported
Incident Source Name:	Not reported
Incident Source Address:	Not reported
Incident Source Address 2:	Not reported
Incident Source City,St,Zip:	Not reported
Incident Source County:	Not reported
DEP Requested:	Not reported
Confidential:	Not reported

BM590 **CHIVONE** **NJ Release** **S101208228**
Target **FOOT OF JERSEY AVE** **N/A**
Property **JERSEY CITY, NJ**

Site 2 of 3 in cluster BM

Actual: **2 ft.**

Focus Map: **6**

NJ Release:

Name:	CHIVONE
Address:	FOOT OF JERSEY AVE
City,State,Zip:	JERSEY CITY, NJ
Facility Type:	Industrial
Facility Phone:	Not reported
Incident Date:	03/12/1993
Incident Time:	1110
Trenton Dispatch Log Number:	3678
Case Number:	93-3-12-1140-17
Date Received:	03/12/1993
Nature of Incident:	Municipal
Operator:	DAVE
Incident Type:	Not reported
Incident Location:	Not reported
Location:	Other
Other Location:	Not reported

CHIVONE (Continued) **S101208228**

Contact Name:	Not reported
Caller Name:	REDACTED
Caller Title:	Not reported
Caller Address:	Not reported
Caller City,St,Zip:	Not reported
Caller Telephone:	Not reported
Substance(s):	TITANIUM SPONGE, GRANULES OR POWDER
Substance Type:	Solid
Substance Identity:	Known
CAS Number:	7440326
A310 Letter:	No
TCPA Chemical:	No
Hazrds Material:	Yes
COMU:	0906
Ref. Code:	001
Amt Released:	UNK
Contained:	No
Release Type:	Continuous
Release VE:	Not reported
Injuries:	No
Public Exposure:	No
Facility Evacuation:	No
Police at Scene:	Yes
Firemen at Scene:	Yes
Contamination of:	Air,Land
Receiving Water:	Not reported
Status at Spill:	FIRE DUE TO UNKNOWN CAUSE, FIRE NOW UNDER CONTROL. FD REQUESTS CALL FROM ER1 AT 201-904-2922
NJ Spill Date:	1993-03-12 00:00:00
NJ Spill Time:	1145
NJ Spill Name:	OEM
NJ Spill Title:	BILL MCDONALD
NJ Spill Phone:	609-882-2000
Other Date:	Not reported
Other Time:	Not reported
Other Name:	Not reported
Other Title:	Not reported
Other Telephone:	Not reported
Public Evacuation:	No
Assistance Requested:	Yes
Wind Direction/Speed:	Not reported
Local Municipality Notified:	Not reported
Local Municipality Name:	Not reported
Local Municipality Title:	Not reported
Local Municipality Telephone:	Not reported
Local Municipality Date:	Not reported
Local Municipality Time:	Not reported
Incident Description:	Fire
Incident Name:	GARY ALLEN
Incident Referred To:	DRPSR
Incident Region:	ER1
Incident Telephone:	Home
Incident Date:	03/12/1993
Incident time:	1144
Incident ITM:	B
Comments: Not reported	
Date A310 Letter Printed:	Not reported

CHIVONE (Continued) **S101208228**

Date Local Authority Was Notified:	Not reported
Date Updated:	Not reported
Date Report Faxed to Local Authority:	Not reported
Local Authority Notification Date:	Not reported
Rep Receive Date:	Not reported
Reporter Type:	Not reported
Reporter Name:	Not reported
Reporter Title:	Not reported
Reporter Org:	Not reported
Reporter Address:	Not reported
Reporter City,St,Zip:	Not reported
Reporter County:	Not reported
Incident Status:	Not reported
Incident Category Source:	Not reported
Incident Source Name:	Not reported
Incident Source Address:	Not reported
Incident Source Address 2:	Not reported
Incident Source City,St,Zip:	Not reported
Incident Source County:	Not reported
DEP Requested:	Not reported
Confidential:	Not reported
Notify Type:	Not reported
Road Closed:	Not reported
Direction:	Not reported
Responsible Party:	Known
Responsible Party Name:	CHIVONE
Responsible Party Contact:	Not reported
Responsible Party Title:	Not reported
Responsible Party Phone:	Not reported
Responsible Party Street:	FOOT OF JERSEY AVE
Responsible Party County:	HUDSON
Responsible Party City,St,Zip:	JERSEY CITY, NJ
Memo. Of Understanding:	Not reported
Drill/trng Exercise:	Not reported
Hazardous:	Not reported

BM591 **SCHIAVONE BONOMO CORP** **NJ UST** **U003563889**
Target **FOOT OF JERSEY AVE** **N/A**
Property **JERSEY CITY, NJ 07302**

Site 3 of 3 in cluster BM

Actual:
2 ft.

Focus Map:
6

UST:

Facility ID:	005531

Contact:

Owner Name:	Not Identified Not Identified
Organization:	Not Identified
Contact Type(UST Reg):	Facility Operator
Contact Address (UST Reg):	Not reported
Contact Address 2 (UST Reg):	Not reported
Conact City,St,Zip (UST Reg):	Not reported
Owner Name:	SANFORD BRUSH
Organization:	SCHIAVONE BONOMO CORP
Contact Type(UST Reg):	Tank Owner
Contact Address (UST Reg):	FOOT OF JERSEY AVE

SCHIAVONE BONOMO CORP (Continued) **U003563889**

Contact Address 2 (UST Reg): Not reported
Conact City,St,Zip (UST Reg): Jersey City, NJ 07302

Tanks:

Tank Id: TANK-35846
Tank Number: E1
Tank Status: **Removed**
Tank Status Date: 08/01/1989
Install Date: 01/01/1975
Tank Contents: Medium Diesel Fuel (No. 2-D)
Tank Size: 4000
Tank Compliance: No
Overfill: No
Compliance Monitoring?: No
Overfill Protection: No
Spill Containment: No
Tank Wellhead Protection: Not reported
Tank/Pipe Construction Type: Pipe Bare steel
Tank/Pipe Construction Type: Tank Fiberglass-coated steel
Tank/Pipe Monitor: Pipe None
Tank/Pipe Monitor: Tank None

Tank Id: TANK-35847
Tank Number: E2
Tank Status: **Removed**
Tank Status Date: 08/01/1989
Install Date: 01/01/1975
Tank Contents: Leaded Gasoline
Tank Size: 4000
Tank Compliance: No
Overfill: No
Compliance Monitoring?: No
Overfill Protection: No
Spill Containment: No
Tank Wellhead Protection: Not reported
Tank/Pipe Construction Type: Tank Fiberglass-coated steel
Tank/Pipe Construction Type: Pipe Bare steel
Tank/Pipe Monitor: Pipe None
Tank/Pipe Monitor: Tank None

Tank Id: TANK-35848
Tank Number: E3
Tank Status: **Removed**
Tank Status Date: 10/15/1998
Install Date: 01/01/1969
Tank Contents: Heating Oil (No. 2)
Tank Size: 550
Tank Compliance: No
Overfill: No
Compliance Monitoring?: No
Overfill Protection: No
Spill Containment: No
Tank Wellhead Protection: Not reported
Tank/Pipe Construction Type: Tank Fiberglass-coated steel

SCHIAVONE BONOMO CORP (Continued) **U003563889**

Tank/Pipe Construction Type: Pipe Bare steel
Tank/Pipe Monitor: Pipe None
Tank/Pipe Monitor: Tank None

BN592 **FRANK ROSS** **NJ SPILLS** **S104428123**
Target **6 ASH ST** **N/A**
Property **JERSEY CITY, NJ**

Site 1 of 24 in cluster BN

Actual: **9 ft.**
Focus Map: **6**

NJ SPILL:

Name:	FRANK ROSS
Address:	6 ASH ST
City,State,Zip:	JERSEY CITY, NJ
Trenton Dispatch Log Number:	13859
Case Number:	91-9-9-0616-04
Notify Type:	Not reported
Date Received:	09/09/1991
Location:	Facility
Other Location:	Not reported
Incident Date:	09/09/1991
Incident Time:	0540
A310 Letter:	No
Ref. Code:	001
COMU:	0906
CAS Number:	Not reported
Hazardous:	Not reported
Incident Location:	Not reported
Facility Type:	Industrial
Facility Phone:	Not reported
Substance(s):	OIL #4, OIL FUEL #2
Substance Type:	Liquid
Substance Identity:	Known
TCPA Chemical:	No
Hazrds Material:	Yes
Amnt Released:	1000 GALS.
Release VE:	Estimate
Contained:	Yes
Release Type:	Terminated
Incident Desc:	Spill
Status at Spill:	VANDALS BROKE A VALVE ON A TANK CAUSING SPILL. R.P. TO HANDLE CLEANUP.
NJ Spill Date:	1991-09-09 00:00:00
NJ Spill Time:	Not reported
NJ Spill Name:	OEM
NJ Spill Title:	Not reported
NJ Spill Phone:	609-882-2000
Other Date:	Not reported
Other Time:	Not reported
Other Name:	Not reported
Other Title:	Not reported
Other Phone:	Not reported
Injuries:	No
Public Exposure:	No
Road Closed:	Not reported
Facility Evacuation:	No
Receiving Water:	Not reported
Public Evacuation:	No
Police at Scene:	Yes

FRANK ROSS (Continued) **S104428123**

Firemen at Scene:	Yes
Contamination of:	Land
Nature of Incident:	Municipal
Wind Direction/Speed:	Not reported
Assistance Requested:	No
Memo. Of Understanding:	Not reported
Drill/trng Exercise:	Not reported
Operator:	JOEG
Contact Name:	Not reported
Caller Name:	REDACTED
Caller Title:	Not reported
Caller Address:	Not reported
Caller City,St,Zip:	Not reported
Caller Phone:	Not reported
Responsible Party:	Known
Responsible Party Name:	FRANK ROSS
Responsible Party Contact:	Not reported
Responsible Party Title:	Not reported
Responsible Party Telphone:	Not reported
Responsible Party Street:	6 ASH ST
Responsible Party Municipality:	JERSEY CITY
Responsible Party State:	NJ
Responsible Party Zip:	Not reported
Responsible City,St,Zip:	JERSEY CITY, NJ
Responsible Party County:	HUDSON
Local Municipality:	Not reported
Local Municipality Name:	Not reported
Local Municipality Title:	Not reported
Local Municipality Phone:	Not reported
Local Municipality Date:	Not reported
Local Municipality Time:	Not reported
Incident Name:	W. JANICEK
Incident Referred To:	DEQ
Incident Region:	ER1
Incident Phone:	Home
Incident Date:	09/09/1991
Comments: Not reported	
Date A310 Letter Printed:	Not reported
Date Local Authority Was Notified:	Not reported
Date Update:	Not reported
Date Report Faxed to Local Authority:	Not reported
Local Authority Notification Date:	Not reported
Reporter Name:	Not reported
Reporter Type:	Not reported
Rep Received Date:	Not reported
Reporter Title:	Not reported
Reporter Orgzn:	Not reported
Reporter Address:	Not reported
Reporter City,St,Zip:	Not reported
Reporter County:	Not reported
Incident Type:	Not reported
Incident Status:	Not reported
Incident Source Category:	Not reported
Incident Source Name:	Not reported
Incident Source Address:	Not reported
Incident Source Address 2:	Not reported
Incident Source City,St,Zip:	Not reported

FRANK ROSS (Continued) **S104428123**

Incident Source County:	Not reported
DEP Requested:	Not reported
Confidential:	Not reported

BN593 **ROSSI OIL COMPANY** **RCRA NonGen / NLR** **1000316560**
Target **6-10 ASH PLACE** **US AIRS** **NJD001510403**
Property **JERSEY CITY, NJ 07304** **FINDS**
ECHO

Site 2 of 24 in cluster BN

Actual: **9 ft.**

Focus Map: **6**

RCRA NonGen / NLR:

Date Form Received by Agency:		2007-01-01 00:00:00.0
Handler Name:	FRANK B ROSS CO	
Handler Address:		6 ASH ST
Handler City,State,Zip:		JERSEY CITY, NJ 07304-4102
EPA ID:		NJD001510403
Contact Name:		Not reported
Contact Address:		ASH ST
Contact City,State,Zip:		JERSEY CITY, NJ 07304
Contact Telephone:		Not reported
Contact Fax:		Not reported
Contact Email:		Not reported
Contact Title:		Not reported
EPA Region:		02
Land Type:		Not reported
Federal Waste Generator Description:		Not a generator, verified
Non-Notifier:		Not reported
Biennial Report Cycle:		Not reported
Accessibility:		Not reported
Active Site Indicator:		Not reported
State District Owner:		NJ
State District:		NORTHERN
Mailing Address:		ASH ST
Mailing City,State,Zip:		JERSEY CITY, NJ 07304
Owner Name:		FRANK B ROSS CO
Owner Type:		Private
Operator Name:		FRANK B ROSS CO
Operator Type:		Private
Short-Term Generator Activity:		No
Importer Activity:		No
Mixed Waste Generator:		No
Transporter Activity:		No
Transfer Facility Activity:		No
Recycler Activity with Storage:		No
Small Quantity On-Site Burner Exemption:		No
Smelting Melting and Refining Furnace Exemption:		No
Underground Injection Control:		No
Off-Site Waste Receipt:		No
Universal Waste Indicator:		No
Universal Waste Destination Facility:		No
Federal Universal Waste:		No
Active Site Fed-Reg Treatment Storage and Disposal Facility:		Not reported
Active Site Converter Treatment storage and Disposal Facility:		Not reported
Active Site State-Reg Treatment Storage and Disposal Facility:		Not reported
Active Site State-Reg Handler:		---
Federal Facility Indicator:		Not reported
Hazardous Secondary Material Indicator:		NN
Sub-Part K Indicator:		Not reported

ROSSI OIL COMPANY (Continued) **1000316560**

Commercial TSD Indicator:	No
Treatment Storage and Disposal Type:	Not reported
2018 GPRA Permit Baseline:	Not on the Baseline
2018 GPRA Renewals Baseline:	Not on the Baseline
Permit Renewals Workload Universe:	Not reported
Permit Workload Universe:	Not reported
Permit Progress Universe:	Not reported
Post-Closure Workload Universe:	Not reported
Closure Workload Universe:	Not reported
202 GPRA Corrective Action Baseline:	No
Corrective Action Workload Universe:	No
Subject to Corrective Action Universe:	No
Non-TSDFs Where RCRA CA has Been Imposed Universe:	No
TSDFs Potentially Subject to CA Under 3004 (u)/(v) Universe:	No
TSDFs Only Subject to CA under Discretionary Auth Universe:	No
Corrective Action Priority Ranking:	No NCAPS ranking
Environmental Control Indicator:	No
Institutional Control Indicator:	No
Human Exposure Controls Indicator:	N/A
Groundwater Controls Indicator:	N/A
Operating TSDF Universe:	Not reported
Full Enforcement Universe:	Not reported
Significant Non-Complier Universe:	No
Unaddressed Significant Non-Complier Universe:	No
Addressed Significant Non-Complier Universe:	No
Significant Non-Complier With a Compliance Schedule Universe:	No
Financial Assurance Required:	Not reported
Handler Date of Last Change:	2008-06-26 00:00:00.0
Recognized Trader-Importer:	No
Recognized Trader-Exporter:	No
Importer of Spent Lead Acid Batteries:	No
Exporter of Spent Lead Acid Batteries:	No
Recycler Activity Without Storage:	Not reported
Manifest Broker:	Not reported
Sub-Part P Indicator:	Not reported

Hazardous Waste Summary:

Waste Code:	F001
Waste Description:	THE FOLLOWING SPENT HALOGENATED SOLVENTS USED IN DEGREASING: TETRACHLOROETHYLENE, TRICHLORETHYLENE, METHYLENE CHLORIDE, 1,1,1-TRICHLOROETHANE, CARBON TETRACHLORIDE AND CHLORINATED FLUOROCARBONS; ALL SPENT SOLVENT MIXTURES/BLENDS USED IN DEGREASING CONTAINING, BEFORE USE, A TOTAL OF TEN PERCENT OR MORE (BY VOLUME) OF ONE OR MORE OF THE ABOVE HALOGENATED SOLVENTS OR THOSE SOLVENTS LISTED IN F002, F004, AND F005; AND STILL BOTTOMS FROM THE RECOVERY OF THESE SPENT SOLVENTS AND SPENT SOLVENT MIXTURES.
Waste Code:	F002
Waste Description:	THE FOLLOWING SPENT HALOGENATED SOLVENTS: TETRACHLOROETHYLENE, METHYLENE CHLORIDE, TRICHLOROETHYLENE, 1,1,1-TRICHLOROETHANE, CHLOROBENZENE, 1,1,2-TRICHLORO-1,2,2-TRIFLUOROETHANE, ORTHO-DICHLOROBENZENE, TRICHLOROFLUOROMETHANE, AND 1,1,2, TRICHLOROETHANE; ALL SPENT SOLVENT MIXTURES/BLENDS CONTAINING, BEFORE USE, A TOTAL OF TEN PERCENT OR MORE (BY VOLUME) OF ONE OR MORE OF THE ABOVE HALOGENATED SOLVENTS OR THOSE SOLVENTS LISTED IN F001, F004, AND F005; AND STILL BOTTOMS FROM THE RECOVERY OF THESE SPENT SOLVENTS AND

ROSSI OIL COMPANY (Continued) **1000316560**

SPENT SOLVENT MIXTURES.

Handler - Owner Operator:

Owner/Operator Indicator:	Operator
Owner/Operator Name:	FRANK B ROSS CO
Legal Status:	Private
Date Became Current:	Not reported
Date Ended Current:	Not reported
Owner/Operator Address:	NOT REQUIRED
Owner/Operator City,State,Zip:	NOT REQUIRED, WY 99999
Owner/Operator Telephone:	212-555-1212
Owner/Operator Telephone Ext:	Not reported
Owner/Operator Fax:	Not reported
Owner/Operator Email:	Not reported

Owner/Operator Indicator:	Owner
Owner/Operator Name:	FRANK B ROSS CO
Legal Status:	Private
Date Became Current:	Not reported
Date Ended Current:	Not reported
Owner/Operator Address:	NOT REQUIRED
Owner/Operator City,State,Zip:	NOT REQUIRED, WY 99999
Owner/Operator Telephone:	212-555-1212
Owner/Operator Telephone Ext:	Not reported
Owner/Operator Fax:	Not reported
Owner/Operator Email:	Not reported

Owner/Operator Indicator:	Owner
Owner/Operator Name:	FRANK B ROSS CO
Legal Status:	Private
Date Became Current:	Not reported
Date Ended Current:	Not reported
Owner/Operator Address:	NOT REQUIRED
Owner/Operator City,State,Zip:	NOT REQUIRED, WY 99999
Owner/Operator Telephone:	212-555-1212
Owner/Operator Telephone Ext:	Not reported
Owner/Operator Fax:	Not reported
Owner/Operator Email:	Not reported

Historic Generators:

Receive Date:	2006-01-01 00:00:00.0
Handler Name: FRANK B ROSS CO	
Federal Waste Generator Description:	Not a generator, verified
State District Owner:	NJ
Large Quantity Handler of Universal Waste:	No
Recognized Trader Importer:	No
Recognized Trader Exporter:	No
Spent Lead Acid Battery Importer:	No
Spent Lead Acid Battery Exporter:	No
Current Record:	No
Non Storage Recycler Activity:	Not reported
Electronic Manifest Broker:	Not reported

Receive Date:	2007-01-01 00:00:00.0
Handler Name: FRANK B ROSS CO	
Federal Waste Generator Description:	Not a generator, verified

ROSSI OIL COMPANY (Continued) **1000316560**

State District Owner:	NJ
Large Quantity Handler of Universal Waste:	No
Recognized Trader Importer:	No
Recognized Trader Exporter:	No
Spent Lead Acid Battery Importer:	No
Spent Lead Acid Battery Exporter:	No
Current Record:	Yes
Non Storage Recycler Activity:	Not reported
Electronic Manifest Broker:	Not reported

Receive Date:	1989-10-13 00:00:00.0
Handler Name: FRANK B ROSS CO	
Federal Waste Generator Description:	Small Quantity Generator
State District Owner:	NJ
Large Quantity Handler of Universal Waste:	No
Recognized Trader Importer:	No
Recognized Trader Exporter:	No
Spent Lead Acid Battery Importer:	No
Spent Lead Acid Battery Exporter:	No
Current Record:	No
Non Storage Recycler Activity:	Not reported
Electronic Manifest Broker:	Not reported

List of NAICS Codes and Descriptions:
NAICS Codes: No NAICS Codes Found

Facility Has Received Notices of Violations:
Violations: No Violations Found

Evaluation Action Summary:
Evaluations: No Evaluations Found

US AIRS MINOR:

Envid:	1000316560
Region Code:	02
Programmatic ID:	AIR 020000003401700068
Facility Registry ID:	110004135098
D and B Number:	Not reported
Primary SIC Code:	5092
NAICS Code:	999999
Default Air Classification Code:	MIN
Facility Type of Ownership Code:	POF
Air CMS Category Code:	Not reported
HPV Status:	Not reported

FINDS:
Registry ID: 110004135098

Click Here:

Environmental Interest/Information System:
AFS (Aerometric Information Retrieval System (AIRS) Facility Subsystem) replaces the former Compliance Data System (CDS), the National Emission Data System (NEDS), and the Storage and Retrieval of

ROSSI OIL COMPANY (Continued) **1000316560**

Aerometric Data (SAROAD). AIRS is the national repository for information concerning airborne pollution in the United States. AFS is used to track emissions and compliance data from industrial plants. AFS data are utilized by states to prepare State Implementation Plans to comply with regulatory programs and by EPA as an input for the estimation of total national emissions. AFS is undergoing a major redesign to support facility operating permits required under Title V of the Clean Air Act.
RCRAInfo is a national information system that supports the Resource Conservation and Recovery Act (RCRA) program through the tracking of events and activities related to facilities that generate, transport, and treat, store, or dispose of hazardous waste. RCRAInfo allows RCRA program staff to track the notification, permit, compliance, and corrective action activities required under RCRA.
AIR MINOR

Click this hyperlink while viewing on your computer to access additional FINDS: detail in the EDR Site Report.

ECHO:

Envid:	1000316560
Registry ID:	110004135098
DFR URL:	http://echo.epa.gov/detailed-facility-report?fid=110004135098
Name:	ROSSI OIL COMPANY
Address:	6-10 ASH PLACE
City,State,Zip:	JERSEY CITY, NJ 07304

BN594 **FRANK B. ROSS** **NJ SPILLS** **S102215179**
Target **6 ASH ST** **N/A**
Property **JERSEY CITY, NJ**

Site 3 of 24 in cluster BN

Actual: **9 ft.**

Focus Map: **6**

NJ SPILL:

Name:	FRANK B. ROSS
Address:	6 ASH ST
City,State,Zip:	JERSEY CITY, NJ
Trenton Dispatch Log Number:	6301
Case Number:	95-5-1-0848-10
Notify Type:	Not reported
Date Received:	05/01/1995
Location:	Facility
Other Location:	Not reported
Incident Date:	05/01/1995
Incident Time:	0600
A310 Letter:	Yes
Ref. Code:	001
COMU:	0906
CAS Number:	Not reported
Hazardous:	Not reported
Incident Location:	Not reported
Facility Type:	Industrial
Facility Phone:	201-433-4512
Substance(s):	OIL HEATING
Substance Type:	Liquid
Substance Identity:	Known
TCPA Chemical:	No
Hazrds Material:	Yes

FRANK B. ROSS (Continued) **S102215179**

Amnt Released:	1000 GALS
Release VE:	Estimate
Contained:	Yes
Release Type:	Terminated
Incident Desc:	Spill
Status at Spill:	VALVE STOLEN OFF ABOVE GROUND TANK CAUSING SPILL ONTO GROUND.MATERIAL SEEPING INTO BASEMENT.CLEAN UP BEING DONE BY KENS MARINE.
NJ Spill Date:	1995-05-01 00:00:00
NJ Spill Time:	0855
NJ Spill Name:	OEM
NJ Spill Title:	LT DOMBROWSKI
NJ Spill Phone:	609-538-6088
Other Date:	Not reported
Other Time:	Not reported
Other Name:	Not reported
Other Title:	Not reported
Other Phone:	Not reported
Injuries:	No
Public Exposure:	No
Road Closed:	Not reported
Facility Evacuation:	No
Receiving Water:	NONE
Public Evacuation:	No
Police at Scene:	No
Firemen at Scene:	No
Contamination of:	Land
Nature of Incident:	Facility
Wind Direction/Speed:	Not reported
Assistance Requested:	No
Memo. Of Understanding:	Not reported
Drill/trng Exercise:	Not reported
Operator:	JULIE1
Contact Name:	Not reported
Caller Name:	REDACTED
Caller Title:	Not reported
Caller Address:	Not reported
Caller City,St,Zip:	Not reported
Caller Phone:	Not reported
Responsible Party:	Known
Responsible Party Name:	FRANK B. ROSS
Responsible Party Contact:	LARRY HOULANHAN
Responsible Party Title:	PRES
Responsible Party Telphone:	201-433-4512
Responsible Party Street:	6 ASH ST
Responsible Party Municipality:	JERSEY CITY
Responsible Party State:	NJ
Responsible Party Zip:	Not reported
Responsible City,St,Zip:	JERSEY CITY, NJ
Responsible Party County:	HUDSON
Local Municipality:	Not reported
Local Municipality Name:	JERSEY CITY
Local Municipality Title:	CAPT JOHNSON
Local Municipality Phone:	201-547-4271
Local Municipality Date:	05/01/1995
Local Municipality Time:	0859
Incident Name:	JIM MANUEL
Incident Referred To:	DRPSR

FRANK B. ROSS (Continued) **S102215179**

Incident Region:	ER1
Incident Phone:	Office,Faxed
Incident Date:	05/01/1995
Comments: Not reported	
Date A310 Letter Printed:	Not reported
Date Local Authority Was Notified:	Not reported
Date Update:	Not reported
Date Report Faxed to Local Authority:	Not reported
Local Authority Notification Date:	Not reported
Reporter Name:	Not reported
Reporter Type:	Not reported
Rep Received Date:	Not reported
Reporter Title:	Not reported
Reporter Orgzn:	Not reported
Reporter Address:	Not reported
Reporter City,St,Zip:	Not reported
Reporter County:	Not reported
Incident Type:	Not reported
Incident Status:	Not reported
Incident Source Category:	Not reported
Incident Source Name:	Not reported
Incident Source Address:	Not reported
Incident Source Address 2:	Not reported
Incident Source City,St,Zip:	Not reported
Incident Source County:	Not reported
DEP Requested:	Not reported
Confidential:	Not reported

BN595 **ROSS FRANK B CO** **NJ AIRS** **S121173936**
Target **6-10 ASH STREET** **N/A**
Property **JERSEY CITY, NJ 07304**

Site 4 of 24 in cluster BN

Actual: **9 ft.**

Focus Map: **6**

AIRS:

Name:	ROSS FRANK B CO
Address:	6-10 ASH STREET
City,State,Zip:	JERSEY CITY, NJ 07304
Emission Year:	Not reported
Facility Number:	10356
NAICS Code:	Not reported
Pollutant Name:	Not reported
Tons/Year lbs/Year For Taps 1000 Tons/Year For CO2:	Not reported
Tons/Season (5/1-9/30):	Not reported
Lbs/Day Peak Ozone Season (6/1-8/31):	Not reported
Lbs/Day Co-season (12/1-2/31):	Not reported
Permit of Emission:	PERMIT
X Coordinate:	615033.15
Y Coordinate:	685444.14
Coordinate Units:	NJ State Plane (NAD83) - USFEET
Coordinate Type:	DEP Program Database
Active Number:	PCP960002
Active Type Description:	Construction of New Source
Document Status:	Terminated
Expiration Date:	11/30/2006
Active Flag:	N
NAICS Description:	Not reported
TPY of Fugitive Emissions:	Not reported

ROSS FRANK B CO (Continued) **S121173936**

TPY of Non-Fugitive Emissions:	Not reported
Ozone Season Non-Fugitives:	Not reported
Ozone Season Fugitive:	Not reported
May Sep Fugitive QTY:	Not reported
May Sep Total QTY:	Not reported
Effective Start Date:	12/31/1996
Name:	ROSS FRANK B CO
Address:	6-10 ASH STREET
City,State,Zip:	JERSEY CITY, NJ 07304
Emission Year:	Not reported
Facility Number:	10356
NAICS Code:	Not reported
Pollutant Name:	Not reported
Tons/Year lbs/Year For Taps 1000 Tons/Year For CO2:	Not reported
Tons/Season (5/1-9/30):	Not reported
Lbs/Day Peak Ozone Season (6/1-8/31):	Not reported
Lbs/Day Co-season (12/1-2/31):	Not reported
Permit of Emission:	PERMIT
X Coordinate:	615033.15
Y Coordinate:	685444.14
Coordinate Units:	NJ State Plane (NAD83) - USFEET
Coordinate Type:	DEP Program Database
Active Number:	PCP960001
Active Type Description:	Grandfathered Equipment
Document Status:	Terminated
Expiration Date:	12/31/2011
Active Flag:	N
NAICS Description:	Not reported
TPY of Fugitive Emissions:	Not reported
TPY of Non-Fugitive Emissions:	Not reported
Ozone Season Non-Fugitives:	Not reported
Ozone Season Fugitive:	Not reported
May Sep Fugitive QTY:	Not reported
May Sep Total QTY:	Not reported
Effective Start Date:	12/31/1996

BN596 **FRANK B ROSS CO INC** **NJ UST** **U004270284**
Target **2 16 ASH ST** **NJ ISRA** **N/A**
Property **JERSEY CITY, NJ 07304**

Site 5 of 24 in cluster BN

Actual:
9 ft.

Focus Map:
6

UST:

Facility ID:	022126

Contact:

Owner Name:	Not Identified Not Identified
Organization:	Not Identified
Contact Type(UST Reg):	Facility Operator
Contact Address (UST Reg):	Not reported
Contact Address 2 (UST Reg):	Not reported
Conact City,St,Zip (UST Reg):	Not reported
Owner Name:	UN KNOWN
Organization:	JERSEY CITY REDEVELOPMENT AGENCY
Contact Type(UST Reg):	Tank Owner

FRANK B ROSS CO INC (Continued) **U004270284**

Contact Address (UST Reg): 66 YORK ST - FL 2
Contact Address 2 (UST Reg): Not reported
Conact City,St,Zip (UST Reg): Jersey City, NJ 07302

Tanks:

Tank Id: TANK-1
Tank Number: P1
Tank Status: **Removed**
Tank Status Date: 07/09/2007
Install Date: 01/01/1944
Tank Contents: Heating Oil (No. 6)
Tank Size: 10000
Tank Compliance: No
Overfill: No
Compliance Monitoring?: No
Overfill Protection: No
Spill Containment: No
Tank Wellhead Protection: Not reported
Tank/Pipe Construction Type: Pipe Bare steel
Tank/Pipe Construction Type: Tank Bare steel
Tank/Pipe Monitor: Pipe None
Tank/Pipe Monitor: Tank None

Tank Id: TANK-14
Tank Number: P2
Tank Status: **Removed**
Tank Status Date: 02/20/2017
Install Date: 01/01/1944
Tank Contents: Unleaded Gasoline
Tank Size: 550
Tank Compliance: No
Overfill: Not reported
Compliance Monitoring?: No
Overfill Protection: Not reported
Spill Containment: Not reported
Tank Wellhead Protection: Not reported
Tank/Pipe Construction Type: Pipe Bare steel
Tank/Pipe Construction Type: Tank Bare steel
Tank/Pipe Monitor: Pipe None
Tank/Pipe Monitor: Tank None

NJ ISRA:

Name: FRANK B ROSS CO INC
Address: 4-10 ASH STREET
City,State,Zip: JERSEY CITY, NJ 07304
Pi Number: 022126
Action Number: LSR120002
Title: E96290 Frank B Ross Company
Isra Trg: Finalized Date Not reported
Start Date: 1996-07-19
Case Status: Assigned to Program
Case No: E96290
Case Name: Frank B. Ross Co. Inc.; chlorinated VOCs.
Trigger Type: Cessation

FRANK B ROSS CO INC (Continued) **U004270284**

Trigger Date:	1996-07-25
Name:	FRANK B ROSS CO INC
Address:	4-10 ASH STREET
City,State,Zip:	JERSEY CITY, NJ 07304
Pi Number:	022126
Action Number:	LSR120002
Title:	E96290 Frank B Ross Company
Isra Trg: Finalized Date	Not reported
Start Date:	2012-05-08
Case Status:	LSRP Oversight
Case No:	E96290
Case Name:	Frank B. Ross Co. Inc.; chlorinated VOCs.
Trigger Type:	Cessation
Trigger Date:	1996-07-25
Name:	FRANK B ROSS CO INC
Address:	4-10 ASH STREET
City,State,Zip:	JERSEY CITY, NJ 07304
Pi Number:	022126
Action Number:	ISR960001
Title:	Transfer Letter to BISR
Isra Trg: Finalized Date	Not reported
Start Date:	1996-07-19
Case Status:	Transferred
Case No:	E96290
Case Name:	Frank B Ross Company
Trigger Type:	Cessation
Trigger Date:	1996-07-25
Name:	FRANK B ROSS CO INC
Address:	4-10 ASH STREET
City,State,Zip:	JERSEY CITY, NJ 07304
Pi Number:	022126
Action Number:	ISR960002
Title:	Transfer Letter to BISR
Isra Trg: Finalized Date	Not reported
Start Date:	1996-07-19
Case Status:	Transferred
Case No:	E96290
Case Name:	Frank B Ross Company
Trigger Type:	Cessation
Trigger Date:	1996-07-25

BN597 **JOHNSTON II** **NJ BROWNFIELDS** **S110746916**
Target **4-16 ASH STREET** **N/A**
Property **JERSEY CITY, NJ 07302**

Site 6 of 24 in cluster BN

Actual:
9 ft.

Focus Map:
6

BROWNFIELDS:

Name:	JOHNSTON II
Address:	4-16 ASH STREET
City,State,Zip:	JERSEY CITY, JERSEY CITY 07302
Price:	Not reported
Assessed Value:	Not reported
Property Size:	.25 ? 1
Annual Taxes:	Not reported

JOHNSTON II (Continued) **S110746916**

Representative Address:	Not reported
Representative City/State/Zip:	Not reported
Submitter Name:	Not reported
Submitter Address1:	Not reported
Submitter Address2:	Not reported
Submitter City:	Not reported
Submitter State:	Not reported
Submitter Zip:	Not reported
Submitter Email:	Not reported
Submitter Phone:	Not reported
Transaction Type:	Not reported
Transfer Type:	Not reported
Site Number:	3307
X Coordinate:	614978.63
Y Coordinate:	685385.176
Coord:	614978.636:685385.176
AutoID:	Not reported
Ownership Type:	Public
Ownership:	Municipality
PStatus:	Verified by DEP DataMine
PI Number:	Not reported
Owner Name:	Not reported
Owner Address + Owner Street:	280 Grove Street
Owner City:	Jersey city
Owner State:	NJ
Owner Zip Code:	07302
Owner County:	Not reported
Owner Phone:	9999999999
Owner Fax:	9999999999
Owner Email:	njbrownfields@njra.state.nj.us
Owner Organization:	City of Jersey City
Authorized Representative:	City of Jersey City
Auth Rep Relation to Owner:	same
Municipal Contact Name:	betty Kearns
Municipal Contact Street:	575 Rt 440 South
Municipal Contact City:	Jersey City
Municipal Contact State:	NJ
Municipal Contact Zip Code:	07305
Municipal Contact Phone:	2015476848
Municipal Contact Fax:	9999999999
Municipal Contact Email:	bettyk@cojc.org
Department:	Not reported
Municipal Contact Title:	Env. Specialist
Contact Relation to Owner:	Not reported
Current Zoning:	Industrial
Proposed Zoning:	Not reported
Copy of Title Insurance:	Not reported
Block:	2097
Lot:	6b,6c,7-13
Development Plan Completed:	Unknown
Market Study Completed:	Unknown
Current Activity:	Under used (not fully used)
Current Operations:	Not reported
Prior Operations:	Not reported
Deed Restrictions:	No
Easements:	Unknown
Buildings:	1

JOHNSTON II (Continued) **S110746916**

Condition of Buildings:	Poor
Square Footage:	Not reported
Total Buildable Space:	*
Lease Price:	Not reported
Tax Certificate:	No
Tax Lien:	Unknown
Other Liens/Judgements:	Unknown
Traffic Study:	Unknown
Road Access:	2-Lane
Waterfront Access:	Yes
Airport Access:	Yes
Public Transportation Access:	Yes
Major Highway Name:	78
Major Highway Interchange:	14B
Major Highway Miles Away:	0.25
Local Highway Name:	1&9
Local Highway Interchange:	139
Local Highway Miles Away:	0.5
Rail Type:	Commuter And Freight
Rail Name:	Light Rail
Rail Station:	Jersey Ave
Rail Miles Away:	0.25
Public Water:	No
Electric:	No
Gas:	No
Public Sewer:	No
Telephone:	Unknown
Cable:	Unknown
Fiber Optics:	Unknown
Wetlands:	No
Sensitive Ecosystems/Habitats:	Unknown
Endangered Species:	Unknown
Historic/Archeological Site:	Unknown
100 Year Flood Plain:	Unknown
500 Year Flood Plain:	Unknown
Environmental Report Copies:	Unknown
List Containing Site:	Not reported
Preliminary Assessment:	Unknown
Site Investigation:	Unknown
Remedial Investigation:	Unknown
Remedial Action Workplan:	Unknown
Voluntary Cleanup Program:	Unknown
Environmental Litigation:	Unknown
Remediation In Progress:	Unknown
Remediation Estimated Complete Date:	Not reported
Regulatory sign-off:	Unknown
Regulatory Sign-Off Description:	Not reported
Other Incentives:	No
Low Interest Rates:	No
HDSRF Grants:	No
TIF:	No
HDSRF Loans:	No
USA Loans:	No
USA Grants:	No
Designated Redevelopment Area:	No
Environmental Opportunity Zone:	No
Tax Rebate or Abatement:	Yes

JOHNSTON II (Continued) **S110746916**

Empowerment Zone (Federal):	No
Urban Coordinating Council Neighborhood:	No
Enterprise Community (Federal):	No
Urban Enterprise Zone:	No
Additional Comments:	LSRP Name BASIL J ELLMERS III (732) 449 - 0077 Regulated UST 5/8/2012 Spill Act Defence Govt. Entity 8/20/2014Former Industrial Area. Historic fill, petroleum hydrocarbons, heavy metals.
County_int_FK:	9
Municipality_int_FK:	252
Planning Area Designation:	Planning Area 1
Authorized Representative Email:	Not reported
Authorized Representative Phone:	9999999999
General Comments:	C2: Formal Design - Known Source or Release with GW Contamination 9/8/2015 ISRA 7/19/1996 LSRP 2-10 CAOC 9/8/2015 LSRP GW FEE 9/8/2015

BN598 **FRANK B ROSS CO INC** **NJ SHWS** **S108774633**
Target **4 16 ASH ST** **NJ LUST** **N/A**
Property **JERSEY CITY, NJ** **NJ Release**

Site 7 of 24 in cluster BN

Actual:
9 ft.

Focus Map:
6

SHWS:

Name:	FRANK B ROSS CO INC
Address:	4 16 ASH ST
City,State,Zip:	JERSEY CITY, NJ
Site ID:	7504
Status:	Active
Home Owner:	No
PI Number:	022126

Detail As Of April 2012:

X Coord Site:	Not reported
X Coord PI:	Not reported
Y Coord Site:	Not reported
Y Coord PI:	Not reported

LUST:

Name:	FRANK B ROSS CO INC
Address:	4 16 ASH ST
City,State,Zip:	JERSEY CITY, NJ
Case ID:	22126
Activity Number:	LSR120002

NJ Release:

Name:	Not reported
Address:	4 - 10 ASH ST
City,State,Zip:	JERSEY CITY, NJ
Facility Type:	Industrial
Facility Phone:	Not reported
Incident Date:	07/11/2007
Incident Time:	Not reported
Trenton Dispatch Log Number:	240196
Case Number:	07-07-12-1602-24
Date Received:	07/12/2007
Nature of Incident:	Not reported
Operator:	Not reported
Incident Type:	Underground Storage Tank

FRANK B ROSS CO INC (Continued) **S108774633**

Incident Location:	FORMER FRANK B ROSS/FACILITY ID #0321923
Location:	Not reported
Other Location:	Not reported
Contact Name:	Not reported
Caller Name:	Not reported
Caller Title:	Not reported
Caller Address:	Not reported
Caller City,St,Zip:	Not reported
Caller Telephone:	Not reported
Substance(s):	Not reported
Substance Type:	Not reported
Substance Identity:	Not reported
CAS Number:	Not reported
A310 Letter:	Not reported
TCPA Chemical:	Not reported
Hazrds Material:	Not reported
COMU:	Not reported
Ref. Code:	Not reported
Amt Released:	Not reported
Contained:	Not reported
Release Type:	Not reported
Release VE:	Not reported
Injuries:	No
Public Exposure:	No
Facility Evacuation:	No
Police at Scene:	No
Firemen at Scene:	No
Contamination of:	Not reported
Receiving Water:	Not reported
Status at Spill:	Not reported
NJ Spill Date:	Not reported
NJ Spill Time:	Not reported
NJ Spill Name:	Not reported
NJ Spill Title:	Not reported
NJ Spill Phone:	Not reported
Other Date:	Not reported
Other Time:	Not reported
Other Name:	Not reported
Other Title:	Not reported
Other Telephone:	Not reported
Public Evacuation:	No
Assistance Requested:	Not reported
Wind Direction/Speed:	Not reported
Local Municipality Notified:	Not reported
Local Municipality Name:	Not reported
Local Municipality Title:	Not reported
Local Municipality Telephone:	Not reported
Local Municipality Date:	Not reported
Local Municipality Time:	Not reported
Incident Description:	Not reported
Incident Name:	Not reported
Incident Referred To:	Not reported
Incident Region:	Not reported
Incident Telephone:	Not reported
Incident Date:	Not reported
Incident time:	Not reported
Incident ITM:	Not reported

FRANK B ROSS CO INC (Continued) **S108774633**

Comments:	Not reported
Date A310 Letter Printed:	Not reported
Date Local Authority Was Notified:	Not reported
Date Updated:	Not reported
Date Report Faxed to Local Authority:	Not reported
Local Authority Notification Date:	Not reported
Rep Receive Date:	07/12/2007
Reporter Type:	Other
Reporter Name:	REDACTED
Reporter Title:	REDACTED
Reporter Org:	REDATED
Reporter Address:	Not reported
Reporter City,St,Zip:	Not reported
Reporter County:	Not reported
Incident Status:	Terminated
Incident Category Source:	Other
Incident Source Name:	JERSEY CITY
Incident Source Address:	280 GROVE ST
Incident Source Address 2:	Not reported
Incident Source City,St,Zip:	Jersey City, NJ 07302
Incident Source County:	Hudson
DEP Requested:	No
Confidential:	Not reported
Notify Type:	Not reported
Road Closed:	No
Direction:	Not reported
Responsible Party:	Not reported
Responsible Party Name:	Not reported
Responsible Party Contact:	Not reported
Responsible Party Title:	Not reported
Responsible Party Phone:	Not reported
Responsible Party Street:	Not reported
Responsible Party County:	Not reported
Responsible Party City,St,Zip:	Not reported
Memo. Of Understanding:	Not reported
Drill/trng Exercise:	Not reported
Hazardous:	Not reported

BN599 **FRANK D ROSS CO** **NJ SPILLS** **S105323577**
Target **4-10 ASH ST** **N/A**
Property **JERSEY CITY, NJ 07302**

Site 8 of 24 in cluster BN

Actual:
9 ft.

Focus Map:
6

NJ SPILL:

Name:	FRANK D ROSS CO
Address:	4-10 ASH ST
City,State,Zip:	JERSEY CITY, NJ 07302
Trenton Dispatch Log Number:	20168
Case Number:	98-02-17-1557-24
Notify Type:	Facility
Date Received:	02/17/1998
Location:	Other
Other Location:	Not reported
Incident Date:	02/11/1998
Incident Time:	Not reported
A310 Letter:	True
Ref. Code:	101

FRANK D ROSS CO (Continued) **S105323577**

COMU:	0906
CAS Number:	Not reported
Hazardous:	Not reported
Incident Location:	Not reported
Facility Type:	Commercial
Facility Phone:	201-433-4512
Substance(s):	Not reported
Substance Type:	Not reported
Substance Identity:	Not reported
TCPA Chemical:	Not reported
Hazrds Material:	Not reported
Amnt Released:	Not reported
Release VE:	Not reported
Contained:	Not reported
Release Type:	Not reported
Incident Desc:	Not reported
Status at Spill:	1-10,000 UST AT LOCATION TAKEN HAS BEEN CLEANED WERE GOING TO HAVE TANK ABANDONED IN PLACE BUT SOIL SAMPLES INDICATE CONTAMINATION.UST 0321923 TMS C97-1249-ISRA
NJ Spill Date:	Not reported
NJ Spill Time:	Not reported
NJ Spill Name:	Not reported
NJ Spill Title:	Not reported
NJ Spill Phone:	Not reported
Other Date:	Not reported
Other Time:	Not reported
Other Name:	Not reported
Other Title:	Not reported
Other Phone:	Not reported
Injuries:	No
Public Exposure:	No
Road Closed:	No
Facility Evacuation:	No
Receiving Water:	Not reported
Public Evacuation:	No
Police at Scene:	No
Firemen at Scene:	No
Contamination of:	Land
Nature of Incident:	Not reported
Wind Direction/Speed:	0
Assistance Requested:	No
Memo. Of Understanding:	No
Drill/trng Exercise:	No
Operator:	JIMS
Contact Name:	Not reported
Caller Name:	REDACTED
Caller Title:	Not reported
Caller Address:	Not reported
Caller City,St,Zip:	Not reported
Caller Phone:	Not reported
Responsible Party:	Known
Responsible Party Name:	FRANK D ROSS CO
Responsible Party Contact:	LAWRENCE HOULIHAN
Responsible Party Title:	PRESIDENT
Responsible Party Telphone:	201-433-4512
Responsible Party Street:	4-10 ASH ST
Responsible Party Municipality:	JERSEY CITY

FRANK D ROSS CO (Continued) **S105323577**

Responsible Party State:	NJ
Responsible Party Zip:	07302
Responsible City,St,Zip:	JERSEY CITY, NJ
Responsible Party County:	HUDSON
Local Municipality:	No
Local Municipality Name:	Not reported
Local Municipality Title:	Not reported
Local Municipality Phone:	Not reported
Local Municipality Date:	Not reported
Local Municipality Time:	Not reported
Incident Name:	Not reported
Incident Referred To:	Not reported
Incident Region:	Not reported
Incident Phone:	Not reported
Incident Date:	Not reported
Comments: ISRA CASE # 96290	
Date A310 Letter Printed:	Not reported
Date Local Authority Was Notified:	Not reported
Date Update:	Not reported
Date Report Faxed to Local Authority:	Not reported
Local Authority Notification Date:	Not reported
Reporter Name:	Not reported
Reporter Type:	Not reported
Rep Received Date:	Not reported
Reporter Title:	Not reported
Reporter Orgzn:	Not reported
Reporter Address:	Not reported
Reporter City,St,Zip:	Not reported
Reporter County:	Not reported
Incident Type:	Not reported
Incident Status:	Not reported
Incident Source Category:	Not reported
Incident Source Name:	Not reported
Incident Source Address:	Not reported
Incident Source Address 2:	Not reported
Incident Source City,St,Zip:	Not reported
Incident Source County:	Not reported
DEP Requested:	Not reported
Confidential:	Not reported

BN600 **FRANK B ROSS CO INC** **NJ BROWNFIELDS 1007054952**
Target **4 16 ASH ST** **FINDS N/A**
Property **JERSEY CITY, NJ 07304**

Site 9 of 24 in cluster BN

Actual: **9 ft.**

Focus Map: **6**

BROWNFIELDS:

Name:	FRANK B ROSS CO INC
Address:	4 10 ASH ST
City,State,Zip:	JERSEY CITY, JERSEY CITY 07304
Price:	Not reported
Assessed Value:	Not reported
Property Size:	Unknown
Annual Taxes:	Not reported
Representative Address:	Not reported
Representative City/State/Zip:	Not reported
Submitter Name:	Not reported
Submitter Address1:	Not reported

FRANK B ROSS CO INC (Continued) **1007054952**

Submitter Address2:	Not reported
Submitter City:	Not reported
Submitter State:	Not reported
Submitter Zip:	Not reported
Submitter Email:	Not reported
Submitter Phone:	Not reported
Transaction Type:	Not reported
Transfer Type:	Not reported
Site Number:	6867
X Coordinate:	613762
Y Coordinate:	683232
Coord:	613762:683232
AutoID:	Not reported
Ownership Type:	unknown
Ownership:	DEP Case
PStatus:	DEP Case
PI Number:	022126
Owner Name:	/ /
Owner Address + Owner Street:	PO BOX 4085
Owner City:	Jersey City
Owner State:	NJ
Owner Zip Code:	07304
Owner County:	Not reported
Owner Phone:	9999999999
Owner Fax:	9999999999
Owner Email:	Not reported
Owner Organization:	FRANK B ROSS CO INC
Authorized Representative:	Not reported
Auth Rep Relation to Owner:	Not reported
Municipal Contact Name:	Not reported
Municipal Contact Street:	Not reported
Municipal Contact City:	Not reported
Municipal Contact State:	Not reported
Municipal Contact Zip Code:	Not reported
Municipal Contact Phone:	9999999999
Municipal Contact Fax:	9999999999
Municipal Contact Email:	Not reported
Department:	Not reported
Municipal Contact Title:	Not reported
Contact Relation to Owner:	Not reported
Current Zoning:	Not reported
Proposed Zoning:	Not reported
Copy of Title Insurance:	Not reported
Block:	Not reported
Lot:	Not reported
Development Plan Completed:	Unknown
Market Study Completed:	Unknown
Current Activity:	Not reported
Current Operations:	Not reported
Prior Operations:	Not reported
Deed Restrictions:	Unknown
Easements:	Unknown
Buildings:	Not reported
Condition of Buildings:	Not reported
Square Footage:	Not reported
Total Buildable Space:	Not reported
Lease Price:	Not reported

FRANK B ROSS CO INC (Continued) **1007054952**

Tax Certificate:	Unknown
Tax Lien:	Unknown
Other Liens/Judgements:	No
Traffic Study:	Unknown
Road Access:	Not reported
Waterfront Access:	Unknown
Airport Access:	Unknown
Public Transportation Access:	Unknown
Major Highway Name:	Not reported
Major Highway Interchange:	Not reported
Major Highway Miles Away:	Not reported
Local Highway Name:	Not reported
Local Highway Interchange:	Not reported
Local Highway Miles Away:	Not reported
Rail Type:	Not reported
Rail Name:	Not reported
Rail Station:	Not reported
Rail Miles Away:	Not reported
Public Water:	Unknown
Electric:	Unknown
Gas:	Unknown
Public Sewer:	Unknown
Telephone:	Unknown
Cable:	Unknown
Fiber Optics:	Unknown
Wetlands:	No
Sensitive Ecosystems/Habitats:	No
Endangered Species:	No
Historic/Archeological Site:	No
100 Year Flood Plain:	No
500 Year Flood Plain:	No
Environmental Report Copies:	Yes
List Containing Site:	Not reported
Preliminary Assessment:	No
Site Investigation:	No
Remedial Investigation:	No
Remedial Action Workplan:	No
Voluntary Cleanup Program:	No
Environmental Litigation:	No
Remediation In Progress:	Yes
Remediation Estimated Complete Date:	Not reported
Regulatory sign-off:	No
Regulatory Sign-Off Description:	Not reported
Other Incentives:	No
Low Interest Rates:	No
HDSRF Grants:	No
TIF:	No
HDSRF Loans:	No
USA Loans:	No
USA Grants:	No
Designated Redevelopment Area:	No
Environmental Opportunity Zone:	No
Tax Rebate or Abatement:	No
Empowerment Zone (Federal):	No
Urban Coordinating Council Neighborhood:	No
Enterprise Community (Federal):	No
Urban Enterprise Zone:	No

FRANK B ROSS CO INC (Continued) **1007054952**

Additional Comments: 1) Assigned to Program,7/19/1996 2) B: Single Phase RA - Single Contamination Affecting Only Soils established 7/25/1996
County_int_FK: 9
Municipality_int_FK: 252
Planning Area Designation: Planning Area 1
Authorized Representative Email: Not reported
Authorized Representative Phone: 9999999999
General Comments: Not reported

FINDS:
Registry ID: 110029883981

Click Here:

Environmental Interest/Information System:
NJ-NJEMS (New Jersey - New Jersey Environmental Management System). The Department of Environmental Protection (NJDEP) manages large databases of environmental information in this integrated system.

Click this hyperlink while viewing on your computer to access additional FINDS: detail in the EDR Site Report.

BN601 **ASH STREET & PINE STREET CONTAINERS** **FINDS** **1010518247**
Target Property **ASH ST & PINE ST** **N/A**
JERSEY CITY, NJ 07304

Site 10 of 24 in cluster BN

Actual: 9 ft.
Focus Map: 6

FINDS:
Registry ID: 110032242534

Click Here:

Environmental Interest/Information System:
NJ-NJEMS (New Jersey - New Jersey Environmental Management System). The Department of Environmental Protection (NJDEP) manages large databases of environmental information in this integrated system.

Click this hyperlink while viewing on your computer to access additional FINDS: detail in the EDR Site Report.

BO602 **HUDSON CNTY CHROMATE #92** **NJ NJEMS** **S113641127**
Target Property **NEW JERSEY TPKE & ASH ST** **N/A**
JERSEY CITY, NJ 07304

Site 1 of 4 in cluster BO

Actual: 3 ft.
Focus Map: 6

NJEMS:
Name: HUDSON CNTY CHROMATE #92
Address: NEW JERSEY TPKE & ASH ST
City,State,Zip: JERSEY CITY, NJ 07304
Site Id: 66616
Municipality: JERSEY CITY
Municipality Name From Spatial Overlay: JERSEY CITY
GNIS Civil Code For Municipality: 885264
Municipal Code (NJ-1040): 0906
X Coord: 615837
Y Coord: 685474
Coord System: NJ STATE PLANE (NAD83) - USFEET

HUDSON CNTY CHROMATE #92 (Continued) **S113641127**

Coord Type:	Digital Image
Coord Orign:	DEP-Program
State Standard Numeric Code From Spatial Overlay:	0906
Unique Feature Number For Municipality From Spatial Overlay:	3401736000
Eleven Digit Hydrologic Unit Code From Spatial Overlay):	02030101170
Fourteen Digit Hydrologic Unit Code From Spatial Overlay:	02030101170010
Watershed Management Area Number From Spatial Overlay:	05
Watershed Management Area Name From Spatial Overlay:	Hackensack, Hudson, and Pascack
Water Region Code From Spatial Overlay:	1
Water Region Name From Spatial Overlay:	Northeast
Sub Watershed Name From Overlay:	Hudson River
Watershed Name From Spatial Overlay:	Hudson River

BO603 **HUDSON COUNTY CHROMATE 92** **NJ HIST HWS** **S103030595**
Target **ASH ST & NJ TPKE** **N/A**
Property **JERSEY CITY, NJ 07304**

Site 2 of 4 in cluster BO

Actual: **3 ft.**
Focus Map: **6**

HIST SHWS:

Case Status:	**Active**
Status Date:	4/4/1991
Case ID:	G000008715
Contact:	BDC
Sub Section Label:	A: Sites with On-Site Sources of Contamination
Site Municipality:	0906
Remedial Level Code:	C2
Classification exception area dt:	None
Classification exception area dt:	Not reported
Deed Notice Status:	None
Deed Notice Date:	Not reported
Engineering Control Status:	None
Engineering Control Date:	Not reported
National Priorities List Status:	Not reported
National Priorities List Date:	Not reported
X Coordinate:	615723
Y Coordinate:	685290
Coordinate System:	NJ State Plane (NAD83) - USFEET

BO604 **HUDSON CNTY CHROMATE #92** **FINDS** **1010526913**
Target **NEW JERSEY TPKE & ASH ST** **N/A**
Property **JERSEY CITY, NJ 07304**

Site 3 of 4 in cluster BO

Actual: **3 ft.**
Focus Map: **6**

FINDS:
Registry ID: 110032278899

Click Here:

Environmental Interest/Information System:
NJ-NJEMS (New Jersey - New Jersey Environmental Management System). The Department of Environmental Protection (NJDEP) manages large databases of environmental information in this integrated system.

Click this hyperlink while viewing on your computer to access additional FINDS: detail in the EDR Site Report.

BO605 HUDSON COUNTY CHROMATE 92 **NJ SHWS S108973451**
Target NEW JERSEY TPKE & ASH ST **NJ BROWNFIELDS N/A**
Property JERSEY CITY, NJ 07304

Site 4 of 4 in cluster BO

Actual: 3 ft.

Focus Map: 6

SHWS:

Name:	HUDSON COUNTY CHROMATE 92
Address:	NEW JERSEY TPKE & ASH ST
City,State,Zip:	JERSEY CITY, NJ
Site ID:	66616
Status:	Active
Home Owner:	No
PI Number:	G000008715

Detail As Of April 2012:

X Coord Site:	615723
X Coord PI:	615723
Y Coord Site:	685290
Y Coord PI:	685290

BROWNFIELDS:

Name:	HUDSON COUNTY CHROMATE 92
Address:	NEW JERSEY TPKE & ASH ST
City,State,Zip:	JERSEY CITY, JERSEY CITY 07304
Price:	Not reported
Assessed Value:	Not reported
Property Size:	Unknown
Annual Taxes:	Not reported
Representative Address:	Not reported
Representative City/State/Zip:	Not reported
Submitter Name:	Not reported
Submitter Address1:	Not reported
Submitter Address2:	Not reported
Submitter City:	Not reported
Submitter State:	Not reported
Submitter Zip:	Not reported
Submitter Email:	Not reported
Submitter Phone:	Not reported
Transaction Type:	Not reported
Transfer Type:	Not reported
Site Number:	6994
X Coordinate:	615723
Y Coordinate:	685290
Coord:	615723:685290
AutoID:	Not reported
Ownership Type:	unknown
Ownership:	DEP Case
PStatus:	DEP Case
PI Number:	G000008715
Owner Name:	Not reported
Owner Address + Owner Street:	Not reported
Owner City:	Not reported
Owner State:	Not reported
Owner Zip Code:	Not reported
Owner County:	Not reported
Owner Phone:	9999999999
Owner Fax:	9999999999
Owner Email:	Not reported

HUDSON COUNTY CHROMATE 92 (Continued) **S108973451**

Owner Organization:	Not reported
Authorized Representative:	Not reported
Auth Rep Relation to Owner:	Not reported
Municipal Contact Name:	Not reported
Municipal Contact Street:	Not reported
Municipal Contact City:	Not reported
Municipal Contact State:	Not reported
Municipal Contact Zip Code:	Not reported
Municipal Contact Phone:	9999999999
Municipal Contact Fax:	9999999999
Municipal Contact Email:	Not reported
Department:	Not reported
Municipal Contact Title:	Not reported
Contact Relation to Owner:	Not reported
Current Zoning:	Not reported
Proposed Zoning:	Not reported
Copy of Title Insurance:	Not reported
Block:	Not reported
Lot:	Not reported
Development Plan Completed:	Unknown
Market Study Completed:	Unknown
Current Activity:	Not reported
Current Operations:	Not reported
Prior Operations:	Not reported
Deed Restrictions:	Unknown
Easements:	Unknown
Buildings:	Not reported
Condition of Buildings:	Not reported
Square Footage:	Not reported
Total Buildable Space:	Not reported
Lease Price:	Not reported
Tax Certificate:	Unknown
Tax Lien:	Unknown
Other Liens/Judgements:	No
Traffic Study:	Unknown
Road Access:	Not reported
Waterfront Access:	Unknown
Airport Access:	Unknown
Public Transportation Access:	Unknown
Major Highway Name:	Not reported
Major Highway Interchange:	Not reported
Major Highway Miles Away:	Not reported
Local Highway Name:	Not reported
Local Highway Interchange:	Not reported
Local Highway Miles Away:	Not reported
Rail Type:	Not reported
Rail Name:	Not reported
Rail Station:	Not reported
Rail Miles Away:	Not reported
Public Water:	Unknown
Electric:	Unknown
Gas:	Unknown
Public Sewer:	Unknown
Telephone:	Unknown
Cable:	Unknown
Fiber Optics:	Unknown
Wetlands:	No

HUDSON COUNTY CHROMATE 92 (Continued) **S108973451**

Sensitive Ecosystems/Habitats:	No
Endangered Species:	No
Historic/Archeological Site:	No
100 Year Flood Plain:	No
500 Year Flood Plain:	No
Environmental Report Copies:	Yes
List Containing Site:	Not reported
Preliminary Assessment:	No
Site Investigation:	No
Remedial Investigation:	No
Remedial Action Workplan:	No
Voluntary Cleanup Program:	No
Environmental Litigation:	No
Remediation In Progress:	Yes
Remediation Estimated Complete Date:	Not reported
Regulatory sign-off:	No
Regulatory Sign-Off Description:	Not reported
Other Incentives:	No
Low Interest Rates:	No
HDSRF Grants:	No
TIF:	No
HDSRF Loans:	No
USA Loans:	No
USA Grants:	No
Designated Redevelopment Area:	No
Environmental Opportunity Zone:	No
Tax Rebate or Abatement:	No
Empowerment Zone (Federal):	No
Urban Coordinating Council Neighborhood:	No
Enterprise Community (Federal):	No
Urban Enterprise Zone:	No
Additional Comments:	1) Assigned to Program,4/4/1991 2) C2: Formal Design - Known Source or Release with GW Contamination established 4/4/1991
County_int_FK:	9
Municipality_int_FK:	252
Planning Area Designation:	Planning Area 1
Authorized Representative Email:	Not reported
Authorized Representative Phone:	9999999999
General Comments:	Not reported

BN606 **NJ Release** **S120685308**
Target Property **2-16 ASH ST** **N/A**
JERSEY CITY, NJ 07302

Site 11 of 24 in cluster BN

Actual: **9 ft.**
Focus Map: 6

NJ Release:

Name:	Not reported
Address:	2-16 ASH ST
City,State,Zip:	JERSEY CITY, NJ 07302
Facility Type:	Commercial
Facility Phone:	Not reported
Incident Date:	02/28/2017
Incident Time:	Not reported
Trenton Dispatch Log Number:	632140
Case Number:	17-02-28-1451-24
Date Received:	02/28/2017
Nature of Incident:	Not reported

(Continued) **S120685308**

Operator:	Not reported
Incident Type:	Underground Storage Tank
Incident Location:	COMMERCIAL PROPERTY
Location:	Not reported
Other Location:	Not reported
Contact Name:	DAVID DONNELLY
Caller Name:	Not reported
Caller Title:	Not reported
Caller Address:	Not reported
Caller City,St,Zip:	Not reported
Caller Telephone:	Not reported
Substance(s):	Not reported
Substance Type:	Not reported
Substance Identity:	Not reported
CAS Number:	Not reported
A310 Letter:	Not reported
TCPA Chemical:	Not reported
Hazrds Material:	Not reported
COMU:	Not reported
Ref. Code:	Not reported
Amt Released:	Not reported
Contained:	Not reported
Release Type:	Not reported
Release VE:	Not reported
Injuries:	No
Public Exposure:	No
Facility Evacuation:	No
Police at Scene:	No
Firemen at Scene:	No
Contamination of:	Not reported
Receiving Water:	Not reported
Status at Spill:	Not reported
NJ Spill Date:	Not reported
NJ Spill Time:	Not reported
NJ Spill Name:	Not reported
NJ Spill Title:	Not reported
NJ Spill Phone:	Not reported
Other Date:	Not reported
Other Time:	Not reported
Other Name:	Not reported
Other Title:	Not reported
Other Telephone:	Not reported
Public Evacuation:	No
Assistance Requested:	Not reported
Wind Direction/Speed:	Not reported
Local Municipality Notified:	Not reported
Local Municipality Name:	Not reported
Local Municipality Title:	Not reported
Local Municipality Telephone:	Not reported
Local Municipality Date:	Not reported
Local Municipality Time:	Not reported
Incident Description:	Not reported
Incident Name:	Not reported
Incident Referred To:	Not reported
Incident Region:	Not reported
Incident Telephone:	Not reported
Incident Date:	Not reported

(Continued) **S120685308**

Incident time:	Not reported
Incident ITM:	Not reported
Comments:	Not reported
Date A310 Letter Printed:	Not reported
Date Local Authority Was Notified:	Not reported
Date Updated:	Not reported
Date Report Faxed to Local Authority:	Not reported
Local Authority Notification Date:	Not reported
Rep Receive Date:	02/28/2017
Reporter Type:	Other
Reporter Name:	REDACTED
Reporter Title:	REDACTED
Reporter Org:	REDATED
Reporter Address:	Not reported
Reporter City,St,Zip:	Not reported
Reporter County:	Not reported
Incident Status:	Terminated
Incident Category Source:	Other
Incident Source Name:	JERSEY CITY REDEVELOPMENT AGENCY
Incident Source Address:	66 YORK ST
Incident Source Address 2:	2ND FLOOR
Incident Source City,St,Zip:	Jersey City, NJ 07302
Incident Source County:	Hudson
DEP Requested:	No
Confidential:	Not reported
Notify Type:	Not reported
Road Closed:	Not reported
Direction:	Not reported
Responsible Party:	Not reported
Responsible Party Name:	Not reported
Responsible Party Contact:	Not reported
Responsible Party Title:	Not reported
Responsible Party Phone:	Not reported
Responsible Party Street:	Not reported
Responsible Party County:	Not reported
Responsible Party City,St,Zip:	Not reported
Memo. Of Understanding:	Not reported
Drill/trng Exercise:	Not reported
Hazardous:	Not reported

BN607 **ASH STREET/FORMER FRANK B. ROSS COMPANY** **US BROWNFIELDS** **1025816583**
Target **2-16 ASH STREET & 440-446 WHITON STREET** **FINDS** **N/A**
Property **JERSEY CITY, NJ 07304**

Site 12 of 24 in cluster BN

Actual: **9 ft.**

Focus Map: **6**

US BROWNFIELDS:

Name:	ASH STREET/FORMER FRANK B. ROSS COMPANY
Address:	2-16 ASH STREET & 440-446 WHITON STREET
City,State,Zip:	JERSEY CITY, NJ 07304
Recipient Name:	Jersey City Redevelopment Agency
Grant Type:	BCRLF
Property Number:	Block 1705, Lots 1-12
Parcel size:	.88
Latitude:	40.714313
Longitude:	-74.056285
HCM Label:	-
Map Scale:	-

ASH STREET/FORMER FRANK B. ROSS COMPANY (Continued) **1025816583**

Point of Reference:	-
Highlights:	The site is currently vacant and is slated for redevelopment as a six-story residential building with parking. Remediation began in July 2016 and is expected to be completed in the summer of 2017.
Datum:	-
Acres Property ID:	233761
IC Data Access:	-
Start Date:	07/06/2016
Redev Completition Date:	-
Completed Date:	-
Acres Cleaned Up:	-
Cleanup Funding:	850000
Cleanup Funding Source:	EPA
Assessment Funding:	-
Assessment Funding Source:	-
Redevelopment Funding:	-
Redev. Funding Source:	-
Redev. Funding Entity Name:	-
Redevelopment Start Date:	-
Assessment Funding Entity:	-
Cleanup Funding Entity:	Brownfields RLF Grant Funds Loaned
Grant Type:	Hazardous & Petroleum
Accomplishment Type:	-
Accomplishment Count:	-
Cooperative Agreement Number:	97207100
Start Date:	-
Ownership Entity:	Private
Completion Date:	-
Current Owner:	Ash Urban Development, LLC
Did Owner Change:	Y
Cleanup Required:	Y
Video Available:	N
Photo Available:	Y
Institutional Controls Required:	Y
IC Category Proprietary Controls:	-
IC Cat. Info. Devices:	Y
IC Cat. Gov. Controls:	-
IC Cat. Enforcement Permit Tools:	-
IC in place date:	-
IC in place:	N
State/tribal program date:	-
State/tribal program ID:	-
State/tribal NFA date:	-
Air cleaned:	-
Asbestos found:	-
Asbestos cleaned:	-
Controled substance found:	-
Controled substance cleaned:	-
Drinking water affected:	-
Drinking water cleaned:	-
Groundwater affected:	Y
Groundwater cleaned:	-
Lead contaminant found:	-
Lead cleaned up:	-
No media affected:	Not reported
Unknown media affected:	-
Other cleaned up:	-

ASH STREET/FORMER FRANK B. ROSS COMPANY (Continued) **1025816583**

Other metals found:	-
Other metals cleaned:	-
Other contaminants found:	-
Other contams found description:	-
PAHs found:	Y
PAHs cleaned up:	-
PCBs found:	Y
PCBs cleaned up:	-
Petro products found:	Y
Petro products cleaned:	-
Sediments found:	-
Sediments cleaned:	-
Soil affected:	Y
Soil cleaned up:	-
Surface water cleaned:	-
VOCs found:	Y
VOCs cleaned:	-
Cleanup other description:	-
Num. of cleanup and re-dev. jobs:	-
Past use greenspace acreage:	-
Past use residential acreage:	-
Surface Water:	-
Past use commercial acreage:	-
Past use industrial acreage:	.88
Future use greenspace acreage:	-
Future use residential acreage:	.88
Future use commercial acreage:	-
Future use industrial acreage:	-
Superfund Fed. landowner flag:	Y
Arsenic cleaned up:	-
Cadmium cleaned up:	-
Chromium cleaned up:	-
Copper cleaned up:	-
Iron cleaned up:	-
mercury cleaned up:	-
Nickel Cleaned Up:	-
No clean up:	-
Pesticides cleaned up:	-
Selenium cleaned up:	-
SVOCs cleaned up:	-
Unknown clean up:	-
Arsenic contaminant found:	-
Cadmium contaminant found:	-
Chromium contaminant found:	-
Copper contaminant found:	-
Iron contaminant found:	-
Mercury contaminant found:	-
Nickel contaminant found:	-
No contaminant found:	-
Pesticides contaminant found:	-
Selenium contaminant found:	-
SVOCs contaminant found:	-
Unknown contaminant found:	-
Future Use: Multistory	-
Media affected Bluiding Material:	-
Media affected indoor air:	-
Building material media cleaned up:	-

ASH STREET/FORMER FRANK B. ROSS COMPANY (Continued) **1025816583**

Indoor air media cleaned up:	-
Unknown media cleaned up:	-
Past Use: Multistory	Not reported
Property Description:	The site was used for commercial and industrial purposes since the late 1800s and early 1900s, including a blending facility for commercial grade paraffin wax and a scrap metal yard.In June 1999, all site industrial structures located throughout the entire block were destroyed by fire. The site has remained vacant and unused since 1999, when the City of Jersey claimed the property through tax foreclosure.
Below Poverty Number:	1157
Below Poverty Percent:	33.2
Meidan Income:	8362
Meidan Income Number:	1968
Meidan Income Percent:	56.47
Vacant Housing Number:	199
Vacant Housing Percent:	12.71
Unemployed Number:	422
Unemployed Percent:	12.11

FINDS:
Registry ID: 110070560370

Click Here:

Environmental Interest/Information System:
US EPA Assessment, Cleanup and Redevelopment Exchange System (ACRES) is an federal online database for Brownfields Grantees to electronically submit data directly to EPA.

Click this hyperlink while viewing on your computer to access additional FINDS: detail in the EDR Site Report.

BN608 **NJ Release** **S126126654**
Target Property **2 - 16 ASH STREET** **N/A**
JERSEY CITY, NJ 07302

Site 13 of 24 in cluster BN

Actual: **9 ft.**

Focus Map: **6**

NJ Release:

Name:	Not reported
Address:	2 - 16 ASH STREET
City,State,Zip:	JERSEY CITY, NJ 07302
Facility Type:	Residential
Facility Phone:	Not reported
Incident Date:	12/30/2019
Incident Time:	Not reported
Trenton Dispatch Log Number:	746400
Case Number:	20-02-28-1014-38
Date Received:	02/28/2020
Nature of Incident:	Not reported
Operator:	Not reported
Incident Type:	Groundwater Cont
Incident Location:	FORMER FRANK B ROSS
Location:	Not reported
Other Location:	Not reported
Contact Name:	RAPHAEL SALERMO
Caller Name:	Not reported
Caller Title:	Not reported
Caller Address:	Not reported

(Continued) **S126126654**

Caller City,St,Zip:	Not reported
Caller Telephone:	Not reported
Substance(s):	Not reported
Substance Type:	Not reported
Substance Identity:	Not reported
CAS Number:	Not reported
A310 Letter:	Not reported
TCPA Chemical:	Not reported
Hazrds Material:	Not reported
COMU:	Not reported
Ref. Code:	Not reported
Amt Released:	Not reported
Contained:	Not reported
Release Type:	Not reported
Release VE:	Not reported
Injuries:	No
Public Exposure:	No
Facility Evacuation:	No
Police at Scene:	No
Firemen at Scene:	No
Contamination of:	Not reported
Receiving Water:	Not reported
Status at Spill:	Not reported
NJ Spill Date:	Not reported
NJ Spill Time:	Not reported
NJ Spill Name:	Not reported
NJ Spill Title:	Not reported
NJ Spill Phone:	Not reported
Other Date:	Not reported
Other Time:	Not reported
Other Name:	Not reported
Other Title:	Not reported
Other Telephone:	Not reported
Public Evacuation:	No
Assistance Requested:	Not reported
Wind Direction/Speed:	Not reported
Local Municipality Notified:	Not reported
Local Municipality Name:	Not reported
Local Municipality Title:	Not reported
Local Municipality Telephone:	Not reported
Local Municipality Date:	Not reported
Local Municipality Time:	Not reported
Incident Description:	Not reported
Incident Name:	Not reported
Incident Referred To:	Not reported
Incident Region:	Not reported
Incident Telephone:	Not reported
Incident Date:	Not reported
Incident time:	Not reported
Incident ITM:	Not reported
Comments: Not reported	
Date A310 Letter Printed:	Not reported
Date Local Authority Was Notified:	Not reported
Date Updated:	Not reported
Date Report Faxed to Local Authority:	Not reported
Local Authority Notification Date:	Not reported
Rep Receive Date:	02/28/2020

(Continued) **S126126654**

Reporter Type:	Other
Reporter Name:	REDACTED
Reporter Title:	REDACTED
Reporter Org:	REDATED
Reporter Address:	Not reported
Reporter City,St,Zip:	Not reported
Reporter County:	Not reported
Incident Status:	Terminated
Incident Category Source:	Other
Incident Source Name:	ASH URBAN DEVELOPMENT, LLC
Incident Source Address:	30 VREELAND ROAD
Incident Source Address 2:	PO BOX 6
Incident Source City,St,Zip:	Florham Park Boro, NJ 07932
Incident Source County:	Morris
DEP Requested:	No
Confidential:	Not reported
Notify Type:	Not reported
Road Closed:	Not reported
Direction:	Not reported
Responsible Party:	Not reported
Responsible Party Name:	Not reported
Responsible Party Contact:	Not reported
Responsible Party Title:	Not reported
Responsible Party Phone:	Not reported
Responsible Party Street:	Not reported
Responsible Party County:	Not reported
Responsible Party City,St,Zip:	Not reported
Memo. Of Understanding:	Not reported
Drill/trng Exercise:	Not reported
Hazardous:	Not reported

BN609 **ASH STREET & PINE STREET CONTAINERS** **NJ NJEMS** **S113503060**
Target **ASH ST & PINE ST** **N/A**
Property **JERSEY CITY, NJ 07304**

Site 14 of 24 in cluster BN

Actual: **9 ft.**

Focus Map: **6**

NJEMS:

Name:	ASH STREET & PINE STREET CONTAINERS
Address:	ASH ST & PINE ST
City,State,Zip:	JERSEY CITY, NJ 07304
Site Id:	123153
Municipality:	JERSEY CITY
Municipality Name From Spatial Overlay:	JERSEY CITY
GNIS Civil Code For Municipality:	885264
Municipal Code (NJ-1040):	0906
X Coord:	615061
Y Coord:	685242
Coord System:	NJ STATE PLANE (NAD83) - USFEET
Coord Type:	Exact Address Match
Coord Orign:	DEP-GIS
State Standard Numeric Code From Spatial Overlay:	0906
Unique Feature Number For Municipality From Spatial Overlay:	3401736000
Eleven Digit Hydrologic Unit Code From Spatial Overlay):	02030101170
Fourteen Digit Hydrologic Unit Code From Spatial Overlay:	02030101170010
Watershed Management Area Number From Spatial Overlay:	05
Watershed Management Area Name From Spatial Overlay:	Hackensack, Hudson, and Pascack
Water Region Code From Spatial Overlay:	1

ASH STREET & PINE STREET CONTAINERS (Continued) **S113503060**

Water Region Name From Spatial Overlay:	Northeast
Sub Watershed Name From Overlay:	Hudson River
Watershed Name From Spatial Overlay:	Hudson River

BN610 **NJ Release** **S123116767**
Target Property **PINE ST AND ASH ST** **N/A**
JERSEY CITY, NJ 07302

Site 15 of 24 in cluster BN

Actual: **9 ft.**
Focus Map: **6**

NJ Release:

Name:	Not reported
Address:	PINE ST AND ASH ST
City,State,Zip:	JERSEY CITY, NJ 07302
Facility Type:	Other
Facility Phone:	Not reported
Incident Date:	05/11/2018
Incident Time:	Not reported
Trenton Dispatch Log Number:	675536
Case Number:	18-05-11-1212-34
Date Received:	05/11/2018
Nature of Incident:	Not reported
Operator:	Not reported
Incident Type:	Equipment Startup/Shutdown
Incident Location:	INTERSECTION OF
Location:	Not reported
Other Location:	Not reported
Contact Name:	RICHARD HAYTAS
Caller Name:	Not reported
Caller Title:	Not reported
Caller Address:	Not reported
Caller City,St,Zip:	Not reported
Caller Telephone:	Not reported
Substance(s):	Not reported
Substance Type:	Not reported
Substance Identity:	Not reported
CAS Number:	Not reported
A310 Letter:	Not reported
TCPA Chemical:	Not reported
Hazrds Material:	Not reported
COMU:	Not reported
Ref. Code:	Not reported
Amt Released:	Not reported
Contained:	Not reported
Release Type:	Not reported
Release VE:	Not reported
Injuries:	No
Public Exposure:	No
Facility Evacuation:	No
Police at Scene:	No
Firemen at Scene:	No
Contamination of:	Not reported
Receiving Water:	Not reported
Status at Spill:	Not reported
NJ Spill Date:	Not reported
NJ Spill Time:	Not reported
NJ Spill Name:	Not reported
NJ Spill Title:	Not reported

(Continued) **S123116767**

NJ Spill Phone:	Not reported
Other Date:	Not reported
Other Time:	Not reported
Other Name:	Not reported
Other Title:	Not reported
Other Telephone:	Not reported
Public Evacuation:	No
Assistance Requested:	Not reported
Wind Direction/Speed:	Not reported
Local Municipality Notified:	Not reported
Local Municipality Name:	Not reported
Local Municipality Title:	Not reported
Local Municipality Telephone:	Not reported
Local Municipality Date:	Not reported
Local Municipality Time:	Not reported
Incident Description:	Not reported
Incident Name:	Not reported
Incident Referred To:	Not reported
Incident Region:	Not reported
Incident Telephone:	Not reported
Incident Date:	Not reported
Incident time:	Not reported
Incident ITM:	Not reported
Comments: Not reported	
Date A310 Letter Printed:	Not reported
Date Local Authority Was Notified:	Not reported
Date Updated:	Not reported
Date Report Faxed to Local Authority:	Not reported
Local Authority Notification Date:	Not reported
Rep Receive Date:	05/11/2018
Reporter Type:	Municipal Rep.
Reporter Name:	REDACTED
Reporter Title:	REDACTED
Reporter Org:	REDATED
Reporter Address:	Not reported
Reporter City,St,Zip:	Not reported
Reporter County:	Not reported
Incident Status:	Terminated
Incident Category Source:	Other
Incident Source Name:	JERSEY CITY MUA
Incident Source Address:	555 RT 440
Incident Source Address 2:	Not reported
Incident Source City,St,Zip:	Jersey City, NJ 07305
Incident Source County:	Hudson
DEP Requested:	No
Confidential:	Not reported
Notify Type:	Not reported
Road Closed:	Not reported
Direction:	Not reported
Responsible Party:	Not reported
Responsible Party Name:	Not reported
Responsible Party Contact:	Not reported
Responsible Party Title:	Not reported
Responsible Party Phone:	Not reported
Responsible Party Street:	Not reported
Responsible Party County:	Not reported
Responsible Party City,St,Zip:	Not reported

(Continued) **S123116767**

Memo. Of Understanding: Not reported
Drill/trng Exercise: Not reported
Hazardous: Not reported

BN611 **ASH URBAN DEVELOPMENT** **NJ NJEMS** **S123392328**
Target Property **ASH ST & PINE ST** **N/A**
JERSEY CITY, NJ 07302

Site 16 of 24 in cluster BN

Actual: **9 ft.**
Focus Map: 6

NJEMS:

Name:	ASH URBAN DEVELOPMENT
Address:	ASH ST & PINE ST
City,State,Zip:	JERSEY CITY, NJ 07302
Site Id:	573902
Municipality:	JERSEY CITY
Municipality Name From Spatial Overlay:	JERSEY CITY
GNIS Civil Code For Municipality:	885264
Municipal Code (NJ-1040):	0906
X Coord:	615062
Y Coord:	685486
Coord System:	NJ STATE PLANE (NAD83) - USFEET
Coord Type:	GIS Parcel Centroid
Coord Orign:	DEP-GIS
State Standard Numeric Code From Spatial Overlay:	0906
Unique Feature Number For Municipality From Spatial Overlay:	3401736000
Eleven Digit Hydrologic Unit Code From Spatial Overlay):	02030101170
Fourteen Digit Hydrologic Unit Code From Spatial Overlay:	02030101170010
Watershed Management Area Number From Spatial Overlay:	05
Watershed Management Area Name From Spatial Overlay:	Hackensack, Hudson, and Pascack
Water Region Code From Spatial Overlay:	1
Water Region Name From Spatial Overlay:	Northeast
Sub Watershed Name From Overlay:	Hudson River
Watershed Name From Spatial Overlay:	Hudson River

BN612 **NJDEP** **NJ NJEMS** **S123360705**
Target Property **ASH ST & PINE ST** **N/A**
JERSEY CITY, NJ 07301

Site 17 of 24 in cluster BN

Actual: **9 ft.**
Focus Map: 6

NJEMS:

Name:	NJDEP
Address:	ASH ST & PINE ST
City,State,Zip:	JERSEY CITY, NJ 07301
Site Id:	309492
Municipality:	JERSEY CITY
Municipality Name From Spatial Overlay:	JERSEY CITY
GNIS Civil Code For Municipality:	885264
Municipal Code (NJ-1040):	0906
X Coord:	615052
Y Coord:	685258
Coord System:	NJ STATE PLANE (NAD83) - USFEET
Coord Type:	Approx. Addr. Match
Coord Orign:	DEP-GIS
State Standard Numeric Code From Spatial Overlay:	0906

NJDEP (Continued) **S123360705**

Unique Feature Number For Municipality From Spatial Overlay:	3401736000
Eleven Digit Hydrologic Unit Code From Spatial Overlay):	02030101170
Fourteen Digit Hydrologic Unit Code From Spatial Overlay:	02030101170010
Watershed Management Area Number From Spatial Overlay:	05
Watershed Management Area Name From Spatial Overlay:	Hackensack, Hudson, and Pascack
Water Region Code From Spatial Overlay:	1
Water Region Name From Spatial Overlay:	Northeast
Sub Watershed Name From Overlay:	Hudson River
Watershed Name From Spatial Overlay:	Hudson River

BN613 **NJDEP** **FINDS** **1010185785**
Target Property **ASH ST & PINE ST** **N/A**
JERSEY CITY, NJ 07304

Site 18 of 24 in cluster BN

Actual: **9 ft.**
Focus Map: **6**

FINDS:
Registry ID: 110028988184

Click Here:

Environmental Interest/Information System:
NJ-NJEMS (New Jersey - New Jersey Environmental Management System).
The Department of Environmental Protection (NJDEP) manages large databases of environmental information in this integrated system.

Click this hyperlink while viewing on your computer to access additional FINDS: detail in the EDR Site Report.

BN614 **UNKNOWN CHEMICAL CO.** **NJ SPILLS** **S103900554**
Target Property **PINE/ASH STS** **N/A**
JERSEY CITY, NJ

Site 19 of 24 in cluster BN

Actual: **9 ft.**
Focus Map: **6**

NJ SPILL:

Name:	UNKNOWN CHEMICAL CO.
Address:	PINE/ASH STS
City,State,Zip:	JERSEY CITY, NJ
Trenton Dispatch Log Number:	45341
Case Number:	99-06-26-2030-19
Notify Type:	Other
Date Received:	06/26/1999
Location:	Facility
Other Location:	Not reported
Incident Date:	06/26/1999
Incident Time:	2000
A310 Letter:	True
Ref. Code:	001
COMU:	0906
CAS Number:	Not reported
Hazardous:	No
Incident Location:	Not reported
Facility Type:	Industrial
Facility Phone:	Not reported
Substance(s):	Not reported
Substance Type:	Not reported
Substance Identity:	Not reported

UNKNOWN CHEMICAL CO. (Continued) **S103900554**

TCPA Chemical:	Not reported
Hazrds Material:	Not reported
Amnt Released:	Not reported
Release VE:	Not reported
Contained:	Not reported
Release Type:	Not reported
Incident Desc:	Not reported
Status at Spill:	BUILDING FIRE INVOLVING CHEMICALS.CALLER STATED THAT A RAIL CAR IS BEING HOSED DOWN TO KEEP FROM BURNING
NJ Spill Date:	Not reported
NJ Spill Time:	Not reported
NJ Spill Name:	Not reported
NJ Spill Title:	Not reported
NJ Spill Phone:	Not reported
Other Date:	Not reported
Other Time:	Not reported
Other Name:	Not reported
Other Title:	Not reported
Other Phone:	Not reported
Injuries:	No
Public Exposure:	Yes
Road Closed:	No
Facility Evacuation:	Unknown
Receiving Water:	Not reported
Public Evacuation:	Unknown
Police at Scene:	Yes
Firemen at Scene:	Yes
Contamination of:	Air, Land
Nature of Incident:	Not reported
Wind Direction/Speed:	0
Assistance Requested:	Yes
Memo. Of Understanding:	No
Drill/trng Exercise:	No
Operator:	JIMH
Contact Name:	Not reported
Caller Name:	REDACTED
Caller Title:	Not reported
Caller Address:	Not reported
Caller City,St,Zip:	Not reported
Caller Phone:	Not reported
Responsible Party:	Unknown
Responsible Party Name:	Not reported
Responsible Party Contact:	Not reported
Responsible Party Title:	Not reported
Responsible Party Telphone:	Not reported
Responsible Party Street:	Not reported
Responsible Party Municipality:	Not reported
Responsible Party State:	Not reported
Responsible Party Zip:	Not reported
Responsible City,St,Zip:	Not reported
Responsible Party County:	Not reported
Local Municipality:	No
Local Municipality Name:	Not reported
Local Municipality Title:	Not reported
Local Municipality Phone:	Not reported
Local Municipality Date:	Not reported
Local Municipality Time:	Not reported

UNKNOWN CHEMICAL CO. (Continued) **S103900554**

Incident Name:	Not reported
Incident Referred To:	Not reported
Incident Region:	Not reported
Incident Phone:	Not reported
Incident Date:	Not reported
Comments:	Not reported
Date A310 Letter Printed:	Not reported
Date Local Authority Was Notified:	Not reported
Date Update:	Not reported
Date Report Faxed to Local Authority:	Not reported
Local Authority Notification Date:	Not reported
Reporter Name:	Not reported
Reporter Type:	Not reported
Rep Received Date:	Not reported
Reporter Title:	Not reported
Reporter Orgzn:	Not reported
Reporter Address:	Not reported
Reporter City,St,Zip:	Not reported
Reporter County:	Not reported
Incident Type:	Not reported
Incident Status:	Not reported
Incident Source Category:	Not reported
Incident Source Name:	Not reported
Incident Source Address:	Not reported
Incident Source Address 2:	Not reported
Incident Source City,St,Zip:	Not reported
Incident Source County:	Not reported
DEP Requested:	Not reported
Confidential:	Not reported

BN615 **NJDEPE - SITE 092** **RCRA NonGen / NLR** **1001028051**
Target **DUE E FROM ASH & PINE ST INTER** **NJR000006585**
Property **JERSEY CITY, NJ 07302**

Site 20 of 24 in cluster BN

Actual: **9 ft.**

Focus Map: **6**

RCRA NonGen / NLR:

Date Form Received by Agency:		2007-01-01 00:00:00.0
Handler Name:	NJDEPE - SITE 092	
Handler Address:		DUE E FROM ASH & PINE ST INTER
Handler City,State,Zip:		JERSEY CITY, NJ 07302
EPA ID:		NJR000006585
Contact Name:		Not reported
Contact Address:		E STATE ST - CN413
Contact City,State,Zip:		TRENTON, NJ 08625
Contact Telephone:		Not reported
Contact Fax:		Not reported
Contact Email:		Not reported
Contact Title:		Not reported
EPA Region:		02
Land Type:		Municipal
Federal Waste Generator Description:		Not a generator, verified
Non-Notifier:		Not reported
Biennial Report Cycle:		Not reported
Accessibility:		Not reported
Active Site Indicator:		Not reported
State District Owner:		NJ
State District:		NORTHERN

NJDEPE - SITE 092 (Continued) **1001028051**

Mailing Address:	E STATE ST - CN413
Mailing City,State,Zip:	TRENTON, NJ 08625
Owner Name:	CITY OF JERSEY CITY
Owner Type:	Municipal
Operator Name:	CITY OF JERSEY CITY
Operator Type:	Municipal
Short-Term Generator Activity:	No
Importer Activity:	No
Mixed Waste Generator:	No
Transporter Activity:	No
Transfer Facility Activity:	No
Recycler Activity with Storage:	No
Small Quantity On-Site Burner Exemption:	No
Smelting Melting and Refining Furnace Exemption:	No
Underground Injection Control:	No
Off-Site Waste Receipt:	No
Universal Waste Indicator:	No
Universal Waste Destination Facility:	No
Federal Universal Waste:	No
Active Site Fed-Reg Treatment Storage and Disposal Facility:	Not reported
Active Site Converter Treatment storage and Disposal Facility:	Not reported
Active Site State-Reg Treatment Storage and Disposal Facility:	Not reported
Active Site State-Reg Handler:	---
Federal Facility Indicator:	Not reported
Hazardous Secondary Material Indicator:	NN
Sub-Part K Indicator:	Not reported
Commercial TSD Indicator:	No
Treatment Storage and Disposal Type:	Not reported
2018 GPRA Permit Baseline:	Not on the Baseline
2018 GPRA Renewals Baseline:	Not on the Baseline
Permit Renewals Workload Universe:	Not reported
Permit Workload Universe:	Not reported
Permit Progress Universe:	Not reported
Post-Closure Workload Universe:	Not reported
Closure Workload Universe:	Not reported
202 GPRA Corrective Action Baseline:	No
Corrective Action Workload Universe:	No
Subject to Corrective Action Universe:	No
Non-TSDFs Where RCRA CA has Been Imposed Universe:	No
TSDFs Potentially Subject to CA Under 3004 (u)/(v) Universe:	No
TSDFs Only Subject to CA under Discretionary Auth Universe:	No
Corrective Action Priority Ranking:	No NCAPS ranking
Environmental Control Indicator:	No
Institutional Control Indicator:	No
Human Exposure Controls Indicator:	N/A
Groundwater Controls Indicator:	N/A
Operating TSDF Universe:	Not reported
Full Enforcement Universe:	Not reported
Significant Non-Complier Universe:	No
Unaddressed Significant Non-Complier Universe:	No
Addressed Significant Non-Complier Universe:	No
Significant Non-Complier With a Compliance Schedule Universe:	No
Financial Assurance Required:	Not reported
Handler Date of Last Change:	2008-06-26 00:00:00.0
Recognized Trader-Importer:	No
Recognized Trader-Exporter:	No
Importer of Spent Lead Acid Batteries:	No

NJDEPE - SITE 092 (Continued) **1001028051**

Exporter of Spent Lead Acid Batteries: No
Recycler Activity Without Storage: Not reported
Manifest Broker: Not reported
Sub-Part P Indicator: Not reported

Hazardous Waste Summary:
Waste Code: D000
Waste Description: Not Defined

Waste Code: D007
Waste Description: CHROMIUM

Handler - Owner Operator:
Owner/Operator Indicator: Owner
Owner/Operator Name: CITY OF JERSEY CITY
Legal Status: Municipal
Date Became Current: Not reported
Date Ended Current: Not reported
Owner/Operator Address: 280 GROVE ST
Owner/Operator City,State,Zip: JERSEY CITY, NJ 07302
Owner/Operator Telephone: 201-555-1212
Owner/Operator Telephone Ext: Not reported
Owner/Operator Fax: Not reported
Owner/Operator Email: Not reported

Owner/Operator Indicator: Owner
Owner/Operator Name: CITY OF JERSEY CITY
Legal Status: Municipal
Date Became Current: Not reported
Date Ended Current: Not reported
Owner/Operator Address: 280 GROVE ST
Owner/Operator City,State,Zip: JERSEY CITY, NJ 07302
Owner/Operator Telephone: 201-555-1212
Owner/Operator Telephone Ext: Not reported
Owner/Operator Fax: Not reported
Owner/Operator Email: Not reported

Owner/Operator Indicator: Operator
Owner/Operator Name: CITY OF JERSEY CITY
Legal Status: Municipal
Date Became Current: Not reported
Date Ended Current: Not reported
Owner/Operator Address: 280 GROVE ST
Owner/Operator City,State,Zip: JERSEY CITY, NJ 07302
Owner/Operator Telephone: 201-555-1212
Owner/Operator Telephone Ext: Not reported
Owner/Operator Fax: Not reported
Owner/Operator Email: Not reported

Historic Generators:
Receive Date: 2006-01-01 00:00:00.0
Handler Name: NJDEPE - SITE 092
Federal Waste Generator Description: Not a generator, verified
State District Owner: NJ
Large Quantity Handler of Universal Waste: No

NJDEPE - SITE 092 (Continued) **1001028051**

Recognized Trader Importer:	No
Recognized Trader Exporter:	No
Spent Lead Acid Battery Importer:	No
Spent Lead Acid Battery Exporter:	No
Current Record:	No
Non Storage Recycler Activity:	Not reported
Electronic Manifest Broker:	Not reported

Receive Date:	2007-01-01 00:00:00.0
Handler Name: NJDEPE - SITE 092	
Federal Waste Generator Description:	Not a generator, verified
State District Owner:	NJ
Large Quantity Handler of Universal Waste:	No
Recognized Trader Importer:	No
Recognized Trader Exporter:	No
Spent Lead Acid Battery Importer:	No
Spent Lead Acid Battery Exporter:	No
Current Record:	Yes
Non Storage Recycler Activity:	Not reported
Electronic Manifest Broker:	Not reported

Receive Date:	1995-08-25 00:00:00.0
Handler Name: NJDEPE - SITE 092	
Federal Waste Generator Description:	Large Quantity Generator
State District Owner:	NJ
Large Quantity Handler of Universal Waste:	No
Recognized Trader Importer:	No
Recognized Trader Exporter:	No
Spent Lead Acid Battery Importer:	No
Spent Lead Acid Battery Exporter:	No
Current Record:	No
Non Storage Recycler Activity:	Not reported
Electronic Manifest Broker:	Not reported

List of NAICS Codes and Descriptions:
NAICS Codes: No NAICS Codes Found

Facility Has Received Notices of Violations:
Violations: No Violations Found

Evaluation Action Summary:
Evaluations: No Evaluations Found

BN616 **PJM REALTY CORP** **FINDS** **1023394185**
Target **329 331 PINE ST** **N/A**
Property **JERSEY CITY, NJ 07304**

Site 21 of 24 in cluster BN

Actual: **9 ft.**

FINDS:
Registry ID: 110067144897

Focus Map: **6**

Click Here:

Environmental Interest/Information System:
NJ-NJEMS (New Jersey - New Jersey Environmental Management System).

PJM REALTY CORP (Continued) **1023394185**

The Department of Environmental Protection (NJDEP) manages large databases of environmental information in this integrated system.

Click this hyperlink while viewing on your computer to access additional FINDS: detail in the EDR Site Report.

BN617 **PJM REALTY CORP** **NJ UST** **U004248053**
Target **329 331 PINE ST** **N/A**
Property **JERSEY CITY, NJ 07304**

Site 22 of 24 in cluster BN

Actual:
9 ft.

Focus Map:
6

UST:

Facility ID:	713192

Contact:

Owner Name:	GEORGE RUGGIERI
Organization:	PJM REALTY CORP
Contact Type(UST Reg):	Facility Operator
Contact Address (UST Reg):	60 CRINE RD
Contact Address 2 (UST Reg):	Not reported
Conact City,St,Zip (UST Reg):	Colts Neck, NJ 07722
Owner Name:	GEORGE RUGGIERI
Organization:	PJM REALTY CORP
Contact Type(UST Reg):	Tank Owner
Contact Address (UST Reg):	60 CRINE RD
Contact Address 2 (UST Reg):	Not reported
Conact City,St,Zip (UST Reg):	Colts Neck, NJ 07722

Tanks:

Tank Id:	TANK-1
Tank Number:	0001
Tank Status:	**Removed**
Tank Status Date:	01/18/2016
Install Date:	01/01/1944
Tank Contents:	Leaded Gasoline
Tank Size:	1500
Tank Compliance:	No
Overfill:	Not reported
Compliance Monitoring?:	No
Overfill Protection:	Not reported
Spill Containment:	Not reported
Tank Wellhead Protection:	Not reported
Tank/Pipe Construction Type:	Pipe Bare steel
Tank/Pipe Construction Type:	Tank Bare steel
Tank/Pipe Monitor:	Pipe None
Tank/Pipe Monitor:	Tank None

BN618 **GREEN ON PINE** **NJ SHWS** **S122512617**
Target **331 PINE ST** **NJ NJEMS** **N/A**
Property **JERSEY CITY, NJ 07302**

Site 23 of 24 in cluster BN

Actual:
9 ft.

Focus Map:
6

SHWS:

Name:	331 PINE STREET
Address:	331 PINE ST
City,State,Zip:	JERSEY CITY, NJ
Site ID:	615132
Status:	Active
Home Owner:	Not reported
PI Number:	791208

Detail As Of April 2012:

X Coord Site:	Not reported
X Coord PI:	Not reported
Y Coord Site:	Not reported
Y Coord PI:	Not reported

Name:	331 PINE STREET
Address:	331 PINE ST
City,State,Zip:	JERSEY CITY, NJ
Site ID:	615132
Status:	Active
Home Owner:	No
PI Number:	791208

Detail As Of April 2012:

X Coord Site:	Not reported
X Coord PI:	Not reported
Y Coord Site:	Not reported
Y Coord PI:	Not reported

NJEMS:

Name:	GREEN ON PINE
Address:	331 PINE ST
City,State,Zip:	JERSEY CITY, NJ 07302
Site Id:	615132
Municipality:	JERSEY CITY
Municipality Name From Spatial Overlay:	JERSEY CITY
GNIS Civil Code For Municipality:	885264
Municipal Code (NJ-1040):	0906
X Coord:	615026
Y Coord:	685254
Coord System:	NJ STATE PLANE (NAD83) - USFEET
Coord Type:	Other/Unknown
Coord Orign:	Submittal Document
State Standard Numeric Code From Spatial Overlay:	0906
Unique Feature Number For Municipality From Spatial Overlay:	3401736000
Eleven Digit Hydrologic Unit Code From Spatial Overlay):	02030101170
Fourteen Digit Hydrologic Unit Code From Spatial Overlay:	02030101170010
Watershed Management Area Number From Spatial Overlay:	05
Watershed Management Area Name From Spatial Overlay:	Hackensack, Hudson, and Pascack
Water Region Code From Spatial Overlay:	1
Water Region Name From Spatial Overlay:	Northeast
Sub Watershed Name From Overlay:	Hudson River
Watershed Name From Spatial Overlay:	Hudson River

BN619 **PJM REALTY CORP** **NJ LUST** **S118480219**
Target **329 331 PINE ST** **NJ NJEMS** **N/A**
Property **JERSEY CITY, NJ 07304**

Site 24 of 24 in cluster BN

Actual: **9 ft.**
Focus Map: **6**

LUST:
Name: PJM REALTY CORP
Address: 329 331 PINE ST
City,State,Zip: JERSEY CITY, NJ
Case ID: 713192
Activity Number: LSR160001

NJEMS:

Name:	PJM REALTY CORP
Address:	329 331 PINE ST
City,State,Zip:	JERSEY CITY, NJ 07304
Site Id:	569364
Municipality:	JERSEY CITY
Municipality Name From Spatial Overlay:	JERSEY CITY
GNIS Civil Code For Municipality:	885264
Municipal Code (NJ-1040):	0906
X Coord:	614961.39
Y Coord:	685285.47
Coord System:	NJ STATE PLANE (NAD83) - USFEET
Coord Type:	Digital Image
Coord Orign:	DEP-Program
State Standard Numeric Code From Spatial Overlay:	0906
Unique Feature Number For Municipality From Spatial Overlay:	3401736000
Eleven Digit Hydrologic Unit Code From Spatial Overlay):	02030101170
Fourteen Digit Hydrologic Unit Code From Spatial Overlay:	02030101170010
Watershed Management Area Number From Spatial Overlay:	05
Watershed Management Area Name From Spatial Overlay:	Hackensack, Hudson, and Pascack
Water Region Code From Spatial Overlay:	1
Water Region Name From Spatial Overlay:	Northeast
Sub Watershed Name From Overlay:	Hudson River
Watershed Name From Spatial Overlay:	Hudson River

BP620 **SUMMIT METALS CORP** **RCRA NonGen / NLR** **1000300415**
Target **FOOT OF JERSEY AVE** **ICIS** **NJD043607233**
Property **JERSEY CITY, NJ 07302**

Site 1 of 36 in cluster BP

Actual: **1 ft.**
Focus Map: **6**

RCRA NonGen / NLR:

Date Form Received by Agency:		2007-01-01 00:00:00.0
Handler Name:	SUMMIT METALS CORP	
Handler Address:		FOOT OF JERSEY AVE
Handler City,State,Zip:		JERSEY CITY, NJ 07302
EPA ID:		NJD043607233
Contact Name:		Not reported
Contact Address:		FOOT OF JERSEY AVE
Contact City,State,Zip:		JERSEY CITY, NJ 07302
Contact Telephone:		Not reported
Contact Fax:		Not reported
Contact Email:		Not reported
Contact Title:		Not reported
EPA Region:		02
Land Type:		Not reported

SUMMIT METALS CORP (Continued) **1000300415**

Federal Waste Generator Description:	Not a generator, verified
Non-Notifier:	X
Biennial Report Cycle:	Not reported
Accessibility:	Not reported
Active Site Indicator:	Not reported
State District Owner:	NJ
State District:	NORTHERN
Mailing Address:	FOOT OF JERSEY AVE
Mailing City,State,Zip:	JERSEY CITY, NJ 07302
Owner Name:	OWNERNAME
Owner Type:	Private
Operator Name:	OWNERNAME
Operator Type:	Private
Short-Term Generator Activity:	No
Importer Activity:	No
Mixed Waste Generator:	No
Transporter Activity:	No
Transfer Facility Activity:	No
Recycler Activity with Storage:	No
Small Quantity On-Site Burner Exemption:	No
Smelting Melting and Refining Furnace Exemption:	No
Underground Injection Control:	No
Off-Site Waste Receipt:	No
Universal Waste Indicator:	No
Universal Waste Destination Facility:	No
Federal Universal Waste:	No
Active Site Fed-Reg Treatment Storage and Disposal Facility:	Not reported
Active Site Converter Treatment storage and Disposal Facility:	Not reported
Active Site State-Reg Treatment Storage and Disposal Facility:	Not reported
Active Site State-Reg Handler:	---
Federal Facility Indicator:	Not reported
Hazardous Secondary Material Indicator:	NN
Sub-Part K Indicator:	Not reported
Commercial TSD Indicator:	No
Treatment Storage and Disposal Type:	Not reported
2018 GPRA Permit Baseline:	Not on the Baseline
2018 GPRA Renewals Baseline:	Not on the Baseline
Permit Renewals Workload Universe:	Not reported
Permit Workload Universe:	Not reported
Permit Progress Universe:	Not reported
Post-Closure Workload Universe:	Not reported
Closure Workload Universe:	Not reported
202 GPRA Corrective Action Baseline:	No
Corrective Action Workload Universe:	No
Subject to Corrective Action Universe:	No
Non-TSDFs Where RCRA CA has Been Imposed Universe:	No
TSDFs Potentially Subject to CA Under 3004 (u)/(v) Universe:	No
TSDFs Only Subject to CA under Discretionary Auth Universe:	No
Corrective Action Priority Ranking:	No NCAPS ranking
Environmental Control Indicator:	No
Institutional Control Indicator:	No
Human Exposure Controls Indicator:	N/A
Groundwater Controls Indicator:	N/A
Operating TSDF Universe:	Not reported
Full Enforcement Universe:	Not reported
Significant Non-Complier Universe:	No
Unaddressed Significant Non-Complier Universe:	No

SUMMIT METALS CORP (Continued) **1000300415**

Addressed Significant Non-Complier Universe:	No
Significant Non-Complier With a Compliance Schedule Universe:	No
Financial Assurance Required:	Not reported
Handler Date of Last Change:	2008-06-26 00:00:00.0
Recognized Trader-Importer:	No
Recognized Trader-Exporter:	No
Importer of Spent Lead Acid Batteries:	No
Exporter of Spent Lead Acid Batteries:	No
Recycler Activity Without Storage:	Not reported
Manifest Broker:	Not reported
Sub-Part P Indicator:	Not reported

Handler - Owner Operator:

Owner/Operator Indicator:	Operator
Owner/Operator Name:	OWNERNAME
Legal Status:	Private
Date Became Current:	Not reported
Date Ended Current:	Not reported
Owner/Operator Address:	NOT REQUIRED
Owner/Operator City,State,Zip:	NOT REQUIRED, WY 99999
Owner/Operator Telephone:	212-555-1212
Owner/Operator Telephone Ext:	Not reported
Owner/Operator Fax:	Not reported
Owner/Operator Email:	Not reported

Owner/Operator Indicator:	Owner
Owner/Operator Name:	OWNERNAME
Legal Status:	Private
Date Became Current:	Not reported
Date Ended Current:	Not reported
Owner/Operator Address:	NOT REQUIRED
Owner/Operator City,State,Zip:	NOT REQUIRED, WY 99999
Owner/Operator Telephone:	212-555-1212
Owner/Operator Telephone Ext:	Not reported
Owner/Operator Fax:	Not reported
Owner/Operator Email:	Not reported

Owner/Operator Indicator:	Owner
Owner/Operator Name:	OWNERNAME
Legal Status:	Private
Date Became Current:	Not reported
Date Ended Current:	Not reported
Owner/Operator Address:	NOT REQUIRED
Owner/Operator City,State,Zip:	NOT REQUIRED, WY 99999
Owner/Operator Telephone:	212-555-1212
Owner/Operator Telephone Ext:	Not reported
Owner/Operator Fax:	Not reported
Owner/Operator Email:	Not reported

Historic Generators:

Receive Date:	2006-01-01 00:00:00.0
Handler Name: SUMMIT METALS CORP	
Federal Waste Generator Description:	Not a generator, verified
State District Owner:	NJ
Large Quantity Handler of Universal Waste:	No

SUMMIT METALS CORP (Continued) **1000300415**

Recognized Trader Importer: No
Recognized Trader Exporter: No
Spent Lead Acid Battery Importer: No
Spent Lead Acid Battery Exporter: No
Current Record: No
Non Storage Recycler Activity: Not reported
Electronic Manifest Broker: Not reported

Receive Date: 2007-01-01 00:00:00.0
Handler Name: SUMMIT METALS CORP
Federal Waste Generator Description: Not a generator, verified
State District Owner: NJ
Large Quantity Handler of Universal Waste: No
Recognized Trader Importer: No
Recognized Trader Exporter: No
Spent Lead Acid Battery Importer: No
Spent Lead Acid Battery Exporter: No
Current Record: Yes
Non Storage Recycler Activity: Not reported
Electronic Manifest Broker: Not reported

List of NAICS Codes and Descriptions:
NAICS Codes: No NAICS Codes Found

Facility Has Received Notices of Violation:
Found Violation: Yes
Agency Which Determined Violation: State
Violation Short Description: Generators - General
Date Violation was Determined: 1984-12-12 00:00:00.0
Actual Return to Compliance Date: 1986-10-30 00:00:00.0
Return to Compliance Qualifier: Not Resolved
Violation Responsible Agency: State
Scheduled Compliance Date: Not reported
Enforcement Identifier: Not reported
Date of Enforcement Action: Not reported
Enforcement Responsible Agency: Not reported
Enforcement Docket Number: Not reported
Enforcement Attorney: Not reported
Corrective Action Component: Not reported
Appeal Initiated Date: Not reported
Appeal Resolution Date: Not reported
Disposition Status Date: Not reported
Disposition Status: Not reported
Disposition Status Description: Not reported
Consent/Final Order Sequence Number: Not reported
Consent/Final Order Respondent Name: Not reported
Consent/Final Order Lead Agency: Not reported
Enforcement Type: Not reported
Enforcement Responsible Person: Not reported
Enforcement Responsible Sub-Organization: Not reported
SEP Sequence Number: Not reported
SEP Expenditure Amount: Not reported
SEP Scheduled Completion Date: Not reported
SEP Actual Date: Not reported
SEP Defaulted Date: Not reported
SEP Type: Not reported

SUMMIT METALS CORP (Continued) **1000300415**

SEP Type Description: Not reported
Proposed Amount: Not reported
Final Monetary Amount: Not reported
Paid Amount: Not reported
Final Count: Not reported
Final Amount: Not reported

Found Violation: Yes
Agency Which Determined Violation: State
Violation Short Description: Generators - General
Date Violation was Determined: 1984-12-12 00:00:00.0
Actual Return to Compliance Date: 1989-01-18 00:00:00.0
Return to Compliance Qualifier: Observed
Violation Responsible Agency: State
Scheduled Compliance Date: 1986-11-05 00:00:00.0
Enforcement Identifier: 001
Date of Enforcement Action: 1986-10-16 00:00:00.0
Enforcement Responsible Agency: State
Enforcement Docket Number: Not reported
Enforcement Attorney: Not reported
Corrective Action Component: No
Appeal Initiated Date: Not reported
Appeal Resolution Date: Not reported
Disposition Status Date: Not reported
Disposition Status: Not reported
Disposition Status Description: Not reported
Consent/Final Order Sequence Number: Not reported
Consent/Final Order Respondent Name: Not reported
Consent/Final Order Lead Agency: Not reported
Enforcement Type: FINAL 3008(A) COMPLIANCE ORDER
Enforcement Responsible Person: R2DEP
Enforcement Responsible Sub-Organization: Not reported
SEP Sequence Number: Not reported
SEP Expenditure Amount: Not reported
SEP Scheduled Completion Date: Not reported
SEP Actual Date: Not reported
SEP Defaulted Date: Not reported
SEP Type: Not reported
SEP Type Description: Not reported
Proposed Amount: 10250
Final Monetary Amount: 10250
Paid Amount: Not reported
Final Count: 1
Final Amount: 10250

Evaluation Action Summary:
Evaluation Date: 1984-12-12 00:00:00.0
Evaluation Responsible Agency: State
Found Violation: Yes
Evaluation Type Description: COMPLIANCE EVALUATION INSPECTION ON-SITE
Evaluation Responsible Person Identifier: R2DEP
Evaluation Responsible Sub-Organization: Not reported
Actual Return to Compliance Date: 1986-10-30 00:00:00.0
Scheduled Compliance Date: Not reported
Date of Request: Not reported
Date Response Received: Not reported
Request Agency: Not reported

SUMMIT METALS CORP (Continued) **1000300415**

Former Citation:	Not reported
Evaluation Date:	1984-12-12 00:00:00.0
Evaluation Responsible Agency:	State
Found Violation:	Yes
Evaluation Type Description:	COMPLIANCE EVALUATION INSPECTION ON-SITE
Evaluation Responsible Person Identifier:	R2DEP
Evaluation Responsible Sub-Organization:	Not reported
Actual Return to Compliance Date:	1989-01-18 00:00:00.0
Scheduled Compliance Date:	1986-11-05 00:00:00.0
Date of Request:	Not reported
Date Response Received:	Not reported
Request Agency:	Not reported
Former Citation:	Not reported

ICIS:

Enforcement Action ID:	02-1988-0839
FRS ID:	110007924096
Action Name:	SUMMIT METALS COMPANY INC
Facility Name:	SUMMIT METALS CORP
Facility Address:	FOOT OF JERSEY AVE JERSEY CITY, NJ 07302
Enforcement Action Type:	TSCA 16 Action For Penalty
Facility County:	HUDSON
Program System Acronym:	ICIS
Enforcement Action Forum Desc:	Administrative - Formal
EA Type Code:	16
Facility SIC Code:	5093
Federal Facility ID:	Not reported
Latitude in Decimal Degrees:	40.72122
Longitude in Decimal Degrees:	-74.0445
Permit Type Desc:	Not reported
Program System Acronym:	33695
Facility NAICS Code:	Not reported
Tribal Land Code:	Not reported

Facility Name:	SUMMIT METALS CORP
Address:	FOOT OF JERSEY AVE
Tribal Indicator:	N
Fed Facility:	No
NAIC Code:	Not reported
SIC Code:	5093

Facility Name:	SUMMIT METALS CORP
Address:	FOOT OF JERSEY AVE
Tribal Indicator:	N
Fed Facility:	No
NAIC Code:	Not reported
SIC Code:	5093

Facility Name:	SUMMIT METALS CORP
Address:	FOOT OF JERSEY AVE
Tribal Indicator:	N
Fed Facility:	No
NAIC Code:	Not reported

SUMMIT METALS CORP (Continued) **1000300415**

SIC Code: 5093

BP621 **SUMMIT METALS CO** **NJ AIRS** **S121173940**
Target **FOOT OF JERSEY AVENUE** **N/A**
Property **JERSEY CITY, NJ .**

Site 2 of 36 in cluster BP

Actual: **1 ft.**
Focus Map: **6**

AIRS:

Name:	SUMMIT METALS CO
Address:	FOOT OF JERSEY AVENUE
City,State,Zip:	JERSEY CITY, NJ .
Emission Year:	Not reported
Facility Number:	10377
NAICS Code:	Not reported
Pollutant Name:	Not reported
Tons/Year lbs/Year For Taps 1000 Tons/Year For CO2:	Not reported
Tons/Season (5/1-9/30):	Not reported
Lbs/Day Peak Ozone Season (6/1-8/31):	Not reported
Lbs/Day Co-season (12/1-2/31):	Not reported
Permit of Emission:	PERMIT
X Coordinate:	616136
Y Coordinate:	685144
Coordinate Units:	NJ State Plane (NAD83) - USFEET
Coordinate Type:	Digital Image
Active Number:	PCP960001
Active Type Description:	Grandfathered Equipment
Document Status:	Terminated
Expiration Date:	12/31/2011
Active Flag:	N
NAICS Description:	Not reported
TPY of Fugitive Emissions:	Not reported
TPY of Non-Fugitive Emissions:	Not reported
Ozone Season Non-Fugitives:	Not reported
Ozone Season Fugitive:	Not reported
May Sep Fugitive QTY:	Not reported
May Sep Total QTY:	Not reported
Effective Start Date:	12/31/1996

BQ622 **AT FOOT OF** **NJ Release** **S102487470**
Target **MONITER ST** **N/A**
Property **JERSEY CITY, NJ**

Site 1 of 4 in cluster BQ

Actual: **7 ft.**
Focus Map: **6**

NJ Release:

Name:	AT FOOT OF
Address:	MONITER ST
City,State,Zip:	JERSEY CITY, NJ
Facility Type:	Commercial
Facility Phone:	Not reported
Incident Date:	10/17/1996
Incident Time:	1000
Trenton Dispatch Log Number:	16576
Case Number:	96-10-17-1034-26
Date Received:	10/17/1996

AT FOOT OF (Continued) **S102487470**

Nature of Incident:	Municipal
Operator:	JULIE1
Incident Type:	Not reported
Incident Location:	Not reported
Location:	Other
Other Location:	Not reported
Contact Name:	Not reported
Caller Name:	REDACTED
Caller Title:	Not reported
Caller Address:	Not reported
Caller City,St,Zip:	Not reported
Caller Telephone:	Not reported
Substance(s):	UNKNOWN LIQUID
Substance Type:	Liquid
Substance Identity:	Known
CAS Number:	Not reported
A310 Letter:	No
TCPA Chemical:	Unknown
Hazrds Material:	Unknown
COMU:	0906
Ref. Code:	001
Amt Released:	UNKNOWN
Contained:	Yes
Release Type:	Continuous
Release VE:	Not reported
Injuries:	No
Public Exposure:	No
Facility Evacuation:	No
Police at Scene:	Yes
Firemen at Scene:	Yes
Contamination of:	Land
Receiving Water:	Not reported
Status at Spill:	2/55 GAL DRUMS FOUND.ONE SLIGHTY LEAKING.CLEAN UP TO BE DONE
NJ Spill Date:	Not reported
NJ Spill Time:	Not reported
NJ Spill Name:	Not reported
NJ Spill Title:	Not reported
NJ Spill Phone:	Not reported
Other Date:	Not reported
Other Time:	Not reported
Other Name:	Not reported
Other Title:	Not reported
Other Telephone:	Not reported
Public Evacuation:	No
Assistance Requested:	No
Wind Direction/Speed:	Not reported
Local Municipality Notified:	Not reported
Local Municipality Name:	Not reported
Local Municipality Title:	Not reported
Local Municipality Telephone:	Not reported
Local Municipality Date:	Not reported
Local Municipality Time:	Not reported
Incident Description:	Abandoned Containers
Incident Name:	CHRIS GIBBONS
Incident Referred To:	DRPSR
Incident Region:	ER1
Incident Telephone:	Office

AT FOOT OF (Continued) **S102487470**

Incident Date:	10/17/1996
Incident time:	1036
Incident ITM:	B
Comments: Not reported	
Date A310 Letter Printed:	Not reported
Date Local Authority Was Notified:	Not reported
Date Updated:	Not reported
Date Report Faxed to Local Authority:	Not reported
Local Authority Notification Date:	Not reported
Rep Receive Date:	Not reported
Reporter Type:	Not reported
Reporter Name:	Not reported
Reporter Title:	Not reported
Reporter Org:	Not reported
Reporter Address:	Not reported
Reporter City,St,Zip:	Not reported
Reporter County:	Not reported
Incident Status:	Not reported
Incident Category Source:	Not reported
Incident Source Name:	Not reported
Incident Source Address:	Not reported
Incident Source Address 2:	Not reported
Incident Source City,St,Zip:	Not reported
Incident Source County:	Not reported
DEP Requested:	Not reported
Confidential:	Not reported
Notify Type:	Not reported
Road Closed:	Not reported
Direction:	Not reported
Responsible Party:	UnKnown
Responsible Party Name:	Not reported
Responsible Party Contact:	Not reported
Responsible Party Title:	Not reported
Responsible Party Phone:	Not reported
Responsible Party Street:	Not reported
Responsible Party County:	Not reported
Responsible Party City,St,Zip:	Not reported
Memo. Of Understanding:	Not reported
Drill/trng Exercise:	Not reported
Hazardous:	Not reported

BP623 **RFE INDUSTRIES** **NJ Release** **1000119422**
Target Property **AETNA ST** **N/A**
JERSEY CITY, NJ

Site 3 of 36 in cluster BP

Actual: **1 ft.**
Focus Map: **6**

NJ Release:

Name:	RFE INDUSTRIES
Address:	AETNA ST
City,State,Zip:	JERSEY CITY, NJ
Facility Type:	Commercial
Facility Phone:	Not reported
Incident Date:	04/24/1996
Incident Time:	1210
Trenton Dispatch Log Number:	6282
Case Number:	96-4-24-1601-01
Date Received:	04/24/1996

RFE INDUSTRIES (Continued) **1000119422**

Nature of Incident:	Other
Operator:	MICHAEL
Incident Type:	Not reported
Incident Location:	Not reported
Location:	Facility
Other Location:	Not reported
Contact Name:	Not reported
Caller Name:	REDACTED
Caller Title:	Not reported
Caller Address:	Not reported
Caller City,St,Zip:	Not reported
Caller Telephone:	Not reported
Substance(s):	UNKNOWN LIQUID, OIL LUBE
Substance Type:	Liquid
Substance Identity:	Known
CAS Number:	Not reported
A310 Letter:	Yes
TCPA Chemical:	No
Hazrds Material:	Yes
COMU:	0906
Ref. Code:	101
Amt Released:	UNKNOWN
Contained:	No
Release Type:	Terminated
Release VE:	Not reported
Injuries:	No
Public Exposure:	No
Facility Evacuation:	No
Police at Scene:	No
Firemen at Scene:	No
Contamination of:	Land
Receiving Water:	NONE
Status at Spill:	CALLER STATED MATERIAL IS ON THE GROUND OF LOCAL FACILITY. MATERIAL RUNS OFF TO ADJACENT FACILITY. CLEANUP UNKNOWN.
NJ Spill Date:	Not reported
NJ Spill Time:	Not reported
NJ Spill Name:	Not reported
NJ Spill Title:	Not reported
NJ Spill Phone:	Not reported
Other Date:	Not reported
Other Time:	Not reported
Other Name:	Not reported
Other Title:	Not reported
Other Telephone:	Not reported
Public Evacuation:	No
Assistance Requested:	No
Wind Direction/Speed:	Not reported
Local Municipality Notified:	Not reported
Local Municipality Name:	JERSEY CITY
Local Municipality Title:	CAPT CARASPARO
Local Municipality Telephone:	201-547-4271
Local Municipality Date:	04/24/1996
Local Municipality Time:	1654
Incident Description:	Sloppy Housekeeping
Incident Name:	Not reported
Incident Referred To:	DRPSR
Incident Region:	BFO-CAS

RFE INDUSTRIES (Continued) **1000119422**

Incident Telephone:	Faxed,Mailed
Incident Date:	04/24/1996
Incident time:	Not reported
Incident ITM:	B
Comments: Not reported	
Date A310 Letter Printed:	1996-04-24 00:00:00
Date Local Authority Was Notified:	Not reported
Date Updated:	Not reported
Date Report Faxed to Local Authority:	Not reported
Local Authority Notification Date:	Not reported
Rep Receive Date:	Not reported
Reporter Type:	Not reported
Reporter Name:	Not reported
Reporter Title:	Not reported
Reporter Org:	Not reported
Reporter Address:	Not reported
Reporter City,St,Zip:	Not reported
Reporter County:	Not reported
Incident Status:	Not reported
Incident Category Source:	Not reported
Incident Source Name:	Not reported
Incident Source Address:	Not reported
Incident Source Address 2:	Not reported
Incident Source City,St,Zip:	Not reported
Incident Source County:	Not reported
DEP Requested:	Not reported
Confidential:	Not reported
Notify Type:	Not reported
Road Closed:	Not reported
Direction:	Not reported
Responsible Party:	Known
Responsible Party Name:	RFE INDUSTRIES
Responsible Party Contact:	Not reported
Responsible Party Title:	Not reported
Responsible Party Phone:	Not reported
Responsible Party Street:	AETNA ST
Responsible Party County:	HUDSON
Responsible Party City,St,Zip:	JERSEY CITY, NJ
Memo. Of Understanding:	Not reported
Drill/trng Exercise:	Not reported
Hazardous:	Not reported

BP624 **JERSEY CITY DEVELOPMENT AGENCY TURNPIKE DUMP #5** **NJ NJEMS** **S120682691**
Target **AETNA ST REAR** **N/A**
Property **JERSEY CITY, NJ 07300**

Site 4 of 36 in cluster BP

Actual:
1 ft.

Focus Map:
6

NJEMS:

Name:	JERSEY CITY DEVELOPMENT AGENCY TURNPIKE DUMP #5
Address:	AETNA ST REAR
City,State,Zip:	JERSEY CITY, NJ 07300
Site Id:	63830
Municipality:	JERSEY CITY
Municipality Name From Spatial Overlay:	JERSEY CITY
GNIS Civil Code For Municipality:	885264
Municipal Code (NJ-1040):	0906
X Coord:	615852

JERSEY CITY DEVELOPMENT AGENCY TURNPIKE DUMP #5 (Continued) **S120682691**

Y Coord:	685687
Coord System:	NJ STATE PLANE (NAD83) - USFEET
Coord Type:	Digital Image
Coord Orign:	DEP-Program
State Standard Numeric Code From Spatial Overlay:	0906
Unique Feature Number For Municipality From Spatial Overlay:	3401736000
Eleven Digit Hydrologic Unit Code From Spatial Overlay):	02030101170
Fourteen Digit Hydrologic Unit Code From Spatial Overlay:	02030101170010
Watershed Management Area Number From Spatial Overlay:	05
Watershed Management Area Name From Spatial Overlay:	Hackensack, Hudson, and Pascack
Water Region Code From Spatial Overlay:	1
Water Region Name From Spatial Overlay:	Northeast
Sub Watershed Name From Overlay:	Hudson River
Watershed Name From Spatial Overlay:	Hudson River

BP625 **DRUM DUMP SOUTH** **PADS** **1026655516**
Target **52 AETNA STREET** **NJTSCA106924**
Property **JERSEY CITY, NJ 07302**

Site 5 of 36 in cluster BP

Actual: **1 ft.**

Focus Map: **6**

PADS:

Name:	DRUM DUMP SOUTH
Address:	52 AETNA STREET
Address 2:	Not reported
City,State,Zip:	JERSEY CITY, NJ 07302
EDR ID:	1026655516
EPAID:	NJTSCA106924
Region:	2
Generator:	Y
Storer:	N
Disposer:	N
Transporter:	N
Smelter:	N
Research Facility:	N
Mailing Address:	551 5TH AVENUE
Mailing Address 2:	34TH FLOOR
Mailing City:	NEW YORK
Mailing State:	NY
Mailing Zip:	10176
Mailing Country:	Not reported
Owner Name:	AQ LIBERTY LLC
Certification Date:	08/17/2020
Contact Name:	DOUGLAS NEUMANN
Contact Title:	Not reported
Contact Telephone:	201-266-5692
Contact Text:	Not reported
Contact Email:	NEUMANN@DRESDNERROBIN.COM

Name:	DRUM DUMP SOUTH
Address:	52 AETNA STREET
Address 2:	Not reported
City,State,Zip:	JERSEY CITY, NJ 07302
EDR ID:	1026655516
EPAID:	NJTSCA106924
Region:	2
Generator:	Y
Storer:	N

DRUM DUMP SOUTH (Continued) **1026655516**

Disposer:	N
Transporter:	N
Smelter:	N
Research Facility:	N
Mailing Address:	551 5TH AVENUE
Mailing Address 2:	34TH FLOOR
Mailing City:	NEW YORK
Mailing State:	NY
Mailing Zip:	10176
Mailing Country:	Not reported
Owner Name:	AQ LIBERTY LLC
Certification Date:	08/17/2020
Contact Name:	CLAY MCPHAIL
Contact Title:	AUTHORIZED AGENT
Contact Telephone:	212-692-5408
Contact Text:	Not reported
Contact Email:	Not reported

BP626 **52 AETNA STREET** **NJ NJEMS** **S125904219**
Target **52 AETNA ST** **NJ Release** **N/A**
Property **JERSEY CITY, NJ 07300** **NJ Financial Assurance**

Site 6 of 36 in cluster BP

Actual: **1 ft.**

Focus Map: **6**

NJEMS:

Name:	52 AETNA STREET
Address:	52 AETNA ST
City,State,Zip:	JERSEY CITY, NJ 07300
Site Id:	648655
Municipality:	JERSEY CITY
Municipality Name From Spatial Overlay:	JERSEY CITY
GNIS Civil Code For Municipality:	885264
Municipal Code (NJ-1040):	0906
X Coord:	615849
Y Coord:	685255
Coord System:	NJ STATE PLANE (NAD83) - USFEET
Coord Type:	Digital Image
Coord Orign:	DEP-Program
State Standard Numeric Code From Spatial Overlay:	0906
Unique Feature Number For Municipality From Spatial Overlay:	3401736000
Eleven Digit Hydrologic Unit Code From Spatial Overlay):	02030101170
Fourteen Digit Hydrologic Unit Code From Spatial Overlay:	02030101170010
Watershed Management Area Number From Spatial Overlay:	05
Watershed Management Area Name From Spatial Overlay:	Hackensack, Hudson, and Pascack
Water Region Code From Spatial Overlay:	1
Water Region Name From Spatial Overlay:	Northeast
Sub Watershed Name From Overlay:	Hudson River
Watershed Name From Spatial Overlay:	Hudson River

NJ Release:

Name:	Not reported
Address:	52 AETNA ST
City,State,Zip:	JERSEY CITY, NJ 07302
Facility Type:	Industrial
Facility Phone:	Not reported
Incident Date:	03/11/2020
Incident Time:	Not reported

52 AETNA STREET (Continued) **S125904219**

Trenton Dispatch Log Number:	750357
Case Number:	20-04-16-1314-08
Date Received:	04/16/2020
Nature of Incident:	Not reported
Operator:	Not reported
Incident Type:	UNK SO Groundwater Cont.
Incident Location:	VACANT LOT
Location:	Not reported
Other Location:	Not reported
Contact Name:	UNKNOWN
Caller Name:	Not reported
Caller Title:	Not reported
Caller Address:	Not reported
Caller City,St,Zip:	Not reported
Caller Telephone:	Not reported
Substance(s):	Not reported
Substance Type:	Not reported
Substance Identity:	Not reported
CAS Number:	Not reported
A310 Letter:	Not reported
TCPA Chemical:	Not reported
Hazrds Material:	Not reported
COMU:	Not reported
Ref. Code:	Not reported
Amt Released:	Not reported
Contained:	Not reported
Release Type:	Not reported
Release VE:	Not reported
Injuries:	No
Public Exposure:	No
Facility Evacuation:	No
Police at Scene:	No
Firemen at Scene:	No
Contamination of:	Not reported
Receiving Water:	Not reported
Status at Spill:	Not reported
NJ Spill Date:	Not reported
NJ Spill Time:	Not reported
NJ Spill Name:	Not reported
NJ Spill Title:	Not reported
NJ Spill Phone:	Not reported
Other Date:	Not reported
Other Time:	Not reported
Other Name:	Not reported
Other Title:	Not reported
Other Telephone:	Not reported
Public Evacuation:	No
Assistance Requested:	Not reported
Wind Direction/Speed:	Not reported
Local Municipality Notified:	Not reported
Local Municipality Name:	Not reported
Local Municipality Title:	Not reported
Local Municipality Telephone:	Not reported
Local Municipality Date:	Not reported
Local Municipality Time:	Not reported
Incident Description:	Not reported
Incident Name:	Not reported

52 AETNA STREET (Continued) **S125904219**

Incident Referred To:	Not reported
Incident Region:	Not reported
Incident Telephone:	Not reported
Incident Date:	Not reported
Incident time:	Not reported
Incident ITM:	Not reported
Comments:	Not reported
Date A310 Letter Printed:	Not reported
Date Local Authority Was Notified:	Not reported
Date Updated:	Not reported
Date Report Faxed to Local Authority:	Not reported
Local Authority Notification Date:	Not reported
Rep Receive Date:	04/16/2020
Reporter Type:	Other
Reporter Name:	REDACTED
Reporter Title:	REDACTED
Reporter Org:	REDATED
Reporter Address:	Not reported
Reporter City,St,Zip:	Not reported
Reporter County:	Not reported
Incident Status:	Terminated
Incident Category Source:	Other
Incident Source Name:	UNKNOWN
Incident Source Address:	UNKNOWN
Incident Source Address 2:	Not reported
Incident Source City,St,Zip:	NJ
Incident Source County:	Not reported
DEP Requested:	No
Confidential:	Not reported
Notify Type:	Not reported
Road Closed:	Not reported
Direction:	Not reported
Responsible Party:	Not reported
Responsible Party Name:	Not reported
Responsible Party Contact:	Not reported
Responsible Party Title:	Not reported
Responsible Party Phone:	Not reported
Responsible Party Street:	Not reported
Responsible Party County:	Not reported
Responsible Party City,St,Zip:	Not reported
Memo. Of Understanding:	Not reported
Drill/trng Exercise:	Not reported
Hazardous:	Not reported

NJ Financial Assurance:

Name:	52 AETNA STREET
Address:	52 AETNA ST
City,State,Zip:	JERSEY CITY, NJ
Dispositon Date:	01/21/2020
RFS Disposition Description:	APPROVED
Institution:	AETNA MONMOUTH URBAN RENEWAL LLC
RFS Type Description:	Remediation Trust Fund
PI Number:	838449
Activity Class Code:	RFS
Act Class Decode:	Remediation Funding Source
Document Title:	Aetna Monmouth

52 AETNA STREET (Continued) **S125904219**

Name: 52 AETNA STREET
Address: 52 AETNA ST
City,State,Zip: JERSEY CITY, NJ
Dispositon Date: 06/22/2020
RFS Disposition Description: RELEASED
Institution: AETNA MONMOUTH URBAN RENEWAL LLC
RFS Type Description: Remediation Trust Fund
PI Number: 838449
Activity Class Code: RFS
Act Class Decode: Remediation Funding Source
Document Title: Aetna Monmouth

Name: 52 AETNA STREET
Address: 52 AETNA ST
City,State,Zip: JERSEY CITY, NJ
Dispositon Date: 06/23/2020
RFS Disposition Description: APPROVED
Institution: AETNA MONMOUTH URBAN RENEWAL LLC
RFS Type Description: Remediation Trust Fund
PI Number: 838449
Activity Class Code: RFS
Act Class Decode: Remediation Funding Source
Document Title: Aetna Monmouth

BP627 **DRUM DUMP SOUTH** **NJ SHWS** **S125901895**
Target **52 AETNA ST** **N/A**
Property **JERSEY CITY, NJ**

Site 7 of 36 in cluster BP

Actual: **1 ft.**

Focus Map: **6**

SHWS:
Name: DRUM DUMP SOUTH
Address: 52 AETNA ST
City,State,Zip: JERSEY CITY, NJ
Site ID: 648655
Status: Active
Home Owner: Not reported
PI Number: 837645

Detail As Of April 2012:
X Coord Site: Not reported
X Coord PI: Not reported
Y Coord Site: Not reported
Y Coord PI: Not reported

Name: DRUM DUMP SOUTH
Address: 52 AETNA ST
City,State,Zip: JERSEY CITY, NJ
Site ID: 648655
Status: Active
Home Owner: Not reported
PI Number: 838449

Detail As Of April 2012:
X Coord Site: Not reported
X Coord PI: Not reported
Y Coord Site: Not reported
Y Coord PI: Not reported

DRUM DUMP SOUTH (Continued) **S125901895**

Name: DRUM DUMP SOUTH
Address: 52 AETNA ST
City,State,Zip: JERSEY CITY, NJ
Site ID: 648655
Status: Active
Home Owner: No
PI Number: 837645

Detail As Of April 2012:
X Coord Site: Not reported
X Coord PI: Not reported
Y Coord Site: Not reported
Y Coord PI: Not reported

BP628 **METALLIX INC** **NJ RGA HWS** **S115265328**
Target **46 50 AETNA ST** **N/A**
Property **JERSEY CITY, NJ**

Site 8 of 36 in cluster BP

Actual: **1 ft.**
Focus Map: **6**

RGA HWS:

2012	METALLIX INC	46 50 AETNA ST
2011	METALLIX INC	46 50 AETNA ST
2010	METALLIX INC	46 50 AETNA ST
2009	METALLIX INC	46 50 AETNA ST
2008	METALLIX INC	46 50 AETNA ST

BP629 **METALLIX INC NORTH** **NJ SHWS** **S125906652**
Target **46 50 N AETNA ST** **N/A**
Property **JERSEY CITY, NJ**

Site 9 of 36 in cluster BP

Actual: **1 ft.**
Focus Map: **6**

SHWS:
Name: METALLIX INC NORTH
Address: 46 50 N AETNA ST
City,State,Zip: JERSEY CITY, NJ
Site ID: 80056
Status: Active
Home Owner: Not reported
PI Number: 715610

Detail As Of April 2012:
X Coord Site: Not reported
X Coord PI: Not reported
Y Coord Site: Not reported
Y Coord PI: Not reported

Name: METALLIX INC NORTH
Address: 46 50 N AETNA ST
City,State,Zip: JERSEY CITY, NJ
Site ID: 80056
Status: Active

METALLIX INC NORTH (Continued) **S125906652**

Home Owner: Not reported
PI Number: G000041215

Detail As Of April 2012:
X Coord Site: Not reported
X Coord PI: Not reported
Y Coord Site: Not reported
Y Coord PI: Not reported

BP630 **METALLIX INC NORTH** **NJ SHWS** **1010525671**
Target **46 50 AETNA ST** **NJ BROWNFIELDS** **N/A**
Property **JERSEY CITY, NJ 07306** **NJ NJEMS**
FINDS
Site 10 of 36 in cluster BP **NJ Financial Assurance**

Actual:
1 ft.

Focus Map:
6

SHWS:
Name: METALLIX INC NORTH
Address: 46 50 AETNA ST
City,State,Zip: JERSEY CITY, NJ
Site ID: 80056
Status: Active
Home Owner: Not reported
PI Number: 686031

Detail As Of April 2012:
X Coord Site: Not reported
X Coord PI: Not reported
Y Coord Site: Not reported
Y Coord PI: Not reported

Name: METALLIX INC NORTH
Address: 46 50 AETNA ST
City,State,Zip: JERSEY CITY, NJ
Site ID: 80056
Status: Active
Home Owner: No
PI Number: G000041215

Detail As Of April 2012:
X Coord Site: Not reported
X Coord PI: Not reported
Y Coord Site: Not reported
Y Coord PI: Not reported

BROWNFIELDS:
Name: METALLIX INC
Address: 46 50 AETNA ST
City,State,Zip: JERSEY CITY, JERSEY CITY 07306
Price: Not reported
Assessed Value: Not reported
Property Size: Unknown
Annual Taxes: Not reported
Representative Address: Not reported
Representative City/State/Zip: Not reported
Submitter Name: Not reported
Submitter Address1: Not reported
Submitter Address2: Not reported
Submitter City: Not reported
Submitter State: Not reported

METALLIX INC NORTH (Continued) **1010525671**

Submitter Zip:	Not reported
Submitter Email:	Not reported
Submitter Phone:	Not reported
Transaction Type:	Not reported
Transfer Type:	Not reported
Site Number:	7080
X Coordinate:	615911
Y Coordinate:	684214
Coord:	615911:684214
AutoID:	Not reported
Ownership Type:	unknown
Ownership:	DEP Case
PStatus:	Verified by DEP DataMine
PI Number:	G000041215
Owner Name:	James Cavalone
Owner Address + Owner Street:	Foot of Jersey Ave
Owner City:	Jersey City
Owner State:	NJ
Owner Zip Code:	07305
Owner County:	Not reported
Owner Phone:	9999999999
Owner Fax:	9999999999
Owner Email:	Not reported
Owner Organization:	J. Cavalone Realty Corp.
Authorized Representative:	Not reported
Auth Rep Relation to Owner:	Not reported
Municipal Contact Name:	Not reported
Municipal Contact Street:	Not reported
Municipal Contact City:	Not reported
Municipal Contact State:	Not reported
Municipal Contact Zip Code:	Not reported
Municipal Contact Phone:	9999999999
Municipal Contact Fax:	9999999999
Municipal Contact Email:	Not reported
Department:	Not reported
Municipal Contact Title:	Not reported
Contact Relation to Owner:	Not reported
Current Zoning:	Not reported
Proposed Zoning:	Not reported
Copy of Title Insurance:	Not reported
Block:	Not reported
Lot:	Not reported
Development Plan Completed:	Unknown
Market Study Completed:	Unknown
Current Activity:	Not reported
Current Operations:	Not reported
Prior Operations:	Not reported
Deed Restrictions:	Unknown
Easements:	Unknown
Buildings:	Not reported
Condition of Buildings:	Not reported
Square Footage:	Not reported
Total Buildable Space:	Not reported
Lease Price:	Not reported
Tax Certificate:	Unknown
Tax Lien:	Unknown
Other Liens/Judgements:	No

METALLIX INC NORTH (Continued) **1010525671**

Traffic Study:	Unknown
Road Access:	Not reported
Waterfront Access:	Unknown
Airport Access:	Unknown
Public Transportation Access:	Unknown
Major Highway Name:	Not reported
Major Highway Interchange:	Not reported
Major Highway Miles Away:	Not reported
Local Highway Name:	Not reported
Local Highway Interchange:	Not reported
Local Highway Miles Away:	Not reported
Rail Type:	Not reported
Rail Name:	Not reported
Rail Station:	Not reported
Rail Miles Away:	Not reported
Public Water:	Unknown
Electric:	Unknown
Gas:	Unknown
Public Sewer:	Unknown
Telephone:	Unknown
Cable:	Unknown
Fiber Optics:	Unknown
Wetlands:	No
Sensitive Ecosystems/Habitats:	No
Endangered Species:	No
Historic/Archeological Site:	No
100 Year Flood Plain:	No
500 Year Flood Plain:	No
Environmental Report Copies:	Yes
List Containing Site:	Not reported
Preliminary Assessment:	No
Site Investigation:	No
Remedial Investigation:	No
Remedial Action Workplan:	No
Voluntary Cleanup Program:	Yes
Environmental Litigation:	No
Remediation In Progress:	Yes
Remediation Estimated Complete Date:	Not reported
Regulatory sign-off:	No
Regulatory Sign-Off Description:	Not reported
Other Incentives:	No
Low Interest Rates:	No
HDSRF Grants:	No
TIF:	No
HDSRF Loans:	No
USA Loans:	No
USA Grants:	No
Designated Redevelopment Area:	No
Environmental Opportunity Zone:	No
Tax Rebate or Abatement:	No
Empowerment Zone (Federal):	No
Urban Coordinating Council Neighborhood:	No
Enterprise Community (Federal):	No
Urban Enterprise Zone:	No
Additional Comments:	Commercial 12/28/2006 ISRA 7/30/2004 LSRP 2-10 CAOC 1/14/2015 LSRP GW FEE 1/14/2015 MOA 12/28/2006 Remediation Agreement (RA) 3/29/2007
County_int_FK:	9

METALLIX INC NORTH (Continued) **1010525671**

Municipality_int_FK: 252
Planning Area Designation: Planning Area 1
Authorized Representative Email: Not reported
Authorized Representative Phone: 9999999999
General Comments: LSRP Name James P. Mack JOHN F TREGIDGO 560 - 4566 C2: Formal Design - Known Source or Release with GW Contamination 7/30/2004

NJEMS:

Name:	METALLIX INC NORTH
Address:	46 50 AETNA ST
City,State,Zip:	JERSEY CITY, NJ 07306
Site Id:	80056
Municipality:	JERSEY CITY
Municipality Name From Spatial Overlay:	JERSEY CITY
GNIS Civil Code For Municipality:	885264
Municipal Code (NJ-1040):	0906
X Coord:	616037
Y Coord:	685235
Coord System:	NJ STATE PLANE (NAD83) - USFEET
Coord Type:	Digital Image
Coord Orign:	DEP-Program
State Standard Numeric Code From Spatial Overlay:	0906
Unique Feature Number For Municipality From Spatial Overlay:	3401736000
Eleven Digit Hydrologic Unit Code From Spatial Overlay):	02030101170
Fourteen Digit Hydrologic Unit Code From Spatial Overlay:	02030101170010
Watershed Management Area Number From Spatial Overlay:	05
Watershed Management Area Name From Spatial Overlay:	Hackensack, Hudson, and Pascack
Water Region Code From Spatial Overlay:	1
Water Region Name From Spatial Overlay:	Northeast
Sub Watershed Name From Overlay:	Hudson River
Watershed Name From Spatial Overlay:	Hudson River

FINDS:
Registry ID: 110032291687

Click Here:

Environmental Interest/Information System:
NJ-NJEMS (New Jersey - New Jersey Environmental Management System).
The Department of Environmental Protection (NJDEP) manages large databases of environmental information in this integrated system.

Click this hyperlink while viewing on your computer to access additional FINDS: detail in the EDR Site Report.

NJ Financial Assurance:

Name:	METALLIX INC NORTH
Address:	46 50 AETNA ST
City,State,Zip:	JERSEY CITY, NJ
Dispositon Date:	05/12/2015
RFS Disposition Description:	APPROVED
Institution:	Aetna Lot 66 LLC
RFS Type Description:	Remediation Trust Fund
PI Number:	686031
Activity Class Code:	RFS
Act Class Decode:	Remediation Funding Source
Document Title:	E20040354 Metallix/AetnaLot66

METALLIX INC NORTH (Continued) **1010525671**

Name: METALLIX INC NORTH
Address: 46 50 AETNA ST
City,State,Zip: JERSEY CITY, NJ
Dispositon Date: 04/12/2016
RFS Disposition Description: INCREASED
Institution: Aetna Lot 66 LLC
RFS Type Description: Remediation Trust Fund
PI Number: 686031
Activity Class Code: RFS
Act Class Decode: Remediation Funding Source
Document Title: E20040354 Metallix/AetnaLot66

Name: METALLIX INC NORTH
Address: 46 50 AETNA ST
City,State,Zip: JERSEY CITY, NJ
Dispositon Date: 08/22/2007
RFS Disposition Description: RECEIVED
Institution: Not reported
RFS Type Description: Remediation Trust Fund
PI Number: 715610
Activity Class Code: RFS
Act Class Decode: Remediation Funding Source
Document Title: E20040354 Mettallix North LTRC

Name: METALLIX INC NORTH
Address: 46 50 AETNA ST
City,State,Zip: JERSEY CITY, NJ
Dispositon Date: 07/22/2011
RFS Disposition Description: APPROVED
Institution: Not reported
RFS Type Description: Remediation Trust Fund
PI Number: 715610
Activity Class Code: RFS
Act Class Decode: Remediation Funding Source
Document Title: E20040354 Mettallix North LTRC

Name: METALLIX INC NORTH
Address: 46 50 AETNA ST
City,State,Zip: JERSEY CITY, NJ
Dispositon Date: 04/25/2016
RFS Disposition Description: APPROVED
Institution: Metallix Refining Inc
RFS Type Description: Letter Of Credit
PI Number: 715610
Activity Class Code: RFS
Act Class Decode: Remediation Funding Source
Document Title: E20040354 Mettallix North LTRC

Name: METALLIX INC NORTH
Address: 46 50 AETNA ST
City,State,Zip: JERSEY CITY, NJ
Dispositon Date: 08/22/2007
RFS Disposition Description: RECEIVED
Institution: 6 Harbor Place, LLC
RFS Type Description: Remediation Trust Fund
PI Number: G000041215
Activity Class Code: LSR

METALLIX INC NORTH (Continued) **1010525671**

Act Class Decode:	Licensed Site Professional Program
Document Title:	E20040354 Metallix North
Name:	METALLIX INC NORTH
Address:	46 50 AETNA ST
City,State,Zip:	JERSEY CITY, NJ
Dispositon Date:	07/22/2011
RFS Disposition Description:	APPROVED
Institution:	6 Harbor Place, LLC
RFS Type Description:	Remediation Trust Fund
PI Number:	G000041215
Activity Class Code:	LSR
Act Class Decode:	Licensed Site Professional Program
Document Title:	E20040354 Metallix North

BP631 **METALLIX INC** **NJ SHWS** **S125906656**
Target **46-50 N AETNA ST** **N/A**
Property **JERSEY CITY, NJ**

Site 11 of 36 in cluster BP

Actual: **1 ft.**
Focus Map: **6**

SHWS:

Name:	METALLIX INC
Address:	46-50 N AETNA ST
City,State,Zip:	JERSEY CITY, NJ
Site ID:	80056
Status:	Active
Home Owner:	Not reported
PI Number:	587069

Detail As Of April 2012:

X Coord Site:	Not reported
X Coord PI:	Not reported
Y Coord Site:	Not reported
Y Coord PI:	Not reported

BP632 **METALLIX INC** **NJ HIST HWS** **S107445175**
Target **46-50 N AETNA ST** **NJ ISRA** **N/A**
Property **JERSEY CITY, NJ 07306**

Site 12 of 36 in cluster BP

Actual: **1 ft.**
Focus Map: **6**

HIST SHWS:

Case Status:	**Active**
Status Date:	8/4/2004
Case ID:	G000041215
Contact:	BNCM
Sub Section Label:	A: Sites with On-Site Sources of Contamination
Site Municipality:	0906
Remedial Level Code:	C2
Classification exception area dt:	None
Classification exception area dt:	Not reported
Deed Notice Status:	None
Deed Notice Date:	Not reported
Engineering Control Status:	None
Engineering Control Date:	Not reported
National Priorities List Status:	Not reported

METALLIX INC (Continued) **S107445175**

National Priorities List Date: Not reported
X Coordinate: 615911
Y Coordinate: 684214
Coordinate System: NJ State Plane (NAD83) - USFEET

NJ ISRA:
Name: METALLIX INC NORTH
Address: 46-50 N AETNA ST
City,State,Zip: JERSEY CITY, NJ 07306
Pi Number: G000041215
Action Number: LSR140001
Title: E20040354 Metallix North
Isra Trg: Finalized Date 2/20/2004
Start Date: 2004-07-30
Case Status: Assigned to Program
Case No: E20040354
Case Name: METALLIX INC - 46 50 N AETNA ST
Trigger Type: Cessation
Trigger Date: 2004-07-22

Name: METALLIX INC NORTH
Address: 46-50 N AETNA ST
City,State,Zip: JERSEY CITY, NJ 07306
Pi Number: G000041215
Action Number: LSR140001
Title: E20040354 Metallix North
Isra Trg: Finalized Date 2/20/2004
Start Date: 2004-08-04
Case Status: Assigned to Program
Case No: E20040354
Case Name: METALLIX INC - 46 50 N AETNA ST
Trigger Type: Cessation
Trigger Date: 2004-07-22

Name: METALLIX INC NORTH
Address: 46-50 N AETNA ST
City,State,Zip: JERSEY CITY, NJ 07306
Pi Number: G000041215
Action Number: LSR140001
Title: E20040354 Metallix North
Isra Trg: Finalized Date 2/20/2004
Start Date: 2008-11-18
Case Status: Assigned to Program
Case No: E20040354
Case Name: METALLIX INC - 46 50 N AETNA ST
Trigger Type: Cessation
Trigger Date: 2004-07-22

Name: METALLIX INC NORTH
Address: 46-50 N AETNA ST
City,State,Zip: JERSEY CITY, NJ 07306
Pi Number: G000041215
Action Number: LSR140001
Title: E20040354 Metallix North
Isra Trg: Finalized Date 2/20/2004
Start Date: 2012-03-01
Case Status: LSRP Oversight

METALLIX INC (Continued) **S107445175**

Case No: E20040354
Case Name: METALLIX INC - 46 50 N AETNA ST
Trigger Type: Cessation
Trigger Date: 2004-07-22

Name: METALLIX INC NORTH
Address: 46-50 N AETNA ST
City,State,Zip: JERSEY CITY, NJ 07306
Pi Number: G000041215
Action Number: LSR140001
Title: E20040354 Metallix North
Isra Trg: Finalized Date 4/16/2015
Start Date: 2004-07-30
Case Status: Assigned to Program
Case No: E20040354
Case Name: METALLIX INC - 46 50 N AETNA ST
Trigger Type: Property Sale
Trigger Date: 2015-04-16

Name: METALLIX INC NORTH
Address: 46-50 N AETNA ST
City,State,Zip: JERSEY CITY, NJ 07306
Pi Number: G000041215
Action Number: LSR140001
Title: E20040354 Metallix North
Isra Trg: Finalized Date 4/16/2015
Start Date: 2004-08-04
Case Status: Assigned to Program
Case No: E20040354
Case Name: METALLIX INC - 46 50 N AETNA ST
Trigger Type: Property Sale
Trigger Date: 2015-04-16

Name: METALLIX INC NORTH
Address: 46-50 N AETNA ST
City,State,Zip: JERSEY CITY, NJ 07306
Pi Number: G000041215
Action Number: LSR140001
Title: E20040354 Metallix North
Isra Trg: Finalized Date 4/16/2015
Start Date: 2008-11-18
Case Status: Assigned to Program
Case No: E20040354
Case Name: METALLIX INC - 46 50 N AETNA ST
Trigger Type: Property Sale
Trigger Date: 2015-04-16

Name: METALLIX INC NORTH
Address: 46-50 N AETNA ST
City,State,Zip: JERSEY CITY, NJ 07306
Pi Number: G000041215
Action Number: LSR140001
Title: E20040354 Metallix North
Isra Trg: Finalized Date 4/16/2015
Start Date: 2012-03-01
Case Status: LSRP Oversight
Case No: E20040354

METALLIX INC (Continued) **S107445175**

Case Name: METALLIX INC - 46 50 N AETNA ST
Trigger Type: Property Sale
Trigger Date: 2015-04-16

BP633 **SUMMIT METALS CO INC** **FINDS** **1010521493**
Target **36 44 AETNA ST** **N/A**
Property **JERSEY CITY, NJ 07302**

Site 13 of 36 in cluster BP

Actual: **1 ft.**

Focus Map: **6**

FINDS:
Registry ID: 110032185551

Click Here:

Environmental Interest/Information System:
NJ-NJEMS (New Jersey - New Jersey Environmental Management System). The Department of Environmental Protection (NJDEP) manages large databases of environmental information in this integrated system.

Click this hyperlink while viewing on your computer to access additional FINDS: detail in the EDR Site Report.

BP634 **SUMMIT METALS COMPANY INCORPORATED** **NJ HIST HWS** **S105005979**
Target **36 TO 44 AETNA ST** **NJ LIENS** **N/A**
Property **JERSEY CITY, NJ 07304**

Site 14 of 36 in cluster BP

Actual: **1 ft.**

Focus Map: **6**

HIST SHWS:

Case Status:	**Active**
Status Date:	3/8/1993
Case ID:	166096
Contact:	Bureau of Field Operations - Northern
Sub Section Label:	A: Sites with On-Site Sources of Contamination
Site Municipality:	0906
Remedial Level Code:	C2
Classification exception area dt:	None
Classification exception area dt:	Not reported
Deed Notice Status:	None
Deed Notice Date:	Not reported
Engineering Control Status:	None
Engineering Control Date:	Not reported
National Priorities List Status:	Not reported
National Priorities List Date:	Not reported
X Coordinate:	616395
Y Coordinate:	684530
Coordinate System:	NJ State Plane (NAD83) - USFEET

LIENS:

Name:	SUMMIT METALS COMPANY INCORPORATED
Address:	36 TO 44 AETNA ST
City,State,Zip:	JERSEY CITY, NJ
Block:	Not reported
Lot:	Not reported
Doc Number:	DJ059004-17
File Date:	Not reported

SUMMIT METALS COMPANY INCORPORATED (Continued) **S105005979**

Facility type: Not reported
Fund Amount: Not reported
PI Number: 166096
Activity Number: CRA170001
Document Status: Active
Document Title: Lien
Document Status Date: 04/24/2017
Discharge County: Hudson
Discharge Fund Amount: $34,900.00
Sum of DF and SF: 34900

BP635 **SUMMIT METALS COMPANY INCORPORATED** **NJ RGA HWS** **S115272889**
Target **36 44 AETNA ST** **N/A**
Property **JERSEY CITY, NJ**

Site 15 of 36 in cluster BP

Actual: **1 ft.**
Focus Map: **6**

RGA HWS:

2012	SUMMIT METALS COMPANY INCORPORATED	36 44 AETNA ST
2011	SUMMIT METALS COMPANY INCORPORATED	36 44 AETNA ST
2010	SUMMIT METALS COMPANY INCORPORATED	36 44 AETNA ST
2009	SUMMIT METALS COMPANY INCORPORATED	36 44 AETNA ST
2008	SUMMIT METALS COMPANY INCORPORATED	36 44 AETNA ST

BP636 **SUMMIT METALS COMPANY INCORPORATED** **NJ SHWS** **S109294096**
Target **36 44 AETNA ST** **N/A**
Property **JERSEY CITY, NJ**

Site 16 of 36 in cluster BP

Actual: **1 ft.**
Focus Map: **6**

SHWS:
Name: SUMMIT METALS COMPANY INCORPORATED
Address: 36 44 AETNA ST
City,State,Zip: JERSEY CITY, NJ
Site ID: 13924
Status: Active
Home Owner: No
PI Number: 166096

Detail As Of April 2012:
X Coord Site: 616395
X Coord PI: 616395
Y Coord Site: 684530
Y Coord PI: 684530

BP637 **SUMMIT METALS CO INC** **NJ NJEMS** **S120679671**
Target **36 44 AETNA ST** **N/A**
Property **JERSEY CITY, NJ 07304**

Site 17 of 36 in cluster BP

Actual: **1 ft.**
Focus Map: **6**

NJEMS:

Name:	SUMMIT METALS CO INC
Address:	36 44 AETNA ST
City,State,Zip:	JERSEY CITY, NJ 07304
Site Id:	13924
Municipality:	JERSEY CITY
Municipality Name From Spatial Overlay:	JERSEY CITY
GNIS Civil Code For Municipality:	885264
Municipal Code (NJ-1040):	0906
X Coord:	616136
Y Coord:	685144
Coord System:	NJ STATE PLANE (NAD83) - USFEET
Coord Type:	Digital Image
Coord Orign:	DEP-Program
State Standard Numeric Code From Spatial Overlay:	0906
Unique Feature Number For Municipality From Spatial Overlay:	3401736000
Eleven Digit Hydrologic Unit Code From Spatial Overlay):	02030101170
Fourteen Digit Hydrologic Unit Code From Spatial Overlay:	02030101170010
Watershed Management Area Number From Spatial Overlay:	05
Watershed Management Area Name From Spatial Overlay:	Hackensack, Hudson, and Pascack
Water Region Code From Spatial Overlay:	1
Water Region Name From Spatial Overlay:	Northeast
Sub Watershed Name From Overlay:	Hudson River
Watershed Name From Spatial Overlay:	Hudson River

BP638 **SUMMIT METALS COMPANY INCORPORATED** **NJ SHWS** **S125908950**
Target **36 TO 44 AETNA ST** **N/A**
Property **JERSEY CITY, NJ**

Site 18 of 36 in cluster BP

Actual: **1 ft.**
Focus Map: **6**

SHWS:

Name:	SUMMIT METALS COMPANY INCORPORATED
Address:	36 TO 44 AETNA ST
City,State,Zip:	JERSEY CITY, NJ
Site ID:	13924
Status:	Active
Home Owner:	Not reported
PI Number:	166096

Detail As Of April 2012:

X Coord Site:	616395
X Coord PI:	616395
Y Coord Site:	684530
Y Coord PI:	684530

BP639 **SUMMIT METALS INC.** **SEMS-ARCHIVE** **1003863467**
Target **36-44 AETNA STREET** **NJD981187016**
Property **JERSEY CITY, NJ 07304**

Site 19 of 36 in cluster BP

Actual: **1 ft.**

Focus Map: **6**

SEMS Archive:

Site ID:	0201090
EPA ID:	NJD981187016
Name:	SUMMIT METALS INC.
Address:	36-44 AETNA STREET
Address 2:	Not reported
City,State,Zip:	JERSEY CITY, NJ 07304
Cong District:	14
FIPS Code:	34017
FF:	N
NPL:	Not on the NPL
Non NPL Status:	NFRAP-Site does not qualify for the NPL based on existing information

SEMS Archive Detail:

Region:	02
Site ID:	0201090
EPA ID:	NJD981187016
Site Name:	SUMMIT METALS INC.
NPL:	N
FF:	N
OU:	00
Action Code:	VS
Action Name:	ARCH SITE
SEQ:	1
Start Date:	Not reported
Finish Date:	1997-01-31 05:00:00
Qual:	Not reported
Current Action Lead:	EPA Perf In-Hse

Region:	02
Site ID:	0201090
EPA ID:	NJD981187016
Site Name:	SUMMIT METALS INC.
NPL:	N
FF:	N
OU:	00
Action Code:	PA
Action Name:	PA
SEQ:	1
Start Date:	Not reported
Finish Date:	1986-02-15 05:00:00
Qual:	L
Current Action Lead:	St Perf

Region:	02
Site ID:	0201090
EPA ID:	NJD981187016
Site Name:	SUMMIT METALS INC.
NPL:	N
FF:	N
OU:	00
Action Code:	DS
Action Name:	DISCVRY
SEQ:	1

SUMMIT METALS INC. (Continued) **1003863467**

Start Date:	1986-01-15 05:00:00
Finish Date:	1986-01-15 05:00:00
Qual:	Not reported
Current Action Lead:	St Perf
Region:	02
Site ID:	0201090
EPA ID:	NJD981187016
Site Name:	SUMMIT METALS INC.
NPL:	N
FF:	N
OU:	00
Action Code:	SI
Action Name:	SI
SEQ:	1
Start Date:	1986-02-20 05:00:00
Finish Date:	1986-03-20 05:00:00
Qual:	N
Current Action Lead:	St Perf

BP640 **8-34 AETNA STREET** **NJ RGA HWS** **S115247288**
Target **8 34 AETNA ST** **N/A**
Property **JERSEY CITY, NJ**

Site 20 of 36 in cluster BP

Actual: **1 ft.**
Focus Map: **6**

RGA HWS:

2012	8-34 AETNA STREET	8 34 AETNA ST
2011	8-34 AETNA STREET	8 34 AETNA ST
2010	8-34 AETNA STREET	8 34 AETNA ST
2009	8-34 AETNA STREET	8 34 AETNA ST
2008	8-34 AETNA STREET	8 34 AETNA ST

BP641 **8 34 AETNA STREET** **NJ NJEMS** **S120679832**
Target **8 34 AETNA ST** **N/A**
Property **JERSEY CITY, NJ 07306**

Site 21 of 36 in cluster BP

Actual: **1 ft.**
Focus Map: **6**

NJEMS:

Name:	8 34 AETNA STREET
Address:	8 34 AETNA ST
City,State,Zip:	JERSEY CITY, NJ 07306
Site Id:	23156
Municipality:	JERSEY CITY
Municipality Name From Spatial Overlay:	JERSEY CITY
GNIS Civil Code For Municipality:	885264
Municipal Code (NJ-1040):	0906
X Coord:	616306.33
Y Coord:	685135.39
Coord System:	NJ STATE PLANE (NAD83) - USFEET

8 34 AETNA STREET (Continued) **S120679832**

Coord Type:	Digital Image
Coord Orign:	DEP-Program
State Standard Numeric Code From Spatial Overlay:	0906
Unique Feature Number For Municipality From Spatial Overlay:	3401736000
Eleven Digit Hydrologic Unit Code From Spatial Overlay):	02030101170
Fourteen Digit Hydrologic Unit Code From Spatial Overlay:	02030101170010
Watershed Management Area Number From Spatial Overlay:	05
Watershed Management Area Name From Spatial Overlay:	Hackensack, Hudson, and Pascack
Water Region Code From Spatial Overlay:	1
Water Region Name From Spatial Overlay:	Northeast
Sub Watershed Name From Overlay:	Hudson River
Watershed Name From Spatial Overlay:	Hudson River

BP642 **8 34 AETNA STREET** **NJ SHWS** **S120662866**
Target **8 34 AETNA ST** **N/A**
Property **JERSEY CITY, NJ**

Site 22 of 36 in cluster BP

Actual:
1 ft.

Focus Map:
6

SHWS:

Name:	8 34 AETNA STREET
Address:	8 34 AETNA ST
City,State,Zip:	JERSEY CITY, NJ
Site ID:	23156
Status:	Active
Home Owner:	Not reported
PI Number:	G000025758

Detail As Of April 2012:

X Coord Site:	615904
X Coord PI:	615904
Y Coord Site:	686401
Y Coord PI:	686401

Name:	8 34 AETNA STREET
Address:	8 34 AETNA ST
City,State,Zip:	JERSEY CITY, NJ
Site ID:	23156
Status:	Active
Home Owner:	No
PI Number:	G000025758

Detail As Of April 2012:

X Coord Site:	615904
X Coord PI:	615904
Y Coord Site:	686401
Y Coord PI:	686401

BP643 **8-34 AETNA STREET** **NJ VCP** **S108398882**
Target **8 34 AETNA ST** **NJ BROWNFIELDS** **N/A**
Property **JERSEY CITY, NJ 07302**

Site 23 of 36 in cluster BP

Actual:
1 ft.

Focus Map:
6

VCP:

Incident Number:	Not reported
MOA Execution Date:	02/14/2007
Type Of Vcp File:	CURRENT
Pi Number:	237084
Case Type(Case Type):	MOA
Case Contact: Department	Not reported
Case Contact Name:	HARRY KANTOR
Case Contact: Organization	KOR COMPANIES LLC AND AETNA ST LLC
Case Contact: Address: Line1	1720 RT 34
Case Contact: Address: Line2	P O BOX 1520
Case Contact: Address: Line3	Not reported
Case Contact City,St,Zip:	Wall, NJ 07719

BROWNFIELDS:

Name:	8-34 AETNA STREET
Address:	8 34 AETNA ST
City,State,Zip:	JERSEY CITY, JERSEY CITY 07302
Price:	Not reported
Assessed Value:	Not reported
Property Size:	Unknown
Annual Taxes:	Not reported
Representative Address:	Not reported
Representative City/State/Zip:	Not reported
Submitter Name:	Not reported
Submitter Address1:	Not reported
Submitter Address2:	Not reported
Submitter City:	Not reported
Submitter State:	Not reported
Submitter Zip:	Not reported
Submitter Email:	Not reported
Submitter Phone:	Not reported
Transaction Type:	Not reported
Transfer Type:	Not reported
Site Number:	7137
X Coordinate:	617054
Y Coordinate:	685928
Coord:	617054:685928
AutoID:	Not reported
Ownership Type:	unknown
Ownership:	DEP Case
PStatus:	DEP Case
PI Number:	237084
Owner Name:	Not reported
Owner Address + Owner Street:	Not reported
Owner City:	Not reported
Owner State:	Not reported
Owner Zip Code:	Not reported
Owner County:	Not reported
Owner Phone:	9999999999
Owner Fax:	9999999999
Owner Email:	Not reported
Owner Organization:	Not reported

8-34 AETNA STREET (Continued) **S108398882**

Authorized Representative:	Not reported
Auth Rep Relation to Owner:	Not reported
Municipal Contact Name:	Not reported
Municipal Contact Street:	Not reported
Municipal Contact City:	Not reported
Municipal Contact State:	Not reported
Municipal Contact Zip Code:	Not reported
Municipal Contact Phone:	9999999999
Municipal Contact Fax:	9999999999
Municipal Contact Email:	Not reported
Department:	Not reported
Municipal Contact Title:	Not reported
Contact Relation to Owner:	Not reported
Current Zoning:	Not reported
Proposed Zoning:	Not reported
Copy of Title Insurance:	Not reported
Block:	Not reported
Lot:	Not reported
Development Plan Completed:	Unknown
Market Study Completed:	Unknown
Current Activity:	Not reported
Current Operations:	Not reported
Prior Operations:	Not reported
Deed Restrictions:	Unknown
Easements:	Unknown
Buildings:	Not reported
Condition of Buildings:	Not reported
Square Footage:	Not reported
Total Buildable Space:	Not reported
Lease Price:	Not reported
Tax Certificate:	Unknown
Tax Lien:	Unknown
Other Liens/Judgements:	No
Traffic Study:	Unknown
Road Access:	Not reported
Waterfront Access:	Unknown
Airport Access:	Unknown
Public Transportation Access:	Unknown
Major Highway Name:	Not reported
Major Highway Interchange:	Not reported
Major Highway Miles Away:	Not reported
Local Highway Name:	Not reported
Local Highway Interchange:	Not reported
Local Highway Miles Away:	Not reported
Rail Type:	Not reported
Rail Name:	Not reported
Rail Station:	Not reported
Rail Miles Away:	Not reported
Public Water:	Unknown
Electric:	Unknown
Gas:	Unknown
Public Sewer:	Unknown
Telephone:	Unknown
Cable:	Unknown
Fiber Optics:	Unknown
Wetlands:	No
Sensitive Ecosystems/Habitats:	No

8-34 AETNA STREET (Continued) **S108398882**

Endangered Species:	No
Historic/Archeological Site:	No
100 Year Flood Plain:	No
500 Year Flood Plain:	No
Environmental Report Copies:	Yes
List Containing Site:	Not reported
Preliminary Assessment:	No
Site Investigation:	No
Remedial Investigation:	No
Remedial Action Workplan:	No
Voluntary Cleanup Program:	Yes
Environmental Litigation:	No
Remediation In Progress:	Yes
Remediation Estimated Complete Date:	Not reported
Regulatory sign-off:	No
Regulatory Sign-Off Description:	Not reported
Other Incentives:	No
Low Interest Rates:	No
HDSRF Grants:	No
TIF:	No
HDSRF Loans:	No
USA Loans:	No
USA Grants:	No
Designated Redevelopment Area:	No
Environmental Opportunity Zone:	No
Tax Rebate or Abatement:	No
Empowerment Zone (Federal):	No
Urban Coordinating Council Neighborhood:	No
Enterprise Community (Federal):	No
Urban Enterprise Zone:	No
Additional Comments:	1) Assigned to Program,9/27/2004 2) U: Not Yet Determined established 9/27/2004
County_int_FK:	9
Municipality_int_FK:	252
Planning Area Designation:	Planning Area 1
Authorized Representative Email:	Not reported
Authorized Representative Phone:	9999999999
General Comments:	Not reported

BQ644 **HUDSON COUNTY CHROMATE 204** **NJ SHWS S108973479**
Target **MONITOR ST** **NJ BROWNFIELDS N/A**
Property **JERSEY CITY, NJ 07306**

Site 2 of 4 in cluster BQ

Actual:
9 ft.

Focus Map:
6

SHWS:

Name:	HUDSON COUNTY CHROMATE 204
Address:	MONITOR ST
City,State,Zip:	JERSEY CITY, NJ
Site ID:	80627
Status:	Closed
Home Owner:	No
PI Number:	G000044585

Detail As Of April 2012:

X Coord Site:	615316
X Coord PI:	615316
Y Coord Site:	685027

HUDSON COUNTY CHROMATE 204 (Continued) **S108973479**

Y Coord PI: 685027

BROWNFIELDS:

Name:	HUDSON COUNTY CHROMATE 204
Address:	MONITOR ST
City,State,Zip:	JERSEY CITY, JERSEY CITY 07306
Price:	Not reported
Assessed Value:	Not reported
Property Size:	Unknown
Annual Taxes:	Not reported
Representative Address:	Not reported
Representative City/State/Zip:	Not reported
Submitter Name:	Not reported
Submitter Address1:	Not reported
Submitter Address2:	Not reported
Submitter City:	Not reported
Submitter State:	Not reported
Submitter Zip:	Not reported
Submitter Email:	Not reported
Submitter Phone:	Not reported
Transaction Type:	Not reported
Transfer Type:	Not reported
Site Number:	7089
X Coordinate:	615316
Y Coordinate:	685027
Coord:	615316:685027
AutoID:	Not reported
Ownership Type:	unknown
Ownership:	DEP Case
PStatus:	DEP Case
PI Number:	G000044585
Owner Name:	Not reported
Owner Address + Owner Street:	Not reported
Owner City:	Not reported
Owner State:	Not reported
Owner Zip Code:	Not reported
Owner County:	Not reported
Owner Phone:	9999999999
Owner Fax:	9999999999
Owner Email:	Not reported
Owner Organization:	Not reported
Authorized Representative:	Not reported
Auth Rep Relation to Owner:	Not reported
Municipal Contact Name:	Not reported
Municipal Contact Street:	Not reported
Municipal Contact City:	Not reported
Municipal Contact State:	Not reported
Municipal Contact Zip Code:	Not reported
Municipal Contact Phone:	9999999999
Municipal Contact Fax:	9999999999
Municipal Contact Email:	Not reported
Department:	Not reported
Municipal Contact Title:	Not reported
Contact Relation to Owner:	Not reported
Current Zoning:	Not reported
Proposed Zoning:	Not reported
Copy of Title Insurance:	Not reported

HUDSON COUNTY CHROMATE 204 (Continued) **S108973479**

Block:	Not reported
Lot:	Not reported
Development Plan Completed:	Unknown
Market Study Completed:	Unknown
Current Activity:	Not reported
Current Operations:	Not reported
Prior Operations:	Not reported
Deed Restrictions:	Unknown
Easements:	Unknown
Buildings:	Not reported
Condition of Buildings:	Not reported
Square Footage:	Not reported
Total Buildable Space:	Not reported
Lease Price:	Not reported
Tax Certificate:	Unknown
Tax Lien:	Unknown
Other Liens/Judgements:	No
Traffic Study:	Unknown
Road Access:	Not reported
Waterfront Access:	Unknown
Airport Access:	Unknown
Public Transportation Access:	Unknown
Major Highway Name:	Not reported
Major Highway Interchange:	Not reported
Major Highway Miles Away:	Not reported
Local Highway Name:	Not reported
Local Highway Interchange:	Not reported
Local Highway Miles Away:	Not reported
Rail Type:	Not reported
Rail Name:	Not reported
Rail Station:	Not reported
Rail Miles Away:	Not reported
Public Water:	Unknown
Electric:	Unknown
Gas:	Unknown
Public Sewer:	Unknown
Telephone:	Unknown
Cable:	Unknown
Fiber Optics:	Unknown
Wetlands:	No
Sensitive Ecosystems/Habitats:	No
Endangered Species:	No
Historic/Archeological Site:	No
100 Year Flood Plain:	No
500 Year Flood Plain:	No
Environmental Report Copies:	Yes
List Containing Site:	Not reported
Preliminary Assessment:	No
Site Investigation:	No
Remedial Investigation:	No
Remedial Action Workplan:	No
Voluntary Cleanup Program:	No
Environmental Litigation:	No
Remediation In Progress:	Yes
Remediation Estimated Complete Date:	Not reported
Regulatory sign-off:	No
Regulatory Sign-Off Description:	Not reported

HUDSON COUNTY CHROMATE 204 (Continued) **S108973479**

Other Incentives:	No
Low Interest Rates:	No
HDSRF Grants:	No
TIF:	No
HDSRF Loans:	No
USA Loans:	No
USA Grants:	No
Designated Redevelopment Area:	No
Environmental Opportunity Zone:	No
Tax Rebate or Abatement:	No
Empowerment Zone (Federal):	No
Urban Coordinating Council Neighborhood:	No
Enterprise Community (Federal):	No
Urban Enterprise Zone:	No
Additional Comments:	1) Assigned to Program,8/2/2000 2) C1: No Formal Design - Source Known or Identified-Potential GW Contamination established 8/2/2000
County_int_FK:	9
Municipality_int_FK:	252
Planning Area Designation:	Planning Area 1
Authorized Representative Email:	Not reported
Authorized Representative Phone:	9999999999
General Comments:	Not reported

BQ645 **HUDSON COUNTY CHROMATE 204** **NJ HIST HWS** **S107495879**
Target **MONITOR ST (WEST SIDE OF NJTP)** **N/A**
Property **JERSEY CITY, NJ 07306**

Site 3 of 4 in cluster BQ

Actual: **9 ft.**
Focus Map: **6**

HIST SHWS:

Case Status:	**Active**
Status Date:	8/2/2000
Case ID:	G000044585
Contact:	BDC
Sub Section Label:	A: Sites with On-Site Sources of Contamination
Site Municipality:	0906
Remedial Level Code:	C1
Classification exception area dt:	None
Classification exception area dt:	Not reported
Deed Notice Status:	None
Deed Notice Date:	Not reported
Engineering Control Status:	None
Engineering Control Date:	Not reported
National Priorities List Status:	Not reported
National Priorities List Date:	Not reported
X Coordinate:	615316
Y Coordinate:	685027
Coordinate System:	NJ State Plane (NAD83) - USFEET

BQ646 **HUDSON CNTY CHROMATE #204** **NJ NJEMS** **S113649427**
Target Property **MONITOR ST** **N/A**
JERSEY CITY, NJ 07306

Site 4 of 4 in cluster BQ

Actual: **9 ft.**
Focus Map: 6

NJEMS:

Name:	HUDSON CNTY CHROMATE #204
Address:	MONITOR ST
City,State,Zip:	JERSEY CITY, NJ 07306
Site Id:	80627
Municipality:	JERSEY CITY
Municipality Name From Spatial Overlay:	JERSEY CITY
GNIS Civil Code For Municipality:	885264
Municipal Code (NJ-1040):	0906
X Coord:	615316
Y Coord:	685027
Coord System:	NJ STATE PLANE (NAD83) - USFEET
Coord Type:	Digital Image
Coord Orign:	DEP-Program
State Standard Numeric Code From Spatial Overlay:	0906
Unique Feature Number For Municipality From Spatial Overlay:	3401736000
Eleven Digit Hydrologic Unit Code From Spatial Overlay):	02030101170
Fourteen Digit Hydrologic Unit Code From Spatial Overlay:	02030101170010
Watershed Management Area Number From Spatial Overlay:	05
Watershed Management Area Name From Spatial Overlay:	Hackensack, Hudson, and Pascack
Water Region Code From Spatial Overlay:	1
Water Region Name From Spatial Overlay:	Northeast
Sub Watershed Name From Overlay:	Hudson River
Watershed Name From Spatial Overlay:	Hudson River

BR647 **NJ Release** **S127026988**
Target Property **63 AETNA ST** **N/A**
JERSEY CITY, NJ 07302

Site 1 of 5 in cluster BR

Actual: **1 ft.**
Focus Map: 6

NJ Release:

Name:	Not reported
Address:	63 AETNA ST
City,State,Zip:	JERSEY CITY, NJ 07302
Facility Type:	Other
Facility Phone:	Not reported
Incident Date:	09/12/2020
Incident Time:	Not reported
Trenton Dispatch Log Number:	767893
Case Number:	20-09-17-0817-58
Date Received:	09/17/2020
Nature of Incident:	Not reported
Operator:	Not reported
Incident Type:	Improper disposal/Storage
Incident Location:	IN THE MORRIS CANAL
Location:	Not reported
Other Location:	Not reported
Contact Name:	Not reported
Caller Name:	Not reported
Caller Title:	Not reported
Caller Address:	Not reported
Caller City,St,Zip:	Not reported
Caller Telephone:	Not reported

(Continued) **S127026988**

Substance(s):	Not reported
Substance Type:	Not reported
Substance Identity:	Not reported
CAS Number:	Not reported
A310 Letter:	Not reported
TCPA Chemical:	Not reported
Hazrds Material:	Not reported
COMU:	Not reported
Ref. Code:	Not reported
Amt Released:	Not reported
Contained:	Not reported
Release Type:	Not reported
Release VE:	Not reported
Injuries:	No
Public Exposure:	No
Facility Evacuation:	No
Police at Scene:	No
Firemen at Scene:	No
Contamination of:	Not reported
Receiving Water:	Not reported
Status at Spill:	Not reported
NJ Spill Date:	Not reported
NJ Spill Time:	Not reported
NJ Spill Name:	Not reported
NJ Spill Title:	Not reported
NJ Spill Phone:	Not reported
Other Date:	Not reported
Other Time:	Not reported
Other Name:	Not reported
Other Title:	Not reported
Other Telephone:	Not reported
Public Evacuation:	No
Assistance Requested:	Not reported
Wind Direction/Speed:	Not reported
Local Municipality Notified:	Not reported
Local Municipality Name:	Not reported
Local Municipality Title:	Not reported
Local Municipality Telephone:	Not reported
Local Municipality Date:	Not reported
Local Municipality Time:	Not reported
Incident Description:	Not reported
Incident Name:	Not reported
Incident Referred To:	Not reported
Incident Region:	Not reported
Incident Telephone:	Not reported
Incident Date:	Not reported
Incident time:	Not reported
Incident ITM:	Not reported
Comments: Not reported	
Date A310 Letter Printed:	Not reported
Date Local Authority Was Notified:	Not reported
Date Updated:	Not reported
Date Report Faxed to Local Authority:	Not reported
Local Authority Notification Date:	Not reported
Rep Receive Date:	09/17/2020
Reporter Type:	Mobile App - Citizen
Reporter Name:	REDACTED

(Continued) **S127026988**

Reporter Title:	REDACTED
Reporter Org:	REDATED
Reporter Address:	Not reported
Reporter City,St,Zip:	Not reported
Reporter County:	Not reported
Incident Status:	Terminated
Incident Category Source:	Other
Incident Source Name:	UNKNOWN
Incident Source Address:	Not reported
Incident Source Address 2:	Not reported
Incident Source City,St,Zip:	NJ
Incident Source County:	Not reported
DEP Requested:	No
Confidential:	Not reported
Notify Type:	Not reported
Road Closed:	Not reported
Direction:	Not reported
Responsible Party:	Not reported
Responsible Party Name:	Not reported
Responsible Party Contact:	Not reported
Responsible Party Title:	Not reported
Responsible Party Phone:	Not reported
Responsible Party Street:	Not reported
Responsible Party County:	Not reported
Responsible Party City,St,Zip:	Not reported
Memo. Of Understanding:	Not reported
Drill/trng Exercise:	Not reported
Hazardous:	Not reported

BP648 **PITTSBURG METAL** **NJ SPILLS** **S105328485**
Target **41-59 AETNA ST** **N/A**
Property **JERSEY CITY, NJ**

Site 24 of 36 in cluster BP

Actual: **1 ft.**
Focus Map: **6**

NJ SPILL:

Name:	PITTSBURG METAL
Address:	41-59 AETNA ST
City,State,Zip:	JERSEY CITY, NJ
Trenton Dispatch Log Number:	30556
Case Number:	98-08-25-1014-08
Notify Type:	Municipality
Date Received:	08/25/1998
Location:	Facility
Other Location:	Not reported
Incident Date:	08/25/1998
Incident Time:	UNK
A310 Letter:	False
Ref. Code:	101
COMU:	0906
CAS Number:	Not reported
Hazardous:	Not reported
Incident Location:	Not reported
Facility Type:	Industrial
Facility Phone:	Not reported
Substance(s):	Not reported
Substance Type:	Not reported
Substance Identity:	Not reported

PITTSBURG METAL (Continued) **S105328485**

TCPA Chemical:	Not reported
Hazrds Material:	Not reported
Amnt Released:	Not reported
Release VE:	Not reported
Contained:	Not reported
Release Type:	Not reported
Incident Desc:	Not reported
Status at Spill:	ONE UNKNOWN SIZE UST ABANDONED AT LOCATION. WATER IN TANK. INVESTIGATION IN PROGRESS.
NJ Spill Date:	Not reported
NJ Spill Time:	Not reported
NJ Spill Name:	Not reported
NJ Spill Title:	Not reported
NJ Spill Phone:	Not reported
Other Date:	Not reported
Other Time:	Not reported
Other Name:	Not reported
Other Title:	Not reported
Other Phone:	Not reported
Injuries:	No
Public Exposure:	No
Road Closed:	No
Facility Evacuation:	No
Receiving Water:	Not reported
Public Evacuation:	No
Police at Scene:	No
Firemen at Scene:	No
Contamination of:	Land
Nature of Incident:	Not reported
Wind Direction/Speed:	0
Assistance Requested:	No
Memo. Of Understanding:	No
Drill/trng Exercise:	No
Operator:	PAT
Contact Name:	Not reported
Caller Name:	REDACTED
Caller Title:	Not reported
Caller Address:	Not reported
Caller City,St,Zip:	Not reported
Caller Phone:	Not reported
Responsible Party:	Known
Responsible Party Name:	PME METAL & EQUIPMEN
Responsible Party Contact:	Not reported
Responsible Party Title:	Not reported
Responsible Party Telphone:	201-435-8274
Responsible Party Street:	PO BOX 14
Responsible Party Municipality:	JERSEY CITY
Responsible Party State:	NJ
Responsible Party Zip:	Not reported
Responsible City,St,Zip:	JERSEY CITY, NJ
Responsible Party County:	HUDSON
Local Municipality:	Yes
Local Municipality Name:	Not reported
Local Municipality Title:	Not reported
Local Municipality Phone:	Not reported
Local Municipality Date:	Not reported
Local Municipality Time:	Not reported

PITTSBURG METAL (Continued) **S105328485**

Incident Name:	Not reported
Incident Referred To:	Not reported
Incident Region:	Not reported
Incident Phone:	Not reported
Incident Date:	Not reported
Comments:	Not reported
Date A310 Letter Printed:	Not reported
Date Local Authority Was Notified:	Not reported
Date Update:	Not reported
Date Report Faxed to Local Authority:	Not reported
Local Authority Notification Date:	Not reported
Reporter Name:	Not reported
Reporter Type:	Not reported
Rep Received Date:	Not reported
Reporter Title:	Not reported
Reporter Orgzn:	Not reported
Reporter Address:	Not reported
Reporter City,St,Zip:	Not reported
Reporter County:	Not reported
Incident Type:	Not reported
Incident Status:	Not reported
Incident Source Category:	Not reported
Incident Source Name:	Not reported
Incident Source Address:	Not reported
Incident Source Address 2:	Not reported
Incident Source City,St,Zip:	Not reported
Incident Source County:	Not reported
DEP Requested:	Not reported
Confidential:	Not reported

BP649 **PITTSBURGH METAL & GRAPHICS** **NJ SHWS** **S109166819**
Target **41 AETNA ST** **NJ LUST** **N/A**
Property **JERSEY CITY, NJ 07302** **NJ VCP**
NJ NJEMS
Site 25 of 36 in cluster BP **NJ Release**
NJ Financial Assurance

Actual:
1 ft.

Focus Map:
6

SHWS:

Name:	PITTSBURGH METAL & GRAPHICS
Address:	41 AETNA ST
City,State,Zip:	JERSEY CITY, NJ
Site ID:	40816
Status:	Active
Home Owner:	Not reported
PI Number:	901686

Detail As Of April 2012:

X Coord Site:	Not reported
X Coord PI:	Not reported
Y Coord Site:	Not reported
Y Coord PI:	Not reported

Name:	PITTSBURGH METAL & GRAPHICS
Address:	41 AETNA ST
City,State,Zip:	JERSEY CITY, NJ
Site ID:	40816
Status:	Active
Home Owner:	Not reported

PITTSBURGH METAL & GRAPHICS (Continued) **S109166819**

PI Number: G000005810

Detail As Of April 2012:
X Coord Site: 616324
X Coord PI: 616324
Y Coord Site: 684114
Y Coord PI: 684114

Name: PITTSBURGH METAL & GRAPHICS
Address: 41 AETNA ST
City,State,Zip: JERSEY CITY, NJ
Site ID: 40816
Status: Active
Home Owner: No
PI Number: G000005810

Detail As Of April 2012:
X Coord Site: 616324
X Coord PI: 616324
Y Coord Site: 684114
Y Coord PI: 684114

LUST:
Name: PITTSBURGH METAL & GRAPHICS
Address: 41 AETNA ST
City,State,Zip: JERSEY CITY, NJ
Case ID: G000005810
Activity Number: LSR200001

VCP:
Incident Number: Not reported
MOA Execution Date: 03/08/2007
Type Of Vcp File: CURRENT
Pi Number: G000004612
Case Type(Case Type): MOA
Case Contact: Department Not reported
Case Contact Name: ROBERT P ANTONICELLO
Case Contact: Organization JERSEY CITY REDEVELOPMENT AGENCY
Case Contact: Address: Line1 30 MONTGOMERY ST
Case Contact: Address: Line2 Not reported
Case Contact: Address: Line3 Not reported
Case Contact City,St,Zip: Jersey City, NJ 07302

NJEMS:
Name: PITTSBURGH METAL & GRAPHICS
Address: 41 AETNA ST
City,State,Zip: JERSEY CITY, NJ 07302
Site Id: 40816
Municipality: JERSEY CITY
Municipality Name From Spatial Overlay: JERSEY CITY
GNIS Civil Code For Municipality: 885264
Municipal Code (NJ-1040): 0906
X Coord: 615944.68
Y Coord: 684935.42
Coord System: NJ STATE PLANE (NAD83) - USFEET
Coord Type: Digital Image
Coord Orign: DEP-Program

PITTSBURGH METAL & GRAPHICS (Continued) **S109166819**

State Standard Numeric Code From Spatial Overlay:	0906
Unique Feature Number For Municipality From Spatial Overlay:	3401736000
Eleven Digit Hydrologic Unit Code From Spatial Overlay):	02030101170
Fourteen Digit Hydrologic Unit Code From Spatial Overlay:	02030101170010
Watershed Management Area Number From Spatial Overlay:	05
Watershed Management Area Name From Spatial Overlay:	Hackensack, Hudson, and Pascack
Water Region Code From Spatial Overlay:	1
Water Region Name From Spatial Overlay:	Northeast
Sub Watershed Name From Overlay:	Hudson River
Watershed Name From Spatial Overlay:	Hudson River

NJ Release:

Name:	Not reported
Address:	41 AETNA ST
City,State,Zip:	JERSEY CITY, NJ 07302
Facility Type:	Commercial
Facility Phone:	Not reported
Incident Date:	08/10/2015
Incident Time:	Not reported
Trenton Dispatch Log Number:	568630
Case Number:	15-08-10-1601-34
Date Received:	08/10/2015
Nature of Incident:	Not reported
Operator:	Not reported
Incident Type:	Underground Storage Tank
Incident Location:	PITTSBURG METAL & GRAPHICS
Location:	Not reported
Other Location:	Not reported
Contact Name:	DAVID DONNELLY
Caller Name:	Not reported
Caller Title:	Not reported
Caller Address:	Not reported
Caller City,St,Zip:	Not reported
Caller Telephone:	Not reported
Substance(s):	Not reported
Substance Type:	Not reported
Substance Identity:	Not reported
CAS Number:	Not reported
A310 Letter:	Not reported
TCPA Chemical:	Not reported
Hazrds Material:	Not reported
COMU:	Not reported
Ref. Code:	Not reported
Amt Released:	Not reported
Contained:	Not reported
Release Type:	Not reported
Release VE:	Not reported
Injuries:	No
Public Exposure:	No
Facility Evacuation:	No
Police at Scene:	No
Firemen at Scene:	No
Contamination of:	Not reported
Receiving Water:	Not reported
Status at Spill:	Not reported
NJ Spill Date:	Not reported
NJ Spill Time:	Not reported

PITTSBURGH METAL & GRAPHICS (Continued) **S109166819**

NJ Spill Name:	Not reported
NJ Spill Title:	Not reported
NJ Spill Phone:	Not reported
Other Date:	Not reported
Other Time:	Not reported
Other Name:	Not reported
Other Title:	Not reported
Other Telephone:	Not reported
Public Evacuation:	No
Assistance Requested:	Not reported
Wind Direction/Speed:	Not reported
Local Municipality Notified:	Not reported
Local Municipality Name:	Not reported
Local Municipality Title:	Not reported
Local Municipality Telephone:	Not reported
Local Municipality Date:	Not reported
Local Municipality Time:	Not reported
Incident Description:	Not reported
Incident Name:	Not reported
Incident Referred To:	Not reported
Incident Region:	Not reported
Incident Telephone:	Not reported
Incident Date:	Not reported
Incident time:	Not reported
Incident ITM:	Not reported
Comments: Not reported	
Date A310 Letter Printed:	Not reported
Date Local Authority Was Notified:	Not reported
Date Updated:	Not reported
Date Report Faxed to Local Authority:	Not reported
Local Authority Notification Date:	Not reported
Rep Receive Date:	08/10/2015
Reporter Type:	Other
Reporter Name:	REDACTED
Reporter Title:	REDACTED
Reporter Org:	REDATED
Reporter Address:	Not reported
Reporter City,St,Zip:	Not reported
Reporter County:	Not reported
Incident Status:	Terminated
Incident Category Source:	Other
Incident Source Name:	JERSEY CITY REDEVELOPMENT AGENCY
Incident Source Address:	66 YORK ST 2ND FL
Incident Source Address 2:	Not reported
Incident Source City,St,Zip:	Jersey City, NJ 07302
Incident Source County:	Hudson
DEP Requested:	No
Confidential:	Not reported
Notify Type:	Not reported
Road Closed:	Not reported
Direction:	Not reported
Responsible Party:	Not reported
Responsible Party Name:	Not reported
Responsible Party Contact:	Not reported
Responsible Party Title:	Not reported
Responsible Party Phone:	Not reported
Responsible Party Street:	Not reported

PITTSBURGH METAL & GRAPHICS (Continued) **S109166819**

Responsible Party County:	Not reported
Responsible Party City,St,Zip:	Not reported
Memo. Of Understanding:	Not reported
Drill/trng Exercise:	Not reported
Hazardous:	Not reported
Name:	Not reported
Address:	41 AETNA ST
City,State,Zip:	JERSEY CITY, NJ 07302
Facility Type:	Industrial
Facility Phone:	Not reported
Incident Date:	03/13/2020
Incident Time:	Not reported
Trenton Dispatch Log Number:	750278
Case Number:	20-04-15-1501-30
Date Received:	04/15/2020
Nature of Incident:	Not reported
Operator:	Not reported
Incident Type:	UNK SO Groundwater Cont.
Incident Location:	DEMO BUILDING ON VACANT LOT
Location:	Not reported
Other Location:	Not reported
Contact Name:	CHRIS FIORE
Caller Name:	Not reported
Caller Title:	Not reported
Caller Address:	Not reported
Caller City,St,Zip:	Not reported
Caller Telephone:	Not reported
Substance(s):	Not reported
Substance Type:	Not reported
Substance Identity:	Not reported
CAS Number:	Not reported
A310 Letter:	Not reported
TCPA Chemical:	Not reported
Hazrds Material:	Not reported
COMU:	Not reported
Ref. Code:	Not reported
Amt Released:	Not reported
Contained:	Not reported
Release Type:	Not reported
Release VE:	Not reported
Injuries:	No
Public Exposure:	No
Facility Evacuation:	No
Police at Scene:	No
Firemen at Scene:	No
Contamination of:	Not reported
Receiving Water:	Not reported
Status at Spill:	Not reported
NJ Spill Date:	Not reported
NJ Spill Time:	Not reported
NJ Spill Name:	Not reported
NJ Spill Title:	Not reported
NJ Spill Phone:	Not reported
Other Date:	Not reported
Other Time:	Not reported
Other Name:	Not reported

PITTSBURGH METAL & GRAPHICS (Continued) **S109166819**

Other Title:	Not reported
Other Telephone:	Not reported
Public Evacuation:	No
Assistance Requested:	Not reported
Wind Direction/Speed:	Not reported
Local Municipality Notified:	Not reported
Local Municipality Name:	Not reported
Local Municipality Title:	Not reported
Local Municipality Telephone:	Not reported
Local Municipality Date:	Not reported
Local Municipality Time:	Not reported
Incident Description:	Not reported
Incident Name:	Not reported
Incident Referred To:	Not reported
Incident Region:	Not reported
Incident Telephone:	Not reported
Incident Date:	Not reported
Incident time:	Not reported
Incident ITM:	Not reported
Comments: Not reported	
Date A310 Letter Printed:	Not reported
Date Local Authority Was Notified:	Not reported
Date Updated:	Not reported
Date Report Faxed to Local Authority:	Not reported
Local Authority Notification Date:	Not reported
Rep Receive Date:	04/15/2020
Reporter Type:	Other
Reporter Name:	REDACTED
Reporter Title:	REDACTED
Reporter Org:	REDATED
Reporter Address:	Not reported
Reporter City,St,Zip:	Not reported
Reporter County:	Not reported
Incident Status:	Continuous
Incident Category Source:	Other
Incident Source Name:	JERSEY CITY REDEVELOPMENT AGENCY
Incident Source Address:	66 YORK ST, 3RD FLOOR
Incident Source Address 2:	Not reported
Incident Source City,St,Zip:	Jersey City, NJ
Incident Source County:	Hudson
DEP Requested:	No
Confidential:	Not reported
Notify Type:	Not reported
Road Closed:	Not reported
Direction:	Not reported
Responsible Party:	Not reported
Responsible Party Name:	Not reported
Responsible Party Contact:	Not reported
Responsible Party Title:	Not reported
Responsible Party Phone:	Not reported
Responsible Party Street:	Not reported
Responsible Party County:	Not reported
Responsible Party City,St,Zip:	Not reported
Memo. Of Understanding:	Not reported
Drill/trng Exercise:	Not reported
Hazardous:	Not reported

PITTSBURGH METAL & GRAPHICS (Continued) **S109166819**

NJ Financial Assurance:

Name:	PITTSBURGH METAL & GRAPHICS
Address:	41 AETNA ST
City,State,Zip:	JERSEY CITY, NJ
Dispositon Date:	10/21/2020
RFS Disposition Description:	APPROVED
Institution:	AETNA MONMOUTH URBAN RENEWAL LLC
RFS Type Description:	Remediation Trust Fund
PI Number:	901686
Activity Class Code:	RFS
Act Class Decode:	Remediation Funding Source
Document Title:	Pittsburgh Metal & Graphics

BP650 **PITTSBURGH METAL/AETNA** **NJ Release** **S107064734**
Target **41-59/61-63 AETNA ST** **N/A**
Property **JERSEY CITY, NJ**

Site 26 of 36 in cluster BP

Actual: **1 ft.**
Focus Map: **6**

NJ Release:

Name:	PITTSBURGH METAL/AETNA
Address:	41-59/61-63 AETNA ST
City,State,Zip:	JERSEY CITY, NJ
Facility Type:	Not reported
Facility Phone:	Not reported
Incident Date:	07/26/2000
Incident Time:	Not reported
Trenton Dispatch Log Number:	65094
Case Number:	00-07-26-0121-26
Date Received:	07/26/2000
Nature of Incident:	Not reported
Operator:	STIVES
Incident Type:	Not reported
Incident Location:	Not reported
Location:	Other
Other Location:	Not reported
Contact Name:	Not reported
Caller Name:	REDACTED
Caller Title:	Not reported
Caller Address:	Not reported
Caller City,St,Zip:	Not reported
Caller Telephone:	Not reported
Substance(s):	Not reported
Substance Type:	Not reported
Substance Identity:	Not reported
CAS Number:	Not reported
A310 Letter:	False
TCPA Chemical:	Not reported
Hazrds Material:	Not reported
COMU:	0906
Ref. Code:	101
Amt Released:	Not reported
Contained:	Not reported
Release Type:	Not reported
Release VE:	Not reported
Injuries:	Not reported
Public Exposure:	Not reported

PITTSBURGH METAL/AETNA (Continued) **S107064734**

Facility Evacuation:	Not reported
Police at Scene:	Not reported
Firemen at Scene:	Not reported
Contamination of:	Not reported
Receiving Water:	Not reported
Status at Spill:	Information REDACTED due to data corrutpion causing status reporting errors
NJ Spill Date:	Not reported
NJ Spill Time:	Not reported
NJ Spill Name:	Not reported
NJ Spill Title:	Not reported
NJ Spill Phone:	Not reported
Other Date:	Not reported
Other Time:	Not reported
Other Name:	Not reported
Other Title:	Not reported
Other Telephone:	Not reported
Public Evacuation:	Not reported
Assistance Requested:	Not reported
Wind Direction/Speed:	0
Local Municipality Notified:	No
Local Municipality Name:	Not reported
Local Municipality Title:	Not reported
Local Municipality Telephone:	Not reported
Local Municipality Date:	Not reported
Local Municipality Time:	Not reported
Incident Description:	Not reported
Incident Name:	Not reported
Incident Referred To:	Not reported
Incident Region:	Not reported
Incident Telephone:	Not reported
Incident Date:	Not reported
Incident time:	Not reported
Incident ITM:	Not reported
Comments: Not reported	
Date A310 Letter Printed:	Not reported
Date Local Authority Was Notified:	Not reported
Date Updated:	Not reported
Date Report Faxed to Local Authority:	Not reported
Local Authority Notification Date:	Not reported
Rep Receive Date:	Not reported
Reporter Type:	Not reported
Reporter Name:	Not reported
Reporter Title:	Not reported
Reporter Org:	Not reported
Reporter Address:	Not reported
Reporter City,St,Zip:	Not reported
Reporter County:	Not reported
Incident Status:	Not reported
Incident Category Source:	Not reported
Incident Source Name:	Not reported
Incident Source Address:	Not reported
Incident Source Address 2:	Not reported
Incident Source City,St,Zip:	Not reported
Incident Source County:	Not reported
DEP Requested:	Not reported
Confidential:	Not reported

PITTSBURGH METAL/AETNA (Continued) **S107064734**

Notify Type:	Other
Road Closed:	Not reported
Direction:	Not reported
Responsible Party:	Not reported
Responsible Party Name:	Not reported
Responsible Party Contact:	Not reported
Responsible Party Title:	Not reported
Responsible Party Phone:	Not reported
Responsible Party Street:	Not reported
Responsible Party County:	Not reported
Responsible Party City,St,Zip:	Not reported
Memo. Of Understanding:	Yes
Drill/trng Exercise:	No
Hazardous:	Not reported

BP651 **PITTSBURGH METAL & GRAPHICS** **NJ UST** **U004240407**
Target **41 AETNA ST** **N/A**
Property **JERSEY CITY, NJ 07308**

Site 27 of 36 in cluster BP

Actual:
1 ft.

Focus Map:
6

UST:

Facility ID:	G000005810

Contact:

Owner Name:	DAVID P DONNELLY
Organization:	JERSEY CITY REDEVELOPMENT AGENCY
Contact Type(UST Reg):	Facility Operator
Contact Address (UST Reg):	66 YORK ST - 2ND FL
Contact Address 2 (UST Reg):	Not reported
Conact City,St,Zip (UST Reg):	Jersey City, NJ 07302

Owner Name:	DAVID P DONNELLY
Organization:	JERSEY CITY REDEVELOPMENT AGENCY
Contact Type(UST Reg):	Tank Owner
Contact Address (UST Reg):	66 YORK ST - 2ND FL
Contact Address 2 (UST Reg):	Not reported
Conact City,St,Zip (UST Reg):	Jersey City, NJ 07302

Tanks:

Tank Id:	TANK-124792
Tank Number:	0001
Tank Status:	**Removed**
Tank Status Date:	08/10/2015
Install Date:	01/01/1944
Tank Contents:	Leaded Gasoline
Tank Size:	2000
Tank Compliance:	No
Overfill:	Not reported
Compliance Monitoring?:	No
Overfill Protection:	Not reported
Spill Containment:	Not reported
Tank Wellhead Protection:	Not reported
Tank/Pipe Construction Type:	Tank Bare steel
Tank/Pipe Construction Type:	Pipe Bare steel
Tank/Pipe Monitor:	Pipe None

PITTSBURGH METAL & GRAPHICS (Continued) **U004240407**

Tank/Pipe Monitor: Tank None

BP652 **PITTSBURGH METAL & GRAPHICS(BLOCK 15801 LOTS 78.01** **RCRA-LQG** **1026497971**
Target **41-59 AETNA ST** **PADS** **NJR000080044**
Property **JERSEY CITY, NJ 07302**

Site 28 of 36 in cluster BP

Actual: **1 ft.**

Focus Map: **6**

RCRA-LQG:

Date Form Received by Agency:	2020-08-24 00:00:00.0
Handler Name:	PITTSBURGH METAL & GRAPHICS(BLOCK 15801 LOTS 78.01 & 78.02)
Handler Address:	41-59 AETNA ST
Handler City,State,Zip:	JERSEY CITY, NJ 07302
EPA ID:	NJR000080044
Contact Name:	CLAY MCPHAIL
Contact Address:	5TH AVE
Contact City,State,Zip:	NEW YORK, NY 10176
Contact Telephone:	212-692-5408
Contact Fax:	Not reported
Contact Email:	CMCPHAIL@ARGENTVENTURES.COM
Contact Title:	AUTHORIZED AGENT
EPA Region:	02
Land Type:	Private
Federal Waste Generator Description:	Large Quantity Generator
Non-Notifier:	Not reported
Biennial Report Cycle:	Not reported
Accessibility:	Not reported
Active Site Indicator:	Handler Activities
State District Owner:	Not reported
State District:	Not reported
Mailing Address:	5TH AVE
Mailing City,State,Zip:	NEW YORK, NY 10176
Owner Name:	AQ LIBERTY LLC
Owner Type:	Private
Operator Name:	AQ LIBERTY LLC
Operator Type:	Private
Short-Term Generator Activity:	Yes
Importer Activity:	No
Mixed Waste Generator:	No
Transporter Activity:	No
Transfer Facility Activity:	No
Recycler Activity with Storage:	No
Small Quantity On-Site Burner Exemption:	No
Smelting Melting and Refining Furnace Exemption:	No
Underground Injection Control:	No
Off-Site Waste Receipt:	No
Universal Waste Indicator:	No
Universal Waste Destination Facility:	No
Federal Universal Waste:	No
Active Site Fed-Reg Treatment Storage and Disposal Facility:	Not reported
Active Site Converter Treatment storage and Disposal Facility:	Not reported
Active Site State-Reg Treatment Storage and Disposal Facility:	Not reported
Active Site State-Reg Handler:	---
Federal Facility Indicator:	Not reported
Hazardous Secondary Material Indicator:	N
Sub-Part K Indicator:	Not reported
Commercial TSD Indicator:	No
Treatment Storage and Disposal Type:	Not reported

PITTSBURGH METAL & GRAPHICS(BLOCK 15801 LOTS 78.01 & 78.02) (Continued) **1026497971**

2018 GPRA Permit Baseline:	Not on the Baseline
2018 GPRA Renewals Baseline:	Not on the Baseline
Permit Renewals Workload Universe:	Not reported
Permit Workload Universe:	Not reported
Permit Progress Universe:	Not reported
Post-Closure Workload Universe:	Not reported
Closure Workload Universe:	Not reported
202 GPRA Corrective Action Baseline:	No
Corrective Action Workload Universe:	No
Subject to Corrective Action Universe:	No
Non-TSDFs Where RCRA CA has Been Imposed Universe:	No
TSDFs Potentially Subject to CA Under 3004 (u)/(v) Universe:	No
TSDFs Only Subject to CA under Discretionary Auth Universe:	No
Corrective Action Priority Ranking:	No NCAPS ranking
Environmental Control Indicator:	No
Institutional Control Indicator:	No
Human Exposure Controls Indicator:	N/A
Groundwater Controls Indicator:	N/A
Operating TSDF Universe:	Not reported
Full Enforcement Universe:	Not reported
Significant Non-Complier Universe:	No
Unaddressed Significant Non-Complier Universe:	No
Addressed Significant Non-Complier Universe:	No
Significant Non-Complier With a Compliance Schedule Universe:	No
Financial Assurance Required:	Not reported
Handler Date of Last Change:	2020-08-26 12:47:13.0
Recognized Trader-Importer:	No
Recognized Trader-Exporter:	No
Importer of Spent Lead Acid Batteries:	No
Exporter of Spent Lead Acid Batteries:	No
Recycler Activity Without Storage:	No
Manifest Broker:	No
Sub-Part P Indicator:	No

Hazardous Waste Summary:

Waste Code:	D006
Waste Description:	CADMIUM
Waste Code:	D008
Waste Description:	LEAD

Handler - Owner Operator:

Owner/Operator Indicator:	Operator
Owner/Operator Name:	AQ LIBERTY LLC
Legal Status:	Private
Date Became Current:	2020-06-26 00:00:00.
Date Ended Current:	Not reported
Owner/Operator Address:	551 5TH AVE
Owner/Operator City,State,Zip:	NEW YORK, NY 10176
Owner/Operator Telephone:	212-692-5408
Owner/Operator Telephone Ext:	Not reported
Owner/Operator Fax:	Not reported
Owner/Operator Email:	CMCPHAIL@ARGENTVENTURES.COM
Owner/Operator Indicator:	Owner

PITTSBURGH METAL & GRAPHICS(BLOCK 15801 LOTS 78.01 & 78.02) (Continued) **1026497971**

Owner/Operator Name:	AQ LIBERTY LLC
Legal Status:	Private
Date Became Current:	2020-06-26 00:00:00.
Date Ended Current:	Not reported
Owner/Operator Address:	551 5TH AVE
Owner/Operator City,State,Zip:	NEW YORK, NY 10176
Owner/Operator Telephone:	212-692-5408
Owner/Operator Telephone Ext:	Not reported
Owner/Operator Fax:	Not reported
Owner/Operator Email:	CMCPHAIL@ARGENTVENTURES.COM

Historic Generators:

Receive Date:	2020-08-24 00:00:00.0
Handler Name:	PITTSBURGH METAL & GRAPHICS(BLOCK 15801 LOTS 78.01 & 78.02)
Federal Waste Generator Description:	Large Quantity Generator
State District Owner:	Not reported
Large Quantity Handler of Universal Waste:	No
Recognized Trader Importer:	No
Recognized Trader Exporter:	No
Spent Lead Acid Battery Importer:	No
Spent Lead Acid Battery Exporter:	No
Current Record:	Yes
Non Storage Recycler Activity:	No
Electronic Manifest Broker:	No

List of NAICS Codes and Descriptions:

NAICS Code:	221118
NAICS Description:	OTHER ELECTRIC POWER GENERATION

Facility Has Received Notices of Violations:

Violations:	No Violations Found

Evaluation Action Summary:

Evaluations:	No Evaluations Found

PADS:

Name:	PITTSBURGH METAL & GRAPHICS
Address:	41-59 AETNA ST
Address 2:	Not reported
City,State,Zip:	JERSEY CITY, NJ 07302
EDR ID:	1026497971
EPAID:	NJR000080044
Region:	2
Generator:	Y
Storer:	N
Disposer:	N
Transporter:	N
Smelter:	N
Research Facility:	N
Mailing Address:	551 5TH AVE
Mailing Address 2:	34TH FL
Mailing City:	NEW YORK
Mailing State:	NY
Mailing Zip:	10176

PITTSBURGH METAL & GRAPHICS(BLOCK 15801 LOTS 78.01 & 78.02) (Continued) **1026497971**

Mailing Country:	US
Owner Name:	AQ LIBERTY LLC
Certification Date:	08/17/2020
Contact Name:	CLAY MCPHAIL
Contact Title:	Not reported
Contact Telephone:	212-692-5408
Contact Text:	Not reported
Contact Email:	CMCPHAIL@ARGENTVENTURES.COM

BP653 **PITTSBURGH METALS & GRAPHICS** **SEMS** **1000420794**
Target **41-59 AETNA STREET (FOOT)** **RCRA NonGen / NLR** **NJD981490295**
Property **JERSEY CITY, NJ 07302** **PRP**
NY MANIFEST

Site 29 of 36 in cluster BP

Actual:
1 ft.

Focus Map:
6

SEMS:

Site ID:	0201097
EPA ID:	NJD981490295
Name:	PITTSBURGH METALS & GRAPHICS
Address:	41-59 AETNA STREET (FOOT)
Address 2:	Not reported
City,State,Zip:	JERSEY CITY, NJ 07302
Cong District:	13
FIPS Code:	34017
Latitude:	Not reported
Longitude:	Not reported
FF:	N
NPL:	Not on the NPL
Non NPL Status:	Referred to Removal - NFRAP

SEMS Detail:

Region:	02
Site ID:	0201097
EPA ID:	NJD981490295
Site Name:	PITTSBURGH METALS & GRAPHICS
NPL:	N
FF:	N
OU:	00
Action Code:	RV
Action Name:	RMVL
SEQ:	2
Start Date:	1998-09-25 04:00:00
Finish Date:	5/22/2000 4:00:00 AM
Qual:	C
Current Action Lead:	EPA Perf

Region:	02
Site ID:	0201097
EPA ID:	NJD981490295
Site Name:	PITTSBURGH METALS & GRAPHICS
NPL:	N
FF:	N
OU:	00
Action Code:	RV
Action Name:	RMVL
SEQ:	1
Start Date:	1998-04-15 04:00:00
Finish Date:	7/2/1998 4:00:00 AM

PITTSBURGH METALS & GRAPHICS (Continued) **1000420794**

Qual:	S
Current Action Lead:	EPA Perf
Region:	02
Site ID:	0201097
EPA ID:	NJD981490295
Site Name:	PITTSBURGH METALS & GRAPHICS
NPL:	N
FF:	N
OU:	00
Action Code:	AR
Action Name:	ADMIN REC
SEQ:	1
Start Date:	1998-11-30 05:00:00
Finish Date:	Not reported
Qual:	V
Current Action Lead:	EPA Perf
Region:	02
Site ID:	0201097
EPA ID:	NJD981490295
Site Name:	PITTSBURGH METALS & GRAPHICS
NPL:	N
FF:	N
OU:	00
Action Code:	SI
Action Name:	SI
SEQ:	1
Start Date:	1988-09-21 04:00:00
Finish Date:	9/28/1988 4:00:00 AM
Qual:	N
Current Action Lead:	EPA Perf
Region:	02
Site ID:	0201097
EPA ID:	NJD981490295
Site Name:	PITTSBURGH METALS & GRAPHICS
NPL:	N
FF:	N
OU:	00
Action Code:	RS
Action Name:	RV ASSESS
SEQ:	1
Start Date:	1997-06-15 04:00:00
Finish Date:	9/17/1998 4:00:00 AM
Qual:	Not reported
Current Action Lead:	EPA Perf
Region:	02
Site ID:	0201097
EPA ID:	NJD981490295
Site Name:	PITTSBURGH METALS & GRAPHICS
NPL:	N
FF:	N
OU:	00
Action Code:	DS
Action Name:	DISCVRY

PITTSBURGH METALS & GRAPHICS (Continued) **1000420794**

SEQ:	1
Start Date:	1986-06-27 04:00:00
Finish Date:	6/27/1986 4:00:00 AM
Qual:	Not reported
Current Action Lead:	St Perf
Region:	02
Site ID:	0201097
EPA ID:	NJD981490295
Site Name:	PITTSBURGH METALS & GRAPHICS
NPL:	N
FF:	N
OU:	00
Action Code:	PA
Action Name:	PA
SEQ:	1
Start Date:	1986-06-27 04:00:00
Finish Date:	6/30/1986 4:00:00 AM
Qual:	L
Current Action Lead:	St Perf

RCRA NonGen / NLR:

Date Form Received by Agency:	2007-01-01 00:00:00.0
Handler Name:	PITTSBURGH METAL CERCLA CLEANUP
Handler Address:	41-59 AETNA ST
Handler City,State,Zip:	JERSEY CITY, NJ 07303
EPA ID:	NJD981490295
Contact Name:	NICK MAGRIPLES
Contact Address:	WOODBRIDGE AVE MS211
Contact City,State,Zip:	EDISON, NJ 08837
Contact Telephone:	732-906-6930
Contact Fax:	Not reported
Contact Email:	Not reported
Contact Title:	Not reported
EPA Region:	02
Land Type:	Not reported
Federal Waste Generator Description:	Not a generator, verified
Non-Notifier:	Not reported
Biennial Report Cycle:	Not reported
Accessibility:	Not reported
Active Site Indicator:	Not reported
State District Owner:	NJ
State District:	NORTHERN
Mailing Address:	WOODBRIDGE AVE MS211
Mailing City,State,Zip:	EDISON, NJ 08837
Owner Name:	PITTSBURGH METAL & EQUIPMENT CO
Owner Type:	Private
Operator Name:	PITTSBURGH METAL & EQUIPMENT CO
Operator Type:	Private
Short-Term Generator Activity:	No
Importer Activity:	No
Mixed Waste Generator:	No
Transporter Activity:	No
Transfer Facility Activity:	No
Recycler Activity with Storage:	No
Small Quantity On-Site Burner Exemption:	No

PITTSBURGH METALS & GRAPHICS (Continued) **1000420794**

Smelting Melting and Refining Furnace Exemption:	No
Underground Injection Control:	No
Off-Site Waste Receipt:	No
Universal Waste Indicator:	No
Universal Waste Destination Facility:	No
Federal Universal Waste:	No
Active Site Fed-Reg Treatment Storage and Disposal Facility:	Not reported
Active Site Converter Treatment storage and Disposal Facility:	Not reported
Active Site State-Reg Treatment Storage and Disposal Facility:	Not reported
Active Site State-Reg Handler:	---
Federal Facility Indicator:	Not reported
Hazardous Secondary Material Indicator:	NN
Sub-Part K Indicator:	Not reported
Commercial TSD Indicator:	No
Treatment Storage and Disposal Type:	Not reported
2018 GPRA Permit Baseline:	Not on the Baseline
2018 GPRA Renewals Baseline:	Not on the Baseline
Permit Renewals Workload Universe:	Not reported
Permit Workload Universe:	Not reported
Permit Progress Universe:	Not reported
Post-Closure Workload Universe:	Not reported
Closure Workload Universe:	Not reported
202 GPRA Corrective Action Baseline:	No
Corrective Action Workload Universe:	No
Subject to Corrective Action Universe:	No
Non-TSDFs Where RCRA CA has Been Imposed Universe:	No
TSDFs Potentially Subject to CA Under 3004 (u)/(v) Universe:	No
TSDFs Only Subject to CA under Discretionary Auth Universe:	No
Corrective Action Priority Ranking:	No NCAPS ranking
Environmental Control Indicator:	No
Institutional Control Indicator:	No
Human Exposure Controls Indicator:	N/A
Groundwater Controls Indicator:	N/A
Operating TSDF Universe:	Not reported
Full Enforcement Universe:	Not reported
Significant Non-Complier Universe:	No
Unaddressed Significant Non-Complier Universe:	No
Addressed Significant Non-Complier Universe:	No
Significant Non-Complier With a Compliance Schedule Universe:	No
Financial Assurance Required:	Not reported
Handler Date of Last Change:	2009-01-23 15:15:38.0
Recognized Trader-Importer:	No
Recognized Trader-Exporter:	No
Importer of Spent Lead Acid Batteries:	No
Exporter of Spent Lead Acid Batteries:	No
Recycler Activity Without Storage:	Not reported
Manifest Broker:	Not reported
Sub-Part P Indicator:	Not reported

Hazardous Waste Summary:

Waste Code:	D000
Waste Description:	Not Defined
Waste Code:	D006
Waste Description:	CADMIUM

PITTSBURGH METALS & GRAPHICS (Continued) **1000420794**

Waste Code: D008
Waste Description: LEAD

Handler - Owner Operator:
Owner/Operator Indicator: Operator
Owner/Operator Name: PITTSBURGH METAL & EQUIPMENT CO
Legal Status: Private
Date Became Current: Not reported
Date Ended Current: Not reported
Owner/Operator Address: PO BOX 14
Owner/Operator City,State,Zip: JERSEY CITY, NJ 07303
Owner/Operator Telephone: 516-422-1674
Owner/Operator Telephone Ext: Not reported
Owner/Operator Fax: Not reported
Owner/Operator Email: Not reported

Owner/Operator Indicator: Owner
Owner/Operator Name: PITTSBURGH METAL & EQUIPMENT CO
Legal Status: Private
Date Became Current: Not reported
Date Ended Current: Not reported
Owner/Operator Address: PO BOX 14
Owner/Operator City,State,Zip: JERSEY CITY, NJ 07303
Owner/Operator Telephone: 516-422-1674
Owner/Operator Telephone Ext: Not reported
Owner/Operator Fax: Not reported
Owner/Operator Email: Not reported

Owner/Operator Indicator: Owner
Owner/Operator Name: PITTSBURGH METAL & EQUIPMENT CO
Legal Status: Private
Date Became Current: Not reported
Date Ended Current: Not reported
Owner/Operator Address: PO BOX 14
Owner/Operator City,State,Zip: JERSEY CITY, NJ 07303
Owner/Operator Telephone: 516-422-1674
Owner/Operator Telephone Ext: Not reported
Owner/Operator Fax: Not reported
Owner/Operator Email: Not reported

Historic Generators:
Receive Date: 2006-01-01 00:00:00.0
Handler Name: PITTSBURGH METAL-SUPERFUND SITE C/O EPA
Federal Waste Generator Description: Not a generator, verified
State District Owner: NJ
Large Quantity Handler of Universal Waste: No
Recognized Trader Importer: No
Recognized Trader Exporter: No
Spent Lead Acid Battery Importer: No
Spent Lead Acid Battery Exporter: No
Current Record: No
Non Storage Recycler Activity: Not reported
Electronic Manifest Broker: Not reported

Receive Date: 2007-01-01 00:00:00.0
Handler Name: PITTSBURGH METAL CERCLA CLEANUP

PITTSBURGH METALS & GRAPHICS (Continued) **1000420794**

Federal Waste Generator Description:	Not a generator, verified
State District Owner:	NJ
Large Quantity Handler of Universal Waste:	No
Recognized Trader Importer:	No
Recognized Trader Exporter:	No
Spent Lead Acid Battery Importer:	No
Spent Lead Acid Battery Exporter:	No
Current Record:	Yes
Non Storage Recycler Activity:	Not reported
Electronic Manifest Broker:	Not reported

Receive Date:	1995-09-23 00:00:00.0
Handler Name:	PITTSBURGH METAL-SUPERFUND SITE C/O EPA
Federal Waste Generator Description:	Large Quantity Generator
State District Owner:	NJ
Large Quantity Handler of Universal Waste:	No
Recognized Trader Importer:	No
Recognized Trader Exporter:	No
Spent Lead Acid Battery Importer:	No
Spent Lead Acid Battery Exporter:	No
Current Record:	No
Non Storage Recycler Activity:	Not reported
Electronic Manifest Broker:	Not reported

List of NAICS Codes and Descriptions:
NAICS Codes: No NAICS Codes Found

Facility Has Received Notices of Violations:
Violations: No Violations Found

Evaluation Action Summary:
Evaluations: No Evaluations Found

PRP:
PRP Name:
(IVERES - LEE) BECTON, DICKINSON AND COMPANY
A DEMAREST - MICHAEL BAUMAN D/B/A
A K ALLEN CO INC
ABIGAL PRESS INC
ACCO WORLD CORP
AD-A-DAY COMPANY INC
ADVANCED PRINTING
ALCOM PRINTING GROUP
ALL-STATE INTERNATIONAL INC
ALLEN L GEISER & SON INC
ALLEN W WASMUND & SONS INC
AMERICAN BANKER
AMERICAN BANKER - THOMSON CORPORATION
AMERICAN DIRECT MAIL CO INC
AMERICAN PRINTING & ENVELOPE CO -APEL
AMERICAN STATIONERY CO INC
APPERSON PRINT MANAGEMENT SERVICES
ARTCRAFT PRINTERS INC
ASCOT TAG & LABEL INC
ATHENS PRINTING COMP - LEANDROS PAPATHANASIOU D/B/A

PITTSBURGH METALS & GRAPHICS (Continued) **1000420794**

Click this hyperlink while viewing on your computer to access
211 additional PRP: record(s) in the EDR Site Report.

NY MANIFEST:

Name:	USEPA REGION II - PITTSBURGH METALS
Address:	41-59 AETNA ST
City,State,Zip:	JERSEY CITY, NJ 07303
Country:	USA
EPA ID:	NJD981490295
Facility Status:	Not reported
Location Address 1:	41-59 AETNA ST
Code:	BP
Location Address 2:	Not reported
Total Tanks:	Not reported
Location City:	JERSEY CITY
Location State:	NJ
Location Zip:	07302
Location Zip 4:	Not reported

NY MANIFEST:

EPAID:	NJD981490295
Mailing Name:	USEPA REGION II - PITTSBURGH METALS
Mailing Contact:	NICK MAGRIPLES
Mailing Address 1:	41-59 AETNA ST
Mailing Address 2:	Not reported
Mailing City:	JERSEY CITY
Mailing State:	NJ
Mailing Zip:	07302
Mailing Zip 4:	Not reported
Mailing Country:	USA
Mailing Phone:	7329066930

NY MANIFEST:

Document ID:	NYB7169274
Manifest Status:	Not reported
seq:	01
Year:	2000
Trans1 State ID:	1114231ME
Trans2 State ID:	Not reported
Generator Ship Date:	03/13/2000
Trans1 Recv Date:	03/13/2000
Trans2 Recv Date:	Not reported
TSD Site Recv Date:	03/14/2000
Part A Recv Date:	Not reported
Part B Recv Date:	Not reported
Generator EPA ID:	NJD981490295
Trans1 EPA ID:	MAD039322250
Trans2 EPA ID:	Not reported
TSDF ID 1:	NYD049836679
TSDF ID 2:	Not reported
Manifest Tracking Number:	Not reported
Import Indicator:	Not reported
Export Indicator:	Not reported
Discr Quantity Indicator:	Not reported
Discr Type Indicator:	Not reported
Discr Residue Indicator:	Not reported
Discr Partial Reject Indicator:	Not reported

PITTSBURGH METALS & GRAPHICS (Continued) **1000420794**

Discr Full Reject Indicator:	Not reported
Manifest Ref Number:	Not reported
Alt Facility RCRA ID:	Not reported
Alt Facility Sign Date:	Not reported
MGMT Method Type Code:	Not reported
Waste Code:	D006 - CADMIUM 1.0 MG/L TCLP
Waste Code:	Not reported
Waste Code:	Not reported
Waste Code:	Not reported
Waste Code:	Not reported
Waste Code:	Not reported
Quantity:	06720
Units:	P - Pounds
Number of Containers:	001
Container Type:	CM - Metal boxes, cases, roll-offs
Handling Method:	L Landfill.
Specific Gravity:	01.00

BP654 **JERSEY CITY MUA MILL CREEK NETTING FACILITY** **FINDS** **1016794594**
Target **JERSEY CITY INS** **N/A**
Property **JERSEY CITY, NJ 07305**

Site 30 of 36 in cluster BP

Actual: **1 ft.**
Focus Map: **6**

FINDS:
Registry ID: 110058413006

Click Here:

Environmental Interest/Information System:
NJ-NJEMS (New Jersey - New Jersey Environmental Management System). The Department of Environmental Protection (NJDEP) manages large databases of environmental information in this integrated system.

Click this hyperlink while viewing on your computer to access additional FINDS: detail in the EDR Site Report.

BP655 **PITTSBURGH METALS & GRAPHICS** **ICIS** **1016108542**
Target **41-59 AETNA STREET** **FINDS** **N/A**
Property **JERSEY CITY, NJ 07302** **ECHO**

Site 31 of 36 in cluster BP

Actual: **1 ft.**
Focus Map: **6**

ICIS:

Enforcement Action ID:	02-2005-2007
FRS ID:	110004191259
Action Name:	A. Demarest Co., et al.
Facility Name:	PITTSBURGH METALS & GRAPHICS
Facility Address:	41-59 AETNA STREET JERSEY CITY, NJ 07302
Enforcement Action Type:	CERCLA 122G1A Agrmt For De Minimus Cr
Facility County:	HUDSON
Program System Acronym:	CERCLIS
Enforcement Action Forum Desc:	Administrative - Formal
EA Type Code:	122G1A
Facility SIC Code:	Not reported
Federal Facility ID:	Not reported

PITTSBURGH METALS & GRAPHICS (Continued) **1016108542**

Latitude in Decimal Degrees: 40.71307
Longitude in Decimal Degrees: -74.05176
Permit Type Desc: Not reported
Program System Acronym: NJD981490295
Facility NAICS Code: Not reported
Tribal Land Code: Not reported

Facility Name: PITTSBURGH METAL CERCLA CLEANUP
Address: 41-59 AETNA STREET
Tribal Indicator: N
Fed Facility: No
NAIC Code: Not reported
SIC Code: Not reported

Facility Name: PITTSBURGH METAL CERCLA CLEANUP
Address: 41-59 AETNA STREET
Tribal Indicator: N
Fed Facility: No
NAIC Code: Not reported
SIC Code: Not reported

Facility Name: PITTSBURGH METAL CERCLA CLEANUP
Address: 41-59 AETNA STREET
Tribal Indicator: N
Fed Facility: No
NAIC Code: Not reported
SIC Code: Not reported

FINDS:
Registry ID: 110004191259

Click Here:

Environmental Interest/Information System:
RCRAInfo is a national information system that supports the Resource Conservation and Recovery Act (RCRA) program through the tracking of events and activities related to facilities that generate, transport, and treat, store, or dispose of hazardous waste. RCRAInfo allows RCRA program staff to track the notification, permit, compliance, and corrective action activities required under RCRA.
SUPERFUND (NON-NPL)

Click this hyperlink while viewing on your computer to access additional FINDS: detail in the EDR Site Report.

ECHO:
Envid: 1016108542
Registry ID: 110004191259
DFR URL: http://echo.epa.gov/detailed-facility-report?fid=110004191259
Name: PITTSBURGH METALS & GRAPHICS
Address: 41-59 AETNA STREET
City,State,Zip: JERSEY CITY, NJ 07302

BP656 **ONE HABOR** **NJ NJEMS** **S123395568**
Target **7 39 AETNA ST** **N/A**
Property **JERSEY CITY, NJ 07302**

Site 32 of 36 in cluster BP

Actual: NJEMS:
1 ft.

Name:	ONE HABOR
Address:	7 39 AETNA ST
City,State,Zip:	JERSEY CITY, NJ 07302
Site Id:	596187
Municipality:	JERSEY CITY
Municipality Name From Spatial Overlay:	JERSEY CITY
GNIS Civil Code For Municipality:	885264
Municipal Code (NJ-1040):	0906
X Coord:	616107
Y Coord:	684894
Coord System:	NJ STATE PLANE (NAD83) - USFEET
Coord Type:	Exact Address Match
Coord Orign:	DEP-GIS
State Standard Numeric Code From Spatial Overlay:	0906
Unique Feature Number For Municipality From Spatial Overlay:	3401736000
Eleven Digit Hydrologic Unit Code From Spatial Overlay):	02030101170
Fourteen Digit Hydrologic Unit Code From Spatial Overlay:	02030101170010
Watershed Management Area Number From Spatial Overlay:	05
Watershed Management Area Name From Spatial Overlay:	Hackensack, Hudson, and Pascack
Water Region Code From Spatial Overlay:	1
Water Region Name From Spatial Overlay:	Northeast
Sub Watershed Name From Overlay:	Hudson River
Watershed Name From Spatial Overlay:	Hudson River

Focus Map:
6

BP657 **METALLIX INC** **FINDS** **1007082537**
Target **7 39 AETNA ST** **N/A**
Property **JERSEY CITY, NJ 07302**

Site 33 of 36 in cluster BP

Actual: FINDS:
1 ft.
Registry ID: 110015599878

Focus Map:
6
Click Here:

Environmental Interest/Information System:
NJ-NJEMS (New Jersey - New Jersey Environmental Management System).
The Department of Environmental Protection (NJDEP) manages large databases of environmental information in this integrated system.

Click this hyperlink while viewing on your computer to access additional FINDS: detail in the EDR Site Report.

BP658 **METALLIX INC SOUTH** **NJ SHWS** **S111832741**
Target **35 39 AETNA ST** **NJ NJEMS** **N/A**
Property **JERSEY CITY, NJ 07302** **NJ Financial Assurance**

Site 34 of 36 in cluster BP

Actual:
1 ft.

Focus Map:
6

SHWS:

Name:	METALLIX INC SOUTH FORMER
Address:	35 39 AETNA ST
City,State,Zip:	JERSEY CITY, NJ
Site ID:	7430
Status:	Active
Home Owner:	No
PI Number:	015470

Detail As Of April 2012:

X Coord Site:	Not reported
X Coord PI:	Not reported
Y Coord Site:	Not reported
Y Coord PI:	Not reported

NJEMS:

Name:	METALLIX INC SOUTH
Address:	35 39 AETNA ST
City,State,Zip:	JERSEY CITY, NJ 07302
Site Id:	7430
Municipality:	JERSEY CITY
Municipality Name From Spatial Overlay:	JERSEY CITY
GNIS Civil Code For Municipality:	885264
Municipal Code (NJ-1040):	0906
X Coord:	616117
Y Coord:	684902
Coord System:	NJ STATE PLANE (NAD83) - USFEET
Coord Type:	Digital Image
Coord Orign:	DEP-Program
State Standard Numeric Code From Spatial Overlay:	0906
Unique Feature Number For Municipality From Spatial Overlay:	3401736000
Eleven Digit Hydrologic Unit Code From Spatial Overlay):	02030101170
Fourteen Digit Hydrologic Unit Code From Spatial Overlay:	02030101170010
Watershed Management Area Number From Spatial Overlay:	05
Watershed Management Area Name From Spatial Overlay:	Hackensack, Hudson, and Pascack
Water Region Code From Spatial Overlay:	1
Water Region Name From Spatial Overlay:	Northeast
Sub Watershed Name From Overlay:	Hudson River
Watershed Name From Spatial Overlay:	Hudson River

NJ Financial Assurance:

Name:	METALLIX INC SOUTH
Address:	35 39 AETNA ST
City,State,Zip:	JERSEY CITY, NJ
Dispositon Date:	08/22/2007
RFS Disposition Description:	APPROVED
Institution:	1 Habor Place, LLC
RFS Type Description:	Remediation Trust Fund
PI Number:	015470
Activity Class Code:	LSR
Act Class Decode:	Licensed Site Professional Program
Document Title:	E20040076 Metallix Inc South

METALLIX INC SOUTH (Continued) **S111832741**

Name:	METALLIX INC SOUTH
Address:	35 39 AETNA ST
City,State,Zip:	JERSEY CITY, NJ
Dispositon Date:	08/22/2007
RFS Disposition Description:	RECEIVED
Institution:	1 Habor Place, LLC
RFS Type Description:	Remediation Trust Fund
PI Number:	015470
Activity Class Code:	LSR
Act Class Decode:	Licensed Site Professional Program
Document Title:	E20040076 Metallix Inc South

Name:	METALLIX INC SOUTH
Address:	35 39 AETNA ST
City,State,Zip:	JERSEY CITY, NJ
Dispositon Date:	05/12/2015
RFS Disposition Description:	APPROVED
Institution:	One Harbor Owner LLC
RFS Type Description:	Remediation Trust Fund
PI Number:	685972
Activity Class Code:	RFS
Act Class Decode:	Remediation Funding Source
Document Title:	E20040076 Metallix/One Harbor

Name:	METALLIX INC SOUTH
Address:	35 39 AETNA ST
City,State,Zip:	JERSEY CITY, NJ
Dispositon Date:	04/13/2016
RFS Disposition Description:	REDUCED
Institution:	One Harbor Owner LLC
RFS Type Description:	Remediation Trust Fund
PI Number:	685972
Activity Class Code:	RFS
Act Class Decode:	Remediation Funding Source
Document Title:	E20040076 Metallix/One Harbor

Name:	METALLIX INC SOUTH
Address:	35 39 AETNA ST
City,State,Zip:	JERSEY CITY, NJ
Dispositon Date:	08/22/2007
RFS Disposition Description:	APPROVED
Institution:	Not reported
RFS Type Description:	Remediation Trust Fund
PI Number:	715630
Activity Class Code:	RFS
Act Class Decode:	Remediation Funding Source
Document Title:	E20040076 Metallix Corp LTRC

Name:	METALLIX INC SOUTH
Address:	35 39 AETNA ST
City,State,Zip:	JERSEY CITY, NJ
Dispositon Date:	08/22/2007
RFS Disposition Description:	RECEIVED
Institution:	Not reported
RFS Type Description:	Remediation Trust Fund
PI Number:	715630
Activity Class Code:	RFS

METALLIX INC SOUTH (Continued) **S111832741**

Act Class Decode: Remediation Funding Source
Document Title: E20040076 Metallix Corp LTRC

Name: METALLIX INC SOUTH
Address: 35 39 AETNA ST
City,State,Zip: JERSEY CITY, NJ
Dispositon Date: 04/25/2016
RFS Disposition Description: APPROVED
Institution: Metallix Inc.
RFS Type Description: Letter Of Credit
PI Number: 715630
Activity Class Code: RFS
Act Class Decode: Remediation Funding Source
Document Title: E20040076 Metallix Corp LTRC

BP659 **METALLIX INC** **NJ SHWS** **S117388223**
Target **35 39 AETNA ST** **N/A**
Property **JERSEY CITY, NJ**

Site 35 of 36 in cluster BP

Actual: **1 ft.**
Focus Map: **6**

SHWS:
Name: METALLIX INC
Address: 35 39 AETNA ST
City,State,Zip: JERSEY CITY, NJ
Site ID: 7430
Status: Closed
Home Owner: No
PI Number: 572118

Detail As Of April 2012:
X Coord Site: Not reported
X Coord PI: Not reported
Y Coord Site: Not reported
Y Coord PI: Not reported

BP660 **METALLIX INC** **NJ RGA HWS** **S115265329**
Target **7 39 AETNA ST** **N/A**
Property **JERSEY CITY, NJ**

Site 36 of 36 in cluster BP

Actual: **1 ft.**
Focus Map: **6**

RGA HWS:

2012	METALLIX INC	7 39 AETNA ST
2011	METALLIX INC	7 39 AETNA ST
2010	METALLIX INC	7 39 AETNA ST
2009	METALLIX INC	7 39 AETNA ST
2008	METALLIX INC	7 39 AETNA ST

BS661 **METALLIX INC SOUTH(BLOCK 15801 LOT 79.01)** **RCRA-LQG** **1026497970**
Target **35-39 AETNA ST** **PADS** **NJR000080036**
Property **JERSEY CITY, NJ 07302**

Site 1 of 10 in cluster BS

Actual: **1 ft.**

Focus Map: **6**

RCRA-LQG:

Date Form Received by Agency:	2020-08-24 00:00:00.0
Handler Name:	METALLIX INC SOUTH(BLOCK 15801 LOT 79.01)
Handler Address:	35-39 AETNA ST
Handler City,State,Zip:	JERSEY CITY, NJ 07302
EPA ID:	NJR000080036
Contact Name:	CLAY MCPHAIL
Contact Address:	5TH AVE
Contact City,State,Zip:	NEW YORK, NY 10176
Contact Telephone:	212-692-5408
Contact Fax:	Not reported
Contact Email:	CMCPHAIL@ARGENTVENTURES.COM
Contact Title:	AUTHORIZED AGENT
EPA Region:	02
Land Type:	Private
Federal Waste Generator Description:	Large Quantity Generator
Non-Notifier:	Not reported
Biennial Report Cycle:	Not reported
Accessibility:	Not reported
Active Site Indicator:	Handler Activities
State District Owner:	Not reported
State District:	Not reported
Mailing Address:	5TH AVE
Mailing City,State,Zip:	NEW YORK, NY 10176
Owner Name:	AQ LIBERTY LLC
Owner Type:	Private
Operator Name:	AQ LIBERTY LLC
Operator Type:	Private
Short-Term Generator Activity:	Yes
Importer Activity:	No
Mixed Waste Generator:	No
Transporter Activity:	No
Transfer Facility Activity:	No
Recycler Activity with Storage:	No
Small Quantity On-Site Burner Exemption:	No
Smelting Melting and Refining Furnace Exemption:	No
Underground Injection Control:	No
Off-Site Waste Receipt:	No
Universal Waste Indicator:	No
Universal Waste Destination Facility:	No
Federal Universal Waste:	No
Active Site Fed-Reg Treatment Storage and Disposal Facility:	Not reported
Active Site Converter Treatment storage and Disposal Facility:	Not reported
Active Site State-Reg Treatment Storage and Disposal Facility:	Not reported
Active Site State-Reg Handler:	---
Federal Facility Indicator:	Not reported
Hazardous Secondary Material Indicator:	N
Sub-Part K Indicator:	Not reported
Commercial TSD Indicator:	No
Treatment Storage and Disposal Type:	Not reported
2018 GPRA Permit Baseline:	Not on the Baseline
2018 GPRA Renewals Baseline:	Not on the Baseline
Permit Renewals Workload Universe:	Not reported

METALLIX INC SOUTH(BLOCK 15801 LOT 79.01) (Continued) **1026497970**

Permit Workload Universe:	Not reported
Permit Progress Universe:	Not reported
Post-Closure Workload Universe:	Not reported
Closure Workload Universe:	Not reported
202 GPRA Corrective Action Baseline:	No
Corrective Action Workload Universe:	No
Subject to Corrective Action Universe:	No
Non-TSDFs Where RCRA CA has Been Imposed Universe:	No
TSDFs Potentially Subject to CA Under 3004 (u)/(v) Universe:	No
TSDFs Only Subject to CA under Discretionary Auth Universe:	No
Corrective Action Priority Ranking:	No NCAPS ranking
Environmental Control Indicator:	No
Institutional Control Indicator:	No
Human Exposure Controls Indicator:	N/A
Groundwater Controls Indicator:	N/A
Operating TSDF Universe:	Not reported
Full Enforcement Universe:	Not reported
Significant Non-Complier Universe:	No
Unaddressed Significant Non-Complier Universe:	No
Addressed Significant Non-Complier Universe:	No
Significant Non-Complier With a Compliance Schedule Universe:	No
Financial Assurance Required:	Not reported
Handler Date of Last Change:	2020-08-26 11:50:22.0
Recognized Trader-Importer:	No
Recognized Trader-Exporter:	No
Importer of Spent Lead Acid Batteries:	No
Exporter of Spent Lead Acid Batteries:	No
Recycler Activity Without Storage:	No
Manifest Broker:	No
Sub-Part P Indicator:	No

Hazardous Waste Summary:

Waste Code:	D008
Waste Description:	LEAD

Handler - Owner Operator:

Owner/Operator Indicator:	Owner
Owner/Operator Name:	AQ LIBERTY LLC
Legal Status:	Private
Date Became Current:	2015-04-22 00:00:00.
Date Ended Current:	Not reported
Owner/Operator Address:	551 5TH AVE
Owner/Operator City,State,Zip:	NEW YORK, NY 10176
Owner/Operator Telephone:	212-692-5408
Owner/Operator Telephone Ext:	Not reported
Owner/Operator Fax:	Not reported
Owner/Operator Email:	CMCPHAIL@ARGENTVENTURES.COM

Owner/Operator Indicator:	Operator
Owner/Operator Name:	AQ LIBERTY LLC
Legal Status:	Private
Date Became Current:	2015-04-22 00:00:00.
Date Ended Current:	Not reported
Owner/Operator Address:	551 5TH AVE
Owner/Operator City,State,Zip:	NEW YORK, NY 10176

METALLIX INC SOUTH(BLOCK 15801 LOT 79.01) (Continued) **1026497970**

Owner/Operator Telephone: 212-692-5408
Owner/Operator Telephone Ext: Not reported
Owner/Operator Fax: Not reported
Owner/Operator Email: CMCPHAIL@ARGENTVENTURES.COM

Historic Generators:
Receive Date: 2020-08-24 00:00:00.0
Handler Name: METALLIX INC SOUTH(BLOCK 15801 LOT 79.01)
Federal Waste Generator Description: Large Quantity Generator
State District Owner: Not reported
Large Quantity Handler of Universal Waste: No
Recognized Trader Importer: No
Recognized Trader Exporter: No
Spent Lead Acid Battery Importer: No
Spent Lead Acid Battery Exporter: No
Current Record: Yes
Non Storage Recycler Activity: No
Electronic Manifest Broker: No

List of NAICS Codes and Descriptions:
NAICS Code: 221118
NAICS Description: OTHER ELECTRIC POWER GENERATION

Facility Has Received Notices of Violations:
Violations: No Violations Found

Evaluation Action Summary:
Evaluations: No Evaluations Found

PADS:
Name: METALLIX INC. SOUTH
Address: 35-39 AETNA ST
Address 2: Not reported
City,State,Zip: JERSEY CITY, NJ 07302
EDR ID: 1026497970
EPAID: NJR000080036
Region: 2
Generator: Y
Storer: N
Disposer: N
Transporter: N
Smelter: N
Research Facility: N
Mailing Address: 551 5TH AVE
Mailing Address 2: 34TH FL
Mailing City: NEW YORK
Mailing State: NY
Mailing Zip: 10176
Mailing Country: US
Owner Name: AQ LIBERTY, LLC
Certification Date: 08/17/2020
Contact Name: CLAY MCPHAIL
Contact Title: Not reported
Contact Telephone: 212-692-5408

METALLIX INC SOUTH(BLOCK 15801 LOT 79.01) (Continued) **1026497970**

Contact Text: Not reported
Contact Email: CMCPHAIL@ARGENTVENTURES.COM

BS662 **RFE INDUSTRIES** **NJ Release** **S107133797**
Target **35-39 AETNA STREET** **N/A**
Property **JERSEY CITY, NJ**

Site 2 of 10 in cluster BS

Actual: **1 ft.**

Focus Map: **6**

NJ Release:

Name:	RFE INDUSTRIES
Address:	35-39 AETNA STREET
City,State,Zip:	JERSEY CITY, NJ
Facility Type:	Not reported
Facility Phone:	Not reported
Incident Date:	12/02/1999
Incident Time:	Not reported
Trenton Dispatch Log Number:	54310
Case Number:	99-12-02-0128-23
Date Received:	12/02/1999
Nature of Incident:	Not reported
Operator:	JIMS
Incident Type:	Not reported
Incident Location:	Not reported
Location:	Facility
Other Location:	Not reported
Contact Name:	Not reported
Caller Name:	REDACTED
Caller Title:	Not reported
Caller Address:	Not reported
Caller City,St,Zip:	Not reported
Caller Telephone:	Not reported
Substance(s):	Not reported
Substance Type:	Not reported
Substance Identity:	Not reported
CAS Number:	Not reported
A310 Letter:	False
TCPA Chemical:	Not reported
Hazrds Material:	Not reported
COMU:	0906
Ref. Code:	101
Amt Released:	Not reported
Contained:	Not reported
Release Type:	Not reported
Release VE:	Not reported
Injuries:	Not reported
Public Exposure:	Not reported
Facility Evacuation:	Not reported
Police at Scene:	Not reported
Firemen at Scene:	Not reported
Contamination of:	Not reported
Receiving Water:	Not reported
Status at Spill:	MOA APPLICATION
NJ Spill Date:	Not reported
NJ Spill Time:	Not reported
NJ Spill Name:	Not reported
NJ Spill Title:	Not reported
NJ Spill Phone:	Not reported

RFE INDUSTRIES (Continued) **S107133797**

Other Date:	Not reported
Other Time:	Not reported
Other Name:	Not reported
Other Title:	Not reported
Other Telephone:	Not reported
Public Evacuation:	Not reported
Assistance Requested:	Not reported
Wind Direction/Speed:	0
Local Municipality Notified:	No
Local Municipality Name:	Not reported
Local Municipality Title:	Not reported
Local Municipality Telephone:	Not reported
Local Municipality Date:	Not reported
Local Municipality Time:	Not reported
Incident Description:	Not reported
Incident Name:	Not reported
Incident Referred To:	Not reported
Incident Region:	Not reported
Incident Telephone:	Not reported
Incident Date:	Not reported
Incident time:	Not reported
Incident ITM:	Not reported
Comments: Not reported	
Date A310 Letter Printed:	Not reported
Date Local Authority Was Notified:	Not reported
Date Updated:	Not reported
Date Report Faxed to Local Authority:	Not reported
Local Authority Notification Date:	Not reported
Rep Receive Date:	Not reported
Reporter Type:	Not reported
Reporter Name:	Not reported
Reporter Title:	Not reported
Reporter Org:	Not reported
Reporter Address:	Not reported
Reporter City,St,Zip:	Not reported
Reporter County:	Not reported
Incident Status:	Not reported
Incident Category Source:	Not reported
Incident Source Name:	Not reported
Incident Source Address:	Not reported
Incident Source Address 2:	Not reported
Incident Source City,St,Zip:	Not reported
Incident Source County:	Not reported
DEP Requested:	Not reported
Confidential:	Not reported
Notify Type:	Other
Road Closed:	Not reported
Direction:	Not reported
Responsible Party:	Unknown
Responsible Party Name:	Not reported
Responsible Party Contact:	Not reported
Responsible Party Title:	Not reported
Responsible Party Phone:	Not reported
Responsible Party Street:	Not reported
Responsible Party County:	Not reported
Responsible Party City,St,Zip:	Not reported
Memo. Of Understanding:	Yes

RFE INDUSTRIES (Continued) **S107133797**

Drill/trng Exercise: No
Hazardous: Not reported

BS663 **AETNA STREET PROPERTIES** **NJ Release** **S107133780**
Target **8-50 AND 35-39 AETNA ST** **N/A**
Property **JERSEY CITY, NJ**

Site 3 of 10 in cluster BS

Actual: **1 ft.**

Focus Map: **6**

NJ Release:

Name:	AETNA STREET PROPERTIES
Address:	8-50 AND 35-39 AETNA ST
City,State,Zip:	JERSEY CITY, NJ
Facility Type:	Not reported
Facility Phone:	Not reported
Incident Date:	11/06/1999
Incident Time:	Not reported
Trenton Dispatch Log Number:	53147
Case Number:	99-11-06-0213-59
Date Received:	11/06/1999
Nature of Incident:	Not reported
Operator:	JIMS
Incident Type:	Not reported
Incident Location:	Not reported
Location:	Other
Other Location:	Not reported
Contact Name:	Not reported
Caller Name:	REDACTED
Caller Title:	Not reported
Caller Address:	Not reported
Caller City,St,Zip:	Not reported
Caller Telephone:	Not reported
Substance(s):	Not reported
Substance Type:	Not reported
Substance Identity:	Not reported
CAS Number:	Not reported
A310 Letter:	False
TCPA Chemical:	Not reported
Hazrds Material:	Not reported
COMU:	0906
Ref. Code:	101
Amt Released:	Not reported
Contained:	Not reported
Release Type:	Not reported
Release VE:	Not reported
Injuries:	Not reported
Public Exposure:	Not reported
Facility Evacuation:	Not reported
Police at Scene:	Not reported
Firemen at Scene:	Not reported
Contamination of:	Not reported
Receiving Water:	Not reported
Status at Spill:	MOA APPLICATION
NJ Spill Date:	Not reported
NJ Spill Time:	Not reported
NJ Spill Name:	Not reported
NJ Spill Title:	Not reported
NJ Spill Phone:	Not reported

AETNA STREET PROPERTIES (Continued) **S107133780**

Other Date:	Not reported
Other Time:	Not reported
Other Name:	Not reported
Other Title:	Not reported
Other Telephone:	Not reported
Public Evacuation:	Not reported
Assistance Requested:	Not reported
Wind Direction/Speed:	0
Local Municipality Notified:	No
Local Municipality Name:	Not reported
Local Municipality Title:	Not reported
Local Municipality Telephone:	Not reported
Local Municipality Date:	Not reported
Local Municipality Time:	Not reported
Incident Description:	Not reported
Incident Name:	Not reported
Incident Referred To:	Not reported
Incident Region:	Not reported
Incident Telephone:	Not reported
Incident Date:	Not reported
Incident time:	Not reported
Incident ITM:	Not reported
Comments: Not reported	
Date A310 Letter Printed:	Not reported
Date Local Authority Was Notified:	Not reported
Date Updated:	Not reported
Date Report Faxed to Local Authority:	Not reported
Local Authority Notification Date:	Not reported
Rep Receive Date:	Not reported
Reporter Type:	Not reported
Reporter Name:	Not reported
Reporter Title:	Not reported
Reporter Org:	Not reported
Reporter Address:	Not reported
Reporter City,St,Zip:	Not reported
Reporter County:	Not reported
Incident Status:	Not reported
Incident Category Source:	Not reported
Incident Source Name:	Not reported
Incident Source Address:	Not reported
Incident Source Address 2:	Not reported
Incident Source City,St,Zip:	Not reported
Incident Source County:	Not reported
DEP Requested:	Not reported
Confidential:	Not reported
Notify Type:	Other
Road Closed:	Not reported
Direction:	Not reported
Responsible Party:	Unknown
Responsible Party Name:	Not reported
Responsible Party Contact:	Not reported
Responsible Party Title:	Not reported
Responsible Party Phone:	Not reported
Responsible Party Street:	Not reported
Responsible Party County:	Not reported
Responsible Party City,St,Zip:	Not reported
Memo. Of Understanding:	Yes

AETNA STREET PROPERTIES (Continued) **S107133780**

Drill/trng Exercise: No
Hazardous: Not reported

BS664 **METALLIX INC SOUTH(BLOCK 15801 LOT 79.01)** **FINDS** **1026561142**
Target **35-39 AETNA ST** **ECHO** **N/A**
Property **JERSEY CITY, NJ 07302**

Site 4 of 10 in cluster BS

Actual: **1 ft.**

Focus Map: **6**

FINDS:
Registry ID: 110070862319

Click Here:

Environmental Interest/Information System:
RCRAInfo is a national information system that supports the Resource Conservation and Recovery Act (RCRA) program through the tracking of events and activities related to facilities that generate, transport, and treat, store, or dispose of hazardous waste. RCRAInfo allows RCRA program staff to track the notification, permit, compliance, and corrective action activities required under RCRA.

Click this hyperlink while viewing on your computer to access additional FINDS: detail in the EDR Site Report.

ECHO:
Envid: 1026561142
Registry ID: 110070862319
DFR URL: http://echo.epa.gov/detailed-facility-report?fid=110070862319
Name: METALLIX INC SOUTH(BLOCK 15801 LOT 79.01)
Address: 35-39 AETNA ST
City,State,Zip: JERSEY CITY, NJ 07302

BS665 **SIMS METAL EAST CORP** **NJ NJEMS** **S113579430**
Target **7 33 AETNA ST** **N/A**
Property **JERSEY CITY, NJ 07303**

Site 5 of 10 in cluster BS

Actual: **1 ft.**

Focus Map: **6**

NJEMS:

Name:	SIMS METAL EAST CORP
Address:	7 33 AETNA ST
City,State,Zip:	JERSEY CITY, NJ 07303
Site Id:	33827
Municipality:	JERSEY CITY
Municipality Name From Spatial Overlay:	JERSEY CITY
GNIS Civil Code For Municipality:	885264
Municipal Code (NJ-1040):	0906
X Coord:	616324
Y Coord:	684853
Coord System:	NJ STATE PLANE (NAD83) - USFEET
Coord Type:	GIS Parcel Centroid
Coord Orign:	DEP-SRP-GIS
State Standard Numeric Code From Spatial Overlay:	0906
Unique Feature Number For Municipality From Spatial Overlay:	3401736000
Eleven Digit Hydrologic Unit Code From Spatial Overlay):	02030101170
Fourteen Digit Hydrologic Unit Code From Spatial Overlay:	02030101170010

SIMS METAL EAST CORP (Continued) **S113579430**

Watershed Management Area Number From Spatial Overlay: 05
Watershed Management Area Name From Spatial Overlay: Hackensack, Hudson, and Pascack
Water Region Code From Spatial Overlay: 1
Water Region Name From Spatial Overlay: Northeast
Sub Watershed Name From Overlay: Hudson River
Watershed Name From Spatial Overlay: Hudson River

BS666 **HUDSON COUNTY CHROMATE 165** **NJ SHWS** **S107494311**
Target **7 33 AETNA ST** **NJ HIST HWS** **N/A**
Property **JERSEY CITY, NJ 07302**

Site 6 of 10 in cluster BS

Actual:
1 ft.

Focus Map:
6

SHWS:
Name: HUDSON COUNTY CHROMATE 165
Address: 7 33 AETNA ST
City,State,Zip: JERSEY CITY, NJ
Site ID: 150183
Status: Active
Home Owner: Not reported
PI Number: G000008779

Detail As Of April 2012:
X Coord Site: 616540
X Coord PI: 616540
Y Coord Site: 684759
Y Coord PI: 684759

Name: HUDSON COUNTY CHROMATE 165
Address: 7 33 AETNA ST
City,State,Zip: JERSEY CITY, NJ
Site ID: 150183
Status: Active
Home Owner: No
PI Number: G000008779

Detail As Of April 2012:
X Coord Site: 616540
X Coord PI: 616540
Y Coord Site: 684759
Y Coord PI: 684759

HIST SHWS:
Case Status: **Active**
Status Date: 7/1/2002
Case ID: G000008779
Contact: BDC
Sub Section Label: A: Sites with On-Site Sources of Contamination
Site Municipality: 0906
Remedial Level Code: C2
Classification exception area dt: None
Classification exception area dt: Not reported
Deed Notice Status: None
Deed Notice Date: Not reported
Engineering Control Status: None
Engineering Control Date: Not reported
National Priorities List Status: Not reported
National Priorities List Date: Not reported

HUDSON COUNTY CHROMATE 165 (Continued) **S107494311**

X Coordinate:	616540
Y Coordinate:	684759
Coordinate System:	NJ State Plane (NAD83) - USFEET

BS667 **ARROW RECYCLING** **NJ SHWS** **S120662888**
Target Property **7 33 AETNA ST** **JERSEY CITY, NJ** **N/A**

Site 7 of 10 in cluster BS

Actual: 1 ft.
Focus Map: 6

SHWS:

Name:	ARROW RECYCLING
Address:	7 33 AETNA
City,State,Zip:	JERSEY CITY, NJ
Site ID:	33827
Status:	Active
Home Owner:	Not reported
PI Number:	030087

Detail As Of April 2012:

X Coord Site:	Not reported
X Coord PI:	Not reported
Y Coord Site:	Not reported
Y Coord PI:	Not reported

Name:	ARROW RECYCLING
Address:	7 33 AETNA ST
City,State,Zip:	JERSEY CITY, NJ
Site ID:	33827
Status:	Active
Home Owner:	No
PI Number:	030087

Detail As Of April 2012:

X Coord Site:	Not reported
X Coord PI:	Not reported
Y Coord Site:	Not reported
Y Coord PI:	Not reported

BS668 **TEMPESTA & SONS RECYCLING** **NJ NJEMS** **S113513716**
Target Property **7 33 AETNA ST** **SPARROW HILL, NJ 07302** **N/A**

Site 8 of 10 in cluster BS

Actual: 1 ft.
Focus Map: 6

NJEMS:

Name:	TEMPESTA & SONS RECYCLING
Address:	7 33 AETNA ST
City,State,Zip:	SPARROW HILL, NJ 07302
Site Id:	150183
Municipality:	JERSEY CITY
Municipality Name From Spatial Overlay:	JERSEY CITY
GNIS Civil Code For Municipality:	885264
Municipal Code (NJ-1040):	0906
X Coord:	616329
Y Coord:	684741
Coord System:	NJ STATE PLANE (NAD83) - USFEET

TEMPESTA & SONS RECYCLING (Continued) **S113513716**

Coord Type:	Digital Image
Coord Orign:	DEP-Program
State Standard Numeric Code From Spatial Overlay:	0906
Unique Feature Number For Municipality From Spatial Overlay:	3401736000
Eleven Digit Hydrologic Unit Code From Spatial Overlay):	02030101170
Fourteen Digit Hydrologic Unit Code From Spatial Overlay:	02030101170010
Watershed Management Area Number From Spatial Overlay:	05
Watershed Management Area Name From Spatial Overlay:	Hackensack, Hudson, and Pascack
Water Region Code From Spatial Overlay:	1
Water Region Name From Spatial Overlay:	Northeast
Sub Watershed Name From Overlay:	Hudson River
Watershed Name From Spatial Overlay:	Hudson River

BS669 **ARROW RECYCLING** **NJ LUST** **S121486024**
Target **7 33 AETNA** **N/A**
Property **JERSEY CITY, NJ**

Site 9 of 10 in cluster BS

Actual: **1 ft.**
Focus Map: **6**

LUST:

Name:	ARROW RECYCLING
Address:	7 33 AETNA
City,State,Zip:	JERSEY CITY, NJ
Case ID:	030087
Activity Number:	LSR160001

BR670 **RFE INDUSTRIES INC** **ICIS** **1015843000**
Target **FOOT OF JERSEY AVENUE** **N/A**
Property **JERSEY CITY, NJ 07302**

Site 2 of 5 in cluster BR

Actual: **1 ft.**
Focus Map: **6**

ICIS:

Enforcement Action ID:	NJ-N00012019
FRS ID:	110054918176
Action Name:	RFE INDUSTRIES INC (Permit NJ0060895) Letter Of Violation/Warning Letter
Facility Name:	RFE INDUSTRIES INC
Facility Address:	FOOT OF JERSEY AVENUE JERSEY CITY, NJ 07302
Enforcement Action Type:	Letter of Violation/ Warning Letter
Facility County:	HUDSON
Program System Acronym:	NPDES
Enforcement Action Forum Desc:	Administrative - Informal
EA Type Code:	LOVWL
Facility SIC Code:	3341
Federal Facility ID:	Not reported
Latitude in Decimal Degrees:	40.712778
Longitude in Decimal Degrees:	-74.053333
Permit Type Desc:	NPDES Individual Permit
Program System Acronym:	NJ0060895
Facility NAICS Code:	Not reported
Tribal Land Code:	Not reported

Enforcement Action ID:	NJ-N00011332
FRS ID:	110054918176

RFE INDUSTRIES INC (Continued) **1015843000**

Action Name:	RFE INDUSTRIES INC (Permit NJ0060895) Letter Of Violation/Warning Letter
Facility Name:	RFE INDUSTRIES INC
Facility Address:	FOOT OF JERSEY AVENUE JERSEY CITY, NJ 07302
Enforcement Action Type:	Letter of Violation/ Warning Letter
Facility County:	HUDSON
Program System Acronym:	NPDES
Enforcement Action Forum Desc:	Administrative - Informal
EA Type Code:	LOVWL
Facility SIC Code:	3341
Federal Facility ID:	Not reported
Latitude in Decimal Degrees:	40.712778
Longitude in Decimal Degrees:	-74.053333
Permit Type Desc:	NPDES Individual Permit
Program System Acronym:	NJ0060895
Facility NAICS Code:	Not reported
Tribal Land Code:	Not reported

Enforcement Action ID:	NJ-N00007849
FRS ID:	110054918176
Action Name:	RFE INDUSTRIES INC (Permit NJ0060895) Letter Of Violation/Warning Letter
Facility Name:	RFE INDUSTRIES INC
Facility Address:	FOOT OF JERSEY AVENUE JERSEY CITY, NJ 07302
Enforcement Action Type:	Letter of Violation/ Warning Letter
Facility County:	HUDSON
Program System Acronym:	NPDES
Enforcement Action Forum Desc:	Administrative - Informal
EA Type Code:	LOVWL
Facility SIC Code:	3341
Federal Facility ID:	Not reported
Latitude in Decimal Degrees:	40.712778
Longitude in Decimal Degrees:	-74.053333
Permit Type Desc:	NPDES Individual Permit
Program System Acronym:	NJ0060895
Facility NAICS Code:	Not reported
Tribal Land Code:	Not reported

Enforcement Action ID:	NJ-N00007586
FRS ID:	110054918176
Action Name:	RFE INDUSTRIES INC (Permit NJ0060895) Letter Of Violation/Warning Letter
Facility Name:	RFE INDUSTRIES INC
Facility Address:	FOOT OF JERSEY AVENUE JERSEY CITY, NJ 07302
Enforcement Action Type:	Letter of Violation/ Warning Letter
Facility County:	HUDSON
Program System Acronym:	NPDES
Enforcement Action Forum Desc:	Administrative - Informal
EA Type Code:	LOVWL
Facility SIC Code:	3341
Federal Facility ID:	Not reported
Latitude in Decimal Degrees:	40.712778
Longitude in Decimal Degrees:	-74.053333
Permit Type Desc:	NPDES Individual Permit

RFE INDUSTRIES INC (Continued) **1015843000**

Program System Acronym: NJ0060895
Facility NAICS Code: Not reported
Tribal Land Code: Not reported

Enforcement Action ID: NJ-N00006923
FRS ID: 110054918176
Action Name: RFE INDUSTRIES INC (Permit NJ0060895) Letter Of Violation/Warning Letter
Facility Name: RFE INDUSTRIES INC
Facility Address: FOOT OF JERSEY AVENUE
JERSEY CITY, NJ 07302
Enforcement Action Type: Letter of Violation/ Warning Letter
Facility County: HUDSON
Program System Acronym: NPDES
Enforcement Action Forum Desc: Administrative - Informal
EA Type Code: LOVWL
Facility SIC Code: 3341
Federal Facility ID: Not reported
Latitude in Decimal Degrees: 40.712778
Longitude in Decimal Degrees: -74.053333
Permit Type Desc: NPDES Individual Permit
Program System Acronym: NJ0060895
Facility NAICS Code: Not reported
Tribal Land Code: Not reported

Enforcement Action ID: NJ-N00003770
FRS ID: 110054918176
Action Name: RFE INDUSTRIES INC (Permit NJ0060895) Letter Of Violation/Warning Letter
Facility Name: RFE INDUSTRIES INC
Facility Address: FOOT OF JERSEY AVENUE
JERSEY CITY, NJ 07302
Enforcement Action Type: Letter of Violation/ Warning Letter
Facility County: HUDSON
Program System Acronym: NPDES
Enforcement Action Forum Desc: Administrative - Informal
EA Type Code: LOVWL
Facility SIC Code: 3341
Federal Facility ID: Not reported
Latitude in Decimal Degrees: 40.712778
Longitude in Decimal Degrees: -74.053333
Permit Type Desc: NPDES Individual Permit
Program System Acronym: NJ0060895
Facility NAICS Code: Not reported
Tribal Land Code: Not reported

Enforcement Action ID: NJ-N00003657
FRS ID: 110054918176
Action Name: RFE INDUSTRIES INC (Permit NJ0060895) Letter Of Violation/Warning Letter
Facility Name: RFE INDUSTRIES INC
Facility Address: FOOT OF JERSEY AVENUE
JERSEY CITY, NJ 07302
Enforcement Action Type: Letter of Violation/ Warning Letter
Facility County: HUDSON
Program System Acronym: NPDES
Enforcement Action Forum Desc: Administrative - Informal

RFE INDUSTRIES INC (Continued) **1015843000**

EA Type Code:	LOVWL
Facility SIC Code:	3341
Federal Facility ID:	Not reported
Latitude in Decimal Degrees:	40.712778
Longitude in Decimal Degrees:	-74.053333
Permit Type Desc:	NPDES Individual Permit
Program System Acronym:	NJ0060895
Facility NAICS Code:	Not reported
Tribal Land Code:	Not reported
Enforcement Action ID:	NJ-N00001025
FRS ID:	110054918176
Action Name:	RFE INDUSTRIES INC (Permit NJ0060895) Letter Of Violation/Warning Letter
Facility Name:	RFE INDUSTRIES INC
Facility Address:	FOOT OF JERSEY AVENUE JERSEY CITY, NJ 07302
Enforcement Action Type:	Letter of Violation/ Warning Letter
Facility County:	HUDSON
Program System Acronym:	NPDES
Enforcement Action Forum Desc:	Administrative - Informal
EA Type Code:	LOVWL
Facility SIC Code:	3341
Federal Facility ID:	Not reported
Latitude in Decimal Degrees:	40.712778
Longitude in Decimal Degrees:	-74.053333
Permit Type Desc:	NPDES Individual Permit
Program System Acronym:	NJ0060895
Facility NAICS Code:	Not reported
Tribal Land Code:	Not reported
Enforcement Action ID:	NJ-N00000610
FRS ID:	110054918176
Action Name:	RFE INDUSTRIES INC (Permit NJ0060895) Letter Of Violation/Warning Letter
Facility Name:	RFE INDUSTRIES INC
Facility Address:	FOOT OF JERSEY AVENUE JERSEY CITY, NJ 07302
Enforcement Action Type:	Letter of Violation/ Warning Letter
Facility County:	HUDSON
Program System Acronym:	NPDES
Enforcement Action Forum Desc:	Administrative - Informal
EA Type Code:	LOVWL
Facility SIC Code:	3341
Federal Facility ID:	Not reported
Latitude in Decimal Degrees:	40.712778
Longitude in Decimal Degrees:	-74.053333
Permit Type Desc:	NPDES Individual Permit
Program System Acronym:	NJ0060895
Facility NAICS Code:	Not reported
Tribal Land Code:	Not reported

BR671 **METALLIX INC** **NJ AIRS** **S121173934**
Target **59 ETNA ST** **N/A**
Property **JERSEY CITY, NJ 07302**

Site 3 of 5 in cluster BR

Actual: **1 ft.**

Focus Map: **6**

AIRS:

Name:	METALLIX INC
Address:	59 ETNA ST
City,State,Zip:	JERSEY CITY, NJ 07302
Emission Year:	Not reported
Facility Number:	10348
NAICS Code:	Not reported
Pollutant Name:	Not reported
Tons/Year lbs/Year For Taps 1000 Tons/Year For CO2:	Not reported
Tons/Season (5/1-9/30):	Not reported
Lbs/Day Peak Ozone Season (6/1-8/31):	Not reported
Lbs/Day Co-season (12/1-2/31):	Not reported
Permit of Emission:	PERMIT
X Coordinate:	616117
Y Coordinate:	684902
Coordinate Units:	NJ State Plane (NAD83) - USFEET
Coordinate Type:	Digital Image
Active Number:	PCP960001
Active Type Description:	Construction of New Source
Document Status:	Terminated
Expiration Date:	08/06/2004
Active Flag:	Y
NAICS Description:	Not reported
TPY of Fugitive Emissions:	Not reported
TPY of Non-Fugitive Emissions:	Not reported
Ozone Season Non-Fugitives:	Not reported
Ozone Season Fugitive:	Not reported
May Sep Fugitive QTY:	Not reported
May Sep Total QTY:	Not reported
Effective Start Date:	12/08/1994

Name:	METALLIX INC
Address:	59 ETNA ST
City,State,Zip:	JERSEY CITY, NJ 07302
Emission Year:	Not reported
Facility Number:	10348
NAICS Code:	Not reported
Pollutant Name:	Not reported
Tons/Year lbs/Year For Taps 1000 Tons/Year For CO2:	Not reported
Tons/Season (5/1-9/30):	Not reported
Lbs/Day Peak Ozone Season (6/1-8/31):	Not reported
Lbs/Day Co-season (12/1-2/31):	Not reported
Permit of Emission:	PERMIT
X Coordinate:	616117
Y Coordinate:	684902
Coordinate Units:	NJ State Plane (NAD83) - USFEET
Coordinate Type:	Digital Image
Active Number:	PCP960002
Active Type Description:	Construction of New Source
Document Status:	Terminated
Expiration Date:	08/06/2004
Active Flag:	Y
NAICS Description:	Not reported

METALLIX INC (Continued) **S121173934**

TPY of Fugitive Emissions:	Not reported
TPY of Non-Fugitive Emissions:	Not reported
Ozone Season Non-Fugitives:	Not reported
Ozone Season Fugitive:	Not reported
May Sep Fugitive QTY:	Not reported
May Sep Total QTY:	Not reported
Effective Start Date:	11/15/1990
Name:	METALLIX INC
Address:	59 ETNA ST
City,State,Zip:	JERSEY CITY, NJ 07302
Emission Year:	Not reported
Facility Number:	10348
NAICS Code:	Not reported
Pollutant Name:	Not reported
Tons/Year lbs/Year For Taps 1000 Tons/Year For CO2:	Not reported
Tons/Season (5/1-9/30):	Not reported
Lbs/Day Peak Ozone Season (6/1-8/31):	Not reported
Lbs/Day Co-season (12/1-2/31):	Not reported
Permit of Emission:	PERMIT
X Coordinate:	616117
Y Coordinate:	684902
Coordinate Units:	NJ State Plane (NAD83) - USFEET
Coordinate Type:	Digital Image
Active Number:	PCP960003
Active Type Description:	Construction of New Source
Document Status:	Superseded (Archived)
Expiration Date:	01/19/2004
Active Flag:	Y
NAICS Description:	Not reported
TPY of Fugitive Emissions:	Not reported
TPY of Non-Fugitive Emissions:	Not reported
Ozone Season Non-Fugitives:	Not reported
Ozone Season Fugitive:	Not reported
May Sep Fugitive QTY:	Not reported
May Sep Total QTY:	Not reported
Effective Start Date:	09/14/1982
Name:	METALLIX INC
Address:	59 ETNA ST
City,State,Zip:	JERSEY CITY, NJ 07302
Emission Year:	Not reported
Facility Number:	10348
NAICS Code:	Not reported
Pollutant Name:	Not reported
Tons/Year lbs/Year For Taps 1000 Tons/Year For CO2:	Not reported
Tons/Season (5/1-9/30):	Not reported
Lbs/Day Peak Ozone Season (6/1-8/31):	Not reported
Lbs/Day Co-season (12/1-2/31):	Not reported
Permit of Emission:	PERMIT
X Coordinate:	616117
Y Coordinate:	684902
Coordinate Units:	NJ State Plane (NAD83) - USFEET
Coordinate Type:	Digital Image
Active Number:	PCP990002
Active Type Description:	Modification
Document Status:	Terminated

METALLIX INC (Continued) **S121173934**

Expiration Date:	08/06/2004
Active Flag:	Y
NAICS Description:	Not reported
TPY of Fugitive Emissions:	Not reported
TPY of Non-Fugitive Emissions:	Not reported
Ozone Season Non-Fugitives:	Not reported
Ozone Season Fugitive:	Not reported
May Sep Fugitive QTY:	Not reported
May Sep Total QTY:	Not reported
Effective Start Date:	01/20/2004
Name:	METALLIX INC
Address:	59 ETNA ST
City,State,Zip:	JERSEY CITY, NJ 07302
Emission Year:	Not reported
Facility Number:	10348
NAICS Code:	Not reported
Pollutant Name:	Not reported
Tons/Year lbs/Year For Taps 1000 Tons/Year For CO2:	Not reported
Tons/Season (5/1-9/30):	Not reported
Lbs/Day Peak Ozone Season (6/1-8/31):	Not reported
Lbs/Day Co-season (12/1-2/31):	Not reported
Permit of Emission:	PERMIT
X Coordinate:	616117
Y Coordinate:	684902
Coordinate Units:	NJ State Plane (NAD83) - USFEET
Coordinate Type:	Digital Image
Active Number:	PCP960005
Active Type Description:	Construction of New Source
Document Status:	Terminated
Expiration Date:	08/06/2004
Active Flag:	Y
NAICS Description:	Not reported
TPY of Fugitive Emissions:	Not reported
TPY of Non-Fugitive Emissions:	Not reported
Ozone Season Non-Fugitives:	Not reported
Ozone Season Fugitive:	Not reported
May Sep Fugitive QTY:	Not reported
May Sep Total QTY:	Not reported
Effective Start Date:	12/08/1994
Name:	METALLIX INC
Address:	59 ETNA ST
City,State,Zip:	JERSEY CITY, NJ 07302
Emission Year:	Not reported
Facility Number:	10348
NAICS Code:	Not reported
Pollutant Name:	Not reported
Tons/Year lbs/Year For Taps 1000 Tons/Year For CO2:	Not reported
Tons/Season (5/1-9/30):	Not reported
Lbs/Day Peak Ozone Season (6/1-8/31):	Not reported
Lbs/Day Co-season (12/1-2/31):	Not reported
Permit of Emission:	PERMIT
X Coordinate:	616117
Y Coordinate:	684902
Coordinate Units:	NJ State Plane (NAD83) - USFEET
Coordinate Type:	Digital Image

METALLIX INC (Continued) **S121173934**

Active Number:	PCP960006
Active Type Description:	Construction of New Source
Document Status:	Terminated
Expiration Date:	08/06/2004
Active Flag:	Y
NAICS Description:	Not reported
TPY of Fugitive Emissions:	Not reported
TPY of Non-Fugitive Emissions:	Not reported
Ozone Season Non-Fugitives:	Not reported
Ozone Season Fugitive:	Not reported
May Sep Fugitive QTY:	Not reported
May Sep Total QTY:	Not reported
Effective Start Date:	01/31/1992
Name:	METALLIX INC
Address:	59 ETNA ST
City,State,Zip:	JERSEY CITY, NJ 07302
Emission Year:	Not reported
Facility Number:	10348
NAICS Code:	Not reported
Pollutant Name:	Not reported
Tons/Year lbs/Year For Taps 1000 Tons/Year For CO2:	Not reported
Tons/Season (5/1-9/30):	Not reported
Lbs/Day Peak Ozone Season (6/1-8/31):	Not reported
Lbs/Day Co-season (12/1-2/31):	Not reported
Permit of Emission:	PERMIT
X Coordinate:	616117
Y Coordinate:	684902
Coordinate Units:	NJ State Plane (NAD83) - USFEET
Coordinate Type:	Digital Image
Active Number:	PCP960004
Active Type Description:	Construction of New Source
Document Status:	Superseded (Archived)
Expiration Date:	12/12/1991
Active Flag:	Y
NAICS Description:	Not reported
TPY of Fugitive Emissions:	Not reported
TPY of Non-Fugitive Emissions:	Not reported
Ozone Season Non-Fugitives:	Not reported
Ozone Season Fugitive:	Not reported
May Sep Fugitive QTY:	Not reported
May Sep Total QTY:	Not reported
Effective Start Date:	06/26/1984

BR672 **RFE INDUSTRIES INC** **NJ CHROME** **S105153161**
Target **FOOT OF JERSEY AVENUE** **NJ NPDES** **N/A**
Property **JERSEY CITY, NJ 07302**

Site 4 of 5 in cluster BR

Actual:
0 ft.

Focus Map:
6

CHROME:

Facility Id:	165
Resp Party:	NJDEP
Status:	Remedial Action

NJPDES:

Name:	RFE INDUSTRIES INC

RFE INDUSTRIES INC (Continued) **S105153161**

Address:	FOOT OF JERSEY AVENUE
City,State,Zip:	JERSEY CITY, NJ 07302
NJPDES Permit Number:	NJ0060895
Facility Telephone:	2014510229
Facility Contact:	PLANT OFFICER
Facility Municipality:	JERSEY CITY
Facility Enforcement region:	NORTHERN
Discharger Classification:	Minor
Discharger Category Code:	Not reported
Document Status:	Not reported
Facility Primary SIC code:	3341
Facility Ownership:	PRIVATE
Facility Discharge Basin code:	Not reported
Facility Discharge Basin name:	Not reported
Facility Lat/Long:	404246 740312
Site X Coordinate:	Not reported
Site X Coordinate:	Not reported
Facility Lot number:	Not reported
Facility Block number:	Not reported
Permittee Name:	RFE INDUSTRIES INC
Permittee Address:	FOOT OF JERSEY AVENUE
Permittee PO Box:	Not reported
Permittee City,St,Zip:	JERSEY CITY, NJ 07302 0000
Category Description:	NEW
Date Permit Application Received:	08/05/1985
Date Draft Permit Issued:	Not reported
Date Final Permit Issued:	02/05/1988
Date Final Permit Effective:	04/01/1988
Date Final Permit Expires:	03/31/1993
PI Number:	Not reported
Regional Office:	Not reported
Permit Category:	IND/COMMERCIAL/THERMAL DSW

BR673 **PITTSBURGH METAL & EQUIPMENT CO** **FINDS** **1016065907**
Target **FOOT OF JERSEY AVENUE** **ECHO** **N/A**
Property **JERSEY CITY, NJ 07302**

Site 5 of 5 in cluster BR

Actual:
0 ft.

FINDS:
Registry ID: 110001972606

Focus Map:
6

Click Here:

Environmental Interest/Information System:
NCDB (National Compliance Data Base) supports implementation of the Federal Insecticide, Fungicide, and Rodenticide Act (FIFRA) and the Toxic Substances Control Act (TSCA). The system tracks inspections in regions and states with cooperative agreements, enforcement actions, and settlements.
AFS (Aerometric Information Retrieval System (AIRS) Facility Subsystem) replaces the former Compliance Data System (CDS), the National Emission Data System (NEDS), and the Storage and Retrieval of Aerometric Data (SAROAD). AIRS is the national repository for information concerning airborne pollution in the United States. AFS is used to track emissions and compliance data from industrial plants. AFS data are utilized by states to prepare State Implementation Plans to comply with regulatory programs and by EPA as an input for the

PITTSBURGH METAL & EQUIPMENT CO (Continued) **1016065907**

estimation of total national emissions. AFS is undergoing a major redesign to support facility operating permits required under Title V of the Clean Air Act.
AIR EMISSIONS CLASSIFICATION UNKNOWN
NJ-NJEMS (New Jersey - New Jersey Environmental Management System). The Department of Environmental Protection (NJDEP) manages large databases of environmental information in this integrated system.
US EPA TRIS (Toxics Release Inventory System) contains information from facilities on the amounts of over 300 listed toxic chemicals that these facilities release directly to air, water, land, or that are transported off-site.
RCRAInfo is a national information system that supports the Resource Conservation and Recovery Act (RCRA) program through the tracking of events and activities related to facilities that generate, transport, and treat, store, or dispose of hazardous waste. RCRAInfo allows RCRA program staff to track the notification, permit, compliance, and corrective action activities required under RCRA.
HAZARDOUS WASTE BIENNIAL REPORTER
AIR MINOR
ICIS (Integrated Compliance Information System) is the Integrated Compliance Information System and provides a database that, when complete, will contain integrated Enforcement and Compliance information across most of EPA's programs. The vision for ICIS is to replace EPA's independent databases that contain Enforcement data with a single repository for that information. Currently, ICIS contains all Federal Administrative and Judicial enforcement actions. This information is maintained in ICIS by EPA in the Regional offices and it Headquarters. A future release of ICIS will replace the Permit Compliance System (PCS) which supports the NPDES and will integrate that information with Federal actions already in the system. ICIS also has the capability to track other activities occurring in the Region that support Compliance and Enforcement programs. These include; Incident Tracking, Compliance Assistance, and Compliance Monitoring.

Click this hyperlink while viewing on your computer to access additional FINDS: detail in the EDR Site Report.

ECHO:

Envid:	1016065907
Registry ID:	110001972606
DFR URL:	http://echo.epa.gov/detailed-facility-report?fid=110001972606
Name:	PITTSBURGH METAL & EQUIPMENT CO
Address:	FOOT OF JERSEY AVENUE
City,State,Zip:	JERSEY CITY, NJ 07302

BS674 **RFE** **NJ Release** **S104713642**
Target **AENETA ST** **N/A**
Property **JERSEY CITY, NJ**

Site 10 of 10 in cluster BS

Actual: **1 ft.**
Focus Map: **6**

NJ Release:

Name:	RFE
Address:	AENETA ST
City,State,Zip:	JERSEY CITY, NJ
Facility Type:	Industrial
Facility Phone:	201-547-6852
Incident Date:	01/13/1991

RFE (Continued) **S104713642**

Incident Time:	0120
Trenton Dispatch Log Number:	494
Case Number:	91-1-13-0122-13
Date Received:	01/13/1991
Nature of Incident:	Municipal
Operator:	JOEG
Incident Type:	Not reported
Incident Location:	Not reported
Location:	Facility
Other Location:	Not reported
Contact Name:	Not reported
Caller Name:	REDACTED
Caller Title:	Not reported
Caller Address:	Not reported
Caller City,St,Zip:	Not reported
Caller Telephone:	Not reported
Substance(s):	ODORS OF BURNING PLASTIC, SMOKE
Substance Type:	Gas
Substance Identity:	Known
CAS Number:	N/A
A310 Letter:	No
TCPA Chemical:	No
Hazrds Material:	No
COMU:	0906
Ref. Code:	003
Amt Released:	UNK
Contained:	No
Release Type:	Continuous
Release VE:	Not reported
Injuries:	No
Public Exposure:	Yes
Facility Evacuation:	No
Police at Scene:	No
Firemen at Scene:	No
Contamination of:	Air
Receiving Water:	Not reported
Status at Spill:	ONGOING BLACK SMOKE AND ODORS COMING FROM ABOVE LOACATION
NJ Spill Date:	Not reported
NJ Spill Time:	Not reported
NJ Spill Name:	Not reported
NJ Spill Title:	Not reported
NJ Spill Phone:	Not reported
Other Date:	Not reported
Other Time:	Not reported
Other Name:	Not reported
Other Title:	Not reported
Other Telephone:	Not reported
Public Evacuation:	No
Assistance Requested:	Yes
Wind Direction/Speed:	Not reported
Local Municipality Notified:	Not reported
Local Municipality Name:	Not reported
Local Municipality Title:	Not reported
Local Municipality Telephone:	Not reported
Local Municipality Date:	Not reported
Local Municipality Time:	Not reported
Incident Description:	Odors, SMOKE

RFE (Continued) **S104713642**

Incident Name:	Not reported
Incident Referred To:	DEQ
Incident Region:	Metro
Incident Telephone:	Not reported
Incident Date:	01/13/1991
Incident time:	0129
Incident ITM:	Not reported
Comments:	Not reported
Date A310 Letter Printed:	Not reported
Date Local Authority Was Notified:	Not reported
Date Updated:	Not reported
Date Report Faxed to Local Authority:	1991-01-13 00:00:00
Local Authority Notification Date:	Not reported
Rep Receive Date:	Not reported
Reporter Type:	Not reported
Reporter Name:	Not reported
Reporter Title:	Not reported
Reporter Org:	Not reported
Reporter Address:	Not reported
Reporter City,St,Zip:	Not reported
Reporter County:	Not reported
Incident Status:	Not reported
Incident Category Source:	Not reported
Incident Source Name:	Not reported
Incident Source Address:	Not reported
Incident Source Address 2:	Not reported
Incident Source City,St,Zip:	Not reported
Incident Source County:	Not reported
DEP Requested:	Not reported
Confidential:	Not reported
Notify Type:	Not reported
Road Closed:	Not reported
Direction:	Not reported
Responsible Party:	Known
Responsible Party Name:	RFE
Responsible Party Contact:	Not reported
Responsible Party Title:	Not reported
Responsible Party Phone:	201-547-6852
Responsible Party Street:	AENETA ST
Responsible Party County:	HUDSON
Responsible Party City,St,Zip:	JERSEY CITY, NJ
Memo. Of Understanding:	Not reported
Drill/trng Exercise:	Not reported
Hazardous:	Not reported

BT675 **SPARTAN CHEMICAL** **FINDS** **1010520404**
Target Property **129 MONITOR ST** **N/A**
JERSEY CITY, NJ 07306

Site 1 of 17 in cluster BT

Actual: 9 ft.

FINDS:
Registry ID: 110032234892

Focus Map: 6

Click Here:

Environmental Interest/Information System:
NJ-NJEMS (New Jersey - New Jersey Environmental Management System).

SPARTAN CHEMICAL (Continued) **1010520404**

The Department of Environmental Protection (NJDEP) manages large databases of environmental information in this integrated system.

Click this hyperlink while viewing on your computer to access additional FINDS: detail in the EDR Site Report.

BT676 **SPARTAN CHEMICAL** **NJ NJEMS** **S107590318**
Target **129 MONITOR ST** **NJ ISRA** **N/A**
Property **JERSEY CITY, NJ 07306**

Site 2 of 17 in cluster BT

Actual:
9 ft.

Focus Map:
6

NJEMS:

Name:	SPARTAN CHEMICAL
Address:	129 MONITOR ST
City,State,Zip:	JERSEY CITY, NJ 07306
Site Id:	80021
Municipality:	JERSEY CITY
Municipality Name From Spatial Overlay:	JERSEY CITY
GNIS Civil Code For Municipality:	885264
Municipal Code (NJ-1040):	0906
X Coord:	614979
Y Coord:	684837
Coord System:	NJ STATE PLANE (NAD83) - USFEET
Coord Type:	Approx. Addr. Match
Coord Orign:	DEP-GIS
State Standard Numeric Code From Spatial Overlay:	0906
Unique Feature Number For Municipality From Spatial Overlay:	3401736000
Eleven Digit Hydrologic Unit Code From Spatial Overlay):	02030101170
Fourteen Digit Hydrologic Unit Code From Spatial Overlay:	02030101170010
Watershed Management Area Number From Spatial Overlay:	05
Watershed Management Area Name From Spatial Overlay:	Hackensack, Hudson, and Pascack
Water Region Code From Spatial Overlay:	1
Water Region Name From Spatial Overlay:	Northeast
Sub Watershed Name From Overlay:	Hudson River
Watershed Name From Spatial Overlay:	Hudson River

NJ ISRA:

Name:	SPARTAN CHEMICAL
Address:	129 MONITOR STREET
City,State,Zip:	JERSEY CITY, NJ 07306
Pi Number:	G000040993
Action Number:	ISR990002
Title:	E99594 Spartan Chemical Compan
Isra Trg: Finalized Date	Not reported
Start Date:	1999-12-21
Case Status:	NFA-A (Unrestricted Use)
Case No:	E99594
Case Name:	Spartan Chemical Company
Trigger Type:	Not reported
Trigger Date:	Not reported

BT677 **LIGNUM CHEMICAL WORKS INC THE** **RCRA NonGen / NLR** **1000542682**
Target **127 MONITOR ST** **RAATS** **NJD986611598**
Property **JERSEY CITY, NJ 07304** **ICIS**
FINDS
Site 3 of 17 in cluster BT **ECHO**

Actual: **9 ft.**

Focus Map: **6**

RCRA NonGen / NLR:

Date Form Received by Agency:	2007-01-01 00:00:00.0
Handler Name:	LIGNUM CHEMICAL WORKS INC THE
Handler Address:	127 MONITOR ST
Handler City,State,Zip:	JERSEY CITY, NJ 07304
EPA ID:	NJD986611598
Contact Name:	Not reported
Contact Address:	UNKNOWN
Contact City,State,Zip:	JERSEY CITY, NJ 07304
Contact Telephone:	Not reported
Contact Fax:	Not reported
Contact Email:	Not reported
Contact Title:	Not reported
EPA Region:	02
Land Type:	Not reported
Federal Waste Generator Description:	Not a generator, verified
Non-Notifier:	X
Biennial Report Cycle:	Not reported
Accessibility:	Not reported
Active Site Indicator:	Not reported
State District Owner:	NJ
State District:	NORTHERN
Mailing Address:	UNKNOWN
Mailing City,State,Zip:	JERSEY CITY, NJ 07304
Owner Name:	UNKNOWN
Owner Type:	Private
Operator Name:	UNKNOWN
Operator Type:	Private
Short-Term Generator Activity:	No
Importer Activity:	No
Mixed Waste Generator:	No
Transporter Activity:	No
Transfer Facility Activity:	No
Recycler Activity with Storage:	No
Small Quantity On-Site Burner Exemption:	No
Smelting Melting and Refining Furnace Exemption:	No
Underground Injection Control:	No
Off-Site Waste Receipt:	No
Universal Waste Indicator:	No
Universal Waste Destination Facility:	No
Federal Universal Waste:	No
Active Site Fed-Reg Treatment Storage and Disposal Facility:	Not reported
Active Site Converter Treatment storage and Disposal Facility:	Not reported
Active Site State-Reg Treatment Storage and Disposal Facility:	Not reported
Active Site State-Reg Handler:	---
Federal Facility Indicator:	Not reported
Hazardous Secondary Material Indicator:	NN
Sub-Part K Indicator:	Not reported
Commercial TSD Indicator:	No
Treatment Storage and Disposal Type:	Not reported
2018 GPRA Permit Baseline:	Not on the Baseline
2018 GPRA Renewals Baseline:	Not on the Baseline
Permit Renewals Workload Universe:	Not reported

LIGNUM CHEMICAL WORKS INC THE (Continued) **1000542682**

Permit Workload Universe:	Not reported
Permit Progress Universe:	Not reported
Post-Closure Workload Universe:	Not reported
Closure Workload Universe:	Not reported
202 GPRA Corrective Action Baseline:	No
Corrective Action Workload Universe:	No
Subject to Corrective Action Universe:	No
Non-TSDFs Where RCRA CA has Been Imposed Universe:	No
TSDFs Potentially Subject to CA Under 3004 (u)/(v) Universe:	No
TSDFs Only Subject to CA under Discretionary Auth Universe:	No
Corrective Action Priority Ranking:	No NCAPS ranking
Environmental Control Indicator:	No
Institutional Control Indicator:	No
Human Exposure Controls Indicator:	N/A
Groundwater Controls Indicator:	N/A
Operating TSDF Universe:	Not reported
Full Enforcement Universe:	Not reported
Significant Non-Complier Universe:	No
Unaddressed Significant Non-Complier Universe:	No
Addressed Significant Non-Complier Universe:	No
Significant Non-Complier With a Compliance Schedule Universe:	No
Financial Assurance Required:	Not reported
Handler Date of Last Change:	2008-06-26 00:00:00.0
Recognized Trader-Importer:	No
Recognized Trader-Exporter:	No
Importer of Spent Lead Acid Batteries:	No
Exporter of Spent Lead Acid Batteries:	No
Recycler Activity Without Storage:	Not reported
Manifest Broker:	Not reported
Sub-Part P Indicator:	Not reported

Handler - Owner Operator:

Owner/Operator Indicator:	Owner
Owner/Operator Name:	UNKNOWN
Legal Status:	Private
Date Became Current:	Not reported
Date Ended Current:	Not reported
Owner/Operator Address:	NOT REQUIRED
Owner/Operator City,State,Zip:	NOT REQUIRED, WY 99999
Owner/Operator Telephone:	212-555-1212
Owner/Operator Telephone Ext:	Not reported
Owner/Operator Fax:	Not reported
Owner/Operator Email:	Not reported

Owner/Operator Indicator:	Operator
Owner/Operator Name:	UNKNOWN
Legal Status:	Private
Date Became Current:	Not reported
Date Ended Current:	Not reported
Owner/Operator Address:	NOT REQUIRED
Owner/Operator City,State,Zip:	NOT REQUIRED, WY 99999
Owner/Operator Telephone:	212-555-1212
Owner/Operator Telephone Ext:	Not reported
Owner/Operator Fax:	Not reported
Owner/Operator Email:	Not reported

LIGNUM CHEMICAL WORKS INC THE (Continued) **1000542682**

Owner/Operator Indicator:	Owner
Owner/Operator Name:	UNKNOWN
Legal Status:	Private
Date Became Current:	Not reported
Date Ended Current:	Not reported
Owner/Operator Address:	NOT REQUIRED
Owner/Operator City,State,Zip:	NOT REQUIRED, WY 99999
Owner/Operator Telephone:	212-555-1212
Owner/Operator Telephone Ext:	Not reported
Owner/Operator Fax:	Not reported
Owner/Operator Email:	Not reported

Historic Generators:

Receive Date:	2006-01-01 00:00:00.0
Handler Name:	LIGNUM CHEMICAL WORKS INC THE
Federal Waste Generator Description:	Not a generator, verified
State District Owner:	NJ
Large Quantity Handler of Universal Waste:	No
Recognized Trader Importer:	No
Recognized Trader Exporter:	No
Spent Lead Acid Battery Importer:	No
Spent Lead Acid Battery Exporter:	No
Current Record:	No
Non Storage Recycler Activity:	Not reported
Electronic Manifest Broker:	Not reported

Receive Date:	2007-01-01 00:00:00.0
Handler Name:	LIGNUM CHEMICAL WORKS INC THE
Federal Waste Generator Description:	Not a generator, verified
State District Owner:	NJ
Large Quantity Handler of Universal Waste:	No
Recognized Trader Importer:	No
Recognized Trader Exporter:	No
Spent Lead Acid Battery Importer:	No
Spent Lead Acid Battery Exporter:	No
Current Record:	Yes
Non Storage Recycler Activity:	Not reported
Electronic Manifest Broker:	Not reported

List of NAICS Codes and Descriptions:

NAICS Codes:	No NAICS Codes Found

Facility Has Received Notices of Violation:

Found Violation:	Yes
Agency Which Determined Violation:	EPA
Violation Short Description:	Generators - General
Date Violation was Determined:	1991-05-16 00:00:00.0
Actual Return to Compliance Date:	1993-09-28 00:00:00.0
Return to Compliance Qualifier:	Observed
Violation Responsible Agency:	EPA
Scheduled Compliance Date:	Not reported
Enforcement Identifier:	000
Date of Enforcement Action:	1993-09-28 00:00:00.0
Enforcement Responsible Agency:	EPA
Enforcement Docket Number:	Not reported
Enforcement Attorney:	R2

LIGNUM CHEMICAL WORKS INC THE (Continued) **1000542682**

Corrective Action Component: No
Appeal Initiated Date: Not reported
Appeal Resolution Date: Not reported
Disposition Status Date: Not reported
Disposition Status: Not reported
Disposition Status Description: Not reported
Consent/Final Order Sequence Number: Not reported
Consent/Final Order Respondent Name: Not reported
Consent/Final Order Lead Agency: Not reported
Enforcement Type: FINAL 3008(A) COMPLIANCE ORDER
Enforcement Responsible Person: R2
Enforcement Responsible Sub-Organization: RCB
SEP Sequence Number: Not reported
SEP Expenditure Amount: Not reported
SEP Scheduled Completion Date: Not reported
SEP Actual Date: Not reported
SEP Defaulted Date: Not reported
SEP Type: Not reported
SEP Type Description: Not reported
Proposed Amount: Not reported
Final Monetary Amount: Not reported
Paid Amount: Not reported
Final Count: Not reported
Final Amount: Not reported

Found Violation: Yes
Agency Which Determined Violation: EPA
Violation Short Description: Generators - General
Date Violation was Determined: 1991-05-16 00:00:00.0
Actual Return to Compliance Date: 1993-09-28 00:00:00.0
Return to Compliance Qualifier: Observed
Violation Responsible Agency: EPA
Scheduled Compliance Date: Not reported
Enforcement Identifier: 001
Date of Enforcement Action: 1991-06-28 00:00:00.0
Enforcement Responsible Agency: EPA
Enforcement Docket Number: Not reported
Enforcement Attorney: Not reported
Corrective Action Component: No
Appeal Initiated Date: Not reported
Appeal Resolution Date: Not reported
Disposition Status Date: Not reported
Disposition Status: Not reported
Disposition Status Description: Not reported
Consent/Final Order Sequence Number: Not reported
Consent/Final Order Respondent Name: Not reported
Consent/Final Order Lead Agency: Not reported
Enforcement Type: INITIAL 3008(A) COMPLIANCE
Enforcement Responsible Person: R2LG
Enforcement Responsible Sub-Organization: Not reported
SEP Sequence Number: Not reported
SEP Expenditure Amount: Not reported
SEP Scheduled Completion Date: Not reported
SEP Actual Date: Not reported
SEP Defaulted Date: Not reported
SEP Type: Not reported
SEP Type Description: Not reported

LIGNUM CHEMICAL WORKS INC THE (Continued) **1000542682**

Proposed Amount:	223500
Final Monetary Amount:	223500
Paid Amount:	Not reported
Final Count:	1
Final Amount:	223500
Found Violation:	Yes
Agency Which Determined Violation:	EPA
Violation Short Description:	Generators - General
Date Violation was Determined:	1991-05-16 00:00:00.0
Actual Return to Compliance Date:	1993-09-28 00:00:00.0
Return to Compliance Qualifier:	Observed
Violation Responsible Agency:	EPA
Scheduled Compliance Date:	Not reported
Enforcement Identifier:	000
Date of Enforcement Action:	1993-09-28 00:00:00.0
Enforcement Responsible Agency:	EPA
Enforcement Docket Number:	Not reported
Enforcement Attorney:	R2
Corrective Action Component:	No
Appeal Initiated Date:	Not reported
Appeal Resolution Date:	Not reported
Disposition Status Date:	Not reported
Disposition Status:	Not reported
Disposition Status Description:	Not reported
Consent/Final Order Sequence Number:	Not reported
Consent/Final Order Respondent Name:	Not reported
Consent/Final Order Lead Agency:	Not reported
Enforcement Type:	FINAL 3008(A) COMPLIANCE ORDER
Enforcement Responsible Person:	R2
Enforcement Responsible Sub-Organization:	RCB
SEP Sequence Number:	Not reported
SEP Expenditure Amount:	Not reported
SEP Scheduled Completion Date:	Not reported
SEP Actual Date:	Not reported
SEP Defaulted Date:	Not reported
SEP Type:	Not reported
SEP Type Description:	Not reported
Proposed Amount:	Not reported
Final Monetary Amount:	Not reported
Paid Amount:	Not reported
Final Count:	Not reported
Final Amount:	Not reported
Found Violation:	No
Agency Which Determined Violation:	Not reported
Violation Short Description:	Not reported
Date Violation was Determined:	Not reported
Actual Return to Compliance Date:	Not reported
Return to Compliance Qualifier:	Not reported
Violation Responsible Agency:	Not reported
Scheduled Compliance Date:	Not reported
Enforcement Identifier:	Not reported
Date of Enforcement Action:	Not reported
Enforcement Responsible Agency:	Not reported
Enforcement Docket Number:	Not reported
Enforcement Attorney:	Not reported

LIGNUM CHEMICAL WORKS INC THE (Continued) **1000542682**

Corrective Action Component: Not reported
Appeal Initiated Date: Not reported
Appeal Resolution Date: Not reported
Disposition Status Date: Not reported
Disposition Status: Not reported
Disposition Status Description: Not reported
Consent/Final Order Sequence Number: Not reported
Consent/Final Order Respondent Name: Not reported
Consent/Final Order Lead Agency: Not reported
Enforcement Type: Not reported
Enforcement Responsible Person: Not reported
Enforcement Responsible Sub-Organization: Not reported
SEP Sequence Number: Not reported
SEP Expenditure Amount: Not reported
SEP Scheduled Completion Date: Not reported
SEP Actual Date: Not reported
SEP Defaulted Date: Not reported
SEP Type: Not reported
SEP Type Description: Not reported
Proposed Amount: Not reported
Final Monetary Amount: Not reported
Paid Amount: Not reported
Final Count: Not reported
Final Amount: Not reported

Found Violation: No
Agency Which Determined Violation: Not reported
Violation Short Description: Not reported
Date Violation was Determined: Not reported
Actual Return to Compliance Date: Not reported
Return to Compliance Qualifier: Not reported
Violation Responsible Agency: Not reported
Scheduled Compliance Date: Not reported
Enforcement Identifier: Not reported
Date of Enforcement Action: Not reported
Enforcement Responsible Agency: Not reported
Enforcement Docket Number: Not reported
Enforcement Attorney: Not reported
Corrective Action Component: Not reported
Appeal Initiated Date: Not reported
Appeal Resolution Date: Not reported
Disposition Status Date: Not reported
Disposition Status: Not reported
Disposition Status Description: Not reported
Consent/Final Order Sequence Number: Not reported
Consent/Final Order Respondent Name: Not reported
Consent/Final Order Lead Agency: Not reported
Enforcement Type: Not reported
Enforcement Responsible Person: Not reported
Enforcement Responsible Sub-Organization: Not reported
SEP Sequence Number: Not reported
SEP Expenditure Amount: Not reported
SEP Scheduled Completion Date: Not reported
SEP Actual Date: Not reported
SEP Defaulted Date: Not reported
SEP Type: Not reported
SEP Type Description: Not reported

LIGNUM CHEMICAL WORKS INC THE (Continued) **1000542682**

Proposed Amount:	Not reported
Final Monetary Amount:	Not reported
Paid Amount:	Not reported
Final Count:	Not reported
Final Amount:	Not reported
Found Violation:	Yes
Agency Which Determined Violation:	EPA
Violation Short Description:	Generators - General
Date Violation was Determined:	1991-05-16 00:00:00.0
Actual Return to Compliance Date:	1993-09-28 00:00:00.0
Return to Compliance Qualifier:	Observed
Violation Responsible Agency:	EPA
Scheduled Compliance Date:	Not reported
Enforcement Identifier:	001
Date of Enforcement Action:	1991-06-28 00:00:00.0
Enforcement Responsible Agency:	EPA
Enforcement Docket Number:	Not reported
Enforcement Attorney:	Not reported
Corrective Action Component:	No
Appeal Initiated Date:	Not reported
Appeal Resolution Date:	Not reported
Disposition Status Date:	Not reported
Disposition Status:	Not reported
Disposition Status Description:	Not reported
Consent/Final Order Sequence Number:	Not reported
Consent/Final Order Respondent Name:	Not reported
Consent/Final Order Lead Agency:	Not reported
Enforcement Type:	INITIAL 3008(A) COMPLIANCE
Enforcement Responsible Person:	R2LG
Enforcement Responsible Sub-Organization:	Not reported
SEP Sequence Number:	Not reported
SEP Expenditure Amount:	Not reported
SEP Scheduled Completion Date:	Not reported
SEP Actual Date:	Not reported
SEP Defaulted Date:	Not reported
SEP Type:	Not reported
SEP Type Description:	Not reported
Proposed Amount:	223500
Final Monetary Amount:	223500
Paid Amount:	Not reported
Final Count:	1
Final Amount:	223500

Evaluation Action Summary:

Evaluation Date:	1991-05-16 00:00:00.0
Evaluation Responsible Agency:	EPA
Found Violation:	Yes
Evaluation Type Description:	FOCUSED COMPLIANCE INSPECTION
Evaluation Responsible Person Identifier:	R2LG
Evaluation Responsible Sub-Organization:	Not reported
Actual Return to Compliance Date:	1993-09-28 00:00:00.0
Scheduled Compliance Date:	Not reported
Date of Request:	Not reported
Date Response Received:	Not reported
Request Agency:	Not reported
Former Citation:	Not reported

LIGNUM CHEMICAL WORKS INC THE (Continued) **1000542682**

Evaluation Date:	1991-05-16 00:00:00.0
Evaluation Responsible Agency:	EPA
Found Violation:	Yes
Evaluation Type Description:	FOCUSED COMPLIANCE INSPECTION
Evaluation Responsible Person Identifier:	R2LG
Evaluation Responsible Sub-Organization:	Not reported
Actual Return to Compliance Date:	1993-09-28 00:00:00.0
Scheduled Compliance Date:	Not reported
Date of Request:	Not reported
Date Response Received:	Not reported
Request Agency:	Not reported
Former Citation:	Not reported

Evaluation Date:	1991-05-16 00:00:00.0
Evaluation Responsible Agency:	EPA
Found Violation:	Yes
Evaluation Type Description:	FOCUSED COMPLIANCE INSPECTION
Evaluation Responsible Person Identifier:	R2LG
Evaluation Responsible Sub-Organization:	Not reported
Actual Return to Compliance Date:	1993-09-28 00:00:00.0
Scheduled Compliance Date:	Not reported
Date of Request:	Not reported
Date Response Received:	Not reported
Request Agency:	Not reported
Former Citation:	Not reported

Evaluation Date:	1993-09-28 00:00:00.0
Evaluation Responsible Agency:	EPA
Found Violation:	No
Evaluation Type Description:	NOT A SIGNIFICANT NON-COMPLIER
Evaluation Responsible Person Identifier:	Not reported
Evaluation Responsible Sub-Organization:	Not reported
Actual Return to Compliance Date:	Not reported
Scheduled Compliance Date:	Not reported
Date of Request:	Not reported
Date Response Received:	Not reported
Request Agency:	Not reported
Former Citation:	Not reported

Evaluation Date:	1991-05-16 00:00:00.0
Evaluation Responsible Agency:	EPA
Found Violation:	No
Evaluation Type Description:	SIGNIFICANT NON-COMPLIER
Evaluation Responsible Person Identifier:	Not reported
Evaluation Responsible Sub-Organization:	Not reported
Actual Return to Compliance Date:	Not reported
Scheduled Compliance Date:	Not reported
Date of Request:	Not reported
Date Response Received:	Not reported
Request Agency:	Not reported
Former Citation:	Not reported

Evaluation Date:	1991-05-16 00:00:00.0
Evaluation Responsible Agency:	EPA
Found Violation:	Yes
Evaluation Type Description:	FOCUSED COMPLIANCE INSPECTION
Evaluation Responsible Person Identifier:	R2LG

LIGNUM CHEMICAL WORKS INC THE (Continued) **1000542682**

Evaluation Responsible Sub-Organization:	Not reported
Actual Return to Compliance Date:	1993-09-28 00:00:00.0
Scheduled Compliance Date:	Not reported
Date of Request:	Not reported
Date Response Received:	Not reported
Request Agency:	Not reported
Former Citation:	Not reported

RAATS:

Entry No:	1
Facility ID:	NJD986611598
Type:	Not reported
Docket No:	II RCRA-91-0106
Region:	02
Issue Date:	08/01/1991
Final Date:	09/24/1993
Status:	Finalized - No CAFO
Additional:	Not reported
Action ID:	000003108
Action:	3008 (A)
Violation No:	Not reported
Viol No Cited:	N.J.A.C. 7:26-7.5(D)(1)
Total No Cited:	Not reported
Reg Type:	State
Prop. Penalty:	22,500.00
Final Penalty:	Not reported
Total Prop. Penalty:	223,500.00
Comments:	THIS IS AN AMENDED COMPLAINT (ORIGINAL COMPLAINT NOT ON FILE) A MOTION WAS FILED TO CONVERT CHAPTER 7 TO CHAPTER 11 BANKRUPTCY CASE

Entry No:	1
Facility ID:	NJD986611598
Type:	Not reported
Docket No:	II RCRA-91-0106
Region:	02
Issue Date:	08/01/1991
Final Date:	09/24/1993
Status:	Finalized - No CAFO
Additional:	Not reported
Action ID:	000003108
Action:	3008 (A)
Violation No:	Not reported
Viol No Cited:	263.11
Total No Cited:	Not reported
Reg Type:	CFR
Prop. Penalty:	Not reported
Final Penalty:	Not reported
Total Prop. Penalty:	223,500.00
Comments:	THIS IS AN AMENDED COMPLAINT (ORIGINAL COMPLAINT NOT ON FILE) A MOTION WAS FILED TO CONVERT CHAPTER 7 TO CHAPTER 11 BANKRUPTCY CASE

Entry No:	1
Facility ID:	NJD986611598
Type:	Not reported
Docket No:	II RCRA-91-0106
Region:	02

LIGNUM CHEMICAL WORKS INC THE (Continued) **1000542682**

Issue Date:	08/01/1991
Final Date:	09/24/1993
Status:	Finalized - No CAFO
Additional:	Not reported
Action ID:	000003108
Action:	3008 (A)
Violation No:	Not reported
Viol No Cited:	N.J.A.C. 7:26-7.5(D)(2)
Total No Cited:	Not reported
Reg Type:	State
Prop. Penalty:	100,500.00
Final Penalty:	Not reported
Total Prop. Penalty:	223,500.00
Comments:	THIS IS AN AMENDED COMPLAINT (ORIGINAL COMPLAINT NOT ON FILE) A MOTION WAS FILED TO CONVERT CHAPTER 7 TO CHAPTER 11 BANKRUPTCY CASE

Entry No:	1
Facility ID:	NJD986611598
Type:	Not reported
Docket No:	II RCRA-91-0106
Region:	02
Issue Date:	08/01/1991
Final Date:	09/24/1993
Status:	Finalized - No CAFO
Additional:	Not reported
Action ID:	000003108
Action:	3008 (A)
Violation No:	Not reported
Viol No Cited:	263.20(A)
Total No Cited:	Not reported
Reg Type:	CFR
Prop. Penalty:	Not reported
Final Penalty:	Not reported
Total Prop. Penalty:	223,500.00
Comments:	THIS IS AN AMENDED COMPLAINT (ORIGINAL COMPLAINT NOT ON FILE) A MOTION WAS FILED TO CONVERT CHAPTER 7 TO CHAPTER 11 BANKRUPTCY CASE

Entry No:	1
Facility ID:	NJD986611598
Type:	Not reported
Docket No:	II RCRA-91-0106
Region:	02
Issue Date:	08/01/1991
Final Date:	09/24/1993
Status:	Finalized - No CAFO
Additional:	Not reported
Action ID:	000003108
Action:	3008 (A)
Violation No:	Not reported
Viol No Cited:	N.J.A.C. 7:26-7.5(D)(6)(I)
Total No Cited:	Not reported
Reg Type:	State
Prop. Penalty:	100,500.00
Final Penalty:	Not reported
Total Prop. Penalty:	223,500.00
Comments:	THIS IS AN AMENDED COMPLAINT (ORIGINAL COMPLAINT NOT ON FILE) A MOTION WAS FILED TO CONVERT CHAPTER 7 TO CHAPTER 11 BANKRUPTCY CASE

LIGNUM CHEMICAL WORKS INC THE (Continued) **1000542682**

Entry No:	1
Facility ID:	NJD986611598
Type:	Not reported
Docket No:	II RCRA-91-0106
Region:	02
Issue Date:	08/01/1991
Final Date:	09/24/1993
Status:	Finalized - No CAFO
Additional:	Not reported
Action ID:	000003108
Action:	3008 (A)
Violation No:	Not reported
Viol No Cited:	263.20(D)(1)
Total No Cited:	Not reported
Reg Type:	CFR
Prop. Penalty:	Not reported
Final Penalty:	Not reported
Total Prop. Penalty:	223,500.00
Comments:	THIS IS AN AMENDED COMPLAINT (ORIGINAL COMPLAINT NOT ON FILE) A MOTION WAS FILED TO CONVERT CHAPTER 7 TO CHAPTER 11 BANKRUPTCY CASE

Entry No:	1
Facility ID:	NJD986611598
Type:	Not reported
Docket No:	II RCRA-91-0106
Region:	02
Issue Date:	Not reported
Final Date:	08/01/1991
Status:	Complaint Issued
Additional:	Not reported
Action ID:	3108
Action:	3008 (A)
Violation No:	Not reported
Viol No Cited:	1 N.J.A.C. 7:26-7.5(D)(1)
Total No Cited:	Not reported
Reg Type:	State
Prop. Penalty:	22,500.00
Final Penalty:	.00
Total Prop. Penalty:	223,500.00
Comments:	THIS IS AN AMENDED COMPLAINT (ORIGINAL COMPLAINT NOT ON FILE)

Entry No:	1
Facility ID:	NJD986611598
Type:	Not reported
Docket No:	II RCRA-91-0106
Region:	02
Issue Date:	Not reported
Final Date:	08/01/1991
Status:	Complaint Issued
Additional:	Not reported
Action ID:	3108
Action:	3008 (A)
Violation No:	Not reported
Viol No Cited:	2 263.11
Total No Cited:	Not reported
Reg Type:	CFR
Prop. Penalty:	*

LIGNUM CHEMICAL WORKS INC THE (Continued) **1000542682**

Final Penalty: .00
Total Prop. Penalty: 223,500.00
Comments: THIS IS AN AMENDED COMPLAINT (ORIGINAL COMPLAINT NOT ON FILE)

Entry No: 1
Facility ID: NJD986611598
Type: Not reported
Docket No: II RCRA-91-0106
Region: 02
Issue Date: Not reported
Final Date: 08/01/1991
Status: Complaint Issued
Additional: Not reported
Action ID: 3108
Action: 3008 (A)
Violation No: Not reported
Viol No Cited: 3 N.J.A.C. 7:26-7.5(D)(2)
Total No Cited: Not reported
Reg Type: State
Prop. Penalty: 100,500.00
Final Penalty: .00
Total Prop. Penalty: 223,500.00
Comments: THIS IS AN AMENDED COMPLAINT (ORIGINAL COMPLAINT NOT ON FILE)

Entry No: 1
Facility ID: NJD986611598
Type: Not reported
Docket No: II RCRA-91-0106
Region: 02
Issue Date: Not reported
Final Date: 08/01/1991
Status: Complaint Issued
Additional: Not reported
Action ID: 3108
Action: 3008 (A)
Violation No: Not reported
Viol No Cited: 4 263.20(A)
Total No Cited: Not reported
Reg Type: CFR
Prop. Penalty: *
Final Penalty: .00
Total Prop. Penalty: 223,500.00
Comments: THIS IS AN AMENDED COMPLAINT (ORIGINAL COMPLAINT NOT ON FILE)

Entry No: 1
Facility ID: NJD986611598
Type: Not reported
Docket No: II RCRA-91-0106
Region: 02
Issue Date: Not reported
Final Date: 08/01/1991
Status: Complaint Issued
Additional: Not reported
Action ID: 3108
Action: 3008 (A)
Violation No: Not reported
Viol No Cited: 5 N.J.A.C. 7:26-7.5(D)(6)(I)

LIGNUM CHEMICAL WORKS INC THE (Continued) **1000542682**

Total No Cited: Not reported
Reg Type: State
Prop. Penalty: 100,500.00
Final Penalty: .00
Total Prop. Penalty: 223,500.00
Comments: THIS IS AN AMENDED COMPLAINT (ORIGINAL COMPLAINT NOT ON FILE)

Entry No: 1
Facility ID: NJD986611598
Type: Not reported
Docket No: II RCRA-91-0106
Region: 02
Issue Date: Not reported
Final Date: 08/01/1991
Status: Complaint Issued
Additional: Not reported
Action ID: 3108
Action: 3008 (A)
Violation No: Not reported
Viol No Cited: 6 263.20(D)(1)
Total No Cited: Not reported
Reg Type: CFR
Prop. Penalty: *
Final Penalty: .00
Total Prop. Penalty: 223,500.00
Comments: THIS IS AN AMENDED COMPLAINT (ORIGINAL COMPLAINT NOT ON FILE)

ICIS:
Enforcement Action ID: 02-1991-0202
FRS ID: 110004226445
Action Name: LIGNUW CHEMICAL WORKS INC
Facility Name: LIGNUM CHEMICAL WORKS INC THE
Facility Address: 127 MONITOR ST
JERSEY CITY, NJ 07304
Enforcement Action Type: RCRA 3008A AO For Comp And/Or Penalty
Facility County: HUDSON
Program System Acronym: ICIS
Enforcement Action Forum Desc: Administrative - Formal
EA Type Code: 3008A
Facility SIC Code: 2499
Federal Facility ID: Not reported
Latitude in Decimal Degrees: 40.7126
Longitude in Decimal Degrees: -74.056811
Permit Type Desc: Not reported
Program System Acronym: 4908
Facility NAICS Code: Not reported
Tribal Land Code: Not reported

Facility Name: LIGNUM CHEMICAL WORKS INC THE
Address: 127 MONITOR ST
Tribal Indicator: N
Fed Facility: No
NAIC Code: Not reported
SIC Code: 2499

Facility Name: LIGNUM CHEMICAL WORKS INC THE

LIGNUM CHEMICAL WORKS INC THE (Continued) **1000542682**

Address: 127 MONITOR ST
Tribal Indicator: N
Fed Facility: No
NAIC Code: Not reported
SIC Code: 2499

FINDS:
Registry ID: 110004226445

Click Here:

Environmental Interest/Information System:
RCRAInfo is a national information system that supports the Resource Conservation and Recovery Act (RCRA) program through the tracking of events and activities related to facilities that generate, transport, and treat, store, or dispose of hazardous waste. RCRAInfo allows RCRA program staff to track the notification, permit, compliance, and corrective action activities required under RCRA.
ICIS (Integrated Compliance Information System) is the Integrated Compliance Information System and provides a database that, when complete, will contain integrated Enforcement and Compliance information across most of EPA's programs. The vision for ICIS is to replace EPA's independent databases that contain Enforcement data with a single repository for that information. Currently, ICIS contains all Federal Administrative and Judicial enforcement actions. This information is maintained in ICIS by EPA in the Regional offices and it Headquarters. A future release of ICIS will replace the Permit Compliance System (PCS) which supports the NPDES and will integrate that information with Federal actions already in the system. ICIS also has the capability to track other activities occurring in the Region that support Compliance and Enforcement programs. These include; Incident Tracking, Compliance Assistance, and Compliance Monitoring.

Click this hyperlink while viewing on your computer to access additional FINDS: detail in the EDR Site Report.

ECHO:
Envid: 1000542682
Registry ID: 110004226445
DFR URL: http://echo.epa.gov/detailed-facility-report?fid=110004226445
Name: LIGNUM CHEMICAL WORKS INC THE
Address: 127 MONITOR ST
City,State,Zip: JERSEY CITY, NJ 07304

BT678 **J & D TRANSPORTATION EQUIPMENT** **NJ SHWS** **U002157426**
Target Property **125 MONITOR ST** **NJ UST** **N/A**
JERSEY CITY, NJ 07030 **NJ ENG CONTROLS**
NJ BROWNFIELDS

Site 4 of 17 in cluster BT

Actual: 9 ft.
Focus Map: 6

SHWS:
Name: J & D TRANSPORTATION EQUIPMENT
Address: 125 MONITOR ST
City,State,Zip: JERSEY CITY, NJ
Site ID: 28848
Status: Active
Home Owner: Not reported
PI Number: G000015580

J & D TRANSPORTATION EQUIPMENT (Continued) **U002157426**

Detail As Of April 2012:
X Coord Site: Not reported
X Coord PI: Not reported
Y Coord Site: Not reported
Y Coord PI: Not reported

Name: J & D TRANSPORTATION EQUIPMENT
Address: 125 MONITOR ST
City,State,Zip: JERSEY CITY, NJ
Site ID: 28848
Status: Active
Home Owner: No
PI Number: G000015580

Detail As Of April 2012:
X Coord Site: Not reported
X Coord PI: Not reported
Y Coord Site: Not reported
Y Coord PI: Not reported

UST:
Facility ID: G000015580

Contact:
Owner Name: Not Identified Not Identified
Organization: Not Identified
Contact Type(UST Reg): Facility Operator
Contact Address (UST Reg): Not reported
Contact Address 2 (UST Reg): Not reported
Conact City,St,Zip (UST Reg): Not reported

Owner Name: RAY SCHWERZLER
Organization: WASHINGTON SAVINGS BANK
Contact Type(UST Reg): Tank Owner
Contact Address (UST Reg): 609 WASHINGTON ST
Contact Address 2 (UST Reg): Not reported
Conact City,St,Zip (UST Reg): Hoboken, NJ 07030

Tanks:
Tank Id: TANK-1
Tank Number: 1
Tank Status: **Removed**
Tank Status Date: 03/18/1994
Install Date: 01/01/1966
Tank Contents: Heating Oil (No. 6)
Tank Size: 6000
Tank Compliance: No
Overfill: No
Compliance Monitoring?: No
Overfill Protection: No
Spill Containment: No
Tank Wellhead Protection: Not reported
Tank/Pipe Construction Type: Tank Bare steel
Tank/Pipe Construction Type: Pipe Bare steel
Tank/Pipe Monitor: Pipe None

J & D TRANSPORTATION EQUIPMENT (Continued) **U002157426**

Tank/Pipe Monitor: Tank None

ENG CONTROLS:

Name:	J & D TRANSPORTATION EQUIPMENT
Address:	125 MONITOR ST
Address 2:	130 PINE ST
City,State,Zip:	JERSEY CITY, NJ 07030
PI Name:	J & D TRANSPORTATION EQUIPMENT
PI Number:	G000015580
DER Filed Date:	02/03/1998
DER Lifted Date:	Not reported
DER Deed Usage (SI):	Restricted
Deed Specific Requirement:	Not reported
Deed Parameter Desc:	Base/neutrals and acids
X Coord:	615008
Deed Depth:	999
Y Coord:	685008
Entire Site Restricted:	No
Property Block:	Not reported
Property Lot:	Not reported

Name:	J & D TRANSPORTATION EQUIPMENT
Address:	125 MONITOR ST
Address 2:	130 PINE ST
City,State,Zip:	JERSEY CITY, NJ 07030
PI Name:	J & D TRANSPORTATION EQUIPMENT
PI Number:	G000015580
DER Filed Date:	02/03/1998
DER Lifted Date:	Not reported
DER Deed Usage (SI):	Restricted
Deed Specific Requirement:	Not reported
Deed Parameter Desc:	Metals
X Coord:	615008
Deed Depth:	999
Y Coord:	685008
Entire Site Restricted:	No
Property Block:	Not reported
Property Lot:	Not reported

BROWNFIELDS:

Name:	125 MONITOR ST
Address:	125 MONITOR ST
City,State,Zip:	JERSEY CITY, JERSEY CITY 07304
Price:	Not reported
Assessed Value:	Not reported
Property Size:	Unknown
Annual Taxes:	Not reported
Representative Address:	Not reported
Representative City/State/Zip:	Not reported
Submitter Name:	Not reported
Submitter Address1:	Not reported
Submitter Address2:	Not reported
Submitter City:	Not reported
Submitter State:	Not reported
Submitter Zip:	Not reported
Submitter Email:	Not reported

J & D TRANSPORTATION EQUIPMENT (Continued) **U002157426**

Submitter Phone:	Not reported
Transaction Type:	Not reported
Transfer Type:	Not reported
Site Number:	6901
X Coordinate:	615060
Y Coordinate:	684898
Coord:	615060:684898
AutoID:	Not reported
Ownership Type:	unknown
Ownership:	DEP Case
PStatus:	Verified by DEP DataMine
PI Number:	G000015580
Owner Name:	Not reported
Owner Address + Owner Street:	Not reported
Owner City:	Not reported
Owner State:	Not reported
Owner Zip Code:	Not reported
Owner County:	Not reported
Owner Phone:	9999999999
Owner Fax:	9999999999
Owner Email:	Not reported
Owner Organization:	Not reported
Authorized Representative:	Not reported
Auth Rep Relation to Owner:	Not reported
Municipal Contact Name:	Not reported
Municipal Contact Street:	Not reported
Municipal Contact City:	Not reported
Municipal Contact State:	Not reported
Municipal Contact Zip Code:	Not reported
Municipal Contact Phone:	9999999999
Municipal Contact Fax:	9999999999
Municipal Contact Email:	Not reported
Department:	Not reported
Municipal Contact Title:	Not reported
Contact Relation to Owner:	Not reported
Current Zoning:	Not reported
Proposed Zoning:	Not reported
Copy of Title Insurance:	Not reported
Block:	Not reported
Lot:	Not reported
Development Plan Completed:	Unknown
Market Study Completed:	Unknown
Current Activity:	Not reported
Current Operations:	Not reported
Prior Operations:	Not reported
Deed Restrictions:	Unknown
Easements:	Unknown
Buildings:	Not reported
Condition of Buildings:	Not reported
Square Footage:	Not reported
Total Buildable Space:	Not reported
Lease Price:	Not reported
Tax Certificate:	Unknown
Tax Lien:	Unknown
Other Liens/Judgements:	No
Traffic Study:	Unknown
Road Access:	Not reported

J & D TRANSPORTATION EQUIPMENT (Continued) **U002157426**

Waterfront Access:	Unknown
Airport Access:	Unknown
Public Transportation Access:	Unknown
Major Highway Name:	Not reported
Major Highway Interchange:	Not reported
Major Highway Miles Away:	Not reported
Local Highway Name:	Not reported
Local Highway Interchange:	Not reported
Local Highway Miles Away:	Not reported
Rail Type:	Not reported
Rail Name:	Not reported
Rail Station:	Not reported
Rail Miles Away:	Not reported
Public Water:	Unknown
Electric:	Unknown
Gas:	Unknown
Public Sewer:	Unknown
Telephone:	Unknown
Cable:	Unknown
Fiber Optics:	Unknown
Wetlands:	No
Sensitive Ecosystems/Habitats:	No
Endangered Species:	No
Historic/Archeological Site:	No
100 Year Flood Plain:	No
500 Year Flood Plain:	No
Environmental Report Copies:	Yes
List Containing Site:	Not reported
Preliminary Assessment:	No
Site Investigation:	No
Remedial Investigation:	No
Remedial Action Workplan:	No
Voluntary Cleanup Program:	Yes
Environmental Litigation:	No
Remediation In Progress:	Yes
Remediation Estimated Complete Date:	Not reported
Regulatory sign-off:	No
Regulatory Sign-Off Description:	Not reported
Other Incentives:	No
Low Interest Rates:	No
HDSRF Grants:	No
TIF:	No
HDSRF Loans:	No
USA Loans:	No
USA Grants:	No
Designated Redevelopment Area:	No
Environmental Opportunity Zone:	No
Tax Rebate or Abatement:	No
Empowerment Zone (Federal):	No
Urban Coordinating Council Neighborhood:	No
Enterprise Community (Federal):	No
Urban Enterprise Zone:	No
Additional Comments:	C2: Formal Design - Known Source or Release with GW Contamination 6/27/1994 C3: Multi-Phased RA - Unknown or Uncontrolled Discharge to Soil or GW 2/26/2001 ISRA 1/11/2001
County_int_FK:	9
Municipality_int_FK:	252

J & D TRANSPORTATION EQUIPMENT (Continued) **U002157426**

Planning Area Designation:	Planning Area 1
Authorized Representative Email:	Not reported
Authorized Representative Phone:	9999999999
General Comments:	Case Manager HOCH, ROBERT (609) 292 - 1943 No LSRP LSRP Default Category 5/8/2012 MOA 1/11/2001

BT679 **SIGNS AND ARCHITECTURAL METALS** **NJ Release** **S107123156**
Target **125 MONITER ST** **N/A**
Property **JERSEY CITY, NJ**

Site 5 of 17 in cluster BT

Actual: **9 ft.**

Focus Map: **6**

NJ Release:

Name:	SIGNS AND ARCHITECTURAL METALS
Address:	125 MONITER ST
City,State,Zip:	JERSEY CITY, NJ
Facility Type:	Commercial
Facility Phone:	201-200-0110
Incident Date:	04/04/1994
Incident Time:	ONGO
Trenton Dispatch Log Number:	6163
Case Number:	94-4-14-1118-39
Date Received:	04/14/1994
Nature of Incident:	Citizen
Operator:	JOES
Incident Type:	Not reported
Incident Location:	Not reported
Location:	Facility
Other Location:	Not reported
Contact Name:	Not reported
Caller Name:	REDACTED
Caller Title:	Not reported
Caller Address:	Not reported
Caller City,St,Zip:	Not reported
Caller Telephone:	Not reported
Substance(s):	TRICHLORIETHLYENE, FERRIC CHLORIDE SOLUTION
Substance Type:	Liquid
Substance Identity:	Known
CAS Number:	7705080
A310 Letter:	Yes
TCPA Chemical:	No
Hazrds Material:	Yes
COMU:	0906
Ref. Code:	001
Amt Released:	UNK
Contained:	No
Release Type:	Intermittent
Release VE:	Not reported
Injuries:	No
Public Exposure:	No
Facility Evacuation:	No
Police at Scene:	No
Firemen at Scene:	No
Contamination of:	Water
Receiving Water:	UNK
Status at Spill:	COMPANY USES ABOVE CHEMICALS IN AN UNSAFE MANNER,AND DISPOSES OF SAME DOWN DRAINS,WORKERS ARE ALL ILLEGAL ALIENS AND DONT KNOW THE RISKS OR LAWS.

SIGNS AND ARCHITECTURAL METALS (Continued) **S107123156**

NJ Spill Date:	1994-04-14 00:00:00
NJ Spill Time:	Not reported
NJ Spill Name:	NJSP
NJ Spill Title:	FAX
NJ Spill Phone:	Not reported
Other Date:	Not reported
Other Time:	Not reported
Other Name:	Not reported
Other Title:	Not reported
Other Telephone:	Not reported
Public Evacuation:	No
Assistance Requested:	Yes
Wind Direction/Speed:	Not reported
Local Municipality Notified:	Not reported
Local Municipality Name:	JERSEY CITY
Local Municipality Title:	CAPT MOONEY
Local Municipality Telephone:	201-547-4271
Local Municipality Date:	04/14/1994
Local Municipality Time:	1131
Incident Description:	Illegal Dumping
Incident Name:	WADE WIARDA
Incident Referred To:	DRPSR
Incident Region:	ER1
Incident Telephone:	Office
Incident Date:	04/14/1994
Incident time:	1127
Incident ITM:	T
Comments: Not reported	
Date A310 Letter Printed:	Not reported
Date Local Authority Was Notified:	Not reported
Date Updated:	Not reported
Date Report Faxed to Local Authority:	Not reported
Local Authority Notification Date:	Not reported
Rep Receive Date:	Not reported
Reporter Type:	Not reported
Reporter Name:	Not reported
Reporter Title:	Not reported
Reporter Org:	Not reported
Reporter Address:	Not reported
Reporter City,St,Zip:	Not reported
Reporter County:	Not reported
Incident Status:	Not reported
Incident Category Source:	Not reported
Incident Source Name:	Not reported
Incident Source Address:	Not reported
Incident Source Address 2:	Not reported
Incident Source City,St,Zip:	Not reported
Incident Source County:	Not reported
DEP Requested:	Not reported
Confidential:	Not reported
Notify Type:	Not reported
Road Closed:	Not reported
Direction:	Not reported
Responsible Party:	Known
Responsible Party Name:	SIGNS AND ARCHITECTU
Responsible Party Contact:	SHAWN KUMAR
Responsible Party Title:	OWNER

SIGNS AND ARCHITECTURAL METALS (Continued) **S107123156**

Responsible Party Phone:	201-200-0110
Responsible Party Street:	125 MONITER ST
Responsible Party County:	HUDSON
Responsible Party City,St,Zip:	JERSEY CITY, NJ
Memo. Of Understanding:	Not reported
Drill/trng Exercise:	Not reported
Hazardous:	Not reported

BT680 **J & D TRANSPORTATION EQUIPMENT** **NJ ISRA** **S123189143**
Target **125 MONITOR STREET** **N/A**
Property **JERSEY CITY, NJ 07304**

Site 6 of 17 in cluster BT

Actual: **9 ft.**

Focus Map: **6**

NJ ISRA:

Name:	J & D TRANSPORTATION EQUIPMENT
Address:	125 MONITOR STREET
City,State,Zip:	JERSEY CITY, NJ 07304
Pi Number:	G000015580
Action Number:	ISR930002
Title:	E93641 Neptune Paper Company
Isra Trg: Finalized Date	Not reported
Start Date:	1994-10-21
Case Status:	Exempt from ECRA/ISRA
Case No:	E93641
Case Name:	Neptune Paper Company
Trigger Type:	Property Sale
Trigger Date:	1993-11-20

Name:	J & D TRANSPORTATION EQUIPMENT
Address:	125 MONITOR STREET
City,State,Zip:	JERSEY CITY, NJ 07304
Pi Number:	G000015580
Action Number:	ISR930002
Title:	E93641 Neptune Paper Company
Isra Trg: Finalized Date	Not reported
Start Date:	1994-10-21
Case Status:	Exempt from ECRA/ISRA
Case No:	E93641
Case Name:	Neptune Paper Company
Trigger Type:	Stock Transfer
Trigger Date:	1993-11-20

Name:	J & D TRANSPORTATION EQUIPMENT
Address:	125 MONITOR STREET
City,State,Zip:	JERSEY CITY, NJ 07304
Pi Number:	G000015580
Action Number:	ISR940003
Title:	E93665 BPC Industries
Isra Trg: Finalized Date	Not reported
Start Date:	1994-06-03
Case Status:	NFA (No Further Action) HISTORIC
Case No:	E93665
Case Name:	BPC Industries
Trigger Type:	Property Sale
Trigger Date:	1993-12-06

Name: J & D TRANSPORTATION EQUIPMENT

J & D TRANSPORTATION EQUIPMENT (Continued) **S123189143**

Address:	125 MONITOR STREET
City,State,Zip:	JERSEY CITY, NJ 07304
Pi Number:	G000015580
Action Number:	ISR940003
Title:	E93665 BPC Industries
Isra Trg: Finalized Date	Not reported
Start Date:	1994-06-03
Case Status:	NFA (No Further Action) HISTORIC
Case No:	E93665
Case Name:	BPC Industries
Trigger Type:	Stock Transfer
Trigger Date:	1993-12-06

Name:	J & D TRANSPORTATION EQUIPMENT
Address:	125 MONITOR STREET
City,State,Zip:	JERSEY CITY, NJ 07304
Pi Number:	G000015580
Action Number:	ISR990003
Title:	E99590 BPC Industries
Isra Trg: Finalized Date	Not reported
Start Date:	1999-11-24
Case Status:	NFA-A (Area of Concern) HISTORIC
Case No:	E99590
Case Name:	BPC Industries
Trigger Type:	Not reported
Trigger Date:	Not reported

Name:	J & D TRANSPORTATION EQUIPMENT
Address:	125 MONITOR STREET
City,State,Zip:	JERSEY CITY, NJ 07304
Pi Number:	G000015580
Action Number:	ISR990004
Title:	E99591 Soft Stuff Incorporated
Isra Trg: Finalized Date	Not reported
Start Date:	1999-11-24
Case Status:	NFA-A (Area of Concern) HISTORIC
Case No:	E99591
Case Name:	Soft Stuff Incorporated
Trigger Type:	Not reported
Trigger Date:	Not reported

Name:	J & D TRANSPORTATION EQUIPMENT
Address:	125 MONITOR STREET
City,State,Zip:	JERSEY CITY, NJ 07304
Pi Number:	G000015580
Action Number:	ISR990005
Title:	E99592 Miracle on T-Shirt Comp
Isra Trg: Finalized Date	Not reported
Start Date:	1999-12-22
Case Status:	NFA-A (Area of Concern) HISTORIC
Case No:	E99592
Case Name:	Miracle on T-Shirt Company
Trigger Type:	Not reported
Trigger Date:	Not reported

Name:	J & D TRANSPORTATION EQUIPMENT
Address:	125 MONITOR STREET

J & D TRANSPORTATION EQUIPMENT (Continued) **S123189143**

City,State,Zip:	JERSEY CITY, NJ 07304
Pi Number:	G000015580
Action Number:	ISR990006
Title:	E99595 Jem Labs Incorporated
Isra Trg: Finalized Date	Not reported
Start Date:	1999-12-22
Case Status:	NFA-A (Area of Concern) HISTORIC
Case No:	E99595
Case Name:	Jem Labs Incorporated
Trigger Type:	Not reported
Trigger Date:	Not reported

BT681 **NJ Release** **S107064812**
Target Property **125-131 MONITOR ST AND 330 PIN** **N/A**
JERSEY CITY, NJ

Site 7 of 17 in cluster BT

Actual: **9 ft.**

Focus Map: **6**

NJ Release:

Name:	Not reported
Address:	125-131 MONITOR ST AND 330 PIN
City,State,Zip:	JERSEY CITY, NJ
Facility Type:	Not reported
Facility Phone:	Not reported
Incident Date:	02/01/2001
Incident Time:	Not reported
Trenton Dispatch Log Number:	73829
Case Number:	01-02-01-0008-04
Date Received:	02/01/2001
Nature of Incident:	Not reported
Operator:	JON
Incident Type:	Not reported
Incident Location:	Not reported
Location:	Other
Other Location:	Not reported
Contact Name:	Not reported
Caller Name:	REDACTED
Caller Title:	Not reported
Caller Address:	Not reported
Caller City,St,Zip:	Not reported
Caller Telephone:	Not reported
Substance(s):	Not reported
Substance Type:	Not reported
Substance Identity:	Not reported
CAS Number:	Not reported
A310 Letter:	False
TCPA Chemical:	Not reported
Hazrds Material:	Not reported
COMU:	0906
Ref. Code:	101
Amt Released:	Not reported
Contained:	Not reported
Release Type:	Not reported
Release VE:	Not reported
Injuries:	Not reported
Public Exposure:	Not reported
Facility Evacuation:	Not reported
Police at Scene:	Not reported

(Continued) **S107064812**

Firemen at Scene:	Not reported
Contamination of:	Not reported
Receiving Water:	Not reported
Status at Spill:	SITE OF MOA
NJ Spill Date:	Not reported
NJ Spill Time:	Not reported
NJ Spill Name:	Not reported
NJ Spill Title:	Not reported
NJ Spill Phone:	Not reported
Other Date:	Not reported
Other Time:	Not reported
Other Name:	Not reported
Other Title:	Not reported
Other Telephone:	Not reported
Public Evacuation:	Not reported
Assistance Requested:	Not reported
Wind Direction/Speed:	0
Local Municipality Notified:	No
Local Municipality Name:	Not reported
Local Municipality Title:	Not reported
Local Municipality Telephone:	Not reported
Local Municipality Date:	Not reported
Local Municipality Time:	Not reported
Incident Description:	Not reported
Incident Name:	Not reported
Incident Referred To:	Not reported
Incident Region:	Not reported
Incident Telephone:	Not reported
Incident Date:	Not reported
Incident time:	Not reported
Incident ITM:	Not reported
Comments: Not reported	
Date A310 Letter Printed:	Not reported
Date Local Authority Was Notified:	Not reported
Date Updated:	Not reported
Date Report Faxed to Local Authority:	Not reported
Local Authority Notification Date:	Not reported
Rep Receive Date:	Not reported
Reporter Type:	Not reported
Reporter Name:	Not reported
Reporter Title:	Not reported
Reporter Org:	Not reported
Reporter Address:	Not reported
Reporter City,St,Zip:	Not reported
Reporter County:	Not reported
Incident Status:	Not reported
Incident Category Source:	Not reported
Incident Source Name:	Not reported
Incident Source Address:	Not reported
Incident Source Address 2:	Not reported
Incident Source City,St,Zip:	Not reported
Incident Source County:	Not reported
DEP Requested:	Not reported
Confidential:	Not reported
Notify Type:	Other
Road Closed:	Not reported
Direction:	Not reported

(Continued) **S107064812**

Responsible Party:	Not reported
Responsible Party Name:	Not reported
Responsible Party Contact:	Not reported
Responsible Party Title:	Not reported
Responsible Party Phone:	Not reported
Responsible Party Street:	Not reported
Responsible Party County:	Not reported
Responsible Party City,St,Zip:	Not reported
Memo. Of Understanding:	Yes
Drill/trng Exercise:	No
Hazardous:	Not reported

BT682 **125 MONITOR STREET OFFICE BUILDING** **FINDS** **1010480639**
Target **125 MONITOR ST** **N/A**
Property **JERSEY CITY, NJ 07304**

Site 8 of 17 in cluster BT

Actual: **9 ft.**

FINDS:
Registry ID: 110032148511

Focus Map: **6**

Click Here:

Environmental Interest/Information System:
NJ-NJEMS (New Jersey - New Jersey Environmental Management System). The Department of Environmental Protection (NJDEP) manages large databases of environmental information in this integrated system.

Click this hyperlink while viewing on your computer to access additional FINDS: detail in the EDR Site Report.

BT683 **OFFICE BUILDING** **NJ Release** **S101994447**
Target **125 MONITOR ST** **N/A**
Property **JERSEY CITY, NJ**

Site 9 of 17 in cluster BT

Actual: **9 ft.**

NJ Release:

Focus Map: **6**

Name:	OFFICE BUILDING
Address:	125 MONITOR ST
City,State,Zip:	JERSEY CITY, NJ
Facility Type:	Urban
Facility Phone:	Not reported
Incident Date:	03/18/1994
Incident Time:	Not reported
Trenton Dispatch Log Number:	4461
Case Number:	94-3-18-2114-54
Date Received:	03/18/1994
Nature of Incident:	Facility
Operator:	JIMH
Incident Type:	Not reported
Incident Location:	Not reported
Location:	Facility
Other Location:	Not reported
Contact Name:	Not reported
Caller Name:	REDACTED
Caller Title:	Not reported
Caller Address:	Not reported

OFFICE BUILDING (Continued) **S101994447**

Caller City,St,Zip:	Not reported
Caller Telephone:	Not reported
Substance(s):	OIL FUEL #6
Substance Type:	Liquid
Substance Identity:	Known
CAS Number:	Not reported
A310 Letter:	Yes
TCPA Chemical:	No
Hazrds Material:	Yes
COMU:	0906
Ref. Code:	101
Amt Released:	UNK
Contained:	Yes
Release Type:	Terminated
Release VE:	Not reported
Injuries:	No
Public Exposure:	No
Facility Evacuation:	No
Police at Scene:	No
Firemen at Scene:	Yes
Contamination of:	Land
Receiving Water:	Not reported
Status at Spill:	REMOVAL OF 1-6,000 GALLON TANK. UST # 0260084
NJ Spill Date:	Not reported
NJ Spill Time:	Not reported
NJ Spill Name:	Not reported
NJ Spill Title:	Not reported
NJ Spill Phone:	Not reported
Other Date:	Not reported
Other Time:	Not reported
Other Name:	Not reported
Other Title:	Not reported
Other Telephone:	Not reported
Public Evacuation:	No
Assistance Requested:	No
Wind Direction/Speed:	Not reported
Local Municipality Notified:	Not reported
Local Municipality Name:	JERSEY CITY
Local Municipality Title:	CAPT. FORENZA
Local Municipality Telephone:	201-547-4271
Local Municipality Date:	03/18/1994
Local Municipality Time:	2117
Incident Description:	L.U.S.T.
Incident Name:	Not reported
Incident Referred To:	DRPSR
Incident Region:	BFO-CAS
Incident Telephone:	Faxed,Mailed
Incident Date:	03/18/1994
Incident time:	Not reported
Incident ITM:	B
Comments: Not reported	
Date A310 Letter Printed:	Not reported
Date Local Authority Was Notified:	Not reported
Date Updated:	Not reported
Date Report Faxed to Local Authority:	Not reported
Local Authority Notification Date:	Not reported
Rep Receive Date:	Not reported

OFFICE BUILDING (Continued) **S101994447**

Reporter Type:	Not reported
Reporter Name:	Not reported
Reporter Title:	Not reported
Reporter Org:	Not reported
Reporter Address:	Not reported
Reporter City,St,Zip:	Not reported
Reporter County:	Not reported
Incident Status:	Not reported
Incident Category Source:	Not reported
Incident Source Name:	Not reported
Incident Source Address:	Not reported
Incident Source Address 2:	Not reported
Incident Source City,St,Zip:	Not reported
Incident Source County:	Not reported
DEP Requested:	Not reported
Confidential:	Not reported
Notify Type:	Not reported
Road Closed:	Not reported
Direction:	Not reported
Responsible Party:	Known
Responsible Party Name:	WASHINGTON SAV. BANK
Responsible Party Contact:	Not reported
Responsible Party Title:	Not reported
Responsible Party Phone:	Not reported
Responsible Party Street:	609 WASHINGTON ST
Responsible Party County:	HUDSON
Responsible Party City,St,Zip:	HOBOKEN, NJ
Memo. Of Understanding:	Not reported
Drill/trng Exercise:	Not reported
Hazardous:	Not reported

BT684 **J&D TRANSPORT** **NJ VCP** **S106589206**
Target **125-131 MONITOR ST THRU 330 PINE ST** **N/A**
Property **JERSEY CITY, NJ 07304**

Site 10 of 17 in cluster BT

Actual: **9 ft.**

Focus Map: **6**

VCP:

Incident Number:	E99593-MO2
MOA Execution Date:	03/30/2004
Type Of Vcp File:	HISTORICAL
Pi Number:	Not reported
Case Type(Case Type):	Not reported
Case Contact: Department	Not reported
Case Contact Name:	Not reported
Case Contact: Organization	JAR Holdings
Case Contact: Address: Line1	Not reported
Case Contact: Address: Line2	Not reported
Case Contact: Address: Line3	Not reported
Case Contact City,St,Zip:	Not reported

BT685 **HUDSON UNITED BANK** **RCRA NonGen / NLR** **1000267023**
Target **125 MONITOR ST - LOADING DOCK** **NJD981561194**
Property **JERSEY CITY, NJ 07304**

Site 11 of 17 in cluster BT

Actual: **9 ft.**

Focus Map: **6**

RCRA NonGen / NLR:

Date Form Received by Agency:		2007-01-01 00:00:00.0
Handler Name:	HUDSON UNITED BANK	
Handler Address:		125 MONITOR ST - LOADING DOCK
Handler City,State,Zip:		JERSEY CITY, NJ 07304
EPA ID:		NJD981561194
Contact Name:		Not reported
Contact Address:		MONITOR ST - LOADING DOCK
Contact City,State,Zip:		JERSEY CITY, NJ 07304
Contact Telephone:		Not reported
Contact Fax:		Not reported
Contact Email:		Not reported
Contact Title:		Not reported
EPA Region:		02
Land Type:		Not reported
Federal Waste Generator Description:		Not a generator, verified
Non-Notifier:		Not reported
Biennial Report Cycle:		Not reported
Accessibility:		Not reported
Active Site Indicator:		Not reported
State District Owner:		NJ
State District:		NORTHERN
Mailing Address:		MONITOR ST - LOADING DOCK
Mailing City,State,Zip:		JERSEY CITY, NJ 07304
Owner Name:		HUDSON UNITED BANK
Owner Type:		Private
Operator Name:		HUDSON UNITED BANK
Operator Type:		Private
Short-Term Generator Activity:		No
Importer Activity:		No
Mixed Waste Generator:		No
Transporter Activity:		No
Transfer Facility Activity:		No
Recycler Activity with Storage:		No
Small Quantity On-Site Burner Exemption:		No
Smelting Melting and Refining Furnace Exemption:		No
Underground Injection Control:		No
Off-Site Waste Receipt:		No
Universal Waste Indicator:		No
Universal Waste Destination Facility:		No
Federal Universal Waste:		No
Active Site Fed-Reg Treatment Storage and Disposal Facility:		Not reported
Active Site Converter Treatment storage and Disposal Facility:		Not reported
Active Site State-Reg Treatment Storage and Disposal Facility:		Not reported
Active Site State-Reg Handler:		---
Federal Facility Indicator:		Not reported
Hazardous Secondary Material Indicator:		NN
Sub-Part K Indicator:		Not reported
Commercial TSD Indicator:		No
Treatment Storage and Disposal Type:		Not reported
2018 GPRA Permit Baseline:		Not on the Baseline
2018 GPRA Renewals Baseline:		Not on the Baseline
Permit Renewals Workload Universe:		Not reported

HUDSON UNITED BANK (Continued) **1000267023**

Permit Workload Universe:	Not reported
Permit Progress Universe:	Not reported
Post-Closure Workload Universe:	Not reported
Closure Workload Universe:	Not reported
202 GPRA Corrective Action Baseline:	No
Corrective Action Workload Universe:	No
Subject to Corrective Action Universe:	No
Non-TSDFs Where RCRA CA has Been Imposed Universe:	No
TSDFs Potentially Subject to CA Under 3004 (u)/(v) Universe:	No
TSDFs Only Subject to CA under Discretionary Auth Universe:	No
Corrective Action Priority Ranking:	No NCAPS ranking
Environmental Control Indicator:	No
Institutional Control Indicator:	No
Human Exposure Controls Indicator:	N/A
Groundwater Controls Indicator:	N/A
Operating TSDF Universe:	Not reported
Full Enforcement Universe:	Not reported
Significant Non-Complier Universe:	No
Unaddressed Significant Non-Complier Universe:	No
Addressed Significant Non-Complier Universe:	No
Significant Non-Complier With a Compliance Schedule Universe:	No
Financial Assurance Required:	Not reported
Handler Date of Last Change:	2008-06-26 00:00:00.0
Recognized Trader-Importer:	No
Recognized Trader-Exporter:	No
Importer of Spent Lead Acid Batteries:	No
Exporter of Spent Lead Acid Batteries:	No
Recycler Activity Without Storage:	Not reported
Manifest Broker:	Not reported
Sub-Part P Indicator:	Not reported

Hazardous Waste Summary:

Waste Code:	D001
Waste Description:	IGNITABLE WASTE
Waste Code:	F001
Waste Description:	THE FOLLOWING SPENT HALOGENATED SOLVENTS USED IN DEGREASING: TETRACHLOROETHYLENE, TRICHLORETHYLENE, METHYLENE CHLORIDE, 1,1,1-TRICHLOROETHANE, CARBON TETRACHLORIDE AND CHLORINATED FLUOROCARBONS; ALL SPENT SOLVENT MIXTURES/BLENDS USED IN DEGREASING CONTAINING, BEFORE USE, A TOTAL OF TEN PERCENT OR MORE (BY VOLUME) OF ONE OR MORE OF THE ABOVE HALOGENATED SOLVENTS OR THOSE SOLVENTS LISTED IN F002, F004, AND F005; AND STILL BOTTOMS FROM THE RECOVERY OF THESE SPENT SOLVENTS AND SPENT SOLVENT MIXTURES.
Waste Code:	U226
Waste Description:	ETHANE, 1,1,1-TRICHLORO- (OR) METHYL CHLOROFORM
Waste Code:	X001
Waste Description:	Not Defined

Handler - Owner Operator:

Owner/Operator Indicator:	Owner
Owner/Operator Name:	HUDSON UNITED BANK
Legal Status:	Private

HUDSON UNITED BANK (Continued) **1000267023**

Date Became Current:	Not reported
Date Ended Current:	Not reported
Owner/Operator Address:	1000 M ARTHUR BLVD
Owner/Operator City,State,Zip:	MAHWAH, NJ 07430
Owner/Operator Telephone:	201-435-7743
Owner/Operator Telephone Ext:	Not reported
Owner/Operator Fax:	Not reported
Owner/Operator Email:	Not reported
Owner/Operator Indicator:	Owner
Owner/Operator Name:	HUDSON UNITED BANK
Legal Status:	Private
Date Became Current:	Not reported
Date Ended Current:	Not reported
Owner/Operator Address:	1000 M ARTHUR BLVD
Owner/Operator City,State,Zip:	MAHWAH, NJ 07430
Owner/Operator Telephone:	201-435-7743
Owner/Operator Telephone Ext:	Not reported
Owner/Operator Fax:	Not reported
Owner/Operator Email:	Not reported
Owner/Operator Indicator:	Operator
Owner/Operator Name:	HUDSON UNITED BANK
Legal Status:	Private
Date Became Current:	Not reported
Date Ended Current:	Not reported
Owner/Operator Address:	1000 M ARTHUR BLVD
Owner/Operator City,State,Zip:	MAHWAH, NJ 07430
Owner/Operator Telephone:	201-435-7743
Owner/Operator Telephone Ext:	Not reported
Owner/Operator Fax:	Not reported
Owner/Operator Email:	Not reported

Historic Generators:

Receive Date:	2006-01-01 00:00:00.0
Handler Name: HUDSON UNITED BANK	
Federal Waste Generator Description:	Not a generator, verified
State District Owner:	NJ
Large Quantity Handler of Universal Waste:	No
Recognized Trader Importer:	No
Recognized Trader Exporter:	No
Spent Lead Acid Battery Importer:	No
Spent Lead Acid Battery Exporter:	No
Current Record:	No
Non Storage Recycler Activity:	Not reported
Electronic Manifest Broker:	Not reported
Receive Date:	2007-01-01 00:00:00.0
Handler Name: HUDSON UNITED BANK	
Federal Waste Generator Description:	Not a generator, verified
State District Owner:	NJ
Large Quantity Handler of Universal Waste:	No
Recognized Trader Importer:	No
Recognized Trader Exporter:	No
Spent Lead Acid Battery Importer:	No
Spent Lead Acid Battery Exporter:	No
Current Record:	Yes

HUDSON UNITED BANK (Continued) **1000267023**

Non Storage Recycler Activity:	Not reported
Electronic Manifest Broker:	Not reported
Receive Date:	1996-04-29 00:00:00.0
Handler Name: HUDSON UNITED BANK	
Federal Waste Generator Description:	Small Quantity Generator
State District Owner:	NJ
Large Quantity Handler of Universal Waste:	No
Recognized Trader Importer:	No
Recognized Trader Exporter:	No
Spent Lead Acid Battery Importer:	No
Spent Lead Acid Battery Exporter:	No
Current Record:	No
Non Storage Recycler Activity:	Not reported
Electronic Manifest Broker:	Not reported

List of NAICS Codes and Descriptions:
NAICS Codes: No NAICS Codes Found

Facility Has Received Notices of Violations:
Violations: No Violations Found

Evaluation Action Summary:
Evaluations: No Evaluations Found

BT686 **125 MONITOR ST** **NJ VCP** **S110745777**
Target **125 MONITOR ST** **N/A**
Property **JERSEY CITY, NJ 07304**

Site 12 of 17 in cluster BT

Actual: **9 ft.**
Focus Map: **6**

VCP:

Incident Number:	Not reported
MOA Execution Date:	07/12/2006
Type Of Vcp File:	CURRENT
Pi Number:	026008
Case Type(Case Type):	MOA
Case Contact: Department	Not reported
Case Contact Name:	RALPH GABLE
Case Contact: Organization	HUDSON URBAN DEVELOPMENT
Case Contact: Address: Line1	4 EXECUTIVE BLVD - STE 205
Case Contact: Address: Line2	Not reported
Case Contact: Address: Line3	Not reported
Case Contact City,St,Zip:	SUFFERN, NY 10901

BT687 **125 MONITOR STREET OFFICE BUILDING** **NJ NJEMS** **S113569202**
Target Property **125 MONITOR ST** **N/A**
JERSEY CITY, NJ 07304

Site 13 of 17 in cluster BT

Actual: **9 ft.**
Focus Map: 6

NJEMS:

Name:	125 MONITOR STREET OFFICE BUILDING
Address:	125 MONITOR ST
City,State,Zip:	JERSEY CITY, NJ 07304
Site Id:	28848
Municipality:	JERSEY CITY
Municipality Name From Spatial Overlay:	JERSEY CITY
GNIS Civil Code For Municipality:	885264
Municipal Code (NJ-1040):	0906
X Coord:	615008
Y Coord:	685008
Coord System:	NJ STATE PLANE (NAD83) - USFEET
Coord Type:	Digital Image
Coord Orign:	DEP-GIS
State Standard Numeric Code From Spatial Overlay:	0906
Unique Feature Number For Municipality From Spatial Overlay:	3401736000
Eleven Digit Hydrologic Unit Code From Spatial Overlay):	02030101170
Fourteen Digit Hydrologic Unit Code From Spatial Overlay:	02030101170010
Watershed Management Area Number From Spatial Overlay:	05
Watershed Management Area Name From Spatial Overlay:	Hackensack, Hudson, and Pascack
Water Region Code From Spatial Overlay:	1
Water Region Name From Spatial Overlay:	Northeast
Sub Watershed Name From Overlay:	Hudson River
Watershed Name From Spatial Overlay:	Hudson River

BT688 **J&D TRANSPORTATION PINE STRE** **NJ SPILLS** **S105069144**
Target Property **125 MONITOR STREET** **N/A**
JERSEY CITY, NJ

Site 14 of 17 in cluster BT

Actual: **9 ft.**
Focus Map: 6

NJ SPILL:

Name:	J&D TRANSPORTATION PINE STRE
Address:	125 MONITOR STREET
City,State,Zip:	JERSEY CITY, NJ
Trenton Dispatch Log Number:	77618
Case Number:	01-04-30-0927-55
Notify Type:	Citizen
Date Received:	04/30/2001
Location:	Other
Other Location:	Not reported
Incident Date:	04/30/2001
Incident Time:	Not reported
A310 Letter:	True
Ref. Code:	001
COMU:	0906
CAS Number:	Not reported
Hazardous:	No
Incident Location:	Not reported
Facility Type:	Commercial
Facility Phone:	Not reported
Substance(s):	Not reported
Substance Type:	Not reported
Substance Identity:	Not reported

J&D TRANSPORTATION PINE STRE (Continued) **S105069144**

TCPA Chemical:	Not reported
Hazrds Material:	Not reported
Amnt Released:	Not reported
Release VE:	Not reported
Contained:	Not reported
Release Type:	Not reported
Incident Desc:	Not reported
Status at Spill:	LOOKS LIKE JUNK YARD WHERE THEY KEEP ABANDONED TRACTORS TRACTORS & ENGINES WHICH ARE LEAKING OIL INTO THE STORMDRAINS.
NJ Spill Date:	Not reported
NJ Spill Time:	Not reported
NJ Spill Name:	Not reported
NJ Spill Title:	Not reported
NJ Spill Phone:	Not reported
Other Date:	Not reported
Other Time:	Not reported
Other Name:	Not reported
Other Title:	Not reported
Other Phone:	Not reported
Injuries:	No
Public Exposure:	No
Road Closed:	No
Facility Evacuation:	No
Receiving Water:	Not reported
Public Evacuation:	No
Police at Scene:	No
Firemen at Scene:	No
Contamination of:	Land
Nature of Incident:	Not reported
Wind Direction/Speed:	0
Assistance Requested:	Yes
Memo. Of Understanding:	No
Drill/trng Exercise:	No
Operator:	DEBBIE
Contact Name:	Not reported
Caller Name:	REDACTED
Caller Title:	Not reported
Caller Address:	Not reported
Caller City,St,Zip:	Not reported
Caller Phone:	Not reported
Responsible Party:	Known
Responsible Party Name:	J&D TRANSPORTATION
Responsible Party Contact:	Not reported
Responsible Party Title:	Not reported
Responsible Party Telphone:	Not reported
Responsible Party Street:	125 MONITOR STREET
Responsible Party Municipality:	JERSEY CITY
Responsible Party State:	NJ
Responsible Party Zip:	Not reported
Responsible City,St,Zip:	JERSEY CITY, NJ
Responsible Party County:	HUDSON
Local Municipality:	No
Local Municipality Name:	Not reported
Local Municipality Title:	Not reported
Local Municipality Phone:	Not reported
Local Municipality Date:	Not reported
Local Municipality Time:	Not reported

J&D TRANSPORTATION PINE STRE (Continued) **S105069144**

Incident Name:	Not reported
Incident Referred To:	Not reported
Incident Region:	Not reported
Incident Phone:	Not reported
Incident Date:	Not reported
Comments:	CHART G
Date A310 Letter Printed:	Not reported
Date Local Authority Was Notified:	Not reported
Date Update:	Not reported
Date Report Faxed to Local Authority:	Not reported
Local Authority Notification Date:	Not reported
Reporter Name:	Not reported
Reporter Type:	Not reported
Rep Received Date:	Not reported
Reporter Title:	Not reported
Reporter Orgzn:	Not reported
Reporter Address:	Not reported
Reporter City,St,Zip:	Not reported
Reporter County:	Not reported
Incident Type:	Not reported
Incident Status:	Not reported
Incident Source Category:	Not reported
Incident Source Name:	Not reported
Incident Source Address:	Not reported
Incident Source Address 2:	Not reported
Incident Source City,St,Zip:	Not reported
Incident Source County:	Not reported
DEP Requested:	Not reported
Confidential:	Not reported

BT689 **HUDSON UNITED BANK** **FINDS 1010231694**
Target **125 MONITOR ST** **ECHO N/A**
Property **JERSEY CITY, NJ 07304**

Site 15 of 17 in cluster BT

Actual:
9 ft.

FINDS:
Registry ID: 110029498229

Focus Map:
6

Click Here:

Environmental Interest/Information System:
RCRAInfo is a national information system that supports the Resource Conservation and Recovery Act (RCRA) program through the tracking of events and activities related to facilities that generate, transport, and treat, store, or dispose of hazardous waste. RCRAInfo allows RCRA program staff to track the notification, permit, compliance, and corrective action activities required under RCRA.

Click this hyperlink while viewing on your computer to access additional FINDS: detail in the EDR Site Report.

ECHO:

Envid:	1010231694
Registry ID:	110029498229
DFR URL:	http://echo.epa.gov/detailed-facility-report?fid=110029498229
Name:	HUDSON UNITED BANK
Address:	125 MONITOR ST
City,State,Zip:	JERSEY CITY, NJ 07304

BT690 **125 & 131 MONITOR STREET & 330 PINE STREET** **NJ VCP** **S106573857**
Target **125-131 MONITOR ST & 330 PINE ST** **N/A**
Property **JERSEY CITY, NJ 07760**

Site 16 of 17 in cluster BT

Actual: **9 ft.**

Focus Map: **6**

VCP:

Incident Number:	01-02-01-0008-04
MOA Execution Date:	02/27/2001
Type Of Vcp File:	HISTORICAL
Pi Number:	Not reported
Case Type(Case Type):	Not reported
Case Contact: Department	Not reported
Case Contact Name:	Not reported
Case Contact: Organization	Monitor Street Partners
Case Contact: Address: Line1	Not reported
Case Contact: Address: Line2	Not reported
Case Contact: Address: Line3	Not reported
Case Contact City,St,Zip:	Not reported

BT691 **OLD ABANDONED COMMERCIAL BLDG** **NJ Release** **S105347619**
Target **JOHNSON & MONITOR ST** **N/A**
Property **JERSEY CITY, NJ**

Site 17 of 17 in cluster BT

Actual: **9 ft.**

Focus Map: **6**

NJ Release:

Name:	OLD ABANDONED COMMERCIAL BLDG
Address:	JOHNSON & MONITOR ST
City,State,Zip:	JERSEY CITY, NJ
Facility Type:	Commercial
Facility Phone:	Not reported
Incident Date:	01/06/1998
Incident Time:	1441
Trenton Dispatch Log Number:	18116
Case Number:	98-01-06-1524-10
Date Received:	01/06/1998
Nature of Incident:	Not reported
Operator:	JIMS
Incident Type:	Not reported
Incident Location:	Not reported
Location:	Other
Other Location:	Not reported
Contact Name:	Not reported
Caller Name:	REDACTED
Caller Title:	Not reported
Caller Address:	Not reported
Caller City,St,Zip:	Not reported
Caller Telephone:	Not reported
Substance(s):	Not reported
Substance Type:	Not reported
Substance Identity:	Not reported
CAS Number:	Not reported
A310 Letter:	False
TCPA Chemical:	Not reported
Hazrds Material:	Not reported
COMU:	0906
Ref. Code:	001
Amt Released:	Not reported
Contained:	Not reported

OLD ABANDONED COMMERCIAL BLDG (Continued) **S105347619**

Release Type:	Not reported
Release VE:	Not reported
Injuries:	No
Public Exposure:	No
Facility Evacuation:	No
Police at Scene:	No
Firemen at Scene:	Yes
Contamination of:	None
Receiving Water:	Not reported
Status at Spill:	20 TO 30 DRUMS INSIDE FACILITY/COMMERICIAL BLDG ABANDONED.
NJ Spill Date:	Not reported
NJ Spill Time:	Not reported
NJ Spill Name:	Not reported
NJ Spill Title:	Not reported
NJ Spill Phone:	Not reported
Other Date:	Not reported
Other Time:	Not reported
Other Name:	Not reported
Other Title:	Not reported
Other Telephone:	Not reported
Public Evacuation:	No
Assistance Requested:	Yes
Wind Direction/Speed:	0
Local Municipality Notified:	No
Local Municipality Name:	Not reported
Local Municipality Title:	Not reported
Local Municipality Telephone:	Not reported
Local Municipality Date:	Not reported
Local Municipality Time:	Not reported
Incident Description:	Not reported
Incident Name:	Not reported
Incident Referred To:	Not reported
Incident Region:	Not reported
Incident Telephone:	Not reported
Incident Date:	Not reported
Incident time:	Not reported
Incident ITM:	Not reported
Comments:	Not reported
Date A310 Letter Printed:	Not reported
Date Local Authority Was Notified:	Not reported
Date Updated:	Not reported
Date Report Faxed to Local Authority:	Not reported
Local Authority Notification Date:	Not reported
Rep Receive Date:	Not reported
Reporter Type:	Not reported
Reporter Name:	Not reported
Reporter Title:	Not reported
Reporter Org:	Not reported
Reporter Address:	Not reported
Reporter City,St,Zip:	Not reported
Reporter County:	Not reported
Incident Status:	Not reported
Incident Category Source:	Not reported
Incident Source Name:	Not reported
Incident Source Address:	Not reported
Incident Source Address 2:	Not reported
Incident Source City,St,Zip:	Not reported

OLD ABANDONED COMMERCIAL BLDG (Continued) **S105347619**

Incident Source County:	Not reported
DEP Requested:	Not reported
Confidential:	Not reported
Notify Type:	Municipality
Road Closed:	No
Direction:	Not reported
Responsible Party:	Unknown
Responsible Party Name:	Not reported
Responsible Party Contact:	Not reported
Responsible Party Title:	Not reported
Responsible Party Phone:	Not reported
Responsible Party Street:	Not reported
Responsible Party County:	Not reported
Responsible Party City,St,Zip:	Not reported
Memo. Of Understanding:	No
Drill/trng Exercise:	No
Hazardous:	Not reported

BU692 **RESIDENTIAL DEVELOPMENT DGJ BELLEVILLE, LLC** **NJ NPDES** **S120682923**
Target **121 GARABRANT ST** **N/A**
Property **JERSEY CITY, NJ 07304**

Site 1 of 4 in cluster BU

Actual: **9 ft.**

Focus Map: **6**

NJPDES:

Name:	RESIDENTIAL DEVELOPMENT DGJ BELLEVILLE, LLC
Address:	121 GARABRANT ST
City,State,Zip:	JERSEY CITY, NJ 07304
NJPDES Permit Number:	NJG0263214
Facility Telephone:	Not reported
Facility Contact:	Not reported
Facility Municipality:	Jersey City
Facility Enforcement region:	Not reported
Discharger Classification:	Not reported
Discharger Category Code:	5G3
Document Status:	Approved
Facility Primary SIC code:	Not reported
Facility Ownership:	Not reported
Facility Discharge Basin code:	Not reported
Facility Discharge Basin name:	Not reported
Facility Lat/Long:	Not reported
Site X Coordinate:	615225.3
Site X Coordinate:	684745.34
Facility Lot number:	Not reported
Facility Block number:	Not reported
Permittee Name:	Not reported
Permittee Address:	Not reported
Permittee PO Box:	Not reported
Permittee City,St,Zip:	Not reported
Category Description:	Construction Activity Stormwater (GP)
Date Permit Application Received:	Not reported
Date Draft Permit Issued:	Not reported
Date Final Permit Issued:	Not reported
Date Final Permit Effective:	03/01/2017
Date Final Permit Expires:	02/28/2022
PI Number:	745125
Regional Office:	Northern
Permit Category:	Not reported

BU693 **RESIDENTIAL DEVELOPMENT DGJ @ BELLEVILLE** **NJ NJEMS** **S120681979**
Target **121 GARABRANT ST** **N/A**
Property **JERSEY CITY, NJ 07304**

Site 2 of 4 in cluster BU

Actual: **9 ft.**
Focus Map: **6**

NJEMS:

Name:	RESIDENTIAL DEVELOPMENT DGJ @ BELLEVILLE
Address:	121 GARABRANT ST
City,State,Zip:	JERSEY CITY, NJ 07304
Site Id:	593218
Municipality:	JERSEY CITY
Municipality Name From Spatial Overlay:	JERSEY CITY
GNIS Civil Code For Municipality:	885264
Municipal Code (NJ-1040):	0906
X Coord:	615225.3
Y Coord:	684745.34
Coord System:	NJ STATE PLANE (NAD83) - USFEET
Coord Type:	Other/Unknown
Coord Orign:	Submittal Document
State Standard Numeric Code From Spatial Overlay:	0906
Unique Feature Number For Municipality From Spatial Overlay:	3401736000
Eleven Digit Hydrologic Unit Code From Spatial Overlay):	02030101170
Fourteen Digit Hydrologic Unit Code From Spatial Overlay:	02030101170010
Watershed Management Area Number From Spatial Overlay:	05
Watershed Management Area Name From Spatial Overlay:	Hackensack, Hudson, and Pascack
Water Region Code From Spatial Overlay:	1
Water Region Name From Spatial Overlay:	Northeast
Sub Watershed Name From Overlay:	Hudson River
Watershed Name From Spatial Overlay:	Hudson River

BU694 **RESIDENTIAL DEVELOPMENT DGJ BELLEVILLE, LLC** **ECHO** **1024125040**
Target **121 GARABRANT ST** **N/A**
Property **JERSEY CITY, NJ 07304**

Site 3 of 4 in cluster BU

Actual: **9 ft.**
Focus Map: **6**

ECHO:

Envid:	1024125040
Registry ID:	110070216952
DFR URL:	http://echo.epa.gov/detailed-facility-report?fid=110070216952
Name:	RESIDENTIAL DEVELOPMENT DGJ BELLEVILLE, LLC
Address:	121 GARABRANT ST
City,State,Zip:	JERSEY CITY, NJ 07304

BU695 **RESIDENTIAL DEVELOPMENT DGJ BELLEVILLE, LLC** **FINDS** **1024221692**
Target **121 GARABRANT ST** **N/A**
Property **JERSEY CITY, NJ 07304**

Site 4 of 4 in cluster BU

Actual: **9 ft.**
Focus Map: **6**

FINDS:
Registry ID: 110070216952

Click Here:

Environmental Interest/Information System:
US National Pollutant Discharge Elimination System (NPDES) module of the Compliance Information System (ICIS) tracks surface water permits

RESIDENTIAL DEVELOPMENT DGJ BELLEVILLE, LLC (Continued) **1024221692**

issued under the Clean Water Act. Under NPDES, all facilities that discharge pollutants from any point source into waters of the United States are required to obtain a permit. The permit will likely contain limits on what can be discharged, impose monitoring and reporting requirements, and include other provisions to ensure that the discharge does not adversely affect water quality.

Click this hyperlink while viewing on your computer to access additional FINDS: detail in the EDR Site Report.

BV696 **100 MONITOR STREET LLC** **FINDS** **1016628362**
Target **100 MONITOR ST** **ECHO** **N/A**
Property **JERSEY CITY, NJ 07304**

Site 1 of 10 in cluster BV

Actual:
9 ft.

Focus Map:
6

FINDS:
Registry ID: 110004134534

Click Here:

Environmental Interest/Information System:
US EPA Assessment, Cleanup and Redevelopment Exchange System (ACRES) is an federal online database for Brownfields Grantees to electronically submit data directly to EPA.
NJ-NJEMS (New Jersey - New Jersey Environmental Management System). The Department of Environmental Protection (NJDEP) manages large databases of environmental information in this integrated system.
US National Pollutant Discharge Elimination System (NPDES) module of the Compliance Information System (ICIS) tracks surface water permits issued under the Clean Water Act. Under NPDES, all facilities that discharge pollutants from any point source into waters of the United States are required to obtain a permit. The permit will likely contain limits on what can be discharged, impose monitoring and reporting requirements, and include other provisions to ensure that the discharge does not adversely affect water quality.
RCRAInfo is a national information system that supports the Resource Conservation and Recovery Act (RCRA) program through the tracking of events and activities related to facilities that generate, transport, and treat, store, or dispose of hazardous waste. RCRAInfo allows RCRA program staff to track the notification, permit, compliance, and corrective action activities required under RCRA.
HAZARDOUS WASTE BIENNIAL REPORTER

Click this hyperlink while viewing on your computer to access additional FINDS: detail in the EDR Site Report.

ECHO:

Envid:	1016628362
Registry ID:	110004134534
DFR URL:	http://echo.epa.gov/detailed-facility-report?fid=110004134534
Name:	100 MONITOR STREET LLC
Address:	100 MONITOR ST
City,State,Zip:	JERSEY CITY, NJ 07304

BV697 **BEHIND /GORDONIAN PRINTING CO.** **NJ Release** **S102208093**
Target **100 MONITOR ST** **N/A**
Property **JERSEY CITY, NJ**

Site 2 of 10 in cluster BV

Actual:
9 ft.

Focus Map:
6

NJ Release:

Name:	BEHIND /GORDONIAN PRINTING CO.
Address:	100 MONITOR ST
City,State,Zip:	JERSEY CITY, NJ
Facility Type:	Commercial
Facility Phone:	Not reported
Incident Date:	08/19/1994
Incident Time:	1105
Trenton Dispatch Log Number:	15060
Case Number:	94-8-19-1533-15
Date Received:	08/19/1994
Nature of Incident:	Other
Operator:	JIMH
Incident Type:	Not reported
Incident Location:	Not reported
Location:	Other
Other Location:	Not reported
Contact Name:	Not reported
Caller Name:	REDACTED
Caller Title:	Not reported
Caller Address:	Not reported
Caller City,St,Zip:	Not reported
Caller Telephone:	Not reported
Substance(s):	OIL MOTOR
Substance Type:	Liquid
Substance Identity:	Known
CAS Number:	Not reported
A310 Letter:	Yes
TCPA Chemical:	No
Hazrds Material:	Yes
COMU:	0906
Ref. Code:	101
Amt Released:	UNK
Contained:	No
Release Type:	Intermittent
Release VE:	Not reported
Injuries:	No
Public Exposure:	Yes
Facility Evacuation:	No
Police at Scene:	No
Firemen at Scene:	No
Contamination of:	Land
Receiving Water:	Not reported
Status at Spill:	SPILLAGE IN PARKING LOT FROM REPAIR WORK.
NJ Spill Date:	Not reported
NJ Spill Time:	Not reported
NJ Spill Name:	Not reported
NJ Spill Title:	Not reported
NJ Spill Phone:	Not reported
Other Date:	Not reported
Other Time:	Not reported
Other Name:	Not reported
Other Title:	Not reported

BEHIND /GORDONIAN PRINTING CO. (Continued) **S102208093**

Other Telephone:	Not reported
Public Evacuation:	No
Assistance Requested:	No
Wind Direction/Speed:	Not reported
Local Municipality Notified:	Not reported
Local Municipality Name:	JERSEY CITY
Local Municipality Title:	MR. MCNAMARA
Local Municipality Telephone:	201-547-4271
Local Municipality Date:	08/19/1994
Local Municipality Time:	1539
Incident Description:	Sloppy Housekeeping
Incident Name:	Not reported
Incident Referred To:	DRPSR
Incident Region:	BFO-CAS
Incident Telephone:	Faxed,Mailed
Incident Date:	08/19/1994
Incident time:	Not reported
Incident ITM:	B
Comments: Not reported	
Date A310 Letter Printed:	Not reported
Date Local Authority Was Notified:	Not reported
Date Updated:	Not reported
Date Report Faxed to Local Authority:	Not reported
Local Authority Notification Date:	Not reported
Rep Receive Date:	Not reported
Reporter Type:	Not reported
Reporter Name:	Not reported
Reporter Title:	Not reported
Reporter Org:	Not reported
Reporter Address:	Not reported
Reporter City,St,Zip:	Not reported
Reporter County:	Not reported
Incident Status:	Not reported
Incident Category Source:	Not reported
Incident Source Name:	Not reported
Incident Source Address:	Not reported
Incident Source Address 2:	Not reported
Incident Source City,St,Zip:	Not reported
Incident Source County:	Not reported
DEP Requested:	Not reported
Confidential:	Not reported
Notify Type:	Not reported
Road Closed:	Not reported
Direction:	Not reported
Responsible Party:	Known
Responsible Party Name:	D&O TOURS INC
Responsible Party Contact:	LEVI BROWNE
Responsible Party Title:	OWNER
Responsible Party Phone:	Not reported
Responsible Party Street:	MONITOR ST
Responsible Party County:	HUDSON
Responsible Party City,St,Zip:	JERSEY CITY, NJ
Memo. Of Understanding:	Not reported
Drill/trng Exercise:	Not reported
Hazardous:	Not reported

BV698 **JERSEY CITY REDEVELOPMENT AGENCY** **NJ NJEMS** **S121486142**
Target **100 MONITOR ST** **NJ Release** **N/A**
Property **JERSEY CITY, NJ 07302**

Site 3 of 10 in cluster BV

Actual:
9 ft.

Focus Map:
6

NJEMS:

Name:	JERSEY CITY REDEVELOPMENT AGENCY
Address:	100 MONITOR ST
City,State,Zip:	JERSEY CITY, NJ 07302
Site Id:	295267
Municipality:	JERSEY CITY
Municipality Name From Spatial Overlay:	JERSEY CITY
GNIS Civil Code For Municipality:	885264
Municipal Code (NJ-1040):	0906
X Coord:	614823
Y Coord:	684456
Coord System:	NJ STATE PLANE (NAD83) - USFEET
Coord Type:	Digital Image
Coord Orign:	DEP-GIS
State Standard Numeric Code From Spatial Overlay:	0906
Unique Feature Number For Municipality From Spatial Overlay:	3401736000
Eleven Digit Hydrologic Unit Code From Spatial Overlay):	02030101170
Fourteen Digit Hydrologic Unit Code From Spatial Overlay:	02030101170010
Watershed Management Area Number From Spatial Overlay:	05
Watershed Management Area Name From Spatial Overlay:	Hackensack, Hudson, and Pascack
Water Region Code From Spatial Overlay:	1
Water Region Name From Spatial Overlay:	Northeast
Sub Watershed Name From Overlay:	Hudson River
Watershed Name From Spatial Overlay:	Hudson River

NJ Release:

Name:	Not reported
Address:	100 MONITOR ST
City,State,Zip:	JERSEY CITY, NJ 07305
Facility Type:	Other
Facility Phone:	Not reported
Incident Date:	06/19/2018
Incident Time:	Not reported
Trenton Dispatch Log Number:	679979
Case Number:	18-06-19-1250-02
Date Received:	06/19/2018
Nature of Incident:	Not reported
Operator:	Not reported
Incident Type:	Underground Storage Tank
Incident Location:	CONSTRUCTION SITE
Location:	Not reported
Other Location:	Not reported
Contact Name:	DENNIS GIULIANO
Caller Name:	Not reported
Caller Title:	Not reported
Caller Address:	Not reported
Caller City,St,Zip:	Not reported
Caller Telephone:	Not reported
Substance(s):	Not reported
Substance Type:	Not reported
Substance Identity:	Not reported
CAS Number:	Not reported
A310 Letter:	Not reported

JERSEY CITY REDEVELOPMENT AGENCY (Continued) **S121486142**

TCPA Chemical:	Not reported
Hazrds Material:	Not reported
COMU:	Not reported
Ref. Code:	Not reported
Amt Released:	Not reported
Contained:	Not reported
Release Type:	Not reported
Release VE:	Not reported
Injuries:	No
Public Exposure:	No
Facility Evacuation:	No
Police at Scene:	No
Firemen at Scene:	No
Contamination of:	Not reported
Receiving Water:	Not reported
Status at Spill:	Not reported
NJ Spill Date:	Not reported
NJ Spill Time:	Not reported
NJ Spill Name:	Not reported
NJ Spill Title:	Not reported
NJ Spill Phone:	Not reported
Other Date:	Not reported
Other Time:	Not reported
Other Name:	Not reported
Other Title:	Not reported
Other Telephone:	Not reported
Public Evacuation:	No
Assistance Requested:	Not reported
Wind Direction/Speed:	Not reported
Local Municipality Notified:	Not reported
Local Municipality Name:	Not reported
Local Municipality Title:	Not reported
Local Municipality Telephone:	Not reported
Local Municipality Date:	Not reported
Local Municipality Time:	Not reported
Incident Description:	Not reported
Incident Name:	Not reported
Incident Referred To:	Not reported
Incident Region:	Not reported
Incident Telephone:	Not reported
Incident Date:	Not reported
Incident time:	Not reported
Incident ITM:	Not reported
Comments: Not reported	
Date A310 Letter Printed:	Not reported
Date Local Authority Was Notified:	Not reported
Date Updated:	Not reported
Date Report Faxed to Local Authority:	Not reported
Local Authority Notification Date:	Not reported
Rep Receive Date:	06/19/2018
Reporter Type:	Other
Reporter Name:	REDACTED
Reporter Title:	REDACTED
Reporter Org:	REDATED
Reporter Address:	Not reported
Reporter City,St,Zip:	Not reported
Reporter County:	Not reported

JERSEY CITY REDEVELOPMENT AGENCY (Continued) **S121486142**

Incident Status:	Terminated
Incident Category Source:	Other
Incident Source Name:	100 MONITOR ST LLC
Incident Source Address:	50 WASHINGTON ST
Incident Source Address 2:	Not reported
Incident Source City,St,Zip:	Hoboken City, NJ 07030
Incident Source County:	Hudson
DEP Requested:	No
Confidential:	Not reported
Notify Type:	Not reported
Road Closed:	Not reported
Direction:	Not reported
Responsible Party:	Not reported
Responsible Party Name:	Not reported
Responsible Party Contact:	Not reported
Responsible Party Title:	Not reported
Responsible Party Phone:	Not reported
Responsible Party Street:	Not reported
Responsible Party County:	Not reported
Responsible Party City,St,Zip:	Not reported
Memo. Of Understanding:	Not reported
Drill/trng Exercise:	Not reported
Hazardous:	Not reported

BV699 **NIDA-CORE** **NJ Release** **S104721451**
Target **100 MONITOR ST** **N/A**
Property **JERSEY CITY, NJ**

Site 4 of 10 in cluster BV

Actual: **9 ft.**

Focus Map: **6**

NJ Release:

Name:	NIDA-CORE
Address:	100 MONITOR ST
City,State,Zip:	JERSEY CITY, NJ
Facility Type:	Industrial
Facility Phone:	Not reported
Incident Date:	02/21/1992
Incident Time:	ON GO
Trenton Dispatch Log Number:	2950
Case Number:	92-2-21-0913-54
Date Received:	02/21/1992
Nature of Incident:	Citizen
Operator:	RICH
Incident Type:	Not reported
Incident Location:	Not reported
Location:	Facility
Other Location:	Not reported
Contact Name:	Not reported
Caller Name:	REDACTED
Caller Title:	Not reported
Caller Address:	Not reported
Caller City,St,Zip:	Not reported
Caller Telephone:	Not reported
Substance(s):	UNKNOWN LIQUID
Substance Type:	Liquid
Substance Identity:	Known
CAS Number:	Not reported
A310 Letter:	Yes

NIDA-CORE (Continued) **S104721451**

TCPA Chemical:	Unknown
Hazrds Material:	Unknown
COMU:	0906
Ref. Code:	014
Amt Released:	UNKNOWN
Contained:	No
Release Type:	Continuous
Release VE:	Not reported
Injuries:	No
Public Exposure:	No
Facility Evacuation:	No
Police at Scene:	No
Firemen at Scene:	No
Contamination of:	Air
Receiving Water:	Not reported
Status at Spill:	OPEN 55 GAL DRUMS OF WASTE LAMINATING SOLVENTS LEFT TO EVAPORATE, DUMPING OF LIQUID ON FLOOR IS SPREAD TO HELP EVAPORATION
NJ Spill Date:	1992-02-21 00:00:00
NJ Spill Time:	Not reported
NJ Spill Name:	OEM
NJ Spill Title:	Not reported
NJ Spill Phone:	609-882-2000
Other Date:	Not reported
Other Time:	Not reported
Other Name:	Not reported
Other Title:	Not reported
Other Telephone:	Not reported
Public Evacuation:	No
Assistance Requested:	No
Wind Direction/Speed:	Not reported
Local Municipality Notified:	Not reported
Local Municipality Name:	JERSEY CITY
Local Municipality Title:	OPER 383
Local Municipality Telephone:	201-547-5477
Local Municipality Date:	02/21/1992
Local Municipality Time:	0938
Incident Description:	SLOPPY HOUSEKEEPING
Incident Name:	Not reported
Incident Referred To:	DRPSR
Incident Region:	Metro
Incident Telephone:	Faxed
Incident Date:	02/21/1992
Incident time:	0927
Incident ITM:	B
Comments:	Not reported
Date A310 Letter Printed:	1992-02-21 00:00:00
Date Local Authority Was Notified:	Not reported
Date Updated:	Not reported
Date Report Faxed to Local Authority:	Not reported
Local Authority Notification Date:	Not reported
Rep Receive Date:	Not reported
Reporter Type:	Not reported
Reporter Name:	Not reported
Reporter Title:	Not reported
Reporter Org:	Not reported
Reporter Address:	Not reported
Reporter City,St,Zip:	Not reported

NIDA-CORE (Continued) **S104721451**

Reporter County:	Not reported
Incident Status:	Not reported
Incident Category Source:	Not reported
Incident Source Name:	Not reported
Incident Source Address:	Not reported
Incident Source Address 2:	Not reported
Incident Source City,St,Zip:	Not reported
Incident Source County:	Not reported
DEP Requested:	Not reported
Confidential:	Not reported
Notify Type:	Not reported
Road Closed:	Not reported
Direction:	Not reported
Responsible Party:	Known
Responsible Party Name:	NIDA-CORE
Responsible Party Contact:	Not reported
Responsible Party Title:	Not reported
Responsible Party Phone:	Not reported
Responsible Party Street:	100 MONITOR ST
Responsible Party County:	HUDSON
Responsible Party City,St,Zip:	JERSEY CITY, NJ
Memo. Of Understanding:	Not reported
Drill/trng Exercise:	Not reported
Hazardous:	Not reported

BV700 **100 MONITOR STREET LLC** **RCRA-LQG** **1024090697**
Target Property **100 MONITOR ST** **NJR986656122**
JERSEY CITY, NJ 07305

Site 5 of 10 in cluster BV

Actual: 9 ft.

Focus Map: 6

RCRA-LQG:

Date Form Received by Agency:		2017-11-16 00:00:00.0
Handler Name:	100 MONITOR STREET LLC	
Handler Address:		100 MONITOR ST
Handler City,State,Zip:		JERSEY CITY, NJ 07305
EPA ID:		NJR986656122
Contact Name:		DENNIS GIULIANO
Contact Address:		50 WASHINGTON ST
Contact City,State,Zip:		HOBOKEN, NJ 07030
Contact Telephone:		201-693-5200
Contact Fax:		Not reported
Contact Email:		DGIULIANO@IRONSTATE.NET
Contact Title:		Not reported
EPA Region:		02
Land Type:		Private
Federal Waste Generator Description:		Large Quantity Generator
Non-Notifier:		Not reported
Biennial Report Cycle:		Not reported
Accessibility:		Not reported
Active Site Indicator:		Handler Activities
State District Owner:		NJ
State District:		NORTHERN
Mailing Address:		50 WASHINGTON ST
Mailing City,State,Zip:		HOBOKEN, NJ 07030
Owner Name:		100 MONITOR STREET LLC
Owner Type:		Other
Operator Name:		100 MONITOR STREET LLC

100 MONITOR STREET LLC (Continued) **1024090697**

Operator Type:	Private
Short-Term Generator Activity:	Yes
Importer Activity:	No
Mixed Waste Generator:	No
Transporter Activity:	No
Transfer Facility Activity:	No
Recycler Activity with Storage:	No
Small Quantity On-Site Burner Exemption:	No
Smelting Melting and Refining Furnace Exemption:	No
Underground Injection Control:	No
Off-Site Waste Receipt:	No
Universal Waste Indicator:	No
Universal Waste Destination Facility:	No
Federal Universal Waste:	No
Active Site Fed-Reg Treatment Storage and Disposal Facility:	Not reported
Active Site Converter Treatment storage and Disposal Facility:	Not reported
Active Site State-Reg Treatment Storage and Disposal Facility:	Not reported
Active Site State-Reg Handler:	---
Federal Facility Indicator:	Not reported
Hazardous Secondary Material Indicator:	NN
Sub-Part K Indicator:	Not reported
Commercial TSD Indicator:	No
Treatment Storage and Disposal Type:	Not reported
2018 GPRA Permit Baseline:	Not on the Baseline
2018 GPRA Renewals Baseline:	Not on the Baseline
Permit Renewals Workload Universe:	Not reported
Permit Workload Universe:	Not reported
Permit Progress Universe:	Not reported
Post-Closure Workload Universe:	Not reported
Closure Workload Universe:	Not reported
202 GPRA Corrective Action Baseline:	No
Corrective Action Workload Universe:	No
Subject to Corrective Action Universe:	No
Non-TSDFs Where RCRA CA has Been Imposed Universe:	No
TSDFs Potentially Subject to CA Under 3004 (u)/(v) Universe:	No
TSDFs Only Subject to CA under Discretionary Auth Universe:	No
Corrective Action Priority Ranking:	No NCAPS ranking
Environmental Control Indicator:	No
Institutional Control Indicator:	No
Human Exposure Controls Indicator:	N/A
Groundwater Controls Indicator:	N/A
Operating TSDF Universe:	Not reported
Full Enforcement Universe:	Not reported
Significant Non-Complier Universe:	No
Unaddressed Significant Non-Complier Universe:	No
Addressed Significant Non-Complier Universe:	No
Significant Non-Complier With a Compliance Schedule Universe:	No
Financial Assurance Required:	Not reported
Handler Date of Last Change:	2018-06-15 14:16:34.0
Recognized Trader-Importer:	No
Recognized Trader-Exporter:	No
Importer of Spent Lead Acid Batteries:	No
Exporter of Spent Lead Acid Batteries:	No
Recycler Activity Without Storage:	No
Manifest Broker:	No
Sub-Part P Indicator:	Not reported

100 MONITOR STREET LLC (Continued) **1024090697**

Hazardous Waste Summary:
Waste Code: D008
Waste Description: LEAD

Handler - Owner Operator:
Owner/Operator Indicator: Owner
Owner/Operator Name: 100 MONITOR STREET LLC
Legal Status: Other
Date Became Current: 2016-12-01 00:00:00.
Date Ended Current: Not reported
Owner/Operator Address: 50 WASHINGTON ST
Owner/Operator City,State,Zip: HOBOKEN, NJ 07030
Owner/Operator Telephone: 201-693-5200
Owner/Operator Telephone Ext: Not reported
Owner/Operator Fax: Not reported
Owner/Operator Email: Not reported

Owner/Operator Indicator: Operator
Owner/Operator Name: 100 MONITOR STREET LLC
Legal Status: Private
Date Became Current: 2016-12-01 00:00:00.
Date Ended Current: Not reported
Owner/Operator Address: 50 WASHINGTON ST
Owner/Operator City,State,Zip: HOBOKEN, NJ 07030
Owner/Operator Telephone: 201-693-5200
Owner/Operator Telephone Ext: Not reported
Owner/Operator Fax: Not reported
Owner/Operator Email: Not reported

Historic Generators:
Receive Date: 2017-11-16 00:00:00.0
Handler Name: 100 MONITOR STREET LLC
Federal Waste Generator Description: Large Quantity Generator
State District Owner: NJ
Large Quantity Handler of Universal Waste: No
Recognized Trader Importer: No
Recognized Trader Exporter: No
Spent Lead Acid Battery Importer: No
Spent Lead Acid Battery Exporter: No
Current Record: Yes
Non Storage Recycler Activity: Not reported
Electronic Manifest Broker: Not reported

List of NAICS Codes and Descriptions:
NAICS Code: 53111
NAICS Description: LESSORS OF RESIDENTIAL BUILDINGS AND DWELLINGS

Facility Has Received Notices of Violations:
Violations: No Violations Found

Evaluation Action Summary:
Evaluations: No Evaluations Found

BV701 **GORDONIAN PRINTING CO INC** **FINDS** **1007122843**
Target **100 MONITOR ST** **N/A**
Property **JERSEY CITY, NJ 07304**

Site 6 of 10 in cluster BV

Actual: **9 ft.**

FINDS:
Registry ID: 110015677855

Focus Map: **6**

Click Here:

Environmental Interest/Information System:
NJ-NJEMS (New Jersey - New Jersey Environmental Management System).
The Department of Environmental Protection (NJDEP) manages large databases of environmental information in this integrated system.

Click this hyperlink while viewing on your computer to access additional FINDS: detail in the EDR Site Report.

BV702 **100 MONITOR STREET** **NJ SHWS** **1000191179**
Target **100 MONITOR ST** **NJ HIST HWS** **NJD001347228**
Property **JERSEY CITY, NJ 07304** **NJ VCP**
NJ BROWNFIELDS

Site 7 of 10 in cluster BV **RCRA NonGen / NLR**
NJ ISRA

Actual: **9 ft.** **NJ MANIFEST**
NJ NPDES

Focus Map: **6**

SHWS:

Name:	100 MONITOR STREET
Address:	100 MONITOR ST
City,State,Zip:	JERSEY CITY, NJ
Site ID:	295267
Status:	Active
Home Owner:	Not reported
PI Number:	G000001028

Detail As Of April 2012:

X Coord Site:	Not reported
X Coord PI:	Not reported
Y Coord Site:	Not reported
Y Coord PI:	Not reported

Name:	100 MONITOR STREET
Address:	100 MONITOR ST
City,State,Zip:	JERSEY CITY, NJ
Site ID:	295267
Status:	Active
Home Owner:	No
PI Number:	G000001028

Detail As Of April 2012:

X Coord Site:	Not reported
X Coord PI:	Not reported
Y Coord Site:	Not reported
Y Coord PI:	Not reported

HIST SHWS:

Case Status:	**Active**
Status Date:	6/15/1998
Case ID:	G000001028
Contact:	Bureau of Field Operations - Northern

100 MONITOR STREET (Continued) **1000191179**

Sub Section Label:	A: Sites with On-Site Sources of Contamination
Site Municipality:	0906
Remedial Level Code:	C1
Classification exception area dt:	None
Classification exception area dt:	Not reported
Deed Notice Status:	None
Deed Notice Date:	Not reported
Engineering Control Status:	None
Engineering Control Date:	Not reported
National Priorities List Status:	Not reported
National Priorities List Date:	Not reported
X Coordinate:	614865
Y Coordinate:	684689
Coordinate System:	NJ State Plane (NAD83) - USFEET

VCP:

Incident Number:	94-08-19-1533-15
MOA Execution Date:	12/20/2000
Type Of Vcp File:	HISTORICAL
Pi Number:	Not reported
Case Type(Case Type):	Not reported
Case Contact: Department	Not reported
Case Contact Name:	Not reported
Case Contact: Organization	see comments
Case Contact: Address: Line1	Not reported
Case Contact: Address: Line2	Not reported
Case Contact: Address: Line3	Not reported
Case Contact City,St,Zip:	Not reported

BROWNFIELDS:

Name:	GORDONIAN PRINTING COMPANY INCORPORATED
Address:	100 MONITOR ST
City,State,Zip:	JERSEY CITY, JERSEY CITY 07304
Price:	Not reported
Assessed Value:	$250,000 to $1,000,000
Property Size:	1 ? 2
Annual Taxes:	Not reported
Representative Address:	Not reported
Representative City/State/Zip:	Not reported
Submitter Name:	Not reported
Submitter Address1:	Not reported
Submitter Address2:	Not reported
Submitter City:	Not reported
Submitter State:	Not reported
Submitter Zip:	Not reported
Submitter Email:	Not reported
Submitter Phone:	Not reported
Transaction Type:	Not reported
Transfer Type:	Not reported
Site Number:	1424
X Coordinate:	614787.58
Y Coordinate:	684566.58
Coord:	614787.58:684566.58
AutoID:	Not reported
Ownership Type:	Public
Ownership:	Municipality

100 MONITOR STREET (Continued) **1000191179**

PStatus:	Verified by DEP DataMine
PI Number:	G000001028
Owner Name:	Not reported
Owner Address + Owner Street:	30 Montgomery Street
Owner City:	Jersey City
Owner State:	NJ
Owner Zip Code:	07302
Owner County:	Not reported
Owner Phone:	2015474781
Owner Fax:	2015475810
Owner Email:	BettyK@jcnj.org
Owner Organization:	Jersey City Redevelopment Agency
Authorized Representative:	Barbara Netchert
Auth Rep Relation to Owner:	.
Municipal Contact Name:	Barbara Netchert
Municipal Contact Street:	30 Montgomery Street
Municipal Contact City:	Jersey City
Municipal Contact State:	NJ
Municipal Contact Zip Code:	07302
Municipal Contact Phone:	2015474781
Municipal Contact Fax:	2015475810
Municipal Contact Email:	BettyK@jcnj.org
Department:	Not reported
Municipal Contact Title:	Not reported
Contact Relation to Owner:	Not reported
Current Zoning:	Commercial
Proposed Zoning:	Unknown
Copy of Title Insurance:	No
Block:	1
Lot:	1
Development Plan Completed:	No
Market Study Completed:	No
Current Activity:	Inactive (out of use)
Current Operations:	Currently a vacant lot.
Prior Operations:	Commercial-Printing Company
Deed Restrictions:	No
Easements:	No
Buildings:	0
Condition of Buildings:	Not reported
Square Footage:	Not reported
Total Buildable Space:	0
Lease Price:	Not reported
Tax Certificate:	No
Tax Lien:	No
Other Liens/Judgements:	No
Traffic Study:	No
Road Access:	2-Lane
Waterfront Access:	No
Airport Access:	No
Public Transportation Access:	Yes
Major Highway Name:	NJ Turnpike
Major Highway Interchange:	Not reported
Major Highway Miles Away:	0.1893939
Local Highway Name:	Route 440
Local Highway Interchange:	Not reported
Local Highway Miles Away:	2.75
Rail Type:	Commuter

100 MONITOR STREET (Continued) **1000191179**

Rail Name:	Hudson-Bergen Light Rail
Rail Station:	Grove Station
Rail Miles Away:	1
Public Water:	Yes
Electric:	Yes
Gas:	Yes
Public Sewer:	Yes
Telephone:	Yes
Cable:	Yes
Fiber Optics:	Yes
Wetlands:	No
Sensitive Ecosystems/Habitats:	No
Endangered Species:	No
Historic/Archeological Site:	No
100 Year Flood Plain:	Yes
500 Year Flood Plain:	Yes
Environmental Report Copies:	No
List Containing Site:	Other
Preliminary Assessment:	No
Site Investigation:	No
Remedial Investigation:	No
Remedial Action Workplan:	No
Voluntary Cleanup Program:	No
Environmental Litigation:	No
Remediation In Progress:	No
Remediation Estimated Complete Date:	Not reported
Regulatory sign-off:	No
Regulatory Sign-Off Description:	Not reported
Other Incentives:	Federal Funds through HUD (depends on Project)
Low Interest Rates:	No
HDSRF Grants:	No
TIF:	No
HDSRF Loans:	No
USA Loans:	No
USA Grants:	No
Designated Redevelopment Area:	No
Environmental Opportunity Zone:	No
Tax Rebate or Abatement:	No
Empowerment Zone (Federal):	No
Urban Coordinating Council Neighborhood:	No
Enterprise Community (Federal):	No
Urban Enterprise Zone:	No
Additional Comments:	LSRP 0-1 CAOC 12/18/2000 MOA 12/18/2000 Spill Act Defence Govt. Entity 7/31/2014 Spill Act Discharge 12/18/2000 Stop Bill-Spill Act Exempt Gov 7/31/2014 C1: No Formal Design - Source Known or Identified-Potential GW Contamination 1/8/2001
County_int_FK:	9
Municipality_int_FK:	252
Planning Area Designation:	Planning Area 1
Authorized Representative Email:	Not reported
Authorized Representative Phone:	9999999999
General Comments:	Site Remediation GREULICH, GARY Phone (973) 656 - 4465

RCRA NonGen / NLR:

Date Form Received by Agency:		2007-01-01 00:00:00.0
Handler Name:	100 MONITOR STREET	
Handler Address:		100 MONITOR ST

100 MONITOR STREET (Continued) **1000191179**

Handler City,State,Zip:	JERSEY CITY, NJ 07304
EPA ID:	NJD001347228
Contact Name:	SANFORD GREENBERG
Contact Address:	MONITOR ST
Contact City,State,Zip:	JERSEY CITY, NJ 07304
Contact Telephone:	201-547-4790
Contact Fax:	Not reported
Contact Email:	Not reported
Contact Title:	Not reported
EPA Region:	02
Land Type:	Other
Federal Waste Generator Description:	Not a generator, verified
Non-Notifier:	Not reported
Biennial Report Cycle:	Not reported
Accessibility:	Not reported
Active Site Indicator:	Not reported
State District Owner:	NJ
State District:	NORTHERN
Mailing Address:	MONITOR ST
Mailing City,State,Zip:	JERSEY CITY, NJ 07304
Owner Name:	JERSEY CITY REDEVELOPMENT AGENCY
Owner Type:	Municipal
Operator Name:	JERSEY CITY REDEVELOPMENT AGENCY
Operator Type:	Municipal
Short-Term Generator Activity:	No
Importer Activity:	No
Mixed Waste Generator:	No
Transporter Activity:	No
Transfer Facility Activity:	No
Recycler Activity with Storage:	No
Small Quantity On-Site Burner Exemption:	No
Smelting Melting and Refining Furnace Exemption:	No
Underground Injection Control:	No
Off-Site Waste Receipt:	No
Universal Waste Indicator:	No
Universal Waste Destination Facility:	No
Federal Universal Waste:	No
Active Site Fed-Reg Treatment Storage and Disposal Facility:	Not reported
Active Site Converter Treatment storage and Disposal Facility:	Not reported
Active Site State-Reg Treatment Storage and Disposal Facility:	Not reported
Active Site State-Reg Handler:	---
Federal Facility Indicator:	Not reported
Hazardous Secondary Material Indicator:	NN
Sub-Part K Indicator:	Not reported
Commercial TSD Indicator:	No
Treatment Storage and Disposal Type:	Not reported
2018 GPRA Permit Baseline:	Not on the Baseline
2018 GPRA Renewals Baseline:	Not on the Baseline
Permit Renewals Workload Universe:	Not reported
Permit Workload Universe:	Not reported
Permit Progress Universe:	Not reported
Post-Closure Workload Universe:	Not reported
Closure Workload Universe:	Not reported
202 GPRA Corrective Action Baseline:	No
Corrective Action Workload Universe:	No
Subject to Corrective Action Universe:	No
Non-TSDFs Where RCRA CA has Been Imposed Universe:	No

100 MONITOR STREET (Continued) **1000191179**

TSDFs Potentially Subject to CA Under 3004 (u)/(v) Universe:	No
TSDFs Only Subject to CA under Discretionary Auth Universe:	No
Corrective Action Priority Ranking:	No NCAPS ranking
Environmental Control Indicator:	No
Institutional Control Indicator:	No
Human Exposure Controls Indicator:	N/A
Groundwater Controls Indicator:	N/A
Operating TSDF Universe:	Not reported
Full Enforcement Universe:	Not reported
Significant Non-Complier Universe:	No
Unaddressed Significant Non-Complier Universe:	No
Addressed Significant Non-Complier Universe:	No
Significant Non-Complier With a Compliance Schedule Universe:	No
Financial Assurance Required:	Not reported
Handler Date of Last Change:	2011-02-01 11:54:22.0
Recognized Trader-Importer:	No
Recognized Trader-Exporter:	No
Importer of Spent Lead Acid Batteries:	No
Exporter of Spent Lead Acid Batteries:	No
Recycler Activity Without Storage:	Not reported
Manifest Broker:	Not reported
Sub-Part P Indicator:	Not reported

Biennial: List of Years
Year: 2001

Click Here for Biennial Reporting System Data:

Hazardous Waste Summary:
Waste Code: D001
Waste Description: IGNITABLE WASTE

Waste Code: D002
Waste Description: CORROSIVE WASTE

Waste Code: D005
Waste Description: BARIUM

Waste Code: D035
Waste Description: METHYL ETHYL KETONE

Handler - Owner Operator:

Owner/Operator Indicator:	Owner
Owner/Operator Name:	JERSEY CITY REDEVELOPMENT AGENCY
Legal Status:	Municipal
Date Became Current:	2001-01-01 00:00:00.
Date Ended Current:	Not reported
Owner/Operator Address:	30 MONTGOMERY ST 97TH FLOOR
Owner/Operator City,State,Zip:	JERSEY CITY, NJ 07302
Owner/Operator Telephone:	201-547-5810
Owner/Operator Telephone Ext:	Not reported
Owner/Operator Fax:	Not reported
Owner/Operator Email:	Not reported

Owner/Operator Indicator: Owner
Owner/Operator Name: JERSEY CITY REDEVELOPMENT AGENCY

100 MONITOR STREET (Continued) **1000191179**

Legal Status:	Municipal
Date Became Current:	2001-01-01 00:00:00.
Date Ended Current:	Not reported
Owner/Operator Address:	30 MONTGOMERY ST 97TH FLOOR
Owner/Operator City,State,Zip:	JERSEY CITY, NJ 07302
Owner/Operator Telephone:	201-547-5810
Owner/Operator Telephone Ext:	Not reported
Owner/Operator Fax:	Not reported
Owner/Operator Email:	Not reported

Owner/Operator Indicator:	Owner
Owner/Operator Name:	J C REDEVELOPMENT AG
Legal Status:	Municipal
Date Became Current:	2000-07-27 00:00:00.
Date Ended Current:	Not reported
Owner/Operator Address:	Not reported
Owner/Operator City,State,Zip:	Not reported
Owner/Operator Telephone:	Not reported
Owner/Operator Telephone Ext:	Not reported
Owner/Operator Fax:	Not reported
Owner/Operator Email:	Not reported

Owner/Operator Indicator:	Operator
Owner/Operator Name:	N A VACANT/CLOSED
Legal Status:	Other
Date Became Current:	Not reported
Date Ended Current:	Not reported
Owner/Operator Address:	Not reported
Owner/Operator City,State,Zip:	Not reported
Owner/Operator Telephone:	Not reported
Owner/Operator Telephone Ext:	Not reported
Owner/Operator Fax:	Not reported
Owner/Operator Email:	Not reported

Owner/Operator Indicator:	Owner
Owner/Operator Name:	GOLDSMITH RICHARD
Legal Status:	Private
Date Became Current:	2000-07-27 00:00:00.
Date Ended Current:	Not reported
Owner/Operator Address:	NOT REQUIRED
Owner/Operator City,State,Zip:	NOT REQUIRED, WY 99999
Owner/Operator Telephone:	212-555-1212
Owner/Operator Telephone Ext:	Not reported
Owner/Operator Fax:	Not reported
Owner/Operator Email:	Not reported

Owner/Operator Indicator:	Operator
Owner/Operator Name:	JERSEY CITY REDEVELOPMENT AGENCY
Legal Status:	Municipal
Date Became Current:	2001-01-01 00:00:00.
Date Ended Current:	Not reported
Owner/Operator Address:	30 MONTGOMERY ST 97TH FLOOR
Owner/Operator City,State,Zip:	JERSEY CITY, NJ 07302
Owner/Operator Telephone:	201-547-5810
Owner/Operator Telephone Ext:	Not reported
Owner/Operator Fax:	Not reported
Owner/Operator Email:	Not reported

100 MONITOR STREET (Continued) **1000191179**

Historic Generators:

Receive Date:		2006-01-01 00:00:00.0
Handler Name:	100 MONITOR STREET	
Federal Waste Generator Description:		Not a generator, verified
State District Owner:		NJ
Large Quantity Handler of Universal Waste:		No
Recognized Trader Importer:		No
Recognized Trader Exporter:		No
Spent Lead Acid Battery Importer:		No
Spent Lead Acid Battery Exporter:		No
Current Record:		No
Non Storage Recycler Activity:		Not reported
Electronic Manifest Broker:		Not reported

Receive Date:		2007-01-01 00:00:00.0
Handler Name:	100 MONITOR STREET	
Federal Waste Generator Description:		Not a generator, verified
State District Owner:		NJ
Large Quantity Handler of Universal Waste:		No
Recognized Trader Importer:		No
Recognized Trader Exporter:		No
Spent Lead Acid Battery Importer:		No
Spent Lead Acid Battery Exporter:		No
Current Record:		Yes
Non Storage Recycler Activity:		Not reported
Electronic Manifest Broker:		Not reported

Receive Date:		1987-04-10 00:00:00.0
Handler Name:	JERSEY CITY REDEVELOPMENT AGENCY	
Federal Waste Generator Description:		Large Quantity Generator
State District Owner:		NJ
Large Quantity Handler of Universal Waste:		No
Recognized Trader Importer:		No
Recognized Trader Exporter:		No
Spent Lead Acid Battery Importer:		No
Spent Lead Acid Battery Exporter:		No
Current Record:		No
Non Storage Recycler Activity:		Not reported
Electronic Manifest Broker:		Not reported

Receive Date:		2000-12-28 00:00:00.0
Handler Name:	JERSEY CITY REDEVELOPMENT AGENCY	
Federal Waste Generator Description:		Small Quantity Generator
State District Owner:		NJ
Large Quantity Handler of Universal Waste:		No
Recognized Trader Importer:		No
Recognized Trader Exporter:		No
Spent Lead Acid Battery Importer:		No
Spent Lead Acid Battery Exporter:		No
Current Record:		No
Non Storage Recycler Activity:		Not reported
Electronic Manifest Broker:		Not reported

Receive Date:		2002-08-15 00:00:00.0
Handler Name:	100 MONITOR STREET	
Federal Waste Generator Description:		Large Quantity Generator
State District Owner:		NJ

100 MONITOR STREET (Continued) **1000191179**

Large Quantity Handler of Universal Waste: No
Recognized Trader Importer: No
Recognized Trader Exporter: No
Spent Lead Acid Battery Importer: No
Spent Lead Acid Battery Exporter: No
Current Record: No
Non Storage Recycler Activity: Not reported
Electronic Manifest Broker: Not reported

List of NAICS Codes and Descriptions:
NAICS Code: 323119
NAICS Description: OTHER COMMERCIAL PRINTING

Facility Has Received Notices of Violation:
Found Violation: Yes
Agency Which Determined Violation: State
Violation Short Description: Generators - General
Date Violation was Determined: 1990-09-24 00:00:00.0
Actual Return to Compliance Date: 1990-10-31 00:00:00.0
Return to Compliance Qualifier: Observed
Violation Responsible Agency: State
Scheduled Compliance Date: 1990-10-25 00:00:00.0
Enforcement Identifier: 001
Date of Enforcement Action: 1990-09-25 00:00:00.0
Enforcement Responsible Agency: State
Enforcement Docket Number: Not reported
Enforcement Attorney: Not reported
Corrective Action Component: No
Appeal Initiated Date: Not reported
Appeal Resolution Date: Not reported
Disposition Status Date: Not reported
Disposition Status: Not reported
Disposition Status Description: Not reported
Consent/Final Order Sequence Number: Not reported
Consent/Final Order Respondent Name: Not reported
Consent/Final Order Lead Agency: Not reported
Enforcement Type: WRITTEN INFORMAL
Enforcement Responsible Person: R2DEP
Enforcement Responsible Sub-Organization: Not reported
SEP Sequence Number: Not reported
SEP Expenditure Amount: Not reported
SEP Scheduled Completion Date: Not reported
SEP Actual Date: Not reported
SEP Defaulted Date: Not reported
SEP Type: Not reported
SEP Type Description: Not reported
Proposed Amount: Not reported
Final Monetary Amount: Not reported
Paid Amount: Not reported
Final Count: Not reported
Final Amount: Not reported

Found Violation: Yes
Agency Which Determined Violation: State
Violation Short Description: Generators - General
Date Violation was Determined: 1990-09-24 00:00:00.0

100 MONITOR STREET (Continued) **1000191179**

Actual Return to Compliance Date:	1990-10-31 00:00:00.0
Return to Compliance Qualifier:	Observed
Violation Responsible Agency:	State
Scheduled Compliance Date:	1990-10-25 00:00:00.0
Enforcement Identifier:	001
Date of Enforcement Action:	1990-09-25 00:00:00.0
Enforcement Responsible Agency:	State
Enforcement Docket Number:	Not reported
Enforcement Attorney:	Not reported
Corrective Action Component:	No
Appeal Initiated Date:	Not reported
Appeal Resolution Date:	Not reported
Disposition Status Date:	Not reported
Disposition Status:	Not reported
Disposition Status Description:	Not reported
Consent/Final Order Sequence Number:	Not reported
Consent/Final Order Respondent Name:	Not reported
Consent/Final Order Lead Agency:	Not reported
Enforcement Type:	WRITTEN INFORMAL
Enforcement Responsible Person:	R2DEP
Enforcement Responsible Sub-Organization:	Not reported
SEP Sequence Number:	Not reported
SEP Expenditure Amount:	Not reported
SEP Scheduled Completion Date:	Not reported
SEP Actual Date:	Not reported
SEP Defaulted Date:	Not reported
SEP Type:	Not reported
SEP Type Description:	Not reported
Proposed Amount:	Not reported
Final Monetary Amount:	Not reported
Paid Amount:	Not reported
Final Count:	Not reported
Final Amount:	Not reported

Found Violation:	No
Agency Which Determined Violation:	Not reported
Violation Short Description:	Not reported
Date Violation was Determined:	Not reported
Actual Return to Compliance Date:	Not reported
Return to Compliance Qualifier:	Not reported
Violation Responsible Agency:	Not reported
Scheduled Compliance Date:	Not reported
Enforcement Identifier:	Not reported
Date of Enforcement Action:	Not reported
Enforcement Responsible Agency:	Not reported
Enforcement Docket Number:	Not reported
Enforcement Attorney:	Not reported
Corrective Action Component:	Not reported
Appeal Initiated Date:	Not reported
Appeal Resolution Date:	Not reported
Disposition Status Date:	Not reported
Disposition Status:	Not reported
Disposition Status Description:	Not reported
Consent/Final Order Sequence Number:	Not reported
Consent/Final Order Respondent Name:	Not reported
Consent/Final Order Lead Agency:	Not reported
Enforcement Type:	Not reported

100 MONITOR STREET (Continued) **1000191179**

Enforcement Responsible Person: Not reported
Enforcement Responsible Sub-Organization: Not reported
SEP Sequence Number: Not reported
SEP Expenditure Amount: Not reported
SEP Scheduled Completion Date: Not reported
SEP Actual Date: Not reported
SEP Defaulted Date: Not reported
SEP Type: Not reported
SEP Type Description: Not reported
Proposed Amount: Not reported
Final Monetary Amount: Not reported
Paid Amount: Not reported
Final Count: Not reported
Final Amount: Not reported

Evaluation Action Summary:
Evaluation Date: 1990-09-24 00:00:00.0
Evaluation Responsible Agency: State
Found Violation: Yes
Evaluation Type Description: COMPLIANCE EVALUATION INSPECTION ON-SITE
Evaluation Responsible Person Identifier: R2DEP
Evaluation Responsible Sub-Organization: Not reported
Actual Return to Compliance Date: 1990-10-31 00:00:00.0
Scheduled Compliance Date: 1990-10-25 00:00:00.0
Date of Request: Not reported
Date Response Received: Not reported
Request Agency: Not reported
Former Citation: Not reported

Evaluation Date: 1990-09-24 00:00:00.0
Evaluation Responsible Agency: State
Found Violation: Yes
Evaluation Type Description: COMPLIANCE EVALUATION INSPECTION ON-SITE
Evaluation Responsible Person Identifier: R2DEP
Evaluation Responsible Sub-Organization: Not reported
Actual Return to Compliance Date: 1990-10-31 00:00:00.0
Scheduled Compliance Date: 1990-10-25 00:00:00.0
Date of Request: Not reported
Date Response Received: Not reported
Request Agency: Not reported
Former Citation: Not reported

Evaluation Date: 1990-10-31 00:00:00.0
Evaluation Responsible Agency: State
Found Violation: No
Evaluation Type Description: COMPLIANCE SCHEDULE EVALUATION
Evaluation Responsible Person Identifier: R2DEP
Evaluation Responsible Sub-Organization: Not reported
Actual Return to Compliance Date: Not reported
Scheduled Compliance Date: Not reported
Date of Request: Not reported
Date Response Received: Not reported
Request Agency: Not reported
Former Citation: Not reported

100 MONITOR STREET (Continued) **1000191179**

NJ ISRA:

Name:	100 MONITOR STREET
Address:	100 MONITOR STREET
City,State,Zip:	JERSEY CITY, NJ 07302
Pi Number:	G000001028
Action Number:	ISR840002
Title:	E84227 Transo Envelope Company
Isra Trg: Finalized Date	Not reported
Start Date:	1984-10-25
Case Status:	NFA (No Further Action) HISTORIC
Case No:	E84227
Case Name:	Transo Envelope Company
Trigger Type:	Cessation
Trigger Date:	1984-09-08

Name:	100 MONITOR STREET
Address:	100 MONITOR STREET
City,State,Zip:	JERSEY CITY, NJ 07302
Pi Number:	G000001028
Action Number:	ISR840002
Title:	E84227 Transo Envelope Company
Isra Trg: Finalized Date	Not reported
Start Date:	1984-10-25
Case Status:	NFA (No Further Action) HISTORIC
Case No:	E84227
Case Name:	Transo Envelope Company
Trigger Type:	Property Sale
Trigger Date:	1984-09-08

NJ MANIFEST:

EPA Id:	NJR986656122
Mail Address:	50 WASHINGTON ST
Mail City/State/Zip:	HOBOKEN, NJ 07030
Facility Phone:	Not reported
Emergency Phone:	Not reported
Contact:	DENNIS GIULIANO
Comments:	Not reported
SIC Code:	Not reported
County:	NJ017
Municipal:	Not reported
Previous EPA Id:	Not reported
Gen Flag:	Not reported
Trans Flag:	Not reported
TSDF Flag:	Not reported
Name Change:	Not reported
Date Change:	Not reported

Manifest:

Manifest Number:	018416612JJK
EPA ID:	NJR986656122
Date Shipped:	2/15/2018
TSDF EPA ID:	NJD991291105
Transporter EPA ID:	NJR000029967
Transporter 2 EPA ID:	Not reported
Transporter 3 EPA ID:	Not reported
Transporter 4 EPA ID:	Not reported
Transporter 5 EPA ID:	Not reported

100 MONITOR STREET (Continued) **1000191179**

Transporter 6 EPA ID:	Not reported
Transporter 7 EPA ID:	Not reported
Transporter 8 EPA ID:	Not reported
Transporter 9 EPA ID:	Not reported
Transporter 10 EPA ID:	Not reported
Date Trans1 Transported Waste:	Not reported
Date Trans2 Transported Waste:	Not reported
Date Trans3 Transported Waste:	Not reported
Date Trans4 Transported Waste:	Not reported
Date Trans5 Transported Waste:	Not reported
Date Trans6 Transported Waste:	Not reported
Date Trans7 Transported Waste:	Not reported
Date Trans8 Transported Waste:	Not reported
Date Trans9 Transported Waste:	Not reported
Date Trans10 Transported Waste:	Not reported
Date TSDF Received Waste:	Not reported
Generator EPA Facility Name:	100 MONITOR STREET LLC
Transporter-1 EPA Facility Name:	J&D TRUCKING INC
TSDF EPA Facility Name:	CLEAN EARTH OF NORTH JERSEY
QTY Units:	Pounds
Transporter SEQ ID:	Not reported
Transporter-1 Date:	2/15/2018
Waste SEQ ID:	1
Waste Type Code 2:	Not reported
Waste Type Code 3:	Not reported
Waste Type Code 4:	Not reported
Waste Type Code 5:	Not reported
Waste Type Code 6:	Not reported
Date Accepted:	2/15/2018
Manifest Discrepancy Type:	Not reported
Data Entry Number:	Not reported
Was Load Rejected:	HOBOKEN, NJ 07030
Reason Load Was Rejected:	Not reported

Manifest Number:	018416604JJK
EPA ID:	NJR986656122
Date Shipped:	2/15/2018
TSDF EPA ID:	NJD991291105
Transporter EPA ID:	NJR000029967
Transporter 2 EPA ID:	Not reported
Transporter 3 EPA ID:	Not reported
Transporter 4 EPA ID:	Not reported
Transporter 5 EPA ID:	Not reported
Transporter 6 EPA ID:	Not reported
Transporter 7 EPA ID:	Not reported
Transporter 8 EPA ID:	Not reported
Transporter 9 EPA ID:	Not reported
Transporter 10 EPA ID:	Not reported
Date Trans1 Transported Waste:	Not reported
Date Trans2 Transported Waste:	Not reported
Date Trans3 Transported Waste:	Not reported
Date Trans4 Transported Waste:	Not reported
Date Trans5 Transported Waste:	Not reported
Date Trans6 Transported Waste:	Not reported
Date Trans7 Transported Waste:	Not reported
Date Trans8 Transported Waste:	Not reported
Date Trans9 Transported Waste:	Not reported

100 MONITOR STREET (Continued) **1000191179**

Date Trans10 Transported Waste:	Not reported
Date TSDF Received Waste:	Not reported
Generator EPA Facility Name:	100 MONITOR STREET LLC
Transporter-1 EPA Facility Name:	J&D TRUCKING INC
TSDF EPA Facility Name:	CLEAN EARTH OF NORTH JERSEY
QTY Units:	Pounds
Transporter SEQ ID:	Not reported
Transporter-1 Date:	2/15/2018
Waste SEQ ID:	1
Waste Type Code 2:	Not reported
Waste Type Code 3:	Not reported
Waste Type Code 4:	Not reported
Waste Type Code 5:	Not reported
Waste Type Code 6:	Not reported
Date Accepted:	2/15/2018
Manifest Discrepancy Type:	Not reported
Data Entry Number:	Not reported
Was Load Rejected:	HOBOKEN, NJ 07030
Reason Load Was Rejected:	Not reported

Manifest Number:	018416606JJK
EPA ID:	NJR986656122
Date Shipped:	2/15/2018
TSDF EPA ID:	NJD991291105
Transporter EPA ID:	NJR000029967
Transporter 2 EPA ID:	Not reported
Transporter 3 EPA ID:	Not reported
Transporter 4 EPA ID:	Not reported
Transporter 5 EPA ID:	Not reported
Transporter 6 EPA ID:	Not reported
Transporter 7 EPA ID:	Not reported
Transporter 8 EPA ID:	Not reported
Transporter 9 EPA ID:	Not reported
Transporter 10 EPA ID:	Not reported
Date Trans1 Transported Waste:	Not reported
Date Trans2 Transported Waste:	Not reported
Date Trans3 Transported Waste:	Not reported
Date Trans4 Transported Waste:	Not reported
Date Trans5 Transported Waste:	Not reported
Date Trans6 Transported Waste:	Not reported
Date Trans7 Transported Waste:	Not reported
Date Trans8 Transported Waste:	Not reported
Date Trans9 Transported Waste:	Not reported
Date Trans10 Transported Waste:	Not reported
Date TSDF Received Waste:	Not reported
Generator EPA Facility Name:	100 MONITOR STREET LLC
Transporter-1 EPA Facility Name:	J&D TRUCKING INC
TSDF EPA Facility Name:	CLEAN EARTH OF NORTH JERSEY
QTY Units:	Pounds
Transporter SEQ ID:	Not reported
Transporter-1 Date:	2/15/2018
Waste SEQ ID:	1
Waste Type Code 2:	Not reported
Waste Type Code 3:	Not reported
Waste Type Code 4:	Not reported
Waste Type Code 5:	Not reported
Waste Type Code 6:	Not reported

100 MONITOR STREET (Continued) **1000191179**

Date Accepted:	2/15/2018
Manifest Discrepancy Type:	Not reported
Data Entry Number:	Not reported
Was Load Rejected:	HOBOKEN, NJ 07030
Reason Load Was Rejected:	Not reported
Manifest Number:	018416608JJK
EPA ID:	NJR986656122
Date Shipped:	2/15/2018
TSDF EPA ID:	NJD991291105
Transporter EPA ID:	NJR000029967
Transporter 2 EPA ID:	Not reported
Transporter 3 EPA ID:	Not reported
Transporter 4 EPA ID:	Not reported
Transporter 5 EPA ID:	Not reported
Transporter 6 EPA ID:	Not reported
Transporter 7 EPA ID:	Not reported
Transporter 8 EPA ID:	Not reported
Transporter 9 EPA ID:	Not reported
Transporter 10 EPA ID:	Not reported
Date Trans1 Transported Waste:	Not reported
Date Trans2 Transported Waste:	Not reported
Date Trans3 Transported Waste:	Not reported
Date Trans4 Transported Waste:	Not reported
Date Trans5 Transported Waste:	Not reported
Date Trans6 Transported Waste:	Not reported
Date Trans7 Transported Waste:	Not reported
Date Trans8 Transported Waste:	Not reported
Date Trans9 Transported Waste:	Not reported
Date Trans10 Transported Waste:	Not reported
Date TSDF Received Waste:	Not reported
Generator EPA Facility Name:	100 MONITOR STREET LLC
Transporter-1 EPA Facility Name:	J&D TRUCKING INC
TSDF EPA Facility Name:	CLEAN EARTH OF NORTH JERSEY
QTY Units:	Pounds
Transporter SEQ ID:	Not reported
Transporter-1 Date:	2/15/2018
Waste SEQ ID:	1
Waste Type Code 2:	Not reported
Waste Type Code 3:	Not reported
Waste Type Code 4:	Not reported
Waste Type Code 5:	Not reported
Waste Type Code 6:	Not reported
Date Accepted:	2/15/2018
Manifest Discrepancy Type:	Not reported
Data Entry Number:	Not reported
Was Load Rejected:	HOBOKEN, NJ 07030
Reason Load Was Rejected:	Not reported
Manifest Number:	018416611JJK
EPA ID:	NJR986656122
Date Shipped:	2/15/2018
TSDF EPA ID:	NJD991291105
Transporter EPA ID:	NJR000029967
Transporter 2 EPA ID:	Not reported
Transporter 3 EPA ID:	Not reported
Transporter 4 EPA ID:	Not reported

100 MONITOR STREET (Continued) **1000191179**

Transporter 5 EPA ID:	Not reported
Transporter 6 EPA ID:	Not reported
Transporter 7 EPA ID:	Not reported
Transporter 8 EPA ID:	Not reported
Transporter 9 EPA ID:	Not reported
Transporter 10 EPA ID:	Not reported
Date Trans1 Transported Waste:	Not reported
Date Trans2 Transported Waste:	Not reported
Date Trans3 Transported Waste:	Not reported
Date Trans4 Transported Waste:	Not reported
Date Trans5 Transported Waste:	Not reported
Date Trans6 Transported Waste:	Not reported
Date Trans7 Transported Waste:	Not reported
Date Trans8 Transported Waste:	Not reported
Date Trans9 Transported Waste:	Not reported
Date Trans10 Transported Waste:	Not reported
Date TSDF Received Waste:	Not reported
Generator EPA Facility Name:	100 MONITOR STREET LLC
Transporter-1 EPA Facility Name:	J&D TRUCKING INC
TSDF EPA Facility Name:	CLEAN EARTH OF NORTH JERSEY
QTY Units:	Pounds
Transporter SEQ ID:	Not reported
Transporter-1 Date:	2/15/2018
Waste SEQ ID:	1
Waste Type Code 2:	Not reported
Waste Type Code 3:	Not reported
Waste Type Code 4:	Not reported
Waste Type Code 5:	Not reported
Waste Type Code 6:	Not reported
Date Accepted:	2/15/2018
Manifest Discrepancy Type:	Not reported
Data Entry Number:	Not reported
Was Load Rejected:	HOBOKEN, NJ 07030
Reason Load Was Rejected:	Not reported

Manifest Number:	018416602JJK
EPA ID:	NJR986656122
Date Shipped:	2/15/2018
TSDF EPA ID:	NJD991291105
Transporter EPA ID:	NJR000029967
Transporter 2 EPA ID:	Not reported
Transporter 3 EPA ID:	Not reported
Transporter 4 EPA ID:	Not reported
Transporter 5 EPA ID:	Not reported
Transporter 6 EPA ID:	Not reported
Transporter 7 EPA ID:	Not reported
Transporter 8 EPA ID:	Not reported
Transporter 9 EPA ID:	Not reported
Transporter 10 EPA ID:	Not reported
Date Trans1 Transported Waste:	Not reported
Date Trans2 Transported Waste:	Not reported
Date Trans3 Transported Waste:	Not reported
Date Trans4 Transported Waste:	Not reported
Date Trans5 Transported Waste:	Not reported
Date Trans6 Transported Waste:	Not reported
Date Trans7 Transported Waste:	Not reported
Date Trans8 Transported Waste:	Not reported

100 MONITOR STREET (Continued) **1000191179**

Date Trans9 Transported Waste:	Not reported
Date Trans10 Transported Waste:	Not reported
Date TSDF Received Waste:	Not reported
Generator EPA Facility Name:	100 MONITOR STREET LLC
Transporter-1 EPA Facility Name:	J&D TRUCKING INC
TSDF EPA Facility Name:	CLEAN EARTH OF NORTH JERSEY
QTY Units:	Pounds
Transporter SEQ ID:	Not reported
Transporter-1 Date:	2/15/2018
Waste SEQ ID:	1
Waste Type Code 2:	Not reported
Waste Type Code 3:	Not reported
Waste Type Code 4:	Not reported
Waste Type Code 5:	Not reported
Waste Type Code 6:	Not reported
Date Accepted:	2/15/2018
Manifest Discrepancy Type:	Not reported
Data Entry Number:	Not reported
Was Load Rejected:	HOBOKEN, NJ 07030
Reason Load Was Rejected:	Not reported

Manifest Number:	018416605JJK
EPA ID:	NJR986656122
Date Shipped:	2/15/2018
TSDF EPA ID:	NJD991291105
Transporter EPA ID:	NJR000029967
Transporter 2 EPA ID:	Not reported
Transporter 3 EPA ID:	Not reported
Transporter 4 EPA ID:	Not reported
Transporter 5 EPA ID:	Not reported
Transporter 6 EPA ID:	Not reported
Transporter 7 EPA ID:	Not reported
Transporter 8 EPA ID:	Not reported
Transporter 9 EPA ID:	Not reported
Transporter 10 EPA ID:	Not reported
Date Trans1 Transported Waste:	Not reported
Date Trans2 Transported Waste:	Not reported
Date Trans3 Transported Waste:	Not reported
Date Trans4 Transported Waste:	Not reported
Date Trans5 Transported Waste:	Not reported
Date Trans6 Transported Waste:	Not reported
Date Trans7 Transported Waste:	Not reported
Date Trans8 Transported Waste:	Not reported
Date Trans9 Transported Waste:	Not reported
Date Trans10 Transported Waste:	Not reported
Date TSDF Received Waste:	Not reported
Generator EPA Facility Name:	100 MONITOR STREET LLC
Transporter-1 EPA Facility Name:	J&D TRUCKING INC
TSDF EPA Facility Name:	CLEAN EARTH OF NORTH JERSEY
QTY Units:	Pounds
Transporter SEQ ID:	Not reported
Transporter-1 Date:	2/15/2018
Waste SEQ ID:	1
Waste Type Code 2:	Not reported
Waste Type Code 3:	Not reported
Waste Type Code 4:	Not reported
Waste Type Code 5:	Not reported

100 MONITOR STREET (Continued) **1000191179**

Waste Type Code 6:	Not reported
Date Accepted:	2/15/2018
Manifest Discrepancy Type:	Not reported
Data Entry Number:	Not reported
Was Load Rejected:	HOBOKEN, NJ 07030
Reason Load Was Rejected:	Not reported
Manifest Number:	018416603JJK
EPA ID:	NJR986656122
Date Shipped:	2/15/2018
TSDF EPA ID:	NJD991291105
Transporter EPA ID:	NJR000029967
Transporter 2 EPA ID:	Not reported
Transporter 3 EPA ID:	Not reported
Transporter 4 EPA ID:	Not reported
Transporter 5 EPA ID:	Not reported
Transporter 6 EPA ID:	Not reported
Transporter 7 EPA ID:	Not reported
Transporter 8 EPA ID:	Not reported
Transporter 9 EPA ID:	Not reported
Transporter 10 EPA ID:	Not reported
Date Trans1 Transported Waste:	Not reported
Date Trans2 Transported Waste:	Not reported
Date Trans3 Transported Waste:	Not reported
Date Trans4 Transported Waste:	Not reported
Date Trans5 Transported Waste:	Not reported
Date Trans6 Transported Waste:	Not reported
Date Trans7 Transported Waste:	Not reported
Date Trans8 Transported Waste:	Not reported
Date Trans9 Transported Waste:	Not reported
Date Trans10 Transported Waste:	Not reported
Date TSDF Received Waste:	Not reported
Generator EPA Facility Name:	100 MONITOR STREET LLC
Transporter-1 EPA Facility Name:	J&D TRUCKING INC
TSDF EPA Facility Name:	CLEAN EARTH OF NORTH JERSEY
QTY Units:	Pounds
Transporter SEQ ID:	Not reported
Transporter-1 Date:	2/15/2018
Waste SEQ ID:	1
Waste Type Code 2:	Not reported
Waste Type Code 3:	Not reported
Waste Type Code 4:	Not reported
Waste Type Code 5:	Not reported
Waste Type Code 6:	Not reported
Date Accepted:	2/15/2018
Manifest Discrepancy Type:	Not reported
Data Entry Number:	Not reported
Was Load Rejected:	HOBOKEN, NJ 07030
Reason Load Was Rejected:	Not reported
Manifest Number:	018416607JJK
EPA ID:	NJR986656122
Date Shipped:	2/15/2018
TSDF EPA ID:	NJD991291105
Transporter EPA ID:	NJR000029967
Transporter 2 EPA ID:	Not reported
Transporter 3 EPA ID:	Not reported

100 MONITOR STREET (Continued) **1000191179**

Transporter 4 EPA ID:	Not reported
Transporter 5 EPA ID:	Not reported
Transporter 6 EPA ID:	Not reported
Transporter 7 EPA ID:	Not reported
Transporter 8 EPA ID:	Not reported
Transporter 9 EPA ID:	Not reported
Transporter 10 EPA ID:	Not reported
Date Trans1 Transported Waste:	Not reported
Date Trans2 Transported Waste:	Not reported
Date Trans3 Transported Waste:	Not reported
Date Trans4 Transported Waste:	Not reported
Date Trans5 Transported Waste:	Not reported
Date Trans6 Transported Waste:	Not reported
Date Trans7 Transported Waste:	Not reported
Date Trans8 Transported Waste:	Not reported
Date Trans9 Transported Waste:	Not reported
Date Trans10 Transported Waste:	Not reported
Date TSDF Received Waste:	Not reported
Generator EPA Facility Name:	100 MONITOR STREET LLC
Transporter-1 EPA Facility Name:	J&D TRUCKING INC
TSDF EPA Facility Name:	CLEAN EARTH OF NORTH JERSEY
QTY Units:	Pounds
Transporter SEQ ID:	Not reported
Transporter-1 Date:	2/15/2018
Waste SEQ ID:	1
Waste Type Code 2:	Not reported
Waste Type Code 3:	Not reported
Waste Type Code 4:	Not reported
Waste Type Code 5:	Not reported
Waste Type Code 6:	Not reported
Date Accepted:	2/15/2018
Manifest Discrepancy Type:	Not reported
Data Entry Number:	Not reported
Was Load Rejected:	HOBOKEN, NJ 07030
Reason Load Was Rejected:	Not reported
Manifest Number:	018416601JJK
EPA ID:	NJR986656122
Date Shipped:	2/15/2018
TSDF EPA ID:	NJD991291105
Transporter EPA ID:	NJR000029967
Transporter 2 EPA ID:	Not reported
Transporter 3 EPA ID:	Not reported
Transporter 4 EPA ID:	Not reported
Transporter 5 EPA ID:	Not reported
Transporter 6 EPA ID:	Not reported
Transporter 7 EPA ID:	Not reported
Transporter 8 EPA ID:	Not reported
Transporter 9 EPA ID:	Not reported
Transporter 10 EPA ID:	Not reported
Date Trans1 Transported Waste:	Not reported
Date Trans2 Transported Waste:	Not reported
Date Trans3 Transported Waste:	Not reported
Date Trans4 Transported Waste:	Not reported
Date Trans5 Transported Waste:	Not reported
Date Trans6 Transported Waste:	Not reported
Date Trans7 Transported Waste:	Not reported

100 MONITOR STREET (Continued) **1000191179**

Date Trans8 Transported Waste:	Not reported
Date Trans9 Transported Waste:	Not reported
Date Trans10 Transported Waste:	Not reported
Date TSDF Received Waste:	Not reported
Generator EPA Facility Name:	100 MONITOR STREET LLC
Transporter-1 EPA Facility Name:	J&D TRUCKING INC
TSDF EPA Facility Name:	CLEAN EARTH OF NORTH JERSEY
QTY Units:	Pounds
Transporter SEQ ID:	Not reported
Transporter-1 Date:	2/15/2018
Waste SEQ ID:	1
Waste Type Code 2:	Not reported
Waste Type Code 3:	Not reported
Waste Type Code 4:	Not reported
Waste Type Code 5:	Not reported
Waste Type Code 6:	Not reported
Date Accepted:	2/15/2018
Manifest Discrepancy Type:	Not reported
Data Entry Number:	Not reported
Was Load Rejected:	HOBOKEN, NJ 07030
Reason Load Was Rejected:	Not reported

Manifest Number:	018416609JJK
EPA ID:	NJR986656122
Date Shipped:	2/15/2018
TSDF EPA ID:	NJD991291105
Transporter EPA ID:	NJR000029967
Transporter 2 EPA ID:	Not reported
Transporter 3 EPA ID:	Not reported
Transporter 4 EPA ID:	Not reported
Transporter 5 EPA ID:	Not reported
Transporter 6 EPA ID:	Not reported
Transporter 7 EPA ID:	Not reported
Transporter 8 EPA ID:	Not reported
Transporter 9 EPA ID:	Not reported
Transporter 10 EPA ID:	Not reported
Date Trans1 Transported Waste:	Not reported
Date Trans2 Transported Waste:	Not reported
Date Trans3 Transported Waste:	Not reported
Date Trans4 Transported Waste:	Not reported
Date Trans5 Transported Waste:	Not reported
Date Trans6 Transported Waste:	Not reported
Date Trans7 Transported Waste:	Not reported
Date Trans8 Transported Waste:	Not reported
Date Trans9 Transported Waste:	Not reported
Date Trans10 Transported Waste:	Not reported
Date TSDF Received Waste:	Not reported
Generator EPA Facility Name:	100 MONITOR STREET LLC
Transporter-1 EPA Facility Name:	J&D TRUCKING INC
TSDF EPA Facility Name:	CLEAN EARTH OF NORTH JERSEY
QTY Units:	Pounds
Transporter SEQ ID:	Not reported
Transporter-1 Date:	2/15/2018
Waste SEQ ID:	1
Waste Type Code 2:	Not reported
Waste Type Code 3:	Not reported
Waste Type Code 4:	Not reported

100 MONITOR STREET (Continued) **1000191179**

Waste Type Code 5:	Not reported
Waste Type Code 6:	Not reported
Date Accepted:	2/15/2018
Manifest Discrepancy Type:	Not reported
Data Entry Number:	Not reported
Was Load Rejected:	HOBOKEN, NJ 07030
Reason Load Was Rejected:	Not reported
Manifest Number:	018416610JJK
EPA ID:	NJR986656122
Date Shipped:	2/15/2018
TSDF EPA ID:	NJD991291105
Transporter EPA ID:	NJR000029967
Transporter 2 EPA ID:	Not reported
Transporter 3 EPA ID:	Not reported
Transporter 4 EPA ID:	Not reported
Transporter 5 EPA ID:	Not reported
Transporter 6 EPA ID:	Not reported
Transporter 7 EPA ID:	Not reported
Transporter 8 EPA ID:	Not reported
Transporter 9 EPA ID:	Not reported
Transporter 10 EPA ID:	Not reported
Date Trans1 Transported Waste:	Not reported
Date Trans2 Transported Waste:	Not reported
Date Trans3 Transported Waste:	Not reported
Date Trans4 Transported Waste:	Not reported
Date Trans5 Transported Waste:	Not reported
Date Trans6 Transported Waste:	Not reported
Date Trans7 Transported Waste:	Not reported
Date Trans8 Transported Waste:	Not reported
Date Trans9 Transported Waste:	Not reported
Date Trans10 Transported Waste:	Not reported
Date TSDF Received Waste:	Not reported
Generator EPA Facility Name:	100 MONITOR STREET LLC
Transporter-1 EPA Facility Name:	J&D TRUCKING INC
TSDF EPA Facility Name:	CLEAN EARTH OF NORTH JERSEY
QTY Units:	Pounds
Transporter SEQ ID:	Not reported
Transporter-1 Date:	2/15/2018
Waste SEQ ID:	1
Waste Type Code 2:	Not reported
Waste Type Code 3:	Not reported
Waste Type Code 4:	Not reported
Waste Type Code 5:	Not reported
Waste Type Code 6:	Not reported
Date Accepted:	2/15/2018
Manifest Discrepancy Type:	Not reported
Data Entry Number:	Not reported
Was Load Rejected:	HOBOKEN, NJ 07030
Reason Load Was Rejected:	Not reported

NJPDES:

Name:	100 MONITOR STREET
Address:	100 MONITOR STREET
City,State,Zip:	JERSEY CITY, NJ 07304

100 MONITOR STREET (Continued) **1000191179**

NJPDES Permit Number:	NJG0266621
Facility Telephone:	Not reported
Facility Contact:	Not reported
Facility Municipality:	Jersey City
Facility Enforcement region:	Not reported
Discharger Classification:	Not reported
Discharger Category Code:	5G3
Document Status:	Approved
Facility Primary SIC code:	Not reported
Facility Ownership:	Not reported
Facility Discharge Basin code:	Not reported
Facility Discharge Basin name:	Not reported
Facility Lat/Long:	Not reported
Site X Coordinate:	614823
Site X Coordinate:	684456
Facility Lot number:	Not reported
Facility Block number:	Not reported
Permittee Name:	Not reported
Permittee Address:	Not reported
Permittee PO Box:	Not reported
Permittee City,St,Zip:	Not reported
Category Description:	Construction Activity Stormwater (GP)
Date Permit Application Received:	Not reported
Date Draft Permit Issued:	Not reported
Date Final Permit Issued:	Not reported
Date Final Permit Effective:	04/05/2017
Date Final Permit Expires:	02/28/2022
PI Number:	751244
Regional Office:	Northern
Permit Category:	Not reported

BV703 **GORDONIAN PRINTING COMPANY INCORPORATED** **NJ RGA HWS** **S115260027**
Target **100 MONITOR ST** **N/A**
Property **JERSEY CITY, NJ**

Site 8 of 10 in cluster BV

Actual: **9 ft.**

Focus Map: **6**

RGA HWS:

2012	GORDONIAN PRINTING COMPANY INCORPORATED	100 MONITOR ST
2011	GORDONIAN PRINTING COMPANY INCORPORATED	100 MONITOR ST
2010	GORDONIAN PRINTING COMPANY INCORPORATED	100 MONITOR ST
2009	GORDONIAN PRINTING COMPANY INCORPORATED	100 MONITOR ST
2008	GORDONIAN PRINTING COMPANY INCORPORATED	100 MONITOR ST

BV704 **100 MONITOR STREET** **US BROWNFIELDS** **1023618451**
Target **100 MONITOR STREET** **N/A**
Property **JERSEY CITY, NJ 07304**

Site 9 of 10 in cluster BV

Actual:
9 ft.

Focus Map:
6

US BROWNFIELDS:

Name:	100 MONITOR STREET
Address:	100 MONITOR STREET
City,State,Zip:	JERSEY CITY, NJ 07304
Recipient Name:	Jersey City, City of
Grant Type:	Assessment
Property Number:	-
Parcel size:	2
Latitude:	40.71213
Longitude:	-74.057206
HCM Label:	-
Map Scale:	-
Point of Reference:	-
Highlights:	-
Datum:	-
Acres Property ID:	13206
IC Data Access:	-
Start Date:	-
Redev Completition Date:	-
Completed Date:	-
Acres Cleaned Up:	-
Cleanup Funding:	-
Cleanup Funding Source:	-
Assessment Funding:	-
Assessment Funding Source:	-
Redevelopment Funding:	-
Redev. Funding Source:	-
Redev. Funding Entity Name:	-
Redevelopment Start Date:	-
Assessment Funding Entity:	-
Cleanup Funding Entity:	-
Grant Type:	-
Accomplishment Type:	-
Accomplishment Count:	-
Cooperative Agreement Number:	99275201
Start Date:	-
Ownership Entity:	-
Completion Date:	-
Current Owner:	-
Did Owner Change:	-
Cleanup Required:	-
Video Available:	-
Photo Available:	-
Institutional Controls Required:	-
IC Category Proprietary Controls:	-
IC Cat. Info. Devices:	-
IC Cat. Gov. Controls:	-
IC Cat. Enforcement Permit Tools:	-
IC in place date:	-
IC in place:	U
State/tribal program date:	-
State/tribal program ID:	-
State/tribal NFA date:	-

100 MONITOR STREET (Continued) **1023618451**

Air cleaned:	-
Asbestos found:	-
Asbestos cleaned:	-
Controled substance found:	-
Controled substance cleaned:	-
Drinking water affected:	-
Drinking water cleaned:	-
Groundwater affected:	-
Groundwater cleaned:	-
Lead contaminant found:	-
Lead cleaned up:	-
No media affected:	Not reported
Unknown media affected:	-
Other cleaned up:	-
Other metals found:	-
Other metals cleaned:	-
Other contaminants found:	-
Other contams found description:	-
PAHs found:	-
PAHs cleaned up:	-
PCBs found:	-
PCBs cleaned up:	-
Petro products found:	-
Petro products cleaned:	-
Sediments found:	-
Sediments cleaned:	-
Soil affected:	-
Soil cleaned up:	-
Surface water cleaned:	-
VOCs found:	-
VOCs cleaned:	-
Cleanup other description:	-
Num. of cleanup and re-dev. jobs:	-
Past use greenspace acreage:	-
Past use residential acreage:	-
Surface Water:	-
Past use commercial acreage:	-
Past use industrial acreage:	-
Future use greenspace acreage:	-
Future use residential acreage:	-
Future use commercial acreage:	-
Future use industrial acreage:	-
Superfund Fed. landowner flag:	-
Arsenic cleaned up:	-
Cadmium cleaned up:	-
Chromium cleaned up:	-
Copper cleaned up:	-
Iron cleaned up:	-
mercury cleaned up:	-
Nickel Cleaned Up:	-
No clean up:	-
Pesticides cleaned up:	-
Selenium cleaned up:	-
SVOCs cleaned up:	-
Unknown clean up:	-
Arsenic contaminant found:	-
Cadmium contaminant found:	-

100 MONITOR STREET (Continued) **1023618451**

Chromium contaminant found:	-
Copper contaminant found:	-
Iron contaminant found:	-
Mercury contaminant found:	-
Nickel contaminant found:	-
No contaminant found:	-
Pesticides contaminant found:	-
Selenium contaminant found:	-
SVOCs contaminant found:	-
Unknown contaminant found:	-
Future Use: Multistory	-
Media affected Bluiding Material:	-
Media affected indoor air:	-
Building material media cleaned up:	-
Indoor air media cleaned up:	-
Unknown media cleaned up:	-
Past Use: Multistory	Not reported
Property Description:	Printing Manufacturer
Below Poverty Number:	1504
Below Poverty Percent:	21.55
Meidan Income:	6741
Meidan Income Number:	3261
Meidan Income Percent:	46.72
Vacant Housing Number:	447
Vacant Housing Percent:	16.37
Unemployed Number:	583
Unemployed Percent:	8.35

BV705 **295 JOHNSTON** **NJ AIRS** **S126205098**
Target **295 JOHNSTON AVE** **N/A**
Property **JERSEY CITY, NJ 07304**

Site 10 of 10 in cluster BV

Actual: **9 ft.**

Focus Map: **6**

AIRS:

Name:	295 JOHNSTON
Address:	295 JOHNSTON AVE
City,State,Zip:	JERSEY CITY, NJ 07304
Emission Year:	Not reported
Facility Number:	13742
NAICS Code:	Not reported
Pollutant Name:	Not reported
Tons/Year lbs/Year For Taps 1000 Tons/Year For CO2:	Not reported
Tons/Season (5/1-9/30):	Not reported
Lbs/Day Peak Ozone Season (6/1-8/31):	Not reported
Lbs/Day Co-season (12/1-2/31):	Not reported
Permit of Emission:	PERMIT
X Coordinate:	Not reported
Y Coordinate:	Not reported
Coordinate Units:	Not reported
Coordinate Type:	Not reported
Active Number:	GEN200002
Active Type Description:	(GP-017A) Boilers < 5 MMBTU/hr
Document Status:	Approved
Expiration Date:	04/17/2025
Active Flag:	Y
NAICS Description:	Not reported
TPY of Fugitive Emissions:	Not reported

295 JOHNSTON (Continued) **S126205098**

TPY of Non-Fugitive Emissions:	Not reported
Ozone Season Non-Fugitives:	Not reported
Ozone Season Fugitive:	Not reported
May Sep Fugitive QTY:	Not reported
May Sep Total QTY:	Not reported
Effective Start Date:	04/17/2020
Name:	295 JOHNSTON
Address:	295 JOHNSTON AVE
City,State,Zip:	JERSEY CITY, NJ 07304
Emission Year:	Not reported
Facility Number:	13742
NAICS Code:	Not reported
Pollutant Name:	Not reported
Tons/Year lbs/Year For Taps 1000 Tons/Year For CO2:	Not reported
Tons/Season (5/1-9/30):	Not reported
Lbs/Day Peak Ozone Season (6/1-8/31):	Not reported
Lbs/Day Co-season (12/1-2/31):	Not reported
Permit of Emission:	PERMIT
X Coordinate:	Not reported
Y Coordinate:	Not reported
Coordinate Units:	Not reported
Coordinate Type:	Not reported
Active Number:	GEN200001
Active Type Description:	(GP-005A) Emergency Generators Burning Distillate Fuels
Document Status:	Approved
Expiration Date:	04/17/2025
Active Flag:	Y
NAICS Description:	Not reported
TPY of Fugitive Emissions:	Not reported
TPY of Non-Fugitive Emissions:	Not reported
Ozone Season Non-Fugitives:	Not reported
Ozone Season Fugitive:	Not reported
May Sep Fugitive QTY:	Not reported
May Sep Total QTY:	Not reported
Effective Start Date:	04/17/2020

---

706 **VIP CONTAINER CO** **NJ SPILLS** **S107054139**
Target **FOOT OF JOHNSTON AVE** **N/A**
Property **JERSEY CITY, NJ**

Actual:
3 ft.

Focus Map:
6

NJ SPILL:

Name:	VIP CONTAINER CO
Address:	FOOT OF JOHNSTON AVE
City,State,Zip:	JERSEY CITY, NJ
Trenton Dispatch Log Number:	9392
Case Number:	89-08-16-1128
Notify Type:	Not reported
Date Received:	08/16/1989
Location:	Facility
Other Location:	Not reported
Incident Date:	08/16/1989
Incident Time:	1125
A310 Letter:	Yes
Ref. Code:	01
COMU:	0906
CAS Number:	Not reported
Hazardous:	Not reported

VIP CONTAINER CO (Continued) **S107054139**

Incident Location:	Not reported
Facility Type:	Municipal
Facility Phone:	Not reported
Substance(s):	METHYLENE CHLORIDE
Substance Type:	Liquid
Substance Identity:	Suspected
TCPA Chemical:	Unknown
Hazrds Material:	Yes
Amnt Released:	UNK
Release VE:	Not reported
Contained:	No
Release Type:	Continuous
Incident Desc:	Spill
Status at Spill:	Not reported
NJ Spill Date:	1989-08-16 00:00:00
NJ Spill Time:	Not reported
NJ Spill Name:	Not reported
NJ Spill Title:	OEM
NJ Spill Phone:	Not reported
Other Date:	Not reported
Other Time:	Not reported
Other Name:	Not reported
Other Title:	Not reported
Other Phone:	Not reported
Injuries:	No
Public Exposure:	No
Road Closed:	Not reported
Facility Evacuation:	No
Receiving Water:	Not reported
Public Evacuation:	No
Police at Scene:	No
Firemen at Scene:	Yes
Contamination of:	Not reported
Nature of Incident:	Other
Wind Direction/Speed:	0
Assistance Requested:	Yes
Memo. Of Understanding:	Not reported
Drill/trng Exercise:	Not reported
Operator:	JIMH
Contact Name:	Not reported
Caller Name:	REDACTED
Caller Title:	Not reported
Caller Address:	Not reported
Caller City,St,Zip:	Not reported
Caller Phone:	Not reported
Responsible Party:	Known
Responsible Party Name:	VIP CONTAINER CO
Responsible Party Contact:	Not reported
Responsible Party Title:	Not reported
Responsible Party Telphone:	Not reported
Responsible Party Street:	JOHNSTON AV
Responsible Party Municipality:	JERSEY CITY
Responsible Party State:	NJ
Responsible Party Zip:	Not reported
Responsible City,St,Zip:	JERSEY CITY, NJ
Responsible Party County:	HUDSON
Local Municipality:	Not reported

VIP CONTAINER CO (Continued) **S107054139**

Local Municipality Name:	OPER 371
Local Municipality Title:	JERSEY CITY
Local Municipality Phone:	547-5477
Local Municipality Date:	08/16/1989
Local Municipality Time:	1138
Incident Name:	M LEVINE
Incident Referred To:	DEQ
Incident Region:	ER1
Incident Phone:	OFFICE
Incident Date:	08/16/1989
Incident Name:	Not reported
Incident Referred To:	DEQ
Incident Region:	HQ1
Incident Phone:	Not reported
Incident Date:	Not reported
Comments: Not reported	
Date A310 Letter Printed:	Not reported
Date Local Authority Was Notified:	Not reported
Date Update:	Not reported
Date Report Faxed to Local Authority:	Not reported
Local Authority Notification Date:	Not reported
Reporter Name:	Not reported
Reporter Type:	Not reported
Rep Received Date:	Not reported
Reporter Title:	Not reported
Reporter Orgzn:	Not reported
Reporter Address:	Not reported
Reporter City,St,Zip:	Not reported
Reporter County:	Not reported
Incident Type:	Not reported
Incident Status:	Not reported
Incident Source Category:	Not reported
Incident Source Name:	Not reported
Incident Source Address:	Not reported
Incident Source Address 2:	Not reported
Incident Source City,St,Zip:	Not reported
Incident Source County:	Not reported
DEP Requested:	Not reported
Confidential:	Not reported

BW707 **STAR D MFG CO** **FINDS** **1010521270**
Target **262 272 JOHNSTON AVE** **N/A**
Property **JERSEY CITY, NJ 07306**

Site 1 of 11 in cluster BW

Actual: **9 ft.**

FINDS:
Registry ID: 110032230743

Focus Map: **6**

Click Here:

Environmental Interest/Information System:
NJ-NJEMS (New Jersey - New Jersey Environmental Management System). The Department of Environmental Protection (NJDEP) manages large databases of environmental information in this integrated system.

Click this hyperlink while viewing on your computer to access additional FINDS: detail in the EDR Site Report.

BW708 **STAR D MFG CO** **NJ NJEMS** **S113647987**
Target **262 272 JOHNSTON AVE** **N/A**
Property **JERSEY CITY, NJ 07306**

Site 2 of 11 in cluster BW

Actual: **9 ft.**
Focus Map: **6**

NJEMS:

Name:	STAR D MFG CO
Address:	262 272 JOHNSTON AVE
City,State,Zip:	JERSEY CITY, NJ 07306
Site Id:	77684
Municipality:	JERSEY CITY
Municipality Name From Spatial Overlay:	JERSEY CITY
GNIS Civil Code For Municipality:	885264
Municipal Code (NJ-1040):	0906
X Coord:	615358
Y Coord:	684257
Coord System:	NJ STATE PLANE (NAD83) - USFEET
Coord Type:	GIS Parcel Centroid
Coord Orign:	DEP-Program
State Standard Numeric Code From Spatial Overlay:	0906
Unique Feature Number For Municipality From Spatial Overlay:	3401736000
Eleven Digit Hydrologic Unit Code From Spatial Overlay):	02030101170
Fourteen Digit Hydrologic Unit Code From Spatial Overlay:	02030101170010
Watershed Management Area Number From Spatial Overlay:	05
Watershed Management Area Name From Spatial Overlay:	Hackensack, Hudson, and Pascack
Water Region Code From Spatial Overlay:	1
Water Region Name From Spatial Overlay:	Northeast
Sub Watershed Name From Overlay:	Hudson River
Watershed Name From Spatial Overlay:	Hudson River

BW709 **262 JOHNSTON AVENUE** **NJ SHWS** **S108394790**
Target **262 JOHNSTON AVE** **N/A**
Property **JERSEY CITY, NJ**

Site 3 of 11 in cluster BW

Actual: **9 ft.**
Focus Map: **6**

SHWS:

Name:	262 JOHNSTON AVENUE
Address:	262 JOHNSTON AVE
City,State,Zip:	JERSEY CITY, NJ
Site ID:	258108
Status:	Active
Home Owner:	Not reported
PI Number:	330616

Detail As Of April 2012:

X Coord Site:	Not reported
X Coord PI:	Not reported
Y Coord Site:	Not reported
Y Coord PI:	Not reported

Name:	262 JOHNSTON AVENUE
Address:	262 JOHNSTON AVE
City,State,Zip:	JERSEY CITY, NJ
Site ID:	258108
Status:	Active
Home Owner:	Not reported
PI Number:	917858

262 JOHNSTON AVENUE (Continued) **S108394790**

Detail As Of April 2012:
X Coord Site: Not reported
X Coord PI: Not reported
Y Coord Site: Not reported
Y Coord PI: Not reported

Name: 262 JOHNSTON AVENUE
Address: 262 JOHNSTON AVE
City,State,Zip: JERSEY CITY, NJ
Site ID: 258108
Status: Active
Home Owner: No
PI Number: 330616

Detail As Of April 2012:
X Coord Site: Not reported
X Coord PI: Not reported
Y Coord Site: Not reported
Y Coord PI: Not reported

BW710 **NJ Release** **S126123105**
Target Property **262 JOHNSON AVENUE** **N/A**
JERSEY CITY, NJ

Site 4 of 11 in cluster BW

Actual:
9 ft.

Focus Map:
6

NJ Release:
Name: Not reported
Address: 262 JOHNSON AVENUE
City,State,Zip: JERSEY CITY, NJ
Facility Type: Other
Facility Phone: Not reported
Incident Date: 12/08/2006
Incident Time: Not reported
Trenton Dispatch Log Number: 216606
Case Number: 06-12-23-0530-30
Date Received: 12/23/2006
Nature of Incident: Not reported
Operator: Not reported
Incident Type: MOA
Incident Location: JOHNSON STATION LLC REDEVELOP.
Location: Not reported
Other Location: Not reported
Contact Name: Not reported
Caller Name: Not reported
Caller Title: Not reported
Caller Address: Not reported
Caller City,St,Zip: Not reported
Caller Telephone: Not reported
Substance(s): Not reported
Substance Type: Not reported
Substance Identity: Not reported
CAS Number: Not reported
A310 Letter: Not reported
TCPA Chemical: Not reported
Hazrds Material: Not reported
COMU: Not reported
Ref. Code: Not reported

(Continued) **S126123105**

Amt Released:	Not reported
Contained:	Not reported
Release Type:	Not reported
Release VE:	Not reported
Injuries:	Not reported
Public Exposure:	Not reported
Facility Evacuation:	Not reported
Police at Scene:	Not reported
Firemen at Scene:	Not reported
Contamination of:	Not reported
Receiving Water:	Not reported
Status at Spill:	Not reported
NJ Spill Date:	Not reported
NJ Spill Time:	Not reported
NJ Spill Name:	Not reported
NJ Spill Title:	Not reported
NJ Spill Phone:	Not reported
Other Date:	Not reported
Other Time:	Not reported
Other Name:	Not reported
Other Title:	Not reported
Other Telephone:	Not reported
Public Evacuation:	Not reported
Assistance Requested:	Not reported
Wind Direction/Speed:	Not reported
Local Municipality Notified:	Not reported
Local Municipality Name:	Not reported
Local Municipality Title:	Not reported
Local Municipality Telephone:	Not reported
Local Municipality Date:	Not reported
Local Municipality Time:	Not reported
Incident Description:	Not reported
Incident Name:	Not reported
Incident Referred To:	Not reported
Incident Region:	Not reported
Incident Telephone:	Not reported
Incident Date:	Not reported
Incident time:	Not reported
Incident ITM:	Not reported
Comments: Not reported	
Date A310 Letter Printed:	Not reported
Date Local Authority Was Notified:	Not reported
Date Updated:	Not reported
Date Report Faxed to Local Authority:	Not reported
Local Authority Notification Date:	Not reported
Rep Receive Date:	12/23/2006
Reporter Type:	DEP Employee
Reporter Name:	REDACTED
Reporter Title:	REDACTED
Reporter Org:	REDATED
Reporter Address:	Not reported
Reporter City,St,Zip:	Not reported
Reporter County:	Not reported
Incident Status:	Terminated
Incident Category Source:	Other
Incident Source Name:	UNKNOWN
Incident Source Address:	Not reported

(Continued) **S126123105**

Incident Source Address 2:	Not reported
Incident Source City,St,Zip:	NJ
Incident Source County:	Not reported
DEP Requested:	Not reported
Confidential:	Not reported
Notify Type:	Not reported
Road Closed:	Not reported
Direction:	Not reported
Responsible Party:	Not reported
Responsible Party Name:	Not reported
Responsible Party Contact:	Not reported
Responsible Party Title:	Not reported
Responsible Party Phone:	Not reported
Responsible Party Street:	Not reported
Responsible Party County:	Not reported
Responsible Party City,St,Zip:	Not reported
Memo. Of Understanding:	Not reported
Drill/trng Exercise:	Not reported
Hazardous:	Not reported

BW711 **STAR D MANUFACTURING CO** **NJ ISRA** **S108399338**
Target **262-272 JOHNSTON** **N/A**
Property **JERSEY CITY, NJ 07306**

Site 5 of 11 in cluster BW

Actual: **9 ft.**

Focus Map: **6**

NJ ISRA:

Name:	STAR D MANUFACTURING CO
Address:	262-272 JOHNSTON
City,State,Zip:	JERSEY CITY, NJ 07306
Pi Number:	G000015743
Action Number:	ISR940002
Title:	E94358 Star-D Manufacturing Co
Isra Trg: Finalized Date	Not reported
Start Date:	1994-12-08
Case Status:	NFA (No Further Action) HISTORIC
Case No:	E94358
Case Name:	Star-D Manufacturing Company
Trigger Type:	Cessation
Trigger Date:	1994-06-30

Name:	STAR D MANUFACTURING CO
Address:	262-272 JOHNSTON
City,State,Zip:	JERSEY CITY, NJ 07306
Pi Number:	G000015743
Action Number:	ISR940002
Title:	E94358 Star-D Manufacturing Co
Isra Trg: Finalized Date	Not reported
Start Date:	1994-12-08
Case Status:	NFA (No Further Action) HISTORIC
Case No:	E94358
Case Name:	Star-D Manufacturing Company
Trigger Type:	Property Sale
Trigger Date:	1994-06-30

BW712 **262 JOHNSTON AVENUE** **FINDS** **1010171164**
Target **262 JOHNSTON AVE** **N/A**
Property **JERSEY CITY, NJ 07303**

Site 6 of 11 in cluster BW

Actual: **9 ft.**

Focus Map: **6**

FINDS:
Registry ID: 110029632547

Click Here:

Environmental Interest/Information System:
NJ-NJEMS (New Jersey - New Jersey Environmental Management System).
The Department of Environmental Protection (NJDEP) manages large databases of environmental information in this integrated system.

Click this hyperlink while viewing on your computer to access additional FINDS: detail in the EDR Site Report.

BW713 **NJ Release** **S126123065**
Target **262 JOHNSTON AV** **N/A**
Property **JERSEY CITY, NJ**

Site 7 of 11 in cluster BW

Actual: **9 ft.**

Focus Map: **6**

NJ Release:

Name:	Not reported
Address:	262 JOHNSTON AV
City,State,Zip:	JERSEY CITY, NJ
Facility Type:	Other
Facility Phone:	Not reported
Incident Date:	12/01/2006
Incident Time:	Not reported
Trenton Dispatch Log Number:	214155
Case Number:	06-12-02-0545-57
Date Received:	12/02/2006
Nature of Incident:	Not reported
Operator:	Not reported
Incident Type:	MOA
Incident Location:	262 JOHNSTON AV
Location:	Not reported
Other Location:	Not reported
Contact Name:	Not reported
Caller Name:	Not reported
Caller Title:	Not reported
Caller Address:	Not reported
Caller City,St,Zip:	Not reported
Caller Telephone:	Not reported
Substance(s):	Not reported
Substance Type:	Not reported
Substance Identity:	Not reported
CAS Number:	Not reported
A310 Letter:	Not reported
TCPA Chemical:	Not reported
Hazrds Material:	Not reported
COMU:	Not reported
Ref. Code:	Not reported
Amt Released:	Not reported
Contained:	Not reported
Release Type:	Not reported
Release VE:	Not reported

(Continued) **S126123065**

Injuries:	Not reported
Public Exposure:	Not reported
Facility Evacuation:	Not reported
Police at Scene:	Not reported
Firemen at Scene:	Not reported
Contamination of:	Not reported
Receiving Water:	Not reported
Status at Spill:	Not reported
NJ Spill Date:	Not reported
NJ Spill Time:	Not reported
NJ Spill Name:	Not reported
NJ Spill Title:	Not reported
NJ Spill Phone:	Not reported
Other Date:	Not reported
Other Time:	Not reported
Other Name:	Not reported
Other Title:	Not reported
Other Telephone:	Not reported
Public Evacuation:	Not reported
Assistance Requested:	Not reported
Wind Direction/Speed:	Not reported
Local Municipality Notified:	Not reported
Local Municipality Name:	Not reported
Local Municipality Title:	Not reported
Local Municipality Telephone:	Not reported
Local Municipality Date:	Not reported
Local Municipality Time:	Not reported
Incident Description:	Not reported
Incident Name:	Not reported
Incident Referred To:	Not reported
Incident Region:	Not reported
Incident Telephone:	Not reported
Incident Date:	Not reported
Incident time:	Not reported
Incident ITM:	Not reported
Comments: Not reported	
Date A310 Letter Printed:	Not reported
Date Local Authority Was Notified:	Not reported
Date Updated:	Not reported
Date Report Faxed to Local Authority:	Not reported
Local Authority Notification Date:	Not reported
Rep Receive Date:	12/02/2006
Reporter Type:	Other
Reporter Name:	REDACTED
Reporter Title:	REDACTED
Reporter Org:	REDATED
Reporter Address:	Not reported
Reporter City,St,Zip:	Not reported
Reporter County:	Not reported
Incident Status:	Terminated
Incident Category Source:	Other
Incident Source Name:	Not reported
Incident Source Address:	Not reported
Incident Source Address 2:	Not reported
Incident Source City,St,Zip:	NJ
Incident Source County:	Not reported
DEP Requested:	Not reported

(Continued) **S126123065**

Confidential:	Not reported
Notify Type:	Not reported
Road Closed:	Not reported
Direction:	Not reported
Responsible Party:	Not reported
Responsible Party Name:	Not reported
Responsible Party Contact:	Not reported
Responsible Party Title:	Not reported
Responsible Party Phone:	Not reported
Responsible Party Street:	Not reported
Responsible Party County:	Not reported
Responsible Party City,St,Zip:	Not reported
Memo. Of Understanding:	Not reported
Drill/trng Exercise:	Not reported
Hazardous:	Not reported

BW714 **262 JOHNSTON AVENUE** **NJ VCP** **S108398469**
Target **262 JOHNSTON AVE** **NJ NJEMS** **N/A**
Property **JERSEY CITY, NJ 07303** **NJ Financial Assurance**

Site 8 of 11 in cluster BW

Actual:
9 ft.

Focus Map:
6

VCP:

Incident Number:	06-12-23-0530-30
MOA Execution Date:	01/02/2007
Type Of Vcp File:	CURRENT
Pi Number:	330616
Case Type(Case Type):	MOA
Case Contact: Department	Not reported
Case Contact Name:	GERARDO A FUSCO
Case Contact: Organization	JOHNSTON STATION LLC
Case Contact: Address: Line1	203 CONGRESS ST
Case Contact: Address: Line2	Not reported
Case Contact: Address: Line3	Not reported
Case Contact City,St,Zip:	Jersey City, NJ 07303

NJEMS:

Name:	262 JOHNSTON AVENUE
Address:	262 JOHNSTON AVE
City,State,Zip:	JERSEY CITY, NJ 07303
Site Id:	258108
Municipality:	JERSEY CITY
Municipality Name From Spatial Overlay:	JERSEY CITY
GNIS Civil Code For Municipality:	885264
Municipal Code (NJ-1040):	0906
X Coord:	615355
Y Coord:	684411
Coord System:	NJ STATE PLANE (NAD83) - USFEET
Coord Type:	GIS Parcel Centroid
Coord Orign:	DEP-GIS
State Standard Numeric Code From Spatial Overlay:	0906
Unique Feature Number For Municipality From Spatial Overlay:	3401736000
Eleven Digit Hydrologic Unit Code From Spatial Overlay):	02030101170
Fourteen Digit Hydrologic Unit Code From Spatial Overlay:	02030101170010
Watershed Management Area Number From Spatial Overlay:	05
Watershed Management Area Name From Spatial Overlay:	Hackensack, Hudson, and Pascack
Water Region Code From Spatial Overlay:	1

262 JOHNSTON AVENUE (Continued) **S108398469**

Water Region Name From Spatial Overlay: Northeast
Sub Watershed Name From Overlay: Hudson River
Watershed Name From Spatial Overlay: Hudson River

NJ Financial Assurance:
Name: 262 JOHNSTON AVENUE
Address: 262 JOHNSTON AVE
City,State,Zip: JERSEY CITY, NJ
Dispositon Date: 10/15/2020
RFS Disposition Description: APPROVED
Institution: FD JOHNSTON AVE LLC
RFS Type Description: Remediation Trust Fund
PI Number: 917858
Activity Class Code: RFS
Act Class Decode: Remediation Funding Source
Document Title: 06-12-23-0530-30

BW715 **NJ TRANSIT-HUDSON-BERGEN LRT** **FINDS** **1024114694**
Target **265 JOHNSON AVE** **ECHO** **N/A**
Property **JERSEY CITY, NJ 07304**

Site 9 of 11 in cluster BW

Actual: **9 ft.**

Focus Map: **6**

FINDS:
Registry ID: 110004252022

Click Here:

Environmental Interest/Information System:
RCRAInfo is a national information system that supports the Resource Conservation and Recovery Act (RCRA) program through the tracking of events and activities related to facilities that generate, transport, and treat, store, or dispose of hazardous waste. RCRAInfo allows RCRA program staff to track the notification, permit, compliance, and corrective action activities required under RCRA.
HAZARDOUS WASTE BIENNIAL REPORTER

Click this hyperlink while viewing on your computer to access additional FINDS: detail in the EDR Site Report.

ECHO:
Envid: 1024114694
Registry ID: 110004252022
DFR URL: http://echo.epa.gov/detailed-facility-report?fid=110004252022
Name: NJ TRANSIT-HUDSON-BERGEN LRT
Address: 265 JOHNSON AVE
City,State,Zip: JERSEY CITY, NJ 07304

BW716 **NJ TRANSIT-HUDSON-BERGEN LRT** **RCRA-SQG** **1001089832**
Target **265 JOHNSON AVE** **NJ MANIFEST** **NJR000009597**
Property **JERSEY CITY, NJ 07304**

Site 10 of 11 in cluster BW

Actual: **9 ft.**

Focus Map: **6**

RCRA-SQG:

Date Form Received by Agency:	2018-07-20 00:00:00.0
Handler Name:	NJ TRANSIT-HUDSON-BERGEN LRT
Handler Address:	265 JOHNSON AVE
Handler City,State,Zip:	JERSEY CITY, NJ 07304
EPA ID:	NJR000009597
Contact Name:	JOHN GEITNER
Contact Address:	1 PENN PLAZA E
Contact City,State,Zip:	NEWARK, NJ 07105
Contact Telephone:	973-491-7017
Contact Fax:	Not reported
Contact Email:	JGEITNER@NJTRANSIT.COM
Contact Title:	Not reported
EPA Region:	02
Land Type:	State
Federal Waste Generator Description:	Small Quantity Generator
Non-Notifier:	Not reported
Biennial Report Cycle:	Not reported
Accessibility:	Not reported
Active Site Indicator:	Handler Activities
State District Owner:	NJ
State District:	NORTHERN
Mailing Address:	1 PENN PLAZA
Mailing City,State,Zip:	NEWARK, NJ 07105
Owner Name:	NJ TRANSIT COR
Owner Type:	Other
Operator Name:	NJ TRANSIT COR
Operator Type:	Private
Short-Term Generator Activity:	No
Importer Activity:	No
Mixed Waste Generator:	No
Transporter Activity:	No
Transfer Facility Activity:	No
Recycler Activity with Storage:	No
Small Quantity On-Site Burner Exemption:	No
Smelting Melting and Refining Furnace Exemption:	No
Underground Injection Control:	No
Off-Site Waste Receipt:	No
Universal Waste Indicator:	No
Universal Waste Destination Facility:	No
Federal Universal Waste:	No
Active Site Fed-Reg Treatment Storage and Disposal Facility:	Not reported
Active Site Converter Treatment storage and Disposal Facility:	Not reported
Active Site State-Reg Treatment Storage and Disposal Facility:	Not reported
Active Site State-Reg Handler:	---
Federal Facility Indicator:	Not reported
Hazardous Secondary Material Indicator:	NN
Sub-Part K Indicator:	Not reported
Commercial TSD Indicator:	No
Treatment Storage and Disposal Type:	Not reported
2018 GPRA Permit Baseline:	Not on the Baseline
2018 GPRA Renewals Baseline:	Not on the Baseline
Permit Renewals Workload Universe:	Not reported

NJ TRANSIT-HUDSON-BERGEN LRT (Continued) **1001089832**

Permit Workload Universe:	Not reported
Permit Progress Universe:	Not reported
Post-Closure Workload Universe:	Not reported
Closure Workload Universe:	Not reported
202 GPRA Corrective Action Baseline:	No
Corrective Action Workload Universe:	No
Subject to Corrective Action Universe:	No
Non-TSDFs Where RCRA CA has Been Imposed Universe:	No
TSDFs Potentially Subject to CA Under 3004 (u)/(v) Universe:	No
TSDFs Only Subject to CA under Discretionary Auth Universe:	No
Corrective Action Priority Ranking:	No NCAPS ranking
Environmental Control Indicator:	No
Institutional Control Indicator:	No
Human Exposure Controls Indicator:	N/A
Groundwater Controls Indicator:	N/A
Operating TSDF Universe:	Not reported
Full Enforcement Universe:	Not reported
Significant Non-Complier Universe:	No
Unaddressed Significant Non-Complier Universe:	No
Addressed Significant Non-Complier Universe:	No
Significant Non-Complier With a Compliance Schedule Universe:	No
Financial Assurance Required:	Not reported
Handler Date of Last Change:	2018-07-20 18:04:42.0
Recognized Trader-Importer:	No
Recognized Trader-Exporter:	No
Importer of Spent Lead Acid Batteries:	No
Exporter of Spent Lead Acid Batteries:	No
Recycler Activity Without Storage:	No
Manifest Broker:	No
Sub-Part P Indicator:	Not reported

Biennial: List of Years
Year: 2003

Click Here for Biennial Reporting System Data:
Year: 2001

Click Here for Biennial Reporting System Data:

Hazardous Waste Summary:
Waste Code: D000
Waste Description: Not Defined

Waste Code: D001
Waste Description: IGNITABLE WASTE

Waste Code: D004
Waste Description: ARSENIC

Waste Code: D006
Waste Description: CADMIUM

Waste Code: D007
Waste Description: CHROMIUM

Waste Code: D008

NJ TRANSIT-HUDSON-BERGEN LRT (Continued) **1001089832**

Waste Description: LEAD

Waste Code: D018
Waste Description: BENZENE

Waste Code: D035
Waste Description: METHYL ETHYL KETONE

Waste Code: F003
Waste Description: THE FOLLOWING SPENT NONHALOGENATED SOLVENTS: XYLENE, ACETONE, ETHYL ACETATE, ETHYL BENZENE, ETHYL ETHER, METHYL ISOBUTYL KETONE, N-BUTYL ALCOHOL, CYCLOHEXANONE, AND METHANOL; ALL SPENT SOLVENT MIXTURES/BLENDS CONTAINING, BEFORE USE, ONLY THE ABOVE SPENT NONHALOGENATED SOLVENTS; AND ALL SPENT SOLVENT MIXTURES/BLENDS CONTAINING, BEFORE USE, ONE OR MORE OF THE ABOVE NONHALOGENATED SOLVENTS, AND A TOTAL OF TEN PERCENT OR MORE (BY VOLUME) OF ONE OR MORE OF THOSE SOLVENTS LISTED IN F001, F002, F004, AND F005; AND STILL BOTTOMS FROM THE RECOVERY OF THESE SPENT SOLVENTS AND SPENT SOLVENT MIXTURES.

Handler - Owner Operator:

Owner/Operator Indicator:	Operator
Owner/Operator Name:	NO NAME FOUND
Legal Status:	State
Date Became Current:	2000-01-01 00:00:00.
Date Ended Current:	Not reported
Owner/Operator Address:	Not reported
Owner/Operator City,State,Zip:	Not reported
Owner/Operator Telephone:	Not reported
Owner/Operator Telephone Ext:	Not reported
Owner/Operator Fax:	Not reported
Owner/Operator Email:	Not reported

Owner/Operator Indicator:	Operator
Owner/Operator Name:	NJ TRANSIT COR
Legal Status:	Private
Date Became Current:	1985-01-01 00:00:00.
Date Ended Current:	Not reported
Owner/Operator Address:	1 PENN PLAZA E
Owner/Operator City,State,Zip:	NEWARK, NJ 07105
Owner/Operator Telephone:	973-491-7000
Owner/Operator Telephone Ext:	Not reported
Owner/Operator Fax:	Not reported
Owner/Operator Email:	Not reported

Owner/Operator Indicator:	Owner
Owner/Operator Name:	NJ TRANSIT CORP
Legal Status:	State
Date Became Current:	Not reported
Date Ended Current:	Not reported
Owner/Operator Address:	1 PENN PLZ E
Owner/Operator City,State,Zip:	NEWARK, NJ 07105-2246
Owner/Operator Telephone:	201-491-7000
Owner/Operator Telephone Ext:	Not reported
Owner/Operator Fax:	Not reported
Owner/Operator Email:	Not reported

NJ TRANSIT-HUDSON-BERGEN LRT (Continued) **1001089832**

Owner/Operator Indicator:	Owner
Owner/Operator Name:	NJ TRANSIT CORP
Legal Status:	State
Date Became Current:	Not reported
Date Ended Current:	Not reported
Owner/Operator Address:	1 PENN PLZ E
Owner/Operator City,State,Zip:	NEWARK, NJ 07105-2246
Owner/Operator Telephone:	201-491-7000
Owner/Operator Telephone Ext:	Not reported
Owner/Operator Fax:	Not reported
Owner/Operator Email:	Not reported

Owner/Operator Indicator:	Operator
Owner/Operator Name:	NJ TRANSIT CORP
Legal Status:	State
Date Became Current:	2000-01-01 00:00:00.
Date Ended Current:	Not reported
Owner/Operator Address:	Not reported
Owner/Operator City,State,Zip:	Not reported
Owner/Operator Telephone:	Not reported
Owner/Operator Telephone Ext:	Not reported
Owner/Operator Fax:	Not reported
Owner/Operator Email:	Not reported

Owner/Operator Indicator:	Operator
Owner/Operator Name:	NJ TRANSIT CORPORTATION
Legal Status:	State
Date Became Current:	1996-01-01 00:00:00.
Date Ended Current:	Not reported
Owner/Operator Address:	Not reported
Owner/Operator City,State,Zip:	Not reported
Owner/Operator Telephone:	Not reported
Owner/Operator Telephone Ext:	Not reported
Owner/Operator Fax:	Not reported
Owner/Operator Email:	Not reported

Owner/Operator Indicator:	Owner
Owner/Operator Name:	NJ TRANSIT CORP
Legal Status:	State
Date Became Current:	2000-01-01 00:00:00.
Date Ended Current:	Not reported
Owner/Operator Address:	Not reported
Owner/Operator City,State,Zip:	Not reported
Owner/Operator Telephone:	Not reported
Owner/Operator Telephone Ext:	Not reported
Owner/Operator Fax:	Not reported
Owner/Operator Email:	Not reported

Owner/Operator Indicator:	Owner
Owner/Operator Name:	NJ TRANSIT CORPORATION
Legal Status:	State
Date Became Current:	1996-01-01 00:00:00.
Date Ended Current:	Not reported
Owner/Operator Address:	1 PENN PLAZA EAST
Owner/Operator City,State,Zip:	NEWARK, NJ 07701
Owner/Operator Telephone:	Not reported
Owner/Operator Telephone Ext:	Not reported

NJ TRANSIT-HUDSON-BERGEN LRT (Continued) **1001089832**

Owner/Operator Fax: Not reported
Owner/Operator Email: Not reported

Owner/Operator Indicator: Owner
Owner/Operator Name: NJ TRANSIT CORP
Legal Status: State
Date Became Current: Not reported
Date Ended Current: Not reported
Owner/Operator Address: 1 PENN PLZ E
Owner/Operator City,State,Zip: NEWARK, NJ 07105-2246
Owner/Operator Telephone: 201-491-7000
Owner/Operator Telephone Ext: Not reported
Owner/Operator Fax: Not reported
Owner/Operator Email: Not reported

Owner/Operator Indicator: Operator
Owner/Operator Name: NO NAME FOUND
Legal Status: State
Date Became Current: 2000-01-01 00:00:00.
Date Ended Current: Not reported
Owner/Operator Address: Not reported
Owner/Operator City,State,Zip: Not reported
Owner/Operator Telephone: Not reported
Owner/Operator Telephone Ext: Not reported
Owner/Operator Fax: Not reported
Owner/Operator Email: Not reported

Owner/Operator Indicator: Owner
Owner/Operator Name: NJ TRANSIT COR
Legal Status: Other
Date Became Current: 1985-01-01 00:00:00.
Date Ended Current: Not reported
Owner/Operator Address: 1 PENN PLAZA E
Owner/Operator City,State,Zip: NEWARK, NJ 07105
Owner/Operator Telephone: 973-491-7000
Owner/Operator Telephone Ext: Not reported
Owner/Operator Fax: Not reported
Owner/Operator Email: Not reported

Historic Generators:
Receive Date: 2006-01-01 00:00:00.0
Handler Name: NJ TRANSIT - HUDSON BERGEN LRT
Federal Waste Generator Description: Small Quantity Generator
State District Owner: NJ
Large Quantity Handler of Universal Waste: No
Recognized Trader Importer: No
Recognized Trader Exporter: No
Spent Lead Acid Battery Importer: No
Spent Lead Acid Battery Exporter: No
Current Record: No
Non Storage Recycler Activity: Not reported
Electronic Manifest Broker: Not reported

Receive Date: 2007-01-01 00:00:00.0
Handler Name: NJ TRANSIT - HUDSON BERGEN LRT
Federal Waste Generator Description: Small Quantity Generator
State District Owner: NJ

NJ TRANSIT-HUDSON-BERGEN LRT (Continued) **1001089832**

Large Quantity Handler of Universal Waste: No
Recognized Trader Importer: No
Recognized Trader Exporter: No
Spent Lead Acid Battery Importer: No
Spent Lead Acid Battery Exporter: No
Current Record: No
Non Storage Recycler Activity: Not reported
Electronic Manifest Broker: Not reported

Receive Date: 2008-04-28 00:00:00.0
Handler Name: NJ TRANSIT - HUDSON BERGEN LRT
Federal Waste Generator Description: Not a generator, verified
State District Owner: NJ
Large Quantity Handler of Universal Waste: No
Recognized Trader Importer: No
Recognized Trader Exporter: No
Spent Lead Acid Battery Importer: No
Spent Lead Acid Battery Exporter: No
Current Record: No
Non Storage Recycler Activity: Not reported
Electronic Manifest Broker: Not reported

Receive Date: 1996-02-12 00:00:00.0
Handler Name: NJ TRANSIT - HUDSON-BERGEN LRT
Federal Waste Generator Description: Small Quantity Generator
State District Owner: NJ
Large Quantity Handler of Universal Waste: No
Recognized Trader Importer: No
Recognized Trader Exporter: No
Spent Lead Acid Battery Importer: No
Spent Lead Acid Battery Exporter: No
Current Record: No
Non Storage Recycler Activity: Not reported
Electronic Manifest Broker: Not reported

Receive Date: 2018-07-20 00:00:00.0
Handler Name: NJ TRANSIT-HUDSON-BERGEN LRT
Federal Waste Generator Description: Small Quantity Generator
State District Owner: NJ
Large Quantity Handler of Universal Waste: No
Recognized Trader Importer: No
Recognized Trader Exporter: No
Spent Lead Acid Battery Importer: No
Spent Lead Acid Battery Exporter: No
Current Record: Yes
Non Storage Recycler Activity: Not reported
Electronic Manifest Broker: Not reported

Receive Date: 2002-01-11 00:00:00.0
Handler Name: NJ TRANSIT HBLRTS
Federal Waste Generator Description: Large Quantity Generator
State District Owner: NJ
Large Quantity Handler of Universal Waste: No
Recognized Trader Importer: No
Recognized Trader Exporter: No
Spent Lead Acid Battery Importer: No
Spent Lead Acid Battery Exporter: No

NJ TRANSIT-HUDSON-BERGEN LRT (Continued) **1001089832**

Current Record: No
Non Storage Recycler Activity: Not reported
Electronic Manifest Broker: Not reported

Receive Date: 2004-03-02 00:00:00.0
Handler Name: NJ TRANSIT - HUDSON BERGEN LRT
Federal Waste Generator Description: Large Quantity Generator
State District Owner: Not reported
Large Quantity Handler of Universal Waste: No
Recognized Trader Importer: No
Recognized Trader Exporter: No
Spent Lead Acid Battery Importer: No
Spent Lead Acid Battery Exporter: No
Current Record: No
Non Storage Recycler Activity: Not reported
Electronic Manifest Broker: Not reported

List of NAICS Codes and Descriptions:
NAICS Code: 48211
NAICS Description: RAIL TRANSPORTATION

NAICS Code: 48511
NAICS Description: URBAN TRANSIT SYSTEMS

NAICS Code: 485119
NAICS Description: OTHER URBAN TRANSIT SYSTEMS

Facility Has Received Notices of Violation:
Found Violation: No
Agency Which Determined Violation: Not reported
Violation Short Description: Not reported
Date Violation was Determined: Not reported
Actual Return to Compliance Date: Not reported
Return to Compliance Qualifier: Not reported
Violation Responsible Agency: Not reported
Scheduled Compliance Date: Not reported
Enforcement Identifier: Not reported
Date of Enforcement Action: Not reported
Enforcement Responsible Agency: Not reported
Enforcement Docket Number: Not reported
Enforcement Attorney: Not reported
Corrective Action Component: Not reported
Appeal Initiated Date: Not reported
Appeal Resolution Date: Not reported
Disposition Status Date: Not reported
Disposition Status: Not reported
Disposition Status Description: Not reported
Consent/Final Order Sequence Number: Not reported
Consent/Final Order Respondent Name: Not reported
Consent/Final Order Lead Agency: Not reported
Enforcement Type: Not reported
Enforcement Responsible Person: Not reported
Enforcement Responsible Sub-Organization: Not reported
SEP Sequence Number: Not reported
SEP Expenditure Amount: Not reported
SEP Scheduled Completion Date: Not reported

NJ TRANSIT-HUDSON-BERGEN LRT (Continued) **1001089832**

SEP Actual Date:	Not reported
SEP Defaulted Date:	Not reported
SEP Type:	Not reported
SEP Type Description:	Not reported
Proposed Amount:	Not reported
Final Monetary Amount:	Not reported
Paid Amount:	Not reported
Final Count:	Not reported
Final Amount:	Not reported

Evaluation Action Summary:

Evaluation Date:	2007-11-29 00:00:00.0
Evaluation Responsible Agency:	State
Found Violation:	No
Evaluation Type Description:	COMPLIANCE EVALUATION INSPECTION ON-SITE
Evaluation Responsible Person Identifier:	NOSDS
Evaluation Responsible Sub-Organization:	N
Actual Return to Compliance Date:	Not reported
Scheduled Compliance Date:	Not reported
Date of Request:	Not reported
Date Response Received:	Not reported
Request Agency:	Not reported
Former Citation:	Not reported

NJ MANIFEST:

EPA Id:	NJR000009597
Mail Address:	1 PENN PLAZA
Mail City/State/Zip:	NEWARK 07105
Facility Phone:	9734917980
Emergency Phone:	Not reported
Contact:	Not reported
Comments:	Not reported
SIC Code:	Not reported
County:	09
Municipal:	06
Previous EPA Id:	Not reported
Gen Flag:	X
Trans Flag:	Not reported
TSDF Flag:	Not reported
Name Change:	Not reported
Date Change:	Not reported

Manifest:

Manifest Number:	NJA5029446
EPA ID:	NJR000009597
Date Shipped:	06/23/2004
TSDF EPA ID:	NJD991291105
Transporter EPA ID:	NJR000029967
Transporter 2 EPA ID:	Not reported
Transporter 3 EPA ID:	Not reported
Transporter 4 EPA ID:	Not reported
Transporter 5 EPA ID:	Not reported
Transporter 6 EPA ID:	Not reported
Transporter 7 EPA ID:	Not reported
Transporter 8 EPA ID:	Not reported
Transporter 9 EPA ID:	Not reported

NJ TRANSIT-HUDSON-BERGEN LRT (Continued) **1001089832**

Transporter 10 EPA ID:	Not reported
Date Trans1 Transported Waste:	06/23/2004
Date Trans2 Transported Waste:	Not reported
Date Trans3 Transported Waste:	Not reported
Date Trans4 Transported Waste:	Not reported
Date Trans5 Transported Waste:	Not reported
Date Trans6 Transported Waste:	Not reported
Date Trans7 Transported Waste:	Not reported
Date Trans8 Transported Waste:	Not reported
Date Trans9 Transported Waste:	Not reported
Date Trans10 Transported Waste:	Not reported
Date TSDF Received Waste:	06/23/2004
TSDF EPA Facility Name:	Not reported
QTY Units:	Not reported
Transporter SEQ ID:	Not reported
Transporter-1 Date:	Not reported
Waste SEQ ID:	Not reported
Waste Type Code 2:	Not reported
Waste Type Code 3:	Not reported
Waste Type Code 4:	Not reported
Waste Type Code 5:	Not reported
Waste Type Code 6:	Not reported
Date Accepted:	Not reported
Manifest Discrepancy Type:	Not reported
Data Entry Number:	08020422
Was Load Rejected:	NEWARK 07105
Reason Load Was Rejected:	Not reported

Manifest Number:	NJA5029447
EPA ID:	NJR000009597
Date Shipped:	06/23/2004
TSDF EPA ID:	NJD991291105
Transporter EPA ID:	NJR000029967
Transporter 2 EPA ID:	Not reported
Transporter 3 EPA ID:	Not reported
Transporter 4 EPA ID:	Not reported
Transporter 5 EPA ID:	Not reported
Transporter 6 EPA ID:	Not reported
Transporter 7 EPA ID:	Not reported
Transporter 8 EPA ID:	Not reported
Transporter 9 EPA ID:	Not reported
Transporter 10 EPA ID:	Not reported
Date Trans1 Transported Waste:	06/23/2004
Date Trans2 Transported Waste:	Not reported
Date Trans3 Transported Waste:	Not reported
Date Trans4 Transported Waste:	Not reported
Date Trans5 Transported Waste:	Not reported
Date Trans6 Transported Waste:	Not reported
Date Trans7 Transported Waste:	Not reported
Date Trans8 Transported Waste:	Not reported
Date Trans9 Transported Waste:	Not reported
Date Trans10 Transported Waste:	Not reported
Date TSDF Received Waste:	06/23/2004
TSDF EPA Facility Name:	Not reported
QTY Units:	Not reported
Transporter SEQ ID:	Not reported
Transporter-1 Date:	Not reported

NJ TRANSIT-HUDSON-BERGEN LRT (Continued) **1001089832**

Waste SEQ ID:	Not reported
Waste Type Code 2:	Not reported
Waste Type Code 3:	Not reported
Waste Type Code 4:	Not reported
Waste Type Code 5:	Not reported
Waste Type Code 6:	Not reported
Date Accepted:	Not reported
Manifest Discrepancy Type:	Not reported
Data Entry Number:	08020422
Was Load Rejected:	NEWARK 07105
Reason Load Was Rejected:	Not reported
Manifest Number:	NJA5060350
EPA ID:	NJR000009597
Date Shipped:	06/23/2004
TSDF EPA ID:	NJD991291105
Transporter EPA ID:	NJR000029967
Transporter 2 EPA ID:	Not reported
Transporter 3 EPA ID:	Not reported
Transporter 4 EPA ID:	Not reported
Transporter 5 EPA ID:	Not reported
Transporter 6 EPA ID:	Not reported
Transporter 7 EPA ID:	Not reported
Transporter 8 EPA ID:	Not reported
Transporter 9 EPA ID:	Not reported
Transporter 10 EPA ID:	Not reported
Date Trans1 Transported Waste:	06/23/2004
Date Trans2 Transported Waste:	Not reported
Date Trans3 Transported Waste:	Not reported
Date Trans4 Transported Waste:	Not reported
Date Trans5 Transported Waste:	Not reported
Date Trans6 Transported Waste:	Not reported
Date Trans7 Transported Waste:	Not reported
Date Trans8 Transported Waste:	Not reported
Date Trans9 Transported Waste:	Not reported
Date Trans10 Transported Waste:	Not reported
Date TSDF Received Waste:	06/23/2004
TSDF EPA Facility Name:	Not reported
QTY Units:	Not reported
Transporter SEQ ID:	Not reported
Transporter-1 Date:	Not reported
Waste SEQ ID:	Not reported
Waste Type Code 2:	Not reported
Waste Type Code 3:	Not reported
Waste Type Code 4:	Not reported
Waste Type Code 5:	Not reported
Waste Type Code 6:	Not reported
Date Accepted:	Not reported
Manifest Discrepancy Type:	Not reported
Data Entry Number:	08030421
Was Load Rejected:	NEWARK 07105
Reason Load Was Rejected:	Not reported
Manifest Number:	NJA5060351
EPA ID:	NJR000009597
Date Shipped:	06/23/2004
TSDF EPA ID:	NJD991291105

NJ TRANSIT-HUDSON-BERGEN LRT (Continued) **1001089832**

Transporter EPA ID:	NJR000029967
Transporter 2 EPA ID:	Not reported
Transporter 3 EPA ID:	Not reported
Transporter 4 EPA ID:	Not reported
Transporter 5 EPA ID:	Not reported
Transporter 6 EPA ID:	Not reported
Transporter 7 EPA ID:	Not reported
Transporter 8 EPA ID:	Not reported
Transporter 9 EPA ID:	Not reported
Transporter 10 EPA ID:	Not reported
Date Trans1 Transported Waste:	06/23/2004
Date Trans2 Transported Waste:	Not reported
Date Trans3 Transported Waste:	Not reported
Date Trans4 Transported Waste:	Not reported
Date Trans5 Transported Waste:	Not reported
Date Trans6 Transported Waste:	Not reported
Date Trans7 Transported Waste:	Not reported
Date Trans8 Transported Waste:	Not reported
Date Trans9 Transported Waste:	Not reported
Date Trans10 Transported Waste:	Not reported
Date TSDF Received Waste:	06/23/2004
TSDF EPA Facility Name:	Not reported
QTY Units:	Not reported
Transporter SEQ ID:	Not reported
Transporter-1 Date:	Not reported
Waste SEQ ID:	Not reported
Waste Type Code 2:	Not reported
Waste Type Code 3:	Not reported
Waste Type Code 4:	Not reported
Waste Type Code 5:	Not reported
Waste Type Code 6:	Not reported
Date Accepted:	Not reported
Manifest Discrepancy Type:	Not reported
Data Entry Number:	08030421
Was Load Rejected:	NEWARK 07105
Reason Load Was Rejected:	Not reported

Manifest Number:	NJA5060353
EPA ID:	NJR000009597
Date Shipped:	06/23/2004
TSDF EPA ID:	NJD991291105
Transporter EPA ID:	NJR000029967
Transporter 2 EPA ID:	Not reported
Transporter 3 EPA ID:	Not reported
Transporter 4 EPA ID:	Not reported
Transporter 5 EPA ID:	Not reported
Transporter 6 EPA ID:	Not reported
Transporter 7 EPA ID:	Not reported
Transporter 8 EPA ID:	Not reported
Transporter 9 EPA ID:	Not reported
Transporter 10 EPA ID:	Not reported
Date Trans1 Transported Waste:	06/23/2004
Date Trans2 Transported Waste:	Not reported
Date Trans3 Transported Waste:	Not reported
Date Trans4 Transported Waste:	Not reported
Date Trans5 Transported Waste:	Not reported
Date Trans6 Transported Waste:	Not reported

NJ TRANSIT-HUDSON-BERGEN LRT (Continued) **1001089832**

Date Trans7 Transported Waste:	Not reported
Date Trans8 Transported Waste:	Not reported
Date Trans9 Transported Waste:	Not reported
Date Trans10 Transported Waste:	Not reported
Date TSDF Received Waste:	06/23/2004
TSDF EPA Facility Name:	Not reported
QTY Units:	Not reported
Transporter SEQ ID:	Not reported
Transporter-1 Date:	Not reported
Waste SEQ ID:	Not reported
Waste Type Code 2:	Not reported
Waste Type Code 3:	Not reported
Waste Type Code 4:	Not reported
Waste Type Code 5:	Not reported
Waste Type Code 6:	Not reported
Date Accepted:	Not reported
Manifest Discrepancy Type:	Not reported
Data Entry Number:	08030421
Was Load Rejected:	NEWARK 07105
Reason Load Was Rejected:	Not reported

Manifest Number:	NJA5060352
EPA ID:	NJR000009597
Date Shipped:	06/23/2004
TSDF EPA ID:	NJD991291105
Transporter EPA ID:	NJR000029967
Transporter 2 EPA ID:	Not reported
Transporter 3 EPA ID:	Not reported
Transporter 4 EPA ID:	Not reported
Transporter 5 EPA ID:	Not reported
Transporter 6 EPA ID:	Not reported
Transporter 7 EPA ID:	Not reported
Transporter 8 EPA ID:	Not reported
Transporter 9 EPA ID:	Not reported
Transporter 10 EPA ID:	Not reported
Date Trans1 Transported Waste:	06/23/2004
Date Trans2 Transported Waste:	Not reported
Date Trans3 Transported Waste:	Not reported
Date Trans4 Transported Waste:	Not reported
Date Trans5 Transported Waste:	Not reported
Date Trans6 Transported Waste:	Not reported
Date Trans7 Transported Waste:	Not reported
Date Trans8 Transported Waste:	Not reported
Date Trans9 Transported Waste:	Not reported
Date Trans10 Transported Waste:	Not reported
Date TSDF Received Waste:	06/23/2004
TSDF EPA Facility Name:	Not reported
QTY Units:	Not reported
Transporter SEQ ID:	Not reported
Transporter-1 Date:	Not reported
Waste SEQ ID:	Not reported
Waste Type Code 2:	Not reported
Waste Type Code 3:	Not reported
Waste Type Code 4:	Not reported
Waste Type Code 5:	Not reported
Waste Type Code 6:	Not reported
Date Accepted:	Not reported

NJ TRANSIT-HUDSON-BERGEN LRT (Continued) **1001089832**

Manifest Discrepancy Type: Not reported
Data Entry Number: 08030421
Was Load Rejected: NEWARK 07105
Reason Load Was Rejected: Not reported

BW717 **NEW JERSEY TRANSIT** **NY MANIFEST** **S119070616**
Target **265 JOHNSTON AVE** **N/A**
Property **JERSEY CITY, NJ 07304**

Site 11 of 11 in cluster BW

Actual:
9 ft.

Focus Map:
6

NY MANIFEST:
Name: NEW JERSEY TRANSIT
Address: 265 JOHNSTON AVE
City,State,Zip: JERSEY CITY, NJ 07304
Country: USA
EPA ID: NJR000009597
Facility Status: Not reported
Location Address 1: 265 JOHNSTON AVENUE
Code: BP
Location Address 2: Not reported
Total Tanks: Not reported
Location City: JERSEY CITY
Location State: NJ
Location Zip: 07304
Location Zip 4: Not reported

NY MANIFEST:
EPAID: NJR000009597
Mailing Name: NEW JERSEY TRANSIT
Mailing Contact: TOM JOHNSON
Mailing Address 1: ONE PENN PLAZA EAST
Mailing Address 2: Not reported
Mailing City: NEWARK
Mailing State: NJ
Mailing Zip: 07105
Mailing Zip 4: Not reported
Mailing Country: USA
Mailing Phone: 2019851636

NY MANIFEST:
Document ID: NYB6960159
Manifest Status: C
seq: Not reported
Year: 1997
Trans1 State ID: TM84346PA
Trans2 State ID: Not reported
Generator Ship Date: 10/16/1997
Trans1 Recv Date: 10/16/1997
Trans2 Recv Date: / /
TSD Site Recv Date: 10/17/1997
Part A Recv Date: 11/13/1997
Part B Recv Date: 11/07/1997
Generator EPA ID: NJR000009597
Trans1 EPA ID: PAD146714878
Trans2 EPA ID: Not reported

NEW JERSEY TRANSIT (Continued) **S119070616**

TSDF ID 1:	NYD049836679
TSDF ID 2:	Not reported
Manifest Tracking Number:	Not reported
Import Indicator:	Not reported
Export Indicator:	Not reported
Discr Quantity Indicator:	Not reported
Discr Type Indicator:	Not reported
Discr Residue Indicator:	Not reported
Discr Partial Reject Indicator:	Not reported
Discr Full Reject Indicator:	Not reported
Manifest Ref Number:	Not reported
Alt Facility RCRA ID:	Not reported
Alt Facility Sign Date:	Not reported
MGMT Method Type Code:	Not reported
Waste Code:	B007 - OTHER MISCELLANEOUS PCB WASTES
Waste Code:	Not reported
Waste Code:	Not reported
Waste Code:	Not reported
Waste Code:	Not reported
Waste Code:	Not reported
Quantity:	27279
Units:	K - Kilograms (2.2 pounds)
Number of Containers:	001
Container Type:	DT - Dump trucks
Handling Method:	L Landfill.
Specific Gravity:	100

---

718 **METALLIX INC** **NJ HIST HWS** **S107445176**
Target **S AETNA ST** **N/A**
Property **JERSEY CITY, NJ 07302**

Actual: **7 ft.**

Focus Map: **6**

HIST SHWS:

Case Status:	**Active**
Status Date:	2/26/2004
Case ID:	015470
Contact:	BNCM
Sub Section Label:	A: Sites with On-Site Sources of Contamination
Site Municipality:	0906
Remedial Level Code:	C2
Classification exception area dt:	None
Classification exception area dt:	Not reported
Deed Notice Status:	None
Deed Notice Date:	Not reported
Engineering Control Status:	None
Engineering Control Date:	Not reported
National Priorities List Status:	Not reported
National Priorities List Date:	Not reported
X Coordinate:	615681
Y Coordinate:	684263
Coordinate System:	NJ State Plane (NAD83) - USFEET

719 **BLOCK #2145/LOT #41T** **NJ Release** **S101208244**
Target **AETNA ST** **N/A**
Property **JERSEY CITY, NJ**

Actual: **1 ft.**

Focus Map: **6**

NJ Release:

Name:	BLOCK #2145/LOT #41T
Address:	AETNA ST
City,State,Zip:	JERSEY CITY, NJ
Facility Type:	Industrial
Facility Phone:	Not reported
Incident Date:	04/09/1996
Incident Time:	UNK
Trenton Dispatch Log Number:	5270
Case Number:	96-4-9-1618-10
Date Received:	04/09/1996
Nature of Incident:	Facility
Operator:	ROB
Incident Type:	Not reported
Incident Location:	Not reported
Location:	Facility
Other Location:	Not reported
Contact Name:	Not reported
Caller Name:	REDACTED
Caller Title:	Not reported
Caller Address:	Not reported
Caller City,St,Zip:	Not reported
Caller Telephone:	Not reported
Substance(s):	SOIL CONTAMINATED
Substance Type:	Liquid
Substance Identity:	Known
CAS Number:	Not reported
A310 Letter:	Yes
TCPA Chemical:	No
Hazrds Material:	Unknown
COMU:	0906
Ref. Code:	101
Amt Released:	UNKNOWN
Contained:	Yes
Release Type:	Terminated
Release VE:	Not reported
Injuries:	No
Public Exposure:	No
Facility Evacuation:	No
Police at Scene:	No
Firemen at Scene:	No
Contamination of:	Land
Receiving Water:	NONE
Status at Spill:	SOIL CONTAMINATION TESTING DONE ON PROPERTY CAME BACK POSITIVE. NO CLEANUP AT THIS TIME.
NJ Spill Date:	Not reported
NJ Spill Time:	Not reported
NJ Spill Name:	Not reported
NJ Spill Title:	Not reported
NJ Spill Phone:	Not reported
Other Date:	Not reported
Other Time:	Not reported
Other Name:	Not reported
Other Title:	Not reported
Other Telephone:	Not reported

BLOCK #2145/LOT #41T (Continued) **S101208244**

Public Evacuation:	No
Assistance Requested:	No
Wind Direction/Speed:	Not reported
Local Municipality Notified:	Not reported
Local Municipality Name:	JERSEY CITY
Local Municipality Title:	CAPT. GIANEASPRO
Local Municipality Telephone:	201-547-4271
Local Municipality Date:	04/09/1996
Local Municipality Time:	1625
Incident Description:	Soil Contamination
Incident Name:	Not reported
Incident Referred To:	DRPSR
Incident Region:	BFO-CAS
Incident Telephone:	Faxed,Mailed
Incident Date:	04/09/1996
Incident time:	Not reported
Incident ITM:	B
Comments: Not reported	
Date A310 Letter Printed:	Not reported
Date Local Authority Was Notified:	Not reported
Date Updated:	Not reported
Date Report Faxed to Local Authority:	Not reported
Local Authority Notification Date:	Not reported
Rep Receive Date:	Not reported
Reporter Type:	Not reported
Reporter Name:	Not reported
Reporter Title:	Not reported
Reporter Org:	Not reported
Reporter Address:	Not reported
Reporter City,St,Zip:	Not reported
Reporter County:	Not reported
Incident Status:	Not reported
Incident Category Source:	Not reported
Incident Source Name:	Not reported
Incident Source Address:	Not reported
Incident Source Address 2:	Not reported
Incident Source City,St,Zip:	Not reported
Incident Source County:	Not reported
DEP Requested:	Not reported
Confidential:	Not reported
Notify Type:	Not reported
Road Closed:	Not reported
Direction:	Not reported
Responsible Party:	Suspected
Responsible Party Name:	PITTSBURGH METALS
Responsible Party Contact:	Not reported
Responsible Party Title:	Not reported
Responsible Party Phone:	Not reported
Responsible Party Street:	Not reported
Responsible Party County:	HUDSON
Responsible Party City,St,Zip:	JERSEY CITY, NJ
Memo. Of Understanding:	Not reported
Drill/trng Exercise:	Not reported
Hazardous:	Not reported

BX720 **HUDSON CNTY CHROMATE #91** **NJ NJEMS** **S113641126**
Target **NEW JERSEY TPKE & JOHNSTON AVE** **N/A**
Property **JERSEY CITY, NJ 07304**

Site 1 of 6 in cluster BX

Actual: **7 ft.**
Focus Map: **6**

NJEMS:

Name:	HUDSON CNTY CHROMATE #91
Address:	NEW JERSEY TPKE & JOHNSTON AVE
City,State,Zip:	JERSEY CITY, NJ 07304
Site Id:	66615
Municipality:	JERSEY CITY
Municipality Name From Spatial Overlay:	JERSEY CITY
GNIS Civil Code For Municipality:	885264
Municipal Code (NJ-1040):	0906
X Coord:	615714.28
Y Coord:	684835.94
Coord System:	NJ STATE PLANE (NAD83) - USFEET
Coord Type:	Digital Image
Coord Orign:	DEP-SRP-GIS
State Standard Numeric Code From Spatial Overlay:	0906
Unique Feature Number For Municipality From Spatial Overlay:	3401736000
Eleven Digit Hydrologic Unit Code From Spatial Overlay):	02030101170
Fourteen Digit Hydrologic Unit Code From Spatial Overlay:	02030101170010
Watershed Management Area Number From Spatial Overlay:	05
Watershed Management Area Name From Spatial Overlay:	Hackensack, Hudson, and Pascack
Water Region Code From Spatial Overlay:	1
Water Region Name From Spatial Overlay:	Northeast
Sub Watershed Name From Overlay:	Hudson River
Watershed Name From Spatial Overlay:	Hudson River

BX721 **AREA OF ACTIVE EXPRESS** **NJ SPILLS** **S107054920**
Target **JOHNSON AVE BY TURNP** **N/A**
Property **JERSEY CITY, NJ**

Site 2 of 6 in cluster BX

Actual: **7 ft.**
Focus Map: **6**

NJ SPILL:

Name:	AREA OF ACTIVE EXPRESS
Address:	JOHNSON AVE BY TURNP
City,State,Zip:	JERSEY CITY, NJ
Trenton Dispatch Log Number:	12070
Case Number:	89-10-20-1202
Notify Type:	Not reported
Date Received:	10/20/1989
Location:	Facility
Other Location:	Not reported
Incident Date:	10/20/1989
Incident Time:	1111
A310 Letter:	No
Ref. Code:	001
COMU:	0906
CAS Number:	Not reported
Hazardous:	Not reported
Incident Location:	Not reported
Facility Type:	Municipal
Facility Phone:	Not reported
Substance(s):	UNKNOWN LIQUID
Substance Type:	Liquid
Substance Identity:	Unknown

AREA OF ACTIVE EXPRESS (Continued) **S107054920**

TCPA Chemical:	Unknown
Hazrds Material:	Yes
Amnt Released:	UNK
Release VE:	Not reported
Contained:	Unknown
Release Type:	Continuous
Incident Desc:	Spill
Status at Spill:	Not reported
NJ Spill Date:	Not reported
NJ Spill Time:	Not reported
NJ Spill Name:	Not reported
NJ Spill Title:	OEM
NJ Spill Phone:	Not reported
Other Date:	Not reported
Other Time:	Not reported
Other Name:	Not reported
Other Title:	Not reported
Other Phone:	Not reported
Injuries:	No
Public Exposure:	Unknown
Road Closed:	Not reported
Facility Evacuation:	No
Receiving Water:	Not reported
Public Evacuation:	No
Police at Scene:	Unknown
Firemen at Scene:	Yes
Contamination of:	Not reported
Nature of Incident:	Municipal
Wind Direction/Speed:	0
Assistance Requested:	Unknown
Memo. Of Understanding:	Not reported
Drill/trng Exercise:	Not reported
Operator:	JIMH
Contact Name:	Not reported
Caller Name:	REDACTED
Caller Title:	Not reported
Caller Address:	Not reported
Caller City,St,Zip:	Not reported
Caller Phone:	Not reported
Responsible Party:	Unknown
Responsible Party Name:	Not reported
Responsible Party Contact:	Not reported
Responsible Party Title:	Not reported
Responsible Party Telphone:	Not reported
Responsible Party Street:	Not reported
Responsible Party Municipality:	Not reported
Responsible Party State:	Not reported
Responsible Party Zip:	Not reported
Responsible City,St,Zip:	Not reported
Responsible Party County:	Not reported
Local Municipality:	Not reported
Local Municipality Name:	Not reported
Local Municipality Title:	Not reported
Local Municipality Phone:	Not reported
Local Municipality Date:	Not reported
Local Municipality Time:	Not reported
Incident Name:	M LEVINE

AREA OF ACTIVE EXPRESS (Continued) **S107054920**

Incident Referred To:	DEQ
Incident Region:	ER1
Incident Phone:	Not reported
Incident Date:	10/20/1989
Incident Name:	Not reported
Incident Referred To:	DEQ
Incident Region:	HQ1
Incident Phone:	Not reported
Incident Date:	Not reported
Comments: Not reported	
Date A310 Letter Printed:	Not reported
Date Local Authority Was Notified:	Not reported
Date Update:	Not reported
Date Report Faxed to Local Authority:	Not reported
Local Authority Notification Date:	Not reported
Reporter Name:	Not reported
Reporter Type:	Not reported
Rep Received Date:	Not reported
Reporter Title:	Not reported
Reporter Orgzn:	Not reported
Reporter Address:	Not reported
Reporter City,St,Zip:	Not reported
Reporter County:	Not reported
Incident Type:	Not reported
Incident Status:	Not reported
Incident Source Category:	Not reported
Incident Source Name:	Not reported
Incident Source Address:	Not reported
Incident Source Address 2:	Not reported
Incident Source City,St,Zip:	Not reported
Incident Source County:	Not reported
DEP Requested:	Not reported
Confidential:	Not reported

BX722 **IN ROADWAY IN SEWER** **NJ Release** **S104428743**
Target **JOHNSTON/NJ TP** **N/A**
Property **JERSEY CITY, NJ**

Site 3 of 6 in cluster BX

Actual: **7 ft.**

Focus Map: **6**

NJ Release:

Name:	IN ROADWAY IN SEWER
Address:	JOHNSTON/NJ TP
City,State,Zip:	JERSEY CITY, NJ
Facility Type:	Commercial
Facility Phone:	Not reported
Incident Date:	09/28/1991
Incident Time:	1554
Trenton Dispatch Log Number:	15167
Case Number:	91-9-28-1608-15
Date Received:	09/28/1991
Nature of Incident:	Municipal
Operator:	JOES
Incident Type:	Not reported
Incident Location:	Not reported
Location:	Other
Other Location:	Not reported
Contact Name:	Not reported

IN ROADWAY IN SEWER (Continued) **S104428743**

Caller Name:	REDACTED
Caller Title:	Not reported
Caller Address:	Not reported
Caller City,St,Zip:	Not reported
Caller Telephone:	Not reported
Substance(s):	OIL MOTOR
Substance Type:	Liquid
Substance Identity:	Known
CAS Number:	Not reported
A310 Letter:	No
TCPA Chemical:	No
Hazrds Material:	Yes
COMU:	0906
Ref. Code:	001
Amt Released:	3 GAL
Contained:	No
Release Type:	Terminated
Release VE:	Estimate
Injuries:	No
Public Exposure:	Yes
Facility Evacuation:	No
Police at Scene:	Yes
Firemen at Scene:	Yes
Contamination of:	Land
Receiving Water:	Not reported
Status at Spill:	MOTOR OIL WAS DUMPED INTO SEWER,HAZ MAT ON SCENE....
NJ Spill Date:	1991-09-28 00:00:00
NJ Spill Time:	Not reported
NJ Spill Name:	OEM
NJ Spill Title:	Not reported
NJ Spill Phone:	609-882-2000
Other Date:	Not reported
Other Time:	Not reported
Other Name:	Not reported
Other Title:	Not reported
Other Telephone:	Not reported
Public Evacuation:	No
Assistance Requested:	No
Wind Direction/Speed:	Not reported
Local Municipality Notified:	Not reported
Local Municipality Name:	Not reported
Local Municipality Title:	Not reported
Local Municipality Telephone:	Not reported
Local Municipality Date:	Not reported
Local Municipality Time:	Not reported
Incident Description:	Illegal Dumping
Incident Name:	JOE HOYLE
Incident Referred To:	DRPSR
Incident Region:	ER1
Incident Telephone:	ANS PAGE
Incident Date:	09/28/1991
Incident time:	1615
Incident ITM:	T
Comments: Not reported	
Date A310 Letter Printed:	Not reported
Date Local Authority Was Notified:	Not reported
Date Updated:	Not reported

IN ROADWAY IN SEWER (Continued) **S104428743**

Date Report Faxed to Local Authority:	Not reported
Local Authority Notification Date:	Not reported
Rep Receive Date:	Not reported
Reporter Type:	Not reported
Reporter Name:	Not reported
Reporter Title:	Not reported
Reporter Org:	Not reported
Reporter Address:	Not reported
Reporter City,St,Zip:	Not reported
Reporter County:	Not reported
Incident Status:	Not reported
Incident Category Source:	Not reported
Incident Source Name:	Not reported
Incident Source Address:	Not reported
Incident Source Address 2:	Not reported
Incident Source City,St,Zip:	Not reported
Incident Source County:	Not reported
DEP Requested:	Not reported
Confidential:	Not reported
Notify Type:	Not reported
Road Closed:	Not reported
Direction:	Not reported
Responsible Party:	UnKnown
Responsible Party Name:	Not reported
Responsible Party Contact:	Not reported
Responsible Party Title:	Not reported
Responsible Party Phone:	Not reported
Responsible Party Street:	Not reported
Responsible Party County:	Not reported
Responsible Party City,St,Zip:	Not reported
Memo. Of Understanding:	Not reported
Drill/trng Exercise:	Not reported
Hazardous:	Not reported

BX723 **HUDSON COUNTY CHROMATE 91** **NJ HIST HWS** **S107494251**
Target **NJ TPKE NEAR JOHNSTON AVE** **N/A**
Property **JERSEY CITY, NJ 07304**

Site 4 of 6 in cluster BX

Actual: **8 ft.**

Focus Map: **6**

HIST SHWS:

Case Status:	**Active**
Status Date:	4/4/1991
Case ID:	G000008714
Contact:	BDC
Sub Section Label:	A: Sites with On-Site Sources of Contamination
Site Municipality:	0906
Remedial Level Code:	C1
Classification exception area dt:	None
Classification exception area dt:	Not reported
Deed Notice Status:	None
Deed Notice Date:	Not reported
Engineering Control Status:	None
Engineering Control Date:	Not reported
National Priorities List Status:	Not reported
National Priorities List Date:	Not reported
X Coordinate:	615518
Y Coordinate:	683956

HUDSON COUNTY CHROMATE 91 (Continued) **S107494251**

Coordinate System: NJ State Plane (NAD83) - USFEET

BX724 **HUDSON COUNTY CHROMATE 91** **NJ SHWS** **S108973450**
Target **NEW JERSEY TPKE & JOHNSTON AVE** **NJ BROWNFIELDS** **N/A**
Property **JERSEY CITY, NJ 07304**

Site 5 of 6 in cluster BX

Actual:
8 ft.

Focus Map:
6

SHWS:

Name:	HUDSON COUNTY CHROMATE 91
Address:	NEW JERSEY TPKE & JOHNSTON AVE
City,State,Zip:	JERSEY CITY, NJ
Site ID:	66615
Status:	Active
Home Owner:	No
PI Number:	G000008714

Detail As Of April 2012:

X Coord Site:	615518
X Coord PI:	615518
Y Coord Site:	683956
Y Coord PI:	683956

BROWNFIELDS:

Name:	HUDSON COUNTY CHROMATE 91
Address:	NEW JERSEY TPKE & JOHNSTON AVE
City,State,Zip:	JERSEY CITY, JERSEY CITY 07304
Price:	Not reported
Assessed Value:	Not reported
Property Size:	Unknown
Annual Taxes:	Not reported
Representative Address:	Not reported
Representative City/State/Zip:	Not reported
Submitter Name:	Not reported
Submitter Address1:	Not reported
Submitter Address2:	Not reported
Submitter City:	Not reported
Submitter State:	Not reported
Submitter Zip:	Not reported
Submitter Email:	Not reported
Submitter Phone:	Not reported
Transaction Type:	Not reported
Transfer Type:	Not reported
Site Number:	6993
X Coordinate:	615518
Y Coordinate:	683956
Coord:	615518:683956
AutoID:	Not reported
Ownership Type:	unknown
Ownership:	DEP Case
PStatus:	DEP Case
PI Number:	G000008714
Owner Name:	Not reported
Owner Address + Owner Street:	Not reported
Owner City:	Not reported
Owner State:	Not reported
Owner Zip Code:	Not reported
Owner County:	Not reported

HUDSON COUNTY CHROMATE 91 (Continued) **S108973450**

Owner Phone:	9999999999
Owner Fax:	9999999999
Owner Email:	Not reported
Owner Organization:	Not reported
Authorized Representative:	Not reported
Auth Rep Relation to Owner:	Not reported
Municipal Contact Name:	Not reported
Municipal Contact Street:	Not reported
Municipal Contact City:	Not reported
Municipal Contact State:	Not reported
Municipal Contact Zip Code:	Not reported
Municipal Contact Phone:	9999999999
Municipal Contact Fax:	9999999999
Municipal Contact Email:	Not reported
Department:	Not reported
Municipal Contact Title:	Not reported
Contact Relation to Owner:	Not reported
Current Zoning:	Not reported
Proposed Zoning:	Not reported
Copy of Title Insurance:	Not reported
Block:	Not reported
Lot:	Not reported
Development Plan Completed:	Unknown
Market Study Completed:	Unknown
Current Activity:	Not reported
Current Operations:	Not reported
Prior Operations:	Not reported
Deed Restrictions:	Unknown
Easements:	Unknown
Buildings:	Not reported
Condition of Buildings:	Not reported
Square Footage:	Not reported
Total Buildable Space:	Not reported
Lease Price:	Not reported
Tax Certificate:	Unknown
Tax Lien:	Unknown
Other Liens/Judgements:	No
Traffic Study:	Unknown
Road Access:	Not reported
Waterfront Access:	Unknown
Airport Access:	Unknown
Public Transportation Access:	Unknown
Major Highway Name:	Not reported
Major Highway Interchange:	Not reported
Major Highway Miles Away:	Not reported
Local Highway Name:	Not reported
Local Highway Interchange:	Not reported
Local Highway Miles Away:	Not reported
Rail Type:	Not reported
Rail Name:	Not reported
Rail Station:	Not reported
Rail Miles Away:	Not reported
Public Water:	Unknown
Electric:	Unknown
Gas:	Unknown
Public Sewer:	Unknown
Telephone:	Unknown

HUDSON COUNTY CHROMATE 91 (Continued) **S108973450**

Cable:	Unknown
Fiber Optics:	Unknown
Wetlands:	No
Sensitive Ecosystems/Habitats:	No
Endangered Species:	No
Historic/Archeological Site:	No
100 Year Flood Plain:	No
500 Year Flood Plain:	No
Environmental Report Copies:	Yes
List Containing Site:	Not reported
Preliminary Assessment:	No
Site Investigation:	No
Remedial Investigation:	No
Remedial Action Workplan:	No
Voluntary Cleanup Program:	No
Environmental Litigation:	No
Remediation In Progress:	Yes
Remediation Estimated Complete Date:	Not reported
Regulatory sign-off:	No
Regulatory Sign-Off Description:	Not reported
Other Incentives:	No
Low Interest Rates:	No
HDSRF Grants:	No
TIF:	No
HDSRF Loans:	No
USA Loans:	No
USA Grants:	No
Designated Redevelopment Area:	No
Environmental Opportunity Zone:	No
Tax Rebate or Abatement:	No
Empowerment Zone (Federal):	No
Urban Coordinating Council Neighborhood:	No
Enterprise Community (Federal):	No
Urban Enterprise Zone:	No
Additional Comments:	1) Assigned to Program,4/4/1991 2) C1: No Formal Design - Source Known or Identified-Potential GW Contamination established 10/17/1994
County_int_FK:	9
Municipality_int_FK:	252
Planning Area Designation:	Planning Area 1
Authorized Representative Email:	Not reported
Authorized Representative Phone:	9999999999
General Comments:	Not reported

BX725 **HUDSON CNTY CHROMATE #91** **FINDS** **1010526912**
Target **NEW JERSEY TPKE & JOHNSTON AVE** **N/A**
Property **JERSEY CITY, NJ 07304**

Site 6 of 6 in cluster BX

Actual:
8 ft.

FINDS:
Registry ID: 110032278880

Focus Map:
6

Click Here:

Environmental Interest/Information System:
NJ-NJEMS (New Jersey - New Jersey Environmental Management System).
The Department of Environmental Protection (NJDEP) manages large databases of environmental information in this integrated system.

HUDSON CNTY CHROMATE #91 (Continued) **1010526912**

Click this hyperlink while viewing on your computer to access additional FINDS: detail in the EDR Site Report.

BY726 **CONRAIL - VIP CONTAINER** **FINDS** **1016669756**
Target **248 JOHNSON AVE** **ECHO** **N/A**
Property **JERSEY CITY, NJ 07304**

Site 1 of 13 in cluster BY

Actual: **7 ft.**

FINDS:
Registry ID: 110007949998

Focus Map: **6**

Click Here:

Environmental Interest/Information System:
RCRAInfo is a national information system that supports the Resource Conservation and Recovery Act (RCRA) program through the tracking of events and activities related to facilities that generate, transport, and treat, store, or dispose of hazardous waste. RCRAInfo allows RCRA program staff to track the notification, permit, compliance, and corrective action activities required under RCRA.

Click this hyperlink while viewing on your computer to access additional FINDS: detail in the EDR Site Report.

ECHO:

Envid:	1016669756
Registry ID:	110007949998
DFR URL:	http://echo.epa.gov/detailed-facility-report?fid=110007949998
Name:	CONRAIL - VIP CONTAINER
Address:	248 JOHNSON AVE
City,State,Zip:	JERSEY CITY, NJ 07304

BY727 **VIP CONTAINER REPAIR INCORPORATED** **NJ RGA HWS** **S115275200**
Target **248 JOHNSTON AVE** **N/A**
Property **JERSEY CITY, NJ**

Site 2 of 13 in cluster BY

Actual: **7 ft.**

RGA HWS:

2012	VIP CONTAINER REPAIR INCORPORATED	248 JOHNSTON AVE
2011	VIP CONTAINER REPAIR INCORPORATED	248 JOHNSTON AVE
2010	VIP CONTAINER REPAIR INCORPORATED	248 JOHNSTON AVE
2009	VIP CONTAINER REPAIR INCORPORATED	248 JOHNSTON AVE
2008	VIP CONTAINER REPAIR INCORPORATED	248 JOHNSTON AVE

Focus Map: **6**

BY728 **VIP CONTAINER REPAIRS FORMER** **NJ NJEMS** **S113639418**
Target **JOHNSTON AVE** **N/A**
Property **JERSEY CITY, NJ 07300**

Site 3 of 13 in cluster BY

Actual: NJEMS:
7 ft.

Name:	VIP CONTAINER REPAIRS FORMER
Address:	JOHNSTON AVE
City,State,Zip:	JERSEY CITY, NJ 07300
Site Id:	63993
Municipality:	JERSEY CITY
Municipality Name From Spatial Overlay:	JERSEY CITY
GNIS Civil Code For Municipality:	885264
Municipal Code (NJ-1040):	0906
X Coord:	615559
Y Coord:	684468
Coord System:	NJ STATE PLANE (NAD83) - USFEET
Coord Type:	Digital Image
Coord Orign:	DEP-Program
State Standard Numeric Code From Spatial Overlay:	0906
Unique Feature Number For Municipality From Spatial Overlay:	3401736000
Eleven Digit Hydrologic Unit Code From Spatial Overlay):	02030101170
Fourteen Digit Hydrologic Unit Code From Spatial Overlay:	02030101170010
Watershed Management Area Number From Spatial Overlay:	05
Watershed Management Area Name From Spatial Overlay:	Hackensack, Hudson, and Pascack
Water Region Code From Spatial Overlay:	1
Water Region Name From Spatial Overlay:	Northeast
Sub Watershed Name From Overlay:	Hudson River
Watershed Name From Spatial Overlay:	Hudson River

Focus Map:
6

BY729 **VIP CONTAINER REPAIR INCORPORATED** **NJ HWS RE-EVAL** **S108028877**
Target **248 JOHNSTON AVE** **N/A**
Property **JERSEY CITY, NJ**

Site 4 of 13 in cluster BY

Actual: HWS RE-EVAL:
7 ft.

Facility Status:	Assigned to RPIU. Under Investigation.
PI Number:	**G000006741**
Category:	Non-Homeowner

Focus Map:
6

BY730 **CONRAIL - VIP CONTAINER** **RCRA NonGen / NLR** **1000353040**
Target **248 JOHNSON AVE** **NY MANIFEST** **NJD986571552**
Property **JERSEY CITY, NJ 07301**

Site 5 of 13 in cluster BY

Actual: RCRA NonGen / NLR:
7 ft.

Date Form Received by Agency:		2007-01-01 00:00:00.0
Handler Name:	CONRAIL - VIP CONTAINER	
Handler Address:		248 JOHNSON AVE
Handler City,State,Zip:		JERSEY CITY, NJ 07301
EPA ID:		NJD986571552
Contact Name:		Not reported
Contact Address:		PENN CENTER RM 606
Contact City,State,Zip:		PHILADELPHIA, NJ 19103
Contact Telephone:		Not reported

Focus Map:
6

CONRAIL - VIP CONTAINER (Continued) **1000353040**

Contact Fax:	Not reported
Contact Email:	Not reported
Contact Title:	Not reported
EPA Region:	02
Land Type:	Not reported
Federal Waste Generator Description:	Not a generator, verified
Non-Notifier:	Not reported
Biennial Report Cycle:	Not reported
Accessibility:	Not reported
Active Site Indicator:	Not reported
State District Owner:	NJ
State District:	NORTHERN
Mailing Address:	PENN CENTER RM 606
Mailing City,State,Zip:	PHILADELPHIA, NJ 19103
Owner Name:	CONSOLIDATED RAIL CORP
Owner Type:	Private
Operator Name:	CONSOLIDATED RAIL CORP
Operator Type:	Private
Short-Term Generator Activity:	No
Importer Activity:	No
Mixed Waste Generator:	No
Transporter Activity:	No
Transfer Facility Activity:	No
Recycler Activity with Storage:	No
Small Quantity On-Site Burner Exemption:	No
Smelting Melting and Refining Furnace Exemption:	No
Underground Injection Control:	No
Off-Site Waste Receipt:	No
Universal Waste Indicator:	No
Universal Waste Destination Facility:	No
Federal Universal Waste:	No
Active Site Fed-Reg Treatment Storage and Disposal Facility:	Not reported
Active Site Converter Treatment storage and Disposal Facility:	Not reported
Active Site State-Reg Treatment Storage and Disposal Facility:	Not reported
Active Site State-Reg Handler:	---
Federal Facility Indicator:	Not reported
Hazardous Secondary Material Indicator:	NN
Sub-Part K Indicator:	Not reported
Commercial TSD Indicator:	No
Treatment Storage and Disposal Type:	Not reported
2018 GPRA Permit Baseline:	Not on the Baseline
2018 GPRA Renewals Baseline:	Not on the Baseline
Permit Renewals Workload Universe:	Not reported
Permit Workload Universe:	Not reported
Permit Progress Universe:	Not reported
Post-Closure Workload Universe:	Not reported
Closure Workload Universe:	Not reported
202 GPRA Corrective Action Baseline:	No
Corrective Action Workload Universe:	No
Subject to Corrective Action Universe:	No
Non-TSDFs Where RCRA CA has Been Imposed Universe:	No
TSDFs Potentially Subject to CA Under 3004 (u)/(v) Universe:	No
TSDFs Only Subject to CA under Discretionary Auth Universe:	No
Corrective Action Priority Ranking:	No NCAPS ranking
Environmental Control Indicator:	No
Institutional Control Indicator:	No
Human Exposure Controls Indicator:	N/A

CONRAIL - VIP CONTAINER (Continued) **1000353040**

Groundwater Controls Indicator:	N/A
Operating TSDF Universe:	Not reported
Full Enforcement Universe:	Not reported
Significant Non-Complier Universe:	No
Unaddressed Significant Non-Complier Universe:	No
Addressed Significant Non-Complier Universe:	No
Significant Non-Complier With a Compliance Schedule Universe:	No
Financial Assurance Required:	Not reported
Handler Date of Last Change:	2008-06-26 00:00:00.0
Recognized Trader-Importer:	No
Recognized Trader-Exporter:	No
Importer of Spent Lead Acid Batteries:	No
Exporter of Spent Lead Acid Batteries:	No
Recycler Activity Without Storage:	Not reported
Manifest Broker:	Not reported
Sub-Part P Indicator:	Not reported

Hazardous Waste Summary:

Waste Code:	D000
Waste Description:	Not Defined
Waste Code:	D001
Waste Description:	IGNITABLE WASTE
Waste Code:	D002
Waste Description:	CORROSIVE WASTE
Waste Code:	F001
Waste Description:	THE FOLLOWING SPENT HALOGENATED SOLVENTS USED IN DEGREASING: TETRACHLOROETHYLENE, TRICHLORETHYLENE, METHYLENE CHLORIDE, 1,1,1-TRICHLOROETHANE, CARBON TETRACHLORIDE AND CHLORINATED FLUOROCARBONS; ALL SPENT SOLVENT MIXTURES/BLENDS USED IN DEGREASING CONTAINING, BEFORE USE, A TOTAL OF TEN PERCENT OR MORE (BY VOLUME) OF ONE OR MORE OF THE ABOVE HALOGENATED SOLVENTS OR THOSE SOLVENTS LISTED IN F002, F004, AND F005; AND STILL BOTTOMS FROM THE RECOVERY OF THESE SPENT SOLVENTS AND SPENT SOLVENT MIXTURES.
Waste Code:	F002
Waste Description:	THE FOLLOWING SPENT HALOGENATED SOLVENTS: TETRACHLOROETHYLENE, METHYLENE CHLORIDE, TRICHLOROETHYLENE, 1,1,1-TRICHLOROETHANE, CHLOROBENZENE, 1,1,2-TRICHLORO-1,2,2-TRIFLUOROETHANE, ORTHO-DICHLOROBENZENE, TRICHLOROFLUOROMETHANE, AND 1,1,2, TRICHLOROETHANE; ALL SPENT SOLVENT MIXTURES/BLENDS CONTAINING, BEFORE USE, A TOTAL OF TEN PERCENT OR MORE (BY VOLUME) OF ONE OR MORE OF THE ABOVE HALOGENATED SOLVENTS OR THOSE SOLVENTS LISTED IN F001, F004, AND F005; AND STILL BOTTOMS FROM THE RECOVERY OF THESE SPENT SOLVENTS AND SPENT SOLVENT MIXTURES.
Waste Code:	F003
Waste Description:	THE FOLLOWING SPENT NONHALOGENATED SOLVENTS: XYLENE, ACETONE, ETHYL ACETATE, ETHYL BENZENE, ETHYL ETHER, METHYL ISOBUTYL KETONE, N-BUTYL ALCOHOL, CYCLOHEXANONE, AND METHANOL; ALL SPENT SOLVENT MIXTURES/BLENDS CONTAINING, BEFORE USE, ONLY THE ABOVE SPENT NONHALOGENATED SOLVENTS; AND ALL SPENT SOLVENT MIXTURES/BLENDS CONTAINING, BEFORE USE, ONE OR MORE OF THE ABOVE NONHALOGENATED SOLVENTS, AND A TOTAL OF TEN PERCENT OR MORE (BY VOLUME) OF ONE OR

CONRAIL - VIP CONTAINER (Continued) **1000353040**

MORE OF THOSE SOLVENTS LISTED IN F001, F002, F004, AND F005; AND STILL BOTTOMS FROM THE RECOVERY OF THESE SPENT SOLVENTS AND SPENT SOLVENT MIXTURES.

Waste Code: F004
Waste Description: THE FOLLOWING SPENT NONHALOGENATED SOLVENTS: CRESOLS, CRESYLIC ACID, AND NITROBENZENE; AND THE STILL BOTTOMS FROM THE RECOVERY OF THESE SOLVENTS; ALL SPENT SOLVENT MIXTURES/BLENDS CONTAINING, BEFORE USE, A TOTAL OF TEN PERCENT OR MORE (BY VOLUME) OF ONE OR MORE OF THE ABOVE NONHALOGENATED SOLVENTS OR THOSE SOLVENTS LISTED IN F001, F002, AND F005; AND STILL BOTTOMS FROM THE RECOVERY OF THESE SPENT SOLVENTS AND SPENT SOLVENT MIXTURES.

Waste Code: F005
Waste Description: THE FOLLOWING SPENT NONHALOGENATED SOLVENTS: TOLUENE, METHYL ETHYL KETONE, CARBON DISULFIDE, ISOBUTANOL, PYRIDINE, BENZENE, 2-ETHOXYETHANOL, AND 2-NITROPROPANE; ALL SPENT SOLVENT MIXTURES/BLENDS CONTAINING, BEFORE USE, A TOTAL OF TEN PERCENT OR MORE (BY VOLUME) OF ONE OR MORE OF THE ABOVE NONHALOGENATED SOLVENTS OR THOSE SOLVENTS LISTED IN F001, F002, OR F004; AND STILL BOTTOMS FROM THE RECOVERY OF THESE SPENT SOLVENTS AND SPENT SOLVENT MIXTURES.

Waste Code: X003
Waste Description: Not Defined

Handler - Owner Operator:
Owner/Operator Indicator: Owner
Owner/Operator Name: CONSOLIDATED RAIL CORP
Legal Status: Private
Date Became Current: Not reported
Date Ended Current: Not reported
Owner/Operator Address: NOT REQUIRED
Owner/Operator City,State,Zip: NOT REQUIRED, WY 99999
Owner/Operator Telephone: 212-555-1212
Owner/Operator Telephone Ext: Not reported
Owner/Operator Fax: Not reported
Owner/Operator Email: Not reported

Owner/Operator Indicator: Operator
Owner/Operator Name: CONSOLIDATED RAIL CORP
Legal Status: Private
Date Became Current: Not reported
Date Ended Current: Not reported
Owner/Operator Address: NOT REQUIRED
Owner/Operator City,State,Zip: NOT REQUIRED, WY 99999
Owner/Operator Telephone: 212-555-1212
Owner/Operator Telephone Ext: Not reported
Owner/Operator Fax: Not reported
Owner/Operator Email: Not reported

Owner/Operator Indicator: Owner
Owner/Operator Name: CONSOLIDATED RAIL CORP
Legal Status: Private
Date Became Current: Not reported
Date Ended Current: Not reported
Owner/Operator Address: NOT REQUIRED
Owner/Operator City,State,Zip: NOT REQUIRED, WY 99999

CONRAIL - VIP CONTAINER (Continued) **1000353040**

Owner/Operator Telephone: 212-555-1212
Owner/Operator Telephone Ext: Not reported
Owner/Operator Fax: Not reported
Owner/Operator Email: Not reported

Historic Generators:

Receive Date: 2006-01-01 00:00:00.0
Handler Name: CONRAIL - VIP CONTAINER
Federal Waste Generator Description: Not a generator, verified
State District Owner: NJ
Large Quantity Handler of Universal Waste: No
Recognized Trader Importer: No
Recognized Trader Exporter: No
Spent Lead Acid Battery Importer: No
Spent Lead Acid Battery Exporter: No
Current Record: No
Non Storage Recycler Activity: Not reported
Electronic Manifest Broker: Not reported

Receive Date: 2007-01-01 00:00:00.0
Handler Name: CONRAIL - VIP CONTAINER
Federal Waste Generator Description: Not a generator, verified
State District Owner: NJ
Large Quantity Handler of Universal Waste: No
Recognized Trader Importer: No
Recognized Trader Exporter: No
Spent Lead Acid Battery Importer: No
Spent Lead Acid Battery Exporter: No
Current Record: Yes
Non Storage Recycler Activity: Not reported
Electronic Manifest Broker: Not reported

Receive Date: 1989-11-22 00:00:00.0
Handler Name: CONRAIL - VIP CONTAINER
Federal Waste Generator Description: Large Quantity Generator
State District Owner: NJ
Large Quantity Handler of Universal Waste: No
Recognized Trader Importer: No
Recognized Trader Exporter: No
Spent Lead Acid Battery Importer: No
Spent Lead Acid Battery Exporter: No
Current Record: No
Non Storage Recycler Activity: Not reported
Electronic Manifest Broker: Not reported

Receive Date: 1990-03-01 00:00:00.0
Handler Name: CONRAIL
Federal Waste Generator Description: Large Quantity Generator
State District Owner: NJ
Large Quantity Handler of Universal Waste: No
Recognized Trader Importer: No
Recognized Trader Exporter: No
Spent Lead Acid Battery Importer: No
Spent Lead Acid Battery Exporter: No
Current Record: No
Non Storage Recycler Activity: Not reported
Electronic Manifest Broker: Not reported

CONRAIL - VIP CONTAINER (Continued) **1000353040**

List of NAICS Codes and Descriptions:
NAICS Codes: No NAICS Codes Found

Facility Has Received Notices of Violations:
Violations: No Violations Found

Evaluation Action Summary:
Evaluations: No Evaluations Found

NY MANIFEST:

Name:	CONSOLIDATED RAIL CORPORATION
Address:	248 JOHNSON AVE
City,State,Zip:	JERSEY CITY, NJ 07301
Country:	USA
EPA ID:	NJD986571552
Facility Status:	Not reported
Location Address 1:	248 JOHNSON AVENUE
Code:	BP
Location Address 2:	Not reported
Total Tanks:	Not reported
Location City:	JERSEY CITY
Location State:	NJ
Location Zip:	Not reported
Location Zip 4:	Not reported

NY MANIFEST:

EPAID:	NJD986571552
Mailing Name:	CONSOLIDATED RAIL CORPORATION
Mailing Contact:	CONSOLIDATED RAIL CORPORATION
Mailing Address 1:	6 PENN CENTER PLAZA-ROOM 686
Mailing Address 2:	Not reported
Mailing City:	PHILADELPHIA
Mailing State:	PA
Mailing Zip:	19183
Mailing Zip 4:	Not reported
Mailing Country:	USA
Mailing Phone:	2159771685

NY MANIFEST:

Document ID:	NYB2411730
Manifest Status:	K
seq:	Not reported
Year:	1990
Trans1 State ID:	PA-YJ6798
Trans2 State ID:	Not reported
Generator Ship Date:	04/09/1990
Trans1 Recv Date:	04/09/1990
Trans2 Recv Date:	/ /
TSD Site Recv Date:	04/10/1990
Part A Recv Date:	06/26/1990
Part B Recv Date:	05/08/1990
Generator EPA ID:	NJD986571552
Trans1 EPA ID:	PAD987269511
Trans2 EPA ID:	Not reported

CONRAIL - VIP CONTAINER (Continued) **1000353040**

TSDF ID 1:	NYD043815703
TSDF ID 2:	Not reported
Manifest Tracking Number:	Not reported
Import Indicator:	Not reported
Export Indicator:	Not reported
Discr Quantity Indicator:	Not reported
Discr Type Indicator:	Not reported
Discr Residue Indicator:	Not reported
Discr Partial Reject Indicator:	Not reported
Discr Full Reject Indicator:	Not reported
Manifest Ref Number:	Not reported
Alt Facility RCRA ID:	Not reported
Alt Facility Sign Date:	Not reported
MGMT Method Type Code:	Not reported
Waste Code:	D001 - NON-LISTED IGNITABLE WASTES
Waste Code:	Not reported
Waste Code:	Not reported
Waste Code:	Not reported
Waste Code:	Not reported
Waste Code:	Not reported
Quantity:	00045
Units:	G - Gallons (liquids only)* (8.3 pounds)
Number of Containers:	001
Container Type:	DM - Metal drums, barrels
Handling Method:	B Incineration, heat recovery, burning.
Specific Gravity:	080
Waste Code:	D002 - NON-LISTED CORROSIVE WASTES
Waste Code:	Not reported
Waste Code:	Not reported
Waste Code:	Not reported
Waste Code:	Not reported
Quantity:	00045
Units:	G - Gallons (liquids only)* (8.3 pounds)
Number of Containers:	001
Container Type:	DM - Metal drums, barrels
Handling Method:	B Incineration, heat recovery, burning.
Specific Gravity:	100
Waste Code:	D002 - NON-LISTED CORROSIVE WASTES
Waste Code:	Not reported
Waste Code:	Not reported
Waste Code:	Not reported
Waste Code:	Not reported
Quantity:	00045
Units:	G - Gallons (liquids only)* (8.3 pounds)
Number of Containers:	001
Container Type:	DM - Metal drums, barrels
Handling Method:	L Landfill.
Specific Gravity:	110
Waste Code:	D001 - NON-LISTED IGNITABLE WASTES
Waste Code:	Not reported
Waste Code:	Not reported
Waste Code:	Not reported
Waste Code:	Not reported
Quantity:	00045
Units:	G - Gallons (liquids only)* (8.3 pounds)
Number of Containers:	001
Container Type:	DM - Metal drums, barrels

CONRAIL - VIP CONTAINER (Continued) **1000353040**

Handling Method:	B Incineration, heat recovery, burning.
Specific Gravity:	100
Waste Code:	D010 - SELENIUM 1.0 MG/L TCLP
Quantity:	00110
Units:	G - Gallons (liquids only)* (8.3 pounds)
Number of Containers:	002
Container Type:	DM - Metal drums, barrels
Handling Method:	B Incineration, heat recovery, burning.
Specific Gravity:	100

BY731 **VIP CONTAINER REPAIRS INC** **FINDS** **1007014110**
Target **248 JOHNSTON AVE** **N/A**
Property **JERSEY CITY, NJ 07302**

Site 6 of 13 in cluster BY

Actual: FINDS:
7 ft. Registry ID: 110030594701

Focus Map:
6 Click Here:

Environmental Interest/Information System:
NJ-NJEMS (New Jersey - New Jersey Environmental Management System).
The Department of Environmental Protection (NJDEP) manages large databases of environmental information in this integrated system.

Click this hyperlink while viewing on your computer to access additional FINDS: detail in the EDR Site Report.

BY732 **THE VIEW @ JERSEY CITY URBAN RENEWAL LIMITED LIABI** **FINDS** **1010452747**
Target **246 JOHNSTON AVE** **N/A**
Property **JERSEY CITY, NJ 07304**

Site 7 of 13 in cluster BY

Actual: FINDS:
6 ft. Registry ID: 110059682302

Focus Map:
6 Click Here:

Environmental Interest/Information System:
NJ-NJEMS (New Jersey - New Jersey Environmental Management System).
The Department of Environmental Protection (NJDEP) manages large databases of environmental information in this integrated system.

Registry ID: 110031741925

Click Here:

Environmental Interest/Information System:
NJ-NJEMS (New Jersey - New Jersey Environmental Management System).
The Department of Environmental Protection (NJDEP) manages large databases of environmental information in this integrated system.

Click this hyperlink while viewing on your computer to access additional FINDS: detail in the EDR Site Report.

BY733 **LOTS 76, 79, 80 ENV STOCKPILING & REMEDIATION** **FINDS** **1024222640**
Target Property **246 JOHNSTON AVE/7-33 AETNA ST** **N/A**
JERSEY CITY, NJ 07302

Site 8 of 13 in cluster BY

Actual: **6 ft.**

FINDS:
Registry ID: 110070218003

Focus Map: **6**

Click Here:

Environmental Interest/Information System:
US National Pollutant Discharge Elimination System (NPDES) module of the Compliance Information System (ICIS) tracks surface water permits issued under the Clean Water Act. Under NPDES, all facilities that discharge pollutants from any point source into waters of the United States are required to obtain a permit. The permit will likely contain limits on what can be discharged, impose monitoring and reporting requirements, and include other provisions to ensure that the discharge does not adversely affect water quality.

Click this hyperlink while viewing on your computer to access additional FINDS: detail in the EDR Site Report.

BY734 **L&L SELECT PROPERTY** **NJ Release** **S107133696**
Target Property **246 JOHNSON AVE** **N/A**
JERSEY CITY, NJ

Site 9 of 13 in cluster BY

Actual: **6 ft.**

NJ Release:

Focus Map: **6**

Name:	L&L SELECT PROPERTY
Address:	246 JOHNSON AVE
City,State,Zip:	JERSEY CITY, NJ
Facility Type:	Not reported
Facility Phone:	Not reported
Incident Date:	04/01/1999
Incident Time:	Not reported
Trenton Dispatch Log Number:	40925
Case Number:	99-04-01-0214-11
Date Received:	04/01/1999
Nature of Incident:	Not reported
Operator:	JULIE
Incident Type:	Not reported
Incident Location:	Not reported
Location:	Not reported
Other Location:	Not reported
Contact Name:	Not reported
Caller Name:	REDACTED
Caller Title:	Not reported
Caller Address:	Not reported
Caller City,St,Zip:	Not reported
Caller Telephone:	Not reported
Substance(s):	Not reported
Substance Type:	Not reported
Substance Identity:	Not reported
CAS Number:	Not reported
A310 Letter:	False
TCPA Chemical:	Not reported
Hazrds Material:	Not reported
COMU:	0906

L&L SELECT PROPERTY (Continued) **S107133696**

Ref. Code:	101
Amt Released:	Not reported
Contained:	Not reported
Release Type:	Not reported
Release VE:	Not reported
Injuries:	Not reported
Public Exposure:	Not reported
Facility Evacuation:	Not reported
Police at Scene:	Not reported
Firemen at Scene:	Not reported
Contamination of:	Not reported
Receiving Water:	Not reported
Status at Spill:	MOA APPLICATION
NJ Spill Date:	Not reported
NJ Spill Time:	Not reported
NJ Spill Name:	Not reported
NJ Spill Title:	Not reported
NJ Spill Phone:	Not reported
Other Date:	Not reported
Other Time:	Not reported
Other Name:	Not reported
Other Title:	Not reported
Other Telephone:	Not reported
Public Evacuation:	Not reported
Assistance Requested:	Not reported
Wind Direction/Speed:	0
Local Municipality Notified:	No
Local Municipality Name:	Not reported
Local Municipality Title:	Not reported
Local Municipality Telephone:	Not reported
Local Municipality Date:	Not reported
Local Municipality Time:	Not reported
Incident Description:	Not reported
Incident Name:	Not reported
Incident Referred To:	Not reported
Incident Region:	Not reported
Incident Telephone:	Not reported
Incident Date:	Not reported
Incident time:	Not reported
Incident ITM:	Not reported
Comments: Not reported	
Date A310 Letter Printed:	Not reported
Date Local Authority Was Notified:	Not reported
Date Updated:	Not reported
Date Report Faxed to Local Authority:	Not reported
Local Authority Notification Date:	Not reported
Rep Receive Date:	Not reported
Reporter Type:	Not reported
Reporter Name:	Not reported
Reporter Title:	Not reported
Reporter Org:	Not reported
Reporter Address:	Not reported
Reporter City,St,Zip:	Not reported
Reporter County:	Not reported
Incident Status:	Not reported
Incident Category Source:	Not reported
Incident Source Name:	Not reported

L&L SELECT PROPERTY (Continued) **S107133696**

Incident Source Address:	Not reported
Incident Source Address 2:	Not reported
Incident Source City,St,Zip:	Not reported
Incident Source County:	Not reported
DEP Requested:	Not reported
Confidential:	Not reported
Notify Type:	Other
Road Closed:	Not reported
Direction:	Not reported
Responsible Party:	Not reported
Responsible Party Name:	Not reported
Responsible Party Contact:	Not reported
Responsible Party Title:	Not reported
Responsible Party Phone:	Not reported
Responsible Party Street:	Not reported
Responsible Party County:	Not reported
Responsible Party City,St,Zip:	Not reported
Memo. Of Understanding:	Yes
Drill/trng Exercise:	No
Hazardous:	Not reported

BY735 **LOTS 76, 79, 80 ENV STOCKPILING & REMEDIATION** **NJ NPDES** **S118698891**
Target **246 JOHNSTON AVE/7-33 AETNA ST** **N/A**
Property **JERSEY CITY, NJ 07302**

Site 10 of 13 in cluster BY

Actual:
6 ft.

Focus Map:
6

NJPDES:

Name:	LOTS 76, 79, 80 ENV STOCKPILING & REMEDIATION
Address:	246 JOHNSTON AVE/7-33 AETNA ST
City,State,Zip:	JERSEY CITY, NJ 07302
NJPDES Permit Number:	NJG0256935
Facility Telephone:	Not reported
Facility Contact:	Not reported
Facility Municipality:	Jersey City
Facility Enforcement region:	Not reported
Discharger Classification:	Not reported
Discharger Category Code:	5G3
Document Status:	Approved
Facility Primary SIC code:	Not reported
Facility Ownership:	Not reported
Facility Discharge Basin code:	Not reported
Facility Discharge Basin name:	Not reported
Facility Lat/Long:	Not reported
Site X Coordinate:	615874.85
Site X Coordinate:	684555.95
Facility Lot number:	Not reported
Facility Block number:	Not reported
Permittee Name:	Not reported
Permittee Address:	Not reported
Permittee PO Box:	Not reported
Permittee City,St,Zip:	Not reported
Category Description:	Construction Activity Stormwater (GP)
Date Permit Application Received:	Not reported
Date Draft Permit Issued:	Not reported
Date Final Permit Issued:	Not reported
Date Final Permit Effective:	03/01/2017
Date Final Permit Expires:	02/28/2022

LOTS 76, 79, 80 ENV STOCKPILING & REMEDIATION (Continued) **S118698891**

PI Number: 732151
Regional Office: Northern
Permit Category: Not reported

BY736 **LOTS 76, 79, 80 ENV STOCKPILING & REMEDIATION** **ECHO** **1024126061**
Target **246 JOHNSTON AVE/7-33 AETNA ST** **N/A**
Property **JERSEY CITY, NJ 07302**

Site 11 of 13 in cluster BY

Actual: **6 ft.**
Focus Map: **6**

ECHO:
Envid: 1024126061
Registry ID: 110070218003
DFR URL: http://echo.epa.gov/detailed-facility-report?fid=110070218003
Name: LOTS 76, 79, 80 ENV STOCKPILING & REMEDIATION
Address: 246 JOHNSTON AVE/7-33 AETNA ST
City,State,Zip: JERSEY CITY, NJ 07302

BY737 **THE VIEW** **NJ SHWS** **S103030608**
Target **246 JOHNSTON AVENUE** **NJ LUST** **N/A**
Property **JERSEY CITY, NJ 07302** **NJ VCP**
NJ BROWNFIELDS

Site 12 of 13 in cluster BY **NJ NJEMS**

Actual: **6 ft.**
Focus Map: **6**

SHWS:
Name: L & L SELECT CONTAINER SERVICE
Address: 246 JOHNSTON AVE
City,State,Zip: JERSEY CITY, NJ
Site ID: 505391
Status: Active
Home Owner: Not reported
PI Number: 026315

Detail As Of April 2012:
X Coord Site: Not reported
X Coord PI: Not reported
Y Coord Site: Not reported
Y Coord PI: Not reported

Name: L & L SELECT CONTAINER SERVICE
Address: 246 JOHNSTON AVE
City,State,Zip: JERSEY CITY, NJ
Site ID: 505391
Status: Active
Home Owner: No
PI Number: 026315

Detail As Of April 2012:
X Coord Site: Not reported
X Coord PI: Not reported
Y Coord Site: Not reported
Y Coord PI: Not reported

LUST:
Name: L & L SELECT CONTAINER SERVICE
Address: 246 JOHNSTON AVE
City,State,Zip: JERSEY CITY, NJ

THE VIEW (Continued) **S103030608**

Case ID: 026315
Activity Number: LSR120001

VCP:

Incident Number:	99-04-01-0214-11
MOA Execution Date:	04/06/1999
Type Of Vcp File:	HISTORICAL
Pi Number:	Not reported
Case Type(Case Type):	Not reported
Case Contact: Department	Not reported
Case Contact Name:	Not reported
Case Contact: Organization	55 Lotdev LLC
Case Contact: Address: Line1	Not reported
Case Contact: Address: Line2	Not reported
Case Contact: Address: Line3	Not reported
Case Contact City,St,Zip:	Not reported

BROWNFIELDS:

Name:	THE VIEW
Address:	246 JOHNSTON AVENUE
City,State,Zip:	JERSEY CITY, JERSEY CITY 07302
Price:	Not reported
Assessed Value:	$250,000 to $1,000,000
Property Size:	6 ? 10
Annual Taxes:	25942
Representative Address:	Not reported
Representative City/State/Zip:	Not reported
Submitter Name:	Not reported
Submitter Address1:	Not reported
Submitter Address2:	Not reported
Submitter City:	Not reported
Submitter State:	Not reported
Submitter Zip:	Not reported
Submitter Email:	Not reported
Submitter Phone:	Not reported
Transaction Type:	Not reported
Transfer Type:	Not reported
Site Number:	3305
X Coordinate:	Not reported
Y Coordinate:	Not reported
Coord:	0:0
AutoID:	Not reported
Ownership Type:	Private
Ownership:	Corporation
PStatus:	Archived
PI Number:	Not reported
Owner Name:	* *
Owner Address + Owner Street:	6 chapel Avenue
Owner City:	Jersey Ciry
Owner State:	NJ
Owner Zip Code:	07305
Owner County:	Not reported
Owner Phone:	9999999999
Owner Fax:	9999999999
Owner Email:	NJbrownfields@njra.state.nj.us
Owner Organization:	The view at Jersey City Urban Redevelopment LLC

THE VIEW (Continued) **S103030608**

Authorized Representative:	The View at Jersey City Urban Redevelopment LLC
Auth Rep Relation to Owner:	same
Municipal Contact Name:	Betty Kearns
Municipal Contact Street:	575 Rt 440 South
Municipal Contact City:	Jersey City
Municipal Contact State:	NJ
Municipal Contact Zip Code:	07305
Municipal Contact Phone:	2015476848
Municipal Contact Fax:	9999999999
Municipal Contact Email:	bettyk@cojc.org
Department:	Not reported
Municipal Contact Title:	Env. Specialist
Contact Relation to Owner:	Not reported
Current Zoning:	Industrial
Proposed Zoning:	Not reported
Copy of Title Insurance:	Not reported
Block:	2145
Lot:	55A,55B,55C
Development Plan Completed:	Unknown
Market Study Completed:	Unknown
Current Activity:	Under used (not fully used)
Current Operations:	Not reported
Prior Operations:	Not reported
Deed Restrictions:	No
Easements:	No
Buildings:	0
Condition of Buildings:	Poor
Square Footage:	Not reported
Total Buildable Space:	*
Lease Price:	Not reported
Tax Certificate:	No
Tax Lien:	No
Other Liens/Judgements:	No
Traffic Study:	Unknown
Road Access:	2-Lane
Waterfront Access:	Yes
Airport Access:	Yes
Public Transportation Access:	Yes
Major Highway Name:	78
Major Highway Interchange:	14B
Major Highway Miles Away:	0.25
Local Highway Name:	1&9
Local Highway Interchange:	139
Local Highway Miles Away:	1
Rail Type:	Commuter And Freight
Rail Name:	Light Rail
Rail Station:	Liberty State Park
Rail Miles Away:	0.25
Public Water:	Yes
Electric:	Yes
Gas:	Yes
Public Sewer:	Yes
Telephone:	Unknown
Cable:	Unknown
Fiber Optics:	Unknown
Wetlands:	No
Sensitive Ecosystems/Habitats:	Unknown

THE VIEW (Continued) **S103030608**

Endangered Species:	Unknown
Historic/Archeological Site:	Unknown
100 Year Flood Plain:	Unknown
500 Year Flood Plain:	Unknown
Environmental Report Copies:	Unknown
List Containing Site:	Not reported
Preliminary Assessment:	Unknown
Site Investigation:	Unknown
Remedial Investigation:	Unknown
Remedial Action Workplan:	Unknown
Voluntary Cleanup Program:	Unknown
Environmental Litigation:	Unknown
Remediation In Progress:	Unknown
Remediation Estimated Complete Date:	Not reported
Regulatory sign-off:	Unknown
Regulatory Sign-Off Description:	Not reported
Other Incentives:	No
Low Interest Rates:	No
HDSRF Grants:	No
TIF:	No
HDSRF Loans:	No
USA Loans:	No
USA Grants:	No
Designated Redevelopment Area:	No
Environmental Opportunity Zone:	No
Tax Rebate or Abatement:	Yes
Empowerment Zone (Federal):	No
Urban Coordinating Council Neighborhood:	No
Enterprise Community (Federal):	No
Urban Enterprise Zone:	No
Additional Comments:	Not reported
County_int_FK:	9
Municipality_int_FK:	252
Planning Area Designation:	Planning Area 1
Authorized Representative Email:	Not reported
Authorized Representative Phone:	9999999999
General Comments:	Vacant land, former industrial or rail yards

NJEMS:

Name:	L&L SELECT CONTAINER SERVICE
Address:	246 JOHNSTON AVE
City,State,Zip:	JERSEY CITY, NJ 07305
Site Id:	505391
Municipality:	JERSEY CITY
Municipality Name From Spatial Overlay:	JERSEY CITY
GNIS Civil Code For Municipality:	885264
Municipal Code (NJ-1040):	0906
X Coord:	616151
Y Coord:	685020
Coord System:	NJ STATE PLANE (NAD83) - USFEET
Coord Type:	Digital Image
Coord Orign:	DEP-SRP-GIS
State Standard Numeric Code From Spatial Overlay:	0906
Unique Feature Number For Municipality From Spatial Overlay:	3401736000
Eleven Digit Hydrologic Unit Code From Spatial Overlay):	02030101170
Fourteen Digit Hydrologic Unit Code From Spatial Overlay:	02030101170010
Watershed Management Area Number From Spatial Overlay:	05

THE VIEW (Continued) **S103030608**

Watershed Management Area Name From Spatial Overlay:	Hackensack, Hudson, and Pascack
Water Region Code From Spatial Overlay:	1
Water Region Name From Spatial Overlay:	Northeast
Sub Watershed Name From Overlay:	Hudson River
Watershed Name From Spatial Overlay:	Hudson River

BY738 **ENV STOCKPILING & REMEDIATION** **NJ NJEMS** **S121091396**
Target Property **246 JOHNSTON AVE** **N/A**
JERSEY CITY, NJ 07302

Site 13 of 13 in cluster BY

Actual: **6 ft.**
Focus Map: **6**

NJEMS:

Name:	ENV STOCKPILING & REMEDIATION
Address:	246 JOHNSTON AVE
City,State,Zip:	JERSEY CITY, NJ 07302
Site Id:	584243
Municipality:	JERSEY CITY
Municipality Name From Spatial Overlay:	JERSEY CITY
GNIS Civil Code For Municipality:	885264
Municipal Code (NJ-1040):	0906
X Coord:	615874.85
Y Coord:	684555.95
Coord System:	NJ STATE PLANE (NAD83) - USFEET
Coord Type:	Digital Image
Coord Orign:	Submittal Document
State Standard Numeric Code From Spatial Overlay:	0906
Unique Feature Number For Municipality From Spatial Overlay:	3401736000
Eleven Digit Hydrologic Unit Code From Spatial Overlay):	02030101170
Fourteen Digit Hydrologic Unit Code From Spatial Overlay:	02030101170010
Watershed Management Area Number From Spatial Overlay:	05
Watershed Management Area Name From Spatial Overlay:	Hackensack, Hudson, and Pascack
Water Region Code From Spatial Overlay:	1
Water Region Name From Spatial Overlay:	Northeast
Sub Watershed Name From Overlay:	Hudson River
Watershed Name From Spatial Overlay:	Hudson River

BZ739 **L&L SELECT CONTAINER SERVICE INC** **NJ RGA HWS** **S115263313**
Target Property **240 JOHNSTON AVE** **N/A**
JERSEY CITY, NJ

Site 1 of 3 in cluster BZ

Actual: **5 ft.**
Focus Map: **6**

RGA HWS:

2012	L&L SELECT CONTAINER SERVICE INC	240 JOHNSTON AVE
2011	L&L SELECT CONTAINER SERVICE INC	240 JOHNSTON AVE
2010	L&L SELECT CONTAINER SERVICE INC	240 JOHNSTON AVE
2009	L&L SELECT CONTAINER SERVICE INC	240 JOHNSTON AVE
2008	L&L SELECT CONTAINER SERVICE INC	240 JOHNSTON AVE

BZ740 **L&L SELECT CONTAINER SERVICE INC** **NJ HIST HWS** **S102202659**
Target **240 JOHNSTON AVE** **NJ HIST LUST** **N/A**
Property **JERSEY CITY, NJ 07305**

Site 2 of 3 in cluster BZ

Actual: **5 ft.**
Focus Map: **6**

HIST SHWS:

Case Status:	**Active**
Status Date:	4/8/1999
Case ID:	026315
Contact:	Bureau of Case Management
Sub Section Label:	A: Sites with On-Site Sources of Contamination
Site Municipality:	0906
Remedial Level Code:	C3
Classification exception area dt:	None
Classification exception area dt:	Not reported
Deed Notice Status:	None
Deed Notice Date:	Not reported
Engineering Control Status:	None
Engineering Control Date:	Not reported
National Priorities List Status:	Not reported
National Priorities List Date:	Not reported
X Coordinate:	615707
Y Coordinate:	683903
Coordinate System:	NJ State Plane (NAD83) - USFEET

LUST HIST:

Case ID:	94-03-11-1215
Lead Program Assigned:	Bureau of Underground Storage Tanks
Facility Status:	**Site Issued Letter of No Further Action for Area(s) Of Concern**
UST ID:	0263153
TMS Number:	C93-6292
Remedial Level:	Site has more than 1 area of concern or more than 1 media of concern.
Case Manager:	Elaine Dewan
Facility Phone:	(609) 633-7053
No Further Action:	3/27/2000 0:00:00
RAW Approved:	Not reported
CEA:	N
Date CEA Lifted:	Not reported
Dead Notice:	N

BZ741 **L&L SELECT CONTAINER SERVICE** **NJ Release** **1006998075**
Target **240 JOHNSTON AVE** **N/A**
Property **JERSEY CITY, NJ**

Site 3 of 3 in cluster BZ

Actual: **5 ft.**
Focus Map: **6**

NJ Release:

Name:	L&L SELECT CONTAINER SERVICE
Address:	240 JOHNSTON AVE
City,State,Zip:	JERSEY CITY, NJ
Facility Type:	Commercial
Facility Phone:	NONE
Incident Date:	03/11/1994
Incident Time:	1115
Trenton Dispatch Log Number:	3987
Case Number:	94-3-11-1215-06
Date Received:	03/11/1994
Nature of Incident:	Other

L&L SELECT CONTAINER SERVICE (Continued) **1006998075**

Operator:	JOES
Incident Type:	Not reported
Incident Location:	Not reported
Location:	Facility
Other Location:	Not reported
Contact Name:	Not reported
Caller Name:	REDACTED
Caller Title:	Not reported
Caller Address:	Not reported
Caller City,St,Zip:	Not reported
Caller Telephone:	Not reported
Substance(s):	OIL HEATING #2
Substance Type:	Liquid
Substance Identity:	Known
CAS Number:	Not reported
A310 Letter:	Yes
TCPA Chemical:	No
Hazrds Material:	Yes
COMU:	0906
Ref. Code:	101
Amt Released:	UNK
Contained:	Yes
Release Type:	Terminated
Release VE:	Not reported
Injuries:	No
Public Exposure:	No
Facility Evacuation:	No
Police at Scene:	No
Firemen at Scene:	No
Contamination of:	Land
Receiving Water:	Not reported
Status at Spill:	ONE 2000 GAL UST REMOVED FROM VACANT FACILITY,CLEANUP UNDERWAY. TMS# C93-6292 UST# 0263153
NJ Spill Date:	Not reported
NJ Spill Time:	Not reported
NJ Spill Name:	Not reported
NJ Spill Title:	Not reported
NJ Spill Phone:	Not reported
Other Date:	Not reported
Other Time:	Not reported
Other Name:	Not reported
Other Title:	Not reported
Other Telephone:	Not reported
Public Evacuation:	No
Assistance Requested:	No
Wind Direction/Speed:	Not reported
Local Municipality Notified:	Not reported
Local Municipality Name:	JERSEY CITY
Local Municipality Title:	CAPT NOVOBILSKI
Local Municipality Telephone:	201-547-4271
Local Municipality Date:	03/11/1994
Local Municipality Time:	1219
Incident Description:	L.U.S.T.
Incident Name:	Not reported
Incident Referred To:	DRPSR
Incident Region:	BFO-CAS
Incident Telephone:	Faxed,Mailed

L&L SELECT CONTAINER SERVICE (Continued) **1006998075**

Incident Date:	03/11/1994
Incident time:	Not reported
Incident ITM:	B
Comments: Not reported	
Date A310 Letter Printed:	Not reported
Date Local Authority Was Notified:	Not reported
Date Updated:	Not reported
Date Report Faxed to Local Authority:	Not reported
Local Authority Notification Date:	Not reported
Rep Receive Date:	Not reported
Reporter Type:	Not reported
Reporter Name:	Not reported
Reporter Title:	Not reported
Reporter Org:	Not reported
Reporter Address:	Not reported
Reporter City,St,Zip:	Not reported
Reporter County:	Not reported
Incident Status:	Not reported
Incident Category Source:	Not reported
Incident Source Name:	Not reported
Incident Source Address:	Not reported
Incident Source Address 2:	Not reported
Incident Source City,St,Zip:	Not reported
Incident Source County:	Not reported
DEP Requested:	Not reported
Confidential:	Not reported
Notify Type:	Not reported
Road Closed:	Not reported
Direction:	Not reported
Responsible Party:	Known
Responsible Party Name:	PROPERTY OWNER
Responsible Party Contact:	JOE GLUCKMAN
Responsible Party Title:	OWNER
Responsible Party Phone:	UNK
Responsible Party Street:	100 CAVEN POINT RD
Responsible Party County:	HUDSON
Responsible Party City,St,Zip:	JERSEY CITY, NJ
Memo. Of Understanding:	Not reported
Drill/trng Exercise:	Not reported
Hazardous:	Not reported

---

742 **T & A BUS CO** **NJ Release** **S102486210**
Target **COMMUNIPAW/SUDAM** **N/A**
Property **JERSEY CITY, NJ**

Actual: **20 ft.**

Focus Map: **5**

NJ Release:

Name:	T & A BUS CO
Address:	COMMUNIPAW/SUDAM
City,State,Zip:	JERSEY CITY, NJ
Facility Type:	Commercial
Facility Phone:	Not reported
Incident Date:	09/03/1996
Incident Time:	Not reported
Trenton Dispatch Log Number:	14055
Case Number:	96-9-3-0912-06
Date Received:	09/03/1996
Nature of Incident:	Citizen
Operator:	PAT

T & A BUS CO (Continued) **S102486210**

Incident Type:	Not reported
Incident Location:	Not reported
Location:	Facility
Other Location:	Not reported
Contact Name:	Not reported
Caller Name:	REDACTED
Caller Title:	Not reported
Caller Address:	Not reported
Caller City,St,Zip:	Not reported
Caller Telephone:	Not reported
Substance(s):	OIL MOTOR
Substance Type:	Liquid
Substance Identity:	Known
CAS Number:	Not reported
A310 Letter:	Yes
TCPA Chemical:	No
Hazrds Material:	Yes
COMU:	0906
Ref. Code:	101
Amt Released:	UNKNOWN
Contained:	No
Release Type:	Intermittent
Release VE:	Not reported
Injuries:	No
Public Exposure:	No
Facility Evacuation:	No
Police at Scene:	No
Firemen at Scene:	No
Contamination of:	Land,Water
Receiving Water:	UNKNOWN
Status at Spill:	VEHICLES AT FACILITY DRIPPING OIL AND R.P. IS WASHING MATERIAL INTO STORM DRAINS.
NJ Spill Date:	1996-09-03 00:00:00
NJ Spill Time:	Not reported
NJ Spill Name:	NJSP-OEM
NJ Spill Title:	FAXED
NJ Spill Phone:	Not reported
Other Date:	Not reported
Other Time:	Not reported
Other Name:	Not reported
Other Title:	Not reported
Other Telephone:	Not reported
Public Evacuation:	No
Assistance Requested:	Yes
Wind Direction/Speed:	Not reported
Local Municipality Notified:	Not reported
Local Municipality Name:	JERSEY CITY
Local Municipality Title:	DISP 4
Local Municipality Telephone:	201-547-4271
Local Municipality Date:	09/03/1996
Local Municipality Time:	0913
Incident Description:	Sloppy Housekeeping
Incident Name:	Not reported
Incident Referred To:	DRPSR
Incident Region:	BFO-CAS
Incident Telephone:	Not reported
Incident Date:	09/03/1996

T & A BUS CO (Continued) **S102486210**

Incident time:	Not reported
Incident ITM:	B
Incident Name:	Not reported
Incident Referred To:	DFG
Incident Region:	HQ
Incident Telephone:	Not reported
Incident Date:	1996-09-03 00:00:00
Incident Time:	Not reported
Incident ITM:	T
Comments: Not reported	
Date A310 Letter Printed:	Not reported
Date Local Authority Was Notified:	Not reported
Date Updated:	Not reported
Date Report Faxed to Local Authority:	Not reported
Local Authority Notification Date:	Not reported
Rep Receive Date:	Not reported
Reporter Type:	Not reported
Reporter Name:	Not reported
Reporter Title:	Not reported
Reporter Org:	Not reported
Reporter Address:	Not reported
Reporter City,St,Zip:	Not reported
Reporter County:	Not reported
Incident Status:	Not reported
Incident Category Source:	Not reported
Incident Source Name:	Not reported
Incident Source Address:	Not reported
Incident Source Address 2:	Not reported
Incident Source City,St,Zip:	Not reported
Incident Source County:	Not reported
DEP Requested:	Not reported
Confidential:	Not reported
Notify Type:	Not reported
Road Closed:	Not reported
Direction:	Not reported
Responsible Party:	Known
Responsible Party Name:	T & A BUS CO
Responsible Party Contact:	Not reported
Responsible Party Title:	Not reported
Responsible Party Phone:	Not reported
Responsible Party Street:	COMMUNIPAW/SUDAM
Responsible Party County:	HUDSON
Responsible Party City,St,Zip:	JERSEY CITY, NJ
Memo. Of Understanding:	Not reported
Drill/trng Exercise:	Not reported
Hazardous:	Not reported

CA743 **T&J LANDFILL (FORMER)** **US AIRS** **1016869631**
Target **39 OLYMPIA DR** **FINDS** **N/A**
Property **NEWARK, NJ 07114** **ECHO**

Site 1 of 2 in cluster CA

Actual: **11 ft.**
Focus Map: **3**

US AIRS MINOR:

Envid:	1016869631
Region Code:	02
Programmatic ID:	AIR NJ00009046
Facility Registry ID:	110059683294

T&J LANDFILL (FORMER) (Continued) **1016869631**

D and B Number: Not reported
Primary SIC Code: Not reported
NAICS Code: 812930
Default Air Classification Code: MIN
Facility Type of Ownership Code: COR
Air CMS Category Code: Not reported
HPV Status: Not reported

FINDS:
Registry ID: 110059683294

Click Here:

Environmental Interest/Information System:
AIR MINOR

Click this hyperlink while viewing on your computer to access additional FINDS: detail in the EDR Site Report.

ECHO:
Envid: 1016869631
Registry ID: 110059683294
DFR URL: http://echo.epa.gov/detailed-facility-report?fid=110059683294
Name: T&J LANDFILL (FORMER)
Address: 39 OLYMPIA DR
City,State,Zip: NEWARK, NJ 07114

CA744 **T&J LANDFILL (FORMER)** **NJ AIRS** **S123561079**
Target **39 OLYMPIA DR** **N/A**
Property **NEWARK, NJ 07114**

Site 2 of 2 in cluster CA

Actual: **11 ft.**

Focus Map: **3**

AIRS:
Name: T&J LANDFILL (FORMER)
Address: 39 OLYMPIA DR
City,State,Zip: NEWARK, NJ 07114
Emission Year: Not reported
Facility Number: 09046
NAICS Code: Not reported
Pollutant Name: Not reported
Tons/Year lbs/Year For Taps 1000 Tons/Year For CO2: Not reported
Tons/Season (5/1-9/30): Not reported
Lbs/Day Peak Ozone Season (6/1-8/31): Not reported
Lbs/Day Co-season (12/1-2/31): Not reported
Permit of Emission: PERMIT
X Coordinate: 587463
Y Coordinate: 682483
Coordinate Units: NJ State Plane (NAD83) - USFEET
Coordinate Type: Exact Address Match
Active Number: EIP170001
Active Type Description: Initial Pilot Test
Document Status: Auto-Killed
Expiration Date: 03/14/2018
Active Flag: Y
NAICS Description: Not reported
TPY of Fugitive Emissions: Not reported
TPY of Non-Fugitive Emissions: Not reported

T&J LANDFILL (FORMER) (Continued) **S123561079**

Ozone Season Non-Fugitives:	Not reported
Ozone Season Fugitive:	Not reported
May Sep Fugitive QTY:	Not reported
May Sep Total QTY:	Not reported
Effective Start Date:	12/14/2017
Name:	T&J LANDFILL (FORMER)
Address:	39 OLYMPIA DR
City,State,Zip:	NEWARK, NJ 07114
Emission Year:	Not reported
Facility Number:	09046
NAICS Code:	Not reported
Pollutant Name:	Not reported
Tons/Year lbs/Year For Taps 1000 Tons/Year For CO2:	Not reported
Tons/Season (5/1-9/30):	Not reported
Lbs/Day Peak Ozone Season (6/1-8/31):	Not reported
Lbs/Day Co-season (12/1-2/31):	Not reported
Permit of Emission:	PERMIT
X Coordinate:	587463
Y Coordinate:	682483
Coordinate Units:	NJ State Plane (NAD83) - USFEET
Coordinate Type:	Exact Address Match
Active Number:	PCP140001
Active Type Description:	Construction of New Source
Document Status:	Renewed
Expiration Date:	06/16/2025
Active Flag:	Y
NAICS Description:	Not reported
TPY of Fugitive Emissions:	Not reported
TPY of Non-Fugitive Emissions:	Not reported
Ozone Season Non-Fugitives:	Not reported
Ozone Season Fugitive:	Not reported
May Sep Fugitive QTY:	Not reported
May Sep Total QTY:	Not reported
Effective Start Date:	06/17/2015
Name:	T&J LANDFILL (FORMER)
Address:	39 OLYMPIA DR
City,State,Zip:	NEWARK, NJ 07114
Emission Year:	Not reported
Facility Number:	09046
NAICS Code:	Not reported
Pollutant Name:	Not reported
Tons/Year lbs/Year For Taps 1000 Tons/Year For CO2:	Not reported
Tons/Season (5/1-9/30):	Not reported
Lbs/Day Peak Ozone Season (6/1-8/31):	Not reported
Lbs/Day Co-season (12/1-2/31):	Not reported
Permit of Emission:	PERMIT
X Coordinate:	587463
Y Coordinate:	682483
Coordinate Units:	NJ State Plane (NAD83) - USFEET
Coordinate Type:	Exact Address Match
Active Number:	EIP190001
Active Type Description:	Initial Pilot Test
Document Status:	Auto-Killed
Expiration Date:	08/27/2019
Active Flag:	Y

T&J LANDFILL (FORMER) (Continued) **S123561079**

NAICS Description:	Not reported
TPY of Fugitive Emissions:	Not reported
TPY of Non-Fugitive Emissions:	Not reported
Ozone Season Non-Fugitives:	Not reported
Ozone Season Fugitive:	Not reported
May Sep Fugitive QTY:	Not reported
May Sep Total QTY:	Not reported
Effective Start Date:	05/29/2019

CB745 **ROADWAY** **NJ SPILLS** **S107055491**
Target **MM 105 S/B OUTER NJT** **N/A**
Property **NEWARK, NJ**

Site 1 of 3 in cluster CB

Actual: **10 ft.**

Focus Map: **3**

NJ SPILL:

Name:	ROADWAY
Address:	MM 105 S/B OUTER NJT
City,State,Zip:	NEWARK, NJ
Trenton Dispatch Log Number:	13791
Case Number:	89-12-05-1452
Notify Type:	Not reported
Date Received:	12/05/1989
Location:	Transport
Other Location:	Not reported
Incident Date:	12/01/1989
Incident Time:	1423
A310 Letter:	Yes
Ref. Code:	001
COMU:	0714
CAS Number:	Not reported
Hazardous:	Not reported
Incident Location:	Not reported
Facility Type:	Municipal
Facility Phone:	Not reported
Substance(s):	DIESEL FUEL
Substance Type:	Liquid
Substance Identity:	Known
TCPA Chemical:	No
Hazrds Material:	Yes
Amnt Released:	50 GAL
Release VE:	Estimate
Contained:	Yes
Release Type:	Terminated
Incident Desc:	Spill,MVA
Status at Spill:	Not reported
NJ Spill Date:	1989-12-05 00:00:00
NJ Spill Time:	Not reported
NJ Spill Name:	Not reported
NJ Spill Title:	OEM
NJ Spill Phone:	Not reported
Other Date:	Not reported
Other Time:	Not reported
Other Name:	Not reported
Other Title:	Not reported
Other Phone:	Not reported
Injuries:	No
Public Exposure:	No

ROADWAY (Continued) **S107055491**

Road Closed:	Not reported
Facility Evacuation:	No
Receiving Water:	Not reported
Public Evacuation:	No
Police at Scene:	Yes
Firemen at Scene:	No
Contamination of:	Not reported
Nature of Incident:	Facility
Wind Direction/Speed:	0
Assistance Requested:	No
Memo. Of Understanding:	Not reported
Drill/trng Exercise:	Not reported
Operator:	ROB
Contact Name:	Not reported
Caller Name:	REDACTED
Caller Title:	Not reported
Caller Address:	Not reported
Caller City,St,Zip:	Not reported
Caller Phone:	Not reported
Responsible Party:	Known
Responsible Party Name:	FREIGHT LEASING
Responsible Party Contact:	SAL FARO
Responsible Party Title:	PRESIDENT
Responsible Party Telphone:	201-354-2410
Responsible Party Street:	435 SCHILLER RD
Responsible Party Municipality:	ELIZABETH
Responsible Party State:	NJ
Responsible Party Zip:	Not reported
Responsible City,St,Zip:	ELIZABETH, NJ
Responsible Party County:	UNION
Local Municipality:	Not reported
Local Municipality Name:	DISP 193
Local Municipality Title:	NEWARK
Local Municipality Phone:	201-733-6000
Local Municipality Date:	12/05/1989
Local Municipality Time:	1503
Incident Name:	G OLDS
Incident Referred To:	DEQ
Incident Region:	ER1
Incident Phone:	OFFICE
Incident Date:	12/05/1989
Incident Name:	Not reported
Incident Referred To:	DEQ
Incident Region:	HQ1
Incident Phone:	Not reported
Incident Date:	Not reported
Comments: Not reported	
Date A310 Letter Printed:	Not reported
Date Local Authority Was Notified:	Not reported
Date Update:	Not reported
Date Report Faxed to Local Authority:	Not reported
Local Authority Notification Date:	Not reported
Reporter Name:	Not reported
Reporter Type:	Not reported
Rep Received Date:	Not reported
Reporter Title:	Not reported
Reporter Orgzn:	Not reported

ROADWAY (Continued) **S107055491**

Reporter Address:	Not reported
Reporter City,St,Zip:	Not reported
Reporter County:	Not reported
Incident Type:	Not reported
Incident Status:	Not reported
Incident Source Category:	Not reported
Incident Source Name:	Not reported
Incident Source Address:	Not reported
Incident Source Address 2:	Not reported
Incident Source City,St,Zip:	Not reported
Incident Source County:	Not reported
DEP Requested:	Not reported
Confidential:	Not reported

CB746 **MP 105.0 SNO N/B OUT RDWY** **NJ SPILLS** **S107054188**
Target **NJ TP** **N/A**
Property **NEWARK, NJ**

Site 2 of 3 in cluster CB

Actual: **10 ft.**
Focus Map: **3**

NJ SPILL:

Name:	MP 105.0 SNO N/B OUT RDWY
Address:	NJ TP
City,State,Zip:	NEWARK, NJ
Trenton Dispatch Log Number:	9566
Case Number:	89-08-21-0014
Notify Type:	Not reported
Date Received:	08/20/1989
Location:	Transport
Other Location:	Not reported
Incident Date:	08/20/1989
Incident Time:	2256
A310 Letter:	Yes
Ref. Code:	99
COMU:	0714
CAS Number:	Not reported
Hazardous:	Not reported
Incident Location:	Not reported
Facility Type:	Municipal
Facility Phone:	Not reported
Substance(s):	DIESEL FUEL
Substance Type:	Liquid
Substance Identity:	Known
TCPA Chemical:	No
Hazrds Material:	Yes
Amnt Released:	50 GAL
Release VE:	Estimate
Contained:	Yes
Release Type:	Terminated
Incident Desc:	Spill
Status at Spill:	Not reported
NJ Spill Date:	1989-08-21 00:00:00
NJ Spill Time:	Not reported
NJ Spill Name:	Not reported
NJ Spill Title:	OEM
NJ Spill Phone:	Not reported
Other Date:	Not reported
Other Time:	Not reported

MP 105.0 SNO N/B OUT RDWY (Continued) **S107054188**

Other Name:	Not reported
Other Title:	Not reported
Other Phone:	Not reported
Injuries:	No
Public Exposure:	No
Road Closed:	Not reported
Facility Evacuation:	No
Receiving Water:	Not reported
Public Evacuation:	No
Police at Scene:	Yes
Firemen at Scene:	No
Contamination of:	Not reported
Nature of Incident:	Other
Wind Direction/Speed:	0
Assistance Requested:	No
Memo. Of Understanding:	Not reported
Drill/trng Exercise:	Not reported
Operator:	CARM
Contact Name:	Not reported
Caller Name:	REDACTED
Caller Title:	Not reported
Caller Address:	Not reported
Caller City,St,Zip:	Not reported
Caller Phone:	Not reported
Responsible Party:	Known
Responsible Party Name:	WARNER ENTERPRISES
Responsible Party Contact:	DAVID MONTGOMERY
Responsible Party Title:	ADJUSTOR 800
Responsible Party Telphone:	800-228-0013
Responsible Party Street:	180 HWY 50 PO BOX 37
Responsible Party Municipality:	OMAHA
Responsible Party State:	NB
Responsible Party Zip:	Not reported
Responsible City,St,Zip:	OMAHA, NB
Responsible Party County:	Not reported
Local Municipality:	Not reported
Local Municipality Name:	NEWARK CITY PD
Local Municipality Title:	OPER 117
Local Municipality Phone:	733-6000
Local Municipality Date:	08/21/1989
Local Municipality Time:	0020
Incident Name:	BER HDQ
Incident Referred To:	DEQ
Incident Region:	HQ1
Incident Phone:	Not reported
Incident Date:	08/21/1989
Comments: Not reported	
Date A310 Letter Printed:	Not reported
Date Local Authority Was Notified:	Not reported
Date Update:	Not reported
Date Report Faxed to Local Authority:	Not reported
Local Authority Notification Date:	Not reported
Reporter Name:	Not reported
Reporter Type:	Not reported
Rep Received Date:	Not reported
Reporter Title:	Not reported
Reporter Orgzn:	Not reported

MP 105.0 SNO N/B OUT RDWY (Continued) **S107054188**

Reporter Address:	Not reported
Reporter City,St,Zip:	Not reported
Reporter County:	Not reported
Incident Type:	Not reported
Incident Status:	Not reported
Incident Source Category:	Not reported
Incident Source Name:	Not reported
Incident Source Address:	Not reported
Incident Source Address 2:	Not reported
Incident Source City,St,Zip:	Not reported
Incident Source County:	Not reported
DEP Requested:	Not reported
Confidential:	Not reported

CB747 **105 NO. BOUND ON THE OUT.** **NJ SPILLS** **S107049416**
Target **NJ TURNPIKE** **N/A**
Property **NEWARK, NJ**

Site 3 of 3 in cluster CB

Actual: **10 ft.**

Focus Map: **3**

NJ SPILL:

Name:	105 NO. BOUND ON THE OUT.
Address:	NJ TURNPIKE
City,State,Zip:	NEWARK, NJ
Trenton Dispatch Log Number:	7115
Case Number:	88-08-17-1849
Notify Type:	Not reported
Date Received:	08/17/1988
Location:	Transport
Other Location:	Not reported
Incident Date:	08/17/1988
Incident Time:	1811
A310 Letter:	Yes
Ref. Code:	001
COMU:	0714
CAS Number:	Not reported
Hazardous:	Not reported
Incident Location:	Not reported
Facility Type:	Municipal
Facility Phone:	N/A
Substance(s):	DIESEL FUEL
Substance Type:	Liquid
Substance Identity:	Known
TCPA Chemical:	No
Hazrds Material:	Yes
Amnt Released:	5-10 GALS.
Release VE:	Estimate
Contained:	Yes
Release Type:	Terminated
Incident Desc:	SPILL-MVA
Status at Spill:	Not reported
NJ Spill Date:	1988-08-17 00:00:00
NJ Spill Time:	PM
NJ Spill Name:	Not reported
NJ Spill Title:	NJSP OEM
NJ Spill Phone:	TELEFAX
Other Date:	Not reported
Other Time:	Not reported

105 NO. BOUND ON THE OUT. (Continued) **S107049416**

Other Name:	Not reported
Other Title:	Not reported
Other Phone:	Not reported
Injuries:	No
Public Exposure:	Yes
Road Closed:	Not reported
Facility Evacuation:	No
Receiving Water:	NONE
Public Evacuation:	No
Police at Scene:	Yes
Firemen at Scene:	Yes
Contamination of:	Land
Nature of Incident:	Citizen
Wind Direction/Speed:	0
Assistance Requested:	No
Memo. Of Understanding:	Not reported
Drill/trng Exercise:	Not reported
Operator:	CARM
Contact Name:	Not reported
Caller Name:	REDACTED
Caller Title:	Not reported
Caller Address:	Not reported
Caller City,St,Zip:	Not reported
Caller Phone:	Not reported
Responsible Party:	Known
Responsible Party Name:	PAULS TRUCKING
Responsible Party Contact:	N/A
Responsible Party Title:	N/A
Responsible Party Telphone:	800-272-1010
Responsible Party Street:	286 HOMESTEAD AVE
Responsible Party Municipality:	AVENEL
Responsible Party State:	NJ
Responsible Party Zip:	Not reported
Responsible City,St,Zip:	AVENEL, NJ
Responsible Party County:	MIDDLESEX
Local Municipality:	Not reported
Local Municipality Name:	DISPT. #115
Local Municipality Title:	NEWARK P.D.
Local Municipality Phone:	201-733-6000
Local Municipality Date:	08/17/1988
Local Municipality Time:	1909
Incident Name:	LES JONES
Incident Referred To:	DEQ
Incident Region:	ER1
Incident Phone:	HOME
Incident Date:	08/17/1988
Incident Name:	Not reported
Incident Referred To:	DEQ
Incident Region:	HQ1
Incident Phone:	Not reported
Incident Date:	Not reported
Comments: Not reported	
Date A310 Letter Printed:	Not reported
Date Local Authority Was Notified:	Not reported
Date Update:	Not reported
Date Report Faxed to Local Authority:	Not reported
Local Authority Notification Date:	Not reported

105 NO. BOUND ON THE OUT. (Continued) **S107049416**

Reporter Name:	Not reported
Reporter Type:	Not reported
Rep Received Date:	Not reported
Reporter Title:	Not reported
Reporter Orgzn:	Not reported
Reporter Address:	Not reported
Reporter City,St,Zip:	Not reported
Reporter County:	Not reported
Incident Type:	Not reported
Incident Status:	Not reported
Incident Source Category:	Not reported
Incident Source Name:	Not reported
Incident Source Address:	Not reported
Incident Source Address 2:	Not reported
Incident Source City,St,Zip:	Not reported
Incident Source County:	Not reported
DEP Requested:	Not reported
Confidential:	Not reported

CC748 **VACANT LOT AT** **NJ Release** **S102225608**
Target **FOOT OF SUYDAM AVE** **N/A**
Property **JERSEY CITY, NJ**

Site 1 of 2 in cluster CC

Actual: **14 ft.**

Focus Map: **5**

NJ Release:

Name:	VACANT LOT AT
Address:	FOOT OF SUYDAM AVE
City,State,Zip:	JERSEY CITY, NJ
Facility Type:	Commercial
Facility Phone:	Not reported
Incident Date:	04/23/1996
Incident Time:	1022
Trenton Dispatch Log Number:	6161
Case Number:	96-4-23-1057-27
Date Received:	04/23/1996
Nature of Incident:	Municipal
Operator:	JULIE1
Incident Type:	Not reported
Incident Location:	Not reported
Location:	Other
Other Location:	Not reported
Contact Name:	Not reported
Caller Name:	REDACTED
Caller Title:	Not reported
Caller Address:	Not reported
Caller City,St,Zip:	Not reported
Caller Telephone:	Not reported
Substance(s):	OIL MOTOR
Substance Type:	Liquid
Substance Identity:	Known
CAS Number:	Not reported
A310 Letter:	No
TCPA Chemical:	No
Hazrds Material:	Yes
COMU:	0906
Ref. Code:	001
Amt Released:	10 GALS

VACANT LOT AT (Continued) **S102225608**

Contained:	Yes
Release Type:	Terminated
Release VE:	Estimate
Injuries:	No
Public Exposure:	No
Facility Evacuation:	No
Police at Scene:	No
Firemen at Scene:	Yes
Contamination of:	Land
Receiving Water:	NONE
Status at Spill:	2/55 GAL DRUMS ABANDONED AND LEAKING.REMOVAL BEING DONE
NJ Spill Date:	Not reported
NJ Spill Time:	Not reported
NJ Spill Name:	Not reported
NJ Spill Title:	Not reported
NJ Spill Phone:	Not reported
Other Date:	Not reported
Other Time:	Not reported
Other Name:	Not reported
Other Title:	Not reported
Other Telephone:	Not reported
Public Evacuation:	No
Assistance Requested:	No
Wind Direction/Speed:	Not reported
Local Municipality Notified:	Not reported
Local Municipality Name:	Not reported
Local Municipality Title:	Not reported
Local Municipality Telephone:	Not reported
Local Municipality Date:	Not reported
Local Municipality Time:	Not reported
Incident Description:	Abandoned Containers,Spil
Incident Name:	BRUCE DOYLE
Incident Referred To:	DRPSR
Incident Region:	ER1
Incident Telephone:	Office,Faxed
Incident Date:	04/23/1996
Incident time:	1103
Incident ITM:	B
Comments:	Not reported
Date A310 Letter Printed:	Not reported
Date Local Authority Was Notified:	Not reported
Date Updated:	Not reported
Date Report Faxed to Local Authority:	Not reported
Local Authority Notification Date:	Not reported
Rep Receive Date:	Not reported
Reporter Type:	Not reported
Reporter Name:	Not reported
Reporter Title:	Not reported
Reporter Org:	Not reported
Reporter Address:	Not reported
Reporter City,St,Zip:	Not reported
Reporter County:	Not reported
Incident Status:	Not reported
Incident Category Source:	Not reported
Incident Source Name:	Not reported
Incident Source Address:	Not reported
Incident Source Address 2:	Not reported

VACANT LOT AT (Continued) **S102225608**

Incident Source City,St,Zip:	Not reported
Incident Source County:	Not reported
DEP Requested:	Not reported
Confidential:	Not reported
Notify Type:	Not reported
Road Closed:	Not reported
Direction:	Not reported
Responsible Party:	UnKnown
Responsible Party Name:	Not reported
Responsible Party Contact:	Not reported
Responsible Party Title:	Not reported
Responsible Party Phone:	Not reported
Responsible Party Street:	Not reported
Responsible Party County:	Not reported
Responsible Party City,St,Zip:	Not reported
Memo. Of Understanding:	Not reported
Drill/trng Exercise:	Not reported
Hazardous:	Not reported

CD749 **NJ TURNPIKE UNDER RAMP @ EXIT 14** **NJ NJEMS** **S113652907**
Target Property **NEW JERSEY TPKE MM 104.7** **N/A**
NEWARK, NJ 07199

Site 1 of 2 in cluster CD

Actual: **10 ft.**
Focus Map: **3**

NJEMS:

Name:	NJ TURNPIKE UNDER RAMP @ EXIT 14
Address:	NEW JERSEY TPKE MM 104.7
City,State,Zip:	NEWARK, NJ 07199
Site Id:	86647
Municipality:	NEWARK CITY
Municipality Name From Spatial Overlay:	NEWARK CITY
GNIS Civil Code For Municipality:	885317
Municipal Code (NJ-1040):	0714
X Coord:	588256
Y Coord:	683153
Coord System:	NJ STATE PLANE (NAD83) - USFEET
Coord Type:	Approx. Addr. Match
Coord Orign:	DEP-Program
State Standard Numeric Code From Spatial Overlay:	0714
Unique Feature Number For Municipality From Spatial Overlay:	3401351000
Eleven Digit Hydrologic Unit Code From Spatial Overlay):	02030104010
Fourteen Digit Hydrologic Unit Code From Spatial Overlay:	02030104010010
Watershed Management Area Number From Spatial Overlay:	07
Watershed Management Area Name From Spatial Overlay:	Arthur Kill
Water Region Code From Spatial Overlay:	2
Water Region Name From Spatial Overlay:	Raritan
Sub Watershed Name From Overlay:	Newark Airport Peripheral Ditch
Watershed Name From Spatial Overlay:	Newark Bay / Kill Van Kull / Upr NY Bay

CD750 **NJ TURNPIKE UNDER RAMP @ EXIT 14** **FINDS** **1010480485**
Target **NEW JERSEY TPKE MM 104.7** **N/A**
Property **NEWARK, NJ 07199**

Site 2 of 2 in cluster CD

Actual: **10 ft.**

FINDS:
Registry ID: 110032031977

Focus Map: **3**

Click Here:

Environmental Interest/Information System:
NJ-NJEMS (New Jersey - New Jersey Environmental Management System).
The Department of Environmental Protection (NJDEP) manages large databases of environmental information in this integrated system.

Click this hyperlink while viewing on your computer to access additional FINDS: detail in the EDR Site Report.

CE751 **NORTHERN DIVISION MAINTENANCE - TURNPIKE** **NJ AIRS** **S121096266**
Target **NJ TPKE MM 104.7 S** **N/A**
Property **NEWARK, NJ 07102**

Site 1 of 10 in cluster CE

Actual: **9 ft.**

AIRS:

Focus Map: **3**

Name:	NORTHERN DIVISION MAINTENANCE - TURNPIKE
Address:	NJ TPKE MM 104.7 S
City,State,Zip:	NEWARK, NJ 07102
Emission Year:	Not reported
Facility Number:	A0821
NAICS Code:	Not reported
Pollutant Name:	Not reported
Tons/Year lbs/Year For Taps 1000 Tons/Year For CO2:	Not reported
Tons/Season (5/1-9/30):	Not reported
Lbs/Day Peak Ozone Season (6/1-8/31):	Not reported
Lbs/Day Co-season (12/1-2/31):	Not reported
Permit of Emission:	PERMIT
X Coordinate:	587385
Y Coordinate:	683146
Coordinate Units:	NJ State Plane (NAD83) - USFEET
Coordinate Type:	Approx. Addr. Match
Active Number:	GEN080001
Active Type Description:	(GP-004) Gasoline Dispensing
Document Status:	Superseded (Archived)
Expiration Date:	10/05/2013
Active Flag:	Y
NAICS Description:	Not reported
TPY of Fugitive Emissions:	Not reported
TPY of Non-Fugitive Emissions:	Not reported
Ozone Season Non-Fugitives:	Not reported
Ozone Season Fugitive:	Not reported
May Sep Fugitive QTY:	Not reported
May Sep Total QTY:	Not reported
Effective Start Date:	01/01/1900

Name:	NORTHERN DIVISION MAINTENANCE - TURNPIKE
Address:	NJ TPKE MM 104.7 S
City,State,Zip:	NEWARK, NJ 07102
Emission Year:	Not reported
Facility Number:	A0821

NORTHERN DIVISION MAINTENANCE - TURNPIKE (Continued) **S121096266**

NAICS Code:	Not reported
Pollutant Name:	Not reported
Tons/Year lbs/Year For Taps 1000 Tons/Year For CO2:	Not reported
Tons/Season (5/1-9/30):	Not reported
Lbs/Day Peak Ozone Season (6/1-8/31):	Not reported
Lbs/Day Co-season (12/1-2/31):	Not reported
Permit of Emission:	PERMIT
X Coordinate:	587385
Y Coordinate:	683146
Coordinate Units:	NJ State Plane (NAD83) - USFEET
Coordinate Type:	Approx. Addr. Match
Active Number:	GEN130001
Active Type Description:	(GP-004A) Fuel Dispensing Facility
Document Status:	Superseded (Archived)
Expiration Date:	08/28/2018
Active Flag:	Y
NAICS Description:	Not reported
TPY of Fugitive Emissions:	Not reported
TPY of Non-Fugitive Emissions:	Not reported
Ozone Season Non-Fugitives:	Not reported
Ozone Season Fugitive:	Not reported
May Sep Fugitive QTY:	Not reported
May Sep Total QTY:	Not reported
Effective Start Date:	01/01/1900

Name:	NORTHERN DIVISION MAINTENANCE - TURNPIKE
Address:	NJ TPKE MM 104.7 S
City,State,Zip:	NEWARK, NJ 07102
Emission Year:	Not reported
Facility Number:	A0821
NAICS Code:	Not reported
Pollutant Name:	Not reported
Tons/Year lbs/Year For Taps 1000 Tons/Year For CO2:	Not reported
Tons/Season (5/1-9/30):	Not reported
Lbs/Day Peak Ozone Season (6/1-8/31):	Not reported
Lbs/Day Co-season (12/1-2/31):	Not reported
Permit of Emission:	PERMIT
X Coordinate:	587385
Y Coordinate:	683146
Coordinate Units:	NJ State Plane (NAD83) - USFEET
Coordinate Type:	Approx. Addr. Match
Active Number:	PCP960002
Active Type Description:	Construction of New Source
Document Status:	Superseded (Archived)
Expiration Date:	10/28/1998
Active Flag:	Y
NAICS Description:	Not reported
TPY of Fugitive Emissions:	Not reported
TPY of Non-Fugitive Emissions:	Not reported
Ozone Season Non-Fugitives:	Not reported
Ozone Season Fugitive:	Not reported
May Sep Fugitive QTY:	Not reported
May Sep Total QTY:	Not reported
Effective Start Date:	01/01/1900

Name:	NORTHERN DIVISION MAINTENANCE - TURNPIKE
Address:	NJ TPKE MM 104.7 S

NORTHERN DIVISION MAINTENANCE - TURNPIKE (Continued) **S121096266**

City,State,Zip:	NEWARK, NJ 07102
Emission Year:	Not reported
Facility Number:	A0821
NAICS Code:	Not reported
Pollutant Name:	Not reported
Tons/Year lbs/Year For Taps 1000 Tons/Year For CO2:	Not reported
Tons/Season (5/1-9/30):	Not reported
Lbs/Day Peak Ozone Season (6/1-8/31):	Not reported
Lbs/Day Co-season (12/1-2/31):	Not reported
Permit of Emission:	PERMIT
X Coordinate:	587385
Y Coordinate:	683146
Coordinate Units:	NJ State Plane (NAD83) - USFEET
Coordinate Type:	Approx. Addr. Match
Active Number:	GEN990001
Active Type Description:	(GP-004) Gasoline Dispensing
Document Status:	Terminated
Expiration Date:	03/29/2009
Active Flag:	Y
NAICS Description:	Not reported
TPY of Fugitive Emissions:	Not reported
TPY of Non-Fugitive Emissions:	Not reported
Ozone Season Non-Fugitives:	Not reported
Ozone Season Fugitive:	Not reported
May Sep Fugitive QTY:	Not reported
May Sep Total QTY:	Not reported
Effective Start Date:	01/01/1900

Name:	NORTHERN DIVISION MAINTENANCE - TURNPIKE
Address:	NJ TPKE MM 104.7 S
City,State,Zip:	NEWARK, NJ 07102
Emission Year:	Not reported
Facility Number:	A0821
NAICS Code:	Not reported
Pollutant Name:	Not reported
Tons/Year lbs/Year For Taps 1000 Tons/Year For CO2:	Not reported
Tons/Season (5/1-9/30):	Not reported
Lbs/Day Peak Ozone Season (6/1-8/31):	Not reported
Lbs/Day Co-season (12/1-2/31):	Not reported
Permit of Emission:	PERMIT
X Coordinate:	587385
Y Coordinate:	683146
Coordinate Units:	NJ State Plane (NAD83) - USFEET
Coordinate Type:	Approx. Addr. Match
Active Number:	PCP960001
Active Type Description:	Construction of New Source
Document Status:	Superseded (Archived)
Expiration Date:	10/26/1998
Active Flag:	Y
NAICS Description:	Not reported
TPY of Fugitive Emissions:	Not reported
TPY of Non-Fugitive Emissions:	Not reported
Ozone Season Non-Fugitives:	Not reported
Ozone Season Fugitive:	Not reported
May Sep Fugitive QTY:	Not reported
May Sep Total QTY:	Not reported
Effective Start Date:	01/01/1900

NORTHERN DIVISION MAINTENANCE - TURNPIKE (Continued) **S121096266**

Name:	NORTHERN DIVISION MAINTENANCE - TURNPIKE
Address:	NJ TPKE MM 104.7 S
City,State,Zip:	NEWARK, NJ 07102
Emission Year:	Not reported
Facility Number:	A0821
NAICS Code:	Not reported
Pollutant Name:	Not reported
Tons/Year lbs/Year For Taps 1000 Tons/Year For CO2:	Not reported
Tons/Season (5/1-9/30):	Not reported
Lbs/Day Peak Ozone Season (6/1-8/31):	Not reported
Lbs/Day Co-season (12/1-2/31):	Not reported
Permit of Emission:	PERMIT
X Coordinate:	587385
Y Coordinate:	683146
Coordinate Units:	NJ State Plane (NAD83) - USFEET
Coordinate Type:	Approx. Addr. Match
Active Number:	GEN180001
Active Type Description:	(GP-004B) Fuel Dispensing Facility - Phase 1 Only
Document Status:	Approved
Expiration Date:	09/18/2023
Active Flag:	Y
NAICS Description:	Not reported
TPY of Fugitive Emissions:	Not reported
TPY of Non-Fugitive Emissions:	Not reported
Ozone Season Non-Fugitives:	Not reported
Ozone Season Fugitive:	Not reported
May Sep Fugitive QTY:	Not reported
May Sep Total QTY:	Not reported
Effective Start Date:	01/01/1900

CE752 **NORTHERN DIVISION MAINTENANCE DISTRICT 7** **NJ AIRS** **S121092274**
Target **NJ TPKE MM 104.7 S** **N/A**
Property **NEWARK, NJ 07101**

Site 2 of 10 in cluster CE

Actual: **9 ft.**

Focus Map: **3**

AIRS:

Name:	NORTHERN DIVISION MAINTENANCE DISTRICT 7
Address:	NJ TPKE MM 104.7 S
City,State,Zip:	NEWARK, NJ 07101
Emission Year:	Not reported
Facility Number:	05563
NAICS Code:	Not reported
Pollutant Name:	Not reported
Tons/Year lbs/Year For Taps 1000 Tons/Year For CO2:	Not reported
Tons/Season (5/1-9/30):	Not reported
Lbs/Day Peak Ozone Season (6/1-8/31):	Not reported
Lbs/Day Co-season (12/1-2/31):	Not reported
Permit of Emission:	PERMIT
X Coordinate:	587385
Y Coordinate:	683146
Coordinate Units:	NJ State Plane (NAD83) - USFEET
Coordinate Type:	Approx. Addr. Match
Active Number:	GEN080001
Active Type Description:	(GP-005) Emergency Generator
Document Status:	Superseded (Archived)
Expiration Date:	11/18/2018
Active Flag:	Y

NORTHERN DIVISION MAINTENANCE DISTRICT 7 (Continued) **S121092274**

NAICS Description:	Not reported
TPY of Fugitive Emissions:	Not reported
TPY of Non-Fugitive Emissions:	Not reported
Ozone Season Non-Fugitives:	Not reported
Ozone Season Fugitive:	Not reported
May Sep Fugitive QTY:	Not reported
May Sep Total QTY:	Not reported
Effective Start Date:	11/18/2013
Name:	NORTHERN DIVISION MAINTENANCE DISTRICT 7
Address:	NJ TPKE MM 104.7 S
City,State,Zip:	NEWARK, NJ 07101
Emission Year:	Not reported
Facility Number:	05563
NAICS Code:	Not reported
Pollutant Name:	Not reported
Tons/Year lbs/Year For Taps 1000 Tons/Year For CO2:	Not reported
Tons/Season (5/1-9/30):	Not reported
Lbs/Day Peak Ozone Season (6/1-8/31):	Not reported
Lbs/Day Co-season (12/1-2/31):	Not reported
Permit of Emission:	PERMIT
X Coordinate:	587385
Y Coordinate:	683146
Coordinate Units:	NJ State Plane (NAD83) - USFEET
Coordinate Type:	Approx. Addr. Match
Active Number:	GEN080003
Active Type Description:	(GP-006A) Boiler Heater
Document Status:	Auto-Killed
Expiration Date:	11/25/2013
Active Flag:	Y
NAICS Description:	Not reported
TPY of Fugitive Emissions:	Not reported
TPY of Non-Fugitive Emissions:	Not reported
Ozone Season Non-Fugitives:	Not reported
Ozone Season Fugitive:	Not reported
May Sep Fugitive QTY:	Not reported
May Sep Total QTY:	Not reported
Effective Start Date:	11/26/2008
Name:	NORTHERN DIVISION MAINTENANCE DISTRICT 7
Address:	NJ TPKE MM 104.7 S
City,State,Zip:	NEWARK, NJ 07101
Emission Year:	Not reported
Facility Number:	05563
NAICS Code:	Not reported
Pollutant Name:	Not reported
Tons/Year lbs/Year For Taps 1000 Tons/Year For CO2:	Not reported
Tons/Season (5/1-9/30):	Not reported
Lbs/Day Peak Ozone Season (6/1-8/31):	Not reported
Lbs/Day Co-season (12/1-2/31):	Not reported
Permit of Emission:	PERMIT
X Coordinate:	587385
Y Coordinate:	683146
Coordinate Units:	NJ State Plane (NAD83) - USFEET
Coordinate Type:	Approx. Addr. Match
Active Number:	GEN120001
Active Type Description:	(GP-017) Boilers < 5 MMBTU/hr

NORTHERN DIVISION MAINTENANCE DISTRICT 7 (Continued) **S121092274**

Document Status:	Superseded (Archived)
Expiration Date:	02/15/2018
Active Flag:	Y
NAICS Description:	Not reported
TPY of Fugitive Emissions:	Not reported
TPY of Non-Fugitive Emissions:	Not reported
Ozone Season Non-Fugitives:	Not reported
Ozone Season Fugitive:	Not reported
May Sep Fugitive QTY:	Not reported
May Sep Total QTY:	Not reported
Effective Start Date:	02/15/2013
Name:	NORTHERN DIVISION MAINTENANCE DISTRICT 7
Address:	NJ TPKE MM 104.7 S
City,State,Zip:	NEWARK, NJ 07101
Emission Year:	Not reported
Facility Number:	05563
NAICS Code:	Not reported
Pollutant Name:	Not reported
Tons/Year lbs/Year For Taps 1000 Tons/Year For CO2:	Not reported
Tons/Season (5/1-9/30):	Not reported
Lbs/Day Peak Ozone Season (6/1-8/31):	Not reported
Lbs/Day Co-season (12/1-2/31):	Not reported
Permit of Emission:	PERMIT
X Coordinate:	587385
Y Coordinate:	683146
Coordinate Units:	NJ State Plane (NAD83) - USFEET
Coordinate Type:	Approx. Addr. Match
Active Number:	GEN140001
Active Type Description:	(GP-005A) Emergency Generators Burning Distillate Fuels
Document Status:	Superseded (Archived)
Expiration Date:	10/28/2019
Active Flag:	Y
NAICS Description:	Not reported
TPY of Fugitive Emissions:	Not reported
TPY of Non-Fugitive Emissions:	Not reported
Ozone Season Non-Fugitives:	Not reported
Ozone Season Fugitive:	Not reported
May Sep Fugitive QTY:	Not reported
May Sep Total QTY:	Not reported
Effective Start Date:	10/28/2014
Name:	NORTHERN DIVISION MAINTENANCE DISTRICT 7
Address:	NJ TPKE MM 104.7 S
City,State,Zip:	NEWARK, NJ 07101
Emission Year:	Not reported
Facility Number:	05563
NAICS Code:	Not reported
Pollutant Name:	Not reported
Tons/Year lbs/Year For Taps 1000 Tons/Year For CO2:	Not reported
Tons/Season (5/1-9/30):	Not reported
Lbs/Day Peak Ozone Season (6/1-8/31):	Not reported
Lbs/Day Co-season (12/1-2/31):	Not reported
Permit of Emission:	PERMIT
X Coordinate:	587385
Y Coordinate:	683146
Coordinate Units:	NJ State Plane (NAD83) - USFEET

NORTHERN DIVISION MAINTENANCE DISTRICT 7 (Continued) **S121092274**

Coordinate Type:	Approx. Addr. Match
Active Number:	GEN140002
Active Type Description:	(GP-019) Portable Equipment
Document Status:	Superseded (Archived)
Expiration Date:	09/24/2019
Active Flag:	Y
NAICS Description:	Not reported
TPY of Fugitive Emissions:	Not reported
TPY of Non-Fugitive Emissions:	Not reported
Ozone Season Non-Fugitives:	Not reported
Ozone Season Fugitive:	Not reported
May Sep Fugitive QTY:	Not reported
May Sep Total QTY:	Not reported
Effective Start Date:	09/24/2014

Name:	NORTHERN DIVISION MAINTENANCE DISTRICT 7
Address:	NJ TPKE MM 104.7 S
City,State,Zip:	NEWARK, NJ 07101
Emission Year:	Not reported
Facility Number:	05563
NAICS Code:	Not reported
Pollutant Name:	Not reported
Tons/Year lbs/Year For Taps 1000 Tons/Year For CO2:	Not reported
Tons/Season (5/1-9/30):	Not reported
Lbs/Day Peak Ozone Season (6/1-8/31):	Not reported
Lbs/Day Co-season (12/1-2/31):	Not reported
Permit of Emission:	PERMIT
X Coordinate:	587385
Y Coordinate:	683146
Coordinate Units:	NJ State Plane (NAD83) - USFEET
Coordinate Type:	Approx. Addr. Match
Active Number:	PCP960001
Active Type Description:	Construction of New Source
Document Status:	Superseded (Archived)
Expiration Date:	09/22/2012
Active Flag:	Y
NAICS Description:	Not reported
TPY of Fugitive Emissions:	Not reported
TPY of Non-Fugitive Emissions:	Not reported
Ozone Season Non-Fugitives:	Not reported
Ozone Season Fugitive:	Not reported
May Sep Fugitive QTY:	Not reported
May Sep Total QTY:	Not reported
Effective Start Date:	09/22/1987

Name:	NORTHERN DIVISION MAINTENANCE DISTRICT 7
Address:	NJ TPKE MM 104.7 S
City,State,Zip:	NEWARK, NJ 07101
Emission Year:	Not reported
Facility Number:	05563
NAICS Code:	Not reported
Pollutant Name:	Not reported
Tons/Year lbs/Year For Taps 1000 Tons/Year For CO2:	Not reported
Tons/Season (5/1-9/30):	Not reported
Lbs/Day Peak Ozone Season (6/1-8/31):	Not reported
Lbs/Day Co-season (12/1-2/31):	Not reported
Permit of Emission:	PERMIT

NORTHERN DIVISION MAINTENANCE DISTRICT 7 (Continued) **S121092274**

X Coordinate:	587385
Y Coordinate:	683146
Coordinate Units:	NJ State Plane (NAD83) - USFEET
Coordinate Type:	Approx. Addr. Match
Active Number:	GEN160002
Active Type Description:	(GP-005A) Emergency Generators Burning Distillate Fuels
Document Status:	Approved
Expiration Date:	08/12/2021
Active Flag:	Y
NAICS Description:	Not reported
TPY of Fugitive Emissions:	Not reported
TPY of Non-Fugitive Emissions:	Not reported
Ozone Season Non-Fugitives:	Not reported
Ozone Season Fugitive:	Not reported
May Sep Fugitive QTY:	Not reported
May Sep Total QTY:	Not reported
Effective Start Date:	08/12/2016

Name:	NORTHERN DIVISION MAINTENANCE DISTRICT 7
Address:	NJ TPKE MM 104.7 S
City,State,Zip:	NEWARK, NJ 07101
Emission Year:	Not reported
Facility Number:	05563
NAICS Code:	Not reported
Pollutant Name:	Not reported
Tons/Year lbs/Year For Taps 1000 Tons/Year For CO2:	Not reported
Tons/Season (5/1-9/30):	Not reported
Lbs/Day Peak Ozone Season (6/1-8/31):	Not reported
Lbs/Day Co-season (12/1-2/31):	Not reported
Permit of Emission:	PERMIT
X Coordinate:	587385
Y Coordinate:	683146
Coordinate Units:	NJ State Plane (NAD83) - USFEET
Coordinate Type:	Approx. Addr. Match
Active Number:	GEN170001
Active Type Description:	(GP-017A) Boilers < 5 MMBTU/hr
Document Status:	Superseded (Archived)
Expiration Date:	10/11/2022
Active Flag:	Y
NAICS Description:	Not reported
TPY of Fugitive Emissions:	Not reported
TPY of Non-Fugitive Emissions:	Not reported
Ozone Season Non-Fugitives:	Not reported
Ozone Season Fugitive:	Not reported
May Sep Fugitive QTY:	Not reported
May Sep Total QTY:	Not reported
Effective Start Date:	10/11/2017

Name:	NORTHERN DIVISION MAINTENANCE DISTRICT 7
Address:	NJ TPKE MM 104.7 S
City,State,Zip:	NEWARK, NJ 07101
Emission Year:	Not reported
Facility Number:	05563
NAICS Code:	Not reported
Pollutant Name:	Not reported
Tons/Year lbs/Year For Taps 1000 Tons/Year For CO2:	Not reported
Tons/Season (5/1-9/30):	Not reported

NORTHERN DIVISION MAINTENANCE DISTRICT 7 (Continued) **S121092274**

Lbs/Day Peak Ozone Season (6/1-8/31):	Not reported
Lbs/Day Co-season (12/1-2/31):	Not reported
Permit of Emission:	PERMIT
X Coordinate:	587385
Y Coordinate:	683146
Coordinate Units:	NJ State Plane (NAD83) - USFEET
Coordinate Type:	Approx. Addr. Match
Active Number:	GEN180001
Active Type Description:	(GP-017A) Boilers < 5 MMBTU/hr
Document Status:	Approved
Expiration Date:	05/08/2023
Active Flag:	Y
NAICS Description:	Not reported
TPY of Fugitive Emissions:	Not reported
TPY of Non-Fugitive Emissions:	Not reported
Ozone Season Non-Fugitives:	Not reported
Ozone Season Fugitive:	Not reported
May Sep Fugitive QTY:	Not reported
May Sep Total QTY:	Not reported
Effective Start Date:	05/08/2018

Name:	NORTHERN DIVISION MAINTENANCE DISTRICT 7
Address:	NJ TPKE MM 104.7 S
City,State,Zip:	NEWARK, NJ 07101
Emission Year:	Not reported
Facility Number:	05563
NAICS Code:	Not reported
Pollutant Name:	Not reported
Tons/Year lbs/Year For Taps 1000 Tons/Year For CO2:	Not reported
Tons/Season (5/1-9/30):	Not reported
Lbs/Day Peak Ozone Season (6/1-8/31):	Not reported
Lbs/Day Co-season (12/1-2/31):	Not reported
Permit of Emission:	PERMIT
X Coordinate:	587385
Y Coordinate:	683146
Coordinate Units:	NJ State Plane (NAD83) - USFEET
Coordinate Type:	Approx. Addr. Match
Active Number:	GEN180002
Active Type Description:	(GP-005B) Emergency Generator(s) Burning Gaseous Fuels
Document Status:	Approved
Expiration Date:	09/24/2023
Active Flag:	Y
NAICS Description:	Not reported
TPY of Fugitive Emissions:	Not reported
TPY of Non-Fugitive Emissions:	Not reported
Ozone Season Non-Fugitives:	Not reported
Ozone Season Fugitive:	Not reported
May Sep Fugitive QTY:	Not reported
May Sep Total QTY:	Not reported
Effective Start Date:	09/24/2018

Name:	NORTHERN DIVISION MAINTENANCE DISTRICT 7
Address:	NJ TPKE MM 104.7 S
City,State,Zip:	NEWARK, NJ 07101
Emission Year:	Not reported
Facility Number:	05563
NAICS Code:	Not reported

NORTHERN DIVISION MAINTENANCE DISTRICT 7 (Continued) **S121092274**

Pollutant Name:	Not reported
Tons/Year lbs/Year For Taps 1000 Tons/Year For CO2:	Not reported
Tons/Season (5/1-9/30):	Not reported
Lbs/Day Peak Ozone Season (6/1-8/31):	Not reported
Lbs/Day Co-season (12/1-2/31):	Not reported
Permit of Emission:	PERMIT
X Coordinate:	587385
Y Coordinate:	683146
Coordinate Units:	NJ State Plane (NAD83) - USFEET
Coordinate Type:	Approx. Addr. Match
Active Number:	GEN160001
Active Type Description:	(GP-005A) Emergency Generators Burning Distillate Fuels
Document Status:	Superseded (Archived)
Expiration Date:	10/27/2019
Active Flag:	Y
NAICS Description:	Not reported
TPY of Fugitive Emissions:	Not reported
TPY of Non-Fugitive Emissions:	Not reported
Ozone Season Non-Fugitives:	Not reported
Ozone Season Fugitive:	Not reported
May Sep Fugitive QTY:	Not reported
May Sep Total QTY:	Not reported
Effective Start Date:	10/28/2014

---

753 **IN MARSH AREA** **NJ Release** **S105343976**
Target **MORRIS PESIN DR** **N/A**
Property **JERSEY CITY, NJ**

Actual: **6 ft.**

Focus Map: **11**

NJ Release:

Name:	IN MARSH AREA
Address:	MORRIS PESIN DR
City,State,Zip:	JERSEY CITY, NJ
Facility Type:	Rural
Facility Phone:	Not reported
Incident Date:	06/07/1997
Incident Time:	Not reported
Trenton Dispatch Log Number:	7379
Case Number:	97-6-7-1258-07
Date Received:	06/07/1997
Nature of Incident:	Other
Operator:	JIMH
Incident Type:	Not reported
Incident Location:	Not reported
Location:	Other
Other Location:	Not reported
Contact Name:	Not reported
Caller Name:	REDACTED
Caller Title:	Not reported
Caller Address:	Not reported
Caller City,St,Zip:	Not reported
Caller Telephone:	Not reported
Substance(s):	NONE
Substance Type:	Not reported
Substance Identity:	Known
CAS Number:	Not reported
A310 Letter:	No
TCPA Chemical:	No
Hazrds Material:	No

IN MARSH AREA (Continued) **S105343976**

COMU:	0906
Ref. Code:	001
Amt Released:	Not reported
Contained:	Not reported
Release Type:	Not reported
Release VE:	Not reported
Injuries:	No
Public Exposure:	No
Facility Evacuation:	No
Police at Scene:	No
Firemen at Scene:	No
Contamination of:	NONE
Receiving Water:	Not reported
Status at Spill:	2-55 GAL DRUMS BY MARSH AND BY DUMPSTER IN PARK.
NJ Spill Date:	Not reported
NJ Spill Time:	Not reported
NJ Spill Name:	Not reported
NJ Spill Title:	Not reported
NJ Spill Phone:	Not reported
Other Date:	Not reported
Other Time:	Not reported
Other Name:	Not reported
Other Title:	Not reported
Other Telephone:	Not reported
Public Evacuation:	No
Assistance Requested:	Yes
Wind Direction/Speed:	Not reported
Local Municipality Notified:	Not reported
Local Municipality Name:	Not reported
Local Municipality Title:	Not reported
Local Municipality Telephone:	Not reported
Local Municipality Date:	Not reported
Local Municipality Time:	Not reported
Incident Description:	Abandoned Containers
Incident Name:	WALT JANICEK
Incident Referred To:	DRPSR
Incident Region:	ER1
Incident Telephone:	Home
Incident Date:	06/07/1997
Incident time:	1302
Incident ITM:	B
Comments: Not reported	
Date A310 Letter Printed:	Not reported
Date Local Authority Was Notified:	Not reported
Date Updated:	Not reported
Date Report Faxed to Local Authority:	Not reported
Local Authority Notification Date:	Not reported
Rep Receive Date:	Not reported
Reporter Type:	Not reported
Reporter Name:	Not reported
Reporter Title:	Not reported
Reporter Org:	Not reported
Reporter Address:	Not reported
Reporter City,St,Zip:	Not reported
Reporter County:	Not reported
Incident Status:	Not reported
Incident Category Source:	Not reported

IN MARSH AREA (Continued) **S105343976**

Incident Source Name:	Not reported
Incident Source Address:	Not reported
Incident Source Address 2:	Not reported
Incident Source City,St,Zip:	Not reported
Incident Source County:	Not reported
DEP Requested:	Not reported
Confidential:	Not reported
Notify Type:	Not reported
Road Closed:	Not reported
Direction:	Not reported
Responsible Party:	UnKnown
Responsible Party Name:	Not reported
Responsible Party Contact:	Not reported
Responsible Party Title:	Not reported
Responsible Party Phone:	Not reported
Responsible Party Street:	Not reported
Responsible Party County:	Not reported
Responsible Party City,St,Zip:	Not reported
Memo. Of Understanding:	Not reported
Drill/trng Exercise:	Not reported
Hazardous:	Not reported

---

754 **NORTHERN DIVISION MAINT** **NJ Release** **S101433316**
Target **MP 104.7 SOUTH** **N/A**
Property **NEWARK, NJ**

Actual:
33 ft.

Focus Map:
7

NJ Release:

Name:	NORTHERN DIVISION MAINT
Address:	MP 104.7 SOUTH
City,State,Zip:	NEWARK, NJ
Facility Type:	Industrial
Facility Phone:	Not reported
Incident Date:	02/03/1993
Incident Time:	1340
Trenton Dispatch Log Number:	1715
Case Number:	93-2-3-1346-36
Date Received:	02/03/1993
Nature of Incident:	Facility
Operator:	JIMH
Incident Type:	Not reported
Incident Location:	Not reported
Location:	Facility
Other Location:	Not reported
Contact Name:	Not reported
Caller Name:	REDACTED
Caller Title:	Not reported
Caller Address:	Not reported
Caller City,St,Zip:	Not reported
Caller Telephone:	Not reported
Substance(s):	OIL WASTE
Substance Type:	Liquid
Substance Identity:	Known
CAS Number:	Not reported
A310 Letter:	Yes
TCPA Chemical:	No
Hazrds Material:	Yes
COMU:	0714
Ref. Code:	046

NORTHERN DIVISION MAINT (Continued) **S101433316**

Amt Released:	UNK
Contained:	Yes
Release Type:	Terminated
Release VE:	Not reported
Injuries:	No
Public Exposure:	No
Facility Evacuation:	No
Police at Scene:	No
Firemen at Scene:	No
Contamination of:	Land
Receiving Water:	Not reported
Status at Spill:	REMOVAL OF 1-500 GALLON TANK.
NJ Spill Date:	Not reported
NJ Spill Time:	Not reported
NJ Spill Name:	Not reported
NJ Spill Title:	Not reported
NJ Spill Phone:	Not reported
Other Date:	Not reported
Other Time:	Not reported
Other Name:	Not reported
Other Title:	Not reported
Other Telephone:	Not reported
Public Evacuation:	No
Assistance Requested:	No
Wind Direction/Speed:	Not reported
Local Municipality Notified:	Not reported
Local Municipality Name:	NEWARK CITY
Local Municipality Title:	OPER 49
Local Municipality Telephone:	201-733-7400
Local Municipality Date:	02/03/1993
Local Municipality Time:	1349
Incident Description:	L.U.S.T.
Incident Name:	Not reported
Incident Referred To:	DRPSR
Incident Region:	BAC
Incident Telephone:	Faxed,Mailed
Incident Date:	02/03/1993
Incident time:	Not reported
Incident ITM:	B
Comments: Not reported	
Date A310 Letter Printed:	Not reported
Date Local Authority Was Notified:	Not reported
Date Updated:	Not reported
Date Report Faxed to Local Authority:	Not reported
Local Authority Notification Date:	Not reported
Rep Receive Date:	Not reported
Reporter Type:	Not reported
Reporter Name:	Not reported
Reporter Title:	Not reported
Reporter Org:	Not reported
Reporter Address:	Not reported
Reporter City,St,Zip:	Not reported
Reporter County:	Not reported
Incident Status:	Not reported
Incident Category Source:	Not reported
Incident Source Name:	Not reported
Incident Source Address:	Not reported

NORTHERN DIVISION MAINT (Continued) **S101433316**

Incident Source Address 2:	Not reported
Incident Source City,St,Zip:	Not reported
Incident Source County:	Not reported
DEP Requested:	Not reported
Confidential:	Not reported
Notify Type:	Not reported
Road Closed:	Not reported
Direction:	Not reported
Responsible Party:	Known
Responsible Party Name:	NJ TURNPIKE AUTHORIT
Responsible Party Contact:	MR.OAKLAND
Responsible Party Title:	FOREMAN
Responsible Party Phone:	Not reported
Responsible Party Street:	Not reported
Responsible Party County:	MERCER
Responsible Party City,St,Zip:	HIGHTSTOWN, NJ
Memo. Of Understanding:	Not reported
Drill/trng Exercise:	Not reported
Hazardous:	Not reported

CE755 **NEW JERSEY TURNPIKE EXPANSION** **NJ SHWS** **S109532217**
Target **NEW JERSEY TPKE** **NJ BROWNFIELDS** **N/A**
Property **NEWARK CITY, NJ 07102**

Site 3 of 10 in cluster CE

Actual:
10 ft.

Focus Map:
7

SHWS:

Name:	NEW JERSEY TURNPIKE EXPANSION
Address:	NEW JERSEY TPKE
City,State,Zip:	NEWARK CITY, NJ
Site ID:	124284
Status:	Active
Home Owner:	No
PI Number:	164203

Detail As Of April 2012:

X Coord Site:	Not reported
X Coord PI:	Not reported
Y Coord Site:	Not reported
Y Coord PI:	Not reported

BROWNFIELDS:

Name:	NEW JERSEY TURNPIKE EXPANSION
Address:	NEW JERSEY TPKE
City,State,Zip:	NEWARK CITY, NEWARK CITY 07102
Price:	Not reported
Assessed Value:	Not reported
Property Size:	Unknown
Annual Taxes:	Not reported
Representative Address:	Not reported
Representative City/State/Zip:	Not reported
Submitter Name:	Not reported
Submitter Address1:	Not reported
Submitter Address2:	Not reported
Submitter City:	Not reported
Submitter State:	Not reported
Submitter Zip:	Not reported
Submitter Email:	Not reported

NEW JERSEY TURNPIKE EXPANSION (Continued) **S109532217**

Submitter Phone:	Not reported
Transaction Type:	Not reported
Transfer Type:	Not reported
Site Number:	6295
X Coordinate:	587415
Y Coordinate:	683023
Coord:	587415:683023
AutoID:	Not reported
Ownership Type:	unknown
Ownership:	DEP Case
PStatus:	DEP Case
PI Number:	164203
Owner Name:	Not reported
Owner Address + Owner Street:	Not reported
Owner City:	Not reported
Owner State:	Not reported
Owner Zip Code:	Not reported
Owner County:	Not reported
Owner Phone:	9999999999
Owner Fax:	9999999999
Owner Email:	Not reported
Owner Organization:	Not reported
Authorized Representative:	Not reported
Auth Rep Relation to Owner:	Not reported
Municipal Contact Name:	Not reported
Municipal Contact Street:	Not reported
Municipal Contact City:	Not reported
Municipal Contact State:	Not reported
Municipal Contact Zip Code:	Not reported
Municipal Contact Phone:	9999999999
Municipal Contact Fax:	9999999999
Municipal Contact Email:	Not reported
Department:	Not reported
Municipal Contact Title:	Not reported
Contact Relation to Owner:	Not reported
Current Zoning:	Not reported
Proposed Zoning:	Not reported
Copy of Title Insurance:	Not reported
Block:	Not reported
Lot:	Not reported
Development Plan Completed:	Unknown
Market Study Completed:	Unknown
Current Activity:	Not reported
Current Operations:	Not reported
Prior Operations:	Not reported
Deed Restrictions:	Unknown
Easements:	Unknown
Buildings:	Not reported
Condition of Buildings:	Not reported
Square Footage:	Not reported
Total Buildable Space:	Not reported
Lease Price:	Not reported
Tax Certificate:	Unknown
Tax Lien:	Unknown
Other Liens/Judgements:	No
Traffic Study:	Unknown
Road Access:	Not reported

NEW JERSEY TURNPIKE EXPANSION (Continued) **S109532217**

Waterfront Access:	Unknown
Airport Access:	Unknown
Public Transportation Access:	Unknown
Major Highway Name:	Not reported
Major Highway Interchange:	Not reported
Major Highway Miles Away:	Not reported
Local Highway Name:	Not reported
Local Highway Interchange:	Not reported
Local Highway Miles Away:	Not reported
Rail Type:	Not reported
Rail Name:	Not reported
Rail Station:	Not reported
Rail Miles Away:	Not reported
Public Water:	Unknown
Electric:	Unknown
Gas:	Unknown
Public Sewer:	Unknown
Telephone:	Unknown
Cable:	Unknown
Fiber Optics:	Unknown
Wetlands:	No
Sensitive Ecosystems/Habitats:	No
Endangered Species:	No
Historic/Archeological Site:	No
100 Year Flood Plain:	No
500 Year Flood Plain:	No
Environmental Report Copies:	Yes
List Containing Site:	Not reported
Preliminary Assessment:	No
Site Investigation:	No
Remedial Investigation:	No
Remedial Action Workplan:	No
Voluntary Cleanup Program:	No
Environmental Litigation:	No
Remediation In Progress:	Yes
Remediation Estimated Complete Date:	Not reported
Regulatory sign-off:	No
Regulatory Sign-Off Description:	Not reported
Other Incentives:	No
Low Interest Rates:	No
HDSRF Grants:	No
TIF:	No
HDSRF Loans:	No
USA Loans:	No
USA Grants:	No
Designated Redevelopment Area:	No
Environmental Opportunity Zone:	No
Tax Rebate or Abatement:	No
Empowerment Zone (Federal):	No
Urban Coordinating Council Neighborhood:	No
Enterprise Community (Federal):	No
Urban Enterprise Zone:	No
Additional Comments:	1) Assigned to Program,8/6/2003 2) C1: No Formal Design - Source Known or Identified-Potential GW Contamination established 9/10/1993
County_int_FK:	7
Municipality_int_FK:	215
Planning Area Designation:	Planning Area 1

NEW JERSEY TURNPIKE EXPANSION (Continued) **S109532217**

Authorized Representative Email: Not reported
Authorized Representative Phone: 9999999999
General Comments: Not reported

CE756 **NJ TURNPIKE AUTH EXPANSION** **FINDS** **1007022980**
Target **NEW JERSEY TPKE** **N/A**
Property **NEWARK, NJ 07102**

Site 4 of 10 in cluster CE

Actual: **10 ft.**
Focus Map: **7**

FINDS:
Registry ID: 110029888352

Click Here:

Environmental Interest/Information System:
NJ-NJEMS (New Jersey - New Jersey Environmental Management System).
The Department of Environmental Protection (NJDEP) manages large databases of environmental information in this integrated system.

Click this hyperlink while viewing on your computer to access additional FINDS: detail in the EDR Site Report.

CE757 **NEW JERSEY TURNPIKE EXPANSION** **NJ HIST HWS** **S107493970**
Target **NJTP EXITS 10 TO 18** **N/A**
Property **NEWARK CITY, NJ 07102**

Site 5 of 10 in cluster CE

Actual: **10 ft.**
Focus Map: **7**

HIST SHWS:

Case Status:	**Active**
Status Date:	8/6/2003
Case ID:	164203
Contact:	BOMM
Sub Section Label:	A: Sites with On-Site Sources of Contamination
Site Municipality:	0714
Remedial Level Code:	C1
Classification exception area dt:	None
Classification exception area dt:	Not reported
Deed Notice Status:	None
Deed Notice Date:	Not reported
Engineering Control Status:	None
Engineering Control Date:	Not reported
National Priorities List Status:	Not reported
National Priorities List Date:	Not reported
X Coordinate:	587415
Y Coordinate:	683023
Coordinate System:	NJ State Plane (NAD83) - USFEET

CF758 **HUDSON COUNTY CHROMATE 07** **NJ SHWS** **S108973447**
Target **NEW JERSEY TPKE & COMMUNIPAW AVE** **NJ BROWNFIELDS** **N/A**
Property **JERSEY CITY, NJ 07304**

Site 1 of 5 in cluster CF

Actual: **19 ft.**

Focus Map: **11**

SHWS:

Name:	HUDSON COUNTY CHROMATE 07
Address:	NEW JERSEY TPKE & COMMUNIPAW AVE
City,State,Zip:	JERSEY CITY, NJ
Site ID:	66598
Status:	Active
Home Owner:	No
PI Number:	G000008635

Detail As Of April 2012:

X Coord Site:	614501
X Coord PI:	614501
Y Coord Site:	683105
Y Coord PI:	683105

BROWNFIELDS:

Name:	HUDSON COUNTY CHROMATE 07
Address:	NEW JERSEY TPKE & COMMUNIPAW AVE
City,State,Zip:	JERSEY CITY, JERSEY CITY 07304
Price:	Not reported
Assessed Value:	Not reported
Property Size:	Unknown
Annual Taxes:	Not reported
Representative Address:	Not reported
Representative City/State/Zip:	Not reported
Submitter Name:	Not reported
Submitter Address1:	Not reported
Submitter Address2:	Not reported
Submitter City:	Not reported
Submitter State:	Not reported
Submitter Zip:	Not reported
Submitter Email:	Not reported
Submitter Phone:	Not reported
Transaction Type:	Not reported
Transfer Type:	Not reported
Site Number:	6990
X Coordinate:	614501
Y Coordinate:	683105
Coord:	614501:683105
AutoID:	Not reported
Ownership Type:	unknown
Ownership:	DEP Case
PStatus:	Verified by DEP DataMine
PI Number:	G000008635
Owner Name:	Not reported
Owner Address + Owner Street:	Not reported
Owner City:	Not reported
Owner State:	Not reported
Owner Zip Code:	Not reported
Owner County:	Not reported
Owner Phone:	9999999999
Owner Fax:	9999999999
Owner Email:	Not reported

HUDSON COUNTY CHROMATE 07 (Continued) **S108973447**

Owner Organization:	Not reported
Authorized Representative:	Not reported
Auth Rep Relation to Owner:	Not reported
Municipal Contact Name:	Not reported
Municipal Contact Street:	Not reported
Municipal Contact City:	Not reported
Municipal Contact State:	Not reported
Municipal Contact Zip Code:	Not reported
Municipal Contact Phone:	9999999999
Municipal Contact Fax:	9999999999
Municipal Contact Email:	Not reported
Department:	Not reported
Municipal Contact Title:	Not reported
Contact Relation to Owner:	Not reported
Current Zoning:	Not reported
Proposed Zoning:	Not reported
Copy of Title Insurance:	Not reported
Block:	Not reported
Lot:	Not reported
Development Plan Completed:	Unknown
Market Study Completed:	Unknown
Current Activity:	Not reported
Current Operations:	Not reported
Prior Operations:	Not reported
Deed Restrictions:	Unknown
Easements:	Unknown
Buildings:	Not reported
Condition of Buildings:	Not reported
Square Footage:	Not reported
Total Buildable Space:	Not reported
Lease Price:	Not reported
Tax Certificate:	Unknown
Tax Lien:	Unknown
Other Liens/Judgements:	No
Traffic Study:	Unknown
Road Access:	Not reported
Waterfront Access:	Unknown
Airport Access:	Unknown
Public Transportation Access:	Unknown
Major Highway Name:	Not reported
Major Highway Interchange:	Not reported
Major Highway Miles Away:	Not reported
Local Highway Name:	Not reported
Local Highway Interchange:	Not reported
Local Highway Miles Away:	Not reported
Rail Type:	Not reported
Rail Name:	Not reported
Rail Station:	Not reported
Rail Miles Away:	Not reported
Public Water:	Unknown
Electric:	Unknown
Gas:	Unknown
Public Sewer:	Unknown
Telephone:	Unknown
Cable:	Unknown
Fiber Optics:	Unknown
Wetlands:	No

HUDSON COUNTY CHROMATE 07 (Continued) **S108973447**

Sensitive Ecosystems/Habitats:	No
Endangered Species:	No
Historic/Archeological Site:	No
100 Year Flood Plain:	No
500 Year Flood Plain:	No
Environmental Report Copies:	Yes
List Containing Site:	Not reported
Preliminary Assessment:	No
Site Investigation:	No
Remedial Investigation:	No
Remedial Action Workplan:	No
Voluntary Cleanup Program:	No
Environmental Litigation:	No
Remediation In Progress:	Yes
Remediation Estimated Complete Date:	Not reported
Regulatory sign-off:	No
Regulatory Sign-Off Description:	Not reported
Other Incentives:	No
Low Interest Rates:	No
HDSRF Grants:	No
TIF:	No
HDSRF Loans:	No
USA Loans:	No
USA Grants:	No
Designated Redevelopment Area:	No
Environmental Opportunity Zone:	No
Tax Rebate or Abatement:	No
Empowerment Zone (Federal):	No
Urban Coordinating Council Neighborhood:	No
Enterprise Community (Federal):	No
Urban Enterprise Zone:	No
Additional Comments:	1) Assigned to Program,6/9/1993 2) C2: Formal Design - Known Source or Release with GW Contamination established 6/9/1993
County_int_FK:	9
Municipality_int_FK:	252
Planning Area Designation:	Planning Area 1
Authorized Representative Email:	Not reported
Authorized Representative Phone:	9999999999
General Comments:	Case Manager - David Doyle - (609) 292 - 2173

CF759 **HUDSON COUNTY CHROMATE 07** **NJ HIST HWS** **S103030526**
Target **NJ TPKE & COMMUNIPAW AVE** **N/A**
Property **JERSEY CITY, NJ 07304**

Site 2 of 5 in cluster CF

Actual: **19 ft.**
Focus Map: **11**

HIST SHWS:

Case Status:	**Active**
Status Date:	6/9/1993
Case ID:	G000008635
Contact:	BDC
Sub Section Label:	A: Sites with On-Site Sources of Contamination
Site Municipality:	0906
Remedial Level Code:	C2
Classification exception area dt:	None
Classification exception area dt:	Not reported
Deed Notice Status:	None
Deed Notice Date:	Not reported

HUDSON COUNTY CHROMATE 07 (Continued) **S103030526**

Engineering Control Status:	None
Engineering Control Date:	Not reported
National Priorities List Status:	Not reported
National Priorities List Date:	Not reported
X Coordinate:	614501
Y Coordinate:	683105
Coordinate System:	NJ State Plane (NAD83) - USFEET

CF760 **HUDSON CNTY CHROMATE #07** **NJ NJEMS** **S113641112**
Target **NEW JERSEY TPKE & COMMUNIPAW AVE** **N/A**
Property **JERSEY CITY, NJ 07304**

Site 3 of 5 in cluster CF

Actual: **19 ft.**
Focus Map: **11**

NJEMS:

Name:	HUDSON CNTY CHROMATE #07
Address:	NEW JERSEY TPKE & COMMUNIPAW AVE
City,State,Zip:	JERSEY CITY, NJ 07304
Site Id:	66598
Municipality:	JERSEY CITY
Municipality Name From Spatial Overlay:	JERSEY CITY
GNIS Civil Code For Municipality:	885264
Municipal Code (NJ-1040):	0906
X Coord:	614501
Y Coord:	683105
Coord System:	NJ STATE PLANE (NAD83) - USFEET
Coord Type:	GPS
Coord Orign:	DEP-GIS
State Standard Numeric Code From Spatial Overlay:	0906
Unique Feature Number For Municipality From Spatial Overlay:	3401736000
Eleven Digit Hydrologic Unit Code From Spatial Overlay):	02030104010
Fourteen Digit Hydrologic Unit Code From Spatial Overlay:	02030104010030
Watershed Management Area Number From Spatial Overlay:	07
Watershed Management Area Name From Spatial Overlay:	Arthur Kill
Water Region Code From Spatial Overlay:	2
Water Region Name From Spatial Overlay:	Raritan
Sub Watershed Name From Overlay:	Upper NY Bay / Kill Van Kull (74d07m30s)
Watershed Name From Spatial Overlay:	Newark Bay / Kill Van Kull / Upr NY Bay

---

CG761 **OUTSIDE TOLL BOOTH EX. 14** **NJ SPILLS** **S107045569**
Target **N/A**
Property **NEWARK, NJ**

Site 1 of 47 in cluster CG

Actual: **10 ft.**
Focus Map: **7**

NJ SPILL:

Name:	OUTSIDE TOLL BOOTH EX. 14
Address:	Not reported
City,State,Zip:	NEWARK, NJ
Trenton Dispatch Log Number:	5883
Case Number:	87-09-10-0629
Notify Type:	Not reported
Date Received:	09/10/1987
Location:	Transport
Other Location:	Not reported
Incident Date:	09/10/1987

OUTSIDE TOLL BOOTH EX. 14 (Continued) **S107045569**

Incident Time:	0604
A310 Letter:	Not reported
Ref. Code:	Not reported
COMU:	0714
CAS Number:	Not reported
Hazardous:	Not reported
Incident Location:	Not reported
Facility Type:	Rural
Facility Phone:	Not reported
Substance(s):	DIESEL FUEL
Substance Type:	Liquid
Substance Identity:	Known
TCPA Chemical:	Not reported
Hazrds Material:	Yes
Amnt Released:	10 GALS.
Release VE:	Not reported
Contained:	Yes
Release Type:	Terminated
Incident Desc:	SPILL
Status at Spill:	Not reported
NJ Spill Date:	1987-09-10 00:00:00
NJ Spill Time:	0638
NJ Spill Name:	TRPR. MISH
NJ Spill Title:	OEM
NJ Spill Phone:	882-2000
Other Date:	Not reported
Other Time:	Not reported
Other Name:	Not reported
Other Title:	Not reported
Other Phone:	Not reported
Injuries:	No
Public Exposure:	Yes
Road Closed:	Not reported
Facility Evacuation:	No
Receiving Water:	NONE
Public Evacuation:	Not reported
Police at Scene:	Yes
Firemen at Scene:	Not reported
Contamination of:	Not reported
Nature of Incident:	Not reported
Wind Direction/Speed:	0
Assistance Requested:	No
Memo. Of Understanding:	Not reported
Drill/trng Exercise:	Not reported
Operator:	AUSTIN
Contact Name:	Not reported
Caller Name:	REDACTED
Caller Title:	Not reported
Caller Address:	Not reported
Caller City,St,Zip:	Not reported
Caller Phone:	Not reported
Responsible Party:	Known
Responsible Party Name:	CHESSIE MOTOR EXPRES
Responsible Party Contact:	MR. MIKE MELLEY
Responsible Party Title:	DISPATCHER
Responsible Party Telphone:	800-257-0449
Responsible Party Street:	1600-A COMMERCE PARK

OUTSIDE TOLL BOOTH EX. 14 (Continued) **S107045569**

Responsible Party Municipality:	MT. LAUREL
Responsible Party State:	NJ
Responsible Party Zip:	Not reported
Responsible City,St,Zip:	MT. LAUREL, NJ
Responsible Party County:	BURLINGTON
Local Municipality:	Not reported
Local Municipality Name:	Not reported
Local Municipality Title:	Not reported
Local Municipality Phone:	Not reported
Local Municipality Date:	Not reported
Local Municipality Time:	Not reported
Incident Name:	ALAN LATYN
Incident Referred To:	DEQ
Incident Region:	ER1
Incident Phone:	HOME
Incident Date:	09/10/1987
Incident Name:	Not reported
Incident Referred To:	DHWM
Incident Region:	Metro
Incident Phone:	Not reported
Incident Date:	Not reported
Comments: Not reported	
Date A310 Letter Printed:	Not reported
Date Local Authority Was Notified:	Not reported
Date Update:	Not reported
Date Report Faxed to Local Authority:	Not reported
Local Authority Notification Date:	Not reported
Reporter Name:	Not reported
Reporter Type:	Not reported
Rep Received Date:	Not reported
Reporter Title:	Not reported
Reporter Orgzn:	Not reported
Reporter Address:	Not reported
Reporter City,St,Zip:	Not reported
Reporter County:	Not reported
Incident Type:	Not reported
Incident Status:	Not reported
Incident Source Category:	Not reported
Incident Source Name:	Not reported
Incident Source Address:	Not reported
Incident Source Address 2:	Not reported
Incident Source City,St,Zip:	Not reported
Incident Source County:	Not reported
DEP Requested:	Not reported
Confidential:	Not reported

CG762 **ENTRY TO EXIT 14** **NJ SPILLS** **S107049505**
Target **NJTP SOUTH BOUND RMP** **N/A**
Property **NEWARK, NJ**

Site 2 of 47 in cluster CG

Actual: **10 ft.**

Focus Map: **7**

NJ SPILL:

Name:	ENTRY TO EXIT 14
Address:	NJTP SOUTH BOUND RMP
City,State,Zip:	NEWARK, NJ
Trenton Dispatch Log Number:	7365
Case Number:	88-08-24-1126

ENTRY TO EXIT 14 (Continued) **S107049505**

Notify Type:	Not reported
Date Received:	08/24/1988
Location:	Transport
Other Location:	Not reported
Incident Date:	08/24/1988
Incident Time:	0250
A310 Letter:	Not reported
Ref. Code:	001
COMU:	0714
CAS Number:	Not reported
Hazardous:	Not reported
Incident Location:	Not reported
Facility Type:	Municipal
Facility Phone:	Not reported
Substance(s):	OIL DIESEL
Substance Type:	Liquid
Substance Identity:	Known
TCPA Chemical:	No
Hazrds Material:	Yes
Amnt Released:	30 GA;
Release VE:	Estimate
Contained:	Yes
Release Type:	Terminated
Incident Desc:	SPILL MVA
Status at Spill:	Not reported
NJ Spill Date:	1988-08-24 00:00:00
NJ Spill Time:	Not reported
NJ Spill Name:	Not reported
NJ Spill Title:	NJSP OEM
NJ Spill Phone:	Not reported
Other Date:	Not reported
Other Time:	Not reported
Other Name:	Not reported
Other Title:	Not reported
Other Phone:	Not reported
Injuries:	No
Public Exposure:	No
Road Closed:	Not reported
Facility Evacuation:	No
Receiving Water:	Not reported
Public Evacuation:	No
Police at Scene:	Yes
Firemen at Scene:	No
Contamination of:	Not reported
Nature of Incident:	Not reported
Wind Direction/Speed:	0
Assistance Requested:	No
Memo. Of Understanding:	Not reported
Drill/trng Exercise:	Not reported
Operator:	ROGER
Contact Name:	Not reported
Caller Name:	REDACTED
Caller Title:	Not reported
Caller Address:	Not reported
Caller City,St,Zip:	Not reported
Caller Phone:	Not reported
Responsible Party:	Known

ENTRY TO EXIT 14 (Continued) **S107049505**

Responsible Party Name:	SHELL OIL CO
Responsible Party Contact:	MIKE BARGELLINI
Responsible Party Title:	SUPERVISOR
Responsible Party Telphone:	201-855-3264
Responsible Party Street:	111 STATE ST.
Responsible Party Municipality:	SEWAREN
Responsible Party State:	NJ
Responsible Party Zip:	Not reported
Responsible City,St,Zip:	SEWAREN, NJ
Responsible Party County:	MIDDLESEX
Local Municipality:	Not reported
Local Municipality Name:	LT THOMAS
Local Municipality Title:	NEWARK PD
Local Municipality Phone:	201-733-6000
Local Municipality Date:	08/24/1988
Local Municipality Time:	1149
Incident Name:	RICHARD DABAL
Incident Referred To:	DEQ
Incident Region:	ER1
Incident Phone:	OFFICE
Incident Date:	08/24/1988
Incident Name:	Not reported
Incident Referred To:	DEQ
Incident Region:	HQ1
Incident Phone:	Not reported
Incident Date:	Not reported
Comments: Not reported	
Date A310 Letter Printed:	Not reported
Date Local Authority Was Notified:	Not reported
Date Update:	Not reported
Date Report Faxed to Local Authority:	Not reported
Local Authority Notification Date:	Not reported
Reporter Name:	Not reported
Reporter Type:	Not reported
Rep Received Date:	Not reported
Reporter Title:	Not reported
Reporter Orgzn:	Not reported
Reporter Address:	Not reported
Reporter City,St,Zip:	Not reported
Reporter County:	Not reported
Incident Type:	Not reported
Incident Status:	Not reported
Incident Source Category:	Not reported
Incident Source Name:	Not reported
Incident Source Address:	Not reported
Incident Source Address 2:	Not reported
Incident Source City,St,Zip:	Not reported
Incident Source County:	Not reported
DEP Requested:	Not reported
Confidential:	Not reported

CG763 **NJSP BARRACKS** **NJ SPILLS** **S105203125**
Target **NJTPK EXIT #14** **N/A**
Property **NEWARK, NJ**

Site 3 of 47 in cluster CG

Actual: **10 ft.**

Focus Map: 7

NJ SPILL:

Name:	NJSP BARRACKS
Address:	NJTPK EXIT #14
City,State,Zip:	NEWARK, NJ
Trenton Dispatch Log Number:	86217
Case Number:	01-10-14-1437-15
Notify Type:	Municipality
Date Received:	10/14/2001
Location:	Other
Other Location:	Not reported
Incident Date:	10/14/2001
Incident Time:	ONGO
A310 Letter:	False
Ref. Code:	001
COMU:	0714
CAS Number:	Not reported
Hazardous:	Unknown
Incident Location:	Not reported
Facility Type:	Commercial
Facility Phone:	Not reported
Substance(s):	Not reported
Substance Type:	Not reported
Substance Identity:	Not reported
TCPA Chemical:	Not reported
Hazrds Material:	Not reported
Amnt Released:	Not reported
Release VE:	Not reported
Contained:	Not reported
Release Type:	Not reported
Incident Desc:	Not reported
Status at Spill:	UNKNOWN WHITE POWDER FOUND IN TISSUE. ASSISTANCE REQUESTED.
NJ Spill Date:	Not reported
NJ Spill Time:	Not reported
NJ Spill Name:	Not reported
NJ Spill Title:	Not reported
NJ Spill Phone:	Not reported
Other Date:	Not reported
Other Time:	Not reported
Other Name:	Not reported
Other Title:	Not reported
Other Phone:	Not reported
Injuries:	No
Public Exposure:	Unknown
Road Closed:	No
Facility Evacuation:	Unknown
Receiving Water:	Not reported
Public Evacuation:	No
Police at Scene:	Yes
Firemen at Scene:	Yes
Contamination of:	Air, Land
Nature of Incident:	Not reported
Wind Direction/Speed:	0
Assistance Requested:	Yes

NJSP BARRACKS (Continued) **S105203125**

Memo. Of Understanding:	No
Drill/trng Exercise:	No
Operator:	JOYCE
Contact Name:	Not reported
Caller Name:	REDACTED
Caller Title:	Not reported
Caller Address:	Not reported
Caller City,St,Zip:	Not reported
Caller Phone:	Not reported
Responsible Party:	Unknown
Responsible Party Name:	Not reported
Responsible Party Contact:	Not reported
Responsible Party Title:	Not reported
Responsible Party Telphone:	Not reported
Responsible Party Street:	Not reported
Responsible Party Municipality:	Not reported
Responsible Party State:	Not reported
Responsible Party Zip:	Not reported
Responsible City,St,Zip:	Not reported
Responsible Party County:	Not reported
Local Municipality:	No
Local Municipality Name:	Not reported
Local Municipality Title:	Not reported
Local Municipality Phone:	Not reported
Local Municipality Date:	Not reported
Local Municipality Time:	Not reported
Incident Name:	Not reported
Incident Referred To:	Not reported
Incident Region:	Not reported
Incident Phone:	Not reported
Incident Date:	Not reported
Comments: Not reported	
Date A310 Letter Printed:	Not reported
Date Local Authority Was Notified:	Not reported
Date Update:	Not reported
Date Report Faxed to Local Authority:	Not reported
Local Authority Notification Date:	Not reported
Reporter Name:	Not reported
Reporter Type:	Not reported
Rep Received Date:	Not reported
Reporter Title:	Not reported
Reporter Orgzn:	Not reported
Reporter Address:	Not reported
Reporter City,St,Zip:	Not reported
Reporter County:	Not reported
Incident Type:	Not reported
Incident Status:	Not reported
Incident Source Category:	Not reported
Incident Source Name:	Not reported
Incident Source Address:	Not reported
Incident Source Address 2:	Not reported
Incident Source City,St,Zip:	Not reported
Incident Source County:	Not reported
DEP Requested:	Not reported
Confidential:	Not reported

CG764 **ON ROADWAY** **NJ SPILLS** **S102194109**
Target **RT.78 E. NJTP ENT** **N/A**
Property **NEWARK, NJ**

Site 4 of 47 in cluster CG

Actual: **10 ft.**

Focus Map: **7**

NJ SPILL:

Name:	ON ROADWAY
Address:	RT.78 E. NJTP ENT
City,State,Zip:	NEWARK, NJ
Trenton Dispatch Log Number:	8208
Case Number:	93-5-18-1410-42
Notify Type:	Not reported
Date Received:	05/18/1993
Location:	Other
Other Location:	Not reported
Incident Date:	05/18/1993
Incident Time:	1401
A310 Letter:	Yes
Ref. Code:	101
COMU:	0714
CAS Number:	Not reported
Hazardous:	Not reported
Incident Location:	Not reported
Facility Type:	Industrial
Facility Phone:	Not reported
Substance(s):	DIESEL FUEL
Substance Type:	Liquid
Substance Identity:	Known
TCPA Chemical:	No
Hazrds Material:	Yes
Amnt Released:	50 GALS
Release VE:	Estimate
Contained:	Yes
Release Type:	Terminated
Incident Desc:	Spill
Status at Spill:	RUPTURED FUEL TANK CAUSE OF SPILL. CLEAN UP HAS BEEN COMPLETED.
NJ Spill Date:	Not reported
NJ Spill Time:	Not reported
NJ Spill Name:	Not reported
NJ Spill Title:	Not reported
NJ Spill Phone:	Not reported
Other Date:	Not reported
Other Time:	Not reported
Other Name:	Not reported
Other Title:	Not reported
Other Phone:	Not reported
Injuries:	No
Public Exposure:	No
Road Closed:	Not reported
Facility Evacuation:	No
Receiving Water:	NONE
Public Evacuation:	No
Police at Scene:	Yes
Firemen at Scene:	No
Contamination of:	Land
Nature of Incident:	Facility
Wind Direction/Speed:	Not reported
Assistance Requested:	No

ON ROADWAY (Continued) **S102194109**

Memo. Of Understanding:	Not reported
Drill/trng Exercise:	Not reported
Operator:	ROGER
Contact Name:	Not reported
Caller Name:	REDACTED
Caller Title:	Not reported
Caller Address:	Not reported
Caller City,St,Zip:	Not reported
Caller Phone:	Not reported
Responsible Party:	Known
Responsible Party Name:	RYDER TRUCK RENTAL
Responsible Party Contact:	BOB JAMBOR
Responsible Party Title:	BRANCH SUPV
Responsible Party Telphone:	908-351-2062
Responsible Party Street:	RT.1 & NECK RD
Responsible Party Municipality:	ELIZABETH
Responsible Party State:	NJ
Responsible Party Zip:	Not reported
Responsible City,St,Zip:	ELIZABETH, NJ
Responsible Party County:	UNION
Local Municipality:	Not reported
Local Municipality Name:	NEWARK CITY
Local Municipality Title:	OPR.49
Local Municipality Phone:	201-733-7400
Local Municipality Date:	05/18/1993
Local Municipality Time:	1416
Incident Name:	Not reported
Incident Referred To:	DRPSR
Incident Region:	BFO-SA
Incident Phone:	Faxed
Incident Date:	05/18/1993
Comments: Not reported	
Date A310 Letter Printed:	Not reported
Date Local Authority Was Notified:	Not reported
Date Update:	Not reported
Date Report Faxed to Local Authority:	Not reported
Local Authority Notification Date:	Not reported
Reporter Name:	Not reported
Reporter Type:	Not reported
Rep Received Date:	Not reported
Reporter Title:	Not reported
Reporter Orgzn:	Not reported
Reporter Address:	Not reported
Reporter City,St,Zip:	Not reported
Reporter County:	Not reported
Incident Type:	Not reported
Incident Status:	Not reported
Incident Source Category:	Not reported
Incident Source Name:	Not reported
Incident Source Address:	Not reported
Incident Source Address 2:	Not reported
Incident Source City,St,Zip:	Not reported
Incident Source County:	Not reported
DEP Requested:	Not reported
Confidential:	Not reported

CG765 **INTERCHANGE 14 H.S. RAMP** **NJ SPILLS** **S107047785**
Target **NEW JERSEY TURNPIKE** **N/A**
Property **NEWARK, NJ**

Site 5 of 47 in cluster CG

Actual: **10 ft.**

Focus Map: **7**

NJ SPILL:

Name:	INTERCHANGE 14 H.S. RAMP
Address:	NEW JERSEY TURNPIKE
City,State,Zip:	NEWARK, NJ
Trenton Dispatch Log Number:	2923
Case Number:	88-04-21-1802
Notify Type:	Not reported
Date Received:	04/21/1988
Location:	Transport
Other Location:	Not reported
Incident Date:	04/21/1988
Incident Time:	1755
A310 Letter:	Not reported
Ref. Code:	001
COMU:	0714
CAS Number:	Not reported
Hazardous:	Not reported
Incident Location:	Not reported
Facility Type:	Not reported
Facility Phone:	Not reported
Substance(s):	1,1,1 TRICHLOROETHANE AND TETRACHLOROETHYLENE
Substance Type:	Liquid
Substance Identity:	Known
TCPA Chemical:	No
Hazrds Material:	Yes
Amnt Released:	1500 GAL.
Release VE:	Estimate
Contained:	Yes
Release Type:	Terminated
Incident Desc:	SPILL,MVA
Status at Spill:	Not reported
NJ Spill Date:	1988-04-21 00:00:00
NJ Spill Time:	PM
NJ Spill Name:	Not reported
NJ Spill Title:	NJSP
NJ Spill Phone:	TELEFAX
Other Date:	Not reported
Other Time:	Not reported
Other Name:	Not reported
Other Title:	Not reported
Other Phone:	Not reported
Injuries:	Yes
Public Exposure:	Yes
Road Closed:	Not reported
Facility Evacuation:	No
Receiving Water:	Not reported
Public Evacuation:	No
Police at Scene:	Yes
Firemen at Scene:	Yes
Contamination of:	Not reported
Nature of Incident:	Not reported
Wind Direction/Speed:	0
Assistance Requested:	Yes

INTERCHANGE 14 H.S. RAMP (Continued) **S107047785**

Memo. Of Understanding:	Not reported
Drill/trng Exercise:	Not reported
Operator:	CARM
Contact Name:	Not reported
Caller Name:	REDACTED
Caller Title:	Not reported
Caller Address:	Not reported
Caller City,St,Zip:	Not reported
Caller Phone:	Not reported
Responsible Party:	Known
Responsible Party Name:	VULCAN CHEMICAL CO.
Responsible Party Contact:	Not reported
Responsible Party Title:	Not reported
Responsible Party Telphone:	JOHN LEMON
Responsible Party Street:	Not reported
Responsible Party Municipality:	BAYONNE
Responsible Party State:	NJ
Responsible Party Zip:	Not reported
Responsible City,St,Zip:	BAYONNE, NJ
Responsible Party County:	HUDSON
Local Municipality:	Not reported
Local Municipality Name:	SGT. SOLO
Local Municipality Title:	NEWARK PD
Local Municipality Phone:	201-733-6000
Local Municipality Date:	04/21/1988
Local Municipality Time:	1811
Incident Name:	OLDS
Incident Referred To:	DEQ
Incident Region:	ER1
Incident Phone:	HOME
Incident Date:	04/21/1988
Incident Name:	Not reported
Incident Referred To:	DHWM
Incident Region:	Metro
Incident Phone:	TELEFAX
Incident Date:	1988-04-21 00:00:00
Incident Name:	Not reported
Incident Referred To:	Not reported
Incident Region:	Not reported
Incident Phone:	MAIL
Incident Date:	1988-04-22 00:00:00
Comments: Not reported	
Date A310 Letter Printed:	Not reported
Date Local Authority Was Notified:	Not reported
Date Update:	Not reported
Date Report Faxed to Local Authority:	Not reported
Local Authority Notification Date:	Not reported
Reporter Name:	Not reported
Reporter Type:	Not reported
Rep Received Date:	Not reported
Reporter Title:	Not reported
Reporter Orgzn:	Not reported
Reporter Address:	Not reported
Reporter City,St,Zip:	Not reported
Reporter County:	Not reported
Incident Type:	Not reported
Incident Status:	Not reported

INTERCHANGE 14 H.S. RAMP (Continued) **S107047785**

Incident Source Category:	Not reported
Incident Source Name:	Not reported
Incident Source Address:	Not reported
Incident Source Address 2:	Not reported
Incident Source City,St,Zip:	Not reported
Incident Source County:	Not reported
DEP Requested:	Not reported
Confidential:	Not reported

CG766 **EXIT 14C** **NJ Release** **S107100087**
Target **TURNPIKE** **N/A**
Property **JERSEY, NJ**

Site 6 of 47 in cluster CG

Actual: **10 ft.**

Focus Map: **7**

NJ Release:

Name:	EXIT 14C
Address:	TURNPIKE
City,State,Zip:	JERSEY, NJ
Facility Type:	Municipal
Facility Phone:	Not reported
Incident Date:	06/18/1987
Incident Time:	1445
Trenton Dispatch Log Number:	3638
Case Number:	87-06-18-1507
Date Received:	06/18/1987
Nature of Incident:	Citizen
Operator:	JIMH
Incident Type:	Not reported
Incident Location:	Not reported
Location:	Other
Other Location:	Not reported
Contact Name:	Not reported
Caller Name:	REDACTED
Caller Title:	Not reported
Caller Address:	Not reported
Caller City,St,Zip:	Not reported
Caller Telephone:	Not reported
Substance(s):	Not reported
Substance Type:	Not reported
Substance Identity:	Unknown
CAS Number:	Not reported
A310 Letter:	Not reported
TCPA Chemical:	Not reported
Hazrds Material:	No
COMU:	0906
Ref. Code:	Not reported
Amt Released:	Not reported
Contained:	Not reported
Release Type:	Continuous
Release VE:	Not reported
Injuries:	No
Public Exposure:	Yes
Facility Evacuation:	No
Police at Scene:	No
Firemen at Scene:	Unknown
Contamination of:	Not reported
Receiving Water:	Not reported

EXIT 14C (Continued) **S107100087**

Status at Spill:	Not reported
NJ Spill Date:	1987-06-18 00:00:00
NJ Spill Time:	1513
NJ Spill Name:	M. AUGUSTY
NJ Spill Title:	OEM
NJ Spill Phone:	Not reported
Other Date:	Not reported
Other Time:	Not reported
Other Name:	Not reported
Other Title:	Not reported
Other Telephone:	Not reported
Public Evacuation:	Unknown
Assistance Requested:	Yes
Wind Direction/Speed:	0
Local Municipality Notified:	Not reported
Local Municipality Name:	Not reported
Local Municipality Title:	Not reported
Local Municipality Telephone:	Not reported
Local Municipality Date:	Not reported
Local Municipality Time:	Not reported
Incident Description:	ODORS
Incident Name:	LES JONES
Incident Referred To:	DEQ
Incident Region:	ER1
Incident Telephone:	Not reported
Incident Date:	06/18/1987
Incident time:	1510
Incident ITM:	Not reported
Comments: Not reported	
Date A310 Letter Printed:	Not reported
Date Local Authority Was Notified:	Not reported
Date Updated:	Not reported
Date Report Faxed to Local Authority:	Not reported
Local Authority Notification Date:	Not reported
Rep Receive Date:	Not reported
Reporter Type:	Not reported
Reporter Name:	Not reported
Reporter Title:	Not reported
Reporter Org:	Not reported
Reporter Address:	Not reported
Reporter City,St,Zip:	Not reported
Reporter County:	Not reported
Incident Status:	Not reported
Incident Category Source:	Not reported
Incident Source Name:	Not reported
Incident Source Address:	Not reported
Incident Source Address 2:	Not reported
Incident Source City,St,Zip:	Not reported
Incident Source County:	Not reported
DEP Requested:	Not reported
Confidential:	Not reported
Notify Type:	Not reported
Road Closed:	Not reported
Direction:	Not reported
Responsible Party:	Unknown
Responsible Party Name:	Not reported
Responsible Party Contact:	Not reported

EXIT 14C (Continued) **S107100087**

Responsible Party Title:	Not reported
Responsible Party Phone:	Not reported
Responsible Party Street:	Not reported
Responsible Party County:	Not reported
Responsible Party City,St,Zip:	Not reported
Memo. Of Understanding:	Not reported
Drill/trng Exercise:	Not reported
Hazardous:	Not reported

CG767 **N.J.T.P. BRIDGE** **NJ Release** **S107107295**
Target **EXIT 14-A** **N/A**
Property **BAYONNE, NJ**

Site 7 of 47 in cluster CG

Actual: **10 ft.**

Focus Map: **7**

NJ Release:

Name:	N.J.T.P. BRIDGE
Address:	EXIT 14-A
City,State,Zip:	BAYONNE, NJ
Facility Type:	Residential
Facility Phone:	N/A
Incident Date:	10/31/1988
Incident Time:	2045
Trenton Dispatch Log Number:	9741
Case Number:	88-10-31-2113
Date Received:	10/31/1988
Nature of Incident:	Citizen
Operator:	ANTHONY
Incident Type:	Not reported
Incident Location:	Not reported
Location:	Other
Other Location:	Not reported
Contact Name:	Not reported
Caller Name:	REDACTED
Caller Title:	Not reported
Caller Address:	Not reported
Caller City,St,Zip:	Not reported
Caller Telephone:	Not reported
Substance(s):	CHEMICAL ODOR, ODORS
Substance Type:	Gas
Substance Identity:	Unknown
CAS Number:	Not reported
A310 Letter:	Not reported
TCPA Chemical:	No
Hazrds Material:	No
COMU:	0901
Ref. Code:	003
Amt Released:	N/A UNK
Contained:	No
Release Type:	Continuous
Release VE:	Not reported
Injuries:	No
Public Exposure:	Yes
Facility Evacuation:	No
Police at Scene:	No
Firemen at Scene:	No
Contamination of:	Not reported
Receiving Water:	NONE

N.J.T.P. BRIDGE (Continued) **S107107295**

Status at Spill:	Not reported
NJ Spill Date:	Not reported
NJ Spill Time:	Not reported
NJ Spill Name:	Not reported
NJ Spill Title:	Not reported
NJ Spill Phone:	Not reported
Other Date:	Not reported
Other Time:	Not reported
Other Name:	Not reported
Other Title:	Not reported
Other Telephone:	Not reported
Public Evacuation:	No
Assistance Requested:	Yes
Wind Direction/Speed:	N/A 0
Local Municipality Notified:	Not reported
Local Municipality Name:	Not reported
Local Municipality Title:	Not reported
Local Municipality Telephone:	Not reported
Local Municipality Date:	Not reported
Local Municipality Time:	Not reported
Incident Description:	ODORS
Incident Name:	Not reported
Incident Referred To:	DEQ
Incident Region:	Metro
Incident Telephone:	TELEX
Incident Date:	10/31/1988
Incident time:	Not reported
Incident ITM:	B
Comments: Not reported	
Date A310 Letter Printed:	Not reported
Date Local Authority Was Notified:	Not reported
Date Updated:	Not reported
Date Report Faxed to Local Authority:	Not reported
Local Authority Notification Date:	Not reported
Rep Receive Date:	Not reported
Reporter Type:	Not reported
Reporter Name:	Not reported
Reporter Title:	Not reported
Reporter Org:	Not reported
Reporter Address:	Not reported
Reporter City,St,Zip:	Not reported
Reporter County:	Not reported
Incident Status:	Not reported
Incident Category Source:	Not reported
Incident Source Name:	Not reported
Incident Source Address:	Not reported
Incident Source Address 2:	Not reported
Incident Source City,St,Zip:	Not reported
Incident Source County:	Not reported
DEP Requested:	Not reported
Confidential:	Not reported
Notify Type:	Not reported
Road Closed:	Not reported
Direction:	Not reported
Responsible Party:	Unknown
Responsible Party Name:	UNKNOWN
Responsible Party Contact:	Not reported

N.J.T.P. BRIDGE (Continued) **S107107295**

Responsible Party Title:	Not reported
Responsible Party Phone:	Not reported
Responsible Party Street:	Not reported
Responsible Party County:	Not reported
Responsible Party City,St,Zip:	Not reported
Memo. Of Understanding:	Not reported
Drill/trng Exercise:	Not reported
Hazardous:	Not reported

CG768 **PSE&G** **NJ Release** **S104714829**
Target Property **NJTP EXIT 14** **N/A**
KEARNY TOWN, NJ

Site 8 of 47 in cluster CG

Actual: **10 ft.**

Focus Map: **7**

NJ Release:

Name:	PSE&G
Address:	NJTP EXIT 14
City,State,Zip:	KEARNY TOWN, NJ
Facility Type:	Industrial
Facility Phone:	Not reported
Incident Date:	04/09/1991
Incident Time:	1825
Trenton Dispatch Log Number:	4631
Case Number:	91-4-9-1838-11
Date Received:	04/09/1991
Nature of Incident:	Citizen
Operator:	JOEG
Incident Type:	Not reported
Incident Location:	Not reported
Location:	Facility
Other Location:	Not reported
Contact Name:	Not reported
Caller Name:	REDACTED
Caller Title:	Not reported
Caller Address:	Not reported
Caller City,St,Zip:	Not reported
Caller Telephone:	Not reported
Substance(s):	SMOKE
Substance Type:	Gas
Substance Identity:	Known
CAS Number:	N/A
A310 Letter:	No
TCPA Chemical:	No
Hazrds Material:	No
COMU:	0907
Ref. Code:	003
Amt Released:	UNK
Contained:	No
Release Type:	Continuous
Release VE:	Not reported
Injuries:	No
Public Exposure:	Yes
Facility Evacuation:	No
Police at Scene:	No
Firemen at Scene:	No
Contamination of:	Air
Receiving Water:	Not reported

PSE&G (Continued) **S104714829**

Status at Spill:	YELLOW SMOKE COMING FROM THE PLANT.
NJ Spill Date:	Not reported
NJ Spill Time:	Not reported
NJ Spill Name:	Not reported
NJ Spill Title:	Not reported
NJ Spill Phone:	Not reported
Other Date:	Not reported
Other Time:	Not reported
Other Name:	Not reported
Other Title:	Not reported
Other Telephone:	Not reported
Public Evacuation:	No
Assistance Requested:	Yes
Wind Direction/Speed:	Not reported
Local Municipality Notified:	Not reported
Local Municipality Name:	Not reported
Local Municipality Title:	Not reported
Local Municipality Telephone:	Not reported
Local Municipality Date:	Not reported
Local Municipality Time:	Not reported
Incident Description:	SMOKE
Incident Name:	MA 33/37
Incident Referred To:	DEQ
Incident Region:	Metro
Incident Telephone:	Radio
Incident Date:	04/09/1991
Incident time:	1838
Incident ITM:	TM
Comments: Not reported	
Date A310 Letter Printed:	Not reported
Date Local Authority Was Notified:	Not reported
Date Updated:	Not reported
Date Report Faxed to Local Authority:	Not reported
Local Authority Notification Date:	Not reported
Rep Receive Date:	Not reported
Reporter Type:	Not reported
Reporter Name:	Not reported
Reporter Title:	Not reported
Reporter Org:	Not reported
Reporter Address:	Not reported
Reporter City,St,Zip:	Not reported
Reporter County:	Not reported
Incident Status:	Not reported
Incident Category Source:	Not reported
Incident Source Name:	Not reported
Incident Source Address:	Not reported
Incident Source Address 2:	Not reported
Incident Source City,St,Zip:	Not reported
Incident Source County:	Not reported
DEP Requested:	Not reported
Confidential:	Not reported
Notify Type:	Not reported
Road Closed:	Not reported
Direction:	Not reported
Responsible Party:	Known
Responsible Party Name:	PSE&G
Responsible Party Contact:	Not reported

PSE&G (Continued) **S104714829**

Responsible Party Title:	Not reported
Responsible Party Phone:	Not reported
Responsible Party Street:	NJTP EXIT 14
Responsible Party County:	HUDSON
Responsible Party City,St,Zip:	KEARNY, NJ
Memo. Of Understanding:	Not reported
Drill/trng Exercise:	Not reported
Hazardous:	Not reported

CG769 **INTERCHANGE 14 NJTP** **NJ SPILLS** **S105310385**
Target Property **NEWARK, NJ** **N/A**

Site 9 of 47 in cluster CG

Actual: **10 ft.**

Focus Map: 7

NJ SPILL:

Name:	INTERCHANGE 14 NJTP
Address:	Not reported
City,State,Zip:	NEWARK, NJ
Trenton Dispatch Log Number:	35939
Case Number:	98-12-11-0523-55
Notify Type:	Other
Date Received:	12/11/1998
Location:	Other
Other Location:	Not reported
Incident Date:	12/11/1998
Incident Time:	0439
A310 Letter:	True
Ref. Code:	101
COMU:	0714
CAS Number:	Not reported
Hazardous:	No
Incident Location:	Not reported
Facility Type:	Industrial
Facility Phone:	Not reported
Substance(s):	Not reported
Substance Type:	Not reported
Substance Identity:	Not reported
TCPA Chemical:	Not reported
Hazrds Material:	Not reported
Amnt Released:	Not reported
Release VE:	Not reported
Contained:	Not reported
Release Type:	Not reported
Incident Desc:	Not reported
Status at Spill:	SPILL DUE TO OBJECT STRIKING FUEL LINE.SPILL CONTAINED AND CONTRACTOR IS ENROUTE TO DO CLEANUP.
NJ Spill Date:	Not reported
NJ Spill Time:	Not reported
NJ Spill Name:	Not reported
NJ Spill Title:	Not reported
NJ Spill Phone:	Not reported
Other Date:	Not reported
Other Time:	Not reported
Other Name:	Not reported
Other Title:	Not reported
Other Phone:	Not reported
Injuries:	No

INTERCHANGE 14 NJTP (Continued) **S105310385**

Public Exposure:	No
Road Closed:	No
Facility Evacuation:	No
Receiving Water:	Not reported
Public Evacuation:	No
Police at Scene:	Yes
Firemen at Scene:	No
Contamination of:	Land
Nature of Incident:	Not reported
Wind Direction/Speed:	0
Assistance Requested:	No
Memo. Of Understanding:	No
Drill/trng Exercise:	No
Operator:	JIMS
Contact Name:	Not reported
Caller Name:	REDACTED
Caller Title:	Not reported
Caller Address:	Not reported
Caller City,St,Zip:	Not reported
Caller Phone:	Not reported
Responsible Party:	Known
Responsible Party Name:	LANGER TRANSPORTATIO
Responsible Party Contact:	JIM GALLAGHER
Responsible Party Title:	CONTACT
Responsible Party Telphone:	201-434-1600
Responsible Party Street:	Not reported
Responsible Party Municipality:	Not reported
Responsible Party State:	Not reported
Responsible Party Zip:	Not reported
Responsible City,St,Zip:	Not reported
Responsible Party County:	Not reported
Local Municipality:	No
Local Municipality Name:	Not reported
Local Municipality Title:	Not reported
Local Municipality Phone:	Not reported
Local Municipality Date:	Not reported
Local Municipality Time:	Not reported
Incident Name:	Not reported
Incident Referred To:	Not reported
Incident Region:	Not reported
Incident Phone:	Not reported
Incident Date:	Not reported
Comments: Not reported	
Date A310 Letter Printed:	Not reported
Date Local Authority Was Notified:	Not reported
Date Update:	Not reported
Date Report Faxed to Local Authority:	Not reported
Local Authority Notification Date:	Not reported
Reporter Name:	Not reported
Reporter Type:	Not reported
Rep Received Date:	Not reported
Reporter Title:	Not reported
Reporter Orgzn:	Not reported
Reporter Address:	Not reported
Reporter City,St,Zip:	Not reported
Reporter County:	Not reported
Incident Type:	Not reported

INTERCHANGE 14 NJTP (Continued) **S105310385**

Incident Status:	Not reported
Incident Source Category:	Not reported
Incident Source Name:	Not reported
Incident Source Address:	Not reported
Incident Source Address 2:	Not reported
Incident Source City,St,Zip:	Not reported
Incident Source County:	Not reported
DEP Requested:	Not reported
Confidential:	Not reported

CG770 **ROADWAY** **NJ SPILLS** **S104438693**
Target **RT 78 E** **N/A**
Property **NEWARK, NJ**

Site 10 of 47 in cluster CG

Actual: **10 ft.**
Focus Map: **7**

NJ SPILL:

Name:	ROADWAY
Address:	RT 78 E
City,State,Zip:	NEWARK, NJ
Trenton Dispatch Log Number:	13452
Case Number:	92-8-17-0015-29
Notify Type:	Not reported
Date Received:	08/17/1992
Location:	Other
Other Location:	Not reported
Incident Date:	08/16/1992
Incident Time:	2326
A310 Letter:	No
Ref. Code:	101
COMU:	0714
CAS Number:	Not reported
Hazardous:	Not reported
Incident Location:	Not reported
Facility Type:	Residential
Facility Phone:	Not reported
Substance(s):	OIL MOTOR
Substance Type:	Liquid
Substance Identity:	Known
TCPA Chemical:	No
Hazrds Material:	Yes
Amnt Released:	1 GAL.
Release VE:	Estimate
Contained:	Yes
Release Type:	Terminated
Incident Desc:	Spill,MVA
Status at Spill:	DUE TO AN MVA MATERIAL SPILLED ONTO ROADWAY. NJDOT HANDLING CLEANUP.
NJ Spill Date:	Not reported
NJ Spill Time:	Not reported
NJ Spill Name:	Not reported
NJ Spill Title:	Not reported
NJ Spill Phone:	Not reported
Other Date:	Not reported
Other Time:	Not reported
Other Name:	Not reported
Other Title:	Not reported
Other Phone:	Not reported
Injuries:	No

ROADWAY (Continued) **S104438693**

Public Exposure:	No
Road Closed:	Not reported
Facility Evacuation:	No
Receiving Water:	Not reported
Public Evacuation:	No
Police at Scene:	Yes
Firemen at Scene:	Yes
Contamination of:	Land
Nature of Incident:	Municipal
Wind Direction/Speed:	Not reported
Assistance Requested:	No
Memo. Of Understanding:	Not reported
Drill/trng Exercise:	Not reported
Operator:	JOEG
Contact Name:	Not reported
Caller Name:	REDACTED
Caller Title:	Not reported
Caller Address:	Not reported
Caller City,St,Zip:	Not reported
Caller Phone:	Not reported
Responsible Party:	UnKnown
Responsible Party Name:	Not reported
Responsible Party Contact:	Not reported
Responsible Party Title:	Not reported
Responsible Party Telphone:	Not reported
Responsible Party Street:	Not reported
Responsible Party Municipality:	Not reported
Responsible Party State:	Not reported
Responsible Party Zip:	Not reported
Responsible City,St,Zip:	Not reported
Responsible Party County:	Not reported
Local Municipality:	Not reported
Local Municipality Name:	Not reported
Local Municipality Title:	Not reported
Local Municipality Phone:	Not reported
Local Municipality Date:	Not reported
Local Municipality Time:	Not reported
Incident Name:	Not reported
Incident Referred To:	DRPSR
Incident Region:	BFO-SA
Incident Phone:	Faxed
Incident Date:	08/17/1992
Comments: Not reported	
Date A310 Letter Printed:	Not reported
Date Local Authority Was Notified:	Not reported
Date Update:	Not reported
Date Report Faxed to Local Authority:	Not reported
Local Authority Notification Date:	Not reported
Reporter Name:	Not reported
Reporter Type:	Not reported
Rep Received Date:	Not reported
Reporter Title:	Not reported
Reporter Orgzn:	Not reported
Reporter Address:	Not reported
Reporter City,St,Zip:	Not reported
Reporter County:	Not reported
Incident Type:	Not reported

ROADWAY (Continued) **S104438693**

Incident Status:	Not reported
Incident Source Category:	Not reported
Incident Source Name:	Not reported
Incident Source Address:	Not reported
Incident Source Address 2:	Not reported
Incident Source City,St,Zip:	Not reported
Incident Source County:	Not reported
DEP Requested:	Not reported
Confidential:	Not reported

CG771 **NJTP MAINT YARD NORTHERN DIV.** **NJ Release** **S104426064**
Target **INTERCHANGE 14** **N/A**
Property **NEWARK, NJ**

Site 11 of 47 in cluster CG

Actual: **10 ft.**
Focus Map: **7**

NJ Release:

Name:	NJTP MAINT YARD NORTHERN DIV.
Address:	INTERCHANGE 14
City,State,Zip:	NEWARK, NJ
Facility Type:	Commercial
Facility Phone:	201-589-7912
Incident Date:	06/29/1991
Incident Time:	Not reported
Trenton Dispatch Log Number:	9601
Case Number:	91-7-2-1252-16
Date Received:	07/02/1991
Nature of Incident:	Other
Operator:	ROGER
Incident Type:	Not reported
Incident Location:	Not reported
Location:	Other
Other Location:	Not reported
Contact Name:	Not reported
Caller Name:	REDACTED
Caller Title:	Not reported
Caller Address:	Not reported
Caller City,St,Zip:	Not reported
Caller Telephone:	Not reported
Substance(s):	RUBBER HOSE W/UNKNOWN MATERIAL ON IT.W/ODOR, UNKNOWN LIQUID
Substance Type:	Liquid
Substance Identity:	Unknown
CAS Number:	Not reported
A310 Letter:	Yes
TCPA Chemical:	Unknown
Hazrds Material:	Unknown
COMU:	0714
Ref. Code:	001
Amt Released:	UNKNOWN
Contained:	Yes
Release Type:	Terminated
Release VE:	Not reported
Injuries:	Yes
Public Exposure:	No
Facility Evacuation:	No
Police at Scene:	No
Firemen at Scene:	No
Contamination of:	Land

NJTP MAINT YARD NORTHERN DIV. (Continued) **S104426064**

Receiving Water:	Not reported
Status at Spill:	TP WORKER PICKED UP RUBBER HOSE FOUND ON ROADWAY ON SATURDAY WORKER
	NOW COMPLAINING OF SKIN IRRITATION.
NJ Spill Date:	1991-07-02 00:00:00
NJ Spill Time:	Not reported
NJ Spill Name:	OEM
NJ Spill Title:	Not reported
NJ Spill Phone:	609-882-2000
Other Date:	Not reported
Other Time:	Not reported
Other Name:	Not reported
Other Title:	Not reported
Other Telephone:	Not reported
Public Evacuation:	No
Assistance Requested:	Yes
Wind Direction/Speed:	Not reported
Local Municipality Notified:	Not reported
Local Municipality Name:	NEWARK CITY
Local Municipality Title:	OPER.#45
Local Municipality Telephone:	201-733-7400
Local Municipality Date:	07/02/1991
Local Municipality Time:	1303
Incident Description:	Abandoned Containers
Incident Name:	M.GARAMONE
Incident Referred To:	DEQ
Incident Region:	ER1
Incident Telephone:	Office,Faxed
Incident Date:	07/02/1991
Incident time:	1259
Incident ITM:	T
Comments: Not reported	
Date A310 Letter Printed:	Not reported
Date Local Authority Was Notified:	Not reported
Date Updated:	Not reported
Date Report Faxed to Local Authority:	Not reported
Local Authority Notification Date:	Not reported
Rep Receive Date:	Not reported
Reporter Type:	Not reported
Reporter Name:	Not reported
Reporter Title:	Not reported
Reporter Org:	Not reported
Reporter Address:	Not reported
Reporter City,St,Zip:	Not reported
Reporter County:	Not reported
Incident Status:	Not reported
Incident Category Source:	Not reported
Incident Source Name:	Not reported
Incident Source Address:	Not reported
Incident Source Address 2:	Not reported
Incident Source City,St,Zip:	Not reported
Incident Source County:	Not reported
DEP Requested:	Not reported
Confidential:	Not reported
Notify Type:	Not reported
Road Closed:	Not reported
Direction:	Not reported
Responsible Party:	UnKnown

NJTP MAINT YARD NORTHERN DIV. (Continued) **S104426064**

Responsible Party Name:	Not reported
Responsible Party Contact:	Not reported
Responsible Party Title:	Not reported
Responsible Party Phone:	Not reported
Responsible Party Street:	Not reported
Responsible Party County:	Not reported
Responsible Party City,St,Zip:	Not reported
Memo. Of Understanding:	Not reported
Drill/trng Exercise:	Not reported
Hazardous:	Not reported

CG772 **INTERCHANGE #14** **NJ SPILLS** **S107054613**
Target **NEW JERSEY TURNPIKE** **N/A**
Property **NEWARK, NJ**

Site 12 of 47 in cluster CG

Actual: **10 ft.**

Focus Map: **7**

NJ SPILL:

Name:	INTERCHANGE #14
Address:	NEW JERSEY TURNPIKE
City,State,Zip:	NEWARK, NJ
Trenton Dispatch Log Number:	11105
Case Number:	89-09-26-0529
Notify Type:	Not reported
Date Received:	09/26/1989
Location:	Transport
Other Location:	Not reported
Incident Date:	09/26/1989
Incident Time:	0509
A310 Letter:	Yes
Ref. Code:	001
COMU:	0714
CAS Number:	Not reported
Hazardous:	Not reported
Incident Location:	Not reported
Facility Type:	Municipal
Facility Phone:	Not reported
Substance(s):	DIESEL FUEL
Substance Type:	Liquid
Substance Identity:	Known
TCPA Chemical:	No
Hazrds Material:	Yes
Amnt Released:	100 GAL
Release VE:	Estimate
Contained:	Yes
Release Type:	Terminated
Incident Desc:	Spill,MVA
Status at Spill:	Not reported
NJ Spill Date:	1989-09-26 00:00:00
NJ Spill Time:	0536
NJ Spill Name:	TRP GUSZ
NJ Spill Title:	OEM
NJ Spill Phone:	882-2000
Other Date:	Not reported
Other Time:	Not reported
Other Name:	Not reported
Other Title:	Not reported
Other Phone:	Not reported

INTERCHANGE #14 (Continued) **S107054613**

Injuries:	No
Public Exposure:	Yes
Road Closed:	Not reported
Facility Evacuation:	No
Receiving Water:	Not reported
Public Evacuation:	No
Police at Scene:	Yes
Firemen at Scene:	No
Contamination of:	Not reported
Nature of Incident:	Other
Wind Direction/Speed:	0
Assistance Requested:	No
Memo. Of Understanding:	Not reported
Drill/trng Exercise:	Not reported
Operator:	CARM
Contact Name:	Not reported
Caller Name:	REDACTED
Caller Title:	Not reported
Caller Address:	Not reported
Caller City,St,Zip:	Not reported
Caller Phone:	Not reported
Responsible Party:	Known
Responsible Party Name:	NJTP
Responsible Party Contact:	RICH VANDERSTINE
Responsible Party Title:	SPV
Responsible Party Telphone:	201-247-0442
Responsible Party Street:	NJTP
Responsible Party Municipality:	NEW BRUNSWICK
Responsible Party State:	NJ
Responsible Party Zip:	Not reported
Responsible City,St,Zip:	NEW BRUNSWICK, NJ
Responsible Party County:	MIDDLESEX
Local Municipality:	Not reported
Local Municipality Name:	NEWARK PD
Local Municipality Title:	OPER 138
Local Municipality Phone:	733-6000
Local Municipality Date:	09/26/1989
Local Municipality Time:	0538
Incident Name:	MARK LEVINE
Incident Referred To:	DEQ
Incident Region:	ER1
Incident Phone:	HOME
Incident Date:	09/26/1989
Incident Name:	Not reported
Incident Referred To:	DEQ
Incident Region:	HQ1
Incident Phone:	Not reported
Incident Date:	Not reported
Comments: Not reported	
Date A310 Letter Printed:	Not reported
Date Local Authority Was Notified:	Not reported
Date Update:	Not reported
Date Report Faxed to Local Authority:	Not reported
Local Authority Notification Date:	Not reported
Reporter Name:	Not reported
Reporter Type:	Not reported
Rep Received Date:	Not reported

INTERCHANGE #14 (Continued) **S107054613**

Reporter Title:	Not reported
Reporter Orgzn:	Not reported
Reporter Address:	Not reported
Reporter City,St,Zip:	Not reported
Reporter County:	Not reported
Incident Type:	Not reported
Incident Status:	Not reported
Incident Source Category:	Not reported
Incident Source Name:	Not reported
Incident Source Address:	Not reported
Incident Source Address 2:	Not reported
Incident Source City,St,Zip:	Not reported
Incident Source County:	Not reported
DEP Requested:	Not reported
Confidential:	Not reported

CG773 **INTERCHANGE 14** **NJ SPILLS** **S104428532**
Target **H.S.O. RAMP** **N/A**
Property **NEWARK, NJ**

Site 13 of 47 in cluster CG

Actual: **10 ft.**

Focus Map: **7**

NJ SPILL:

Name:	INTERCHANGE 14
Address:	H.S.O. RAMP
City,State,Zip:	NEWARK, NJ
Trenton Dispatch Log Number:	14701
Case Number:	91-9-21-0318-32
Notify Type:	Not reported
Date Received:	09/21/1991
Location:	Other
Other Location:	Not reported
Incident Date:	09/21/1991
Incident Time:	0252
A310 Letter:	Yes
Ref. Code:	001
COMU:	0714
CAS Number:	Not reported
Hazardous:	Not reported
Incident Location:	Not reported
Facility Type:	Urban
Facility Phone:	Not reported
Substance(s):	DIESEL FUEL
Substance Type:	Liquid
Substance Identity:	Known
TCPA Chemical:	No
Hazrds Material:	Yes
Amnt Released:	100 GAL
Release VE:	Estimate
Contained:	Yes
Release Type:	Terminated
Incident Desc:	Spill
Status at Spill:	RUPTURED FUEL TANK CAUSED SPILL. NO CLEANUP BEING DONE AT THIS TIME.
NJ Spill Date:	1991-09-21 00:00:00
NJ Spill Time:	Not reported
NJ Spill Name:	OEM
NJ Spill Title:	Not reported
NJ Spill Phone:	609-882-2000

INTERCHANGE 14 (Continued) **S104428532**

Other Date:	Not reported
Other Time:	Not reported
Other Name:	Not reported
Other Title:	Not reported
Other Phone:	Not reported
Injuries:	No
Public Exposure:	No
Road Closed:	Not reported
Facility Evacuation:	No
Receiving Water:	Not reported
Public Evacuation:	No
Police at Scene:	Yes
Firemen at Scene:	No
Contamination of:	Land
Nature of Incident:	Other
Wind Direction/Speed:	Not reported
Assistance Requested:	No
Memo. Of Understanding:	Not reported
Drill/trng Exercise:	Not reported
Operator:	DAVE
Contact Name:	Not reported
Caller Name:	REDACTED
Caller Title:	Not reported
Caller Address:	Not reported
Caller City,St,Zip:	Not reported
Caller Phone:	Not reported
Responsible Party:	Known
Responsible Party Name:	NORTH AMERICAN VAN
Responsible Party Contact:	MIKE MUSSER
Responsible Party Title:	OPS MGR
Responsible Party Telphone:	800-456-1006
Responsible Party Street:	Not reported
Responsible Party Municipality:	Not reported
Responsible Party State:	OH
Responsible Party Zip:	Not reported
Responsible City,St,Zip:	OH
Responsible Party County:	Not reported
Local Municipality:	Not reported
Local Municipality Name:	NEWARK CITY
Local Municipality Title:	DISP 74
Local Municipality Phone:	201-733-7400
Local Municipality Date:	09/21/1991
Local Municipality Time:	0338
Incident Name:	L. JONES
Incident Referred To:	DEQ
Incident Region:	ER1
Incident Phone:	Home
Incident Date:	09/21/1991
Comments: Not reported	
Date A310 Letter Printed:	Not reported
Date Local Authority Was Notified:	Not reported
Date Update:	Not reported
Date Report Faxed to Local Authority:	Not reported
Local Authority Notification Date:	Not reported
Reporter Name:	Not reported
Reporter Type:	Not reported
Rep Received Date:	Not reported

INTERCHANGE 14 (Continued) **S104428532**

Reporter Title:	Not reported
Reporter Orgzn:	Not reported
Reporter Address:	Not reported
Reporter City,St,Zip:	Not reported
Reporter County:	Not reported
Incident Type:	Not reported
Incident Status:	Not reported
Incident Source Category:	Not reported
Incident Source Name:	Not reported
Incident Source Address:	Not reported
Incident Source Address 2:	Not reported
Incident Source City,St,Zip:	Not reported
Incident Source County:	Not reported
DEP Requested:	Not reported
Confidential:	Not reported

CG774 **ON ROADWAY** **NJ SPILLS** **S107054793**
Target **TURNPIKE SO/EXIT 14** **N/A**
Property **NEWARK, NJ**

Site 14 of 47 in cluster CG

Actual: **10 ft.**

Focus Map: 7

NJ SPILL:

Name:	ON ROADWAY
Address:	TURNPIKE SO/EXIT 14
City,State,Zip:	NEWARK, NJ
Trenton Dispatch Log Number:	11675
Case Number:	89-10-10-1425
Notify Type:	Not reported
Date Received:	10/10/1989
Location:	Transport
Other Location:	Not reported
Incident Date:	10/10/1989
Incident Time:	1630
A310 Letter:	Yes
Ref. Code:	001
COMU:	0714
CAS Number:	Not reported
Hazardous:	Not reported
Incident Location:	Not reported
Facility Type:	Rural
Facility Phone:	N/A
Substance(s):	DIESEL FUEL
Substance Type:	Liquid
Substance Identity:	Known
TCPA Chemical:	No
Hazrds Material:	Yes
Amnt Released:	90 GALS.E
Release VE:	Estimate
Contained:	Yes
Release Type:	Not reported
Incident Desc:	Spill
Status at Spill:	Not reported
NJ Spill Date:	1989-10-10 00:00:00
NJ Spill Time:	N/A
NJ Spill Name:	N/A
NJ Spill Title:	OEM
NJ Spill Phone:	OFFICE

ON ROADWAY (Continued) **S107054793**

Other Date:	Not reported
Other Time:	Not reported
Other Name:	Not reported
Other Title:	Not reported
Other Phone:	Not reported
Injuries:	No
Public Exposure:	Yes
Road Closed:	Not reported
Facility Evacuation:	No
Receiving Water:	NONE
Public Evacuation:	No
Police at Scene:	No
Firemen at Scene:	No
Contamination of:	Not reported
Nature of Incident:	Facility
Wind Direction/Speed:	N/A 0
Assistance Requested:	No
Memo. Of Understanding:	Not reported
Drill/trng Exercise:	Not reported
Operator:	JIMH
Contact Name:	Not reported
Caller Name:	REDACTED
Caller Title:	Not reported
Caller Address:	Not reported
Caller City,St,Zip:	Not reported
Caller Phone:	Not reported
Responsible Party:	Known
Responsible Party Name:	SCHNEIDER NATIONAL
Responsible Party Contact:	LUANNE AMERSON
Responsible Party Title:	SAFETY PERSO
Responsible Party Telphone:	800-558-6767
Responsible Party Street:	Not reported
Responsible Party Municipality:	GREEN BAY
Responsible Party State:	WI
Responsible Party Zip:	Not reported
Responsible City,St,Zip:	GREEN BAY, WI
Responsible Party County:	Not reported
Local Municipality:	Not reported
Local Municipality Name:	OPER 104
Local Municipality Title:	NEWARK
Local Municipality Phone:	733-6000
Local Municipality Date:	10/10/1989
Local Municipality Time:	1439
Incident Name:	GREG OLDS
Incident Referred To:	DEQ
Incident Region:	ER1
Incident Phone:	OFFICE
Incident Date:	10/10/1989
Incident Name:	Not reported
Incident Referred To:	DEQ
Incident Region:	HQ1
Incident Phone:	Not reported
Incident Date:	Not reported

Comments: Not reported

Date A310 Letter Printed:	Not reported
Date Local Authority Was Notified:	Not reported
Date Update:	Not reported

ON ROADWAY (Continued) **S107054793**

Date Report Faxed to Local Authority:	Not reported
Local Authority Notification Date:	Not reported
Reporter Name:	Not reported
Reporter Type:	Not reported
Rep Received Date:	Not reported
Reporter Title:	Not reported
Reporter Orgzn:	Not reported
Reporter Address:	Not reported
Reporter City,St,Zip:	Not reported
Reporter County:	Not reported
Incident Type:	Not reported
Incident Status:	Not reported
Incident Source Category:	Not reported
Incident Source Name:	Not reported
Incident Source Address:	Not reported
Incident Source Address 2:	Not reported
Incident Source City,St,Zip:	Not reported
Incident Source County:	Not reported
DEP Requested:	Not reported
Confidential:	Not reported

CG775 **WIDENING PROJECT** **NJ Release** **S102198694**
Target **NJ TPK INT #14** **N/A**
Property **NEWARK, NJ**

Site 15 of 47 in cluster CG

Actual: **10 ft.**

Focus Map: **7**

NJ Release:

Name:	WIDENING PROJECT
Address:	NJ TPK INT #14
City,State,Zip:	NEWARK, NJ
Facility Type:	Commercial
Facility Phone:	Not reported
Incident Date:	10/18/1993
Incident Time:	1530
Trenton Dispatch Log Number:	17640
Case Number:	93-10-18-1605-58
Date Received:	10/18/1993
Nature of Incident:	Facility
Operator:	PAT
Incident Type:	Not reported
Incident Location:	Not reported
Location:	Other
Other Location:	Not reported
Contact Name:	Not reported
Caller Name:	REDACTED
Caller Title:	Not reported
Caller Address:	Not reported
Caller City,St,Zip:	Not reported
Caller Telephone:	Not reported
Substance(s):	SOIL CONTAMINATED WITH OIL DIESEL
Substance Type:	Solid
Substance Identity:	Suspected
CAS Number:	Not reported
A310 Letter:	Yes
TCPA Chemical:	No
Hazrds Material:	Yes
COMU:	0714

WIDENING PROJECT (Continued) **S102198694**

Ref. Code:	101
Amt Released:	UNK
Contained:	Yes
Release Type:	Terminated
Release VE:	Not reported
Injuries:	No
Public Exposure:	No
Facility Evacuation:	No
Police at Scene:	No
Firemen at Scene:	No
Contamination of:	Land
Receiving Water:	Not reported
Status at Spill:	SOIL CONTAMINATION DISCOVERED DURING WIDENING PROJECT. CLEANUP IN PROGRESS
NJ Spill Date:	Not reported
NJ Spill Time:	Not reported
NJ Spill Name:	Not reported
NJ Spill Title:	Not reported
NJ Spill Phone:	Not reported
Other Date:	Not reported
Other Time:	Not reported
Other Name:	Not reported
Other Title:	Not reported
Other Telephone:	Not reported
Public Evacuation:	No
Assistance Requested:	No
Wind Direction/Speed:	Not reported
Local Municipality Notified:	Not reported
Local Municipality Name:	NEWARK CITY
Local Municipality Title:	DISP 48
Local Municipality Telephone:	201-733-7400
Local Municipality Date:	10/18/1993
Local Municipality Time:	1605
Incident Description:	SOIL CONTAMINATION
Incident Name:	Not reported
Incident Referred To:	DRPSR
Incident Region:	BFO-SA
Incident Telephone:	Faxed,Mailed
Incident Date:	10/18/1993
Incident time:	Not reported
Incident ITM:	B
Comments: Not reported	
Date A310 Letter Printed:	Not reported
Date Local Authority Was Notified:	Not reported
Date Updated:	Not reported
Date Report Faxed to Local Authority:	Not reported
Local Authority Notification Date:	Not reported
Rep Receive Date:	Not reported
Reporter Type:	Not reported
Reporter Name:	Not reported
Reporter Title:	Not reported
Reporter Org:	Not reported
Reporter Address:	Not reported
Reporter City,St,Zip:	Not reported
Reporter County:	Not reported
Incident Status:	Not reported
Incident Category Source:	Not reported

WIDENING PROJECT (Continued) **S102198694**

Incident Source Name:	Not reported
Incident Source Address:	Not reported
Incident Source Address 2:	Not reported
Incident Source City,St,Zip:	Not reported
Incident Source County:	Not reported
DEP Requested:	Not reported
Confidential:	Not reported
Notify Type:	Not reported
Road Closed:	Not reported
Direction:	Not reported
Responsible Party:	UnKnown
Responsible Party Name:	Not reported
Responsible Party Contact:	Not reported
Responsible Party Title:	Not reported
Responsible Party Phone:	Not reported
Responsible Party Street:	Not reported
Responsible Party County:	Not reported
Responsible Party City,St,Zip:	Not reported
Memo. Of Understanding:	Not reported
Drill/trng Exercise:	Not reported
Hazardous:	Not reported

CG776 **EXIT 14** **NJ SPILLS** **S104430699**
Target **NJTP OUTSIDE EXIT** **N/A**
Property **NEWARK, NJ**

Site 16 of 47 in cluster CG

Actual: **10 ft.**

Focus Map: 7

NJ SPILL:

Name:	EXIT 14
Address:	NJTP OUTSIDE EXIT
City,State,Zip:	NEWARK, NJ
Trenton Dispatch Log Number:	18978
Case Number:	91-11-27-1103-38
Notify Type:	Not reported
Date Received:	11/27/1991
Location:	Other
Other Location:	Not reported
Incident Date:	11/27/1991
Incident Time:	1048
A310 Letter:	Yes
Ref. Code:	014
COMU:	0714
CAS Number:	Not reported
Hazardous:	Not reported
Incident Location:	Not reported
Facility Type:	Industrial
Facility Phone:	Not reported
Substance(s):	DIESEL FUEL
Substance Type:	Liquid
Substance Identity:	Known
TCPA Chemical:	No
Hazrds Material:	Yes
Amnt Released:	30 GALS
Release VE:	Estimate
Contained:	Yes
Release Type:	Terminated
Incident Desc:	Spill

EXIT 14 (Continued) **S104430699**

Status at Spill:	RUPTURED FUEL TANK CAUSE OF SPILL. MATERIAL IS CONTAINED & BEING CLEANED UP.
NJ Spill Date:	1991-11-27 00:00:00
NJ Spill Time:	Not reported
NJ Spill Name:	OEM
NJ Spill Title:	Not reported
NJ Spill Phone:	609-882-2000
Other Date:	Not reported
Other Time:	Not reported
Other Name:	Not reported
Other Title:	Not reported
Other Phone:	Not reported
Injuries:	No
Public Exposure:	No
Road Closed:	Not reported
Facility Evacuation:	No
Receiving Water:	NONE
Public Evacuation:	No
Police at Scene:	Yes
Firemen at Scene:	No
Contamination of:	Land
Nature of Incident:	Other
Wind Direction/Speed:	Not reported
Assistance Requested:	No
Memo. Of Understanding:	Not reported
Drill/trng Exercise:	Not reported
Operator:	ROGER
Contact Name:	Not reported
Caller Name:	REDACTED
Caller Title:	Not reported
Caller Address:	Not reported
Caller City,St,Zip:	Not reported
Caller Phone:	Not reported
Responsible Party:	Known
Responsible Party Name:	McDONALD DOUGLAS
Responsible Party Contact:	Not reported
Responsible Party Title:	Not reported
Responsible Party Telphone:	Not reported
Responsible Party Street:	Not reported
Responsible Party Municipality:	Not reported
Responsible Party State:	Not reported
Responsible Party Zip:	Not reported
Responsible City,St,Zip:	Not reported
Responsible Party County:	Not reported
Local Municipality:	Not reported
Local Municipality Name:	NEWARK CITY
Local Municipality Title:	OPER.#72
Local Municipality Phone:	201-733-7400
Local Municipality Date:	11/27/1991
Local Municipality Time:	1107
Incident Name:	Not reported
Incident Referred To:	DRPSR
Incident Region:	Metro
Incident Phone:	Faxed
Incident Date:	11/27/1991
Comments: Not reported	
Date A310 Letter Printed:	Not reported

EXIT 14 (Continued) **S104430699**

Date Local Authority Was Notified:	Not reported
Date Update:	Not reported
Date Report Faxed to Local Authority:	Not reported
Local Authority Notification Date:	Not reported
Reporter Name:	Not reported
Reporter Type:	Not reported
Rep Received Date:	Not reported
Reporter Title:	Not reported
Reporter Orgzn:	Not reported
Reporter Address:	Not reported
Reporter City,St,Zip:	Not reported
Reporter County:	Not reported
Incident Type:	Not reported
Incident Status:	Not reported
Incident Source Category:	Not reported
Incident Source Name:	Not reported
Incident Source Address:	Not reported
Incident Source Address 2:	Not reported
Incident Source City,St,Zip:	Not reported
Incident Source County:	Not reported
DEP Requested:	Not reported
Confidential:	Not reported

CG777 **NJTP** **NJ SPILLS** **S107052704**
Target **INTERCHANGE 14** **N/A**
Property **NEWARK, NJ**

Site 17 of 47 in cluster CG

Actual: **10 ft.**

Focus Map: **7**

NJ SPILL:

Name:	NJTP
Address:	INTERCHANGE 14
City,State,Zip:	NEWARK, NJ
Trenton Dispatch Log Number:	4976
Case Number:	89-05-18-1400
Notify Type:	Not reported
Date Received:	05/18/1989
Location:	Not reported
Other Location:	Not reported
Incident Date:	05/18/1989
Incident Time:	1252
A310 Letter:	Yes
Ref. Code:	01
COMU:	0714
CAS Number:	Not reported
Hazardous:	Not reported
Incident Location:	Not reported
Facility Type:	Not reported
Facility Phone:	Not reported
Substance(s):	UNKNOWN LIQUID
Substance Type:	Liquid
Substance Identity:	Unknown
TCPA Chemical:	No
Hazrds Material:	Yes
Amnt Released:	UNK
Release VE:	Not reported
Contained:	Yes
Release Type:	Not reported

NJTP (Continued) **S107052704**

Incident Desc:	Spill,Odors
Status at Spill:	Not reported
NJ Spill Date:	1989-05-18 00:00:00
NJ Spill Time:	1423
NJ Spill Name:	S HURLEY
NJ Spill Title:	OEM
NJ Spill Phone:	OFFICE
Other Date:	Not reported
Other Time:	Not reported
Other Name:	Not reported
Other Title:	Not reported
Other Phone:	Not reported
Injuries:	Yes
Public Exposure:	Not reported
Road Closed:	Not reported
Facility Evacuation:	No
Receiving Water:	NONE
Public Evacuation:	No
Police at Scene:	Not reported
Firemen at Scene:	Not reported
Contamination of:	Not reported
Nature of Incident:	Not reported
Wind Direction/Speed:	0
Assistance Requested:	Not reported
Memo. Of Understanding:	Not reported
Drill/trng Exercise:	Not reported
Operator:	JOEG
Contact Name:	Not reported
Caller Name:	REDACTED
Caller Title:	Not reported
Caller Address:	Not reported
Caller City,St,Zip:	Not reported
Caller Phone:	Not reported
Responsible Party:	Unknown
Responsible Party Name:	Not reported
Responsible Party Contact:	Not reported
Responsible Party Title:	Not reported
Responsible Party Telphone:	Not reported
Responsible Party Street:	Not reported
Responsible Party Municipality:	Not reported
Responsible Party State:	Not reported
Responsible Party Zip:	Not reported
Responsible City,St,Zip:	Not reported
Responsible Party County:	Not reported
Local Municipality:	Not reported
Local Municipality Name:	DISP 106
Local Municipality Title:	NEWARK
Local Municipality Phone:	201-733-6000
Local Municipality Date:	05/18/1989
Local Municipality Time:	1455
Incident Name:	G OLDS
Incident Referred To:	DEQ
Incident Region:	ER1
Incident Phone:	OFFICE
Incident Date:	05/18/1989
Incident Name:	Not reported
Incident Referred To:	DEQ

NJTP (Continued) **S107052704**

Incident Region:	HQ1
Incident Phone:	Not reported
Incident Date:	Not reported
Comments:	Not reported
Date A310 Letter Printed:	Not reported
Date Local Authority Was Notified:	Not reported
Date Update:	Not reported
Date Report Faxed to Local Authority:	Not reported
Local Authority Notification Date:	Not reported
Reporter Name:	Not reported
Reporter Type:	Not reported
Rep Received Date:	Not reported
Reporter Title:	Not reported
Reporter Orgzn:	Not reported
Reporter Address:	Not reported
Reporter City,St,Zip:	Not reported
Reporter County:	Not reported
Incident Type:	Not reported
Incident Status:	Not reported
Incident Source Category:	Not reported
Incident Source Name:	Not reported
Incident Source Address:	Not reported
Incident Source Address 2:	Not reported
Incident Source City,St,Zip:	Not reported
Incident Source County:	Not reported
DEP Requested:	Not reported
Confidential:	Not reported

CG778 **INTERCHANGE 14** **NJ SPILLS** **S104430866**
Target Property **EXIT PLAZA** **N/A**
NEWARK, NJ

Site 18 of 47 in cluster CG

Actual: **10 ft.**

Focus Map: **7**

NJ SPILL:

Name:	INTERCHANGE 14
Address:	EXIT PLAZA
City,State,Zip:	NEWARK, NJ
Trenton Dispatch Log Number:	19374
Case Number:	91-12-5-1327-21
Notify Type:	Not reported
Date Received:	12/05/1991
Location:	Other
Other Location:	Not reported
Incident Date:	12/05/1991
Incident Time:	1243
A310 Letter:	Yes
Ref. Code:	001
COMU:	0714
CAS Number:	Not reported
Hazardous:	Not reported
Incident Location:	Not reported
Facility Type:	Industrial
Facility Phone:	Not reported
Substance(s):	DIESEL FUEL
Substance Type:	Liquid
Substance Identity:	Known
TCPA Chemical:	No

INTERCHANGE 14 (Continued) **S104430866**

Hazrds Material:	Yes
Amnt Released:	25-30 GALLON
Release VE:	Estimate
Contained:	Yes
Release Type:	Terminated
Incident Desc:	Spill
Status at Spill:	RUPTURED FUEL LINE CAUSED SPILL.NO CLEANUP DONE AT THIS TIME.
NJ Spill Date:	1991-12-05 00:00:00
NJ Spill Time:	Not reported
NJ Spill Name:	OEM
NJ Spill Title:	Not reported
NJ Spill Phone:	609-882-2000
Other Date:	Not reported
Other Time:	Not reported
Other Name:	Not reported
Other Title:	Not reported
Other Phone:	Not reported
Injuries:	No
Public Exposure:	No
Road Closed:	Not reported
Facility Evacuation:	No
Receiving Water:	Not reported
Public Evacuation:	No
Police at Scene:	Yes
Firemen at Scene:	No
Contamination of:	Land
Nature of Incident:	Other
Wind Direction/Speed:	Not reported
Assistance Requested:	No
Memo. Of Understanding:	Not reported
Drill/trng Exercise:	Not reported
Operator:	JIMH
Contact Name:	Not reported
Caller Name:	REDACTED
Caller Title:	Not reported
Caller Address:	Not reported
Caller City,St,Zip:	Not reported
Caller Phone:	Not reported
Responsible Party:	Known
Responsible Party Name:	HAMEL TRUCKING SRV.
Responsible Party Contact:	Not reported
Responsible Party Title:	Not reported
Responsible Party Telphone:	800-899-2217
Responsible Party Street:	PO128
Responsible Party Municipality:	HAMEL
Responsible Party State:	IL
Responsible Party Zip:	Not reported
Responsible City,St,Zip:	HAMEL, IL
Responsible Party County:	Not reported
Local Municipality:	Not reported
Local Municipality Name:	NEWARK CITY
Local Municipality Title:	OPER 73
Local Municipality Phone:	201-733-7400
Local Municipality Date:	12/05/1991
Local Municipality Time:	1336
Incident Name:	W.JANICEK
Incident Referred To:	DRPSR

INTERCHANGE 14 (Continued) **S104430866**

Incident Region:	ER1
Incident Phone:	Office
Incident Date:	12/05/1991
Comments: Not reported	
Date A310 Letter Printed:	Not reported
Date Local Authority Was Notified:	Not reported
Date Update:	Not reported
Date Report Faxed to Local Authority:	Not reported
Local Authority Notification Date:	Not reported
Reporter Name:	Not reported
Reporter Type:	Not reported
Rep Received Date:	Not reported
Reporter Title:	Not reported
Reporter Orgzn:	Not reported
Reporter Address:	Not reported
Reporter City,St,Zip:	Not reported
Reporter County:	Not reported
Incident Type:	Not reported
Incident Status:	Not reported
Incident Source Category:	Not reported
Incident Source Name:	Not reported
Incident Source Address:	Not reported
Incident Source Address 2:	Not reported
Incident Source City,St,Zip:	Not reported
Incident Source County:	Not reported
DEP Requested:	Not reported
Confidential:	Not reported

CG779 **AREA OF S.T. RAMP TO** **NJ SPILLS** **S102195266**
Target **14 INTERCHHANGE** **N/A**
Property **NEWARK, NJ**

Site 19 of 47 in cluster CG

Actual: **10 ft.**

Focus Map: **7**

NJ SPILL:

Name:	AREA OF S.T. RAMP TO
Address:	14 INTERCHHANGE
City,State,Zip:	NEWARK, NJ
Trenton Dispatch Log Number:	10669
Case Number:	93-6-25-1214-33
Notify Type:	Not reported
Date Received:	06/25/1993
Location:	Other
Other Location:	Not reported
Incident Date:	06/25/1993
Incident Time:	1200
A310 Letter:	Yes
Ref. Code:	001
COMU:	0714
CAS Number:	Not reported
Hazardous:	Not reported
Incident Location:	Not reported
Facility Type:	Industrial
Facility Phone:	Not reported
Substance(s):	DIESEL FUEL
Substance Type:	Liquid
Substance Identity:	Known
TCPA Chemical:	No

AREA OF S.T. RAMP TO (Continued) **S102195266**

Hazrds Material:	Yes
Amnt Released:	UNK
Release VE:	Not reported
Contained:	No
Release Type:	Continuous
Incident Desc:	Spill
Status at Spill:	SPILL DUE TO CRANE OVERTURN IN MARSH AREA
NJ Spill Date:	Not reported
NJ Spill Time:	Not reported
NJ Spill Name:	Not reported
NJ Spill Title:	Not reported
NJ Spill Phone:	Not reported
Other Date:	Not reported
Other Time:	Not reported
Other Name:	Not reported
Other Title:	Not reported
Other Phone:	Not reported
Injuries:	No
Public Exposure:	No
Road Closed:	Not reported
Facility Evacuation:	No
Receiving Water:	UNK
Public Evacuation:	No
Police at Scene:	Yes
Firemen at Scene:	No
Contamination of:	Land,Water
Nature of Incident:	Other
Wind Direction/Speed:	Not reported
Assistance Requested:	No
Memo. Of Understanding:	Not reported
Drill/trng Exercise:	Not reported
Operator:	JIMH
Contact Name:	Not reported
Caller Name:	REDACTED
Caller Title:	Not reported
Caller Address:	Not reported
Caller City,St,Zip:	Not reported
Caller Phone:	Not reported
Responsible Party:	Known
Responsible Party Name:	UNDER PINNINGS FOUN
Responsible Party Contact:	Not reported
Responsible Party Title:	Not reported
Responsible Party Telphone:	Not reported
Responsible Party Street:	Not reported
Responsible Party Municipality:	Not reported
Responsible Party State:	Not reported
Responsible Party Zip:	Not reported
Responsible City,St,Zip:	Not reported
Responsible Party County:	Not reported
Local Municipality:	Not reported
Local Municipality Name:	NEWARK CITY
Local Municipality Title:	OPER 44
Local Municipality Phone:	201-733-7400
Local Municipality Date:	06/25/1993
Local Municipality Time:	1219
Incident Name:	C.GIBBONS
Incident Referred To:	DRPSR

AREA OF S.T. RAMP TO (Continued) **S102195266**

Incident Region:	ER1
Incident Phone:	Office,Faxed
Incident Date:	06/25/1993
Incident Name:	Not reported
Incident Referred To:	DFG
Incident Region:	HQ1
Incident Phone:	Faxed
Incident Date:	1993-06-25 00:00:00
Comments: Not reported	
Date A310 Letter Printed:	Not reported
Date Local Authority Was Notified:	Not reported
Date Update:	Not reported
Date Report Faxed to Local Authority:	Not reported
Local Authority Notification Date:	Not reported
Reporter Name:	Not reported
Reporter Type:	Not reported
Rep Received Date:	Not reported
Reporter Title:	Not reported
Reporter Orgzn:	Not reported
Reporter Address:	Not reported
Reporter City,St,Zip:	Not reported
Reporter County:	Not reported
Incident Type:	Not reported
Incident Status:	Not reported
Incident Source Category:	Not reported
Incident Source Name:	Not reported
Incident Source Address:	Not reported
Incident Source Address 2:	Not reported
Incident Source City,St,Zip:	Not reported
Incident Source County:	Not reported
DEP Requested:	Not reported
Confidential:	Not reported

CG780 **EXIT 14 NJTP** **NJ SPILLS** **S107055035**
Target **AT TOLL BOOTH** **N/A**
Property **NEWARK, NJ**

Site 20 of 47 in cluster CG

Actual: **10 ft.**

Focus Map: **7**

NJ SPILL:

Name:	EXIT 14 NJTP
Address:	AT TOLL BOOTH
City,State,Zip:	NEWARK, NJ
Trenton Dispatch Log Number:	12389
Case Number:	89-10-27-1908
Notify Type:	Not reported
Date Received:	10/27/1989
Location:	Other
Other Location:	Not reported
Incident Date:	10/27/1989
Incident Time:	UNK
A310 Letter:	Yes
Ref. Code:	001
COMU:	0714
CAS Number:	Not reported
Hazardous:	Not reported
Incident Location:	Not reported
Facility Type:	Municipal

EXIT 14 NJTP (Continued) **S107055035**

Facility Phone:	Not reported
Substance(s):	UNKNOWN LIQUID
Substance Type:	Liquid
Substance Identity:	Unknown
TCPA Chemical:	Unknown
Hazrds Material:	Unknown
Amnt Released:	UNK
Release VE:	Not reported
Contained:	Unknown
Release Type:	Not reported
Incident Desc:	Spill
Status at Spill:	Not reported
NJ Spill Date:	1989-10-27 00:00:00
NJ Spill Time:	1922
NJ Spill Name:	TRP MISHAK
NJ Spill Title:	OEM
NJ Spill Phone:	882-2000
Other Date:	Not reported
Other Time:	Not reported
Other Name:	Not reported
Other Title:	Not reported
Other Phone:	Not reported
Injuries:	Unknown
Public Exposure:	Unknown
Road Closed:	Not reported
Facility Evacuation:	Unknown
Receiving Water:	Not reported
Public Evacuation:	Unknown
Police at Scene:	Unknown
Firemen at Scene:	Unknown
Contamination of:	Not reported
Nature of Incident:	Other
Wind Direction/Speed:	0
Assistance Requested:	Yes
Memo. Of Understanding:	Not reported
Drill/trng Exercise:	Not reported
Operator:	JOES
Contact Name:	Not reported
Caller Name:	REDACTED
Caller Title:	Not reported
Caller Address:	Not reported
Caller City,St,Zip:	Not reported
Caller Phone:	Not reported
Responsible Party:	Unknown
Responsible Party Name:	Not reported
Responsible Party Contact:	Not reported
Responsible Party Title:	Not reported
Responsible Party Telphone:	Not reported
Responsible Party Street:	Not reported
Responsible Party Municipality:	Not reported
Responsible Party State:	Not reported
Responsible Party Zip:	Not reported
Responsible City,St,Zip:	Not reported
Responsible Party County:	Not reported
Local Municipality:	Not reported
Local Municipality Name:	NEWARK PD
Local Municipality Title:	DIPS 167

EXIT 14 NJTP (Continued) **S107055035**

Local Municipality Phone:	201-733-6000
Local Municipality Date:	Not reported
Local Municipality Time:	Not reported
Incident Name:	MARK LEVINE
Incident Referred To:	DEQ
Incident Region:	ER1
Incident Phone:	HOME
Incident Date:	10/27/1989
Incident Name:	Not reported
Incident Referred To:	DEQ
Incident Region:	HQ1
Incident Phone:	Not reported
Incident Date:	Not reported
Comments: Not reported	
Date A310 Letter Printed:	Not reported
Date Local Authority Was Notified:	Not reported
Date Update:	Not reported
Date Report Faxed to Local Authority:	Not reported
Local Authority Notification Date:	Not reported
Reporter Name:	Not reported
Reporter Type:	Not reported
Rep Received Date:	Not reported
Reporter Title:	Not reported
Reporter Orgzn:	Not reported
Reporter Address:	Not reported
Reporter City,St,Zip:	Not reported
Reporter County:	Not reported
Incident Type:	Not reported
Incident Status:	Not reported
Incident Source Category:	Not reported
Incident Source Name:	Not reported
Incident Source Address:	Not reported
Incident Source Address 2:	Not reported
Incident Source City,St,Zip:	Not reported
Incident Source County:	Not reported
DEP Requested:	Not reported
Confidential:	Not reported

CG781 **TURNPIKE BRIDGE** **NJ Release** **S107109855**
Target **EXIT 14A NJTP** **N/A**
Property **BAYONNE, NJ**

Site 21 of 47 in cluster CG

Actual: **10 ft.**
Focus Map: **7**

NJ Release:

Name:	TURNPIKE BRIDGE
Address:	EXIT 14A NJTP
City,State,Zip:	BAYONNE, NJ
Facility Type:	Urban
Facility Phone:	N/A
Incident Date:	04/19/1989
Incident Time:	2300
Trenton Dispatch Log Number:	3751
Case Number:	89-04-20-1040
Date Received:	04/20/1989
Nature of Incident:	Citizen
Operator:	ROB
Incident Type:	Not reported

TURNPIKE BRIDGE (Continued) **S107109855**

Incident Location:	Not reported
Location:	Transport
Other Location:	Not reported
Contact Name:	Not reported
Caller Name:	REDACTED
Caller Title:	Not reported
Caller Address:	Not reported
Caller City,St,Zip:	Not reported
Caller Telephone:	Not reported
Substance(s):	RELEASED, ODORS
Substance Type:	Gas
Substance Identity:	Unknown
CAS Number:	N/A
A310 Letter:	No
TCPA Chemical:	No
Hazrds Material:	No
COMU:	0901
Ref. Code:	003
Amt Released:	N/A
Contained:	No
Release Type:	NONE
Release VE:	UNK
Injuries:	No
Public Exposure:	No
Facility Evacuation:	No
Police at Scene:	No
Firemen at Scene:	No
Contamination of:	Not reported
Receiving Water:	N/A
Status at Spill:	STRONG AMMONIA ODOR IS IN AREA AT NIGHT. ONGOING
NJ Spill Date:	Not reported
NJ Spill Time:	Not reported
NJ Spill Name:	Not reported
NJ Spill Title:	Not reported
NJ Spill Phone:	Not reported
Other Date:	Not reported
Other Time:	Not reported
Other Name:	Not reported
Other Title:	Not reported
Other Telephone:	Not reported
Public Evacuation:	No
Assistance Requested:	No
Wind Direction/Speed:	N/A
Local Municipality Notified:	Not reported
Local Municipality Name:	Not reported
Local Municipality Title:	Not reported
Local Municipality Telephone:	Not reported
Local Municipality Date:	Not reported
Local Municipality Time:	Not reported
Incident Description:	Odors
Incident Name:	A RUSSO
Incident Referred To:	DEQ
Incident Region:	AIRM
Incident Telephone:	OFFICE
Incident Date:	04/20/1989
Incident time:	1045
Incident ITM:	B

TURNPIKE BRIDGE (Continued) **S107109855**

Comments:	Not reported
Date A310 Letter Printed:	Not reported
Date Local Authority Was Notified:	Not reported
Date Updated:	Not reported
Date Report Faxed to Local Authority:	Not reported
Local Authority Notification Date:	Not reported
Rep Receive Date:	Not reported
Reporter Type:	Not reported
Reporter Name:	Not reported
Reporter Title:	Not reported
Reporter Org:	Not reported
Reporter Address:	Not reported
Reporter City,St,Zip:	Not reported
Reporter County:	Not reported
Incident Status:	Not reported
Incident Category Source:	Not reported
Incident Source Name:	Not reported
Incident Source Address:	Not reported
Incident Source Address 2:	Not reported
Incident Source City,St,Zip:	Not reported
Incident Source County:	Not reported
DEP Requested:	Not reported
Confidential:	Not reported
Notify Type:	Not reported
Road Closed:	Not reported
Direction:	Not reported
Responsible Party:	Unknown
Responsible Party Name:	Not reported
Responsible Party Contact:	Not reported
Responsible Party Title:	Not reported
Responsible Party Phone:	Not reported
Responsible Party Street:	Not reported
Responsible Party County:	Not reported
Responsible Party City,St,Zip:	Not reported
Memo. Of Understanding:	Not reported
Drill/trng Exercise:	Not reported
Hazardous:	Not reported

CG782 **INTERCHANGE 14/EXIT** **NJ Release** **S107106470**
Target **TURNPIKE** **N/A**
Property **NEWARK, NJ**

Site 22 of 47 in cluster CG

Actual: **10 ft.**
Focus Map: **7**

NJ Release:

Name:	INTERCHANGE 14/EXIT
Address:	TURNPIKE
City,State,Zip:	NEWARK, NJ
Facility Type:	Not reported
Facility Phone:	N/A
Incident Date:	09/15/1988
Incident Time:	0834
Trenton Dispatch Log Number:	8134
Case Number:	88-09-15-0951
Date Received:	09/15/1988
Nature of Incident:	Citizen
Operator:	JIMH
Incident Type:	Not reported

INTERCHANGE 14/EXIT (Continued) **S107106470**

Incident Location:	Not reported
Location:	Other
Other Location:	Not reported
Contact Name:	Not reported
Caller Name:	REDACTED
Caller Title:	Not reported
Caller Address:	Not reported
Caller City,St,Zip:	Not reported
Caller Telephone:	Not reported
Substance(s):	OIL DIESEL
Substance Type:	Liquid
Substance Identity:	Known
CAS Number:	Not reported
A310 Letter:	Not reported
TCPA Chemical:	No
Hazrds Material:	Yes
COMU:	0714
Ref. Code:	002
Amt Released:	10 GALS.
Contained:	Yes
Release Type:	Not reported
Release VE:	Not reported
Injuries:	No
Public Exposure:	Not reported
Facility Evacuation:	No
Police at Scene:	Not reported
Firemen at Scene:	Not reported
Contamination of:	Not reported
Receiving Water:	Not reported
Status at Spill:	Not reported
NJ Spill Date:	1988-09-15 00:00:00
NJ Spill Time:	Not reported
NJ Spill Name:	Not reported
NJ Spill Title:	OEM
NJ Spill Phone:	Not reported
Other Date:	Not reported
Other Time:	Not reported
Other Name:	Not reported
Other Title:	Not reported
Other Telephone:	Not reported
Public Evacuation:	No
Assistance Requested:	Not reported
Wind Direction/Speed:	0
Local Municipality Notified:	Not reported
Local Municipality Name:	OPER. #153
Local Municipality Title:	NEWARK P.D.
Local Municipality Telephone:	201-733-6000
Local Municipality Date:	09/15/1988
Local Municipality Time:	Not reported
Incident Description:	RUPTURED FUEL LINE
Incident Name:	LES JONES
Incident Referred To:	DEQ
Incident Region:	ER2
Incident Telephone:	OFFICE
Incident Date:	09/15/1988
Incident time:	1002
Incident ITM:	T

INTERCHANGE 14/EXIT (Continued) **S107106470**

Incident Name:	Not reported
Incident Referred To:	DEQ
Incident Region:	HQ1
Incident Telephone:	Not reported
Incident Date:	Not reported
Incident Time:	Not reported
Incident ITM:	Not reported
Comments:	Not reported
Date A310 Letter Printed:	Not reported
Date Local Authority Was Notified:	Not reported
Date Updated:	Not reported
Date Report Faxed to Local Authority:	Not reported
Local Authority Notification Date:	Not reported
Rep Receive Date:	Not reported
Reporter Type:	Not reported
Reporter Name:	Not reported
Reporter Title:	Not reported
Reporter Org:	Not reported
Reporter Address:	Not reported
Reporter City,St,Zip:	Not reported
Reporter County:	Not reported
Incident Status:	Not reported
Incident Category Source:	Not reported
Incident Source Name:	Not reported
Incident Source Address:	Not reported
Incident Source Address 2:	Not reported
Incident Source City,St,Zip:	Not reported
Incident Source County:	Not reported
DEP Requested:	Not reported
Confidential:	Not reported
Notify Type:	Not reported
Road Closed:	Not reported
Direction:	Not reported
Responsible Party:	Known
Responsible Party Name:	ALFA MOTORWAYS
Responsible Party Contact:	N/A
Responsible Party Title:	N/A
Responsible Party Phone:	201-864-0200
Responsible Party Street:	N/A
Responsible Party County:	N/A
Responsible Party City,St,Zip:	N/A
Memo. Of Understanding:	Not reported
Drill/trng Exercise:	Not reported
Hazardous:	Not reported

CG783 **TURNPIKE** **NJ SPILLS** **S107045395**
Target **EXIT 14 OFF TURNPIKE** **N/A**
Property **NEWARK, NJ**

Site 23 of 47 in cluster CG

Actual: **10 ft.**

Focus Map: **7**

NJ SPILL:

Name:	TURNPIKE
Address:	EXIT 14 OFF TURNPIKE
City,State,Zip:	NEWARK, NJ
Trenton Dispatch Log Number:	5425
Case Number:	87-08-21-2148
Notify Type:	Not reported

TURNPIKE (Continued) **S107045395**

Date Received:	08/21/1987
Location:	Transport
Other Location:	Not reported
Incident Date:	08/21/1987
Incident Time:	2130
A310 Letter:	Not reported
Ref. Code:	Not reported
COMU:	0714
CAS Number:	Not reported
Hazardous:	Not reported
Incident Location:	Not reported
Facility Type:	Rural
Facility Phone:	Not reported
Substance(s):	CHEMICAL
Substance Type:	Not reported
Substance Identity:	Unknown
TCPA Chemical:	Not reported
Hazrds Material:	No
Amnt Released:	UNK
Release VE:	Not reported
Contained:	Yes
Release Type:	Terminated
Incident Desc:	SPILL
Status at Spill:	Not reported
NJ Spill Date:	Not reported
NJ Spill Time:	Not reported
NJ Spill Name:	Not reported
NJ Spill Title:	Not reported
NJ Spill Phone:	Not reported
Other Date:	Not reported
Other Time:	Not reported
Other Name:	Not reported
Other Title:	Not reported
Other Phone:	Not reported
Injuries:	No
Public Exposure:	Yes
Road Closed:	Not reported
Facility Evacuation:	No
Receiving Water:	Not reported
Public Evacuation:	Not reported
Police at Scene:	No
Firemen at Scene:	Not reported
Contamination of:	Not reported
Nature of Incident:	Not reported
Wind Direction/Speed:	0
Assistance Requested:	No
Memo. Of Understanding:	Not reported
Drill/trng Exercise:	Not reported
Operator:	ANTHONY
Contact Name:	Not reported
Caller Name:	REDACTED
Caller Title:	Not reported
Caller Address:	Not reported
Caller City,St,Zip:	Not reported
Caller Phone:	Not reported
Responsible Party:	Known
Responsible Party Name:	HETEN COMPANY

TURNPIKE (Continued) **S107045395**

Responsible Party Contact:	Not reported
Responsible Party Title:	Not reported
Responsible Party Telphone:	Not reported
Responsible Party Street:	Not reported
Responsible Party Municipality:	Not reported
Responsible Party State:	Not reported
Responsible Party Zip:	Not reported
Responsible City,St,Zip:	Not reported
Responsible Party County:	Not reported
Local Municipality:	Not reported
Local Municipality Name:	Not reported
Local Municipality Title:	Not reported
Local Municipality Phone:	Not reported
Local Municipality Date:	Not reported
Local Municipality Time:	Not reported
Incident Name:	WALT JANICEK
Incident Referred To:	Not reported
Incident Region:	Not reported
Incident Phone:	HOME
Incident Date:	08/21/1987
Comments:	Not reported
Date A310 Letter Printed:	Not reported
Date Local Authority Was Notified:	Not reported
Date Update:	Not reported
Date Report Faxed to Local Authority:	Not reported
Local Authority Notification Date:	Not reported
Reporter Name:	Not reported
Reporter Type:	Not reported
Rep Received Date:	Not reported
Reporter Title:	Not reported
Reporter Orgzn:	Not reported
Reporter Address:	Not reported
Reporter City,St,Zip:	Not reported
Reporter County:	Not reported
Incident Type:	Not reported
Incident Status:	Not reported
Incident Source Category:	Not reported
Incident Source Name:	Not reported
Incident Source Address:	Not reported
Incident Source Address 2:	Not reported
Incident Source City,St,Zip:	Not reported
Incident Source County:	Not reported
DEP Requested:	Not reported
Confidential:	Not reported

CG784 **ROADWAY FROM** **NJ SPILLS** **S107054739**
Target **EXIT 14 NJTP TO BOMB** **N/A**
Property **PORT NEWARK, NJ**

Site 24 of 47 in cluster CG

Actual: **10 ft.**

Focus Map: **7**

NJ SPILL:

Name:	ROADWAY FROM
Address:	EXIT 14 NJTP TO BOMB
City,State,Zip:	PORT NEWARK, NJ
Trenton Dispatch Log Number:	11496
Case Number:	89-10-05-1307
Notify Type:	Not reported

ROADWAY FROM (Continued) **S107054739**

Date Received:	10/05/1989
Location:	Transport
Other Location:	Not reported
Incident Date:	10/05/1989
Incident Time:	1300
A310 Letter:	No
Ref. Code:	014
COMU:	0714
CAS Number:	Not reported
Hazardous:	Not reported
Incident Location:	Not reported
Facility Type:	Municipal
Facility Phone:	Not reported
Substance(s):	DIESEL FUEL
Substance Type:	Not reported
Substance Identity:	Known
TCPA Chemical:	No
Hazrds Material:	Yes
Amnt Released:	15 GAL
Release VE:	Not reported
Contained:	Yes
Release Type:	Terminated
Incident Desc:	Spill
Status at Spill:	Not reported
NJ Spill Date:	1989-10-05 00:00:00
NJ Spill Time:	Not reported
NJ Spill Name:	Not reported
NJ Spill Title:	OEM
NJ Spill Phone:	Not reported
Other Date:	Not reported
Other Time:	Not reported
Other Name:	Not reported
Other Title:	Not reported
Other Phone:	Not reported
Injuries:	No
Public Exposure:	No
Road Closed:	Not reported
Facility Evacuation:	No
Receiving Water:	Not reported
Public Evacuation:	No
Police at Scene:	Yes
Firemen at Scene:	Yes
Contamination of:	Not reported
Nature of Incident:	Not reported
Wind Direction/Speed:	0
Assistance Requested:	No
Memo. Of Understanding:	Not reported
Drill/trng Exercise:	Not reported
Operator:	ROB
Contact Name:	Not reported
Caller Name:	REDACTED
Caller Title:	Not reported
Caller Address:	Not reported
Caller City,St,Zip:	Not reported
Caller Phone:	Not reported
Responsible Party:	Known
Responsible Party Name:	Z&M CORP

ROADWAY FROM (Continued) **S107054739**

Responsible Party Contact:	ALBERT HATCHELL
Responsible Party Title:	DRIVER
Responsible Party Telphone:	201-672-2829
Responsible Party Street:	PO BOX 1377
Responsible Party Municipality:	NEWARK
Responsible Party State:	NJ
Responsible Party Zip:	Not reported
Responsible City,St,Zip:	NEWARK, NJ
Responsible Party County:	ESSEX
Local Municipality:	Not reported
Local Municipality Name:	Not reported
Local Municipality Title:	Not reported
Local Municipality Phone:	Not reported
Local Municipality Date:	Not reported
Local Municipality Time:	Not reported
Incident Name:	Not reported
Incident Referred To:	DHWM
Incident Region:	Metro
Incident Phone:	Not reported
Incident Date:	10/05/1989
Comments: Not reported	
Date A310 Letter Printed:	Not reported
Date Local Authority Was Notified:	Not reported
Date Update:	Not reported
Date Report Faxed to Local Authority:	Not reported
Local Authority Notification Date:	Not reported
Reporter Name:	Not reported
Reporter Type:	Not reported
Rep Received Date:	Not reported
Reporter Title:	Not reported
Reporter Orgzn:	Not reported
Reporter Address:	Not reported
Reporter City,St,Zip:	Not reported
Reporter County:	Not reported
Incident Type:	Not reported
Incident Status:	Not reported
Incident Source Category:	Not reported
Incident Source Name:	Not reported
Incident Source Address:	Not reported
Incident Source Address 2:	Not reported
Incident Source City,St,Zip:	Not reported
Incident Source County:	Not reported
DEP Requested:	Not reported
Confidential:	Not reported

CG785 **INTERCHANGE 15 E** **NJ SPILLS** **S104424340**
Target **TOLL PLAZA** **N/A**
Property **NEWARK, NJ**

Site 25 of 47 in cluster CG

Actual: **10 ft.**
Focus Map: **7**

NJ SPILL:

Name:	INTERCHANGE 15 E
Address:	TOLL PLAZA
City,State,Zip:	NEWARK, NJ
Trenton Dispatch Log Number:	6054
Case Number:	91-5-3-1317-29
Notify Type:	Not reported

INTERCHANGE 15 E (Continued) **S104424340**

Date Received:	05/03/1991
Location:	Transport
Other Location:	Not reported
Incident Date:	05/03/1991
Incident Time:	1219
A310 Letter:	Yes
Ref. Code:	014
COMU:	0714
CAS Number:	Not reported
Hazardous:	Not reported
Incident Location:	Not reported
Facility Type:	Industrial
Facility Phone:	Not reported
Substance(s):	GASOLINE
Substance Type:	Liquid
Substance Identity:	Known
TCPA Chemical:	No
Hazrds Material:	Yes
Amnt Released:	50 GALLON
Release VE:	Estimate
Contained:	Yes
Release Type:	Terminated
Incident Desc:	Spill
Status at Spill:	SPILL DUE TO PUNCTURED TANK. CLEAN VENTURE DOING CLEANUP WITH HELP OF FIRE DEPT.
NJ Spill Date:	1991-05-03 00:00:00
NJ Spill Time:	Not reported
NJ Spill Name:	OEM
NJ Spill Title:	Not reported
NJ Spill Phone:	609-882-2000
Other Date:	Not reported
Other Time:	Not reported
Other Name:	Not reported
Other Title:	Not reported
Other Phone:	Not reported
Injuries:	No
Public Exposure:	No
Road Closed:	Not reported
Facility Evacuation:	No
Receiving Water:	Not reported
Public Evacuation:	No
Police at Scene:	Yes
Firemen at Scene:	Yes
Contamination of:	Land
Nature of Incident:	Facility
Wind Direction/Speed:	Not reported
Assistance Requested:	No
Memo. Of Understanding:	Not reported
Drill/trng Exercise:	Not reported
Operator:	JIMH
Contact Name:	Not reported
Caller Name:	REDACTED
Caller Title:	Not reported
Caller Address:	Not reported
Caller City,St,Zip:	Not reported
Caller Phone:	Not reported
Responsible Party:	Known

INTERCHANGE 15 E (Continued) **S104424340**

Responsible Party Name:	RICCIARDI BRO INC
Responsible Party Contact:	Not reported
Responsible Party Title:	Not reported
Responsible Party Telphone:	201-865-1038
Responsible Party Street:	PO 2063
Responsible Party Municipality:	SECAUCUS
Responsible Party State:	NJ
Responsible Party Zip:	Not reported
Responsible City,St,Zip:	SECAUCUS, NJ
Responsible Party County:	HUDSON
Local Municipality:	Not reported
Local Municipality Name:	NEWARK CITY
Local Municipality Title:	DISP. 73
Local Municipality Phone:	201-733-7400
Local Municipality Date:	05/03/1991
Local Municipality Time:	1327
Incident Name:	Not reported
Incident Referred To:	DHWM
Incident Region:	Metro
Incident Phone:	Faxed
Incident Date:	05/03/1991
Comments: Not reported	
Date A310 Letter Printed:	Not reported
Date Local Authority Was Notified:	Not reported
Date Update:	Not reported
Date Report Faxed to Local Authority:	Not reported
Local Authority Notification Date:	Not reported
Reporter Name:	Not reported
Reporter Type:	Not reported
Rep Received Date:	Not reported
Reporter Title:	Not reported
Reporter Orgzn:	Not reported
Reporter Address:	Not reported
Reporter City,St,Zip:	Not reported
Reporter County:	Not reported
Incident Type:	Not reported
Incident Status:	Not reported
Incident Source Category:	Not reported
Incident Source Name:	Not reported
Incident Source Address:	Not reported
Incident Source Address 2:	Not reported
Incident Source City,St,Zip:	Not reported
Incident Source County:	Not reported
DEP Requested:	Not reported
Confidential:	Not reported

CG786 **NJTP** **NJ SPILLS** **S107054542**
Target **INTERCHANGE 14** **N/A**
Property **NEWARK, NJ**

Site 26 of 47 in cluster CG

Actual: **10 ft.**

Focus Map: 7

NJ SPILL:

Name:	NJTP
Address:	INTERCHANGE 14
City,State,Zip:	NEWARK, NJ
Trenton Dispatch Log Number:	10844
Case Number:	89-09-20-1349

NJTP (Continued) **S107054542**

Notify Type:	Not reported
Date Received:	09/20/1989
Location:	Transport
Other Location:	Not reported
Incident Date:	09/20/1989
Incident Time:	1236
A310 Letter:	Yes
Ref. Code:	001
COMU:	0714
CAS Number:	Not reported
Hazardous:	Not reported
Incident Location:	Not reported
Facility Type:	Rural
Facility Phone:	Not reported
Substance(s):	DIESEL FUEL
Substance Type:	Liquid
Substance Identity:	Known
TCPA Chemical:	No
Hazrds Material:	Yes
Amnt Released:	30-50 GAL
Release VE:	Estimate
Contained:	No
Release Type:	Terminated
Incident Desc:	Spill,MVA
Status at Spill:	Not reported
NJ Spill Date:	1989-09-20 00:00:00
NJ Spill Time:	Not reported
NJ Spill Name:	Not reported
NJ Spill Title:	OEM
NJ Spill Phone:	Not reported
Other Date:	Not reported
Other Time:	Not reported
Other Name:	Not reported
Other Title:	Not reported
Other Phone:	Not reported
Injuries:	No
Public Exposure:	Yes
Road Closed:	Not reported
Facility Evacuation:	No
Receiving Water:	NONE
Public Evacuation:	No
Police at Scene:	Yes
Firemen at Scene:	No
Contamination of:	Not reported
Nature of Incident:	Other
Wind Direction/Speed:	0
Assistance Requested:	No
Memo. Of Understanding:	Not reported
Drill/trng Exercise:	Not reported
Operator:	JIMH
Contact Name:	Not reported
Caller Name:	REDACTED
Caller Title:	Not reported
Caller Address:	Not reported
Caller City,St,Zip:	Not reported
Caller Phone:	Not reported
Responsible Party:	Known

NJTP (Continued) **S107054542**

Responsible Party Name:	BAXTER HEALTH CARE
Responsible Party Contact:	Not reported
Responsible Party Title:	Not reported
Responsible Party Telphone:	287-4860
Responsible Party Street:	120 RARITAN CENTER
Responsible Party Municipality:	EDISON
Responsible Party State:	NJ
Responsible Party Zip:	Not reported
Responsible City,St,Zip:	EDISON, NJ
Responsible Party County:	MIDDLESEX
Local Municipality:	Not reported
Local Municipality Name:	OPER 111
Local Municipality Title:	NEWARK
Local Municipality Phone:	733-6000
Local Municipality Date:	09/20/1989
Local Municipality Time:	1359
Incident Name:	M LEVINE
Incident Referred To:	DEQ
Incident Region:	ER1
Incident Phone:	OFFICE
Incident Date:	09/20/1989
Incident Name:	Not reported
Incident Referred To:	DEQ
Incident Region:	HQ1
Incident Phone:	Not reported
Incident Date:	Not reported
Comments: Not reported	
Date A310 Letter Printed:	Not reported
Date Local Authority Was Notified:	Not reported
Date Update:	Not reported
Date Report Faxed to Local Authority:	Not reported
Local Authority Notification Date:	Not reported
Reporter Name:	Not reported
Reporter Type:	Not reported
Rep Received Date:	Not reported
Reporter Title:	Not reported
Reporter Orgzn:	Not reported
Reporter Address:	Not reported
Reporter City,St,Zip:	Not reported
Reporter County:	Not reported
Incident Type:	Not reported
Incident Status:	Not reported
Incident Source Category:	Not reported
Incident Source Name:	Not reported
Incident Source Address:	Not reported
Incident Source Address 2:	Not reported
Incident Source City,St,Zip:	Not reported
Incident Source County:	Not reported
DEP Requested:	Not reported
Confidential:	Not reported

CG787 **TURN PIKE** **NJ SPILLS** **S107050328**
Target **EXIT 14 A/FOR ONE MI** **N/A**
Property **BAYONNE, NJ**

Site 27 of 47 in cluster CG

Actual: **10 ft.**

Focus Map: **7**

NJ SPILL:

Name:	TURN PIKE
Address:	EXIT 14 A/FOR ONE MI
City,State,Zip:	BAYONNE, NJ
Trenton Dispatch Log Number:	9909
Case Number:	88-11-04-1918
Notify Type:	Not reported
Date Received:	11/04/1988
Location:	Transport
Other Location:	Not reported
Incident Date:	11/04/1988
Incident Time:	1500
A310 Letter:	Not reported
Ref. Code:	001
COMU:	0901
CAS Number:	Not reported
Hazardous:	Not reported
Incident Location:	Not reported
Facility Type:	Not reported
Facility Phone:	NA
Substance(s):	OIL DIESEL
Substance Type:	Not reported
Substance Identity:	Known
TCPA Chemical:	No
Hazrds Material:	Yes
Amnt Released:	UNKNOW
Release VE:	Not reported
Contained:	Yes
Release Type:	Terminated
Incident Desc:	SPILL
Status at Spill:	Not reported
NJ Spill Date:	1988-11-04 00:00:00
NJ Spill Time:	Not reported
NJ Spill Name:	Not reported
NJ Spill Title:	OEM
NJ Spill Phone:	TELEX
Other Date:	Not reported
Other Time:	Not reported
Other Name:	Not reported
Other Title:	Not reported
Other Phone:	Not reported
Injuries:	No
Public Exposure:	No
Road Closed:	Not reported
Facility Evacuation:	No
Receiving Water:	NA
Public Evacuation:	Not reported
Police at Scene:	Yes
Firemen at Scene:	Not reported
Contamination of:	Not reported
Nature of Incident:	Not reported
Wind Direction/Speed:	0
Assistance Requested:	No

TURN PIKE (Continued) **S107050328**

Memo. Of Understanding:	Not reported
Drill/trng Exercise:	Not reported
Operator:	ANTHONY
Contact Name:	Not reported
Caller Name:	REDACTED
Caller Title:	Not reported
Caller Address:	Not reported
Caller City,St,Zip:	Not reported
Caller Phone:	Not reported
Responsible Party:	Known
Responsible Party Name:	HUGUES TRANSPORT SER
Responsible Party Contact:	WILLIAM A. MCNINNEY
Responsible Party Title:	DRIVER
Responsible Party Telphone:	201-859-1533
Responsible Party Street:	PO. BOX 445
Responsible Party Municipality:	BLOOMSBURY
Responsible Party State:	NJ
Responsible Party Zip:	Not reported
Responsible City,St,Zip:	BLOOMSBURY, NJ
Responsible Party County:	HUNTERDON
Local Municipality:	Not reported
Local Municipality Name:	PTL. FEGO
Local Municipality Title:	BAYONNE PD
Local Municipality Phone:	858-6900
Local Municipality Date:	11/04/1988
Local Municipality Time:	2108
Incident Name:	DABAL
Incident Referred To:	DEQ
Incident Region:	ER1
Incident Phone:	PAGER
Incident Date:	11/04/1988
Incident Name:	Not reported
Incident Referred To:	DEQ
Incident Region:	HQ1
Incident Phone:	Not reported
Incident Date:	Not reported
Comments: Not reported	
Date A310 Letter Printed:	Not reported
Date Local Authority Was Notified:	Not reported
Date Update:	Not reported
Date Report Faxed to Local Authority:	Not reported
Local Authority Notification Date:	Not reported
Reporter Name:	Not reported
Reporter Type:	Not reported
Rep Received Date:	Not reported
Reporter Title:	Not reported
Reporter Orgzn:	Not reported
Reporter Address:	Not reported
Reporter City,St,Zip:	Not reported
Reporter County:	Not reported
Incident Type:	Not reported
Incident Status:	Not reported
Incident Source Category:	Not reported
Incident Source Name:	Not reported
Incident Source Address:	Not reported
Incident Source Address 2:	Not reported
Incident Source City,St,Zip:	Not reported

TURN PIKE (Continued) **S107050328**

Incident Source County: Not reported
DEP Requested: Not reported
Confidential: Not reported

CG788 **NJTP AUTH.-OUTSIDE ENTRY** **NJ SPILLS** **S107048301**
Target **ENTERCHANGE 14** **N/A**
Property **NEWARK, NJ**

Site 28 of 47 in cluster CG

Actual: **10 ft.**

Focus Map: **7**

NJ SPILL:

Name:	NJTP AUTH.-OUTSIDE ENTRY
Address:	ENTERCHANGE 14
City,State,Zip:	NEWARK, NJ
Trenton Dispatch Log Number:	4197
Case Number:	88-06-01-0101
Notify Type:	Not reported
Date Received:	06/01/1988
Location:	Other
Other Location:	Not reported
Incident Date:	05/31/1988
Incident Time:	2358
A310 Letter:	Not reported
Ref. Code:	001
COMU:	0714
CAS Number:	Not reported
Hazardous:	Not reported
Incident Location:	Not reported
Facility Type:	Municipal
Facility Phone:	Not reported
Substance(s):	DIESEL FUEL
Substance Type:	Liquid
Substance Identity:	Known
TCPA Chemical:	No
Hazrds Material:	Yes
Amnt Released:	30’X50 AREA
Release VE:	Actual
Contained:	Yes
Release Type:	Terminated
Incident Desc:	SPILL,ILL.DUMPING
Status at Spill:	Not reported
NJ Spill Date:	1988-06-01 00:00:00
NJ Spill Time:	AM
NJ Spill Name:	TELEFAX
NJ Spill Title:	OEM
NJ Spill Phone:	882-2000
Other Date:	Not reported
Other Time:	Not reported
Other Name:	Not reported
Other Title:	Not reported
Other Phone:	Not reported
Injuries:	No
Public Exposure:	Yes
Road Closed:	Not reported
Facility Evacuation:	No
Receiving Water:	Not reported
Public Evacuation:	No
Police at Scene:	Yes

NJTP AUTH.-OUTSIDE ENTRY (Continued) **S107048301**

Firemen at Scene:	No
Contamination of:	Not reported
Nature of Incident:	Not reported
Wind Direction/Speed:	0
Assistance Requested:	No
Memo. Of Understanding:	Not reported
Drill/trng Exercise:	Not reported
Operator:	SHEILA
Contact Name:	Not reported
Caller Name:	REDACTED
Caller Title:	Not reported
Caller Address:	Not reported
Caller City,St,Zip:	Not reported
Caller Phone:	Not reported
Responsible Party:	Unknown
Responsible Party Name:	Not reported
Responsible Party Contact:	Not reported
Responsible Party Title:	Not reported
Responsible Party Telphone:	Not reported
Responsible Party Street:	Not reported
Responsible Party Municipality:	Not reported
Responsible Party State:	Not reported
Responsible Party Zip:	Not reported
Responsible City,St,Zip:	Not reported
Responsible Party County:	Not reported
Local Municipality:	Not reported
Local Municipality Name:	NEWARK PD
Local Municipality Title:	SGT.SALAU
Local Municipality Phone:	201-733-6000
Local Municipality Date:	06/01/1988
Local Municipality Time:	0135
Incident Name:	DHWM
Incident Referred To:	DEQ
Incident Region:	ER1
Incident Phone:	OFFICE
Incident Date:	06/01/1988
Incident Name:	Not reported
Incident Referred To:	DHWM
Incident Region:	Northern
Incident Phone:	Not reported
Incident Date:	Not reported
Comments: Not reported	
Date A310 Letter Printed:	Not reported
Date Local Authority Was Notified:	Not reported
Date Update:	Not reported
Date Report Faxed to Local Authority:	Not reported
Local Authority Notification Date:	Not reported
Reporter Name:	Not reported
Reporter Type:	Not reported
Rep Received Date:	Not reported
Reporter Title:	Not reported
Reporter Orgzn:	Not reported
Reporter Address:	Not reported
Reporter City,St,Zip:	Not reported
Reporter County:	Not reported
Incident Type:	Not reported
Incident Status:	Not reported

NJTP AUTH.-OUTSIDE ENTRY (Continued) **S107048301**

Incident Source Category:	Not reported
Incident Source Name:	Not reported
Incident Source Address:	Not reported
Incident Source Address 2:	Not reported
Incident Source City,St,Zip:	Not reported
Incident Source County:	Not reported
DEP Requested:	Not reported
Confidential:	Not reported

CG789 **ANHEUSER BUSCH** **NJ SPILLS** **S104801734**
Target **RT 1/9** **N/A**
Property **NEWARK, NJ**

Site 29 of 47 in cluster CG

Actual: **10 ft.**

Focus Map: **7**

NJ SPILL:

Name:	ANHEUSER BUSCH
Address:	RT 1/9
City,State,Zip:	NEWARK, NJ
Trenton Dispatch Log Number:	68336
Case Number:	00-09-26-1033-35
Notify Type:	Facility
Date Received:	09/26/2000
Location:	Facility
Other Location:	Not reported
Incident Date:	09/26/2000
Incident Time:	1015
A310 Letter:	False
Ref. Code:	001
COMU:	0714
CAS Number:	Not reported
Hazardous:	No
Incident Location:	Not reported
Facility Type:	Industrial
Facility Phone:	973-645-7861
Substance(s):	Not reported
Substance Type:	Not reported
Substance Identity:	Not reported
TCPA Chemical:	Not reported
Hazrds Material:	Not reported
Amnt Released:	Not reported
Release VE:	Not reported
Contained:	Not reported
Release Type:	Not reported
Incident Desc:	Not reported
Status at Spill:	Information REDACTED due to data corrutpion causing status reporting errors
NJ Spill Date:	Not reported
NJ Spill Time:	Not reported
NJ Spill Name:	Not reported
NJ Spill Title:	Not reported
NJ Spill Phone:	Not reported
Other Date:	Not reported
Other Time:	Not reported
Other Name:	Not reported
Other Title:	Not reported
Other Phone:	Not reported
Injuries:	No

ANHEUSER BUSCH (Continued) **S104801734**

Public Exposure:	No
Road Closed:	No
Facility Evacuation:	No
Receiving Water:	Not reported
Public Evacuation:	No
Police at Scene:	No
Firemen at Scene:	No
Contamination of:	Land
Nature of Incident:	Not reported
Wind Direction/Speed:	0
Assistance Requested:	No
Memo. Of Understanding:	No
Drill/trng Exercise:	Yes
Operator:	JIMH
Contact Name:	Not reported
Caller Name:	REDACTED
Caller Title:	Not reported
Caller Address:	Not reported
Caller City,St,Zip:	Not reported
Caller Phone:	Not reported
Responsible Party:	Known
Responsible Party Name:	ANHEUSER BUSCH
Responsible Party Contact:	RICH PORTUESE
Responsible Party Title:	ENV ENG
Responsible Party Telphone:	973-645-7861
Responsible Party Street:	RT 1/9
Responsible Party Municipality:	NEWARK
Responsible Party State:	NJ
Responsible Party Zip:	Not reported
Responsible City,St,Zip:	NEWARK, NJ
Responsible Party County:	ESSEX
Local Municipality:	No
Local Municipality Name:	Not reported
Local Municipality Title:	Not reported
Local Municipality Phone:	Not reported
Local Municipality Date:	Not reported
Local Municipality Time:	Not reported
Incident Name:	Not reported
Incident Referred To:	Not reported
Incident Region:	Not reported
Incident Phone:	Not reported
Incident Date:	Not reported
Comments: Not reported	
Date A310 Letter Printed:	Not reported
Date Local Authority Was Notified:	Not reported
Date Update:	Not reported
Date Report Faxed to Local Authority:	Not reported
Local Authority Notification Date:	Not reported
Reporter Name:	Not reported
Reporter Type:	Not reported
Rep Received Date:	Not reported
Reporter Title:	Not reported
Reporter Orgzn:	Not reported
Reporter Address:	Not reported
Reporter City,St,Zip:	Not reported
Reporter County:	Not reported
Incident Type:	Not reported

ANHEUSER BUSCH (Continued) **S104801734**

Incident Status:	Not reported
Incident Source Category:	Not reported
Incident Source Name:	Not reported
Incident Source Address:	Not reported
Incident Source Address 2:	Not reported
Incident Source City,St,Zip:	Not reported
Incident Source County:	Not reported
DEP Requested:	Not reported
Confidential:	Not reported

CG790 **NJTP** **NJ SPILLS** **S107055714**
Target Property **INTERCHANGE 14** **N/A**
NEWARK, NJ

Site 30 of 47 in cluster CG

Actual: **10 ft.**
Focus Map: **7**

NJ SPILL:

Name:	NJTP
Address:	INTERCHANGE 14
City,State,Zip:	NEWARK, NJ
Trenton Dispatch Log Number:	14585
Case Number:	89-12-28-0311
Notify Type:	Not reported
Date Received:	12/28/1989
Location:	Transport
Other Location:	Not reported
Incident Date:	12/28/1990
Incident Time:	0129
A310 Letter:	Yes
Ref. Code:	001
COMU:	0714
CAS Number:	Not reported
Hazardous:	Not reported
Incident Location:	Not reported
Facility Type:	Residential
Facility Phone:	Not reported
Substance(s):	OIL DIESEL
Substance Type:	Liquid
Substance Identity:	Known
TCPA Chemical:	No
Hazrds Material:	Yes
Amnt Released:	75 GAL
Release VE:	Estimate
Contained:	Yes
Release Type:	Terminated
Incident Desc:	Spill
Status at Spill:	Not reported
NJ Spill Date:	1989-12-28 00:00:00
NJ Spill Time:	Not reported
NJ Spill Name:	Not reported
NJ Spill Title:	OEM
NJ Spill Phone:	Not reported
Other Date:	Not reported
Other Time:	Not reported
Other Name:	Not reported
Other Title:	Not reported
Other Phone:	Not reported
Injuries:	No

NJTP (Continued) **S107055714**

Public Exposure:	No
Road Closed:	Not reported
Facility Evacuation:	No
Receiving Water:	Not reported
Public Evacuation:	No
Police at Scene:	No
Firemen at Scene:	Yes
Contamination of:	Not reported
Nature of Incident:	Municipal
Wind Direction/Speed:	0
Assistance Requested:	No
Memo. Of Understanding:	Not reported
Drill/trng Exercise:	Not reported
Operator:	JOEG
Contact Name:	Not reported
Caller Name:	REDACTED
Caller Title:	Not reported
Caller Address:	Not reported
Caller City,St,Zip:	Not reported
Caller Phone:	Not reported
Responsible Party:	Unknown
Responsible Party Name:	Not reported
Responsible Party Contact:	Not reported
Responsible Party Title:	Not reported
Responsible Party Telphone:	Not reported
Responsible Party Street:	Not reported
Responsible Party Municipality:	Not reported
Responsible Party State:	Not reported
Responsible Party Zip:	Not reported
Responsible City,St,Zip:	Not reported
Responsible Party County:	Not reported
Local Municipality:	Not reported
Local Municipality Name:	Not reported
Local Municipality Title:	Not reported
Local Municipality Phone:	Not reported
Local Municipality Date:	Not reported
Local Municipality Time:	Not reported
Incident Name:	C GIBBONS
Incident Referred To:	DEQ
Incident Region:	ER1
Incident Phone:	HOME
Incident Date:	12/28/1989
Incident Name:	Not reported
Incident Referred To:	DEQ
Incident Region:	HQ1
Incident Phone:	Not reported
Incident Date:	Not reported
Comments: Not reported	
Date A310 Letter Printed:	Not reported
Date Local Authority Was Notified:	Not reported
Date Update:	Not reported
Date Report Faxed to Local Authority:	Not reported
Local Authority Notification Date:	Not reported
Reporter Name:	Not reported
Reporter Type:	Not reported
Rep Received Date:	Not reported
Reporter Title:	Not reported

NJTP (Continued) **S107055714**

Reporter Orgzn:	Not reported
Reporter Address:	Not reported
Reporter City,St,Zip:	Not reported
Reporter County:	Not reported
Incident Type:	Not reported
Incident Status:	Not reported
Incident Source Category:	Not reported
Incident Source Name:	Not reported
Incident Source Address:	Not reported
Incident Source Address 2:	Not reported
Incident Source City,St,Zip:	Not reported
Incident Source County:	Not reported
DEP Requested:	Not reported
Confidential:	Not reported

CG791 **INT 14 OUTSIDE EXIT** **NJ Release** **S102198521**
Target **NJTP AT TOLL BOOTH** **N/A**
Property **NEWARK, NJ**

Site 31 of 47 in cluster CG

Actual: **10 ft.**

Focus Map: **7**

NJ Release:

Name:	INT 14 OUTSIDE EXIT
Address:	NJTP AT TOLL BOOTH
City,State,Zip:	NEWARK, NJ
Facility Type:	Urban
Facility Phone:	Not reported
Incident Date:	10/11/1993
Incident Time:	1535
Trenton Dispatch Log Number:	17259
Case Number:	93-10-11-1609-36
Date Received:	10/11/1993
Nature of Incident:	Other
Operator:	CARM
Incident Type:	Not reported
Incident Location:	Not reported
Location:	Other
Other Location:	Not reported
Contact Name:	Not reported
Caller Name:	REDACTED
Caller Title:	Not reported
Caller Address:	Not reported
Caller City,St,Zip:	Not reported
Caller Telephone:	Not reported
Substance(s):	OIL FUEL
Substance Type:	Liquid
Substance Identity:	Known
CAS Number:	Not reported
A310 Letter:	Yes
TCPA Chemical:	No
Hazrds Material:	Yes
COMU:	0714
Ref. Code:	101
Amt Released:	UNKNOWN
Contained:	No
Release Type:	Terminated
Release VE:	Not reported
Injuries:	No

INT 14 OUTSIDE EXIT (Continued) **S102198521**

Public Exposure:	No
Facility Evacuation:	No
Police at Scene:	Yes
Firemen at Scene:	No
Contamination of:	Land
Receiving Water:	NONE
Status at Spill:	UST LOCATED AT REPORTEDLOCATION,PRESENTLY IN PLACE;CONSTRUCTION ACTIVITY IN AREA;IN PREPARATION OF REMOVAL.
NJ Spill Date:	Not reported
NJ Spill Time:	Not reported
NJ Spill Name:	Not reported
NJ Spill Title:	Not reported
NJ Spill Phone:	Not reported
Other Date:	Not reported
Other Time:	Not reported
Other Name:	Not reported
Other Title:	Not reported
Other Telephone:	Not reported
Public Evacuation:	No
Assistance Requested:	No
Wind Direction/Speed:	Not reported
Local Municipality Notified:	Not reported
Local Municipality Name:	NEWARK CITY
Local Municipality Title:	DISP 43
Local Municipality Telephone:	201-733-7400
Local Municipality Date:	10/11/1993
Local Municipality Time:	1613
Incident Description:	L.U.S.T.
Incident Name:	Not reported
Incident Referred To:	DRPSR
Incident Region:	BFO-SA
Incident Telephone:	Faxed,Mailed
Incident Date:	10/11/1993
Incident time:	Not reported
Incident ITM:	B
Comments: Not reported	
Date A310 Letter Printed:	1993-10-11 00:00:00
Date Local Authority Was Notified:	Not reported
Date Updated:	Not reported
Date Report Faxed to Local Authority:	1993-10-11 00:00:00
Local Authority Notification Date:	Not reported
Rep Receive Date:	Not reported
Reporter Type:	Not reported
Reporter Name:	Not reported
Reporter Title:	Not reported
Reporter Org:	Not reported
Reporter Address:	Not reported
Reporter City,St,Zip:	Not reported
Reporter County:	Not reported
Incident Status:	Not reported
Incident Category Source:	Not reported
Incident Source Name:	Not reported
Incident Source Address:	Not reported
Incident Source Address 2:	Not reported
Incident Source City,St,Zip:	Not reported
Incident Source County:	Not reported
DEP Requested:	Not reported

INT 14 OUTSIDE EXIT (Continued) **S102198521**

Confidential:	Not reported
Notify Type:	Not reported
Road Closed:	Not reported
Direction:	Not reported
Responsible Party:	Known
Responsible Party Name:	NJTP AUTH
Responsible Party Contact:	Not reported
Responsible Party Title:	Not reported
Responsible Party Phone:	Not reported
Responsible Party Street:	Not reported
Responsible Party County:	Not reported
Responsible Party City,St,Zip:	Not reported
Memo. Of Understanding:	Not reported
Drill/trng Exercise:	Not reported
Hazardous:	Not reported

CG792 **OUTSIDE ENTRY** **NJ SPILLS** **S104438154**
Target **INTERCHANGE #14** **N/A**
Property **NEWARK, NJ**

Site 32 of 47 in cluster CG

Actual: **10 ft.**

Focus Map: **7**

NJ SPILL:

Name:	OUTSIDE ENTRY
Address:	INTERCHANGE #14
City,State,Zip:	NEWARK, NJ
Trenton Dispatch Log Number:	12356
Case Number:	92-7-29-1633-51
Notify Type:	Not reported
Date Received:	07/29/1992
Location:	Other
Other Location:	Not reported
Incident Date:	07/29/1992
Incident Time:	1650
A310 Letter:	Yes
Ref. Code:	014
COMU:	0714
CAS Number:	Not reported
Hazardous:	Not reported
Incident Location:	Not reported
Facility Type:	Commercial
Facility Phone:	Not reported
Substance(s):	DIESEL FUEL
Substance Type:	Liquid
Substance Identity:	Known
TCPA Chemical:	No
Hazrds Material:	Yes
Amnt Released:	75 GAL
Release VE:	Estimate
Contained:	Yes
Release Type:	Terminated
Incident Desc:	Spill
Status at Spill:	TRACTOR STRUCK OBJECT IN ROADWAY PUNTURING FUEL TANK. CLEANUP TO BE DONE BY ENVIRONMENTAL SERVICES CONTRACTOR.
NJ Spill Date:	Not reported
NJ Spill Time:	Not reported
NJ Spill Name:	Not reported
NJ Spill Title:	Not reported

OUTSIDE ENTRY (Continued) **S104438154**

NJ Spill Phone:	Not reported
Other Date:	Not reported
Other Time:	Not reported
Other Name:	Not reported
Other Title:	Not reported
Other Phone:	Not reported
Injuries:	No
Public Exposure:	No
Road Closed:	Not reported
Facility Evacuation:	No
Receiving Water:	NONE
Public Evacuation:	No
Police at Scene:	Yes
Firemen at Scene:	No
Contamination of:	Land
Nature of Incident:	Facility
Wind Direction/Speed:	Not reported
Assistance Requested:	No
Memo. Of Understanding:	Not reported
Drill/trng Exercise:	Not reported
Operator:	PAT
Contact Name:	Not reported
Caller Name:	REDACTED
Caller Title:	Not reported
Caller Address:	Not reported
Caller City,St,Zip:	Not reported
Caller Phone:	Not reported
Responsible Party:	Known
Responsible Party Name:	RIDER TRUCK RENTAL
Responsible Party Contact:	Not reported
Responsible Party Title:	Not reported
Responsible Party Telphone:	908-351-2062
Responsible Party Street:	Not reported
Responsible Party Municipality:	ELIZABETH
Responsible Party State:	NJ
Responsible Party Zip:	Not reported
Responsible City,St,Zip:	ELIZABETH, NJ
Responsible Party County:	UNION
Local Municipality:	Not reported
Local Municipality Name:	NEWARK CITY
Local Municipality Title:	DISP 46
Local Municipality Phone:	201-733-7400
Local Municipality Date:	07/29/1992
Local Municipality Time:	1636
Incident Name:	Not reported
Incident Referred To:	DRPSR
Incident Region:	Metro
Incident Phone:	Faxed,Mailed
Incident Date:	07/29/1992
Incident Name:	Not reported
Incident Referred To:	DRPSR
Incident Region:	BSA
Incident Phone:	Faxed
Incident Date:	1992-07-29 00:00:00
Comments: Not reported	
Date A310 Letter Printed:	Not reported
Date Local Authority Was Notified:	Not reported

OUTSIDE ENTRY (Continued) **S104438154**

Date Update:	Not reported
Date Report Faxed to Local Authority:	Not reported
Local Authority Notification Date:	Not reported
Reporter Name:	Not reported
Reporter Type:	Not reported
Rep Received Date:	Not reported
Reporter Title:	Not reported
Reporter Orgzn:	Not reported
Reporter Address:	Not reported
Reporter City,St,Zip:	Not reported
Reporter County:	Not reported
Incident Type:	Not reported
Incident Status:	Not reported
Incident Source Category:	Not reported
Incident Source Name:	Not reported
Incident Source Address:	Not reported
Incident Source Address 2:	Not reported
Incident Source City,St,Zip:	Not reported
Incident Source County:	Not reported
DEP Requested:	Not reported
Confidential:	Not reported

CG793 **ENTRANCE RAMP TO 14** **NJ Release** **S107113154**
Target **TURNPIKE** **N/A**
Property **NEWARK, NJ**

Site 33 of 47 in cluster CG

Actual: **10 ft.**

Focus Map: **7**

NJ Release:

Name:	ENTRANCE RAMP TO 14
Address:	TURNPIKE
City,State,Zip:	NEWARK, NJ
Facility Type:	Rural
Facility Phone:	Not reported
Incident Date:	09/20/1989
Incident Time:	1236
Trenton Dispatch Log Number:	10859
Case Number:	89-09-20-1625
Date Received:	09/20/1989
Nature of Incident:	Facility
Operator:	JIMS
Incident Type:	Not reported
Incident Location:	Not reported
Location:	Not reported
Other Location:	Not reported
Contact Name:	Not reported
Caller Name:	REDACTED
Caller Title:	Not reported
Caller Address:	Not reported
Caller City,St,Zip:	Not reported
Caller Telephone:	Not reported
Substance(s):	DIESEL FUEL
Substance Type:	Liquid
Substance Identity:	Known
CAS Number:	Not reported
A310 Letter:	No
TCPA Chemical:	No
Hazrds Material:	Yes

ENTRANCE RAMP TO 14 (Continued) **S107113154**

COMU:	0714
Ref. Code:	001
Amt Released:	30 GAL
Contained:	No
Release Type:	Terminated
Release VE:	Not reported
Injuries:	No
Public Exposure:	No
Facility Evacuation:	No
Police at Scene:	Yes
Firemen at Scene:	No
Contamination of:	Not reported
Receiving Water:	Not reported
Status at Spill:	Not reported
NJ Spill Date:	1989-09-20 00:00:00
NJ Spill Time:	Not reported
NJ Spill Name:	Not reported
NJ Spill Title:	OEM
NJ Spill Phone:	Not reported
Other Date:	Not reported
Other Time:	Not reported
Other Name:	Not reported
Other Title:	Not reported
Other Telephone:	Not reported
Public Evacuation:	No
Assistance Requested:	No
Wind Direction/Speed:	0
Local Municipality Notified:	Not reported
Local Municipality Name:	CROSS REF TD 10844
Local Municipality Title:	Not reported
Local Municipality Telephone:	Not reported
Local Municipality Date:	Not reported
Local Municipality Time:	Not reported
Incident Description:	MVA
Incident Name:	MARK LEVINE
Incident Referred To:	DEQ
Incident Region:	ER1
Incident Telephone:	OFFICE
Incident Date:	09/20/1989
Incident time:	1358
Incident ITM:	T
Incident Name:	Not reported
Incident Referred To:	DEQ
Incident Region:	HQ1
Incident Telephone:	Not reported
Incident Date:	Not reported
Incident Time:	Not reported
Incident ITM:	Not reported
Comments: Not reported	
Date A310 Letter Printed:	Not reported
Date Local Authority Was Notified:	Not reported
Date Updated:	Not reported
Date Report Faxed to Local Authority:	Not reported
Local Authority Notification Date:	Not reported
Rep Receive Date:	Not reported
Reporter Type:	Not reported
Reporter Name:	Not reported

ENTRANCE RAMP TO 14 (Continued) **S107113154**

Reporter Title:	Not reported
Reporter Org:	Not reported
Reporter Address:	Not reported
Reporter City,St,Zip:	Not reported
Reporter County:	Not reported
Incident Status:	Not reported
Incident Category Source:	Not reported
Incident Source Name:	Not reported
Incident Source Address:	Not reported
Incident Source Address 2:	Not reported
Incident Source City,St,Zip:	Not reported
Incident Source County:	Not reported
DEP Requested:	Not reported
Confidential:	Not reported
Notify Type:	Not reported
Road Closed:	Not reported
Direction:	Not reported
Responsible Party:	Known
Responsible Party Name:	BAXTER HEALTH CARE
Responsible Party Contact:	ROBERT WOLFF
Responsible Party Title:	Not reported
Responsible Party Phone:	201-417-4559
Responsible Party Street:	100 RARITAN CENTER P
Responsible Party County:	MIDDLESEX
Responsible Party City,St,Zip:	EDISON, NJ
Memo. Of Understanding:	Not reported
Drill/trng Exercise:	Not reported
Hazardous:	Not reported

CG794 **ROADWAY** **NJ SPILLS** **S104699317**
Target **EXIT 14 NJTP** **N/A**
Property **NEWARK, NJ**

Site 34 of 47 in cluster CG

Actual: **10 ft.**

Focus Map: **7**

NJ SPILL:

Name:	ROADWAY
Address:	EXIT 14 NJTP
City,State,Zip:	NEWARK, NJ
Trenton Dispatch Log Number:	475
Case Number:	90-01-11-1724
Notify Type:	Not reported
Date Received:	01/11/1990
Location:	Transport
Other Location:	Not reported
Incident Date:	01/01/1990
Incident Time:	0830
A310 Letter:	Yes
Ref. Code:	01
COMU:	0714
CAS Number:	Not reported
Hazardous:	Not reported
Incident Location:	Not reported
Facility Type:	Commercial
Facility Phone:	Not reported
Substance(s):	DIESEL FUEL
Substance Type:	Liquid
Substance Identity:	Known

ROADWAY (Continued) **S104699317**

TCPA Chemical:	No
Hazrds Material:	Yes
Amnt Released:	100 GAL
Release VE:	Estimate
Contained:	No
Release Type:	Not reported
Incident Desc:	SPILL
Status at Spill:	Not reported
NJ Spill Date:	1990-01-11 00:00:00
NJ Spill Time:	1829
NJ Spill Name:	TRP MISHAK
NJ Spill Title:	OEM
NJ Spill Phone:	OFFICE
Other Date:	Not reported
Other Time:	Not reported
Other Name:	Not reported
Other Title:	Not reported
Other Phone:	Not reported
Injuries:	No
Public Exposure:	No
Road Closed:	Not reported
Facility Evacuation:	No
Receiving Water:	Not reported
Public Evacuation:	No
Police at Scene:	No
Firemen at Scene:	No
Contamination of:	Not reported
Nature of Incident:	Facility
Wind Direction/Speed:	0
Assistance Requested:	No
Memo. Of Understanding:	Not reported
Drill/trng Exercise:	Not reported
Operator:	ROB
Contact Name:	Not reported
Caller Name:	REDACTED
Caller Title:	Not reported
Caller Address:	Not reported
Caller City,St,Zip:	Not reported
Caller Phone:	Not reported
Responsible Party:	Known
Responsible Party Name:	GRAHM ARCH PRODUCTS
Responsible Party Contact:	DON SHULER
Responsible Party Title:	MGR
Responsible Party Telphone:	717-849-8100
Responsible Party Street:	1551 MT ROSE AVE
Responsible Party Municipality:	YORK
Responsible Party State:	PA
Responsible Party Zip:	Not reported
Responsible City,St,Zip:	YORK, PA
Responsible Party County:	Not reported
Local Municipality:	Not reported
Local Municipality Name:	DISP 131
Local Municipality Title:	NEWARK
Local Municipality Phone:	201-733-6000
Local Municipality Date:	01/11/1990
Local Municipality Time:	1830
Incident Name:	G ALLEN

ROADWAY (Continued) **S104699317**

Incident Referred To:	DEQ
Incident Region:	ER1
Incident Phone:	HOME
Incident Date:	01/11/1990
Incident Name:	Not reported
Incident Referred To:	DEQ
Incident Region:	HQ1
Incident Phone:	Not reported
Incident Date:	Not reported
Comments: Not reported	
Date A310 Letter Printed:	Not reported
Date Local Authority Was Notified:	Not reported
Date Update:	Not reported
Date Report Faxed to Local Authority:	Not reported
Local Authority Notification Date:	Not reported
Reporter Name:	Not reported
Reporter Type:	Not reported
Rep Received Date:	Not reported
Reporter Title:	Not reported
Reporter Orgzn:	Not reported
Reporter Address:	Not reported
Reporter City,St,Zip:	Not reported
Reporter County:	Not reported
Incident Type:	Not reported
Incident Status:	Not reported
Incident Source Category:	Not reported
Incident Source Name:	Not reported
Incident Source Address:	Not reported
Incident Source Address 2:	Not reported
Incident Source City,St,Zip:	Not reported
Incident Source County:	Not reported
DEP Requested:	Not reported
Confidential:	Not reported

CG795 **NEW JERSEY TRPK AREA** **NJ Release** **S107103006**
Target **EXIT 14** **N/A**
Property **NEWARK, NJ**

Site 35 of 47 in cluster CG

Actual: **10 ft.**

Focus Map: **7**

NJ Release:

Name:	NEW JERSEY TRPK AREA
Address:	EXIT 14
City,State,Zip:	NEWARK, NJ
Facility Type:	Municipal
Facility Phone:	Not reported
Incident Date:	02/27/1988
Incident Time:	UNK
Trenton Dispatch Log Number:	1291
Case Number:	88-02-27-1713
Date Received:	02/27/1988
Nature of Incident:	Not reported
Operator:	ANTHONY
Incident Type:	Not reported
Incident Location:	Not reported
Location:	Other
Other Location:	Not reported
Contact Name:	Not reported

NEW JERSEY TRPK AREA (Continued) **S107103006**

Caller Name:	REDACTED
Caller Title:	Not reported
Caller Address:	Not reported
Caller City,St,Zip:	Not reported
Caller Telephone:	Not reported
Substance(s):	FORMALDEHYDE ODOR
Substance Type:	Gas
Substance Identity:	Suspected
CAS Number:	Not reported
A310 Letter:	Not reported
TCPA Chemical:	Not reported
Hazrds Material:	Yes
COMU:	0714
Ref. Code:	001
Amt Released:	UNK
Contained:	No
Release Type:	Continuous
Release VE:	Not reported
Injuries:	Unknown
Public Exposure:	Yes
Facility Evacuation:	Unknown
Police at Scene:	Unknown
Firemen at Scene:	Unknown
Contamination of:	Not reported
Receiving Water:	Not reported
Status at Spill:	Not reported
NJ Spill Date:	1988-02-27 00:00:00
NJ Spill Time:	1732
NJ Spill Name:	TROOPER CA
NJ Spill Title:	OEM
NJ Spill Phone:	882-2000
Other Date:	Not reported
Other Time:	Not reported
Other Name:	Not reported
Other Title:	Not reported
Other Telephone:	Not reported
Public Evacuation:	Unknown
Assistance Requested:	Yes
Wind Direction/Speed:	DEG 9
Local Municipality Notified:	Not reported
Local Municipality Name:	Not reported
Local Municipality Title:	Not reported
Local Municipality Telephone:	Not reported
Local Municipality Date:	Not reported
Local Municipality Time:	Not reported
Incident Description:	POSS AIR REL ODORS
Incident Name:	GARY ALLEN
Incident Referred To:	DEQ
Incident Region:	ER1
Incident Telephone:	PAGER
Incident Date:	02/27/1988
Incident time:	1728
Incident ITM:	Not reported
Incident Name:	Not reported
Incident Referred To:	DHWM
Incident Region:	Metro
Incident Telephone:	TELEX

NEW JERSEY TRPK AREA (Continued) **S107103006**

Incident Date:	1988-02-27 00:00:00
Incident Time:	Not reported
Incident ITM:	Not reported
Incident Name:	Not reported
Incident Referred To:	Not reported
Incident Region:	Not reported
Incident Telephone:	TELEX
Incident Date:	1988-02-27 00:00:00
Incident Time:	Not reported
Incident ITM:	Not reported
Comments: Not reported	
Date A310 Letter Printed:	Not reported
Date Local Authority Was Notified:	Not reported
Date Updated:	Not reported
Date Report Faxed to Local Authority:	Not reported
Local Authority Notification Date:	Not reported
Rep Receive Date:	Not reported
Reporter Type:	Not reported
Reporter Name:	Not reported
Reporter Title:	Not reported
Reporter Org:	Not reported
Reporter Address:	Not reported
Reporter City,St,Zip:	Not reported
Reporter County:	Not reported
Incident Status:	Not reported
Incident Category Source:	Not reported
Incident Source Name:	Not reported
Incident Source Address:	Not reported
Incident Source Address 2:	Not reported
Incident Source City,St,Zip:	Not reported
Incident Source County:	Not reported
DEP Requested:	Not reported
Confidential:	Not reported
Notify Type:	Not reported
Road Closed:	Not reported
Direction:	Not reported
Responsible Party:	Suspected
Responsible Party Name:	CENTRAL STEEL & DRUM
Responsible Party Contact:	Not reported
Responsible Party Title:	Not reported
Responsible Party Phone:	Not reported
Responsible Party Street:	704 DORREMAS AVE
Responsible Party County:	ESSES
Responsible Party City,St,Zip:	NEWARK, NJ
Memo. Of Understanding:	Not reported
Drill/trng Exercise:	Not reported
Hazardous:	Not reported

CG796 **NJTP** **NJ SPILLS** **S104424379**
Target **INT CHANGE 14** **N/A**
Property **NEWARK, NJ**

Site 36 of 47 in cluster CG

Actual: **10 ft.**

Focus Map: **7**

NJ SPILL:

Name:	NJTP
Address:	INT CHANGE 14
City,State,Zip:	NEWARK, NJ
Trenton Dispatch Log Number:	6150
Case Number:	91-5-6-1009-23
Notify Type:	Not reported
Date Received:	05/06/1991
Location:	Transport
Other Location:	Not reported
Incident Date:	05/06/1991
Incident Time:	0915
A310 Letter:	Yes
Ref. Code:	014
COMU:	0714
CAS Number:	Not reported
Hazardous:	Not reported
Incident Location:	Not reported
Facility Type:	Industrial
Facility Phone:	Not reported
Substance(s):	DIESEL FUEL
Substance Type:	Liquid
Substance Identity:	Known
TCPA Chemical:	No
Hazrds Material:	Yes
Amnt Released:	75 GALLONS
Release VE:	Estimate
Contained:	Yes
Release Type:	Terminated
Incident Desc:	Spill,MVA
Status at Spill:	MVA RUPTURING FUEL LINE. CLEAN VENTURE IS ON SCENE PERFORMING CLEANUP.NO ROAD CLOSURE.
NJ Spill Date:	1991-05-06 00:00:00
NJ Spill Time:	Not reported
NJ Spill Name:	OEM
NJ Spill Title:	Not reported
NJ Spill Phone:	609-882-2000
Other Date:	Not reported
Other Time:	Not reported
Other Name:	Not reported
Other Title:	Not reported
Other Phone:	Not reported
Injuries:	No
Public Exposure:	No
Road Closed:	Not reported
Facility Evacuation:	No
Receiving Water:	Not reported
Public Evacuation:	No
Police at Scene:	Yes
Firemen at Scene:	No
Contamination of:	Land
Nature of Incident:	Other
Wind Direction/Speed:	Not reported

NJTP (Continued) **S104424379**

Assistance Requested:	No
Memo. Of Understanding:	Not reported
Drill/trng Exercise:	Not reported
Operator:	JIMS
Contact Name:	Not reported
Caller Name:	REDACTED
Caller Title:	Not reported
Caller Address:	Not reported
Caller City,St,Zip:	Not reported
Caller Phone:	Not reported
Responsible Party:	Known
Responsible Party Name:	PORT DELIVERY
Responsible Party Contact:	TOM CARROLL
Responsible Party Title:	Not reported
Responsible Party Telphone:	201-465-1600
Responsible Party Street:	199 PAMAMA ST
Responsible Party Municipality:	PORT NEWARK
Responsible Party State:	NJ
Responsible Party Zip:	Not reported
Responsible City,St,Zip:	PORT NEWARK, NJ
Responsible Party County:	ESSEX
Local Municipality:	Not reported
Local Municipality Name:	NEWARK CITY
Local Municipality Title:	OPERATOR 45
Local Municipality Phone:	201-733-7400
Local Municipality Date:	05/06/1991
Local Municipality Time:	1018
Incident Name:	Not reported
Incident Referred To:	DHWM
Incident Region:	Metro
Incident Phone:	Faxed,MAIL
Incident Date:	05/06/1991
Comments: Not reported	
Date A310 Letter Printed:	Not reported
Date Local Authority Was Notified:	Not reported
Date Update:	Not reported
Date Report Faxed to Local Authority:	Not reported
Local Authority Notification Date:	Not reported
Reporter Name:	Not reported
Reporter Type:	Not reported
Rep Received Date:	Not reported
Reporter Title:	Not reported
Reporter Orgzn:	Not reported
Reporter Address:	Not reported
Reporter City,St,Zip:	Not reported
Reporter County:	Not reported
Incident Type:	Not reported
Incident Status:	Not reported
Incident Source Category:	Not reported
Incident Source Name:	Not reported
Incident Source Address:	Not reported
Incident Source Address 2:	Not reported
Incident Source City,St,Zip:	Not reported
Incident Source County:	Not reported
DEP Requested:	Not reported
Confidential:	Not reported

CG797 **NJTP INTERCHANGE #14** **NJ SPILLS** **S107050278**
Target **ON TS RAMP** **N/A**
Property **NEWARK, NJ**

Site 37 of 47 in cluster CG

Actual: **10 ft.**

Focus Map: 7

NJ SPILL:

Name:	NJTP INTERCHANGE #14
Address:	ON TS RAMP
City,State,Zip:	NEWARK, NJ
Trenton Dispatch Log Number:	9755
Case Number:	88-11-01-1020
Notify Type:	Not reported
Date Received:	11/01/1988
Location:	Not reported
Other Location:	Not reported
Incident Date:	11/01/1988
Incident Time:	0951
A310 Letter:	Not reported
Ref. Code:	001
COMU:	0714
CAS Number:	Not reported
Hazardous:	Not reported
Incident Location:	Not reported
Facility Type:	Not reported
Facility Phone:	Not reported
Substance(s):	OIL DIESEL
Substance Type:	Not reported
Substance Identity:	Known
TCPA Chemical:	No
Hazrds Material:	Yes
Amnt Released:	50-75 GAL
Release VE:	Estimate
Contained:	No
Release Type:	Not reported
Incident Desc:	SPILL, MVA
Status at Spill:	Not reported
NJ Spill Date:	1988-11-01 00:00:00
NJ Spill Time:	Not reported
NJ Spill Name:	Not reported
NJ Spill Title:	OEM
NJ Spill Phone:	Not reported
Other Date:	Not reported
Other Time:	Not reported
Other Name:	Not reported
Other Title:	Not reported
Other Phone:	Not reported
Injuries:	No
Public Exposure:	Not reported
Road Closed:	Not reported
Facility Evacuation:	No
Receiving Water:	Not reported
Public Evacuation:	No
Police at Scene:	Not reported
Firemen at Scene:	Not reported
Contamination of:	Not reported
Nature of Incident:	Citizen
Wind Direction/Speed:	0
Assistance Requested:	Not reported

NJTP INTERCHANGE #14 (Continued) **S107050278**

Memo. Of Understanding:	Not reported
Drill/trng Exercise:	Not reported
Operator:	JIMH
Contact Name:	Not reported
Caller Name:	REDACTED
Caller Title:	Not reported
Caller Address:	Not reported
Caller City,St,Zip:	Not reported
Caller Phone:	Not reported
Responsible Party:	Known
Responsible Party Name:	MEELA AND SONS
Responsible Party Contact:	Not reported
Responsible Party Title:	Not reported
Responsible Party Telphone:	201-792-5866
Responsible Party Street:	Not reported
Responsible Party Municipality:	JERSEY CITY
Responsible Party State:	NJ
Responsible Party Zip:	Not reported
Responsible City,St,Zip:	JERSEY CITY, NJ
Responsible Party County:	Not reported
Local Municipality:	Not reported
Local Municipality Name:	#94
Local Municipality Title:	NEWARK
Local Municipality Phone:	201-733-6000
Local Municipality Date:	11/01/1988
Local Municipality Time:	1028
Incident Name:	M. LAVINE
Incident Referred To:	DEQ
Incident Region:	ER1
Incident Phone:	OFFICE
Incident Date:	11/01/1988
Incident Name:	Not reported
Incident Referred To:	DEQ
Incident Region:	HQ1
Incident Phone:	Not reported
Incident Date:	Not reported
Comments: Not reported	
Date A310 Letter Printed:	Not reported
Date Local Authority Was Notified:	Not reported
Date Update:	Not reported
Date Report Faxed to Local Authority:	Not reported
Local Authority Notification Date:	Not reported
Reporter Name:	Not reported
Reporter Type:	Not reported
Rep Received Date:	Not reported
Reporter Title:	Not reported
Reporter Orgzn:	Not reported
Reporter Address:	Not reported
Reporter City,St,Zip:	Not reported
Reporter County:	Not reported
Incident Type:	Not reported
Incident Status:	Not reported
Incident Source Category:	Not reported
Incident Source Name:	Not reported
Incident Source Address:	Not reported
Incident Source Address 2:	Not reported
Incident Source City,St,Zip:	Not reported

NJTP INTERCHANGE #14 (Continued) **S107050278**

Incident Source County:	Not reported
DEP Requested:	Not reported
Confidential:	Not reported

CG798 **ROADWAY-EXIT 14 N/BOUND** **NJ SPILLS** **S107053912**
Target **RAMP AT 95 & 78 MERG** **N/A**
Property **NEWARK, NJ**

Site 38 of 47 in cluster CG

Actual: **10 ft.**

Focus Map: **7**

NJ SPILL:

Name:	ROADWAY-EXIT 14 N/BOUND
Address:	RAMP AT 95 & 78 MERG
City,State,Zip:	NEWARK, NJ
Trenton Dispatch Log Number:	8614
Case Number:	89-07-31-0716
Notify Type:	Not reported
Date Received:	08/31/1989
Location:	Other
Other Location:	Not reported
Incident Date:	07/31/1989
Incident Time:	UNK
A310 Letter:	Yes
Ref. Code:	01
COMU:	0714
CAS Number:	Not reported
Hazardous:	Not reported
Incident Location:	Not reported
Facility Type:	Municipal
Facility Phone:	Not reported
Substance(s):	XYLENE
Substance Type:	Liquid
Substance Identity:	Known
TCPA Chemical:	No
Hazrds Material:	Yes
Amnt Released:	77 DRUMS
Release VE:	Actual
Contained:	Yes
Release Type:	Terminated
Incident Desc:	Spill,MVA
Status at Spill:	Not reported
NJ Spill Date:	1989-07-31 00:00:00
NJ Spill Time:	0716
NJ Spill Name:	N/A
NJ Spill Title:	SORTHIK
NJ Spill Phone:	N/A
Other Date:	Not reported
Other Time:	Not reported
Other Name:	Not reported
Other Title:	Not reported
Other Phone:	Not reported
Injuries:	No
Public Exposure:	Yes
Road Closed:	Not reported
Facility Evacuation:	No
Receiving Water:	N/A
Public Evacuation:	No
Police at Scene:	Yes

ROADWAY-EXIT 14 N/BOUND (Continued) **S107053912**

Firemen at Scene:	Yes
Contamination of:	Not reported
Nature of Incident:	Other
Wind Direction/Speed:	N/A 0
Assistance Requested:	Yes
Memo. Of Understanding:	Not reported
Drill/trng Exercise:	Not reported
Operator:	JOES
Contact Name:	Not reported
Caller Name:	REDACTED
Caller Title:	Not reported
Caller Address:	Not reported
Caller City,St,Zip:	Not reported
Caller Phone:	Not reported
Responsible Party:	Unknown
Responsible Party Name:	UNKNOWN
Responsible Party Contact:	Not reported
Responsible Party Title:	Not reported
Responsible Party Telphone:	Not reported
Responsible Party Street:	Not reported
Responsible Party Municipality:	Not reported
Responsible Party State:	Not reported
Responsible Party Zip:	Not reported
Responsible City,St,Zip:	Not reported
Responsible Party County:	Not reported
Local Municipality:	Not reported
Local Municipality Name:	986
Local Municipality Title:	NEWARK POLICE DEPT
Local Municipality Phone:	733-6000
Local Municipality Date:	07/31/1989
Local Municipality Time:	0725
Incident Name:	MARK LEVINE
Incident Referred To:	DEQ
Incident Region:	ER1
Incident Phone:	HOME
Incident Date:	07/31/1989
Incident Name:	Not reported
Incident Referred To:	DEQ
Incident Region:	HQ1
Incident Phone:	Not reported
Incident Date:	Not reported
Comments: Not reported	
Date A310 Letter Printed:	Not reported
Date Local Authority Was Notified:	Not reported
Date Update:	Not reported
Date Report Faxed to Local Authority:	Not reported
Local Authority Notification Date:	Not reported
Reporter Name:	Not reported
Reporter Type:	Not reported
Rep Received Date:	Not reported
Reporter Title:	Not reported
Reporter Orgzn:	Not reported
Reporter Address:	Not reported
Reporter City,St,Zip:	Not reported
Reporter County:	Not reported
Incident Type:	Not reported
Incident Status:	Not reported

ROADWAY-EXIT 14 N/BOUND (Continued) **S107053912**

Incident Source Category:	Not reported
Incident Source Name:	Not reported
Incident Source Address:	Not reported
Incident Source Address 2:	Not reported
Incident Source City,St,Zip:	Not reported
Incident Source County:	Not reported
DEP Requested:	Not reported
Confidential:	Not reported

CG799 **TURNPIKE** **NJ SPILLS** **S107055244**
Target Property **INTERCHANGE 14** **N/A**
NEWARK, NJ

Site 39 of 47 in cluster CG

Actual:
10 ft.

Focus Map:
7

NJ SPILL:

Name:	TURNPIKE
Address:	INTERCHANGE 14
City,State,Zip:	NEWARK, NJ
Trenton Dispatch Log Number:	13046
Case Number:	89-11-13-1630
Notify Type:	Not reported
Date Received:	11/13/1989
Location:	Other
Other Location:	Not reported
Incident Date:	11/13/1989
Incident Time:	1535
A310 Letter:	Yes
Ref. Code:	014
COMU:	0714
CAS Number:	Not reported
Hazardous:	Not reported
Incident Location:	Not reported
Facility Type:	Rural
Facility Phone:	Not reported
Substance(s):	DIESEL FUEL
Substance Type:	Liquid
Substance Identity:	Known
TCPA Chemical:	No
Hazrds Material:	Yes
Amnt Released:	30 GAL
Release VE:	Estimate
Contained:	Yes
Release Type:	Terminated
Incident Desc:	Spill
Status at Spill:	Not reported
NJ Spill Date:	1989-11-13 00:00:00
NJ Spill Time:	Not reported
NJ Spill Name:	Not reported
NJ Spill Title:	OEM
NJ Spill Phone:	OFFICE
Other Date:	Not reported
Other Time:	Not reported
Other Name:	Not reported
Other Title:	Not reported
Other Phone:	Not reported
Injuries:	No
Public Exposure:	No

TURNPIKE (Continued) **S107055244**

Road Closed:	Not reported
Facility Evacuation:	No
Receiving Water:	Not reported
Public Evacuation:	No
Police at Scene:	No
Firemen at Scene:	No
Contamination of:	Not reported
Nature of Incident:	Other
Wind Direction/Speed:	0
Assistance Requested:	No
Memo. Of Understanding:	Not reported
Drill/trng Exercise:	Not reported
Operator:	LEE
Contact Name:	Not reported
Caller Name:	REDACTED
Caller Title:	Not reported
Caller Address:	Not reported
Caller City,St,Zip:	Not reported
Caller Phone:	Not reported
Responsible Party:	Known
Responsible Party Name:	MUNSEN TRANSPORTATIO
Responsible Party Contact:	RICK
Responsible Party Title:	DISP.
Responsible Party Telphone:	800-747-8415
Responsible Party Street:	UNK
Responsible Party Municipality:	MONMOUTJ
Responsible Party State:	IL
Responsible Party Zip:	Not reported
Responsible City,St,Zip:	MONMOUTJ, IL
Responsible Party County:	Not reported
Local Municipality:	Not reported
Local Municipality Name:	OPER 163
Local Municipality Title:	NEWARK PD
Local Municipality Phone:	201-733-6000
Local Municipality Date:	11/13/1989
Local Municipality Time:	1639
Incident Name:	Not reported
Incident Referred To:	DHWM
Incident Region:	Metro
Incident Phone:	OFFICE
Incident Date:	11/13/1989
Comments: Not reported	
Date A310 Letter Printed:	Not reported
Date Local Authority Was Notified:	Not reported
Date Update:	Not reported
Date Report Faxed to Local Authority:	Not reported
Local Authority Notification Date:	Not reported
Reporter Name:	Not reported
Reporter Type:	Not reported
Rep Received Date:	Not reported
Reporter Title:	Not reported
Reporter Orgzn:	Not reported
Reporter Address:	Not reported
Reporter City,St,Zip:	Not reported
Reporter County:	Not reported
Incident Type:	Not reported
Incident Status:	Not reported

TURNPIKE (Continued) **S107055244**

Incident Source Category:	Not reported
Incident Source Name:	Not reported
Incident Source Address:	Not reported
Incident Source Address 2:	Not reported
Incident Source City,St,Zip:	Not reported
Incident Source County:	Not reported
DEP Requested:	Not reported
Confidential:	Not reported

CE800 **NORTHERN DIVISION MAINTENANCE (NJTA)** **NJ HIST LUST** **S104390414**
Target Property **MP 104.7 S** **N/A**
NEWARK, NJ

Site 6 of 10 in cluster CE

Actual: **11 ft.**
Focus Map: 7

LUST HIST:

Case ID:	93-02-03-1346
Lead Program Assigned:	Bureau of Underground Storage Tanks
Facility Status:	**Assigned to a Program**
UST ID:	0131861
TMS Number:	C92-2248; C92-2249
Remedial Level:	Site has confirmed soil and ground water contamination.
Case Manager:	Bill Patterson
Facility Phone:	(609) 292-6139
No Further Action:	Not reported
RAW Approved:	Not reported
CEA:	Not reported
Date CEA Lifted:	Not reported
Dead Notice:	Not reported

CE801 **INT. 14 UTILITY BUILDING (NJTA)** **NJ HIST LUST** **S104388610**
Target Property **INTERCHANGE 14, NJ TURNPIKE AUTHORITY** **N/A**
NEWARK, NJ

Site 7 of 10 in cluster CE

Actual: **11 ft.**
Focus Map: 7

LUST HIST:

Case ID:	90-06-15-1340
Lead Program Assigned:	Bureau of Underground Storage Tanks
Facility Status:	**Assigned to a Program**
UST ID:	0131870
TMS Number:	C91-0593
Remedial Level:	Site has confirmed soil and ground water contamination.
Case Manager:	Bill Patterson
Facility Phone:	(609) 292-6139
No Further Action:	Not reported
RAW Approved:	Not reported
CEA:	Not reported
Date CEA Lifted:	Not reported
Dead Notice:	Not reported

CE802 **TMD #7** **NJ LUST** **U000362479**
Target **NJ TPKE MM 104.7** **NJ UST** **N/A**
Property **NEWARK CITY, NJ 07102**

Site 8 of 10 in cluster CE

Actual:
11 ft.

Focus Map:
7

LUST:
Name: NORTHERN DIVISION - MD #7
Address: NJ TPKE MM 104.7
City,State,Zip: NEWARK CITY, NJ
Case ID: 013186
Activity Number: LSR120001

UST:
Facility ID: 013186

Contact:
Owner Name: DAVID VANHANDLE
Organization: NJ TURNPIKE AUTHORITY
Contact Type(UST Reg): Class A Operator
Contact Address (UST Reg): 1 Turnpike Plaza, PO Box 5042
Contact Address 2 (UST Reg): Not reported
Conact City,St,Zip (UST Reg): Woodbridge, NJ 07095

Owner Name: DAVID VANHANDLE
Organization: NJ TURNPIKE AUTHORITY
Contact Type(UST Reg): Class B Operator
Contact Address (UST Reg): 1 Turnpike Plaza, PO Box 5042
Contact Address 2 (UST Reg): Not reported
Conact City,St,Zip (UST Reg): Woodbridge, NJ 07095

Owner Name: David Van Handle
Organization: NJ TURNPIKE AUTHORITY
Contact Type(UST Reg): Facility Operator
Contact Address (UST Reg): 1 TKPE PLAZA
Contact Address 2 (UST Reg): PO BOX 5042
Conact City,St,Zip (UST Reg): Woodbridge, NJ 070955042

Owner Name: David Van Handle
Organization: NJ TURNPIKE AUTHORITY
Contact Type(UST Reg): Fees/Billing Contact
Contact Address (UST Reg): 1 TKPE PLAZA
Contact Address 2 (UST Reg): PO BOX 5042
Conact City,St,Zip (UST Reg): Woodbridge, NJ 070955042

Owner Name: NOT LISTED
Organization: NJ TURNPIKE AUTHORITY
Contact Type(UST Reg): Property Owner
Contact Address (UST Reg): 1 Turnpike Plaza, PO Box 5042
Contact Address 2 (UST Reg): Not reported
Conact City,St,Zip (UST Reg): Woodbridge, NJ 07095

Owner Name: Christopher Rossi
Organization: NJ TURNPIKE AUTHORITY
Contact Type(UST Reg): Tank Owner
Contact Address (UST Reg): 1 TPKE PLAZA
Contact Address 2 (UST Reg): PO BOX 5042
Conact City,St,Zip (UST Reg): Woodbridge, NJ 070955042

TMD #7 (Continued) **U000362479**

Tanks:

Tank Id:	TANK-1
Tank Number:	E1
Tank Status:	**Removed**
Tank Status Date:	10/12/1993
Install Date:	01/01/1971
Tank Contents:	Unleaded Gasoline
Tank Size:	10000
Tank Compliance:	No
Overfill:	No
Compliance Monitoring?:	No
Overfill Protection:	No
Spill Containment:	No
Tank Wellhead Protection:	Not reported
Tank/Pipe Construction Type:	Pipe Bare steel
Tank/Pipe Construction Type:	Tank Bare steel
Tank/Pipe Monitor:	Pipe None
Tank/Pipe Monitor:	Tank None

Tank Id:	TANK-10
Tank Number:	E9
Tank Status:	**In-use**
Tank Status Date:	01/01/1991
Install Date:	01/01/1991
Tank Contents:	Unleaded Gasoline
Tank Size:	10000
Tank Compliance:	Yes
Overfill:	Yes
Compliance Monitoring?:	Yes
Overfill Protection:	Yes
Spill Containment:	Yes
Tank Wellhead Protection:	No
Tank/Pipe Construction Type:	Tank Fiberglass-reinforced plastic
Tank/Pipe Construction Type:	Pipe Fiberglass-reinforced plastic
Tank/Pipe Monitor:	Pipe Automatic line leak detector
Tank/Pipe Monitor:	Pipe Interstitial
Tank/Pipe Monitor:	Tank In-tank(automatic)monitoring
Tank/Pipe Monitor:	Tank Interstitial

Tank Id:	TANK-2
Tank Number:	E10
Tank Status:	**In-use**
Tank Status Date:	01/01/1991
Install Date:	01/01/1991
Tank Contents:	Unleaded Gasoline
Tank Size:	10000
Tank Compliance:	Yes
Overfill:	Yes
Compliance Monitoring?:	Yes
Overfill Protection:	Yes
Spill Containment:	Yes
Tank Wellhead Protection:	No
Tank/Pipe Construction Type:	Tank Fiberglass-reinforced plastic
Tank/Pipe Construction Type:	Pipe Fiberglass-reinforced plastic
Tank/Pipe Monitor:	Pipe Automatic line leak detector

TMD #7 (Continued) **U000362479**

Tank/Pipe Monitor:	Pipe Interstitial
Tank/Pipe Monitor:	Tank In-tank(automatic)monitoring
Tank/Pipe Monitor:	Tank Interstitial

Tank Id:	TANK-3
Tank Number:	E2
Tank Status:	**Removed**
Tank Status Date:	10/12/1993
Install Date:	01/01/1971
Tank Contents:	Unleaded Gasoline
Tank Size:	10000
Tank Compliance:	No
Overfill:	No
Compliance Monitoring?:	No
Overfill Protection:	No
Spill Containment:	No
Tank Wellhead Protection:	Not reported
Tank/Pipe Construction Type:	Tank Bare steel
Tank/Pipe Construction Type:	Pipe Bare steel
Tank/Pipe Monitor:	Pipe None
Tank/Pipe Monitor:	Tank None

Tank Id:	TANK-4
Tank Number:	E3
Tank Status:	**Removed**
Tank Status Date:	10/12/1993
Install Date:	01/01/1971
Tank Contents:	Unleaded Gasoline
Tank Size:	10000
Tank Compliance:	No
Overfill:	No
Compliance Monitoring?:	No
Overfill Protection:	No
Spill Containment:	No
Tank Wellhead Protection:	Not reported
Tank/Pipe Construction Type:	Pipe Bare steel
Tank/Pipe Construction Type:	Tank Bare steel
Tank/Pipe Monitor:	Pipe None
Tank/Pipe Monitor:	Tank None

Tank Id:	TANK-5
Tank Number:	E4
Tank Status:	**Removed**
Tank Status Date:	07/23/1990
Install Date:	01/01/1971
Tank Contents:	Heating Oil (No. 2)
Tank Size:	10000
Tank Compliance:	No
Overfill:	No
Compliance Monitoring?:	No
Overfill Protection:	No
Spill Containment:	No
Tank Wellhead Protection:	Not reported
Tank/Pipe Construction Type:	Pipe Bare steel

TMD #7 (Continued) **U000362479**

Tank/Pipe Construction Type:	Tank Bare steel
Tank/Pipe Monitor:	Pipe None
Tank/Pipe Monitor:	Tank None

Tank Id:	TANK-6
Tank Number:	E5
Tank Status:	**Removed**
Tank Status Date:	10/18/1993
Install Date:	01/01/1971
Tank Contents:	Medium Diesel Fuel (No. 2-D)
Tank Size:	1000
Tank Compliance:	No
Overfill:	No
Compliance Monitoring?:	No
Overfill Protection:	No
Spill Containment:	No
Tank Wellhead Protection:	Not reported
Tank/Pipe Construction Type:	Pipe Bare steel
Tank/Pipe Construction Type:	Tank Bare steel
Tank/Pipe Monitor:	Pipe None
Tank/Pipe Monitor:	Tank None

Tank Id:	TANK-7
Tank Number:	E6
Tank Status:	**Removed**
Tank Status Date:	02/04/1993
Install Date:	01/01/1971
Tank Contents:	Waste Oil
Tank Size:	500
Tank Compliance:	No
Overfill:	No
Compliance Monitoring?:	No
Overfill Protection:	No
Spill Containment:	No
Tank Wellhead Protection:	Not reported
Tank/Pipe Construction Type:	Pipe Bare steel
Tank/Pipe Construction Type:	Tank Bare steel
Tank/Pipe Monitor:	Pipe None
Tank/Pipe Monitor:	Tank None

Tank Id:	TANK-8
Tank Number:	E7
Tank Status:	**Removed**
Tank Status Date:	02/03/1993
Install Date:	01/01/1971
Tank Contents:	Waste Oil
Tank Size:	500
Tank Compliance:	No
Overfill:	No
Compliance Monitoring?:	No
Overfill Protection:	No
Spill Containment:	No
Tank Wellhead Protection:	Not reported
Tank/Pipe Construction Type:	Pipe Bare steel

TMD #7 (Continued) **U000362479**

Tank/Pipe Construction Type:	Tank Bare steel
Tank/Pipe Monitor:	Pipe None
Tank/Pipe Monitor:	Tank None

Tank Id:	TANK-9
Tank Number:	E8
Tank Status:	**In-use**
Tank Status Date:	01/01/1991
Install Date:	01/01/1991
Tank Contents:	Medium Diesel Fuel (No. 2-D)
Tank Size:	10000
Tank Compliance:	Yes
Overfill:	Yes
Compliance Monitoring?:	Yes
Overfill Protection:	Yes
Spill Containment:	Yes
Tank Wellhead Protection:	No
Tank/Pipe Construction Type:	Pipe Fiberglass-reinforced plastic
Tank/Pipe Construction Type:	Tank Fiberglass-reinforced plastic
Tank/Pipe Monitor:	Pipe Automatic line leak detector
Tank/Pipe Monitor:	Pipe Interstitial
Tank/Pipe Monitor:	Tank In-tank(automatic)monitoring
Tank/Pipe Monitor:	Tank Interstitial

CE803 **NJ TPK AUTH** **NJ HIST LUST** **S104588415**
Target **NORTHERN DIV MAINTEN HDQTS** **N/A**
Property **NEWARK, NJ**

Site 9 of 10 in cluster CE

Actual: **11 ft.**
Focus Map: 7

LUST HIST:

Case ID:	90-07-13-1357
Lead Program Assigned:	Bureau of Underground Storage Tanks
Facility Status:	**Site Issued Letter of No Further Action for Area(s) Of Concern**
UST ID:	0131861
TMS Number:	Not reported
Remedial Level:	Site has more than 1 area of concern or more than 1 media of concern.
Case Manager:	Not reported
Facility Phone:	Not reported
No Further Action:	5/15/1992 0:00:00
RAW Approved:	Not reported
CEA:	Not reported
Date CEA Lifted:	Not reported
Dead Notice:	Not reported

CE804 **NEW JERSEY TURNPIKE EXIT 14** **NJ HIST LUST** **U002157351**
Target **INTERCHANGE 14 TOLL BOOTH** **NJ UST** **N/A**
Property **NEWARK CITY, NJ 07114**

Site 10 of 10 in cluster CE

Actual: **11 ft.**
Focus Map: 7

LUST HIST:

Case ID:	Not reported
Lead Program Assigned:	Bureau of Field Operations - Initial Notice Section
Facility Status:	**Site Issued Letter of No Further Action for Area(s) Of Concern**

NEW JERSEY TURNPIKE EXIT 14 (Continued) **U002157351**

UST ID:	0131915
TMS Number:	C95-0018
Remedial Level:	Site has 1 area of concern with 1 media of concern.
Case Manager:	Maria Brimat
Facility Phone:	(609) 633-8110
No Further Action:	10/16/1996 0:00:00
RAW Approved:	Not reported
CEA:	Not reported
Date CEA Lifted:	Not reported
Dead Notice:	Not reported

UST:

Facility ID:	025630

Contact:

Owner Name:	Not Identified Not Identified
Organization:	Not Identified
Contact Type(UST Reg):	Facility Operator
Contact Address (UST Reg):	Not reported
Contact Address 2 (UST Reg):	Not reported
Conact City,St,Zip (UST Reg):	Not reported

Owner Name:	TIMOTHY DOOLAN
Organization:	NJ TURNPIKE AUTHORITY
Contact Type(UST Reg):	Tank Owner
Contact Address (UST Reg):	PO BOX 335
Contact Address 2 (UST Reg):	ATTN: JUDITH GRANT
Conact City,St,Zip (UST Reg):	Hightstown, NJ 08520

Tanks:

Tank Id:	TANK-46796
Tank Number:	001P
Tank Status:	**Removed**
Tank Status Date:	12/06/1993
Install Date:	01/01/1944
Tank Contents:	Other
Tank Size:	2000
Tank Compliance:	No
Overfill:	No
Compliance Monitoring?:	No
Overfill Protection:	No
Spill Containment:	No
Tank Wellhead Protection:	Not reported
Tank/Pipe Construction Type:	Tank Bare steel
Tank/Pipe Construction Type:	Pipe Bare steel
Tank/Pipe Monitor:	Pipe None
Tank/Pipe Monitor:	Tank None

Tank Id:	TANK-46797
Tank Number:	002P
Tank Status:	**Removed**
Tank Status Date:	12/06/1993
Install Date:	01/01/1944
Tank Contents:	Heating Oil (No. 2)

NEW JERSEY TURNPIKE EXIT 14 (Continued) **U002157351**

Tank Size:	3000
Tank Compliance:	No
Overfill:	No
Compliance Monitoring?:	No
Overfill Protection:	No
Spill Containment:	No
Tank Wellhead Protection:	Not reported
Tank/Pipe Construction Type:	Pipe Bare steel
Tank/Pipe Construction Type:	Tank Bare steel
Tank/Pipe Monitor:	Pipe None
Tank/Pipe Monitor:	Tank None

Tank Id:	TANK-46798
Tank Number:	003P
Tank Status:	**Removed**
Tank Status Date:	12/06/1993
Install Date:	01/01/1944
Tank Contents:	Heating Oil (No. 2)
Tank Size:	2000
Tank Compliance:	No
Overfill:	No
Compliance Monitoring?:	No
Overfill Protection:	No
Spill Containment:	No
Tank Wellhead Protection:	Not reported
Tank/Pipe Construction Type:	Tank Bare steel
Tank/Pipe Construction Type:	Pipe Bare steel
Tank/Pipe Monitor:	Pipe None
Tank/Pipe Monitor:	Tank None

Tank Id:	TANK-46799
Tank Number:	004P
Tank Status:	**Removed**
Tank Status Date:	12/06/1993
Install Date:	01/01/1944
Tank Contents:	Heating Oil (No. 2)
Tank Size:	1000
Tank Compliance:	No
Overfill:	No
Compliance Monitoring?:	No
Overfill Protection:	No
Spill Containment:	No
Tank Wellhead Protection:	Not reported
Tank/Pipe Construction Type:	Pipe Bare steel
Tank/Pipe Construction Type:	Tank Bare steel
Tank/Pipe Monitor:	Pipe None
Tank/Pipe Monitor:	Tank None

CG805 **ROADWAY /EXIT 14 SO.** **NJ SPILLS** **S102226086**
Target **TURNPIKE** **N/A**
Property **NEWARK, NJ**

Site 40 of 47 in cluster CG

Actual: **10 ft.**

Focus Map: **7**

NJ SPILL:

Name:	ROADWAY /EXIT 14 SO.
Address:	TURNPIKE
City,State,Zip:	NEWARK, NJ
Trenton Dispatch Log Number:	7002
Case Number:	96-5-7-1047-29
Notify Type:	Not reported
Date Received:	05/07/1996
Location:	Transport
Other Location:	Not reported
Incident Date:	05/07/1996
Incident Time:	Not reported
A310 Letter:	Yes
Ref. Code:	101
COMU:	0714
CAS Number:	Not reported
Hazardous:	Not reported
Incident Location:	Not reported
Facility Type:	Industrial
Facility Phone:	Not reported
Substance(s):	DIESEL FUEL
Substance Type:	Liquid
Substance Identity:	Known
TCPA Chemical:	No
Hazrds Material:	Yes
Amnt Released:	50-75 GAL
Release VE:	Estimate
Contained:	Yes
Release Type:	Continuous
Incident Desc:	Spill
Status at Spill:	SPILLAGE DUE TO LEAKING SADDLE TANK ON TRUCK. COMPANY HAS CONTACTED CONTRACTOR FOR CLEANUP. THIS IS ALL INFO CALLER HAS.
NJ Spill Date:	Not reported
NJ Spill Time:	Not reported
NJ Spill Name:	Not reported
NJ Spill Title:	Not reported
NJ Spill Phone:	Not reported
Other Date:	Not reported
Other Time:	Not reported
Other Name:	Not reported
Other Title:	Not reported
Other Phone:	Not reported
Injuries:	No
Public Exposure:	Unknown
Road Closed:	Not reported
Facility Evacuation:	No
Receiving Water:	Not reported
Public Evacuation:	No
Police at Scene:	Unknown
Firemen at Scene:	Unknown
Contamination of:	Land
Nature of Incident:	Facility
Wind Direction/Speed:	Not reported

ROADWAY /EXIT 14 SO. (Continued) **S102226086**

Assistance Requested:	No
Memo. Of Understanding:	Not reported
Drill/trng Exercise:	Not reported
Operator:	JIMH
Contact Name:	Not reported
Caller Name:	REDACTED
Caller Title:	Not reported
Caller Address:	Not reported
Caller City,St,Zip:	Not reported
Caller Phone:	Not reported
Responsible Party:	Known
Responsible Party Name:	SCHNEIDER NATIONAL
Responsible Party Contact:	JAN MROKET /5088
Responsible Party Title:	Not reported
Responsible Party Telphone:	800-558-6767
Responsible Party Street:	3101 S. PACKERLAND
Responsible Party Municipality:	GREEN BAY
Responsible Party State:	WI
Responsible Party Zip:	Not reported
Responsible City,St,Zip:	GREEN BAY, WI
Responsible Party County:	Not reported
Local Municipality:	Not reported
Local Municipality Name:	NEWARK CITY
Local Municipality Title:	OPER 75
Local Municipality Phone:	201-733-7400
Local Municipality Date:	05/07/1996
Local Municipality Time:	1105
Incident Name:	Not reported
Incident Referred To:	DRPSR
Incident Region:	BFO-CAS
Incident Phone:	Faxed,Mailed
Incident Date:	05/07/1996
Comments: Not reported	
Date A310 Letter Printed:	1996-05-07 00:00:00
Date Local Authority Was Notified:	Not reported
Date Update:	Not reported
Date Report Faxed to Local Authority:	1996-05-07 00:00:00
Local Authority Notification Date:	Not reported
Reporter Name:	Not reported
Reporter Type:	Not reported
Rep Received Date:	Not reported
Reporter Title:	Not reported
Reporter Orgzn:	Not reported
Reporter Address:	Not reported
Reporter City,St,Zip:	Not reported
Reporter County:	Not reported
Incident Type:	Not reported
Incident Status:	Not reported
Incident Source Category:	Not reported
Incident Source Name:	Not reported
Incident Source Address:	Not reported
Incident Source Address 2:	Not reported
Incident Source City,St,Zip:	Not reported
Incident Source County:	Not reported
DEP Requested:	Not reported
Confidential:	Not reported

CG806 **EXIT 14 TOLL BOOTH** **NJ SPILLS** **S102210385**
Target **TURNPIKE** **N/A**
Property **NEWARK, NJ**

Site 41 of 47 in cluster CG

Actual: **10 ft.**

Focus Map: **7**

NJ SPILL:

Name:	EXIT 14 TOLL BOOTH
Address:	TURNPIKE
City,State,Zip:	NEWARK, NJ
Trenton Dispatch Log Number:	19679
Case Number:	94-11-3-1348-54
Notify Type:	Not reported
Date Received:	11/03/1994
Location:	Other
Other Location:	Not reported
Incident Date:	11/03/1994
Incident Time:	1200
A310 Letter:	No
Ref. Code:	101
COMU:	0714
CAS Number:	Not reported
Hazardous:	Not reported
Incident Location:	Not reported
Facility Type:	Industrial
Facility Phone:	Not reported
Substance(s):	DIESEL FUEL
Substance Type:	Liquid
Substance Identity:	Known
TCPA Chemical:	No
Hazrds Material:	Yes
Amnt Released:	50 GALLON
Release VE:	Estimate
Contained:	Yes
Release Type:	Terminated
Incident Desc:	Spill
Status at Spill:	RUPTURED SADDLE TANK CAUSED SPILL. CONTRACTOR DOING CLEANUP
NJ Spill Date:	Not reported
NJ Spill Time:	Not reported
NJ Spill Name:	Not reported
NJ Spill Title:	Not reported
NJ Spill Phone:	Not reported
Other Date:	Not reported
Other Time:	Not reported
Other Name:	Not reported
Other Title:	Not reported
Other Phone:	Not reported
Injuries:	No
Public Exposure:	No
Road Closed:	Not reported
Facility Evacuation:	No
Receiving Water:	Not reported
Public Evacuation:	No
Police at Scene:	No
Firemen at Scene:	No
Contamination of:	Land
Nature of Incident:	Other
Wind Direction/Speed:	Not reported
Assistance Requested:	No

EXIT 14 TOLL BOOTH (Continued) **S102210385**

Memo. Of Understanding:	Not reported
Drill/trng Exercise:	Not reported
Operator:	JIMH
Contact Name:	Not reported
Caller Name:	REDACTED
Caller Title:	Not reported
Caller Address:	Not reported
Caller City,St,Zip:	Not reported
Caller Phone:	Not reported
Responsible Party:	Known
Responsible Party Name:	COMMERCIAL CARRIERS
Responsible Party Contact:	Not reported
Responsible Party Title:	Not reported
Responsible Party Telphone:	Not reported
Responsible Party Street:	141 MARSH ST
Responsible Party Municipality:	PORT NEWARK
Responsible Party State:	NJ
Responsible Party Zip:	Not reported
Responsible City,St,Zip:	PORT NEWARK, NJ
Responsible Party County:	ESSEX
Local Municipality:	Not reported
Local Municipality Name:	NEWARK CITY
Local Municipality Title:	REF TD 19667 FORA310
Local Municipality Phone:	201-733-7400
Local Municipality Date:	11/03/1994
Local Municipality Time:	Not reported
Incident Name:	Not reported
Incident Referred To:	DRPSR
Incident Region:	BFO-CAS
Incident Phone:	Faxed,Mailed
Incident Date:	11/03/1994
Comments: Not reported	
Date A310 Letter Printed:	Not reported
Date Local Authority Was Notified:	Not reported
Date Update:	Not reported
Date Report Faxed to Local Authority:	Not reported
Local Authority Notification Date:	Not reported
Reporter Name:	Not reported
Reporter Type:	Not reported
Rep Received Date:	Not reported
Reporter Title:	Not reported
Reporter Orgzn:	Not reported
Reporter Address:	Not reported
Reporter City,St,Zip:	Not reported
Reporter County:	Not reported
Incident Type:	Not reported
Incident Status:	Not reported
Incident Source Category:	Not reported
Incident Source Name:	Not reported
Incident Source Address:	Not reported
Incident Source Address 2:	Not reported
Incident Source City,St,Zip:	Not reported
Incident Source County:	Not reported
DEP Requested:	Not reported
Confidential:	Not reported

CG807 **AREA OF EXIT 14 TO 15** **NJ SPILLS** **S104432940**
Target **TURNPIKE** **N/A**
Property **NEWARK, NJ**

Site 42 of 47 in cluster CG

Actual: **10 ft.**

Focus Map: **7**

NJ SPILL:

Name:	AREA OF EXIT 14 TO 15
Address:	TURNPIKE
City,State,Zip:	NEWARK, NJ
Trenton Dispatch Log Number:	2576
Case Number:	92-2-14-0957-44
Notify Type:	Not reported
Date Received:	02/14/1992
Location:	Other
Other Location:	Not reported
Incident Date:	02/14/1992
Incident Time:	0730
A310 Letter:	Yes
Ref. Code:	001
COMU:	0714
CAS Number:	Not reported
Hazardous:	Not reported
Incident Location:	Not reported
Facility Type:	Industrial
Facility Phone:	Not reported
Substance(s):	UNKNOWN LIQUID
Substance Type:	Liquid
Substance Identity:	Unknown
TCPA Chemical:	Unknown
Hazrds Material:	Unknown
Amnt Released:	UNK
Release VE:	Not reported
Contained:	No
Release Type:	Continuous
Incident Desc:	Spill
Status at Spill:	SPILLAGE OF YELLOW LIQUID ON ROADWAY FROM BULK TANKER.TRUCK # WAS E122
NJ Spill Date:	1992-02-14 00:00:00
NJ Spill Time:	Not reported
NJ Spill Name:	OEM
NJ Spill Title:	Not reported
NJ Spill Phone:	609-882-2000
Other Date:	Not reported
Other Time:	Not reported
Other Name:	Not reported
Other Title:	Not reported
Other Phone:	Not reported
Injuries:	No
Public Exposure:	Yes
Road Closed:	Not reported
Facility Evacuation:	No
Receiving Water:	Not reported
Public Evacuation:	No
Police at Scene:	No
Firemen at Scene:	No
Contamination of:	Land
Nature of Incident:	Citizen
Wind Direction/Speed:	Not reported
Assistance Requested:	Yes

AREA OF EXIT 14 TO 15 (Continued) **S104432940**

Memo. Of Understanding:	Not reported
Drill/trng Exercise:	Not reported
Operator:	JIMH
Contact Name:	Not reported
Caller Name:	REDACTED
Caller Title:	Not reported
Caller Address:	Not reported
Caller City,St,Zip:	Not reported
Caller Phone:	Not reported
Responsible Party:	Known
Responsible Party Name:	CHEM TRANS
Responsible Party Contact:	Not reported
Responsible Party Title:	Not reported
Responsible Party Telphone:	Not reported
Responsible Party Street:	Not reported
Responsible Party Municipality:	SAVERNA PARK
Responsible Party State:	MD
Responsible Party Zip:	Not reported
Responsible City,St,Zip:	SAVERNA PARK, MD
Responsible Party County:	Not reported
Local Municipality:	Not reported
Local Municipality Name:	NEWARK CITY
Local Municipality Title:	OPER 46
Local Municipality Phone:	201-733-7400
Local Municipality Date:	02/14/1992
Local Municipality Time:	1011
Incident Name:	C.GIBBONS
Incident Referred To:	DRPSR
Incident Region:	ER1
Incident Phone:	Office
Incident Date:	02/14/1992
Incident Name:	BILL KRIMSON
Incident Referred To:	OEP
Incident Region:	TOU
Incident Phone:	Paged
Incident Date:	1992-02-14 00:00:00
Comments: Not reported	
Date A310 Letter Printed:	Not reported
Date Local Authority Was Notified:	Not reported
Date Update:	Not reported
Date Report Faxed to Local Authority:	Not reported
Local Authority Notification Date:	Not reported
Reporter Name:	Not reported
Reporter Type:	Not reported
Rep Received Date:	Not reported
Reporter Title:	Not reported
Reporter Orgzn:	Not reported
Reporter Address:	Not reported
Reporter City,St,Zip:	Not reported
Reporter County:	Not reported
Incident Type:	Not reported
Incident Status:	Not reported
Incident Source Category:	Not reported
Incident Source Name:	Not reported
Incident Source Address:	Not reported
Incident Source Address 2:	Not reported
Incident Source City,St,Zip:	Not reported

AREA OF EXIT 14 TO 15 (Continued) **S104432940**

Incident Source County:	Not reported
DEP Requested:	Not reported
Confidential:	Not reported

CG808 **MP 105.93** **NJ SPILLS** **S104419955**
Target **TURNPIKE** **N/A**
Property **NEWARK, NJ**

Site 43 of 47 in cluster CG

Actual: **10 ft.**

Focus Map: **7**

NJ SPILL:

Name:	MP 105.93
Address:	TURNPIKE
City,State,Zip:	NEWARK, NJ
Trenton Dispatch Log Number:	4043
Case Number:	97-4-3-0900-47
Notify Type:	Not reported
Date Received:	04/03/1997
Location:	Other
Other Location:	Not reported
Incident Date:	04/03/1997
Incident Time:	ONGOI
A310 Letter:	Yes
Ref. Code:	001
COMU:	0714
CAS Number:	Not reported
Hazardous:	Not reported
Incident Location:	Not reported
Facility Type:	Industrial
Facility Phone:	Not reported
Substance(s):	OIL SHEEN
Substance Type:	Liquid
Substance Identity:	Known
TCPA Chemical:	No
Hazrds Material:	Yes
Amnt Released:	UNK
Release VE:	Not reported
Contained:	No
Release Type:	Continuous
Incident Desc:	Spill
Status at Spill:	MATERIAL FROM DITCH THAT GOES TO NEWARK BAY
NJ Spill Date:	1997-04-03 00:00:00
NJ Spill Time:	Not reported
NJ Spill Name:	NJSP/OEM
NJ Spill Title:	FAXED
NJ Spill Phone:	Not reported
Other Date:	Not reported
Other Time:	Not reported
Other Name:	Not reported
Other Title:	Not reported
Other Phone:	Not reported
Injuries:	No
Public Exposure:	Yes
Road Closed:	Not reported
Facility Evacuation:	No
Receiving Water:	UNK
Public Evacuation:	No
Police at Scene:	No

MP 105.93 (Continued) **S104419955**

Firemen at Scene:	No
Contamination of:	Land,Water
Nature of Incident:	Other
Wind Direction/Speed:	Not reported
Assistance Requested:	Yes
Memo. Of Understanding:	Not reported
Drill/trng Exercise:	Not reported
Operator:	JIMH
Contact Name:	Not reported
Caller Name:	REDACTED
Caller Title:	Not reported
Caller Address:	Not reported
Caller City,St,Zip:	Not reported
Caller Phone:	Not reported
Responsible Party:	UnKnown
Responsible Party Name:	Not reported
Responsible Party Contact:	Not reported
Responsible Party Title:	Not reported
Responsible Party Telphone:	Not reported
Responsible Party Street:	Not reported
Responsible Party Municipality:	Not reported
Responsible Party State:	Not reported
Responsible Party Zip:	Not reported
Responsible City,St,Zip:	Not reported
Responsible Party County:	Not reported
Local Municipality:	Not reported
Local Municipality Name:	NEWARK CITY
Local Municipality Title:	OPER 82
Local Municipality Phone:	201-733-7400
Local Municipality Date:	04/03/1997
Local Municipality Time:	0905
Incident Name:	JOE HOYLE
Incident Referred To:	DRPSR
Incident Region:	ER1
Incident Phone:	Office
Incident Date:	04/03/1997
Incident Name:	Not reported
Incident Referred To:	DFG
Incident Region:	HQ1
Incident Phone:	Not reported
Incident Date:	1997-04-03 00:00:00
Comments: Not reported	
Date A310 Letter Printed:	Not reported
Date Local Authority Was Notified:	Not reported
Date Update:	Not reported
Date Report Faxed to Local Authority:	Not reported
Local Authority Notification Date:	Not reported
Reporter Name:	Not reported
Reporter Type:	Not reported
Rep Received Date:	Not reported
Reporter Title:	Not reported
Reporter Orgzn:	Not reported
Reporter Address:	Not reported
Reporter City,St,Zip:	Not reported
Reporter County:	Not reported
Incident Type:	Not reported
Incident Status:	Not reported

MP 105.93 (Continued) **S104419955**

Incident Source Category:	Not reported
Incident Source Name:	Not reported
Incident Source Address:	Not reported
Incident Source Address 2:	Not reported
Incident Source City,St,Zip:	Not reported
Incident Source County:	Not reported
DEP Requested:	Not reported
Confidential:	Not reported

CG809 **BY EXIT 14** **NJ SPILLS** **S102204797**
Target **TURNPIKE** **N/A**
Property **NEWARK, NJ**

Site 44 of 47 in cluster CG

Actual: **10 ft.**

Focus Map: **7**

NJ SPILL:

Name:	BY EXIT 14
Address:	TURNPIKE
City,State,Zip:	NEWARK, NJ
Trenton Dispatch Log Number:	8258
Case Number:	94-5-13-1622-11
Notify Type:	Not reported
Date Received:	05/13/1994
Location:	Other
Other Location:	Not reported
Incident Date:	05/10/1994
Incident Time:	1500
A310 Letter:	Yes
Ref. Code:	101
COMU:	0714
CAS Number:	Not reported
Hazardous:	Not reported
Incident Location:	Not reported
Facility Type:	Industrial
Facility Phone:	Not reported
Substance(s):	DIESEL FUEL
Substance Type:	Liquid
Substance Identity:	Known
TCPA Chemical:	No
Hazrds Material:	Yes
Amnt Released:	20 GALLON
Release VE:	Estimate
Contained:	Yes
Release Type:	Terminated
Incident Desc:	Spill
Status at Spill:	RUPTURED TANK CAUSED SPILL. CONTRACTOR DID CLEANUP
NJ Spill Date:	Not reported
NJ Spill Time:	Not reported
NJ Spill Name:	Not reported
NJ Spill Title:	Not reported
NJ Spill Phone:	Not reported
Other Date:	Not reported
Other Time:	Not reported
Other Name:	Not reported
Other Title:	Not reported
Other Phone:	Not reported
Injuries:	No
Public Exposure:	No

BY EXIT 14 (Continued) **S102204797**

Road Closed:	Not reported
Facility Evacuation:	No
Receiving Water:	Not reported
Public Evacuation:	No
Police at Scene:	Yes
Firemen at Scene:	No
Contamination of:	Land
Nature of Incident:	Facility
Wind Direction/Speed:	Not reported
Assistance Requested:	No
Memo. Of Understanding:	Not reported
Drill/trng Exercise:	Not reported
Operator:	JIMH
Contact Name:	Not reported
Caller Name:	REDACTED
Caller Title:	Not reported
Caller Address:	Not reported
Caller City,St,Zip:	Not reported
Caller Phone:	Not reported
Responsible Party:	Known
Responsible Party Name:	BY EXIT 14
Responsible Party Contact:	LARRY PARSLEY
Responsible Party Title:	OWNER
Responsible Party Telphone:	Not reported
Responsible Party Street:	TURNPIKE
Responsible Party Municipality:	Not reported
Responsible Party State:	NJ
Responsible Party Zip:	Not reported
Responsible City,St,Zip:	NJ
Responsible Party County:	Not reported
Local Municipality:	Not reported
Local Municipality Name:	NEWARK CITY
Local Municipality Title:	OPER 47
Local Municipality Phone:	201-733-7400
Local Municipality Date:	05/13/1994
Local Municipality Time:	1629
Incident Name:	Not reported
Incident Referred To:	DRPSR
Incident Region:	BFO-CAS
Incident Phone:	Faxed,Mailed
Incident Date:	05/13/1994
Comments: Not reported	
Date A310 Letter Printed:	Not reported
Date Local Authority Was Notified:	Not reported
Date Update:	Not reported
Date Report Faxed to Local Authority:	Not reported
Local Authority Notification Date:	Not reported
Reporter Name:	Not reported
Reporter Type:	Not reported
Rep Received Date:	Not reported
Reporter Title:	Not reported
Reporter Orgzn:	Not reported
Reporter Address:	Not reported
Reporter City,St,Zip:	Not reported
Reporter County:	Not reported
Incident Type:	Not reported
Incident Status:	Not reported

BY EXIT 14 (Continued) **S102204797**

Incident Source Category:	Not reported
Incident Source Name:	Not reported
Incident Source Address:	Not reported
Incident Source Address 2:	Not reported
Incident Source City,St,Zip:	Not reported
Incident Source County:	Not reported
DEP Requested:	Not reported
Confidential:	Not reported

CG810 **MP 105 /SO** **NJ SPILLS** **S104429264**
Target Property **TURNPIKE** **N/A**
NEWARK, NJ

Site 45 of 47 in cluster CG

Actual: **10 ft.**
Focus Map: 7

NJ SPILL:

Name:	MP 105 /SO
Address:	TURNPIKE
City,State,Zip:	NEWARK, NJ
Trenton Dispatch Log Number:	16146
Case Number:	91-10-15-1148-46
Notify Type:	Not reported
Date Received:	10/15/1991
Location:	Transport
Other Location:	Not reported
Incident Date:	10/15/1991
Incident Time:	1120
A310 Letter:	Yes
Ref. Code:	014
COMU:	0714
CAS Number:	Not reported
Hazardous:	Not reported
Incident Location:	Not reported
Facility Type:	Industrial
Facility Phone:	Not reported
Substance(s):	DIESEL FUEL
Substance Type:	Liquid
Substance Identity:	Known
TCPA Chemical:	No
Hazrds Material:	Yes
Amnt Released:	40 GALLON
Release VE:	Estimate
Contained:	Yes
Release Type:	Terminated
Incident Desc:	Spill
Status at Spill:	RUPTURED SADDLE TANK CAUSED SPILL. CONTRACTOR IS DOING CLEANUP
NJ Spill Date:	1991-10-15 00:00:00
NJ Spill Time:	Not reported
NJ Spill Name:	OEM
NJ Spill Title:	Not reported
NJ Spill Phone:	609-882-2000
Other Date:	Not reported
Other Time:	Not reported
Other Name:	Not reported
Other Title:	Not reported
Other Phone:	Not reported
Injuries:	No
Public Exposure:	No

MP 105 /SO (Continued) **S104429264**

Road Closed:	Not reported
Facility Evacuation:	No
Receiving Water:	Not reported
Public Evacuation:	No
Police at Scene:	Yes
Firemen at Scene:	No
Contamination of:	Land
Nature of Incident:	Other
Wind Direction/Speed:	Not reported
Assistance Requested:	No
Memo. Of Understanding:	Not reported
Drill/trng Exercise:	Not reported
Operator:	JIMH
Contact Name:	Not reported
Caller Name:	REDACTED
Caller Title:	Not reported
Caller Address:	Not reported
Caller City,St,Zip:	Not reported
Caller Phone:	Not reported
Responsible Party:	Known
Responsible Party Name:	SUNSHINE BISCUIT
Responsible Party Contact:	Not reported
Responsible Party Title:	Not reported
Responsible Party Telphone:	Not reported
Responsible Party Street:	PO 7
Responsible Party Municipality:	SAYREVILLE
Responsible Party State:	NJ
Responsible Party Zip:	Not reported
Responsible City,St,Zip:	SAYREVILLE, NJ
Responsible Party County:	MIDDLESEX
Local Municipality:	Not reported
Local Municipality Name:	NEWARK CITY
Local Municipality Title:	OPER 46
Local Municipality Phone:	201-733-7400
Local Municipality Date:	10/15/1991
Local Municipality Time:	1154
Incident Name:	Not reported
Incident Referred To:	DRPSR
Incident Region:	Metro
Incident Phone:	Faxed
Incident Date:	10/15/1991
Comments: Not reported	
Date A310 Letter Printed:	Not reported
Date Local Authority Was Notified:	Not reported
Date Update:	Not reported
Date Report Faxed to Local Authority:	Not reported
Local Authority Notification Date:	Not reported
Reporter Name:	Not reported
Reporter Type:	Not reported
Rep Received Date:	Not reported
Reporter Title:	Not reported
Reporter Orgzn:	Not reported
Reporter Address:	Not reported
Reporter City,St,Zip:	Not reported
Reporter County:	Not reported
Incident Type:	Not reported
Incident Status:	Not reported

MP 105 /SO (Continued) **S104429264**

Incident Source Category:	Not reported
Incident Source Name:	Not reported
Incident Source Address:	Not reported
Incident Source Address 2:	Not reported
Incident Source City,St,Zip:	Not reported
Incident Source County:	Not reported
DEP Requested:	Not reported
Confidential:	Not reported

CG811 **TOLL PLAZA INTERCHANGE 14** **NJ SPILLS** **S102210570**
Target Property **TURNPIKE** **N/A**
NEWARK, NJ

Site 46 of 47 in cluster CG

Actual: **10 ft.**

Focus Map: 7

NJ SPILL:

Name:	TOLL PLAZA INTERCHANGE 14
Address:	TURNPIKE
City,State,Zip:	NEWARK, NJ
Trenton Dispatch Log Number:	20053
Case Number:	94-11-10-0918-16
Notify Type:	Not reported
Date Received:	11/10/1994
Location:	Other
Other Location:	Not reported
Incident Date:	11/10/1994
Incident Time:	0847
A310 Letter:	Yes
Ref. Code:	101
COMU:	0714
CAS Number:	Not reported
Hazardous:	Not reported
Incident Location:	Not reported
Facility Type:	Industrial
Facility Phone:	Not reported
Substance(s):	DIESEL FUEL
Substance Type:	Liquid
Substance Identity:	Known
TCPA Chemical:	No
Hazrds Material:	Yes
Amnt Released:	50 GALLON
Release VE:	Estimate
Contained:	Yes
Release Type:	Terminated
Incident Desc:	Spill,MVA
Status at Spill:	SPILL DUE TO MVA. COMPANY GETTING CONTRACTOR FOR CLEANUP.
NJ Spill Date:	Not reported
NJ Spill Time:	Not reported
NJ Spill Name:	Not reported
NJ Spill Title:	Not reported
NJ Spill Phone:	Not reported
Other Date:	Not reported
Other Time:	Not reported
Other Name:	Not reported
Other Title:	Not reported
Other Phone:	Not reported
Injuries:	No
Public Exposure:	No

TOLL PLAZA INTERCHANGE 14 (Continued) **S102210570**

Road Closed:	Not reported
Facility Evacuation:	No
Receiving Water:	Not reported
Public Evacuation:	No
Police at Scene:	Yes
Firemen at Scene:	No
Contamination of:	Land
Nature of Incident:	Other
Wind Direction/Speed:	Not reported
Assistance Requested:	No
Memo. Of Understanding:	Not reported
Drill/trng Exercise:	Not reported
Operator:	JIMH
Contact Name:	Not reported
Caller Name:	REDACTED
Caller Title:	Not reported
Caller Address:	Not reported
Caller City,St,Zip:	Not reported
Caller Phone:	Not reported
Responsible Party:	Known
Responsible Party Name:	EMPIRE TRANSFER INC
Responsible Party Contact:	Not reported
Responsible Party Title:	Not reported
Responsible Party Telphone:	800-264-5522
Responsible Party Street:	517 S. MAIN
Responsible Party Municipality:	STUTTGART
Responsible Party State:	AR
Responsible Party Zip:	Not reported
Responsible City,St,Zip:	STUTTGART, AR
Responsible Party County:	Not reported
Local Municipality:	Not reported
Local Municipality Name:	NEWARK CITY
Local Municipality Title:	OPER 87
Local Municipality Phone:	201-733-7400
Local Municipality Date:	11/10/1994
Local Municipality Time:	0925
Incident Name:	Not reported
Incident Referred To:	DRPSR
Incident Region:	BFO-CAS
Incident Phone:	Faxed,Mailed
Incident Date:	11/10/1994
Comments: Not reported	
Date A310 Letter Printed:	Not reported
Date Local Authority Was Notified:	Not reported
Date Update:	Not reported
Date Report Faxed to Local Authority:	Not reported
Local Authority Notification Date:	Not reported
Reporter Name:	Not reported
Reporter Type:	Not reported
Rep Received Date:	Not reported
Reporter Title:	Not reported
Reporter Orgzn:	Not reported
Reporter Address:	Not reported
Reporter City,St,Zip:	Not reported
Reporter County:	Not reported
Incident Type:	Not reported
Incident Status:	Not reported

TOLL PLAZA INTERCHANGE 14 (Continued) **S102210570**

Incident Source Category:	Not reported
Incident Source Name:	Not reported
Incident Source Address:	Not reported
Incident Source Address 2:	Not reported
Incident Source City,St,Zip:	Not reported
Incident Source County:	Not reported
DEP Requested:	Not reported
Confidential:	Not reported

CG812 **INTERCHANGE 15E** **NJ SPILLS** **S102212676**
Target Property **TURNPIKE** **NEWARK, NJ** **NJ Release** **N/A**

Site 47 of 47 in cluster CG

Actual: **10 ft.**

Focus Map: **7**

NJ SPILL:

Name:	INTERCHANGE 15E
Address:	TURNPIKE
City,State,Zip:	NEWARK, NJ
Trenton Dispatch Log Number:	1487
Case Number:	95-1-31-1249-14
Notify Type:	Not reported
Date Received:	01/31/1995
Location:	Other
Other Location:	Not reported
Incident Date:	01/31/1995
Incident Time:	1230
A310 Letter:	No
Ref. Code:	001
COMU:	0714
CAS Number:	Not reported
Hazardous:	Not reported
Incident Location:	Not reported
Facility Type:	Industrial
Facility Phone:	Not reported
Substance(s):	OIL FUEL #2
Substance Type:	Liquid
Substance Identity:	Known
TCPA Chemical:	No
Hazrds Material:	Yes
Amnt Released:	UNK
Release VE:	Not reported
Contained:	No
Release Type:	Not reported
Incident Desc:	Spill,MVA
Status at Spill:	OVERTURNED TANKER TRUCK.NO CLEANUP AT THIS TIME
NJ Spill Date:	1995-01-31 00:00:00
NJ Spill Time:	1225
NJ Spill Name:	NJSP/OEM
NJ Spill Title:	M.AUGUSTYNIAK
NJ Spill Phone:	609-882-2000
Other Date:	Not reported
Other Time:	Not reported
Other Name:	Not reported
Other Title:	Not reported
Other Phone:	Not reported
Injuries:	No
Public Exposure:	No

INTERCHANGE 15E (Continued) **S102212676**

Road Closed:	Not reported
Facility Evacuation:	No
Receiving Water:	Not reported
Public Evacuation:	No
Police at Scene:	Yes
Firemen at Scene:	Yes
Contamination of:	Land
Nature of Incident:	Other
Wind Direction/Speed:	Not reported
Assistance Requested:	Yes
Memo. Of Understanding:	Not reported
Drill/trng Exercise:	Not reported
Operator:	JIMH
Contact Name:	Not reported
Caller Name:	REDACTED
Caller Title:	Not reported
Caller Address:	Not reported
Caller City,St,Zip:	Not reported
Caller Phone:	Not reported
Responsible Party:	Known
Responsible Party Name:	HEATING PETRO INC
Responsible Party Contact:	JOE DESCAFANO
Responsible Party Title:	Not reported
Responsible Party Telphone:	201-791-9063
Responsible Party Street:	Not reported
Responsible Party Municipality:	Not reported
Responsible Party State:	Not reported
Responsible Party Zip:	Not reported
Responsible City,St,Zip:	Not reported
Responsible Party County:	Not reported
Local Municipality:	Not reported
Local Municipality Name:	NEWARK CITY
Local Municipality Title:	REF TD 1488FOR A 310
Local Municipality Phone:	201-733-7400
Local Municipality Date:	01/31/1995
Local Municipality Time:	Not reported
Incident Name:	B.DOYLE
Incident Referred To:	DRPSR
Incident Region:	ER1
Incident Phone:	Faxed,Mailed
Incident Date:	01/31/1995
Incident Name:	Not reported
Incident Referred To:	NJDOT
Incident Region:	Not reported
Incident Phone:	Not reported
Incident Date:	1995-01-31 00:00:00
Comments: Not reported	
Date A310 Letter Printed:	Not reported
Date Local Authority Was Notified:	Not reported
Date Update:	Not reported
Date Report Faxed to Local Authority:	Not reported
Local Authority Notification Date:	Not reported
Reporter Name:	Not reported
Reporter Type:	Not reported
Rep Received Date:	Not reported
Reporter Title:	Not reported
Reporter Orgzn:	Not reported

INTERCHANGE 15E (Continued) **S102212676**

Reporter Address:	Not reported
Reporter City,St,Zip:	Not reported
Reporter County:	Not reported
Incident Type:	Not reported
Incident Status:	Not reported
Incident Source Category:	Not reported
Incident Source Name:	Not reported
Incident Source Address:	Not reported
Incident Source Address 2:	Not reported
Incident Source City,St,Zip:	Not reported
Incident Source County:	Not reported
DEP Requested:	Not reported
Confidential:	Not reported

NJ Release:

Name:	INTERCHANGE 15E
Address:	TURNPIKE
City,State,Zip:	NEWARK, NJ
Facility Type:	Commercial
Facility Phone:	Not reported
Incident Date:	03/15/1990
Incident Time:	1900
Trenton Dispatch Log Number:	3214
Case Number:	90-03-16-0314
Date Received:	03/16/1990
Nature of Incident:	Other
Operator:	JOEG
Incident Type:	Not reported
Incident Location:	Not reported
Location:	Other
Other Location:	Not reported
Contact Name:	Not reported
Caller Name:	REDACTED
Caller Title:	Not reported
Caller Address:	Not reported
Caller City,St,Zip:	Not reported
Caller Telephone:	Not reported
Substance(s):	ODORS
Substance Type:	Gas
Substance Identity:	Unknown
CAS Number:	Not reported
A310 Letter:	No
TCPA Chemical:	No
Hazrds Material:	No
COMU:	0714
Ref. Code:	01
Amt Released:	UNK
Contained:	No
Release Type:	Continuous
Release VE:	Not reported
Injuries:	No
Public Exposure:	Yes
Facility Evacuation:	No
Police at Scene:	No
Firemen at Scene:	No
Contamination of:	Not reported
Receiving Water:	Not reported

INTERCHANGE 15E (Continued) **S102212676**

Status at Spill:	Not reported
NJ Spill Date:	Not reported
NJ Spill Time:	Not reported
NJ Spill Name:	Not reported
NJ Spill Title:	Not reported
NJ Spill Phone:	Not reported
Other Date:	Not reported
Other Time:	Not reported
Other Name:	Not reported
Other Title:	Not reported
Other Telephone:	Not reported
Public Evacuation:	No
Assistance Requested:	Yes
Wind Direction/Speed:	0
Local Municipality Notified:	Not reported
Local Municipality Name:	Not reported
Local Municipality Title:	Not reported
Local Municipality Telephone:	Not reported
Local Municipality Date:	Not reported
Local Municipality Time:	Not reported
Incident Description:	ODORS
Incident Name:	M.GARAMONE
Incident Referred To:	DEQ
Incident Region:	ER1
Incident Telephone:	HOME
Incident Date:	03/16/1990
Incident time:	0323
Incident ITM:	T
Incident Name:	Not reported
Incident Referred To:	DEQ
Incident Region:	Metro
Incident Telephone:	Not reported
Incident Date:	1990-03-16 00:00:00
Incident Time:	Not reported
Incident ITM:	B
Comments: Not reported	
Date A310 Letter Printed:	Not reported
Date Local Authority Was Notified:	Not reported
Date Updated:	Not reported
Date Report Faxed to Local Authority:	Not reported
Local Authority Notification Date:	Not reported
Rep Receive Date:	Not reported
Reporter Type:	Not reported
Reporter Name:	Not reported
Reporter Title:	Not reported
Reporter Org:	Not reported
Reporter Address:	Not reported
Reporter City,St,Zip:	Not reported
Reporter County:	Not reported
Incident Status:	Not reported
Incident Category Source:	Not reported
Incident Source Name:	Not reported
Incident Source Address:	Not reported
Incident Source Address 2:	Not reported
Incident Source City,St,Zip:	Not reported
Incident Source County:	Not reported
DEP Requested:	Not reported

INTERCHANGE 15E (Continued) **S102212676**

Confidential:	Not reported
Notify Type:	Not reported
Road Closed:	Not reported
Direction:	Not reported
Responsible Party:	UnKnown
Responsible Party Name:	Not reported
Responsible Party Contact:	Not reported
Responsible Party Title:	Not reported
Responsible Party Phone:	Not reported
Responsible Party Street:	Not reported
Responsible Party County:	Not reported
Responsible Party City,St,Zip:	Not reported
Memo. Of Understanding:	Not reported
Drill/trng Exercise:	Not reported
Hazardous:	Not reported

CF813 **NJ Release** **S122382301**
Target Property **246 COMMUNIPAW AVE**
JERSEY CITY, NJ 07302 **N/A**

Site 4 of 5 in cluster CF

Actual:
18 ft.

Focus Map:
11

NJ Release:

Name:	Not reported
Address:	246 COMMUNIPAW AVE
City,State,Zip:	JERSEY CITY, NJ 07302
Facility Type:	Residential
Facility Phone:	Not reported
Incident Date:	03/05/2018
Incident Time:	Not reported
Trenton Dispatch Log Number:	668598
Case Number:	18-03-05-1403-56
Date Received:	03/05/2018
Nature of Incident:	Not reported
Operator:	Not reported
Incident Type:	Underground Storage Tank
Incident Location:	RESIDENCE
Location:	Not reported
Other Location:	Not reported
Contact Name:	SERGIO GUZMAN
Caller Name:	Not reported
Caller Title:	Not reported
Caller Address:	Not reported
Caller City,St,Zip:	Not reported
Caller Telephone:	Not reported
Substance(s):	Not reported
Substance Type:	Not reported
Substance Identity:	Not reported
CAS Number:	Not reported
A310 Letter:	Not reported
TCPA Chemical:	Not reported
Hazrds Material:	Not reported
COMU:	Not reported
Ref. Code:	Not reported
Amt Released:	Not reported
Contained:	Not reported
Release Type:	Not reported
Release VE:	Not reported

(Continued) **S122382301**

Injuries:	No
Public Exposure:	No
Facility Evacuation:	No
Police at Scene:	No
Firemen at Scene:	No
Contamination of:	Not reported
Receiving Water:	Not reported
Status at Spill:	Not reported
NJ Spill Date:	Not reported
NJ Spill Time:	Not reported
NJ Spill Name:	Not reported
NJ Spill Title:	Not reported
NJ Spill Phone:	Not reported
Other Date:	Not reported
Other Time:	Not reported
Other Name:	Not reported
Other Title:	Not reported
Other Telephone:	Not reported
Public Evacuation:	No
Assistance Requested:	Not reported
Wind Direction/Speed:	Not reported
Local Municipality Notified:	Not reported
Local Municipality Name:	Not reported
Local Municipality Title:	Not reported
Local Municipality Telephone:	Not reported
Local Municipality Date:	Not reported
Local Municipality Time:	Not reported
Incident Description:	Not reported
Incident Name:	Not reported
Incident Referred To:	Not reported
Incident Region:	Not reported
Incident Telephone:	Not reported
Incident Date:	Not reported
Incident time:	Not reported
Incident ITM:	Not reported
Comments: Not reported	
Date A310 Letter Printed:	Not reported
Date Local Authority Was Notified:	Not reported
Date Updated:	Not reported
Date Report Faxed to Local Authority:	Not reported
Local Authority Notification Date:	Not reported
Rep Receive Date:	03/05/2018
Reporter Type:	Other
Reporter Name:	REDACTED
Reporter Title:	REDACTED
Reporter Org:	REDATED
Reporter Address:	Not reported
Reporter City,St,Zip:	Not reported
Reporter County:	Not reported
Incident Status:	Terminated
Incident Category Source:	Other
Incident Source Name:	Not reported
Incident Source Address:	NOT AVAIL
Incident Source Address 2:	Not reported
Incident Source City,St,Zip:	NJ
Incident Source County:	Not reported
DEP Requested:	No

(Continued) **S122382301**

Confidential:	Not reported
Notify Type:	Not reported
Road Closed:	Not reported
Direction:	Not reported
Responsible Party:	Not reported
Responsible Party Name:	Not reported
Responsible Party Contact:	Not reported
Responsible Party Title:	Not reported
Responsible Party Phone:	Not reported
Responsible Party Street:	Not reported
Responsible Party County:	Not reported
Responsible Party City,St,Zip:	Not reported
Memo. Of Understanding:	Not reported
Drill/trng Exercise:	Not reported
Hazardous:	Not reported

CH814 **ROADSIDE** **NJ SPILLS** **S104706275**
Target **NJTP MM/04.9 S TRUCK** **N/A**
Property **NEWARK, NJ**

Site 1 of 3 in cluster CH

Actual: **27 ft.**

Focus Map: **7**

NJ SPILL:

Name:	ROADSIDE
Address:	NJTP MM/04.9 S TRUCK
City,State,Zip:	NEWARK, NJ
Trenton Dispatch Log Number:	8720
Case Number:	90-07-03-0955
Notify Type:	Not reported
Date Received:	07/03/1990
Location:	Transport
Other Location:	Not reported
Incident Date:	07/03/1990
Incident Time:	0915
A310 Letter:	Yes
Ref. Code:	001
COMU:	0714
CAS Number:	Not reported
Hazardous:	Not reported
Incident Location:	Not reported
Facility Type:	Rural
Facility Phone:	N/A
Substance(s):	DIESEL FUEL
Substance Type:	Liquid
Substance Identity:	Known
TCPA Chemical:	No
Hazrds Material:	Yes
Amnt Released:	60 GAL
Release VE:	Estimate
Contained:	No
Release Type:	Terminated
Incident Desc:	SPILL, MVA
Status at Spill:	Not reported
NJ Spill Date:	1990-07-03 00:00:00
NJ Spill Time:	Not reported
NJ Spill Name:	Not reported
NJ Spill Title:	OEM
NJ Spill Phone:	Not reported

ROADSIDE (Continued) **S104706275**

Other Date:	Not reported
Other Time:	Not reported
Other Name:	Not reported
Other Title:	Not reported
Other Phone:	Not reported
Injuries:	No
Public Exposure:	No
Road Closed:	Not reported
Facility Evacuation:	No
Receiving Water:	N/A
Public Evacuation:	No
Police at Scene:	Yes
Firemen at Scene:	No
Contamination of:	Not reported
Nature of Incident:	Facility
Wind Direction/Speed:	N/A
Assistance Requested:	No
Memo. Of Understanding:	Not reported
Drill/trng Exercise:	Not reported
Operator:	ROB
Contact Name:	Not reported
Caller Name:	REDACTED
Caller Title:	Not reported
Caller Address:	Not reported
Caller City,St,Zip:	Not reported
Caller Phone:	Not reported
Responsible Party:	Known
Responsible Party Name:	CAROLANN TRUCKING
Responsible Party Contact:	Not reported
Responsible Party Title:	Not reported
Responsible Party Telphone:	609-697-1610
Responsible Party Street:	4388 ROBERT DR
Responsible Party Municipality:	NEWFIELD
Responsible Party State:	NJ
Responsible Party Zip:	Not reported
Responsible City,St,Zip:	NEWFIELD, NJ
Responsible Party County:	N/A
Local Municipality:	Not reported
Local Municipality Name:	SGT FERILLO
Local Municipality Title:	NEWARK
Local Municipality Phone:	201-733-6000
Local Municipality Date:	07/03/1990
Local Municipality Time:	1005
Incident Name:	L JONES
Incident Referred To:	DEQ
Incident Region:	ER1
Incident Phone:	OFFICE
Incident Date:	07/03/1990
Incident Name:	Not reported
Incident Referred To:	DEQ
Incident Region:	HQ1
Incident Phone:	Not reported
Incident Date:	Not reported
Comments: Not reported	
Date A310 Letter Printed:	Not reported
Date Local Authority Was Notified:	Not reported
Date Update:	Not reported

ROADSIDE (Continued) **S104706275**

Date Report Faxed to Local Authority:	Not reported
Local Authority Notification Date:	Not reported
Reporter Name:	Not reported
Reporter Type:	Not reported
Rep Received Date:	Not reported
Reporter Title:	Not reported
Reporter Orgzn:	Not reported
Reporter Address:	Not reported
Reporter City,St,Zip:	Not reported
Reporter County:	Not reported
Incident Type:	Not reported
Incident Status:	Not reported
Incident Source Category:	Not reported
Incident Source Name:	Not reported
Incident Source Address:	Not reported
Incident Source Address 2:	Not reported
Incident Source City,St,Zip:	Not reported
Incident Source County:	Not reported
DEP Requested:	Not reported
Confidential:	Not reported

CH815 **ROADWAY** **NJ SPILLS** **S104711376**
Target **M.M. 104.9 N/B** **N/A**
Property **NEWARK, NJ**

Site 2 of 3 in cluster CH

Actual: **27 ft.**

Focus Map: **7**

NJ SPILL:

Name:	ROADWAY
Address:	M.M. 104.9 N/B
City,State,Zip:	NEWARK, NJ
Trenton Dispatch Log Number:	15108
Case Number:	90-11-05-1848
Notify Type:	Not reported
Date Received:	11/05/1990
Location:	Transport
Other Location:	Not reported
Incident Date:	11/05/1990
Incident Time:	1520
A310 Letter:	Yes
Ref. Code:	014
COMU:	0714
CAS Number:	Not reported
Hazardous:	Not reported
Incident Location:	Not reported
Facility Type:	Commercial
Facility Phone:	Not reported
Substance(s):	DIESEL FUEL & ANTIFREEZE, OIL DIESEL
Substance Type:	Liquid
Substance Identity:	Known
TCPA Chemical:	No
Hazrds Material:	Yes
Amnt Released:	2 GALS.
Release VE:	Estimate
Contained:	Yes
Release Type:	Terminated
Incident Desc:	SPILL
Status at Spill:	Not reported

ROADWAY (Continued) **S104711376**

NJ Spill Date:	1990-11-05 00:00:00
NJ Spill Time:	Not reported
NJ Spill Name:	Not reported
NJ Spill Title:	OEM
NJ Spill Phone:	Not reported
Other Date:	Not reported
Other Time:	Not reported
Other Name:	Not reported
Other Title:	Not reported
Other Phone:	Not reported
Injuries:	No
Public Exposure:	No
Road Closed:	Not reported
Facility Evacuation:	No
Receiving Water:	Not reported
Public Evacuation:	No
Police at Scene:	Yes
Firemen at Scene:	No
Contamination of:	Not reported
Nature of Incident:	Other
Wind Direction/Speed:	0
Assistance Requested:	No
Memo. Of Understanding:	Not reported
Drill/trng Exercise:	Not reported
Operator:	ANTHONY
Contact Name:	Not reported
Caller Name:	REDACTED
Caller Title:	Not reported
Caller Address:	Not reported
Caller City,St,Zip:	Not reported
Caller Phone:	Not reported
Responsible Party:	UnKnown
Responsible Party Name:	Not reported
Responsible Party Contact:	Not reported
Responsible Party Title:	Not reported
Responsible Party Telphone:	Not reported
Responsible Party Street:	Not reported
Responsible Party Municipality:	Not reported
Responsible Party State:	Not reported
Responsible Party Zip:	Not reported
Responsible City,St,Zip:	Not reported
Responsible Party County:	Not reported
Local Municipality:	Not reported
Local Municipality Name:	DISP #121
Local Municipality Title:	NEWARK
Local Municipality Phone:	201-733-6000
Local Municipality Date:	11/05/1990
Local Municipality Time:	1929
Incident Name:	Not reported
Incident Referred To:	DHWM
Incident Region:	Metro
Incident Phone:	Not reported
Incident Date:	11/05/1990
Comments: Not reported	
Date A310 Letter Printed:	Not reported
Date Local Authority Was Notified:	Not reported
Date Update:	Not reported

ROADWAY (Continued) **S104711376**

Date Report Faxed to Local Authority:	Not reported
Local Authority Notification Date:	Not reported
Reporter Name:	Not reported
Reporter Type:	Not reported
Rep Received Date:	Not reported
Reporter Title:	Not reported
Reporter Orgzn:	Not reported
Reporter Address:	Not reported
Reporter City,St,Zip:	Not reported
Reporter County:	Not reported
Incident Type:	Not reported
Incident Status:	Not reported
Incident Source Category:	Not reported
Incident Source Name:	Not reported
Incident Source Address:	Not reported
Incident Source Address 2:	Not reported
Incident Source City,St,Zip:	Not reported
Incident Source County:	Not reported
DEP Requested:	Not reported
Confidential:	Not reported

CH816 **NJ TURNPIKE** **NJ SPILLS** **S104706283**
Target **MM 104.9 S TRUCK LN** **N/A**
Property **NEWARK, NJ**

Site 3 of 3 in cluster CH

Actual: **27 ft.**
Focus Map: 7

NJ SPILL:

Name:	NJ TURNPIKE
Address:	MM 104.9 S TRUCK LN
City,State,Zip:	NEWARK, NJ
Trenton Dispatch Log Number:	8731
Case Number:	90-07-03-1137
Notify Type:	Not reported
Date Received:	07/03/1990
Location:	Transport
Other Location:	Not reported
Incident Date:	07/03/1990
Incident Time:	0623
A310 Letter:	No
Ref. Code:	014
COMU:	0714
CAS Number:	Not reported
Hazardous:	Not reported
Incident Location:	Not reported
Facility Type:	Rural
Facility Phone:	Not reported
Substance(s):	DIESEL FUEL
Substance Type:	Liquid
Substance Identity:	Known
TCPA Chemical:	No
Hazrds Material:	Yes
Amnt Released:	20 GALS
Release VE:	Estimate
Contained:	No
Release Type:	Terminated
Incident Desc:	SPILL, MVA
Status at Spill:	Not reported

NJ TURNPIKE (Continued) **S104706283**

NJ Spill Date:	1990-07-03 00:00:00
NJ Spill Time:	Not reported
NJ Spill Name:	Not reported
NJ Spill Title:	OEM
NJ Spill Phone:	TELEX
Other Date:	Not reported
Other Time:	Not reported
Other Name:	Not reported
Other Title:	Not reported
Other Phone:	Not reported
Injuries:	No
Public Exposure:	No
Road Closed:	Not reported
Facility Evacuation:	No
Receiving Water:	NONE
Public Evacuation:	No
Police at Scene:	Yes
Firemen at Scene:	No
Contamination of:	Not reported
Nature of Incident:	Facility
Wind Direction/Speed:	Not reported
Assistance Requested:	No
Memo. Of Understanding:	Not reported
Drill/trng Exercise:	Not reported
Operator:	ANTHONY
Contact Name:	Not reported
Caller Name:	REDACTED
Caller Title:	Not reported
Caller Address:	Not reported
Caller City,St,Zip:	Not reported
Caller Phone:	Not reported
Responsible Party:	Known
Responsible Party Name:	LEAD LEASE CO
Responsible Party Contact:	JODY BENCKER
Responsible Party Title:	ROAD COORD
Responsible Party Telphone:	800-348-5114
Responsible Party Street:	9900 BRAND RD
Responsible Party Municipality:	MINNETUNKA
Responsible Party State:	MN
Responsible Party Zip:	Not reported
Responsible City,St,Zip:	MINNETUNKA, MN
Responsible Party County:	Not reported
Local Municipality:	Not reported
Local Municipality Name:	Not reported
Local Municipality Title:	Not reported
Local Municipality Phone:	Not reported
Local Municipality Date:	Not reported
Local Municipality Time:	Not reported
Incident Name:	Not reported
Incident Referred To:	DHWM
Incident Region:	Metro
Incident Phone:	Not reported
Incident Date:	07/03/1990
Incident Name:	Not reported
Incident Referred To:	Not reported
Incident Region:	Not reported
Incident Phone:	Not reported

NJ TURNPIKE (Continued) **S104706283**

Incident Date:	1990-07-03 00:00:00
Comments:	Not reported
Date A310 Letter Printed:	Not reported
Date Local Authority Was Notified:	Not reported
Date Update:	Not reported
Date Report Faxed to Local Authority:	Not reported
Local Authority Notification Date:	Not reported
Reporter Name:	Not reported
Reporter Type:	Not reported
Rep Received Date:	Not reported
Reporter Title:	Not reported
Reporter Orgzn:	Not reported
Reporter Address:	Not reported
Reporter City,St,Zip:	Not reported
Reporter County:	Not reported
Incident Type:	Not reported
Incident Status:	Not reported
Incident Source Category:	Not reported
Incident Source Name:	Not reported
Incident Source Address:	Not reported
Incident Source Address 2:	Not reported
Incident Source City,St,Zip:	Not reported
Incident Source County:	Not reported
DEP Requested:	Not reported
Confidential:	Not reported

CF817 **JERSEY CITY SEWAGE AUTHORITY** **NJ BROWNFIELDS** **S110746914**
Target **241 COMMUIPAW AVENUE** **N/A**
Property **JERSEY CITY, NJ 07302**

Site 5 of 5 in cluster CF

Actual: **16 ft.**
Focus Map: **11**

BROWNFIELDS:

Name:	JERSEY CITY SEWAGE AUTHORITY
Address:	241 COMMUIPAW AVENUE
City,State,Zip:	JERSEY CITY, JERSEY CITY 07302
Price:	Not reported
Assessed Value:	$250,000 to $1,000,000
Property Size:	6 ? 10
Annual Taxes:	21579
Representative Address:	Not reported
Representative City/State/Zip:	Not reported
Submitter Name:	Not reported
Submitter Address1:	Not reported
Submitter Address2:	Not reported
Submitter City:	Not reported
Submitter State:	Not reported
Submitter Zip:	Not reported
Submitter Email:	Not reported
Submitter Phone:	Not reported
Transaction Type:	Not reported
Transfer Type:	Not reported
Site Number:	3293
X Coordinate:	614170.80
Y Coordinate:	683474.600
Coord:	614170.801:683474.600
AutoID:	Not reported
Ownership Type:	Public

JERSEY CITY SEWAGE AUTHORITY (Continued) **S110746914**

Ownership:	Municipality
PStatus:	Redeveloped
PI Number:	Not reported
Owner Name:	Not reported
Owner Address + Owner Street:	280 Grove Street
Owner City:	Jersey City
Owner State:	NJ
Owner Zip Code:	07305
Owner County:	Not reported
Owner Phone:	9999999999
Owner Fax:	9999999999
Owner Email:	njbrownfields@njra.state.nj.us
Owner Organization:	City of Jersey City
Authorized Representative:	*
Auth Rep Relation to Owner:	Same
Municipal Contact Name:	Betty Kearns
Municipal Contact Street:	575 Rte. 440 S.
Municipal Contact City:	Jersey City
Municipal Contact State:	NJ
Municipal Contact Zip Code:	07305
Municipal Contact Phone:	2015476848
Municipal Contact Fax:	9999999999
Municipal Contact Email:	bettyk@cojc.org
Department:	City of Jersey City
Municipal Contact Title:	Environmental Specialist
Contact Relation to Owner:	Not reported
Current Zoning:	Other
Proposed Zoning:	Not reported
Copy of Title Insurance:	Not reported
Block:	2152
Lot:	12.a
Development Plan Completed:	Unknown
Market Study Completed:	Unknown
Current Activity:	Redeveloped
Current Operations:	Not reported
Prior Operations:	Not reported
Deed Restrictions:	No
Easements:	No
Buildings:	0
Condition of Buildings:	Poor
Square Footage:	Not reported
Total Buildable Space:	*
Lease Price:	Not reported
Tax Certificate:	No
Tax Lien:	No
Other Liens/Judgements:	No
Traffic Study:	Unknown
Road Access:	2-Lane
Waterfront Access:	Yes
Airport Access:	Yes
Public Transportation Access:	Yes
Major Highway Name:	78
Major Highway Interchange:	14B
Major Highway Miles Away:	0.25
Local Highway Name:	1&9
Local Highway Interchange:	139
Local Highway Miles Away:	1

JERSEY CITY SEWAGE AUTHORITY (Continued) **S110746914**

Rail Type:	Commuter And Freight
Rail Name:	Light Rail
Rail Station:	Liberty State Park
Rail Miles Away:	0.25
Public Water:	No
Electric:	No
Gas:	No
Public Sewer:	No
Telephone:	No
Cable:	No
Fiber Optics:	No
Wetlands:	No
Sensitive Ecosystems/Habitats:	Unknown
Endangered Species:	Unknown
Historic/Archeological Site:	Unknown
100 Year Flood Plain:	Unknown
500 Year Flood Plain:	Unknown
Environmental Report Copies:	Unknown
List Containing Site:	Not reported
Preliminary Assessment:	Unknown
Site Investigation:	Unknown
Remedial Investigation:	Unknown
Remedial Action Workplan:	Unknown
Voluntary Cleanup Program:	Unknown
Environmental Litigation:	Unknown
Remediation In Progress:	Unknown
Remediation Estimated Complete Date:	Not reported
Regulatory sign-off:	Unknown
Regulatory Sign-Off Description:	Not reported
Other Incentives:	No
Low Interest Rates:	No
HDSRF Grants:	No
TIF:	No
HDSRF Loans:	No
USA Loans:	No
USA Grants:	No
Designated Redevelopment Area:	No
Environmental Opportunity Zone:	No
Tax Rebate or Abatement:	Yes
Empowerment Zone (Federal):	No
Urban Coordinating Council Neighborhood:	No
Enterprise Community (Federal):	No
Urban Enterprise Zone:	No
Additional Comments:	Not reported
County_int_FK:	9
Municipality_int_FK:	252
Planning Area Designation:	Planning Area 1
Authorized Representative Email:	Not reported
Authorized Representative Phone:	9999999999
General Comments:	Jersey City Sewage Authority- land filled with rubbish and overgrown weeds.

CI818 **LIBERTY HUMANE SOCIETY** **FINDS** **1025992315**
Target **235 JERSEY CITY BLVD** **N/A**
Property **JERSEY CITY, NJ 07305**

Site 1 of 20 in cluster CI

Actual: **15 ft.**
Focus Map: **11**

FINDS:
Registry ID: 110070606310

Click Here:

Environmental Interest/Information System:
NJ-NJEMS (New Jersey - New Jersey Environmental Management System). The Department of Environmental Protection (NJDEP) manages large databases of environmental information in this integrated system.

Click this hyperlink while viewing on your computer to access additional FINDS: detail in the EDR Site Report.

CI819 **EAST SIDE & WEST SIDE PUMP STATION GENERATOR** **FINDS** **1024217586**
Target **235 JERSEY CITY BOULEVARD** **N/A**
Property **JERSEY CITY, NJ 07305**

Site 2 of 20 in cluster CI

Actual: **15 ft.**
Focus Map: **11**

FINDS:
Registry ID: 110070212399

Click Here:

Environmental Interest/Information System:
US National Pollutant Discharge Elimination System (NPDES) module of the Compliance Information System (ICIS) tracks surface water permits issued under the Clean Water Act. Under NPDES, all facilities that discharge pollutants from any point source into waters of the United States are required to obtain a permit. The permit will likely contain limits on what can be discharged, impose monitoring and reporting requirements, and include other provisions to ensure that the discharge does not adversely affect water quality.

Click this hyperlink while viewing on your computer to access additional FINDS: detail in the EDR Site Report.

CI820 **EAST SIDE & WEST SIDE PUMP STATION GENERATOR** **NJ NJEMS** **S121487171**
Target **235 JERSEY CITY BLVD** **N/A**
Property **JERSEY CITY, NJ 07305**

Site 3 of 20 in cluster CI

Actual: **15 ft.**
Focus Map: **11**

NJEMS:

Name:	EAST SIDE & WEST SIDE PUMP STATION GENERATOR
Address:	235 JERSEY CITY BLVD
City,State,Zip:	JERSEY CITY, NJ 07305
Site Id:	607099
Municipality:	JERSEY CITY
Municipality Name From Spatial Overlay:	JERSEY CITY
GNIS Civil Code For Municipality:	885264
Municipal Code (NJ-1040):	0906
X Coord:	614381
Y Coord:	682762
Coord System:	NJ STATE PLANE (NAD83) - USFEET

EAST SIDE & WEST SIDE PUMP STATION GENERATOR (Continued) **S121487171**

Coord Type:	Other/Unknown
Coord Orign:	Submittal Document
State Standard Numeric Code From Spatial Overlay:	0906
Unique Feature Number For Municipality From Spatial Overlay:	3401736000
Eleven Digit Hydrologic Unit Code From Spatial Overlay):	02030104010
Fourteen Digit Hydrologic Unit Code From Spatial Overlay:	02030104010030
Watershed Management Area Number From Spatial Overlay:	07
Watershed Management Area Name From Spatial Overlay:	Arthur Kill
Water Region Code From Spatial Overlay:	2
Water Region Name From Spatial Overlay:	Raritan
Sub Watershed Name From Overlay:	Upper NY Bay / Kill Van Kull (74d07m30s)
Watershed Name From Spatial Overlay:	Newark Bay / Kill Van Kull / Upr NY Bay

---

CI821 **EAST SIDE & WEST SIDE PUMP STATION GENERATOR** **ECHO** **1024120591**
Target **235 JERSEY CITY BOULEVARD** **N/A**
Property **JERSEY CITY, NJ 07305**

Site 4 of 20 in cluster CI

Actual: **15 ft.**
Focus Map: **11**

ECHO:

Envid:	1024120591
Registry ID:	110070212399
DFR URL:	http://echo.epa.gov/detailed-facility-report?fid=110070212399
Name:	EAST SIDE & WEST SIDE PUMP STATION GENERATOR
Address:	235 JERSEY CITY BOULEVARD
City,State,Zip:	JERSEY CITY, NJ 07305

CI822 **NJ Release** **S118349912**
Target **235 JERSEY CITY BLVD** **N/A**
Property **JERSEY CITY, NJ 07302**

Site 5 of 20 in cluster CI

Actual: **15 ft.**
Focus Map: **11**

NJ Release:

Name:	Not reported
Address:	235 JERSEY CITY BLVD
City,State,Zip:	JERSEY CITY, NJ 07302
Facility Type:	Commercial
Facility Phone:	Not reported
Incident Date:	09/18/2015
Incident Time:	Not reported
Trenton Dispatch Log Number:	573703
Case Number:	15-09-21-1100-01
Date Received:	09/21/2015
Nature of Incident:	Not reported
Operator:	Not reported
Incident Type:	Sewage
Incident Location:	DOG POUND
Location:	Not reported
Other Location:	Not reported
Contact Name:	Not reported
Caller Name:	Not reported
Caller Title:	Not reported
Caller Address:	Not reported
Caller City,St,Zip:	Not reported
Caller Telephone:	Not reported

(Continued) **S118349912**

Substance(s):	Not reported
Substance Type:	Not reported
Substance Identity:	Not reported
CAS Number:	Not reported
A310 Letter:	Not reported
TCPA Chemical:	Not reported
Hazrds Material:	Not reported
COMU:	Not reported
Ref. Code:	Not reported
Amt Released:	Not reported
Contained:	Not reported
Release Type:	Not reported
Release VE:	Not reported
Injuries:	No
Public Exposure:	No
Facility Evacuation:	No
Police at Scene:	No
Firemen at Scene:	No
Contamination of:	Not reported
Receiving Water:	Not reported
Status at Spill:	Not reported
NJ Spill Date:	Not reported
NJ Spill Time:	Not reported
NJ Spill Name:	Not reported
NJ Spill Title:	Not reported
NJ Spill Phone:	Not reported
Other Date:	Not reported
Other Time:	Not reported
Other Name:	Not reported
Other Title:	Not reported
Other Telephone:	Not reported
Public Evacuation:	No
Assistance Requested:	Not reported
Wind Direction/Speed:	Not reported
Local Municipality Notified:	Not reported
Local Municipality Name:	Not reported
Local Municipality Title:	Not reported
Local Municipality Telephone:	Not reported
Local Municipality Date:	Not reported
Local Municipality Time:	Not reported
Incident Description:	Not reported
Incident Name:	Not reported
Incident Referred To:	Not reported
Incident Region:	Not reported
Incident Telephone:	Not reported
Incident Date:	Not reported
Incident time:	Not reported
Incident ITM:	Not reported
Comments: Not reported	
Date A310 Letter Printed:	Not reported
Date Local Authority Was Notified:	Not reported
Date Updated:	Not reported
Date Report Faxed to Local Authority:	Not reported
Local Authority Notification Date:	Not reported
Rep Receive Date:	09/21/2015
Reporter Type:	Citizen Complaint
Reporter Name:	REDACTED

(Continued) **S118349912**

Reporter Title:	REDACTED
Reporter Org:	REDATED
Reporter Address:	Not reported
Reporter City,St,Zip:	Not reported
Reporter County:	Not reported
Incident Status:	Terminated
Incident Category Source:	Other
Incident Source Name:	JERSEY CITY
Incident Source Address:	235 JERSEY CITY BLVD
Incident Source Address 2:	Not reported
Incident Source City,St,Zip:	Jersey City, NJ 07302
Incident Source County:	Hudson
DEP Requested:	No
Confidential:	Not reported
Notify Type:	Not reported
Road Closed:	Not reported
Direction:	Not reported
Responsible Party:	Not reported
Responsible Party Name:	Not reported
Responsible Party Contact:	Not reported
Responsible Party Title:	Not reported
Responsible Party Phone:	Not reported
Responsible Party Street:	Not reported
Responsible Party County:	Not reported
Responsible Party City,St,Zip:	Not reported
Memo. Of Understanding:	Not reported
Drill/trng Exercise:	Not reported
Hazardous:	Not reported

CI823 **JERSEY CITY SEMPRE CONSTRUCTION-ENV COMM** **FINDS 1016613018**
Target Property **231 COMMUNIPAW AVE** **ECHO N/A**
JERSEY CITY, NJ 07302

Site 6 of 20 in cluster CI

Actual: 14 ft.

Focus Map: 11

FINDS:
Registry ID: 110004257081

Click Here:

Environmental Interest/Information System:
RCRAInfo is a national information system that supports the Resource Conservation and Recovery Act (RCRA) program through the tracking of events and activities related to facilities that generate, transport, and treat, store, or dispose of hazardous waste. RCRAInfo allows RCRA program staff to track the notification, permit, compliance, and corrective action activities required under RCRA.

Click this hyperlink while viewing on your computer to access additional FINDS: detail in the EDR Site Report.

ECHO:

Envid:	1016613018
Registry ID:	110004257081
DFR URL:	http://echo.epa.gov/detailed-facility-report?fid=110004257081
Name:	JERSEY CITY SEMPRE CONSTRUCTION-ENV COMM
Address:	231 COMMUNIPAW AVE
City,State,Zip:	JERSEY CITY, NJ 07302

CI824 **BUNNCENPIP 202, INC.** **NJ Release** **S102214246**
Target **231 COMMUNIPAW AVE** **N/A**
Property **JERSEY CITY, NJ**

Site 7 of 20 in cluster CI

Actual: **14 ft.**

Focus Map: **11**

NJ Release:

Name:	BUNNCENPIP 202, INC.
Address:	231 COMMUNIPAW AVE
City,State,Zip:	JERSEY CITY, NJ
Facility Type:	Industrial
Facility Phone:	Not reported
Incident Date:	Not reported
Incident Time:	Not reported
Trenton Dispatch Log Number:	4565
Case Number:	95-3-31-1205-57
Date Received:	03/31/1995
Nature of Incident:	Other
Operator:	DAVE
Incident Type:	Not reported
Incident Location:	Not reported
Location:	Other
Other Location:	Not reported
Contact Name:	Not reported
Caller Name:	REDACTED
Caller Title:	Not reported
Caller Address:	Not reported
Caller City,St,Zip:	Not reported
Caller Telephone:	Not reported
Substance(s):	PETROLEUM HYDROCARBONS
Substance Type:	Liquid
Substance Identity:	Known
CAS Number:	Not reported
A310 Letter:	Yes
TCPA Chemical:	Unknown
Hazrds Material:	Yes
COMU:	0906
Ref. Code:	101
Amt Released:	UNK
Contained:	Unknown
Release Type:	Terminated
Release VE:	Not reported
Injuries:	No
Public Exposure:	Unknown
Facility Evacuation:	No
Police at Scene:	No
Firemen at Scene:	No
Contamination of:	Land
Receiving Water:	Not reported
Status at Spill:	SOIL SAMPLING AT VARIOUS LOCATIONS AT ABOVE SITE HAVE REVEALED CONTAMINATION. SEE ATTACHED 3/24/95 LETTER.
NJ Spill Date:	Not reported
NJ Spill Time:	Not reported
NJ Spill Name:	Not reported
NJ Spill Title:	Not reported
NJ Spill Phone:	Not reported
Other Date:	Not reported
Other Time:	Not reported
Other Name:	Not reported

BUNNCENPIP 202, INC. (Continued) **S102214246**

Other Title:	Not reported
Other Telephone:	Not reported
Public Evacuation:	No
Assistance Requested:	No
Wind Direction/Speed:	Not reported
Local Municipality Notified:	Not reported
Local Municipality Name:	JERSEY CITY
Local Municipality Title:	# 3
Local Municipality Telephone:	201-547-4271
Local Municipality Date:	03/31/1995
Local Municipality Time:	1210
Incident Description:	Soil Contamination
Incident Name:	Not reported
Incident Referred To:	DRPSR
Incident Region:	BFO-CAS
Incident Telephone:	Not reported
Incident Date:	03/31/1995
Incident time:	Not reported
Incident ITM:	B
Comments: Not reported	
Date A310 Letter Printed:	Not reported
Date Local Authority Was Notified:	Not reported
Date Updated:	Not reported
Date Report Faxed to Local Authority:	Not reported
Local Authority Notification Date:	Not reported
Rep Receive Date:	Not reported
Reporter Type:	Not reported
Reporter Name:	Not reported
Reporter Title:	Not reported
Reporter Org:	Not reported
Reporter Address:	Not reported
Reporter City,St,Zip:	Not reported
Reporter County:	Not reported
Incident Status:	Not reported
Incident Category Source:	Not reported
Incident Source Name:	Not reported
Incident Source Address:	Not reported
Incident Source Address 2:	Not reported
Incident Source City,St,Zip:	Not reported
Incident Source County:	Not reported
DEP Requested:	Not reported
Confidential:	Not reported
Notify Type:	Not reported
Road Closed:	Not reported
Direction:	Not reported
Responsible Party:	Known
Responsible Party Name:	BUNNCENPIP 202, INC.
Responsible Party Contact:	DANIEL J. SHERIDAN
Responsible Party Title:	ATTY
Responsible Party Phone:	609-896-9060
Responsible Party Street:	231 COMMUNIPAW AVE
Responsible Party County:	HUDSON
Responsible Party City,St,Zip:	JERSEY CITY, NJ
Memo. Of Understanding:	Not reported
Drill/trng Exercise:	Not reported
Hazardous:	Not reported

CI825 **EMPTY LOT** **NJ Release** **S105340703**
Target **231-235 COMMUNIPAW** **N/A**
Property **JERSEY CITY, NJ**

Site 8 of 20 in cluster CI

Actual: **14 ft.**

Focus Map: **11**

NJ Release:

Name:	EMPTY LOT
Address:	231-235 COMMUNIPAW
City,State,Zip:	JERSEY CITY, NJ
Facility Type:	Commercial
Facility Phone:	Not reported
Incident Date:	05/02/1996
Incident Time:	0900
Trenton Dispatch Log Number:	6752
Case Number:	96-5-2-1248-02
Date Received:	05/02/1996
Nature of Incident:	Municipal
Operator:	SELL
Incident Type:	Not reported
Incident Location:	Not reported
Location:	Other
Other Location:	Not reported
Contact Name:	Not reported
Caller Name:	REDACTED
Caller Title:	Not reported
Caller Address:	Not reported
Caller City,St,Zip:	Not reported
Caller Telephone:	Not reported
Substance(s):	NONE
Substance Type:	Not reported
Substance Identity:	Known
CAS Number:	Not reported
A310 Letter:	No
TCPA Chemical:	No
Hazrds Material:	No
COMU:	0906
Ref. Code:	001
Amt Released:	NONE
Contained:	Not reported
Release Type:	Not reported
Release VE:	Not reported
Injuries:	No
Public Exposure:	No
Facility Evacuation:	No
Police at Scene:	No
Firemen at Scene:	No
Contamination of:	Not reported
Receiving Water:	Not reported
Status at Spill:	35-55 GAL DRUMS FOUND ON EMPTY LOT.NO LEAKAGE.
NJ Spill Date:	Not reported
NJ Spill Time:	Not reported
NJ Spill Name:	Not reported
NJ Spill Title:	Not reported
NJ Spill Phone:	Not reported
Other Date:	Not reported
Other Time:	Not reported
Other Name:	Not reported
Other Title:	Not reported

EMPTY LOT (Continued) **S105340703**

Other Telephone:	Not reported
Public Evacuation:	No
Assistance Requested:	No
Wind Direction/Speed:	Not reported
Local Municipality Notified:	Not reported
Local Municipality Name:	Not reported
Local Municipality Title:	Not reported
Local Municipality Telephone:	Not reported
Local Municipality Date:	Not reported
Local Municipality Time:	Not reported
Incident Description:	Abandoned Containers
Incident Name:	BRUCE DOYLE
Incident Referred To:	DRPSR
Incident Region:	ER1
Incident Telephone:	Office
Incident Date:	05/02/1996
Incident time:	1253
Incident ITM:	T
Comments:	Not reported
Date A310 Letter Printed:	1996-05-02 00:00:00
Date Local Authority Was Notified:	Not reported
Date Updated:	Not reported
Date Report Faxed to Local Authority:	1996-05-02 00:00:00
Local Authority Notification Date:	Not reported
Rep Receive Date:	Not reported
Reporter Type:	Not reported
Reporter Name:	Not reported
Reporter Title:	Not reported
Reporter Org:	Not reported
Reporter Address:	Not reported
Reporter City,St,Zip:	Not reported
Reporter County:	Not reported
Incident Status:	Not reported
Incident Category Source:	Not reported
Incident Source Name:	Not reported
Incident Source Address:	Not reported
Incident Source Address 2:	Not reported
Incident Source City,St,Zip:	Not reported
Incident Source County:	Not reported
DEP Requested:	Not reported
Confidential:	Not reported
Notify Type:	Not reported
Road Closed:	Not reported
Direction:	Not reported
Responsible Party:	UnKnown
Responsible Party Name:	Not reported
Responsible Party Contact:	Not reported
Responsible Party Title:	Not reported
Responsible Party Phone:	Not reported
Responsible Party Street:	Not reported
Responsible Party County:	Not reported
Responsible Party City,St,Zip:	Not reported
Memo. Of Understanding:	Not reported
Drill/trng Exercise:	Not reported
Hazardous:	Not reported

CI826 **JERSEY CITY SEWER AUTH** **FINDS** **1006988036**
Target **231 COMMUNIPAW AVE** **N/A**
Property **JERSEY CITY, NJ 07304**

Site 9 of 20 in cluster CI

Actual: FINDS:
14 ft. Registry ID: 110014584342

Focus Map:
11 Click Here:

Environmental Interest/Information System:
NJ-NJEMS (New Jersey - New Jersey Environmental Management System).
The Department of Environmental Protection (NJDEP) manages large databases of environmental information in this integrated system.

Click this hyperlink while viewing on your computer to access additional FINDS: detail in the EDR Site Report.

CI827 **JERSEY CITY SEWER AUTH** **NJ NJEMS** **S113644526**
Target **231 COMMUNIPAW AVE** **N/A**
Property **JERSEY CITY, NJ 07303**

Site 10 of 20 in cluster CI

Actual: NJEMS:
14 ft.

Focus Map:
11

Name:	JERSEY CITY SEWER AUTH
Address:	231 COMMUNIPAW AVE
City,State,Zip:	JERSEY CITY, NJ 07303
Site Id:	7221
Municipality:	JERSEY CITY
Municipality Name From Spatial Overlay:	JERSEY CITY
GNIS Civil Code For Municipality:	885264
Municipal Code (NJ-1040):	0906
X Coord:	614085
Y Coord:	682246
Coord System:	NJ STATE PLANE (NAD83) - USFEET
Coord Type:	DEP Program Database
Coord Orign:	DEP-Program
State Standard Numeric Code From Spatial Overlay:	0906
Unique Feature Number For Municipality From Spatial Overlay:	3401736000
Eleven Digit Hydrologic Unit Code From Spatial Overlay):	02030104010
Fourteen Digit Hydrologic Unit Code From Spatial Overlay:	02030104010030
Watershed Management Area Number From Spatial Overlay:	07
Watershed Management Area Name From Spatial Overlay:	Arthur Kill
Water Region Code From Spatial Overlay:	2
Water Region Name From Spatial Overlay:	Raritan
Sub Watershed Name From Overlay:	Upper NY Bay / Kill Van Kull (74d07m30s)
Watershed Name From Spatial Overlay:	Newark Bay / Kill Van Kull / Upr NY Bay

CI828 **VACANT BLDG** **NJ Release** **S102202959**
Target **231 COMMUNIPAW AVE** **N/A**
Property **JERSEY CITY, NJ**

Site 11 of 20 in cluster CI

Actual: **14 ft.**

Focus Map: **11**

NJ Release:

Name:	VACANT BLDG
Address:	231 COMMUNIPAW AVE
City,State,Zip:	JERSEY CITY, NJ
Facility Type:	Industrial
Facility Phone:	Not reported
Incident Date:	04/03/1994
Incident Time:	1105
Trenton Dispatch Log Number:	5410
Case Number:	94-4-3-1129-25
Date Received:	04/03/1994
Nature of Incident:	Municipal
Operator:	ROGER
Incident Type:	Not reported
Incident Location:	Not reported
Location:	Other
Other Location:	Not reported
Contact Name:	Not reported
Caller Name:	REDACTED
Caller Title:	Not reported
Caller Address:	Not reported
Caller City,St,Zip:	Not reported
Caller Telephone:	Not reported
Substance(s):	NONE
Substance Type:	Not reported
Substance Identity:	Known
CAS Number:	Not reported
A310 Letter:	No
TCPA Chemical:	No
Hazrds Material:	No
COMU:	0906
Ref. Code:	001
Amt Released:	NONE
Contained:	Yes
Release Type:	Not reported
Release VE:	Not reported
Injuries:	No
Public Exposure:	No
Facility Evacuation:	No
Police at Scene:	Yes
Firemen at Scene:	Yes
Contamination of:	NONE
Receiving Water:	NONE
Status at Spill:	1-55 GALS DRUM FOUND AT ABOVE LOCATION. CONTENTS UNKNOWN. CONTAINER IS NOT LEAKING.
NJ Spill Date:	Not reported
NJ Spill Time:	Not reported
NJ Spill Name:	Not reported
NJ Spill Title:	Not reported
NJ Spill Phone:	Not reported
Other Date:	Not reported
Other Time:	Not reported
Other Name:	Not reported

VACANT BLDG (Continued) **S102202959**

Other Title:	Not reported
Other Telephone:	Not reported
Public Evacuation:	No
Assistance Requested:	No
Wind Direction/Speed:	Not reported
Local Municipality Notified:	Not reported
Local Municipality Name:	Not reported
Local Municipality Title:	Not reported
Local Municipality Telephone:	Not reported
Local Municipality Date:	Not reported
Local Municipality Time:	Not reported
Incident Description:	Abandoned Containers
Incident Name:	J.HOYLE
Incident Referred To:	DRPSR
Incident Region:	ER1
Incident Telephone:	Paged,Faxed
Incident Date:	04/03/1994
Incident time:	1134
Incident ITM:	T
Comments: Not reported	
Date A310 Letter Printed:	1994-04-03 00:00:00
Date Local Authority Was Notified:	Not reported
Date Updated:	Not reported
Date Report Faxed to Local Authority:	1994-04-03 00:00:00
Local Authority Notification Date:	Not reported
Rep Receive Date:	Not reported
Reporter Type:	Not reported
Reporter Name:	Not reported
Reporter Title:	Not reported
Reporter Org:	Not reported
Reporter Address:	Not reported
Reporter City,St,Zip:	Not reported
Reporter County:	Not reported
Incident Status:	Not reported
Incident Category Source:	Not reported
Incident Source Name:	Not reported
Incident Source Address:	Not reported
Incident Source Address 2:	Not reported
Incident Source City,St,Zip:	Not reported
Incident Source County:	Not reported
DEP Requested:	Not reported
Confidential:	Not reported
Notify Type:	Not reported
Road Closed:	Not reported
Direction:	Not reported
Responsible Party:	UnKnown
Responsible Party Name:	Not reported
Responsible Party Contact:	Not reported
Responsible Party Title:	Not reported
Responsible Party Phone:	Not reported
Responsible Party Street:	Not reported
Responsible Party County:	Not reported
Responsible Party City,St,Zip:	Not reported
Memo. Of Understanding:	Not reported
Drill/trng Exercise:	Not reported
Hazardous:	Not reported

CI829 **JERSEY CITY SEMPRE CONSTRUCTION-ENV COMM** **RCRA NonGen / NLR** **1001127720**
Target Property **231 COMMUNIPAW AVE** **NJR000017251**
JERSEY CITY, NJ 07302

Site 12 of 20 in cluster CI

Actual: **14 ft.**

Focus Map: **11**

RCRA NonGen / NLR:

Date Form Received by Agency:	2007-01-01 00:00:00.0
Handler Name:	JERSEY CITY SEMPRE CONSTRUCTION-ENV COMM
Handler Address:	231 COMMUNIPAW AVE
Handler City,State,Zip:	JERSEY CITY, NJ 07302
EPA ID:	NJR000017251
Contact Name:	Not reported
Contact Address:	GROVE ST
Contact City,State,Zip:	JERSEY CITY, NJ 07302
Contact Telephone:	Not reported
Contact Fax:	Not reported
Contact Email:	Not reported
Contact Title:	Not reported
EPA Region:	02
Land Type:	Not reported
Federal Waste Generator Description:	Not a generator, verified
Non-Notifier:	Not reported
Biennial Report Cycle:	Not reported
Accessibility:	Not reported
Active Site Indicator:	Not reported
State District Owner:	NJ
State District:	NORTHERN
Mailing Address:	GROVE ST
Mailing City,State,Zip:	JERSEY CITY, NJ 07302
Owner Name:	CITY OF JERSEY CITY
Owner Type:	Municipal
Operator Name:	CITY OF JERSEY CITY
Operator Type:	Municipal
Short-Term Generator Activity:	No
Importer Activity:	No
Mixed Waste Generator:	No
Transporter Activity:	No
Transfer Facility Activity:	No
Recycler Activity with Storage:	No
Small Quantity On-Site Burner Exemption:	No
Smelting Melting and Refining Furnace Exemption:	No
Underground Injection Control:	No
Off-Site Waste Receipt:	No
Universal Waste Indicator:	No
Universal Waste Destination Facility:	No
Federal Universal Waste:	No
Active Site Fed-Reg Treatment Storage and Disposal Facility:	Not reported
Active Site Converter Treatment storage and Disposal Facility:	Not reported
Active Site State-Reg Treatment Storage and Disposal Facility:	Not reported
Active Site State-Reg Handler:	---
Federal Facility Indicator:	Not reported
Hazardous Secondary Material Indicator:	NN
Sub-Part K Indicator:	Not reported
Commercial TSD Indicator:	No
Treatment Storage and Disposal Type:	Not reported
2018 GPRA Permit Baseline:	Not on the Baseline
2018 GPRA Renewals Baseline:	Not on the Baseline
Permit Renewals Workload Universe:	Not reported

JERSEY CITY SEMPRE CONSTRUCTION-ENV COMM (Continued) **1001127720**

Permit Workload Universe:	Not reported
Permit Progress Universe:	Not reported
Post-Closure Workload Universe:	Not reported
Closure Workload Universe:	Not reported
202 GPRA Corrective Action Baseline:	No
Corrective Action Workload Universe:	No
Subject to Corrective Action Universe:	No
Non-TSDFs Where RCRA CA has Been Imposed Universe:	No
TSDFs Potentially Subject to CA Under 3004 (u)/(v) Universe:	No
TSDFs Only Subject to CA under Discretionary Auth Universe:	No
Corrective Action Priority Ranking:	No NCAPS ranking
Environmental Control Indicator:	No
Institutional Control Indicator:	No
Human Exposure Controls Indicator:	N/A
Groundwater Controls Indicator:	N/A
Operating TSDF Universe:	Not reported
Full Enforcement Universe:	Not reported
Significant Non-Complier Universe:	No
Unaddressed Significant Non-Complier Universe:	No
Addressed Significant Non-Complier Universe:	No
Significant Non-Complier With a Compliance Schedule Universe:	No
Financial Assurance Required:	Not reported
Handler Date of Last Change:	2008-06-26 00:00:00.0
Recognized Trader-Importer:	No
Recognized Trader-Exporter:	No
Importer of Spent Lead Acid Batteries:	No
Exporter of Spent Lead Acid Batteries:	No
Recycler Activity Without Storage:	Not reported
Manifest Broker:	Not reported
Sub-Part P Indicator:	Not reported

Hazardous Waste Summary:

Waste Code:	D000
Waste Description:	Not Defined
Waste Code:	D001
Waste Description:	IGNITABLE WASTE
Waste Code:	D002
Waste Description:	CORROSIVE WASTE
Waste Code:	D003
Waste Description:	REACTIVE WASTE

Handler - Owner Operator:

Owner/Operator Indicator:	Owner
Owner/Operator Name:	CITY OF JERSEY CITY
Legal Status:	Municipal
Date Became Current:	Not reported
Date Ended Current:	Not reported
Owner/Operator Address:	280 GROVE ST
Owner/Operator City,State,Zip:	JERSEY CITY, NJ 07302
Owner/Operator Telephone:	201-547-6852
Owner/Operator Telephone Ext:	Not reported
Owner/Operator Fax:	Not reported

JERSEY CITY SEMPRE CONSTRUCTION-ENV COMM (Continued) **1001127720**

Owner/Operator Email: Not reported

Owner/Operator Indicator: Owner
Owner/Operator Name: CITY OF JERSEY CITY
Legal Status: Municipal
Date Became Current: Not reported
Date Ended Current: Not reported
Owner/Operator Address: 280 GROVE ST
Owner/Operator City,State,Zip: JERSEY CITY, NJ 07302
Owner/Operator Telephone: 201-547-6852
Owner/Operator Telephone Ext: Not reported
Owner/Operator Fax: Not reported
Owner/Operator Email: Not reported

Owner/Operator Indicator: Operator
Owner/Operator Name: CITY OF JERSEY CITY
Legal Status: Municipal
Date Became Current: Not reported
Date Ended Current: Not reported
Owner/Operator Address: 280 GROVE ST
Owner/Operator City,State,Zip: JERSEY CITY, NJ 07302
Owner/Operator Telephone: 201-547-6852
Owner/Operator Telephone Ext: Not reported
Owner/Operator Fax: Not reported
Owner/Operator Email: Not reported

Historic Generators:
Receive Date: 2006-01-01 00:00:00.0
Handler Name: JERSEY CITY SEMPRE CONSTRUCTION-ENV COMM
Federal Waste Generator Description: Not a generator, verified
State District Owner: NJ
Large Quantity Handler of Universal Waste: No
Recognized Trader Importer: No
Recognized Trader Exporter: No
Spent Lead Acid Battery Importer: No
Spent Lead Acid Battery Exporter: No
Current Record: No
Non Storage Recycler Activity: Not reported
Electronic Manifest Broker: Not reported

Receive Date: 2007-01-01 00:00:00.0
Handler Name: JERSEY CITY SEMPRE CONSTRUCTION-ENV COMM
Federal Waste Generator Description: Not a generator, verified
State District Owner: NJ
Large Quantity Handler of Universal Waste: No
Recognized Trader Importer: No
Recognized Trader Exporter: No
Spent Lead Acid Battery Importer: No
Spent Lead Acid Battery Exporter: No
Current Record: Yes
Non Storage Recycler Activity: Not reported
Electronic Manifest Broker: Not reported

Receive Date: 1997-01-31 00:00:00.0
Handler Name: JERSEY CITY SEMPRE CONSTRUCTION-ENV COMM
Federal Waste Generator Description: Large Quantity Generator
State District Owner: NJ

JERSEY CITY SEMPRE CONSTRUCTION-ENV COMM (Continued) **1001127720**

Large Quantity Handler of Universal Waste:	No
Recognized Trader Importer:	No
Recognized Trader Exporter:	No
Spent Lead Acid Battery Importer:	No
Spent Lead Acid Battery Exporter:	No
Current Record:	No
Non Storage Recycler Activity:	Not reported
Electronic Manifest Broker:	Not reported

List of NAICS Codes and Descriptions:
NAICS Codes: No NAICS Codes Found

Facility Has Received Notices of Violations:
Violations: No Violations Found

Evaluation Action Summary:
Evaluations: No Evaluations Found

CI830 **AREA OF** **NJ Release** **S112115943**
Target **231 COMMUNIPAW AVE** **N/A**
Property **JERSEY CITY, NJ**

Site 13 of 20 in cluster CI

Actual: **14 ft.**

Focus Map: **11**

NJ Release:

Name:	AREA OF
Address:	231 COMMUNIPAW AVE
City,State,Zip:	JERSEY CITY, NJ
Facility Type:	Industrial
Facility Phone:	Not reported
Incident Date:	Not reported
Incident Time:	ONGOI
Trenton Dispatch Log Number:	4570
Case Number:	94-3-21-1814-46
Date Received:	03/21/1994
Nature of Incident:	Citizen
Operator:	JIMH
Incident Type:	Not reported
Incident Location:	Not reported
Location:	Other
Other Location:	Not reported
Contact Name:	Not reported
Caller Name:	REDACTED
Caller Title:	Not reported
Caller Address:	Not reported
Caller City,St,Zip:	Not reported
Caller Telephone:	Not reported
Substance(s):	SOIL CONTAMINATED
Substance Type:	Solid
Substance Identity:	Known
CAS Number:	Not reported
A310 Letter:	Yes
TCPA Chemical:	No
Hazrds Material:	Unknown
COMU:	0906

AREA OF (Continued) **S112115943**

Ref. Code:	101
Amt Released:	UNK
Contained:	No
Release Type:	Continuous
Release VE:	Not reported
Injuries:	No
Public Exposure:	No
Facility Evacuation:	No
Police at Scene:	No
Firemen at Scene:	No
Contamination of:	Land
Receiving Water:	Not reported
Status at Spill:	ILLEGAL DUMPING AT ABOVE LOCATION FROM COPNTRACTOR DOING CLEANUP AT JERSEY CITY COLLEGE
NJ Spill Date:	Not reported
NJ Spill Time:	Not reported
NJ Spill Name:	Not reported
NJ Spill Title:	Not reported
NJ Spill Phone:	Not reported
Other Date:	Not reported
Other Time:	Not reported
Other Name:	Not reported
Other Title:	Not reported
Other Telephone:	Not reported
Public Evacuation:	No
Assistance Requested:	Yes
Wind Direction/Speed:	Not reported
Local Municipality Notified:	Not reported
Local Municipality Name:	JERSEY CITY
Local Municipality Title:	CAPT. MOONEY
Local Municipality Telephone:	201-547-4271
Local Municipality Date:	03/21/1994
Local Municipality Time:	1818
Incident Description:	Illegal Dumping
Incident Name:	Not reported
Incident Referred To:	DRPSR
Incident Region:	BFO-CAS
Incident Telephone:	Faxed,Mailed
Incident Date:	03/21/1994
Incident time:	Not reported
Incident ITM:	B
Comments: Not reported	
Date A310 Letter Printed:	Not reported
Date Local Authority Was Notified:	Not reported
Date Updated:	Not reported
Date Report Faxed to Local Authority:	Not reported
Local Authority Notification Date:	Not reported
Rep Receive Date:	Not reported
Reporter Type:	Not reported
Reporter Name:	Not reported
Reporter Title:	Not reported
Reporter Org:	Not reported
Reporter Address:	Not reported
Reporter City,St,Zip:	Not reported
Reporter County:	Not reported
Incident Status:	Not reported
Incident Category Source:	Not reported

AREA OF (Continued) **S112115943**

Incident Source Name:	Not reported
Incident Source Address:	Not reported
Incident Source Address 2:	Not reported
Incident Source City,St,Zip:	Not reported
Incident Source County:	Not reported
DEP Requested:	Not reported
Confidential:	Not reported
Notify Type:	Not reported
Road Closed:	Not reported
Direction:	Not reported
Responsible Party:	UnKnown
Responsible Party Name:	Not reported
Responsible Party Contact:	Not reported
Responsible Party Title:	Not reported
Responsible Party Phone:	Not reported
Responsible Party Street:	Not reported
Responsible Party County:	Not reported
Responsible Party City,St,Zip:	Not reported
Memo. Of Understanding:	Not reported
Drill/trng Exercise:	Not reported
Hazardous:	Not reported

CI831 **26 WILSON AVE** **NJ RGA HWS** **S115226732**
Target **26 WILSON AVE** **N/A**
Property **GLOUCESTER TWP, NJ**

Site 14 of 20 in cluster CI

Actual: **9 ft.**

Focus Map: **11**

RGA HWS:

2012	26 WILSON AVE	26 WILSON AVE
2011	26 WILSON AVE	26 WILSON AVE
2010	26 WILSON AVE	26 WILSON AVE
2009	26 WILSON AVE	26 WILSON AVE
2008	26 WILSON AVE	26 WILSON AVE

CI832 **TITANIC MERCHANDISING** **NJ NJEMS** **S123394371**
Target **222 JERSEY CITY BLVD** **N/A**
Property **ATLANTIC CITY, NJ 07305**

Site 15 of 20 in cluster CI

Actual: **11 ft.**

Focus Map: **11**

NJEMS:

Name:	TITANIC MERCHANDISING
Address:	222 JERSEY CITY BLVD
City,State,Zip:	ATLANTIC CITY, NJ 07305
Site Id:	591566
Municipality:	ATLANTIC CITY
Municipality Name From Spatial Overlay:	JERSEY CITY
GNIS Civil Code For Municipality:	885264
Municipal Code (NJ-1040):	0906
X Coord:	615216
Y Coord:	683680

TITANIC MERCHANDISING (Continued) **S123394371**

Coord System:	NJ STATE PLANE (NAD83) - USFEET
Coord Type:	Exact Address Match
Coord Orign:	DEP-GIS
State Standard Numeric Code From Spatial Overlay:	0906
Unique Feature Number For Municipality From Spatial Overlay:	3401736000
Eleven Digit Hydrologic Unit Code From Spatial Overlay):	02030104010
Fourteen Digit Hydrologic Unit Code From Spatial Overlay:	02030104010030
Watershed Management Area Number From Spatial Overlay:	07
Watershed Management Area Name From Spatial Overlay:	Arthur Kill
Water Region Code From Spatial Overlay:	2
Water Region Name From Spatial Overlay:	Raritan
Sub Watershed Name From Overlay:	Upper NY Bay / Kill Van Kull (74d07m30s)
Watershed Name From Spatial Overlay:	Newark Bay / Kill Van Kull / Upr NY Bay

---

CI833 **NJ Release** **S124509971**
Target Property **222 JERSEY CITY BLVD**
JERSEY CITY, NJ 07305 **N/A**

Site 16 of 20 in cluster CI

Actual: **11 ft.**
Focus Map: **11**

NJ Release:

Name:	Not reported
Address:	222 JERSEY CITY BLVD
City,State,Zip:	JERSEY CITY, NJ 07305
Facility Type:	Other
Facility Phone:	Not reported
Incident Date:	04/17/2019
Incident Time:	Not reported
Trenton Dispatch Log Number:	711698
Case Number:	19-04-22-1347-09
Date Received:	04/22/2019
Nature of Incident:	Not reported
Operator:	Not reported
Incident Type:	Other
Incident Location:	LIBERTY SCIENCE CENTER
Location:	Not reported
Other Location:	Not reported
Contact Name:	Not reported
Caller Name:	Not reported
Caller Title:	Not reported
Caller Address:	Not reported
Caller City,St,Zip:	Not reported
Caller Telephone:	Not reported
Substance(s):	Not reported
Substance Type:	Not reported
Substance Identity:	Not reported
CAS Number:	Not reported
A310 Letter:	Not reported
TCPA Chemical:	Not reported
Hazrds Material:	Not reported
COMU:	Not reported
Ref. Code:	Not reported
Amt Released:	Not reported
Contained:	Not reported
Release Type:	Not reported
Release VE:	Not reported
Injuries:	No
Public Exposure:	No

(Continued) **S124509971**

Facility Evacuation:	No
Police at Scene:	No
Firemen at Scene:	No
Contamination of:	Not reported
Receiving Water:	Not reported
Status at Spill:	Not reported
NJ Spill Date:	Not reported
NJ Spill Time:	Not reported
NJ Spill Name:	Not reported
NJ Spill Title:	Not reported
NJ Spill Phone:	Not reported
Other Date:	Not reported
Other Time:	Not reported
Other Name:	Not reported
Other Title:	Not reported
Other Telephone:	Not reported
Public Evacuation:	No
Assistance Requested:	Not reported
Wind Direction/Speed:	Not reported
Local Municipality Notified:	Not reported
Local Municipality Name:	Not reported
Local Municipality Title:	Not reported
Local Municipality Telephone:	Not reported
Local Municipality Date:	Not reported
Local Municipality Time:	Not reported
Incident Description:	Not reported
Incident Name:	Not reported
Incident Referred To:	Not reported
Incident Region:	Not reported
Incident Telephone:	Not reported
Incident Date:	Not reported
Incident time:	Not reported
Incident ITM:	Not reported
Comments: Not reported	
Date A310 Letter Printed:	Not reported
Date Local Authority Was Notified:	Not reported
Date Updated:	Not reported
Date Report Faxed to Local Authority:	Not reported
Local Authority Notification Date:	Not reported
Rep Receive Date:	04/22/2019
Reporter Type:	Citizen Complaint
Reporter Name:	REDACTED
Reporter Title:	REDACTED
Reporter Org:	REDATED
Reporter Address:	Not reported
Reporter City,St,Zip:	Not reported
Reporter County:	Not reported
Incident Status:	Terminated
Incident Category Source:	Other
Incident Source Name:	ELLEN LYNCH
Incident Source Address:	222 JERSEY CITY BLVD
Incident Source Address 2:	Not reported
Incident Source City,St,Zip:	Jersey City, NJ 07305
Incident Source County:	Hudson
DEP Requested:	No
Confidential:	Not reported
Notify Type:	Not reported

(Continued) **S124509971**

Road Closed:	Not reported
Direction:	Not reported
Responsible Party:	Not reported
Responsible Party Name:	Not reported
Responsible Party Contact:	Not reported
Responsible Party Title:	Not reported
Responsible Party Phone:	Not reported
Responsible Party Street:	Not reported
Responsible Party County:	Not reported
Responsible Party City,St,Zip:	Not reported
Memo. Of Understanding:	Not reported
Drill/trng Exercise:	Not reported
Hazardous:	Not reported

CI834 **NJ Release** **S121422430**
Target Property **222 JERSEY CITY BL**
JERSEY CITY, NJ 07302 **N/A**

Site 17 of 20 in cluster CI

Actual: **11 ft.**
Focus Map: **11**

NJ Release:

Name:	Not reported
Address:	222 JERSEY CITY BL
City,State,Zip:	JERSEY CITY, NJ 07302
Facility Type:	Other
Facility Phone:	Not reported
Incident Date:	10/10/2017
Incident Time:	Not reported
Trenton Dispatch Log Number:	655706
Case Number:	17-10-10-0831-13
Date Received:	10/10/2017
Nature of Incident:	Not reported
Operator:	Not reported
Incident Type:	Air Release
Incident Location:	AREA OF
Location:	Not reported
Other Location:	Not reported
Contact Name:	Not reported
Caller Name:	Not reported
Caller Title:	Not reported
Caller Address:	Not reported
Caller City,St,Zip:	Not reported
Caller Telephone:	Not reported
Substance(s):	Not reported
Substance Type:	Not reported
Substance Identity:	Not reported
CAS Number:	Not reported
A310 Letter:	Not reported
TCPA Chemical:	Not reported
Hazrds Material:	Not reported
COMU:	Not reported
Ref. Code:	Not reported
Amt Released:	Not reported
Contained:	Not reported
Release Type:	Not reported
Release VE:	Not reported
Injuries:	No
Public Exposure:	No

(Continued) **S121422430**

Facility Evacuation:	No
Police at Scene:	Yes
Firemen at Scene:	Yes
Contamination of:	Not reported
Receiving Water:	Not reported
Status at Spill:	Not reported
NJ Spill Date:	Not reported
NJ Spill Time:	Not reported
NJ Spill Name:	Not reported
NJ Spill Title:	Not reported
NJ Spill Phone:	Not reported
Other Date:	Not reported
Other Time:	Not reported
Other Name:	Not reported
Other Title:	Not reported
Other Telephone:	Not reported
Public Evacuation:	No
Assistance Requested:	Not reported
Wind Direction/Speed:	Not reported
Local Municipality Notified:	Not reported
Local Municipality Name:	Not reported
Local Municipality Title:	Not reported
Local Municipality Telephone:	Not reported
Local Municipality Date:	Not reported
Local Municipality Time:	Not reported
Incident Description:	Not reported
Incident Name:	Not reported
Incident Referred To:	Not reported
Incident Region:	Not reported
Incident Telephone:	Not reported
Incident Date:	Not reported
Incident time:	Not reported
Incident ITM:	Not reported
Comments: Not reported	
Date A310 Letter Printed:	Not reported
Date Local Authority Was Notified:	Not reported
Date Updated:	Not reported
Date Report Faxed to Local Authority:	Not reported
Local Authority Notification Date:	Not reported
Rep Receive Date:	10/10/2017
Reporter Type:	Other
Reporter Name:	REDACTED
Reporter Title:	REDACTED
Reporter Org:	REDATED
Reporter Address:	Not reported
Reporter City,St,Zip:	Not reported
Reporter County:	Not reported
Incident Status:	Continuous
Incident Category Source:	Other
Incident Source Name:	UNKNOWN
Incident Source Address:	Not reported
Incident Source Address 2:	Not reported
Incident Source City,St,Zip:	NJ
Incident Source County:	Not reported
DEP Requested:	No
Confidential:	Not reported
Notify Type:	Not reported

(Continued) **S121422430**

Road Closed:	Not reported
Direction:	Not reported
Responsible Party:	Not reported
Responsible Party Name:	Not reported
Responsible Party Contact:	Not reported
Responsible Party Title:	Not reported
Responsible Party Phone:	Not reported
Responsible Party Street:	Not reported
Responsible Party County:	Not reported
Responsible Party City,St,Zip:	Not reported
Memo. Of Understanding:	Not reported
Drill/trng Exercise:	Not reported
Hazardous:	Not reported

---

835 **RESIDENCE** **NJ Release** **S104797358**
Target **39 WILSON AVE** **N/A**
Property **ABERDEEN TWP, NJ**

Actual:
9 ft.

Focus Map:
11

NJ Release:

Name:	RESIDENCE
Address:	39 WILSON AVE
City,State,Zip:	ABERDEEN TWP, NJ
Facility Type:	Residential
Facility Phone:	Not reported
Incident Date:	08/28/2000
Incident Time:	1600
Trenton Dispatch Log Number:	66943
Case Number:	00-08-29-1433-27
Date Received:	08/29/2000
Nature of Incident:	Not reported
Operator:	CHRIS
Incident Type:	Not reported
Incident Location:	Not reported
Location:	Other
Other Location:	Not reported
Contact Name:	Not reported
Caller Name:	REDACTED
Caller Title:	Not reported
Caller Address:	Not reported
Caller City,St,Zip:	Not reported
Caller Telephone:	Not reported
Substance(s):	Not reported
Substance Type:	Not reported
Substance Identity:	Not reported
CAS Number:	Not reported
A310 Letter:	False
TCPA Chemical:	Not reported
Hazrds Material:	Not reported
COMU:	1330
Ref. Code:	028
Amt Released:	Not reported
Contained:	Not reported
Release Type:	Not reported
Release VE:	Not reported
Injuries:	No
Public Exposure:	No
Facility Evacuation:	No
Police at Scene:	No

RESIDENCE (Continued) **S104797358**

Firemen at Scene:	No
Contamination of:	Water
Receiving Water:	UNKNOWN STREAM
Status at Spill:	Information REDACTED due to data corrutpion causing status reporting errors
NJ Spill Date:	Not reported
NJ Spill Time:	Not reported
NJ Spill Name:	Not reported
NJ Spill Title:	Not reported
NJ Spill Phone:	Not reported
Other Date:	Not reported
Other Time:	Not reported
Other Name:	Not reported
Other Title:	Not reported
Other Telephone:	Not reported
Public Evacuation:	No
Assistance Requested:	No
Wind Direction/Speed:	0
Local Municipality Notified:	No
Local Municipality Name:	Not reported
Local Municipality Title:	Not reported
Local Municipality Telephone:	Not reported
Local Municipality Date:	Not reported
Local Municipality Time:	Not reported
Incident Description:	Not reported
Incident Name:	Not reported
Incident Referred To:	Not reported
Incident Region:	Not reported
Incident Telephone:	Not reported
Incident Date:	Not reported
Incident time:	Not reported
Incident ITM:	Not reported
Comments: Not reported	
Date A310 Letter Printed:	Not reported
Date Local Authority Was Notified:	Not reported
Date Updated:	Not reported
Date Report Faxed to Local Authority:	Not reported
Local Authority Notification Date:	Not reported
Rep Receive Date:	Not reported
Reporter Type:	Not reported
Reporter Name:	Not reported
Reporter Title:	Not reported
Reporter Org:	Not reported
Reporter Address:	Not reported
Reporter City,St,Zip:	Not reported
Reporter County:	Not reported
Incident Status:	Not reported
Incident Category Source:	Not reported
Incident Source Name:	Not reported
Incident Source Address:	Not reported
Incident Source Address 2:	Not reported
Incident Source City,St,Zip:	Not reported
Incident Source County:	Not reported
DEP Requested:	Not reported
Confidential:	Not reported
Notify Type:	Other
Road Closed:	No

RESIDENCE (Continued) **S104797358**

Direction:	Not reported
Responsible Party:	Known
Responsible Party Name:	RESIDENCE
Responsible Party Contact:	WALTER WHITE
Responsible Party Title:	OWNER
Responsible Party Phone:	Not reported
Responsible Party Street:	39 WILSON AVE
Responsible Party County:	MONMOUTH
Responsible Party City,St,Zip:	ABERDEEN TWP, NJ
Memo. Of Understanding:	No
Drill/trng Exercise:	No
Hazardous:	No

---

836 **NJ TURNPIKE AUTH NEWARK BAY HUDSON CNTY EXTENSION** **NJ NJEMS** **S113623919**
Target Property **NEW JERSEY TPKE MM N6.00 TO N8.20** **N/A**
JERSEY CITY, NJ 07302

Actual: 16 ft.
Focus Map: 10

NJEMS:

Name:	NJ TURNPIKE AUTH NEWARK BAY HUDSON CNTY EXTENSION T100.125
Address:	NEW JERSEY TPKE MM N6.00 TO N8.20
City,State,Zip:	JERSEY CITY, NJ 07302
Site Id:	457125
Municipality:	JERSEY CITY
Municipality Name From Spatial Overlay:	JERSEY CITY
GNIS Civil Code For Municipality:	885264
Municipal Code (NJ-1040):	0906
X Coord:	613813
Y Coord:	682854
Coord System:	NJ STATE PLANE (NAD83) - USFEET
Coord Type:	Other/Unknown
Coord Orign:	Submittal Document
State Standard Numeric Code From Spatial Overlay:	0906
Unique Feature Number For Municipality From Spatial Overlay:	3401736000
Eleven Digit Hydrologic Unit Code From Spatial Overlay):	02030104010
Fourteen Digit Hydrologic Unit Code From Spatial Overlay:	02030104010030
Watershed Management Area Number From Spatial Overlay:	07
Watershed Management Area Name From Spatial Overlay:	Arthur Kill
Water Region Code From Spatial Overlay:	2
Water Region Name From Spatial Overlay:	Raritan
Sub Watershed Name From Overlay:	Upper NY Bay / Kill Van Kull (74d07m30s)
Watershed Name From Spatial Overlay:	Newark Bay / Kill Van Kull / Upr NY Bay

---

CI837 **8 WILSON CIRCLE WEST** **NJ SHWS** **S109838159**
Target Property **8 W WILSON CIR** **N/A**
MIDDLETOWN TWP, NJ

Site 18 of 20 in cluster CI

Actual: 11 ft.
Focus Map: 11

SHWS:

Name:	8 WILSON CIRCLE WEST
Address:	8 W WILSON CIR
City,State,Zip:	MIDDLETOWN TWP, NJ
Site ID:	389639
Status:	Closed
Home Owner:	Yes
PI Number:	486890

8 WILSON CIRCLE WEST (Continued) **S109838159**

Detail As Of April 2012:
X Coord Site: Not reported
X Coord PI: Not reported
Y Coord Site: Not reported
Y Coord PI: Not reported

---

838 **JERSEY CITY MUA EAST SIDE PLANT YARD** **FINDS** **1007009387**
Target Property **PHILLIP ST & COMMUNIPAW AVE** **N/A**
JERSEY CITY, NJ 07304

FINDS:
Registry ID: 110014850198

Actual: 16 ft.

Click Here:

Focus Map: 10

Environmental Interest/Information System:
NJ-NJEMS (New Jersey - New Jersey Environmental Management System). The Department of Environmental Protection (NJDEP) manages large databases of environmental information in this integrated system.

Click this hyperlink while viewing on your computer to access additional FINDS: detail in the EDR Site Report.

---

839 **ERNS** **98440098**
Target Property **BERTH 70** **N/A**
NEWARK, NJ

Click this hyperlink while viewing on your computer to access additional ERNS detail in the EDR Site Report.

Actual: 16 ft.

Focus Map: 7

CI840 **HUDSON CNTY CHROMATE #07** **FINDS** **1007009340**
Target Property **NEW JERSEY TURNPIKE AND COMMUNIPAW AVENUE** **ECHO** **N/A**
JERSEY CITY, NJ 07304

Site 19 of 20 in cluster CI

Actual: 11 ft.

FINDS:
Registry ID: 110014849209

Focus Map: 11

Click Here:

Environmental Interest/Information System:
NJ-NJEMS (New Jersey - New Jersey Environmental Management System). The Department of Environmental Protection (NJDEP) manages large databases of environmental information in this integrated system.
RCRAInfo is a national information system that supports the Resource Conservation and Recovery Act (RCRA) program through the tracking of events and activities related to facilities that generate, transport, and treat, store, or dispose of hazardous waste. RCRAInfo allows RCRA program staff to track the notification, permit, compliance, and corrective action activities required under RCRA.

HUDSON CNTY CHROMATE #07 (Continued) **1007009340**

Click this hyperlink while viewing on your computer to access additional FINDS: detail in the EDR Site Report.

ECHO:

Envid:	1007009340
Registry ID:	110014849209
DFR URL:	http://echo.epa.gov/detailed-facility-report?fid=110014849209
Name:	HUDSON CNTY CHROMATE #07
Address:	NEW JERSEY TURNPIKE AND COMMUNIPAW AVENUE
City,State,Zip:	JERSEY CITY, NJ 07304

CI841 **NJ SPILLS** **S116214944**
Target Property **JERSEY CITY BLVD & WILSON ST** **N/A**
JERSEY CITY, NJ

Site 20 of 20 in cluster CI

Actual: **11 ft.**
Focus Map: **11**

NJ SPILL:

Name:	Not reported
Address:	JERSEY CITY BLVD & WILSON ST
City,State,Zip:	JERSEY CITY, NJ
Trenton Dispatch Log Number:	464147
Case Number:	13-03-12-0857-48
Notify Type:	Not reported
Date Received:	03/12/2013
Location:	Not reported
Other Location:	Not reported
Incident Date:	03/12/2013
Incident Time:	Not reported
A310 Letter:	Not reported
Ref. Code:	Not reported
COMU:	Not reported
CAS Number:	Not reported
Hazardous:	Not reported
Incident Location:	INTERSECTION OF
Facility Type:	Commercial
Facility Phone:	Not reported
Substance(s):	Not reported
Substance Type:	Not reported
Substance Identity:	Not reported
TCPA Chemical:	Not reported
Hazrds Material:	Not reported
Amnt Released:	Not reported
Release VE:	Not reported
Contained:	Not reported
Release Type:	Not reported
Incident Desc:	Not reported
Status at Spill:	Not reported
NJ Spill Date:	Not reported
NJ Spill Time:	Not reported
NJ Spill Name:	Not reported
NJ Spill Title:	Not reported
NJ Spill Phone:	Not reported
Other Date:	Not reported
Other Time:	Not reported
Other Name:	Not reported
Other Title:	Not reported

(Continued) **S116214944**

Other Phone:	Not reported
Injuries:	No
Public Exposure:	No
Road Closed:	Not reported
Facility Evacuation:	No
Receiving Water:	Not reported
Public Evacuation:	No
Police at Scene:	No
Firemen at Scene:	No
Contamination of:	Not reported
Nature of Incident:	Not reported
Wind Direction/Speed:	Not reported
Assistance Requested:	Not reported
Memo. Of Understanding:	Not reported
Drill/trng Exercise:	Not reported
Operator:	Not reported
Contact Name:	RODNEY SUMMERS
Caller Name:	Not reported
Caller Title:	Not reported
Caller Address:	Not reported
Caller City,St,Zip:	Not reported
Caller Phone:	Not reported
Responsible Party:	Not reported
Responsible Party Name:	Not reported
Responsible Party Contact:	Not reported
Responsible Party Title:	Not reported
Responsible Party Telphone:	Not reported
Responsible Party Street:	Not reported
Responsible Party Municipality:	Not reported
Responsible Party State:	Not reported
Responsible Party Zip:	Not reported
Responsible City,St,Zip:	Not reported
Responsible Party County:	Not reported
Local Municipality:	Not reported
Local Municipality Name:	Not reported
Local Municipality Title:	Not reported
Local Municipality Phone:	Not reported
Local Municipality Date:	Not reported
Local Municipality Time:	Not reported
Incident Name:	Not reported
Incident Referred To:	Not reported
Incident Region:	Not reported
Incident Phone:	Not reported
Incident Date:	Not reported
Comments: Not reported	
Date A310 Letter Printed:	Not reported
Date Local Authority Was Notified:	Not reported
Date Update:	Not reported
Date Report Faxed to Local Authority:	Not reported
Local Authority Notification Date:	Not reported
Reporter Name:	REDACTED
Reporter Type:	Other
Rep Received Date:	03/12/2013
Reporter Title:	REDACTED
Reporter Orgzn:	REDATED
Reporter Address:	Not reported
Reporter City,St,Zip:	Not reported

(Continued) **S116214944**

Reporter County:	Not reported
Incident Type:	Spill
Incident Status:	Terminated
Incident Source Category:	Other
Incident Source Name:	HENKLES & MCCOY
Incident Source Address:	51 PORT TERMINAL BLVD
Incident Source Address 2:	Not reported
Incident Source City,St,Zip:	Bayonne City, NJ 07002
Incident Source County:	Hudson
DEP Requested:	No
Confidential:	Not reported

CJ842 **T&J LF** **FINDS** **1016607272**
Target **70 PORT STREET** **N/A**
Property **NEWARK, NJ 07114**

Site 1 of 7 in cluster CJ

Actual: **17 ft.**

FINDS:
Registry ID: 110009324506

Focus Map: **7**

Click Here:

Environmental Interest/Information System:
NJ-NJEMS (New Jersey - New Jersey Environmental Management System).
The Department of Environmental Protection (NJDEP) manages large databases of environmental information in this integrated system.
SUPERFUND (NON-NPL)

Click this hyperlink while viewing on your computer to access additional FINDS: detail in the EDR Site Report.

CJ843 **T & J LANDFILL CORP SLF** **NJ RGA LF** **S115279229**
Target **70 PORT ST** **N/A**
Property **NEWARK, NJ**

Site 2 of 7 in cluster CJ

Actual: **17 ft.**

RGA LF:

2003	T & J LANDFILL CORP SLF	70 PORT ST
2002	T & J LANDFILL CORP SLF	70 PORT ST
2000	T & J LANDFILL CORP SLF	70 PORT ST
1999	T & J LANDFILL CORP SLF	70 PORT ST
1998	T & J LANDFILL CORP SLF	70 PORT ST
1995	T & J LANDFILL CORP SLF	70 PORT ST
1993	T & J LANDFILL CORP SLF	70 PORT ST

Focus Map: **7**

CJ844 **T & J LANDFILL** **NJ SHWS** **S126240367**
Target **70 PORT ST** **N/A**
Property **NEWARK CITY, NJ**

Site 3 of 7 in cluster CJ

Actual: **17 ft.**

SHWS:

Name:	T & J LANDFILL
Address:	70 PORT ST
City,State,Zip:	NEWARK CITY, NJ

Focus Map: **7**

T & J LANDFILL (Continued) **S126240367**

Site ID: 63607
Status: Pending
Home Owner: Not reported
PI Number: G000000428

Detail As Of April 2012:
X Coord Site: Not reported
X Coord PI: Not reported
Y Coord Site: Not reported
Y Coord PI: Not reported

CJ845 **T & J LANDFILL** **NJ RGA LF** **S115279230**
Target Property **70 PORT ST** **N/A**
NEWARK, NJ

Site 4 of 7 in cluster CJ

Actual: 17 ft.
Focus Map: 7

RGA LF:

2012	T & J LANDFILL	70 PORT ST
2007	T & J LANDFILL	70 PORT ST
2006	T & J LANDFILL	70 PORT ST
2005	T & J LANDFILL	70 PORT ST
2004	T & J LANDFILL	70 PORT ST

CJ846 **T & J LANDFILL;PORT STREET REDEVELOPMENT** **NJ RGA LF** **S115279231**
Target Property **70 PORT ST** **N/A**
NEWARK, NJ

Site 5 of 7 in cluster CJ

Actual: 17 ft.
Focus Map: 7

RGA LF:

2011	T & J LANDFILL;PORT STREET REDEVELOPMENT	70 PORT ST
2010	T & J LANDFILL;PORT STREET REDEVELOPMENT	70 PORT ST
2009	T & J LANDFILL;PORT STREET REDEVELOPMENT	70 PORT ST
2008	T & J LANDFILL;PORT STREET REDEVELOPMENT	70 PORT ST

CJ847 **T&J LANDFILL** **NJ SWF/LF** **S108780201**
Target Property **70 PORT STREET** **NJ HIST LF** **N/A**
NEWARK, NJ 07102 **NJ NJEMS**
NJ NPDES

Site 6 of 7 in cluster CJ

Actual: 17 ft.
Focus Map: 7

SWF/LF:

Name:	T & J LANDFILL
Address:	70 PORT ST
City,State,Zip:	NEWARK, NJ
Status:	NOT OPEN
Date Closed:	1978
Facility ID:	0714000323
Old Id:	0714F
CSL Id:	Not reported
Block Number:	Not reported
Lot Number:	Not reported
Private Or Government:	Private
On NPL (Super Fund) List:	False
Commercial Or Sole Source:	Commercial
Pinelands:	Not reported

T&J LANDFILL (Continued) **S108780201**

Watershed Zone: 7
NJPDES Number: 0056324
Acreage: 9.8299999237
Properly Closed: True
Waste Types Accepted: Commercial
Telephone Number: Not reported

NON OP LF:
Region: NON OP
PI Number: 132126
Data Source: Not reported
Facility Type: Non-Operationg Landfill List
New Id Number: 0714000323
Id Number: 0714F

NJEMS:
Name: T&J CORP SLF
Address: 70 PORT ST
City,State,Zip: NEWARK, NJ 07118
Site Id: 63607
Municipality: NEWARK CITY
Municipality Name From Spatial Overlay: NEWARK CITY
GNIS Civil Code For Municipality: 885317
Municipal Code (NJ-1040): 0714
X Coord: 587463
Y Coord: 682483
Coord System: NJ STATE PLANE (NAD83) - USFEET
Coord Type: Exact Address Match
Coord Orign: DEP-GIS
State Standard Numeric Code From Spatial Overlay: 0714
Unique Feature Number For Municipality From Spatial Overlay: 3401351000
Eleven Digit Hydrologic Unit Code From Spatial Overlay): 02030104010
Fourteen Digit Hydrologic Unit Code From Spatial Overlay: 02030104010010
Watershed Management Area Number From Spatial Overlay: 07
Watershed Management Area Name From Spatial Overlay: Arthur Kill
Water Region Code From Spatial Overlay: 2
Water Region Name From Spatial Overlay: Raritan
Sub Watershed Name From Overlay: Newark Airport Peripheral Ditch
Watershed Name From Spatial Overlay: Newark Bay / Kill Van Kull / Upr NY Bay

NJPDES:
Name: T&J LANDFILL
Address: 70 PORT STREET
City,State,Zip: NEWARK, NJ 07102
NJPDES Permit Number: NJ0056324
Facility Telephone: 9999999999
Facility Contact: PLANT OFFICER
Facility Municipality: NEWARK
Facility Enforcement region: NORTHERN
Discharger Classification: Minor
Discharger Category Code: Not reported
Document Status: Not reported
Facility Primary SIC code: Not reported
Facility Ownership: PRIVATE
Facility Discharge Basin code: Not reported
Facility Discharge Basin name: Not reported

T&J LANDFILL (Continued) **S108780201**

Facility Lat/Long:	0 0
Site X Coordinate:	Not reported
Site X Coordinate:	Not reported
Facility Lot number:	Not reported
Facility Block number:	Not reported
Permittee Name:	PORT STREET REDEVELOPMENT CORP
Permittee Address:	PO BOX 9261
Permittee PO Box:	200 RELOCATED BAYWAY AVENUE
Permittee City,St,Zip:	ELIZABETH, NJ 07202 0000
Category Description:	NEW
Date Permit Application Received:	11/11/1971
Date Draft Permit Issued:	Not reported
Date Final Permit Issued:	06/01/1988
Date Final Permit Effective:	06/01/1988
Date Final Permit Expires:	09/01/1988
PI Number:	Not reported
Regional Office:	Not reported
Permit Category:	SITE REMEDIATION

CJ848 **T&J LF** **SEMS** **1000122200**
Target Property **70 PORT STREET** **NJD000416420**
NEWARK, NJ 07114

Site 7 of 7 in cluster CJ

Actual: 17 ft.

Focus Map: 7

SEMS:

Site ID:	0200009
EPA ID:	NJD000416420
Name:	T&J LF
Address:	70 PORT STREET
Address 2:	Not reported
City,State,Zip:	NEWARK, NJ 07114
Cong District:	10
FIPS Code:	34013
Latitude:	Not reported
Longitude:	Not reported
FF:	N
NPL:	Not on the NPL
Non NPL Status:	NFRAP-Site does not qualify for the NPL based on existing information

SEMS Detail:

Region:	02
Site ID:	0200009
EPA ID:	NJD000416420
Site Name:	T&J LF
NPL:	N
FF:	N
OU:	00
Action Code:	OO
Action Name:	SITE REASS
SEQ:	1
Start Date:	2007-02-12 05:00:00
Finish Date:	3/13/2008 4:00:00 AM
Qual:	N
Current Action Lead:	EPA Perf
Region:	02
Site ID:	0200009

T&J LF (Continued) **1000122200**

EPA ID:	NJD000416420
Site Name:	T&J LF
NPL:	N
FF:	N
OU:	00
Action Code:	DS
Action Name:	DISCVRY
SEQ:	1
Start Date:	1981-05-01 04:00:00
Finish Date:	5/1/1981 4:00:00 AM
Qual:	Not reported
Current Action Lead:	EPA Perf
Region:	02
Site ID:	0200009
EPA ID:	NJD000416420
Site Name:	T&J LF
NPL:	N
FF:	N
OU:	00
Action Code:	SI
Action Name:	SI
SEQ:	1
Start Date:	1985-05-01 05:00:00
Finish Date:	5/31/1985 5:00:00 AM
Qual:	N
Current Action Lead:	EPA Perf
Region:	02
Site ID:	0200009
EPA ID:	NJD000416420
Site Name:	T&J LF
NPL:	N
FF:	N
OU:	00
Action Code:	PA
Action Name:	PA
SEQ:	1
Start Date:	Not reported
Finish Date:	8/25/1987 4:00:00 AM
Qual:	L
Current Action Lead:	St Perf

---

849 **JERSEY CITY MUNICIPAL UTILITIES AUTHORITYB EAST PL** **FINDS** **1014902252**
Target Property **PHILLIP STREET & COMMUNIPAW** **N/A**
JERSEY CITY, NJ 07305

Actual: 15 ft.

Focus Map: 11

FINDS:
Registry ID: 110043717993

Click Here:

Environmental Interest/Information System:
ICIS (Integrated Compliance Information System) is the Integrated Compliance Information System and provides a database that, when complete, will contain integrated Enforcement and Compliance information across most of EPA's programs. The vision for ICIS is to

JERSEY CITY MUNICIPAL UTILITIES AUTHORITYB EAST PLANT (Continued) **1014902252**

replace EPA's independent databases that contain Enforcement data with a single repository for that information. Currently, ICIS contains all Federal Administrative and Judicial enforcement actions. This information is maintained in ICIS by EPA in the Regional offices and it Headquarters. A future release of ICIS will replace the Permit Compliance System (PCS) which supports the NPDES and will integrate that information with Federal actions already in the system. ICIS also has the capability to track other activities occurring in the Region that support Compliance and Enforcement programs. These include; Incident Tracking, Compliance Assistance, and Compliance Monitoring.

Click this hyperlink while viewing on your computer to access additional FINDS: detail in the EDR Site Report.

CK850 **ON ROADWAY** **NJ SPILLS** **S102207700**
Target **NJ TPK AT EXIT 14** **N/A**
Property **NEWARK, NJ**

Site 1 of 9 in cluster CK

Actual:
18 ft.

Focus Map:
7

NJ SPILL:

Name:	ON ROADWAY
Address:	NJ TPK AT EXIT 14
City,State,Zip:	NEWARK, NJ
Trenton Dispatch Log Number:	14276
Case Number:	94-8-9-0635-18
Notify Type:	Not reported
Date Received:	08/09/1994
Location:	Other
Other Location:	Not reported
Incident Date:	08/09/1994
Incident Time:	0530
A310 Letter:	Yes
Ref. Code:	101
COMU:	0714
CAS Number:	Not reported
Hazardous:	Not reported
Incident Location:	Not reported
Facility Type:	Commercial
Facility Phone:	Not reported
Substance(s):	DIESEL FUEL
Substance Type:	Liquid
Substance Identity:	Known
TCPA Chemical:	No
Hazrds Material:	Yes
Amnt Released:	10 GAL
Release VE:	Estimate
Contained:	Yes
Release Type:	Terminated
Incident Desc:	Spill
Status at Spill:	TRUCK STRUCK OBJECT IN ROADWAY PUNCTURING SADDLE TANK. CLEANUP IN PROGRESS.
NJ Spill Date:	Not reported
NJ Spill Time:	Not reported
NJ Spill Name:	Not reported
NJ Spill Title:	Not reported
NJ Spill Phone:	Not reported
Other Date:	Not reported
Other Time:	Not reported

ON ROADWAY (Continued) **S102207700**

Other Name:	Not reported
Other Title:	Not reported
Other Phone:	Not reported
Injuries:	No
Public Exposure:	No
Road Closed:	Not reported
Facility Evacuation:	No
Receiving Water:	Not reported
Public Evacuation:	No
Police at Scene:	Yes
Firemen at Scene:	No
Contamination of:	Land
Nature of Incident:	Facility
Wind Direction/Speed:	Not reported
Assistance Requested:	No
Memo. Of Understanding:	Not reported
Drill/trng Exercise:	Not reported
Operator:	PAT
Contact Name:	Not reported
Caller Name:	REDACTED
Caller Title:	Not reported
Caller Address:	Not reported
Caller City,St,Zip:	Not reported
Caller Phone:	Not reported
Responsible Party:	Known
Responsible Party Name:	RYDER TRUCK
Responsible Party Contact:	BOB JAMBOR
Responsible Party Title:	SERV MGR
Responsible Party Telphone:	908-351-0832
Responsible Party Street:	RT 1 & NECK LANE
Responsible Party Municipality:	ELIZABETH
Responsible Party State:	NJ
Responsible Party Zip:	Not reported
Responsible City,St,Zip:	ELIZABETH, NJ
Responsible Party County:	UNION
Local Municipality:	Not reported
Local Municipality Name:	NEWARK CITY
Local Municipality Title:	DISP 50
Local Municipality Phone:	201-733-7400
Local Municipality Date:	08/09/1994
Local Municipality Time:	0644
Incident Name:	Not reported
Incident Referred To:	DRPSR
Incident Region:	BFO-CAS
Incident Phone:	Faxed,Mailed
Incident Date:	08/09/1994
Comments: Not reported	
Date A310 Letter Printed:	Not reported
Date Local Authority Was Notified:	Not reported
Date Update:	Not reported
Date Report Faxed to Local Authority:	Not reported
Local Authority Notification Date:	Not reported
Reporter Name:	Not reported
Reporter Type:	Not reported
Rep Received Date:	Not reported
Reporter Title:	Not reported
Reporter Orgzn:	Not reported

ON ROADWAY (Continued) **S102207700**

Reporter Address:	Not reported
Reporter City,St,Zip:	Not reported
Reporter County:	Not reported
Incident Type:	Not reported
Incident Status:	Not reported
Incident Source Category:	Not reported
Incident Source Name:	Not reported
Incident Source Address:	Not reported
Incident Source Address 2:	Not reported
Incident Source City,St,Zip:	Not reported
Incident Source County:	Not reported
DEP Requested:	Not reported
Confidential:	Not reported

CK851 **ON SIDE OF ROADWAY** **NJ Release** **S102198556**
Target **EXIT 14** **N/A**
Property **NEWARK, NJ**

Site 2 of 9 in cluster CK

Actual: **18 ft.**
Focus Map: **7**

NJ Release:

Name:	ON SIDE OF ROADWAY
Address:	EXIT 14
City,State,Zip:	NEWARK, NJ
Facility Type:	Commercial
Facility Phone:	Not reported
Incident Date:	10/13/1993
Incident Time:	0758
Trenton Dispatch Log Number:	17343
Case Number:	93-10-13-0805-00
Date Received:	10/13/1993
Nature of Incident:	Facility
Operator:	JOES
Incident Type:	Not reported
Incident Location:	Not reported
Location:	Other
Other Location:	Not reported
Contact Name:	Not reported
Caller Name:	REDACTED
Caller Title:	Not reported
Caller Address:	Not reported
Caller City,St,Zip:	Not reported
Caller Telephone:	Not reported
Substance(s):	CONTAINERS
Substance Type:	Solid
Substance Identity:	Unknown
CAS Number:	Not reported
A310 Letter:	Yes
TCPA Chemical:	No
Hazrds Material:	Unknown
COMU:	0714
Ref. Code:	001
Amt Released:	UNK
Contained:	Yes
Release Type:	Terminated
Release VE:	Not reported
Injuries:	No
Public Exposure:	No

ON SIDE OF ROADWAY (Continued) **S102198556**

Facility Evacuation:	No
Police at Scene:	No
Firemen at Scene:	No
Contamination of:	Land
Receiving Water:	Not reported
Status at Spill:	DRUM FOUND BURRIED DURING ROAD WORK,CONTRACTOR ON SCENE WILL HANDLE REMOVAL
NJ Spill Date:	Not reported
NJ Spill Time:	Not reported
NJ Spill Name:	Not reported
NJ Spill Title:	Not reported
NJ Spill Phone:	Not reported
Other Date:	Not reported
Other Time:	Not reported
Other Name:	Not reported
Other Title:	Not reported
Other Telephone:	Not reported
Public Evacuation:	No
Assistance Requested:	No
Wind Direction/Speed:	Not reported
Local Municipality Notified:	Not reported
Local Municipality Name:	NEWARK CITY
Local Municipality Title:	DISP 43
Local Municipality Telephone:	201-733-7400
Local Municipality Date:	10/13/1993
Local Municipality Time:	0809
Incident Description:	Abandoned Containers
Incident Name:	WALT JANICEK
Incident Referred To:	DRPSR
Incident Region:	ER1
Incident Telephone:	Office
Incident Date:	10/13/1993
Incident time:	0807
Incident ITM:	T
Comments: Not reported	
Date A310 Letter Printed:	Not reported
Date Local Authority Was Notified:	Not reported
Date Updated:	Not reported
Date Report Faxed to Local Authority:	Not reported
Local Authority Notification Date:	Not reported
Rep Receive Date:	Not reported
Reporter Type:	Not reported
Reporter Name:	Not reported
Reporter Title:	Not reported
Reporter Org:	Not reported
Reporter Address:	Not reported
Reporter City,St,Zip:	Not reported
Reporter County:	Not reported
Incident Status:	Not reported
Incident Category Source:	Not reported
Incident Source Name:	Not reported
Incident Source Address:	Not reported
Incident Source Address 2:	Not reported
Incident Source City,St,Zip:	Not reported
Incident Source County:	Not reported
DEP Requested:	Not reported
Confidential:	Not reported

ON SIDE OF ROADWAY (Continued) **S102198556**

Notify Type:	Not reported
Road Closed:	Not reported
Direction:	Not reported
Responsible Party:	UnKnown
Responsible Party Name:	Not reported
Responsible Party Contact:	Not reported
Responsible Party Title:	Not reported
Responsible Party Phone:	Not reported
Responsible Party Street:	Not reported
Responsible Party County:	Not reported
Responsible Party City,St,Zip:	Not reported
Memo. Of Understanding:	Not reported
Drill/trng Exercise:	Not reported
Hazardous:	Not reported

CK852 **ON ROADWAY** **NJ SPILLS** **S102204704**
Target **EXIT 14 INSIDE EXIT** **N/A**
Property **NEWARK, NJ**

Site 3 of 9 in cluster CK

Actual: **18 ft.**

Focus Map: **7**

NJ SPILL:

Name:	ON ROADWAY
Address:	EXIT 14 INSIDE EXIT
City,State,Zip:	NEWARK, NJ
Trenton Dispatch Log Number:	8074
Case Number:	94-5-11-1704-39
Notify Type:	Not reported
Date Received:	05/11/1994
Location:	Transport
Other Location:	Not reported
Incident Date:	05/11/1994
Incident Time:	1541
A310 Letter:	Yes
Ref. Code:	101
COMU:	0714
CAS Number:	Not reported
Hazardous:	Not reported
Incident Location:	Not reported
Facility Type:	Industrial
Facility Phone:	Not reported
Substance(s):	DIESEL FUEL
Substance Type:	Liquid
Substance Identity:	Known
TCPA Chemical:	No
Hazrds Material:	Yes
Amnt Released:	15-30 GAL
Release VE:	Estimate
Contained:	Yes
Release Type:	Terminated
Incident Desc:	Spill
Status at Spill:	SPILL DUE TO RUPTURED SADDLE TANK ON T/T. CONTRACTOR ENROUTE.
NJ Spill Date:	Not reported
NJ Spill Time:	Not reported
NJ Spill Name:	Not reported
NJ Spill Title:	Not reported
NJ Spill Phone:	Not reported
Other Date:	Not reported

ON ROADWAY (Continued) **S102204704**

Other Time:	Not reported
Other Name:	Not reported
Other Title:	Not reported
Other Phone:	Not reported
Injuries:	No
Public Exposure:	No
Road Closed:	Not reported
Facility Evacuation:	No
Receiving Water:	Not reported
Public Evacuation:	No
Police at Scene:	Yes
Firemen at Scene:	No
Contamination of:	Land
Nature of Incident:	Other
Wind Direction/Speed:	Not reported
Assistance Requested:	No
Memo. Of Understanding:	Not reported
Drill/trng Exercise:	Not reported
Operator:	DAVE
Contact Name:	Not reported
Caller Name:	REDACTED
Caller Title:	Not reported
Caller Address:	Not reported
Caller City,St,Zip:	Not reported
Caller Phone:	Not reported
Responsible Party:	Known
Responsible Party Name:	ROBT T. GANBOA
Responsible Party Contact:	Not reported
Responsible Party Title:	Not reported
Responsible Party Telphone:	800-678-6404
Responsible Party Street:	17112 INGLESIDE
Responsible Party Municipality:	SOUTH HOLLAND
Responsible Party State:	IL
Responsible Party Zip:	Not reported
Responsible City,St,Zip:	SOUTH HOLLAND, IL
Responsible Party County:	Not reported
Local Municipality:	Not reported
Local Municipality Name:	NEWARK CITY
Local Municipality Title:	DISP 72
Local Municipality Phone:	201-733-7400
Local Municipality Date:	05/11/1994
Local Municipality Time:	1734
Incident Name:	Not reported
Incident Referred To:	DRPSR
Incident Region:	BFO-CAS
Incident Phone:	Not reported
Incident Date:	05/11/1994
Comments: Not reported	
Date A310 Letter Printed:	1994-05-11 00:00:00
Date Local Authority Was Notified:	Not reported
Date Update:	Not reported
Date Report Faxed to Local Authority:	1994-05-11 00:00:00
Local Authority Notification Date:	Not reported
Reporter Name:	Not reported
Reporter Type:	Not reported
Rep Received Date:	Not reported
Reporter Title:	Not reported

ON ROADWAY (Continued) **S102204704**

Reporter Orgzn:	Not reported
Reporter Address:	Not reported
Reporter City,St,Zip:	Not reported
Reporter County:	Not reported
Incident Type:	Not reported
Incident Status:	Not reported
Incident Source Category:	Not reported
Incident Source Name:	Not reported
Incident Source Address:	Not reported
Incident Source Address 2:	Not reported
Incident Source City,St,Zip:	Not reported
Incident Source County:	Not reported
DEP Requested:	Not reported
Confidential:	Not reported

CK853 **ERNS** **8854971**
Target Property **SOUTH BOUND SIDE,EXIT 14 ON NEW JERSEY TURNPIKE** **N/A**
NEWARK, NJ

Site 4 of 9 in cluster CK

Actual:
18 ft.

Focus Map:
7

Click this hyperlink while viewing on your computer to access additional ERNS detail in the EDR Site Report.

CK854 **ON ROADWAY** **NJ SPILLS** **S102210578**
Target Property **NJTP EXIT 14** **N/A**
NEWARK, NJ

Site 5 of 9 in cluster CK

Actual:
18 ft.

Focus Map:
7

NJ SPILL:

Name:	ON ROADWAY
Address:	NJTP EXIT 14
City,State,Zip:	NEWARK, NJ
Trenton Dispatch Log Number:	20065
Case Number:	94-11-10-1156-59
Notify Type:	Not reported
Date Received:	11/10/1994
Location:	Other
Other Location:	Not reported
Incident Date:	11/10/1994
Incident Time:	0830
A310 Letter:	No
Ref. Code:	001
COMU:	0714
CAS Number:	Not reported
Hazardous:	Not reported
Incident Location:	Not reported
Facility Type:	Industrial
Facility Phone:	Not reported
Substance(s):	DIESEL FUEL
Substance Type:	Liquid

ON ROADWAY (Continued) **S102210578**

Substance Identity:	Known
TCPA Chemical:	No
Hazrds Material:	Yes
Amnt Released:	150 GALS
Release VE:	Estimate
Contained:	Yes
Release Type:	Terminated
Incident Desc:	Spill,MVA
Status at Spill:	MVA CAUSE OF SPILL. MATERIAL IS CONTAINED & BEING CLEANED UP.
NJ Spill Date:	Not reported
NJ Spill Time:	Not reported
NJ Spill Name:	Not reported
NJ Spill Title:	Not reported
NJ Spill Phone:	Not reported
Other Date:	Not reported
Other Time:	Not reported
Other Name:	Not reported
Other Title:	Not reported
Other Phone:	Not reported
Injuries:	No
Public Exposure:	Unknown
Road Closed:	Not reported
Facility Evacuation:	No
Receiving Water:	Not reported
Public Evacuation:	No
Police at Scene:	Yes
Firemen at Scene:	Yes
Contamination of:	Land
Nature of Incident:	Facility
Wind Direction/Speed:	Not reported
Assistance Requested:	No
Memo. Of Understanding:	Not reported
Drill/trng Exercise:	Not reported
Operator:	ROGER
Contact Name:	Not reported
Caller Name:	REDACTED
Caller Title:	Not reported
Caller Address:	Not reported
Caller City,St,Zip:	Not reported
Caller Phone:	Not reported
Responsible Party:	Known
Responsible Party Name:	EMPIRE TRANSFER
Responsible Party Contact:	BARBARA SNEED
Responsible Party Title:	SAFETY
Responsible Party Telphone:	800-264-5522
Responsible Party Street:	517 SO MAIN ST
Responsible Party Municipality:	STUTTGART
Responsible Party State:	AR
Responsible Party Zip:	Not reported
Responsible City,St,Zip:	STUTTGART, AR
Responsible Party County:	Not reported
Local Municipality:	Not reported
Local Municipality Name:	NEWARK CITY
Local Municipality Title:	Not reported
Local Municipality Phone:	201-733-7400
Local Municipality Date:	11/10/1994
Local Municipality Time:	Not reported

ON ROADWAY (Continued) **S102210578**

Incident Name:	W.WIARDA
Incident Referred To:	DRPSR
Incident Region:	ER1
Incident Phone:	Office,Faxed
Incident Date:	11/10/1994
Comments: Not reported	
Date A310 Letter Printed:	Not reported
Date Local Authority Was Notified:	Not reported
Date Update:	Not reported
Date Report Faxed to Local Authority:	Not reported
Local Authority Notification Date:	Not reported
Reporter Name:	Not reported
Reporter Type:	Not reported
Rep Received Date:	Not reported
Reporter Title:	Not reported
Reporter Orgzn:	Not reported
Reporter Address:	Not reported
Reporter City,St,Zip:	Not reported
Reporter County:	Not reported
Incident Type:	Not reported
Incident Status:	Not reported
Incident Source Category:	Not reported
Incident Source Name:	Not reported
Incident Source Address:	Not reported
Incident Source Address 2:	Not reported
Incident Source City,St,Zip:	Not reported
Incident Source County:	Not reported
DEP Requested:	Not reported
Confidential:	Not reported

CK855 **ON ROADWAY** **NJ SPILLS** **S104348163**
Target **INTER 14 INSIDE EXIT/NJ TPKE** **N/A**
Property **NEWARK, NJ**

Site 6 of 9 in cluster CK

Actual: **19 ft.**

Focus Map: **7**

NJ SPILL:

Name:	ON ROADWAY
Address:	INTER 14 INSIDE EXIT/NJ TPKE
City,State,Zip:	NEWARK, NJ
Trenton Dispatch Log Number:	56279
Case Number:	00-01-21-2101-20
Notify Type:	Other
Date Received:	01/21/2000
Location:	Transportation
Other Location:	Not reported
Incident Date:	01/21/2000
Incident Time:	0900
A310 Letter:	False
Ref. Code:	101
COMU:	0714
CAS Number:	Not reported
Hazardous:	No
Incident Location:	Not reported
Facility Type:	Commercial
Facility Phone:	Not reported
Substance(s):	Not reported
Substance Type:	Not reported

ON ROADWAY (Continued) **S104348163**

Substance Identity:	Not reported
TCPA Chemical:	Not reported
Hazrds Material:	Not reported
Amnt Released:	Not reported
Release VE:	Not reported
Contained:	Not reported
Release Type:	Not reported
Incident Desc:	Not reported
Status at Spill:	Information REDACTED due to data corrutpion causing status reporting errors
NJ Spill Date:	Not reported
NJ Spill Time:	Not reported
NJ Spill Name:	Not reported
NJ Spill Title:	Not reported
NJ Spill Phone:	Not reported
Other Date:	Not reported
Other Time:	Not reported
Other Name:	Not reported
Other Title:	Not reported
Other Phone:	Not reported
Injuries:	No
Public Exposure:	No
Road Closed:	No
Facility Evacuation:	No
Receiving Water:	Not reported
Public Evacuation:	No
Police at Scene:	No
Firemen at Scene:	No
Contamination of:	Land
Nature of Incident:	Not reported
Wind Direction/Speed:	0
Assistance Requested:	No
Memo. Of Understanding:	No
Drill/trng Exercise:	No
Operator:	CHRIS
Contact Name:	Not reported
Caller Name:	REDACTED
Caller Title:	Not reported
Caller Address:	Not reported
Caller City,St,Zip:	Not reported
Caller Phone:	Not reported
Responsible Party:	Known
Responsible Party Name:	APA TRANSIT CO
Responsible Party Contact:	MANNY IGNACIO
Responsible Party Title:	HAZ MAT COORD
Responsible Party Telphone:	201-869-6600
Responsible Party Street:	2100 88TH ST
Responsible Party Municipality:	NORTH BERGEN
Responsible Party State:	NJ
Responsible Party Zip:	Not reported
Responsible City,St,Zip:	NORTH BERGEN, NJ
Responsible Party County:	HUDSON
Local Municipality:	No
Local Municipality Name:	Not reported
Local Municipality Title:	Not reported
Local Municipality Phone:	Not reported
Local Municipality Date:	Not reported

ON ROADWAY (Continued) **S104348163**

Local Municipality Time:	Not reported
Incident Name:	Not reported
Incident Referred To:	Not reported
Incident Region:	Not reported
Incident Phone:	Not reported
Incident Date:	Not reported
Comments:	Not reported
Date A310 Letter Printed:	Not reported
Date Local Authority Was Notified:	Not reported
Date Update:	Not reported
Date Report Faxed to Local Authority:	Not reported
Local Authority Notification Date:	Not reported
Reporter Name:	Not reported
Reporter Type:	Not reported
Rep Received Date:	Not reported
Reporter Title:	Not reported
Reporter Orgzn:	Not reported
Reporter Address:	Not reported
Reporter City,St,Zip:	Not reported
Reporter County:	Not reported
Incident Type:	Not reported
Incident Status:	Not reported
Incident Source Category:	Not reported
Incident Source Name:	Not reported
Incident Source Address:	Not reported
Incident Source Address 2:	Not reported
Incident Source City,St,Zip:	Not reported
Incident Source County:	Not reported
DEP Requested:	Not reported
Confidential:	Not reported

CK856 **ON ROADWAY** **NJ SPILLS** **S102194699**
Target **RT 78 W EXPRS MP57.5** **N/A**
Property **NEWARK, NJ**

Site 7 of 9 in cluster CK

Actual: **19 ft.**

Focus Map: **7**

NJ SPILL:

Name:	ON ROADWAY
Address:	RT 78 W EXPRS MP57.5
City,State,Zip:	NEWARK, NJ
Trenton Dispatch Log Number:	9446
Case Number:	93-6-8-1938-48
Notify Type:	Not reported
Date Received:	06/08/1993
Location:	Other
Other Location:	Not reported
Incident Date:	06/08/1993
Incident Time:	1900
A310 Letter:	Yes
Ref. Code:	001
COMU:	0714
CAS Number:	Not reported
Hazardous:	Not reported
Incident Location:	Not reported
Facility Type:	Commercial
Facility Phone:	Not reported
Substance(s):	DIESEL FUEL

ON ROADWAY (Continued) **S102194699**

Substance Type:	Liquid
Substance Identity:	Known
TCPA Chemical:	No
Hazrds Material:	Yes
Amnt Released:	200 GAL
Release VE:	Potential
Contained:	No
Release Type:	Continuous
Incident Desc:	Spill,MVA
Status at Spill:	TRACTOR TRAILER OVERTURNED CAUSING SPILL. SADDLE TANKS STILL LEAKING. PRODUCT ENTERED DRAINAGE DITCH. ROAD CLOSED. DOT ENROUTE.
NJ Spill Date:	1993-06-08 00:00:00
NJ Spill Time:	1946
NJ Spill Name:	NJSP-OEM
NJ Spill Title:	TPR. CIPOLA
NJ Spill Phone:	609-882-2000
Other Date:	Not reported
Other Time:	Not reported
Other Name:	Not reported
Other Title:	Not reported
Other Phone:	Not reported
Injuries:	No
Public Exposure:	Yes
Road Closed:	Not reported
Facility Evacuation:	No
Receiving Water:	UNKNOWN
Public Evacuation:	No
Police at Scene:	Yes
Firemen at Scene:	Yes
Contamination of:	Land,Water
Nature of Incident:	Other
Wind Direction/Speed:	Not reported
Assistance Requested:	Yes
Memo. Of Understanding:	Not reported
Drill/trng Exercise:	Not reported
Operator:	PAT
Contact Name:	Not reported
Caller Name:	REDACTED
Caller Title:	Not reported
Caller Address:	Not reported
Caller City,St,Zip:	Not reported
Caller Phone:	Not reported
Responsible Party:	UnKnown
Responsible Party Name:	Not reported
Responsible Party Contact:	Not reported
Responsible Party Title:	Not reported
Responsible Party Telphone:	Not reported
Responsible Party Street:	Not reported
Responsible Party Municipality:	Not reported
Responsible Party State:	Not reported
Responsible Party Zip:	Not reported
Responsible City,St,Zip:	Not reported
Responsible Party County:	Not reported
Local Municipality:	Not reported
Local Municipality Name:	NEWARK CITY
Local Municipality Title:	DISP 48
Local Municipality Phone:	201-733-7400

ON ROADWAY (Continued) **S102194699**

Local Municipality Date:	06/08/1993
Local Municipality Time:	1946
Incident Name:	WALT JANICEK
Incident Referred To:	DRPSR
Incident Region:	ER1
Incident Phone:	Paged,Faxed
Incident Date:	06/08/1993
Comments: Not reported	
Date A310 Letter Printed:	1993-06-08 00:00:00
Date Local Authority Was Notified:	Not reported
Date Update:	Not reported
Date Report Faxed to Local Authority:	1993-06-08 00:00:00
Local Authority Notification Date:	Not reported
Reporter Name:	Not reported
Reporter Type:	Not reported
Rep Received Date:	Not reported
Reporter Title:	Not reported
Reporter Orgzn:	Not reported
Reporter Address:	Not reported
Reporter City,St,Zip:	Not reported
Reporter County:	Not reported
Incident Type:	Not reported
Incident Status:	Not reported
Incident Source Category:	Not reported
Incident Source Name:	Not reported
Incident Source Address:	Not reported
Incident Source Address 2:	Not reported
Incident Source City,St,Zip:	Not reported
Incident Source County:	Not reported
DEP Requested:	Not reported
Confidential:	Not reported

CL857 **INTERCHANGE 14C TURNPIKE** **NJ Release** **S107099517**
Target **N/A**
Property **JERSEY CITY, NJ**

Site 1 of 11 in cluster CL

Actual: **22 ft.**
Focus Map: **10**

NJ Release:

Name:	INTERCHANGE 14C TURNPIKE
Address:	Not reported
City,State,Zip:	JERSEY CITY, NJ
Facility Type:	Municipal
Facility Phone:	Not reported
Incident Date:	04/27/1987
Incident Time:	1946
Trenton Dispatch Log Number:	2397
Case Number:	87-04-27-2103
Date Received:	04/27/1987
Nature of Incident:	Citizen
Operator:	JIMS
Incident Type:	Not reported
Incident Location:	Not reported
Location:	Other
Other Location:	Not reported
Contact Name:	Not reported
Caller Name:	REDACTED
Caller Title:	Not reported

INTERCHANGE 14C TURNPIKE (Continued) **S107099517**

Caller Address:	Not reported
Caller City,St,Zip:	Not reported
Caller Telephone:	Not reported
Substance(s):	NOXIOUS ODORS
Substance Type:	Not reported
Substance Identity:	Unknown
CAS Number:	Not reported
A310 Letter:	Not reported
TCPA Chemical:	Not reported
Hazrds Material:	No
COMU:	0906
Ref. Code:	Not reported
Amt Released:	Not reported
Contained:	No
Release Type:	Not reported
Release VE:	Not reported
Injuries:	No
Public Exposure:	Yes
Facility Evacuation:	Not reported
Police at Scene:	Yes
Firemen at Scene:	No
Contamination of:	Not reported
Receiving Water:	Not reported
Status at Spill:	Not reported
NJ Spill Date:	1987-04-27 00:00:00
NJ Spill Time:	Not reported
NJ Spill Name:	TROOPER CA
NJ Spill Title:	Not reported
NJ Spill Phone:	882-2000
Other Date:	Not reported
Other Time:	Not reported
Other Name:	Not reported
Other Title:	Not reported
Other Telephone:	Not reported
Public Evacuation:	No
Assistance Requested:	Yes
Wind Direction/Speed:	0
Local Municipality Notified:	Not reported
Local Municipality Name:	Not reported
Local Municipality Title:	Not reported
Local Municipality Telephone:	Not reported
Local Municipality Date:	Not reported
Local Municipality Time:	Not reported
Incident Description:	ODORS
Incident Name:	JOE HOYLE
Incident Referred To:	DEQ
Incident Region:	ER1
Incident Telephone:	PAGED
Incident Date:	04/27/1987
Incident time:	Not reported
Incident ITM:	Not reported
Incident Name:	Not reported
Incident Referred To:	DEQ
Incident Region:	HQ1
Incident Telephone:	Not reported
Incident Date:	Not reported
Incident Time:	Not reported

INTERCHANGE 14C TURNPIKE (Continued) **S107099517**

Incident ITM:	Not reported
Comments:	Not reported
Date A310 Letter Printed:	Not reported
Date Local Authority Was Notified:	Not reported
Date Updated:	Not reported
Date Report Faxed to Local Authority:	Not reported
Local Authority Notification Date:	Not reported
Rep Receive Date:	Not reported
Reporter Type:	Not reported
Reporter Name:	Not reported
Reporter Title:	Not reported
Reporter Org:	Not reported
Reporter Address:	Not reported
Reporter City,St,Zip:	Not reported
Reporter County:	Not reported
Incident Status:	Not reported
Incident Category Source:	Not reported
Incident Source Name:	Not reported
Incident Source Address:	Not reported
Incident Source Address 2:	Not reported
Incident Source City,St,Zip:	Not reported
Incident Source County:	Not reported
DEP Requested:	Not reported
Confidential:	Not reported
Notify Type:	Not reported
Road Closed:	Not reported
Direction:	Not reported
Responsible Party:	Unknown
Responsible Party Name:	Not reported
Responsible Party Contact:	Not reported
Responsible Party Title:	Not reported
Responsible Party Phone:	Not reported
Responsible Party Street:	Not reported
Responsible Party County:	Not reported
Responsible Party City,St,Zip:	Not reported
Memo. Of Understanding:	Not reported
Drill/trng Exercise:	Not reported
Hazardous:	Not reported

CL858 **EXIT 14C** **NJ SPILLS** **S107044667**
Target **NEW JERSEY TURNPIKE** **N/A**
Property **JERSEY CITY, NJ**

Site 2 of 11 in cluster CL

Actual: **22 ft.**

Focus Map: **10**

NJ SPILL:

Name:	EXIT 14C
Address:	NEW JERSEY TURNPIKE
City,State,Zip:	JERSEY CITY, NJ
Trenton Dispatch Log Number:	3665
Case Number:	87-06-19-1333
Notify Type:	Not reported
Date Received:	06/19/1987
Location:	Transport
Other Location:	Not reported
Incident Date:	06/19/1987
Incident Time:	1239
A310 Letter:	Not reported

EXIT 14C (Continued) **S107044667**

Ref. Code:	Not reported
COMU:	0906
CAS Number:	Not reported
Hazardous:	Not reported
Incident Location:	Not reported
Facility Type:	Municipal
Facility Phone:	Not reported
Substance(s):	DIESEL FUEL
Substance Type:	Not reported
Substance Identity:	Known
TCPA Chemical:	Not reported
Hazrds Material:	No
Amnt Released:	30 GALS
Release VE:	Not reported
Contained:	Not reported
Release Type:	Terminated
Incident Desc:	SPILL
Status at Spill:	Not reported
NJ Spill Date:	1987-06-19 00:00:00
NJ Spill Time:	1442
NJ Spill Name:	PETE JESPE
NJ Spill Title:	NJSP
NJ Spill Phone:	882-2000
Other Date:	Not reported
Other Time:	Not reported
Other Name:	Not reported
Other Title:	Not reported
Other Phone:	Not reported
Injuries:	No
Public Exposure:	No
Road Closed:	Not reported
Facility Evacuation:	No
Receiving Water:	Not reported
Public Evacuation:	Unknown
Police at Scene:	Yes
Firemen at Scene:	Unknown
Contamination of:	Not reported
Nature of Incident:	Not reported
Wind Direction/Speed:	0
Assistance Requested:	No
Memo. Of Understanding:	Not reported
Drill/trng Exercise:	Not reported
Operator:	BOB
Contact Name:	Not reported
Caller Name:	REDACTED
Caller Title:	Not reported
Caller Address:	Not reported
Caller City,St,Zip:	Not reported
Caller Phone:	Not reported
Responsible Party:	Known
Responsible Party Name:	J & N MARIANNI SERVI
Responsible Party Contact:	BOB CELLOASIO
Responsible Party Title:	Not reported
Responsible Party Telphone:	215-634-8138
Responsible Party Street:	2942 EAST TIOGA STRE
Responsible Party Municipality:	PHILDELPHIA
Responsible Party State:	PA

EXIT 14C (Continued) **S107044667**

Responsible Party Zip:	Not reported
Responsible City,St,Zip:	PHILDELPHIA, PA
Responsible Party County:	Not reported
Local Municipality:	Not reported
Local Municipality Name:	Not reported
Local Municipality Title:	Not reported
Local Municipality Phone:	Not reported
Local Municipality Date:	Not reported
Local Municipality Time:	Not reported
Incident Name:	CHRIS DWYER
Incident Referred To:	DEQ
Incident Region:	ER1
Incident Phone:	669-3996
Incident Date:	06/19/1987
Incident Name:	DEBBIE FORD
Incident Referred To:	DWR
Incident Region:	HQ1
Incident Phone:	669-3900
Incident Date:	1987-06-19 00:00:00
Incident Name:	JOAN
Incident Referred To:	Not reported
Incident Region:	Not reported
Incident Phone:	669-3960
Incident Date:	1987-06-19 00:00:00
Comments: Not reported	
Date A310 Letter Printed:	Not reported
Date Local Authority Was Notified:	Not reported
Date Update:	Not reported
Date Report Faxed to Local Authority:	Not reported
Local Authority Notification Date:	Not reported
Reporter Name:	Not reported
Reporter Type:	Not reported
Rep Received Date:	Not reported
Reporter Title:	Not reported
Reporter Orgzn:	Not reported
Reporter Address:	Not reported
Reporter City,St,Zip:	Not reported
Reporter County:	Not reported
Incident Type:	Not reported
Incident Status:	Not reported
Incident Source Category:	Not reported
Incident Source Name:	Not reported
Incident Source Address:	Not reported
Incident Source Address 2:	Not reported
Incident Source City,St,Zip:	Not reported
Incident Source County:	Not reported
DEP Requested:	Not reported
Confidential:	Not reported

CL859 **NJTP** **NJ SPILLS** **S107052580**
Target **EXIT 14C EAST BOUND** **N/A**
Property **JERSEY CITY, NJ**

Site 3 of 11 in cluster CL

Actual: **22 ft.**

Focus Map: **10**

NJ SPILL:

Name:	NJTP
Address:	EXIT 14C EAST BOUND
City,State,Zip:	JERSEY CITY, NJ
Trenton Dispatch Log Number:	4652
Case Number:	89-05-12-1001
Notify Type:	Not reported
Date Received:	05/12/1989
Location:	Not reported
Other Location:	Not reported
Incident Date:	05/12/1989
Incident Time:	0935
A310 Letter:	Yes
Ref. Code:	01
COMU:	0906
CAS Number:	Not reported
Hazardous:	Not reported
Incident Location:	Not reported
Facility Type:	Not reported
Facility Phone:	Not reported
Substance(s):	DIESEL FUEL
Substance Type:	Liquid
Substance Identity:	Known
TCPA Chemical:	No
Hazrds Material:	Yes
Amnt Released:	100 GAL
Release VE:	Estimate
Contained:	Yes
Release Type:	Not reported
Incident Desc:	Spill
Status at Spill:	Not reported
NJ Spill Date:	1989-05-12 00:00:00
NJ Spill Time:	1009
NJ Spill Name:	SGT LANARD
NJ Spill Title:	OEM
NJ Spill Phone:	OFFICE
Other Date:	Not reported
Other Time:	Not reported
Other Name:	Not reported
Other Title:	Not reported
Other Phone:	Not reported
Injuries:	No
Public Exposure:	Not reported
Road Closed:	Not reported
Facility Evacuation:	No
Receiving Water:	UNKNOWN
Public Evacuation:	No
Police at Scene:	Not reported
Firemen at Scene:	Not reported
Contamination of:	Not reported
Nature of Incident:	Not reported
Wind Direction/Speed:	0
Assistance Requested:	Not reported

NJTP (Continued) **S107052580**

Memo. Of Understanding:	Not reported
Drill/trng Exercise:	Not reported
Operator:	JOEG
Contact Name:	Not reported
Caller Name:	REDACTED
Caller Title:	Not reported
Caller Address:	Not reported
Caller City,St,Zip:	Not reported
Caller Phone:	Not reported
Responsible Party:	Not reported
Responsible Party Name:	APA TRANSPORT
Responsible Party Contact:	Not reported
Responsible Party Title:	Not reported
Responsible Party Telphone:	201-868-2533
Responsible Party Street:	Not reported
Responsible Party Municipality:	JERSEY CITY
Responsible Party State:	Not reported
Responsible Party Zip:	Not reported
Responsible City,St,Zip:	JERSEY CITY
Responsible Party County:	Not reported
Local Municipality:	Not reported
Local Municipality Name:	OPER 384
Local Municipality Title:	JERSEY CITY
Local Municipality Phone:	201-547-5477
Local Municipality Date:	05/12/1989
Local Municipality Time:	1011
Incident Name:	G OLDS
Incident Referred To:	DEQ
Incident Region:	ER1
Incident Phone:	OFFICE
Incident Date:	05/12/1989
Incident Name:	Not reported
Incident Referred To:	DEQ
Incident Region:	HQ1
Incident Phone:	Not reported
Incident Date:	Not reported
Comments: Not reported	
Date A310 Letter Printed:	Not reported
Date Local Authority Was Notified:	Not reported
Date Update:	Not reported
Date Report Faxed to Local Authority:	Not reported
Local Authority Notification Date:	Not reported
Reporter Name:	Not reported
Reporter Type:	Not reported
Rep Received Date:	Not reported
Reporter Title:	Not reported
Reporter Orgzn:	Not reported
Reporter Address:	Not reported
Reporter City,St,Zip:	Not reported
Reporter County:	Not reported
Incident Type:	Not reported
Incident Status:	Not reported
Incident Source Category:	Not reported
Incident Source Name:	Not reported
Incident Source Address:	Not reported
Incident Source Address 2:	Not reported
Incident Source City,St,Zip:	Not reported

NJTP (Continued) **S107052580**

Incident Source County:	Not reported
DEP Requested:	Not reported
Confidential:	Not reported

CL860 **EXIT LANE 4 NJ TURNPIKE** **NJ SPILLS** **S107048209**
Target **INTERCHANGE 14C** **N/A**
Property **JERSEY CITY, NJ**

Site 4 of 11 in cluster CL

Actual: **22 ft.**

Focus Map: **10**

NJ SPILL:

Name:	EXIT LANE 4 NJ TURNPIKE
Address:	INTERCHANGE 14C
City,State,Zip:	JERSEY CITY, NJ
Trenton Dispatch Log Number:	3966
Case Number:	88-05-24-1233
Notify Type:	Not reported
Date Received:	05/24/1988
Location:	Transport
Other Location:	Not reported
Incident Date:	05/24/1988
Incident Time:	1005
A310 Letter:	Not reported
Ref. Code:	014
COMU:	0906
CAS Number:	Not reported
Hazardous:	Not reported
Incident Location:	Not reported
Facility Type:	Municipal
Facility Phone:	Not reported
Substance(s):	BIO DEGRADABLE CLEANING SOLUTION
Substance Type:	Liquid
Substance Identity:	Known
TCPA Chemical:	Not reported
Hazrds Material:	No
Amnt Released:	5 GAL.
Release VE:	Estimate
Contained:	Yes
Release Type:	Terminated
Incident Desc:	SPILL
Status at Spill:	Not reported
NJ Spill Date:	1988-05-24 00:00:00
NJ Spill Time:	Not reported
NJ Spill Name:	Not reported
NJ Spill Title:	NJSP OEM
NJ Spill Phone:	OFFICE
Other Date:	Not reported
Other Time:	Not reported
Other Name:	Not reported
Other Title:	Not reported
Other Phone:	Not reported
Injuries:	No
Public Exposure:	No
Road Closed:	Not reported
Facility Evacuation:	No
Receiving Water:	Not reported
Public Evacuation:	No
Police at Scene:	Yes

EXIT LANE 4 NJ TURNPIKE (Continued) **S107048209**

Firemen at Scene:	No
Contamination of:	Not reported
Nature of Incident:	Citizen
Wind Direction/Speed:	0
Assistance Requested:	No
Memo. Of Understanding:	Not reported
Drill/trng Exercise:	Not reported
Operator:	ROGER
Contact Name:	Not reported
Caller Name:	REDACTED
Caller Title:	Not reported
Caller Address:	Not reported
Caller City,St,Zip:	Not reported
Caller Phone:	Not reported
Responsible Party:	Known
Responsible Party Name:	RARAGON TRUCKING CO.
Responsible Party Contact:	Not reported
Responsible Party Title:	Not reported
Responsible Party Telphone:	Not reported
Responsible Party Street:	Not reported
Responsible Party Municipality:	Not reported
Responsible Party State:	Not reported
Responsible Party Zip:	Not reported
Responsible City,St,Zip:	Not reported
Responsible Party County:	Not reported
Local Municipality:	Not reported
Local Municipality Name:	Not reported
Local Municipality Title:	Not reported
Local Municipality Phone:	Not reported
Local Municipality Date:	Not reported
Local Municipality Time:	Not reported
Incident Name:	GRISZELL
Incident Referred To:	DHWM
Incident Region:	Metro
Incident Phone:	OFFICE
Incident Date:	05/24/1988
Comments: Not reported	
Date A310 Letter Printed:	Not reported
Date Local Authority Was Notified:	Not reported
Date Update:	Not reported
Date Report Faxed to Local Authority:	Not reported
Local Authority Notification Date:	Not reported
Reporter Name:	Not reported
Reporter Type:	Not reported
Rep Received Date:	Not reported
Reporter Title:	Not reported
Reporter Orgzn:	Not reported
Reporter Address:	Not reported
Reporter City,St,Zip:	Not reported
Reporter County:	Not reported
Incident Type:	Not reported
Incident Status:	Not reported
Incident Source Category:	Not reported
Incident Source Name:	Not reported
Incident Source Address:	Not reported
Incident Source Address 2:	Not reported
Incident Source City,St,Zip:	Not reported

EXIT LANE 4 NJ TURNPIKE (Continued) **S107048209**

Incident Source County:	Not reported
DEP Requested:	Not reported
Confidential:	Not reported

CL861 **NJTP** **NJ SPILLS** **S107042858**
Target **INTERCHANGE 14C** **N/A**
Property **JERSEY CITY, NJ**

Site 5 of 11 in cluster CL

Actual: **22 ft.**

Focus Map: **10**

NJ SPILL:

Name:	NJTP
Address:	INTERCHANGE 14C
City,State,Zip:	JERSEY CITY, NJ
Trenton Dispatch Log Number:	4321
Case Number:	86-10-31-0158
Notify Type:	Not reported
Date Received:	10/31/1986
Location:	Transport
Other Location:	Not reported
Incident Date:	10/31/1986
Incident Time:	0105
A310 Letter:	Not reported
Ref. Code:	01
COMU:	0906
CAS Number:	Not reported
Hazardous:	Not reported
Incident Location:	Not reported
Facility Type:	Not reported
Facility Phone:	Not reported
Substance(s):	OIL DIESEL
Substance Type:	Not reported
Substance Identity:	Known
TCPA Chemical:	Not reported
Hazrds Material:	Yes
Amnt Released:	15 GAL
Release VE:	Estimate
Contained:	Yes
Release Type:	Not reported
Incident Desc:	SPILL/MVA
Status at Spill:	Not reported
NJ Spill Date:	Not reported
NJ Spill Time:	Not reported
NJ Spill Name:	Not reported
NJ Spill Title:	Not reported
NJ Spill Phone:	Not reported
Other Date:	Not reported
Other Time:	Not reported
Other Name:	Not reported
Other Title:	Not reported
Other Phone:	Not reported
Injuries:	No
Public Exposure:	Yes
Road Closed:	Not reported
Facility Evacuation:	Not reported
Receiving Water:	SEWER SYSTEM
Public Evacuation:	No
Police at Scene:	Yes

NJTP (Continued) **S107042858**

Firemen at Scene:	No
Contamination of:	Not reported
Nature of Incident:	Not reported
Wind Direction/Speed:	0
Assistance Requested:	No
Memo. Of Understanding:	Not reported
Drill/trng Exercise:	Not reported
Operator:	SHEILA
Contact Name:	Not reported
Caller Name:	REDACTED
Caller Title:	Not reported
Caller Address:	Not reported
Caller City,St,Zip:	Not reported
Caller Phone:	Not reported
Responsible Party:	Known
Responsible Party Name:	HERTZ CORP & NEW YOR
Responsible Party Contact:	ANTHONY MICHELE
Responsible Party Title:	SUPERVISOR
Responsible Party Telphone:	212-233-8907
Responsible Party Street:	Not reported
Responsible Party Municipality:	Not reported
Responsible Party State:	Not reported
Responsible Party Zip:	Not reported
Responsible City,St,Zip:	Not reported
Responsible Party County:	Not reported
Local Municipality:	Not reported
Local Municipality Name:	Not reported
Local Municipality Title:	Not reported
Local Municipality Phone:	Not reported
Local Municipality Date:	Not reported
Local Municipality Time:	Not reported
Incident Name:	JOHN STRONG REG #1
Incident Referred To:	DEQ
Incident Region:	ER1
Incident Phone:	HOME
Incident Date:	10/31/1986
Incident Name:	Not reported
Incident Referred To:	DEQ
Incident Region:	Northern
Incident Phone:	Not reported
Incident Date:	Not reported
Comments: Not reported	
Date A310 Letter Printed:	Not reported
Date Local Authority Was Notified:	Not reported
Date Update:	Not reported
Date Report Faxed to Local Authority:	Not reported
Local Authority Notification Date:	Not reported
Reporter Name:	Not reported
Reporter Type:	Not reported
Rep Received Date:	Not reported
Reporter Title:	Not reported
Reporter Orgzn:	Not reported
Reporter Address:	Not reported
Reporter City,St,Zip:	Not reported
Reporter County:	Not reported
Incident Type:	Not reported
Incident Status:	Not reported

NJTP (Continued) **S107042858**

Incident Source Category:	Not reported
Incident Source Name:	Not reported
Incident Source Address:	Not reported
Incident Source Address 2:	Not reported
Incident Source City,St,Zip:	Not reported
Incident Source County:	Not reported
DEP Requested:	Not reported
Confidential:	Not reported

CL862 **SOUTHBOUND TURNPIKE** **NJ Release** **S107098854**
Target Property **AROUND EXIT 14C** **N/A**
NEWARK, NJ

Site 6 of 11 in cluster CL

Actual: **22 ft.**

Focus Map: **10**

NJ Release:

Name:	SOUTHBOUND TURNPIKE
Address:	AROUND EXIT 14C
City,State,Zip:	NEWARK, NJ
Facility Type:	Not reported
Facility Phone:	Not reported
Incident Date:	03/11/1987
Incident Time:	1901
Trenton Dispatch Log Number:	1197
Case Number:	87-03-11-1901
Date Received:	03/11/1987
Nature of Incident:	Citizen
Operator:	JIMS
Incident Type:	Not reported
Incident Location:	Not reported
Location:	Other
Other Location:	Not reported
Contact Name:	Not reported
Caller Name:	REDACTED
Caller Title:	Not reported
Caller Address:	Not reported
Caller City,St,Zip:	Not reported
Caller Telephone:	Not reported
Substance(s):	Not reported
Substance Type:	Not reported
Substance Identity:	Unknown
CAS Number:	Not reported
A310 Letter:	Not reported
TCPA Chemical:	Not reported
Hazrds Material:	Unknown
COMU:	0714
Ref. Code:	Not reported
Amt Released:	Not reported
Contained:	Unknown
Release Type:	Not reported
Release VE:	Not reported
Injuries:	No
Public Exposure:	Yes
Facility Evacuation:	Not reported
Police at Scene:	Yes
Firemen at Scene:	No
Contamination of:	Not reported
Receiving Water:	Not reported

SOUTHBOUND TURNPIKE (Continued) **S107098854**

Status at Spill:	Not reported
NJ Spill Date:	1987-03-11 00:00:00
NJ Spill Time:	Not reported
NJ Spill Name:	TPR JONES,
NJ Spill Title:	Not reported
NJ Spill Phone:	201-247-3333
Other Date:	Not reported
Other Time:	Not reported
Other Name:	Not reported
Other Title:	Not reported
Other Telephone:	Not reported
Public Evacuation:	No
Assistance Requested:	No
Wind Direction/Speed:	0
Local Municipality Notified:	Not reported
Local Municipality Name:	Not reported
Local Municipality Title:	Not reported
Local Municipality Telephone:	Not reported
Local Municipality Date:	Not reported
Local Municipality Time:	Not reported
Incident Description:	INFLAMED EYES, THROAT
Incident Name:	AIRM M AM REPORT
Incident Referred To:	DEQ
Incident Region:	Metro
Incident Telephone:	Not reported
Incident Date:	03/12/1987
Incident time:	Not reported
Incident ITM:	Not reported
Comments: Not reported	
Date A310 Letter Printed:	Not reported
Date Local Authority Was Notified:	Not reported
Date Updated:	Not reported
Date Report Faxed to Local Authority:	Not reported
Local Authority Notification Date:	Not reported
Rep Receive Date:	Not reported
Reporter Type:	Not reported
Reporter Name:	Not reported
Reporter Title:	Not reported
Reporter Org:	Not reported
Reporter Address:	Not reported
Reporter City,St,Zip:	Not reported
Reporter County:	Not reported
Incident Status:	Not reported
Incident Category Source:	Not reported
Incident Source Name:	Not reported
Incident Source Address:	Not reported
Incident Source Address 2:	Not reported
Incident Source City,St,Zip:	Not reported
Incident Source County:	Not reported
DEP Requested:	Not reported
Confidential:	Not reported
Notify Type:	Not reported
Road Closed:	Not reported
Direction:	Not reported
Responsible Party:	Unknown
Responsible Party Name:	Not reported
Responsible Party Contact:	Not reported

SOUTHBOUND TURNPIKE (Continued) **S107098854**

Responsible Party Title:	Not reported
Responsible Party Phone:	Not reported
Responsible Party Street:	Not reported
Responsible Party County:	Not reported
Responsible Party City,St,Zip:	Not reported
Memo. Of Understanding:	Not reported
Drill/trng Exercise:	Not reported
Hazardous:	Not reported

CL863 **AREA OF NJ TURNPIKE** **NJ Release** **S105352708**
Target **INTERCHANGE 14 C** **N/A**
Property **JERSEY CITY, NJ**

Site 7 of 11 in cluster CL

Actual: **22 ft.**

Focus Map: **10**

NJ Release:

Name:	AREA OF NJ TURNPIKE
Address:	INTERCHANGE 14 C
City,State,Zip:	JERSEY CITY, NJ
Facility Type:	Commercial
Facility Phone:	Not reported
Incident Date:	09/09/1998
Incident Time:	0845
Trenton Dispatch Log Number:	31356
Case Number:	98-09-09-0854-10
Date Received:	09/09/1998
Nature of Incident:	Not reported
Operator:	ROB
Incident Type:	Not reported
Incident Location:	Not reported
Location:	Other
Other Location:	Not reported
Contact Name:	Not reported
Caller Name:	REDACTED
Caller Title:	Not reported
Caller Address:	Not reported
Caller City,St,Zip:	Not reported
Caller Telephone:	Not reported
Substance(s):	Not reported
Substance Type:	Not reported
Substance Identity:	Not reported
CAS Number:	Not reported
A310 Letter:	False
TCPA Chemical:	Not reported
Hazrds Material:	Not reported
COMU:	0906
Ref. Code:	003
Amt Released:	Not reported
Contained:	Not reported
Release Type:	Not reported
Release VE:	Not reported
Injuries:	No
Public Exposure:	No
Facility Evacuation:	No
Police at Scene:	Yes
Firemen at Scene:	No
Contamination of:	Air
Receiving Water:	Not reported

AREA OF NJ TURNPIKE (Continued) **S105352708**

Status at Spill:	NATURAL GAS ODORS IN AREA COMING FROM UNKNOW SOURCE. INVESTIGATIONS IN PROGRESS.
NJ Spill Date:	Not reported
NJ Spill Time:	Not reported
NJ Spill Name:	Not reported
NJ Spill Title:	Not reported
NJ Spill Phone:	Not reported
Other Date:	Not reported
Other Time:	Not reported
Other Name:	Not reported
Other Title:	Not reported
Other Telephone:	Not reported
Public Evacuation:	No
Assistance Requested:	No
Wind Direction/Speed:	0
Local Municipality Notified:	No
Local Municipality Name:	Not reported
Local Municipality Title:	Not reported
Local Municipality Telephone:	Not reported
Local Municipality Date:	Not reported
Local Municipality Time:	Not reported
Incident Description:	Not reported
Incident Name:	Not reported
Incident Referred To:	Not reported
Incident Region:	Not reported
Incident Telephone:	Not reported
Incident Date:	Not reported
Incident time:	Not reported
Incident ITM:	Not reported
Comments: Not reported	
Date A310 Letter Printed:	Not reported
Date Local Authority Was Notified:	Not reported
Date Updated:	Not reported
Date Report Faxed to Local Authority:	Not reported
Local Authority Notification Date:	Not reported
Rep Receive Date:	Not reported
Reporter Type:	Not reported
Reporter Name:	Not reported
Reporter Title:	Not reported
Reporter Org:	Not reported
Reporter Address:	Not reported
Reporter City,St,Zip:	Not reported
Reporter County:	Not reported
Incident Status:	Not reported
Incident Category Source:	Not reported
Incident Source Name:	Not reported
Incident Source Address:	Not reported
Incident Source Address 2:	Not reported
Incident Source City,St,Zip:	Not reported
Incident Source County:	Not reported
DEP Requested:	Not reported
Confidential:	Not reported
Notify Type:	Other
Road Closed:	No
Direction:	Not reported
Responsible Party:	Unknown
Responsible Party Name:	Not reported

AREA OF NJ TURNPIKE (Continued) **S105352708**

Responsible Party Contact:	Not reported
Responsible Party Title:	Not reported
Responsible Party Phone:	Not reported
Responsible Party Street:	Not reported
Responsible Party County:	Not reported
Responsible Party City,St,Zip:	Not reported
Memo. Of Understanding:	No
Drill/trng Exercise:	No
Hazardous:	Not reported

CL864 **TURNPIKE EXIT 14C** **NJ Release** **S107099687**
Target Property **JERSEY CITY, NJ** **N/A**

Site 8 of 11 in cluster CL

Actual: **22 ft.**
Focus Map: **10**

NJ Release:

Name:	TURNPIKE EXIT 14C
Address:	Not reported
City,State,Zip:	JERSEY CITY, NJ
Facility Type:	Municipal
Facility Phone:	Not reported
Incident Date:	05/14/1987
Incident Time:	0216
Trenton Dispatch Log Number:	2793
Case Number:	87-05-14-1233
Date Received:	05/14/1987
Nature of Incident:	Not reported
Operator:	JIMH
Incident Type:	Not reported
Incident Location:	Not reported
Location:	Other
Other Location:	Not reported
Contact Name:	Not reported
Caller Name:	REDACTED
Caller Title:	Not reported
Caller Address:	Not reported
Caller City,St,Zip:	Not reported
Caller Telephone:	Not reported
Substance(s):	SOLBANT ODORS
Substance Type:	Gas
Substance Identity:	Known
CAS Number:	Not reported
A310 Letter:	Not reported
TCPA Chemical:	Not reported
Hazrds Material:	No
COMU:	0906
Ref. Code:	Not reported
Amt Released:	UNKNWN
Contained:	Not reported
Release Type:	Intermittent
Release VE:	Not reported
Injuries:	No
Public Exposure:	Yes
Facility Evacuation:	No
Police at Scene:	Yes
Firemen at Scene:	Not reported
Contamination of:	Not reported

TURNPIKE EXIT 14C (Continued) **S107099687**

Receiving Water:	Not reported
Status at Spill:	Not reported
NJ Spill Date:	1987-05-14 00:00:00
NJ Spill Time:	1312
NJ Spill Name:	PETE FESPE
NJ Spill Title:	OEM
NJ Spill Phone:	Not reported
Other Date:	Not reported
Other Time:	Not reported
Other Name:	Not reported
Other Title:	Not reported
Other Telephone:	Not reported
Public Evacuation:	Not reported
Assistance Requested:	Yes
Wind Direction/Speed:	0
Local Municipality Notified:	Not reported
Local Municipality Name:	Not reported
Local Municipality Title:	Not reported
Local Municipality Telephone:	Not reported
Local Municipality Date:	Not reported
Local Municipality Time:	Not reported
Incident Description:	ODORS
Incident Name:	JOE HOYLE
Incident Referred To:	DEQ
Incident Region:	ER1
Incident Telephone:	Not reported
Incident Date:	05/14/1987
Incident time:	1252
Incident ITM:	Not reported
Comments: Not reported	
Date A310 Letter Printed:	Not reported
Date Local Authority Was Notified:	Not reported
Date Updated:	Not reported
Date Report Faxed to Local Authority:	Not reported
Local Authority Notification Date:	Not reported
Rep Receive Date:	Not reported
Reporter Type:	Not reported
Reporter Name:	Not reported
Reporter Title:	Not reported
Reporter Org:	Not reported
Reporter Address:	Not reported
Reporter City,St,Zip:	Not reported
Reporter County:	Not reported
Incident Status:	Not reported
Incident Category Source:	Not reported
Incident Source Name:	Not reported
Incident Source Address:	Not reported
Incident Source Address 2:	Not reported
Incident Source City,St,Zip:	Not reported
Incident Source County:	Not reported
DEP Requested:	Not reported
Confidential:	Not reported
Notify Type:	Not reported
Road Closed:	Not reported
Direction:	Not reported
Responsible Party:	Unknown
Responsible Party Name:	Not reported

TURNPIKE EXIT 14C (Continued) **S107099687**

Responsible Party Contact:	Not reported
Responsible Party Title:	Not reported
Responsible Party Phone:	Not reported
Responsible Party Street:	Not reported
Responsible Party County:	Not reported
Responsible Party City,St,Zip:	Not reported
Memo. Of Understanding:	Not reported
Drill/trng Exercise:	Not reported
Hazardous:	Not reported

CL865 **NJTP** **NJ SPILLS** **S107054505**
Target **INTERCHANGE 14C** **N/A**
Property **JERSEY CITY, NJ**

Site 9 of 11 in cluster CL

Actual: **22 ft.**
Focus Map: **10**

NJ SPILL:

Name:	NJTP
Address:	INTERCHANGE 14C
City,State,Zip:	JERSEY CITY, NJ
Trenton Dispatch Log Number:	10707
Case Number:	89-09-18-0950
Notify Type:	Not reported
Date Received:	09/18/1989
Location:	Other
Other Location:	Not reported
Incident Date:	09/18/1989
Incident Time:	0830
A310 Letter:	Yes
Ref. Code:	001
COMU:	0906
CAS Number:	Not reported
Hazardous:	Not reported
Incident Location:	Not reported
Facility Type:	Rural
Facility Phone:	Not reported
Substance(s):	DIESEL FUEL
Substance Type:	Liquid
Substance Identity:	Known
TCPA Chemical:	No
Hazrds Material:	Yes
Amnt Released:	100 GAL
Release VE:	Estimate
Contained:	Yes
Release Type:	Terminated
Incident Desc:	Spill
Status at Spill:	Not reported
NJ Spill Date:	1989-09-18 00:00:00
NJ Spill Time:	0957
NJ Spill Name:	M AUGUSTN
NJ Spill Title:	OEM
NJ Spill Phone:	OFFICE
Other Date:	Not reported
Other Time:	Not reported
Other Name:	Not reported
Other Title:	Not reported
Other Phone:	Not reported
Injuries:	No

NJTP (Continued) **S107054505**

Public Exposure:	No
Road Closed:	Not reported
Facility Evacuation:	No
Receiving Water:	Not reported
Public Evacuation:	No
Police at Scene:	No
Firemen at Scene:	No
Contamination of:	Not reported
Nature of Incident:	Other
Wind Direction/Speed:	0
Assistance Requested:	No
Memo. Of Understanding:	Not reported
Drill/trng Exercise:	Not reported
Operator:	JOEG
Contact Name:	Not reported
Caller Name:	REDACTED
Caller Title:	Not reported
Caller Address:	Not reported
Caller City,St,Zip:	Not reported
Caller Phone:	Not reported
Responsible Party:	Unknown
Responsible Party Name:	Not reported
Responsible Party Contact:	Not reported
Responsible Party Title:	Not reported
Responsible Party Telphone:	Not reported
Responsible Party Street:	Not reported
Responsible Party Municipality:	Not reported
Responsible Party State:	Not reported
Responsible Party Zip:	Not reported
Responsible City,St,Zip:	Not reported
Responsible Party County:	Not reported
Local Municipality:	Not reported
Local Municipality Name:	DISP 331
Local Municipality Title:	JERSEY CITY
Local Municipality Phone:	201-547-5477
Local Municipality Date:	09/18/1989
Local Municipality Time:	0959
Incident Name:	M LEVINE
Incident Referred To:	ER1
Incident Region:	Not reported
Incident Phone:	OFFICE
Incident Date:	09/18/1989
Comments: Not reported	
Date A310 Letter Printed:	Not reported
Date Local Authority Was Notified:	Not reported
Date Update:	Not reported
Date Report Faxed to Local Authority:	Not reported
Local Authority Notification Date:	Not reported
Reporter Name:	Not reported
Reporter Type:	Not reported
Rep Received Date:	Not reported
Reporter Title:	Not reported
Reporter Orgzn:	Not reported
Reporter Address:	Not reported
Reporter City,St,Zip:	Not reported
Reporter County:	Not reported
Incident Type:	Not reported

NJTP (Continued) **S107054505**

Incident Status:	Not reported
Incident Source Category:	Not reported
Incident Source Name:	Not reported
Incident Source Address:	Not reported
Incident Source Address 2:	Not reported
Incident Source City,St,Zip:	Not reported
Incident Source County:	Not reported
DEP Requested:	Not reported
Confidential:	Not reported

CL866 **NJ TURNPIKE AUTHORITY** **NJ SPILLS** **S102194820**
Target **INTERCHANGE 14-C** **N/A**
Property **JERSEY CITY, NJ**

Site 10 of 11 in cluster CL

Actual: **22 ft.**

Focus Map: **10**

NJ SPILL:

Name:	NJ TURNPIKE AUTHORITY
Address:	INTERCHANGE 14-C
City,State,Zip:	JERSEY CITY, NJ
Trenton Dispatch Log Number:	9709
Case Number:	93-6-11-1536-43
Notify Type:	Not reported
Date Received:	06/11/1993
Location:	Facility
Other Location:	Not reported
Incident Date:	Not reported
Incident Time:	Not reported
A310 Letter:	Yes
Ref. Code:	101
COMU:	0906
CAS Number:	60571
Hazardous:	Not reported
Incident Location:	Not reported
Facility Type:	Commercial
Facility Phone:	Not reported
Substance(s):	DIELDRIN
Substance Type:	Not reported
Substance Identity:	Known
TCPA Chemical:	No
Hazrds Material:	Yes
Amnt Released:	UNK
Release VE:	Not reported
Contained:	Unknown
Release Type:	Terminated
Incident Desc:	Spill
Status at Spill:	JUNE 1991 SAMPLING RESULTS REVEALED ELEVATED LEVELS OF DIELDRIN IN AREA OF ROAD WIDENING PROJECT. SMC ENVIRO SERVICES GROUP BASKING RIDGE, NJ.
NJ Spill Date:	Not reported
NJ Spill Time:	Not reported
NJ Spill Name:	Not reported
NJ Spill Title:	Not reported
NJ Spill Phone:	Not reported
Other Date:	Not reported
Other Time:	Not reported
Other Name:	Not reported
Other Title:	Not reported

NJ TURNPIKE AUTHORITY (Continued) **S102194820**

Other Phone:	Not reported
Injuries:	No
Public Exposure:	Unknown
Road Closed:	Not reported
Facility Evacuation:	No
Receiving Water:	Not reported
Public Evacuation:	No
Police at Scene:	No
Firemen at Scene:	No
Contamination of:	Land
Nature of Incident:	Other
Wind Direction/Speed:	Not reported
Assistance Requested:	No
Memo. Of Understanding:	Not reported
Drill/trng Exercise:	Not reported
Operator:	PAT
Contact Name:	Not reported
Caller Name:	REDACTED
Caller Title:	Not reported
Caller Address:	Not reported
Caller City,St,Zip:	Not reported
Caller Phone:	Not reported
Responsible Party:	Known
Responsible Party Name:	NJ TURNPIKE AUTHORIT
Responsible Party Contact:	Not reported
Responsible Party Title:	Not reported
Responsible Party Telphone:	Not reported
Responsible Party Street:	Not reported
Responsible Party Municipality:	NEW BRUNSWICK
Responsible Party State:	NJ
Responsible Party Zip:	Not reported
Responsible City,St,Zip:	NEW BRUNSWICK, NJ
Responsible Party County:	MIDDLESEX
Local Municipality:	Not reported
Local Municipality Name:	JERSEY CITY
Local Municipality Title:	BADGE 12
Local Municipality Phone:	201-547-4271
Local Municipality Date:	06/11/1993
Local Municipality Time:	1543
Incident Name:	Not reported
Incident Referred To:	DRPSR
Incident Region:	BFO-SA
Incident Phone:	Faxed,Mailed
Incident Date:	06/11/1993
Comments: Not reported	
Date A310 Letter Printed:	Not reported
Date Local Authority Was Notified:	Not reported
Date Update:	Not reported
Date Report Faxed to Local Authority:	Not reported
Local Authority Notification Date:	Not reported
Reporter Name:	Not reported
Reporter Type:	Not reported
Rep Received Date:	Not reported
Reporter Title:	Not reported
Reporter Orgzn:	Not reported
Reporter Address:	Not reported
Reporter City,St,Zip:	Not reported

NJ TURNPIKE AUTHORITY (Continued) **S102194820**

Reporter County:	Not reported
Incident Type:	Not reported
Incident Status:	Not reported
Incident Source Category:	Not reported
Incident Source Name:	Not reported
Incident Source Address:	Not reported
Incident Source Address 2:	Not reported
Incident Source City,St,Zip:	Not reported
Incident Source County:	Not reported
DEP Requested:	Not reported
Confidential:	Not reported

CL867 **IN STORM DRAIN** **NJ SPILLS** **S107055849**
Target **NJTP 14 C SOUTH** **N/A**
Property **JERSEY CITY, NJ**

Site 11 of 11 in cluster CL

Actual: **22 ft.**
Focus Map: **10**

NJ SPILL:

Name:	IN STORM DRAIN
Address:	NJTP 14 C SOUTH
City,State,Zip:	JERSEY CITY, NJ
Trenton Dispatch Log Number:	490
Case Number:	93-1-11-1906-19
Notify Type:	Not reported
Date Received:	01/11/1993
Location:	Other
Other Location:	Not reported
Incident Date:	01/11/1993
Incident Time:	1839
A310 Letter:	Yes
Ref. Code:	001
COMU:	0906
CAS Number:	107211
Hazardous:	Not reported
Incident Location:	Not reported
Facility Type:	Commercial
Facility Phone:	Not reported
Substance(s):	ANTIFREEZE
Substance Type:	Liquid
Substance Identity:	Known
TCPA Chemical:	No
Hazrds Material:	Yes
Amnt Released:	15 GAL
Release VE:	Estimate
Contained:	No
Release Type:	Terminated
Incident Desc:	Spill
Status at Spill:	BUS RUPTURED RADIATOR HOSE AND 15 GAL OF ANTIFREEZE ENTERED STORM SEWER.NO CLEANUP.
NJ Spill Date:	Not reported
NJ Spill Time:	Not reported
NJ Spill Name:	Not reported
NJ Spill Title:	Not reported
NJ Spill Phone:	Not reported
Other Date:	Not reported
Other Time:	Not reported
Other Name:	Not reported

IN STORM DRAIN (Continued) **S107055849**

Other Title:	Not reported
Other Phone:	Not reported
Injuries:	No
Public Exposure:	Yes
Road Closed:	Not reported
Facility Evacuation:	No
Receiving Water:	UNK
Public Evacuation:	No
Police at Scene:	No
Firemen at Scene:	No
Contamination of:	Water
Nature of Incident:	Facility
Wind Direction/Speed:	Not reported
Assistance Requested:	No
Memo. Of Understanding:	Not reported
Drill/trng Exercise:	Not reported
Operator:	JOES
Contact Name:	Not reported
Caller Name:	REDACTED
Caller Title:	Not reported
Caller Address:	Not reported
Caller City,St,Zip:	Not reported
Caller Phone:	Not reported
Responsible Party:	Known
Responsible Party Name:	NJ TRANSIT
Responsible Party Contact:	STEVE JUROW
Responsible Party Title:	ENV MGR
Responsible Party Telphone:	201-491-7210
Responsible Party Street:	1 PENN PLAZA EAST
Responsible Party Municipality:	NEWARK
Responsible Party State:	NJ
Responsible Party Zip:	Not reported
Responsible City,St,Zip:	NEWARK, NJ
Responsible Party County:	ESSEX
Local Municipality:	Not reported
Local Municipality Name:	JERSEY CITY
Local Municipality Title:	CAPT NOVOBILSKI
Local Municipality Phone:	201-547-4271
Local Municipality Date:	01/11/1993
Local Municipality Time:	1917
Incident Name:	WADE WIARDA
Incident Referred To:	DRPSR
Incident Region:	ER1
Incident Phone:	Home
Incident Date:	01/11/1993
Comments: Not reported	
Date A310 Letter Printed:	Not reported
Date Local Authority Was Notified:	Not reported
Date Update:	Not reported
Date Report Faxed to Local Authority:	Not reported
Local Authority Notification Date:	Not reported
Reporter Name:	Not reported
Reporter Type:	Not reported
Rep Received Date:	Not reported
Reporter Title:	Not reported
Reporter Orgzn:	Not reported
Reporter Address:	Not reported

IN STORM DRAIN (Continued) **S107055849**

Reporter City,St,Zip:	Not reported
Reporter County:	Not reported
Incident Type:	Not reported
Incident Status:	Not reported
Incident Source Category:	Not reported
Incident Source Name:	Not reported
Incident Source Address:	Not reported
Incident Source Address 2:	Not reported
Incident Source City,St,Zip:	Not reported
Incident Source County:	Not reported
DEP Requested:	Not reported
Confidential:	Not reported

CM868 **NEW JERSEY TPKE AUTH NORTHERN DIV** **RCRA-SQG** **1000445635**
Target **NEW JERSEY TPKE M P 1047** **NJD986586683**
Property **NEWARK, NJ 07102**

Site 1 of 4 in cluster CM

Actual: **17 ft.**

Focus Map: **7**

RCRA-SQG:

Date Form Received by Agency:	2020-02-27 00:00:00.0
Handler Name:	NEW JERSEY TPKE AUTH NORTHERN DIV
Handler Address:	NEW JERSEY TPKE M P 1047
Handler City,State,Zip:	NEWARK, NJ 07102
EPA ID:	NJD986586683
Contact Name:	DAN WENGER
Contact Address:	PO BOX 5042
Contact City,State,Zip:	WOODBRIDGE, NJ 07095-5042
Contact Telephone:	732-750-5300 x8215
Contact Fax:	Not reported
Contact Email:	WENGER@NJTA.COM
Contact Title:	ENGINEERING TECHNICIAN
EPA Region:	02
Land Type:	State
Federal Waste Generator Description:	Small Quantity Generator
Non-Notifier:	Not reported
Biennial Report Cycle:	Not reported
Accessibility:	Not reported
Active Site Indicator:	Handler Activities
State District Owner:	NJ
State District:	NORTHERN
Mailing Address:	PO BOX 5042
Mailing City,State,Zip:	WOODBRIDGE, NJ 07095
Owner Name:	NJ TURNPIKE AUTHORITY
Owner Type:	State
Operator Name:	NJ TPKE AUTH
Operator Type:	Private
Short-Term Generator Activity:	No
Importer Activity:	No
Mixed Waste Generator:	No
Transporter Activity:	No
Transfer Facility Activity:	No
Recycler Activity with Storage:	No
Small Quantity On-Site Burner Exemption:	No
Smelting Melting and Refining Furnace Exemption:	No
Underground Injection Control:	No
Off-Site Waste Receipt:	No
Universal Waste Indicator:	Yes

NEW JERSEY TPKE AUTH NORTHERN DIV (Continued) **1000445635**

Universal Waste Destination Facility:	Yes
Federal Universal Waste:	Yes
Active Site Fed-Reg Treatment Storage and Disposal Facility:	Not reported
Active Site Converter Treatment storage and Disposal Facility:	Not reported
Active Site State-Reg Treatment Storage and Disposal Facility:	Not reported
Active Site State-Reg Handler:	---
Federal Facility Indicator:	Not reported
Hazardous Secondary Material Indicator:	N
Sub-Part K Indicator:	Not reported
Commercial TSD Indicator:	No
Treatment Storage and Disposal Type:	Not reported
2018 GPRA Permit Baseline:	Not on the Baseline
2018 GPRA Renewals Baseline:	Not on the Baseline
Permit Renewals Workload Universe:	Not reported
Permit Workload Universe:	Not reported
Permit Progress Universe:	Not reported
Post-Closure Workload Universe:	Not reported
Closure Workload Universe:	Not reported
202 GPRA Corrective Action Baseline:	No
Corrective Action Workload Universe:	No
Subject to Corrective Action Universe:	No
Non-TSDFs Where RCRA CA has Been Imposed Universe:	No
TSDFs Potentially Subject to CA Under 3004 (u)/(v) Universe:	No
TSDFs Only Subject to CA under Discretionary Auth Universe:	No
Corrective Action Priority Ranking:	No NCAPS ranking
Environmental Control Indicator:	No
Institutional Control Indicator:	No
Human Exposure Controls Indicator:	N/A
Groundwater Controls Indicator:	N/A
Operating TSDF Universe:	Not reported
Full Enforcement Universe:	Not reported
Significant Non-Complier Universe:	No
Unaddressed Significant Non-Complier Universe:	No
Addressed Significant Non-Complier Universe:	No
Significant Non-Complier With a Compliance Schedule Universe:	No
Financial Assurance Required:	Not reported
Handler Date of Last Change:	2020-02-28 11:16:13.0
Recognized Trader-Importer:	No
Recognized Trader-Exporter:	No
Importer of Spent Lead Acid Batteries:	No
Exporter of Spent Lead Acid Batteries:	No
Recycler Activity Without Storage:	No
Manifest Broker:	No
Sub-Part P Indicator:	No

Biennial: List of Years
Year: 2011

Click Here for Biennial Reporting System Data:

Hazardous Waste Summary:
Waste Code: D001
Waste Description: IGNITABLE WASTE

Handler - Owner Operator:
Owner/Operator Indicator: Owner

NEW JERSEY TPKE AUTH NORTHERN DIV (Continued) **1000445635**

Owner/Operator Name:	NJ TNPK AUTH
Legal Status:	State
Date Became Current:	Not reported
Date Ended Current:	Not reported
Owner/Operator Address:	NOT REQUIRED
Owner/Operator City,State,Zip:	NOT REQUIRED, WY 99999
Owner/Operator Telephone:	212-555-1212
Owner/Operator Telephone Ext:	Not reported
Owner/Operator Fax:	Not reported
Owner/Operator Email:	Not reported

Owner/Operator Indicator:	Operator
Owner/Operator Name:	NJ TPKE AUTH
Legal Status:	Private
Date Became Current:	1951-11-05 00:00:00.
Date Ended Current:	Not reported
Owner/Operator Address:	PO BOX 5042
Owner/Operator City,State,Zip:	WOODBRIDGE, NJ 07095-5042
Owner/Operator Telephone:	732-750-5300
Owner/Operator Telephone Ext:	Not reported
Owner/Operator Fax:	Not reported
Owner/Operator Email:	Not reported

Owner/Operator Indicator:	Owner
Owner/Operator Name:	NJ TPKE AUTH
Legal Status:	Other
Date Became Current:	1951-11-05 00:00:00.
Date Ended Current:	Not reported
Owner/Operator Address:	PO BOX 5042
Owner/Operator City,State,Zip:	WOODBRIDGE, NJ 07095-5042
Owner/Operator Telephone:	732-750-5300
Owner/Operator Telephone Ext:	Not reported
Owner/Operator Fax:	Not reported
Owner/Operator Email:	Not reported

Owner/Operator Indicator:	Operator
Owner/Operator Name:	NJ TURNPIKE AUTH
Legal Status:	State
Date Became Current:	1951-11-05 00:00:00.
Date Ended Current:	Not reported
Owner/Operator Address:	Not reported
Owner/Operator City,State,Zip:	Not reported
Owner/Operator Telephone:	Not reported
Owner/Operator Telephone Ext:	Not reported
Owner/Operator Fax:	Not reported
Owner/Operator Email:	Not reported

Owner/Operator Indicator:	Owner
Owner/Operator Name:	NJ TNPK AUTH
Legal Status:	State
Date Became Current:	Not reported
Date Ended Current:	Not reported
Owner/Operator Address:	NOT REQUIRED
Owner/Operator City,State,Zip:	NOT REQUIRED, WY 99999
Owner/Operator Telephone:	212-555-1212
Owner/Operator Telephone Ext:	Not reported
Owner/Operator Fax:	Not reported

NEW JERSEY TPKE AUTH NORTHERN DIV (Continued) **1000445635**

Owner/Operator Email: Not reported

Owner/Operator Indicator: Operator
Owner/Operator Name: NJ TPKE AUTH
Legal Status: Private
Date Became Current: 1951-11-05 00:00:00.
Date Ended Current: Not reported
Owner/Operator Address: PO BOX 5042
Owner/Operator City,State,Zip: WOODBRIDGE, NJ 07095-5042
Owner/Operator Telephone: 732-750-5300
Owner/Operator Telephone Ext: Not reported
Owner/Operator Fax: Not reported
Owner/Operator Email: Not reported

Owner/Operator Indicator: Owner
Owner/Operator Name: NJ TURNPIKE AUTHORITY
Legal Status: State
Date Became Current: 1951-11-05 00:00:00.
Date Ended Current: Not reported
Owner/Operator Address: PO BOX 5042
Owner/Operator City,State,Zip: WOODBRIDGE, NJ 07095-5042
Owner/Operator Telephone: 732-750-5300
Owner/Operator Telephone Ext: 8215
Owner/Operator Fax: Not reported
Owner/Operator Email: WENGER@NJTA.COM

Owner/Operator Indicator: Owner
Owner/Operator Name: NJ TURNPIKE AUTH
Legal Status: State
Date Became Current: 1951-11-05 00:00:00.
Date Ended Current: Not reported
Owner/Operator Address: PO BOX 5042
Owner/Operator City,State,Zip: WOODBRIDGE, NJ 07095-5042
Owner/Operator Telephone: 732-750-5300
Owner/Operator Telephone Ext: Not reported
Owner/Operator Fax: Not reported
Owner/Operator Email: Not reported

Owner/Operator Indicator: Operator
Owner/Operator Name: NJ TNPK AUTH
Legal Status: State
Date Became Current: Not reported
Date Ended Current: Not reported
Owner/Operator Address: NOT REQUIRED
Owner/Operator City,State,Zip: NOT REQUIRED, WY 99999
Owner/Operator Telephone: 212-555-1212
Owner/Operator Telephone Ext: Not reported
Owner/Operator Fax: Not reported
Owner/Operator Email: Not reported

Historic Generators:
Receive Date: 2012-06-27 00:00:00.0
Handler Name: NJ TURNPIKE AUTH
Federal Waste Generator Description: Small Quantity Generator
State District Owner: NJ
Large Quantity Handler of Universal Waste: Yes
Recognized Trader Importer: No

NEW JERSEY TPKE AUTH NORTHERN DIV (Continued) **1000445635**

Recognized Trader Exporter: No
Spent Lead Acid Battery Importer: No
Spent Lead Acid Battery Exporter: No
Current Record: No
Non Storage Recycler Activity: Not reported
Electronic Manifest Broker: Not reported

Receive Date: 2006-01-01 00:00:00.0
Handler Name: NJ TNPK AUTH - NORTHERN DIVISION
Federal Waste Generator Description: Not a generator, verified
State District Owner: NJ
Large Quantity Handler of Universal Waste: No
Recognized Trader Importer: No
Recognized Trader Exporter: No
Spent Lead Acid Battery Importer: No
Spent Lead Acid Battery Exporter: No
Current Record: No
Non Storage Recycler Activity: Not reported
Electronic Manifest Broker: Not reported

Receive Date: 2007-01-01 00:00:00.0
Handler Name: NJ TNPK AUTH - NORTHERN DIVISION
Federal Waste Generator Description: Conditionally Exempt Small Quantity Generator
State District Owner: NJ
Large Quantity Handler of Universal Waste: No
Recognized Trader Importer: No
Recognized Trader Exporter: No
Spent Lead Acid Battery Importer: No
Spent Lead Acid Battery Exporter: No
Current Record: No
Non Storage Recycler Activity: Not reported
Electronic Manifest Broker: Not reported

Receive Date: 1990-07-26 00:00:00.0
Handler Name: NJ TNPK AUTH - NORTHERN DIVISION
Federal Waste Generator Description: Small Quantity Generator
State District Owner: NJ
Large Quantity Handler of Universal Waste: No
Recognized Trader Importer: No
Recognized Trader Exporter: No
Spent Lead Acid Battery Importer: No
Spent Lead Acid Battery Exporter: No
Current Record: No
Non Storage Recycler Activity: Not reported
Electronic Manifest Broker: Not reported

Receive Date: 2012-07-03 00:00:00.0
Handler Name: NEW JERSEY TPKE AUTH NORTHERN DIV
Federal Waste Generator Description: Small Quantity Generator
State District Owner: NJ
Large Quantity Handler of Universal Waste: Yes
Recognized Trader Importer: No
Recognized Trader Exporter: No
Spent Lead Acid Battery Importer: No
Spent Lead Acid Battery Exporter: No
Current Record: No
Non Storage Recycler Activity: Not reported

NEW JERSEY TPKE AUTH NORTHERN DIV (Continued) **1000445635**

Electronic Manifest Broker: Not reported

Receive Date: 2020-02-27 00:00:00.0
Handler Name: NEW JERSEY TPKE AUTH NORTHERN DIV
Federal Waste Generator Description: Small Quantity Generator
State District Owner: NJ
Large Quantity Handler of Universal Waste: Yes
Recognized Trader Importer: No
Recognized Trader Exporter: No
Spent Lead Acid Battery Importer: No
Spent Lead Acid Battery Exporter: No
Current Record: Yes
Non Storage Recycler Activity: No
Electronic Manifest Broker: No

Receive Date: 1994-04-07 00:00:00.0
Handler Name: NJTA NORTHERN DIVISION MTCE AREA
Federal Waste Generator Description: Large Quantity Generator
State District Owner: NJ
Large Quantity Handler of Universal Waste: No
Recognized Trader Importer: No
Recognized Trader Exporter: No
Spent Lead Acid Battery Importer: No
Spent Lead Acid Battery Exporter: No
Current Record: No
Non Storage Recycler Activity: Not reported
Electronic Manifest Broker: Not reported

List of NAICS Codes and Descriptions:
NAICS Code: 48849
NAICS Description: OTHER SUPPORT ACTIVITIES FOR ROAD TRANSPORTATION

Facility Has Received Notices of Violation:
Found Violation: No
Agency Which Determined Violation: Not reported
Violation Short Description: Not reported
Date Violation was Determined: Not reported
Actual Return to Compliance Date: Not reported
Return to Compliance Qualifier: Not reported
Violation Responsible Agency: Not reported
Scheduled Compliance Date: Not reported
Enforcement Identifier: Not reported
Date of Enforcement Action: Not reported
Enforcement Responsible Agency: Not reported
Enforcement Docket Number: Not reported
Enforcement Attorney: Not reported
Corrective Action Component: Not reported
Appeal Initiated Date: Not reported
Appeal Resolution Date: Not reported
Disposition Status Date: Not reported
Disposition Status: Not reported
Disposition Status Description: Not reported
Consent/Final Order Sequence Number:Not reported
Consent/Final Order Respondent Name: Not reported
Consent/Final Order Lead Agency: Not reported
Enforcement Type: Not reported

NEW JERSEY TPKE AUTH NORTHERN DIV (Continued) **1000445635**

Enforcement Responsible Person:	Not reported
Enforcement Responsible Sub-Organization:	Not reported
SEP Sequence Number:	Not reported
SEP Expenditure Amount:	Not reported
SEP Scheduled Completion Date:	Not reported
SEP Actual Date:	Not reported
SEP Defaulted Date:	Not reported
SEP Type:	Not reported
SEP Type Description:	Not reported
Proposed Amount:	Not reported
Final Monetary Amount:	Not reported
Paid Amount:	Not reported
Final Count:	Not reported
Final Amount:	Not reported

Evaluation Action Summary:

Evaluation Date:	1994-04-29 00:00:00.0
Evaluation Responsible Agency:	EPA
Found Violation:	No
Evaluation Type Description:	COMPLIANCE EVALUATION INSPECTION ON-SITE
Evaluation Responsible Person Identifier:	CO
Evaluation Responsible Sub-Organization:	RCB
Actual Return to Compliance Date:	Not reported
Scheduled Compliance Date:	Not reported
Date of Request:	Not reported
Date Response Received:	Not reported
Request Agency:	Not reported
Former Citation:	Not reported

CM869 **INTERCHANGE 14 TOLL PLAZA** **NJ HIST HWS** **U000371811**
Target **NEW JERSEY TPKE MP 104.7** **NJ LUST** **N/A**
Property **NEWARK CITY, NJ 07102** **NJ UST**
NJ SPILLS

Site 2 of 4 in cluster CM

Actual: **17 ft.**
Focus Map: **7**

HIST SHWS:

Case Status:	**Active**
Status Date:	6/22/1992
Case ID:	013187
Contact:	BSCM
Sub Section Label:	A: Sites with On-Site Sources of Contamination
Site Municipality:	0714
Remedial Level Code:	C2
Classification exception area dt:	None
Classification exception area dt:	Not reported
Deed Notice Status:	None
Deed Notice Date:	Not reported
Engineering Control Status:	None
Engineering Control Date:	Not reported
National Priorities List Status:	Not reported
National Priorities List Date:	Not reported
X Coordinate:	589145
Y Coordinate:	682388

INTERCHANGE 14 TOLL PLAZA (Continued) **U000371811**

Coordinate System: NJ State Plane (NAD83) - USFEET

LUST:
Name: INTERCHANGE 14 TOLL PLAZA
Address: NEW JERSEY TPKE MP 104.7
City,State,Zip: NEWARK CITY, NJ
Case ID: 013187
Activity Number: LSR120001

UST:
Facility ID: 013187

Contact:
Owner Name: CHRISTOPHER ROSSI
Organization: NJ TURNPIKE AUTHORITY
Contact Type(UST Reg): Facility Operator
Contact Address (UST Reg): 1 TPKE PLZ - PO BOX 5042
Contact Address 2 (UST Reg): Not reported
Conact City,St,Zip (UST Reg): Woodbridge, NJ 07095

Owner Name: CHRISTOPHER ROSSI
Organization: NJ TURNPIKE AUTHORITY
Contact Type(UST Reg): Tank Owner
Contact Address (UST Reg): 1 TPKE PLZ - PO BOX 5042
Contact Address 2 (UST Reg): Not reported
Conact City,St,Zip (UST Reg): Woodbridge, NJ 07095

Tanks:
Tank Id: TANK-46795
Tank Number: E1
Tank Status: **Removed**
Tank Status Date: 05/15/1991
Install Date: 01/01/1957
Tank Contents: Medium Diesel Fuel (No. 2-D)
Tank Size: 550
Tank Compliance: No
Overfill: No
Compliance Monitoring?: No
Overfill Protection: No
Spill Containment: No
Tank Wellhead Protection: Not reported
Tank/Pipe Construction Type: Tank Bare steel
Tank/Pipe Construction Type: Pipe Bare steel
Tank/Pipe Monitor: Pipe None
Tank/Pipe Monitor: Tank None

NJ SPILL:
Name: INTERCHANGE 14 TOLL PLAZA
Address: Not reported
City,State,Zip: NEWARK, NJ
Trenton Dispatch Log Number: 21516
Case Number: 93-12-23-0929-08
Notify Type: Not reported
Date Received: 12/23/1993

INTERCHANGE 14 TOLL PLAZA (Continued) **U000371811**

Location:	Other
Other Location:	Not reported
Incident Date:	12/23/1993
Incident Time:	0915
A310 Letter:	Yes
Ref. Code:	101
COMU:	0714
CAS Number:	Not reported
Hazardous:	Not reported
Incident Location:	Not reported
Facility Type:	Industrial
Facility Phone:	Not reported
Substance(s):	DIESEL FUEL
Substance Type:	Liquid
Substance Identity:	Known
TCPA Chemical:	No
Hazrds Material:	Yes
Amnt Released:	20-30 GAL
Release VE:	Estimate
Contained:	Yes
Release Type:	Terminated
Incident Desc:	Spill
Status at Spill:	TRUCK LEAKED FUEL FROM BROKEN FUEL LINE, CONTAINED ON PAVEMENT, CLEAN VENTURE COMING FOR FINAL CLEANUP
NJ Spill Date:	Not reported
NJ Spill Time:	Not reported
NJ Spill Name:	Not reported
NJ Spill Title:	Not reported
NJ Spill Phone:	Not reported
Other Date:	Not reported
Other Time:	Not reported
Other Name:	Not reported
Other Title:	Not reported
Other Phone:	Not reported
Injuries:	No
Public Exposure:	No
Road Closed:	Not reported
Facility Evacuation:	No
Receiving Water:	Not reported
Public Evacuation:	No
Police at Scene:	Yes
Firemen at Scene:	No
Contamination of:	Land
Nature of Incident:	Other
Wind Direction/Speed:	Not reported
Assistance Requested:	No
Memo. Of Understanding:	Not reported
Drill/trng Exercise:	Not reported
Operator:	RICH
Contact Name:	Not reported
Caller Name:	REDACTED
Caller Title:	Not reported
Caller Address:	Not reported
Caller City,St,Zip:	Not reported
Caller Phone:	Not reported
Responsible Party:	Known
Responsible Party Name:	GYPSUM HAULAGE INC

INTERCHANGE 14 TOLL PLAZA (Continued) **U000371811**

Responsible Party Contact:	JOE BOCK
Responsible Party Title:	Not reported
Responsible Party Telphone:	800-553-4372
Responsible Party Street:	Not reported
Responsible Party Municipality:	CLEVELAND
Responsible Party State:	OH
Responsible Party Zip:	Not reported
Responsible City,St,Zip:	CLEVELAND, OH
Responsible Party County:	Not reported
Local Municipality:	Not reported
Local Municipality Name:	NEWARK CITY
Local Municipality Title:	OPER 48
Local Municipality Phone:	201-733-7400
Local Municipality Date:	12/23/1993
Local Municipality Time:	0933
Incident Name:	Not reported
Incident Referred To:	DRPSR
Incident Region:	BFO-SA
Incident Phone:	Faxed,Mailed
Incident Date:	12/23/1993
Comments: Not reported	
Date A310 Letter Printed:	Not reported
Date Local Authority Was Notified:	Not reported
Date Update:	Not reported
Date Report Faxed to Local Authority:	Not reported
Local Authority Notification Date:	Not reported
Reporter Name:	Not reported
Reporter Type:	Not reported
Rep Received Date:	Not reported
Reporter Title:	Not reported
Reporter Orgzn:	Not reported
Reporter Address:	Not reported
Reporter City,St,Zip:	Not reported
Reporter County:	Not reported
Incident Type:	Not reported
Incident Status:	Not reported
Incident Source Category:	Not reported
Incident Source Name:	Not reported
Incident Source Address:	Not reported
Incident Source Address 2:	Not reported
Incident Source City,St,Zip:	Not reported
Incident Source County:	Not reported
DEP Requested:	Not reported
Confidential:	Not reported

---

870 **NJDEPE - SITE 093** **RCRA NonGen / NLR** **1001028072**
Target **COMMUNIPAW AVE & PHILLIPS ST** **NJR000006791**
Property **JERSEY CITY, NJ 07302**

Actual: **16 ft.**
Focus Map: **10**

RCRA NonGen / NLR:

Date Form Received by Agency:		2007-01-01 00:00:00.0
Handler Name:	NJDEPE - SITE 093	
Handler Address:		COMMUNIPAW AVE & PHILLIPS ST
Handler City,State,Zip:		JERSEY CITY, NJ 07302
EPA ID:		NJR000006791
Contact Name:		Not reported
Contact Address:		E STATE ST - CN413
Contact City,State,Zip:		TRENTON, NJ 08625

NJDEPE - SITE 093 (Continued) **1001028072**

Contact Telephone:	Not reported
Contact Fax:	Not reported
Contact Email:	Not reported
Contact Title:	Not reported
EPA Region:	02
Land Type:	Municipal
Federal Waste Generator Description:	Not a generator, verified
Non-Notifier:	Not reported
Biennial Report Cycle:	Not reported
Accessibility:	Not reported
Active Site Indicator:	Not reported
State District Owner:	NJ
State District:	NORTHERN
Mailing Address:	E STATE ST - CN413
Mailing City,State,Zip:	TRENTON, NJ 08625
Owner Name:	JERSEY CITY SEWERAGE AUTH
Owner Type:	Municipal
Operator Name:	JERSEY CITY SEWERAGE AUTH
Operator Type:	Municipal
Short-Term Generator Activity:	No
Importer Activity:	No
Mixed Waste Generator:	No
Transporter Activity:	No
Transfer Facility Activity:	No
Recycler Activity with Storage:	No
Small Quantity On-Site Burner Exemption:	No
Smelting Melting and Refining Furnace Exemption:	No
Underground Injection Control:	No
Off-Site Waste Receipt:	No
Universal Waste Indicator:	No
Universal Waste Destination Facility:	No
Federal Universal Waste:	No
Active Site Fed-Reg Treatment Storage and Disposal Facility:	Not reported
Active Site Converter Treatment storage and Disposal Facility:	Not reported
Active Site State-Reg Treatment Storage and Disposal Facility:	Not reported
Active Site State-Reg Handler:	---
Federal Facility Indicator:	Not reported
Hazardous Secondary Material Indicator:	NN
Sub-Part K Indicator:	Not reported
Commercial TSD Indicator:	No
Treatment Storage and Disposal Type:	Not reported
2018 GPRA Permit Baseline:	Not on the Baseline
2018 GPRA Renewals Baseline:	Not on the Baseline
Permit Renewals Workload Universe:	Not reported
Permit Workload Universe:	Not reported
Permit Progress Universe:	Not reported
Post-Closure Workload Universe:	Not reported
Closure Workload Universe:	Not reported
202 GPRA Corrective Action Baseline:	No
Corrective Action Workload Universe:	No
Subject to Corrective Action Universe:	No
Non-TSDFs Where RCRA CA has Been Imposed Universe:	No
TSDFs Potentially Subject to CA Under 3004 (u)/(v) Universe:	No
TSDFs Only Subject to CA under Discretionary Auth Universe:	No
Corrective Action Priority Ranking:	No NCAPS ranking
Environmental Control Indicator:	No
Institutional Control Indicator:	No

NJDEPE - SITE 093 (Continued) **1001028072**

Human Exposure Controls Indicator:	N/A
Groundwater Controls Indicator:	N/A
Operating TSDF Universe:	Not reported
Full Enforcement Universe:	Not reported
Significant Non-Complier Universe:	No
Unaddressed Significant Non-Complier Universe:	No
Addressed Significant Non-Complier Universe:	No
Significant Non-Complier With a Compliance Schedule Universe:	No
Financial Assurance Required:	Not reported
Handler Date of Last Change:	2008-06-26 00:00:00.0
Recognized Trader-Importer:	No
Recognized Trader-Exporter:	No
Importer of Spent Lead Acid Batteries:	No
Exporter of Spent Lead Acid Batteries:	No
Recycler Activity Without Storage:	Not reported
Manifest Broker:	Not reported
Sub-Part P Indicator:	Not reported

Hazardous Waste Summary:

Waste Code:	D000
Waste Description:	Not Defined
Waste Code:	D007
Waste Description:	CHROMIUM

Handler - Owner Operator:

Owner/Operator Indicator:	Owner
Owner/Operator Name:	JERSEY CITY SEWERAGE AUTH
Legal Status:	Municipal
Date Became Current:	Not reported
Date Ended Current:	Not reported
Owner/Operator Address:	575 STATE HWY 440
Owner/Operator City,State,Zip:	JERSEY CITY, NJ 07305
Owner/Operator Telephone:	201-555-1212
Owner/Operator Telephone Ext:	Not reported
Owner/Operator Fax:	Not reported
Owner/Operator Email:	Not reported
Owner/Operator Indicator:	Owner
Owner/Operator Name:	JERSEY CITY SEWERAGE AUTH
Legal Status:	Municipal
Date Became Current:	Not reported
Date Ended Current:	Not reported
Owner/Operator Address:	575 STATE HWY 440
Owner/Operator City,State,Zip:	JERSEY CITY, NJ 07305
Owner/Operator Telephone:	201-555-1212
Owner/Operator Telephone Ext:	Not reported
Owner/Operator Fax:	Not reported
Owner/Operator Email:	Not reported
Owner/Operator Indicator:	Operator
Owner/Operator Name:	JERSEY CITY SEWERAGE AUTH
Legal Status:	Municipal
Date Became Current:	Not reported
Date Ended Current:	Not reported

NJDEPE - SITE 093 (Continued) **1001028072**

Owner/Operator Address:	575 STATE HWY 440
Owner/Operator City,State,Zip:	JERSEY CITY, NJ 07305
Owner/Operator Telephone:	201-555-1212
Owner/Operator Telephone Ext:	Not reported
Owner/Operator Fax:	Not reported
Owner/Operator Email:	Not reported

Historic Generators:

Receive Date:	2006-01-01 00:00:00.0
Handler Name: NJDEPE - SITE 093	
Federal Waste Generator Description:	Not a generator, verified
State District Owner:	NJ
Large Quantity Handler of Universal Waste:	No
Recognized Trader Importer:	No
Recognized Trader Exporter:	No
Spent Lead Acid Battery Importer:	No
Spent Lead Acid Battery Exporter:	No
Current Record:	No
Non Storage Recycler Activity:	Not reported
Electronic Manifest Broker:	Not reported

Receive Date:	2007-01-01 00:00:00.0
Handler Name: NJDEPE - SITE 093	
Federal Waste Generator Description:	Not a generator, verified
State District Owner:	NJ
Large Quantity Handler of Universal Waste:	No
Recognized Trader Importer:	No
Recognized Trader Exporter:	No
Spent Lead Acid Battery Importer:	No
Spent Lead Acid Battery Exporter:	No
Current Record:	Yes
Non Storage Recycler Activity:	Not reported
Electronic Manifest Broker:	Not reported

Receive Date:	1995-08-25 00:00:00.0
Handler Name: NJDEPE - SITE 093	
Federal Waste Generator Description:	Large Quantity Generator
State District Owner:	NJ
Large Quantity Handler of Universal Waste:	No
Recognized Trader Importer:	No
Recognized Trader Exporter:	No
Spent Lead Acid Battery Importer:	No
Spent Lead Acid Battery Exporter:	No
Current Record:	No
Non Storage Recycler Activity:	Not reported
Electronic Manifest Broker:	Not reported

List of NAICS Codes and Descriptions:

NAICS Codes:	No NAICS Codes Found

Facility Has Received Notices of Violations:

Violations:	No Violations Found

Evaluation Action Summary:

Evaluations:	No Evaluations Found

CK871 **ON SIDE OF ROADWAY-EXIT 14** **NJ SPILLS** **S102220348**
Target **MM 104.8 SB OUTER** **N/A**
Property **NEWARK, NJ**

Site 8 of 9 in cluster CK

Actual: **18 ft.**

Focus Map: **7**

NJ SPILL:

Name:	ON SIDE OF ROADWAY-EXIT 14
Address:	MM 104.8 SB OUTER
City,State,Zip:	NEWARK, NJ
Trenton Dispatch Log Number:	16198
Case Number:	95-10-11-0213-09
Notify Type:	Not reported
Date Received:	10/11/1995
Location:	Other
Other Location:	Not reported
Incident Date:	10/11/1995
Incident Time:	0111
A310 Letter:	Yes
Ref. Code:	101
COMU:	0714
CAS Number:	Not reported
Hazardous:	Not reported
Incident Location:	Not reported
Facility Type:	Commercial
Facility Phone:	Not reported
Substance(s):	DIESEL FUEL
Substance Type:	Liquid
Substance Identity:	Known
TCPA Chemical:	No
Hazrds Material:	Yes
Amnt Released:	50 GAL
Release VE:	Estimate
Contained:	Yes
Release Type:	Terminated
Incident Desc:	Spill
Status at Spill:	SPILL DUE TO RUPTURED SADDLE TANK,FLEET WASH INC TO DO CLEANUP.2 GAL CONTAINED IN STORM DRAIN.
NJ Spill Date:	Not reported
NJ Spill Time:	Not reported
NJ Spill Name:	Not reported
NJ Spill Title:	Not reported
NJ Spill Phone:	Not reported
Other Date:	Not reported
Other Time:	Not reported
Other Name:	Not reported
Other Title:	Not reported
Other Phone:	Not reported
Injuries:	No
Public Exposure:	Yes
Road Closed:	Not reported
Facility Evacuation:	No
Receiving Water:	NONE
Public Evacuation:	No
Police at Scene:	No
Firemen at Scene:	No
Contamination of:	Land
Nature of Incident:	Other
Wind Direction/Speed:	Not reported

ON SIDE OF ROADWAY-EXIT 14 (Continued) **S102220348**

Assistance Requested:	No
Memo. Of Understanding:	Not reported
Drill/trng Exercise:	Not reported
Operator:	SELL
Contact Name:	Not reported
Caller Name:	REDACTED
Caller Title:	Not reported
Caller Address:	Not reported
Caller City,St,Zip:	Not reported
Caller Phone:	Not reported
Responsible Party:	Known
Responsible Party Name:	PENSKE TRUCK LEASE
Responsible Party Contact:	ROBERT POLLARA
Responsible Party Title:	MGR
Responsible Party Telphone:	908-754-1818
Responsible Party Street:	UNK
Responsible Party Municipality:	UNK
Responsible Party State:	NJ
Responsible Party Zip:	Not reported
Responsible City,St,Zip:	UNK, NJ
Responsible Party County:	UNK
Local Municipality:	Not reported
Local Municipality Name:	NEWARK CITY
Local Municipality Title:	DISP 80
Local Municipality Phone:	201-733-7400
Local Municipality Date:	10/11/1995
Local Municipality Time:	0259
Incident Name:	Not reported
Incident Referred To:	DRPSR
Incident Region:	BFO-CAS
Incident Phone:	Faxed,Mailed
Incident Date:	10/11/1995
Comments: Not reported	
Date A310 Letter Printed:	Not reported
Date Local Authority Was Notified:	Not reported
Date Update:	Not reported
Date Report Faxed to Local Authority:	Not reported
Local Authority Notification Date:	Not reported
Reporter Name:	Not reported
Reporter Type:	Not reported
Rep Received Date:	Not reported
Reporter Title:	Not reported
Reporter Orgzn:	Not reported
Reporter Address:	Not reported
Reporter City,St,Zip:	Not reported
Reporter County:	Not reported
Incident Type:	Not reported
Incident Status:	Not reported
Incident Source Category:	Not reported
Incident Source Name:	Not reported
Incident Source Address:	Not reported
Incident Source Address 2:	Not reported
Incident Source City,St,Zip:	Not reported
Incident Source County:	Not reported
DEP Requested:	Not reported
Confidential:	Not reported

CK872 **ON SIDE OF ROADWAY/EXIT 14** **NJ SPILLS** **S102220350**
Target **SB-MM 104.8 OUTER** **N/A**
Property **NEWARK, NJ**

Site 9 of 9 in cluster CK

Actual: **18 ft.**

Focus Map: **7**

NJ SPILL:

Name:	ON SIDE OF ROADWAY/EXIT 14
Address:	SB-MM 104.8 OUTER
City,State,Zip:	NEWARK, NJ
Trenton Dispatch Log Number:	16200
Case Number:	95-10-11-0319-17
Notify Type:	Not reported
Date Received:	10/11/1995
Location:	Other
Other Location:	Not reported
Incident Date:	10/11/1995
Incident Time:	0200
A310 Letter:	No
Ref. Code:	101
COMU:	0714
CAS Number:	Not reported
Hazardous:	Not reported
Incident Location:	Not reported
Facility Type:	Commercial
Facility Phone:	Not reported
Substance(s):	DIESEL FUEL
Substance Type:	Liquid
Substance Identity:	Known
TCPA Chemical:	No
Hazrds Material:	Yes
Amnt Released:	50 GAL
Release VE:	Estimate
Contained:	Yes
Release Type:	Terminated
Incident Desc:	Spill
Status at Spill:	SPILL ON SIDE OF ROADWAY DUE TO RUPTURED SADDLE TANK,SMALL AMT CONTAINED IN STORM DRAIN.
NJ Spill Date:	Not reported
NJ Spill Time:	Not reported
NJ Spill Name:	Not reported
NJ Spill Title:	Not reported
NJ Spill Phone:	Not reported
Other Date:	Not reported
Other Time:	Not reported
Other Name:	Not reported
Other Title:	Not reported
Other Phone:	Not reported
Injuries:	No
Public Exposure:	Yes
Road Closed:	Not reported
Facility Evacuation:	No
Receiving Water:	NONE
Public Evacuation:	No
Police at Scene:	No
Firemen at Scene:	No
Contamination of:	Land
Nature of Incident:	Other
Wind Direction/Speed:	Not reported

ON SIDE OF ROADWAY/EXIT 14 (Continued) **S102220350**

Assistance Requested:	No
Memo. Of Understanding:	Not reported
Drill/trng Exercise:	Not reported
Operator:	SELL
Contact Name:	Not reported
Caller Name:	REDACTED
Caller Title:	Not reported
Caller Address:	Not reported
Caller City,St,Zip:	Not reported
Caller Phone:	Not reported
Responsible Party:	Known
Responsible Party Name:	METROPLEX DIST CO
Responsible Party Contact:	DOMINICK CANDITTO
Responsible Party Title:	TRANSPORT MG
Responsible Party Telphone:	908-549-5000
Responsible Party Street:	1 GORMET LANE
Responsible Party Municipality:	EDISON
Responsible Party State:	NJ
Responsible Party Zip:	Not reported
Responsible City,St,Zip:	EDISON, NJ
Responsible Party County:	MIDDLESEX
Local Municipality:	Not reported
Local Municipality Name:	NEWARK CITY
Local Municipality Title:	REF-16198
Local Municipality Phone:	201-733-7400
Local Municipality Date:	10/11/1995
Local Municipality Time:	Not reported
Incident Name:	Not reported
Incident Referred To:	DRPSR
Incident Region:	BFO-CAS
Incident Phone:	Faxed,Mailed
Incident Date:	10/11/1995
Comments: Not reported	
Date A310 Letter Printed:	Not reported
Date Local Authority Was Notified:	Not reported
Date Update:	Not reported
Date Report Faxed to Local Authority:	Not reported
Local Authority Notification Date:	Not reported
Reporter Name:	Not reported
Reporter Type:	Not reported
Rep Received Date:	Not reported
Reporter Title:	Not reported
Reporter Orgzn:	Not reported
Reporter Address:	Not reported
Reporter City,St,Zip:	Not reported
Reporter County:	Not reported
Incident Type:	Not reported
Incident Status:	Not reported
Incident Source Category:	Not reported
Incident Source Name:	Not reported
Incident Source Address:	Not reported
Incident Source Address 2:	Not reported
Incident Source City,St,Zip:	Not reported
Incident Source County:	Not reported
DEP Requested:	Not reported
Confidential:	Not reported

CN873 **EMERY FREIGHT TERMINAL** **NJ SPILLS** **U003563892**
Target **100 PORT ST** **N/A**
Property **NEWARK, NJ 07105**

Site 1 of 26 in cluster CN

Actual: **14 ft.**

Focus Map: **7**

NJ SPILL:

Name:	EMERY FREIGHT TERMINAL
Address:	100 PORT ST
City,State,Zip:	NEWARK, NJ 07105
Trenton Dispatch Log Number:	89296
Case Number:	01-12-15-1633-21
Notify Type:	Other
Date Received:	12/15/2001
Location:	Facility
Other Location:	Not reported
Incident Date:	12/15/2001
Incident Time:	0030
A310 Letter:	True
Ref. Code:	101
COMU:	0714
CAS Number:	Not reported
Hazardous:	No
Incident Location:	Not reported
Facility Type:	Industrial
Facility Phone:	Not reported
Substance(s):	Not reported
Substance Type:	Not reported
Substance Identity:	Not reported
TCPA Chemical:	Not reported
Hazrds Material:	Not reported
Amnt Released:	Not reported
Release VE:	Not reported
Contained:	Not reported
Release Type:	Not reported
Incident Desc:	Not reported
Status at Spill:	SADDLE TANK FAILURE CAUSED SPILL. CLEAN UP IN PROGRESS BY FLEETWASH CO.
NJ Spill Date:	Not reported
NJ Spill Time:	Not reported
NJ Spill Name:	Not reported
NJ Spill Title:	Not reported
NJ Spill Phone:	Not reported
Other Date:	Not reported
Other Time:	Not reported
Other Name:	Not reported
Other Title:	Not reported
Other Phone:	Not reported
Injuries:	No
Public Exposure:	No
Road Closed:	No
Facility Evacuation:	No
Receiving Water:	Not reported
Public Evacuation:	No
Police at Scene:	No
Firemen at Scene:	No
Contamination of:	Land
Nature of Incident:	Not reported
Wind Direction/Speed:	0

EMERY FREIGHT TERMINAL (Continued) **U003563892**

Assistance Requested:	No
Memo. Of Understanding:	No
Drill/trng Exercise:	No
Operator:	CHRIS
Contact Name:	Not reported
Caller Name:	REDACTED
Caller Title:	Not reported
Caller Address:	Not reported
Caller City,St,Zip:	Not reported
Caller Phone:	Not reported
Responsible Party:	Known
Responsible Party Name:	EMERY FREIGHT TERMIN
Responsible Party Contact:	BOB JOHNSON
Responsible Party Title:	Not reported
Responsible Party Telphone:	937-264-6286
Responsible Party Street:	1 EMERY PLAZA
Responsible Party Municipality:	BANDALIA
Responsible Party State:	OH
Responsible Party Zip:	45377
Responsible City,St,Zip:	BANDALIA, OH
Responsible Party County:	Not reported
Local Municipality:	No
Local Municipality Name:	Not reported
Local Municipality Title:	Not reported
Local Municipality Phone:	Not reported
Local Municipality Date:	Not reported
Local Municipality Time:	Not reported
Incident Name:	Not reported
Incident Referred To:	Not reported
Incident Region:	Not reported
Incident Phone:	Not reported
Incident Date:	Not reported
Comments: Not reported	
Date A310 Letter Printed:	Not reported
Date Local Authority Was Notified:	Not reported
Date Update:	Not reported
Date Report Faxed to Local Authority:	Not reported
Local Authority Notification Date:	Not reported
Reporter Name:	Not reported
Reporter Type:	Not reported
Rep Received Date:	Not reported
Reporter Title:	Not reported
Reporter Orgzn:	Not reported
Reporter Address:	Not reported
Reporter City,St,Zip:	Not reported
Reporter County:	Not reported
Incident Type:	Not reported
Incident Status:	Not reported
Incident Source Category:	Not reported
Incident Source Name:	Not reported
Incident Source Address:	Not reported
Incident Source Address 2:	Not reported
Incident Source City,St,Zip:	Not reported
Incident Source County:	Not reported
DEP Requested:	Not reported
Confidential:	Not reported

CN874 **EMERY WORLDWIDE A CF CO** **NJ HIST LUST** **1000543027**
Target **100 PORT ST** **RCRA NonGen / NLR** **NJD986615292**
Property **NEWARK, NJ 07114**

Site 2 of 26 in cluster CN

Actual:
14 ft.

Focus Map:
7

LUST HIST:

Case ID:	90-02-22-1449
Lead Program Assigned:	Bureau of Underground Storage Tanks
Facility Status:	**Site Issued Letter of No Further Action for Area(s) Of Concern**
UST ID:	0055488
TMS Number:	C91-4229
Remedial Level:	Site has more than 1 area of concern or more than 1 media of concern.
Case Manager:	Not reported
Facility Phone:	Not reported
No Further Action:	9/30/1993 0:00:00
RAW Approved:	Not reported
CEA:	Not reported
Date CEA Lifted:	Not reported
Dead Notice:	Not reported

RCRA NonGen / NLR:

Date Form Received by Agency:	2007-01-01 00:00:00.0
Handler Name:	EMERY WORLDWIDE A CF CO
Handler Address:	100 PORT ST
Handler City,State,Zip:	NEWARK, NJ 07114
EPA ID:	NJD986615292
Contact Name:	Not reported
Contact Address:	PORT ST
Contact City,State,Zip:	NEWARK, NJ 07114
Contact Telephone:	Not reported
Contact Fax:	Not reported
Contact Email:	Not reported
Contact Title:	Not reported
EPA Region:	02
Land Type:	Not reported
Federal Waste Generator Description:	Not a generator, verified
Non-Notifier:	Not reported
Biennial Report Cycle:	Not reported
Accessibility:	Not reported
Active Site Indicator:	Not reported
State District Owner:	NJ
State District:	NORTHERN
Mailing Address:	PORT ST
Mailing City,State,Zip:	NEWARK, NJ 07114
Owner Name:	CONSOLIDATED FREIGHTWAYS INC
Owner Type:	Private
Operator Name:	CONSOLIDATED FREIGHTWAYS INC
Operator Type:	Private
Short-Term Generator Activity:	No
Importer Activity:	No
Mixed Waste Generator:	No
Transporter Activity:	No
Transfer Facility Activity:	No
Recycler Activity with Storage:	No
Small Quantity On-Site Burner Exemption:	No
Smelting Melting and Refining Furnace Exemption:	No
Underground Injection Control:	No
Off-Site Waste Receipt:	No

EMERY WORLDWIDE A CF CO (Continued) **1000543027**

Universal Waste Indicator:	No
Universal Waste Destination Facility:	No
Federal Universal Waste:	No
Active Site Fed-Reg Treatment Storage and Disposal Facility:	Not reported
Active Site Converter Treatment storage and Disposal Facility:	Not reported
Active Site State-Reg Treatment Storage and Disposal Facility:	Not reported
Active Site State-Reg Handler:	---
Federal Facility Indicator:	Not reported
Hazardous Secondary Material Indicator:	NN
Sub-Part K Indicator:	Not reported
Commercial TSD Indicator:	No
Treatment Storage and Disposal Type:	Not reported
2018 GPRA Permit Baseline:	Not on the Baseline
2018 GPRA Renewals Baseline:	Not on the Baseline
Permit Renewals Workload Universe:	Not reported
Permit Workload Universe:	Not reported
Permit Progress Universe:	Not reported
Post-Closure Workload Universe:	Not reported
Closure Workload Universe:	Not reported
202 GPRA Corrective Action Baseline:	No
Corrective Action Workload Universe:	No
Subject to Corrective Action Universe:	No
Non-TSDFs Where RCRA CA has Been Imposed Universe:	No
TSDFs Potentially Subject to CA Under 3004 (u)/(v) Universe:	No
TSDFs Only Subject to CA under Discretionary Auth Universe:	No
Corrective Action Priority Ranking:	No NCAPS ranking
Environmental Control Indicator:	No
Institutional Control Indicator:	No
Human Exposure Controls Indicator:	N/A
Groundwater Controls Indicator:	N/A
Operating TSDF Universe:	Not reported
Full Enforcement Universe:	Not reported
Significant Non-Complier Universe:	No
Unaddressed Significant Non-Complier Universe:	No
Addressed Significant Non-Complier Universe:	No
Significant Non-Complier With a Compliance Schedule Universe:	No
Financial Assurance Required:	Not reported
Handler Date of Last Change:	2008-06-26 00:00:00.0
Recognized Trader-Importer:	No
Recognized Trader-Exporter:	No
Importer of Spent Lead Acid Batteries:	No
Exporter of Spent Lead Acid Batteries:	No
Recycler Activity Without Storage:	Not reported
Manifest Broker:	Not reported
Sub-Part P Indicator:	Not reported

Hazardous Waste Summary:

Waste Code:	X003
Waste Description:	Not Defined

Handler - Owner Operator:

Owner/Operator Indicator:	Owner
Owner/Operator Name:	CONSOLIDATED FREIGHTWAYS INC
Legal Status:	Private
Date Became Current:	Not reported

EMERY WORLDWIDE A CF CO (Continued) **1000543027**

Date Ended Current:	Not reported
Owner/Operator Address:	3240 HILLVIEW AVE
Owner/Operator City,State,Zip:	PALO ALTO, CA 94304
Owner/Operator Telephone:	415-949-2900
Owner/Operator Telephone Ext:	Not reported
Owner/Operator Fax:	Not reported
Owner/Operator Email:	Not reported

Owner/Operator Indicator:	Owner
Owner/Operator Name:	CONSOLIDATED FREIGHTWAYS INC
Legal Status:	Private
Date Became Current:	Not reported
Date Ended Current:	Not reported
Owner/Operator Address:	3240 HILLVIEW AVE
Owner/Operator City,State,Zip:	PALO ALTO, CA 94304
Owner/Operator Telephone:	415-949-2900
Owner/Operator Telephone Ext:	Not reported
Owner/Operator Fax:	Not reported
Owner/Operator Email:	Not reported

Owner/Operator Indicator:	Operator
Owner/Operator Name:	CONSOLIDATED FREIGHTWAYS INC
Legal Status:	Private
Date Became Current:	Not reported
Date Ended Current:	Not reported
Owner/Operator Address:	3240 HILLVIEW AVE
Owner/Operator City,State,Zip:	PALO ALTO, CA 94304
Owner/Operator Telephone:	415-949-2900
Owner/Operator Telephone Ext:	Not reported
Owner/Operator Fax:	Not reported
Owner/Operator Email:	Not reported

Historic Generators:

Receive Date:	2006-01-01 00:00:00.0
Handler Name:	EMERY WORLDWIDE A CF CO
Federal Waste Generator Description:	Not a generator, verified
State District Owner:	NJ
Large Quantity Handler of Universal Waste:	No
Recognized Trader Importer:	No
Recognized Trader Exporter:	No
Spent Lead Acid Battery Importer:	No
Spent Lead Acid Battery Exporter:	No
Current Record:	No
Non Storage Recycler Activity:	Not reported
Electronic Manifest Broker:	Not reported

Receive Date:	2007-01-01 00:00:00.0
Handler Name:	EMERY WORLDWIDE A CF CO
Federal Waste Generator Description:	Not a generator, verified
State District Owner:	NJ
Large Quantity Handler of Universal Waste:	No
Recognized Trader Importer:	No
Recognized Trader Exporter:	No
Spent Lead Acid Battery Importer:	No
Spent Lead Acid Battery Exporter:	No
Current Record:	Yes
Non Storage Recycler Activity:	Not reported

EMERY WORLDWIDE A CF CO (Continued) **1000543027**

Electronic Manifest Broker: Not reported

Receive Date: 1991-09-11 00:00:00.0
Handler Name: EMERY WORLDWIDE A CF CO
Federal Waste Generator Description: Large Quantity Generator
State District Owner: NJ
Large Quantity Handler of Universal Waste: No
Recognized Trader Importer: No
Recognized Trader Exporter: No
Spent Lead Acid Battery Importer: No
Spent Lead Acid Battery Exporter: No
Current Record: No
Non Storage Recycler Activity: Not reported
Electronic Manifest Broker: Not reported

Receive Date: 1994-12-06 00:00:00.0
Handler Name: EMERY WORLDWIDE
Federal Waste Generator Description: Large Quantity Generator
State District Owner: NJ
Large Quantity Handler of Universal Waste: No
Recognized Trader Importer: No
Recognized Trader Exporter: No
Spent Lead Acid Battery Importer: No
Spent Lead Acid Battery Exporter: No
Current Record: No
Non Storage Recycler Activity: Not reported
Electronic Manifest Broker: Not reported

List of NAICS Codes and Descriptions:
NAICS Code: 49211
NAICS Description: COURIERS AND EXPRESS DELIVERY SERVICES

Facility Has Received Notices of Violations:
Violations: No Violations Found

Evaluation Action Summary:
Evaluations: No Evaluations Found

CN875 **UPS CARTAGE SERVICES INC- NJNWK** **FINDS** **1024218008**
Target **100 PORT ST** **N/A**
Property **NEWARK CITY, NJ 07114**

Site 3 of 26 in cluster CN

Actual: **14 ft.**

FINDS:
Registry ID: 110070212862

Focus Map: **7**

Click Here:

Environmental Interest/Information System:
US National Pollutant Discharge Elimination System (NPDES) module of the Compliance Information System (ICIS) tracks surface water permits issued under the Clean Water Act. Under NPDES, all facilities that discharge pollutants from any point source into waters of the United States are required to obtain a permit. The permit will likely contain limits on what can be discharged, impose monitoring and reporting

UPS CARTAGE SERVICES INC- NJNWK (Continued) **1024218008**

requirements, and include other provisions to ensure that the discharge does not adversely affect water quality.

Click this hyperlink while viewing on your computer to access additional FINDS: detail in the EDR Site Report.

CN876 **HMIRS** **94030923**
Target Property **100 PORT ST** **N/A**
NEWARK, NJ

Site 4 of 26 in cluster CN

Actual:
14 ft.

Focus Map:
7

Click this hyperlink while viewing on your computer to access additional HMIRS detail in the EDR Site Report.

CN877 **UPS CARTAGE SERVICES INC- NJNWK** **NJ SHWS** **S101993798**
Target Property **100 PORT ST** **NJ SPILLS** **N/A**
NEWARK, NJ 07114 **NJ Release**
NJ NPDES

Site 5 of 26 in cluster CN

Actual:
14 ft.

Focus Map:
7

SHWS:

Name:	EMERY WORLDWIDE
Address:	100 PORT ST
City,State,Zip:	NEWARK CITY, NJ
Site ID:	120396
Status:	Closed
Home Owner:	No
PI Number:	005548

Detail As Of April 2012:

X Coord Site:	Not reported
X Coord PI:	Not reported
Y Coord Site:	Not reported
Y Coord PI:	Not reported

NJ SPILL:

Name:	NEWARK AIRPORT
Address:	100 PORT ST
City,State,Zip:	NEWARK CITY, NJ
Trenton Dispatch Log Number:	14593
Case Number:	89-12-28-1021
Notify Type:	Not reported
Date Received:	12/28/1989
Location:	Facility
Other Location:	Not reported
Incident Date:	12/28/1989
Incident Time:	0030
A310 Letter:	Yes
Ref. Code:	014
COMU:	0714
CAS Number:	Not reported
Hazardous:	Not reported

UPS CARTAGE SERVICES INC- NJNWK (Continued) **S101993798**

Incident Location:	Not reported
Facility Type:	Municipal
Facility Phone:	201-961-3590
Substance(s):	OIL DIESEL
Substance Type:	Liquid
Substance Identity:	Known
TCPA Chemical:	No
Hazrds Material:	Yes
Amnt Released:	20 GAL
Release VE:	Estimate
Contained:	Yes
Release Type:	Terminated
Incident Desc:	Spill
Status at Spill:	Not reported
NJ Spill Date:	1989-12-28 00:00:00
NJ Spill Time:	Not reported
NJ Spill Name:	Not reported
NJ Spill Title:	OEM
NJ Spill Phone:	Not reported
Other Date:	Not reported
Other Time:	Not reported
Other Name:	Not reported
Other Title:	Not reported
Other Phone:	Not reported
Injuries:	No
Public Exposure:	No
Road Closed:	Not reported
Facility Evacuation:	No
Receiving Water:	Not reported
Public Evacuation:	No
Police at Scene:	No
Firemen at Scene:	Yes
Contamination of:	Not reported
Nature of Incident:	Facility
Wind Direction/Speed:	0
Assistance Requested:	No
Memo. Of Understanding:	Not reported
Drill/trng Exercise:	Not reported
Operator:	LEE
Contact Name:	Not reported
Caller Name:	REDACTED
Caller Title:	Not reported
Caller Address:	Not reported
Caller City,St,Zip:	Not reported
Caller Phone:	Not reported
Responsible Party:	Known
Responsible Party Name:	NEWARK AIRPORT
Responsible Party Contact:	HAROLD GREINER
Responsible Party Title:	Not reported
Responsible Party Telphone:	201-961-3590
Responsible Party Street:	100 PORT ST
Responsible Party Municipality:	NEWARK CITY
Responsible Party State:	NJ
Responsible Party Zip:	Not reported
Responsible City,St,Zip:	NEWARK CITY, NJ
Responsible Party County:	ESSEX
Local Municipality:	Not reported

UPS CARTAGE SERVICES INC- NJNWK (Continued) **S101993798**

Local Municipality Name:	OP 106
Local Municipality Title:	NEWARK CITY
Local Municipality Phone:	201-733-6000
Local Municipality Date:	12/28/1989
Local Municipality Time:	1032
Incident Name:	Not reported
Incident Referred To:	DHWM
Incident Region:	Metro
Incident Phone:	OFFICE
Incident Date:	12/28/1989
Comments: Not reported	
Date A310 Letter Printed:	Not reported
Date Local Authority Was Notified:	Not reported
Date Update:	Not reported
Date Report Faxed to Local Authority:	Not reported
Local Authority Notification Date:	Not reported
Reporter Name:	Not reported
Reporter Type:	Not reported
Rep Received Date:	Not reported
Reporter Title:	Not reported
Reporter Orgzn:	Not reported
Reporter Address:	Not reported
Reporter City,St,Zip:	Not reported
Reporter County:	Not reported
Incident Type:	Not reported
Incident Status:	Not reported
Incident Source Category:	Not reported
Incident Source Name:	Not reported
Incident Source Address:	Not reported
Incident Source Address 2:	Not reported
Incident Source City,St,Zip:	Not reported
Incident Source County:	Not reported
DEP Requested:	Not reported
Confidential:	Not reported

Name:	EMERY WRD WIDE FREIGHT
Address:	100 PORT ST
City,State,Zip:	NEWARK, NJ
Trenton Dispatch Log Number:	15996
Case Number:	95-10-6-1330-40
Notify Type:	Not reported
Date Received:	10/06/1995
Location:	Facility
Other Location:	Not reported
Incident Date:	10/06/1995
Incident Time:	0900
A310 Letter:	Yes
Ref. Code:	101
COMU:	0714
CAS Number:	Not reported
Hazardous:	Not reported
Incident Location:	Not reported
Facility Type:	Industrial
Facility Phone:	Not reported
Substance(s):	POLYETHYLENE OXIDE
Substance Type:	Solid
Substance Identity:	Known

UPS CARTAGE SERVICES INC- NJNWK (Continued) **S101993798**

TCPA Chemical:	Unknown
Hazrds Material:	Unknown
Amnt Released:	1 LB
Release VE:	Estimate
Contained:	Yes
Release Type:	Terminated
Incident Desc:	Spill
Status at Spill:	LEAKING CONTAINER CAUSED SPILLAGE.FLEET WASH WILL BE DOING CLEANUP
NJ Spill Date:	Not reported
NJ Spill Time:	Not reported
NJ Spill Name:	Not reported
NJ Spill Title:	Not reported
NJ Spill Phone:	Not reported
Other Date:	Not reported
Other Time:	Not reported
Other Name:	Not reported
Other Title:	Not reported
Other Phone:	Not reported
Injuries:	Unknown
Public Exposure:	No
Road Closed:	Not reported
Facility Evacuation:	No
Receiving Water:	Not reported
Public Evacuation:	No
Police at Scene:	No
Firemen at Scene:	No
Contamination of:	Land
Nature of Incident:	Other
Wind Direction/Speed:	Not reported
Assistance Requested:	No
Memo. Of Understanding:	Not reported
Drill/trng Exercise:	Not reported
Operator:	JIMH
Contact Name:	Not reported
Caller Name:	REDACTED
Caller Title:	Not reported
Caller Address:	Not reported
Caller City,St,Zip:	Not reported
Caller Phone:	Not reported
Responsible Party:	Known
Responsible Party Name:	EMERY WRD WIDE FREIG
Responsible Party Contact:	CHARLES STROPPEL
Responsible Party Title:	MANAGER
Responsible Party Telphone:	201-565-9488
Responsible Party Street:	100 PORT ST
Responsible Party Municipality:	NEWARK
Responsible Party State:	NJ
Responsible Party Zip:	Not reported
Responsible City,St,Zip:	NEWARK, NJ
Responsible Party County:	ESSEX
Local Municipality:	Not reported
Local Municipality Name:	NEWARK CITY
Local Municipality Title:	OPER 42
Local Municipality Phone:	201-733-7400
Local Municipality Date:	10/06/1995
Local Municipality Time:	1337
Incident Name:	Not reported

UPS CARTAGE SERVICES INC- NJNWK (Continued) **S101993798**

Incident Referred To:	DRPSR
Incident Region:	BFO-CAS
Incident Phone:	Faxed,Mailed
Incident Date:	10/06/1995
Comments: Not reported	
Date A310 Letter Printed:	Not reported
Date Local Authority Was Notified:	Not reported
Date Update:	Not reported
Date Report Faxed to Local Authority:	1995-10-06 00:00:00
Local Authority Notification Date:	Not reported
Reporter Name:	Not reported
Reporter Type:	Not reported
Rep Received Date:	Not reported
Reporter Title:	Not reported
Reporter Orgzn:	Not reported
Reporter Address:	Not reported
Reporter City,St,Zip:	Not reported
Reporter County:	Not reported
Incident Type:	Not reported
Incident Status:	Not reported
Incident Source Category:	Not reported
Incident Source Name:	Not reported
Incident Source Address:	Not reported
Incident Source Address 2:	Not reported
Incident Source City,St,Zip:	Not reported
Incident Source County:	Not reported
DEP Requested:	Not reported
Confidential:	Not reported

NJ Release:

Name:	IN AREA OF EMERY WORLDWIDE
Address:	100 PORT ST
City,State,Zip:	NEWARK, NJ
Facility Type:	Industrial
Facility Phone:	201-565-9488
Incident Date:	09/16/1994
Incident Time:	1930
Trenton Dispatch Log Number:	16870
Case Number:	94-9-16-2012-39
Date Received:	09/16/1994
Nature of Incident:	Facility
Operator:	JOYCE
Incident Type:	Not reported
Incident Location:	Not reported
Location:	Facility
Other Location:	Not reported
Contact Name:	Not reported
Caller Name:	REDACTED
Caller Title:	Not reported
Caller Address:	Not reported
Caller City,St,Zip:	Not reported
Caller Telephone:	Not reported
Substance(s):	ODORS
Substance Type:	Not reported
Substance Identity:	Known
CAS Number:	Not reported
A310 Letter:	No

UPS CARTAGE SERVICES INC- NJNWK (Continued) **S101993798**

TCPA Chemical:	No
Hazrds Material:	No
COMU:	0714
Ref. Code:	003
Amt Released:	UNK
Contained:	No
Release Type:	Continuous
Release VE:	Not reported
Injuries:	No
Public Exposure:	Yes
Facility Evacuation:	No
Police at Scene:	No
Firemen at Scene:	No
Contamination of:	Air
Receiving Water:	Not reported
Status at Spill:	INSECTICIDE ODORS IN AREA CAUSING HEADACHES.
NJ Spill Date:	Not reported
NJ Spill Time:	Not reported
NJ Spill Name:	Not reported
NJ Spill Title:	Not reported
NJ Spill Phone:	Not reported
Other Date:	Not reported
Other Time:	Not reported
Other Name:	Not reported
Other Title:	Not reported
Other Telephone:	Not reported
Public Evacuation:	No
Assistance Requested:	Yes
Wind Direction/Speed:	Not reported
Local Municipality Notified:	Not reported
Local Municipality Name:	Not reported
Local Municipality Title:	Not reported
Local Municipality Telephone:	Not reported
Local Municipality Date:	Not reported
Local Municipality Time:	Not reported
Incident Description:	Odors
Incident Name:	Not reported
Incident Referred To:	OEP-AIR
Incident Region:	Metro
Incident Telephone:	Faxed,Mailed
Incident Date:	09/16/1994
Incident time:	Not reported
Incident ITM:	B
Comments: Not reported	
Date A310 Letter Printed:	Not reported
Date Local Authority Was Notified:	Not reported
Date Updated:	Not reported
Date Report Faxed to Local Authority:	Not reported
Local Authority Notification Date:	Not reported
Rep Receive Date:	Not reported
Reporter Type:	Not reported
Reporter Name:	Not reported
Reporter Title:	Not reported
Reporter Org:	Not reported
Reporter Address:	Not reported
Reporter City,St,Zip:	Not reported
Reporter County:	Not reported

UPS CARTAGE SERVICES INC- NJNWK (Continued) **S101993798**

Incident Status:	Not reported
Incident Category Source:	Not reported
Incident Source Name:	Not reported
Incident Source Address:	Not reported
Incident Source Address 2:	Not reported
Incident Source City,St,Zip:	Not reported
Incident Source County:	Not reported
DEP Requested:	Not reported
Confidential:	Not reported
Notify Type:	Not reported
Road Closed:	Not reported
Direction:	Not reported
Responsible Party:	UnKnown
Responsible Party Name:	Not reported
Responsible Party Contact:	Not reported
Responsible Party Title:	Not reported
Responsible Party Phone:	Not reported
Responsible Party Street:	Not reported
Responsible Party County:	Not reported
Responsible Party City,St,Zip:	Not reported
Memo. Of Understanding:	Not reported
Drill/trng Exercise:	Not reported
Hazardous:	Not reported

NJPDES:

Name:	EMERY WORLDWIDE - EMR
Address:	100 PORT STREET
City,State,Zip:	NEWARK, NJ 07114
NJPDES Permit Number:	NJ0131580
Facility Telephone:	2015650998
Facility Contact:	JOEL BARZYZ
Facility Municipality:	NEWARK
Facility Enforcement region:	NORTHERN
Discharger Classification:	Not reported
Discharger Category Code:	Not reported
Document Status:	Not reported
Facility Primary SIC code:	4213
Facility Ownership:	PRIVATE
Facility Discharge Basin code:	Not reported
Facility Discharge Basin name:	Not reported
Facility Lat/Long:	0 0
Site X Coordinate:	Not reported
Site X Coordinate:	Not reported
Facility Lot number:	Not reported
Facility Block number:	Not reported
Permittee Name:	EMERY WORLDWIDE - EWR
Permittee Address:	100 PORT STREET
Permittee PO Box:	Not reported
Permittee City,St,Zip:	NEWARK, NJ 07114 0000
Category Description:	NEW
Date Permit Application Received:	10/27/1997
Date Draft Permit Issued:	Not reported
Date Final Permit Issued:	10/30/1997
Date Final Permit Effective:	10/30/1997
Date Final Permit Expires:	01/31/2002
PI Number:	Not reported
Regional Office:	Not reported

UPS CARTAGE SERVICES INC- NJNWK (Continued) **S101993798**

Permit Category:	STORMWATER BASIC (GP)
Name:	UPS CARTAGE SERVICES INC- NJNWK
Address:	100 PORT ST
City,State,Zip:	NEWARK, NJ 07114
NJPDES Permit Number:	NJG0190454
Facility Telephone:	Not reported
Facility Contact:	Lisa Hoare
Facility Municipality:	Newark City
Facility Enforcement region:	Not reported
Discharger Classification:	Not reported
Discharger Category Code:	5G2
Document Status:	Approved
Facility Primary SIC code:	Not reported
Facility Ownership:	Not reported
Facility Discharge Basin code:	Not reported
Facility Discharge Basin name:	Not reported
Facility Lat/Long:	Not reported
Site X Coordinate:	587631
Site X Coordinate:	683584
Facility Lot number:	Not reported
Facility Block number:	Not reported
Permittee Name:	Not reported
Permittee Address:	Not reported
Permittee PO Box:	Not reported
Permittee City,St,Zip:	Not reported
Category Description:	Basic Industrial Stormwater GP - NJ0088315 (5G2)
Date Permit Application Received:	Not reported
Date Draft Permit Issued:	Not reported
Date Final Permit Issued:	Not reported
Date Final Permit Effective:	02/01/2018
Date Final Permit Expires:	01/31/2023
PI Number:	555029
Regional Office:	Northern
Permit Category:	Not reported

CN878 **HMIRS** **96020856**
Target Property **100 PORT STREET**
NEWARK, NJ **N/A**

Site 6 of 26 in cluster CN

Actual:
14 ft.

Focus Map:
7

Click this hyperlink while viewing on your computer to access additional HMIRS detail in the EDR Site Report.

CN879 **EMERY WORLDWIDE** **NJ UST** **U004242335**
Target **100 PORT ST** **N/A**
Property **NEWARK CITY, NJ 07114**

Site 7 of 26 in cluster CN

Actual:
14 ft.

Focus Map:
7

UST:
Facility ID: 005548

Contact:
Owner Name: Not Identified Not Identified
Organization: Not Identified
Contact Type(UST Reg): Facility Operator
Contact Address (UST Reg): Not reported
Contact Address 2 (UST Reg): Not reported
Conact City,St,Zip (UST Reg): Not reported

Owner Name: JAMES P HEATHERINGTO
Organization: 100 PORT STREET INC
Contact Type(UST Reg): Tank Owner
Contact Address (UST Reg): 100 PORT ST
Contact Address 2 (UST Reg): Not reported
Conact City,St,Zip (UST Reg): Newark, NJ 07114

Tanks:
Tank Id: TANK-1
Tank Number: E1
Tank Status: **Removed**
Tank Status Date: 02/28/1990
Install Date: 01/01/1977
Tank Contents: Unleaded Gasoline
Tank Size: 10000
Tank Compliance: No
Overfill: Yes
Compliance Monitoring?: No
Overfill Protection: Yes
Spill Containment: No
Tank Wellhead Protection: Not reported
Tank/Pipe Construction Type: Pipe Bare steel
Tank/Pipe Construction Type: Tank Cathodically protected steel
Tank/Pipe Monitor: Pipe None
Tank/Pipe Monitor: Tank None

Tank Id: TANK-2
Tank Number: E2
Tank Status: **Removed**
Tank Status Date: 02/28/1990
Install Date: 01/01/1982
Tank Contents: Medium Diesel Fuel (No. 2-D)
Tank Size: 10000
Tank Compliance: No
Overfill: Yes
Compliance Monitoring?: No
Overfill Protection: Yes
Spill Containment: No
Tank Wellhead Protection: Not reported

EMERY WORLDWIDE (Continued) **U004242335**

Tank/Pipe Construction Type:	Pipe Bare steel
Tank/Pipe Construction Type:	Tank Cathodically protected steel
Tank/Pipe Monitor:	Pipe None
Tank/Pipe Monitor:	Tank None

Tank Id:	TANK-3
Tank Number:	E3
Tank Status:	**Removed**
Tank Status Date:	02/28/1990
Install Date:	01/01/1977
Tank Contents:	Heating Oil (No. 2)
Tank Size:	5000
Tank Compliance:	No
Overfill:	Yes
Compliance Monitoring?:	No
Overfill Protection:	Yes
Spill Containment:	No
Tank Wellhead Protection:	Not reported
Tank/Pipe Construction Type:	Pipe Bare steel
Tank/Pipe Construction Type:	Tank Cathodically protected steel
Tank/Pipe Monitor:	Pipe None
Tank/Pipe Monitor:	Tank None

CN880 **HMIRS** **9998090724**
Target Property **100 PORT ST** **N/A**
NEWARK, NJ

Site 8 of 26 in cluster CN

Actual:
14 ft.

Focus Map:
7

Click this hyperlink while viewing on your computer to access additional HMIRS detail in the EDR Site Report.

CN881 **EMERY WORLDWIDE** **NJ RGA HWS** **S115257422**
Target Property **100 PORT ST** **N/A**
NEWARK CITY, NJ

Site 9 of 26 in cluster CN

Actual:
14 ft.

Focus Map:
7

RGA HWS:

2012	EMERY WORLDWIDE	100 PORT ST
2011	EMERY WORLDWIDE	100 PORT ST
2010	EMERY WORLDWIDE	100 PORT ST
2009	EMERY WORLDWIDE	100 PORT ST
2008	EMERY WORLDWIDE	100 PORT ST

CN882 **EMORY AIR FREIGHT** **NJ Release** **S117816327**
Target Property **100 PORT ST** **N/A**
NEWARK, NJ

Site 10 of 26 in cluster CN

Actual: **14 ft.**

Focus Map: 7

NJ Release:

Name:	EMORY AIR FREIGHT
Address:	100 PORT ST
City,State,Zip:	NEWARK, NJ
Facility Type:	Not reported
Facility Phone:	Not reported
Incident Date:	07/03/1979
Incident Time:	Not reported
Trenton Dispatch Log Number:	Not reported
Case Number:	Not reported
Date Received:	Not reported
Nature of Incident:	Not reported
Operator:	Not reported
Incident Type:	Not reported
Incident Location:	Not reported
Location:	Not reported
Other Location:	Not reported
Contact Name:	Not reported
Caller Name:	Not reported
Caller Title:	Not reported
Caller Address:	Not reported
Caller City,St,Zip:	Not reported
Caller Telephone:	Not reported
Substance(s):	HARSH OIL
Substance Type:	Not reported
Substance Identity:	Not reported
CAS Number:	Not reported
A310 Letter:	Not reported
TCPA Chemical:	Not reported
Hazrds Material:	Not reported
COMU:	Not reported
Ref. Code:	Not reported
Amt Released:	Not reported
Contained:	Not reported
Release Type:	Not reported
Release VE:	Not reported
Injuries:	Not reported
Public Exposure:	Not reported
Facility Evacuation:	Not reported
Police at Scene:	Not reported
Firemen at Scene:	Not reported
Contamination of:	Not reported
Receiving Water:	Not reported
Status at Spill:	Not reported
NJ Spill Date:	Not reported
NJ Spill Time:	Not reported
NJ Spill Name:	Not reported
NJ Spill Title:	Not reported
NJ Spill Phone:	Not reported
Other Date:	Not reported
Other Time:	Not reported
Other Name:	Not reported
Other Title:	Not reported

EMORY AIR FREIGHT (Continued) **S117816327**

Other Telephone:	Not reported
Public Evacuation:	Not reported
Assistance Requested:	Not reported
Wind Direction/Speed:	Not reported
Local Municipality Notified:	Not reported
Local Municipality Name:	Not reported
Local Municipality Title:	Not reported
Local Municipality Telephone:	Not reported
Local Municipality Date:	Not reported
Local Municipality Time:	Not reported
Incident Description:	Not reported
Incident Name:	Not reported
Incident Referred To:	Not reported
Incident Region:	Not reported
Incident Telephone:	Not reported
Incident Date:	Not reported
Incident time:	Not reported
Incident ITM:	Not reported
Comments:	Not reported
Date A310 Letter Printed:	Not reported
Date Local Authority Was Notified:	Not reported
Date Updated:	Not reported
Date Report Faxed to Local Authority:	Not reported
Local Authority Notification Date:	Not reported
Rep Receive Date:	Not reported
Reporter Type:	Not reported
Reporter Name:	Not reported
Reporter Title:	Not reported
Reporter Org:	Not reported
Reporter Address:	Not reported
Reporter City,St,Zip:	Not reported
Reporter County:	Not reported
Incident Status:	Not reported
Incident Category Source:	Not reported
Incident Source Name:	Not reported
Incident Source Address:	Not reported
Incident Source Address 2:	Not reported
Incident Source City,St,Zip:	Not reported
Incident Source County:	Not reported
DEP Requested:	Not reported
Confidential:	Not reported
Notify Type:	Not reported
Road Closed:	Not reported
Direction:	Not reported
Responsible Party:	Not reported
Responsible Party Name:	Not reported
Responsible Party Contact:	Not reported
Responsible Party Title:	Not reported
Responsible Party Phone:	Not reported
Responsible Party Street:	Not reported
Responsible Party County:	Not reported
Responsible Party City,St,Zip:	Not reported
Memo. Of Understanding:	Not reported
Drill/trng Exercise:	Not reported
Hazardous:	Not reported

CN883 **AREA OF EMERY WORLDWIDE** **NJ Release** **S107107679**
Target **100 PRT ST** **N/A**
Property **NEWARK, NJ**

Site 11 of 26 in cluster CN

Actual: **14 ft.**

Focus Map: **7**

NJ Release:

Name:	AREA OF EMERY WORLDWIDE
Address:	100 PRT ST
City,State,Zip:	NEWARK, NJ
Facility Type:	Not reported
Facility Phone:	Not reported
Incident Date:	11/22/1988
Incident Time:	Not reported
Trenton Dispatch Log Number:	10609
Case Number:	88-11-23-1254
Date Received:	11/23/1988
Nature of Incident:	Not reported
Operator:	Not reported
Incident Type:	Not reported
Incident Location:	Not reported
Location:	Not reported
Other Location:	Not reported
Contact Name:	Not reported
Caller Name:	REDACTED
Caller Title:	Not reported
Caller Address:	Not reported
Caller City,St,Zip:	Not reported
Caller Telephone:	Not reported
Substance(s):	ODORS
Substance Type:	Gas
Substance Identity:	Known
CAS Number:	Not reported
A310 Letter:	No
TCPA Chemical:	No
Hazrds Material:	No
COMU:	0714
Ref. Code:	003
Amt Released:	UNK
Contained:	Not reported
Release Type:	Not reported
Release VE:	Not reported
Injuries:	No
Public Exposure:	Not reported
Facility Evacuation:	No
Police at Scene:	Not reported
Firemen at Scene:	Not reported
Contamination of:	Not reported
Receiving Water:	Not reported
Status at Spill:	Not reported
NJ Spill Date:	Not reported
NJ Spill Time:	Not reported
NJ Spill Name:	Not reported
NJ Spill Title:	Not reported
NJ Spill Phone:	Not reported
Other Date:	Not reported
Other Time:	Not reported
Other Name:	Not reported
Other Title:	Not reported

AREA OF EMERY WORLDWIDE (Continued) **S107107679**

Other Telephone:	Not reported
Public Evacuation:	No
Assistance Requested:	Yes
Wind Direction/Speed:	Not reported
Local Municipality Notified:	Not reported
Local Municipality Name:	Not reported
Local Municipality Title:	Not reported
Local Municipality Telephone:	Not reported
Local Municipality Date:	Not reported
Local Municipality Time:	Not reported
Incident Description:	ODORS
Incident Name:	L BECK
Incident Referred To:	DEQ-AIR
Incident Region:	METRO
Incident Telephone:	Not reported
Incident Date:	11/23/1988
Incident time:	Not reported
Incident ITM:	B
Comments:	Not reported
Date A310 Letter Printed:	Not reported
Date Local Authority Was Notified:	Not reported
Date Updated:	Not reported
Date Report Faxed to Local Authority:	Not reported
Local Authority Notification Date:	Not reported
Rep Receive Date:	Not reported
Reporter Type:	Not reported
Reporter Name:	Not reported
Reporter Title:	Not reported
Reporter Org:	Not reported
Reporter Address:	Not reported
Reporter City,St,Zip:	Not reported
Reporter County:	Not reported
Incident Status:	Not reported
Incident Category Source:	Not reported
Incident Source Name:	Not reported
Incident Source Address:	Not reported
Incident Source Address 2:	Not reported
Incident Source City,St,Zip:	Not reported
Incident Source County:	Not reported
DEP Requested:	Not reported
Confidential:	Not reported
Notify Type:	Not reported
Road Closed:	Not reported
Direction:	Not reported
Responsible Party:	Not reported
Responsible Party Name:	Not reported
Responsible Party Contact:	Not reported
Responsible Party Title:	Not reported
Responsible Party Phone:	Not reported
Responsible Party Street:	Not reported
Responsible Party County:	Not reported
Responsible Party City,St,Zip:	Not reported
Memo. Of Understanding:	Not reported
Drill/trng Exercise:	Not reported
Hazardous:	Not reported

CN884 **UPS SUPPLY CHAIN SOLUTIONS** **NJ NJEMS** **S113501466**
Target **100 PORT ST** **N/A**
Property **NEWARK, NJ 07114**

Site 12 of 26 in cluster CN

Actual: NJEMS:
14 ft.

Name:	UPS SUPPLY CHAIN SOLUTIONS
Address:	100 PORT ST
City,State,Zip:	NEWARK, NJ 07114
Site Id:	120396
Municipality:	NEWARK CITY
Municipality Name From Spatial Overlay:	NEWARK CITY
GNIS Civil Code For Municipality:	885317
Municipal Code (NJ-1040):	0714
X Coord:	587631
Y Coord:	683584
Coord System:	NJ STATE PLANE (NAD83) - USFEET
Coord Type:	Digital Image
Coord Orign:	DEP-GIS
State Standard Numeric Code From Spatial Overlay:	0714
Unique Feature Number For Municipality From Spatial Overlay:	3401351000
Eleven Digit Hydrologic Unit Code From Spatial Overlay):	02030104010
Fourteen Digit Hydrologic Unit Code From Spatial Overlay:	02030104010010
Watershed Management Area Number From Spatial Overlay:	07
Watershed Management Area Name From Spatial Overlay:	Arthur Kill
Water Region Code From Spatial Overlay:	2
Water Region Name From Spatial Overlay:	Raritan
Sub Watershed Name From Overlay:	Newark Airport Peripheral Ditch
Watershed Name From Spatial Overlay:	Newark Bay / Kill Van Kull / Upr NY Bay

Focus Map:
7

CN885 **EMERY WORLD WIDE** **NJ Release** **S104700811**
Target **100 PORT ST** **N/A**
Property **NEWARK, NJ**

Site 13 of 26 in cluster CN

Actual: NJ Release:
14 ft.

Name:	EMERY WORLD WIDE
Address:	100 PORT ST
City,State,Zip:	NEWARK, NJ
Facility Type:	Commercial
Facility Phone:	Not reported
Incident Date:	02/22/1990
Incident Time:	1400
Trenton Dispatch Log Number:	2243
Case Number:	90-02-22-1449
Date Received:	02/22/1990
Nature of Incident:	Facility
Operator:	CARM
Incident Type:	Not reported
Incident Location:	Not reported
Location:	Facility
Other Location:	Not reported
Contact Name:	Not reported
Caller Name:	REDACTED
Caller Title:	Not reported
Caller Address:	Not reported
Caller City,St,Zip:	Not reported
Caller Telephone:	Not reported

Focus Map:
7

EMERY WORLD WIDE (Continued) **S104700811**

Substance(s):	GASOLINE
Substance Type:	Liquid
Substance Identity:	Known
CAS Number:	Not reported
A310 Letter:	Yes
TCPA Chemical:	No
Hazrds Material:	Yes
COMU:	0714
Ref. Code:	99
Amt Released:	UNK
Contained:	Yes
Release Type:	Terminated
Release VE:	Not reported
Injuries:	No
Public Exposure:	No
Facility Evacuation:	No
Police at Scene:	No
Firemen at Scene:	Yes
Contamination of:	Not reported
Receiving Water:	Not reported
Status at Spill:	Not reported
NJ Spill Date:	1990-02-22 00:00:00
NJ Spill Time:	Not reported
NJ Spill Name:	Not reported
NJ Spill Title:	OEM
NJ Spill Phone:	Not reported
Other Date:	Not reported
Other Time:	Not reported
Other Name:	Not reported
Other Title:	Not reported
Other Telephone:	Not reported
Public Evacuation:	No
Assistance Requested:	No
Wind Direction/Speed:	0
Local Municipality Notified:	Not reported
Local Municipality Name:	NEWARK PD
Local Municipality Title:	OPER. BEASLEY
Local Municipality Telephone:	609-733-6000
Local Municipality Date:	02/22/1990
Local Municipality Time:	1523
Incident Description:	L.U.S.T.
Incident Name:	Not reported
Incident Referred To:	DEQ
Incident Region:	HQ1
Incident Telephone:	Not reported
Incident Date:	02/22/1990
Incident time:	Not reported
Incident ITM:	M
Comments: Not reported	
Date A310 Letter Printed:	Not reported
Date Local Authority Was Notified:	Not reported
Date Updated:	Not reported
Date Report Faxed to Local Authority:	Not reported
Local Authority Notification Date:	Not reported
Rep Receive Date:	Not reported
Reporter Type:	Not reported
Reporter Name:	Not reported

EMERY WORLD WIDE (Continued) **S104700811**

Reporter Title:	Not reported
Reporter Org:	Not reported
Reporter Address:	Not reported
Reporter City,St,Zip:	Not reported
Reporter County:	Not reported
Incident Status:	Not reported
Incident Category Source:	Not reported
Incident Source Name:	Not reported
Incident Source Address:	Not reported
Incident Source Address 2:	Not reported
Incident Source City,St,Zip:	Not reported
Incident Source County:	Not reported
DEP Requested:	Not reported
Confidential:	Not reported
Notify Type:	Not reported
Road Closed:	Not reported
Direction:	Not reported
Responsible Party:	Known
Responsible Party Name:	WORLD WIDE EMERY
Responsible Party Contact:	Not reported
Responsible Party Title:	Not reported
Responsible Party Phone:	Not reported
Responsible Party Street:	100 PORT ST
Responsible Party County:	ESSEX
Responsible Party City,St,Zip:	NEWARK, NJ
Memo. Of Understanding:	Not reported
Drill/trng Exercise:	Not reported
Hazardous:	Not reported

CN886 **EMERY WORLDWIDE** **NJ UST** **U004243687**
Target Property **100 PORT ST** **N/A**
NEWARK CITY, NJ 07114

Site 14 of 26 in cluster CN

Actual: 14 ft.

Focus Map: 7

UST:

Facility ID:	022386

Contact:

Owner Name:	Not Identified Not Identified
Organization:	Not Identified
Contact Type(UST Reg):	Facility Operator
Contact Address (UST Reg):	Not reported
Contact Address 2 (UST Reg):	Not reported
Conact City,St,Zip (UST Reg):	Not reported
Owner Name:	JAMES PELLICCIO
Organization:	EMERY WORLDWIDE
Contact Type(UST Reg):	Tank Owner
Contact Address (UST Reg):	OLD DANBURY RD
Contact Address 2 (UST Reg):	Not reported
Conact City,St,Zip (UST Reg):	WILTON, CT 06897

Tanks:

Tank Id:	TANK-48398
Tank Number:	P001

EMERY WORLDWIDE (Continued) **U004243687**

Tank Status:	**Removed**
Tank Status Date:	06/29/1992
Install Date:	01/01/1944
Tank Contents:	Heating Oil (No. 2)
Tank Size:	5000
Tank Compliance:	No
Overfill:	No
Compliance Monitoring?:	No
Overfill Protection:	No
Spill Containment:	No
Tank Wellhead Protection:	Not reported
Tank/Pipe Construction Type:	Tank Bare steel
Tank/Pipe Construction Type:	Pipe Bare steel
Tank/Pipe Monitor:	Pipe None
Tank/Pipe Monitor:	Tank None

CN887 **ERNS** **95309979**
Target Property **100 PORT STREET** **N/A**
NEWARK, NJ

Site 15 of 26 in cluster CN

Actual:
14 ft.

Focus Map:
7

Click this hyperlink while viewing on your computer to access additional ERNS detail in the EDR Site Report.

CN888 **HMIRS** **96040698**
Target Property **100 PORT ST** **N/A**
NEWARK, NJ

Site 16 of 26 in cluster CN

Actual:
14 ft.

Focus Map:
7

Click this hyperlink while viewing on your computer to access additional HMIRS detail in the EDR Site Report.

CN889 **UPS SUPPLY CHAIN SOLUTIONS** **FINDS** **1016100109**
Target Property **100 PORT STREET** **ECHO** **N/A**
NEWARK, NJ 07114

Site 17 of 26 in cluster CN

Actual:
14 ft.

FINDS:
Registry ID: 110009832422

Focus Map:
7

Click Here:

Environmental Interest/Information System:

UPS SUPPLY CHAIN SOLUTIONS (Continued) **1016100109**

NJ-NJEMS (New Jersey - New Jersey Environmental Management System).
The Department of Environmental Protection (NJDEP) manages large databases of environmental information in this integrated system.
RCRAInfo is a national information system that supports the Resource Conservation and Recovery Act (RCRA) program through the tracking of events and activities related to facilities that generate, transport, and treat, store, or dispose of hazardous waste. RCRAInfo allows RCRA program staff to track the notification, permit, compliance, and corrective action activities required under RCRA.

Click this hyperlink while viewing on your computer to access additional FINDS: detail in the EDR Site Report.

ECHO:

Envid:	1016100109
Registry ID:	110009832422
DFR URL:	http://echo.epa.gov/detailed-facility-report?fid=110009832422
Name:	UPS SUPPLY CHAIN SOLUTIONS
Address:	100 PORT STREET
City,State,Zip:	NEWARK, NJ 07114

CN890 **EMORY AIR FREIGHT** **NJ SPILLS** **S117825447**
Target Property **100 PORT ST** **N/A**
NEWARK, NJ

Site 18 of 26 in cluster CN

Actual: **14 ft.**

Focus Map: **7**

NJ SPILL:

Name:	EMORY AIR FREIGHT
Address:	100 PORT ST
City,State,Zip:	NEWARK, NJ
Trenton Dispatch Log Number:	Not reported
Case Number:	Not reported
Notify Type:	Not reported
Date Received:	Not reported
Location:	Not reported
Other Location:	Not reported
Incident Date:	07/03/1979
Incident Time:	Not reported
A310 Letter:	Not reported
Ref. Code:	Not reported
COMU:	Not reported
CAS Number:	Not reported
Hazardous:	Not reported
Incident Location:	Not reported
Facility Type:	Not reported
Facility Phone:	Not reported
Substance(s):	HARSH OIL
Substance Type:	Not reported
Substance Identity:	Not reported
TCPA Chemical:	Not reported
Hazrds Material:	Not reported
Amnt Released:	Not reported
Release VE:	Not reported
Contained:	Not reported
Release Type:	Not reported
Incident Desc:	Not reported
Status at Spill:	Not reported

EMORY AIR FREIGHT (Continued) **S117825447**

NJ Spill Date:	Not reported
NJ Spill Time:	Not reported
NJ Spill Name:	Not reported
NJ Spill Title:	Not reported
NJ Spill Phone:	Not reported
Other Date:	Not reported
Other Time:	Not reported
Other Name:	Not reported
Other Title:	Not reported
Other Phone:	Not reported
Injuries:	Not reported
Public Exposure:	Not reported
Road Closed:	Not reported
Facility Evacuation:	Not reported
Receiving Water:	Not reported
Public Evacuation:	Not reported
Police at Scene:	Not reported
Firemen at Scene:	Not reported
Contamination of:	Not reported
Nature of Incident:	Not reported
Wind Direction/Speed:	Not reported
Assistance Requested:	Not reported
Memo. Of Understanding:	Not reported
Drill/trng Exercise:	Not reported
Operator:	Not reported
Contact Name:	Not reported
Caller Name:	Not reported
Caller Title:	Not reported
Caller Address:	Not reported
Caller City,St,Zip:	Not reported
Caller Phone:	Not reported
Responsible Party:	Not reported
Responsible Party Name:	Not reported
Responsible Party Contact:	Not reported
Responsible Party Title:	Not reported
Responsible Party Telphone:	Not reported
Responsible Party Street:	Not reported
Responsible Party Municipality:	Not reported
Responsible Party State:	Not reported
Responsible Party Zip:	Not reported
Responsible City,St,Zip:	Not reported
Responsible Party County:	Not reported
Local Municipality:	Not reported
Local Municipality Name:	Not reported
Local Municipality Title:	Not reported
Local Municipality Phone:	Not reported
Local Municipality Date:	Not reported
Local Municipality Time:	Not reported
Incident Name:	Not reported
Incident Referred To:	Not reported
Incident Region:	Not reported
Incident Phone:	Not reported
Incident Date:	Not reported
Comments: Not reported	
Date A310 Letter Printed:	Not reported
Date Local Authority Was Notified:	Not reported
Date Update:	Not reported

EMORY AIR FREIGHT (Continued) **S117825447**

Date Report Faxed to Local Authority:	Not reported
Local Authority Notification Date:	Not reported
Reporter Name:	Not reported
Reporter Type:	Not reported
Rep Received Date:	Not reported
Reporter Title:	Not reported
Reporter Orgzn:	Not reported
Reporter Address:	Not reported
Reporter City,St,Zip:	Not reported
Reporter County:	Not reported
Incident Type:	Not reported
Incident Status:	Not reported
Incident Source Category:	Not reported
Incident Source Name:	Not reported
Incident Source Address:	Not reported
Incident Source Address 2:	Not reported
Incident Source City,St,Zip:	Not reported
Incident Source County:	Not reported
DEP Requested:	Not reported
Confidential:	Not reported

CN891 **UPS CARTAGE SERVICES INC- NJNWK** **ECHO** **1024121041**
Target **100 PORT ST** **N/A**
Property **NEWARK CITY, NJ 07114**

Site 19 of 26 in cluster CN

Actual: **14 ft.**
Focus Map: **7**

ECHO:

Envid:	1024121041
Registry ID:	110070212862
DFR URL:	http://echo.epa.gov/detailed-facility-report?fid=110070212862
Name:	UPS CARTAGE SERVICES INC- NJNWK
Address:	100 PORT ST
City,State,Zip:	NEWARK CITY, NJ 07114

CM892 **ON ROADWAY (NEAR AIR PORT)** **NJ SPILLS** **S102226336**
Target **TOLL ROAD N RAMP 14** **N/A**
Property **NEWARK, NJ**

Site 3 of 4 in cluster CM

Actual: **18 ft.**
Focus Map: **7**

NJ SPILL:

Name:	ON ROADWAY (NEAR AIR PORT)
Address:	TOLL ROAD N RAMP 14
City,State,Zip:	NEWARK, NJ
Trenton Dispatch Log Number:	7440
Case Number:	96-5-14-1104-14
Notify Type:	Not reported
Date Received:	05/14/1996
Location:	Transport
Other Location:	Not reported
Incident Date:	05/14/1996
Incident Time:	1008
A310 Letter:	Yes
Ref. Code:	001
COMU:	0714

ON ROADWAY (NEAR AIR PORT) (Continued) **S102226336**

CAS Number:	Not reported
Hazardous:	Not reported
Incident Location:	Not reported
Facility Type:	Industrial
Facility Phone:	Not reported
Substance(s):	DIESEL FUEL
Substance Type:	Liquid
Substance Identity:	Known
TCPA Chemical:	No
Hazrds Material:	Yes
Amnt Released:	>100 GAL
Release VE:	Estimate
Contained:	Yes
Release Type:	Continuous
Incident Desc:	Spill,MVA
Status at Spill:	SPILL DUE TO RUPTURED SADDLE TANK ON OVER TURNED TRACTOR TRAILER.ROAD IS CLOSED. CLEANUP WILL BE COMPLETED BY CLEAN VENTURES.
NJ Spill Date:	1996-05-14 00:00:00
NJ Spill Time:	1124
NJ Spill Name:	OEM
NJ Spill Title:	SGT SORCHIK
NJ Spill Phone:	Not reported
Other Date:	Not reported
Other Time:	Not reported
Other Name:	Not reported
Other Title:	Not reported
Other Phone:	Not reported
Injuries:	No
Public Exposure:	No
Road Closed:	Not reported
Facility Evacuation:	No
Receiving Water:	NONE
Public Evacuation:	No
Police at Scene:	Yes
Firemen at Scene:	No
Contamination of:	Land
Nature of Incident:	Facility
Wind Direction/Speed:	Not reported
Assistance Requested:	No
Memo. Of Understanding:	Not reported
Drill/trng Exercise:	Not reported
Operator:	MICHAEL
Contact Name:	Not reported
Caller Name:	REDACTED
Caller Title:	Not reported
Caller Address:	Not reported
Caller City,St,Zip:	Not reported
Caller Phone:	Not reported
Responsible Party:	Known
Responsible Party Name:	HAYES TRANSPORTATION
Responsible Party Contact:	DAVID SCHOGGIN
Responsible Party Title:	SAFTEY DIR
Responsible Party Telphone:	800-562-5503
Responsible Party Street:	2202 EASTWAY
Responsible Party Municipality:	SCARCY/72145
Responsible Party State:	AR
Responsible Party Zip:	Not reported

ON ROADWAY (NEAR AIR PORT) (Continued) **S102226336**

Responsible City,St,Zip:	SCARCY/72145, AR
Responsible Party County:	Not reported
Local Municipality:	Not reported
Local Municipality Name:	NEWARK CITY
Local Municipality Title:	DISP 84
Local Municipality Phone:	201-733-7400
Local Municipality Date:	05/14/1996
Local Municipality Time:	1128
Incident Name:	JOE HOYLE
Incident Referred To:	DRPSR
Incident Region:	ER1
Incident Phone:	Office,Faxed
Incident Date:	05/14/1996
Incident Name:	Not reported
Incident Referred To:	DOT
Incident Region:	REG 1
Incident Phone:	Faxed
Incident Date:	1996-05-14 00:00:00
Comments: Not reported	
Date A310 Letter Printed:	1996-05-14 00:00:00
Date Local Authority Was Notified:	Not reported
Date Update:	Not reported
Date Report Faxed to Local Authority:	1996-05-14 00:00:00
Local Authority Notification Date:	Not reported
Reporter Name:	Not reported
Reporter Type:	Not reported
Rep Received Date:	Not reported
Reporter Title:	Not reported
Reporter Orgzn:	Not reported
Reporter Address:	Not reported
Reporter City,St,Zip:	Not reported
Reporter County:	Not reported
Incident Type:	Not reported
Incident Status:	Not reported
Incident Source Category:	Not reported
Incident Source Name:	Not reported
Incident Source Address:	Not reported
Incident Source Address 2:	Not reported
Incident Source City,St,Zip:	Not reported
Incident Source County:	Not reported
DEP Requested:	Not reported
Confidential:	Not reported

CO893 **NJ TURNPIKE AUTH INTERCHANGE 14C HOLLAND TUN** **NJ NJEMS** **S113508677**
Target **NEW JERSEY TPKE MM 5.9 N** **N/A**
Property **JERSEY CITY, NJ 08000**

Site 1 of 2 in cluster CO

Actual: **24 ft.**

Focus Map: 10

NJEMS:

Name:	NJ TURNPIKE AUTH INTERCHANGE 14C HOLLAND TUN
Address:	NEW JERSEY TPKE MM 5.9 N
City,State,Zip:	JERSEY CITY, NJ 08000
Site Id:	13905
Municipality:	JERSEY CITY
Municipality Name From Spatial Overlay:	JERSEY CITY
GNIS Civil Code For Municipality:	885264
Municipal Code (NJ-1040):	0906

NJ TURNPIKE AUTH INTERCHANGE 14C HOLLAND TUN (Continued) **S113508677**

X Coord:	613468
Y Coord:	682544
Coord System:	NJ STATE PLANE (NAD83) - USFEET
Coord Type:	GPS
Coord Orign:	DEP-GIS
State Standard Numeric Code From Spatial Overlay:	0906
Unique Feature Number For Municipality From Spatial Overlay:	3401736000
Eleven Digit Hydrologic Unit Code From Spatial Overlay):	02030104010
Fourteen Digit Hydrologic Unit Code From Spatial Overlay:	02030104010030
Watershed Management Area Number From Spatial Overlay:	07
Watershed Management Area Name From Spatial Overlay:	Arthur Kill
Water Region Code From Spatial Overlay:	2
Water Region Name From Spatial Overlay:	Raritan
Sub Watershed Name From Overlay:	Upper NY Bay / Kill Van Kull (74d07m30s)
Watershed Name From Spatial Overlay:	Newark Bay / Kill Van Kull / Upr NY Bay

---

CO894 **INTERCHANGE 14C HOLLAND TUNNEL** **NJ AIRS** **S121092651**
Target **NJ TURNPIKE MILEPOST N5.9** **N/A**
Property **JERSEY CITY, NJ .**

Site 2 of 2 in cluster CO

Actual: **24 ft.**

Focus Map: **10**

AIRS:

Name:	INTERCHANGE 14C HOLLAND TUNNEL
Address:	NJ TURNPIKE MILEPOST N5.9
City,State,Zip:	JERSEY CITY, NJ .
Emission Year:	Not reported
Facility Number:	10739
NAICS Code:	Not reported
Pollutant Name:	Not reported
Tons/Year lbs/Year For Taps 1000 Tons/Year For CO2:	Not reported
Tons/Season (5/1-9/30):	Not reported
Lbs/Day Peak Ozone Season (6/1-8/31):	Not reported
Lbs/Day Co-season (12/1-2/31):	Not reported
Permit of Emission:	PERMIT
X Coordinate:	613468
Y Coordinate:	682544
Coordinate Units:	NJ State Plane (NAD83) - USFEET
Coordinate Type:	GPS
Active Number:	GEN080001
Active Type Description:	(GP-005) Emergency Generator
Document Status:	Superseded (Archived)
Expiration Date:	11/16/2013
Active Flag:	Y
NAICS Description:	Not reported
TPY of Fugitive Emissions:	Not reported
TPY of Non-Fugitive Emissions:	Not reported
Ozone Season Non-Fugitives:	Not reported
Ozone Season Fugitive:	Not reported
May Sep Fugitive QTY:	Not reported
May Sep Total QTY:	Not reported
Effective Start Date:	11/17/2008

Name:	INTERCHANGE 14C HOLLAND TUNNEL
Address:	NJ TURNPIKE MILEPOST N5.9
City,State,Zip:	JERSEY CITY, NJ .
Emission Year:	Not reported
Facility Number:	10739

INTERCHANGE 14C HOLLAND TUNNEL (Continued) **S121092651**

NAICS Code:	Not reported
Pollutant Name:	Not reported
Tons/Year lbs/Year For Taps 1000 Tons/Year For CO2:	Not reported
Tons/Season (5/1-9/30):	Not reported
Lbs/Day Peak Ozone Season (6/1-8/31):	Not reported
Lbs/Day Co-season (12/1-2/31):	Not reported
Permit of Emission:	PERMIT
X Coordinate:	613468
Y Coordinate:	682544
Coordinate Units:	NJ State Plane (NAD83) - USFEET
Coordinate Type:	GPS
Active Number:	GEN130001
Active Type Description:	(GP-017) Boilers < 5 MMBTU/hr
Document Status:	Superseded (Archived)
Expiration Date:	11/25/2018
Active Flag:	Y
NAICS Description:	Not reported
TPY of Fugitive Emissions:	Not reported
TPY of Non-Fugitive Emissions:	Not reported
Ozone Season Non-Fugitives:	Not reported
Ozone Season Fugitive:	Not reported
May Sep Fugitive QTY:	Not reported
May Sep Total QTY:	Not reported
Effective Start Date:	11/25/2013

Name:	INTERCHANGE 14C HOLLAND TUNNEL
Address:	NJ TURNPIKE MILEPOST N5.9
City,State,Zip:	JERSEY CITY, NJ .
Emission Year:	Not reported
Facility Number:	10739
NAICS Code:	Not reported
Pollutant Name:	Not reported
Tons/Year lbs/Year For Taps 1000 Tons/Year For CO2:	Not reported
Tons/Season (5/1-9/30):	Not reported
Lbs/Day Peak Ozone Season (6/1-8/31):	Not reported
Lbs/Day Co-season (12/1-2/31):	Not reported
Permit of Emission:	PERMIT
X Coordinate:	613468
Y Coordinate:	682544
Coordinate Units:	NJ State Plane (NAD83) - USFEET
Coordinate Type:	GPS
Active Number:	PCP960001
Active Type Description:	Construction of New Source
Document Status:	Superseded (Archived)
Expiration Date:	09/30/2013
Active Flag:	Y
NAICS Description:	Not reported
TPY of Fugitive Emissions:	Not reported
TPY of Non-Fugitive Emissions:	Not reported
Ozone Season Non-Fugitives:	Not reported
Ozone Season Fugitive:	Not reported
May Sep Fugitive QTY:	Not reported
May Sep Total QTY:	Not reported
Effective Start Date:	09/30/1983

Name:	INTERCHANGE 14C HOLLAND TUNNEL
Address:	NJ TURNPIKE MILEPOST N5.9

INTERCHANGE 14C HOLLAND TUNNEL (Continued) **S121092651**

City,State,Zip:	JERSEY CITY, NJ .
Emission Year:	Not reported
Facility Number:	10739
NAICS Code:	Not reported
Pollutant Name:	Not reported
Tons/Year lbs/Year For Taps 1000 Tons/Year For CO2:	Not reported
Tons/Season (5/1-9/30):	Not reported
Lbs/Day Peak Ozone Season (6/1-8/31):	Not reported
Lbs/Day Co-season (12/1-2/31):	Not reported
Permit of Emission:	PERMIT
X Coordinate:	613468
Y Coordinate:	682544
Coordinate Units:	NJ State Plane (NAD83) - USFEET
Coordinate Type:	GPS
Active Number:	GEN180001
Active Type Description:	(GP-017A) Boilers < 5 MMBTU/hr
Document Status:	Approved
Expiration Date:	08/17/2023
Active Flag:	Y
NAICS Description:	Not reported
TPY of Fugitive Emissions:	Not reported
TPY of Non-Fugitive Emissions:	Not reported
Ozone Season Non-Fugitives:	Not reported
Ozone Season Fugitive:	Not reported
May Sep Fugitive QTY:	Not reported
May Sep Total QTY:	Not reported
Effective Start Date:	08/17/2018

Name:	INTERCHANGE 14C HOLLAND TUNNEL
Address:	NJ TURNPIKE MILEPOST N5.9
City,State,Zip:	JERSEY CITY, NJ .
Emission Year:	Not reported
Facility Number:	10739
NAICS Code:	Not reported
Pollutant Name:	Not reported
Tons/Year lbs/Year For Taps 1000 Tons/Year For CO2:	Not reported
Tons/Season (5/1-9/30):	Not reported
Lbs/Day Peak Ozone Season (6/1-8/31):	Not reported
Lbs/Day Co-season (12/1-2/31):	Not reported
Permit of Emission:	PERMIT
X Coordinate:	613468
Y Coordinate:	682544
Coordinate Units:	NJ State Plane (NAD83) - USFEET
Coordinate Type:	GPS
Active Number:	GEN180002
Active Type Description:	(GP-005A) Emergency Generators Burning Distillate Fuels
Document Status:	Approved
Expiration Date:	08/17/2023
Active Flag:	Y
NAICS Description:	Not reported
TPY of Fugitive Emissions:	Not reported
TPY of Non-Fugitive Emissions:	Not reported
Ozone Season Non-Fugitives:	Not reported
Ozone Season Fugitive:	Not reported
May Sep Fugitive QTY:	Not reported
May Sep Total QTY:	Not reported
Effective Start Date:	08/17/2018

INTERCHANGE 14C HOLLAND TUNNEL (Continued) **S121092651**

Name:	INTERCHANGE 14C HOLLAND TUNNEL
Address:	NJ TURNPIKE MILEPOST N5.9
City,State,Zip:	JERSEY CITY, NJ .
Emission Year:	Not reported
Facility Number:	10739
NAICS Code:	Not reported
Pollutant Name:	Not reported
Tons/Year lbs/Year For Taps 1000 Tons/Year For CO2:	Not reported
Tons/Season (5/1-9/30):	Not reported
Lbs/Day Peak Ozone Season (6/1-8/31):	Not reported
Lbs/Day Co-season (12/1-2/31):	Not reported
Permit of Emission:	PERMIT
X Coordinate:	613468
Y Coordinate:	682544
Coordinate Units:	NJ State Plane (NAD83) - USFEET
Coordinate Type:	GPS
Active Number:	GEN130002
Active Type Description:	(GP-005) Emergency Generator
Document Status:	Superseded (Archived)
Expiration Date:	12/31/2018
Active Flag:	Y
NAICS Description:	Not reported
TPY of Fugitive Emissions:	Not reported
TPY of Non-Fugitive Emissions:	Not reported
Ozone Season Non-Fugitives:	Not reported
Ozone Season Fugitive:	Not reported
May Sep Fugitive QTY:	Not reported
May Sep Total QTY:	Not reported
Effective Start Date:	12/31/2013

CP895 **NJ TURNPIKE AUTH NORTH DIV MAINTENANCE & INTERCHG** **NJ NJEMS** **S113651123**
Target Property **NEW JERSEY TPKE MM 104.7 S** **N/A**
NEWARK CITY, NJ 07101

Site 1 of 3 in cluster CP

Actual: **11 ft.**
Focus Map: 7

NJEMS:

Name:	NJ TURNPIKE AUTH
Address:	NEW JERSEY TPKE MM 104
City,State,Zip:	NEWARK CITY, NJ 07114
Site Id:	482439
Municipality:	NEWARK CITY
Municipality Name From Spatial Overlay:	NEWARK CITY
GNIS Civil Code For Municipality:	885317
Municipal Code (NJ-1040):	0714
X Coord:	587439
Y Coord:	682683
Coord System:	NJ STATE PLANE (NAD83) - USFEET
Coord Type:	Other/Unknown
Coord Orign:	Submittal Document
State Standard Numeric Code From Spatial Overlay:	0714
Unique Feature Number For Municipality From Spatial Overlay:	3401351000
Eleven Digit Hydrologic Unit Code From Spatial Overlay):	02030104010
Fourteen Digit Hydrologic Unit Code From Spatial Overlay:	02030104010010
Watershed Management Area Number From Spatial Overlay:	07
Watershed Management Area Name From Spatial Overlay:	Arthur Kill
Water Region Code From Spatial Overlay:	2
Water Region Name From Spatial Overlay:	Raritan

NJ TURNPIKE AUTH NORTH DIV MAINTENANCE & INTERCHG 14 (Continued) **S113651123**

Sub Watershed Name From Overlay: Newark Airport Peripheral Ditch
Watershed Name From Spatial Overlay: Newark Bay / Kill Van Kull / Upr NY Bay

Name: NJ TURNPIKE AUTH NORTH DIV MAINTENANCE & INTERCHG 14
Address: NEW JERSEY TPKE MM 104.7 S
City,State,Zip: NEWARK CITY, NJ 07101
Site Id: 8365
Municipality: NEWARK CITY
Municipality Name From Spatial Overlay: NEWARK CITY
GNIS Civil Code For Municipality: 885317
Municipal Code (NJ-1040): 0714
X Coord: 587385
Y Coord: 683146
Coord System: NJ STATE PLANE (NAD83) - USFEET
Coord Type: Approx. Addr. Match
Coord Orign: DEP-GIS
State Standard Numeric Code From Spatial Overlay: 0714
Unique Feature Number For Municipality From Spatial Overlay: 3401351000
Eleven Digit Hydrologic Unit Code From Spatial Overlay): 02030104010
Fourteen Digit Hydrologic Unit Code From Spatial Overlay: 02030104010010
Watershed Management Area Number From Spatial Overlay: 07
Watershed Management Area Name From Spatial Overlay: Arthur Kill
Water Region Code From Spatial Overlay: 2
Water Region Name From Spatial Overlay: Raritan
Sub Watershed Name From Overlay: Newark Airport Peripheral Ditch
Watershed Name From Spatial Overlay: Newark Bay / Kill Van Kull / Upr NY Bay

---

CP896 **NJ TURNPIKE AUTH NORTH DIV MAINTENANCE & INTERCHG** **FINDS** **1010154048**
Target Property **NEW JERSEY TPKE MM 104.7 S** **N/A**
NEWARK CITY, NJ 07101

Site 2 of 3 in cluster CP

Actual: **11 ft.**

FINDS:
Registry ID: 110029594525

Focus Map: **7**

Click Here:

Environmental Interest/Information System:
NJ-NJEMS (New Jersey - New Jersey Environmental Management System).
The Department of Environmental Protection (NJDEP) manages large databases of environmental information in this integrated system.

Click this hyperlink while viewing on your computer to access additional FINDS: detail in the EDR Site Report.

CP897 **INTERCHANGE 14 TOLL PLAZA** **NJ SHWS** **S108973218**
Target Property **NEW JERSEY TPKE MM 104.7 S** **NJ BROWNFIELDS** **N/A**
NEWARK CITY, NJ 07101

Site 3 of 3 in cluster CP

Actual: **11 ft.**

SHWS:
Name: INTERCHANGE 14 TOLL PLAZA
Address: NEW JERSEY TPKE MM 104.7 S
City,State,Zip: NEWARK CITY, NJ
Site ID: 8365
Status: Active

Focus Map: **7**

INTERCHANGE 14 TOLL PLAZA (Continued) **S108973218**

Home Owner: No
PI Number: 013187

Detail As Of April 2012:
X Coord Site: Not reported
X Coord PI: Not reported
Y Coord Site: Not reported
Y Coord PI: Not reported

BROWNFIELDS:

Name:	INTERCHANGE 14 TOLL PLAZA
Address:	NEW JERSEY TPKE MM 104.7 S
City,State,Zip:	NEWARK CITY, NEWARK CITY 07101
Price:	Not reported
Assessed Value:	Not reported
Property Size:	Unknown
Annual Taxes:	Not reported
Representative Address:	Not reported
Representative City/State/Zip:	Not reported
Submitter Name:	Not reported
Submitter Address1:	Not reported
Submitter Address2:	Not reported
Submitter City:	Not reported
Submitter State:	Not reported
Submitter Zip:	Not reported
Submitter Email:	Not reported
Submitter Phone:	Not reported
Transaction Type:	Not reported
Transfer Type:	Not reported
Site Number:	5933
X Coordinate:	589145
Y Coordinate:	682388
Coord:	589145:682388
AutoID:	Not reported
Ownership Type:	unknown
Ownership:	DEP Case
PStatus:	DEP Case
PI Number:	013187
Owner Name:	Not reported
Owner Address + Owner Street:	Not reported
Owner City:	Not reported
Owner State:	Not reported
Owner Zip Code:	Not reported
Owner County:	Not reported
Owner Phone:	9999999999
Owner Fax:	9999999999
Owner Email:	Not reported
Owner Organization:	Not reported
Authorized Representative:	Not reported
Auth Rep Relation to Owner:	Not reported
Municipal Contact Name:	Not reported
Municipal Contact Street:	Not reported
Municipal Contact City:	Not reported
Municipal Contact State:	Not reported
Municipal Contact Zip Code:	Not reported
Municipal Contact Phone:	9999999999
Municipal Contact Fax:	9999999999

INTERCHANGE 14 TOLL PLAZA (Continued) **S108973218**

Municipal Contact Email:	Not reported
Department:	Not reported
Municipal Contact Title:	Not reported
Contact Relation to Owner:	Not reported
Current Zoning:	Not reported
Proposed Zoning:	Not reported
Copy of Title Insurance:	Not reported
Block:	Not reported
Lot:	Not reported
Development Plan Completed:	Unknown
Market Study Completed:	Unknown
Current Activity:	Not reported
Current Operations:	Not reported
Prior Operations:	Not reported
Deed Restrictions:	Unknown
Easements:	Unknown
Buildings:	Not reported
Condition of Buildings:	Not reported
Square Footage:	Not reported
Total Buildable Space:	Not reported
Lease Price:	Not reported
Tax Certificate:	Unknown
Tax Lien:	Unknown
Other Liens/Judgements:	No
Traffic Study:	Unknown
Road Access:	Not reported
Waterfront Access:	Unknown
Airport Access:	Unknown
Public Transportation Access:	Unknown
Major Highway Name:	Not reported
Major Highway Interchange:	Not reported
Major Highway Miles Away:	Not reported
Local Highway Name:	Not reported
Local Highway Interchange:	Not reported
Local Highway Miles Away:	Not reported
Rail Type:	Not reported
Rail Name:	Not reported
Rail Station:	Not reported
Rail Miles Away:	Not reported
Public Water:	Unknown
Electric:	Unknown
Gas:	Unknown
Public Sewer:	Unknown
Telephone:	Unknown
Cable:	Unknown
Fiber Optics:	Unknown
Wetlands:	No
Sensitive Ecosystems/Habitats:	No
Endangered Species:	No
Historic/Archeological Site:	No
100 Year Flood Plain:	No
500 Year Flood Plain:	No
Environmental Report Copies:	Yes
List Containing Site:	Not reported
Preliminary Assessment:	No
Site Investigation:	No
Remedial Investigation:	No

INTERCHANGE 14 TOLL PLAZA (Continued) **S108973218**

Remedial Action Workplan:	No
Voluntary Cleanup Program:	No
Environmental Litigation:	No
Remediation In Progress:	Yes
Remediation Estimated Complete Date:	Not reported
Regulatory sign-off:	No
Regulatory Sign-Off Description:	Not reported
Other Incentives:	No
Low Interest Rates:	No
HDSRF Grants:	No
TIF:	No
HDSRF Loans:	No
USA Loans:	No
USA Grants:	No
Designated Redevelopment Area:	No
Environmental Opportunity Zone:	No
Tax Rebate or Abatement:	No
Empowerment Zone (Federal):	No
Urban Coordinating Council Neighborhood:	No
Enterprise Community (Federal):	No
Urban Enterprise Zone:	No
Additional Comments:	1) Assigned to Program,6/22/1992 2) C2: Formal Design - Known Source or Release with GW Contamination established 6/22/1992
County_int_FK:	7
Municipality_int_FK:	215
Planning Area Designation:	Planning Area 1
Authorized Representative Email:	Not reported
Authorized Representative Phone:	9999999999
General Comments:	Not reported

CN898 **AVIS RENT A CAR INC A @ NEWARK LIBERTY INTNL AIRPO** **NJ NJEMS** **S113651986**
Target **30 116 PORT ST** **N/A**
Property **NEWARK, NJ 07114**

Site 20 of 26 in cluster CN

Actual: **15 ft.**

Focus Map: **7**

NJEMS:

Name:	AVIS RENT A CAR INC A @ NEWARK LIBERTY INTNL AIRPORT
Address:	30 116 PORT ST
City,State,Zip:	NEWARK, NJ 07114
Site Id:	8497
Municipality:	NEWARK CITY
Municipality Name From Spatial Overlay:	NEWARK CITY
GNIS Civil Code For Municipality:	885317
Municipal Code (NJ-1040):	0714
X Coord:	587966
Y Coord:	682000
Coord System:	NJ STATE PLANE (NAD83) - USFEET
Coord Type:	Digital Image
Coord Orign:	DEP-Program
State Standard Numeric Code From Spatial Overlay:	0714
Unique Feature Number For Municipality From Spatial Overlay:	3401351000
Eleven Digit Hydrologic Unit Code From Spatial Overlay):	02030104010
Fourteen Digit Hydrologic Unit Code From Spatial Overlay:	02030104010010
Watershed Management Area Number From Spatial Overlay:	07
Watershed Management Area Name From Spatial Overlay:	Arthur Kill
Water Region Code From Spatial Overlay:	2
Water Region Name From Spatial Overlay:	Raritan

AVIS RENT A CAR INC A @ NEWARK LIBERTY INTNL AIRPORT (Continued) **S113651986**

Sub Watershed Name From Overlay: Newark Airport Peripheral Ditch
Watershed Name From Spatial Overlay: Newark Bay / Kill Van Kull / Upr NY Bay

---

CN899 **AVIS RENT A CAR SYSTEMS INC** **FINDS** **1007018600**
Target **30 116 PORT ST** **ECHO** **N/A**
Property **NEWARK, NJ 07114**

Site 21 of 26 in cluster CN

Actual: **15 ft.**

Focus Map: **7**

FINDS:
Registry ID: 110015052397

Click Here:

Environmental Interest/Information System:
NJ-NJEMS (New Jersey - New Jersey Environmental Management System).
The Department of Environmental Protection (NJDEP) manages large databases of environmental information in this integrated system.
RCRAInfo is a national information system that supports the Resource Conservation and Recovery Act (RCRA) program through the tracking of events and activities related to facilities that generate, transport, and treat, store, or dispose of hazardous waste. RCRAInfo allows RCRA program staff to track the notification, permit, compliance, and corrective action activities required under RCRA.

Click this hyperlink while viewing on your computer to access additional FINDS: detail in the EDR Site Report.

ECHO:

Envid:	1007018600
Registry ID:	110015052397
DFR URL:	http://echo.epa.gov/detailed-facility-report?fid=110015052397
Name:	AVIS RENT A CAR SYSTEMS INC
Address:	30 116 PORT ST
City,State,Zip:	NEWARK, NJ 07114

---

900 **J C SEWER PLANT AT PHILLIPS ST** **NJ Release** **S104714378**
Target **& 7 COMMUNIPAW AVE** **N/A**
Property **JERSEY CITY, NJ**

Actual: **11 ft.**

Focus Map: **11**

NJ Release:

Name:	J C SEWER PLANT AT PHILLIPS ST
Address:	& 7 COMMUNIPAW AVE
City,State,Zip:	JERSEY CITY, NJ
Facility Type:	Industrial
Facility Phone:	N/A
Incident Date:	03/10/1991
Incident Time:	2219
Trenton Dispatch Log Number:	3078
Case Number:	91-3-10-2256-51
Date Received:	03/10/1991
Nature of Incident:	Municipal
Operator:	PHIL
Incident Type:	Not reported
Incident Location:	Not reported
Location:	Facility
Other Location:	Not reported

J C SEWER PLANT AT PHILLIPS ST (Continued) **S104714378**

Contact Name:	Not reported
Caller Name:	REDACTED
Caller Title:	Not reported
Caller Address:	Not reported
Caller City,St,Zip:	Not reported
Caller Telephone:	Not reported
Substance(s):	UNKNOWN GAS
Substance Type:	Gas
Substance Identity:	Unknown
CAS Number:	Not reported
A310 Letter:	No
TCPA Chemical:	Unknown
Hazrds Material:	Unknown
COMU:	0906
Ref. Code:	001
Amt Released:	UNK
Contained:	No
Release Type:	Continuous
Release VE:	Not reported
Injuries:	Yes
Public Exposure:	Unknown
Facility Evacuation:	Unknown
Police at Scene:	Unknown
Firemen at Scene:	Yes
Contamination of:	Air
Receiving Water:	Not reported
Status at Spill:	LEAK IN TRANSFORMER, FD ATTEMPTING TO CONTROL LEAK. 2 FIRE FIGHTERS DOWN.
NJ Spill Date:	1991-03-10 00:00:00
NJ Spill Time:	2304
NJ Spill Name:	OEM
NJ Spill Title:	TPR WITMYER
NJ Spill Phone:	609-882-2000
Other Date:	Not reported
Other Time:	Not reported
Other Name:	Not reported
Other Title:	Not reported
Other Telephone:	Not reported
Public Evacuation:	No
Assistance Requested:	No
Wind Direction/Speed:	Not reported
Local Municipality Notified:	Not reported
Local Municipality Name:	Not reported
Local Municipality Title:	Not reported
Local Municipality Telephone:	Not reported
Local Municipality Date:	Not reported
Local Municipality Time:	Not reported
Incident Description:	Air Release
Incident Name:	LES JONES
Incident Referred To:	DEQ
Incident Region:	ER1
Incident Telephone:	Home
Incident Date:	03/10/1991
Incident time:	2303
Incident ITM:	T

Comments: Not reported

Date A310 Letter Printed: Not reported

J C SEWER PLANT AT PHILLIPS ST (Continued) **S104714378**

Date Local Authority Was Notified:	Not reported
Date Updated:	Not reported
Date Report Faxed to Local Authority:	1991-03-10 00:00:00
Local Authority Notification Date:	Not reported
Rep Receive Date:	Not reported
Reporter Type:	Not reported
Reporter Name:	Not reported
Reporter Title:	Not reported
Reporter Org:	Not reported
Reporter Address:	Not reported
Reporter City,St,Zip:	Not reported
Reporter County:	Not reported
Incident Status:	Not reported
Incident Category Source:	Not reported
Incident Source Name:	Not reported
Incident Source Address:	Not reported
Incident Source Address 2:	Not reported
Incident Source City,St,Zip:	Not reported
Incident Source County:	Not reported
DEP Requested:	Not reported
Confidential:	Not reported
Notify Type:	Not reported
Road Closed:	Not reported
Direction:	Not reported
Responsible Party:	Known
Responsible Party Name:	J C SEWER PLANT
Responsible Party Contact:	N/A
Responsible Party Title:	N/A
Responsible Party Phone:	N/A
Responsible Party Street:	& 7 COMMUNIPAW AVE
Responsible Party County:	HUDSON
Responsible Party City,St,Zip:	JERSEY CITY, NJ
Memo. Of Understanding:	Not reported
Drill/trng Exercise:	Not reported
Hazardous:	Not reported

CM901 **T & J LANDFILL** **NJ Release** **S102214102**
Target **138-184 REAR PORT ST** **N/A**
Property **NEWARK, NJ**

Site 4 of 4 in cluster CM

Actual: **19 ft.**

Focus Map: **7**

NJ Release:

Name:	T & J LANDFILL
Address:	138-184 REAR PORT ST
City,State,Zip:	NEWARK, NJ
Facility Type:	Industrial
Facility Phone:	Not reported
Incident Date:	03/07/1995
Incident Time:	Not reported
Trenton Dispatch Log Number:	4304
Case Number:	95-3-27-1337-25
Date Received:	03/27/1995
Nature of Incident:	Citizen
Operator:	JIMS
Incident Type:	Not reported
Incident Location:	Not reported
Location:	Other

T & J LANDFILL (Continued) **S102214102**

Other Location:	Not reported
Contact Name:	Not reported
Caller Name:	REDACTED
Caller Title:	Not reported
Caller Address:	Not reported
Caller City,St,Zip:	Not reported
Caller Telephone:	Not reported
Substance(s):	UNKNOWN SOLID
Substance Type:	Solid
Substance Identity:	Unknown
CAS Number:	Not reported
A310 Letter:	Yes
TCPA Chemical:	Unknown
Hazrds Material:	Unknown
COMU:	0714
Ref. Code:	101
Amt Released:	UNKNOWN
Contained:	Yes
Release Type:	Terminated
Release VE:	Not reported
Injuries:	No
Public Exposure:	No
Facility Evacuation:	No
Police at Scene:	No
Firemen at Scene:	No
Contamination of:	Land,Water
Receiving Water:	PEIRSON CREEK
Status at Spill:	SUSPECTED SOIL CONTAMINATION COMING FROM CREEK BED SAMPLES HAVE BEEN TAKEN AREA WAS A HISTORICAL LANDFILL CREEK FLOW HAS BEEN STOPPED CLEANUP TO BE
NJ Spill Date:	1995-03-27 00:00:00
NJ Spill Time:	Not reported
NJ Spill Name:	NJSP/OEM
NJ Spill Title:	FAXED
NJ Spill Phone:	Not reported
Other Date:	Not reported
Other Time:	Not reported
Other Name:	Not reported
Other Title:	Not reported
Other Telephone:	Not reported
Public Evacuation:	No
Assistance Requested:	No
Wind Direction/Speed:	Not reported
Local Municipality Notified:	Not reported
Local Municipality Name:	NEWARK CITY
Local Municipality Title:	OPER 73
Local Municipality Telephone:	201-733-7400
Local Municipality Date:	03/27/1995
Local Municipality Time:	1350
Incident Description:	Soil Contamination
Incident Name:	Not reported
Incident Referred To:	DRPSR
Incident Region:	BFO-CAS
Incident Telephone:	Faxed,Mailed
Incident Date:	03/27/1995
Incident time:	Not reported
Incident ITM:	B

T & J LANDFILL (Continued) **S102214102**

Incident Name:	Not reported
Incident Referred To:	DFG
Incident Region:	HQ1
Incident Telephone:	Faxed
Incident Date:	1995-03-27 00:00:00
Incident Time:	Not reported
Incident ITM:	T
Incident Name:	Not reported
Incident Referred To:	DCR
Incident Region:	HQ1
Incident Telephone:	Mailed
Incident Date:	1995-03-27 00:00:00
Incident Time:	Not reported
Incident ITM:	M
Comments: Not reported	
Date A310 Letter Printed:	Not reported
Date Local Authority Was Notified:	Not reported
Date Updated:	Not reported
Date Report Faxed to Local Authority:	Not reported
Local Authority Notification Date:	Not reported
Rep Receive Date:	Not reported
Reporter Type:	Not reported
Reporter Name:	Not reported
Reporter Title:	Not reported
Reporter Org:	Not reported
Reporter Address:	Not reported
Reporter City,St,Zip:	Not reported
Reporter County:	Not reported
Incident Status:	Not reported
Incident Category Source:	Not reported
Incident Source Name:	Not reported
Incident Source Address:	Not reported
Incident Source Address 2:	Not reported
Incident Source City,St,Zip:	Not reported
Incident Source County:	Not reported
DEP Requested:	Not reported
Confidential:	Not reported
Notify Type:	Not reported
Road Closed:	Not reported
Direction:	Not reported
Responsible Party:	UnKnown
Responsible Party Name:	Not reported
Responsible Party Contact:	Not reported
Responsible Party Title:	Not reported
Responsible Party Phone:	Not reported
Responsible Party Street:	Not reported
Responsible Party County:	Not reported
Responsible Party City,St,Zip:	Not reported
Memo. Of Understanding:	Not reported
Drill/trng Exercise:	Not reported
Hazardous:	Not reported

CQ902 **14 PORT STREET LOT** **NJ UST** **U000370292**
Target **156 PORT ST** **N/A**
Property **NEWARK CITY, NJ 07114**

Site 1 of 8 in cluster CQ

Actual: **19 ft.**

Focus Map: 7

UST:
Facility ID: 019251

Contact:
Owner Name: Not Identified Not Identified
Organization: Not Identified
Contact Type(UST Reg): Facility Operator
Contact Address (UST Reg): Not reported
Contact Address 2 (UST Reg): Not reported
Conact City,St,Zip (UST Reg): Not reported

Owner Name: STUART MANORE
Organization: DOBBS INTERNATIONAL SERVICES INC
Contact Type(UST Reg): Tank Owner
Contact Address (UST Reg): 5100 POPLAR AVE
Contact Address 2 (UST Reg): Not reported
Conact City,St,Zip (UST Reg): MEMPHIS, TN 38137

Tanks:
Tank Id: TANK-1
Tank Number: 0001
Tank Status: **Removed**
Tank Status Date: 11/01/1991
Install Date: 01/01/1975
Tank Contents: Leaded Gasoline
Tank Size: 4000
Tank Compliance: No
Overfill: 1
Compliance Monitoring?: No
Overfill Protection: 1
Spill Containment: No
Tank Wellhead Protection: Not reported
Tank/Pipe Construction Type: Pipe Bare steel
Tank/Pipe Construction Type: Tank Fiberglass-reinforced plastic
Tank/Pipe Monitor: Pipe None
Tank/Pipe Monitor: Tank None

CQ903 **14 PORT STREET LOT** **NJ SHWS** **S121974474**
Target **156 PORT ST** **N/A**
Property **NEWARK CITY, NJ**

Site 2 of 8 in cluster CQ

Actual: **19 ft.**

Focus Map: 7

SHWS:
Name: 14 PORT STREET LOT
Address: 156 PORT ST
City,State,Zip: NEWARK CITY, NJ
Site ID: 126011
Status: Closed
Home Owner: No
PI Number: 019251

14 PORT STREET LOT (Continued) **S121974474**

Detail As Of April 2012:
X Coord Site: Not reported
X Coord PI: Not reported
Y Coord Site: Not reported
Y Coord PI: Not reported

CQ904 **DOBBS SER INT INC** **NJ HIST LUST** **S104701558**
Target **156 PORT ST** **NJ SPILLS** **N/A**
Property **PORT NEWARK, NJ**

Site 3 of 8 in cluster CQ

Actual: **19 ft.**
Focus Map: 7

LUST HIST:
Case ID: Not reported
Lead Program Assigned: Bureau of Field Operations - Initial Notice Section
Facility Status: **Site Issued Letter of No Further Action for Area(s) Of Concern**
UST ID: 0192512
TMS Number: C90-0456
Remedial Level: Site has 1 area of concern with 1 media of concern.
Case Manager: Linda Fisher
Facility Phone: (609) 633-1473
No Further Action: 7/14/1992 0:00:00
RAW Approved: Not reported
CEA: Not reported
Date CEA Lifted: Not reported
Dead Notice: Not reported

NJ SPILL:
Name: DOBBS SER INT INC
Address: 156 PORT ST
City,State,Zip: PORT NEWARK, NJ
Trenton Dispatch Log Number: 3108
Case Number: 90-03-14-1144
Notify Type: Not reported
Date Received: 03/14/1990
Location: Facility
Other Location: Not reported
Incident Date: 03/01/1990
Incident Time: Not reported
A310 Letter: Yes
Ref. Code: 01
COMU: 0714
CAS Number: Not reported
Hazardous: Not reported
Incident Location: Not reported
Facility Type: Industrial
Facility Phone: Not reported
Substance(s): OIL WASTE
Substance Type: Liquid
Substance Identity: Known
TCPA Chemical: No
Hazrds Material: Yes
Amnt Released: UNK
Release VE: Not reported
Contained: No
Release Type: Intermittent
Incident Desc: SPILL, SLOPPY HOUSEKEEPIN

DOBBS SER INT INC (Continued) **S104701558**

Status at Spill:	Not reported
NJ Spill Date:	1990-03-14 00:00:00
NJ Spill Time:	Not reported
NJ Spill Name:	Not reported
NJ Spill Title:	OEM
NJ Spill Phone:	Not reported
Other Date:	Not reported
Other Time:	Not reported
Other Name:	Not reported
Other Title:	Not reported
Other Phone:	Not reported
Injuries:	No
Public Exposure:	No
Road Closed:	Not reported
Facility Evacuation:	No
Receiving Water:	PORT NEWARK CHANNEL
Public Evacuation:	No
Police at Scene:	Yes
Firemen at Scene:	No
Contamination of:	Not reported
Nature of Incident:	Other
Wind Direction/Speed:	0
Assistance Requested:	Yes
Memo. Of Understanding:	Not reported
Drill/trng Exercise:	Not reported
Operator:	ANTHONY
Contact Name:	Not reported
Caller Name:	REDACTED
Caller Title:	Not reported
Caller Address:	Not reported
Caller City,St,Zip:	Not reported
Caller Phone:	Not reported
Responsible Party:	Known
Responsible Party Name:	DOBBS SER INTERNATIO
Responsible Party Contact:	STEWART MANORE
Responsible Party Title:	GM
Responsible Party Telphone:	201-961-2829
Responsible Party Street:	156 PORT ST
Responsible Party Municipality:	NEWARK
Responsible Party State:	NJ
Responsible Party Zip:	Not reported
Responsible City,St,Zip:	NEWARK, NJ
Responsible Party County:	ESSEX
Local Municipality:	Not reported
Local Municipality Name:	DISP 137
Local Municipality Title:	NEWARK
Local Municipality Phone:	201-733-6000
Local Municipality Date:	03/14/1990
Local Municipality Time:	1215
Incident Name:	HOYLE
Incident Referred To:	DEQ
Incident Region:	ER1
Incident Phone:	OFFICE
Incident Date:	03/14/1990
Incident Name:	Not reported
Incident Referred To:	DEQ
Incident Region:	HQ1

DOBBS SER INT INC (Continued) **S104701558**

Incident Phone:	Not reported
Incident Date:	Not reported
Comments:	Not reported
Date A310 Letter Printed:	Not reported
Date Local Authority Was Notified:	Not reported
Date Update:	Not reported
Date Report Faxed to Local Authority:	Not reported
Local Authority Notification Date:	Not reported
Reporter Name:	Not reported
Reporter Type:	Not reported
Rep Received Date:	Not reported
Reporter Title:	Not reported
Reporter Orgzn:	Not reported
Reporter Address:	Not reported
Reporter City,St,Zip:	Not reported
Reporter County:	Not reported
Incident Type:	Not reported
Incident Status:	Not reported
Incident Source Category:	Not reported
Incident Source Name:	Not reported
Incident Source Address:	Not reported
Incident Source Address 2:	Not reported
Incident Source City,St,Zip:	Not reported
Incident Source County:	Not reported
DEP Requested:	Not reported
Confidential:	Not reported

CQ905 **DOBBS INTERNATIONAL SERVICES** **FINDS** **1007006958**
Target **156 PORT ST** **N/A**
Property **NEWARK, NJ 07114**

Site 4 of 8 in cluster CQ

Actual: **19 ft.**

Focus Map: **7**

FINDS:
Registry ID: 110014798031

Click Here:

Environmental Interest/Information System:
NJ-NJEMS (New Jersey - New Jersey Environmental Management System).
The Department of Environmental Protection (NJDEP) manages large databases of environmental information in this integrated system.

Click this hyperlink while viewing on your computer to access additional FINDS: detail in the EDR Site Report.

CQ906 **AIRBORNE FREIGHT CORP** **NJ RGA HWS** **S115251159**
Target **98 156 PORT ST** **N/A**
Property **NEWARK CITY, NJ**

Site 5 of 8 in cluster CQ

Actual: **19 ft.**

Focus Map: **7**

RGA HWS:

2012	AIRBORNE FREIGHT CORP	98 156 PORT ST
2011	AIRBORNE FREIGHT CORP	98 156 PORT ST
2010	AIRBORNE FREIGHT CORP	98 156 PORT ST

AIRBORNE FREIGHT CORP (Continued) **S115251159**

2009 AIRBORNE FREIGHT CORP 98 156 PORT ST

2008 AIRBORNE FREIGHT CORP 98 156 PORT ST

CQ907 **AIRBORNE EXPRESS** **NJ HWS RE-EVAL** **S108027769**
Target **98 156 PORT ST** **N/A**
Property **NEWARK CITY, NJ**

Site 6 of 8 in cluster CQ

Actual: **19 ft.**
Focus Map: **7**

HWS RE-EVAL:
Facility Status: Assigned to RPIU. Under Investigation.
PI Number: **002500**
Category: Non-Homeowner

CQ908 **AIRBORNE FREIGHT CORP FORMER** **NJ HIST LUST** **U000354252**
Target **98 156 PORT ST** **NJ UST** **N/A**
Property **NEWARK CITY, NJ 07114**

Site 7 of 8 in cluster CQ

Actual: **19 ft.**
Focus Map: **7**

LUST HIST:
Case ID: 94-09-20-1638
Lead Program Assigned: Bureau of Underground Storage Tanks
Facility Status: **Site Issued Letter of No Further Action for Area(s) Of Concern**
UST ID: 0025003
TMS Number: C94-1827
Remedial Level: Site has more than 1 area of concern or more than 1 media of concern.
Case Manager: Linda Fisher
Facility Phone: (609) 633-1473
No Further Action: 1/31/1996 0:00:00
RAW Approved: Not reported
CEA: N
Date CEA Lifted: Not reported
Dead Notice: Not reported

UST:
Facility ID: 002500

Contact:
Owner Name: Not Identified Not Identified
Organization: Not Identified
Contact Type(UST Reg): Facility Operator
Contact Address (UST Reg): Not reported
Contact Address 2 (UST Reg): Not reported
Conact City,St,Zip (UST Reg): Not reported

Owner Name: RICH MINERVA
Organization: PRS REALTY COMPANY
Contact Type(UST Reg): Tank Owner
Contact Address (UST Reg): 99A HILLSIDE AVE
Contact Address 2 (UST Reg): Not reported
Conact City,St,Zip (UST Reg): Springfield, NJ 07081

AIRBORNE FREIGHT CORP FORMER (Continued) **U000354252**

Tanks:

Tank Id:	TANK-1
Tank Number:	1
Tank Status:	**Removed**
Tank Status Date:	01/31/1996
Install Date:	01/01/1987
Tank Contents:	Unleaded Gasoline
Tank Size:	10000
Tank Compliance:	No
Overfill:	No
Compliance Monitoring?:	No
Overfill Protection:	No
Spill Containment:	No
Tank Wellhead Protection:	Not reported
Tank/Pipe Construction Type:	Tank Fiberglass-coated steel
Tank/Pipe Construction Type:	Pipe Bare steel
Tank/Pipe Monitor:	Pipe None
Tank/Pipe Monitor:	Tank None

Tank Id:	TANK-2
Tank Number:	2
Tank Status:	**Removed**
Tank Status Date:	01/31/1996
Install Date:	01/01/1987
Tank Contents:	Medium Diesel Fuel (No. 2-D)
Tank Size:	10000
Tank Compliance:	No
Overfill:	No
Compliance Monitoring?:	No
Overfill Protection:	No
Spill Containment:	No
Tank Wellhead Protection:	Not reported
Tank/Pipe Construction Type:	Pipe Bare steel
Tank/Pipe Construction Type:	Tank Fiberglass-coated steel
Tank/Pipe Monitor:	Pipe None
Tank/Pipe Monitor:	Tank None

Tank Id:	TANK-3
Tank Number:	3
Tank Status:	**Abandoned in Place**
Tank Status Date:	01/01/1967
Install Date:	01/01/1967
Tank Contents:	Medium Diesel Fuel (No. 2-D)
Tank Size:	10000
Tank Compliance:	No
Overfill:	No
Compliance Monitoring?:	No
Overfill Protection:	No
Spill Containment:	No
Tank Wellhead Protection:	Not reported
Tank/Pipe Construction Type:	Pipe Other
Tank/Pipe Construction Type:	Tank Other
Tank/Pipe Monitor:	Pipe None
Tank/Pipe Monitor:	Tank None

CQ909 **DOBBS INTERNATIONAL SERVICES** **NJ NJEMS** **S113504843**
Target **156 PORT ST** **N/A**
Property **NEWARK, NJ 07114**

Site 8 of 8 in cluster CQ

Actual: **19 ft.**
Focus Map: **7**

NJEMS:

Name:	DOBBS INTERNATIONAL SERVICES
Address:	156 PORT ST
City,State,Zip:	NEWARK, NJ 07114
Site Id:	126011
Municipality:	NEWARK CITY
Municipality Name From Spatial Overlay:	NEWARK CITY
GNIS Civil Code For Municipality:	885317
Municipal Code (NJ-1040):	0714
X Coord:	587767
Y Coord:	682280
Coord System:	NJ STATE PLANE (NAD83) - USFEET
Coord Type:	Approx. Addr. Match
Coord Orign:	DEP-GIS
State Standard Numeric Code From Spatial Overlay:	0714
Unique Feature Number For Municipality From Spatial Overlay:	3401351000
Eleven Digit Hydrologic Unit Code From Spatial Overlay):	02030104010
Fourteen Digit Hydrologic Unit Code From Spatial Overlay:	02030104010010
Watershed Management Area Number From Spatial Overlay:	07
Watershed Management Area Name From Spatial Overlay:	Arthur Kill
Water Region Code From Spatial Overlay:	2
Water Region Name From Spatial Overlay:	Raritan
Sub Watershed Name From Overlay:	Newark Airport Peripheral Ditch
Watershed Name From Spatial Overlay:	Newark Bay / Kill Van Kull / Upr NY Bay

---

910 **BRIDGE DECK RECONSTRUCT & MISC IMPROVEMENTS** **NJ NPDES** **S123575100**
Target **NJ TURNPIKE MP N0.00 TO N6.00** **N/A**
Property **NEWARK, NJ 07114**

Actual: **13 ft.**
Focus Map: **7**

NJPDES:

Name:	BRIDGE DECK RECONSTRUCT & MISC IMPROVEMENTS
Address:	NJ TURNPIKE MP N0.00 TO N6.00
City,State,Zip:	NEWARK, NJ 07114
NJPDES Permit Number:	NJG0291951
Facility Telephone:	Not reported
Facility Contact:	Not reported
Facility Municipality:	Newark City
Facility Enforcement region:	Not reported
Discharger Classification:	Not reported
Discharger Category Code:	5G3
Document Status:	Approved
Facility Primary SIC code:	Not reported
Facility Ownership:	Not reported
Facility Discharge Basin code:	Not reported
Facility Discharge Basin name:	Not reported
Facility Lat/Long:	Not reported
Site X Coordinate:	589336
Site X Coordinate:	682187
Facility Lot number:	Not reported
Facility Block number:	Not reported
Permittee Name:	Not reported
Permittee Address:	Not reported
Permittee PO Box:	Not reported
Permittee City,St,Zip:	Not reported

BRIDGE DECK RECONSTRUCT & MISC IMPROVEMENTS (Continued) **S123575100**

Category Description:	Construction Activity Stormwater (GP)
Date Permit Application Received:	Not reported
Date Draft Permit Issued:	Not reported
Date Final Permit Issued:	Not reported
Date Final Permit Effective:	02/22/2019
Date Final Permit Expires:	02/28/2022
PI Number:	799340
Regional Office:	Northern
Permit Category:	Not reported

CR911 **T&J CORP SLF** **FINDS** **1010467584**
Target **138 184 PORT ST** **N/A**
Property **NEWARK, NJ 07105**

Site 1 of 2 in cluster CR

Actual: **19 ft.**

Focus Map: **7**

FINDS:
Registry ID: 110031931159

Click Here:

Environmental Interest/Information System:
NJ-NJEMS (New Jersey - New Jersey Environmental Management System).
The Department of Environmental Protection (NJDEP) manages large databases of environmental information in this integrated system.

Click this hyperlink while viewing on your computer to access additional FINDS: detail in the EDR Site Report.

CR912 **T&J CORP SLF** **NJ NJEMS** **S113601961**
Target **138 184 PORT ST** **N/A**
Property **NEWARK, NJ 07105**

Site 2 of 2 in cluster CR

Actual: **19 ft.**

Focus Map: **7**

NJEMS:

Name:	T&J CORP SLF
Address:	138 184 PORT ST
City,State,Zip:	NEWARK, NJ 07105
Site Id:	38152
Municipality:	NEWARK CITY
Municipality Name From Spatial Overlay:	NEWARK CITY
GNIS Civil Code For Municipality:	885317
Municipal Code (NJ-1040):	0714
X Coord:	588639
Y Coord:	683619
Coord System:	NJ STATE PLANE (NAD83) - USFEET
Coord Type:	GIS Parcel Centroid
Coord Orign:	DEP-GIS
State Standard Numeric Code From Spatial Overlay:	0714
Unique Feature Number For Municipality From Spatial Overlay:	3401351000
Eleven Digit Hydrologic Unit Code From Spatial Overlay):	02030104010
Fourteen Digit Hydrologic Unit Code From Spatial Overlay:	02030104010010
Watershed Management Area Number From Spatial Overlay:	07
Watershed Management Area Name From Spatial Overlay:	Arthur Kill
Water Region Code From Spatial Overlay:	2
Water Region Name From Spatial Overlay:	Raritan
Sub Watershed Name From Overlay:	Newark Airport Peripheral Ditch

T&J CORP SLF (Continued) **S113601961**

Watershed Name From Spatial Overlay: Newark Bay / Kill Van Kull / Upr NY Bay

---

913 **JERSEY CITY SEWERAGE AUTHORITY** **NJ AIRS** **S121092625**
Target **COMMUNIPAW AVE** **N/A**
Property **JERSEY CITY, NJ 07303**

Actual:
11 ft.

Focus Map:
10

AIRS:

Name:	JERSEY CITY SEWERAGE AUTHORITY
Address:	COMMUNIPAW AVE
City,State,Zip:	JERSEY CITY, NJ 07303
Emission Year:	Not reported
Facility Number:	10171
NAICS Code:	Not reported
Pollutant Name:	Not reported
Tons/Year lbs/Year For Taps 1000 Tons/Year For CO2:	Not reported
Tons/Season (5/1-9/30):	Not reported
Lbs/Day Peak Ozone Season (6/1-8/31):	Not reported
Lbs/Day Co-season (12/1-2/31):	Not reported
Permit of Emission:	PERMIT
X Coordinate:	614085
Y Coordinate:	682246
Coordinate Units:	NJ State Plane (NAD83) - USFEET
Coordinate Type:	DEP Program Database
Active Number:	GEN170002
Active Type Description:	(GP-017A) Boilers < 5 MMBTU/hr
Document Status:	Approved
Expiration Date:	04/13/2022
Active Flag:	Y
NAICS Description:	Not reported
TPY of Fugitive Emissions:	Not reported
TPY of Non-Fugitive Emissions:	Not reported
Ozone Season Non-Fugitives:	Not reported
Ozone Season Fugitive:	Not reported
May Sep Fugitive QTY:	Not reported
May Sep Total QTY:	Not reported
Effective Start Date:	04/13/2017

Name:	JERSEY CITY SEWERAGE AUTHORITY
Address:	COMMUNIPAW AVE
City,State,Zip:	JERSEY CITY, NJ 07303
Emission Year:	Not reported
Facility Number:	10171
NAICS Code:	Not reported
Pollutant Name:	Not reported
Tons/Year lbs/Year For Taps 1000 Tons/Year For CO2:	Not reported
Tons/Season (5/1-9/30):	Not reported
Lbs/Day Peak Ozone Season (6/1-8/31):	Not reported
Lbs/Day Co-season (12/1-2/31):	Not reported
Permit of Emission:	PERMIT
X Coordinate:	614085
Y Coordinate:	682246
Coordinate Units:	NJ State Plane (NAD83) - USFEET
Coordinate Type:	DEP Program Database
Active Number:	PCP960003
Active Type Description:	Construction of New Source
Document Status:	Terminated
Expiration Date:	07/06/2005
Active Flag:	Y

JERSEY CITY SEWERAGE AUTHORITY (Continued) **S121092625**

NAICS Description:	Not reported
TPY of Fugitive Emissions:	Not reported
TPY of Non-Fugitive Emissions:	Not reported
Ozone Season Non-Fugitives:	Not reported
Ozone Season Fugitive:	Not reported
May Sep Fugitive QTY:	Not reported
May Sep Total QTY:	Not reported
Effective Start Date:	07/06/1990
Name:	JERSEY CITY SEWERAGE AUTHORITY
Address:	COMMUNIPAW AVE
City,State,Zip:	JERSEY CITY, NJ 07303
Emission Year:	Not reported
Facility Number:	10171
NAICS Code:	Not reported
Pollutant Name:	Not reported
Tons/Year lbs/Year For Taps 1000 Tons/Year For CO2:	Not reported
Tons/Season (5/1-9/30):	Not reported
Lbs/Day Peak Ozone Season (6/1-8/31):	Not reported
Lbs/Day Co-season (12/1-2/31):	Not reported
Permit of Emission:	PERMIT
X Coordinate:	614085
Y Coordinate:	682246
Coordinate Units:	NJ State Plane (NAD83) - USFEET
Coordinate Type:	DEP Program Database
Active Number:	PCP960002
Active Type Description:	Construction of New Source
Document Status:	Renewed
Expiration Date:	07/05/2025
Active Flag:	Y
NAICS Description:	Not reported
TPY of Fugitive Emissions:	Not reported
TPY of Non-Fugitive Emissions:	Not reported
Ozone Season Non-Fugitives:	Not reported
Ozone Season Fugitive:	Not reported
May Sep Fugitive QTY:	Not reported
May Sep Total QTY:	Not reported
Effective Start Date:	07/05/1990
Name:	JERSEY CITY SEWERAGE AUTHORITY
Address:	COMMUNIPAW AVE
City,State,Zip:	JERSEY CITY, NJ 07303
Emission Year:	Not reported
Facility Number:	10171
NAICS Code:	Not reported
Pollutant Name:	Not reported
Tons/Year lbs/Year For Taps 1000 Tons/Year For CO2:	Not reported
Tons/Season (5/1-9/30):	Not reported
Lbs/Day Peak Ozone Season (6/1-8/31):	Not reported
Lbs/Day Co-season (12/1-2/31):	Not reported
Permit of Emission:	PERMIT
X Coordinate:	614085
Y Coordinate:	682246
Coordinate Units:	NJ State Plane (NAD83) - USFEET
Coordinate Type:	DEP Program Database
Active Number:	PCP960001
Active Type Description:	Construction of New Source

JERSEY CITY SEWERAGE AUTHORITY (Continued) **S121092625**

Document Status:	Renewed
Expiration Date:	12/29/2024
Active Flag:	Y
NAICS Description:	Not reported
TPY of Fugitive Emissions:	Not reported
TPY of Non-Fugitive Emissions:	Not reported
Ozone Season Non-Fugitives:	Not reported
Ozone Season Fugitive:	Not reported
May Sep Fugitive QTY:	Not reported
May Sep Total QTY:	Not reported
Effective Start Date:	10/22/1985

---

914 **BETWEEN 14A AND 14** **NJ SPILLS** **S104432572**
Target **0.2 WEST NWK BAY EXT** **N/A**
Property **NEWARK, NJ**

Actual: **16 ft.**

Focus Map: **7**

NJ SPILL:

Name:	BETWEEN 14A AND 14
Address:	0.2 WEST NWK BAY EXT
City,State,Zip:	NEWARK, NJ
Trenton Dispatch Log Number:	1904
Case Number:	92-2-3-1122-52
Notify Type:	Not reported
Date Received:	02/03/1992
Location:	Other
Other Location:	Not reported
Incident Date:	02/03/1992
Incident Time:	1021
A310 Letter:	Yes
Ref. Code:	001
COMU:	0714
CAS Number:	Not reported
Hazardous:	Not reported
Incident Location:	Not reported
Facility Type:	Industrial
Facility Phone:	Not reported
Substance(s):	DIESEL FUEL
Substance Type:	Liquid
Substance Identity:	Known
TCPA Chemical:	No
Hazrds Material:	Yes
Amnt Released:	100-150 GAL
Release VE:	Estimate
Contained:	Yes
Release Type:	Terminated
Incident Desc:	Spill
Status at Spill:	TRUCK HIT ALUMINUM LADDER IN ROAD AND LOST FUEL LINES, SPILL CONTAINED ON ROADWAY-HEAVILY SANDED BY TPKE, PICKING UP W/SWEEPER,MAY NOT BE RECOVERABLE
NJ Spill Date:	1992-02-03 00:00:00
NJ Spill Time:	Not reported
NJ Spill Name:	OEM
NJ Spill Title:	Not reported
NJ Spill Phone:	609-882-2000
Other Date:	Not reported
Other Time:	Not reported
Other Name:	Not reported
Other Title:	Not reported

BETWEEN 14A AND 14 (Continued) **S104432572**

Other Phone:	Not reported
Injuries:	No
Public Exposure:	No
Road Closed:	Not reported
Facility Evacuation:	No
Receiving Water:	Not reported
Public Evacuation:	No
Police at Scene:	Yes
Firemen at Scene:	No
Contamination of:	Land
Nature of Incident:	Other
Wind Direction/Speed:	Not reported
Assistance Requested:	No
Memo. Of Understanding:	Not reported
Drill/trng Exercise:	Not reported
Operator:	RICH
Contact Name:	Not reported
Caller Name:	REDACTED
Caller Title:	Not reported
Caller Address:	Not reported
Caller City,St,Zip:	Not reported
Caller Phone:	Not reported
Responsible Party:	Known
Responsible Party Name:	QUALITY CARTAGE
Responsible Party Contact:	GARY IVEY
Responsible Party Title:	MGR
Responsible Party Telphone:	800-766-6075
Responsible Party Street:	Not reported
Responsible Party Municipality:	RALEIGH
Responsible Party State:	NC
Responsible Party Zip:	Not reported
Responsible City,St,Zip:	RALEIGH, NC
Responsible Party County:	Not reported
Local Municipality:	Not reported
Local Municipality Name:	NEWARK CITY
Local Municipality Title:	OPER 71
Local Municipality Phone:	201-733-7400
Local Municipality Date:	02/03/1992
Local Municipality Time:	1143
Incident Name:	WADE WIARDS
Incident Referred To:	DRPSR
Incident Region:	ER1
Incident Phone:	Office,Faxed
Incident Date:	02/03/1992
Comments: Not reported	
Date A310 Letter Printed:	1992-02-03 00:00:00
Date Local Authority Was Notified:	Not reported
Date Update:	Not reported
Date Report Faxed to Local Authority:	Not reported
Local Authority Notification Date:	Not reported
Reporter Name:	Not reported
Reporter Type:	Not reported
Rep Received Date:	Not reported
Reporter Title:	Not reported
Reporter Orgzn:	Not reported
Reporter Address:	Not reported
Reporter City,St,Zip:	Not reported

BETWEEN 14A AND 14 (Continued) **S104432572**

Reporter County:	Not reported
Incident Type:	Not reported
Incident Status:	Not reported
Incident Source Category:	Not reported
Incident Source Name:	Not reported
Incident Source Address:	Not reported
Incident Source Address 2:	Not reported
Incident Source City,St,Zip:	Not reported
Incident Source County:	Not reported
DEP Requested:	Not reported
Confidential:	Not reported

CS915 **NEELY TRUCKING CO** **FINDS** **1010180526**
Target **PORT ST** **N/A**
Property **PORT NEWARK, NJ 07114**

Site 1 of 6 in cluster CS

Actual: FINDS:
17 ft. Registry ID: 110028857333

Focus Map: Click Here:
7

Environmental Interest/Information System:
NJ-NJEMS (New Jersey - New Jersey Environmental Management System). The Department of Environmental Protection (NJDEP) manages large databases of environmental information in this integrated system.

Click this hyperlink while viewing on your computer to access additional FINDS: detail in the EDR Site Report.

CS916 **GUARANTEED OVERNIGHT DELIVERY** **FINDS** **1010481724**
Target **PORT ST** **N/A**
Property **NEWARK, NJ 07105**

Site 2 of 6 in cluster CS

Actual: FINDS:
17 ft. Registry ID: 110032036776

Focus Map: Click Here:
7

Environmental Interest/Information System:
NJ-NJEMS (New Jersey - New Jersey Environmental Management System). The Department of Environmental Protection (NJDEP) manages large databases of environmental information in this integrated system.

Click this hyperlink while viewing on your computer to access additional FINDS: detail in the EDR Site Report.

CS917 **ON ROADWAY** **NJ SPILLS** **S104417533**
Target **PORT ST BRIDGE** **N/A**
Property **PORT NEWARK, NJ**

Site 3 of 6 in cluster CS

Actual: **16 ft.**

Focus Map: **7**

NJ SPILL:

Name:	ON ROADWAY
Address:	PORT ST BRIDGE
City,State,Zip:	PORT NEWARK, NJ
Trenton Dispatch Log Number:	19628
Case Number:	96-12-9-1854-39
Notify Type:	Not reported
Date Received:	12/09/1996
Location:	Transport
Other Location:	Not reported
Incident Date:	12/09/1996
Incident Time:	1718
A310 Letter:	No
Ref. Code:	101
COMU:	0714
CAS Number:	Not reported
Hazardous:	Not reported
Incident Location:	Not reported
Facility Type:	Commercial
Facility Phone:	Not reported
Substance(s):	DIESEL FUEL
Substance Type:	Liquid
Substance Identity:	Known
TCPA Chemical:	No
Hazrds Material:	Yes
Amnt Released:	40-50 GALS
Release VE:	Estimate
Contained:	Yes
Release Type:	Terminated
Incident Desc:	Spill,MVA
Status at Spill:	SPILL DUE TO MVA. CLEANUP IS IN PROGRESS AT THIS TIME.
NJ Spill Date:	Not reported
NJ Spill Time:	Not reported
NJ Spill Name:	Not reported
NJ Spill Title:	Not reported
NJ Spill Phone:	Not reported
Other Date:	Not reported
Other Time:	Not reported
Other Name:	Not reported
Other Title:	Not reported
Other Phone:	Not reported
Injuries:	No
Public Exposure:	No
Road Closed:	Not reported
Facility Evacuation:	No
Receiving Water:	Not reported
Public Evacuation:	No
Police at Scene:	Yes
Firemen at Scene:	Yes
Contamination of:	Land
Nature of Incident:	Municipal
Wind Direction/Speed:	Not reported
Assistance Requested:	No

ON ROADWAY (Continued) **S104417533**

Memo. Of Understanding:	Not reported
Drill/trng Exercise:	Not reported
Operator:	KIM
Contact Name:	Not reported
Caller Name:	REDACTED
Caller Title:	Not reported
Caller Address:	Not reported
Caller City,St,Zip:	Not reported
Caller Phone:	Not reported
Responsible Party:	UnKnown
Responsible Party Name:	Not reported
Responsible Party Contact:	Not reported
Responsible Party Title:	Not reported
Responsible Party Telphone:	Not reported
Responsible Party Street:	Not reported
Responsible Party Municipality:	Not reported
Responsible Party State:	Not reported
Responsible Party Zip:	Not reported
Responsible City,St,Zip:	Not reported
Responsible Party County:	Not reported
Local Municipality:	Not reported
Local Municipality Name:	Not reported
Local Municipality Title:	Not reported
Local Municipality Phone:	Not reported
Local Municipality Date:	Not reported
Local Municipality Time:	Not reported
Incident Name:	Not reported
Incident Referred To:	DRPSR
Incident Region:	BFO-CAS
Incident Phone:	Not reported
Incident Date:	12/09/1996
Comments: Not reported	
Date A310 Letter Printed:	Not reported
Date Local Authority Was Notified:	Not reported
Date Update:	Not reported
Date Report Faxed to Local Authority:	Not reported
Local Authority Notification Date:	Not reported
Reporter Name:	Not reported
Reporter Type:	Not reported
Rep Received Date:	Not reported
Reporter Title:	Not reported
Reporter Orgzn:	Not reported
Reporter Address:	Not reported
Reporter City,St,Zip:	Not reported
Reporter County:	Not reported
Incident Type:	Not reported
Incident Status:	Not reported
Incident Source Category:	Not reported
Incident Source Name:	Not reported
Incident Source Address:	Not reported
Incident Source Address 2:	Not reported
Incident Source City,St,Zip:	Not reported
Incident Source County:	Not reported
DEP Requested:	Not reported
Confidential:	Not reported

CS918 **AREA OF MARINE TERMINAL** **NJ SPILLS** **S102226757**
Target **PORT ST BRIDGE W.** **N/A**
Property **PORT NEWARK, NJ**

Site 4 of 6 in cluster CS

Actual:
16 ft.

Focus Map:
7

NJ SPILL:

Name:	AREA OF MARINE TERMINAL
Address:	PORT ST BRIDGE W.
City,State,Zip:	PORT NEWARK, NJ
Trenton Dispatch Log Number:	8185
Case Number:	96-5-24-1134-00
Notify Type:	Not reported
Date Received:	05/24/1996
Location:	Other
Other Location:	Not reported
Incident Date:	05/24/1996
Incident Time:	0739
A310 Letter:	Yes
Ref. Code:	101
COMU:	0714
CAS Number:	Not reported
Hazardous:	Not reported
Incident Location:	Not reported
Facility Type:	Industrial
Facility Phone:	Not reported
Substance(s):	DIESEL FUEL
Substance Type:	Liquid
Substance Identity:	Known
TCPA Chemical:	No
Hazrds Material:	Yes
Amnt Released:	25 GAL
Release VE:	Estimate
Contained:	Yes
Release Type:	Terminated
Incident Desc:	Spill
Status at Spill:	SPILLAGE FROM SADDLE TANK. CLEANUP HAS BEEN DONE
NJ Spill Date:	Not reported
NJ Spill Time:	Not reported
NJ Spill Name:	Not reported
NJ Spill Title:	Not reported
NJ Spill Phone:	Not reported
Other Date:	Not reported
Other Time:	Not reported
Other Name:	Not reported
Other Title:	Not reported
Other Phone:	Not reported
Injuries:	No
Public Exposure:	No
Road Closed:	Not reported
Facility Evacuation:	No
Receiving Water:	Not reported
Public Evacuation:	No
Police at Scene:	Yes
Firemen at Scene:	No
Contamination of:	Land
Nature of Incident:	Other
Wind Direction/Speed:	Not reported
Assistance Requested:	No

AREA OF MARINE TERMINAL (Continued) **S102226757**

Memo. Of Understanding:	Not reported
Drill/trng Exercise:	Not reported
Operator:	JIMH
Contact Name:	Not reported
Caller Name:	REDACTED
Caller Title:	Not reported
Caller Address:	Not reported
Caller City,St,Zip:	Not reported
Caller Phone:	Not reported
Responsible Party:	UnKnown
Responsible Party Name:	Not reported
Responsible Party Contact:	Not reported
Responsible Party Title:	Not reported
Responsible Party Telphone:	Not reported
Responsible Party Street:	Not reported
Responsible Party Municipality:	Not reported
Responsible Party State:	Not reported
Responsible Party Zip:	Not reported
Responsible City,St,Zip:	Not reported
Responsible Party County:	Not reported
Local Municipality:	Not reported
Local Municipality Name:	NEWARK CITY
Local Municipality Title:	OPER 79
Local Municipality Phone:	201-733-7400
Local Municipality Date:	05/24/1996
Local Municipality Time:	1140
Incident Name:	Not reported
Incident Referred To:	DRPSR
Incident Region:	BFO-CAS
Incident Phone:	Faxed,Mailed
Incident Date:	05/24/1996
Comments: Not reported	
Date A310 Letter Printed:	Not reported
Date Local Authority Was Notified:	Not reported
Date Update:	Not reported
Date Report Faxed to Local Authority:	Not reported
Local Authority Notification Date:	Not reported
Reporter Name:	Not reported
Reporter Type:	Not reported
Rep Received Date:	Not reported
Reporter Title:	Not reported
Reporter Orgzn:	Not reported
Reporter Address:	Not reported
Reporter City,St,Zip:	Not reported
Reporter County:	Not reported
Incident Type:	Not reported
Incident Status:	Not reported
Incident Source Category:	Not reported
Incident Source Name:	Not reported
Incident Source Address:	Not reported
Incident Source Address 2:	Not reported
Incident Source City,St,Zip:	Not reported
Incident Source County:	Not reported
DEP Requested:	Not reported
Confidential:	Not reported

CS919 **ROADWAY & STORM DRAIN** **NJ SPILLS** **S107054923**
Target **NJTP MM 104.7 S TRUC** **N/A**
Property **NEWARK, NJ**

Site 5 of 6 in cluster CS

Actual: **16 ft.**

Focus Map: **7**

NJ SPILL:

Name:	ROADWAY & STORM DRAIN
Address:	NJTP MM 104.7 S TRUC
City,State,Zip:	NEWARK, NJ
Trenton Dispatch Log Number:	12075
Case Number:	89-10-20-1241
Notify Type:	Not reported
Date Received:	10/20/1989
Location:	Transport
Other Location:	Not reported
Incident Date:	10/20/1989
Incident Time:	1202
A310 Letter:	Yes
Ref. Code:	001
COMU:	0714
CAS Number:	Not reported
Hazardous:	Not reported
Incident Location:	Not reported
Facility Type:	Municipal
Facility Phone:	Not reported
Substance(s):	DIESEL FUEL
Substance Type:	Liquid
Substance Identity:	Known
TCPA Chemical:	No
Hazrds Material:	Yes
Amnt Released:	40 GAL
Release VE:	Estimate
Contained:	No
Release Type:	Terminated
Incident Desc:	Spill,MVA
Status at Spill:	Not reported
NJ Spill Date:	1989-10-20 00:00:00
NJ Spill Time:	Not reported
NJ Spill Name:	Not reported
NJ Spill Title:	OEM
NJ Spill Phone:	Not reported
Other Date:	Not reported
Other Time:	Not reported
Other Name:	Not reported
Other Title:	Not reported
Other Phone:	Not reported
Injuries:	No
Public Exposure:	No
Road Closed:	Not reported
Facility Evacuation:	No
Receiving Water:	Not reported
Public Evacuation:	No
Police at Scene:	Yes
Firemen at Scene:	No
Contamination of:	Not reported
Nature of Incident:	Facility
Wind Direction/Speed:	0
Assistance Requested:	No

ROADWAY & STORM DRAIN (Continued) **S107054923**

Memo. Of Understanding:	Not reported
Drill/trng Exercise:	Not reported
Operator:	ROB
Contact Name:	Not reported
Caller Name:	REDACTED
Caller Title:	Not reported
Caller Address:	Not reported
Caller City,St,Zip:	Not reported
Caller Phone:	Not reported
Responsible Party:	Known
Responsible Party Name:	FLEETWOOD FORDWARDIN
Responsible Party Contact:	RICHARDO FERNANDEZ
Responsible Party Title:	Not reported
Responsible Party Telphone:	800-221-3376
Responsible Party Street:	Not reported
Responsible Party Municipality:	Not reported
Responsible Party State:	Not reported
Responsible Party Zip:	Not reported
Responsible City,St,Zip:	Not reported
Responsible Party County:	Not reported
Local Municipality:	Not reported
Local Municipality Name:	DISP 114
Local Municipality Title:	NEWARK
Local Municipality Phone:	201-733-6000
Local Municipality Date:	10/20/1989
Local Municipality Time:	1252
Incident Name:	L JONES
Incident Referred To:	DEQ
Incident Region:	ER1
Incident Phone:	OFFICE
Incident Date:	10/20/1989
Incident Name:	Not reported
Incident Referred To:	DEQ
Incident Region:	HQ1
Incident Phone:	Not reported
Incident Date:	Not reported
Comments: Not reported	
Date A310 Letter Printed:	Not reported
Date Local Authority Was Notified:	Not reported
Date Update:	Not reported
Date Report Faxed to Local Authority:	Not reported
Local Authority Notification Date:	Not reported
Reporter Name:	Not reported
Reporter Type:	Not reported
Rep Received Date:	Not reported
Reporter Title:	Not reported
Reporter Orgzn:	Not reported
Reporter Address:	Not reported
Reporter City,St,Zip:	Not reported
Reporter County:	Not reported
Incident Type:	Not reported
Incident Status:	Not reported
Incident Source Category:	Not reported
Incident Source Name:	Not reported
Incident Source Address:	Not reported
Incident Source Address 2:	Not reported
Incident Source City,St,Zip:	Not reported

ROADWAY & STORM DRAIN (Continued) **S107054923**

Incident Source County:	Not reported
DEP Requested:	Not reported
Confidential:	Not reported

CS920 **ON ROADWAY** **NJ SPILLS** **S102219726**
Target **MM 104.7 NORTH OUTER** **N/A**
Property **NEWARK, NJ**

Site 6 of 6 in cluster CS

Actual: **16 ft.**

Focus Map: **7**

NJ SPILL:

Name:	ON ROADWAY
Address:	MM 104.7 NORTH OUTER
City,State,Zip:	NEWARK, NJ
Trenton Dispatch Log Number:	14996
Case Number:	95-9-20-0814-11
Notify Type:	Not reported
Date Received:	09/20/1995
Location:	Other
Other Location:	Not reported
Incident Date:	09/20/1995
Incident Time:	0700
A310 Letter:	Yes
Ref. Code:	101
COMU:	0714
CAS Number:	Not reported
Hazardous:	Not reported
Incident Location:	Not reported
Facility Type:	Commercial
Facility Phone:	Not reported
Substance(s):	MOTOR OIL, DIESEL FUEL
Substance Type:	Liquid
Substance Identity:	Known
TCPA Chemical:	No
Hazrds Material:	Yes
Amnt Released:	40 GAL
Release VE:	Estimate
Contained:	Yes
Release Type:	Terminated
Incident Desc:	Spill,MVA
Status at Spill:	MVA CAUSED SPILL,GASOLINE TANKER INVOLVED -UPRITE-NO LEAKAGE.CLEANUP BEING DONE.SADDLE TANK SOURCE OF SPILL.
NJ Spill Date:	Not reported
NJ Spill Time:	Not reported
NJ Spill Name:	Not reported
NJ Spill Title:	Not reported
NJ Spill Phone:	Not reported
Other Date:	Not reported
Other Time:	Not reported
Other Name:	Not reported
Other Title:	Not reported
Other Phone:	Not reported
Injuries:	No
Public Exposure:	Yes
Road Closed:	Not reported
Facility Evacuation:	No
Receiving Water:	Not reported
Public Evacuation:	No

ON ROADWAY (Continued) **S102219726**

Police at Scene:	Yes
Firemen at Scene:	No
Contamination of:	Land
Nature of Incident:	Other
Wind Direction/Speed:	Not reported
Assistance Requested:	No
Memo. Of Understanding:	Not reported
Drill/trng Exercise:	Not reported
Operator:	SELL
Contact Name:	Not reported
Caller Name:	REDACTED
Caller Title:	Not reported
Caller Address:	Not reported
Caller City,St,Zip:	Not reported
Caller Phone:	Not reported
Responsible Party:	UnKnown
Responsible Party Name:	Not reported
Responsible Party Contact:	Not reported
Responsible Party Title:	Not reported
Responsible Party Telphone:	Not reported
Responsible Party Street:	Not reported
Responsible Party Municipality:	Not reported
Responsible Party State:	Not reported
Responsible Party Zip:	Not reported
Responsible City,St,Zip:	Not reported
Responsible Party County:	Not reported
Local Municipality:	Not reported
Local Municipality Name:	NEWARK CITY
Local Municipality Title:	DISP 42
Local Municipality Phone:	201-733-7400
Local Municipality Date:	09/20/1995
Local Municipality Time:	0819
Incident Name:	Not reported
Incident Referred To:	DRPSR
Incident Region:	BFO-CAS
Incident Phone:	Faxed,Mailed
Incident Date:	09/20/1995
Comments: Not reported	
Date A310 Letter Printed:	Not reported
Date Local Authority Was Notified:	Not reported
Date Update:	Not reported
Date Report Faxed to Local Authority:	Not reported
Local Authority Notification Date:	Not reported
Reporter Name:	Not reported
Reporter Type:	Not reported
Rep Received Date:	Not reported
Reporter Title:	Not reported
Reporter Orgzn:	Not reported
Reporter Address:	Not reported
Reporter City,St,Zip:	Not reported
Reporter County:	Not reported
Incident Type:	Not reported
Incident Status:	Not reported
Incident Source Category:	Not reported
Incident Source Name:	Not reported
Incident Source Address:	Not reported
Incident Source Address 2:	Not reported

ON ROADWAY (Continued) **S102219726**

Incident Source City,St,Zip:	Not reported
Incident Source County:	Not reported
DEP Requested:	Not reported
Confidential:	Not reported

CT921 **JERSEY CITY IMPOUND LOT FORMER** **NJ BROWNFIELDS** **S110746913**
Target **101 PHILLIP ST** **NJ NJEMS** **N/A**
Property **JERSEY CITY, NJ 07304**

Site 1 of 3 in cluster CT

Actual: **8 ft.**
Focus Map: **10**

BROWNFIELDS:

Name:	JERSEY CITY POLICE CAR IMPOUND
Address:	101 PHILLIP STREET
City,State,Zip:	JERSEY CITY, JERSEY CITY 07305
Price:	Not reported
Assessed Value:	$250,000 to $1,000,000
Property Size:	6 ? 10
Annual Taxes:	17791
Representative Address:	Not reported
Representative City/State/Zip:	Not reported
Submitter Name:	Not reported
Submitter Address1:	Not reported
Submitter Address2:	Not reported
Submitter City:	Not reported
Submitter State:	Not reported
Submitter Zip:	Not reported
Submitter Email:	Not reported
Submitter Phone:	Not reported
Transaction Type:	Not reported
Transfer Type:	Not reported
Site Number:	3528
X Coordinate:	613892.86
Y Coordinate:	682023.904
Coord:	613892.860:682023.904
AutoID:	Not reported
Ownership Type:	Public
Ownership:	Municipality
PStatus:	Nominated
PI Number:	Not reported
Owner Name:	Not reported
Owner Address + Owner Street:	575 ROUTE 440
Owner City:	Jersey City
Owner State:	NJ
Owner Zip Code:	07305
Owner County:	Not reported
Owner Phone:	9999999999
Owner Fax:	9999999999
Owner Email:	njbrownfields@njra.state.nj.us
Owner Organization:	Jersey City Sewage Authority
Authorized Representative:	*
Auth Rep Relation to Owner:	*
Municipal Contact Name:	Betty kearns
Municipal Contact Street:	575 Route 440 South
Municipal Contact City:	Jersey City
Municipal Contact State:	NJ
Municipal Contact Zip Code:	07305
Municipal Contact Phone:	2015476848

JERSEY CITY IMPOUND LOT FORMER (Continued) **S110746913**

Municipal Contact Fax:	9999999999
Municipal Contact Email:	bettyk@cojc.org
Department:	City of Jersey City
Municipal Contact Title:	Environmental Specialist
Contact Relation to Owner:	Not reported
Current Zoning:	Other
Proposed Zoning:	Not reported
Copy of Title Insurance:	Not reported
Block:	2154.5
Lot:	21.C
Development Plan Completed:	Unknown
Market Study Completed:	Unknown
Current Activity:	Under used (not fully used)
Current Operations:	Jersey City Car Impound
Prior Operations:	Not reported
Deed Restrictions:	No
Easements:	No
Buildings:	0
Condition of Buildings:	Poor to Fair
Square Footage:	Not reported
Total Buildable Space:	*
Lease Price:	Not reported
Tax Certificate:	No
Tax Lien:	No
Other Liens/Judgements:	No
Traffic Study:	Unknown
Road Access:	2-Lane
Waterfront Access:	Yes
Airport Access:	Yes
Public Transportation Access:	Yes
Major Highway Name:	78
Major Highway Interchange:	14 B
Major Highway Miles Away:	0.25
Local Highway Name:	440
Local Highway Interchange:	Not reported
Local Highway Miles Away:	2.25
Rail Type:	Commuter
Rail Name:	Light Rail
Rail Station:	Liberty State Park
Rail Miles Away:	0.25
Public Water:	Yes
Electric:	Yes
Gas:	Yes
Public Sewer:	Yes
Telephone:	Unknown
Cable:	Unknown
Fiber Optics:	Unknown
Wetlands:	No
Sensitive Ecosystems/Habitats:	Unknown
Endangered Species:	Unknown
Historic/Archeological Site:	Unknown
100 Year Flood Plain:	Unknown
500 Year Flood Plain:	Unknown
Environmental Report Copies:	Unknown
List Containing Site:	Not reported
Preliminary Assessment:	Unknown
Site Investigation:	Unknown

JERSEY CITY IMPOUND LOT FORMER (Continued) **S110746913**

Remedial Investigation:	Unknown
Remedial Action Workplan:	Unknown
Voluntary Cleanup Program:	Unknown
Environmental Litigation:	Unknown
Remediation In Progress:	Unknown
Remediation Estimated Complete Date:	Not reported
Regulatory sign-off:	Unknown
Regulatory Sign-Off Description:	Not reported
Other Incentives:	No
Low Interest Rates:	No
HDSRF Grants:	No
TIF:	No
HDSRF Loans:	No
USA Loans:	No
USA Grants:	No
Designated Redevelopment Area:	No
Environmental Opportunity Zone:	No
Tax Rebate or Abatement:	Yes
Empowerment Zone (Federal):	No
Urban Coordinating Council Neighborhood:	No
Enterprise Community (Federal):	No
Urban Enterprise Zone:	No
Additional Comments:	Not reported
County_int_FK:	9
Municipality_int_FK:	252
Planning Area Designation:	Planning Area 1
Authorized Representative Email:	Not reported
Authorized Representative Phone:	9999999999
General Comments:	Car impound.

NJEMS:

Name:	JERSEY CITY IMPOUND LOT FORMER
Address:	101 PHILLIP ST
City,State,Zip:	JERSEY CITY, NJ 07304
Site Id:	570792
Municipality:	JERSEY CITY
Municipality Name From Spatial Overlay:	JERSEY CITY
GNIS Civil Code For Municipality:	885264
Municipal Code (NJ-1040):	0906
X Coord:	613776
Y Coord:	682017
Coord System:	NJ STATE PLANE (NAD83) - USFEET
Coord Type:	Exact Address Match
Coord Orign:	DEP-GIS
State Standard Numeric Code From Spatial Overlay:	0906
Unique Feature Number For Municipality From Spatial Overlay:	3401736000
Eleven Digit Hydrologic Unit Code From Spatial Overlay):	02030104010
Fourteen Digit Hydrologic Unit Code From Spatial Overlay:	02030104010030
Watershed Management Area Number From Spatial Overlay:	07
Watershed Management Area Name From Spatial Overlay:	Arthur Kill
Water Region Code From Spatial Overlay:	2
Water Region Name From Spatial Overlay:	Raritan
Sub Watershed Name From Overlay:	Upper NY Bay / Kill Van Kull (74d07m30s)
Watershed Name From Spatial Overlay:	Newark Bay / Kill Van Kull / Upr NY Bay

CT922 **CAR COMPOUND** **NJ Release** **S104426398**
Target **100 PHILLIP ST** **N/A**
Property **JERSEY CITY, NJ**

Site 2 of 3 in cluster CT

Actual: **8 ft.**

Focus Map: **10**

NJ Release:

Name:	CAR COMPOUND
Address:	100 PHILLIP ST
City,State,Zip:	JERSEY CITY, NJ
Facility Type:	Commercial
Facility Phone:	Not reported
Incident Date:	07/15/1991
Incident Time:	ONGO
Trenton Dispatch Log Number:	10319
Case Number:	91-7-15-1139-14
Date Received:	07/15/1991
Nature of Incident:	Citizen
Operator:	CARM
Incident Type:	Not reported
Incident Location:	Not reported
Location:	Facility
Other Location:	Not reported
Contact Name:	Not reported
Caller Name:	REDACTED
Caller Title:	Not reported
Caller Address:	Not reported
Caller City,St,Zip:	Not reported
Caller Telephone:	Not reported
Substance(s):	SOLID WASTE, GARBAGE/TRASH
Substance Type:	Solid
Substance Identity:	Known
CAS Number:	N/A
A310 Letter:	No
TCPA Chemical:	No
Hazrds Material:	No
COMU:	0906
Ref. Code:	018
Amt Released:	UNKNOWN
Contained:	No
Release Type:	Intermittent
Release VE:	Not reported
Injuries:	No
Public Exposure:	Unknown
Facility Evacuation:	No
Police at Scene:	No
Firemen at Scene:	No
Contamination of:	Land
Receiving Water:	NONE
Status at Spill:	TRASH AND OTHER SOLID DEBRIS DISPOSED AT LOCATION.
NJ Spill Date:	Not reported
NJ Spill Time:	Not reported
NJ Spill Name:	Not reported
NJ Spill Title:	Not reported
NJ Spill Phone:	Not reported
Other Date:	Not reported
Other Time:	Not reported
Other Name:	Not reported
Other Title:	Not reported

CAR COMPOUND (Continued) **S104426398**

Other Telephone:	Not reported
Public Evacuation:	No
Assistance Requested:	Yes
Wind Direction/Speed:	Not reported
Local Municipality Notified:	Not reported
Local Municipality Name:	Not reported
Local Municipality Title:	Not reported
Local Municipality Telephone:	Not reported
Local Municipality Date:	Not reported
Local Municipality Time:	Not reported
Incident Description:	Illegal Dumping
Incident Name:	Not reported
Incident Referred To:	DSWM
Incident Region:	HQ1
Incident Telephone:	Faxed MAIL
Incident Date:	07/15/1991
Incident time:	Not reported
Incident ITM:	B
Comments: Not reported	
Date A310 Letter Printed:	1991-07-15 00:00:00
Date Local Authority Was Notified:	Not reported
Date Updated:	Not reported
Date Report Faxed to Local Authority:	1991-07-15 00:00:00
Local Authority Notification Date:	Not reported
Rep Receive Date:	Not reported
Reporter Type:	Not reported
Reporter Name:	Not reported
Reporter Title:	Not reported
Reporter Org:	Not reported
Reporter Address:	Not reported
Reporter City,St,Zip:	Not reported
Reporter County:	Not reported
Incident Status:	Not reported
Incident Category Source:	Not reported
Incident Source Name:	Not reported
Incident Source Address:	Not reported
Incident Source Address 2:	Not reported
Incident Source City,St,Zip:	Not reported
Incident Source County:	Not reported
DEP Requested:	Not reported
Confidential:	Not reported
Notify Type:	Not reported
Road Closed:	Not reported
Direction:	Not reported
Responsible Party:	UnKnown
Responsible Party Name:	Not reported
Responsible Party Contact:	Not reported
Responsible Party Title:	Not reported
Responsible Party Phone:	Not reported
Responsible Party Street:	Not reported
Responsible Party County:	Not reported
Responsible Party City,St,Zip:	Not reported
Memo. Of Understanding:	Not reported
Drill/trng Exercise:	Not reported
Hazardous:	Not reported

CT923 **CAR LOT** **NJ SPILLS** **S105312138**
Target **100 PHILLIPS ST** **NJ Release** **N/A**
Property **JERSEY CITY, NJ**

Site 3 of 3 in cluster CT

Actual:
8 ft.

Focus Map:
10

NJ SPILL:

Name:	Not reported
Address:	100 PHILLIPS STREET
City,State,Zip:	JERSEY CITY, NJ 07302
Trenton Dispatch Log Number:	544122
Case Number:	15-01-05-0908-05
Notify Type:	Not reported
Date Received:	01/05/2015
Location:	Not reported
Other Location:	Not reported
Incident Date:	01/05/2015
Incident Time:	Not reported
A310 Letter:	Not reported
Ref. Code:	Not reported
COMU:	Not reported
CAS Number:	Not reported
Hazardous:	Not reported
Incident Location:	NEAR CAR IMPOUND LOT
Facility Type:	Other
Facility Phone:	Not reported
Substance(s):	Not reported
Substance Type:	Not reported
Substance Identity:	Not reported
TCPA Chemical:	Not reported
Hazrds Material:	Not reported
Amnt Released:	Not reported
Release VE:	Not reported
Contained:	Not reported
Release Type:	Not reported
Incident Desc:	Not reported
Status at Spill:	Not reported
NJ Spill Date:	Not reported
NJ Spill Time:	Not reported
NJ Spill Name:	Not reported
NJ Spill Title:	Not reported
NJ Spill Phone:	Not reported
Other Date:	Not reported
Other Time:	Not reported
Other Name:	Not reported
Other Title:	Not reported
Other Phone:	Not reported
Injuries:	No
Public Exposure:	No
Road Closed:	Not reported
Facility Evacuation:	No
Receiving Water:	Not reported
Public Evacuation:	No
Police at Scene:	No
Firemen at Scene:	No
Contamination of:	Not reported
Nature of Incident:	Not reported
Wind Direction/Speed:	Not reported
Assistance Requested:	Not reported

CAR LOT (Continued) **S105312138**

Memo. Of Understanding:	Not reported
Drill/trng Exercise:	Not reported
Operator:	Not reported
Contact Name:	Not reported
Caller Name:	Not reported
Caller Title:	Not reported
Caller Address:	Not reported
Caller City,St,Zip:	Not reported
Caller Phone:	Not reported
Responsible Party:	Not reported
Responsible Party Name:	Not reported
Responsible Party Contact:	Not reported
Responsible Party Title:	Not reported
Responsible Party Telphone:	Not reported
Responsible Party Street:	Not reported
Responsible Party Municipality:	Not reported
Responsible Party State:	Not reported
Responsible Party Zip:	Not reported
Responsible City,St,Zip:	Not reported
Responsible Party County:	Not reported
Local Municipality:	Not reported
Local Municipality Name:	Not reported
Local Municipality Title:	Not reported
Local Municipality Phone:	Not reported
Local Municipality Date:	Not reported
Local Municipality Time:	Not reported
Incident Name:	Not reported
Incident Referred To:	Not reported
Incident Region:	Not reported
Incident Phone:	Not reported
Incident Date:	Not reported
Comments: Not reported	
Date A310 Letter Printed:	Not reported
Date Local Authority Was Notified:	Not reported
Date Update:	Not reported
Date Report Faxed to Local Authority:	Not reported
Local Authority Notification Date:	Not reported
Reporter Name:	REDACTED
Reporter Type:	Other
Rep Received Date:	01/05/2015
Reporter Title:	REDACTED
Reporter Orgzn:	REDATED
Reporter Address:	Not reported
Reporter City,St,Zip:	Not reported
Reporter County:	Not reported
Incident Type:	Motor Vehicle Accident - Spill
Incident Status:	Terminated
Incident Source Category:	Other
Incident Source Name:	UNKNOWN
Incident Source Address:	Not reported
Incident Source Address 2:	Not reported
Incident Source City,St,Zip:	NJ
Incident Source County:	Not reported
DEP Requested:	No
Confidential:	Not reported

CAR LOT (Continued) **S105312138**

NJ Release:

Name:	CAR LOT
Address:	100 PHILLIPS ST
City,State,Zip:	JERSEY CITY, NJ
Facility Type:	Commercial
Facility Phone:	Not reported
Incident Date:	01/15/1992
Incident Time:	ONGOI
Trenton Dispatch Log Number:	833
Case Number:	92-1-15-1345-23
Date Received:	01/15/1992
Nature of Incident:	Citizen
Operator:	JIMH
Incident Type:	Not reported
Incident Location:	Not reported
Location:	Other
Other Location:	Not reported
Contact Name:	Not reported
Caller Name:	REDACTED
Caller Title:	Not reported
Caller Address:	Not reported
Caller City,St,Zip:	Not reported
Caller Telephone:	Not reported
Substance(s):	DIRT
Substance Type:	Solid
Substance Identity:	Known
CAS Number:	Not reported
A310 Letter:	No
TCPA Chemical:	No
Hazrds Material:	No
COMU:	0906
Ref. Code:	018
Amt Released:	UNK
Contained:	Unknown
Release Type:	Intermittent
Release VE:	Not reported
Injuries:	No
Public Exposure:	No
Facility Evacuation:	No
Police at Scene:	No
Firemen at Scene:	No
Contamination of:	Land
Receiving Water:	Not reported
Status at Spill:	ILLEGAL DUMPING OF ABOVE MATERIAL IN LOT.
NJ Spill Date:	Not reported
NJ Spill Time:	Not reported
NJ Spill Name:	Not reported
NJ Spill Title:	Not reported
NJ Spill Phone:	Not reported
Other Date:	Not reported
Other Time:	Not reported
Other Name:	Not reported
Other Title:	Not reported
Other Telephone:	Not reported
Public Evacuation:	No
Assistance Requested:	Yes
Wind Direction/Speed:	Not reported

CAR LOT (Continued) **S105312138**

Local Municipality Notified:	Not reported
Local Municipality Name:	Not reported
Local Municipality Title:	Not reported
Local Municipality Telephone:	Not reported
Local Municipality Date:	Not reported
Local Municipality Time:	Not reported
Incident Description:	Illegal Dumping
Incident Name:	Not reported
Incident Referred To:	DSWM
Incident Region:	HQ1
Incident Telephone:	Faxed
Incident Date:	01/15/1992
Incident time:	Not reported
Incident ITM:	B
Comments: Not reported	
Date A310 Letter Printed:	Not reported
Date Local Authority Was Notified:	Not reported
Date Updated:	Not reported
Date Report Faxed to Local Authority:	Not reported
Local Authority Notification Date:	Not reported
Rep Receive Date:	Not reported
Reporter Type:	Not reported
Reporter Name:	Not reported
Reporter Title:	Not reported
Reporter Org:	Not reported
Reporter Address:	Not reported
Reporter City,St,Zip:	Not reported
Reporter County:	Not reported
Incident Status:	Not reported
Incident Category Source:	Not reported
Incident Source Name:	Not reported
Incident Source Address:	Not reported
Incident Source Address 2:	Not reported
Incident Source City,St,Zip:	Not reported
Incident Source County:	Not reported
DEP Requested:	Not reported
Confidential:	Not reported
Notify Type:	Not reported
Road Closed:	Not reported
Direction:	Not reported
Responsible Party:	Known
Responsible Party Name:	CAR LOT
Responsible Party Contact:	MR.BENNETT
Responsible Party Title:	Not reported
Responsible Party Phone:	Not reported
Responsible Party Street:	100 PHILLIPS ST
Responsible Party County:	HUDSON
Responsible Party City,St,Zip:	JERSEY CITY, NJ
Memo. Of Understanding:	Not reported
Drill/trng Exercise:	Not reported
Hazardous:	Not reported

924 **NEELY TRUCKING CO** **NJ NJEMS** **S113573060**
Target **PORT ST** **N/A**
Property **PORT NEWARK, NJ 07114**

Actual: **10 ft.**
Focus Map: **7**

NJEMS:

Name:	NEELY TRUCKING CO
Address:	PORT ST
City,State,Zip:	PORT NEWARK, NJ 07114
Site Id:	306887
Municipality:	NEWARK CITY
Municipality Name From Spatial Overlay:	NEWARK CITY
GNIS Civil Code For Municipality:	885317
Municipal Code (NJ-1040):	0714
X Coord:	588736
Y Coord:	681821
Coord System:	NJ STATE PLANE (NAD83) - USFEET
Coord Type:	Approx. Addr. Match
Coord Orign:	DEP-GIS
State Standard Numeric Code From Spatial Overlay:	0714
Unique Feature Number For Municipality From Spatial Overlay:	3401351000
Eleven Digit Hydrologic Unit Code From Spatial Overlay):	02030104010
Fourteen Digit Hydrologic Unit Code From Spatial Overlay:	02030104010020
Watershed Management Area Number From Spatial Overlay:	07
Watershed Management Area Name From Spatial Overlay:	Arthur Kill
Water Region Code From Spatial Overlay:	2
Water Region Name From Spatial Overlay:	Raritan
Sub Watershed Name From Overlay:	Newark Bay / Kill Van Kull (74d 07m 30s)
Watershed Name From Spatial Overlay:	Newark Bay / Kill Van Kull / Upr NY Bay

---

CU925 **ON ROADWAY** **NJ SPILLS** **S104419923**
Target **PORT ST/CORBIN ST** **N/A**
Property **NEWARK, NJ**

Site 1 of 4 in cluster CU

Actual: **11 ft.**
Focus Map: **7**

NJ SPILL:

Name:	ON ROADWAY
Address:	PORT ST/CORBIN ST
City,State,Zip:	NEWARK, NJ
Trenton Dispatch Log Number:	3527
Case Number:	97-3-22-1212-59
Notify Type:	Not reported
Date Received:	03/22/1997
Location:	Transport
Other Location:	Not reported
Incident Date:	03/22/1997
Incident Time:	0620
A310 Letter:	Yes
Ref. Code:	101
COMU:	0714
CAS Number:	Not reported
Hazardous:	Not reported
Incident Location:	Not reported
Facility Type:	Commercial
Facility Phone:	Not reported
Substance(s):	DIESEL FUEL
Substance Type:	Liquid
Substance Identity:	Known
TCPA Chemical:	No
Hazrds Material:	Yes

ON ROADWAY (Continued) **S104419923**

Amnt Released:	10 GAL
Release VE:	Estimate
Contained:	Yes
Release Type:	Terminated
Incident Desc:	Spill,MVA
Status at Spill:	SPILL DUE TO MVA,CLEANUP DONE.
NJ Spill Date:	Not reported
NJ Spill Time:	Not reported
NJ Spill Name:	Not reported
NJ Spill Title:	Not reported
NJ Spill Phone:	Not reported
Other Date:	Not reported
Other Time:	Not reported
Other Name:	Not reported
Other Title:	Not reported
Other Phone:	Not reported
Injuries:	No
Public Exposure:	Yes
Road Closed:	Not reported
Facility Evacuation:	No
Receiving Water:	Not reported
Public Evacuation:	No
Police at Scene:	Yes
Firemen at Scene:	Yes
Contamination of:	Land
Nature of Incident:	Other
Wind Direction/Speed:	Not reported
Assistance Requested:	No
Memo. Of Understanding:	Not reported
Drill/trng Exercise:	Not reported
Operator:	SELL
Contact Name:	Not reported
Caller Name:	REDACTED
Caller Title:	Not reported
Caller Address:	Not reported
Caller City,St,Zip:	Not reported
Caller Phone:	Not reported
Responsible Party:	UnKnown
Responsible Party Name:	Not reported
Responsible Party Contact:	Not reported
Responsible Party Title:	Not reported
Responsible Party Telphone:	Not reported
Responsible Party Street:	Not reported
Responsible Party Municipality:	Not reported
Responsible Party State:	Not reported
Responsible Party Zip:	Not reported
Responsible City,St,Zip:	Not reported
Responsible Party County:	Not reported
Local Municipality:	Not reported
Local Municipality Name:	NEWARK CITY
Local Municipality Title:	DISP 84
Local Municipality Phone:	201-733-7400
Local Municipality Date:	03/22/1997
Local Municipality Time:	1215
Incident Name:	Not reported
Incident Referred To:	DRPSR
Incident Region:	BFO-CAS

ON ROADWAY (Continued) **S104419923**

Incident Phone:	Not reported
Incident Date:	03/22/1997
Comments:	Not reported
Date A310 Letter Printed:	Not reported
Date Local Authority Was Notified:	Not reported
Date Update:	Not reported
Date Report Faxed to Local Authority:	Not reported
Local Authority Notification Date:	Not reported
Reporter Name:	Not reported
Reporter Type:	Not reported
Rep Received Date:	Not reported
Reporter Title:	Not reported
Reporter Orgzn:	Not reported
Reporter Address:	Not reported
Reporter City,St,Zip:	Not reported
Reporter County:	Not reported
Incident Type:	Not reported
Incident Status:	Not reported
Incident Source Category:	Not reported
Incident Source Name:	Not reported
Incident Source Address:	Not reported
Incident Source Address 2:	Not reported
Incident Source City,St,Zip:	Not reported
Incident Source County:	Not reported
DEP Requested:	Not reported
Confidential:	Not reported

---

926 **PN PORT STREET CORRIDOR IMPROVEMENTS** **NJ NPDES** **S118868412**
Target **PORT NEWARK** **N/A**
Property **NEWARK, NJ 07114**

Actual: **13 ft.**

Focus Map: **7**

NJPDES:

Name:	PN PORT STREET CORRIDOR IMPROVEMENTS
Address:	PORT NEWARK
City,State,Zip:	NEWARK, NJ 07114
NJPDES Permit Number:	NJG0257044
Facility Telephone:	Not reported
Facility Contact:	Not reported
Facility Municipality:	Newark City
Facility Enforcement region:	Not reported
Discharger Classification:	Not reported
Discharger Category Code:	5G3
Document Status:	Approved
Facility Primary SIC code:	Not reported
Facility Ownership:	Not reported
Facility Discharge Basin code:	Not reported
Facility Discharge Basin name:	Not reported
Facility Lat/Long:	Not reported
Site X Coordinate:	589313
Site X Coordinate:	681712
Facility Lot number:	Not reported
Facility Block number:	Not reported
Permittee Name:	Not reported
Permittee Address:	Not reported
Permittee PO Box:	Not reported
Permittee City,St,Zip:	Not reported
Category Description:	Construction Activity Stormwater (GP)
Date Permit Application Received:	Not reported

PN PORT STREET CORRIDOR IMPROVEMENTS (Continued) **S118868412**

Date Draft Permit Issued:	Not reported
Date Final Permit Issued:	Not reported
Date Final Permit Effective:	03/01/2017
Date Final Permit Expires:	02/28/2022
PI Number:	732225
Regional Office:	Northern
Permit Category:	Not reported

CU927 **PSE&G M&R STATION NEWARK** **FINDS** **1007023433**
Target **PORT ST & CORBIN ST** **N/A**
Property **NEWARK, NJ 07114**

Site 2 of 4 in cluster CU

Actual: **11 ft.**

FINDS:
Registry ID: 110029587392

Focus Map: **7**

Click Here:

Environmental Interest/Information System:
NJ-NJEMS (New Jersey - New Jersey Environmental Management System).
The Department of Environmental Protection (NJDEP) manages large databases of environmental information in this integrated system.

Click this hyperlink while viewing on your computer to access additional FINDS: detail in the EDR Site Report.

CU928 **ROADWAY** **NJ SPILLS** **S104703619**
Target **PORT ST BY SERVICE R** **N/A**
Property **NEWARK, NJ**

Site 3 of 4 in cluster CU

Actual: **10 ft.**

NJ SPILL:

Name:	ROADWAY
Address:	PORT ST BY SERVICE R
City,State,Zip:	NEWARK, NJ
Trenton Dispatch Log Number:	5519
Case Number:	90-05-02-0616
Notify Type:	Not reported
Date Received:	05/02/1990
Location:	Transport
Other Location:	Not reported
Incident Date:	05/02/1990
Incident Time:	0600
A310 Letter:	No
Ref. Code:	01
COMU:	0714
CAS Number:	Not reported
Hazardous:	Not reported
Incident Location:	Not reported
Facility Type:	Commercial
Facility Phone:	Not reported
Substance(s):	DIESEL FUEL
Substance Type:	Liquid
Substance Identity:	Known
TCPA Chemical:	No
Hazrds Material:	Yes

Focus Map: **7**

ROADWAY (Continued) **S104703619**

Amnt Released:	150 GAL
Release VE:	Estimate
Contained:	No
Release Type:	Continuous
Incident Desc:	SPILL
Status at Spill:	Not reported
NJ Spill Date:	1990-05-02 00:00:00
NJ Spill Time:	0628
NJ Spill Name:	Not reported
NJ Spill Title:	OEM
NJ Spill Phone:	OFFICE
Other Date:	Not reported
Other Time:	Not reported
Other Name:	Not reported
Other Title:	Not reported
Other Phone:	Not reported
Injuries:	No
Public Exposure:	No
Road Closed:	Not reported
Facility Evacuation:	No
Receiving Water:	Not reported
Public Evacuation:	No
Police at Scene:	Yes
Firemen at Scene:	Yes
Contamination of:	Not reported
Nature of Incident:	Municipal
Wind Direction/Speed:	0
Assistance Requested:	Yes
Memo. Of Understanding:	Not reported
Drill/trng Exercise:	Not reported
Operator:	JOEG
Contact Name:	Not reported
Caller Name:	REDACTED
Caller Title:	Not reported
Caller Address:	Not reported
Caller City,St,Zip:	Not reported
Caller Phone:	Not reported
Responsible Party:	Known
Responsible Party Name:	MELBURN TRUCKING
Responsible Party Contact:	Not reported
Responsible Party Title:	Not reported
Responsible Party Telphone:	Not reported
Responsible Party Street:	2215 ROYAL WINDSOR D
Responsible Party Municipality:	MISSISSAUGA
Responsible Party State:	CN
Responsible Party Zip:	Not reported
Responsible City,St,Zip:	MISSISSAUGA, CN
Responsible Party County:	ONTARIO
Local Municipality:	Not reported
Local Municipality Name:	Not reported
Local Municipality Title:	Not reported
Local Municipality Phone:	Not reported
Local Municipality Date:	Not reported
Local Municipality Time:	Not reported
Incident Name:	GARAMONE
Incident Referred To:	DEQ
Incident Region:	ER1

ROADWAY (Continued) **S104703619**

Incident Phone:	HOME
Incident Date:	05/02/1990
Incident Name:	Not reported
Incident Referred To:	DEQ
Incident Region:	HQ1
Incident Phone:	Not reported
Incident Date:	Not reported
Comments: Not reported	
Date A310 Letter Printed:	Not reported
Date Local Authority Was Notified:	Not reported
Date Update:	Not reported
Date Report Faxed to Local Authority:	Not reported
Local Authority Notification Date:	Not reported
Reporter Name:	Not reported
Reporter Type:	Not reported
Rep Received Date:	Not reported
Reporter Title:	Not reported
Reporter Orgzn:	Not reported
Reporter Address:	Not reported
Reporter City,St,Zip:	Not reported
Reporter County:	Not reported
Incident Type:	Not reported
Incident Status:	Not reported
Incident Source Category:	Not reported
Incident Source Name:	Not reported
Incident Source Address:	Not reported
Incident Source Address 2:	Not reported
Incident Source City,St,Zip:	Not reported
Incident Source County:	Not reported
DEP Requested:	Not reported
Confidential:	Not reported

---

929 **SPILL ON ROADWAY/NEWARK BAY EX** **NJ SPILLS** **S102219027**
Target **MM N. 0.5 WEST** **N/A**
Property **NEWARK, NJ**

Actual:
17 ft.

Focus Map:
7

NJ SPILL:

Name:	SPILL ON ROADWAY/NEWARK BAY EX
Address:	MM N. 0.5 WEST
City,State,Zip:	NEWARK, NJ
Trenton Dispatch Log Number:	13583
Case Number:	95-8-25-1059-00
Notify Type:	Not reported
Date Received:	08/25/1995
Location:	Other
Other Location:	Not reported
Incident Date:	08/25/1995
Incident Time:	0941
A310 Letter:	Yes
Ref. Code:	101
COMU:	0714
CAS Number:	Not reported
Hazardous:	Not reported
Incident Location:	Not reported
Facility Type:	Commercial
Facility Phone:	Not reported
Substance(s):	DIESEL FUEL
Substance Type:	Liquid

SPILL ON ROADWAY/NEWARK BAY EX (Continued) **S102219027**

Substance Identity:	Known
TCPA Chemical:	No
Hazrds Material:	Yes
Amnt Released:	200 GAL
Release VE:	Estimate
Contained:	Yes
Release Type:	Terminated
Incident Desc:	Spill,MVA
Status at Spill:	MVA WITH OWNER OPERATOR TRACTOR CAUSED SPILL,CLEAN VENTURE HAS BEEN CALLED FOR CLEANUP.SPILL CONTAINED,NO WATERWAYS.
NJ Spill Date:	Not reported
NJ Spill Time:	Not reported
NJ Spill Name:	Not reported
NJ Spill Title:	Not reported
NJ Spill Phone:	Not reported
Other Date:	Not reported
Other Time:	Not reported
Other Name:	Not reported
Other Title:	Not reported
Other Phone:	Not reported
Injuries:	No
Public Exposure:	Yes
Road Closed:	Not reported
Facility Evacuation:	No
Receiving Water:	Not reported
Public Evacuation:	No
Police at Scene:	Yes
Firemen at Scene:	No
Contamination of:	Land
Nature of Incident:	Other
Wind Direction/Speed:	Not reported
Assistance Requested:	No
Memo. Of Understanding:	Not reported
Drill/trng Exercise:	Not reported
Operator:	SELL
Contact Name:	Not reported
Caller Name:	REDACTED
Caller Title:	Not reported
Caller Address:	Not reported
Caller City,St,Zip:	Not reported
Caller Phone:	Not reported
Responsible Party:	Known
Responsible Party Name:	CARLOS SANTIAGO
Responsible Party Contact:	CARLOS SANTIAGO
Responsible Party Title:	OWNER
Responsible Party Telphone:	908-241-2366
Responsible Party Street:	436 CRISTIANI ST
Responsible Party Municipality:	ROSELLE
Responsible Party State:	NJ
Responsible Party Zip:	Not reported
Responsible City,St,Zip:	ROSELLE, NJ
Responsible Party County:	UNION
Local Municipality:	Not reported
Local Municipality Name:	NEWARK CITY
Local Municipality Title:	DISP 73
Local Municipality Phone:	201-733-7400
Local Municipality Date:	08/25/1995

SPILL ON ROADWAY/NEWARK BAY EX (Continued) **S102219027**

Local Municipality Time:	1102
Incident Name:	Not reported
Incident Referred To:	DRPSR
Incident Region:	BFO-CAS
Incident Phone:	Faxed,Mailed
Incident Date:	08/25/1995
Comments: Not reported	
Date A310 Letter Printed:	Not reported
Date Local Authority Was Notified:	Not reported
Date Update:	Not reported
Date Report Faxed to Local Authority:	Not reported
Local Authority Notification Date:	Not reported
Reporter Name:	Not reported
Reporter Type:	Not reported
Rep Received Date:	Not reported
Reporter Title:	Not reported
Reporter Orgzn:	Not reported
Reporter Address:	Not reported
Reporter City,St,Zip:	Not reported
Reporter County:	Not reported
Incident Type:	Not reported
Incident Status:	Not reported
Incident Source Category:	Not reported
Incident Source Name:	Not reported
Incident Source Address:	Not reported
Incident Source Address 2:	Not reported
Incident Source City,St,Zip:	Not reported
Incident Source County:	Not reported
DEP Requested:	Not reported
Confidential:	Not reported

CV930 **LIBERTY SCIENCE CENTER** **NJ SPILLS** **S101208196**
Target **PHILLIP ST** **N/A**
Property **JERSEY CITY, NJ**

Site 1 of 12 in cluster CV

Actual: **19 ft.**

Focus Map: **10**

NJ SPILL:

Name:	LIBERTY SCIENCE CENTER
Address:	PHILLIP ST
City,State,Zip:	JERSEY CITY, NJ
Trenton Dispatch Log Number:	9879
Case Number:	96-6-21-0949-02
Notify Type:	Not reported
Date Received:	06/21/1996
Location:	Facility
Other Location:	Not reported
Incident Date:	06/21/1996
Incident Time:	0923
A310 Letter:	No
Ref. Code:	101
COMU:	0906
CAS Number:	Not reported
Hazardous:	Not reported
Incident Location:	Not reported
Facility Type:	Rural
Facility Phone:	Not reported
Substance(s):	GASOLINE

LIBERTY SCIENCE CENTER (Continued) **S101208196**

Substance Type:	Liquid
Substance Identity:	Known
TCPA Chemical:	No
Hazrds Material:	Yes
Amnt Released:	2 GALS
Release VE:	Estimate
Contained:	Yes
Release Type:	Terminated
Incident Desc:	Spill
Status at Spill:	SPILL DUE TO FAULTY FUEL PUMP ON A CAR.CLEAN UP BEING DONE
NJ Spill Date:	Not reported
NJ Spill Time:	Not reported
NJ Spill Name:	Not reported
NJ Spill Title:	Not reported
NJ Spill Phone:	Not reported
Other Date:	Not reported
Other Time:	Not reported
Other Name:	Not reported
Other Title:	Not reported
Other Phone:	Not reported
Injuries:	No
Public Exposure:	No
Road Closed:	Not reported
Facility Evacuation:	No
Receiving Water:	NONE
Public Evacuation:	No
Police at Scene:	No
Firemen at Scene:	Yes
Contamination of:	Land
Nature of Incident:	Municipal
Wind Direction/Speed:	Not reported
Assistance Requested:	No
Memo. Of Understanding:	Not reported
Drill/trng Exercise:	Not reported
Operator:	JULIE1
Contact Name:	Not reported
Caller Name:	REDACTED
Caller Title:	Not reported
Caller Address:	Not reported
Caller City,St,Zip:	Not reported
Caller Phone:	Not reported
Responsible Party:	UnKnown
Responsible Party Name:	Not reported
Responsible Party Contact:	Not reported
Responsible Party Title:	Not reported
Responsible Party Telphone:	Not reported
Responsible Party Street:	Not reported
Responsible Party Municipality:	Not reported
Responsible Party State:	Not reported
Responsible Party Zip:	Not reported
Responsible City,St,Zip:	Not reported
Responsible Party County:	Not reported
Local Municipality:	Not reported
Local Municipality Name:	Not reported
Local Municipality Title:	Not reported
Local Municipality Phone:	Not reported
Local Municipality Date:	Not reported

LIBERTY SCIENCE CENTER (Continued) **S101208196**

Local Municipality Time:	Not reported
Incident Name:	Not reported
Incident Referred To:	DRPSR
Incident Region:	BFO-CAS
Incident Phone:	Not reported
Incident Date:	06/21/1996
Comments:	Not reported
Date A310 Letter Printed:	Not reported
Date Local Authority Was Notified:	Not reported
Date Update:	Not reported
Date Report Faxed to Local Authority:	Not reported
Local Authority Notification Date:	Not reported
Reporter Name:	Not reported
Reporter Type:	Not reported
Rep Received Date:	Not reported
Reporter Title:	Not reported
Reporter Orgzn:	Not reported
Reporter Address:	Not reported
Reporter City,St,Zip:	Not reported
Reporter County:	Not reported
Incident Type:	Not reported
Incident Status:	Not reported
Incident Source Category:	Not reported
Incident Source Name:	Not reported
Incident Source Address:	Not reported
Incident Source Address 2:	Not reported
Incident Source City,St,Zip:	Not reported
Incident Source County:	Not reported
DEP Requested:	Not reported
Confidential:	Not reported

CU931 **PORT NEWARK** **RCRA-LQG** **1016142699**
Target **BERTH 5 CORBIN ST** **FINDS** **NJR986635803**
Property **NEWARK, NJ 07114** **ECHO**

Site 4 of 4 in cluster CU

Actual: **10 ft.**

Focus Map: **7**

RCRA-LQG:

Date Form Received by Agency:	2013-02-13 00:00:00.0
Handler Name:	PORT NEWARK
Handler Address:	BERTH 5 CORBIN ST
Handler City,State,Zip:	NEWARK, NJ 07114
EPA ID:	NJR986635803
Contact Name:	DAN MASINE
Contact Address:	CORBIN ST BERTH 5
Contact City,State,Zip:	NEWARK, NJ 07114
Contact Telephone:	714-552-9057
Contact Fax:	Not reported
Contact Email:	Not reported
Contact Title:	Not reported
EPA Region:	02
Land Type:	Private
Federal Waste Generator Description:	Large Quantity Generator
Non-Notifier:	Not reported
Biennial Report Cycle:	Not reported
Accessibility:	Not reported
Active Site Indicator:	Handler Activities
State District Owner:	NJ

PORT NEWARK (Continued) **1016142699**

State District:	NORTHERN
Mailing Address:	6 DOVER LN
Mailing City,State,Zip:	EAST WINDSOR, NJ 08520
Owner Name:	PORT AUTHORITY OF NY /NJ
Owner Type:	Other
Operator Name:	PORT AUTHORITY OF NY /NJ
Operator Type:	Private
Short-Term Generator Activity:	No
Importer Activity:	No
Mixed Waste Generator:	No
Transporter Activity:	No
Transfer Facility Activity:	No
Recycler Activity with Storage:	No
Small Quantity On-Site Burner Exemption:	No
Smelting Melting and Refining Furnace Exemption:	No
Underground Injection Control:	No
Off-Site Waste Receipt:	No
Universal Waste Indicator:	No
Universal Waste Destination Facility:	No
Federal Universal Waste:	No
Active Site Fed-Reg Treatment Storage and Disposal Facility:	Not reported
Active Site Converter Treatment storage and Disposal Facility:	Not reported
Active Site State-Reg Treatment Storage and Disposal Facility:	Not reported
Active Site State-Reg Handler:	---
Federal Facility Indicator:	Not reported
Hazardous Secondary Material Indicator:	NN
Sub-Part K Indicator:	Not reported
Commercial TSD Indicator:	No
Treatment Storage and Disposal Type:	Not reported
2018 GPRA Permit Baseline:	Not on the Baseline
2018 GPRA Renewals Baseline:	Not on the Baseline
Permit Renewals Workload Universe:	Not reported
Permit Workload Universe:	Not reported
Permit Progress Universe:	Not reported
Post-Closure Workload Universe:	Not reported
Closure Workload Universe:	Not reported
202 GPRA Corrective Action Baseline:	No
Corrective Action Workload Universe:	No
Subject to Corrective Action Universe:	No
Non-TSDFs Where RCRA CA has Been Imposed Universe:	No
TSDFs Potentially Subject to CA Under 3004 (u)/(v) Universe:	No
TSDFs Only Subject to CA under Discretionary Auth Universe:	No
Corrective Action Priority Ranking:	No NCAPS ranking
Environmental Control Indicator:	No
Institutional Control Indicator:	No
Human Exposure Controls Indicator:	N/A
Groundwater Controls Indicator:	N/A
Operating TSDF Universe:	Not reported
Full Enforcement Universe:	Not reported
Significant Non-Complier Universe:	No
Unaddressed Significant Non-Complier Universe:	No
Addressed Significant Non-Complier Universe:	No
Significant Non-Complier With a Compliance Schedule Universe:	No
Financial Assurance Required:	Not reported
Handler Date of Last Change:	2013-02-13 18:02:03.0
Recognized Trader-Importer:	No
Recognized Trader-Exporter:	No

PORT NEWARK (Continued) **1016142699**

Importer of Spent Lead Acid Batteries:	No
Exporter of Spent Lead Acid Batteries:	No
Recycler Activity Without Storage:	Not reported
Manifest Broker:	Not reported
Sub-Part P Indicator:	Not reported

Hazardous Waste Summary:

Waste Code:	D001
Waste Description:	IGNITABLE WASTE
Waste Code:	D018
Waste Description:	BENZENE

Handler - Owner Operator:

Owner/Operator Indicator:	Owner
Owner/Operator Name:	PORT AUTHORITY OF NY /NJ
Legal Status:	Other
Date Became Current:	1948-01-01 00:00:00.
Date Ended Current:	Not reported
Owner/Operator Address:	6 DOVER LANE
Owner/Operator City,State,Zip:	EAST WINDSOR, NJ 08520
Owner/Operator Telephone:	714-552-9057
Owner/Operator Telephone Ext:	Not reported
Owner/Operator Fax:	Not reported
Owner/Operator Email:	Not reported
Owner/Operator Indicator:	Operator
Owner/Operator Name:	PORT AUTHORITY OF NY /NJ
Legal Status:	Private
Date Became Current:	1982-01-01 00:00:00.
Date Ended Current:	Not reported
Owner/Operator Address:	CORBIN ST BERTH 5
Owner/Operator City,State,Zip:	NEWARK, NJ 07114
Owner/Operator Telephone:	714-552-9057
Owner/Operator Telephone Ext:	Not reported
Owner/Operator Fax:	Not reported
Owner/Operator Email:	Not reported

Historic Generators:

Receive Date:	2013-02-13 00:00:00.0
Handler Name: PORT NEWARK	
Federal Waste Generator Description:	Large Quantity Generator
State District Owner:	NJ
Large Quantity Handler of Universal Waste:	No
Recognized Trader Importer:	No
Recognized Trader Exporter:	No
Spent Lead Acid Battery Importer:	No
Spent Lead Acid Battery Exporter:	No
Current Record:	Yes
Non Storage Recycler Activity:	Not reported
Electronic Manifest Broker:	Not reported

List of NAICS Codes and Descriptions:

NAICS Code:	23799

PORT NEWARK (Continued) **1016142699**

NAICS Description: OTHER HEAVY AND CIVIL ENGINEERING CONSTRUCTION

Facility Has Received Notices of Violations:
Violations: No Violations Found

Evaluation Action Summary:
Evaluations: No Evaluations Found

FINDS:
Registry ID: 110064102046

Click Here:

Environmental Interest/Information System:
RCRAInfo is a national information system that supports the Resource Conservation and Recovery Act (RCRA) program through the tracking of events and activities related to facilities that generate, transport, and treat, store, or dispose of hazardous waste. RCRAInfo allows RCRA program staff to track the notification, permit, compliance, and corrective action activities required under RCRA.

Click this hyperlink while viewing on your computer to access additional FINDS: detail in the EDR Site Report.

ECHO:

Envid:	1016142699
Registry ID:	110064102046
DFR URL:	http://echo.epa.gov/detailed-facility-report?fid=110064102046
Name:	PORT NEWARK
Address:	BERTH 5 CORBIN ST
City,State,Zip:	NEWARK, NJ 07114

CW932 **HUDSON COUNTY CHROMATE 19** **NJ SHWS** **S103030571**
Target Property **PHILLIP ST JUNCTION** **NJ HIST HWS** **N/A**
JERSEY CITY, NJ 07300 **NJ BROWNFIELDS**

Site 1 of 3 in cluster CW

Actual: 21 ft.
Focus Map: 10

SHWS:

Name:	HUDSON COUNTY CHROMATE 19
Address:	PHILLIP ST JUNCTION
City,State,Zip:	JERSEY CITY, NJ
Site ID:	64052
Status:	Active
Home Owner:	Not reported
PI Number:	G000008647

Detail As Of April 2012:

X Coord Site:	611987
X Coord PI:	611987
Y Coord Site:	681674
Y Coord PI:	681674

Name:	HUDSON COUNTY CHROMATE 19
Address:	PHILLIP ST JUNCTION
City,State,Zip:	JERSEY CITY, NJ
Site ID:	64052

HUDSON COUNTY CHROMATE 19 (Continued) **S103030571**

Status:	Active
Home Owner:	No
PI Number:	G000008647

Detail As Of April 2012:

X Coord Site:	611987
X Coord PI:	611987
Y Coord Site:	681674
Y Coord PI:	681674

HIST SHWS:

Case Status:	**Active**
Status Date:	4/1/1992
Case ID:	G000008647
Contact:	BDC
Sub Section Label:	A: Sites with On-Site Sources of Contamination
Site Municipality:	0906
Remedial Level Code:	C2
Classification exception area dt:	None
Classification exception area dt:	Not reported
Deed Notice Status:	None
Deed Notice Date:	Not reported
Engineering Control Status:	None
Engineering Control Date:	Not reported
National Priorities List Status:	Not reported
National Priorities List Date:	Not reported
X Coordinate:	611987
Y Coordinate:	681674
Coordinate System:	NJ State Plane (NAD83) - USFEET

BROWNFIELDS:

Name:	HUDSON COUNTY CHROMATE 19
Address:	PHILLIP ST JUNCTION
City,State,Zip:	JERSEY CITY, JERSEY CITY 07300
Price:	Not reported
Assessed Value:	Not reported
Property Size:	Unknown
Annual Taxes:	Not reported
Representative Address:	Not reported
Representative City/State/Zip:	Not reported
Submitter Name:	Not reported
Submitter Address1:	Not reported
Submitter Address2:	Not reported
Submitter City:	Not reported
Submitter State:	Not reported
Submitter Zip:	Not reported
Submitter Email:	Not reported
Submitter Phone:	Not reported
Transaction Type:	Not reported
Transfer Type:	Not reported
Site Number:	6969
X Coordinate:	611987
Y Coordinate:	681674
Coord:	611987:681674
AutoID:	Not reported
Ownership Type:	unknown
Ownership:	DEP Case

HUDSON COUNTY CHROMATE 19 (Continued) **S103030571**

PStatus:	Verified by DEP DataMine
PI Number:	G000008647
Owner Name:	Not reported
Owner Address + Owner Street:	Not reported
Owner City:	Not reported
Owner State:	Not reported
Owner Zip Code:	Not reported
Owner County:	Not reported
Owner Phone:	9999999999
Owner Fax:	9999999999
Owner Email:	Not reported
Owner Organization:	Not reported
Authorized Representative:	Not reported
Auth Rep Relation to Owner:	Not reported
Municipal Contact Name:	Not reported
Municipal Contact Street:	Not reported
Municipal Contact City:	Not reported
Municipal Contact State:	Not reported
Municipal Contact Zip Code:	Not reported
Municipal Contact Phone:	9999999999
Municipal Contact Fax:	9999999999
Municipal Contact Email:	Not reported
Department:	Not reported
Municipal Contact Title:	Not reported
Contact Relation to Owner:	Not reported
Current Zoning:	Not reported
Proposed Zoning:	Not reported
Copy of Title Insurance:	Not reported
Block:	Not reported
Lot:	Not reported
Development Plan Completed:	Unknown
Market Study Completed:	Unknown
Current Activity:	Not reported
Current Operations:	Not reported
Prior Operations:	Not reported
Deed Restrictions:	Unknown
Easements:	Unknown
Buildings:	Not reported
Condition of Buildings:	Not reported
Square Footage:	Not reported
Total Buildable Space:	Not reported
Lease Price:	Not reported
Tax Certificate:	Unknown
Tax Lien:	Unknown
Other Liens/Judgements:	No
Traffic Study:	Unknown
Road Access:	Not reported
Waterfront Access:	Unknown
Airport Access:	Unknown
Public Transportation Access:	Unknown
Major Highway Name:	Not reported
Major Highway Interchange:	Not reported
Major Highway Miles Away:	Not reported
Local Highway Name:	Not reported
Local Highway Interchange:	Not reported
Local Highway Miles Away:	Not reported
Rail Type:	Not reported

HUDSON COUNTY CHROMATE 19 (Continued) **S103030571**

Rail Name:	Not reported
Rail Station:	Not reported
Rail Miles Away:	Not reported
Public Water:	Unknown
Electric:	Unknown
Gas:	Unknown
Public Sewer:	Unknown
Telephone:	Unknown
Cable:	Unknown
Fiber Optics:	Unknown
Wetlands:	No
Sensitive Ecosystems/Habitats:	No
Endangered Species:	No
Historic/Archeological Site:	No
100 Year Flood Plain:	No
500 Year Flood Plain:	No
Environmental Report Copies:	Yes
List Containing Site:	Not reported
Preliminary Assessment:	No
Site Investigation:	No
Remedial Investigation:	No
Remedial Action Workplan:	No
Voluntary Cleanup Program:	No
Environmental Litigation:	No
Remediation In Progress:	Yes
Remediation Estimated Complete Date:	Not reported
Regulatory sign-off:	No
Regulatory Sign-Off Description:	Not reported
Other Incentives:	No
Low Interest Rates:	No
HDSRF Grants:	No
TIF:	No
HDSRF Loans:	No
USA Loans:	No
USA Grants:	No
Designated Redevelopment Area:	No
Environmental Opportunity Zone:	No
Tax Rebate or Abatement:	No
Empowerment Zone (Federal):	No
Urban Coordinating Council Neighborhood:	No
Enterprise Community (Federal):	No
Urban Enterprise Zone:	No
Additional Comments:	Document Title HCC 19 PHILIPS ST, C2: Formal Design - Known Source or Release with GW Contamination 4/1/1992, COPR 4/1/1992, Stop Bill-Settlement 9/7/2011
County_int_FK:	9
Municipality_int_FK:	252
Planning Area Designation:	Planning Area 1
Authorized Representative Email:	Not reported
Authorized Representative Phone:	9999999999
General Comments:	Case Manager DOYLE, DAVID (609) 292 - 2173

CW933 **HUDSON CNTY CHROMATE #19** **NJ NJEMS** **S113639462**
Target **PHILLIP ST JUNCTION** **N/A**
Property **JERSEY CITY, NJ 07300**

Site 2 of 3 in cluster CW

Actual: NJEMS:
21 ft.
Name: HUDSON CNTY CHROMATE #19
Focus Map: Address: PHILLIP ST JUNCTION
10 City,State,Zip: JERSEY CITY, NJ 07300
Site Id: 64052
Municipality: JERSEY CITY
Municipality Name From Spatial Overlay: JERSEY CITY
GNIS Civil Code For Municipality: 885264
Municipal Code (NJ-1040): 0906
X Coord: 611987
Y Coord: 681674
Coord System: NJ STATE PLANE (NAD83) - USFEET
Coord Type: Digital Image
Coord Orign: DEP-Program
State Standard Numeric Code From Spatial Overlay: 0906
Unique Feature Number For Municipality From Spatial Overlay: 3401736000
Eleven Digit Hydrologic Unit Code From Spatial Overlay): 02030104010
Fourteen Digit Hydrologic Unit Code From Spatial Overlay: 02030104010030
Watershed Management Area Number From Spatial Overlay: 07
Watershed Management Area Name From Spatial Overlay: Arthur Kill
Water Region Code From Spatial Overlay: 2
Water Region Name From Spatial Overlay: Raritan
Sub Watershed Name From Overlay: Upper NY Bay / Kill Van Kull (74d07m30s)
Watershed Name From Spatial Overlay: Newark Bay / Kill Van Kull / Upr NY Bay

---

CW934 **HUDSON CNTY CHROMATE #19** **FINDS** **1010428724**
Target **PHILLIP ST JUNCTION** **N/A**
Property **JERSEY CITY, NJ 07302**

Site 3 of 3 in cluster CW

Actual: FINDS:
21 ft.
Registry ID: 110031673142
Focus Map:
10 Click Here:

Environmental Interest/Information System:
NJ-NJEMS (New Jersey - New Jersey Environmental Management System).
The Department of Environmental Protection (NJDEP) manages large databases of environmental information in this integrated system.

Click this hyperlink while viewing on your computer to access additional FINDS: detail in the EDR Site Report.

CV935 **JERSEY CITY MUA** **FINDS** **1010552485**
Target **7 PHILLIP ST** **N/A**
Property **JERSEY CITY, NJ 07304**

Site 2 of 12 in cluster CV

Actual: **12 ft.**

FINDS:
Registry ID: 110032565631

Focus Map: **10**

Click Here:

Environmental Interest/Information System:
NJ-NJEMS (New Jersey - New Jersey Environmental Management System).
The Department of Environmental Protection (NJDEP) manages large databases of environmental information in this integrated system.

Click this hyperlink while viewing on your computer to access additional FINDS: detail in the EDR Site Report.

CV936 **JERSEY CITY MUA** **NJ NJEMS** **S123355975**
Target **7 PHILLIP ST** **N/A**
Property **JERSEY CITY, NJ 07304**

Site 3 of 12 in cluster CV

Actual: **12 ft.**

NJEMS:

Focus Map: **10**

Name:	JERSEY CITY MUA
Address:	7 PHILLIP ST
City,State,Zip:	JERSEY CITY, NJ 07304
Site Id:	230890
Municipality:	JERSEY CITY
Municipality Name From Spatial Overlay:	JERSEY CITY
GNIS Civil Code For Municipality:	885264
Municipal Code (NJ-1040):	0906
X Coord:	612944
Y Coord:	681703
Coord System:	NJ STATE PLANE (NAD83) - USFEET
Coord Type:	Approx. Addr. Match
Coord Orign:	DEP-GIS
State Standard Numeric Code From Spatial Overlay:	0906
Unique Feature Number For Municipality From Spatial Overlay:	3401736000
Eleven Digit Hydrologic Unit Code From Spatial Overlay):	02030104010
Fourteen Digit Hydrologic Unit Code From Spatial Overlay:	02030104010030
Watershed Management Area Number From Spatial Overlay:	07
Watershed Management Area Name From Spatial Overlay:	Arthur Kill
Water Region Code From Spatial Overlay:	2
Water Region Name From Spatial Overlay:	Raritan
Sub Watershed Name From Overlay:	Upper NY Bay / Kill Van Kull (74d07m30s)
Watershed Name From Spatial Overlay:	Newark Bay / Kill Van Kull / Upr NY Bay

CV937 **JERSEY CITY MUA** **NJ AIRS** **S123561167**
Target **7 PHILLIPS ST** **N/A**
Property **JERSEY CITY, NJ 07306**

Site 4 of 12 in cluster CV

Actual: **12 ft.**

Focus Map: **10**

AIRS:

Name:	JERSEY CITY MUA
Address:	7 PHILLIPS ST
City,State,Zip:	JERSEY CITY, NJ 07306
Emission Year:	Not reported
Facility Number:	12652
NAICS Code:	Not reported
Pollutant Name:	Not reported
Tons/Year lbs/Year For Taps 1000 Tons/Year For CO2:	Not reported
Tons/Season (5/1-9/30):	Not reported
Lbs/Day Peak Ozone Season (6/1-8/31):	Not reported
Lbs/Day Co-season (12/1-2/31):	Not reported
Permit of Emission:	PERMIT
X Coordinate:	612944
Y Coordinate:	681703
Coordinate Units:	NJ State Plane (NAD83) - USFEET
Coordinate Type:	Approx. Addr. Match
Active Number:	GEN060001
Active Type Description:	(GP-006) Boiler
Document Status:	Auto-Killed
Expiration Date:	11/20/2011
Active Flag:	Y
NAICS Description:	Not reported
TPY of Fugitive Emissions:	Not reported
TPY of Non-Fugitive Emissions:	Not reported
Ozone Season Non-Fugitives:	Not reported
Ozone Season Fugitive:	Not reported
May Sep Fugitive QTY:	Not reported
May Sep Total QTY:	Not reported
Effective Start Date:	11/21/2006

Name:	JERSEY CITY MUA
Address:	7 PHILLIPS ST
City,State,Zip:	JERSEY CITY, NJ 07306
Emission Year:	Not reported
Facility Number:	12652
NAICS Code:	Not reported
Pollutant Name:	Not reported
Tons/Year lbs/Year For Taps 1000 Tons/Year For CO2:	Not reported
Tons/Season (5/1-9/30):	Not reported
Lbs/Day Peak Ozone Season (6/1-8/31):	Not reported
Lbs/Day Co-season (12/1-2/31):	Not reported
Permit of Emission:	PERMIT
X Coordinate:	612944
Y Coordinate:	681703
Coordinate Units:	NJ State Plane (NAD83) - USFEET
Coordinate Type:	Approx. Addr. Match
Active Number:	GEN130001
Active Type Description:	(GP-017) Boilers < 5 MMBTU/hr
Document Status:	Auto-Killed
Expiration Date:	10/01/2018
Active Flag:	Y
NAICS Description:	Not reported

JERSEY CITY MUA (Continued) **S123561167**

TPY of Fugitive Emissions:	Not reported
TPY of Non-Fugitive Emissions:	Not reported
Ozone Season Non-Fugitives:	Not reported
Ozone Season Fugitive:	Not reported
May Sep Fugitive QTY:	Not reported
May Sep Total QTY:	Not reported
Effective Start Date:	10/01/2013
Name:	JERSEY CITY MUA
Address:	7 PHILLIPS ST
City,State,Zip:	JERSEY CITY, NJ 07306
Emission Year:	Not reported
Facility Number:	12652
NAICS Code:	Not reported
Pollutant Name:	Not reported
Tons/Year lbs/Year For Taps 1000 Tons/Year For CO2:	Not reported
Tons/Season (5/1-9/30):	Not reported
Lbs/Day Peak Ozone Season (6/1-8/31):	Not reported
Lbs/Day Co-season (12/1-2/31):	Not reported
Permit of Emission:	PERMIT
X Coordinate:	612944
Y Coordinate:	681703
Coordinate Units:	NJ State Plane (NAD83) - USFEET
Coordinate Type:	Approx. Addr. Match
Active Number:	GEN190001
Active Type Description:	(GP-005A) Emergency Generators Burning Distillate Fuels
Document Status:	Approved
Expiration Date:	07/16/2024
Active Flag:	Y
NAICS Description:	Not reported
TPY of Fugitive Emissions:	Not reported
TPY of Non-Fugitive Emissions:	Not reported
Ozone Season Non-Fugitives:	Not reported
Ozone Season Fugitive:	Not reported
May Sep Fugitive QTY:	Not reported
May Sep Total QTY:	Not reported
Effective Start Date:	07/16/2019
Name:	JERSEY CITY MUA
Address:	7 PHILLIPS ST
City,State,Zip:	JERSEY CITY, NJ 07306
Emission Year:	Not reported
Facility Number:	12652
NAICS Code:	Not reported
Pollutant Name:	Not reported
Tons/Year lbs/Year For Taps 1000 Tons/Year For CO2:	Not reported
Tons/Season (5/1-9/30):	Not reported
Lbs/Day Peak Ozone Season (6/1-8/31):	Not reported
Lbs/Day Co-season (12/1-2/31):	Not reported
Permit of Emission:	PERMIT
X Coordinate:	612944
Y Coordinate:	681703
Coordinate Units:	NJ State Plane (NAD83) - USFEET
Coordinate Type:	Approx. Addr. Match
Active Number:	GEN180001
Active Type Description:	(GP-017A) Boilers < 5 MMBTU/hr
Document Status:	Approved

JERSEY CITY MUA (Continued) **S123561167**

Expiration Date:	01/15/2024
Active Flag:	Y
NAICS Description:	Not reported
TPY of Fugitive Emissions:	Not reported
TPY of Non-Fugitive Emissions:	Not reported
Ozone Season Non-Fugitives:	Not reported
Ozone Season Fugitive:	Not reported
May Sep Fugitive QTY:	Not reported
May Sep Total QTY:	Not reported
Effective Start Date:	01/15/2019
Name:	JERSEY CITY MUA
Address:	7 PHILLIPS ST
City,State,Zip:	JERSEY CITY, NJ 07306
Emission Year:	Not reported
Facility Number:	12652
NAICS Code:	Not reported
Pollutant Name:	Not reported
Tons/Year lbs/Year For Taps 1000 Tons/Year For CO2:	Not reported
Tons/Season (5/1-9/30):	Not reported
Lbs/Day Peak Ozone Season (6/1-8/31):	Not reported
Lbs/Day Co-season (12/1-2/31):	Not reported
Permit of Emission:	PERMIT
X Coordinate:	612944
Y Coordinate:	681703
Coordinate Units:	NJ State Plane (NAD83) - USFEET
Coordinate Type:	Approx. Addr. Match
Active Number:	GEN160001
Active Type Description:	(GP-004A) Fuel Dispensing Facility
Document Status:	Terminated
Expiration Date:	11/16/2021
Active Flag:	Y
NAICS Description:	Not reported
TPY of Fugitive Emissions:	Not reported
TPY of Non-Fugitive Emissions:	Not reported
Ozone Season Non-Fugitives:	Not reported
Ozone Season Fugitive:	Not reported
May Sep Fugitive QTY:	Not reported
May Sep Total QTY:	Not reported
Effective Start Date:	11/16/2016

CX938 **FINISHMASTER INC** **NJ NJEMS** **S113546332**
Target Property **700 GARFIELD AVE** **N/A**
JERSEY CITY, NJ 07305

Site 1 of 4 in cluster CX

Actual: **51 ft.**
Focus Map: 10

NJEMS:

Name:	FINISHMASTER INC
Address:	700 GARFIELD AVE
City,State,Zip:	JERSEY CITY, NJ 07305
Site Id:	20318
Municipality:	JERSEY CITY
Municipality Name From Spatial Overlay:	JERSEY CITY
GNIS Civil Code For Municipality:	885264
Municipal Code (NJ-1040):	0906
X Coord:	609785
Y Coord:	681551

FINISHMASTER INC (Continued) **S113546332**

Coord System:	NJ STATE PLANE (NAD83) - USFEET
Coord Type:	GPS
Coord Orign:	DEP-GIS
State Standard Numeric Code From Spatial Overlay:	0906
Unique Feature Number For Municipality From Spatial Overlay:	3401736000
Eleven Digit Hydrologic Unit Code From Spatial Overlay):	02030104010
Fourteen Digit Hydrologic Unit Code From Spatial Overlay:	02030104010030
Watershed Management Area Number From Spatial Overlay:	07
Watershed Management Area Name From Spatial Overlay:	Arthur Kill
Water Region Code From Spatial Overlay:	2
Water Region Name From Spatial Overlay:	Raritan
Sub Watershed Name From Overlay:	Upper NY Bay / Kill Van Kull (74d07m30s)
Watershed Name From Spatial Overlay:	Newark Bay / Kill Van Kull / Upr NY Bay

---

CX939 **FINISHMASTER INC** **FINDS 1016656549**
Target **700 GARFIELD AVE** **ECHO N/A**
Property **JERSEY CITY, NJ 07305**

Site 2 of 4 in cluster CX

Actual: **51 ft.**

Focus Map: **10**

FINDS:
Registry ID: 110007969626

Click Here:

Environmental Interest/Information System:
NJ-NJEMS (New Jersey - New Jersey Environmental Management System).
The Department of Environmental Protection (NJDEP) manages large databases of environmental information in this integrated system.
RCRAInfo is a national information system that supports the Resource Conservation and Recovery Act (RCRA) program through the tracking of events and activities related to facilities that generate, transport, and treat, store, or dispose of hazardous waste. RCRAInfo allows RCRA program staff to track the notification, permit, compliance, and corrective action activities required under RCRA.

Click this hyperlink while viewing on your computer to access additional FINDS: detail in the EDR Site Report.

ECHO:

Envid:	1016656549
Registry ID:	110007969626
DFR URL:	http://echo.epa.gov/detailed-facility-report?fid=110007969626
Name:	FINISHMASTER INC
Address:	700 GARFIELD AVE
City,State,Zip:	JERSEY CITY, NJ 07305

CX940 **FINISHMASTER** **RCRA-VSQG 1004752812**
Target **700 GARFIELD AVE** **NJ ISRA NJR000010108**
Property **JERSEY CITY, NJ 07035** **NJ MANIFEST**

Site 3 of 4 in cluster CX

Actual: **51 ft.**

Focus Map: **10**

RCRA-VSQG:

Date Form Received by Agency:	2007-01-01 00:00:00.0
Handler Name:	FINISHMASTER
Handler Address:	700 GARFIELD AVE

FINISHMASTER (Continued) **1004752812**

Handler City,State,Zip:	JERSEY CITY, NJ 07035
EPA ID:	NJR000010108
Contact Name:	CINDA DANIEL
Contact Address:	GARFIELD AVE
Contact City,State,Zip:	JERSEY CITY, NJ 07035
Contact Telephone:	800-840-1358
Contact Fax:	Not reported
Contact Email:	Not reported
Contact Title:	Not reported
EPA Region:	02
Land Type:	Private
Federal Waste Generator Description:	Conditionally Exempt Small Quantity Generator
Non-Notifier:	Not reported
Biennial Report Cycle:	Not reported
Accessibility:	Not reported
Active Site Indicator:	Handler Activities
State District Owner:	NJ
State District:	NORTHERN
Mailing Address:	GARFIELD AVE
Mailing City,State,Zip:	JERSEY CITY, NJ 07035
Owner Name:	ANN GOLDBERGER
Owner Type:	Private
Operator Name:	ANN GOLDBERGER
Operator Type:	Private
Short-Term Generator Activity:	No
Importer Activity:	No
Mixed Waste Generator:	No
Transporter Activity:	No
Transfer Facility Activity:	No
Recycler Activity with Storage:	No
Small Quantity On-Site Burner Exemption:	No
Smelting Melting and Refining Furnace Exemption:	No
Underground Injection Control:	No
Off-Site Waste Receipt:	No
Universal Waste Indicator:	No
Universal Waste Destination Facility:	No
Federal Universal Waste:	No
Active Site Fed-Reg Treatment Storage and Disposal Facility:	Not reported
Active Site Converter Treatment storage and Disposal Facility:	Not reported
Active Site State-Reg Treatment Storage and Disposal Facility:	Not reported
Active Site State-Reg Handler:	---
Federal Facility Indicator:	Not reported
Hazardous Secondary Material Indicator:	NN
Sub-Part K Indicator:	Not reported
Commercial TSD Indicator:	No
Treatment Storage and Disposal Type:	Not reported
2018 GPRA Permit Baseline:	Not on the Baseline
2018 GPRA Renewals Baseline:	Not on the Baseline
Permit Renewals Workload Universe:	Not reported
Permit Workload Universe:	Not reported
Permit Progress Universe:	Not reported
Post-Closure Workload Universe:	Not reported
Closure Workload Universe:	Not reported
202 GPRA Corrective Action Baseline:	No
Corrective Action Workload Universe:	No
Subject to Corrective Action Universe:	No
Non-TSDFs Where RCRA CA has Been Imposed Universe:	No

FINISHMASTER (Continued) **1004752812**

TSDFs Potentially Subject to CA Under 3004 (u)/(v) Universe:	No
TSDFs Only Subject to CA under Discretionary Auth Universe:	No
Corrective Action Priority Ranking:	No NCAPS ranking
Environmental Control Indicator:	No
Institutional Control Indicator:	No
Human Exposure Controls Indicator:	N/A
Groundwater Controls Indicator:	N/A
Operating TSDF Universe:	Not reported
Full Enforcement Universe:	Not reported
Significant Non-Complier Universe:	No
Unaddressed Significant Non-Complier Universe:	No
Addressed Significant Non-Complier Universe:	No
Significant Non-Complier With a Compliance Schedule Universe:	No
Financial Assurance Required:	Not reported
Handler Date of Last Change:	2008-06-26 00:00:00.0
Recognized Trader-Importer:	No
Recognized Trader-Exporter:	No
Importer of Spent Lead Acid Batteries:	No
Exporter of Spent Lead Acid Batteries:	No
Recycler Activity Without Storage:	Not reported
Manifest Broker:	Not reported
Sub-Part P Indicator:	Not reported

Hazardous Waste Summary:

Waste Code: D001
Waste Description: IGNITABLE WASTE

Waste Code: F001
Waste Description: THE FOLLOWING SPENT HALOGENATED SOLVENTS USED IN DEGREASING: TETRACHLOROETHYLENE, TRICHLORETHYLENE, METHYLENE CHLORIDE, 1,1,1-TRICHLOROETHANE, CARBON TETRACHLORIDE AND CHLORINATED FLUOROCARBONS; ALL SPENT SOLVENT MIXTURES/BLENDS USED IN DEGREASING CONTAINING, BEFORE USE, A TOTAL OF TEN PERCENT OR MORE (BY VOLUME) OF ONE OR MORE OF THE ABOVE HALOGENATED SOLVENTS OR THOSE SOLVENTS LISTED IN F002, F004, AND F005; AND STILL BOTTOMS FROM THE RECOVERY OF THESE SPENT SOLVENTS AND SPENT SOLVENT MIXTURES.

Waste Code: F002
Waste Description: THE FOLLOWING SPENT HALOGENATED SOLVENTS: TETRACHLOROETHYLENE, METHYLENE CHLORIDE, TRICHLOROETHYLENE, 1,1,1-TRICHLOROETHANE, CHLOROBENZENE, 1,1,2-TRICHLORO-1,2,2-TRIFLUOROETHANE, ORTHO-DICHLOROBENZENE, TRICHLOROFLUOROMETHANE, AND 1,1,2, TRICHLOROETHANE; ALL SPENT SOLVENT MIXTURES/BLENDS CONTAINING, BEFORE USE, A TOTAL OF TEN PERCENT OR MORE (BY VOLUME) OF ONE OR MORE OF THE ABOVE HALOGENATED SOLVENTS OR THOSE SOLVENTS LISTED IN F001, F004, AND F005; AND STILL BOTTOMS FROM THE RECOVERY OF THESE SPENT SOLVENTS AND SPENT SOLVENT MIXTURES.

Waste Code: F003
Waste Description: THE FOLLOWING SPENT NONHALOGENATED SOLVENTS: XYLENE, ACETONE, ETHYL ACETATE, ETHYL BENZENE, ETHYL ETHER, METHYL ISOBUTYL KETONE, N-BUTYL ALCOHOL, CYCLOHEXANONE, AND METHANOL; ALL SPENT SOLVENT MIXTURES/BLENDS CONTAINING, BEFORE USE, ONLY THE ABOVE SPENT NONHALOGENATED SOLVENTS; AND ALL SPENT SOLVENT MIXTURES/BLENDS CONTAINING, BEFORE USE, ONE OR MORE OF THE ABOVE NONHALOGENATED SOLVENTS, AND A TOTAL OF TEN PERCENT OR MORE (BY VOLUME) OF ONE OR

FINISHMASTER (Continued) **1004752812**

MORE OF THOSE SOLVENTS LISTED IN F001, F002, F004, AND F005; AND STILL BOTTOMS FROM THE RECOVERY OF THESE SPENT SOLVENTS AND SPENT SOLVENT MIXTURES.

Waste Code: F005
Waste Description: THE FOLLOWING SPENT NONHALOGENATED SOLVENTS: TOLUENE, METHYL ETHYL KETONE, CARBON DISULFIDE, ISOBUTANOL, PYRIDINE, BENZENE, 2-ETHOXYETHANOL, AND 2-NITROPROPANE; ALL SPENT SOLVENT MIXTURES/BLENDS CONTAINING, BEFORE USE, A TOTAL OF TEN PERCENT OR MORE (BY VOLUME) OF ONE OR MORE OF THE ABOVE NONHALOGENATED SOLVENTS OR THOSE SOLVENTS LISTED IN F001, F002, OR F004; AND STILL BOTTOMS FROM THE RECOVERY OF THESE SPENT SOLVENTS AND SPENT SOLVENT MIXTURES.

Handler - Owner Operator:

Owner/Operator Indicator:	Owner
Owner/Operator Name:	ANN GOLDBERGER
Legal Status:	Private
Date Became Current:	Not reported
Date Ended Current:	Not reported
Owner/Operator Address:	154 S LIVINGSTON AVE SUITE 203
Owner/Operator City,State,Zip:	LIVINGSTON, NJ 07039
Owner/Operator Telephone:	973-992-9400
Owner/Operator Telephone Ext:	Not reported
Owner/Operator Fax:	Not reported
Owner/Operator Email:	Not reported

Owner/Operator Indicator:	Owner
Owner/Operator Name:	ANN GOLDBERGER
Legal Status:	Private
Date Became Current:	Not reported
Date Ended Current:	Not reported
Owner/Operator Address:	154 S LIVINGSTON AVE SUITE 203
Owner/Operator City,State,Zip:	LIVINGSTON, NJ 07039
Owner/Operator Telephone:	973-992-9400
Owner/Operator Telephone Ext:	Not reported
Owner/Operator Fax:	Not reported
Owner/Operator Email:	Not reported

Owner/Operator Indicator:	Operator
Owner/Operator Name:	ANN GOLDBERGER
Legal Status:	Private
Date Became Current:	Not reported
Date Ended Current:	Not reported
Owner/Operator Address:	154 S LIVINGSTON AVE SUITE 203
Owner/Operator City,State,Zip:	LIVINGSTON, NJ 07039
Owner/Operator Telephone:	973-992-9400
Owner/Operator Telephone Ext:	Not reported
Owner/Operator Fax:	Not reported
Owner/Operator Email:	Not reported

Historic Generators:

Receive Date:	2006-01-01 00:00:00.0
Handler Name: FINISHMASTER	
Federal Waste Generator Description:	Conditionally Exempt Small Quantity Generator
State District Owner:	NJ
Large Quantity Handler of Universal Waste:	No

FINISHMASTER (Continued) **1004752812**

Recognized Trader Importer:	No
Recognized Trader Exporter:	No
Spent Lead Acid Battery Importer:	No
Spent Lead Acid Battery Exporter:	No
Current Record:	No
Non Storage Recycler Activity:	Not reported
Electronic Manifest Broker:	Not reported

Receive Date:	2007-01-01 00:00:00.0
Handler Name: FINISHMASTER	
Federal Waste Generator Description:	Conditionally Exempt Small Quantity Generator
State District Owner:	NJ
Large Quantity Handler of Universal Waste:	No
Recognized Trader Importer:	No
Recognized Trader Exporter:	No
Spent Lead Acid Battery Importer:	No
Spent Lead Acid Battery Exporter:	No
Current Record:	Yes
Non Storage Recycler Activity:	Not reported
Electronic Manifest Broker:	Not reported

Receive Date:	1996-03-07 00:00:00.0
Handler Name: FINISHMASTER	
Federal Waste Generator Description:	Conditionally Exempt Small Quantity Generator
State District Owner:	NJ
Large Quantity Handler of Universal Waste:	No
Recognized Trader Importer:	No
Recognized Trader Exporter:	No
Spent Lead Acid Battery Importer:	No
Spent Lead Acid Battery Exporter:	No
Current Record:	No
Non Storage Recycler Activity:	Not reported
Electronic Manifest Broker:	Not reported

List of NAICS Codes and Descriptions:

NAICS Codes:	No NAICS Codes Found

Facility Has Received Notices of Violation:

Found Violation:	No
Agency Which Determined Violation:	Not reported
Violation Short Description:	Not reported
Date Violation was Determined:	Not reported
Actual Return to Compliance Date:	Not reported
Return to Compliance Qualifier:	Not reported
Violation Responsible Agency:	Not reported
Scheduled Compliance Date:	Not reported
Enforcement Identifier:	Not reported
Date of Enforcement Action:	Not reported
Enforcement Responsible Agency:	Not reported
Enforcement Docket Number:	Not reported
Enforcement Attorney:	Not reported
Corrective Action Component:	Not reported
Appeal Initiated Date:	Not reported
Appeal Resolution Date:	Not reported
Disposition Status Date:	Not reported
Disposition Status:	Not reported

FINISHMASTER (Continued) **1004752812**

Disposition Status Description: Not reported
Consent/Final Order Sequence Number: Not reported
Consent/Final Order Respondent Name: Not reported
Consent/Final Order Lead Agency: Not reported
Enforcement Type: Not reported
Enforcement Responsible Person: Not reported
Enforcement Responsible Sub-Organization: Not reported
SEP Sequence Number: Not reported
SEP Expenditure Amount: Not reported
SEP Scheduled Completion Date: Not reported
SEP Actual Date: Not reported
SEP Defaulted Date: Not reported
SEP Type: Not reported
SEP Type Description: Not reported
Proposed Amount: Not reported
Final Monetary Amount: Not reported
Paid Amount: Not reported
Final Count: Not reported
Final Amount: Not reported

Found Violation: No
Agency Which Determined Violation: Not reported
Violation Short Description: Not reported
Date Violation was Determined: Not reported
Actual Return to Compliance Date: Not reported
Return to Compliance Qualifier: Not reported
Violation Responsible Agency: Not reported
Scheduled Compliance Date: Not reported
Enforcement Identifier: Not reported
Date of Enforcement Action: Not reported
Enforcement Responsible Agency: Not reported
Enforcement Docket Number: Not reported
Enforcement Attorney: Not reported
Corrective Action Component: Not reported
Appeal Initiated Date: Not reported
Appeal Resolution Date: Not reported
Disposition Status Date: Not reported
Disposition Status: Not reported
Disposition Status Description: Not reported
Consent/Final Order Sequence Number: Not reported
Consent/Final Order Respondent Name: Not reported
Consent/Final Order Lead Agency: Not reported
Enforcement Type: Not reported
Enforcement Responsible Person: Not reported
Enforcement Responsible Sub-Organization: Not reported
SEP Sequence Number: Not reported
SEP Expenditure Amount: Not reported
SEP Scheduled Completion Date: Not reported
SEP Actual Date: Not reported
SEP Defaulted Date: Not reported
SEP Type: Not reported
SEP Type Description: Not reported
Proposed Amount: Not reported
Final Monetary Amount: Not reported
Paid Amount: Not reported
Final Count: Not reported
Final Amount: Not reported

FINISHMASTER (Continued) **1004752812**

Found Violation:	No
Agency Which Determined Violation:	Not reported
Violation Short Description:	Not reported
Date Violation was Determined:	Not reported
Actual Return to Compliance Date:	Not reported
Return to Compliance Qualifier:	Not reported
Violation Responsible Agency:	Not reported
Scheduled Compliance Date:	Not reported
Enforcement Identifier:	Not reported
Date of Enforcement Action:	Not reported
Enforcement Responsible Agency:	Not reported
Enforcement Docket Number:	Not reported
Enforcement Attorney:	Not reported
Corrective Action Component:	Not reported
Appeal Initiated Date:	Not reported
Appeal Resolution Date:	Not reported
Disposition Status Date:	Not reported
Disposition Status:	Not reported
Disposition Status Description:	Not reported
Consent/Final Order Sequence Number:	Not reported
Consent/Final Order Respondent Name:	Not reported
Consent/Final Order Lead Agency:	Not reported
Enforcement Type:	Not reported
Enforcement Responsible Person:	Not reported
Enforcement Responsible Sub-Organization:	Not reported
SEP Sequence Number:	Not reported
SEP Expenditure Amount:	Not reported
SEP Scheduled Completion Date:	Not reported
SEP Actual Date:	Not reported
SEP Defaulted Date:	Not reported
SEP Type:	Not reported
SEP Type Description:	Not reported
Proposed Amount:	Not reported
Final Monetary Amount:	Not reported
Paid Amount:	Not reported
Final Count:	Not reported
Final Amount:	Not reported

Found Violation:	No
Agency Which Determined Violation:	Not reported
Violation Short Description:	Not reported
Date Violation was Determined:	Not reported
Actual Return to Compliance Date:	Not reported
Return to Compliance Qualifier:	Not reported
Violation Responsible Agency:	Not reported
Scheduled Compliance Date:	Not reported
Enforcement Identifier:	Not reported
Date of Enforcement Action:	Not reported
Enforcement Responsible Agency:	Not reported
Enforcement Docket Number:	Not reported
Enforcement Attorney:	Not reported
Corrective Action Component:	Not reported
Appeal Initiated Date:	Not reported
Appeal Resolution Date:	Not reported
Disposition Status Date:	Not reported
Disposition Status:	Not reported
Disposition Status Description:	Not reported

FINISHMASTER (Continued) **1004752812**

Consent/Final Order Sequence Number:Not reported
Consent/Final Order Respondent Name: Not reported
Consent/Final Order Lead Agency: Not reported
Enforcement Type: Not reported
Enforcement Responsible Person: Not reported
Enforcement Responsible Sub-Organization: Not reported
SEP Sequence Number: Not reported
SEP Expenditure Amount: Not reported
SEP Scheduled Completion Date: Not reported
SEP Actual Date: Not reported
SEP Defaulted Date: Not reported
SEP Type: Not reported
SEP Type Description: Not reported
Proposed Amount: Not reported
Final Monetary Amount: Not reported
Paid Amount: Not reported
Final Count: Not reported
Final Amount: Not reported

Evaluation Action Summary:
Evaluation Date: 2013-11-26 00:00:00.0
Evaluation Responsible Agency: State
Found Violation: No
Evaluation Type Description: COMPLIANCE EVALUATION INSPECTION ON-SITE
Evaluation Responsible Person Identifier: COMLE
Evaluation Responsible Sub-Organization: Not reported
Actual Return to Compliance Date: Not reported
Scheduled Compliance Date: Not reported
Date of Request: Not reported
Date Response Received: Not reported
Request Agency: Not reported
Former Citation: Not reported

Evaluation Date: 2016-07-26 00:00:00.0
Evaluation Responsible Agency: State
Found Violation: No
Evaluation Type Description: COMPLIANCE EVALUATION INSPECTION ON-SITE
Evaluation Responsible Person Identifier: NOSDS
Evaluation Responsible Sub-Organization: Not reported
Actual Return to Compliance Date: Not reported
Scheduled Compliance Date: Not reported
Date of Request: Not reported
Date Response Received: Not reported
Request Agency: Not reported
Former Citation: Not reported

Evaluation Date: 2009-11-17 00:00:00.0
Evaluation Responsible Agency: State
Found Violation: No
Evaluation Type Description: COMPLIANCE EVALUATION INSPECTION ON-SITE
Evaluation Responsible Person Identifier: NOSDS
Evaluation Responsible Sub-Organization: N
Actual Return to Compliance Date: Not reported
Scheduled Compliance Date: Not reported
Date of Request: Not reported
Date Response Received: Not reported
Request Agency: Not reported

FINISHMASTER (Continued) **1004752812**

Former Citation:	Not reported
Evaluation Date:	2004-11-15 00:00:00.0
Evaluation Responsible Agency:	State
Found Violation:	No
Evaluation Type Description:	COMPLIANCE EVALUATION INSPECTION ON-SITE
Evaluation Responsible Person Identifier:	NOMM
Evaluation Responsible Sub-Organization:	N
Actual Return to Compliance Date:	Not reported
Scheduled Compliance Date:	Not reported
Date of Request:	Not reported
Date Response Received:	Not reported
Request Agency:	Not reported
Former Citation:	Not reported

NJ ISRA:

Name:	CASCO INCORPORATED
Address:	700 GARFIELD AVENUE
City,State,Zip:	JERSEY CITY, NJ 07305
Pi Number:	G000042439
Action Number:	ISR950002
Title:	E95446 Casco Incorporated
Isra Trg: Finalized Date	Not reported
Start Date:	1995-12-21
Case Status:	NFA (No Further Action) HISTORIC
Case No:	E95446
Case Name:	Casco Incorporated
Trigger Type:	Business Sale
Trigger Date:	1995-11-16

NJ MANIFEST:

EPA Id:	NJR000010108
Mail Address:	4259 40TH ST S E
Mail City/State/Zip:	KENTWOOD 800840135
Facility Phone:	8008401358
Emergency Phone:	Not reported
Contact:	Not reported
Comments:	Not reported
SIC Code:	Not reported
County:	09
Municipal:	06
Previous EPA Id:	Not reported
Gen Flag:	X
Trans Flag:	Not reported
TSDF Flag:	Not reported
Name Change:	Not reported
Date Change:	Not reported

Manifest:

Manifest Number:	000210308VES
EPA ID:	NJR000010108
Date Shipped:	03/13/2009
TSDF EPA ID:	NJD002454544
Transporter EPA ID:	NJD080631369
Transporter 2 EPA ID:	Not reported
Transporter 3 EPA ID:	Not reported

FINISHMASTER (Continued) **1004752812**

Transporter 4 EPA ID:	Not reported
Transporter 5 EPA ID:	Not reported
Transporter 6 EPA ID:	Not reported
Transporter 7 EPA ID:	Not reported
Transporter 8 EPA ID:	Not reported
Transporter 9 EPA ID:	Not reported
Transporter 10 EPA ID:	Not reported
Date Trans1 Transported Waste:	03/13/2009
Date Trans2 Transported Waste:	Not reported
Date Trans3 Transported Waste:	Not reported
Date Trans4 Transported Waste:	Not reported
Date Trans5 Transported Waste:	Not reported
Date Trans6 Transported Waste:	Not reported
Date Trans7 Transported Waste:	Not reported
Date Trans8 Transported Waste:	Not reported
Date Trans9 Transported Waste:	Not reported
Date Trans10 Transported Waste:	Not reported
Date TSDF Received Waste:	03/13/2009
TSDF EPA Facility Name:	Not reported
QTY Units:	Not reported
Transporter SEQ ID:	Not reported
Transporter-1 Date:	Not reported
Waste SEQ ID:	Not reported
Waste Type Code 2:	Not reported
Waste Type Code 3:	Not reported
Waste Type Code 4:	Not reported
Waste Type Code 5:	Not reported
Waste Type Code 6:	Not reported
Date Accepted:	Not reported
Manifest Discrepancy Type:	Not reported
Data Entry Number:	Not reported
Was Load Rejected:	KENTWOOD 800840135
Reason Load Was Rejected:	Not reported

Waste:

Manifest Year:	Not reported
Waste Code:	F003
Hand Code:	H061
Quantity:	400 P

Manifest Number:	NJA5021467
EPA ID:	NJR000010108
Date Shipped:	07/14/2004
TSDF EPA ID:	NJD002454544
Transporter EPA ID:	NJD080631369
Transporter 2 EPA ID:	Not reported
Transporter 3 EPA ID:	Not reported
Transporter 4 EPA ID:	Not reported
Transporter 5 EPA ID:	Not reported
Transporter 6 EPA ID:	Not reported
Transporter 7 EPA ID:	Not reported
Transporter 8 EPA ID:	Not reported
Transporter 9 EPA ID:	Not reported
Transporter 10 EPA ID:	Not reported
Date Trans1 Transported Waste:	07/14/2004
Date Trans2 Transported Waste:	Not reported
Date Trans3 Transported Waste:	Not reported

FINISHMASTER (Continued) **1004752812**

Date Trans4 Transported Waste:	Not reported
Date Trans5 Transported Waste:	Not reported
Date Trans6 Transported Waste:	Not reported
Date Trans7 Transported Waste:	Not reported
Date Trans8 Transported Waste:	Not reported
Date Trans9 Transported Waste:	Not reported
Date Trans10 Transported Waste:	Not reported
Date TSDF Received Waste:	07/15/2004
TSDF EPA Facility Name:	Not reported
QTY Units:	Not reported
Transporter SEQ ID:	Not reported
Transporter-1 Date:	Not reported
Waste SEQ ID:	Not reported
Waste Type Code 2:	Not reported
Waste Type Code 3:	Not reported
Waste Type Code 4:	Not reported
Waste Type Code 5:	Not reported
Waste Type Code 6:	Not reported
Date Accepted:	Not reported
Manifest Discrepancy Type:	Not reported
Data Entry Number:	08230425
Was Load Rejected:	KENTWOOD 800840135
Reason Load Was Rejected:	Not reported

Manifest Number:	000407994VES
EPA ID:	NJR000010108
Date Shipped:	10/13/2010
TSDF EPA ID:	NJD002454544
Transporter EPA ID:	NJD080631369
Transporter 2 EPA ID:	Not reported
Transporter 3 EPA ID:	Not reported
Transporter 4 EPA ID:	Not reported
Transporter 5 EPA ID:	Not reported
Transporter 6 EPA ID:	Not reported
Transporter 7 EPA ID:	Not reported
Transporter 8 EPA ID:	Not reported
Transporter 9 EPA ID:	Not reported
Transporter 10 EPA ID:	Not reported
Date Trans1 Transported Waste:	10/13/2010
Date Trans2 Transported Waste:	Not reported
Date Trans3 Transported Waste:	Not reported
Date Trans4 Transported Waste:	Not reported
Date Trans5 Transported Waste:	Not reported
Date Trans6 Transported Waste:	Not reported
Date Trans7 Transported Waste:	Not reported
Date Trans8 Transported Waste:	Not reported
Date Trans9 Transported Waste:	Not reported
Date Trans10 Transported Waste:	Not reported
Date TSDF Received Waste:	10/13/2010
TSDF EPA Facility Name:	Not reported
QTY Units:	Not reported
Transporter SEQ ID:	Not reported
Transporter-1 Date:	Not reported
Waste SEQ ID:	Not reported
Waste Type Code 2:	Not reported
Waste Type Code 3:	Not reported
Waste Type Code 4:	Not reported

FINISHMASTER (Continued) **1004752812**

Waste Type Code 5:	Not reported
Waste Type Code 6:	Not reported
Date Accepted:	Not reported
Manifest Discrepancy Type:	Not reported
Data Entry Number:	Not reported
Was Load Rejected:	KENTWOOD 800840135
Reason Load Was Rejected:	Not reported

Waste:

Manifest Year:	Not reported
Waste Code:	F003
Hand Code:	H061
Quantity:	400 P

Manifest Number:	NJA5021466
EPA ID:	NJR000010108
Date Shipped:	07/14/2004
TSDF EPA ID:	NJD002454544
Transporter EPA ID:	NJD080631369
Transporter 2 EPA ID:	Not reported
Transporter 3 EPA ID:	Not reported
Transporter 4 EPA ID:	Not reported
Transporter 5 EPA ID:	Not reported
Transporter 6 EPA ID:	Not reported
Transporter 7 EPA ID:	Not reported
Transporter 8 EPA ID:	Not reported
Transporter 9 EPA ID:	Not reported
Transporter 10 EPA ID:	Not reported
Date Trans1 Transported Waste:	07/14/2004
Date Trans2 Transported Waste:	Not reported
Date Trans3 Transported Waste:	Not reported
Date Trans4 Transported Waste:	Not reported
Date Trans5 Transported Waste:	Not reported
Date Trans6 Transported Waste:	Not reported
Date Trans7 Transported Waste:	Not reported
Date Trans8 Transported Waste:	Not reported
Date Trans9 Transported Waste:	Not reported
Date Trans10 Transported Waste:	Not reported
Date TSDF Received Waste:	07/15/2004
TSDF EPA Facility Name:	Not reported
QTY Units:	Not reported
Transporter SEQ ID:	Not reported
Transporter-1 Date:	Not reported
Waste SEQ ID:	Not reported
Waste Type Code 2:	Not reported
Waste Type Code 3:	Not reported
Waste Type Code 4:	Not reported
Waste Type Code 5:	Not reported
Waste Type Code 6:	Not reported
Date Accepted:	Not reported
Manifest Discrepancy Type:	Not reported
Data Entry Number:	08230425
Was Load Rejected:	KENTWOOD 800840135
Reason Load Was Rejected:	Not reported

Manifest Number:	000529077VES
EPA ID:	NJR000010108

FINISHMASTER (Continued) **1004752812**

Date Shipped:	4/6/2012
TSDF EPA ID:	NJD002454544
Transporter EPA ID:	NJD080631369
Transporter 2 EPA ID:	Not reported
Transporter 3 EPA ID:	Not reported
Transporter 4 EPA ID:	Not reported
Transporter 5 EPA ID:	Not reported
Transporter 6 EPA ID:	Not reported
Transporter 7 EPA ID:	Not reported
Transporter 8 EPA ID:	Not reported
Transporter 9 EPA ID:	Not reported
Transporter 10 EPA ID:	Not reported
Date Trans1 Transported Waste:	Not reported
Date Trans2 Transported Waste:	Not reported
Date Trans3 Transported Waste:	Not reported
Date Trans4 Transported Waste:	Not reported
Date Trans5 Transported Waste:	Not reported
Date Trans6 Transported Waste:	Not reported
Date Trans7 Transported Waste:	Not reported
Date Trans8 Transported Waste:	Not reported
Date Trans9 Transported Waste:	Not reported
Date Trans10 Transported Waste:	Not reported
Date TSDF Received Waste:	Not reported
TSDF EPA Facility Name:	Not reported
QTY Units:	Not reported
Transporter SEQ ID:	Not reported
Transporter-1 Date:	Not reported
Waste SEQ ID:	Not reported
Waste Type Code 2:	Not reported
Waste Type Code 3:	Not reported
Waste Type Code 4:	Not reported
Waste Type Code 5:	Not reported
Waste Type Code 6:	Not reported
Date Accepted:	Not reported
Manifest Discrepancy Type:	Not reported
Data Entry Number:	Not reported
Was Load Rejected:	KENTWOOD 800840135
Reason Load Was Rejected:	Not reported

Waste:

Manifest Year:	Not reported
Waste Code:	F003 D001 F005 D035
Hand Code:	Not reported
Quantity:	400.00 Pounds

Manifest Number:	NJA5264945
EPA ID:	NJR000010108
Date Shipped:	10/07/2005
TSDF EPA ID:	NJD980536593
Transporter EPA ID:	NJD080631369
Transporter 2 EPA ID:	Not reported
Transporter 3 EPA ID:	Not reported
Transporter 4 EPA ID:	Not reported
Transporter 5 EPA ID:	Not reported
Transporter 6 EPA ID:	Not reported
Transporter 7 EPA ID:	Not reported
Transporter 8 EPA ID:	Not reported

FINISHMASTER (Continued) **1004752812**

Transporter 9 EPA ID:	Not reported
Transporter 10 EPA ID:	Not reported
Date Trans1 Transported Waste:	10/07/2005
Date Trans2 Transported Waste:	Not reported
Date Trans3 Transported Waste:	Not reported
Date Trans4 Transported Waste:	Not reported
Date Trans5 Transported Waste:	Not reported
Date Trans6 Transported Waste:	Not reported
Date Trans7 Transported Waste:	Not reported
Date Trans8 Transported Waste:	Not reported
Date Trans9 Transported Waste:	Not reported
Date Trans10 Transported Waste:	Not reported
Date TSDF Received Waste:	10/07/2005
TSDF EPA Facility Name:	Not reported
QTY Units:	Not reported
Transporter SEQ ID:	Not reported
Transporter-1 Date:	Not reported
Waste SEQ ID:	Not reported
Waste Type Code 2:	Not reported
Waste Type Code 3:	Not reported
Waste Type Code 4:	Not reported
Waste Type Code 5:	Not reported
Waste Type Code 6:	Not reported
Date Accepted:	Not reported
Manifest Discrepancy Type:	Not reported
Data Entry Number:	12090521
Was Load Rejected:	KENTWOOD 800840135
Reason Load Was Rejected:	Not reported

Manifest Number:	000925662VES
EPA ID:	NJR000010108
Date Shipped:	9/4/2015
TSDF EPA ID:	NJD002454544
Transporter EPA ID:	NJD080631369
Transporter 2 EPA ID:	Not reported
Transporter 3 EPA ID:	Not reported
Transporter 4 EPA ID:	Not reported
Transporter 5 EPA ID:	Not reported
Transporter 6 EPA ID:	Not reported
Transporter 7 EPA ID:	Not reported
Transporter 8 EPA ID:	Not reported
Transporter 9 EPA ID:	Not reported
Transporter 10 EPA ID:	Not reported
Date Trans1 Transported Waste:	Not reported
Date Trans2 Transported Waste:	Not reported
Date Trans3 Transported Waste:	Not reported
Date Trans4 Transported Waste:	Not reported
Date Trans5 Transported Waste:	Not reported
Date Trans6 Transported Waste:	Not reported
Date Trans7 Transported Waste:	Not reported
Date Trans8 Transported Waste:	Not reported
Date Trans9 Transported Waste:	Not reported
Date Trans10 Transported Waste:	Not reported
Date TSDF Received Waste:	Not reported
TSDF EPA Facility Name:	Not reported
QTY Units:	Not reported
Transporter SEQ ID:	Not reported

FINISHMASTER (Continued) **1004752812**

Transporter-1 Date:	Not reported
Waste SEQ ID:	Not reported
Waste Type Code 2:	Not reported
Waste Type Code 3:	Not reported
Waste Type Code 4:	Not reported
Waste Type Code 5:	Not reported
Waste Type Code 6:	Not reported
Date Accepted:	Not reported
Manifest Discrepancy Type:	Not reported
Data Entry Number:	Not reported
Was Load Rejected:	KENTWOOD 800840135
Reason Load Was Rejected:	Not reported

CV941 **BURNA ROAD DEVELOPMENT** **NJ RGA HWS** **S115253848**
Target Property **BURMA RD & THOMAS MCGOVERN DR** **N/A**
JERSEY CITY, NJ

Site 5 of 12 in cluster CV

Actual: **11 ft.**
Focus Map: **10**

RGA HWS:

2012	BURNA ROAD DEVELOPMENT	BURMA RD & THOMAS MCGOVERN DR
2011	BURNA ROAD DEVELOPMENT	BURMA RD & THOMAS MCGOVERN DR
2010	BURNA ROAD DEVELOPMENT	BURMA RD & THOMAS MCGOVERN DR
2009	BURNA ROAD DEVELOPMENT	BURMA RD & THOMAS MCGOVERN DR
2008	BURNA ROAD DEVELOPMENT	BURMA RD & THOMAS MCGOVERN DR

CV942 **NJ Release** **S107076211**
Target Property **BURMA RD & THOMAS MCGOVERN DR** **N/A**
JERSEY CITY, NJ

Site 6 of 12 in cluster CV

Actual: **11 ft.**
Focus Map: **10**

NJ Release:

Name:	Not reported
Address:	BURMA RD & THOMAS MCGOVERN DR
City,State,Zip:	JERSEY CITY, NJ
Facility Type:	Other
Facility Phone:	Not reported
Incident Date:	07/25/2003
Incident Time:	Not reported
Trenton Dispatch Log Number:	65314
Case Number:	03-07-25-0220-38
Date Received:	07/25/2003
Nature of Incident:	Not reported
Operator:	Not reported
Incident Type:	MOA
Incident Location:	BURMA ROAD
Location:	Not reported
Other Location:	Not reported
Contact Name:	Not reported

(Continued) **S107076211**

Caller Name:	Not reported
Caller Title:	Not reported
Caller Address:	Not reported
Caller City,St,Zip:	Not reported
Caller Telephone:	Not reported
Substance(s):	Not reported
Substance Type:	Not reported
Substance Identity:	Not reported
CAS Number:	Not reported
A310 Letter:	Not reported
TCPA Chemical:	Not reported
Hazrds Material:	Not reported
COMU:	Not reported
Ref. Code:	Not reported
Amt Released:	Not reported
Contained:	Not reported
Release Type:	Not reported
Release VE:	Not reported
Injuries:	Not reported
Public Exposure:	Not reported
Facility Evacuation:	Not reported
Police at Scene:	Not reported
Firemen at Scene:	Not reported
Contamination of:	Not reported
Receiving Water:	Not reported
Status at Spill:	Not reported
NJ Spill Date:	Not reported
NJ Spill Time:	Not reported
NJ Spill Name:	Not reported
NJ Spill Title:	Not reported
NJ Spill Phone:	Not reported
Other Date:	Not reported
Other Time:	Not reported
Other Name:	Not reported
Other Title:	Not reported
Other Telephone:	Not reported
Public Evacuation:	Not reported
Assistance Requested:	Not reported
Wind Direction/Speed:	Not reported
Local Municipality Notified:	Not reported
Local Municipality Name:	Not reported
Local Municipality Title:	Not reported
Local Municipality Telephone:	Not reported
Local Municipality Date:	Not reported
Local Municipality Time:	Not reported
Incident Description:	Not reported
Incident Name:	Not reported
Incident Referred To:	Not reported
Incident Region:	Not reported
Incident Telephone:	Not reported
Incident Date:	Not reported
Incident time:	Not reported
Incident ITM:	Not reported
Comments: Not reported	
Date A310 Letter Printed:	Not reported
Date Local Authority Was Notified:	Not reported
Date Updated:	Not reported

(Continued) **S107076211**

Date Report Faxed to Local Authority:	Not reported
Local Authority Notification Date:	Not reported
Rep Receive Date:	07/25/2003
Reporter Type:	Other
Reporter Name:	REDACTED
Reporter Title:	REDACTED
Reporter Org:	REDATED
Reporter Address:	Not reported
Reporter City,St,Zip:	Not reported
Reporter County:	Not reported
Incident Status:	Terminated
Incident Category Source:	Other
Incident Source Name:	UNKNOWN
Incident Source Address:	Not reported
Incident Source Address 2:	Not reported
Incident Source City,St,Zip:	Not reported
Incident Source County:	Not reported
DEP Requested:	Not reported
Confidential:	Not reported
Notify Type:	Not reported
Road Closed:	Not reported
Direction:	Not reported
Responsible Party:	Not reported
Responsible Party Name:	Not reported
Responsible Party Contact:	Not reported
Responsible Party Title:	Not reported
Responsible Party Phone:	Not reported
Responsible Party Street:	Not reported
Responsible Party County:	Not reported
Responsible Party City,St,Zip:	Not reported
Memo. Of Understanding:	Not reported
Drill/trng Exercise:	Not reported
Hazardous:	Not reported

CV943 **BURNA ROAD DEVELOPMENT** **NJ HIST HWS** **S107495391**
Target **BURNA RD & THOMAS MCGOVERN DR** **N/A**
Property **JERSEY CITY, NJ 07305**

Site 7 of 12 in cluster CV

Actual: **11 ft.**

Focus Map: **10**

HIST SHWS:

Case Status:	**Active**
Status Date:	7/28/2003
Case ID:	202435
Contact:	Bureau of Field Operations - Northern
Sub Section Label:	A: Sites with On-Site Sources of Contamination
Site Municipality:	0906
Remedial Level Code:	C2
Classification exception area dt:	None
Classification exception area dt:	Not reported
Deed Notice Status:	None
Deed Notice Date:	Not reported
Engineering Control Status:	None
Engineering Control Date:	Not reported
National Priorities List Status:	Not reported
National Priorities List Date:	Not reported
X Coordinate:	612895
Y Coordinate:	681570

BURNA ROAD DEVELOPMENT (Continued) **S107495391**

Coordinate System: NJ State Plane (NAD83) - USFEET

CV944 **BURMA ROAD DEVELOPMENT** **NJ NJEMS** **S113516154**
Target **BURMA RD & THOMAS MCGOVERN DR** **N/A**
Property **JERSEY CITY, NJ 07305**

Site 8 of 12 in cluster CV

Actual: **11 ft.**
Focus Map: **10**

NJEMS:

Name:	BURMA ROAD DEVELOPMENT
Address:	BURMA RD & THOMAS MCGOVERN DR
City,State,Zip:	JERSEY CITY, NJ 07305
Site Id:	153374
Municipality:	JERSEY CITY
Municipality Name From Spatial Overlay:	JERSEY CITY
GNIS Civil Code For Municipality:	885264
Municipal Code (NJ-1040):	0906
X Coord:	612726
Y Coord:	681434
Coord System:	NJ STATE PLANE (NAD83) - USFEET
Coord Type:	Digital Image
Coord Orign:	DEP-GIS
State Standard Numeric Code From Spatial Overlay:	0906
Unique Feature Number For Municipality From Spatial Overlay:	3401736000
Eleven Digit Hydrologic Unit Code From Spatial Overlay):	02030104010
Fourteen Digit Hydrologic Unit Code From Spatial Overlay:	02030104010030
Watershed Management Area Number From Spatial Overlay:	07
Watershed Management Area Name From Spatial Overlay:	Arthur Kill
Water Region Code From Spatial Overlay:	2
Water Region Name From Spatial Overlay:	Raritan
Sub Watershed Name From Overlay:	Upper NY Bay / Kill Van Kull (74d07m30s)
Watershed Name From Spatial Overlay:	Newark Bay / Kill Van Kull / Upr NY Bay

---

CV945 **BURNA ROAD DEVELOPMENT** **NJ SHWS** **S108973487**
Target **BURMA RD & THOMAS MCGOVERN DR** **NJ BROWNFIELDS** **N/A**
Property **JERSEY CITY, NJ 07305**

Site 9 of 12 in cluster CV

Actual: **11 ft.**
Focus Map: **10**

SHWS:

Name:	BURMA ROAD DEVELOPMENT
Address:	BURMA RD & THOMAS MCGOVERN DR
City,State,Zip:	JERSEY CITY, NJ
Site ID:	153374
Status:	Active
Home Owner:	No
PI Number:	202435

Detail As Of April 2012:

X Coord Site:	612895
X Coord PI:	612895
Y Coord Site:	681570
Y Coord PI:	681570

BROWNFIELDS:

Name:	BURNA ROAD DEVELOPMENT

BURNA ROAD DEVELOPMENT (Continued) **S108973487**

Address:	BURMA RD & THOMAS MCGOVERN DR
City,State,Zip:	JERSEY CITY, JERSEY CITY 07305
Price:	Not reported
Assessed Value:	Not reported
Property Size:	Unknown
Annual Taxes:	Not reported
Representative Address:	Not reported
Representative City/State/Zip:	Not reported
Submitter Name:	Not reported
Submitter Address1:	Not reported
Submitter Address2:	Not reported
Submitter City:	Not reported
Submitter State:	Not reported
Submitter Zip:	Not reported
Submitter Email:	Not reported
Submitter Phone:	Not reported
Transaction Type:	Not reported
Transfer Type:	Not reported
Site Number:	7128
X Coordinate:	612895
Y Coordinate:	681570
Coord:	612895:681570
AutoID:	Not reported
Ownership Type:	unknown
Ownership:	DEP Case
PStatus:	DEP Case
PI Number:	202435
Owner Name:	Not reported
Owner Address + Owner Street:	Not reported
Owner City:	Not reported
Owner State:	Not reported
Owner Zip Code:	Not reported
Owner County:	Not reported
Owner Phone:	9999999999
Owner Fax:	9999999999
Owner Email:	Not reported
Owner Organization:	Not reported
Authorized Representative:	Not reported
Auth Rep Relation to Owner:	Not reported
Municipal Contact Name:	Not reported
Municipal Contact Street:	Not reported
Municipal Contact City:	Not reported
Municipal Contact State:	Not reported
Municipal Contact Zip Code:	Not reported
Municipal Contact Phone:	9999999999
Municipal Contact Fax:	9999999999
Municipal Contact Email:	Not reported
Department:	Not reported
Municipal Contact Title:	Not reported
Contact Relation to Owner:	Not reported
Current Zoning:	Not reported
Proposed Zoning:	Not reported
Copy of Title Insurance:	Not reported
Block:	Not reported
Lot:	Not reported
Development Plan Completed:	Unknown
Market Study Completed:	Unknown

BURNA ROAD DEVELOPMENT (Continued) **S108973487**

Current Activity:	Not reported
Current Operations:	Not reported
Prior Operations:	Not reported
Deed Restrictions:	Unknown
Easements:	Unknown
Buildings:	Not reported
Condition of Buildings:	Not reported
Square Footage:	Not reported
Total Buildable Space:	Not reported
Lease Price:	Not reported
Tax Certificate:	Unknown
Tax Lien:	Unknown
Other Liens/Judgements:	No
Traffic Study:	Unknown
Road Access:	Not reported
Waterfront Access:	Unknown
Airport Access:	Unknown
Public Transportation Access:	Unknown
Major Highway Name:	Not reported
Major Highway Interchange:	Not reported
Major Highway Miles Away:	Not reported
Local Highway Name:	Not reported
Local Highway Interchange:	Not reported
Local Highway Miles Away:	Not reported
Rail Type:	Not reported
Rail Name:	Not reported
Rail Station:	Not reported
Rail Miles Away:	Not reported
Public Water:	Unknown
Electric:	Unknown
Gas:	Unknown
Public Sewer:	Unknown
Telephone:	Unknown
Cable:	Unknown
Fiber Optics:	Unknown
Wetlands:	No
Sensitive Ecosystems/Habitats:	No
Endangered Species:	No
Historic/Archeological Site:	No
100 Year Flood Plain:	No
500 Year Flood Plain:	No
Environmental Report Copies:	Yes
List Containing Site:	Not reported
Preliminary Assessment:	No
Site Investigation:	No
Remedial Investigation:	No
Remedial Action Workplan:	No
Voluntary Cleanup Program:	Yes
Environmental Litigation:	No
Remediation In Progress:	Yes
Remediation Estimated Complete Date:	Not reported
Regulatory sign-off:	No
Regulatory Sign-Off Description:	Not reported
Other Incentives:	No
Low Interest Rates:	No
HDSRF Grants:	No
TIF:	No

BURNA ROAD DEVELOPMENT (Continued) **S108973487**

HDSRF Loans:	No
USA Loans:	No
USA Grants:	No
Designated Redevelopment Area:	No
Environmental Opportunity Zone:	No
Tax Rebate or Abatement:	No
Empowerment Zone (Federal):	No
Urban Coordinating Council Neighborhood:	No
Enterprise Community (Federal):	No
Urban Enterprise Zone:	No
Additional Comments:	1) Assigned to Program,7/28/2003 2) C2: Formal Design - Known Source or Release with GW Contamination established 7/29/2003
County_int_FK:	9
Municipality_int_FK:	252
Planning Area Designation:	Planning Area 1
Authorized Representative Email:	Not reported
Authorized Representative Phone:	9999999999
General Comments:	Not reported

CV946 **BURMA ROAD & THOMAS MCGOVERN DRIVE** **NJ VCP** **S106762549**
Target **BURMA RD & THOMAS MCGOVERN RD** **N/A**
Property **JERSEY CITY, NJ 07306**

Site 10 of 12 in cluster CV

Actual: **11 ft.**

Focus Map: **10**

VCP:

Incident Number:	03-07-25-0220-38
MOA Execution Date:	07/28/2003
Type Of Vcp File:	HISTORICAL
Pi Number:	Not reported
Case Type(Case Type):	Not reported
Case Contact: Department	Not reported
Case Contact Name:	Not reported
Case Contact: Organization	Not reported
Case Contact: Address: Line1	Not reported
Case Contact: Address: Line2	Not reported
Case Contact: Address: Line3	Not reported
Case Contact City,St,Zip:	Not reported

CV947 **NJDEP LIBERTY STATE PARK BULKHEAD REPAIR SOIL STOC** **FINDS** **1014794770**
Target **PHILIP ST & THOMAS MCGOVERN DR** **N/A**
Property **JERSEY CITY, NJ 07305**

Site 11 of 12 in cluster CV

Actual: **11 ft.**

Focus Map: **10**

FINDS:

Registry ID: 110041845938

Click Here:

Environmental Interest/Information System:

NJ-NJEMS (New Jersey - New Jersey Environmental Management System). The Department of Environmental Protection (NJDEP) manages large databases of environmental information in this integrated system.

Click this hyperlink while viewing on your computer to access additional FINDS: detail in the EDR Site Report.

CV948 **BURMA ROAD DEVELOPMENT** **FINDS** **1008946781**
Target **BURMA RD & THOMAS MCGOVERN DR** **N/A**
Property **JERSEY CITY, NJ 07305**

Site 12 of 12 in cluster CV

Actual: **11 ft.**

Focus Map: **10**

FINDS:
Registry ID: 110030632652

Click Here:

Environmental Interest/Information System:
NJ-NJEMS (New Jersey - New Jersey Environmental Management System).
The Department of Environmental Protection (NJDEP) manages large databases of environmental information in this integrated system.

Click this hyperlink while viewing on your computer to access additional FINDS: detail in the EDR Site Report.

---

949 **INTERNATIONAL MOTOR FREIGHT** **NJ NJEMS** **S118127871**
Target **318 E PORT ST** **NJ NPDES** **N/A**
Property **PORT NEWARK, NJ 07114**

Actual: **16 ft.**

Focus Map: **7**

NJEMS:

Name:	INTERNATIONAL MOTOR FREIGHT
Address:	318 E PORT ST
City,State,Zip:	PORT NEWARK, NJ 07114
Site Id:	544591
Municipality:	NEWARK CITY
Municipality Name From Spatial Overlay:	NEWARK CITY
GNIS Civil Code For Municipality:	885317
Municipal Code (NJ-1040):	0714
X Coord:	589925
Y Coord:	681448
Coord System:	NJ STATE PLANE (NAD83) - USFEET
Coord Type:	Exact Address Match
Coord Orign:	DEP-GIS
State Standard Numeric Code From Spatial Overlay:	0714
Unique Feature Number For Municipality From Spatial Overlay:	3401351000
Eleven Digit Hydrologic Unit Code From Spatial Overlay):	02030104010
Fourteen Digit Hydrologic Unit Code From Spatial Overlay:	02030104010020
Watershed Management Area Number From Spatial Overlay:	07
Watershed Management Area Name From Spatial Overlay:	Arthur Kill
Water Region Code From Spatial Overlay:	2
Water Region Name From Spatial Overlay:	Raritan
Sub Watershed Name From Overlay:	Newark Bay / Kill Van Kull (74d 07m 30s)
Watershed Name From Spatial Overlay:	Newark Bay / Kill Van Kull / Upr NY Bay

NJPDES:

Name:	INTERNATIONAL MOTOR FREIGHT
Address:	318 E PORT ST
City,State,Zip:	PORT NEWARK, NJ 07114
NJPDES Permit Number:	NJG0240591
Facility Telephone:	Not reported
Facility Contact:	Lisa Hoare
Facility Municipality:	Newark City
Facility Enforcement region:	Not reported
Discharger Classification:	Not reported
Discharger Category Code:	5G2
Document Status:	Approved
Facility Primary SIC code:	Not reported

INTERNATIONAL MOTOR FREIGHT (Continued) **S118127871**

Facility Ownership:	Not reported
Facility Discharge Basin code:	Not reported
Facility Discharge Basin name:	Not reported
Facility Lat/Long:	Not reported
Site X Coordinate:	589925
Site X Coordinate:	681448
Facility Lot number:	Not reported
Facility Block number:	Not reported
Permittee Name:	Not reported
Permittee Address:	Not reported
Permittee PO Box:	Not reported
Permittee City,St,Zip:	Not reported
Category Description:	Basic Industrial Stormwater GP - NJ0088315 (5G2)
Date Permit Application Received:	Not reported
Date Draft Permit Issued:	Not reported
Date Final Permit Issued:	Not reported
Date Final Permit Effective:	02/01/2018
Date Final Permit Expires:	01/31/2023
PI Number:	682583
Regional Office:	Northern
Permit Category:	Not reported

---

950 **LAFARGE NORTH AMERICA GYPSUM DIV** **FINDS** **1016991600**
Target **LAFARGE NORTH AMERICA INC GYPSUM 265 DISTRIBUTION** **N/A**
Property **NEWARK, NJ 07114**

Actual: **16 ft.**

Focus Map: **7**

FINDS:
Registry ID: 110021094224

Click Here:

Environmental Interest/Information System:
AIR EMISSIONS CLASSIFICATION UNKNOWN

Click this hyperlink while viewing on your computer to access additional FINDS: detail in the EDR Site Report.

---

951 **ALLENTOWN CEMENT COMP** **NJ SPILLS** **S103789881**
Target **THOMAS MCGOVEN DR** **N/A**
Property **JERSEY CITY, NJ**

Actual: **9 ft.**

Focus Map: **10**

NJ SPILL:

Name:	ALLENTOWN CEMENT COMP
Address:	THOMAS MCGOVEN DR
City,State,Zip:	JERSEY CITY, NJ
Trenton Dispatch Log Number:	37692
Case Number:	99-01-20-0938-39
Notify Type:	Facility
Date Received:	01/20/1999
Location:	Facility
Other Location:	Not reported
Incident Date:	01/20/1999
Incident Time:	UNK
A310 Letter:	True
Ref. Code:	101
COMU:	0906
CAS Number:	Not reported
Hazardous:	No

ALLENTOWN CEMENT COMP (Continued) **S103789881**

Incident Location:	Not reported
Facility Type:	Industrial
Facility Phone:	- -
Substance(s):	Not reported
Substance Type:	Not reported
Substance Identity:	Not reported
TCPA Chemical:	Not reported
Hazrds Material:	Not reported
Amnt Released:	Not reported
Release VE:	Not reported
Contained:	Not reported
Release Type:	Not reported
Incident Desc:	Not reported
Status at Spill:	SOIL CONTAMINATION FOUND IN AREA OF VANDALIZED DRUM.CLEAN UP BEING DONE
NJ Spill Date:	Not reported
NJ Spill Time:	Not reported
NJ Spill Name:	Not reported
NJ Spill Title:	Not reported
NJ Spill Phone:	Not reported
Other Date:	Not reported
Other Time:	Not reported
Other Name:	Not reported
Other Title:	Not reported
Other Phone:	Not reported
Injuries:	No
Public Exposure:	No
Road Closed:	No
Facility Evacuation:	No
Receiving Water:	Not reported
Public Evacuation:	No
Police at Scene:	No
Firemen at Scene:	No
Contamination of:	Land
Nature of Incident:	Not reported
Wind Direction/Speed:	0
Assistance Requested:	No
Memo. Of Understanding:	No
Drill/trng Exercise:	No
Operator:	JULIE
Contact Name:	Not reported
Caller Name:	REDACTED
Caller Title:	Not reported
Caller Address:	Not reported
Caller City,St,Zip:	Not reported
Caller Phone:	Not reported
Responsible Party:	Known
Responsible Party Name:	ALLENTOWN CEMENT COM
Responsible Party Contact:	KARI SARIGUSA
Responsible Party Title:	Not reported
Responsible Party Telphone:	610-926-1024
Responsible Party Street:	PO BOX 619
Responsible Party Municipality:	BLANDEN
Responsible Party State:	PA
Responsible Party Zip:	19510
Responsible City,St,Zip:	BLANDEN, PA
Responsible Party County:	Not reported

ALLENTOWN CEMENT COMP (Continued) **S103789881**

Local Municipality:	No
Local Municipality Name:	Not reported
Local Municipality Title:	Not reported
Local Municipality Phone:	Not reported
Local Municipality Date:	Not reported
Local Municipality Time:	Not reported
Incident Name:	Not reported
Incident Referred To:	Not reported
Incident Region:	Not reported
Incident Phone:	Not reported
Incident Date:	Not reported
Comments:	Not reported
Date A310 Letter Printed:	Not reported
Date Local Authority Was Notified:	Not reported
Date Update:	Not reported
Date Report Faxed to Local Authority:	Not reported
Local Authority Notification Date:	Not reported
Reporter Name:	Not reported
Reporter Type:	Not reported
Rep Received Date:	Not reported
Reporter Title:	Not reported
Reporter Orgzn:	Not reported
Reporter Address:	Not reported
Reporter City,St,Zip:	Not reported
Reporter County:	Not reported
Incident Type:	Not reported
Incident Status:	Not reported
Incident Source Category:	Not reported
Incident Source Name:	Not reported
Incident Source Address:	Not reported
Incident Source Address 2:	Not reported
Incident Source City,St,Zip:	Not reported
Incident Source County:	Not reported
DEP Requested:	Not reported
Confidential:	Not reported

CX952 **WAREHOUSE SPACE** **NJ BROWNFIELDS** **S110747312**
Target **687 GARFIELD AVENUE** **N/A**
Property **JERSEY CITY, NJ 07305**

Site 4 of 4 in cluster CX

Actual: **52 ft.**

Focus Map: **10**

BROWNFIELDS:

Name:	WAREHOUSE SPACE
Address:	687 GARFIELD AVENUE
City,State,Zip:	JERSEY CITY, JERSEY CITY 07305
Price:	Not reported
Assessed Value:	$250,000 to $1,000,000
Property Size:	Less than .25
Annual Taxes:	39480
Representative Address:	Not reported
Representative City/State/Zip:	Not reported
Submitter Name:	Not reported
Submitter Address1:	Not reported
Submitter Address2:	Not reported
Submitter City:	Not reported
Submitter State:	Not reported
Submitter Zip:	Not reported

WAREHOUSE SPACE (Continued) **S110747312**

Submitter Email:	Not reported
Submitter Phone:	Not reported
Transaction Type:	Not reported
Transfer Type:	Not reported
Site Number:	3263
X Coordinate:	609696.63
Y Coordinate:	681523.800
Coord:	609696.636:681523.800
AutoID:	Not reported
Ownership Type:	Private
Ownership:	Individual
PStatus:	Nominated
PI Number:	Not reported
Owner Name:	MYRIAM HERNANDEZ
Owner Address + Owner Street:	1 WILKINSON AVE.
Owner City:	Jersey City
Owner State:	NJ
Owner Zip Code:	07305
Owner County:	Not reported
Owner Phone:	9999999999
Owner Fax:	9999999999
Owner Email:	njbrownfields@njra.state.nj.us
Owner Organization:	Not reported
Authorized Representative:	MYRIAM HERNANDEZ
Auth Rep Relation to Owner:	Same
Municipal Contact Name:	Betty Kearns
Municipal Contact Street:	575 Rte 440 S.
Municipal Contact City:	Jersey City
Municipal Contact State:	NJ
Municipal Contact Zip Code:	07305
Municipal Contact Phone:	2015476848
Municipal Contact Fax:	9999999999
Municipal Contact Email:	bettyk@cojc.org
Department:	City of Jersey City
Municipal Contact Title:	Environmental Specialist
Contact Relation to Owner:	Not reported
Current Zoning:	Residential
Proposed Zoning:	Not reported
Copy of Title Insurance:	Not reported
Block:	1480
Lot:	2
Development Plan Completed:	Unknown
Market Study Completed:	Unknown
Current Activity:	Under used (not fully used)
Current Operations:	Not reported
Prior Operations:	Not reported
Deed Restrictions:	No
Easements:	Unknown
Buildings:	1
Condition of Buildings:	Poor
Square Footage:	Not reported
Total Buildable Space:	*
Lease Price:	Not reported
Tax Certificate:	No
Tax Lien:	Unknown
Other Liens/Judgements:	Unknown
Traffic Study:	Unknown

WAREHOUSE SPACE (Continued) **S110747312**

Road Access:	2-Lane
Waterfront Access:	Yes
Airport Access:	Yes
Public Transportation Access:	Yes
Major Highway Name:	78
Major Highway Interchange:	14 B
Major Highway Miles Away:	1
Local Highway Name:	440
Local Highway Interchange:	Not reported
Local Highway Miles Away:	3
Rail Type:	Commuter And Freight
Rail Name:	Light Rail
Rail Station:	Garfield
Rail Miles Away:	1
Public Water:	Yes
Electric:	Yes
Gas:	Yes
Public Sewer:	Yes
Telephone:	Yes
Cable:	No
Fiber Optics:	Unknown
Wetlands:	No
Sensitive Ecosystems/Habitats:	Unknown
Endangered Species:	Unknown
Historic/Archeological Site:	Unknown
100 Year Flood Plain:	Unknown
500 Year Flood Plain:	Unknown
Environmental Report Copies:	Unknown
List Containing Site:	Not reported
Preliminary Assessment:	Unknown
Site Investigation:	Unknown
Remedial Investigation:	Unknown
Remedial Action Workplan:	Unknown
Voluntary Cleanup Program:	Unknown
Environmental Litigation:	Unknown
Remediation In Progress:	Unknown
Remediation Estimated Complete Date:	Not reported
Regulatory sign-off:	Unknown
Regulatory Sign-Off Description:	Not reported
Other Incentives:	No
Low Interest Rates:	No
HDSRF Grants:	No
TIF:	No
HDSRF Loans:	No
USA Loans:	No
USA Grants:	No
Designated Redevelopment Area:	No
Environmental Opportunity Zone:	No
Tax Rebate or Abatement:	No
Empowerment Zone (Federal):	No
Urban Coordinating Council Neighborhood:	No
Enterprise Community (Federal):	No
Urban Enterprise Zone:	No
Additional Comments:	Not reported
County_int_FK:	9
Municipality_int_FK:	252
Planning Area Designation:	Planning Area 1

WAREHOUSE SPACE (Continued) **S110747312**

Authorized Representative Email: Not reported
Authorized Representative Phone: 9999999999
General Comments: Warehouse space corner of Garfield Avenue and Wilkinson Ave.

CY953 **ON ROADWAY AREA OF** **NJ SPILLS** **S102195481**
Target **35 BAYVIEW AVE** **N/A**
Property **JERSEY CITY, NJ**

Site 1 of 4 in cluster CY

Actual: **65 ft.**
Focus Map: **10**

NJ SPILL:

Name:	ON ROADWAY AREA OF
Address:	35 BAYVIEW AVE
City,State,Zip:	JERSEY CITY, NJ
Trenton Dispatch Log Number:	11070
Case Number:	93-7-1-1618-45
Notify Type:	Not reported
Date Received:	07/01/1993
Location:	Other
Other Location:	Not reported
Incident Date:	07/01/1993
Incident Time:	1530
A310 Letter:	No
Ref. Code:	101
COMU:	0906
CAS Number:	Not reported
Hazardous:	Not reported
Incident Location:	Not reported
Facility Type:	Residential
Facility Phone:	Not reported
Substance(s):	GASOLINE
Substance Type:	Liquid
Substance Identity:	Known
TCPA Chemical:	No
Hazrds Material:	Yes
Amnt Released:	10 GALS
Release VE:	Estimate
Contained:	Yes
Release Type:	Terminated
Incident Desc:	Spill
Status at Spill:	RUPTURED FUEL TANK CAUSE OF SPILL. MATERIAL IS CONTAINED & BEING CLEANED UP.
NJ Spill Date:	Not reported
NJ Spill Time:	Not reported
NJ Spill Name:	Not reported
NJ Spill Title:	Not reported
NJ Spill Phone:	Not reported
Other Date:	Not reported
Other Time:	Not reported
Other Name:	Not reported
Other Title:	Not reported
Other Phone:	Not reported
Injuries:	No
Public Exposure:	No
Road Closed:	Not reported
Facility Evacuation:	No
Receiving Water:	NONE
Public Evacuation:	No

ON ROADWAY AREA OF (Continued) **S102195481**

Police at Scene:	No
Firemen at Scene:	Yes
Contamination of:	Land
Nature of Incident:	Municipal
Wind Direction/Speed:	Not reported
Assistance Requested:	No
Memo. Of Understanding:	Not reported
Drill/trng Exercise:	Not reported
Operator:	ROGER
Contact Name:	Not reported
Caller Name:	REDACTED
Caller Title:	Not reported
Caller Address:	Not reported
Caller City,St,Zip:	Not reported
Caller Phone:	Not reported
Responsible Party:	UnKnown
Responsible Party Name:	Not reported
Responsible Party Contact:	Not reported
Responsible Party Title:	Not reported
Responsible Party Telphone:	Not reported
Responsible Party Street:	Not reported
Responsible Party Municipality:	Not reported
Responsible Party State:	Not reported
Responsible Party Zip:	Not reported
Responsible City,St,Zip:	Not reported
Responsible Party County:	Not reported
Local Municipality:	Not reported
Local Municipality Name:	Not reported
Local Municipality Title:	Not reported
Local Municipality Phone:	Not reported
Local Municipality Date:	Not reported
Local Municipality Time:	Not reported
Incident Name:	Not reported
Incident Referred To:	DRPSR
Incident Region:	BFO-SA
Incident Phone:	Faxed
Incident Date:	07/01/1993
Comments: Not reported	
Date A310 Letter Printed:	Not reported
Date Local Authority Was Notified:	Not reported
Date Update:	Not reported
Date Report Faxed to Local Authority:	Not reported
Local Authority Notification Date:	Not reported
Reporter Name:	Not reported
Reporter Type:	Not reported
Rep Received Date:	Not reported
Reporter Title:	Not reported
Reporter Orgzn:	Not reported
Reporter Address:	Not reported
Reporter City,St,Zip:	Not reported
Reporter County:	Not reported
Incident Type:	Not reported
Incident Status:	Not reported
Incident Source Category:	Not reported
Incident Source Name:	Not reported
Incident Source Address:	Not reported
Incident Source Address 2:	Not reported

ON ROADWAY AREA OF (Continued) **S102195481**

Incident Source City,St,Zip:	Not reported
Incident Source County:	Not reported
DEP Requested:	Not reported
Confidential:	Not reported

---

954 **NEWARK BAY HUDSON CNTY EXTENS** **NJ SPILLS** **S104440570**
Target **MM 0.8 WEST NJTP** **N/A**
Property **NEWARK, NJ**

Actual: **17 ft.**
Focus Map: **7**

NJ SPILL:

Name:	NEWARK BAY HUDSON CNTY EXTENS
Address:	MM 0.8 WEST NJTP
City,State,Zip:	NEWARK, NJ
Trenton Dispatch Log Number:	16970
Case Number:	92-10-19-1424-12
Notify Type:	Not reported
Date Received:	10/19/1992
Location:	Other
Other Location:	Not reported
Incident Date:	10/19/1992
Incident Time:	1400
A310 Letter:	Yes
Ref. Code:	001
COMU:	0714
CAS Number:	100425
Hazardous:	Not reported
Incident Location:	Not reported
Facility Type:	Industrial
Facility Phone:	Not reported
Substance(s):	STYRENE MONOMER, INHIBITED
Substance Type:	Liquid
Substance Identity:	Known
TCPA Chemical:	No
Hazrds Material:	Yes
Amnt Released:	UNKNOWN
Release VE:	Not reported
Contained:	Yes
Release Type:	Terminated
Incident Desc:	Spill
Status at Spill:	MATERIAL SPLASHED FROM DOME HATCH. MATERIAL LANDED ON A VEHICLE CITIZEN COMPLAINED COULD NOT BREATH.
NJ Spill Date:	1992-10-19 00:00:00
NJ Spill Time:	1431
NJ Spill Name:	OEM
NJ Spill Title:	SGT.CONNOLEY
NJ Spill Phone:	609-882-2000
Other Date:	Not reported
Other Time:	Not reported
Other Name:	Not reported
Other Title:	Not reported
Other Phone:	Not reported
Injuries:	Yes
Public Exposure:	Yes
Road Closed:	Not reported
Facility Evacuation:	No
Receiving Water:	Not reported
Public Evacuation:	No
Police at Scene:	Yes

NEWARK BAY HUDSON CNTY EXTENS (Continued) **S104440570**

Firemen at Scene:	Yes
Contamination of:	Land
Nature of Incident:	Other
Wind Direction/Speed:	Not reported
Assistance Requested:	Yes
Memo. Of Understanding:	Not reported
Drill/trng Exercise:	Not reported
Operator:	ROGER
Contact Name:	Not reported
Caller Name:	REDACTED
Caller Title:	Not reported
Caller Address:	Not reported
Caller City,St,Zip:	Not reported
Caller Phone:	Not reported
Responsible Party:	Known
Responsible Party Name:	CHEMICAL LEAMAN TRUC
Responsible Party Contact:	Not reported
Responsible Party Title:	Not reported
Responsible Party Telphone:	800-624-0920
Responsible Party Street:	Not reported
Responsible Party Municipality:	Not reported
Responsible Party State:	Not reported
Responsible Party Zip:	Not reported
Responsible City,St,Zip:	Not reported
Responsible Party County:	Not reported
Local Municipality:	Not reported
Local Municipality Name:	NEWARK CITY
Local Municipality Title:	OPR.72
Local Municipality Phone:	201-733-7400
Local Municipality Date:	10/19/1992
Local Municipality Time:	1434
Incident Name:	G.ALLEN
Incident Referred To:	DRPSR
Incident Region:	ER1
Incident Phone:	Office,Faxed
Incident Date:	10/19/1992
Comments: Not reported	
Date A310 Letter Printed:	1992-10-19 00:00:00
Date Local Authority Was Notified:	Not reported
Date Update:	Not reported
Date Report Faxed to Local Authority:	1992-10-19 00:00:00
Local Authority Notification Date:	Not reported
Reporter Name:	Not reported
Reporter Type:	Not reported
Rep Received Date:	Not reported
Reporter Title:	Not reported
Reporter Orgzn:	Not reported
Reporter Address:	Not reported
Reporter City,St,Zip:	Not reported
Reporter County:	Not reported
Incident Type:	Not reported
Incident Status:	Not reported
Incident Source Category:	Not reported
Incident Source Name:	Not reported
Incident Source Address:	Not reported
Incident Source Address 2:	Not reported
Incident Source City,St,Zip:	Not reported

NEWARK BAY HUDSON CNTY EXTENS (Continued) **S104440570**

Incident Source County:	Not reported
DEP Requested:	Not reported
Confidential:	Not reported

CY955 **NJ Release** **S108393761**
Target Property **31 BAYVIEW AVE, JERSEY CITY, NJ** **N/A**

Site 2 of 4 in cluster CY

Actual: 63 ft.
Focus Map: 10

NJ Release:

Name:	Not reported
Address:	31 BAYVIEW AVE
City,State,Zip:	JERSEY CITY, NJ
Facility Type:	Residential
Facility Phone:	Not reported
Incident Date:	11/29/2006
Incident Time:	Not reported
Trenton Dispatch Log Number:	213674
Case Number:	06-11-29-0145-42
Date Received:	11/29/2006
Nature of Incident:	Not reported
Operator:	Not reported
Incident Type:	Odors
Incident Location:	APARTMENT COMPLEX AT
Location:	Not reported
Other Location:	Not reported
Contact Name:	Not reported
Caller Name:	Not reported
Caller Title:	Not reported
Caller Address:	Not reported
Caller City,St,Zip:	Not reported
Caller Telephone:	Not reported
Substance(s):	Not reported
Substance Type:	Not reported
Substance Identity:	Not reported
CAS Number:	Not reported
A310 Letter:	Not reported
TCPA Chemical:	Not reported
Hazrds Material:	Not reported
COMU:	Not reported
Ref. Code:	Not reported
Amt Released:	Not reported
Contained:	Not reported
Release Type:	Not reported
Release VE:	Not reported
Injuries:	No
Public Exposure:	Yes
Facility Evacuation:	No
Police at Scene:	No
Firemen at Scene:	No
Contamination of:	Not reported
Receiving Water:	Not reported
Status at Spill:	Not reported
NJ Spill Date:	Not reported
NJ Spill Time:	Not reported
NJ Spill Name:	Not reported
NJ Spill Title:	Not reported

(Continued) **S108393761**

NJ Spill Phone:	Not reported
Other Date:	Not reported
Other Time:	Not reported
Other Name:	Not reported
Other Title:	Not reported
Other Telephone:	Not reported
Public Evacuation:	No
Assistance Requested:	Not reported
Wind Direction/Speed:	Not reported
Local Municipality Notified:	Not reported
Local Municipality Name:	Not reported
Local Municipality Title:	Not reported
Local Municipality Telephone:	Not reported
Local Municipality Date:	Not reported
Local Municipality Time:	Not reported
Incident Description:	Not reported
Incident Name:	Not reported
Incident Referred To:	Not reported
Incident Region:	Not reported
Incident Telephone:	Not reported
Incident Date:	Not reported
Incident time:	Not reported
Incident ITM:	Not reported
Comments: Not reported	
Date A310 Letter Printed:	Not reported
Date Local Authority Was Notified:	Not reported
Date Updated:	Not reported
Date Report Faxed to Local Authority:	Not reported
Local Authority Notification Date:	Not reported
Rep Receive Date:	11/29/2006
Reporter Type:	Citizen Complaint
Reporter Name:	REDACTED
Reporter Title:	REDACTED
Reporter Org:	REDATED
Reporter Address:	Not reported
Reporter City,St,Zip:	Not reported
Reporter County:	Not reported
Incident Status:	Intermittent
Incident Category Source:	Not reported
Incident Source Name:	UNKNOWN
Incident Source Address:	Not reported
Incident Source Address 2:	Not reported
Incident Source City,St,Zip:	NJ
Incident Source County:	Not reported
DEP Requested:	Yes
Confidential:	Not reported
Notify Type:	Not reported
Road Closed:	No
Direction:	Not reported
Responsible Party:	Not reported
Responsible Party Name:	Not reported
Responsible Party Contact:	Not reported
Responsible Party Title:	Not reported
Responsible Party Phone:	Not reported
Responsible Party Street:	Not reported
Responsible Party County:	Not reported
Responsible Party City,St,Zip:	Not reported

(Continued) **S108393761**

Memo. Of Understanding:	Not reported
Drill/trng Exercise:	Not reported
Hazardous:	Not reported

CY956 **VACANT LOT NEXT TO** **NJ Release** **S105321352**
Target **24 BAYVIEW AVE** **N/A**
Property **JERSEY CITY, NJ**

Site 3 of 4 in cluster CY

Actual: **58 ft.**

Focus Map: **10**

NJ Release:

Name:	VACANT LOT NEXT TO
Address:	24 BAYVIEW AVE
City,State,Zip:	JERSEY CITY, NJ
Facility Type:	Commercial
Facility Phone:	Not reported
Incident Date:	10/23/1997
Incident Time:	ONGO
Trenton Dispatch Log Number:	14844
Case Number:	97-10-23-1322-06
Date Received:	10/25/1997
Nature of Incident:	Other
Operator:	JIMH
Incident Type:	Not reported
Incident Location:	Not reported
Location:	Other
Other Location:	Not reported
Contact Name:	Not reported
Caller Name:	REDACTED
Caller Title:	Not reported
Caller Address:	Not reported
Caller City,St,Zip:	Not reported
Caller Telephone:	Not reported
Substance(s):	OIL MOTOR
Substance Type:	Liquid
Substance Identity:	Known
CAS Number:	Not reported
A310 Letter:	Yes
TCPA Chemical:	No
Hazrds Material:	Yes
COMU:	0906
Ref. Code:	101
Amt Released:	UNKNOWN
Contained:	No
Release Type:	Intermittent
Release VE:	Not reported
Injuries:	No
Public Exposure:	Yes
Facility Evacuation:	No
Police at Scene:	No
Firemen at Scene:	No
Contamination of:	Land
Receiving Water:	Not reported
Status at Spill:	CALLER COMPLAINING ABOUT PEOPLE WORKING ON JUNK CARS CAUSING SPILLAGE AT ABOVE LOCATION
NJ Spill Date:	Not reported
NJ Spill Time:	Not reported
NJ Spill Name:	Not reported

VACANT LOT NEXT TO (Continued) **S105321352**

NJ Spill Title:	Not reported
NJ Spill Phone:	Not reported
Other Date:	Not reported
Other Time:	Not reported
Other Name:	Not reported
Other Title:	Not reported
Other Telephone:	Not reported
Public Evacuation:	No
Assistance Requested:	Yes
Wind Direction/Speed:	Not reported
Local Municipality Notified:	Not reported
Local Municipality Name:	JERSEY CITY
Local Municipality Title:	CAPT DILLON
Local Municipality Telephone:	201-547-4271
Local Municipality Date:	10/23/1997
Local Municipality Time:	1328
Incident Description:	Sloppy Housekeeping
Incident Name:	Not reported
Incident Referred To:	DRPSR
Incident Region:	BFO-CAS
Incident Telephone:	Not reported
Incident Date:	10/22/1997
Incident time:	Not reported
Incident ITM:	B
Comments: Not reported	
Date A310 Letter Printed:	Not reported
Date Local Authority Was Notified:	Not reported
Date Updated:	Not reported
Date Report Faxed to Local Authority:	Not reported
Local Authority Notification Date:	Not reported
Rep Receive Date:	Not reported
Reporter Type:	Not reported
Reporter Name:	Not reported
Reporter Title:	Not reported
Reporter Org:	Not reported
Reporter Address:	Not reported
Reporter City,St,Zip:	Not reported
Reporter County:	Not reported
Incident Status:	Not reported
Incident Category Source:	Not reported
Incident Source Name:	Not reported
Incident Source Address:	Not reported
Incident Source Address 2:	Not reported
Incident Source City,St,Zip:	Not reported
Incident Source County:	Not reported
DEP Requested:	Not reported
Confidential:	Not reported
Notify Type:	Not reported
Road Closed:	Not reported
Direction:	Not reported
Responsible Party:	UnKnown
Responsible Party Name:	Not reported
Responsible Party Contact:	Not reported
Responsible Party Title:	Not reported
Responsible Party Phone:	Not reported
Responsible Party Street:	Not reported
Responsible Party County:	Not reported

VACANT LOT NEXT TO (Continued) **S105321352**

Responsible Party City,St,Zip:	Not reported
Memo. Of Understanding:	Not reported
Drill/trng Exercise:	Not reported
Hazardous:	Not reported

CY957 **B AND R AUTOBODY SHOP** **NJ Release** **S107065544**
Target Property **18 24 BAYVIEW AVE** **N/A**
JERSEY CITY, NJ

Site 4 of 4 in cluster CY

Actual: **58 ft.**
Focus Map: **10**

NJ Release:

Name:	B AND R AUTOBODY SHOP
Address:	18 24 BAYVIEW AVE
City,State,Zip:	JERSEY CITY, NJ
Facility Type:	Commercial
Facility Phone:	Not reported
Incident Date:	06/07/2001
Incident Time:	Not reported
Trenton Dispatch Log Number:	79564
Case Number:	01-06-07-1205-57
Date Received:	06/07/2001
Nature of Incident:	Not reported
Operator:	CHRIS
Incident Type:	Not reported
Incident Location:	Not reported
Location:	Facility
Other Location:	Not reported
Contact Name:	Not reported
Caller Name:	REDACTED
Caller Title:	Not reported
Caller Address:	Not reported
Caller City,St,Zip:	Not reported
Caller Telephone:	Not reported
Substance(s):	Not reported
Substance Type:	Not reported
Substance Identity:	Not reported
CAS Number:	Not reported
A310 Letter:	False
TCPA Chemical:	Not reported
Hazrds Material:	Not reported
COMU:	0906
Ref. Code:	003
Amt Released:	Not reported
Contained:	Not reported
Release Type:	Not reported
Release VE:	Not reported
Injuries:	No
Public Exposure:	Yes
Facility Evacuation:	No
Police at Scene:	No
Firemen at Scene:	No
Contamination of:	Air
Receiving Water:	Not reported
Status at Spill:	PAINTING AND SOLVENTS IN SHOP GIVE OFF ODORS IN AREA.
NJ Spill Date:	Not reported
NJ Spill Time:	Not reported
NJ Spill Name:	Not reported

B AND R AUTOBODY SHOP (Continued) **S107065544**

NJ Spill Title:	Not reported
NJ Spill Phone:	Not reported
Other Date:	Not reported
Other Time:	Not reported
Other Name:	Not reported
Other Title:	Not reported
Other Telephone:	Not reported
Public Evacuation:	No
Assistance Requested:	No
Wind Direction/Speed:	0
Local Municipality Notified:	No
Local Municipality Name:	Not reported
Local Municipality Title:	Not reported
Local Municipality Telephone:	Not reported
Local Municipality Date:	Not reported
Local Municipality Time:	Not reported
Incident Description:	Not reported
Incident Name:	Not reported
Incident Referred To:	Not reported
Incident Region:	Not reported
Incident Telephone:	Not reported
Incident Date:	Not reported
Incident time:	Not reported
Incident ITM:	Not reported
Comments: SOP 11.	
Date A310 Letter Printed:	Not reported
Date Local Authority Was Notified:	Not reported
Date Updated:	Not reported
Date Report Faxed to Local Authority:	Not reported
Local Authority Notification Date:	Not reported
Rep Receive Date:	Not reported
Reporter Type:	Not reported
Reporter Name:	Not reported
Reporter Title:	Not reported
Reporter Org:	Not reported
Reporter Address:	Not reported
Reporter City,St,Zip:	Not reported
Reporter County:	Not reported
Incident Status:	Not reported
Incident Category Source:	Not reported
Incident Source Name:	Not reported
Incident Source Address:	Not reported
Incident Source Address 2:	Not reported
Incident Source City,St,Zip:	Not reported
Incident Source County:	Not reported
DEP Requested:	Not reported
Confidential:	Not reported
Notify Type:	Other
Road Closed:	No
Direction:	Not reported
Responsible Party:	Known
Responsible Party Name:	B AND R AUTOBODY SHO
Responsible Party Contact:	OMROW PERSEUD
Responsible Party Title:	OWNER
Responsible Party Phone:	Not reported
Responsible Party Street:	18 24 BAYVIEW AVE
Responsible Party County:	HUDSON

B AND R AUTOBODY SHOP (Continued) **S107065544**

Responsible Party City,St,Zip: JERSEY CITY, NJ
Memo. Of Understanding: No
Drill/trng Exercise: No
Hazardous: No

CZ958 **EAGLE AUTO SALES OF JERSEY CITY** **FINDS** **1010512172**
Target **682 GARFIELD AVE** **N/A**
Property **JERSEY CITY, NJ 07305**

Site 1 of 25 in cluster CZ

Actual: **51 ft.**

FINDS:
Registry ID: 110032145827

Focus Map: **10**

Click Here:

Environmental Interest/Information System:
NJ-NJEMS (New Jersey - New Jersey Environmental Management System).
The Department of Environmental Protection (NJDEP) manages large databases of environmental information in this integrated system.

Click this hyperlink while viewing on your computer to access additional FINDS: detail in the EDR Site Report.

CZ959 **ATLANTIC AUTO CARE** **NJ NJEMS** **S113561445**
Target **682 GARFIELD AVE** **N/A**
Property **JERSEY CITY, NJ 07305**

Site 2 of 25 in cluster CZ

Actual: **51 ft.**

NJEMS:

Name:	EAGLE AUTO SALES OF JERSEY CITY
Address:	682 GARFIELD AVE
City,State,Zip:	JERSEY CITY, NJ 07305
Site Id:	25551
Municipality:	JERSEY CITY
Municipality Name From Spatial Overlay:	JERSEY CITY
GNIS Civil Code For Municipality:	885264
Municipal Code (NJ-1040):	0906
X Coord:	609667
Y Coord:	681334
Coord System:	NJ STATE PLANE (NAD83) - USFEET
Coord Type:	GPS
Coord Orign:	DEP-GIS
State Standard Numeric Code From Spatial Overlay:	0906
Unique Feature Number For Municipality From Spatial Overlay:	3401736000
Eleven Digit Hydrologic Unit Code From Spatial Overlay):	02030104010
Fourteen Digit Hydrologic Unit Code From Spatial Overlay:	02030104010030
Watershed Management Area Number From Spatial Overlay:	07
Watershed Management Area Name From Spatial Overlay:	Arthur Kill
Water Region Code From Spatial Overlay:	2
Water Region Name From Spatial Overlay:	Raritan
Sub Watershed Name From Overlay:	Upper NY Bay / Kill Van Kull (74d07m30s)
Watershed Name From Spatial Overlay:	Newark Bay / Kill Van Kull / Upr NY Bay

Name:	ATLANTIC AUTO CARE
Address:	682 GARFIELD AVE
City,State,Zip:	JERSEY CITY, NJ 07305

ATLANTIC AUTO CARE (Continued) **S113561445**

Site Id:	591880
Municipality:	JERSEY CITY
Municipality Name From Spatial Overlay:	JERSEY CITY
GNIS Civil Code For Municipality:	885264
Municipal Code (NJ-1040):	0906
X Coord:	609705
Y Coord:	681355
Coord System:	NJ STATE PLANE (NAD83) - USFEET
Coord Type:	Exact Address Match
Coord Orign:	DEP-GIS
State Standard Numeric Code From Spatial Overlay:	0906
Unique Feature Number For Municipality From Spatial Overlay:	3401736000
Eleven Digit Hydrologic Unit Code From Spatial Overlay):	02030104010
Fourteen Digit Hydrologic Unit Code From Spatial Overlay:	02030104010030
Watershed Management Area Number From Spatial Overlay:	07
Watershed Management Area Name From Spatial Overlay:	Arthur Kill
Water Region Code From Spatial Overlay:	2
Water Region Name From Spatial Overlay:	Raritan
Sub Watershed Name From Overlay:	Upper NY Bay / Kill Van Kull (74d07m30s)
Watershed Name From Spatial Overlay:	Newark Bay / Kill Van Kull / Upr NY Bay

---

DA960 **CF MOTOR FRIEGHT** **NJ Release** **S104445281**
Target **300 PORT ST** **N/A**
Property **NEWARK, NJ**

Site 1 of 4 in cluster DA

Actual:
16 ft.

Focus Map:
7

NJ Release:

Name:	CF MOTOR FRIEGHT
Address:	300 PORT ST
City,State,Zip:	NEWARK, NJ
Facility Type:	Industrial
Facility Phone:	Not reported
Incident Date:	07/20/1995
Incident Time:	1230
Trenton Dispatch Log Number:	11276
Case Number:	95-7-20-1251-18
Date Received:	07/20/1995
Nature of Incident:	Other
Operator:	JULIE1
Incident Type:	Not reported
Incident Location:	Not reported
Location:	Facility
Other Location:	Not reported
Contact Name:	Not reported
Caller Name:	REDACTED
Caller Title:	Not reported
Caller Address:	Not reported
Caller City,St,Zip:	Not reported
Caller Telephone:	Not reported
Substance(s):	DIESEL FUEL
Substance Type:	Liquid
Substance Identity:	Known
CAS Number:	Not reported
A310 Letter:	Yes
TCPA Chemical:	No
Hazrds Material:	Yes
COMU:	0714

CF MOTOR FRIEGHT (Continued) **S104445281**

Ref. Code:	101
Amt Released:	UNKNOWN
Contained:	Yes
Release Type:	Terminated
Release VE:	Not reported
Injuries:	No
Public Exposure:	No
Facility Evacuation:	No
Police at Scene:	No
Firemen at Scene:	No
Contamination of:	Land
Receiving Water:	NONE
Status at Spill:	1/10,000 GAL UST REMOVED.SOIL CONTAMINATION FOUND.CLEAN UP BEING DONE.UST 0128812 TMS C95-0559
NJ Spill Date:	Not reported
NJ Spill Time:	Not reported
NJ Spill Name:	Not reported
NJ Spill Title:	Not reported
NJ Spill Phone:	Not reported
Other Date:	Not reported
Other Time:	Not reported
Other Name:	Not reported
Other Title:	Not reported
Other Telephone:	Not reported
Public Evacuation:	No
Assistance Requested:	No
Wind Direction/Speed:	Not reported
Local Municipality Notified:	Not reported
Local Municipality Name:	NEWARK CITY
Local Municipality Title:	DISP 70
Local Municipality Telephone:	201-733-7400
Local Municipality Date:	07/20/1995
Local Municipality Time:	1254
Incident Description:	U.S.T.
Incident Name:	Not reported
Incident Referred To:	DRPSR
Incident Region:	BFO-CAS
Incident Telephone:	Faxed,Mailed
Incident Date:	07/20/1995
Incident time:	Not reported
Incident ITM:	B
Comments:	Not reported
Date A310 Letter Printed:	Not reported
Date Local Authority Was Notified:	Not reported
Date Updated:	Not reported
Date Report Faxed to Local Authority:	Not reported
Local Authority Notification Date:	Not reported
Rep Receive Date:	Not reported
Reporter Type:	Not reported
Reporter Name:	Not reported
Reporter Title:	Not reported
Reporter Org:	Not reported
Reporter Address:	Not reported
Reporter City,St,Zip:	Not reported
Reporter County:	Not reported
Incident Status:	Not reported
Incident Category Source:	Not reported

CF MOTOR FRIEGHT (Continued) **S104445281**

Incident Source Name:	Not reported
Incident Source Address:	Not reported
Incident Source Address 2:	Not reported
Incident Source City,St,Zip:	Not reported
Incident Source County:	Not reported
DEP Requested:	Not reported
Confidential:	Not reported
Notify Type:	Not reported
Road Closed:	Not reported
Direction:	Not reported
Responsible Party:	Known
Responsible Party Name:	CF MOTOR FRIEGHT
Responsible Party Contact:	ROBERT WEEVER
Responsible Party Title:	DRCTR ENVIRO
Responsible Party Phone:	510-326-1700
Responsible Party Street:	PO BOX 3010
Responsible Party County:	Not reported
Responsible Party City,St,Zip:	MENLO PARK/94026, CA
Memo. Of Understanding:	Not reported
Drill/trng Exercise:	Not reported
Hazardous:	Not reported

CZ961 **BETWEEN BAYVIEW AND BIDWELL** **NJ Release** **S104721225**
Target **GARFIELD AVE** **N/A**
Property **JERSEY CITY, NJ**

Site 3 of 25 in cluster CZ

Actual: **51 ft.**

Focus Map: **10**

NJ Release:

Name:	BETWEEN BAYVFIELD + WILKINSON
Address:	GARFIELD
City,State,Zip:	JERSEY CITY, NJ
Facility Type:	Residential
Facility Phone:	Not reported
Incident Date:	02/08/1992
Incident Time:	0845
Trenton Dispatch Log Number:	2252
Case Number:	92-2-8-0847-06
Date Received:	02/08/1992
Nature of Incident:	Facility
Operator:	JIMH
Incident Type:	Not reported
Incident Location:	Not reported
Location:	Other
Other Location:	Not reported
Contact Name:	Not reported
Caller Name:	REDACTED
Caller Title:	Not reported
Caller Address:	Not reported
Caller City,St,Zip:	Not reported
Caller Telephone:	Not reported
Substance(s):	WATER
Substance Type:	Liquid
Substance Identity:	Known
CAS Number:	Not reported
A310 Letter:	No
TCPA Chemical:	No
Hazrds Material:	No

BETWEEN BAYVIEW AND BIDWELL (Continued) **S104721225**

COMU:	0906
Ref. Code:	009
Amt Released:	NONE
Contained:	Yes
Release Type:	Not reported
Release VE:	Not reported
Injuries:	No
Public Exposure:	No
Facility Evacuation:	No
Police at Scene:	No
Firemen at Scene:	No
Contamination of:	NONE
Receiving Water:	Not reported
Status at Spill:	6 INCH PIPE SHUTDOWN 1 HYDRANT AND 4 HOUSES .
NJ Spill Date:	Not reported
NJ Spill Time:	Not reported
NJ Spill Name:	Not reported
NJ Spill Title:	Not reported
NJ Spill Phone:	Not reported
Other Date:	Not reported
Other Time:	Not reported
Other Name:	Not reported
Other Title:	Not reported
Other Telephone:	Not reported
Public Evacuation:	No
Assistance Requested:	No
Wind Direction/Speed:	Not reported
Local Municipality Notified:	Not reported
Local Municipality Name:	Not reported
Local Municipality Title:	Not reported
Local Municipality Telephone:	Not reported
Local Municipality Date:	Not reported
Local Municipality Time:	Not reported
Incident Description:	Equip Startup/Shutdown
Incident Name:	PETE LYNCH
Incident Referred To:	OEP
Incident Region:	Metro
Incident Telephone:	Paged
Incident Date:	02/08/1992
Incident time:	0851
Incident ITM:	B
Comments: Not reported	
Date A310 Letter Printed:	1992-02-08 00:00:00
Date Local Authority Was Notified:	Not reported
Date Updated:	Not reported
Date Report Faxed to Local Authority:	1992-02-08 00:00:00
Local Authority Notification Date:	Not reported
Rep Receive Date:	Not reported
Reporter Type:	Not reported
Reporter Name:	Not reported
Reporter Title:	Not reported
Reporter Org:	Not reported
Reporter Address:	Not reported
Reporter City,St,Zip:	Not reported
Reporter County:	Not reported
Incident Status:	Not reported
Incident Category Source:	Not reported

BETWEEN BAYVIEW AND BIDWELL (Continued) **S104721225**

Incident Source Name:	Not reported
Incident Source Address:	Not reported
Incident Source Address 2:	Not reported
Incident Source City,St,Zip:	Not reported
Incident Source County:	Not reported
DEP Requested:	Not reported
Confidential:	Not reported
Notify Type:	Not reported
Road Closed:	Not reported
Direction:	Not reported
Responsible Party:	Known
Responsible Party Name:	JERSEY CITY WATER
Responsible Party Contact:	MR.KREMPA
Responsible Party Title:	OPERATOR
Responsible Party Phone:	Not reported
Responsible Party Street:	Not reported
Responsible Party County:	HUDSON
Responsible Party City,St,Zip:	JERSEY CITY, NJ
Memo. Of Understanding:	Not reported
Drill/trng Exercise:	Not reported
Hazardous:	Not reported

Name:	BETWEEN BAYVIEW AND BIDWELL
Address:	GARFIELD AVE
City,State,Zip:	JERSEY CITY, NJ
Facility Type:	Residential
Facility Phone:	Not reported
Incident Date:	01/23/1996
Incident Time:	1030
Trenton Dispatch Log Number:	1163
Case Number:	96-1-23-1035-02
Date Received:	01/23/1996
Nature of Incident:	Facility
Operator:	JULIE1
Incident Type:	Not reported
Incident Location:	Not reported
Location:	Other
Other Location:	Not reported
Contact Name:	Not reported
Caller Name:	REDACTED
Caller Title:	Not reported
Caller Address:	Not reported
Caller City,St,Zip:	Not reported
Caller Telephone:	Not reported
Substance(s):	NONE
Substance Type:	Not reported
Substance Identity:	Known
CAS Number:	Not reported
A310 Letter:	No
TCPA Chemical:	No
Hazrds Material:	No
COMU:	0906
Ref. Code:	009
Amt Released:	NONE
Contained:	Not reported
Release Type:	Not reported
Release VE:	Not reported

BETWEEN BAYVIEW AND BIDWELL (Continued) **S104721225**

Injuries:	No
Public Exposure:	No
Facility Evacuation:	No
Police at Scene:	No
Firemen at Scene:	No
Contamination of:	NONE
Receiving Water:	NONE
Status at Spill:	DAMAGED 8IN WATER MAIN BEING REPAIRED.30 HOMES AND 3 HYDRANTS WITHOUT WATER FOR APPROX 4 HOURS
NJ Spill Date:	Not reported
NJ Spill Time:	Not reported
NJ Spill Name:	Not reported
NJ Spill Title:	Not reported
NJ Spill Phone:	Not reported
Other Date:	Not reported
Other Time:	Not reported
Other Name:	Not reported
Other Title:	Not reported
Other Telephone:	Not reported
Public Evacuation:	No
Assistance Requested:	No
Wind Direction/Speed:	Not reported
Local Municipality Notified:	Not reported
Local Municipality Name:	Not reported
Local Municipality Title:	Not reported
Local Municipality Telephone:	Not reported
Local Municipality Date:	Not reported
Local Municipality Time:	Not reported
Incident Description:	Equip. Maint.
Incident Name:	REBECCA MANIS
Incident Referred To:	OEP-WATER
Incident Region:	Metro
Incident Telephone:	Office,Faxed
Incident Date:	01/23/1996
Incident time:	1037
Incident ITM:	B
Comments: Not reported	
Date A310 Letter Printed:	Not reported
Date Local Authority Was Notified:	Not reported
Date Updated:	Not reported
Date Report Faxed to Local Authority:	Not reported
Local Authority Notification Date:	Not reported
Rep Receive Date:	Not reported
Reporter Type:	Not reported
Reporter Name:	Not reported
Reporter Title:	Not reported
Reporter Org:	Not reported
Reporter Address:	Not reported
Reporter City,St,Zip:	Not reported
Reporter County:	Not reported
Incident Status:	Not reported
Incident Category Source:	Not reported
Incident Source Name:	Not reported
Incident Source Address:	Not reported
Incident Source Address 2:	Not reported
Incident Source City,St,Zip:	Not reported
Incident Source County:	Not reported

BETWEEN BAYVIEW AND BIDWELL (Continued) **S104721225**

DEP Requested:	Not reported
Confidential:	Not reported
Notify Type:	Not reported
Road Closed:	Not reported
Direction:	Not reported
Responsible Party:	Known
Responsible Party Name:	JERSEY CITY WATER
Responsible Party Contact:	RICH BLACK
Responsible Party Title:	SUPER
Responsible Party Phone:	201-656-8383
Responsible Party Street:	25 TROY ST
Responsible Party County:	HUDSON
Responsible Party City,St,Zip:	JERSEY CITY, NJ
Memo. Of Understanding:	Not reported
Drill/trng Exercise:	Not reported
Hazardous:	Not reported

DA962 **NJ Release** **S107568993**
Target Property **PORT ST & CORBIN ST** **N/A**
NEWARK CITY, NJ

Site 2 of 4 in cluster DA

Actual: **16 ft.**
Focus Map: 7

NJ Release:

Name:	Not reported
Address:	PORT ST & CORBIN ST
City,State,Zip:	NEWARK CITY, NJ
Facility Type:	Commercial
Facility Phone:	Not reported
Incident Date:	10/24/2005
Incident Time:	Not reported
Trenton Dispatch Log Number:	164192
Case Number:	05-10-24-1752-35
Date Received:	10/24/2005
Nature of Incident:	Not reported
Operator:	Not reported
Incident Type:	Equipment Maintenance
Incident Location:	AREA OF
Location:	Not reported
Other Location:	Not reported
Contact Name:	JOE LORENZO
Caller Name:	Not reported
Caller Title:	Not reported
Caller Address:	Not reported
Caller City,St,Zip:	Not reported
Caller Telephone:	Not reported
Substance(s):	Not reported
Substance Type:	Not reported
Substance Identity:	Not reported
CAS Number:	Not reported
A310 Letter:	Not reported
TCPA Chemical:	Not reported
Hazrds Material:	Not reported
COMU:	Not reported
Ref. Code:	Not reported
Amt Released:	Not reported
Contained:	Not reported
Release Type:	Not reported

(Continued) **S107568993**

Release VE:	Not reported
Injuries:	No
Public Exposure:	No
Facility Evacuation:	No
Police at Scene:	No
Firemen at Scene:	No
Contamination of:	Not reported
Receiving Water:	Not reported
Status at Spill:	Not reported
NJ Spill Date:	Not reported
NJ Spill Time:	Not reported
NJ Spill Name:	Not reported
NJ Spill Title:	Not reported
NJ Spill Phone:	Not reported
Other Date:	Not reported
Other Time:	Not reported
Other Name:	Not reported
Other Title:	Not reported
Other Telephone:	Not reported
Public Evacuation:	No
Assistance Requested:	Not reported
Wind Direction/Speed:	Not reported
Local Municipality Notified:	Not reported
Local Municipality Name:	Not reported
Local Municipality Title:	Not reported
Local Municipality Telephone:	Not reported
Local Municipality Date:	Not reported
Local Municipality Time:	Not reported
Incident Description:	Not reported
Incident Name:	Not reported
Incident Referred To:	Not reported
Incident Region:	Not reported
Incident Telephone:	Not reported
Incident Date:	Not reported
Incident time:	Not reported
Incident ITM:	Not reported
Comments: Not reported	
Date A310 Letter Printed:	Not reported
Date Local Authority Was Notified:	Not reported
Date Updated:	Not reported
Date Report Faxed to Local Authority:	Not reported
Local Authority Notification Date:	Not reported
Rep Receive Date:	10/24/2005
Reporter Type:	Facility Rep.
Reporter Name:	REDACTED
Reporter Title:	REDACTED
Reporter Org:	REDATED
Reporter Address:	Not reported
Reporter City,St,Zip:	Not reported
Reporter County:	Not reported
Incident Status:	Intermittent
Incident Category Source:	Facility
Incident Source Name:	PSE&G
Incident Source Address:	80 PARK PLAZA
Incident Source Address 2:	Not reported
Incident Source City,St,Zip:	Newark City, NJ 07101
Incident Source County:	Essex

(Continued) **S107568993**

DEP Requested:	No
Confidential:	Not reported
Notify Type:	Not reported
Road Closed:	No
Direction:	Not reported
Responsible Party:	Not reported
Responsible Party Name:	Not reported
Responsible Party Contact:	Not reported
Responsible Party Title:	Not reported
Responsible Party Phone:	Not reported
Responsible Party Street:	Not reported
Responsible Party County:	Not reported
Responsible Party City,St,Zip:	Not reported
Memo. Of Understanding:	Not reported
Drill/trng Exercise:	Not reported
Hazardous:	Not reported

DA963 **NJ Release** **S107568925**
Target Property **CORBIN ST AND PORT ST** **N/A**
NEWARK CITY, NJ

Site 3 of 4 in cluster DA

Actual: **16 ft.**
Focus Map: 7

NJ Release:

Name:	Not reported
Address:	CORBIN ST AND PORT ST
City,State,Zip:	NEWARK CITY, NJ
Facility Type:	Industrial
Facility Phone:	Not reported
Incident Date:	10/23/2005
Incident Time:	Not reported
Trenton Dispatch Log Number:	163990
Case Number:	05-10-23-0854-17
Date Received:	10/23/2005
Nature of Incident:	Not reported
Operator:	Not reported
Incident Type:	Equipment Maintenance
Incident Location:	PORT M AND R STATION
Location:	Not reported
Other Location:	Not reported
Contact Name:	JOE LORENZO
Caller Name:	Not reported
Caller Title:	Not reported
Caller Address:	Not reported
Caller City,St,Zip:	Not reported
Caller Telephone:	Not reported
Substance(s):	Not reported
Substance Type:	Not reported
Substance Identity:	Not reported
CAS Number:	Not reported
A310 Letter:	Not reported
TCPA Chemical:	Not reported
Hazrds Material:	Not reported
COMU:	Not reported
Ref. Code:	Not reported
Amt Released:	Not reported
Contained:	Not reported
Release Type:	Not reported

(Continued) **S107568925**

Release VE:	Not reported
Injuries:	No
Public Exposure:	No
Facility Evacuation:	No
Police at Scene:	No
Firemen at Scene:	No
Contamination of:	Not reported
Receiving Water:	Not reported
Status at Spill:	Not reported
NJ Spill Date:	Not reported
NJ Spill Time:	Not reported
NJ Spill Name:	Not reported
NJ Spill Title:	Not reported
NJ Spill Phone:	Not reported
Other Date:	Not reported
Other Time:	Not reported
Other Name:	Not reported
Other Title:	Not reported
Other Telephone:	Not reported
Public Evacuation:	No
Assistance Requested:	Not reported
Wind Direction/Speed:	Not reported
Local Municipality Notified:	Not reported
Local Municipality Name:	Not reported
Local Municipality Title:	Not reported
Local Municipality Telephone:	Not reported
Local Municipality Date:	Not reported
Local Municipality Time:	Not reported
Incident Description:	Not reported
Incident Name:	Not reported
Incident Referred To:	Not reported
Incident Region:	Not reported
Incident Telephone:	Not reported
Incident Date:	Not reported
Incident time:	Not reported
Incident ITM:	Not reported
Comments: Not reported	
Date A310 Letter Printed:	Not reported
Date Local Authority Was Notified:	Not reported
Date Updated:	Not reported
Date Report Faxed to Local Authority:	Not reported
Local Authority Notification Date:	Not reported
Rep Receive Date:	10/23/2005
Reporter Type:	Facility Rep.
Reporter Name:	REDACTED
Reporter Title:	REDACTED
Reporter Org:	REDATED
Reporter Address:	Not reported
Reporter City,St,Zip:	Not reported
Reporter County:	Not reported
Incident Status:	Intermittent
Incident Category Source:	Other
Incident Source Name:	PSE&G
Incident Source Address:	80 PARK PLAZA
Incident Source Address 2:	Not reported
Incident Source City,St,Zip:	Newark City, NJ 07101
Incident Source County:	Essex

(Continued) **S107568925**

DEP Requested:	No
Confidential:	Not reported
Notify Type:	Not reported
Road Closed:	No
Direction:	Not reported
Responsible Party:	Not reported
Responsible Party Name:	Not reported
Responsible Party Contact:	Not reported
Responsible Party Title:	Not reported
Responsible Party Phone:	Not reported
Responsible Party Street:	Not reported
Responsible Party County:	Not reported
Responsible Party City,St,Zip:	Not reported
Memo. Of Understanding:	Not reported
Drill/trng Exercise:	Not reported
Hazardous:	Not reported

DA964 **PSE&G NEWARK AIRPORT M&R STATION** **NJ NJEMS** **S113550160**
Target **PORT ST & CORBIN ST** **NJ AIRS** **N/A**
Property **NEWARK, NJ 07114**

Site 4 of 4 in cluster DA

Actual: **16 ft.**
Focus Map: **7**

NJEMS:

Name:	PSE&G NEWARK AIRPORT M&R STATION
Address:	PORT ST & CORBIN ST
City,State,Zip:	NEWARK, NJ 07114
Site Id:	21598
Municipality:	NEWARK CITY
Municipality Name From Spatial Overlay:	NEWARK CITY
GNIS Civil Code For Municipality:	885317
Municipal Code (NJ-1040):	0714
X Coord:	589031
Y Coord:	681700
Coord System:	NJ STATE PLANE (NAD83) - USFEET
Coord Type:	Approx. Addr. Match
Coord Orign:	DEP-GIS
State Standard Numeric Code From Spatial Overlay:	0714
Unique Feature Number For Municipality From Spatial Overlay:	3401351000
Eleven Digit Hydrologic Unit Code From Spatial Overlay):	02030104010
Fourteen Digit Hydrologic Unit Code From Spatial Overlay:	02030104010020
Watershed Management Area Number From Spatial Overlay:	07
Watershed Management Area Name From Spatial Overlay:	Arthur Kill
Water Region Code From Spatial Overlay:	2
Water Region Name From Spatial Overlay:	Raritan
Sub Watershed Name From Overlay:	Newark Bay / Kill Van Kull (74d 07m 30s)
Watershed Name From Spatial Overlay:	Newark Bay / Kill Van Kull / Upr NY Bay

AIRS:

Name:	PSE&G NEWARK AIRPORT M&R STATION
Address:	PORT ST & CORBIN ST
City,State,Zip:	NEWARK, NJ 07114
Emission Year:	Not reported
Facility Number:	07753
NAICS Code:	Not reported
Pollutant Name:	Not reported
Tons/Year lbs/Year For Taps 1000 Tons/Year For CO2:	Not reported

PSE&G NEWARK AIRPORT M&R STATION (Continued) **S113550160**

Tons/Season (5/1-9/30):	Not reported
Lbs/Day Peak Ozone Season (6/1-8/31):	Not reported
Lbs/Day Co-season (12/1-2/31):	Not reported
Permit of Emission:	PERMIT
X Coordinate:	589031
Y Coordinate:	681700
Coordinate Units:	NJ State Plane (NAD83) - USFEET
Coordinate Type:	Approx. Addr. Match
Active Number:	GEN070001
Active Type Description:	(GP-006A) Boiler Heater
Document Status:	Superseded (Archived)
Expiration Date:	10/23/2012
Active Flag:	Y
NAICS Description:	Not reported
TPY of Fugitive Emissions:	Not reported
TPY of Non-Fugitive Emissions:	Not reported
Ozone Season Non-Fugitives:	Not reported
Ozone Season Fugitive:	Not reported
May Sep Fugitive QTY:	Not reported
May Sep Total QTY:	Not reported
Effective Start Date:	10/24/2007

Name:	PSE&G NEWARK AIRPORT M&R STATION
Address:	PORT ST & CORBIN ST
City,State,Zip:	NEWARK, NJ 07114
Emission Year:	Not reported
Facility Number:	07753
NAICS Code:	Not reported
Pollutant Name:	Not reported
Tons/Year lbs/Year For Taps 1000 Tons/Year For CO2:	Not reported
Tons/Season (5/1-9/30):	Not reported
Lbs/Day Peak Ozone Season (6/1-8/31):	Not reported
Lbs/Day Co-season (12/1-2/31):	Not reported
Permit of Emission:	PERMIT
X Coordinate:	589031
Y Coordinate:	681700
Coordinate Units:	NJ State Plane (NAD83) - USFEET
Coordinate Type:	Approx. Addr. Match
Active Number:	GEN120001
Active Type Description:	(GP-017) Boilers < 5 MMBTU/hr
Document Status:	Superseded (Archived)
Expiration Date:	08/03/2017
Active Flag:	Y
NAICS Description:	Not reported
TPY of Fugitive Emissions:	Not reported
TPY of Non-Fugitive Emissions:	Not reported
Ozone Season Non-Fugitives:	Not reported
Ozone Season Fugitive:	Not reported
May Sep Fugitive QTY:	Not reported
May Sep Total QTY:	Not reported
Effective Start Date:	08/04/2012

Name:	PSE&G NEWARK AIRPORT M&R STATION
Address:	PORT ST & CORBIN ST
City,State,Zip:	NEWARK, NJ 07114
Emission Year:	Not reported
Facility Number:	07753

PSE&G NEWARK AIRPORT M&R STATION (Continued) **S113550160**

NAICS Code:	Not reported
Pollutant Name:	Not reported
Tons/Year lbs/Year For Taps 1000 Tons/Year For CO2:	Not reported
Tons/Season (5/1-9/30):	Not reported
Lbs/Day Peak Ozone Season (6/1-8/31):	Not reported
Lbs/Day Co-season (12/1-2/31):	Not reported
Permit of Emission:	PERMIT
X Coordinate:	589031
Y Coordinate:	681700
Coordinate Units:	NJ State Plane (NAD83) - USFEET
Coordinate Type:	Approx. Addr. Match
Active Number:	PCP970001
Active Type Description:	Construction of New Source
Document Status:	Superseded (Archived)
Expiration Date:	10/27/2007
Active Flag:	Y
NAICS Description:	Not reported
TPY of Fugitive Emissions:	Not reported
TPY of Non-Fugitive Emissions:	Not reported
Ozone Season Non-Fugitives:	Not reported
Ozone Season Fugitive:	Not reported
May Sep Fugitive QTY:	Not reported
May Sep Total QTY:	Not reported
Effective Start Date:	10/28/1997

Name:	PSE&G NEWARK AIRPORT M&R STATION
Address:	PORT ST & CORBIN ST
City,State,Zip:	NEWARK, NJ 07114
Emission Year:	Not reported
Facility Number:	07753
NAICS Code:	Not reported
Pollutant Name:	Not reported
Tons/Year lbs/Year For Taps 1000 Tons/Year For CO2:	Not reported
Tons/Season (5/1-9/30):	Not reported
Lbs/Day Peak Ozone Season (6/1-8/31):	Not reported
Lbs/Day Co-season (12/1-2/31):	Not reported
Permit of Emission:	PERMIT
X Coordinate:	589031
Y Coordinate:	681700
Coordinate Units:	NJ State Plane (NAD83) - USFEET
Coordinate Type:	Approx. Addr. Match
Active Number:	GEN170001
Active Type Description:	(GP-017A) Boilers < 5 MMBTU/hr
Document Status:	Approved
Expiration Date:	09/11/2022
Active Flag:	Y
NAICS Description:	Not reported
TPY of Fugitive Emissions:	Not reported
TPY of Non-Fugitive Emissions:	Not reported
Ozone Season Non-Fugitives:	Not reported
Ozone Season Fugitive:	Not reported
May Sep Fugitive QTY:	Not reported
May Sep Total QTY:	Not reported
Effective Start Date:	09/12/2017

Name:	PSE&G NEWARK AIRPORT M&R STATION
Address:	PORT ST & CORBIN ST

PSE&G NEWARK AIRPORT M&R STATION (Continued) **S113550160**

City,State,Zip:	NEWARK, NJ 07114
Emission Year:	Not reported
Facility Number:	07753
NAICS Code:	Not reported
Pollutant Name:	Not reported
Tons/Year lbs/Year For Taps 1000 Tons/Year For CO2:	Not reported
Tons/Season (5/1-9/30):	Not reported
Lbs/Day Peak Ozone Season (6/1-8/31):	Not reported
Lbs/Day Co-season (12/1-2/31):	Not reported
Permit of Emission:	PERMIT
X Coordinate:	589031
Y Coordinate:	681700
Coordinate Units:	NJ State Plane (NAD83) - USFEET
Coordinate Type:	Approx. Addr. Match
Active Number:	GEN160001
Active Type Description:	(GP-017) Boilers < 5 MMBTU/hr
Document Status:	Superseded (Archived)
Expiration Date:	06/30/2021
Active Flag:	Y
NAICS Description:	Not reported
TPY of Fugitive Emissions:	Not reported
TPY of Non-Fugitive Emissions:	Not reported
Ozone Season Non-Fugitives:	Not reported
Ozone Season Fugitive:	Not reported
May Sep Fugitive QTY:	Not reported
May Sep Total QTY:	Not reported
Effective Start Date:	07/01/2016

DB965 **NJ TURNPIKE AUTH.** **NJ Release** **S104424525**
Target **NJTP. MM HBE 5.5** **N/A**
Property **JERSEY CITY, NJ**

Site 1 of 5 in cluster DB

Actual: **8 ft.**

Focus Map: **10**

NJ Release:

Name:	NJ TURNPIKE AUTH.
Address:	NJTP. MM HBE 5.5
City,State,Zip:	JERSEY CITY, NJ
Facility Type:	Industrial
Facility Phone:	Not reported
Incident Date:	05/09/1991
Incident Time:	1400
Trenton Dispatch Log Number:	6441
Case Number:	91-5-9-1701-20
Date Received:	05/09/1991
Nature of Incident:	Facility
Operator:	JOEG
Incident Type:	Not reported
Incident Location:	Not reported
Location:	Facility
Other Location:	Not reported
Contact Name:	Not reported
Caller Name:	REDACTED
Caller Title:	Not reported
Caller Address:	Not reported
Caller City,St,Zip:	Not reported
Caller Telephone:	Not reported
Substance(s):	SOIL CONTAMINATED WITH GASOLINE

NJ TURNPIKE AUTH. (Continued) **S104424525**

Substance Type:	Solid
Substance Identity:	Known
CAS Number:	Not reported
A310 Letter:	Yes
TCPA Chemical:	No
Hazrds Material:	Yes
COMU:	0906
Ref. Code:	099
Amt Released:	UNK
Contained:	Yes
Release Type:	Terminated
Release VE:	Not reported
Injuries:	No
Public Exposure:	No
Facility Evacuation:	No
Police at Scene:	No
Firemen at Scene:	No
Contamination of:	Land
Receiving Water:	Not reported
Status at Spill:	DURING REMOVEL OF A 5000 GALS. UST DISCOVERED SOIL CONT. AND GROND WATER CONT.
NJ Spill Date:	1991-05-09 00:00:00
NJ Spill Time:	Not reported
NJ Spill Name:	OEM
NJ Spill Title:	Not reported
NJ Spill Phone:	609-882-2000
Other Date:	Not reported
Other Time:	Not reported
Other Name:	Not reported
Other Title:	Not reported
Other Telephone:	Not reported
Public Evacuation:	No
Assistance Requested:	No
Wind Direction/Speed:	Not reported
Local Municipality Notified:	Not reported
Local Municipality Name:	JERSEY CITY
Local Municipality Title:	OPER# 353
Local Municipality Telephone:	201-547-5477
Local Municipality Date:	05/09/1991
Local Municipality Time:	1706
Incident Description:	L.U.S.T
Incident Name:	Not reported
Incident Referred To:	DEQ
Incident Region:	HQ1
Incident Telephone:	Mail
Incident Date:	05/09/1991
Incident time:	Not reported
Incident ITM:	M
Comments: Not reported	
Date A310 Letter Printed:	1991-05-09 00:00:00
Date Local Authority Was Notified:	Not reported
Date Updated:	Not reported
Date Report Faxed to Local Authority:	Not reported
Local Authority Notification Date:	Not reported
Rep Receive Date:	Not reported
Reporter Type:	Not reported
Reporter Name:	Not reported

NJ TURNPIKE AUTH. (Continued) **S104424525**

Reporter Title:	Not reported
Reporter Org:	Not reported
Reporter Address:	Not reported
Reporter City,St,Zip:	Not reported
Reporter County:	Not reported
Incident Status:	Not reported
Incident Category Source:	Not reported
Incident Source Name:	Not reported
Incident Source Address:	Not reported
Incident Source Address 2:	Not reported
Incident Source City,St,Zip:	Not reported
Incident Source County:	Not reported
DEP Requested:	Not reported
Confidential:	Not reported
Notify Type:	Not reported
Road Closed:	Not reported
Direction:	Not reported
Responsible Party:	Known
Responsible Party Name:	NJ TURNPIKE AUTH.
Responsible Party Contact:	BRIAN CAMPBELL
Responsible Party Title:	UNK
Responsible Party Phone:	609-426-6300
Responsible Party Street:	NJTP. MM HBE 5.5
Responsible Party County:	HUDSON
Responsible Party City,St,Zip:	JERSEY CITY, NJ
Memo. Of Understanding:	Not reported
Drill/trng Exercise:	Not reported
Hazardous:	Not reported

CZ966 **NJ Release** **S110023475**
Target Property **675 GARFIELD AVE**
JERSEY CITY, NJ **N/A**

Site 4 of 25 in cluster CZ

Actual: **50 ft.**

Focus Map: **10**

NJ Release:

Name:	Not reported
Address:	675 GARFIELD AVE
City,State,Zip:	JERSEY CITY, NJ
Facility Type:	Sensitive Population
Facility Phone:	Not reported
Incident Date:	08/19/2009
Incident Time:	Not reported
Trenton Dispatch Log Number:	323931
Case Number:	09-08-19-1205-43
Date Received:	08/19/2009
Nature of Incident:	Not reported
Operator:	Not reported
Incident Type:	Odors
Incident Location:	NURSING HOME
Location:	Not reported
Other Location:	Not reported
Contact Name:	Not reported
Caller Name:	Not reported
Caller Title:	Not reported
Caller Address:	Not reported
Caller City,St,Zip:	Not reported
Caller Telephone:	Not reported

(Continued) **S110023475**

Substance(s):	Not reported
Substance Type:	Not reported
Substance Identity:	Not reported
CAS Number:	Not reported
A310 Letter:	Not reported
TCPA Chemical:	Not reported
Hazrds Material:	Not reported
COMU:	Not reported
Ref. Code:	Not reported
Amt Released:	Not reported
Contained:	Not reported
Release Type:	Not reported
Release VE:	Not reported
Injuries:	No
Public Exposure:	Yes
Facility Evacuation:	No
Police at Scene:	No
Firemen at Scene:	No
Contamination of:	Not reported
Receiving Water:	Not reported
Status at Spill:	Not reported
NJ Spill Date:	Not reported
NJ Spill Time:	Not reported
NJ Spill Name:	Not reported
NJ Spill Title:	Not reported
NJ Spill Phone:	Not reported
Other Date:	Not reported
Other Time:	Not reported
Other Name:	Not reported
Other Title:	Not reported
Other Telephone:	Not reported
Public Evacuation:	No
Assistance Requested:	Not reported
Wind Direction/Speed:	Not reported
Local Municipality Notified:	Not reported
Local Municipality Name:	Not reported
Local Municipality Title:	Not reported
Local Municipality Telephone:	Not reported
Local Municipality Date:	Not reported
Local Municipality Time:	Not reported
Incident Description:	Not reported
Incident Name:	Not reported
Incident Referred To:	Not reported
Incident Region:	Not reported
Incident Telephone:	Not reported
Incident Date:	Not reported
Incident time:	Not reported
Incident ITM:	Not reported
Comments: Not reported	
Date A310 Letter Printed:	Not reported
Date Local Authority Was Notified:	Not reported
Date Updated:	Not reported
Date Report Faxed to Local Authority:	Not reported
Local Authority Notification Date:	Not reported
Rep Receive Date:	08/19/2009
Reporter Type:	Citizen Complaint
Reporter Name:	REDACTED

(Continued) **S110023475**

Reporter Title:	REDACTED
Reporter Org:	REDATED
Reporter Address:	Not reported
Reporter City,St,Zip:	Not reported
Reporter County:	Not reported
Incident Status:	Continuous
Incident Category Source:	Other
Incident Source Name:	FACILITY MANAGER
Incident Source Address:	675 GARFIELD AVE
Incident Source Address 2:	Not reported
Incident Source City,St,Zip:	Jersey City, NJ 07305
Incident Source County:	Hudson
DEP Requested:	Yes
Confidential:	Not reported
Notify Type:	Not reported
Road Closed:	No
Direction:	Not reported
Responsible Party:	Not reported
Responsible Party Name:	Not reported
Responsible Party Contact:	Not reported
Responsible Party Title:	Not reported
Responsible Party Phone:	Not reported
Responsible Party Street:	Not reported
Responsible Party County:	Not reported
Responsible Party City,St,Zip:	Not reported
Memo. Of Understanding:	Not reported
Drill/trng Exercise:	Not reported
Hazardous:	Not reported

CZ967 **PETRYCMENKO PHYSICIAN PC** **FINDS** **1012292649**
Target **675 GARFIELD AVE** **N/A**
Property **JERSEY CITY, NJ 07305**

Site 5 of 25 in cluster CZ

Actual: FINDS:
50 ft. Registry ID: 110040256763

Focus Map:
10 Click Here:

Environmental Interest/Information System:
NJ-NJEMS (New Jersey - New Jersey Environmental Management System).
The Department of Environmental Protection (NJDEP) manages large databases of environmental information in this integrated system.

Click this hyperlink while viewing on your computer to access additional FINDS: detail in the EDR Site Report.

CZ968 **KRAFTWARE CORP** **NJ UST** **U003404689**
Target **475 GARFIELD AVE** **NJ ISRA** **N/A**
Property **JERSEY CITY, NJ 07305**

Site 6 of 25 in cluster CZ

Actual:
50 ft.

Focus Map:
10

UST:
Facility ID: 032941

Contact:
Owner Name: Not Identified Not Identified
Organization: D RANDALL GRANT
Contact Type(UST Reg): Facility Operator
Contact Address (UST Reg): Not reported
Contact Address 2 (UST Reg): Not reported
Conact City,St,Zip (UST Reg): Not reported

Owner Name: D RANDALL GRANT
Organization: KRAFTWARE CORP
Contact Type(UST Reg): Tank Owner
Contact Address (UST Reg): 675 GARFIELD AVE
Contact Address 2 (UST Reg): Not reported
Conact City,St,Zip (UST Reg): Jersey City, NJ 07305

Tanks:
Tank Id: TANK-1
Tank Number: 0001
Tank Status: **Removed**
Tank Status Date: 11/20/1998
Install Date: 01/01/1960
Tank Contents: Heating Oil (No. 2)
Tank Size: 5000
Tank Compliance: No
Overfill: No
Compliance Monitoring?: No
Overfill Protection: No
Spill Containment: No
Tank Wellhead Protection: No
Tank/Pipe Construction Type: Pipe Bare steel
Tank/Pipe Construction Type: Tank Bare steel
Tank/Pipe Monitor: Pipe None
Tank/Pipe Monitor: Tank None

NJ ISRA:
Name: KRAFTWARE CORP
Address: 675-683 GARFIELD AVENUE
City,State,Zip: JERSEY CITY, NJ 07305
Pi Number: 032941
Action Number: ISR990002
Title: E98591 Kraftware Corporation
Isra Trg: Finalized Date Not reported
Start Date: 1999-03-01
Case Status: NFA-E (Unrestricted Use)
Case No: E98591
Case Name: Kraftware Corporation
Trigger Type: Cessation
Trigger Date: 1998-12-21

KRAFTWARE CORP (Continued) **U003404689**

Name:	KRAFTWARE CORP
Address:	675-683 GARFIELD AVENUE
City,State,Zip:	JERSEY CITY, NJ 07305
Pi Number:	032941
Action Number:	ISR990002
Title:	E98591 Kraftware Corporation
Isra Trg: Finalized Date	Not reported
Start Date:	1999-03-01
Case Status:	NFA-E (Unrestricted Use)
Case No:	E98591
Case Name:	Kraftware Corporation
Trigger Type:	Property Sale
Trigger Date:	1998-12-21

CZ969 **RICHARD METAL REFINING** **LEAD SMELTERS** **1014201475**
Target Property **675 GARFIELD AVE.** **N/A**
JERSEY CITY, NJ

Site 7 of 25 in cluster CZ

Actual: 50 ft.
Focus Map: 10

Lead Smelter Sites:

Site number:	212
Street map and/or aerial photo:	Y
Sanborn fire ins map ref.:	Not reported
Comments:	SMD1950 plant
DJS match to SMD 48-49:	Not reported

CZ970 **PETRYCMENKO PHYSICIAN PC** **NJ NJEMS** **S113501429**
Target Property **675 GARFIELD AVE** **N/A**
JERSEY CITY, NJ 07305

Site 8 of 25 in cluster CZ

Actual: 50 ft.
Focus Map: 10

NJEMS:

Name:	KRAFTWARE CORP
Address:	675 GARFIELD AVE
City,State,Zip:	JERSEY CITY, NJ 07305
Site Id:	120336
Municipality:	JERSEY CITY
Municipality Name From Spatial Overlay:	JERSEY CITY
GNIS Civil Code For Municipality:	885264
Municipal Code (NJ-1040):	0906
X Coord:	609575
Y Coord:	681219
Coord System:	NJ STATE PLANE (NAD83) - USFEET
Coord Type:	GPS
Coord Orign:	DEP-GIS
State Standard Numeric Code From Spatial Overlay:	0906
Unique Feature Number For Municipality From Spatial Overlay:	3401736000
Eleven Digit Hydrologic Unit Code From Spatial Overlay):	02030104010
Fourteen Digit Hydrologic Unit Code From Spatial Overlay:	02030104010030
Watershed Management Area Number From Spatial Overlay:	07
Watershed Management Area Name From Spatial Overlay:	Arthur Kill
Water Region Code From Spatial Overlay:	2
Water Region Name From Spatial Overlay:	Raritan
Sub Watershed Name From Overlay:	Upper NY Bay / Kill Van Kull (74d07m30s)

PETRYCMENKO PHYSICIAN PC (Continued) **S113501429**

Watershed Name From Spatial Overlay: Newark Bay / Kill Van Kull / Upr NY Bay

Name:	PETRYCMENKO PHYSICIAN PC
Address:	675 GARFIELD AVE
City,State,Zip:	JERSEY CITY, NJ 07305
Site Id:	397901
Municipality:	JERSEY CITY
Municipality Name From Spatial Overlay:	JERSEY CITY
GNIS Civil Code For Municipality:	885264
Municipal Code (NJ-1040):	0906
X Coord:	609581
Y Coord:	681268
Coord System:	NJ STATE PLANE (NAD83) - USFEET
Coord Type:	Exact Address Match
Coord Orign:	DEP-GIS
State Standard Numeric Code From Spatial Overlay:	0906
Unique Feature Number For Municipality From Spatial Overlay:	3401736000
Eleven Digit Hydrologic Unit Code From Spatial Overlay):	02030104010
Fourteen Digit Hydrologic Unit Code From Spatial Overlay:	02030104010030
Watershed Management Area Number From Spatial Overlay:	07
Watershed Management Area Name From Spatial Overlay:	Arthur Kill
Water Region Code From Spatial Overlay:	2
Water Region Name From Spatial Overlay:	Raritan
Sub Watershed Name From Overlay:	Upper NY Bay / Kill Van Kull (74d07m30s)
Watershed Name From Spatial Overlay:	Newark Bay / Kill Van Kull / Upr NY Bay

---

CZ971 **KRAFTWARE CORP** **FINDS** **1007012761**
Target **675 GARFIELD AVE** **N/A**
Property **JERSEY CITY, NJ 07305**

Site 9 of 25 in cluster CZ

Actual: **50 ft.**

Focus Map: **10**

FINDS:
Registry ID: 110029656101

Click Here:

Environmental Interest/Information System:
NJ-NJEMS (New Jersey - New Jersey Environmental Management System).
The Department of Environmental Protection (NJDEP) manages large databases of environmental information in this integrated system.

Click this hyperlink while viewing on your computer to access additional FINDS: detail in the EDR Site Report.

CZ972 **KRAFT WARE CORP** **NJ HIST LUST** **S104393991**
Target **675 GARFIELD AVE** **NJ SPILLS** **N/A**
Property **JERSEY CITY, NJ**

Site 10 of 25 in cluster CZ

Actual: **50 ft.**

Focus Map: **10**

LUST HIST:

Case ID:	98-11-20-1205-46
Lead Program Assigned:	Bureau of Field Operations - Initial Notice Section
Facility Status:	**Case Awaiting Assignment**
UST ID:	0329411
TMS Number:	Not reported
Remedial Level:	Not reported

KRAFT WARE CORP (Continued) **S104393991**

Case Manager:	Not reported
Facility Phone:	Not reported
No Further Action:	Not reported
RAW Approved:	Not reported
CEA:	Not reported
Date CEA Lifted:	Not reported
Dead Notice:	Not reported

NJ SPILL:

Name:	KRAFT WARE CORP
Address:	675 GARFIELD AVE
City,State,Zip:	JERSEY CITY, NJ
Trenton Dispatch Log Number:	35038
Case Number:	98-11-20-1205-46
Notify Type:	Other
Date Received:	11/20/1998
Location:	Facility
Other Location:	Not reported
Incident Date:	11/20/1998
Incident Time:	1145
A310 Letter:	True
Ref. Code:	101
COMU:	0906
CAS Number:	Not reported
Hazardous:	No
Incident Location:	Not reported
Facility Type:	Industrial
Facility Phone:	Not reported
Substance(s):	Not reported
Substance Type:	Not reported
Substance Identity:	Not reported
TCPA Chemical:	Not reported
Hazrds Material:	Not reported
Amnt Released:	Not reported
Release VE:	Not reported
Contained:	Not reported
Release Type:	Not reported
Incident Desc:	Not reported
Status at Spill:	1/6000 GAL UST REMOVED.SOIL CONT FOUND.CLEAN UP TO BE DONE.NO UST NUMBER KNOWN
NJ Spill Date:	Not reported
NJ Spill Time:	Not reported
NJ Spill Name:	Not reported
NJ Spill Title:	Not reported
NJ Spill Phone:	Not reported
Other Date:	Not reported
Other Time:	Not reported
Other Name:	Not reported
Other Title:	Not reported
Other Phone:	Not reported
Injuries:	No
Public Exposure:	No
Road Closed:	No
Facility Evacuation:	No
Receiving Water:	Not reported
Public Evacuation:	No
Police at Scene:	No

KRAFT WARE CORP (Continued) **S104393991**

Firemen at Scene:	No
Contamination of:	Land
Nature of Incident:	Not reported
Wind Direction/Speed:	0
Assistance Requested:	No
Memo. Of Understanding:	No
Drill/trng Exercise:	No
Operator:	JULIE
Contact Name:	Not reported
Caller Name:	REDACTED
Caller Title:	Not reported
Caller Address:	Not reported
Caller City,St,Zip:	Not reported
Caller Phone:	Not reported
Responsible Party:	Known
Responsible Party Name:	KRAFT WARE CORP
Responsible Party Contact:	RANDY GRANT
Responsible Party Title:	Not reported
Responsible Party Telphone:	201-434-4200
Responsible Party Street:	675 GARFIELD AVE
Responsible Party Municipality:	JERSEY CITY
Responsible Party State:	NJ
Responsible Party Zip:	07305
Responsible City,St,Zip:	JERSEY CITY, NJ
Responsible Party County:	HUDSON
Local Municipality:	No
Local Municipality Name:	Not reported
Local Municipality Title:	Not reported
Local Municipality Phone:	Not reported
Local Municipality Date:	Not reported
Local Municipality Time:	Not reported
Incident Name:	Not reported
Incident Referred To:	Not reported
Incident Region:	Not reported
Incident Phone:	Not reported
Incident Date:	Not reported
Comments: Not reported	
Date A310 Letter Printed:	Not reported
Date Local Authority Was Notified:	Not reported
Date Update:	Not reported
Date Report Faxed to Local Authority:	Not reported
Local Authority Notification Date:	Not reported
Reporter Name:	Not reported
Reporter Type:	Not reported
Rep Received Date:	Not reported
Reporter Title:	Not reported
Reporter Orgzn:	Not reported
Reporter Address:	Not reported
Reporter City,St,Zip:	Not reported
Reporter County:	Not reported
Incident Type:	Not reported
Incident Status:	Not reported
Incident Source Category:	Not reported
Incident Source Name:	Not reported
Incident Source Address:	Not reported
Incident Source Address 2:	Not reported
Incident Source City,St,Zip:	Not reported

KRAFT WARE CORP (Continued) **S104393991**

Incident Source County: Not reported
DEP Requested: Not reported
Confidential: Not reported

CZ973 **RADER GEORGE** **EDR Hist Auto** **1020265099**
Target **678 GARFIELD AVE** **N/A**
Property **JERSEY CITY, NJ 07305**

Site 11 of 25 in cluster CZ

Actual: EDR Hist Auto
50 ft.

Focus Map: Year: Name: Type:
10 1969 RADER GEORGE Gasoline Service Stations
1970 RADER GEORGE Gasoline Service Stations

DB974 **INTERCHANGE 14B TOLL PLAZA** **NJ UST** **U000362484**
Target **NJ TPKE S A 14B** **N/A**
Property **JERSEY CITY, NJ 07303**

Site 2 of 5 in cluster DB

Actual: UST:
27 ft. Facility ID: 013192

Focus Map:
10

Contact:
Owner Name: Not Identified Not Identified
Organization: BLDG MANAGER
Contact Type(UST Reg): Facility Operator
Contact Address (UST Reg): NJ TURNPIKE AUTHORITY
Contact Address 2 (UST Reg): PO BOX 335
Conact City,St,Zip (UST Reg): Hightstown, NJ 08520

Owner Name: BRIAN F CAMPBELL
Organization: NJ TURNPIKE AUTHORITY
Contact Type(UST Reg): Tank Owner
Contact Address (UST Reg): PO BOX 335
Contact Address 2 (UST Reg): ATTN: JUDITH GRANT
Conact City,St,Zip (UST Reg): Hightstown, NJ 08520

Tanks:
Tank Id: TANK-1
Tank Number: E2
Tank Status: **Removed**
Tank Status Date: 09/15/1986
Install Date: 01/01/1957
Tank Contents: Leaded Gasoline
Tank Size: 550
Tank Compliance: No
Overfill: No
Compliance Monitoring?: No
Overfill Protection: No
Spill Containment: No
Tank Wellhead Protection: Not reported

INTERCHANGE 14B TOLL PLAZA (Continued) **U000362484**

Tank/Pipe Construction Type:	Tank Bare steel
Tank/Pipe Construction Type:	Pipe Bare steel
Tank/Pipe Monitor:	Pipe None
Tank/Pipe Monitor:	Tank None

Tank Id:	TANK-2
Tank Number:	E3
Tank Status:	**Removed**
Tank Status Date:	10/31/1995
Install Date:	01/01/1986
Tank Contents:	Medium Diesel Fuel (No. 2-D)
Tank Size:	275
Tank Compliance:	No
Overfill:	No
Compliance Monitoring?:	No
Overfill Protection:	No
Spill Containment:	No
Tank Wellhead Protection:	Not reported
Tank/Pipe Construction Type:	Pipe Bare steel
Tank/Pipe Construction Type:	Tank Bare steel
Tank/Pipe Monitor:	Pipe None
Tank/Pipe Monitor:	Tank Inventory Control
Tank/Pipe Monitor:	Tank Manual Tank Gauging

DB975 **MD #7 NJ TURNPIKE AUTH. MAINTENANCE YARD #7 (NJTA)** **NJ HIST LUST** **S104388666**
Target Property **CAVEN POINT RD** **N/A**
JERSEY CITY, NJ

Site 3 of 5 in cluster DB

Actual: **27 ft.**
Focus Map: **10**

LUST HIST:

Case ID:	90-07-18-1523
Lead Program Assigned:	Bureau of Underground Storage Tanks
Facility Status:	**Assigned to a Program**
UST ID:	0133111
TMS Number:	C91-0594
Remedial Level:	Site has confirmed soil and ground water contamination.
Case Manager:	Lee Hendricks
Facility Phone:	(609) 633-0745
No Further Action:	Not reported
RAW Approved:	N
CEA:	Not reported
Date CEA Lifted:	Not reported
Dead Notice:	Not reported

DB976 **NEW JERSEY TURNPIKE AUTHORITY** **NJ HIST LUST** **S104589443**
Target Property **INTERCHANGE 14B TOLL PLAZA M M 5.5** **N/A**
JERSEY CITY, NJ

Site 4 of 5 in cluster DB

Actual: **27 ft.**
Focus Map: **10**

LUST HIST:

Case ID:	95-10-31-1603-07
Lead Program Assigned:	Bureau of Field Operations - Initial Notice Section
Facility Status:	**Site Issued Letter of No Further Action for Area(s) Of Concern**

NEW JERSEY TURNPIKE AUTHORITY (Continued) **S104589443**

UST ID:	0131924
TMS Number:	C95-0019
Remedial Level:	Site has 1 area of concern with 1 media of concern.
Case Manager:	Maria Brimat
Facility Phone:	(609) 633-8110
No Further Action:	8/13/1996 0:00:00
RAW Approved:	Not reported
CEA:	Not reported
Date CEA Lifted:	Not reported
Dead Notice:	Not reported

DB977 **TDM #9** **NJ HIST HWS U000362587**
Target **NJ TPKE MM 5.5** **NJ UST N/A**
Property **JERSEY CITY, NJ 07303**

Site 5 of 5 in cluster DB

Actual:
27 ft.

Focus Map:
10

HIST SHWS:

Case Status:	**Active**
Status Date:	4/17/2003
Case ID:	013311
Contact:	BOMM
Sub Section Label:	A: Sites with On-Site Sources of Contamination
Site Municipality:	0906
Remedial Level Code:	C2
Classification exception area dt:	None
Classification exception area dt:	Not reported
Deed Notice Status:	None
Deed Notice Date:	Not reported
Engineering Control Status:	None
Engineering Control Date:	Not reported
National Priorities List Status:	Not reported
National Priorities List Date:	Not reported
X Coordinate:	612094
Y Coordinate:	680906
Coordinate System:	NJ State Plane (NAD83) - USFEET

UST:

Facility ID:	013311

Contact:

Owner Name:	David Van Handle
Organization:	NJ TURNPIKE AUTHORITY
Contact Type(UST Reg):	Class A Operator
Contact Address (UST Reg):	1 TPKE PLAZA
Contact Address 2 (UST Reg):	PO BOX 5042
Conact City,St,Zip (UST Reg):	Woodbridge, NJ 070955042

Owner Name:	David Van Handle
Organization:	NJ TURNPIKE AUTHORITY
Contact Type(UST Reg):	Class B Operator
Contact Address (UST Reg):	1 TPKE PLAZA
Contact Address 2 (UST Reg):	PO BOX 5042
Conact City,St,Zip (UST Reg):	Woodbridge, NJ 070955042

Owner Name:	David Van Handle
Organization:	NJ TURNPIKE AUTHORITY

TDM #9 (Continued) **U000362587**

Contact Type(UST Reg): Facility Operator
Contact Address (UST Reg): 1 TPKE PLAZA
Contact Address 2 (UST Reg): PO BOX 5042
Conact City,St,Zip (UST Reg): Woodbridge, NJ 070955042

Owner Name: David Van Handle
Organization: NJ TURNPIKE AUTHORITY
Contact Type(UST Reg): Fees/Billing Contact
Contact Address (UST Reg): 1 TPKE PLAZA
Contact Address 2 (UST Reg): PO BOX 5042
Conact City,St,Zip (UST Reg): Woodbridge, NJ 070955042

Owner Name: CHRISTOPHER ROSSI
Organization: NJ TURNPIKE AUTHORITY
Contact Type(UST Reg): Property Owner
Contact Address (UST Reg): 1 TPKE PLAZA
Contact Address 2 (UST Reg): PO BOX 5042
Conact City,St,Zip (UST Reg): Woodbridge, NJ 070955042

Owner Name: Christopher M Rossi
Organization: NJ TURNPIKE AUTHORITY
Contact Type(UST Reg): Tank Owner
Contact Address (UST Reg): 1 TPKE PLAZA
Contact Address 2 (UST Reg): PO BOX 5042
Conact City,St,Zip (UST Reg): Woodbridge, NJ 070955042

Tanks:

Tank Id: TANK-1
Tank Number: A5
Tank Status: Removed
Tank Status Date: 09/11/1996
Install Date: 01/01/1957
Tank Contents: Leaded Gasoline
Tank Size: 290
Tank Compliance: No
Overfill: No
Compliance Monitoring?: No
Overfill Protection: No
Spill Containment: No
Tank Wellhead Protection: Not reported
Tank/Pipe Construction Type: Pipe Bare steel
Tank/Pipe Construction Type: Tank Bare steel
Tank/Pipe Monitor: Pipe None
Tank/Pipe Monitor: Tank None

Tank Id: TANK-2
Tank Number: E1
Tank Status: Removed
Tank Status Date: 05/09/1991
Install Date: 01/01/1957
Tank Contents: Unleaded Gasoline
Tank Size: 5000
Tank Compliance: No
Overfill: No
Compliance Monitoring?: No

TDM #9 (Continued) **U000362587**

Overfill Protection:	No
Spill Containment:	No
Tank Wellhead Protection:	Not reported
Tank/Pipe Construction Type:	Tank Bare steel
Tank/Pipe Construction Type:	Pipe Bare steel
Tank/Pipe Monitor:	Pipe None
Tank/Pipe Monitor:	Tank None

Tank Id:	TANK-3
Tank Number:	E2
Tank Status:	**Removed**
Tank Status Date:	08/25/1994
Install Date:	01/01/1974
Tank Contents:	Medium Diesel Fuel (No. 2-D)
Tank Size:	5000
Tank Compliance:	No
Overfill:	No
Compliance Monitoring?:	No
Overfill Protection:	No
Spill Containment:	No
Tank Wellhead Protection:	Not reported
Tank/Pipe Construction Type:	Pipe Bare steel
Tank/Pipe Construction Type:	Tank Bare steel
Tank/Pipe Monitor:	Pipe None
Tank/Pipe Monitor:	Tank None

Tank Id:	TANK-4
Tank Number:	E4
Tank Status:	**Removed**
Tank Status Date:	02/05/1993
Install Date:	01/01/1957
Tank Contents:	Waste Oil
Tank Size:	500
Tank Compliance:	No
Overfill:	No
Compliance Monitoring?:	No
Overfill Protection:	No
Spill Containment:	No
Tank Wellhead Protection:	Not reported
Tank/Pipe Construction Type:	Pipe Bare steel
Tank/Pipe Construction Type:	Tank Bare steel
Tank/Pipe Monitor:	Pipe None
Tank/Pipe Monitor:	Tank None

Tank Id:	TANK-5
Tank Number:	E6
Tank Status:	**In-use**
Tank Status Date:	11/13/1995
Install Date:	11/13/1995
Tank Contents:	Unleaded Gasoline
Tank Size:	6000
Tank Compliance:	Yes
Overfill:	Yes
Compliance Monitoring?:	Yes

TDM #9 (Continued) **U000362587**

Overfill Protection:	Yes
Spill Containment:	Yes
Tank Wellhead Protection:	No
Tank/Pipe Construction Type:	Tank Fiberglass-reinforced plastic
Tank/Pipe Construction Type:	Pipe Fiberglass-reinforced plastic
Tank/Pipe Monitor:	Pipe Automatic line leak detector
Tank/Pipe Monitor:	Pipe Interstitial
Tank/Pipe Monitor:	Pipe Tightness Test
Tank/Pipe Monitor:	Tank In-tank(automatic)monitoring
Tank/Pipe Monitor:	Tank Interstitial

Tank Id:	TANK-6
Tank Number:	E7
Tank Status:	**In-use**
Tank Status Date:	11/13/1995
Install Date:	11/13/1995
Tank Contents:	Medium Diesel Fuel (No. 2-D)
Tank Size:	10000
Tank Compliance:	Yes
Overfill:	Yes
Compliance Monitoring?:	Yes
Overfill Protection:	Yes
Spill Containment:	Yes
Tank Wellhead Protection:	No
Tank/Pipe Construction Type:	Tank Fiberglass-reinforced plastic
Tank/Pipe Construction Type:	Pipe Fiberglass-reinforced plastic
Tank/Pipe Monitor:	Pipe Automatic line leak detector
Tank/Pipe Monitor:	Pipe Interstitial
Tank/Pipe Monitor:	Pipe Tightness Test
Tank/Pipe Monitor:	Tank In-tank(automatic)monitoring
Tank/Pipe Monitor:	Tank Interstitial

CZ978 **NJ Release** **S110516419**
Target Property **676 GARFIED JERSEY CITY, NJ** **N/A**

Site 12 of 25 in cluster CZ

Actual: **49 ft.**
Focus Map: **10**

NJ Release:

Name:	Not reported
Address:	676 GARFIED
City,State,Zip:	JERSEY CITY, NJ
Facility Type:	Commercial
Facility Phone:	Not reported
Incident Date:	04/19/2010
Incident Time:	Not reported
Trenton Dispatch Log Number:	351518
Case Number:	10-05-19-1416-39
Date Received:	05/19/2010
Nature of Incident:	Not reported
Operator:	Not reported
Incident Type:	Underground Storage Tank
Incident Location:	GETTY STATION
Location:	Not reported
Other Location:	Not reported
Contact Name:	Not reported
Caller Name:	Not reported

(Continued) **S110516419**

Caller Title:	Not reported
Caller Address:	Not reported
Caller City,St,Zip:	Not reported
Caller Telephone:	Not reported
Substance(s):	Not reported
Substance Type:	Not reported
Substance Identity:	Not reported
CAS Number:	Not reported
A310 Letter:	Not reported
TCPA Chemical:	Not reported
Hazrds Material:	Not reported
COMU:	Not reported
Ref. Code:	Not reported
Amt Released:	Not reported
Contained:	Not reported
Release Type:	Not reported
Release VE:	Not reported
Injuries:	No
Public Exposure:	No
Facility Evacuation:	No
Police at Scene:	No
Firemen at Scene:	No
Contamination of:	Not reported
Receiving Water:	Not reported
Status at Spill:	Not reported
NJ Spill Date:	Not reported
NJ Spill Time:	Not reported
NJ Spill Name:	Not reported
NJ Spill Title:	Not reported
NJ Spill Phone:	Not reported
Other Date:	Not reported
Other Time:	Not reported
Other Name:	Not reported
Other Title:	Not reported
Other Telephone:	Not reported
Public Evacuation:	No
Assistance Requested:	Not reported
Wind Direction/Speed:	Not reported
Local Municipality Notified:	Not reported
Local Municipality Name:	Not reported
Local Municipality Title:	Not reported
Local Municipality Telephone:	Not reported
Local Municipality Date:	Not reported
Local Municipality Time:	Not reported
Incident Description:	Not reported
Incident Name:	Not reported
Incident Referred To:	Not reported
Incident Region:	Not reported
Incident Telephone:	Not reported
Incident Date:	Not reported
Incident time:	Not reported
Incident ITM:	Not reported
Comments: Not reported	
Date A310 Letter Printed:	Not reported
Date Local Authority Was Notified:	Not reported
Date Updated:	Not reported
Date Report Faxed to Local Authority:	Not reported

(Continued) **S110516419**

Local Authority Notification Date:	Not reported
Rep Receive Date:	05/19/2010
Reporter Type:	Other
Reporter Name:	REDACTED
Reporter Title:	REDACTED
Reporter Org:	REDATED
Reporter Address:	Not reported
Reporter City,St,Zip:	Not reported
Reporter County:	Not reported
Incident Status:	Terminated
Incident Category Source:	Other
Incident Source Name:	GETTY
Incident Source Address:	1500 HEMPSTEAD TPK
Incident Source Address 2:	EAST MEADOW
Incident Source City,St,Zip:	Out Of State, NY
Incident Source County:	Out Of State
DEP Requested:	No
Confidential:	Not reported
Notify Type:	Not reported
Road Closed:	Not reported
Direction:	Not reported
Responsible Party:	Not reported
Responsible Party Name:	Not reported
Responsible Party Contact:	Not reported
Responsible Party Title:	Not reported
Responsible Party Phone:	Not reported
Responsible Party Street:	Not reported
Responsible Party County:	Not reported
Responsible Party City,St,Zip:	Not reported
Memo. Of Understanding:	Not reported
Drill/trng Exercise:	Not reported
Hazardous:	Not reported

CZ979 **GETTY SERVICE STATION #56925** **NJ NJEMS** **S113508701**
Target **676 GARFIELD AVE** **N/A**
Property **JERSEY CITY, NJ 08000**

Site 13 of 25 in cluster CZ

Actual: **49 ft.**

Focus Map: **10**

NJEMS:

Name:	GETTY SERVICE STATION #56925
Address:	676 GARFIELD AVE
City,State,Zip:	JERSEY CITY, NJ 08000
Site Id:	13933
Municipality:	JERSEY CITY
Municipality Name From Spatial Overlay:	JERSEY CITY
GNIS Civil Code For Municipality:	885264
Municipal Code (NJ-1040):	0906
X Coord:	609670.2
Y Coord:	681202.2
Coord System:	NJ STATE PLANE (NAD83) - USFEET
Coord Type:	Digital Image
Coord Orign:	DEP-Program
State Standard Numeric Code From Spatial Overlay:	0906
Unique Feature Number For Municipality From Spatial Overlay:	3401736000
Eleven Digit Hydrologic Unit Code From Spatial Overlay):	02030104010
Fourteen Digit Hydrologic Unit Code From Spatial Overlay:	02030104010030
Watershed Management Area Number From Spatial Overlay:	07

GETTY SERVICE STATION #56925 (Continued) **S113508701**

Watershed Management Area Name From Spatial Overlay:	Arthur Kill
Water Region Code From Spatial Overlay:	2
Water Region Name From Spatial Overlay:	Raritan
Sub Watershed Name From Overlay:	Upper NY Bay / Kill Van Kull (74d07m30s)
Watershed Name From Spatial Overlay:	Newark Bay / Kill Van Kull / Upr NY Bay

---

CZ980 **NJ Release** **S108395581**
Target Property **676 GARFIELD AVE** **N/A**
JERSEY CITY, NJ 07302

Site 14 of 25 in cluster CZ

Actual: **49 ft.**
Focus Map: **10**

NJ Release:

Name:	Not reported
Address:	676 GARFIELD AVE
City,State,Zip:	JERSEY CITY, NJ 07302
Facility Type:	Commercial
Facility Phone:	Not reported
Incident Date:	01/18/2007
Incident Time:	Not reported
Trenton Dispatch Log Number:	219124
Case Number:	07-01-18-1720-30
Date Received:	01/18/2007
Nature of Incident:	Not reported
Operator:	Not reported
Incident Type:	Underground Storage Tank
Incident Location:	GETTY STATION
Location:	Not reported
Other Location:	Not reported
Contact Name:	JOHN LEHOTSKY
Caller Name:	Not reported
Caller Title:	Not reported
Caller Address:	Not reported
Caller City,St,Zip:	Not reported
Caller Telephone:	Not reported
Substance(s):	Not reported
Substance Type:	Not reported
Substance Identity:	Not reported
CAS Number:	Not reported
A310 Letter:	Not reported
TCPA Chemical:	Not reported
Hazrds Material:	Not reported
COMU:	Not reported
Ref. Code:	Not reported
Amt Released:	Not reported
Contained:	Not reported
Release Type:	Not reported
Release VE:	Not reported
Injuries:	No
Public Exposure:	No
Facility Evacuation:	No
Police at Scene:	No
Firemen at Scene:	No
Contamination of:	Not reported
Receiving Water:	Not reported
Status at Spill:	Not reported
NJ Spill Date:	Not reported
NJ Spill Time:	Not reported

(Continued) **S108395581**

NJ Spill Name:	Not reported
NJ Spill Title:	Not reported
NJ Spill Phone:	Not reported
Other Date:	Not reported
Other Time:	Not reported
Other Name:	Not reported
Other Title:	Not reported
Other Telephone:	Not reported
Public Evacuation:	No
Assistance Requested:	Not reported
Wind Direction/Speed:	Not reported
Local Municipality Notified:	Not reported
Local Municipality Name:	Not reported
Local Municipality Title:	Not reported
Local Municipality Telephone:	Not reported
Local Municipality Date:	Not reported
Local Municipality Time:	Not reported
Incident Description:	Not reported
Incident Name:	Not reported
Incident Referred To:	Not reported
Incident Region:	Not reported
Incident Telephone:	Not reported
Incident Date:	Not reported
Incident time:	Not reported
Incident ITM:	Not reported
Comments: Not reported	
Date A310 Letter Printed:	Not reported
Date Local Authority Was Notified:	Not reported
Date Updated:	Not reported
Date Report Faxed to Local Authority:	Not reported
Local Authority Notification Date:	Not reported
Rep Receive Date:	01/18/2007
Reporter Type:	Facility Rep.
Reporter Name:	REDACTED
Reporter Title:	REDACTED
Reporter Org:	REDATED
Reporter Address:	Not reported
Reporter City,St,Zip:	Not reported
Reporter County:	Not reported
Incident Status:	Terminated
Incident Category Source:	Facility
Incident Source Name:	GETTY CORP
Incident Source Address:	86 DORMUS AVE
Incident Source Address 2:	Not reported
Incident Source City,St,Zip:	Newark City, NJ
Incident Source County:	Essex
DEP Requested:	No
Confidential:	Not reported
Notify Type:	Not reported
Road Closed:	No
Direction:	Not reported
Responsible Party:	Not reported
Responsible Party Name:	Not reported
Responsible Party Contact:	Not reported
Responsible Party Title:	Not reported
Responsible Party Phone:	Not reported
Responsible Party Street:	Not reported

(Continued) **S108395581**

Responsible Party County:	Not reported
Responsible Party City,St,Zip:	Not reported
Memo. Of Understanding:	Not reported
Drill/trng Exercise:	Not reported
Hazardous:	Not reported

CZ981 **GETTY #56925** **NJ RGA HWS** **S115259620**
Target **676 GARFIELD AVE** **N/A**
Property **JERSEY CITY, NJ**

Site 15 of 25 in cluster CZ

Actual: **49 ft.**
Focus Map: **10**

RGA HWS:

2012	GETTY #56925	676 GARFIELD AVE
2011	GETTY #56925	676 GARFIELD AVE
2010	GETTY #56925	676 GARFIELD AVE
2009	GETTY #56925	676 GARFIELD AVE
2008	GETTY #56925	676 GARFIELD AVE

CZ982 **GETTY #56925** **NJ HIST LUST** **S105487224**
Target **676 GARFIELD AVE** **N/A**
Property **JERSEY CITY, NJ**

Site 16 of 25 in cluster CZ

Actual: **49 ft.**
Focus Map: **10**

LUST HIST:

Case ID:	Not reported
Lead Program Assigned:	Bureau of Field Operations - Initial Notice Section
Facility Status:	**Site Issued Letter of No Further Action for Area(s) Of Concern**
UST ID:	0017426
TMS Number:	C91-0554
Remedial Level:	Site has 1 area of concern with 1 media of concern.
Case Manager:	Not reported
Facility Phone:	Not reported
No Further Action:	5/19/1992 0:00:00
RAW Approved:	Not reported
CEA:	Not reported
Date CEA Lifted:	Not reported
Dead Notice:	Not reported

CZ983 **GETTY SERVICE STATION #56925** **ICIS** **1016459668**
Target **676 GARFIELD AVE** **FINDS** **N/A**
Property **JERSEY CITY, NJ 07305** **ECHO**

Site 17 of 25 in cluster CZ

Actual: **49 ft.**
Focus Map: **10**

ICIS:

Enforcement Action ID:	02-2011-7509
FRS ID:	110015189160
Action Name:	Getty Petroleum Marketing, Inc.
Facility Name:	GETTY SERVICE STATION #56925

GETTY SERVICE STATION #56925 (Continued) **1016459668**

Facility Address:	676 GARFIELD AVE JERSEY CITY, NJ 07305
Enforcement Action Type:	RCRA 9006 AO For Comp And/Or Pen (UST)
Facility County:	HUDSON
Program System Acronym:	ICIS
Enforcement Action Forum Desc:	Administrative - Formal
EA Type Code:	9006
Facility SIC Code:	Not reported
Federal Facility ID:	Not reported
Latitude in Decimal Degrees:	40.702933
Longitude in Decimal Degrees:	-74.076185
Permit Type Desc:	Not reported
Program System Acronym:	2600028832
Facility NAICS Code:	Not reported
Tribal Land Code:	Not reported

Facility Name:	GETTY SERVICE STATION #56925
Address:	676 GARFIELD AVE
Tribal Indicator:	N
Fed Facility:	No
NAIC Code:	Not reported
SIC Code:	Not reported

Facility Name:	GETTY SERVICE STATION #56925
Address:	676 GARFIELD AVE
Tribal Indicator:	N
Fed Facility:	No
NAIC Code:	Not reported
SIC Code:	Not reported

FINDS:
Registry ID: 110015189160

Click Here:

Environmental Interest/Information System:
NJ-NJEMS (New Jersey - New Jersey Environmental Management System).
The Department of Environmental Protection (NJDEP) manages large databases of environmental information in this integrated system.
ICIS (Integrated Compliance Information System) is the Integrated Compliance Information System and provides a database that, when complete, will contain integrated Enforcement and Compliance information across most of EPA's programs. The vision for ICIS is to replace EPA's independent databases that contain Enforcement data with a single repository for that information. Currently, ICIS contains all Federal Administrative and Judicial enforcement actions. This information is maintained in ICIS by EPA in the Regional offices and it Headquarters. A future release of ICIS will replace the Permit Compliance System (PCS) which supports the NPDES and will integrate that information with Federal actions already in the system. ICIS also has the capability to track other activities occurring in the Region that support Compliance and Enforcement programs. These include; Incident Tracking, Compliance Assistance, and Compliance Monitoring.

Click this hyperlink while viewing on your computer to access additional FINDS: detail in the EDR Site Report.

GETTY SERVICE STATION #56925 (Continued) **1016459668**

ECHO:

Envid:	1016459668
Registry ID:	110015189160
DFR URL:	http://echo.epa.gov/detailed-facility-report?fid=110015189160
Name:	GETTY SERVICE STATION #56925
Address:	676 GARFIELD AVE
City,State,Zip:	JERSEY CITY, NJ 07305

CZ984 **GETTY 56925** **NJ RGA LUST** **S115282860**
Target Property **676 GARFIELD AVE** **N/A**
JERSEY CITY, NJ

Site 18 of 25 in cluster CZ

Actual: **49 ft.**

RGA LUST:

2012	GETTY 56925	676 GARFIELD AVE

Focus Map: **10**

CZ985 **GETTY #56925** **NJ RGA LUST** **S115282762**
Target Property **676 GARFIELD AVE** **N/A**
JERSEY CITY, NJ

Site 19 of 25 in cluster CZ

Actual: **49 ft.**

RGA LUST:

2011	GETTY #56925	676 GARFIELD AVE
2010	GETTY #56925	676 GARFIELD AVE
2009	GETTY #56925	676 GARFIELD AVE
2008	GETTY #56925	676 GARFIELD AVE

Focus Map: **10**

CZ986 **HESS SERVICE CENTER** **EDR Hist Auto** **1020861740**
Target Property **676 GARFIELD AVE** **N/A**
JERSEY CITY, NJ 07301

Site 20 of 25 in cluster CZ

Actual: **49 ft.**

EDR Hist Auto

Focus Map: **10**

Year:	Name:	Type:
1971	HESS SERVICE CENTER	Gasoline Service Stations
1972	HESS SERVICE CENTER	Gasoline Service Stations
1973	GARFIELD GETTY	Gasoline Service Stations
1974	GARFIELD GETTY	Gasoline Service Stations
1975	GARFIELD GETTY	Gasoline Service Stations
1976	GARFIELD GETTY	Gasoline Service Stations
1977	GARFIELD GETTY	Gasoline Service Stations
1978	RAYS GETTY	Gasoline Service Stations

HESS SERVICE CENTER (Continued) **1020861740**

1979	RAYS GETTY	Gasoline Service Stations
1980	RAYS GETTY	Gasoline Service Stations
1982	RAYS GETTY	Gasoline Service Stations
1983	RAYS GETTY	Gasoline Service Stations
1985	RAYS GETTY	Gasoline Service Stations
1986	RAYS GETTY	Gasoline Service Stations
1987	RAYS GETTY	Gasoline Service Stations
1988	RAYS GETTY	Gasoline Service Stations
2000	GETTY PETROLEUM CORP INC	Gasoline Service Stations
2001	GETTY PETROLEUM CORP INC	Gasoline Service Stations
2002	GETTY PETROLEUM CORP INC	Gasoline Service Stations
2003	GETTY PETROLEUM CORP INC	Gasoline Service Stations
2004	GETTY PETROLEUM CORP INC	Gasoline Service Stations
2005	GETTY PETROLEUM CORP INC	Gasoline Service Stations
2006	GETTY PETROLEUM CORP INC	Gasoline Service Stations
2006	ATLANTIC AUTO CARE	General Automotive Repair Shops
2007	ATLANTIC AUTO CARE	General Automotive Repair Shops
2008	ATLANTIC AUTO CARE	General Automotive Repair Shops
2009	ATLANTIC AUTO CARE	General Automotive Repair Shops
2010	ATLANTIC AUTO CARE	General Automotive Repair Shops
2011	ATLANTIC AUTO CARE	General Automotive Repair Shops
2012	ATLANTIC AUTO CARE	General Automotive Repair Shops
2013	ATLANTIC AUTO CARE	General Automotive Repair Shops

CZ987 **56925 GETTY** **NJ RGA LUST** **S115279970**
Target Property **676 GARFIELD AVE** **JERSEY CITY, NJ** **N/A**

Site 21 of 25 in cluster CZ

Actual: **49 ft.**

Focus Map: **10**

RGA LUST:

2007	56925 GETTY	676 GARFIELD AVE

CZ988 **NJ Release** **S108769191**
Target Property **676 GARFIELD AVENUE** **JERSEY CITY, NJ 07302** **N/A**

Site 22 of 25 in cluster CZ

Actual: **49 ft.**

Focus Map: **10**

NJ Release:

Name:	Not reported
Address:	676 GARFIELD AVENUE
City,State,Zip:	JERSEY CITY, NJ 07302
Facility Type:	Commercial
Facility Phone:	Not reported
Incident Date:	03/21/2007
Incident Time:	Not reported
Trenton Dispatch Log Number:	224692
Case Number:	07-03-21-1434-28
Date Received:	03/21/2007
Nature of Incident:	Not reported

(Continued) **S108769191**

Operator:	Not reported
Incident Type:	Underground Storage Tank
Incident Location:	GETTY GAS STATION #56925
Location:	Not reported
Other Location:	Not reported
Contact Name:	MICHAEL BROWN
Caller Name:	Not reported
Caller Title:	Not reported
Caller Address:	Not reported
Caller City,St,Zip:	Not reported
Caller Telephone:	Not reported
Substance(s):	Not reported
Substance Type:	Not reported
Substance Identity:	Not reported
CAS Number:	Not reported
A310 Letter:	Not reported
TCPA Chemical:	Not reported
Hazrds Material:	Not reported
COMU:	Not reported
Ref. Code:	Not reported
Amt Released:	Not reported
Contained:	Not reported
Release Type:	Not reported
Release VE:	Not reported
Injuries:	No
Public Exposure:	No
Facility Evacuation:	No
Police at Scene:	No
Firemen at Scene:	No
Contamination of:	Not reported
Receiving Water:	Not reported
Status at Spill:	Not reported
NJ Spill Date:	Not reported
NJ Spill Time:	Not reported
NJ Spill Name:	Not reported
NJ Spill Title:	Not reported
NJ Spill Phone:	Not reported
Other Date:	Not reported
Other Time:	Not reported
Other Name:	Not reported
Other Title:	Not reported
Other Telephone:	Not reported
Public Evacuation:	No
Assistance Requested:	Not reported
Wind Direction/Speed:	Not reported
Local Municipality Notified:	Not reported
Local Municipality Name:	Not reported
Local Municipality Title:	Not reported
Local Municipality Telephone:	Not reported
Local Municipality Date:	Not reported
Local Municipality Time:	Not reported
Incident Description:	Not reported
Incident Name:	Not reported
Incident Referred To:	Not reported
Incident Region:	Not reported
Incident Telephone:	Not reported
Incident Date:	Not reported

(Continued) **S108769191**

Incident time:	Not reported
Incident ITM:	Not reported
Comments:	Not reported
Date A310 Letter Printed:	Not reported
Date Local Authority Was Notified:	Not reported
Date Updated:	Not reported
Date Report Faxed to Local Authority:	Not reported
Local Authority Notification Date:	Not reported
Rep Receive Date:	03/21/2007
Reporter Type:	Facility Rep.
Reporter Name:	REDACTED
Reporter Title:	REDACTED
Reporter Org:	REDATED
Reporter Address:	Not reported
Reporter City,St,Zip:	Not reported
Reporter County:	Not reported
Incident Status:	Terminated
Incident Category Source:	Facility
Incident Source Name:	GETTY/CROMPCO
Incident Source Address:	1815 GALLAGER ROAD
Incident Source Address 2:	PLYMOUTH MEETING
Incident Source City,St,Zip:	Out Of State, PA 19462
Incident Source County:	Out Of State
DEP Requested:	No
Confidential:	Not reported
Notify Type:	Not reported
Road Closed:	No
Direction:	Not reported
Responsible Party:	Not reported
Responsible Party Name:	Not reported
Responsible Party Contact:	Not reported
Responsible Party Title:	Not reported
Responsible Party Phone:	Not reported
Responsible Party Street:	Not reported
Responsible Party County:	Not reported
Responsible Party City,St,Zip:	Not reported
Memo. Of Understanding:	Not reported
Drill/trng Exercise:	Not reported
Hazardous:	Not reported

CZ989 **GETTY SERVICE STATION #56925** **NJ Release** **S109224920**
Target **676 GARFIELD AVE** **NJ AIRS** **N/A**
Property **JERSEY CITY, NJ 07034**

Site 23 of 25 in cluster CZ

Actual: **49 ft.**

Focus Map: **10**

NJ Release:

Name:	Not reported
Address:	676 GARFIELD AVE
City,State,Zip:	JERSEY CITY, NJ 07302
Facility Type:	Commercial
Facility Phone:	Not reported
Incident Date:	09/26/2012
Incident Time:	Not reported
Trenton Dispatch Log Number:	455191
Case Number:	12-12-31-1148-11
Date Received:	12/31/2012
Nature of Incident:	Not reported

GETTY SERVICE STATION #56925 (Continued) **S109224920**

Operator:	Not reported
Incident Type:	Groundwater Cont
Incident Location:	GETTY GAS STATION
Location:	Not reported
Other Location:	Not reported
Contact Name:	Not reported
Caller Name:	Not reported
Caller Title:	Not reported
Caller Address:	Not reported
Caller City,St,Zip:	Not reported
Caller Telephone:	Not reported
Substance(s):	Not reported
Substance Type:	Not reported
Substance Identity:	Not reported
CAS Number:	Not reported
A310 Letter:	Not reported
TCPA Chemical:	Not reported
Hazrds Material:	Not reported
COMU:	Not reported
Ref. Code:	Not reported
Amt Released:	Not reported
Contained:	Not reported
Release Type:	Not reported
Release VE:	Not reported
Injuries:	No
Public Exposure:	No
Facility Evacuation:	No
Police at Scene:	No
Firemen at Scene:	No
Contamination of:	Not reported
Receiving Water:	Not reported
Status at Spill:	Not reported
NJ Spill Date:	Not reported
NJ Spill Time:	Not reported
NJ Spill Name:	Not reported
NJ Spill Title:	Not reported
NJ Spill Phone:	Not reported
Other Date:	Not reported
Other Time:	Not reported
Other Name:	Not reported
Other Title:	Not reported
Other Telephone:	Not reported
Public Evacuation:	No
Assistance Requested:	Not reported
Wind Direction/Speed:	Not reported
Local Municipality Notified:	Not reported
Local Municipality Name:	Not reported
Local Municipality Title:	Not reported
Local Municipality Telephone:	Not reported
Local Municipality Date:	Not reported
Local Municipality Time:	Not reported
Incident Description:	Not reported
Incident Name:	Not reported
Incident Referred To:	Not reported
Incident Region:	Not reported
Incident Telephone:	Not reported
Incident Date:	Not reported

GETTY SERVICE STATION #56925 (Continued) **S109224920**

Incident time:	Not reported
Incident ITM:	Not reported
Comments:	Not reported
Date A310 Letter Printed:	Not reported
Date Local Authority Was Notified:	Not reported
Date Updated:	Not reported
Date Report Faxed to Local Authority:	Not reported
Local Authority Notification Date:	Not reported
Rep Receive Date:	12/31/2012
Reporter Type:	Other
Reporter Name:	REDACTED
Reporter Title:	REDACTED
Reporter Org:	REDATED
Reporter Address:	Not reported
Reporter City,St,Zip:	Not reported
Reporter County:	Not reported
Incident Status:	Terminated
Incident Category Source:	Other
Incident Source Name:	UNKNOWN
Incident Source Address:	Not reported
Incident Source Address 2:	Not reported
Incident Source City,St,Zip:	NJ
Incident Source County:	Not reported
DEP Requested:	No
Confidential:	Not reported
Notify Type:	Not reported
Road Closed:	Not reported
Direction:	Not reported
Responsible Party:	Not reported
Responsible Party Name:	Not reported
Responsible Party Contact:	Not reported
Responsible Party Title:	Not reported
Responsible Party Phone:	Not reported
Responsible Party Street:	Not reported
Responsible Party County:	Not reported
Responsible Party City,St,Zip:	Not reported
Memo. Of Understanding:	Not reported
Drill/trng Exercise:	Not reported
Hazardous:	Not reported

Name:	Not reported
Address:	676 GARFIELD AVE
City,State,Zip:	JERSEY CITY, NJ 07302
Facility Type:	Commercial
Facility Phone:	Not reported
Incident Date:	08/21/2008
Incident Time:	Not reported
Trenton Dispatch Log Number:	286203
Case Number:	08-08-21-1616-07
Date Received:	08/21/2008
Nature of Incident:	Not reported
Operator:	Not reported
Incident Type:	Underground Storage Tank
Incident Location:	GETTY STATION
Location:	Not reported
Other Location:	Not reported
Contact Name:	JOHN LEHOTSKY

GETTY SERVICE STATION #56925 (Continued) **S109224920**

Caller Name:	Not reported
Caller Title:	Not reported
Caller Address:	Not reported
Caller City,St,Zip:	Not reported
Caller Telephone:	Not reported
Substance(s):	Not reported
Substance Type:	Not reported
Substance Identity:	Not reported
CAS Number:	Not reported
A310 Letter:	Not reported
TCPA Chemical:	Not reported
Hazrds Material:	Not reported
COMU:	Not reported
Ref. Code:	Not reported
Amt Released:	Not reported
Contained:	Not reported
Release Type:	Not reported
Release VE:	Not reported
Injuries:	No
Public Exposure:	No
Facility Evacuation:	No
Police at Scene:	No
Firemen at Scene:	No
Contamination of:	Not reported
Receiving Water:	Not reported
Status at Spill:	Not reported
NJ Spill Date:	Not reported
NJ Spill Time:	Not reported
NJ Spill Name:	Not reported
NJ Spill Title:	Not reported
NJ Spill Phone:	Not reported
Other Date:	Not reported
Other Time:	Not reported
Other Name:	Not reported
Other Title:	Not reported
Other Telephone:	Not reported
Public Evacuation:	No
Assistance Requested:	Not reported
Wind Direction/Speed:	Not reported
Local Municipality Notified:	Not reported
Local Municipality Name:	Not reported
Local Municipality Title:	Not reported
Local Municipality Telephone:	Not reported
Local Municipality Date:	Not reported
Local Municipality Time:	Not reported
Incident Description:	Not reported
Incident Name:	Not reported
Incident Referred To:	Not reported
Incident Region:	Not reported
Incident Telephone:	Not reported
Incident Date:	Not reported
Incident time:	Not reported
Incident ITM:	Not reported
Comments: Not reported	
Date A310 Letter Printed:	Not reported
Date Local Authority Was Notified:	Not reported
Date Updated:	Not reported

GETTY SERVICE STATION #56925 (Continued) **S109224920**

Date Report Faxed to Local Authority:	Not reported
Local Authority Notification Date:	Not reported
Rep Receive Date:	08/21/2008
Reporter Type:	Facility Rep.
Reporter Name:	REDACTED
Reporter Title:	REDACTED
Reporter Org:	REDATED
Reporter Address:	Not reported
Reporter City,St,Zip:	Not reported
Reporter County:	Not reported
Incident Status:	Terminated
Incident Category Source:	Other
Incident Source Name:	GETTY STATION
Incident Source Address:	676 GARFIELD AVE
Incident Source Address 2:	Not reported
Incident Source City,St,Zip:	Jersey City, NJ 07302
Incident Source County:	Hudson
DEP Requested:	No
Confidential:	Not reported
Notify Type:	Not reported
Road Closed:	No
Direction:	Not reported
Responsible Party:	Not reported
Responsible Party Name:	Not reported
Responsible Party Contact:	Not reported
Responsible Party Title:	Not reported
Responsible Party Phone:	Not reported
Responsible Party Street:	Not reported
Responsible Party County:	Not reported
Responsible Party City,St,Zip:	Not reported
Memo. Of Understanding:	Not reported
Drill/trng Exercise:	Not reported
Hazardous:	Not reported

Name:	Not reported
Address:	676 GARFIELD AVE
City,State,Zip:	JERSEY CITY, NJ 07302
Facility Type:	Commercial
Facility Phone:	Not reported
Incident Date:	06/05/2013
Incident Time:	Not reported
Trenton Dispatch Log Number:	479109
Case Number:	13-06-18-1533-16
Date Received:	06/18/2013
Nature of Incident:	Not reported
Operator:	Not reported
Incident Type:	Underground Storage Tank
Incident Location:	GETTY STATION AT
Location:	Not reported
Other Location:	Not reported
Contact Name:	KEVIN SHEA
Caller Name:	Not reported
Caller Title:	Not reported
Caller Address:	Not reported
Caller City,St,Zip:	Not reported
Caller Telephone:	Not reported
Substance(s):	Not reported

GETTY SERVICE STATION #56925 (Continued) **S109224920**

Substance Type:	Not reported
Substance Identity:	Not reported
CAS Number:	Not reported
A310 Letter:	Not reported
TCPA Chemical:	Not reported
Hazrds Material:	Not reported
COMU:	Not reported
Ref. Code:	Not reported
Amt Released:	Not reported
Contained:	Not reported
Release Type:	Not reported
Release VE:	Not reported
Injuries:	No
Public Exposure:	No
Facility Evacuation:	No
Police at Scene:	No
Firemen at Scene:	No
Contamination of:	Not reported
Receiving Water:	Not reported
Status at Spill:	Not reported
NJ Spill Date:	Not reported
NJ Spill Time:	Not reported
NJ Spill Name:	Not reported
NJ Spill Title:	Not reported
NJ Spill Phone:	Not reported
Other Date:	Not reported
Other Time:	Not reported
Other Name:	Not reported
Other Title:	Not reported
Other Telephone:	Not reported
Public Evacuation:	No
Assistance Requested:	Not reported
Wind Direction/Speed:	Not reported
Local Municipality Notified:	Not reported
Local Municipality Name:	Not reported
Local Municipality Title:	Not reported
Local Municipality Telephone:	Not reported
Local Municipality Date:	Not reported
Local Municipality Time:	Not reported
Incident Description:	Not reported
Incident Name:	Not reported
Incident Referred To:	Not reported
Incident Region:	Not reported
Incident Telephone:	Not reported
Incident Date:	Not reported
Incident time:	Not reported
Incident ITM:	Not reported
Comments: Not reported	
Date A310 Letter Printed:	Not reported
Date Local Authority Was Notified:	Not reported
Date Updated:	Not reported
Date Report Faxed to Local Authority:	Not reported
Local Authority Notification Date:	Not reported
Rep Receive Date:	06/18/2013
Reporter Type:	Other
Reporter Name:	REDACTED
Reporter Title:	REDACTED

GETTY SERVICE STATION #56925 (Continued) **S109224920**

Reporter Org:	REDATED
Reporter Address:	Not reported
Reporter City,St,Zip:	Not reported
Reporter County:	Not reported
Incident Status:	Terminated
Incident Category Source:	Other
Incident Source Name:	GETTY PROPERTIES CORP
Incident Source Address:	125 JERICHO TPK
Incident Source Address 2:	JERICHO
Incident Source City,St,Zip:	Out Of State, NY
Incident Source County:	Out Of State
DEP Requested:	No
Confidential:	Not reported
Notify Type:	Not reported
Road Closed:	Not reported
Direction:	Not reported
Responsible Party:	Not reported
Responsible Party Name:	Not reported
Responsible Party Contact:	Not reported
Responsible Party Title:	Not reported
Responsible Party Phone:	Not reported
Responsible Party Street:	Not reported
Responsible Party County:	Not reported
Responsible Party City,St,Zip:	Not reported
Memo. Of Understanding:	Not reported
Drill/trng Exercise:	Not reported
Hazardous:	Not reported

Name:	Not reported
Address:	676 GARFIELD AVE
City,State,Zip:	JERSEY CITY, NJ 07302
Facility Type:	Commercial
Facility Phone:	Not reported
Incident Date:	12/22/2015
Incident Time:	Not reported
Trenton Dispatch Log Number:	559841
Case Number:	15-06-03-1039-34
Date Received:	06/03/2015
Nature of Incident:	Not reported
Operator:	Not reported
Incident Type:	UNK SO Groundwater Cont.
Incident Location:	FORMER GETTY STATION
Location:	Not reported
Other Location:	Not reported
Contact Name:	Not reported
Caller Name:	Not reported
Caller Title:	Not reported
Caller Address:	Not reported
Caller City,St,Zip:	Not reported
Caller Telephone:	Not reported
Substance(s):	Not reported
Substance Type:	Not reported
Substance Identity:	Not reported
CAS Number:	Not reported
A310 Letter:	Not reported
TCPA Chemical:	Not reported
Hazrds Material:	Not reported

GETTY SERVICE STATION #56925 (Continued) **S109224920**

COMU:	Not reported
Ref. Code:	Not reported
Amt Released:	Not reported
Contained:	Not reported
Release Type:	Not reported
Release VE:	Not reported
Injuries:	No
Public Exposure:	No
Facility Evacuation:	No
Police at Scene:	No
Firemen at Scene:	No
Contamination of:	Not reported
Receiving Water:	Not reported
Status at Spill:	Not reported
NJ Spill Date:	Not reported
NJ Spill Time:	Not reported
NJ Spill Name:	Not reported
NJ Spill Title:	Not reported
NJ Spill Phone:	Not reported
Other Date:	Not reported
Other Time:	Not reported
Other Name:	Not reported
Other Title:	Not reported
Other Telephone:	Not reported
Public Evacuation:	No
Assistance Requested:	Not reported
Wind Direction/Speed:	Not reported
Local Municipality Notified:	Not reported
Local Municipality Name:	Not reported
Local Municipality Title:	Not reported
Local Municipality Telephone:	Not reported
Local Municipality Date:	Not reported
Local Municipality Time:	Not reported
Incident Description:	Not reported
Incident Name:	Not reported
Incident Referred To:	Not reported
Incident Region:	Not reported
Incident Telephone:	Not reported
Incident Date:	Not reported
Incident time:	Not reported
Incident ITM:	Not reported
Comments: Not reported	
Date A310 Letter Printed:	Not reported
Date Local Authority Was Notified:	Not reported
Date Updated:	Not reported
Date Report Faxed to Local Authority:	Not reported
Local Authority Notification Date:	Not reported
Rep Receive Date:	06/03/2015
Reporter Type:	Other
Reporter Name:	REDACTED
Reporter Title:	REDACTED
Reporter Org:	REDATED
Reporter Address:	Not reported
Reporter City,St,Zip:	Not reported
Reporter County:	Not reported
Incident Status:	Terminated
Incident Category Source:	Other

GETTY SERVICE STATION #56925 (Continued) **S109224920**

Incident Source Name:	POWER TEST REALTY CO
Incident Source Address:	125 JERICHO, JERICHO NY
Incident Source Address 2:	Not reported
Incident Source City,St,Zip:	Out Of State, NY
Incident Source County:	Out Of State
DEP Requested:	No
Confidential:	Not reported
Notify Type:	Not reported
Road Closed:	Not reported
Direction:	Not reported
Responsible Party:	Not reported
Responsible Party Name:	Not reported
Responsible Party Contact:	Not reported
Responsible Party Title:	Not reported
Responsible Party Phone:	Not reported
Responsible Party Street:	Not reported
Responsible Party County:	Not reported
Responsible Party City,St,Zip:	Not reported
Memo. Of Understanding:	Not reported
Drill/trng Exercise:	Not reported
Hazardous:	Not reported

Name:	Not reported
Address:	676 GARFIELD AVE
City,State,Zip:	JERSEY CITY, NJ 07302
Facility Type:	Commercial
Facility Phone:	Not reported
Incident Date:	04/25/2012
Incident Time:	Not reported
Trenton Dispatch Log Number:	426774
Case Number:	12-05-25-1511-54
Date Received:	05/25/2012
Nature of Incident:	Not reported
Operator:	Not reported
Incident Type:	Soil Contamination
Incident Location:	ACTIVE GETTY GAS STATION
Location:	Not reported
Other Location:	Not reported
Contact Name:	Not reported
Caller Name:	Not reported
Caller Title:	Not reported
Caller Address:	Not reported
Caller City,St,Zip:	Not reported
Caller Telephone:	Not reported
Substance(s):	Not reported
Substance Type:	Not reported
Substance Identity:	Not reported
CAS Number:	Not reported
A310 Letter:	Not reported
TCPA Chemical:	Not reported
Hazrds Material:	Not reported
COMU:	Not reported
Ref. Code:	Not reported
Amt Released:	Not reported
Contained:	Not reported
Release Type:	Not reported
Release VE:	Not reported

GETTY SERVICE STATION #56925 (Continued) **S109224920**

Injuries:	No
Public Exposure:	No
Facility Evacuation:	No
Police at Scene:	No
Firemen at Scene:	No
Contamination of:	Not reported
Receiving Water:	Not reported
Status at Spill:	Not reported
NJ Spill Date:	Not reported
NJ Spill Time:	Not reported
NJ Spill Name:	Not reported
NJ Spill Title:	Not reported
NJ Spill Phone:	Not reported
Other Date:	Not reported
Other Time:	Not reported
Other Name:	Not reported
Other Title:	Not reported
Other Telephone:	Not reported
Public Evacuation:	No
Assistance Requested:	Not reported
Wind Direction/Speed:	Not reported
Local Municipality Notified:	Not reported
Local Municipality Name:	Not reported
Local Municipality Title:	Not reported
Local Municipality Telephone:	Not reported
Local Municipality Date:	Not reported
Local Municipality Time:	Not reported
Incident Description:	Not reported
Incident Name:	Not reported
Incident Referred To:	Not reported
Incident Region:	Not reported
Incident Telephone:	Not reported
Incident Date:	Not reported
Incident time:	Not reported
Incident ITM:	Not reported
Comments: Not reported	
Date A310 Letter Printed:	Not reported
Date Local Authority Was Notified:	Not reported
Date Updated:	Not reported
Date Report Faxed to Local Authority:	Not reported
Local Authority Notification Date:	Not reported
Rep Receive Date:	05/25/2012
Reporter Type:	Other
Reporter Name:	REDACTED
Reporter Title:	REDACTED
Reporter Org:	REDATED
Reporter Address:	Not reported
Reporter City,St,Zip:	Not reported
Reporter County:	Not reported
Incident Status:	Terminated
Incident Category Source:	Other
Incident Source Name:	GETTY GAS STATION
Incident Source Address:	676 GARFIELD AVE
Incident Source Address 2:	Not reported
Incident Source City,St,Zip:	Jersey City, NJ 07302
Incident Source County:	Hudson
DEP Requested:	No

GETTY SERVICE STATION #56925 (Continued) **S109224920**

Confidential:	Not reported
Notify Type:	Not reported
Road Closed:	Not reported
Direction:	Not reported
Responsible Party:	Not reported
Responsible Party Name:	Not reported
Responsible Party Contact:	Not reported
Responsible Party Title:	Not reported
Responsible Party Phone:	Not reported
Responsible Party Street:	Not reported
Responsible Party County:	Not reported
Responsible Party City,St,Zip:	Not reported
Memo. Of Understanding:	Not reported
Drill/trng Exercise:	Not reported
Hazardous:	Not reported

AIRS:

Name:	GETTY SERVICE STATION #56925
Address:	676 GARFIELD AVE
City,State,Zip:	JERSEY CITY, NJ 07034
Emission Year:	Not reported
Facility Number:	A1105
NAICS Code:	Not reported
Pollutant Name:	Not reported
Tons/Year lbs/Year For Taps 1000 Tons/Year For CO2:	Not reported
Tons/Season (5/1-9/30):	Not reported
Lbs/Day Peak Ozone Season (6/1-8/31):	Not reported
Lbs/Day Co-season (12/1-2/31):	Not reported
Permit of Emission:	PERMIT
X Coordinate:	609670.2
Y Coordinate:	681202.2
Coordinate Units:	NJ State Plane (NAD83) - USFEET
Coordinate Type:	Digital Image
Active Number:	GEN010001
Active Type Description:	(GP-004) Gasoline Dispensing
Document Status:	Auto-Killed
Expiration Date:	04/28/2016
Active Flag:	Y
NAICS Description:	Not reported
TPY of Fugitive Emissions:	Not reported
TPY of Non-Fugitive Emissions:	Not reported
Ozone Season Non-Fugitives:	Not reported
Ozone Season Fugitive:	Not reported
May Sep Fugitive QTY:	Not reported
May Sep Total QTY:	Not reported
Effective Start Date:	01/01/1900

Name:	GETTY SERVICE STATION #56925
Address:	676 GARFIELD AVE
City,State,Zip:	JERSEY CITY, NJ 07034
Emission Year:	Not reported
Facility Number:	A1105
NAICS Code:	Not reported
Pollutant Name:	Not reported
Tons/Year lbs/Year For Taps 1000 Tons/Year For CO2:	Not reported
Tons/Season (5/1-9/30):	Not reported
Lbs/Day Peak Ozone Season (6/1-8/31):	Not reported

GETTY SERVICE STATION #56925 (Continued) **S109224920**

Lbs/Day Co-season (12/1-2/31):	Not reported
Permit of Emission:	PERMIT
X Coordinate:	609670.2
Y Coordinate:	681202.2
Coordinate Units:	NJ State Plane (NAD83) - USFEET
Coordinate Type:	Digital Image
Active Number:	PCP960002
Active Type Description:	Construction of New Source
Document Status:	Superseded (Archived)
Expiration Date:	05/12/2003
Active Flag:	Y
NAICS Description:	Not reported
TPY of Fugitive Emissions:	Not reported
TPY of Non-Fugitive Emissions:	Not reported
Ozone Season Non-Fugitives:	Not reported
Ozone Season Fugitive:	Not reported
May Sep Fugitive QTY:	Not reported
May Sep Total QTY:	Not reported
Effective Start Date:	01/01/1900

Name:	GETTY SERVICE STATION #56925
Address:	676 GARFIELD AVE
City,State,Zip:	JERSEY CITY, NJ 07034
Emission Year:	Not reported
Facility Number:	A1105
NAICS Code:	Not reported
Pollutant Name:	Not reported
Tons/Year lbs/Year For Taps 1000 Tons/Year For CO2:	Not reported
Tons/Season (5/1-9/30):	Not reported
Lbs/Day Peak Ozone Season (6/1-8/31):	Not reported
Lbs/Day Co-season (12/1-2/31):	Not reported
Permit of Emission:	PERMIT
X Coordinate:	609670.2
Y Coordinate:	681202.2
Coordinate Units:	NJ State Plane (NAD83) - USFEET
Coordinate Type:	Digital Image
Active Number:	PCP960001
Active Type Description:	Construction of New Source
Document Status:	Superseded (Archived)
Expiration Date:	07/20/2001
Active Flag:	Y
NAICS Description:	Not reported
TPY of Fugitive Emissions:	Not reported
TPY of Non-Fugitive Emissions:	Not reported
Ozone Season Non-Fugitives:	Not reported
Ozone Season Fugitive:	Not reported
May Sep Fugitive QTY:	Not reported
May Sep Total QTY:	Not reported
Effective Start Date:	01/01/1900

CZ990 **GETTY 56925** **NJ LUST** **U000353695**
Target **676 GARFIELD AVE** **NJ UST** **N/A**
Property **JERSEY CITY, NJ 07304**

Site 24 of 25 in cluster CZ

Actual:
49 ft.

Focus Map:
10

LUST:
Name: GETTY 56925
Address: 676 GARFIELD AVE
City,State,Zip: JERSEY CITY, NJ
Case ID: 001742
Activity Number: LSR100001

UST:
Facility ID: 001742

Contact:
Owner Name: GETTY MANAGER
Organization: GETTY
Contact Type(UST Reg): Facility Operator
Contact Address (UST Reg): 676 GARFILED AVE
Contact Address 2 (UST Reg): Not reported
Conact City,St,Zip (UST Reg): Jersey City, NJ 07304

Owner Name: DALE HOLDEN
Organization: AOC TRANSPORT INC
Contact Type(UST Reg): Tank Owner
Contact Address (UST Reg): 125 JERICHO TPKE - SUITE 103
Contact Address 2 (UST Reg): Not reported
Conact City,St,Zip (UST Reg): JERICHO, NY 11753

Tanks:
Tank Id: TANK-1
Tank Number: E1
Tank Status: **Removed**
Tank Status Date: 01/07/2015
Install Date: 01/01/1982
Tank Contents: Unleaded Gasoline
Tank Size: 6000
Tank Compliance: Yes
Overfill: Yes
Compliance Monitoring?: Yes
Overfill Protection: Yes
Spill Containment: Yes
Tank Wellhead Protection: No
Tank/Pipe Construction Type: Pipe Cathodically protected steel - Sacrificial anode
Tank/Pipe Construction Type: Tank Fiberglass-reinforced plastic
Tank/Pipe Monitor: Pipe Automatic line leak detector
Tank/Pipe Monitor: Pipe Statistical Inventory Reconciliation
Tank/Pipe Monitor: Tank Statistical Inventory Reconciliation

Tank Id: TANK-2
Tank Number: E2
Tank Status: **Removed**
Tank Status Date: 01/07/2015
Install Date: 01/01/1982

GETTY 56925 (Continued) **U000353695**

Tank Contents:	Unleaded Gasoline
Tank Size:	6000
Tank Compliance:	Yes
Overfill:	Yes
Compliance Monitoring?:	Yes
Overfill Protection:	Yes
Spill Containment:	Yes
Tank Wellhead Protection:	No
Tank/Pipe Construction Type:	Pipe Cathodically protected steel - Sacrificial anode
Tank/Pipe Construction Type:	Tank Fiberglass-reinforced plastic
Tank/Pipe Monitor:	Pipe Automatic line leak detector
Tank/Pipe Monitor:	Pipe Statistical Inventory Reconciliation
Tank/Pipe Monitor:	Tank Statistical Inventory Reconciliation

Tank Id:	TANK-3
Tank Number:	E3
Tank Status:	**Removed**
Tank Status Date:	01/07/2015
Install Date:	01/01/1982
Tank Contents:	Medium Diesel Fuel (No. 2-D)
Tank Size:	6000
Tank Compliance:	Yes
Overfill:	Yes
Compliance Monitoring?:	Yes
Overfill Protection:	Yes
Spill Containment:	Yes
Tank Wellhead Protection:	No
Tank/Pipe Construction Type:	Tank Fiberglass-reinforced plastic
Tank/Pipe Construction Type:	Pipe Cathodically protected steel - Sacrificial anode
Tank/Pipe Monitor:	Pipe Automatic line leak detector
Tank/Pipe Monitor:	Pipe Statistical Inventory Reconciliation
Tank/Pipe Monitor:	Tank Statistical Inventory Reconciliation

Tank Id:	TANK-4
Tank Number:	E4
Tank Status:	**Removed**
Tank Status Date:	04/02/1991
Install Date:	01/01/1959
Tank Contents:	Waste Oil
Tank Size:	550
Tank Compliance:	No
Overfill:	No
Compliance Monitoring?:	No
Overfill Protection:	No
Spill Containment:	No
Tank Wellhead Protection:	Not reported
Tank/Pipe Construction Type:	Pipe Other
Tank/Pipe Construction Type:	Tank CONVERSION (NON-NULLABLE)
Tank/Pipe Monitor:	Pipe None
Tank/Pipe Monitor:	Tank None

CZ991 **GETTY 56925** **NJ SHWS** **S108769275**
Target **676 GARFIELD AVE** **NJ Release** **N/A**
Property **JERSEY CITY, NJ**

Site 25 of 25 in cluster CZ

Actual:
49 ft.

Focus Map:
10

SHWS:

Name:	GETTY 56925
Address:	676 GARFIELD AVE
City,State,Zip:	JERSEY CITY, NJ
Site ID:	13933
Status:	Active
Home Owner:	Not reported
PI Number:	001742

Detail As Of April 2012:

X Coord Site:	Not reported
X Coord PI:	Not reported
Y Coord Site:	Not reported
Y Coord PI:	Not reported

Name:	GETTY 56925
Address:	676 GARFIELD AVE
City,State,Zip:	JERSEY CITY, NJ
Site ID:	13933
Status:	Active
Home Owner:	No
PI Number:	001742

Detail As Of April 2012:

X Coord Site:	Not reported
X Coord PI:	Not reported
Y Coord Site:	Not reported
Y Coord PI:	Not reported

NJ Release:

Name:	Not reported
Address:	676 GARFIELD
City,State,Zip:	JERSEY CITY, NJ
Facility Type:	Commercial
Facility Phone:	Not reported
Incident Date:	03/23/2007
Incident Time:	Not reported
Trenton Dispatch Log Number:	224998
Case Number:	07-03-23-1209-33
Date Received:	03/23/2007
Nature of Incident:	Not reported
Operator:	Not reported
Incident Type:	Underground Storage Tank
Incident Location:	GETTY STATION
Location:	Not reported
Other Location:	Not reported
Contact Name:	Not reported
Caller Name:	Not reported
Caller Title:	Not reported
Caller Address:	Not reported
Caller City,St,Zip:	Not reported
Caller Telephone:	Not reported
Substance(s):	Not reported
Substance Type:	Not reported

GETTY 56925 (Continued) **S108769275**

Substance Identity:	Not reported
CAS Number:	Not reported
A310 Letter:	Not reported
TCPA Chemical:	Not reported
Hazrds Material:	Not reported
COMU:	Not reported
Ref. Code:	Not reported
Amt Released:	Not reported
Contained:	Not reported
Release Type:	Not reported
Release VE:	Not reported
Injuries:	No
Public Exposure:	No
Facility Evacuation:	No
Police at Scene:	No
Firemen at Scene:	No
Contamination of:	Not reported
Receiving Water:	Not reported
Status at Spill:	Not reported
NJ Spill Date:	Not reported
NJ Spill Time:	Not reported
NJ Spill Name:	Not reported
NJ Spill Title:	Not reported
NJ Spill Phone:	Not reported
Other Date:	Not reported
Other Time:	Not reported
Other Name:	Not reported
Other Title:	Not reported
Other Telephone:	Not reported
Public Evacuation:	No
Assistance Requested:	Not reported
Wind Direction/Speed:	Not reported
Local Municipality Notified:	Not reported
Local Municipality Name:	Not reported
Local Municipality Title:	Not reported
Local Municipality Telephone:	Not reported
Local Municipality Date:	Not reported
Local Municipality Time:	Not reported
Incident Description:	Not reported
Incident Name:	Not reported
Incident Referred To:	Not reported
Incident Region:	Not reported
Incident Telephone:	Not reported
Incident Date:	Not reported
Incident time:	Not reported
Incident ITM:	Not reported
Comments: Not reported	
Date A310 Letter Printed:	Not reported
Date Local Authority Was Notified:	Not reported
Date Updated:	Not reported
Date Report Faxed to Local Authority:	Not reported
Local Authority Notification Date:	Not reported
Rep Receive Date:	03/23/2007
Reporter Type:	Other
Reporter Name:	REDACTED
Reporter Title:	REDACTED
Reporter Org:	REDATED

GETTY 56925 (Continued) **S108769275**

Reporter Address:	Not reported
Reporter City,St,Zip:	Not reported
Reporter County:	Not reported
Incident Status:	Terminated
Incident Category Source:	Other
Incident Source Name:	GETTY STATION
Incident Source Address:	676 GARFIELD
Incident Source Address 2:	Not reported
Incident Source City,St,Zip:	Jersey City, NJ
Incident Source County:	Hudson
DEP Requested:	No
Confidential:	Not reported
Notify Type:	Not reported
Road Closed:	No
Direction:	Not reported
Responsible Party:	Not reported
Responsible Party Name:	Not reported
Responsible Party Contact:	Not reported
Responsible Party Title:	Not reported
Responsible Party Phone:	Not reported
Responsible Party Street:	Not reported
Responsible Party County:	Not reported
Responsible Party City,St,Zip:	Not reported
Memo. Of Understanding:	Not reported
Drill/trng Exercise:	Not reported
Hazardous:	Not reported

DC992 **NJTP AUTHORITY OFF** **NJ Release** **S104418761**
Target **INTER 14B** **N/A**
Property **JERSEY CITY, NJ**

Site 1 of 2 in cluster DC

Actual: **35 ft.**

Focus Map: **10**

NJ Release:

Name:	NJTP AUTHORITY OFF
Address:	INTER 14B
City,State,Zip:	JERSEY CITY, NJ
Facility Type:	Industrial
Facility Phone:	Not reported
Incident Date:	08/26/1994
Incident Time:	0915
Trenton Dispatch Log Number:	15523
Case Number:	94-8-26-0944-40
Date Received:	08/26/1994
Nature of Incident:	Facility
Operator:	JIMS
Incident Type:	Not reported
Incident Location:	Not reported
Location:	Facility
Other Location:	Not reported
Contact Name:	Not reported
Caller Name:	REDACTED
Caller Title:	Not reported
Caller Address:	Not reported
Caller City,St,Zip:	Not reported
Caller Telephone:	Not reported
Substance(s):	DIESEL FUEL
Substance Type:	Liquid

NJTP AUTHORITY OFF (Continued) **S104418761**

Substance Identity:	Known
CAS Number:	Not reported
A310 Letter:	Yes
TCPA Chemical:	No
Hazrds Material:	Yes
COMU:	0906
Ref. Code:	101
Amt Released:	UNKNOWN
Contained:	Yes
Release Type:	Terminated
Release VE:	Not reported
Injuries:	No
Public Exposure:	No
Facility Evacuation:	No
Police at Scene:	No
Firemen at Scene:	No
Contamination of:	Land
Receiving Water:	Not reported
Status at Spill:	1-5000 UPON REMOVAL SOIL CONTAMINATION WAS DISCOVERED CLEANUP IS UNDERWAY
NJ Spill Date:	Not reported
NJ Spill Time:	Not reported
NJ Spill Name:	Not reported
NJ Spill Title:	Not reported
NJ Spill Phone:	Not reported
Other Date:	Not reported
Other Time:	Not reported
Other Name:	Not reported
Other Title:	Not reported
Other Telephone:	Not reported
Public Evacuation:	No
Assistance Requested:	No
Wind Direction/Speed:	Not reported
Local Municipality Notified:	Not reported
Local Municipality Name:	JERSEY CITY
Local Municipality Title:	CAPT NOVOBILSKI
Local Municipality Telephone:	201-547-4271
Local Municipality Date:	08/26/1994
Local Municipality Time:	0950
Incident Description:	U.S.T.
Incident Name:	Not reported
Incident Referred To:	DRPSR
Incident Region:	BFO-CAS
Incident Telephone:	Faxed,Mailed
Incident Date:	08/26/1994
Incident time:	Not reported
Incident ITM:	B
Comments: Not reported	
Date A310 Letter Printed:	Not reported
Date Local Authority Was Notified:	Not reported
Date Updated:	Not reported
Date Report Faxed to Local Authority:	Not reported
Local Authority Notification Date:	Not reported
Rep Receive Date:	Not reported
Reporter Type:	Not reported
Reporter Name:	Not reported
Reporter Title:	Not reported

NJTP AUTHORITY OFF (Continued) **S104418761**

Reporter Org:	Not reported
Reporter Address:	Not reported
Reporter City,St,Zip:	Not reported
Reporter County:	Not reported
Incident Status:	Not reported
Incident Category Source:	Not reported
Incident Source Name:	Not reported
Incident Source Address:	Not reported
Incident Source Address 2:	Not reported
Incident Source City,St,Zip:	Not reported
Incident Source County:	Not reported
DEP Requested:	Not reported
Confidential:	Not reported
Notify Type:	Not reported
Road Closed:	Not reported
Direction:	Not reported
Responsible Party:	Known
Responsible Party Name:	NJTP AUTHORITY
Responsible Party Contact:	JUDY GRANT
Responsible Party Title:	Not reported
Responsible Party Phone:	609-426-6300
Responsible Party Street:	RT 33 INTERCH 8
Responsible Party County:	MERCER
Responsible Party City,St,Zip:	HIGHSTOWN, NJ
Memo. Of Understanding:	Not reported
Drill/trng Exercise:	Not reported
Hazardous:	Not reported

DC993 **SEWER INCEPTER** **NJ Release** **S107102920**
Target **EXIT 14B NJTP** **N/A**
Property **JERSEY CITY, NJ**

Site 2 of 2 in cluster DC

Actual: **35 ft.**
Focus Map: **10**

NJ Release:

Name:	SEWER INCEPTER
Address:	EXIT 14B NJTP
City,State,Zip:	JERSEY CITY, NJ
Facility Type:	Municipal
Facility Phone:	Not reported
Incident Date:	02/19/1988
Incident Time:	1210
Trenton Dispatch Log Number:	1082
Case Number:	88-02-19-1213
Date Received:	02/19/1988
Nature of Incident:	Municipal
Operator:	ROGER
Incident Type:	Not reported
Incident Location:	Not reported
Location:	Facility
Other Location:	Not reported
Contact Name:	Not reported
Caller Name:	REDACTED
Caller Title:	Not reported
Caller Address:	Not reported
Caller City,St,Zip:	Not reported
Caller Telephone:	Not reported
Substance(s):	ODORS

SEWER INCEPTER (Continued) **S107102920**

Substance Type:	Gas
Substance Identity:	Suspected
CAS Number:	Not reported
A310 Letter:	Not reported
TCPA Chemical:	No
Hazrds Material:	No
COMU:	0906
Ref. Code:	001
Amt Released:	UNK.
Contained:	No
Release Type:	Continuous
Release VE:	Not reported
Injuries:	No
Public Exposure:	Yes
Facility Evacuation:	No
Police at Scene:	No
Firemen at Scene:	No
Contamination of:	Not reported
Receiving Water:	Not reported
Status at Spill:	Not reported
NJ Spill Date:	1988-02-19 00:00:00
NJ Spill Time:	1212
NJ Spill Name:	JIM HURLEY
NJ Spill Title:	NJSP OEM
NJ Spill Phone:	882-2000
Other Date:	Not reported
Other Time:	Not reported
Other Name:	Not reported
Other Title:	Not reported
Other Telephone:	Not reported
Public Evacuation:	No
Assistance Requested:	No
Wind Direction/Speed:	0
Local Municipality Notified:	Not reported
Local Municipality Name:	Not reported
Local Municipality Title:	Not reported
Local Municipality Telephone:	Not reported
Local Municipality Date:	Not reported
Local Municipality Time:	Not reported
Incident Description:	STYRENE ODORS
Incident Name:	GARY ALLEN
Incident Referred To:	DEQ
Incident Region:	ER1
Incident Telephone:	OFFICE
Incident Date:	02/19/1988
Incident time:	1218
Incident ITM:	Not reported
Incident Name:	B. POLIZZOTTI
Incident Referred To:	Not reported
Incident Region:	Not reported
Incident Telephone:	OFFICE
Incident Date:	1988-02-19 00:00:00
Incident Time:	1232
Incident ITM:	Not reported
Incident Name:	Not reported
Incident Referred To:	Not reported
Incident Region:	Not reported

SEWER INCEPTER (Continued) **S107102920**

Incident Telephone:	OFFICE
Incident Date:	1988-02-19 00:00:00
Incident Time:	Not reported
Incident ITM:	T
Comments:	Not reported
Date A310 Letter Printed:	Not reported
Date Local Authority Was Notified:	Not reported
Date Updated:	Not reported
Date Report Faxed to Local Authority:	Not reported
Local Authority Notification Date:	Not reported
Rep Receive Date:	Not reported
Reporter Type:	Not reported
Reporter Name:	Not reported
Reporter Title:	Not reported
Reporter Org:	Not reported
Reporter Address:	Not reported
Reporter City,St,Zip:	Not reported
Reporter County:	Not reported
Incident Status:	Not reported
Incident Category Source:	Not reported
Incident Source Name:	Not reported
Incident Source Address:	Not reported
Incident Source Address 2:	Not reported
Incident Source City,St,Zip:	Not reported
Incident Source County:	Not reported
DEP Requested:	Not reported
Confidential:	Not reported
Notify Type:	Not reported
Road Closed:	Not reported
Direction:	Not reported
Responsible Party:	Suspected
Responsible Party Name:	TRANSPORT RESOURCES
Responsible Party Contact:	Not reported
Responsible Party Title:	Not reported
Responsible Party Phone:	Not reported
Responsible Party Street:	Not reported
Responsible Party County:	Not reported
Responsible Party City,St,Zip:	Not reported
Memo. Of Understanding:	Not reported
Drill/trng Exercise:	Not reported
Hazardous:	Not reported

DD994 **HUDSON CNTY CHROMATE #20** **NJ NJEMS** **S113639463**
Target **NEW JERSEY TPKE** **N/A**
Property **JERSEY CITY, NJ 07300**

Site 1 of 2 in cluster DD

Actual: **18 ft.**
Focus Map: **10**

NJEMS:

Name:	HUDSON CNTY CHROMATE #20
Address:	NEW JERSEY TPKE
City,State,Zip:	JERSEY CITY, NJ 07300
Site Id:	64053
Municipality:	JERSEY CITY
Municipality Name From Spatial Overlay:	JERSEY CITY
GNIS Civil Code For Municipality:	885264
Municipal Code (NJ-1040):	0906
X Coord:	610145

HUDSON CNTY CHROMATE #20 (Continued) **S113639463**

Y Coord:	681175
Coord System:	NJ STATE PLANE (NAD83) - USFEET
Coord Type:	Digital Image
Coord Orign:	DEP-Program
State Standard Numeric Code From Spatial Overlay:	0906
Unique Feature Number For Municipality From Spatial Overlay:	3401736000
Eleven Digit Hydrologic Unit Code From Spatial Overlay):	02030104010
Fourteen Digit Hydrologic Unit Code From Spatial Overlay:	02030104010030
Watershed Management Area Number From Spatial Overlay:	07
Watershed Management Area Name From Spatial Overlay:	Arthur Kill
Water Region Code From Spatial Overlay:	2
Water Region Name From Spatial Overlay:	Raritan
Sub Watershed Name From Overlay:	Upper NY Bay / Kill Van Kull (74d07m30s)
Watershed Name From Spatial Overlay:	Newark Bay / Kill Van Kull / Upr NY Bay

---

DD995 **HUDSON COUNTY CHROMATE 20** **NJ SHWS** **S108973440**
Target **NEW JERSEY TPKE** **NJ BROWNFIELDS** **N/A**
Property **JERSEY CITY, NJ 07300**

Site 2 of 2 in cluster DD

Actual: **18 ft.**
Focus Map: **10**

SHWS:

Name:	HUDSON COUNTY CHROMATE 20
Address:	NEW JERSEY TPKE
City,State,Zip:	JERSEY CITY, NJ
Site ID:	64053
Status:	Active
Home Owner:	No
PI Number:	G000008648

Detail As Of April 2012:

X Coord Site:	610145
X Coord PI:	610145
Y Coord Site:	681175
Y Coord PI:	681175

BROWNFIELDS:

Name:	HUDSON COUNTY CHROMATE 20
Address:	NEW JERSEY TPKE
City,State,Zip:	JERSEY CITY, JERSEY CITY 07300
Price:	Not reported
Assessed Value:	Not reported
Property Size:	Unknown
Annual Taxes:	Not reported
Representative Address:	Not reported
Representative City/State/Zip:	Not reported
Submitter Name:	Not reported
Submitter Address1:	Not reported
Submitter Address2:	Not reported
Submitter City:	Not reported
Submitter State:	Not reported
Submitter Zip:	Not reported
Submitter Email:	Not reported
Submitter Phone:	Not reported
Transaction Type:	Not reported
Transfer Type:	Not reported
Site Number:	6970
X Coordinate:	610145

HUDSON COUNTY CHROMATE 20 (Continued) **S108973440**

Y Coordinate:	681175
Coord:	610145:681175
AutoID:	Not reported
Ownership Type:	unknown
Ownership:	DEP Case
PStatus:	Verified by DEP DataMine
PI Number:	G000008648
Owner Name:	CITY OF JERSEY CITY
Owner Address + Owner Street:	Not reported
Owner City:	Not reported
Owner State:	Not reported
Owner Zip Code:	Not reported
Owner County:	Not reported
Owner Phone:	9999999999
Owner Fax:	9999999999
Owner Email:	Not reported
Owner Organization:	Not reported
Authorized Representative:	Not reported
Auth Rep Relation to Owner:	Not reported
Municipal Contact Name:	Not reported
Municipal Contact Street:	Not reported
Municipal Contact City:	Not reported
Municipal Contact State:	Not reported
Municipal Contact Zip Code:	Not reported
Municipal Contact Phone:	9999999999
Municipal Contact Fax:	9999999999
Municipal Contact Email:	Not reported
Department:	Not reported
Municipal Contact Title:	Not reported
Contact Relation to Owner:	Not reported
Current Zoning:	Not reported
Proposed Zoning:	Not reported
Copy of Title Insurance:	Not reported
Block:	Not reported
Lot:	Not reported
Development Plan Completed:	Unknown
Market Study Completed:	Unknown
Current Activity:	Not reported
Current Operations:	Not reported
Prior Operations:	Not reported
Deed Restrictions:	Unknown
Easements:	Unknown
Buildings:	Not reported
Condition of Buildings:	Not reported
Square Footage:	Not reported
Total Buildable Space:	Not reported
Lease Price:	Not reported
Tax Certificate:	Unknown
Tax Lien:	Unknown
Other Liens/Judgements:	No
Traffic Study:	Unknown
Road Access:	Not reported
Waterfront Access:	Unknown
Airport Access:	Unknown
Public Transportation Access:	Unknown
Major Highway Name:	Not reported
Major Highway Interchange:	Not reported

HUDSON COUNTY CHROMATE 20 (Continued) **S108973440**

Major Highway Miles Away:	Not reported
Local Highway Name:	Not reported
Local Highway Interchange:	Not reported
Local Highway Miles Away:	Not reported
Rail Type:	Not reported
Rail Name:	Not reported
Rail Station:	Not reported
Rail Miles Away:	Not reported
Public Water:	Unknown
Electric:	Unknown
Gas:	Unknown
Public Sewer:	Unknown
Telephone:	Unknown
Cable:	Unknown
Fiber Optics:	Unknown
Wetlands:	No
Sensitive Ecosystems/Habitats:	No
Endangered Species:	No
Historic/Archeological Site:	No
100 Year Flood Plain:	No
500 Year Flood Plain:	No
Environmental Report Copies:	Yes
List Containing Site:	Not reported
Preliminary Assessment:	No
Site Investigation:	No
Remedial Investigation:	No
Remedial Action Workplan:	No
Voluntary Cleanup Program:	No
Environmental Litigation:	No
Remediation In Progress:	Yes
Remediation Estimated Complete Date:	Not reported
Regulatory sign-off:	No
Regulatory Sign-Off Description:	Not reported
Other Incentives:	No
Low Interest Rates:	No
HDSRF Grants:	No
TIF:	No
HDSRF Loans:	No
USA Loans:	No
USA Grants:	No
Designated Redevelopment Area:	No
Environmental Opportunity Zone:	No
Tax Rebate or Abatement:	No
Empowerment Zone (Federal):	No
Urban Coordinating Council Neighborhood:	No
Enterprise Community (Federal):	No
Urban Enterprise Zone:	No
Additional Comments:	Site is under the elevated Bayview Viaduct west of New Jersey Turnpike Exit 14B & Light Rail. CEA delineated horizontally and vertically by actual data. Plume is not expected to migrate off-site.
County_int_FK:	9
Municipality_int_FK:	252
Planning Area Designation:	Planning Area 1
Authorized Representative Email:	Not reported
Authorized Representative Phone:	9999999999
General Comments:	LSRP - KEITH W RYAN (732) 564 - 3915, Another Contact - Linda Lordi New Jersey Turnpike Authority 581 Main Street Woodbridge, NJ 07095

DE996 **ON SIDE OF ROADWAY** **NJ Release** **S105316472**
Target **DOREMUS AVE/FIRMENIC** **N/A**
Property **PORT NEWARK, NJ**

Site 1 of 4 in cluster DE

Actual: **20 ft.**

Focus Map: **8**

NJ Release:

Name:	ON SIDE OF ROADWAY
Address:	DOREMUS AVE/FIRMENIC
City,State,Zip:	PORT NEWARK, NJ
Facility Type:	Commercial
Facility Phone:	Not reported
Incident Date:	06/25/1996
Incident Time:	1422
Trenton Dispatch Log Number:	10140
Case Number:	96-6-25-1425-23
Date Received:	06/25/1996
Nature of Incident:	Other
Operator:	SELL
Incident Type:	Not reported
Incident Location:	Not reported
Location:	Other
Other Location:	Not reported
Contact Name:	Not reported
Caller Name:	REDACTED
Caller Title:	Not reported
Caller Address:	Not reported
Caller City,St,Zip:	Not reported
Caller Telephone:	Not reported
Substance(s):	NONE
Substance Type:	Not reported
Substance Identity:	Known
CAS Number:	Not reported
A310 Letter:	No
TCPA Chemical:	No
Hazrds Material:	No
COMU:	0714
Ref. Code:	001
Amt Released:	NONE
Contained:	Not reported
Release Type:	Not reported
Release VE:	Not reported
Injuries:	No
Public Exposure:	Yes
Facility Evacuation:	No
Police at Scene:	No
Firemen at Scene:	No
Contamination of:	Land
Receiving Water:	Not reported
Status at Spill:	1-55 GAL DRUM FOUND ON SIDE OF ROADWAY,ER-1 WILL HANDLE.
NJ Spill Date:	Not reported
NJ Spill Time:	Not reported
NJ Spill Name:	Not reported
NJ Spill Title:	Not reported
NJ Spill Phone:	Not reported
Other Date:	Not reported
Other Time:	Not reported
Other Name:	Not reported
Other Title:	Not reported

ON SIDE OF ROADWAY (Continued) **S105316472**

Other Telephone:	Not reported
Public Evacuation:	No
Assistance Requested:	No
Wind Direction/Speed:	Not reported
Local Municipality Notified:	Not reported
Local Municipality Name:	Not reported
Local Municipality Title:	Not reported
Local Municipality Telephone:	Not reported
Local Municipality Date:	Not reported
Local Municipality Time:	Not reported
Incident Description:	Abandoned Containers
Incident Name:	CHRIS GIBBONS
Incident Referred To:	DRPSR
Incident Region:	ER1
Incident Telephone:	Office
Incident Date:	06/25/1996
Incident time:	1426
Incident ITM:	T
Comments:	Not reported
Date A310 Letter Printed:	Not reported
Date Local Authority Was Notified:	Not reported
Date Updated:	Not reported
Date Report Faxed to Local Authority:	Not reported
Local Authority Notification Date:	Not reported
Rep Receive Date:	Not reported
Reporter Type:	Not reported
Reporter Name:	Not reported
Reporter Title:	Not reported
Reporter Org:	Not reported
Reporter Address:	Not reported
Reporter City,St,Zip:	Not reported
Reporter County:	Not reported
Incident Status:	Not reported
Incident Category Source:	Not reported
Incident Source Name:	Not reported
Incident Source Address:	Not reported
Incident Source Address 2:	Not reported
Incident Source City,St,Zip:	Not reported
Incident Source County:	Not reported
DEP Requested:	Not reported
Confidential:	Not reported
Notify Type:	Not reported
Road Closed:	Not reported
Direction:	Not reported
Responsible Party:	UnKnown
Responsible Party Name:	Not reported
Responsible Party Contact:	Not reported
Responsible Party Title:	Not reported
Responsible Party Phone:	Not reported
Responsible Party Street:	Not reported
Responsible Party County:	Not reported
Responsible Party City,St,Zip:	Not reported
Memo. Of Understanding:	Not reported
Drill/trng Exercise:	Not reported
Hazardous:	Not reported

DE997 **UNDER DOREMUS AVE BRIDGE** **NJ Release** **S104963847**
Target **1ST LEFT OFF FREMICH WAY** **N/A**
Property **NEWARK, NJ**

Site 2 of 4 in cluster DE

Actual: **20 ft.**

Focus Map: **8**

NJ Release:

Name:	UNDER DOREMUS AVE BRIDGE
Address:	1ST LEFT OFF FREMICH WAY
City,State,Zip:	NEWARK, NJ
Facility Type:	Commercial
Facility Phone:	Not reported
Incident Date:	03/08/2001
Incident Time:	ONGO
Trenton Dispatch Log Number:	75179
Case Number:	01-03-08-1552-02
Date Received:	03/08/2001
Nature of Incident:	Not reported
Operator:	JOYCE
Incident Type:	Not reported
Incident Location:	Not reported
Location:	Other
Other Location:	Not reported
Contact Name:	Not reported
Caller Name:	REDACTED
Caller Title:	Not reported
Caller Address:	Not reported
Caller City,St,Zip:	Not reported
Caller Telephone:	Not reported
Substance(s):	Not reported
Substance Type:	Not reported
Substance Identity:	Not reported
CAS Number:	Not reported
A310 Letter:	False
TCPA Chemical:	Not reported
Hazrds Material:	Not reported
COMU:	0714
Ref. Code:	018
Amt Released:	Not reported
Contained:	Not reported
Release Type:	Not reported
Release VE:	Not reported
Injuries:	No
Public Exposure:	Yes
Facility Evacuation:	No
Police at Scene:	No
Firemen at Scene:	No
Contamination of:	Water
Receiving Water:	PASSAIC RIVER
Status at Spill:	CONTRACTOR DUMPING CONCRETE INTO RIVER. ONGOING AT THIS TIME.
NJ Spill Date:	Not reported
NJ Spill Time:	Not reported
NJ Spill Name:	Not reported
NJ Spill Title:	Not reported
NJ Spill Phone:	Not reported
Other Date:	Not reported
Other Time:	Not reported
Other Name:	Not reported
Other Title:	Not reported

UNDER DOREMUS AVE BRIDGE (Continued) **S104963847**

Other Telephone:	Not reported
Public Evacuation:	No
Assistance Requested:	Yes
Wind Direction/Speed:	0
Local Municipality Notified:	No
Local Municipality Name:	Not reported
Local Municipality Title:	Not reported
Local Municipality Telephone:	Not reported
Local Municipality Date:	Not reported
Local Municipality Time:	Not reported
Incident Description:	Not reported
Incident Name:	Not reported
Incident Referred To:	Not reported
Incident Region:	Not reported
Incident Telephone:	Not reported
Incident Date:	Not reported
Incident time:	Not reported
Incident ITM:	Not reported
Comments: Not reported	
Date A310 Letter Printed:	Not reported
Date Local Authority Was Notified:	Not reported
Date Updated:	Not reported
Date Report Faxed to Local Authority:	Not reported
Local Authority Notification Date:	Not reported
Rep Receive Date:	Not reported
Reporter Type:	Not reported
Reporter Name:	Not reported
Reporter Title:	Not reported
Reporter Org:	Not reported
Reporter Address:	Not reported
Reporter City,St,Zip:	Not reported
Reporter County:	Not reported
Incident Status:	Not reported
Incident Category Source:	Not reported
Incident Source Name:	Not reported
Incident Source Address:	Not reported
Incident Source Address 2:	Not reported
Incident Source City,St,Zip:	Not reported
Incident Source County:	Not reported
DEP Requested:	Not reported
Confidential:	Not reported
Notify Type:	Citizen
Road Closed:	No
Direction:	Not reported
Responsible Party:	Suspected
Responsible Party Name:	WHARTON CONSTRUCTION
Responsible Party Contact:	Not reported
Responsible Party Title:	Not reported
Responsible Party Phone:	Not reported
Responsible Party Street:	Not reported
Responsible Party County:	Not reported
Responsible Party City,St,Zip:	Not reported
Memo. Of Understanding:	No
Drill/trng Exercise:	No
Hazardous:	No

DF998 **BAYVIEW AVENUE DRUMS** **SEMS** **1014202051**
Target **6 BAYVIEW AVENUE** **NJC200400612**
Property **JERSEY CITY, NJ 07305**

Site 1 of 12 in cluster DF

Actual: **48 ft.**

Focus Map: **10**

SEMS:

Site ID:	0206426
EPA ID:	NJC200400612
Name:	BAYVIEW AVENUE DRUMS
Address:	6 BAYVIEW AVENUE
Address 2:	Not reported
City,State,Zip:	JERSEY CITY, NJ 07305-4204
Cong District:	13
FIPS Code:	34017
Latitude:	Not reported
Longitude:	Not reported
FF:	N
NPL:	Not on the NPL
Non NPL Status:	Removal Only Site (No Site Assessment Work Needed)

SEMS Detail:

Region:	02
Site ID:	0206426
EPA ID:	NJC200400612
Site Name:	BAYVIEW AVENUE DRUMS
NPL:	N
FF:	N
OU:	00
Action Code:	RV
Action Name:	RMVL
SEQ:	1
Start Date:	2010-08-31 04:00:00
Finish Date:	10/26/2010 4:00:00 AM
Qual:	S
Current Action Lead:	EPA Perf

DF999 **BAYVIEW AVENUE DRUMS** **FINDS** **1014794687**
Target **6 BAYVIEW AVENUE** **N/A**
Property **JERSEY CITY, NJ 07305**

Site 2 of 12 in cluster DF

Actual: **48 ft.**

Focus Map: **10**

FINDS:

Registry ID: 110042266963

Click Here:

Environmental Interest/Information System:
SUPERFUND (NON-NPL)

Click this hyperlink while viewing on your computer to access additional FINDS: detail in the EDR Site Report.

DF1000 **BAYVIEW AVENUE TRAILER** **FINDS** **1014793688**
Target **5 BAYVIEW AVE** **N/A**
Property **JERSEY CITY, NJ 07305**

Site 3 of 12 in cluster DF

Actual: **48 ft.**

FINDS:
Registry ID: 110042228345

Focus Map: **10**

Click Here:

Environmental Interest/Information System:
NJ-NJEMS (New Jersey - New Jersey Environmental Management System).
The Department of Environmental Protection (NJDEP) manages large databases of environmental information in this integrated system.

Click this hyperlink while viewing on your computer to access additional FINDS: detail in the EDR Site Report.

DF1001 **BAYVIEW AVENUE TRAILER** **NJ NJEMS** **S116206183**
Target **5 BAYVIEW AVE** **NJ SPILLS** **N/A**
Property **JERSEY CITY, NJ 07305**

Site 4 of 12 in cluster DF

Actual: **48 ft.**

NJEMS:

Name:	BAYVIEW AVENUE TRAILER
Address:	5 BAYVIEW AVE
City,State,Zip:	JERSEY CITY, NJ 07305
Site Id:	428365
Municipality:	JERSEY CITY
Municipality Name From Spatial Overlay:	JERSEY CITY
GNIS Civil Code For Municipality:	885264
Municipal Code (NJ-1040):	0906
X Coord:	609410
Y Coord:	681106
Coord System:	NJ STATE PLANE (NAD83) - USFEET
Coord Type:	GIS Parcel Centroid
Coord Orign:	DEP-GIS
State Standard Numeric Code From Spatial Overlay:	0906
Unique Feature Number For Municipality From Spatial Overlay:	3401736000
Eleven Digit Hydrologic Unit Code From Spatial Overlay):	02030104010
Fourteen Digit Hydrologic Unit Code From Spatial Overlay:	02030104010030
Watershed Management Area Number From Spatial Overlay:	07
Watershed Management Area Name From Spatial Overlay:	Arthur Kill
Water Region Code From Spatial Overlay:	2
Water Region Name From Spatial Overlay:	Raritan
Sub Watershed Name From Overlay:	Upper NY Bay / Kill Van Kull (74d07m30s)
Watershed Name From Spatial Overlay:	Newark Bay / Kill Van Kull / Upr NY Bay

NJ SPILL:

Name:	Not reported
Address:	5 BAYVIEW AVE
City,State,Zip:	JERSEY CITY, NJ
Trenton Dispatch Log Number:	364094
Case Number:	10-08-30-1913-18
Notify Type:	Not reported
Date Received:	08/30/2010
Location:	Not reported
Other Location:	Not reported
Incident Date:	08/30/2010

BAYVIEW AVENUE TRAILER (Continued) **S116206183**

Incident Time:	Not reported
A310 Letter:	Not reported
Ref. Code:	Not reported
COMU:	Not reported
CAS Number:	Not reported
Hazardous:	Not reported
Incident Location:	TURNPIKE ENTRANCE
Facility Type:	Residential
Facility Phone:	Not reported
Substance(s):	Not reported
Substance Type:	Not reported
Substance Identity:	Not reported
TCPA Chemical:	Not reported
Hazrds Material:	Not reported
Amnt Released:	Not reported
Release VE:	Not reported
Contained:	Not reported
Release Type:	Not reported
Incident Desc:	Not reported
Status at Spill:	Not reported
NJ Spill Date:	Not reported
NJ Spill Time:	Not reported
NJ Spill Name:	Not reported
NJ Spill Title:	Not reported
NJ Spill Phone:	Not reported
Other Date:	Not reported
Other Time:	Not reported
Other Name:	Not reported
Other Title:	Not reported
Other Phone:	Not reported
Injuries:	No
Public Exposure:	No
Road Closed:	Not reported
Facility Evacuation:	Yes
Receiving Water:	Not reported
Public Evacuation:	No
Police at Scene:	Yes
Firemen at Scene:	Yes
Contamination of:	Not reported
Nature of Incident:	Not reported
Wind Direction/Speed:	Not reported
Assistance Requested:	Not reported
Memo. Of Understanding:	Not reported
Drill/trng Exercise:	Not reported
Operator:	Not reported
Contact Name:	Not reported
Caller Name:	Not reported
Caller Title:	Not reported
Caller Address:	Not reported
Caller City,St,Zip:	Not reported
Caller Phone:	Not reported
Responsible Party:	Not reported
Responsible Party Name:	Not reported
Responsible Party Contact:	Not reported
Responsible Party Title:	Not reported
Responsible Party Telphone:	Not reported
Responsible Party Street:	Not reported

BAYVIEW AVENUE TRAILER (Continued) **S116206183**

Responsible Party Municipality:	Not reported
Responsible Party State:	Not reported
Responsible Party Zip:	Not reported
Responsible City,St,Zip:	Not reported
Responsible Party County:	Not reported
Local Municipality:	Not reported
Local Municipality Name:	Not reported
Local Municipality Title:	Not reported
Local Municipality Phone:	Not reported
Local Municipality Date:	Not reported
Local Municipality Time:	Not reported
Incident Name:	Not reported
Incident Referred To:	Not reported
Incident Region:	Not reported
Incident Phone:	Not reported
Incident Date:	Not reported
Comments: Not reported	
Date A310 Letter Printed:	Not reported
Date Local Authority Was Notified:	Not reported
Date Update:	Not reported
Date Report Faxed to Local Authority:	Not reported
Local Authority Notification Date:	Not reported
Reporter Name:	REDACTED
Reporter Type:	Municipal Rep.
Rep Received Date:	08/30/2010
Reporter Title:	REDACTED
Reporter Orgzn:	REDATED
Reporter Address:	Not reported
Reporter City,St,Zip:	Not reported
Reporter County:	Not reported
Incident Type:	Spill
Incident Status:	Continuous
Incident Source Category:	Other
Incident Source Name:	UNKNOWN
Incident Source Address:	Not reported
Incident Source Address 2:	Not reported
Incident Source City,St,Zip:	NJ
Incident Source County:	Not reported
DEP Requested:	No
Confidential:	Not reported

DG1002 **LEASE WAY AUTO CARRIERS** **NJ SPILLS** **S105324215**
Target Property **318 PORT ST** **N/A**
PORT NEWARK, NJ

Site 1 of 5 in cluster DG

Actual: **15 ft.**
Focus Map: **7**

NJ SPILL:

Name:	LEASE WAY AUTO CARRIERS
Address:	318 PORT ST
City,State,Zip:	PORT NEWARK, NJ
Trenton Dispatch Log Number:	21878
Case Number:	98-03-25-1102-51
Notify Type:	Citizen
Date Received:	03/25/1998
Location:	Facility
Other Location:	Not reported
Incident Date:	03/25/1998

LEASE WAY AUTO CARRIERS (Continued) **S105324215**

Incident Time:	ONGO
A310 Letter:	True
Ref. Code:	001
COMU:	0714
CAS Number:	Not reported
Hazardous:	Not reported
Incident Location:	Not reported
Facility Type:	Commercial
Facility Phone:	Not reported
Substance(s):	Not reported
Substance Type:	Not reported
Substance Identity:	Not reported
TCPA Chemical:	Not reported
Hazrds Material:	Not reported
Amnt Released:	Not reported
Release VE:	Not reported
Contained:	Not reported
Release Type:	Not reported
Incident Desc:	Not reported
Status at Spill:	OIL AND FUEL FILTERS BEING TROWN INTO DUMPSTER WITH OUT BEING DRAINED.
NJ Spill Date:	Not reported
NJ Spill Time:	Not reported
NJ Spill Name:	Not reported
NJ Spill Title:	Not reported
NJ Spill Phone:	Not reported
Other Date:	Not reported
Other Time:	Not reported
Other Name:	Not reported
Other Title:	Not reported
Other Phone:	Not reported
Injuries:	No
Public Exposure:	No
Road Closed:	No
Facility Evacuation:	No
Receiving Water:	Not reported
Public Evacuation:	No
Police at Scene:	No
Firemen at Scene:	No
Contamination of:	Land
Nature of Incident:	Not reported
Wind Direction/Speed:	0
Assistance Requested:	No
Memo. Of Understanding:	No
Drill/trng Exercise:	No
Operator:	JULIE
Contact Name:	Not reported
Caller Name:	REDACTED
Caller Title:	Not reported
Caller Address:	Not reported
Caller City,St,Zip:	Not reported
Caller Phone:	Not reported
Responsible Party:	Known
Responsible Party Name:	LEASEWAY AUTO CARRI
Responsible Party Contact:	Not reported
Responsible Party Title:	Not reported
Responsible Party Telphone:	Not reported
Responsible Party Street:	318 PORT ST

LEASE WAY AUTO CARRIERS (Continued) **S105324215**

Responsible Party Municipality:	PORT NEWARK
Responsible Party State:	NJ
Responsible Party Zip:	Not reported
Responsible City,St,Zip:	PORT NEWARK, NJ
Responsible Party County:	ESSEX
Local Municipality:	No
Local Municipality Name:	Not reported
Local Municipality Title:	Not reported
Local Municipality Phone:	Not reported
Local Municipality Date:	Not reported
Local Municipality Time:	Not reported
Incident Name:	Not reported
Incident Referred To:	Not reported
Incident Region:	Not reported
Incident Phone:	Not reported
Incident Date:	Not reported
Comments: Not reported	
Date A310 Letter Printed:	Not reported
Date Local Authority Was Notified:	Not reported
Date Update:	Not reported
Date Report Faxed to Local Authority:	Not reported
Local Authority Notification Date:	Not reported
Reporter Name:	Not reported
Reporter Type:	Not reported
Rep Received Date:	Not reported
Reporter Title:	Not reported
Reporter Orgzn:	Not reported
Reporter Address:	Not reported
Reporter City,St,Zip:	Not reported
Reporter County:	Not reported
Incident Type:	Not reported
Incident Status:	Not reported
Incident Source Category:	Not reported
Incident Source Name:	Not reported
Incident Source Address:	Not reported
Incident Source Address 2:	Not reported
Incident Source City,St,Zip:	Not reported
Incident Source County:	Not reported
DEP Requested:	Not reported
Confidential:	Not reported

DF1003 **GARFIELD AUTO CENTER** **NJ RGA HWS** **S115259374**
Target **3 BAYVIEW AVE** **N/A**
Property **JERSEY CITY, NJ**

Site 5 of 12 in cluster DF

Actual: **47 ft.**
Focus Map: **10**

RGA HWS:

2012	GARFIELD AUTO CENTER	3 BAYVIEW AVE
2011	GARFIELD AUTO CENTER	3 BAYVIEW AVE
2010	GARFIELD AUTO CENTER	3 BAYVIEW AVE
2009	GARFIELD AUTO CENTER	3 BAYVIEW AVE
2008	GARFIELD AUTO CENTER	3 BAYVIEW AVE

DF1004 **FORMER GARFIELD AUTO** **NJ Release** **S102487757**
Target **3 BAYVIEW AVE** **N/A**
Property **JERSEY CITY, NJ**

Site 6 of 12 in cluster DF

Actual: **47 ft.**

Focus Map: **10**

NJ Release:

Name:	FORMER GARFIELD AUTO
Address:	3 BAYVIEW AVE
City,State,Zip:	JERSEY CITY, NJ
Facility Type:	Commercial
Facility Phone:	Not reported
Incident Date:	10/24/1996
Incident Time:	UNK
Trenton Dispatch Log Number:	17220
Case Number:	96-10-24-1634-07
Date Received:	10/24/1996
Nature of Incident:	Facility
Operator:	ROB
Incident Type:	Not reported
Incident Location:	Not reported
Location:	Facility
Other Location:	Not reported
Contact Name:	Not reported
Caller Name:	REDACTED
Caller Title:	Not reported
Caller Address:	Not reported
Caller City,St,Zip:	Not reported
Caller Telephone:	Not reported
Substance(s):	GASOLINE
Substance Type:	Liquid
Substance Identity:	Known
CAS Number:	Not reported
A310 Letter:	Yes
TCPA Chemical:	No
Hazrds Material:	Yes
COMU:	0906
Ref. Code:	101
Amt Released:	UNKNOWN
Contained:	Yes
Release Type:	Terminated
Release VE:	Not reported
Injuries:	No
Public Exposure:	No
Facility Evacuation:	No
Police at Scene:	No
Firemen at Scene:	No
Contamination of:	Land
Receiving Water:	Not reported
Status at Spill:	GASOLINE UST REMOVED LAST MONTH AT FACILITY. SOIL CONTAMINATION FOUND. CLEANUP IN PROGRESS BY CONTRACTOR.
NJ Spill Date:	Not reported
NJ Spill Time:	Not reported
NJ Spill Name:	Not reported
NJ Spill Title:	Not reported
NJ Spill Phone:	Not reported
Other Date:	Not reported
Other Time:	Not reported
Other Name:	Not reported

FORMER GARFIELD AUTO (Continued) **S102487757**

Other Title:	Not reported
Other Telephone:	Not reported
Public Evacuation:	No
Assistance Requested:	No
Wind Direction/Speed:	Not reported
Local Municipality Notified:	Not reported
Local Municipality Name:	JERSEY CITY
Local Municipality Title:	CAPT. DILLON
Local Municipality Telephone:	201-547-4271
Local Municipality Date:	10/24/1996
Local Municipality Time:	1639
Incident Description:	U.S.T.,Soil Contamination
Incident Name:	Not reported
Incident Referred To:	DRPSR
Incident Region:	BFO-CAS
Incident Telephone:	Not reported
Incident Date:	10/24/1996
Incident time:	Not reported
Incident ITM:	B
Comments:	Not reported
Date A310 Letter Printed:	Not reported
Date Local Authority Was Notified:	Not reported
Date Updated:	Not reported
Date Report Faxed to Local Authority:	Not reported
Local Authority Notification Date:	Not reported
Rep Receive Date:	Not reported
Reporter Type:	Not reported
Reporter Name:	Not reported
Reporter Title:	Not reported
Reporter Org:	Not reported
Reporter Address:	Not reported
Reporter City,St,Zip:	Not reported
Reporter County:	Not reported
Incident Status:	Not reported
Incident Category Source:	Not reported
Incident Source Name:	Not reported
Incident Source Address:	Not reported
Incident Source Address 2:	Not reported
Incident Source City,St,Zip:	Not reported
Incident Source County:	Not reported
DEP Requested:	Not reported
Confidential:	Not reported
Notify Type:	Not reported
Road Closed:	Not reported
Direction:	Not reported
Responsible Party:	Known
Responsible Party Name:	Not reported
Responsible Party Contact:	ULRICK PRUDENT
Responsible Party Title:	Not reported
Responsible Party Phone:	201-333-9309
Responsible Party Street:	643 GARFIELD AVE
Responsible Party County:	HUDSON
Responsible Party City,St,Zip:	JERSEY CITY, NJ
Memo. Of Understanding:	Not reported
Drill/trng Exercise:	Not reported
Hazardous:	Not reported

DF1005 GARFIELD AUTO CENTER **NJ VCP 1007047065**
Target 3 BAYVIEW AVE **FINDS N/A**
Property JERSEY CITY, NJ 07303

Site 7 of 12 in cluster DF

Actual: 47 ft.

Focus Map: 10

VCP:

Incident Number:	02-11-27-0157-02
MOA Execution Date:	12/10/2002
Type Of Vcp File:	HISTORICAL
Pi Number:	Not reported
Case Type(Case Type):	Not reported
Case Contact: Department	Not reported
Case Contact Name:	Not reported
Case Contact: Organization	Not reported
Case Contact: Address: Line1	Not reported
Case Contact: Address: Line2	Not reported
Case Contact: Address: Line3	Not reported
Case Contact City,St,Zip:	Not reported

FINDS:
Registry ID: 110015217228

Click Here:

Environmental Interest/Information System:
NJ-NJEMS (New Jersey - New Jersey Environmental Management System). The Department of Environmental Protection (NJDEP) manages large databases of environmental information in this integrated system.

Click this hyperlink while viewing on your computer to access additional FINDS: detail in the EDR Site Report.

DF1006 GARFIELD AUTO CENTER **NJ UST U003106799**
Target 3 BAYVIEW AVE **N/A**
Property JERSEY CITY, NJ 07002

Site 8 of 12 in cluster DF

Actual: 47 ft.

Focus Map: 10

UST:
Facility ID: 031400

Contact:

Owner Name:	Not Identified Not Identified
Organization:	ULRICK PRUDENT
Contact Type(UST Reg):	Facility Operator
Contact Address (UST Reg):	Not reported
Contact Address 2 (UST Reg):	Not reported
Conact City,St,Zip (UST Reg):	Not reported
Owner Name:	ULRICK PRUDENT
Organization:	ULRICK PRUDENT
Contact Type(UST Reg):	Tank Owner
Contact Address (UST Reg):	643 GARFIELD AVE
Contact Address 2 (UST Reg):	Not reported
Conact City,St,Zip (UST Reg):	Jersey City, NJ 07303

Tanks:
Tank Id: TANK-1

GARFIELD AUTO CENTER (Continued) **U003106799**

Tank Number:	E001
Tank Status:	**Removed**
Tank Status Date:	07/15/1996
Install Date:	01/01/1944
Tank Contents:	Unleaded Gasoline
Tank Size:	2000
Tank Compliance:	No
Overfill:	No
Compliance Monitoring?:	No
Overfill Protection:	No
Spill Containment:	No
Tank Wellhead Protection:	Not reported
Tank/Pipe Construction Type:	Tank Bare steel
Tank/Pipe Construction Type:	Pipe Bare steel
Tank/Pipe Monitor:	Pipe None
Tank/Pipe Monitor:	Tank None

Tank Id:	TANK-2
Tank Number:	E002
Tank Status:	**Removed**
Tank Status Date:	07/15/1996
Install Date:	01/01/1944
Tank Contents:	Unleaded Gasoline
Tank Size:	2000
Tank Compliance:	No
Overfill:	No
Compliance Monitoring?:	No
Overfill Protection:	No
Spill Containment:	No
Tank Wellhead Protection:	Not reported
Tank/Pipe Construction Type:	Tank Bare steel
Tank/Pipe Construction Type:	Pipe Bare steel
Tank/Pipe Monitor:	Pipe None
Tank/Pipe Monitor:	Tank None

DF1007 **GARFIELD AUTO CENTER** **NJ SHWS** **S104392586**
Target **3 BAYVIEW AVE** **NJ HIST LUST** **N/A**
Property **JERSEY CITY, NJ 07303** **NJ NJEMS**

Site 9 of 12 in cluster DF

Actual:
47 ft.

Focus Map:
10

SHWS:

Name:	GARFIELD AUTO CENTER
Address:	3 BAYVIEW AVE
City,State,Zip:	JERSEY CITY, NJ
Site ID:	56591
Status:	Closed
Home Owner:	No
PI Number:	031400

Detail As Of April 2012:

X Coord Site:	Not reported
X Coord PI:	Not reported
Y Coord Site:	Not reported
Y Coord PI:	Not reported

GARFIELD AUTO CENTER (Continued) **S104392586**

LUST HIST:

Case ID:	96-10-24-1634-07
Lead Program Assigned:	Bureau of Underground Storage Tanks
Facility Status:	**Site Issued Letter of No Further Action for Area(s) Of Concern**
UST ID:	0314002
TMS Number:	C96-0540
Remedial Level:	Site has 1 area of concern with 1 media of concern.
Case Manager:	Linda Fisher
Facility Phone:	(609) 633-1473
No Further Action:	1/25/2002 0:00:00
RAW Approved:	Not reported
CEA:	Not reported
Date CEA Lifted:	Not reported
Dead Notice:	Not reported

NJEMS:

Name:	GARFIELD AUTO CENTER
Address:	3 BAYVIEW AVE
City,State,Zip:	JERSEY CITY, NJ 07303
Site Id:	56591
Municipality:	JERSEY CITY
Municipality Name From Spatial Overlay:	JERSEY CITY
GNIS Civil Code For Municipality:	885264
Municipal Code (NJ-1040):	0906
X Coord:	609444
Y Coord:	681139
Coord System:	NJ STATE PLANE (NAD83) - USFEET
Coord Type:	GPS
Coord Orign:	DEP-GIS
State Standard Numeric Code From Spatial Overlay:	0906
Unique Feature Number For Municipality From Spatial Overlay:	3401736000
Eleven Digit Hydrologic Unit Code From Spatial Overlay):	02030104010
Fourteen Digit Hydrologic Unit Code From Spatial Overlay:	02030104010030
Watershed Management Area Number From Spatial Overlay:	07
Watershed Management Area Name From Spatial Overlay:	Arthur Kill
Water Region Code From Spatial Overlay:	2
Water Region Name From Spatial Overlay:	Raritan
Sub Watershed Name From Overlay:	Upper NY Bay / Kill Van Kull (74d07m30s)
Watershed Name From Spatial Overlay:	Newark Bay / Kill Van Kull / Upr NY Bay

---

DF1008 **USEPA REGION 2 BAYVIEW AVENUE DRUM SITE** **NJ NJEMS** **S123376054**
Target Property **BAYVIEW AVE & GARFIELD AVE** **N/A**
JERSEY CITY, NJ 07305

Site 10 of 12 in cluster DF

Actual: 45 ft.
Focus Map: 10

NJEMS:

Name:	USEPA REGION 2 BAYVIEW AVENUE DRUM SITE
Address:	BAYVIEW AVE & GARFIELD AVE
City,State,Zip:	JERSEY CITY, NJ 07305
Site Id:	433326
Municipality:	JERSEY CITY
Municipality Name From Spatial Overlay:	JERSEY CITY
GNIS Civil Code For Municipality:	885264
Municipal Code (NJ-1040):	0906
X Coord:	609508
Y Coord:	681100

USEPA REGION 2 BAYVIEW AVENUE DRUM SITE (Continued) **S123376054**

Coord System:	NJ STATE PLANE (NAD83) - USFEET
Coord Type:	Approx. Addr. Match
Coord Orign:	DEP-GIS
State Standard Numeric Code From Spatial Overlay:	0906
Unique Feature Number For Municipality From Spatial Overlay:	3401736000
Eleven Digit Hydrologic Unit Code From Spatial Overlay):	02030104010
Fourteen Digit Hydrologic Unit Code From Spatial Overlay:	02030104010030
Watershed Management Area Number From Spatial Overlay:	07
Watershed Management Area Name From Spatial Overlay:	Arthur Kill
Water Region Code From Spatial Overlay:	2
Water Region Name From Spatial Overlay:	Raritan
Sub Watershed Name From Overlay:	Upper NY Bay / Kill Van Kull (74d07m30s)
Watershed Name From Spatial Overlay:	Newark Bay / Kill Van Kull / Upr NY Bay

---

DF1009 **USEPA REG 2** **RCRA NonGen / NLR** **1014394733**
Target **BAYVIEW AVE & GARFIELD AVE** **NJ MANIFEST** **NJP000966804**
Property **JERSEY CITY, NJ 07305**

Site 11 of 12 in cluster DF

Actual: **45 ft.**
Focus Map: **10**

RCRA NonGen / NLR:

Date Form Received by Agency:		2010-12-03 00:00:00.0
Handler Name:	USEPA REG 2	
Handler Address:		BAYVIEW AVE & GARFIELD AVE
Handler City,State,Zip:		JERSEY CITY, NJ 07305
EPA ID:		NJP000966804
Contact Name:		JEFF M BECHTEL
Contact Address:		WOODBRIDGE AVE BLDG 209 MS 211
Contact City,State,Zip:		EDISON, NJ 08837
Contact Telephone:		732-906-6807
Contact Fax:		732-321-4425
Contact Email:		Not reported
Contact Title:		RESPONSE & PREVENTION BRACH
EPA Region:		02
Land Type:		Not reported
Federal Waste Generator Description:		Not a generator, verified
Non-Notifier:		Not reported
Biennial Report Cycle:		Not reported
Accessibility:		Not reported
Active Site Indicator:		Not reported
State District Owner:		Not reported
State District:		Not reported
Mailing Address:		WOODBRIDGE AVE BLDG 209 MS 211
Mailing City,State,Zip:		EDISON, NJ 08837
Owner Name:		Not reported
Owner Type:		Not reported
Operator Name:		Not reported
Operator Type:		Not reported
Short-Term Generator Activity:		Yes
Importer Activity:		No
Mixed Waste Generator:		No
Transporter Activity:		No
Transfer Facility Activity:		No
Recycler Activity with Storage:		No
Small Quantity On-Site Burner Exemption:		No
Smelting Melting and Refining Furnace Exemption:		No
Underground Injection Control:		No
Off-Site Waste Receipt:		No

USEPA REG 2 (Continued) **1014394733**

Universal Waste Indicator:	No
Universal Waste Destination Facility:	No
Federal Universal Waste:	No
Active Site Fed-Reg Treatment Storage and Disposal Facility:	Not reported
Active Site Converter Treatment storage and Disposal Facility:	Not reported
Active Site State-Reg Treatment Storage and Disposal Facility:	Not reported
Active Site State-Reg Handler:	---
Federal Facility Indicator:	Not reported
Hazardous Secondary Material Indicator:	NN
Sub-Part K Indicator:	Not reported
Commercial TSD Indicator:	No
Treatment Storage and Disposal Type:	Not reported
2018 GPRA Permit Baseline:	Not on the Baseline
2018 GPRA Renewals Baseline:	Not on the Baseline
Permit Renewals Workload Universe:	Not reported
Permit Workload Universe:	Not reported
Permit Progress Universe:	Not reported
Post-Closure Workload Universe:	Not reported
Closure Workload Universe:	Not reported
202 GPRA Corrective Action Baseline:	No
Corrective Action Workload Universe:	No
Subject to Corrective Action Universe:	No
Non-TSDFs Where RCRA CA has Been Imposed Universe:	No
TSDFs Potentially Subject to CA Under 3004 (u)/(v) Universe:	No
TSDFs Only Subject to CA under Discretionary Auth Universe:	No
Corrective Action Priority Ranking:	No NCAPS ranking
Environmental Control Indicator:	No
Institutional Control Indicator:	No
Human Exposure Controls Indicator:	N/A
Groundwater Controls Indicator:	N/A
Operating TSDF Universe:	Not reported
Full Enforcement Universe:	Not reported
Significant Non-Complier Universe:	No
Unaddressed Significant Non-Complier Universe:	No
Addressed Significant Non-Complier Universe:	No
Significant Non-Complier With a Compliance Schedule Universe:	No
Financial Assurance Required:	Not reported
Handler Date of Last Change:	2014-08-04 00:00:00.0
Recognized Trader-Importer:	No
Recognized Trader-Exporter:	No
Importer of Spent Lead Acid Batteries:	No
Exporter of Spent Lead Acid Batteries:	No
Recycler Activity Without Storage:	Not reported
Manifest Broker:	Not reported
Sub-Part P Indicator:	Not reported

Hazardous Waste Summary:

Waste Code:	D001
Waste Description:	IGNITABLE WASTE

Historic Generators:

Receive Date:	2010-12-03 00:00:00.0
Handler Name: USEPA REG 2	
Federal Waste Generator Description:	Not a generator, verified
State District Owner:	Not reported

USEPA REG 2 (Continued) **1014394733**

Large Quantity Handler of Universal Waste:	No
Recognized Trader Importer:	No
Recognized Trader Exporter:	No
Spent Lead Acid Battery Importer:	No
Spent Lead Acid Battery Exporter:	No
Current Record:	Yes
Non Storage Recycler Activity:	Not reported
Electronic Manifest Broker:	Not reported

List of NAICS Codes and Descriptions:
NAICS Codes: No NAICS Codes Found

Facility Has Received Notices of Violations:
Violations: No Violations Found

Evaluation Action Summary:
Evaluations: No Evaluations Found

NJ MANIFEST:

EPA Id:	NJP000966804
Mail Address:	WOODBRIDGE AVE BLDG 209 MS 211
Mail City/State/Zip:	EDISON, NJ 08837
Facility Phone:	Not reported
Emergency Phone:	Not reported
Contact:	JEFF M BECHTEL
Comments:	Not reported
SIC Code:	Not reported
County:	NJ017
Municipal:	Not reported
Previous EPA Id:	Not reported
Gen Flag:	Not reported
Trans Flag:	Not reported
TSDF Flag:	Not reported
Name Change:	Not reported
Date Change:	Not reported

Manifest:

Manifest Number:	006367229JJK
EPA ID:	NJP000966804
Date Shipped:	10/18/2010
TSDF EPA ID:	NJD991291105
Transporter EPA ID:	NJD980772768
Transporter 2 EPA ID:	Not reported
Transporter 3 EPA ID:	Not reported
Transporter 4 EPA ID:	Not reported
Transporter 5 EPA ID:	Not reported
Transporter 6 EPA ID:	Not reported
Transporter 7 EPA ID:	Not reported
Transporter 8 EPA ID:	Not reported
Transporter 9 EPA ID:	Not reported
Transporter 10 EPA ID:	Not reported
Date Trans1 Transported Waste:	10/18/2010
Date Trans2 Transported Waste:	Not reported
Date Trans3 Transported Waste:	Not reported
Date Trans4 Transported Waste:	Not reported

USEPA REG 2 (Continued) **1014394733**

Date Trans5 Transported Waste:	Not reported
Date Trans6 Transported Waste:	Not reported
Date Trans7 Transported Waste:	Not reported
Date Trans8 Transported Waste:	Not reported
Date Trans9 Transported Waste:	Not reported
Date Trans10 Transported Waste:	Not reported
Date TSDF Received Waste:	10/19/2010
TSDF EPA Facility Name:	Not reported
QTY Units:	Not reported
Transporter SEQ ID:	Not reported
Transporter-1 Date:	Not reported
Waste SEQ ID:	Not reported
Waste Type Code 2:	Not reported
Waste Type Code 3:	Not reported
Waste Type Code 4:	Not reported
Waste Type Code 5:	Not reported
Waste Type Code 6:	Not reported
Date Accepted:	Not reported
Manifest Discrepancy Type:	Not reported
Data Entry Number:	Not reported
Was Load Rejected:	EDISON, NJ 08837
Reason Load Was Rejected:	Not reported

Waste:

Manifest Year:	Not reported
Waste Code:	U154
Hand Code:	H061
Quantity:	700 P
Manifest Year:	Not reported
Waste Code:	D002
Hand Code:	H061
Quantity:	10 P
Manifest Year:	Not reported
Waste Code:	D001
Hand Code:	H061
Quantity:	100 P
Manifest Year:	Not reported
Waste Code:	U220
Hand Code:	H061
Quantity:	50 P
Manifest Year:	Not reported
Waste Code:	D001
Hand Code:	H061
Quantity:	700 P
Manifest Year:	Not reported
Waste Code:	U019
Hand Code:	H061
Quantity:	150 P
Manifest Year:	Not reported
Waste Code:	D001
Hand Code:	H061
Quantity:	300 P

USEPA REG 2 (Continued) **1014394733**

Manifest Year: Not reported
Waste Code: D001
Hand Code: H061
Quantity: 150 P

Manifest Year: Not reported
Waste Code: U056
Hand Code: H061
Quantity: 250 P

Manifest Year: Not reported
Waste Code: U154
Hand Code: H061
Quantity: 200 P

Manifest Year: Not reported
Waste Code: D001
Hand Code: H061
Quantity: 800 P

Manifest Year: Not reported
Waste Code: D001
Hand Code: H061
Quantity: 200 P

Manifest Number: 006367230JJK
EPA ID: NJP000966804
Date Shipped: 10/18/2010
TSDF EPA ID: NJD002200046
Transporter EPA ID: NJD054126164
Transporter 2 EPA ID: Not reported
Transporter 3 EPA ID: Not reported
Transporter 4 EPA ID: Not reported
Transporter 5 EPA ID: Not reported
Transporter 6 EPA ID: Not reported
Transporter 7 EPA ID: Not reported
Transporter 8 EPA ID: Not reported
Transporter 9 EPA ID: Not reported
Transporter 10 EPA ID: Not reported
Date Trans1 Transported Waste: 10/18/2010
Date Trans2 Transported Waste: Not reported
Date Trans3 Transported Waste: Not reported
Date Trans4 Transported Waste: Not reported
Date Trans5 Transported Waste: Not reported
Date Trans6 Transported Waste: Not reported
Date Trans7 Transported Waste: Not reported
Date Trans8 Transported Waste: Not reported
Date Trans9 Transported Waste: Not reported
Date Trans10 Transported Waste: Not reported
Date TSDF Received Waste: 10/18/2010
TSDF EPA Facility Name: Not reported
QTY Units: Not reported
Transporter SEQ ID: Not reported
Transporter-1 Date: Not reported
Waste SEQ ID: Not reported
Waste Type Code 2: Not reported

USEPA REG 2 (Continued) **1014394733**

Waste Type Code 3:	Not reported
Waste Type Code 4:	Not reported
Waste Type Code 5:	Not reported
Waste Type Code 6:	Not reported
Date Accepted:	Not reported
Manifest Discrepancy Type:	Not reported
Data Entry Number:	Not reported
Was Load Rejected:	EDISON, NJ 08837
Reason Load Was Rejected:	Not reported

Waste:

Manifest Year:	Not reported
Waste Code:	U077
Hand Code:	H141
Quantity:	200 P
Manifest Year:	Not reported
Waste Code:	D001
Hand Code:	H061
Quantity:	150 P
Manifest Year:	Not reported
Waste Code:	U404
Hand Code:	H111
Quantity:	200 P
Manifest Year:	Not reported
Waste Code:	U003
Hand Code:	H061
Quantity:	200 P
Manifest Year:	Not reported
Waste Code:	U117
Hand Code:	H061
Quantity:	150 P

DF1010 **USEPA REGION 2 BAYVIEW AVENUE DRUM SITE** **FINDS** **1014798981**
Target **BAYVIEW AVE & GARFIELD AVE** **ECHO** **N/A**
Property **JERSEY CITY, NJ 07305**

Site 12 of 12 in cluster DF

Actual: **45 ft.**

FINDS:
Registry ID: 110042314055

Focus Map: **10**

Click Here:

Environmental Interest/Information System:
NJ-NJEMS (New Jersey - New Jersey Environmental Management System). The Department of Environmental Protection (NJDEP) manages large databases of environmental information in this integrated system. RCRAInfo is a national information system that supports the Resource Conservation and Recovery Act (RCRA) program through the tracking of events and activities related to facilities that generate, transport, and treat, store, or dispose of hazardous waste. RCRAInfo allows RCRA program staff to track the notification, permit, compliance, and

USEPA REGION 2 BAYVIEW AVENUE DRUM SITE (Continued) **1014798981**

corrective action activities required under RCRA.

Click this hyperlink while viewing on your computer to access additional FINDS: detail in the EDR Site Report.

ECHO:

Envid:	1014798981
Registry ID:	110042314055
DFR URL:	http://echo.epa.gov/detailed-facility-report?fid=110042314055
Name:	USEPA REGION 2 BAYVIEW AVENUE DRUM SITE
Address:	BAYVIEW AVE & GARFIELD AVE
City,State,Zip:	JERSEY CITY, NJ 07305

DG1011 **PORT AUTHORITY-PORT NEWARK SIGN SHOP** **RCRA-SQG** **1000393169**
Target **255 PORT ST** **NY MANIFEST** **NJD980765556**
Property **NEWARK, NJ 07114** **NJ MANIFEST**

Site 2 of 5 in cluster DG

Actual: **16 ft.**

Focus Map: **7**

RCRA-SQG:

Date Form Received by Agency:	2007-01-01 00:00:00.0
Handler Name:	PORT AUTHORITY-PORT NEWARK SIGN SHOP
Handler Address:	255 PORT ST
Handler City,State,Zip:	NEWARK, NJ 07114
EPA ID:	NJD980765556
Contact Name:	MICHAEL MORONEY
Contact Address:	255 PORT ST
Contact City,State,Zip:	NEWARK, NJ 07114
Contact Telephone:	973-589-7870
Contact Fax:	Not reported
Contact Email:	MMORONEY@PANYNJ.GOV
Contact Title:	Not reported
EPA Region:	02
Land Type:	Other
Federal Waste Generator Description:	Small Quantity Generator
Non-Notifier:	Not reported
Biennial Report Cycle:	Not reported
Accessibility:	Not reported
Active Site Indicator:	Handler Activities
State District Owner:	NJ
State District:	NORTHERN
Mailing Address:	255 PORT ST
Mailing City,State,Zip:	NEWARK, NJ 07114
Owner Name:	OWNERNAME
Owner Type:	Private
Operator Name:	NO NAME FOUND
Operator Type:	Other
Short-Term Generator Activity:	No
Importer Activity:	No
Mixed Waste Generator:	No
Transporter Activity:	No
Transfer Facility Activity:	No
Recycler Activity with Storage:	No
Small Quantity On-Site Burner Exemption:	No
Smelting Melting and Refining Furnace Exemption:	No
Underground Injection Control:	No
Off-Site Waste Receipt:	No
Universal Waste Indicator:	No

PORT AUTHORITY-PORT NEWARK SIGN SHOP (Continued) **1000393169**

Universal Waste Destination Facility:	No
Federal Universal Waste:	No
Active Site Fed-Reg Treatment Storage and Disposal Facility:	Not reported
Active Site Converter Treatment storage and Disposal Facility:	Not reported
Active Site State-Reg Treatment Storage and Disposal Facility:	Not reported
Active Site State-Reg Handler:	---
Federal Facility Indicator:	Not reported
Hazardous Secondary Material Indicator:	NN
Sub-Part K Indicator:	Not reported
Commercial TSD Indicator:	No
Treatment Storage and Disposal Type:	Not reported
2018 GPRA Permit Baseline:	Not on the Baseline
2018 GPRA Renewals Baseline:	Not on the Baseline
Permit Renewals Workload Universe:	Not reported
Permit Workload Universe:	Not reported
Permit Progress Universe:	Not reported
Post-Closure Workload Universe:	Not reported
Closure Workload Universe:	Not reported
202 GPRA Corrective Action Baseline:	No
Corrective Action Workload Universe:	No
Subject to Corrective Action Universe:	No
Non-TSDFs Where RCRA CA has Been Imposed Universe:	No
TSDFs Potentially Subject to CA Under 3004 (u)/(v) Universe:	No
TSDFs Only Subject to CA under Discretionary Auth Universe:	No
Corrective Action Priority Ranking:	No NCAPS ranking
Environmental Control Indicator:	No
Institutional Control Indicator:	No
Human Exposure Controls Indicator:	N/A
Groundwater Controls Indicator:	N/A
Operating TSDF Universe:	Not reported
Full Enforcement Universe:	Not reported
Significant Non-Complier Universe:	No
Unaddressed Significant Non-Complier Universe:	No
Addressed Significant Non-Complier Universe:	No
Significant Non-Complier With a Compliance Schedule Universe:	No
Financial Assurance Required:	Not reported
Handler Date of Last Change:	2008-06-26 00:00:00.0
Recognized Trader-Importer:	No
Recognized Trader-Exporter:	No
Importer of Spent Lead Acid Batteries:	No
Exporter of Spent Lead Acid Batteries:	No
Recycler Activity Without Storage:	Not reported
Manifest Broker:	Not reported
Sub-Part P Indicator:	Not reported

Biennial: List of Years
Year: 2003

Click Here for Biennial Reporting System Data:
Year: 2001

Click Here for Biennial Reporting System Data:

Hazardous Waste Summary:
Waste Code: D001
Waste Description: IGNITABLE WASTE

PORT AUTHORITY-PORT NEWARK SIGN SHOP (Continued) **1000393169**

Waste Code: D002
Waste Description: CORROSIVE WASTE

Waste Code: D008
Waste Description: LEAD

Waste Code: D018
Waste Description: BENZENE

Waste Code: D019
Waste Description: CARBON TETRACHLORIDE

Waste Code: D028
Waste Description: 1,2-DICHLOROETHANE

Waste Code: D035
Waste Description: METHYL ETHYL KETONE

Waste Code: D040
Waste Description: TRICHLORETHYLENE

Waste Code: D043
Waste Description: VINYL CHLORIDE

Waste Code: F017
Waste Description: Not Defined

Waste Code: K078
Waste Description: Not Defined

Waste Code: K079
Waste Description: Not Defined

Handler - Owner Operator:
Owner/Operator Indicator: Owner
Owner/Operator Name: OWNERNAME
Legal Status: Private
Date Became Current: Not reported
Date Ended Current: Not reported
Owner/Operator Address: NOT REQUIRED
Owner/Operator City,State,Zip: NOT REQUIRED, WY 99999
Owner/Operator Telephone: 212-555-1212
Owner/Operator Telephone Ext: Not reported
Owner/Operator Fax: Not reported
Owner/Operator Email: Not reported

Owner/Operator Indicator: Owner
Owner/Operator Name: OWNERNAME
Legal Status: Private
Date Became Current: Not reported
Date Ended Current: Not reported
Owner/Operator Address: NOT REQUIRED
Owner/Operator City,State,Zip: NOT REQUIRED, WY 99999
Owner/Operator Telephone: 212-555-1212
Owner/Operator Telephone Ext: Not reported
Owner/Operator Fax: Not reported
Owner/Operator Email: Not reported

PORT AUTHORITY-PORT NEWARK SIGN SHOP (Continued) **1000393169**

Owner/Operator Indicator: Operator
Owner/Operator Name: THE PORT AUTHORITY OF NY & NJ
Legal Status: Other
Date Became Current: 1991-01-01 00:00:00.
Date Ended Current: Not reported
Owner/Operator Address: Not reported
Owner/Operator City,State,Zip: Not reported
Owner/Operator Telephone: Not reported
Owner/Operator Telephone Ext: Not reported
Owner/Operator Fax: Not reported
Owner/Operator Email: Not reported

Owner/Operator Indicator: Owner
Owner/Operator Name: THE PORT AUTHORITY OF NY & NJ
Legal Status: Other
Date Became Current: 1991-01-01 00:00:00.
Date Ended Current: Not reported
Owner/Operator Address: 255 PORT ST
Owner/Operator City,State,Zip: NEWARK, NJ 07114
Owner/Operator Telephone: Not reported
Owner/Operator Telephone Ext: Not reported
Owner/Operator Fax: Not reported
Owner/Operator Email: Not reported

Owner/Operator Indicator: Operator
Owner/Operator Name: NO NAME FOUND
Legal Status: Other
Date Became Current: 1991-01-01 00:00:00.
Date Ended Current: Not reported
Owner/Operator Address: Not reported
Owner/Operator City,State,Zip: Not reported
Owner/Operator Telephone: Not reported
Owner/Operator Telephone Ext: Not reported
Owner/Operator Fax: Not reported
Owner/Operator Email: Not reported

Historic Generators:
Receive Date: 2006-01-01 00:00:00.0
Handler Name: PORT AUTHORITY-PORT NEWARK SIGN SHOP
Federal Waste Generator Description: Small Quantity Generator
State District Owner: NJ
Large Quantity Handler of Universal Waste: No
Recognized Trader Importer: No
Recognized Trader Exporter: No
Spent Lead Acid Battery Importer: No
Spent Lead Acid Battery Exporter: No
Current Record: No
Non Storage Recycler Activity: Not reported
Electronic Manifest Broker: Not reported

Receive Date: 2007-01-01 00:00:00.0
Handler Name: PORT AUTHORITY-PORT NEWARK SIGN SHOP
Federal Waste Generator Description: Small Quantity Generator
State District Owner: NJ
Large Quantity Handler of Universal Waste: No
Recognized Trader Importer: No
Recognized Trader Exporter: No

PORT AUTHORITY-PORT NEWARK SIGN SHOP (Continued) **1000393169**

Spent Lead Acid Battery Importer: No
Spent Lead Acid Battery Exporter: No
Current Record: Yes
Non Storage Recycler Activity: Not reported
Electronic Manifest Broker: Not reported

Receive Date: 1984-01-05 00:00:00.0
Handler Name: PORT NEWARK CENTRAL SIGN SHOP
Federal Waste Generator Description: Large Quantity Generator
State District Owner: NJ
Large Quantity Handler of Universal Waste: No
Recognized Trader Importer: No
Recognized Trader Exporter: No
Spent Lead Acid Battery Importer: No
Spent Lead Acid Battery Exporter: No
Current Record: No
Non Storage Recycler Activity: Not reported
Electronic Manifest Broker: Not reported

Receive Date: 1990-07-18 00:00:00.0
Handler Name: PORT AUTHORITY OF NY NJ
Federal Waste Generator Description: Large Quantity Generator
State District Owner: NJ
Large Quantity Handler of Universal Waste: No
Recognized Trader Importer: No
Recognized Trader Exporter: No
Spent Lead Acid Battery Importer: No
Spent Lead Acid Battery Exporter: No
Current Record: No
Non Storage Recycler Activity: Not reported
Electronic Manifest Broker: Not reported

Receive Date: 1992-03-01 00:00:00.0
Handler Name: PORT NEWARK CENTRAL SIGN SHP
Federal Waste Generator Description: Large Quantity Generator
State District Owner: NJ
Large Quantity Handler of Universal Waste: No
Recognized Trader Importer: No
Recognized Trader Exporter: No
Spent Lead Acid Battery Importer: No
Spent Lead Acid Battery Exporter: No
Current Record: No
Non Storage Recycler Activity: Not reported
Electronic Manifest Broker: Not reported

Receive Date: 1998-02-24 00:00:00.0
Handler Name: PORT AUTHORITY-PORT NEWARK SIGN SHOP
Federal Waste Generator Description: Large Quantity Generator
State District Owner: NJ
Large Quantity Handler of Universal Waste: No
Recognized Trader Importer: No
Recognized Trader Exporter: No
Spent Lead Acid Battery Importer: No
Spent Lead Acid Battery Exporter: No
Current Record: No
Non Storage Recycler Activity: Not reported
Electronic Manifest Broker: Not reported

PORT AUTHORITY-PORT NEWARK SIGN SHOP (Continued) **1000393169**

Receive Date: 2002-03-03 00:00:00.0
Handler Name: PORT AUTHORITY PORT NEWARK SIGN SHOP
Federal Waste Generator Description: Large Quantity Generator
State District Owner: NJ
Large Quantity Handler of Universal Waste: No
Recognized Trader Importer: No
Recognized Trader Exporter: No
Spent Lead Acid Battery Importer: No
Spent Lead Acid Battery Exporter: No
Current Record: No
Non Storage Recycler Activity: Not reported
Electronic Manifest Broker: Not reported

Receive Date: 2004-03-10 00:00:00.0
Handler Name: PORT AUTHORITY-PORT NEWARK SIGN SHOP
Federal Waste Generator Description: Large Quantity Generator
State District Owner: Not reported
Large Quantity Handler of Universal Waste: No
Recognized Trader Importer: No
Recognized Trader Exporter: No
Spent Lead Acid Battery Importer: No
Spent Lead Acid Battery Exporter: No
Current Record: No
Non Storage Recycler Activity: Not reported
Electronic Manifest Broker: Not reported

List of NAICS Codes and Descriptions:
NAICS Code: 48849
NAICS Description: OTHER SUPPORT ACTIVITIES FOR ROAD TRANSPORTATION

NAICS Code: 56121
NAICS Description: FACILITIES SUPPORT SERVICES

Facility Has Received Notices of Violation:
Found Violation: Yes
Agency Which Determined Violation: State
Violation Short Description: Generators - General
Date Violation was Determined: 1996-05-14 00:00:00.0
Actual Return to Compliance Date: 1996-06-20 00:00:00.0
Return to Compliance Qualifier: Observed
Violation Responsible Agency: State
Scheduled Compliance Date: 1996-06-05 00:00:00.0
Enforcement Identifier: 000
Date of Enforcement Action: 1996-05-14 00:00:00.0
Enforcement Responsible Agency: State
Enforcement Docket Number: Not reported
Enforcement Attorney: NJ
Corrective Action Component: No
Appeal Initiated Date: Not reported
Appeal Resolution Date: Not reported
Disposition Status Date: Not reported
Disposition Status: Not reported
Disposition Status Description: Not reported
Consent/Final Order Sequence Number:Not reported
Consent/Final Order Respondent Name: Not reported
Consent/Final Order Lead Agency: Not reported

PORT AUTHORITY-PORT NEWARK SIGN SHOP (Continued) **1000393169**

Enforcement Type: WRITTEN INFORMAL
Enforcement Responsible Person: NJSS
Enforcement Responsible Sub-Organization: M
SEP Sequence Number: Not reported
SEP Expenditure Amount: Not reported
SEP Scheduled Completion Date: Not reported
SEP Actual Date: Not reported
SEP Defaulted Date: Not reported
SEP Type: Not reported
SEP Type Description: Not reported
Proposed Amount: Not reported
Final Monetary Amount: Not reported
Paid Amount: Not reported
Final Count: Not reported
Final Amount: Not reported

Found Violation: Yes
Agency Which Determined Violation: State
Violation Short Description: Generators - General
Date Violation was Determined: 1996-05-14 00:00:00.0
Actual Return to Compliance Date: 1996-06-20 00:00:00.0
Return to Compliance Qualifier: Observed
Violation Responsible Agency: State
Scheduled Compliance Date: 1996-06-05 00:00:00.0
Enforcement Identifier: 000
Date of Enforcement Action: 1996-05-14 00:00:00.0
Enforcement Responsible Agency: State
Enforcement Docket Number: Not reported
Enforcement Attorney: NJ
Corrective Action Component: No
Appeal Initiated Date: Not reported
Appeal Resolution Date: Not reported
Disposition Status Date: Not reported
Disposition Status: Not reported
Disposition Status Description: Not reported
Consent/Final Order Sequence Number: Not reported
Consent/Final Order Respondent Name: Not reported
Consent/Final Order Lead Agency: Not reported
Enforcement Type: WRITTEN INFORMAL
Enforcement Responsible Person: NJSS
Enforcement Responsible Sub-Organization: M
SEP Sequence Number: Not reported
SEP Expenditure Amount: Not reported
SEP Scheduled Completion Date: Not reported
SEP Actual Date: Not reported
SEP Defaulted Date: Not reported
SEP Type: Not reported
SEP Type Description: Not reported
Proposed Amount: Not reported
Final Monetary Amount: Not reported
Paid Amount: Not reported
Final Count: Not reported
Final Amount: Not reported

Found Violation: No
Agency Which Determined Violation: Not reported
Violation Short Description: Not reported

PORT AUTHORITY-PORT NEWARK SIGN SHOP (Continued) **1000393169**

Date Violation was Determined:	Not reported
Actual Return to Compliance Date:	Not reported
Return to Compliance Qualifier:	Not reported
Violation Responsible Agency:	Not reported
Scheduled Compliance Date:	Not reported
Enforcement Identifier:	Not reported
Date of Enforcement Action:	Not reported
Enforcement Responsible Agency:	Not reported
Enforcement Docket Number:	Not reported
Enforcement Attorney:	Not reported
Corrective Action Component:	Not reported
Appeal Initiated Date:	Not reported
Appeal Resolution Date:	Not reported
Disposition Status Date:	Not reported
Disposition Status:	Not reported
Disposition Status Description:	Not reported
Consent/Final Order Sequence Number:	Not reported
Consent/Final Order Respondent Name:	Not reported
Consent/Final Order Lead Agency:	Not reported
Enforcement Type:	Not reported
Enforcement Responsible Person:	Not reported
Enforcement Responsible Sub-Organization:	Not reported
SEP Sequence Number:	Not reported
SEP Expenditure Amount:	Not reported
SEP Scheduled Completion Date:	Not reported
SEP Actual Date:	Not reported
SEP Defaulted Date:	Not reported
SEP Type:	Not reported
SEP Type Description:	Not reported
Proposed Amount:	Not reported
Final Monetary Amount:	Not reported
Paid Amount:	Not reported
Final Count:	Not reported
Final Amount:	Not reported

Found Violation:	Yes
Agency Which Determined Violation:	State
Violation Short Description:	Generators - General
Date Violation was Determined:	1996-05-14 00:00:00.0
Actual Return to Compliance Date:	1996-06-20 00:00:00.0
Return to Compliance Qualifier:	Observed
Violation Responsible Agency:	State
Scheduled Compliance Date:	1996-06-05 00:00:00.0
Enforcement Identifier:	000
Date of Enforcement Action:	1996-05-14 00:00:00.0
Enforcement Responsible Agency:	State
Enforcement Docket Number:	Not reported
Enforcement Attorney:	NJ
Corrective Action Component:	No
Appeal Initiated Date:	Not reported
Appeal Resolution Date:	Not reported
Disposition Status Date:	Not reported
Disposition Status:	Not reported
Disposition Status Description:	Not reported
Consent/Final Order Sequence Number:	Not reported
Consent/Final Order Respondent Name:	Not reported
Consent/Final Order Lead Agency:	Not reported

PORT AUTHORITY-PORT NEWARK SIGN SHOP (Continued) **1000393169**

Enforcement Type: WRITTEN INFORMAL
Enforcement Responsible Person: NJSS
Enforcement Responsible Sub-Organization: M
SEP Sequence Number: Not reported
SEP Expenditure Amount: Not reported
SEP Scheduled Completion Date: Not reported
SEP Actual Date: Not reported
SEP Defaulted Date: Not reported
SEP Type: Not reported
SEP Type Description: Not reported
Proposed Amount: Not reported
Final Monetary Amount: Not reported
Paid Amount: Not reported
Final Count: Not reported
Final Amount: Not reported

Found Violation: No
Agency Which Determined Violation: Not reported
Violation Short Description: Not reported
Date Violation was Determined: Not reported
Actual Return to Compliance Date: Not reported
Return to Compliance Qualifier: Not reported
Violation Responsible Agency: Not reported
Scheduled Compliance Date: Not reported
Enforcement Identifier: Not reported
Date of Enforcement Action: Not reported
Enforcement Responsible Agency: Not reported
Enforcement Docket Number: Not reported
Enforcement Attorney: Not reported
Corrective Action Component: Not reported
Appeal Initiated Date: Not reported
Appeal Resolution Date: Not reported
Disposition Status Date: Not reported
Disposition Status: Not reported
Disposition Status Description: Not reported
Consent/Final Order Sequence Number: Not reported
Consent/Final Order Respondent Name: Not reported
Consent/Final Order Lead Agency: Not reported
Enforcement Type: Not reported
Enforcement Responsible Person: Not reported
Enforcement Responsible Sub-Organization: Not reported
SEP Sequence Number: Not reported
SEP Expenditure Amount: Not reported
SEP Scheduled Completion Date: Not reported
SEP Actual Date: Not reported
SEP Defaulted Date: Not reported
SEP Type: Not reported
SEP Type Description: Not reported
Proposed Amount: Not reported
Final Monetary Amount: Not reported
Paid Amount: Not reported
Final Count: Not reported
Final Amount: Not reported

Found Violation: No
Agency Which Determined Violation: Not reported
Violation Short Description: Not reported

PORT AUTHORITY-PORT NEWARK SIGN SHOP (Continued) **1000393169**

Date Violation was Determined:	Not reported
Actual Return to Compliance Date:	Not reported
Return to Compliance Qualifier:	Not reported
Violation Responsible Agency:	Not reported
Scheduled Compliance Date:	Not reported
Enforcement Identifier:	Not reported
Date of Enforcement Action:	Not reported
Enforcement Responsible Agency:	Not reported
Enforcement Docket Number:	Not reported
Enforcement Attorney:	Not reported
Corrective Action Component:	Not reported
Appeal Initiated Date:	Not reported
Appeal Resolution Date:	Not reported
Disposition Status Date:	Not reported
Disposition Status:	Not reported
Disposition Status Description:	Not reported
Consent/Final Order Sequence Number:	Not reported
Consent/Final Order Respondent Name:	Not reported
Consent/Final Order Lead Agency:	Not reported
Enforcement Type:	Not reported
Enforcement Responsible Person:	Not reported
Enforcement Responsible Sub-Organization:	Not reported
SEP Sequence Number:	Not reported
SEP Expenditure Amount:	Not reported
SEP Scheduled Completion Date:	Not reported
SEP Actual Date:	Not reported
SEP Defaulted Date:	Not reported
SEP Type:	Not reported
SEP Type Description:	Not reported
Proposed Amount:	Not reported
Final Monetary Amount:	Not reported
Paid Amount:	Not reported
Final Count:	Not reported
Final Amount:	Not reported

Found Violation:	No
Agency Which Determined Violation:	Not reported
Violation Short Description:	Not reported
Date Violation was Determined:	Not reported
Actual Return to Compliance Date:	Not reported
Return to Compliance Qualifier:	Not reported
Violation Responsible Agency:	Not reported
Scheduled Compliance Date:	Not reported
Enforcement Identifier:	Not reported
Date of Enforcement Action:	Not reported
Enforcement Responsible Agency:	Not reported
Enforcement Docket Number:	Not reported
Enforcement Attorney:	Not reported
Corrective Action Component:	Not reported
Appeal Initiated Date:	Not reported
Appeal Resolution Date:	Not reported
Disposition Status Date:	Not reported
Disposition Status:	Not reported
Disposition Status Description:	Not reported
Consent/Final Order Sequence Number:	Not reported
Consent/Final Order Respondent Name:	Not reported
Consent/Final Order Lead Agency:	Not reported

PORT AUTHORITY-PORT NEWARK SIGN SHOP (Continued) **1000393169**

Enforcement Type: Not reported
Enforcement Responsible Person: Not reported
Enforcement Responsible Sub-Organization: Not reported
SEP Sequence Number: Not reported
SEP Expenditure Amount: Not reported
SEP Scheduled Completion Date: Not reported
SEP Actual Date: Not reported
SEP Defaulted Date: Not reported
SEP Type: Not reported
SEP Type Description: Not reported
Proposed Amount: Not reported
Final Monetary Amount: Not reported
Paid Amount: Not reported
Final Count: Not reported
Final Amount: Not reported

Found Violation: Yes
Agency Which Determined Violation: State
Violation Short Description: Generators - General
Date Violation was Determined: 1996-05-14 00:00:00.0
Actual Return to Compliance Date: 1996-06-20 00:00:00.0
Return to Compliance Qualifier: Observed
Violation Responsible Agency: State
Scheduled Compliance Date: 1996-06-05 00:00:00.0
Enforcement Identifier: 000
Date of Enforcement Action: 1996-05-14 00:00:00.0
Enforcement Responsible Agency: State
Enforcement Docket Number: Not reported
Enforcement Attorney: NJ
Corrective Action Component: No
Appeal Initiated Date: Not reported
Appeal Resolution Date: Not reported
Disposition Status Date: Not reported
Disposition Status: Not reported
Disposition Status Description: Not reported
Consent/Final Order Sequence Number: Not reported
Consent/Final Order Respondent Name: Not reported
Consent/Final Order Lead Agency: Not reported
Enforcement Type: WRITTEN INFORMAL
Enforcement Responsible Person: NJSS
Enforcement Responsible Sub-Organization: M
SEP Sequence Number: Not reported
SEP Expenditure Amount: Not reported
SEP Scheduled Completion Date: Not reported
SEP Actual Date: Not reported
SEP Defaulted Date: Not reported
SEP Type: Not reported
SEP Type Description: Not reported
Proposed Amount: Not reported
Final Monetary Amount: Not reported
Paid Amount: Not reported
Final Count: Not reported
Final Amount: Not reported

Evaluation Action Summary:
Evaluation Date: 1996-06-20 00:00:00.0
Evaluation Responsible Agency: State

PORT AUTHORITY-PORT NEWARK SIGN SHOP (Continued) **1000393169**

Found Violation:	Yes
Evaluation Type Description:	NON-FINANCIAL RECORD REVIEW
Evaluation Responsible Person Identifier:	NJSS
Evaluation Responsible Sub-Organization:	M
Actual Return to Compliance Date:	1996-06-20 00:00:00.0
Scheduled Compliance Date:	1996-06-05 00:00:00.0
Date of Request:	Not reported
Date Response Received:	Not reported
Request Agency:	Not reported
Former Citation:	Not reported

Evaluation Date:	1996-06-20 00:00:00.0
Evaluation Responsible Agency:	State
Found Violation:	Yes
Evaluation Type Description:	NON-FINANCIAL RECORD REVIEW
Evaluation Responsible Person Identifier:	NJSS
Evaluation Responsible Sub-Organization:	M
Actual Return to Compliance Date:	1996-06-20 00:00:00.0
Scheduled Compliance Date:	1996-06-05 00:00:00.0
Date of Request:	Not reported
Date Response Received:	Not reported
Request Agency:	Not reported
Former Citation:	Not reported

Evaluation Date:	2004-12-16 00:00:00.0
Evaluation Responsible Agency:	State
Found Violation:	No
Evaluation Type Description:	COMPLIANCE EVALUATION INSPECTION ON-SITE
Evaluation Responsible Person Identifier:	NORJA
Evaluation Responsible Sub-Organization:	N
Actual Return to Compliance Date:	Not reported
Scheduled Compliance Date:	Not reported
Date of Request:	Not reported
Date Response Received:	Not reported
Request Agency:	Not reported
Former Citation:	Not reported

Evaluation Date:	1996-05-13 00:00:00.0
Evaluation Responsible Agency:	State
Found Violation:	Yes
Evaluation Type Description:	COMPLIANCE EVALUATION INSPECTION ON-SITE
Evaluation Responsible Person Identifier:	NJSS
Evaluation Responsible Sub-Organization:	M
Actual Return to Compliance Date:	1996-06-20 00:00:00.0
Scheduled Compliance Date:	1996-06-05 00:00:00.0
Date of Request:	Not reported
Date Response Received:	Not reported
Request Agency:	Not reported
Former Citation:	Not reported

Evaluation Date:	1993-10-24 00:00:00.0
Evaluation Responsible Agency:	EPA Contractor/Grantee
Found Violation:	No
Evaluation Type Description:	COMPLIANCE EVALUATION INSPECTION ON-SITE
Evaluation Responsible Person Identifier:	R2
Evaluation Responsible Sub-Organization:	Not reported
Actual Return to Compliance Date:	Not reported

PORT AUTHORITY-PORT NEWARK SIGN SHOP (Continued) **1000393169**

Scheduled Compliance Date:	Not reported
Date of Request:	Not reported
Date Response Received:	Not reported
Request Agency:	Not reported
Former Citation:	Not reported
Evaluation Date:	2008-04-22 00:00:00.0
Evaluation Responsible Agency:	State
Found Violation:	No
Evaluation Type Description:	COMPLIANCE EVALUATION INSPECTION ON-SITE
Evaluation Responsible Person Identifier:	NOMM
Evaluation Responsible Sub-Organization:	N
Actual Return to Compliance Date:	Not reported
Scheduled Compliance Date:	Not reported
Date of Request:	Not reported
Date Response Received:	Not reported
Request Agency:	Not reported
Former Citation:	Not reported
Evaluation Date:	2001-01-22 00:00:00.0
Evaluation Responsible Agency:	State
Found Violation:	No
Evaluation Type Description:	COMPLIANCE EVALUATION INSPECTION ON-SITE
Evaluation Responsible Person Identifier:	NOJAD
Evaluation Responsible Sub-Organization:	N
Actual Return to Compliance Date:	Not reported
Scheduled Compliance Date:	Not reported
Date of Request:	Not reported
Date Response Received:	Not reported
Request Agency:	Not reported
Former Citation:	Not reported
Evaluation Date:	1996-05-13 00:00:00.0
Evaluation Responsible Agency:	State
Found Violation:	Yes
Evaluation Type Description:	COMPLIANCE EVALUATION INSPECTION ON-SITE
Evaluation Responsible Person Identifier:	NJSS
Evaluation Responsible Sub-Organization:	M
Actual Return to Compliance Date:	1996-06-20 00:00:00.0
Scheduled Compliance Date:	1996-06-05 00:00:00.0
Date of Request:	Not reported
Date Response Received:	Not reported
Request Agency:	Not reported
Former Citation:	Not reported

NY MANIFEST:

Name:	PORT AUTHORITY OF NEW YORK & NEW JERSEY
Address:	255 PORT STREET
City,State,Zip:	NEWARK, NJ 07114-0000
Country:	USA
EPA ID:	NJD980765556
Facility Status:	Not reported
Location Address 1:	CENTRAL SIGN SHOP PORT STREET
Code:	BP
Location Address 2:	Not reported
Total Tanks:	Not reported

PORT AUTHORITY-PORT NEWARK SIGN SHOP (Continued) **1000393169**

Location City:	BLDG 255 NEWARK
Location State:	NJ
Location Zip:	07114
Location Zip 4:	Not reported

NY MANIFEST:

EPAID:	NJD980765556
Mailing Name:	PORT AUTHORITY OF NEW YORK & NEW JERSEY
Mailing Contact:	EDWARD J. WARDELL
Mailing Address 1:	PORT STREET BLDG 255
Mailing Address 2:	Not reported
Mailing City:	NEWARK
Mailing State:	NJ
Mailing Zip:	07114
Mailing Zip 4:	Not reported
Mailing Country:	USA
Mailing Phone:	2016597927

NY MANIFEST:

Document ID:	NYG0135729
Manifest Status:	C
seq:	Not reported
Year:	1997
Trans1 State ID:	11283P
Trans2 State ID:	Not reported
Generator Ship Date:	04/02/1997
Trans1 Recv Date:	04/02/1997
Trans2 Recv Date:	/ /
TSD Site Recv Date:	04/03/1997
Part A Recv Date:	04/28/1997
Part B Recv Date:	04/23/1997
Generator EPA ID:	NJD980765556
Trans1 EPA ID:	NYD980769947
Trans2 EPA ID:	Not reported
TSDF ID 1:	NYD057770109
TSDF ID 2:	Not reported
Manifest Tracking Number:	Not reported
Import Indicator:	Not reported
Export Indicator:	Not reported
Discr Quantity Indicator:	Not reported
Discr Type Indicator:	Not reported
Discr Residue Indicator:	Not reported
Discr Partial Reject Indicator:	Not reported
Discr Full Reject Indicator:	Not reported
Manifest Ref Number:	Not reported
Alt Facility RCRA ID:	Not reported
Alt Facility Sign Date:	Not reported
MGMT Method Type Code:	Not reported
Waste Code:	D001 - NON-LISTED IGNITABLE WASTES
Waste Code:	Not reported
Waste Code:	Not reported
Waste Code:	Not reported
Waste Code:	Not reported
Waste Code:	Not reported
Quantity:	00750
Units:	G - Gallons (liquids only)* (8.3 pounds)
Number of Containers:	015

PORT AUTHORITY-PORT NEWARK SIGN SHOP (Continued) **1000393169**

Container Type:	DM - Metal drums, barrels
Handling Method:	B Incineration, heat recovery, burning.
Specific Gravity:	100

NJ MANIFEST:

EPA Id:	NJD980765556
Mail Address:	255 PORT STREET
Mail City/State/Zip:	NEWARK 07114
Facility Phone:	9735897870
Emergency Phone:	Not reported
Contact:	MICHAEL MORONEY
Comments:	Not reported
SIC Code:	Not reported
County:	07
Municipal:	14
Previous EPA Id:	Not reported
Gen Flag:	X
Trans Flag:	Not reported
TSDF Flag:	Not reported
Name Change:	Not reported
Date Change:	Not reported

Manifest:

Manifest Number:	NJA5029498
EPA ID:	NJD980765556
Date Shipped:	07/07/2004
TSDF EPA ID:	NJD991291105
Transporter EPA ID:	NJD980772768
Transporter 2 EPA ID:	Not reported
Transporter 3 EPA ID:	Not reported
Transporter 4 EPA ID:	Not reported
Transporter 5 EPA ID:	Not reported
Transporter 6 EPA ID:	Not reported
Transporter 7 EPA ID:	Not reported
Transporter 8 EPA ID:	Not reported
Transporter 9 EPA ID:	Not reported
Transporter 10 EPA ID:	Not reported
Date Trans1 Transported Waste:	07/07/2004
Date Trans2 Transported Waste:	Not reported
Date Trans3 Transported Waste:	Not reported
Date Trans4 Transported Waste:	Not reported
Date Trans5 Transported Waste:	Not reported
Date Trans6 Transported Waste:	Not reported
Date Trans7 Transported Waste:	Not reported
Date Trans8 Transported Waste:	Not reported
Date Trans9 Transported Waste:	Not reported
Date Trans10 Transported Waste:	Not reported
Date TSDF Received Waste:	07/07/2004
TSDF EPA Facility Name:	Not reported
QTY Units:	Not reported
Transporter SEQ ID:	Not reported
Transporter-1 Date:	Not reported
Waste SEQ ID:	Not reported
Waste Type Code 2:	Not reported
Waste Type Code 3:	Not reported
Waste Type Code 4:	Not reported

PORT AUTHORITY-PORT NEWARK SIGN SHOP (Continued) **1000393169**

Waste Type Code 5:	Not reported
Waste Type Code 6:	Not reported
Date Accepted:	Not reported
Manifest Discrepancy Type:	Not reported
Data Entry Number:	08050421
Was Load Rejected:	NEWARK 07114
Reason Load Was Rejected:	Not reported
Manifest Number:	NJA5027159
EPA ID:	NJD980765556
Date Shipped:	08/26/2004
TSDF EPA ID:	NJD991291105
Transporter EPA ID:	NJD980772768
Transporter 2 EPA ID:	Not reported
Transporter 3 EPA ID:	Not reported
Transporter 4 EPA ID:	Not reported
Transporter 5 EPA ID:	Not reported
Transporter 6 EPA ID:	Not reported
Transporter 7 EPA ID:	Not reported
Transporter 8 EPA ID:	Not reported
Transporter 9 EPA ID:	Not reported
Transporter 10 EPA ID:	Not reported
Date Trans1 Transported Waste:	08/26/2004
Date Trans2 Transported Waste:	Not reported
Date Trans3 Transported Waste:	Not reported
Date Trans4 Transported Waste:	Not reported
Date Trans5 Transported Waste:	Not reported
Date Trans6 Transported Waste:	Not reported
Date Trans7 Transported Waste:	Not reported
Date Trans8 Transported Waste:	Not reported
Date Trans9 Transported Waste:	Not reported
Date Trans10 Transported Waste:	Not reported
Date TSDF Received Waste:	08/26/2004
TSDF EPA Facility Name:	Not reported
QTY Units:	Not reported
Transporter SEQ ID:	Not reported
Transporter-1 Date:	Not reported
Waste SEQ ID:	Not reported
Waste Type Code 2:	Not reported
Waste Type Code 3:	Not reported
Waste Type Code 4:	Not reported
Waste Type Code 5:	Not reported
Waste Type Code 6:	Not reported
Date Accepted:	Not reported
Manifest Discrepancy Type:	Not reported
Data Entry Number:	09300422
Was Load Rejected:	NEWARK 07114
Reason Load Was Rejected:	Not reported
Manifest Number:	NJA5248722
EPA ID:	NJD980765556
Date Shipped:	06/02/2005
TSDF EPA ID:	NJD991291105
Transporter EPA ID:	NJD980772768
Transporter 2 EPA ID:	Not reported
Transporter 3 EPA ID:	Not reported
Transporter 4 EPA ID:	Not reported

PORT AUTHORITY-PORT NEWARK SIGN SHOP (Continued) **1000393169**

Transporter 5 EPA ID:	Not reported
Transporter 6 EPA ID:	Not reported
Transporter 7 EPA ID:	Not reported
Transporter 8 EPA ID:	Not reported
Transporter 9 EPA ID:	Not reported
Transporter 10 EPA ID:	Not reported
Date Trans1 Transported Waste:	06/02/2005
Date Trans2 Transported Waste:	Not reported
Date Trans3 Transported Waste:	Not reported
Date Trans4 Transported Waste:	Not reported
Date Trans5 Transported Waste:	Not reported
Date Trans6 Transported Waste:	Not reported
Date Trans7 Transported Waste:	Not reported
Date Trans8 Transported Waste:	Not reported
Date Trans9 Transported Waste:	Not reported
Date Trans10 Transported Waste:	Not reported
Date TSDF Received Waste:	06/02/2005
TSDF EPA Facility Name:	Not reported
QTY Units:	Not reported
Transporter SEQ ID:	Not reported
Transporter-1 Date:	Not reported
Waste SEQ ID:	Not reported
Waste Type Code 2:	Not reported
Waste Type Code 3:	Not reported
Waste Type Code 4:	Not reported
Waste Type Code 5:	Not reported
Waste Type Code 6:	Not reported
Date Accepted:	Not reported
Manifest Discrepancy Type:	Not reported
Data Entry Number:	07010521
Was Load Rejected:	NEWARK 07114
Reason Load Was Rejected:	Not reported

DG1012 **PSE&G PORT STREET SUBSTATION** **ECHO** **1024124264**
Target **255 PRT ST** **N/A**
Property **NEWARK CITY, NJ 07114**

Site 3 of 5 in cluster DG

Actual: **16 ft.**

Focus Map: **7**

ECHO:

Envid:	1024124264
Registry ID:	110070216153
DFR URL:	http://echo.epa.gov/detailed-facility-report?fid=110070216153
Name:	PSE&G PORT STREET SUBSTATION
Address:	255 PRT ST
City,State,Zip:	NEWARK CITY, NJ 07114

DG1013 **PORT AUTHORITY-PORT NEWARK SIGN SHOP** **FINDS** **1026422784**
Target Property **255 PORT ST** **N/A**
NEWARK, NJ 07114

Site 4 of 5 in cluster DG

Actual: **16 ft.**
Focus Map: **7**

FINDS:
Registry ID: 110070745954

Click Here:

Environmental Interest/Information System:
HAZARDOUS WASTE BIENNIAL REPORTER

Click this hyperlink while viewing on your computer to access additional FINDS: detail in the EDR Site Report.

DG1014 **PSE&G PORT STREET SUBSTATION** **FINDS** **1024220977**
Target Property **255 PRT ST** **N/A**
NEWARK CITY, NJ 07114

Site 5 of 5 in cluster DG

Actual: **16 ft.**
Focus Map: **7**

FINDS:
Registry ID: 110070216153

Click Here:

Environmental Interest/Information System:
US National Pollutant Discharge Elimination System (NPDES) module of the Compliance Information System (ICIS) tracks surface water permits issued under the Clean Water Act. Under NPDES, all facilities that discharge pollutants from any point source into waters of the United States are required to obtain a permit. The permit will likely contain limits on what can be discharged, impose monitoring and reporting requirements, and include other provisions to ensure that the discharge does not adversely affect water quality.

Click this hyperlink while viewing on your computer to access additional FINDS: detail in the EDR Site Report.

DH1015 **NJ Release** **S108775096**
Target Property **20 BIDWELL AVENUE** **N/A**
JERSEY CITY, NJ 07305

Site 1 of 4 in cluster DH

Actual: **55 ft.**
Focus Map: **10**

NJ Release:

Name:	Not reported
Address:	20 BIDWELL AVENUE
City,State,Zip:	JERSEY CITY, NJ 07305
Facility Type:	Residential
Facility Phone:	Not reported
Incident Date:	07/24/2007
Incident Time:	Not reported
Trenton Dispatch Log Number:	241723
Case Number:	07-07-24-0956-51
Date Received:	07/24/2007
Nature of Incident:	Not reported
Operator:	Not reported
Incident Type:	Underground Storage Tank

(Continued) **S108775096**

Incident Location:	RESIDENCE
Location:	Not reported
Other Location:	Not reported
Contact Name:	SHOLOM FISHER
Caller Name:	Not reported
Caller Title:	Not reported
Caller Address:	Not reported
Caller City,St,Zip:	Not reported
Caller Telephone:	Not reported
Substance(s):	Not reported
Substance Type:	Not reported
Substance Identity:	Not reported
CAS Number:	Not reported
A310 Letter:	Not reported
TCPA Chemical:	Not reported
Hazrds Material:	Not reported
COMU:	Not reported
Ref. Code:	Not reported
Amt Released:	Not reported
Contained:	Not reported
Release Type:	Not reported
Release VE:	Not reported
Injuries:	No
Public Exposure:	No
Facility Evacuation:	No
Police at Scene:	No
Firemen at Scene:	No
Contamination of:	Not reported
Receiving Water:	Not reported
Status at Spill:	Not reported
NJ Spill Date:	Not reported
NJ Spill Time:	Not reported
NJ Spill Name:	Not reported
NJ Spill Title:	Not reported
NJ Spill Phone:	Not reported
Other Date:	Not reported
Other Time:	Not reported
Other Name:	Not reported
Other Title:	Not reported
Other Telephone:	Not reported
Public Evacuation:	No
Assistance Requested:	Not reported
Wind Direction/Speed:	Not reported
Local Municipality Notified:	Not reported
Local Municipality Name:	Not reported
Local Municipality Title:	Not reported
Local Municipality Telephone:	Not reported
Local Municipality Date:	Not reported
Local Municipality Time:	Not reported
Incident Description:	Not reported
Incident Name:	Not reported
Incident Referred To:	Not reported
Incident Region:	Not reported
Incident Telephone:	Not reported
Incident Date:	Not reported
Incident time:	Not reported
Incident ITM:	Not reported

(Continued) **S108775096**

Comments:	Not reported
Date A310 Letter Printed:	Not reported
Date Local Authority Was Notified:	Not reported
Date Updated:	Not reported
Date Report Faxed to Local Authority:	Not reported
Local Authority Notification Date:	Not reported
Rep Receive Date:	07/24/2007
Reporter Type:	Other
Reporter Name:	REDACTED
Reporter Title:	REDACTED
Reporter Org:	REDATED
Reporter Address:	Not reported
Reporter City,St,Zip:	Not reported
Reporter County:	Not reported
Incident Status:	Terminated
Incident Category Source:	Other
Incident Source Name:	SHOLOM FISHER
Incident Source Address:	20 BIDWELL AVENUE
Incident Source Address 2:	Not reported
Incident Source City,St,Zip:	Jersey City, NJ 07305
Incident Source County:	Hudson
DEP Requested:	No
Confidential:	Not reported
Notify Type:	Not reported
Road Closed:	No
Direction:	Not reported
Responsible Party:	Not reported
Responsible Party Name:	Not reported
Responsible Party Contact:	Not reported
Responsible Party Title:	Not reported
Responsible Party Phone:	Not reported
Responsible Party Street:	Not reported
Responsible Party County:	Not reported
Responsible Party City,St,Zip:	Not reported
Memo. Of Understanding:	Not reported
Drill/trng Exercise:	Not reported
Hazardous:	Not reported

DI1016 **NJTP EN SERVICE AREA** **NJ HIST HWS** **U000362485**
Target **NJ TPKE S A 14B** **NJ LUST** **N/A**
Property **JERSEY CITY, NJ 00000** **NJ UST**

Site 1 of 4 in cluster DI

Actual: **31 ft.**
Focus Map: **10**

HIST SHWS:

Case Status:	**Active**
Status Date:	1/18/1994
Case ID:	013193
Contact:	BSCM
Sub Section Label:	A: Sites with On-Site Sources of Contamination
Site Municipality:	0906
Remedial Level Code:	C2
Classification exception area dt:	None
Classification exception area dt:	Not reported
Deed Notice Status:	None
Deed Notice Date:	Not reported
Engineering Control Status:	None
Engineering Control Date:	Not reported

NJTP EN SERVICE AREA (Continued) **U000362485**

National Priorities List Status: Not reported
National Priorities List Date: Not reported
X Coordinate: 611618
Y Coordinate: 681083
Coordinate System: NJ State Plane (NAD83) - USFEET

LUST:
Name: NJTP EN SERVICE AREA
Address: NJ TPKE S A 14B
City,State,Zip: JERSEY CITY, NJ
Case ID: 013193
Activity Number: LSR120001

UST:
Facility ID: 013193

Contact:
Owner Name: Not Identified Not Identified
Organization: Not Identified
Contact Type(UST Reg): Facility Operator
Contact Address (UST Reg): Not reported
Contact Address 2 (UST Reg): Not reported
Conact City,St,Zip (UST Reg): Not reported

Owner Name: BRIAN F CAMPBELL
Organization: NJ TURNPIKE AUTHORITY
Contact Type(UST Reg): Tank Owner
Contact Address (UST Reg): PO BOX 335
Contact Address 2 (UST Reg): ATTN: JUDITH GRANT
Conact City,St,Zip (UST Reg): Hightstown, NJ 08520

Tanks:
Tank Id: TANK-43101
Tank Number: A1
Tank Status: **Removed**
Tank Status Date: 07/12/1990
Install Date: 01/01/1957
Tank Contents: Heating Oil (No. 2)
Tank Size: 3000
Tank Compliance: No
Overfill: No
Compliance Monitoring?: No
Overfill Protection: No
Spill Containment: No
Tank Wellhead Protection: Not reported
Tank/Pipe Construction Type: Tank Bare steel
Tank/Pipe Construction Type: Pipe Bare steel
Tank/Pipe Monitor: Pipe None
Tank/Pipe Monitor: Tank None

Tank Id: TANK-43102
Tank Number: A2
Tank Status: **Removed**

NJTP EN SERVICE AREA (Continued) **U000362485**

Tank Status Date:	06/14/1991
Install Date:	01/01/1957
Tank Contents:	Waste Oil
Tank Size:	550
Tank Compliance:	No
Overfill:	No
Compliance Monitoring?:	No
Overfill Protection:	No
Spill Containment:	No
Tank Wellhead Protection:	Not reported
Tank/Pipe Construction Type:	Pipe Bare steel
Tank/Pipe Construction Type:	Tank Bare steel
Tank/Pipe Monitor:	Pipe None
Tank/Pipe Monitor:	Tank None

DI1017 **NJ TURNPIKE AUTH INTERCHANGE 14C** **FINDS** **1010190933**
Target **NEW JERSEY TPKE MM 5.8** **N/A**
Property **JERSEY CITY, NJ 07306**

Site 2 of 4 in cluster DI

Actual: **31 ft.**
Focus Map: **10**

FINDS:
Registry ID: 110028965234

Click Here:

Environmental Interest/Information System:
NJ-NJEMS (New Jersey - New Jersey Environmental Management System). The Department of Environmental Protection (NJDEP) manages large databases of environmental information in this integrated system.

Click this hyperlink while viewing on your computer to access additional FINDS: detail in the EDR Site Report.

DI1018 **NJTP EN SERVICE AREA** **NJ SHWS** **S108973431**
Target **NEW JERSEY TPKE MM 5.5 N** **NJ BROWNFIELDS** **N/A**
Property **JERSEY CITY, NJ 07303**

Site 3 of 4 in cluster DI

Actual: **31 ft.**
Focus Map: **10**

SHWS:

Name:	NJTP EN SERVICE AREA
Address:	NEW JERSEY TPKE MM 5.5 N
City,State,Zip:	JERSEY CITY, NJ
Site ID:	47346
Status:	Active
Home Owner:	No
PI Number:	013193

Detail As Of April 2012:

X Coord Site:	Not reported
X Coord PI:	Not reported
Y Coord Site:	Not reported
Y Coord PI:	Not reported

BROWNFIELDS:

Name:	NJTP EN SERVICE AREA
Address:	NEW JERSEY TPKE MM 5.5 N

NJTP EN SERVICE AREA (Continued) **S108973431**

City,State,Zip:	JERSEY CITY, JERSEY CITY 07303
Price:	Not reported
Assessed Value:	Not reported
Property Size:	Unknown
Annual Taxes:	Not reported
Representative Address:	Not reported
Representative City/State/Zip:	Not reported
Submitter Name:	Not reported
Submitter Address1:	Not reported
Submitter Address2:	Not reported
Submitter City:	Not reported
Submitter State:	Not reported
Submitter Zip:	Not reported
Submitter Email:	Not reported
Submitter Phone:	Not reported
Transaction Type:	Not reported
Transfer Type:	Not reported
Site Number:	6927
X Coordinate:	611618
Y Coordinate:	681083
Coord:	611618:681083
AutoID:	Not reported
Ownership Type:	unknown
Ownership:	DEP Case
PStatus:	DEP Case
PI Number:	013193
Owner Name:	Not reported
Owner Address + Owner Street:	Not reported
Owner City:	Not reported
Owner State:	Not reported
Owner Zip Code:	Not reported
Owner County:	Not reported
Owner Phone:	9999999999
Owner Fax:	9999999999
Owner Email:	Not reported
Owner Organization:	Not reported
Authorized Representative:	Not reported
Auth Rep Relation to Owner:	Not reported
Municipal Contact Name:	Not reported
Municipal Contact Street:	Not reported
Municipal Contact City:	Not reported
Municipal Contact State:	Not reported
Municipal Contact Zip Code:	Not reported
Municipal Contact Phone:	9999999999
Municipal Contact Fax:	9999999999
Municipal Contact Email:	Not reported
Department:	Not reported
Municipal Contact Title:	Not reported
Contact Relation to Owner:	Not reported
Current Zoning:	Not reported
Proposed Zoning:	Not reported
Copy of Title Insurance:	Not reported
Block:	Not reported
Lot:	Not reported
Development Plan Completed:	Unknown
Market Study Completed:	Unknown
Current Activity:	Not reported

NJTP EN SERVICE AREA (Continued) **S108973431**

Current Operations:	Not reported
Prior Operations:	Not reported
Deed Restrictions:	Unknown
Easements:	Unknown
Buildings:	Not reported
Condition of Buildings:	Not reported
Square Footage:	Not reported
Total Buildable Space:	Not reported
Lease Price:	Not reported
Tax Certificate:	Unknown
Tax Lien:	Unknown
Other Liens/Judgements:	No
Traffic Study:	Unknown
Road Access:	Not reported
Waterfront Access:	Unknown
Airport Access:	Unknown
Public Transportation Access:	Unknown
Major Highway Name:	Not reported
Major Highway Interchange:	Not reported
Major Highway Miles Away:	Not reported
Local Highway Name:	Not reported
Local Highway Interchange:	Not reported
Local Highway Miles Away:	Not reported
Rail Type:	Not reported
Rail Name:	Not reported
Rail Station:	Not reported
Rail Miles Away:	Not reported
Public Water:	Unknown
Electric:	Unknown
Gas:	Unknown
Public Sewer:	Unknown
Telephone:	Unknown
Cable:	Unknown
Fiber Optics:	Unknown
Wetlands:	No
Sensitive Ecosystems/Habitats:	No
Endangered Species:	No
Historic/Archeological Site:	No
100 Year Flood Plain:	No
500 Year Flood Plain:	No
Environmental Report Copies:	Yes
List Containing Site:	Not reported
Preliminary Assessment:	No
Site Investigation:	No
Remedial Investigation:	No
Remedial Action Workplan:	No
Voluntary Cleanup Program:	No
Environmental Litigation:	No
Remediation In Progress:	Yes
Remediation Estimated Complete Date:	Not reported
Regulatory sign-off:	No
Regulatory Sign-Off Description:	Not reported
Other Incentives:	No
Low Interest Rates:	No
HDSRF Grants:	No
TIF:	No
HDSRF Loans:	No

NJTP EN SERVICE AREA (Continued) **S108973431**

USA Loans:	No
USA Grants:	No
Designated Redevelopment Area:	No
Environmental Opportunity Zone:	No
Tax Rebate or Abatement:	No
Empowerment Zone (Federal):	No
Urban Coordinating Council Neighborhood:	No
Enterprise Community (Federal):	No
Urban Enterprise Zone:	No
Additional Comments:	1) Assigned to Program,1/18/1994 2) C2: Formal Design - Known Source or Release with GW Contamination established 1/18/1994
County_int_FK:	9
Municipality_int_FK:	252
Planning Area Designation:	Planning Area 1
Authorized Representative Email:	Not reported
Authorized Representative Phone:	9999999999
General Comments:	Not reported

DI1019 **NJ TURNPIKE AUTH INTERCHANGE 14B TOLL PLAZA** **NJ NJEMS** **S113626748**
Target **NEW JERSEY TPKE MM 5.5 N** **N/A**
Property **JERSEY CITY, NJ 07303**

Site 4 of 4 in cluster DI

Actual: **31 ft.**

Focus Map: **10**

NJEMS:

Name:	NJ TURNPIKE AUTH INTERCHANGE 14B TOLL PLAZA
Address:	NEW JERSEY TPKE MM 5.5 N
City,State,Zip:	JERSEY CITY, NJ 07303
Site Id:	47346
Municipality:	JERSEY CITY
Municipality Name From Spatial Overlay:	JERSEY CITY
GNIS Civil Code For Municipality:	885264
Municipal Code (NJ-1040):	0906
X Coord:	611618
Y Coord:	681083
Coord System:	NJ STATE PLANE (NAD83) - USFEET
Coord Type:	GPS
Coord Orign:	DEP-GIS
State Standard Numeric Code From Spatial Overlay:	0906
Unique Feature Number For Municipality From Spatial Overlay:	3401736000
Eleven Digit Hydrologic Unit Code From Spatial Overlay):	02030104010
Fourteen Digit Hydrologic Unit Code From Spatial Overlay:	02030104010030
Watershed Management Area Number From Spatial Overlay:	07
Watershed Management Area Name From Spatial Overlay:	Arthur Kill
Water Region Code From Spatial Overlay:	2
Water Region Name From Spatial Overlay:	Raritan
Sub Watershed Name From Overlay:	Upper NY Bay / Kill Van Kull (74d07m30s)
Watershed Name From Spatial Overlay:	Newark Bay / Kill Van Kull / Upr NY Bay

DE1020 **FORMENICH** **NJ Release** **S107126313**
Target **928 DOREMUS AVE** **N/A**
Property **PORT NEWARK, NJ**

Site 3 of 4 in cluster DE

Actual: **19 ft.**

Focus Map: **8**

NJ Release:

Name:	FORMENICH
Address:	928 DOREMUS AVE
City,State,Zip:	PORT NEWARK, NJ
Facility Type:	Industrial
Facility Phone:	201-589-3443
Incident Date:	09/16/1994
Incident Time:	Not reported
Trenton Dispatch Log Number:	16877
Case Number:	94-9-16-2029-24
Date Received:	09/16/1994
Nature of Incident:	Facility
Operator:	JOYCE
Incident Type:	Not reported
Incident Location:	Not reported
Location:	Facility
Other Location:	Not reported
Contact Name:	Not reported
Caller Name:	REDACTED
Caller Title:	Not reported
Caller Address:	Not reported
Caller City,St,Zip:	Not reported
Caller Telephone:	Not reported
Substance(s):	PSEUDOIONES CAS#141-10-6 & 127-41-3, APHAIONONES
Substance Type:	Gas
Substance Identity:	Known
CAS Number:	Not reported
A310 Letter:	Yes
TCPA Chemical:	Unknown
Hazrds Material:	Unknown
COMU:	0714
Ref. Code:	001
Amt Released:	1000-1400 KG
Contained:	No
Release Type:	Terminated
Release VE:	Estimate
Injuries:	No
Public Exposure:	Yes
Facility Evacuation:	No
Police at Scene:	Yes
Firemen at Scene:	Yes
Contamination of:	Air
Receiving Water:	Not reported
Status at Spill:	RELEASE FROM VESSEL THROUGH VENT DUE TO EXCESS PRESSURE.
NJ Spill Date:	1994-09-16 00:00:00
NJ Spill Time:	2131
NJ Spill Name:	OEM
NJ Spill Title:	TPR MCLEOD
NJ Spill Phone:	609-882-2000
Other Date:	Not reported
Other Time:	Not reported
Other Name:	Not reported
Other Title:	Not reported

FORMENICH (Continued) **S107126313**

Other Telephone:	Not reported
Public Evacuation:	No
Assistance Requested:	No
Wind Direction/Speed:	Not reported
Local Municipality Notified:	Not reported
Local Municipality Name:	NEWARK CITY
Local Municipality Title:	DISP.#46
Local Municipality Telephone:	201-733-7400
Local Municipality Date:	09/16/1994
Local Municipality Time:	2108
Incident Description:	Air Release
Incident Name:	HAYDER CAMARGO
Incident Referred To:	DRPSR
Incident Region:	ER1
Incident Telephone:	Home,Faxed
Incident Date:	09/16/1994
Incident time:	Not reported
Incident ITM:	B
Comments: Not reported	
Date A310 Letter Printed:	Not reported
Date Local Authority Was Notified:	Not reported
Date Updated:	Not reported
Date Report Faxed to Local Authority:	Not reported
Local Authority Notification Date:	Not reported
Rep Receive Date:	Not reported
Reporter Type:	Not reported
Reporter Name:	Not reported
Reporter Title:	Not reported
Reporter Org:	Not reported
Reporter Address:	Not reported
Reporter City,St,Zip:	Not reported
Reporter County:	Not reported
Incident Status:	Not reported
Incident Category Source:	Not reported
Incident Source Name:	Not reported
Incident Source Address:	Not reported
Incident Source Address 2:	Not reported
Incident Source City,St,Zip:	Not reported
Incident Source County:	Not reported
DEP Requested:	Not reported
Confidential:	Not reported
Notify Type:	Not reported
Road Closed:	Not reported
Direction:	Not reported
Responsible Party:	Known
Responsible Party Name:	FORMENICH
Responsible Party Contact:	TONY DEOLIVEIRA
Responsible Party Title:	SHIFT LEADER
Responsible Party Phone:	201-589-3443
Responsible Party Street:	928 DOREMUS AVE
Responsible Party County:	ESSEX
Responsible Party City,St,Zip:	PORT NEWARK, NJ
Memo. Of Understanding:	Not reported
Drill/trng Exercise:	Not reported
Hazardous:	Not reported

DJ1021 **INTERSECTION OF|** **NJ SPILLS** **S107054703**
Target **PORT ST & MARLIN ST** **N/A**
Property **NEWARK, NJ**

Site 1 of 3 in cluster DJ

Actual: **16 ft.**

Focus Map: **7**

NJ SPILL:

Name:	INTERSECTION OF|
Address:	PORT ST & MARLIN ST
City,State,Zip:	NEWARK, NJ
Trenton Dispatch Log Number:	11389
Case Number:	89-10-03-1003
Notify Type:	Not reported
Date Received:	10/03/1989
Location:	Other
Other Location:	Not reported
Incident Date:	10/03/1989
Incident Time:	0942
A310 Letter:	No
Ref. Code:	001
COMU:	0714
CAS Number:	Not reported
Hazardous:	Not reported
Incident Location:	Not reported
Facility Type:	Municipal
Facility Phone:	Not reported
Substance(s):	DIESEL FUEL
Substance Type:	Liquid
Substance Identity:	Known
TCPA Chemical:	No
Hazrds Material:	Yes
Amnt Released:	120 GAL
Release VE:	Estimate
Contained:	Yes
Release Type:	Continuous
Incident Desc:	Spill,MVA
Status at Spill:	Not reported
NJ Spill Date:	1989-10-03 00:00:00
NJ Spill Time:	1001
NJ Spill Name:	M AUGUSTIN
NJ Spill Title:	OEM
NJ Spill Phone:	882-2000
Other Date:	Not reported
Other Time:	Not reported
Other Name:	Not reported
Other Title:	Not reported
Other Phone:	Not reported
Injuries:	No
Public Exposure:	No
Road Closed:	Not reported
Facility Evacuation:	No
Receiving Water:	NONE
Public Evacuation:	No
Police at Scene:	Yes
Firemen at Scene:	Yes
Contamination of:	Not reported
Nature of Incident:	Municipal
Wind Direction/Speed:	0
Assistance Requested:	No

INTERSECTION OF| (Continued) **S107054703**

Memo. Of Understanding:	Not reported
Drill/trng Exercise:	Not reported
Operator:	ANTHONY
Contact Name:	Not reported
Caller Name:	REDACTED
Caller Title:	Not reported
Caller Address:	Not reported
Caller City,St,Zip:	Not reported
Caller Phone:	Not reported
Responsible Party:	Unknown
Responsible Party Name:	Not reported
Responsible Party Contact:	Not reported
Responsible Party Title:	Not reported
Responsible Party Telphone:	Not reported
Responsible Party Street:	Not reported
Responsible Party Municipality:	Not reported
Responsible Party State:	Not reported
Responsible Party Zip:	Not reported
Responsible City,St,Zip:	Not reported
Responsible Party County:	Not reported
Local Municipality:	Not reported
Local Municipality Name:	Not reported
Local Municipality Title:	Not reported
Local Municipality Phone:	Not reported
Local Municipality Date:	Not reported
Local Municipality Time:	Not reported
Incident Name:	MARC LAVINE
Incident Referred To:	DEQ
Incident Region:	ER1
Incident Phone:	OFFICE
Incident Date:	10/03/1989
Incident Name:	Not reported
Incident Referred To:	DEQ
Incident Region:	HQ1
Incident Phone:	Not reported
Incident Date:	Not reported
Comments: Not reported	
Date A310 Letter Printed:	Not reported
Date Local Authority Was Notified:	Not reported
Date Update:	Not reported
Date Report Faxed to Local Authority:	Not reported
Local Authority Notification Date:	Not reported
Reporter Name:	Not reported
Reporter Type:	Not reported
Rep Received Date:	Not reported
Reporter Title:	Not reported
Reporter Orgzn:	Not reported
Reporter Address:	Not reported
Reporter City,St,Zip:	Not reported
Reporter County:	Not reported
Incident Type:	Not reported
Incident Status:	Not reported
Incident Source Category:	Not reported
Incident Source Name:	Not reported
Incident Source Address:	Not reported
Incident Source Address 2:	Not reported
Incident Source City,St,Zip:	Not reported

INTERSECTION OF| (Continued) **S107054703**

Incident Source County: Not reported
DEP Requested: Not reported
Confidential: Not reported

DE1022 **ROCKRETE RECYCLING CORPORATION** **US AIRS** **1004563076**
Target **925 DOREMUS AVENUE** **FINDS** **N/A**
Property **NEWARK, NJ 07114** **ECHO**

Site 4 of 4 in cluster DE

Actual:
19 ft.

Focus Map:
8

US AIRS MINOR:
Envid: 1004563076
Region Code: 02
Programmatic ID: AIR NJ0000003401300312
Facility Registry ID: 110001527367
D and B Number: Not reported
Primary SIC Code: 3295
NAICS Code: 999999
Default Air Classification Code: MIN
Facility Type of Ownership Code: POF
Air CMS Category Code: Not reported
HPV Status: Not reported

US AIRS MINOR:
Region Code: 02
Programmatic ID: AIR NJ0000003401300312
Facility Registry ID: 110001527367
Air Operating Status Code: OPR
Default Air Classification Code: MIN
Air Program: State Implementation Plan for National Primary and Secondary Ambient Air Quality Standards
Activity Date: 1989-03-10 00:00:00
Activity Status Date: Not reported
Activity Group: Compliance Monitoring
Activity Type: Inspection/Evaluation
Activity Status: Not reported

FINDS:
Registry ID: 110001527367

Click Here:

Environmental Interest/Information System:
AFS (Aerometric Information Retrieval System (AIRS) Facility Subsystem) replaces the former Compliance Data System (CDS), the National Emission Data System (NEDS), and the Storage and Retrieval of Aerometric Data (SAROAD). AIRS is the national repository for information concerning airborne pollution in the United States. AFS is used to track emissions and compliance data from industrial plants. AFS data are utilized by states to prepare State Implementation Plans to comply with regulatory programs and by EPA as an input for the estimation of total national emissions. AFS is undergoing a major redesign to support facility operating permits required under Title V of the Clean Air Act.
AIR MINOR

Click this hyperlink while viewing on your computer to access additional FINDS: detail in the EDR Site Report.

ROCKRETE RECYCLING CORPORATION (Continued) **1004563076**

ECHO:
Envid: 1004563076
Registry ID: 110001527367
DFR URL: http://echo.epa.gov/detailed-facility-report?fid=110001527367
Name: ROCKRETE RECYCLING CORPORATION
Address: 925 DOREMUS AVENUE
City,State,Zip: NEWARK, NJ 07114

DJ1023 **TRT INTERNATIONAL DIESEL SPILL** **FINDS** **1017390676**
Target Property **250 PORT ST** **N/A**
NEWARK CITY, NJ 07102

Site 2 of 3 in cluster DJ

Actual: 16 ft.
Focus Map: 7

FINDS:
Registry ID: 110062890830
Click Here:

Environmental Interest/Information System:
NJ-NJEMS (New Jersey - New Jersey Environmental Management System). The Department of Environmental Protection (NJDEP) manages large databases of environmental information in this integrated system.

Click this hyperlink while viewing on your computer to access additional FINDS: detail in the EDR Site Report.

DJ1024 **TRT INTERNATIONAL DIESEL SPILL** **NJ NJEMS** **S117810766**
Target Property **250 PORT ST** **NJ Release** **N/A**
NEWARK CITY, NJ 07102

Site 3 of 3 in cluster DJ

Actual: 16 ft.
Focus Map: 7

NJEMS:

Name:	TRT INTERNATIONAL DIESEL SPILL
Address:	250 PORT ST
City,State,Zip:	NEWARK CITY, NJ 07102
Site Id:	526620
Municipality:	NEWARK CITY
Municipality Name From Spatial Overlay:	NEWARK CITY
GNIS Civil Code For Municipality:	885317
Municipal Code (NJ-1040):	0714
X Coord:	589408
Y Coord:	681610
Coord System:	NJ STATE PLANE (NAD83) - USFEET
Coord Type:	Approx. Addr. Match
Coord Orign:	DEP-GIS
State Standard Numeric Code From Spatial Overlay:	0714
Unique Feature Number For Municipality From Spatial Overlay:	3401351000
Eleven Digit Hydrologic Unit Code From Spatial Overlay):	02030104010
Fourteen Digit Hydrologic Unit Code From Spatial Overlay:	02030104010020
Watershed Management Area Number From Spatial Overlay:	07
Watershed Management Area Name From Spatial Overlay:	Arthur Kill
Water Region Code From Spatial Overlay:	2
Water Region Name From Spatial Overlay:	Raritan
Sub Watershed Name From Overlay:	Newark Bay / Kill Van Kull (74d 07m 30s)
Watershed Name From Spatial Overlay:	Newark Bay / Kill Van Kull / Upr NY Bay

TRT INTERNATIONAL DIESEL SPILL (Continued) **S117810766**

NJ Release:

Name:	Not reported
Address:	250 PORT ST
City,State,Zip:	NEWARK CITY, NJ 07102
Facility Type:	Commercial
Facility Phone:	Not reported
Incident Date:	10/05/2014
Incident Time:	Not reported
Trenton Dispatch Log Number:	535296
Case Number:	14-10-05-0819-40
Date Received:	10/05/2014
Nature of Incident:	Not reported
Operator:	Not reported
Incident Type:	Fire
Incident Location:	TRT INTERNATIONAL
Location:	Not reported
Other Location:	Not reported
Contact Name:	Not reported
Caller Name:	Not reported
Caller Title:	Not reported
Caller Address:	Not reported
Caller City,St,Zip:	Not reported
Caller Telephone:	Not reported
Substance(s):	Not reported
Substance Type:	Not reported
Substance Identity:	Not reported
CAS Number:	Not reported
A310 Letter:	Not reported
TCPA Chemical:	Not reported
Hazrds Material:	Not reported
COMU:	Not reported
Ref. Code:	Not reported
Amt Released:	Not reported
Contained:	Not reported
Release Type:	Not reported
Release VE:	Not reported
Injuries:	No
Public Exposure:	No
Facility Evacuation:	No
Police at Scene:	Yes
Firemen at Scene:	Yes
Contamination of:	Not reported
Receiving Water:	Not reported
Status at Spill:	Not reported
NJ Spill Date:	Not reported
NJ Spill Time:	Not reported
NJ Spill Name:	Not reported
NJ Spill Title:	Not reported
NJ Spill Phone:	Not reported
Other Date:	Not reported
Other Time:	Not reported
Other Name:	Not reported
Other Title:	Not reported
Other Telephone:	Not reported
Public Evacuation:	No
Assistance Requested:	Not reported
Wind Direction/Speed:	Not reported

TRT INTERNATIONAL DIESEL SPILL (Continued) **S117810766**

Local Municipality Notified:	Not reported
Local Municipality Name:	Not reported
Local Municipality Title:	Not reported
Local Municipality Telephone:	Not reported
Local Municipality Date:	Not reported
Local Municipality Time:	Not reported
Incident Description:	Not reported
Incident Name:	Not reported
Incident Referred To:	Not reported
Incident Region:	Not reported
Incident Telephone:	Not reported
Incident Date:	Not reported
Incident time:	Not reported
Incident ITM:	Not reported
Comments: Not reported	
Date A310 Letter Printed:	Not reported
Date Local Authority Was Notified:	Not reported
Date Updated:	Not reported
Date Report Faxed to Local Authority:	Not reported
Local Authority Notification Date:	Not reported
Rep Receive Date:	10/05/2014
Reporter Type:	Municipal Rep.
Reporter Name:	REDACTED
Reporter Title:	REDACTED
Reporter Org:	REDATED
Reporter Address:	Not reported
Reporter City,St,Zip:	Not reported
Reporter County:	Not reported
Incident Status:	Continuous
Incident Category Source:	Facility
Incident Source Name:	TRT INTERNATIONAL
Incident Source Address:	250 PORT ST
Incident Source Address 2:	Not reported
Incident Source City,St,Zip:	Newark City, NJ 07102
Incident Source County:	Essex
DEP Requested:	No
Confidential:	Not reported
Notify Type:	Not reported
Road Closed:	Not reported
Direction:	Not reported
Responsible Party:	Not reported
Responsible Party Name:	Not reported
Responsible Party Contact:	Not reported
Responsible Party Title:	Not reported
Responsible Party Phone:	Not reported
Responsible Party Street:	Not reported
Responsible Party County:	Not reported
Responsible Party City,St,Zip:	Not reported
Memo. Of Understanding:	Not reported
Drill/trng Exercise:	Not reported
Hazardous:	Not reported

DK1025 **HUDSON CNTY CHROMATE #65** **FINDS** **1010516456**
Target **BURMA RD** **N/A**
Property **JERSEY CITY, NJ 07304**

Site 1 of 5 in cluster DK

Actual: **9 ft.**

FINDS:
Registry ID: 110032241278

Focus Map: **10**

Click Here:

Environmental Interest/Information System:
NJ-NJEMS (New Jersey - New Jersey Environmental Management System).
The Department of Environmental Protection (NJDEP) manages large databases of environmental information in this integrated system.

Click this hyperlink while viewing on your computer to access additional FINDS: detail in the EDR Site Report.

DK1026 **NJDEP** **FINDS** **1010180318**
Target **BURMA RD** **N/A**
Property **JERSEY CITY, NJ 07302**

Site 2 of 5 in cluster DK

Actual: **9 ft.**

FINDS:
Registry ID: 110028876679

Focus Map: **10**

Click Here:

Environmental Interest/Information System:
NJ-NJEMS (New Jersey - New Jersey Environmental Management System).
The Department of Environmental Protection (NJDEP) manages large databases of environmental information in this integrated system.

Click this hyperlink while viewing on your computer to access additional FINDS: detail in the EDR Site Report.

DH1027 **NJ Release** **S109222086**
Target **11 BIDWELL AVE.** **N/A**
Property **JERSEY CITY, NJ**

Site 2 of 4 in cluster DH

Actual: **51 ft.**

NJ Release:

Name:	Not reported
Address:	11 BIDWELL AVE.
City,State,Zip:	JERSEY CITY, NJ
Facility Type:	Other
Facility Phone:	Not reported
Incident Date:	06/19/2008
Incident Time:	Not reported
Trenton Dispatch Log Number:	278260
Case Number:	08-06-20-1027-53
Date Received:	06/20/2008
Nature of Incident:	Not reported
Operator:	Not reported
Incident Type:	Improper disposal/Storage
Incident Location:	AREA OF
Location:	Not reported
Other Location:	Not reported

Focus Map: **10**

(Continued) **S109222086**

Contact Name:	Not reported
Caller Name:	Not reported
Caller Title:	Not reported
Caller Address:	Not reported
Caller City,St,Zip:	Not reported
Caller Telephone:	Not reported
Substance(s):	Not reported
Substance Type:	Not reported
Substance Identity:	Not reported
CAS Number:	Not reported
A310 Letter:	Not reported
TCPA Chemical:	Not reported
Hazrds Material:	Not reported
COMU:	Not reported
Ref. Code:	Not reported
Amt Released:	Not reported
Contained:	Not reported
Release Type:	Not reported
Release VE:	Not reported
Injuries:	No
Public Exposure:	No
Facility Evacuation:	No
Police at Scene:	No
Firemen at Scene:	No
Contamination of:	Not reported
Receiving Water:	Not reported
Status at Spill:	Not reported
NJ Spill Date:	Not reported
NJ Spill Time:	Not reported
NJ Spill Name:	Not reported
NJ Spill Title:	Not reported
NJ Spill Phone:	Not reported
Other Date:	Not reported
Other Time:	Not reported
Other Name:	Not reported
Other Title:	Not reported
Other Telephone:	Not reported
Public Evacuation:	No
Assistance Requested:	Not reported
Wind Direction/Speed:	Not reported
Local Municipality Notified:	Not reported
Local Municipality Name:	Not reported
Local Municipality Title:	Not reported
Local Municipality Telephone:	Not reported
Local Municipality Date:	Not reported
Local Municipality Time:	Not reported
Incident Description:	Not reported
Incident Name:	Not reported
Incident Referred To:	Not reported
Incident Region:	Not reported
Incident Telephone:	Not reported
Incident Date:	Not reported
Incident time:	Not reported
Incident ITM:	Not reported
Comments: Not reported	
Date A310 Letter Printed:	Not reported
Date Local Authority Was Notified:	Not reported

(Continued) **S109222086**

Date Updated:	Not reported
Date Report Faxed to Local Authority:	Not reported
Local Authority Notification Date:	Not reported
Rep Receive Date:	06/20/2008
Reporter Type:	Citizen Complaint
Reporter Name:	REDACTED
Reporter Title:	REDACTED
Reporter Org:	REDATED
Reporter Address:	Not reported
Reporter City,St,Zip:	Not reported
Reporter County:	Not reported
Incident Status:	Terminated
Incident Category Source:	Other
Incident Source Name:	LIC# EN926S DODGE MINI VAN LITE BLUE
Incident Source Address:	11 BIDWELL AVE.
Incident Source Address 2:	Not reported
Incident Source City,St,Zip:	Jersey City, NJ
Incident Source County:	Hudson
DEP Requested:	Yes
Confidential:	Not reported
Notify Type:	Not reported
Road Closed:	No
Direction:	Not reported
Responsible Party:	Not reported
Responsible Party Name:	Not reported
Responsible Party Contact:	Not reported
Responsible Party Title:	Not reported
Responsible Party Phone:	Not reported
Responsible Party Street:	Not reported
Responsible Party County:	Not reported
Responsible Party City,St,Zip:	Not reported
Memo. Of Understanding:	Not reported
Drill/trng Exercise:	Not reported
Hazardous:	Not reported

DL1028 **CHEM FLEUR/FIRMENICH INC** **RCRA-LQG** **1000294576**
Target **150 FIRMENICH WAY** **ICIS** **NJD981080401**
Property **NEWARK, NJ 07114** **US AIRS**
NJ MANIFEST
Site 1 of 13 in cluster DL **PA MANIFEST**

Actual: **19 ft.**

Focus Map: **8**

RCRA-LQG:

Date Form Received by Agency:	2020-02-27 00:00:00.0
Handler Name:	CHEM FLEUR/FIRMENICH INC
Handler Address:	150 FIRMENICH WAY
Handler City,State,Zip:	NEWARK, NJ 07114
EPA ID:	NJD981080401
Contact Name:	MICHAEL DAMATO
Contact Address:	FIRMENICH WAY
Contact City,State,Zip:	NEWARK, NJ 07114
Contact Telephone:	973-274-6638 x5142
Contact Fax:	Not reported
Contact Email:	MICHAEL.DAMATO@FIRMENICH.COM
Contact Title:	HSE MANAGER
EPA Region:	02
Land Type:	Private
Federal Waste Generator Description:	Large Quantity Generator
Non-Notifier:	Not reported

CHEM FLEUR/FIRMENICH INC (Continued) **1000294576**

Biennial Report Cycle:	2019
Accessibility:	Not reported
Active Site Indicator:	Handler Activities
State District Owner:	NJ
State District:	NORTHERN
Mailing Address:	FIRMENICH WAY
Mailing City,State,Zip:	NEWARK, NJ 07114
Owner Name:	FIRMENICH INC
Owner Type:	Other
Operator Name:	FIRMENICH INC
Operator Type:	Private
Short-Term Generator Activity:	No
Importer Activity:	No
Mixed Waste Generator:	No
Transporter Activity:	No
Transfer Facility Activity:	No
Recycler Activity with Storage:	No
Small Quantity On-Site Burner Exemption:	No
Smelting Melting and Refining Furnace Exemption:	No
Underground Injection Control:	No
Off-Site Waste Receipt:	No
Universal Waste Indicator:	No
Universal Waste Destination Facility:	No
Federal Universal Waste:	No
Active Site Fed-Reg Treatment Storage and Disposal Facility:	Not reported
Active Site Converter Treatment storage and Disposal Facility:	Not reported
Active Site State-Reg Treatment Storage and Disposal Facility:	Not reported
Active Site State-Reg Handler:	---
Federal Facility Indicator:	Not reported
Hazardous Secondary Material Indicator:	N
Sub-Part K Indicator:	Not reported
Commercial TSD Indicator:	No
Treatment Storage and Disposal Type:	Not reported
2018 GPRA Permit Baseline:	Not on the Baseline
2018 GPRA Renewals Baseline:	Not on the Baseline
Permit Renewals Workload Universe:	Not reported
Permit Workload Universe:	Not reported
Permit Progress Universe:	Not reported
Post-Closure Workload Universe:	Not reported
Closure Workload Universe:	Not reported
202 GPRA Corrective Action Baseline:	No
Corrective Action Workload Universe:	No
Subject to Corrective Action Universe:	No
Non-TSDFs Where RCRA CA has Been Imposed Universe:	No
TSDFs Potentially Subject to CA Under 3004 (u)/(v) Universe:	No
TSDFs Only Subject to CA under Discretionary Auth Universe:	No
Corrective Action Priority Ranking:	No NCAPS ranking
Environmental Control Indicator:	No
Institutional Control Indicator:	No
Human Exposure Controls Indicator:	N/A
Groundwater Controls Indicator:	N/A
Operating TSDF Universe:	Not reported
Full Enforcement Universe:	Not reported
Significant Non-Complier Universe:	No
Unaddressed Significant Non-Complier Universe:	No
Addressed Significant Non-Complier Universe:	No
Significant Non-Complier With a Compliance Schedule Universe:	No

CHEM FLEUR/FIRMENICH INC (Continued) **1000294576**

Financial Assurance Required:	Not reported
Handler Date of Last Change:	2020-03-05 13:36:05.0
Recognized Trader-Importer:	No
Recognized Trader-Exporter:	No
Importer of Spent Lead Acid Batteries:	No
Exporter of Spent Lead Acid Batteries:	No
Recycler Activity Without Storage:	No
Manifest Broker:	No
Sub-Part P Indicator:	No

Biennial: List of Years
Year: 2017

Click Here for Biennial Reporting System Data:
Year: 2015

Click Here for Biennial Reporting System Data:
Year: 2013

Click Here for Biennial Reporting System Data:
Year: 2011

Click Here for Biennial Reporting System Data:
Year: 2009

Click Here for Biennial Reporting System Data:
Year: 2007

Click Here for Biennial Reporting System Data:
Year: 2005

Click Here for Biennial Reporting System Data:
Year: 2003

Click Here for Biennial Reporting System Data:
Year: 2001

Click Here for Biennial Reporting System Data:

Hazardous Waste Summary:

Waste Code:	D001
Waste Description:	IGNITABLE WASTE
Waste Code:	D002
Waste Description:	CORROSIVE WASTE
Waste Code:	D007
Waste Description:	CHROMIUM
Waste Code:	D035
Waste Description:	METHYL ETHYL KETONE
Waste Code:	F001
Waste Description:	THE FOLLOWING SPENT HALOGENATED SOLVENTS USED IN DEGREASING: TETRACHLOROETHYLENE, TRICHLORETHYLENE, METHYLENE CHLORIDE, 1,1,1-TRICHLOROETHANE, CARBON TETRACHLORIDE AND CHLORINATED

CHEM FLEUR/FIRMENICH INC (Continued) **1000294576**

FLUOROCARBONS; ALL SPENT SOLVENT MIXTURES/BLENDS USED IN DEGREASING CONTAINING, BEFORE USE, A TOTAL OF TEN PERCENT OR MORE (BY VOLUME) OF ONE OR MORE OF THE ABOVE HALOGENATED SOLVENTS OR THOSE SOLVENTS LISTED IN F002, F004, AND F005; AND STILL BOTTOMS FROM THE RECOVERY OF THESE SPENT SOLVENTS AND SPENT SOLVENT MIXTURES.

Waste Code: F003
Waste Description: THE FOLLOWING SPENT NONHALOGENATED SOLVENTS: XYLENE, ACETONE, ETHYL ACETATE, ETHYL BENZENE, ETHYL ETHER, METHYL ISOBUTYL KETONE, N-BUTYL ALCOHOL, CYCLOHEXANONE, AND METHANOL; ALL SPENT SOLVENT MIXTURES/BLENDS CONTAINING, BEFORE USE, ONLY THE ABOVE SPENT NONHALOGENATED SOLVENTS; AND ALL SPENT SOLVENT MIXTURES/BLENDS CONTAINING, BEFORE USE, ONE OR MORE OF THE ABOVE NONHALOGENATED SOLVENTS, AND A TOTAL OF TEN PERCENT OR MORE (BY VOLUME) OF ONE OR MORE OF THOSE SOLVENTS LISTED IN F001, F002, F004, AND F005; AND STILL BOTTOMS FROM THE RECOVERY OF THESE SPENT SOLVENTS AND SPENT SOLVENT MIXTURES.

Waste Code: F005
Waste Description: THE FOLLOWING SPENT NONHALOGENATED SOLVENTS: TOLUENE, METHYL ETHYL KETONE, CARBON DISULFIDE, ISOBUTANOL, PYRIDINE, BENZENE, 2-ETHOXYETHANOL, AND 2-NITROPROPANE; ALL SPENT SOLVENT MIXTURES/BLENDS CONTAINING, BEFORE USE, A TOTAL OF TEN PERCENT OR MORE (BY VOLUME) OF ONE OR MORE OF THE ABOVE NONHALOGENATED SOLVENTS OR THOSE SOLVENTS LISTED IN F001, F002, OR F004; AND STILL BOTTOMS FROM THE RECOVERY OF THESE SPENT SOLVENTS AND SPENT SOLVENT MIXTURES.

Waste Code: F035
Waste Description: WASTEWATERS, PROCESS RESIDUALS, PRESERVATIVE DRIPPAGE, AND SPENT FORMULATIONS FROM WOOD PRESERVING PROCESSES GENERATED AT PLANTS THAT USE INORGANIC PRESERVATIVES CONTAINING ARSENIC OR CHROMIUM. THIS LISTING DOES NOT INCLUDE K001 BOTTOM SEDIMENT SLUDGE FROM THE TREATMENT OF WASTEWATER FROM WOOD PRESERVING PROCESSES THAT USE CREOSOTE AND/OR PENTACHLOROPHENOL.

Waste Code: LABP
Waste Description: LAB PACK

Handler - Owner Operator:

Owner/Operator Indicator:	Operator
Owner/Operator Name:	FIRMENICH, INC.
Legal Status:	Private
Date Became Current:	1985-06-28 00:00:00.
Date Ended Current:	Not reported
Owner/Operator Address:	Not reported
Owner/Operator City,State,Zip:	Not reported
Owner/Operator Telephone:	Not reported
Owner/Operator Telephone Ext:	Not reported
Owner/Operator Fax:	Not reported
Owner/Operator Email:	Not reported

Owner/Operator Indicator:	Owner
Owner/Operator Name:	FIRMENICH INC
Legal Status:	Other
Date Became Current:	2019-02-27 00:00:00.
Date Ended Current:	Not reported
Owner/Operator Address:	250 PLAINSBORO RD

CHEM FLEUR/FIRMENICH INC (Continued) **1000294576**

Owner/Operator City,State,Zip:	PLAINSBORO, NJ 08536
Owner/Operator Telephone:	609-452-1000
Owner/Operator Telephone Ext:	Not reported
Owner/Operator Fax:	Not reported
Owner/Operator Email:	Not reported
Owner/Operator Indicator:	Owner
Owner/Operator Name:	FIRMENICH, INC.
Legal Status:	Private
Date Became Current:	1985-06-28 00:00:00.
Date Ended Current:	Not reported
Owner/Operator Address:	P. O. BOX 5880
Owner/Operator City,State,Zip:	PRINCETON, NJ 08543
Owner/Operator Telephone:	Not reported
Owner/Operator Telephone Ext:	Not reported
Owner/Operator Fax:	Not reported
Owner/Operator Email:	Not reported
Owner/Operator Indicator:	Operator
Owner/Operator Name:	FIRMENICH, INC.
Legal Status:	Private
Date Became Current:	1985-06-28 00:00:00.
Date Ended Current:	Not reported
Owner/Operator Address:	Not reported
Owner/Operator City,State,Zip:	Not reported
Owner/Operator Telephone:	Not reported
Owner/Operator Telephone Ext:	Not reported
Owner/Operator Fax:	Not reported
Owner/Operator Email:	Not reported
Owner/Operator Indicator:	Operator
Owner/Operator Name:	FIRMENICH, INC.
Legal Status:	Private
Date Became Current:	1985-06-28 00:00:00.
Date Ended Current:	Not reported
Owner/Operator Address:	Not reported
Owner/Operator City,State,Zip:	Not reported
Owner/Operator Telephone:	Not reported
Owner/Operator Telephone Ext:	Not reported
Owner/Operator Fax:	Not reported
Owner/Operator Email:	Not reported
Owner/Operator Indicator:	Operator
Owner/Operator Name:	FIRMENICH INC
Legal Status:	Private
Date Became Current:	2014-03-18 00:00:00.
Date Ended Current:	Not reported
Owner/Operator Address:	250 PLAINSBORO RD
Owner/Operator City,State,Zip:	PRINCETON, NJ 08543
Owner/Operator Telephone:	973-589-3443
Owner/Operator Telephone Ext:	Not reported
Owner/Operator Fax:	Not reported
Owner/Operator Email:	Not reported
Owner/Operator Indicator:	Owner
Owner/Operator Name:	FIRMENICH INC
Legal Status:	Other

CHEM FLEUR/FIRMENICH INC (Continued) **1000294576**

Date Became Current:	2019-02-27 00:00:00.
Date Ended Current:	Not reported
Owner/Operator Address:	250 PLAINSBORO RD
Owner/Operator City,State,Zip:	PLAINSBORO, NJ 08536
Owner/Operator Telephone:	609-452-1000
Owner/Operator Telephone Ext:	Not reported
Owner/Operator Fax:	Not reported
Owner/Operator Email:	Not reported
Owner/Operator Indicator:	Operator
Owner/Operator Name:	DR ERIC C WALBORSKY
Legal Status:	Private
Date Became Current:	1998-07-01 00:00:00.
Date Ended Current:	Not reported
Owner/Operator Address:	Not reported
Owner/Operator City,State,Zip:	Not reported
Owner/Operator Telephone:	Not reported
Owner/Operator Telephone Ext:	Not reported
Owner/Operator Fax:	Not reported
Owner/Operator Email:	Not reported
Owner/Operator Indicator:	Owner
Owner/Operator Name:	FIRMENICH, INC.
Legal Status:	Private
Date Became Current:	1985-06-28 00:00:00.
Date Ended Current:	Not reported
Owner/Operator Address:	P.O. BOX 5880
Owner/Operator City,State,Zip:	PRINCETON, NJ 08543
Owner/Operator Telephone:	Not reported
Owner/Operator Telephone Ext:	Not reported
Owner/Operator Fax:	Not reported
Owner/Operator Email:	Not reported
Owner/Operator Indicator:	Owner
Owner/Operator Name:	FIRMENICH, INC.
Legal Status:	Private
Date Became Current:	1985-06-28 00:00:00.
Date Ended Current:	Not reported
Owner/Operator Address:	P. O. BOX 5880
Owner/Operator City,State,Zip:	PRINCETON, NJ 08543
Owner/Operator Telephone:	Not reported
Owner/Operator Telephone Ext:	Not reported
Owner/Operator Fax:	Not reported
Owner/Operator Email:	Not reported
Owner/Operator Indicator:	Operator
Owner/Operator Name:	FIRMENICH INC.
Legal Status:	Private
Date Became Current:	1985-06-28 00:00:00.
Date Ended Current:	Not reported
Owner/Operator Address:	Not reported
Owner/Operator City,State,Zip:	Not reported
Owner/Operator Telephone:	Not reported
Owner/Operator Telephone Ext:	Not reported
Owner/Operator Fax:	Not reported
Owner/Operator Email:	Not reported

CHEM FLEUR/FIRMENICH INC (Continued) **1000294576**

Owner/Operator Indicator:	Operator
Owner/Operator Name:	FIRMENICH INC
Legal Status:	Private
Date Became Current:	2014-03-18 00:00:00.
Date Ended Current:	Not reported
Owner/Operator Address:	250 PLAINSBORO RD
Owner/Operator City,State,Zip:	PRINCETON, NJ 08543
Owner/Operator Telephone:	973-589-3443
Owner/Operator Telephone Ext:	Not reported
Owner/Operator Fax:	Not reported
Owner/Operator Email:	Not reported

Owner/Operator Indicator:	Owner
Owner/Operator Name:	FIRMENICH INC
Legal Status:	Other
Date Became Current:	2014-03-18 00:00:00.
Date Ended Current:	Not reported
Owner/Operator Address:	250 PLAINSBORO RD
Owner/Operator City,State,Zip:	PRINCETON, NJ 08543
Owner/Operator Telephone:	973-589-3443
Owner/Operator Telephone Ext:	Not reported
Owner/Operator Fax:	Not reported
Owner/Operator Email:	Not reported

Owner/Operator Indicator:	Operator
Owner/Operator Name:	FIRMENICH, INC.
Legal Status:	Private
Date Became Current:	1985-06-28 00:00:00.
Date Ended Current:	Not reported
Owner/Operator Address:	Not reported
Owner/Operator City,State,Zip:	Not reported
Owner/Operator Telephone:	Not reported
Owner/Operator Telephone Ext:	Not reported
Owner/Operator Fax:	Not reported
Owner/Operator Email:	Not reported

Owner/Operator Indicator:	Owner
Owner/Operator Name:	FIRMENICH, INC.
Legal Status:	Private
Date Became Current:	1985-06-28 00:00:00.
Date Ended Current:	Not reported
Owner/Operator Address:	P. O. BOX 5880
Owner/Operator City,State,Zip:	PRINCETON, NJ 08543
Owner/Operator Telephone:	Not reported
Owner/Operator Telephone Ext:	Not reported
Owner/Operator Fax:	Not reported
Owner/Operator Email:	Not reported

Owner/Operator Indicator:	Owner
Owner/Operator Name:	FIRMENICH INC
Legal Status:	Other
Date Became Current:	2019-02-27 00:00:00.
Date Ended Current:	Not reported
Owner/Operator Address:	250 PLAINSBORO RD
Owner/Operator City,State,Zip:	PLAINSBORO, NJ 08536
Owner/Operator Telephone:	609-452-1000
Owner/Operator Telephone Ext:	Not reported

CHEM FLEUR/FIRMENICH INC (Continued) **1000294576**

Owner/Operator Fax:	Not reported
Owner/Operator Email:	Not reported
Owner/Operator Indicator:	Owner
Owner/Operator Name:	FIRMENICH INC.
Legal Status:	Private
Date Became Current:	1985-06-28 00:00:00.
Date Ended Current:	Not reported
Owner/Operator Address:	250 PLAINSBORO ROAD
Owner/Operator City,State,Zip:	PRINCETON, NJ 08543
Owner/Operator Telephone:	973-589-3443
Owner/Operator Telephone Ext:	Not reported
Owner/Operator Fax:	Not reported
Owner/Operator Email:	Not reported
Owner/Operator Indicator:	Owner
Owner/Operator Name:	FIRMENICH INC
Legal Status:	Other
Date Became Current:	2019-02-27 00:00:00.
Date Ended Current:	Not reported
Owner/Operator Address:	250 PLAINSBORO RD
Owner/Operator City,State,Zip:	PLAINSBORO, NJ 08536
Owner/Operator Telephone:	609-452-1000
Owner/Operator Telephone Ext:	Not reported
Owner/Operator Fax:	Not reported
Owner/Operator Email:	Not reported
Owner/Operator Indicator:	Owner
Owner/Operator Name:	FIRMENICH, INC.
Legal Status:	Private
Date Became Current:	1985-06-28 00:00:00.
Date Ended Current:	Not reported
Owner/Operator Address:	P. O. BOX 5880
Owner/Operator City,State,Zip:	PRINCETON, NJ 08543
Owner/Operator Telephone:	Not reported
Owner/Operator Telephone Ext:	Not reported
Owner/Operator Fax:	Not reported
Owner/Operator Email:	Not reported
Owner/Operator Indicator:	Owner
Owner/Operator Name:	CHEM FLEUR INC
Legal Status:	Private
Date Became Current:	Not reported
Date Ended Current:	Not reported
Owner/Operator Address:	150 FIRMENICH WAY
Owner/Operator City,State,Zip:	PORT NEWARK, NJ 07114
Owner/Operator Telephone:	973-589-3443
Owner/Operator Telephone Ext:	Not reported
Owner/Operator Fax:	Not reported
Owner/Operator Email:	Not reported
Owner/Operator Indicator:	Operator
Owner/Operator Name:	FIRMENICH INC
Legal Status:	Private
Date Became Current:	2014-03-18 00:00:00.
Date Ended Current:	Not reported
Owner/Operator Address:	250 PLAINSBORO RD

CHEM FLEUR/FIRMENICH INC (Continued) **1000294576**

Owner/Operator City,State,Zip:	PRINCETON, NJ 08543
Owner/Operator Telephone:	973-589-3443
Owner/Operator Telephone Ext:	Not reported
Owner/Operator Fax:	Not reported
Owner/Operator Email:	Not reported
Owner/Operator Indicator:	Owner
Owner/Operator Name:	FIRMENICH INC
Legal Status:	Other
Date Became Current:	2014-03-18 00:00:00.
Date Ended Current:	Not reported
Owner/Operator Address:	250 PLAINSBORO RD
Owner/Operator City,State,Zip:	PRINCETON, NJ 08543
Owner/Operator Telephone:	973-589-3443
Owner/Operator Telephone Ext:	Not reported
Owner/Operator Fax:	Not reported
Owner/Operator Email:	Not reported
Owner/Operator Indicator:	Owner
Owner/Operator Name:	FIRMENICH INC
Legal Status:	Private
Date Became Current:	1985-08-01 00:00:00.
Date Ended Current:	Not reported
Owner/Operator Address:	Not reported
Owner/Operator City,State,Zip:	Not reported
Owner/Operator Telephone:	Not reported
Owner/Operator Telephone Ext:	Not reported
Owner/Operator Fax:	Not reported
Owner/Operator Email:	Not reported
Owner/Operator Indicator:	Owner
Owner/Operator Name:	FIRMENICH, INC.
Legal Status:	Private
Date Became Current:	1985-06-28 00:00:00.
Date Ended Current:	Not reported
Owner/Operator Address:	250 PLAINSBORO ROAD
Owner/Operator City,State,Zip:	PLAINSBORO, NJ 08536
Owner/Operator Telephone:	609-452-1000
Owner/Operator Telephone Ext:	Not reported
Owner/Operator Fax:	Not reported
Owner/Operator Email:	Not reported
Owner/Operator Indicator:	Owner
Owner/Operator Name:	FIRMENICH INC
Legal Status:	Other
Date Became Current:	1985-06-28 00:00:00.
Date Ended Current:	Not reported
Owner/Operator Address:	PO BOX 5880
Owner/Operator City,State,Zip:	PRINCETON, NJ 08543
Owner/Operator Telephone:	973-589-3443
Owner/Operator Telephone Ext:	Not reported
Owner/Operator Fax:	Not reported
Owner/Operator Email:	Not reported
Owner/Operator Indicator:	Operator
Owner/Operator Name:	FIRMENICH INC
Legal Status:	Private

CHEM FLEUR/FIRMENICH INC (Continued) **1000294576**

Date Became Current:	2014-03-18 00:00:00.
Date Ended Current:	Not reported
Owner/Operator Address:	250 PLAINSBORO RD
Owner/Operator City,State,Zip:	PRINCETON, NJ 08543
Owner/Operator Telephone:	973-589-3443
Owner/Operator Telephone Ext:	Not reported
Owner/Operator Fax:	Not reported
Owner/Operator Email:	Not reported
Owner/Operator Indicator:	Operator
Owner/Operator Name:	FIRMENICH, INC.
Legal Status:	Private
Date Became Current:	1985-06-28 00:00:00.
Date Ended Current:	Not reported
Owner/Operator Address:	Not reported
Owner/Operator City,State,Zip:	Not reported
Owner/Operator Telephone:	Not reported
Owner/Operator Telephone Ext:	Not reported
Owner/Operator Fax:	Not reported
Owner/Operator Email:	Not reported
Owner/Operator Indicator:	Owner
Owner/Operator Name:	FIRMENICH, INC.
Legal Status:	Private
Date Became Current:	1985-06-28 00:00:00.
Date Ended Current:	Not reported
Owner/Operator Address:	250 PLAINSBORO ROAD
Owner/Operator City,State,Zip:	PLAINSBORO, NJ 08536
Owner/Operator Telephone:	609-452-1000
Owner/Operator Telephone Ext:	Not reported
Owner/Operator Fax:	Not reported
Owner/Operator Email:	Not reported
Owner/Operator Indicator:	Operator
Owner/Operator Name:	FIRMENICH, INC.
Legal Status:	Private
Date Became Current:	1985-06-28 00:00:00.
Date Ended Current:	Not reported
Owner/Operator Address:	150 FIRMENICH WAY
Owner/Operator City,State,Zip:	NEWARK, NJ 07114
Owner/Operator Telephone:	Not reported
Owner/Operator Telephone Ext:	Not reported
Owner/Operator Fax:	Not reported
Owner/Operator Email:	Not reported
Owner/Operator Indicator:	Operator
Owner/Operator Name:	NO NAME FOUND
Legal Status:	Private
Date Became Current:	1998-07-01 00:00:00.
Date Ended Current:	Not reported
Owner/Operator Address:	Not reported
Owner/Operator City,State,Zip:	Not reported
Owner/Operator Telephone:	Not reported
Owner/Operator Telephone Ext:	Not reported
Owner/Operator Fax:	Not reported
Owner/Operator Email:	Not reported

CHEM FLEUR/FIRMENICH INC (Continued) **1000294576**

Owner/Operator Indicator: Operator
Owner/Operator Name: FIRMENICH INC
Legal Status: Private
Date Became Current: 1985-06-28 00:00:00.
Date Ended Current: Not reported
Owner/Operator Address: PO BOX 5880
Owner/Operator City,State,Zip: PRINCETON, NJ 08543
Owner/Operator Telephone: 973-589-3443
Owner/Operator Telephone Ext: Not reported
Owner/Operator Fax: Not reported
Owner/Operator Email: Not reported

Owner/Operator Indicator: Operator
Owner/Operator Name: FIRMENICH, INC.
Legal Status: Private
Date Became Current: 1985-06-28 00:00:00.
Date Ended Current: Not reported
Owner/Operator Address: Not reported
Owner/Operator City,State,Zip: Not reported
Owner/Operator Telephone: Not reported
Owner/Operator Telephone Ext: Not reported
Owner/Operator Fax: Not reported
Owner/Operator Email: Not reported

Owner/Operator Indicator: Owner
Owner/Operator Name: FIRMENICH, INC.
Legal Status: Private
Date Became Current: 1985-06-28 00:00:00.
Date Ended Current: Not reported
Owner/Operator Address: P. O. BOX 5880
Owner/Operator City,State,Zip: PRINCETON, NJ 08543
Owner/Operator Telephone: Not reported
Owner/Operator Telephone Ext: Not reported
Owner/Operator Fax: Not reported
Owner/Operator Email: Not reported

Historic Generators:
Receive Date: 2010-01-22 00:00:00.0
Handler Name: CHEM FLEUR/FIRMENICH, INC.
Federal Waste Generator Description: Large Quantity Generator
State District Owner: Not reported
Large Quantity Handler of Universal Waste: No
Recognized Trader Importer: No
Recognized Trader Exporter: No
Spent Lead Acid Battery Importer: No
Spent Lead Acid Battery Exporter: No
Current Record: No
Non Storage Recycler Activity: Not reported
Electronic Manifest Broker: Not reported

Receive Date: 2012-03-01 00:00:00.0
Handler Name: CHEM FLEUR/FIRMENICH INC
Federal Waste Generator Description: Large Quantity Generator
State District Owner: NJ
Large Quantity Handler of Universal Waste: No
Recognized Trader Importer: No
Recognized Trader Exporter: No

CHEM FLEUR/FIRMENICH INC (Continued) **1000294576**

Spent Lead Acid Battery Importer: No
Spent Lead Acid Battery Exporter: No
Current Record: No
Non Storage Recycler Activity: Not reported
Electronic Manifest Broker: Not reported

Receive Date: 2014-03-06 00:00:00.0
Handler Name: CHEM FLEUR FIRMENICH INC
Federal Waste Generator Description: Large Quantity Generator
State District Owner: NJ
Large Quantity Handler of Universal Waste: No
Recognized Trader Importer: No
Recognized Trader Exporter: No
Spent Lead Acid Battery Importer: No
Spent Lead Acid Battery Exporter: No
Current Record: No
Non Storage Recycler Activity: Not reported
Electronic Manifest Broker: Not reported

Receive Date: 2016-02-22 00:00:00.0
Handler Name: CHEM FLEUR / FIRMENICH INC
Federal Waste Generator Description: Large Quantity Generator
State District Owner: NJ
Large Quantity Handler of Universal Waste: No
Recognized Trader Importer: No
Recognized Trader Exporter: No
Spent Lead Acid Battery Importer: No
Spent Lead Acid Battery Exporter: No
Current Record: No
Non Storage Recycler Activity: Not reported
Electronic Manifest Broker: Not reported

Receive Date: 2018-02-04 00:00:00.0
Handler Name: CHEM FLEUR / FIRMENICH, INC.
Federal Waste Generator Description: Not a generator, verified
State District Owner: NJ
Large Quantity Handler of Universal Waste: No
Recognized Trader Importer: No
Recognized Trader Exporter: No
Spent Lead Acid Battery Importer: No
Spent Lead Acid Battery Exporter: No
Current Record: No
Non Storage Recycler Activity: No
Electronic Manifest Broker: No

Receive Date: 2020-02-27 00:00:00.0
Handler Name: CHEM FLEUR/FIRMENICH INC
Federal Waste Generator Description: Large Quantity Generator
State District Owner: NJ
Large Quantity Handler of Universal Waste: No
Recognized Trader Importer: No
Recognized Trader Exporter: No
Spent Lead Acid Battery Importer: No
Spent Lead Acid Battery Exporter: No
Current Record: Yes
Non Storage Recycler Activity: No
Electronic Manifest Broker: No

CHEM FLEUR/FIRMENICH INC (Continued) **1000294576**

Receive Date: 2006-02-09 00:00:00.0
Handler Name: CHEM FLEUR / FIRMENICH, INC.
Federal Waste Generator Description: Large Quantity Generator
State District Owner: NJ
Large Quantity Handler of Universal Waste: No
Recognized Trader Importer: No
Recognized Trader Exporter: No
Spent Lead Acid Battery Importer: No
Spent Lead Acid Battery Exporter: No
Current Record: No
Non Storage Recycler Activity: Not reported
Electronic Manifest Broker: Not reported

Receive Date: 2007-01-01 00:00:00.0
Handler Name: CHEM FLEUR / FIRMENICH, INC.
Federal Waste Generator Description: Large Quantity Generator
State District Owner: NJ
Large Quantity Handler of Universal Waste: No
Recognized Trader Importer: No
Recognized Trader Exporter: No
Spent Lead Acid Battery Importer: No
Spent Lead Acid Battery Exporter: No
Current Record: No
Non Storage Recycler Activity: Not reported
Electronic Manifest Broker: Not reported

Receive Date: 2000-04-04 00:00:00.0
Handler Name: CHEM-FLEUR INC
Federal Waste Generator Description: Large Quantity Generator
State District Owner: NJ
Large Quantity Handler of Universal Waste: No
Recognized Trader Importer: No
Recognized Trader Exporter: No
Spent Lead Acid Battery Importer: No
Spent Lead Acid Battery Exporter: No
Current Record: No
Non Storage Recycler Activity: Not reported
Electronic Manifest Broker: Not reported

Receive Date: 2012-05-10 00:00:00.0
Handler Name: CHEM FLEUR/FIRMENICH INC
Federal Waste Generator Description: Large Quantity Generator
State District Owner: NJ
Large Quantity Handler of Universal Waste: No
Recognized Trader Importer: No
Recognized Trader Exporter: No
Spent Lead Acid Battery Importer: No
Spent Lead Acid Battery Exporter: No
Current Record: No
Non Storage Recycler Activity: Not reported
Electronic Manifest Broker: Not reported

Receive Date: 2014-03-18 00:00:00.0
Handler Name: CHEM FLEUR/FIRMENICH INC
Federal Waste Generator Description: Large Quantity Generator
State District Owner: NJ
Large Quantity Handler of Universal Waste: No

CHEM FLEUR/FIRMENICH INC (Continued) **1000294576**

Recognized Trader Importer:	No
Recognized Trader Exporter:	No
Spent Lead Acid Battery Importer:	No
Spent Lead Acid Battery Exporter:	No
Current Record:	No
Non Storage Recycler Activity:	Not reported
Electronic Manifest Broker:	Not reported

Receive Date:	2017-04-26 00:00:00.0
Handler Name:	CHEM FLEUR/FIRMENICH INC
Federal Waste Generator Description:	Large Quantity Generator
State District Owner:	NJ
Large Quantity Handler of Universal Waste:	No
Recognized Trader Importer:	No
Recognized Trader Exporter:	No
Spent Lead Acid Battery Importer:	No
Spent Lead Acid Battery Exporter:	No
Current Record:	No
Non Storage Recycler Activity:	Not reported
Electronic Manifest Broker:	Not reported

Receive Date:	2019-02-27 00:00:00.0
Handler Name:	CHEM FLEUR/FIRMENICH INC
Federal Waste Generator Description:	Large Quantity Generator
State District Owner:	NJ
Large Quantity Handler of Universal Waste:	No
Recognized Trader Importer:	No
Recognized Trader Exporter:	No
Spent Lead Acid Battery Importer:	No
Spent Lead Acid Battery Exporter:	No
Current Record:	No
Non Storage Recycler Activity:	Not reported
Electronic Manifest Broker:	Not reported

Receive Date:	1990-04-20 00:00:00.0
Handler Name:	CHEM-FLEUM INTERNATIONAL
Federal Waste Generator Description:	Large Quantity Generator
State District Owner:	NJ
Large Quantity Handler of Universal Waste:	No
Recognized Trader Importer:	No
Recognized Trader Exporter:	No
Spent Lead Acid Battery Importer:	No
Spent Lead Acid Battery Exporter:	No
Current Record:	No
Non Storage Recycler Activity:	Not reported
Electronic Manifest Broker:	Not reported

Receive Date:	1992-02-25 00:00:00.0
Handler Name:	CHEM-FLEUR INTERNATIONAL
Federal Waste Generator Description:	Large Quantity Generator
State District Owner:	NJ
Large Quantity Handler of Universal Waste:	No
Recognized Trader Importer:	No
Recognized Trader Exporter:	No
Spent Lead Acid Battery Importer:	No
Spent Lead Acid Battery Exporter:	No
Current Record:	No

CHEM FLEUR/FIRMENICH INC (Continued) **1000294576**

Non Storage Recycler Activity: Not reported
Electronic Manifest Broker: Not reported

Receive Date: 1994-02-24 00:00:00.0
Handler Name: CHEM FLEUR INTERNATIONAL
Federal Waste Generator Description: Large Quantity Generator
State District Owner: NJ
Large Quantity Handler of Universal Waste: No
Recognized Trader Importer: No
Recognized Trader Exporter: No
Spent Lead Acid Battery Importer: No
Spent Lead Acid Battery Exporter: No
Current Record: No
Non Storage Recycler Activity: Not reported
Electronic Manifest Broker: Not reported

Receive Date: 1996-03-21 00:00:00.0
Handler Name: CHEM-FLEUR INTERNATIONAL
Federal Waste Generator Description: Large Quantity Generator
State District Owner: NJ
Large Quantity Handler of Universal Waste: No
Recognized Trader Importer: No
Recognized Trader Exporter: No
Spent Lead Acid Battery Importer: No
Spent Lead Acid Battery Exporter: No
Current Record: No
Non Storage Recycler Activity: Not reported
Electronic Manifest Broker: Not reported

Receive Date: 1998-02-19 00:00:00.0
Handler Name: CHEM-FLEUR INTERNATIONAL
Federal Waste Generator Description: Large Quantity Generator
State District Owner: NJ
Large Quantity Handler of Universal Waste: No
Recognized Trader Importer: No
Recognized Trader Exporter: No
Spent Lead Acid Battery Importer: No
Spent Lead Acid Battery Exporter: No
Current Record: No
Non Storage Recycler Activity: Not reported
Electronic Manifest Broker: Not reported

Receive Date: 2001-03-29 00:00:00.0
Handler Name: CHEM-FLEUR/FIRMENICH INC
Federal Waste Generator Description: Large Quantity Generator
State District Owner: NJ
Large Quantity Handler of Universal Waste: No
Recognized Trader Importer: No
Recognized Trader Exporter: No
Spent Lead Acid Battery Importer: No
Spent Lead Acid Battery Exporter: No
Current Record: No
Non Storage Recycler Activity: Not reported
Electronic Manifest Broker: Not reported

Receive Date: 2002-05-22 00:00:00.0
Handler Name: CHEM-FLEUR/FIRMENICH INC

CHEM FLEUR/FIRMENICH INC (Continued) **1000294576**

Federal Waste Generator Description: Large Quantity Generator
State District Owner: NJ
Large Quantity Handler of Universal Waste: No
Recognized Trader Importer: No
Recognized Trader Exporter: No
Spent Lead Acid Battery Importer: No
Spent Lead Acid Battery Exporter: No
Current Record: No
Non Storage Recycler Activity: Not reported
Electronic Manifest Broker: Not reported

Receive Date: 2004-02-23 00:00:00.0
Handler Name: CHEM FLEUR / FIRMENICH, INC.
Federal Waste Generator Description: Large Quantity Generator
State District Owner: Not reported
Large Quantity Handler of Universal Waste: No
Recognized Trader Importer: No
Recognized Trader Exporter: No
Spent Lead Acid Battery Importer: No
Spent Lead Acid Battery Exporter: No
Current Record: No
Non Storage Recycler Activity: Not reported
Electronic Manifest Broker: Not reported

Receive Date: 2006-02-10 00:00:00.0
Handler Name: CHEM FLEUR / FIRMENICH, INC.
Federal Waste Generator Description: Large Quantity Generator
State District Owner: Not reported
Large Quantity Handler of Universal Waste: No
Recognized Trader Importer: No
Recognized Trader Exporter: No
Spent Lead Acid Battery Importer: No
Spent Lead Acid Battery Exporter: No
Current Record: No
Non Storage Recycler Activity: Not reported
Electronic Manifest Broker: Not reported

Receive Date: 2008-02-06 00:00:00.0
Handler Name: CHEM FLEUR/FIRMENICH, INC.
Federal Waste Generator Description: Large Quantity Generator
State District Owner: Not reported
Large Quantity Handler of Universal Waste: No
Recognized Trader Importer: No
Recognized Trader Exporter: No
Spent Lead Acid Battery Importer: No
Spent Lead Acid Battery Exporter: No
Current Record: No
Non Storage Recycler Activity: Not reported
Electronic Manifest Broker: Not reported

List of NAICS Codes and Descriptions:
NAICS Code: 32511
NAICS Description: PETROCHEMICAL MANUFACTURING

NAICS Code: 325199
NAICS Description: ALL OTHER BASIC ORGANIC CHEMICAL MANUFACTURING

CHEM FLEUR/FIRMENICH INC (Continued) **1000294576**

Facility Has Received Notices of Violation:

Found Violation:	Yes
Agency Which Determined Violation:	State
Violation Short Description:	Generators - General
Date Violation was Determined:	1997-10-27 00:00:00.0
Actual Return to Compliance Date:	1997-11-05 00:00:00.0
Return to Compliance Qualifier:	Observed
Violation Responsible Agency:	State
Scheduled Compliance Date:	1997-11-03 00:00:00.0
Enforcement Identifier:	000
Date of Enforcement Action:	1997-10-27 00:00:00.0
Enforcement Responsible Agency:	State
Enforcement Docket Number:	Not reported
Enforcement Attorney:	NJ
Corrective Action Component:	No
Appeal Initiated Date:	Not reported
Appeal Resolution Date:	Not reported
Disposition Status Date:	Not reported
Disposition Status:	Not reported
Disposition Status Description:	Not reported
Consent/Final Order Sequence Number:	Not reported
Consent/Final Order Respondent Name:	Not reported
Consent/Final Order Lead Agency:	Not reported
Enforcement Type:	WRITTEN INFORMAL
Enforcement Responsible Person:	NJFA
Enforcement Responsible Sub-Organization:	N
SEP Sequence Number:	Not reported
SEP Expenditure Amount:	Not reported
SEP Scheduled Completion Date:	Not reported
SEP Actual Date:	Not reported
SEP Defaulted Date:	Not reported
SEP Type:	Not reported
SEP Type Description:	Not reported
Proposed Amount:	Not reported
Final Monetary Amount:	Not reported
Paid Amount:	Not reported
Final Count:	Not reported
Final Amount:	Not reported

Found Violation:	No
Agency Which Determined Violation:	Not reported
Violation Short Description:	Not reported
Date Violation was Determined:	Not reported
Actual Return to Compliance Date:	Not reported
Return to Compliance Qualifier:	Not reported
Violation Responsible Agency:	Not reported
Scheduled Compliance Date:	Not reported
Enforcement Identifier:	Not reported
Date of Enforcement Action:	Not reported
Enforcement Responsible Agency:	Not reported
Enforcement Docket Number:	Not reported
Enforcement Attorney:	Not reported
Corrective Action Component:	Not reported
Appeal Initiated Date:	Not reported
Appeal Resolution Date:	Not reported
Disposition Status Date:	Not reported
Disposition Status:	Not reported

CHEM FLEUR/FIRMENICH INC (Continued) **1000294576**

Disposition Status Description: Not reported
Consent/Final Order Sequence Number: Not reported
Consent/Final Order Respondent Name: Not reported
Consent/Final Order Lead Agency: Not reported
Enforcement Type: Not reported
Enforcement Responsible Person: Not reported
Enforcement Responsible Sub-Organization: Not reported
SEP Sequence Number: Not reported
SEP Expenditure Amount: Not reported
SEP Scheduled Completion Date: Not reported
SEP Actual Date: Not reported
SEP Defaulted Date: Not reported
SEP Type: Not reported
SEP Type Description: Not reported
Proposed Amount: Not reported
Final Monetary Amount: Not reported
Paid Amount: Not reported
Final Count: Not reported
Final Amount: Not reported

Found Violation: Yes
Agency Which Determined Violation: EPA
Violation Short Description: Generators - General
Date Violation was Determined: 2006-03-08 00:00:00.0
Actual Return to Compliance Date: 2006-11-06 00:00:00.0
Return to Compliance Qualifier: Documented
Violation Responsible Agency: EPA
Scheduled Compliance Date: Not reported
Enforcement Identifier: 002
Date of Enforcement Action: 2006-11-06 00:00:00.0
Enforcement Responsible Agency: EPA
Enforcement Docket Number: Not reported
Enforcement Attorney: R2BK
Corrective Action Component: No
Appeal Initiated Date: Not reported
Appeal Resolution Date: Not reported
Disposition Status Date: Not reported
Disposition Status: Not reported
Disposition Status Description: Not reported
Consent/Final Order Sequence Number: Not reported
Consent/Final Order Respondent Name: Not reported
Consent/Final Order Lead Agency: Not reported
Enforcement Type: FINAL 3008(A) COMPLIANCE ORDER
Enforcement Responsible Person: R2AHJ
Enforcement Responsible Sub-Organization: RCB
SEP Sequence Number: Not reported
SEP Expenditure Amount: Not reported
SEP Scheduled Completion Date: Not reported
SEP Actual Date: Not reported
SEP Defaulted Date: Not reported
SEP Type: Not reported
SEP Type Description: Not reported
Proposed Amount: Not reported
Final Monetary Amount: Not reported
Paid Amount: Not reported
Final Count: Not reported
Final Amount: Not reported

CHEM FLEUR/FIRMENICH INC (Continued) **1000294576**

Found Violation:	Yes
Agency Which Determined Violation:	State
Violation Short Description:	Generators - General
Date Violation was Determined:	2003-05-07 00:00:00.0
Actual Return to Compliance Date:	2003-08-06 00:00:00.0
Return to Compliance Qualifier:	Observed
Violation Responsible Agency:	State
Scheduled Compliance Date:	Not reported
Enforcement Identifier:	001
Date of Enforcement Action:	2003-06-10 00:00:00.0
Enforcement Responsible Agency:	State
Enforcement Docket Number:	Not reported
Enforcement Attorney:	Not reported
Corrective Action Component:	No
Appeal Initiated Date:	Not reported
Appeal Resolution Date:	Not reported
Disposition Status Date:	Not reported
Disposition Status:	Not reported
Disposition Status Description:	Not reported
Consent/Final Order Sequence Number:	Not reported
Consent/Final Order Respondent Name:	Not reported
Consent/Final Order Lead Agency:	Not reported
Enforcement Type:	INITIAL 3008(A) COMPLIANCE
Enforcement Responsible Person:	NOMM
Enforcement Responsible Sub-Organization:	N
SEP Sequence Number:	Not reported
SEP Expenditure Amount:	Not reported
SEP Scheduled Completion Date:	Not reported
SEP Actual Date:	Not reported
SEP Defaulted Date:	Not reported
SEP Type:	Not reported
SEP Type Description:	Not reported
Proposed Amount:	4500
Final Monetary Amount:	Not reported
Paid Amount:	Not reported
Final Count:	Not reported
Final Amount:	Not reported

Found Violation:	Yes
Agency Which Determined Violation:	State
Violation Short Description:	Generators - General
Date Violation was Determined:	1987-02-20 00:00:00.0
Actual Return to Compliance Date:	1987-03-23 00:00:00.0
Return to Compliance Qualifier:	Observed
Violation Responsible Agency:	State
Scheduled Compliance Date:	1987-03-23 00:00:00.0
Enforcement Identifier:	001
Date of Enforcement Action:	1987-02-20 00:00:00.0
Enforcement Responsible Agency:	State
Enforcement Docket Number:	Not reported
Enforcement Attorney:	Not reported
Corrective Action Component:	No
Appeal Initiated Date:	Not reported
Appeal Resolution Date:	Not reported
Disposition Status Date:	Not reported
Disposition Status:	Not reported
Disposition Status Description:	Not reported

CHEM FLEUR/FIRMENICH INC (Continued) **1000294576**

Consent/Final Order Sequence Number: Not reported
Consent/Final Order Respondent Name: Not reported
Consent/Final Order Lead Agency: Not reported
Enforcement Type: WRITTEN INFORMAL
Enforcement Responsible Person: R2DEP
Enforcement Responsible Sub-Organization: Not reported
SEP Sequence Number: Not reported
SEP Expenditure Amount: Not reported
SEP Scheduled Completion Date: Not reported
SEP Actual Date: Not reported
SEP Defaulted Date: Not reported
SEP Type: Not reported
SEP Type Description: Not reported
Proposed Amount: Not reported
Final Monetary Amount: Not reported
Paid Amount: Not reported
Final Count: Not reported
Final Amount: Not reported

Found Violation: No
Agency Which Determined Violation: Not reported
Violation Short Description: Not reported
Date Violation was Determined: Not reported
Actual Return to Compliance Date: Not reported
Return to Compliance Qualifier: Not reported
Violation Responsible Agency: Not reported
Scheduled Compliance Date: Not reported
Enforcement Identifier: Not reported
Date of Enforcement Action: Not reported
Enforcement Responsible Agency: Not reported
Enforcement Docket Number: Not reported
Enforcement Attorney: Not reported
Corrective Action Component: Not reported
Appeal Initiated Date: Not reported
Appeal Resolution Date: Not reported
Disposition Status Date: Not reported
Disposition Status: Not reported
Disposition Status Description: Not reported
Consent/Final Order Sequence Number: Not reported
Consent/Final Order Respondent Name: Not reported
Consent/Final Order Lead Agency: Not reported
Enforcement Type: Not reported
Enforcement Responsible Person: Not reported
Enforcement Responsible Sub-Organization: Not reported
SEP Sequence Number: Not reported
SEP Expenditure Amount: Not reported
SEP Scheduled Completion Date: Not reported
SEP Actual Date: Not reported
SEP Defaulted Date: Not reported
SEP Type: Not reported
SEP Type Description: Not reported
Proposed Amount: Not reported
Final Monetary Amount: Not reported
Paid Amount: Not reported
Final Count: Not reported
Final Amount: Not reported

CHEM FLEUR/FIRMENICH INC (Continued) **1000294576**

Found Violation:	No
Agency Which Determined Violation:	Not reported
Violation Short Description:	Not reported
Date Violation was Determined:	Not reported
Actual Return to Compliance Date:	Not reported
Return to Compliance Qualifier:	Not reported
Violation Responsible Agency:	Not reported
Scheduled Compliance Date:	Not reported
Enforcement Identifier:	Not reported
Date of Enforcement Action:	Not reported
Enforcement Responsible Agency:	Not reported
Enforcement Docket Number:	Not reported
Enforcement Attorney:	Not reported
Corrective Action Component:	Not reported
Appeal Initiated Date:	Not reported
Appeal Resolution Date:	Not reported
Disposition Status Date:	Not reported
Disposition Status:	Not reported
Disposition Status Description:	Not reported
Consent/Final Order Sequence Number:	Not reported
Consent/Final Order Respondent Name:	Not reported
Consent/Final Order Lead Agency:	Not reported
Enforcement Type:	Not reported
Enforcement Responsible Person:	Not reported
Enforcement Responsible Sub-Organization:	Not reported
SEP Sequence Number:	Not reported
SEP Expenditure Amount:	Not reported
SEP Scheduled Completion Date:	Not reported
SEP Actual Date:	Not reported
SEP Defaulted Date:	Not reported
SEP Type:	Not reported
SEP Type Description:	Not reported
Proposed Amount:	Not reported
Final Monetary Amount:	Not reported
Paid Amount:	Not reported
Final Count:	Not reported
Final Amount:	Not reported

Found Violation:	No
Agency Which Determined Violation:	Not reported
Violation Short Description:	Not reported
Date Violation was Determined:	Not reported
Actual Return to Compliance Date:	Not reported
Return to Compliance Qualifier:	Not reported
Violation Responsible Agency:	Not reported
Scheduled Compliance Date:	Not reported
Enforcement Identifier:	Not reported
Date of Enforcement Action:	Not reported
Enforcement Responsible Agency:	Not reported
Enforcement Docket Number:	Not reported
Enforcement Attorney:	Not reported
Corrective Action Component:	Not reported
Appeal Initiated Date:	Not reported
Appeal Resolution Date:	Not reported
Disposition Status Date:	Not reported
Disposition Status:	Not reported
Disposition Status Description:	Not reported

CHEM FLEUR/FIRMENICH INC (Continued) **1000294576**

Consent/Final Order Sequence Number: Not reported
Consent/Final Order Respondent Name: Not reported
Consent/Final Order Lead Agency: Not reported
Enforcement Type: Not reported
Enforcement Responsible Person: Not reported
Enforcement Responsible Sub-Organization: Not reported
SEP Sequence Number: Not reported
SEP Expenditure Amount: Not reported
SEP Scheduled Completion Date: Not reported
SEP Actual Date: Not reported
SEP Defaulted Date: Not reported
SEP Type: Not reported
SEP Type Description: Not reported
Proposed Amount: Not reported
Final Monetary Amount: Not reported
Paid Amount: Not reported
Final Count: Not reported
Final Amount: Not reported

Found Violation: Yes
Agency Which Determined Violation: State
Violation Short Description: Generators - General
Date Violation was Determined: 1987-02-20 00:00:00.0
Actual Return to Compliance Date: 1989-01-07 00:00:00.0
Return to Compliance Qualifier: Unverifiable
Violation Responsible Agency: State
Scheduled Compliance Date: Not reported
Enforcement Identifier: Not reported
Date of Enforcement Action: Not reported
Enforcement Responsible Agency: Not reported
Enforcement Docket Number: Not reported
Enforcement Attorney: Not reported
Corrective Action Component: Not reported
Appeal Initiated Date: Not reported
Appeal Resolution Date: Not reported
Disposition Status Date: Not reported
Disposition Status: Not reported
Disposition Status Description: Not reported
Consent/Final Order Sequence Number: Not reported
Consent/Final Order Respondent Name: Not reported
Consent/Final Order Lead Agency: Not reported
Enforcement Type: Not reported
Enforcement Responsible Person: Not reported
Enforcement Responsible Sub-Organization: Not reported
SEP Sequence Number: Not reported
SEP Expenditure Amount: Not reported
SEP Scheduled Completion Date: Not reported
SEP Actual Date: Not reported
SEP Defaulted Date: Not reported
SEP Type: Not reported
SEP Type Description: Not reported
Proposed Amount: Not reported
Final Monetary Amount: Not reported
Paid Amount: Not reported
Final Count: Not reported
Final Amount: Not reported

CHEM FLEUR/FIRMENICH INC (Continued) **1000294576**

Found Violation:	Yes
Agency Which Determined Violation:	State
Violation Short Description:	Generators - General
Date Violation was Determined:	1987-02-20 00:00:00.0
Actual Return to Compliance Date:	1989-01-07 00:00:00.0
Return to Compliance Qualifier:	Unverifiable
Violation Responsible Agency:	State
Scheduled Compliance Date:	Not reported
Enforcement Identifier:	Not reported
Date of Enforcement Action:	Not reported
Enforcement Responsible Agency:	Not reported
Enforcement Docket Number:	Not reported
Enforcement Attorney:	Not reported
Corrective Action Component:	Not reported
Appeal Initiated Date:	Not reported
Appeal Resolution Date:	Not reported
Disposition Status Date:	Not reported
Disposition Status:	Not reported
Disposition Status Description:	Not reported
Consent/Final Order Sequence Number:	Not reported
Consent/Final Order Respondent Name:	Not reported
Consent/Final Order Lead Agency:	Not reported
Enforcement Type:	Not reported
Enforcement Responsible Person:	Not reported
Enforcement Responsible Sub-Organization:	Not reported
SEP Sequence Number:	Not reported
SEP Expenditure Amount:	Not reported
SEP Scheduled Completion Date:	Not reported
SEP Actual Date:	Not reported
SEP Defaulted Date:	Not reported
SEP Type:	Not reported
SEP Type Description:	Not reported
Proposed Amount:	Not reported
Final Monetary Amount:	Not reported
Paid Amount:	Not reported
Final Count:	Not reported
Final Amount:	Not reported

Found Violation:	No
Agency Which Determined Violation:	Not reported
Violation Short Description:	Not reported
Date Violation was Determined:	Not reported
Actual Return to Compliance Date:	Not reported
Return to Compliance Qualifier:	Not reported
Violation Responsible Agency:	Not reported
Scheduled Compliance Date:	Not reported
Enforcement Identifier:	Not reported
Date of Enforcement Action:	Not reported
Enforcement Responsible Agency:	Not reported
Enforcement Docket Number:	Not reported
Enforcement Attorney:	Not reported
Corrective Action Component:	Not reported
Appeal Initiated Date:	Not reported
Appeal Resolution Date:	Not reported
Disposition Status Date:	Not reported
Disposition Status:	Not reported
Disposition Status Description:	Not reported

CHEM FLEUR/FIRMENICH INC (Continued) **1000294576**

Consent/Final Order Sequence Number: Not reported
Consent/Final Order Respondent Name: Not reported
Consent/Final Order Lead Agency: Not reported
Enforcement Type: Not reported
Enforcement Responsible Person: Not reported
Enforcement Responsible Sub-Organization: Not reported
SEP Sequence Number: Not reported
SEP Expenditure Amount: Not reported
SEP Scheduled Completion Date: Not reported
SEP Actual Date: Not reported
SEP Defaulted Date: Not reported
SEP Type: Not reported
SEP Type Description: Not reported
Proposed Amount: Not reported
Final Monetary Amount: Not reported
Paid Amount: Not reported
Final Count: Not reported
Final Amount: Not reported

Found Violation: No
Agency Which Determined Violation: Not reported
Violation Short Description: Not reported
Date Violation was Determined: Not reported
Actual Return to Compliance Date: Not reported
Return to Compliance Qualifier: Not reported
Violation Responsible Agency: Not reported
Scheduled Compliance Date: Not reported
Enforcement Identifier: Not reported
Date of Enforcement Action: Not reported
Enforcement Responsible Agency: Not reported
Enforcement Docket Number: Not reported
Enforcement Attorney: Not reported
Corrective Action Component: Not reported
Appeal Initiated Date: Not reported
Appeal Resolution Date: Not reported
Disposition Status Date: Not reported
Disposition Status: Not reported
Disposition Status Description: Not reported
Consent/Final Order Sequence Number: Not reported
Consent/Final Order Respondent Name: Not reported
Consent/Final Order Lead Agency: Not reported
Enforcement Type: Not reported
Enforcement Responsible Person: Not reported
Enforcement Responsible Sub-Organization: Not reported
SEP Sequence Number: Not reported
SEP Expenditure Amount: Not reported
SEP Scheduled Completion Date: Not reported
SEP Actual Date: Not reported
SEP Defaulted Date: Not reported
SEP Type: Not reported
SEP Type Description: Not reported
Proposed Amount: Not reported
Final Monetary Amount: Not reported
Paid Amount: Not reported
Final Count: Not reported
Final Amount: Not reported

CHEM FLEUR/FIRMENICH INC (Continued) **1000294576**

Found Violation:	No
Agency Which Determined Violation:	Not reported
Violation Short Description:	Not reported
Date Violation was Determined:	Not reported
Actual Return to Compliance Date:	Not reported
Return to Compliance Qualifier:	Not reported
Violation Responsible Agency:	Not reported
Scheduled Compliance Date:	Not reported
Enforcement Identifier:	Not reported
Date of Enforcement Action:	Not reported
Enforcement Responsible Agency:	Not reported
Enforcement Docket Number:	Not reported
Enforcement Attorney:	Not reported
Corrective Action Component:	Not reported
Appeal Initiated Date:	Not reported
Appeal Resolution Date:	Not reported
Disposition Status Date:	Not reported
Disposition Status:	Not reported
Disposition Status Description:	Not reported
Consent/Final Order Sequence Number:	Not reported
Consent/Final Order Respondent Name:	Not reported
Consent/Final Order Lead Agency:	Not reported
Enforcement Type:	Not reported
Enforcement Responsible Person:	Not reported
Enforcement Responsible Sub-Organization:	Not reported
SEP Sequence Number:	Not reported
SEP Expenditure Amount:	Not reported
SEP Scheduled Completion Date:	Not reported
SEP Actual Date:	Not reported
SEP Defaulted Date:	Not reported
SEP Type:	Not reported
SEP Type Description:	Not reported
Proposed Amount:	Not reported
Final Monetary Amount:	Not reported
Paid Amount:	Not reported
Final Count:	Not reported
Final Amount:	Not reported

Found Violation:	Yes
Agency Which Determined Violation:	State
Violation Short Description:	Generators - General
Date Violation was Determined:	1993-12-13 00:00:00.0
Actual Return to Compliance Date:	1993-12-30 00:00:00.0
Return to Compliance Qualifier:	Observed
Violation Responsible Agency:	State
Scheduled Compliance Date:	1994-01-13 00:00:00.0
Enforcement Identifier:	000
Date of Enforcement Action:	1993-12-13 00:00:00.0
Enforcement Responsible Agency:	State
Enforcement Docket Number:	Not reported
Enforcement Attorney:	NJ
Corrective Action Component:	No
Appeal Initiated Date:	Not reported
Appeal Resolution Date:	Not reported
Disposition Status Date:	Not reported
Disposition Status:	Not reported
Disposition Status Description:	Not reported

CHEM FLEUR/FIRMENICH INC (Continued) **1000294576**

Consent/Final Order Sequence Number: Not reported
Consent/Final Order Respondent Name: Not reported
Consent/Final Order Lead Agency: Not reported
Enforcement Type: WRITTEN INFORMAL
Enforcement Responsible Person: NJJD
Enforcement Responsible Sub-Organization: M
SEP Sequence Number: Not reported
SEP Expenditure Amount: Not reported
SEP Scheduled Completion Date: Not reported
SEP Actual Date: Not reported
SEP Defaulted Date: Not reported
SEP Type: Not reported
SEP Type Description: Not reported
Proposed Amount: Not reported
Final Monetary Amount: Not reported
Paid Amount: Not reported
Final Count: Not reported
Final Amount: Not reported

Found Violation: Yes
Agency Which Determined Violation: EPA
Violation Short Description: Generators - General
Date Violation was Determined: 2006-03-08 00:00:00.0
Actual Return to Compliance Date: 2006-11-06 00:00:00.0
Return to Compliance Qualifier: Documented
Violation Responsible Agency: EPA
Scheduled Compliance Date: Not reported
Enforcement Identifier: 001
Date of Enforcement Action: 2006-03-29 00:00:00.0
Enforcement Responsible Agency: EPA
Enforcement Docket Number: Not reported
Enforcement Attorney: Not reported
Corrective Action Component: No
Appeal Initiated Date: Not reported
Appeal Resolution Date: Not reported
Disposition Status Date: Not reported
Disposition Status: Not reported
Disposition Status Description: Not reported
Consent/Final Order Sequence Number: Not reported
Consent/Final Order Respondent Name: Not reported
Consent/Final Order Lead Agency: Not reported
Enforcement Type: WRITTEN INFORMAL
Enforcement Responsible Person: R2AHJ
Enforcement Responsible Sub-Organization: RCB
SEP Sequence Number: Not reported
SEP Expenditure Amount: Not reported
SEP Scheduled Completion Date: Not reported
SEP Actual Date: Not reported
SEP Defaulted Date: Not reported
SEP Type: Not reported
SEP Type Description: Not reported
Proposed Amount: Not reported
Final Monetary Amount: Not reported
Paid Amount: Not reported
Final Count: Not reported
Final Amount: Not reported

CHEM FLEUR/FIRMENICH INC (Continued) **1000294576**

Found Violation:	Yes
Agency Which Determined Violation:	State
Violation Short Description:	Generators - General
Date Violation was Determined:	1987-02-20 00:00:00.0
Actual Return to Compliance Date:	1987-03-23 00:00:00.0
Return to Compliance Qualifier:	Observed
Violation Responsible Agency:	State
Scheduled Compliance Date:	1987-03-23 00:00:00.0
Enforcement Identifier:	001
Date of Enforcement Action:	1987-02-20 00:00:00.0
Enforcement Responsible Agency:	State
Enforcement Docket Number:	Not reported
Enforcement Attorney:	Not reported
Corrective Action Component:	No
Appeal Initiated Date:	Not reported
Appeal Resolution Date:	Not reported
Disposition Status Date:	Not reported
Disposition Status:	Not reported
Disposition Status Description:	Not reported
Consent/Final Order Sequence Number:	Not reported
Consent/Final Order Respondent Name:	Not reported
Consent/Final Order Lead Agency:	Not reported
Enforcement Type:	WRITTEN INFORMAL
Enforcement Responsible Person:	R2DEP
Enforcement Responsible Sub-Organization:	Not reported
SEP Sequence Number:	Not reported
SEP Expenditure Amount:	Not reported
SEP Scheduled Completion Date:	Not reported
SEP Actual Date:	Not reported
SEP Defaulted Date:	Not reported
SEP Type:	Not reported
SEP Type Description:	Not reported
Proposed Amount:	Not reported
Final Monetary Amount:	Not reported
Paid Amount:	Not reported
Final Count:	Not reported
Final Amount:	Not reported

Found Violation:	Yes
Agency Which Determined Violation:	State
Violation Short Description:	Generators - Manifest
Date Violation was Determined:	1993-12-13 00:00:00.0
Actual Return to Compliance Date:	1993-12-30 00:00:00.0
Return to Compliance Qualifier:	Observed
Violation Responsible Agency:	State
Scheduled Compliance Date:	1994-01-13 00:00:00.0
Enforcement Identifier:	000
Date of Enforcement Action:	1993-12-13 00:00:00.0
Enforcement Responsible Agency:	State
Enforcement Docket Number:	Not reported
Enforcement Attorney:	NJ
Corrective Action Component:	No
Appeal Initiated Date:	Not reported
Appeal Resolution Date:	Not reported
Disposition Status Date:	Not reported
Disposition Status:	Not reported
Disposition Status Description:	Not reported

CHEM FLEUR/FIRMENICH INC (Continued) **1000294576**

Consent/Final Order Sequence Number: Not reported
Consent/Final Order Respondent Name: Not reported
Consent/Final Order Lead Agency: Not reported
Enforcement Type: WRITTEN INFORMAL
Enforcement Responsible Person: NJJD
Enforcement Responsible Sub-Organization: M
SEP Sequence Number: Not reported
SEP Expenditure Amount: Not reported
SEP Scheduled Completion Date: Not reported
SEP Actual Date: Not reported
SEP Defaulted Date: Not reported
SEP Type: Not reported
SEP Type Description: Not reported
Proposed Amount: Not reported
Final Monetary Amount: Not reported
Paid Amount: Not reported
Final Count: Not reported
Final Amount: Not reported

Found Violation: No
Agency Which Determined Violation: Not reported
Violation Short Description: Not reported
Date Violation was Determined: Not reported
Actual Return to Compliance Date: Not reported
Return to Compliance Qualifier: Not reported
Violation Responsible Agency: Not reported
Scheduled Compliance Date: Not reported
Enforcement Identifier: Not reported
Date of Enforcement Action: Not reported
Enforcement Responsible Agency: Not reported
Enforcement Docket Number: Not reported
Enforcement Attorney: Not reported
Corrective Action Component: Not reported
Appeal Initiated Date: Not reported
Appeal Resolution Date: Not reported
Disposition Status Date: Not reported
Disposition Status: Not reported
Disposition Status Description: Not reported
Consent/Final Order Sequence Number: Not reported
Consent/Final Order Respondent Name: Not reported
Consent/Final Order Lead Agency: Not reported
Enforcement Type: Not reported
Enforcement Responsible Person: Not reported
Enforcement Responsible Sub-Organization: Not reported
SEP Sequence Number: Not reported
SEP Expenditure Amount: Not reported
SEP Scheduled Completion Date: Not reported
SEP Actual Date: Not reported
SEP Defaulted Date: Not reported
SEP Type: Not reported
SEP Type Description: Not reported
Proposed Amount: Not reported
Final Monetary Amount: Not reported
Paid Amount: Not reported
Final Count: Not reported
Final Amount: Not reported

CHEM FLEUR/FIRMENICH INC (Continued) **1000294576**

Found Violation:	Yes
Agency Which Determined Violation:	State
Violation Short Description:	Generators - General
Date Violation was Determined:	1993-12-13 00:00:00.0
Actual Return to Compliance Date:	1993-12-30 00:00:00.0
Return to Compliance Qualifier:	Observed
Violation Responsible Agency:	State
Scheduled Compliance Date:	1994-01-13 00:00:00.0
Enforcement Identifier:	000
Date of Enforcement Action:	1993-12-13 00:00:00.0
Enforcement Responsible Agency:	State
Enforcement Docket Number:	Not reported
Enforcement Attorney:	NJ
Corrective Action Component:	No
Appeal Initiated Date:	Not reported
Appeal Resolution Date:	Not reported
Disposition Status Date:	Not reported
Disposition Status:	Not reported
Disposition Status Description:	Not reported
Consent/Final Order Sequence Number:	Not reported
Consent/Final Order Respondent Name:	Not reported
Consent/Final Order Lead Agency:	Not reported
Enforcement Type:	WRITTEN INFORMAL
Enforcement Responsible Person:	NJJD
Enforcement Responsible Sub-Organization:	M
SEP Sequence Number:	Not reported
SEP Expenditure Amount:	Not reported
SEP Scheduled Completion Date:	Not reported
SEP Actual Date:	Not reported
SEP Defaulted Date:	Not reported
SEP Type:	Not reported
SEP Type Description:	Not reported
Proposed Amount:	Not reported
Final Monetary Amount:	Not reported
Paid Amount:	Not reported
Final Count:	Not reported
Final Amount:	Not reported

Found Violation:	Yes
Agency Which Determined Violation:	State
Violation Short Description:	Generators - General
Date Violation was Determined:	1997-10-27 00:00:00.0
Actual Return to Compliance Date:	1997-11-05 00:00:00.0
Return to Compliance Qualifier:	Observed
Violation Responsible Agency:	State
Scheduled Compliance Date:	1997-11-03 00:00:00.0
Enforcement Identifier:	000
Date of Enforcement Action:	1997-10-27 00:00:00.0
Enforcement Responsible Agency:	State
Enforcement Docket Number:	Not reported
Enforcement Attorney:	NJ
Corrective Action Component:	No
Appeal Initiated Date:	Not reported
Appeal Resolution Date:	Not reported
Disposition Status Date:	Not reported
Disposition Status:	Not reported
Disposition Status Description:	Not reported

CHEM FLEUR/FIRMENICH INC (Continued) **1000294576**

Consent/Final Order Sequence Number: Not reported
Consent/Final Order Respondent Name: Not reported
Consent/Final Order Lead Agency: Not reported
Enforcement Type: WRITTEN INFORMAL
Enforcement Responsible Person: NJFA
Enforcement Responsible Sub-Organization: N
SEP Sequence Number: Not reported
SEP Expenditure Amount: Not reported
SEP Scheduled Completion Date: Not reported
SEP Actual Date: Not reported
SEP Defaulted Date: Not reported
SEP Type: Not reported
SEP Type Description: Not reported
Proposed Amount: Not reported
Final Monetary Amount: Not reported
Paid Amount: Not reported
Final Count: Not reported
Final Amount: Not reported

Found Violation: No
Agency Which Determined Violation: Not reported
Violation Short Description: Not reported
Date Violation was Determined: Not reported
Actual Return to Compliance Date: Not reported
Return to Compliance Qualifier: Not reported
Violation Responsible Agency: Not reported
Scheduled Compliance Date: Not reported
Enforcement Identifier: Not reported
Date of Enforcement Action: Not reported
Enforcement Responsible Agency: Not reported
Enforcement Docket Number: Not reported
Enforcement Attorney: Not reported
Corrective Action Component: Not reported
Appeal Initiated Date: Not reported
Appeal Resolution Date: Not reported
Disposition Status Date: Not reported
Disposition Status: Not reported
Disposition Status Description: Not reported
Consent/Final Order Sequence Number: Not reported
Consent/Final Order Respondent Name: Not reported
Consent/Final Order Lead Agency: Not reported
Enforcement Type: Not reported
Enforcement Responsible Person: Not reported
Enforcement Responsible Sub-Organization: Not reported
SEP Sequence Number: Not reported
SEP Expenditure Amount: Not reported
SEP Scheduled Completion Date: Not reported
SEP Actual Date: Not reported
SEP Defaulted Date: Not reported
SEP Type: Not reported
SEP Type Description: Not reported
Proposed Amount: Not reported
Final Monetary Amount: Not reported
Paid Amount: Not reported
Final Count: Not reported
Final Amount: Not reported

CHEM FLEUR/FIRMENICH INC (Continued) **1000294576**

Found Violation:	Yes
Agency Which Determined Violation:	State
Violation Short Description:	TSD IS-Tank System Standards
Date Violation was Determined:	2016-06-07 00:00:00.0
Actual Return to Compliance Date:	2016-08-05 00:00:00.0
Return to Compliance Qualifier:	Observed
Violation Responsible Agency:	State
Scheduled Compliance Date:	Not reported
Enforcement Identifier:	001
Date of Enforcement Action:	2017-07-25 00:00:00.0
Enforcement Responsible Agency:	State
Enforcement Docket Number:	Not reported
Enforcement Attorney:	Not reported
Corrective Action Component:	No
Appeal Initiated Date:	Not reported
Appeal Resolution Date:	Not reported
Disposition Status Date:	Not reported
Disposition Status:	Not reported
Disposition Status Description:	Not reported
Consent/Final Order Sequence Number:	Not reported
Consent/Final Order Respondent Name:	Not reported
Consent/Final Order Lead Agency:	Not reported
Enforcement Type:	WRITTEN INFORMAL
Enforcement Responsible Person:	COMES
Enforcement Responsible Sub-Organization:	Not reported
SEP Sequence Number:	Not reported
SEP Expenditure Amount:	Not reported
SEP Scheduled Completion Date:	Not reported
SEP Actual Date:	Not reported
SEP Defaulted Date:	Not reported
SEP Type:	Not reported
SEP Type Description:	Not reported
Proposed Amount:	Not reported
Final Monetary Amount:	Not reported
Paid Amount:	Not reported
Final Count:	Not reported
Final Amount:	Not reported

Found Violation:	No
Agency Which Determined Violation:	Not reported
Violation Short Description:	Not reported
Date Violation was Determined:	Not reported
Actual Return to Compliance Date:	Not reported
Return to Compliance Qualifier:	Not reported
Violation Responsible Agency:	Not reported
Scheduled Compliance Date:	Not reported
Enforcement Identifier:	Not reported
Date of Enforcement Action:	Not reported
Enforcement Responsible Agency:	Not reported
Enforcement Docket Number:	Not reported
Enforcement Attorney:	Not reported
Corrective Action Component:	Not reported
Appeal Initiated Date:	Not reported
Appeal Resolution Date:	Not reported
Disposition Status Date:	Not reported
Disposition Status:	Not reported
Disposition Status Description:	Not reported

CHEM FLEUR/FIRMENICH INC (Continued) **1000294576**

Consent/Final Order Sequence Number: Not reported
Consent/Final Order Respondent Name: Not reported
Consent/Final Order Lead Agency: Not reported
Enforcement Type: Not reported
Enforcement Responsible Person: Not reported
Enforcement Responsible Sub-Organization: Not reported
SEP Sequence Number: Not reported
SEP Expenditure Amount: Not reported
SEP Scheduled Completion Date: Not reported
SEP Actual Date: Not reported
SEP Defaulted Date: Not reported
SEP Type: Not reported
SEP Type Description: Not reported
Proposed Amount: Not reported
Final Monetary Amount: Not reported
Paid Amount: Not reported
Final Count: Not reported
Final Amount: Not reported

Found Violation: Yes
Agency Which Determined Violation: State
Violation Short Description: Generators - General
Date Violation was Determined: 2003-05-07 00:00:00.0
Actual Return to Compliance Date: 2003-08-06 00:00:00.0
Return to Compliance Qualifier: Observed
Violation Responsible Agency: State
Scheduled Compliance Date: Not reported
Enforcement Identifier: 001
Date of Enforcement Action: 2003-08-29 00:00:00.0
Enforcement Responsible Agency: State
Enforcement Docket Number: Not reported
Enforcement Attorney: Not reported
Corrective Action Component: No
Appeal Initiated Date: Not reported
Appeal Resolution Date: Not reported
Disposition Status Date: Not reported
Disposition Status: Not reported
Disposition Status Description: Not reported
Consent/Final Order Sequence Number: Not reported
Consent/Final Order Respondent Name: Not reported
Consent/Final Order Lead Agency: Not reported
Enforcement Type: FINAL 3008(A) COMPLIANCE ORDER
Enforcement Responsible Person: NOMM
Enforcement Responsible Sub-Organization: N
SEP Sequence Number: Not reported
SEP Expenditure Amount: Not reported
SEP Scheduled Completion Date: Not reported
SEP Actual Date: Not reported
SEP Defaulted Date: Not reported
SEP Type: Not reported
SEP Type Description: Not reported
Proposed Amount: Not reported
Final Monetary Amount: 3000
Paid Amount: Not reported
Final Count: 1
Final Amount: 3000

CHEM FLEUR/FIRMENICH INC (Continued) **1000294576**

Found Violation:	Yes
Agency Which Determined Violation:	State
Violation Short Description:	Generators - General
Date Violation was Determined:	1997-10-27 00:00:00.0
Actual Return to Compliance Date:	1997-11-05 00:00:00.0
Return to Compliance Qualifier:	Observed
Violation Responsible Agency:	State
Scheduled Compliance Date:	1997-11-03 00:00:00.0
Enforcement Identifier:	000
Date of Enforcement Action:	1997-10-27 00:00:00.0
Enforcement Responsible Agency:	State
Enforcement Docket Number:	Not reported
Enforcement Attorney:	NJ
Corrective Action Component:	No
Appeal Initiated Date:	Not reported
Appeal Resolution Date:	Not reported
Disposition Status Date:	Not reported
Disposition Status:	Not reported
Disposition Status Description:	Not reported
Consent/Final Order Sequence Number:	Not reported
Consent/Final Order Respondent Name:	Not reported
Consent/Final Order Lead Agency:	Not reported
Enforcement Type:	WRITTEN INFORMAL
Enforcement Responsible Person:	NJFA
Enforcement Responsible Sub-Organization:	N
SEP Sequence Number:	Not reported
SEP Expenditure Amount:	Not reported
SEP Scheduled Completion Date:	Not reported
SEP Actual Date:	Not reported
SEP Defaulted Date:	Not reported
SEP Type:	Not reported
SEP Type Description:	Not reported
Proposed Amount:	Not reported
Final Monetary Amount:	Not reported
Paid Amount:	Not reported
Final Count:	Not reported
Final Amount:	Not reported

Found Violation:	Yes
Agency Which Determined Violation:	State
Violation Short Description:	Generators - General
Date Violation was Determined:	1997-10-27 00:00:00.0
Actual Return to Compliance Date:	1997-11-05 00:00:00.0
Return to Compliance Qualifier:	Observed
Violation Responsible Agency:	State
Scheduled Compliance Date:	1997-11-03 00:00:00.0
Enforcement Identifier:	000
Date of Enforcement Action:	1997-10-27 00:00:00.0
Enforcement Responsible Agency:	State
Enforcement Docket Number:	Not reported
Enforcement Attorney:	NJ
Corrective Action Component:	No
Appeal Initiated Date:	Not reported
Appeal Resolution Date:	Not reported
Disposition Status Date:	Not reported
Disposition Status:	Not reported
Disposition Status Description:	Not reported

CHEM FLEUR/FIRMENICH INC (Continued) **1000294576**

Consent/Final Order Sequence Number: Not reported
Consent/Final Order Respondent Name: Not reported
Consent/Final Order Lead Agency: Not reported
Enforcement Type: WRITTEN INFORMAL
Enforcement Responsible Person: NJFA
Enforcement Responsible Sub-Organization: N
SEP Sequence Number: Not reported
SEP Expenditure Amount: Not reported
SEP Scheduled Completion Date: Not reported
SEP Actual Date: Not reported
SEP Defaulted Date: Not reported
SEP Type: Not reported
SEP Type Description: Not reported
Proposed Amount: Not reported
Final Monetary Amount: Not reported
Paid Amount: Not reported
Final Count: Not reported
Final Amount: Not reported

Found Violation: No
Agency Which Determined Violation: Not reported
Violation Short Description: Not reported
Date Violation was Determined: Not reported
Actual Return to Compliance Date: Not reported
Return to Compliance Qualifier: Not reported
Violation Responsible Agency: Not reported
Scheduled Compliance Date: Not reported
Enforcement Identifier: Not reported
Date of Enforcement Action: Not reported
Enforcement Responsible Agency: Not reported
Enforcement Docket Number: Not reported
Enforcement Attorney: Not reported
Corrective Action Component: Not reported
Appeal Initiated Date: Not reported
Appeal Resolution Date: Not reported
Disposition Status Date: Not reported
Disposition Status: Not reported
Disposition Status Description: Not reported
Consent/Final Order Sequence Number: Not reported
Consent/Final Order Respondent Name: Not reported
Consent/Final Order Lead Agency: Not reported
Enforcement Type: Not reported
Enforcement Responsible Person: Not reported
Enforcement Responsible Sub-Organization: Not reported
SEP Sequence Number: Not reported
SEP Expenditure Amount: Not reported
SEP Scheduled Completion Date: Not reported
SEP Actual Date: Not reported
SEP Defaulted Date: Not reported
SEP Type: Not reported
SEP Type Description: Not reported
Proposed Amount: Not reported
Final Monetary Amount: Not reported
Paid Amount: Not reported
Final Count: Not reported
Final Amount: Not reported

CHEM FLEUR/FIRMENICH INC (Continued) **1000294576**

Found Violation:	No
Agency Which Determined Violation:	Not reported
Violation Short Description:	Not reported
Date Violation was Determined:	Not reported
Actual Return to Compliance Date:	Not reported
Return to Compliance Qualifier:	Not reported
Violation Responsible Agency:	Not reported
Scheduled Compliance Date:	Not reported
Enforcement Identifier:	Not reported
Date of Enforcement Action:	Not reported
Enforcement Responsible Agency:	Not reported
Enforcement Docket Number:	Not reported
Enforcement Attorney:	Not reported
Corrective Action Component:	Not reported
Appeal Initiated Date:	Not reported
Appeal Resolution Date:	Not reported
Disposition Status Date:	Not reported
Disposition Status:	Not reported
Disposition Status Description:	Not reported
Consent/Final Order Sequence Number:	Not reported
Consent/Final Order Respondent Name:	Not reported
Consent/Final Order Lead Agency:	Not reported
Enforcement Type:	Not reported
Enforcement Responsible Person:	Not reported
Enforcement Responsible Sub-Organization:	Not reported
SEP Sequence Number:	Not reported
SEP Expenditure Amount:	Not reported
SEP Scheduled Completion Date:	Not reported
SEP Actual Date:	Not reported
SEP Defaulted Date:	Not reported
SEP Type:	Not reported
SEP Type Description:	Not reported
Proposed Amount:	Not reported
Final Monetary Amount:	Not reported
Paid Amount:	Not reported
Final Count:	Not reported
Final Amount:	Not reported

Found Violation:	Yes
Agency Which Determined Violation:	State
Violation Short Description:	Generators - General
Date Violation was Determined:	1987-02-20 00:00:00.0
Actual Return to Compliance Date:	1987-03-23 00:00:00.0
Return to Compliance Qualifier:	Observed
Violation Responsible Agency:	State
Scheduled Compliance Date:	1987-03-23 00:00:00.0
Enforcement Identifier:	001
Date of Enforcement Action:	1987-02-20 00:00:00.0
Enforcement Responsible Agency:	State
Enforcement Docket Number:	Not reported
Enforcement Attorney:	Not reported
Corrective Action Component:	No
Appeal Initiated Date:	Not reported
Appeal Resolution Date:	Not reported
Disposition Status Date:	Not reported
Disposition Status:	Not reported
Disposition Status Description:	Not reported

CHEM FLEUR/FIRMENICH INC (Continued) **1000294576**

Consent/Final Order Sequence Number: Not reported
Consent/Final Order Respondent Name: Not reported
Consent/Final Order Lead Agency: Not reported
Enforcement Type: WRITTEN INFORMAL
Enforcement Responsible Person: R2DEP
Enforcement Responsible Sub-Organization: Not reported
SEP Sequence Number: Not reported
SEP Expenditure Amount: Not reported
SEP Scheduled Completion Date: Not reported
SEP Actual Date: Not reported
SEP Defaulted Date: Not reported
SEP Type: Not reported
SEP Type Description: Not reported
Proposed Amount: Not reported
Final Monetary Amount: Not reported
Paid Amount: Not reported
Final Count: Not reported
Final Amount: Not reported

Found Violation: Yes
Agency Which Determined Violation: EPA
Violation Short Description: Generators - General
Date Violation was Determined: 2006-03-08 00:00:00.0
Actual Return to Compliance Date: 2006-11-06 00:00:00.0
Return to Compliance Qualifier: Documented
Violation Responsible Agency: EPA
Scheduled Compliance Date: Not reported
Enforcement Identifier: 001
Date of Enforcement Action: 2006-11-06 00:00:00.0
Enforcement Responsible Agency: EPA
Enforcement Docket Number: Not reported
Enforcement Attorney: R2BK
Corrective Action Component: No
Appeal Initiated Date: Not reported
Appeal Resolution Date: Not reported
Disposition Status Date: Not reported
Disposition Status: Not reported
Disposition Status Description: Not reported
Consent/Final Order Sequence Number: Not reported
Consent/Final Order Respondent Name: Not reported
Consent/Final Order Lead Agency: Not reported
Enforcement Type: INITIAL 3008(A) COMPLIANCE
Enforcement Responsible Person: R2AHJ
Enforcement Responsible Sub-Organization: RCB
SEP Sequence Number: Not reported
SEP Expenditure Amount: Not reported
SEP Scheduled Completion Date: Not reported
SEP Actual Date: Not reported
SEP Defaulted Date: Not reported
SEP Type: Not reported
SEP Type Description: Not reported
Proposed Amount: 65590
Final Monetary Amount: Not reported
Paid Amount: Not reported
Final Count: Not reported
Final Amount: Not reported

CHEM FLEUR/FIRMENICH INC (Continued) **1000294576**

Found Violation:	No
Agency Which Determined Violation:	Not reported
Violation Short Description:	Not reported
Date Violation was Determined:	Not reported
Actual Return to Compliance Date:	Not reported
Return to Compliance Qualifier:	Not reported
Violation Responsible Agency:	Not reported
Scheduled Compliance Date:	Not reported
Enforcement Identifier:	Not reported
Date of Enforcement Action:	Not reported
Enforcement Responsible Agency:	Not reported
Enforcement Docket Number:	Not reported
Enforcement Attorney:	Not reported
Corrective Action Component:	Not reported
Appeal Initiated Date:	Not reported
Appeal Resolution Date:	Not reported
Disposition Status Date:	Not reported
Disposition Status:	Not reported
Disposition Status Description:	Not reported
Consent/Final Order Sequence Number:	Not reported
Consent/Final Order Respondent Name:	Not reported
Consent/Final Order Lead Agency:	Not reported
Enforcement Type:	Not reported
Enforcement Responsible Person:	Not reported
Enforcement Responsible Sub-Organization:	Not reported
SEP Sequence Number:	Not reported
SEP Expenditure Amount:	Not reported
SEP Scheduled Completion Date:	Not reported
SEP Actual Date:	Not reported
SEP Defaulted Date:	Not reported
SEP Type:	Not reported
SEP Type Description:	Not reported
Proposed Amount:	Not reported
Final Monetary Amount:	Not reported
Paid Amount:	Not reported
Final Count:	Not reported
Final Amount:	Not reported

Found Violation:	Yes
Agency Which Determined Violation:	State
Violation Short Description:	TSD IS-Tank System Standards
Date Violation was Determined:	2016-06-07 00:00:00.0
Actual Return to Compliance Date:	2016-08-05 00:00:00.0
Return to Compliance Qualifier:	Observed
Violation Responsible Agency:	State
Scheduled Compliance Date:	2016-08-04 00:00:00.0
Enforcement Identifier:	001
Date of Enforcement Action:	2016-07-20 00:00:00.0
Enforcement Responsible Agency:	State
Enforcement Docket Number:	Not reported
Enforcement Attorney:	Not reported
Corrective Action Component:	Yes
Appeal Initiated Date:	Not reported
Appeal Resolution Date:	Not reported
Disposition Status Date:	Not reported
Disposition Status:	Not reported
Disposition Status Description:	Not reported

CHEM FLEUR/FIRMENICH INC (Continued) **1000294576**

Consent/Final Order Sequence Number: Not reported
Consent/Final Order Respondent Name: Not reported
Consent/Final Order Lead Agency: Not reported
Enforcement Type: WRITTEN INFORMAL
Enforcement Responsible Person: COMES
Enforcement Responsible Sub-Organization: Not reported
SEP Sequence Number: Not reported
SEP Expenditure Amount: Not reported
SEP Scheduled Completion Date: Not reported
SEP Actual Date: Not reported
SEP Defaulted Date: Not reported
SEP Type: Not reported
SEP Type Description: Not reported
Proposed Amount: Not reported
Final Monetary Amount: Not reported
Paid Amount: Not reported
Final Count: Not reported
Final Amount: Not reported

Found Violation: Yes
Agency Which Determined Violation: State
Violation Short Description: Generators - General
Date Violation was Determined: 2003-05-07 00:00:00.0
Actual Return to Compliance Date: 2003-08-06 00:00:00.0
Return to Compliance Qualifier: Observed
Violation Responsible Agency: State
Scheduled Compliance Date: 2003-05-08 00:00:00.0
Enforcement Identifier: 001
Date of Enforcement Action: 2003-05-07 00:00:00.0
Enforcement Responsible Agency: State
Enforcement Docket Number: Not reported
Enforcement Attorney: Not reported
Corrective Action Component: No
Appeal Initiated Date: Not reported
Appeal Resolution Date: Not reported
Disposition Status Date: Not reported
Disposition Status: Not reported
Disposition Status Description: Not reported
Consent/Final Order Sequence Number: Not reported
Consent/Final Order Respondent Name: Not reported
Consent/Final Order Lead Agency: Not reported
Enforcement Type: WRITTEN INFORMAL
Enforcement Responsible Person: NOMM
Enforcement Responsible Sub-Organization: N
SEP Sequence Number: Not reported
SEP Expenditure Amount: Not reported
SEP Scheduled Completion Date: Not reported
SEP Actual Date: Not reported
SEP Defaulted Date: Not reported
SEP Type: Not reported
SEP Type Description: Not reported
Proposed Amount: Not reported
Final Monetary Amount: Not reported
Paid Amount: Not reported
Final Count: Not reported
Final Amount: Not reported

CHEM FLEUR/FIRMENICH INC (Continued) **1000294576**

Found Violation:	Yes
Agency Which Determined Violation:	State
Violation Short Description:	Generators - General
Date Violation was Determined:	1993-12-13 00:00:00.0
Actual Return to Compliance Date:	1993-12-30 00:00:00.0
Return to Compliance Qualifier:	Observed
Violation Responsible Agency:	State
Scheduled Compliance Date:	1994-01-13 00:00:00.0
Enforcement Identifier:	000
Date of Enforcement Action:	1993-12-13 00:00:00.0
Enforcement Responsible Agency:	State
Enforcement Docket Number:	Not reported
Enforcement Attorney:	NJ
Corrective Action Component:	No
Appeal Initiated Date:	Not reported
Appeal Resolution Date:	Not reported
Disposition Status Date:	Not reported
Disposition Status:	Not reported
Disposition Status Description:	Not reported
Consent/Final Order Sequence Number:	Not reported
Consent/Final Order Respondent Name:	Not reported
Consent/Final Order Lead Agency:	Not reported
Enforcement Type:	WRITTEN INFORMAL
Enforcement Responsible Person:	NJJD
Enforcement Responsible Sub-Organization:	M
SEP Sequence Number:	Not reported
SEP Expenditure Amount:	Not reported
SEP Scheduled Completion Date:	Not reported
SEP Actual Date:	Not reported
SEP Defaulted Date:	Not reported
SEP Type:	Not reported
SEP Type Description:	Not reported
Proposed Amount:	Not reported
Final Monetary Amount:	Not reported
Paid Amount:	Not reported
Final Count:	Not reported
Final Amount:	Not reported

Found Violation:	Yes
Agency Which Determined Violation:	State
Violation Short Description:	TSD IS-Tank System Standards
Date Violation was Determined:	2016-06-07 00:00:00.0
Actual Return to Compliance Date:	2016-10-09 00:00:00.0
Return to Compliance Qualifier:	Observed
Violation Responsible Agency:	State
Scheduled Compliance Date:	2016-08-04 00:00:00.0
Enforcement Identifier:	001
Date of Enforcement Action:	2016-07-20 00:00:00.0
Enforcement Responsible Agency:	State
Enforcement Docket Number:	Not reported
Enforcement Attorney:	Not reported
Corrective Action Component:	Yes
Appeal Initiated Date:	Not reported
Appeal Resolution Date:	Not reported
Disposition Status Date:	Not reported
Disposition Status:	Not reported
Disposition Status Description:	Not reported

CHEM FLEUR/FIRMENICH INC (Continued) **1000294576**

Consent/Final Order Sequence Number: Not reported
Consent/Final Order Respondent Name: Not reported
Consent/Final Order Lead Agency: Not reported
Enforcement Type: WRITTEN INFORMAL
Enforcement Responsible Person: COMES
Enforcement Responsible Sub-Organization: Not reported
SEP Sequence Number: Not reported
SEP Expenditure Amount: Not reported
SEP Scheduled Completion Date: Not reported
SEP Actual Date: Not reported
SEP Defaulted Date: Not reported
SEP Type: Not reported
SEP Type Description: Not reported
Proposed Amount: Not reported
Final Monetary Amount: Not reported
Paid Amount: Not reported
Final Count: Not reported
Final Amount: Not reported

Found Violation: No
Agency Which Determined Violation: Not reported
Violation Short Description: Not reported
Date Violation was Determined: Not reported
Actual Return to Compliance Date: Not reported
Return to Compliance Qualifier: Not reported
Violation Responsible Agency: Not reported
Scheduled Compliance Date: Not reported
Enforcement Identifier: Not reported
Date of Enforcement Action: Not reported
Enforcement Responsible Agency: Not reported
Enforcement Docket Number: Not reported
Enforcement Attorney: Not reported
Corrective Action Component: Not reported
Appeal Initiated Date: Not reported
Appeal Resolution Date: Not reported
Disposition Status Date: Not reported
Disposition Status: Not reported
Disposition Status Description: Not reported
Consent/Final Order Sequence Number: Not reported
Consent/Final Order Respondent Name: Not reported
Consent/Final Order Lead Agency: Not reported
Enforcement Type: Not reported
Enforcement Responsible Person: Not reported
Enforcement Responsible Sub-Organization: Not reported
SEP Sequence Number: Not reported
SEP Expenditure Amount: Not reported
SEP Scheduled Completion Date: Not reported
SEP Actual Date: Not reported
SEP Defaulted Date: Not reported
SEP Type: Not reported
SEP Type Description: Not reported
Proposed Amount: Not reported
Final Monetary Amount: Not reported
Paid Amount: Not reported
Final Count: Not reported
Final Amount: Not reported

CHEM FLEUR/FIRMENICH INC (Continued) **1000294576**

Found Violation:	Yes
Agency Which Determined Violation:	State
Violation Short Description:	Generators - General
Date Violation was Determined:	1993-12-13 00:00:00.0
Actual Return to Compliance Date:	1993-12-30 00:00:00.0
Return to Compliance Qualifier:	Observed
Violation Responsible Agency:	State
Scheduled Compliance Date:	1994-01-13 00:00:00.0
Enforcement Identifier:	000
Date of Enforcement Action:	1993-12-13 00:00:00.0
Enforcement Responsible Agency:	State
Enforcement Docket Number:	Not reported
Enforcement Attorney:	NJ
Corrective Action Component:	No
Appeal Initiated Date:	Not reported
Appeal Resolution Date:	Not reported
Disposition Status Date:	Not reported
Disposition Status:	Not reported
Disposition Status Description:	Not reported
Consent/Final Order Sequence Number:	Not reported
Consent/Final Order Respondent Name:	Not reported
Consent/Final Order Lead Agency:	Not reported
Enforcement Type:	WRITTEN INFORMAL
Enforcement Responsible Person:	NJJD
Enforcement Responsible Sub-Organization:	M
SEP Sequence Number:	Not reported
SEP Expenditure Amount:	Not reported
SEP Scheduled Completion Date:	Not reported
SEP Actual Date:	Not reported
SEP Defaulted Date:	Not reported
SEP Type:	Not reported
SEP Type Description:	Not reported
Proposed Amount:	Not reported
Final Monetary Amount:	Not reported
Paid Amount:	Not reported
Final Count:	Not reported
Final Amount:	Not reported

Found Violation:	No
Agency Which Determined Violation:	Not reported
Violation Short Description:	Not reported
Date Violation was Determined:	Not reported
Actual Return to Compliance Date:	Not reported
Return to Compliance Qualifier:	Not reported
Violation Responsible Agency:	Not reported
Scheduled Compliance Date:	Not reported
Enforcement Identifier:	Not reported
Date of Enforcement Action:	Not reported
Enforcement Responsible Agency:	Not reported
Enforcement Docket Number:	Not reported
Enforcement Attorney:	Not reported
Corrective Action Component:	Not reported
Appeal Initiated Date:	Not reported
Appeal Resolution Date:	Not reported
Disposition Status Date:	Not reported
Disposition Status:	Not reported
Disposition Status Description:	Not reported

CHEM FLEUR/FIRMENICH INC (Continued) **1000294576**

Consent/Final Order Sequence Number: Not reported
Consent/Final Order Respondent Name: Not reported
Consent/Final Order Lead Agency: Not reported
Enforcement Type: Not reported
Enforcement Responsible Person: Not reported
Enforcement Responsible Sub-Organization: Not reported
SEP Sequence Number: Not reported
SEP Expenditure Amount: Not reported
SEP Scheduled Completion Date: Not reported
SEP Actual Date: Not reported
SEP Defaulted Date: Not reported
SEP Type: Not reported
SEP Type Description: Not reported
Proposed Amount: Not reported
Final Monetary Amount: Not reported
Paid Amount: Not reported
Final Count: Not reported
Final Amount: Not reported

Found Violation: No
Agency Which Determined Violation: Not reported
Violation Short Description: Not reported
Date Violation was Determined: Not reported
Actual Return to Compliance Date: Not reported
Return to Compliance Qualifier: Not reported
Violation Responsible Agency: Not reported
Scheduled Compliance Date: Not reported
Enforcement Identifier: Not reported
Date of Enforcement Action: Not reported
Enforcement Responsible Agency: Not reported
Enforcement Docket Number: Not reported
Enforcement Attorney: Not reported
Corrective Action Component: Not reported
Appeal Initiated Date: Not reported
Appeal Resolution Date: Not reported
Disposition Status Date: Not reported
Disposition Status: Not reported
Disposition Status Description: Not reported
Consent/Final Order Sequence Number: Not reported
Consent/Final Order Respondent Name: Not reported
Consent/Final Order Lead Agency: Not reported
Enforcement Type: Not reported
Enforcement Responsible Person: Not reported
Enforcement Responsible Sub-Organization: Not reported
SEP Sequence Number: Not reported
SEP Expenditure Amount: Not reported
SEP Scheduled Completion Date: Not reported
SEP Actual Date: Not reported
SEP Defaulted Date: Not reported
SEP Type: Not reported
SEP Type Description: Not reported
Proposed Amount: Not reported
Final Monetary Amount: Not reported
Paid Amount: Not reported
Final Count: Not reported
Final Amount: Not reported

CHEM FLEUR/FIRMENICH INC (Continued) **1000294576**

Found Violation:	No
Agency Which Determined Violation:	Not reported
Violation Short Description:	Not reported
Date Violation was Determined:	Not reported
Actual Return to Compliance Date:	Not reported
Return to Compliance Qualifier:	Not reported
Violation Responsible Agency:	Not reported
Scheduled Compliance Date:	Not reported
Enforcement Identifier:	Not reported
Date of Enforcement Action:	Not reported
Enforcement Responsible Agency:	Not reported
Enforcement Docket Number:	Not reported
Enforcement Attorney:	Not reported
Corrective Action Component:	Not reported
Appeal Initiated Date:	Not reported
Appeal Resolution Date:	Not reported
Disposition Status Date:	Not reported
Disposition Status:	Not reported
Disposition Status Description:	Not reported
Consent/Final Order Sequence Number:	Not reported
Consent/Final Order Respondent Name:	Not reported
Consent/Final Order Lead Agency:	Not reported
Enforcement Type:	Not reported
Enforcement Responsible Person:	Not reported
Enforcement Responsible Sub-Organization:	Not reported
SEP Sequence Number:	Not reported
SEP Expenditure Amount:	Not reported
SEP Scheduled Completion Date:	Not reported
SEP Actual Date:	Not reported
SEP Defaulted Date:	Not reported
SEP Type:	Not reported
SEP Type Description:	Not reported
Proposed Amount:	Not reported
Final Monetary Amount:	Not reported
Paid Amount:	Not reported
Final Count:	Not reported
Final Amount:	Not reported

Found Violation:	No
Agency Which Determined Violation:	Not reported
Violation Short Description:	Not reported
Date Violation was Determined:	Not reported
Actual Return to Compliance Date:	Not reported
Return to Compliance Qualifier:	Not reported
Violation Responsible Agency:	Not reported
Scheduled Compliance Date:	Not reported
Enforcement Identifier:	Not reported
Date of Enforcement Action:	Not reported
Enforcement Responsible Agency:	Not reported
Enforcement Docket Number:	Not reported
Enforcement Attorney:	Not reported
Corrective Action Component:	Not reported
Appeal Initiated Date:	Not reported
Appeal Resolution Date:	Not reported
Disposition Status Date:	Not reported
Disposition Status:	Not reported
Disposition Status Description:	Not reported

CHEM FLEUR/FIRMENICH INC (Continued) **1000294576**

Consent/Final Order Sequence Number: Not reported
Consent/Final Order Respondent Name: Not reported
Consent/Final Order Lead Agency: Not reported
Enforcement Type: Not reported
Enforcement Responsible Person: Not reported
Enforcement Responsible Sub-Organization: Not reported
SEP Sequence Number: Not reported
SEP Expenditure Amount: Not reported
SEP Scheduled Completion Date: Not reported
SEP Actual Date: Not reported
SEP Defaulted Date: Not reported
SEP Type: Not reported
SEP Type Description: Not reported
Proposed Amount: Not reported
Final Monetary Amount: Not reported
Paid Amount: Not reported
Final Count: Not reported
Final Amount: Not reported

Found Violation: Yes
Agency Which Determined Violation: State
Violation Short Description: Generators - General
Date Violation was Determined: 1987-02-20 00:00:00.0
Actual Return to Compliance Date: 1989-01-07 00:00:00.0
Return to Compliance Qualifier: Unverifiable
Violation Responsible Agency: State
Scheduled Compliance Date: Not reported
Enforcement Identifier: Not reported
Date of Enforcement Action: Not reported
Enforcement Responsible Agency: Not reported
Enforcement Docket Number: Not reported
Enforcement Attorney: Not reported
Corrective Action Component: Not reported
Appeal Initiated Date: Not reported
Appeal Resolution Date: Not reported
Disposition Status Date: Not reported
Disposition Status: Not reported
Disposition Status Description: Not reported
Consent/Final Order Sequence Number: Not reported
Consent/Final Order Respondent Name: Not reported
Consent/Final Order Lead Agency: Not reported
Enforcement Type: Not reported
Enforcement Responsible Person: Not reported
Enforcement Responsible Sub-Organization: Not reported
SEP Sequence Number: Not reported
SEP Expenditure Amount: Not reported
SEP Scheduled Completion Date: Not reported
SEP Actual Date: Not reported
SEP Defaulted Date: Not reported
SEP Type: Not reported
SEP Type Description: Not reported
Proposed Amount: Not reported
Final Monetary Amount: Not reported
Paid Amount: Not reported
Final Count: Not reported
Final Amount: Not reported

CHEM FLEUR/FIRMENICH INC (Continued) **1000294576**

Found Violation:	Unknown
Agency Which Determined Violation:	Not reported
Violation Short Description:	Not reported
Date Violation was Determined:	Not reported
Actual Return to Compliance Date:	Not reported
Return to Compliance Qualifier:	Not reported
Violation Responsible Agency:	Not reported
Scheduled Compliance Date:	Not reported
Enforcement Identifier:	Not reported
Date of Enforcement Action:	Not reported
Enforcement Responsible Agency:	Not reported
Enforcement Docket Number:	Not reported
Enforcement Attorney:	Not reported
Corrective Action Component:	Not reported
Appeal Initiated Date:	Not reported
Appeal Resolution Date:	Not reported
Disposition Status Date:	Not reported
Disposition Status:	Not reported
Disposition Status Description:	Not reported
Consent/Final Order Sequence Number:	Not reported
Consent/Final Order Respondent Name:	Not reported
Consent/Final Order Lead Agency:	Not reported
Enforcement Type:	Not reported
Enforcement Responsible Person:	Not reported
Enforcement Responsible Sub-Organization:	Not reported
SEP Sequence Number:	Not reported
SEP Expenditure Amount:	Not reported
SEP Scheduled Completion Date:	Not reported
SEP Actual Date:	Not reported
SEP Defaulted Date:	Not reported
SEP Type:	Not reported
SEP Type Description:	Not reported
Proposed Amount:	Not reported
Final Monetary Amount:	Not reported
Paid Amount:	Not reported
Final Count:	Not reported
Final Amount:	Not reported

Found Violation:	No
Agency Which Determined Violation:	Not reported
Violation Short Description:	Not reported
Date Violation was Determined:	Not reported
Actual Return to Compliance Date:	Not reported
Return to Compliance Qualifier:	Not reported
Violation Responsible Agency:	Not reported
Scheduled Compliance Date:	Not reported
Enforcement Identifier:	Not reported
Date of Enforcement Action:	Not reported
Enforcement Responsible Agency:	Not reported
Enforcement Docket Number:	Not reported
Enforcement Attorney:	Not reported
Corrective Action Component:	Not reported
Appeal Initiated Date:	Not reported
Appeal Resolution Date:	Not reported
Disposition Status Date:	Not reported
Disposition Status:	Not reported
Disposition Status Description:	Not reported

CHEM FLEUR/FIRMENICH INC (Continued) **1000294576**

Consent/Final Order Sequence Number: Not reported
Consent/Final Order Respondent Name: Not reported
Consent/Final Order Lead Agency: Not reported
Enforcement Type: Not reported
Enforcement Responsible Person: Not reported
Enforcement Responsible Sub-Organization: Not reported
SEP Sequence Number: Not reported
SEP Expenditure Amount: Not reported
SEP Scheduled Completion Date: Not reported
SEP Actual Date: Not reported
SEP Defaulted Date: Not reported
SEP Type: Not reported
SEP Type Description: Not reported
Proposed Amount: Not reported
Final Monetary Amount: Not reported
Paid Amount: Not reported
Final Count: Not reported
Final Amount: Not reported

Found Violation: Yes
Agency Which Determined Violation: State
Violation Short Description: Generators - Manifest
Date Violation was Determined: 1993-12-13 00:00:00.0
Actual Return to Compliance Date: 1993-12-30 00:00:00.0
Return to Compliance Qualifier: Observed
Violation Responsible Agency: State
Scheduled Compliance Date: 1994-01-13 00:00:00.0
Enforcement Identifier: 000
Date of Enforcement Action: 1993-12-13 00:00:00.0
Enforcement Responsible Agency: State
Enforcement Docket Number: Not reported
Enforcement Attorney: NJ
Corrective Action Component: No
Appeal Initiated Date: Not reported
Appeal Resolution Date: Not reported
Disposition Status Date: Not reported
Disposition Status: Not reported
Disposition Status Description: Not reported
Consent/Final Order Sequence Number: Not reported
Consent/Final Order Respondent Name: Not reported
Consent/Final Order Lead Agency: Not reported
Enforcement Type: WRITTEN INFORMAL
Enforcement Responsible Person: NJJD
Enforcement Responsible Sub-Organization: M
SEP Sequence Number: Not reported
SEP Expenditure Amount: Not reported
SEP Scheduled Completion Date: Not reported
SEP Actual Date: Not reported
SEP Defaulted Date: Not reported
SEP Type: Not reported
SEP Type Description: Not reported
Proposed Amount: Not reported
Final Monetary Amount: Not reported
Paid Amount: Not reported
Final Count: Not reported
Final Amount: Not reported

CHEM FLEUR/FIRMENICH INC (Continued) **1000294576**

Evaluation Action Summary:

Evaluation Date:	1997-10-27 00:00:00.0
Evaluation Responsible Agency:	State
Found Violation:	Yes
Evaluation Type Description:	COMPLIANCE EVALUATION INSPECTION ON-SITE
Evaluation Responsible Person Identifier:	NJFA
Evaluation Responsible Sub-Organization:	N
Actual Return to Compliance Date:	1997-11-05 00:00:00.0
Scheduled Compliance Date:	1997-11-03 00:00:00.0
Date of Request:	Not reported
Date Response Received:	Not reported
Request Agency:	Not reported
Former Citation:	Not reported

Evaluation Date:	2011-06-08 00:00:00.0
Evaluation Responsible Agency:	State
Found Violation:	No
Evaluation Type Description:	COMPLIANCE EVALUATION INSPECTION ON-SITE
Evaluation Responsible Person Identifier:	TOPHT
Evaluation Responsible Sub-Organization:	N
Actual Return to Compliance Date:	Not reported
Scheduled Compliance Date:	Not reported
Date of Request:	Not reported
Date Response Received:	Not reported
Request Agency:	Not reported
Former Citation:	Not reported

Evaluation Date:	2006-03-08 00:00:00.0
Evaluation Responsible Agency:	EPA
Found Violation:	Yes
Evaluation Type Description:	COMPLIANCE EVALUATION INSPECTION ON-SITE
Evaluation Responsible Person Identifier:	R2AHJ
Evaluation Responsible Sub-Organization:	RCB
Actual Return to Compliance Date:	2006-11-06 00:00:00.0
Scheduled Compliance Date:	Not reported
Date of Request:	Not reported
Date Response Received:	Not reported
Request Agency:	Not reported
Former Citation:	Not reported

Evaluation Date:	2003-05-07 00:00:00.0
Evaluation Responsible Agency:	State
Found Violation:	Yes
Evaluation Type Description:	COMPLIANCE EVALUATION INSPECTION ON-SITE
Evaluation Responsible Person Identifier:	NOMM
Evaluation Responsible Sub-Organization:	N
Actual Return to Compliance Date:	2003-08-06 00:00:00.0
Scheduled Compliance Date:	Not reported
Date of Request:	Not reported
Date Response Received:	Not reported
Request Agency:	Not reported
Former Citation:	Not reported

Evaluation Date:	1987-02-20 00:00:00.0
Evaluation Responsible Agency:	State
Found Violation:	Yes
Evaluation Type Description:	COMPLIANCE EVALUATION INSPECTION ON-SITE

CHEM FLEUR/FIRMENICH INC (Continued) **1000294576**

Evaluation Responsible Person Identifier:	R2DEP
Evaluation Responsible Sub-Organization:	Not reported
Actual Return to Compliance Date:	1987-03-23 00:00:00.0
Scheduled Compliance Date:	1987-03-23 00:00:00.0
Date of Request:	Not reported
Date Response Received:	Not reported
Request Agency:	Not reported
Former Citation:	Not reported

Evaluation Date:	2016-08-05 00:00:00.0
Evaluation Responsible Agency:	State
Found Violation:	No
Evaluation Type Description:	COMPLIANCE SCHEDULE EVALUATION
Evaluation Responsible Person Identifier:	COMES
Evaluation Responsible Sub-Organization:	Not reported
Actual Return to Compliance Date:	Not reported
Scheduled Compliance Date:	Not reported
Date of Request:	Not reported
Date Response Received:	Not reported
Request Agency:	Not reported
Former Citation:	Not reported

Evaluation Date:	1995-09-12 00:00:00.0
Evaluation Responsible Agency:	State
Found Violation:	No
Evaluation Type Description:	COMPLIANCE EVALUATION INSPECTION ON-SITE
Evaluation Responsible Person Identifier:	NJBC
Evaluation Responsible Sub-Organization:	M
Actual Return to Compliance Date:	Not reported
Scheduled Compliance Date:	Not reported
Date of Request:	Not reported
Date Response Received:	Not reported
Request Agency:	Not reported
Former Citation:	Not reported

Evaluation Date:	2000-02-17 00:00:00.0
Evaluation Responsible Agency:	State
Found Violation:	No
Evaluation Type Description:	CASE DEVELOPMENT INSPECTION
Evaluation Responsible Person Identifier:	NJFA
Evaluation Responsible Sub-Organization:	N
Actual Return to Compliance Date:	Not reported
Scheduled Compliance Date:	Not reported
Date of Request:	Not reported
Date Response Received:	Not reported
Request Agency:	Not reported
Former Citation:	Not reported

Evaluation Date:	1987-02-20 00:00:00.0
Evaluation Responsible Agency:	State
Found Violation:	Yes
Evaluation Type Description:	COMPLIANCE EVALUATION INSPECTION ON-SITE
Evaluation Responsible Person Identifier:	R2DEP
Evaluation Responsible Sub-Organization:	Not reported
Actual Return to Compliance Date:	1989-01-07 00:00:00.0
Scheduled Compliance Date:	Not reported
Date of Request:	Not reported

CHEM FLEUR/FIRMENICH INC (Continued) **1000294576**

Date Response Received:	Not reported
Request Agency:	Not reported
Former Citation:	Not reported
Evaluation Date:	1987-02-20 00:00:00.0
Evaluation Responsible Agency:	State
Found Violation:	Yes
Evaluation Type Description:	COMPLIANCE EVALUATION INSPECTION ON-SITE
Evaluation Responsible Person Identifier:	R2DEP
Evaluation Responsible Sub-Organization:	Not reported
Actual Return to Compliance Date:	1989-01-07 00:00:00.0
Scheduled Compliance Date:	Not reported
Date of Request:	Not reported
Date Response Received:	Not reported
Request Agency:	Not reported
Former Citation:	Not reported
Evaluation Date:	2006-08-06 00:00:00.0
Evaluation Responsible Agency:	EPA
Found Violation:	No
Evaluation Type Description:	SIGNIFICANT NON-COMPLIER
Evaluation Responsible Person Identifier:	R2AHJ
Evaluation Responsible Sub-Organization:	RCB
Actual Return to Compliance Date:	Not reported
Scheduled Compliance Date:	Not reported
Date of Request:	Not reported
Date Response Received:	Not reported
Request Agency:	Not reported
Former Citation:	Not reported
Evaluation Date:	2016-10-12 00:00:00.0
Evaluation Responsible Agency:	State
Found Violation:	No
Evaluation Type Description:	NON-FINANCIAL RECORD REVIEW
Evaluation Responsible Person Identifier:	COMES
Evaluation Responsible Sub-Organization:	Not reported
Actual Return to Compliance Date:	Not reported
Scheduled Compliance Date:	Not reported
Date of Request:	Not reported
Date Response Received:	Not reported
Request Agency:	Not reported
Former Citation:	Not reported
Evaluation Date:	2017-10-26 00:00:00.0
Evaluation Responsible Agency:	EPA
Found Violation:	No
Evaluation Type Description:	COMPLIANCE EVALUATION INSPECTION ON-SITE
Evaluation Responsible Person Identifier:	R2AHJ
Evaluation Responsible Sub-Organization:	RCB
Actual Return to Compliance Date:	Not reported
Scheduled Compliance Date:	Not reported
Date of Request:	Not reported
Date Response Received:	Not reported
Request Agency:	Not reported
Former Citation:	Not reported
Evaluation Date:	1993-12-13 00:00:00.0

CHEM FLEUR/FIRMENICH INC (Continued) **1000294576**

Evaluation Responsible Agency:	State
Found Violation:	Yes
Evaluation Type Description:	COMPLIANCE EVALUATION INSPECTION ON-SITE
Evaluation Responsible Person Identifier:	NJJD
Evaluation Responsible Sub-Organization:	M
Actual Return to Compliance Date:	1993-12-30 00:00:00.0
Scheduled Compliance Date:	1994-01-13 00:00:00.0
Date of Request:	Not reported
Date Response Received:	Not reported
Request Agency:	Not reported
Former Citation:	Not reported

Evaluation Date:	2006-03-08 00:00:00.0
Evaluation Responsible Agency:	EPA
Found Violation:	Yes
Evaluation Type Description:	COMPLIANCE EVALUATION INSPECTION ON-SITE
Evaluation Responsible Person Identifier:	R2AHJ
Evaluation Responsible Sub-Organization:	RCB
Actual Return to Compliance Date:	2006-11-06 00:00:00.0
Scheduled Compliance Date:	Not reported
Date of Request:	Not reported
Date Response Received:	Not reported
Request Agency:	Not reported
Former Citation:	Not reported

Evaluation Date:	1987-02-20 00:00:00.0
Evaluation Responsible Agency:	State
Found Violation:	Yes
Evaluation Type Description:	COMPLIANCE EVALUATION INSPECTION ON-SITE
Evaluation Responsible Person Identifier:	R2DEP
Evaluation Responsible Sub-Organization:	Not reported
Actual Return to Compliance Date:	1987-03-23 00:00:00.0
Scheduled Compliance Date:	1987-03-23 00:00:00.0
Date of Request:	Not reported
Date Response Received:	Not reported
Request Agency:	Not reported
Former Citation:	Not reported

Evaluation Date:	1993-12-13 00:00:00.0
Evaluation Responsible Agency:	State
Found Violation:	Yes
Evaluation Type Description:	COMPLIANCE EVALUATION INSPECTION ON-SITE
Evaluation Responsible Person Identifier:	NJJD
Evaluation Responsible Sub-Organization:	M
Actual Return to Compliance Date:	1993-12-30 00:00:00.0
Scheduled Compliance Date:	1994-01-13 00:00:00.0
Date of Request:	Not reported
Date Response Received:	Not reported
Request Agency:	Not reported
Former Citation:	Not reported

Evaluation Date:	2003-05-10 00:00:00.0
Evaluation Responsible Agency:	State
Found Violation:	No
Evaluation Type Description:	NOT A SIGNIFICANT NON-COMPLIER
Evaluation Responsible Person Identifier:	NOMM
Evaluation Responsible Sub-Organization:	N

CHEM FLEUR/FIRMENICH INC (Continued) **1000294576**

Actual Return to Compliance Date:	Not reported
Scheduled Compliance Date:	Not reported
Date of Request:	Not reported
Date Response Received:	Not reported
Request Agency:	Not reported
Former Citation:	Not reported
Evaluation Date:	1993-12-30 00:00:00.0
Evaluation Responsible Agency:	State
Found Violation:	Yes
Evaluation Type Description:	FINANCIAL RECORD REVIEW
Evaluation Responsible Person Identifier:	NJJD
Evaluation Responsible Sub-Organization:	M
Actual Return to Compliance Date:	1993-12-30 00:00:00.0
Scheduled Compliance Date:	1994-01-13 00:00:00.0
Date of Request:	Not reported
Date Response Received:	Not reported
Request Agency:	Not reported
Former Citation:	Not reported
Evaluation Date:	1997-11-05 00:00:00.0
Evaluation Responsible Agency:	State
Found Violation:	Yes
Evaluation Type Description:	COMPLIANCE SCHEDULE EVALUATION
Evaluation Responsible Person Identifier:	NJFA
Evaluation Responsible Sub-Organization:	N
Actual Return to Compliance Date:	1997-11-05 00:00:00.0
Scheduled Compliance Date:	1997-11-03 00:00:00.0
Date of Request:	Not reported
Date Response Received:	Not reported
Request Agency:	Not reported
Former Citation:	Not reported
Evaluation Date:	2003-05-09 00:00:00.0
Evaluation Responsible Agency:	State
Found Violation:	No
Evaluation Type Description:	SIGNIFICANT NON-COMPLIER
Evaluation Responsible Person Identifier:	NOMM
Evaluation Responsible Sub-Organization:	N
Actual Return to Compliance Date:	Not reported
Scheduled Compliance Date:	Not reported
Date of Request:	Not reported
Date Response Received:	Not reported
Request Agency:	Not reported
Former Citation:	Not reported
Evaluation Date:	2016-06-07 00:00:00.0
Evaluation Responsible Agency:	State
Found Violation:	Yes
Evaluation Type Description:	COMPLIANCE EVALUATION INSPECTION ON-SITE
Evaluation Responsible Person Identifier:	COMES
Evaluation Responsible Sub-Organization:	Not reported
Actual Return to Compliance Date:	2016-08-05 00:00:00.0
Scheduled Compliance Date:	Not reported
Date of Request:	Not reported
Date Response Received:	Not reported
Request Agency:	Not reported

CHEM FLEUR/FIRMENICH INC (Continued) **1000294576**

Former Citation: Not reported

Evaluation Date: 2019-09-24 00:00:00.0
Evaluation Responsible Agency: State
Found Violation: No
Evaluation Type Description: FOCUSED COMPLIANCE INSPECTION
Evaluation Responsible Person Identifier: NOSDS
Evaluation Responsible Sub-Organization: Not reported
Actual Return to Compliance Date: Not reported
Scheduled Compliance Date: Not reported
Date of Request: Not reported
Date Response Received: Not reported
Request Agency: Not reported
Former Citation: Not reported

Evaluation Date: 2003-05-07 00:00:00.0
Evaluation Responsible Agency: State
Found Violation: Yes
Evaluation Type Description: COMPLIANCE EVALUATION INSPECTION ON-SITE
Evaluation Responsible Person Identifier: NOMM
Evaluation Responsible Sub-Organization: N
Actual Return to Compliance Date: 2003-08-06 00:00:00.0
Scheduled Compliance Date: Not reported
Date of Request: Not reported
Date Response Received: Not reported
Request Agency: Not reported
Former Citation: Not reported

Evaluation Date: 1997-10-27 00:00:00.0
Evaluation Responsible Agency: State
Found Violation: Yes
Evaluation Type Description: COMPLIANCE EVALUATION INSPECTION ON-SITE
Evaluation Responsible Person Identifier: NJFA
Evaluation Responsible Sub-Organization: N
Actual Return to Compliance Date: 1997-11-05 00:00:00.0
Scheduled Compliance Date: 1997-11-03 00:00:00.0
Date of Request: Not reported
Date Response Received: Not reported
Request Agency: Not reported
Former Citation: Not reported

Evaluation Date: 1997-11-05 00:00:00.0
Evaluation Responsible Agency: State
Found Violation: Yes
Evaluation Type Description: COMPLIANCE SCHEDULE EVALUATION
Evaluation Responsible Person Identifier: NJFA
Evaluation Responsible Sub-Organization: N
Actual Return to Compliance Date: 1997-11-05 00:00:00.0
Scheduled Compliance Date: 1997-11-03 00:00:00.0
Date of Request: Not reported
Date Response Received: Not reported
Request Agency: Not reported
Former Citation: Not reported

Evaluation Date: 2006-03-11 00:00:00.0
Evaluation Responsible Agency: State
Found Violation: No

CHEM FLEUR/FIRMENICH INC (Continued) **1000294576**

Evaluation Type Description:	NOT A SIGNIFICANT NON-COMPLIER
Evaluation Responsible Person Identifier:	NOJAD
Evaluation Responsible Sub-Organization:	N
Actual Return to Compliance Date:	Not reported
Scheduled Compliance Date:	Not reported
Date of Request:	Not reported
Date Response Received:	Not reported
Request Agency:	Not reported
Former Citation:	Not reported

Evaluation Date:	2014-03-26 00:00:00.0
Evaluation Responsible Agency:	State
Found Violation:	No
Evaluation Type Description:	COMPLIANCE EVALUATION INSPECTION ON-SITE
Evaluation Responsible Person Identifier:	COMLE
Evaluation Responsible Sub-Organization:	Not reported
Actual Return to Compliance Date:	Not reported
Scheduled Compliance Date:	Not reported
Date of Request:	Not reported
Date Response Received:	Not reported
Request Agency:	Not reported
Former Citation:	Not reported

Evaluation Date:	1987-02-20 00:00:00.0
Evaluation Responsible Agency:	State
Found Violation:	Yes
Evaluation Type Description:	COMPLIANCE EVALUATION INSPECTION ON-SITE
Evaluation Responsible Person Identifier:	R2DEP
Evaluation Responsible Sub-Organization:	Not reported
Actual Return to Compliance Date:	1987-03-23 00:00:00.0
Scheduled Compliance Date:	1987-03-23 00:00:00.0
Date of Request:	Not reported
Date Response Received:	Not reported
Request Agency:	Not reported
Former Citation:	Not reported

Evaluation Date:	2006-03-08 00:00:00.0
Evaluation Responsible Agency:	EPA
Found Violation:	Yes
Evaluation Type Description:	COMPLIANCE EVALUATION INSPECTION ON-SITE
Evaluation Responsible Person Identifier:	R2AHJ
Evaluation Responsible Sub-Organization:	RCB
Actual Return to Compliance Date:	2006-11-06 00:00:00.0
Scheduled Compliance Date:	Not reported
Date of Request:	Not reported
Date Response Received:	Not reported
Request Agency:	Not reported
Former Citation:	Not reported

Evaluation Date:	2006-11-06 00:00:00.0
Evaluation Responsible Agency:	EPA
Found Violation:	No
Evaluation Type Description:	NOT A SIGNIFICANT NON-COMPLIER
Evaluation Responsible Person Identifier:	R2AHJ
Evaluation Responsible Sub-Organization:	RCB
Actual Return to Compliance Date:	Not reported
Scheduled Compliance Date:	Not reported

CHEM FLEUR/FIRMENICH INC (Continued) **1000294576**

Date of Request:	Not reported
Date Response Received:	Not reported
Request Agency:	Not reported
Former Citation:	Not reported
Evaluation Date:	2016-06-07 00:00:00.0
Evaluation Responsible Agency:	State
Found Violation:	Yes
Evaluation Type Description:	COMPLIANCE EVALUATION INSPECTION ON-SITE
Evaluation Responsible Person Identifier:	COMES
Evaluation Responsible Sub-Organization:	Not reported
Actual Return to Compliance Date:	2016-08-05 00:00:00.0
Scheduled Compliance Date:	2016-08-04 00:00:00.0
Date of Request:	Not reported
Date Response Received:	Not reported
Request Agency:	Not reported
Former Citation:	Not reported
Evaluation Date:	2003-05-07 00:00:00.0
Evaluation Responsible Agency:	State
Found Violation:	Yes
Evaluation Type Description:	COMPLIANCE EVALUATION INSPECTION ON-SITE
Evaluation Responsible Person Identifier:	NOMM
Evaluation Responsible Sub-Organization:	N
Actual Return to Compliance Date:	2003-08-06 00:00:00.0
Scheduled Compliance Date:	2003-05-08 00:00:00.0
Date of Request:	Not reported
Date Response Received:	Not reported
Request Agency:	Not reported
Former Citation:	Not reported
Evaluation Date:	1993-12-13 00:00:00.0
Evaluation Responsible Agency:	State
Found Violation:	Yes
Evaluation Type Description:	COMPLIANCE EVALUATION INSPECTION ON-SITE
Evaluation Responsible Person Identifier:	NJJD
Evaluation Responsible Sub-Organization:	M
Actual Return to Compliance Date:	1993-12-30 00:00:00.0
Scheduled Compliance Date:	1994-01-13 00:00:00.0
Date of Request:	Not reported
Date Response Received:	Not reported
Request Agency:	Not reported
Former Citation:	Not reported
Evaluation Date:	2016-06-07 00:00:00.0
Evaluation Responsible Agency:	State
Found Violation:	Yes
Evaluation Type Description:	COMPLIANCE EVALUATION INSPECTION ON-SITE
Evaluation Responsible Person Identifier:	COMES
Evaluation Responsible Sub-Organization:	Not reported
Actual Return to Compliance Date:	2016-10-09 00:00:00.0
Scheduled Compliance Date:	2016-08-04 00:00:00.0
Date of Request:	Not reported
Date Response Received:	Not reported
Request Agency:	Not reported
Former Citation:	Not reported

CHEM FLEUR/FIRMENICH INC (Continued) **1000294576**

Evaluation Date:	2003-05-08 00:00:00.0
Evaluation Responsible Agency:	State
Found Violation:	No
Evaluation Type Description:	NON-FINANCIAL RECORD REVIEW
Evaluation Responsible Person Identifier:	NOMM
Evaluation Responsible Sub-Organization:	N
Actual Return to Compliance Date:	Not reported
Scheduled Compliance Date:	Not reported
Date of Request:	Not reported
Date Response Received:	Not reported
Request Agency:	Not reported
Former Citation:	Not reported

Evaluation Date:	1993-12-30 00:00:00.0
Evaluation Responsible Agency:	State
Found Violation:	Yes
Evaluation Type Description:	FINANCIAL RECORD REVIEW
Evaluation Responsible Person Identifier:	NJJD
Evaluation Responsible Sub-Organization:	M
Actual Return to Compliance Date:	1993-12-30 00:00:00.0
Scheduled Compliance Date:	1994-01-13 00:00:00.0
Date of Request:	Not reported
Date Response Received:	Not reported
Request Agency:	Not reported
Former Citation:	Not reported

Evaluation Date:	2005-12-12 00:00:00.0
Evaluation Responsible Agency:	State
Found Violation:	No
Evaluation Type Description:	COMPLIANCE EVALUATION INSPECTION ON-SITE
Evaluation Responsible Person Identifier:	NOJAD
Evaluation Responsible Sub-Organization:	N
Actual Return to Compliance Date:	Not reported
Scheduled Compliance Date:	Not reported
Date of Request:	Not reported
Date Response Received:	Not reported
Request Agency:	Not reported
Former Citation:	Not reported

Evaluation Date:	2016-08-05 00:00:00.0
Evaluation Responsible Agency:	State
Found Violation:	No
Evaluation Type Description:	FOCUSED COMPLIANCE INSPECTION
Evaluation Responsible Person Identifier:	COMES
Evaluation Responsible Sub-Organization:	Not reported
Actual Return to Compliance Date:	Not reported
Scheduled Compliance Date:	Not reported
Date of Request:	Not reported
Date Response Received:	Not reported
Request Agency:	Not reported
Former Citation:	Not reported

Evaluation Date:	2006-03-10 00:00:00.0
Evaluation Responsible Agency:	State
Found Violation:	No
Evaluation Type Description:	SIGNIFICANT NON-COMPLIER
Evaluation Responsible Person Identifier:	NOJAD

CHEM FLEUR/FIRMENICH INC (Continued) **1000294576**

Evaluation Responsible Sub-Organization:	N
Actual Return to Compliance Date:	Not reported
Scheduled Compliance Date:	Not reported
Date of Request:	Not reported
Date Response Received:	Not reported
Request Agency:	Not reported
Former Citation:	Not reported
Evaluation Date:	2008-09-29 00:00:00.0
Evaluation Responsible Agency:	State
Found Violation:	No
Evaluation Type Description:	COMPLIANCE EVALUATION INSPECTION ON-SITE
Evaluation Responsible Person Identifier:	NOMM
Evaluation Responsible Sub-Organization:	N
Actual Return to Compliance Date:	Not reported
Scheduled Compliance Date:	Not reported
Date of Request:	Not reported
Date Response Received:	Not reported
Request Agency:	Not reported
Former Citation:	Not reported
Evaluation Date:	1987-02-20 00:00:00.0
Evaluation Responsible Agency:	State
Found Violation:	Yes
Evaluation Type Description:	COMPLIANCE EVALUATION INSPECTION ON-SITE
Evaluation Responsible Person Identifier:	R2DEP
Evaluation Responsible Sub-Organization:	Not reported
Actual Return to Compliance Date:	1989-01-07 00:00:00.0
Scheduled Compliance Date:	Not reported
Date of Request:	Not reported
Date Response Received:	Not reported
Request Agency:	Not reported
Former Citation:	Not reported
Evaluation Date:	2019-09-24 00:00:00.0
Evaluation Responsible Agency:	EPA Contractor/Grantee
Found Violation:	Undetermined
Evaluation Type Description:	COMPLIANCE EVALUATION INSPECTION ON-SITE
Evaluation Responsible Person Identifier:	R2CK
Evaluation Responsible Sub-Organization:	RCB
Actual Return to Compliance Date:	Not reported
Scheduled Compliance Date:	Not reported
Date of Request:	Not reported
Date Response Received:	Not reported
Request Agency:	Not reported
Former Citation:	Not reported
Evaluation Date:	2017-07-18 00:00:00.0
Evaluation Responsible Agency:	State
Found Violation:	No
Evaluation Type Description:	NON-FINANCIAL RECORD REVIEW
Evaluation Responsible Person Identifier:	COMES
Evaluation Responsible Sub-Organization:	Not reported
Actual Return to Compliance Date:	Not reported
Scheduled Compliance Date:	Not reported
Date of Request:	Not reported
Date Response Received:	Not reported

CHEM FLEUR/FIRMENICH INC (Continued) **1000294576**

Request Agency:	Not reported
Former Citation:	Not reported
Evaluation Date:	1993-12-30 00:00:00.0
Evaluation Responsible Agency:	State
Found Violation:	Yes
Evaluation Type Description:	FINANCIAL RECORD REVIEW
Evaluation Responsible Person Identifier:	NJJD
Evaluation Responsible Sub-Organization:	M
Actual Return to Compliance Date:	1993-12-30 00:00:00.0
Scheduled Compliance Date:	1994-01-13 00:00:00.0
Date of Request:	Not reported
Date Response Received:	Not reported
Request Agency:	Not reported
Former Citation:	Not reported

ICIS:

Enforcement Action ID:	02-2007-7102
FRS ID:	110006175370
Action Name:	Firmenich Incorporated
Facility Name:	CHEM FLEUR DIVISION OF FIRMENICH
Facility Address:	150 FIRMENICH WAY NEWARK, NJ 07114-3124
Enforcement Action Type:	RCRA 3008A AO For Comp And/Or Penalty
Facility County:	ESSEX
Program System Acronym:	RCRAINFO
Enforcement Action Forum Desc:	Administrative - Formal
EA Type Code:	3008A
Facility SIC Code:	Not reported
Federal Facility ID:	Not reported
Latitude in Decimal Degrees:	40.699553
Longitude in Decimal Degrees:	-74.130817
Permit Type Desc:	Not reported
Program System Acronym:	NJD981080401
Facility NAICS Code:	Not reported
Tribal Land Code:	Not reported

Facility Name:	CHEM FLEUR DIVISION OF FIRMENICH
Address:	150 FIRMENICH WAY
Tribal Indicator:	N
Fed Facility:	No
NAIC Code:	Not reported
SIC Code:	Not reported

Facility Name:	CHEM FLEUR DIVISION OF FIRMENICH
Address:	150 FIRMENICH WAY
Tribal Indicator:	N
Fed Facility:	No
NAIC Code:	Not reported
SIC Code:	Not reported

Facility Name:	CHEM FLEUR DIVISION OF FIRMENICH
Address:	150 FIRMENICH WAY
Tribal Indicator:	N
Fed Facility:	No

CHEM FLEUR/FIRMENICH INC (Continued) **1000294576**

NAIC Code: Not reported
SIC Code: Not reported

Facility Name: CHEM FLEUR DIVISION OF FIRMENICH
Address: 150 FIRMENICH WAY
Tribal Indicator: N
Fed Facility: No
NAIC Code: Not reported
SIC Code: Not reported

Facility Name: CHEM FLEUR DIVISION OF FIRMENICH
Address: 150 FIRMENICH WAY
Tribal Indicator: N
Fed Facility: No
NAIC Code: Not reported
SIC Code: Not reported

Facility Name: CHEM FLEUR DIVISION OF FIRMENICH
Address: 150 FIRMENICH WAY
Tribal Indicator: N
Fed Facility: No
NAIC Code: Not reported
SIC Code: Not reported

Facility Name: CHEM FLEUR DIVISION OF FIRMENICH
Address: 150 FIRMENICH WAY
Tribal Indicator: N
Fed Facility: No
NAIC Code: Not reported
SIC Code: Not reported

Facility Name: CHEM FLEUR DIVISION OF FIRMENICH
Address: 150 FIRMENICH WAY
Tribal Indicator: N
Fed Facility: No
NAIC Code: Not reported
SIC Code: Not reported

Facility Name: CHEM FLEUR DIVISION OF FIRMENICH
Address: 150 FIRMENICH WAY
Tribal Indicator: N
Fed Facility: No
NAIC Code: Not reported
SIC Code: Not reported

Facility Name: CHEM FLEUR DIVISION OF FIRMENICH
Address: 150 FIRMENICH WAY
Tribal Indicator: N
Fed Facility: No
NAIC Code: Not reported
SIC Code: Not reported

Facility Name: CHEM FLEUR DIVISION OF FIRMENICH
Address: 150 FIRMENICH WAY
Tribal Indicator: N
Fed Facility: No
NAIC Code: Not reported
SIC Code: Not reported

Facility Name: CHEM FLEUR DIVISION OF FIRMENICH
Address: 150 FIRMENICH WAY
Tribal Indicator: N
Fed Facility: No
NAIC Code: Not reported

CHEM FLEUR/FIRMENICH INC (Continued) **1000294576**

SIC Code: Not reported

Facility Name: CHEM FLEUR DIVISION OF FIRMENICH
Address: 150 FIRMENICH WAY
Tribal Indicator: N
Fed Facility: No
NAIC Code: Not reported
SIC Code: Not reported

US AIRS MINOR:
Envid: 1000294576
Region Code: 02
Programmatic ID: AIR NJ0000003401304040
Facility Registry ID: 110006175370
D and B Number: Not reported
Primary SIC Code: 2819
NAICS Code: 325199
Default Air Classification Code: MIN
Facility Type of Ownership Code: POF
Air CMS Category Code: OTH
HPV Status: Not reported

US AIRS MINOR:
Region Code: 02
Programmatic ID: AIR NJ0000003401304040
Facility Registry ID: 110006175370
Air Operating Status Code: OPR
Default Air Classification Code: MIN
Air Program: New Source Performance Standards
Activity Date: 1996-07-12 00:00:00
Activity Status Date: Not reported
Activity Group: Compliance Monitoring
Activity Type: Inspection/Evaluation
Activity Status: Not reported

Region Code: 02
Programmatic ID: AIR NJ0000003401304040
Facility Registry ID: 110006175370
Air Operating Status Code: OPR
Default Air Classification Code: MIN
Air Program: New Source Performance Standards
Activity Date: 2006-07-31 00:00:00
Activity Status Date: Not reported
Activity Group: Compliance Monitoring
Activity Type: Inspection/Evaluation
Activity Status: Not reported

NJ MANIFEST:
EPA Id: NJD981080401
Mail Address: 150 FIRMENICH WAY
Mail City/State/Zip: NEWARK 07114
Facility Phone: 9735893443
Emergency Phone: Not reported
Contact: GORDON RUITERMAN
Comments: POST OFFICE MADE A CHANGE
SIC Code: Not reported

CHEM FLEUR/FIRMENICH INC (Continued) **1000294576**

County:	07
Municipal:	14
Previous EPA Id:	Not reported
Gen Flag:	X
Trans Flag:	Not reported
TSDF Flag:	Not reported
Name Change:	CHEM-FLEUR INTERNATIONAL
Date Change:	021898

Manifest:

Manifest Number:	017048078JJK
EPA ID:	NJD981080401
Date Shipped:	3/2/2017
TSDF EPA ID:	CTD002593887
Transporter EPA ID:	CTD021816889
Transporter 2 EPA ID:	Not reported
Transporter 3 EPA ID:	Not reported
Transporter 4 EPA ID:	Not reported
Transporter 5 EPA ID:	Not reported
Transporter 6 EPA ID:	Not reported
Transporter 7 EPA ID:	Not reported
Transporter 8 EPA ID:	Not reported
Transporter 9 EPA ID:	Not reported
Transporter 10 EPA ID:	Not reported
Date Trans1 Transported Waste:	Not reported
Date Trans2 Transported Waste:	Not reported
Date Trans3 Transported Waste:	Not reported
Date Trans4 Transported Waste:	Not reported
Date Trans5 Transported Waste:	Not reported
Date Trans6 Transported Waste:	Not reported
Date Trans7 Transported Waste:	Not reported
Date Trans8 Transported Waste:	Not reported
Date Trans9 Transported Waste:	Not reported
Date Trans10 Transported Waste:	Not reported
Date TSDF Received Waste:	Not reported
TSDF EPA Facility Name:	Not reported
QTY Units:	Not reported
Transporter SEQ ID:	Not reported
Transporter-1 Date:	Not reported
Waste SEQ ID:	Not reported
Waste Type Code 2:	Not reported
Waste Type Code 3:	Not reported
Waste Type Code 4:	Not reported
Waste Type Code 5:	Not reported
Waste Type Code 6:	Not reported
Date Accepted:	Not reported
Manifest Discrepancy Type:	Not reported
Data Entry Number:	Not reported
Was Load Rejected:	NEWARK 07114
Reason Load Was Rejected:	Not reported

Manifest Number:	009957066JJK
EPA ID:	NJD981080401
Date Shipped:	1/21/2013
TSDF EPA ID:	NYD080469935
Transporter EPA ID:	CTD021816889
Transporter 2 EPA ID:	Not reported
Transporter 3 EPA ID:	Not reported

CHEM FLEUR/FIRMENICH INC (Continued) **1000294576**

Transporter 4 EPA ID:	Not reported
Transporter 5 EPA ID:	Not reported
Transporter 6 EPA ID:	Not reported
Transporter 7 EPA ID:	Not reported
Transporter 8 EPA ID:	Not reported
Transporter 9 EPA ID:	Not reported
Transporter 10 EPA ID:	Not reported
Date Trans1 Transported Waste:	Not reported
Date Trans2 Transported Waste:	Not reported
Date Trans3 Transported Waste:	Not reported
Date Trans4 Transported Waste:	Not reported
Date Trans5 Transported Waste:	Not reported
Date Trans6 Transported Waste:	Not reported
Date Trans7 Transported Waste:	Not reported
Date Trans8 Transported Waste:	Not reported
Date Trans9 Transported Waste:	Not reported
Date Trans10 Transported Waste:	Not reported
Date TSDF Received Waste:	Not reported
TSDF EPA Facility Name:	Not reported
QTY Units:	Not reported
Transporter SEQ ID:	Not reported
Transporter-1 Date:	Not reported
Waste SEQ ID:	Not reported
Waste Type Code 2:	Not reported
Waste Type Code 3:	Not reported
Waste Type Code 4:	Not reported
Waste Type Code 5:	Not reported
Waste Type Code 6:	Not reported
Date Accepted:	Not reported
Manifest Discrepancy Type:	Not reported
Data Entry Number:	Not reported
Was Load Rejected:	NEWARK 07114
Reason Load Was Rejected:	Not reported

Waste:

Manifest Year:	Not reported
Waste Code:	D001 D035 F003 F005
Hand Code:	Not reported
Quantity:	4,905.00 gallons

Manifest Number:	PAH0047713
EPA ID:	NJD981080401
Date Shipped:	01/07/2005
TSDF EPA ID:	PAD002389559
Transporter EPA ID:	NYD980769947
Transporter 2 EPA ID:	Not reported
Transporter 3 EPA ID:	Not reported
Transporter 4 EPA ID:	Not reported
Transporter 5 EPA ID:	Not reported
Transporter 6 EPA ID:	Not reported
Transporter 7 EPA ID:	Not reported
Transporter 8 EPA ID:	Not reported
Transporter 9 EPA ID:	Not reported
Transporter 10 EPA ID:	Not reported
Date Trans1 Transported Waste:	01/07/2005
Date Trans2 Transported Waste:	Not reported
Date Trans3 Transported Waste:	Not reported

CHEM FLEUR/FIRMENICH INC (Continued) **1000294576**

Date Trans4 Transported Waste:	Not reported
Date Trans5 Transported Waste:	Not reported
Date Trans6 Transported Waste:	Not reported
Date Trans7 Transported Waste:	Not reported
Date Trans8 Transported Waste:	Not reported
Date Trans9 Transported Waste:	Not reported
Date Trans10 Transported Waste:	Not reported
Date TSDF Received Waste:	01/07/2005
TSDF EPA Facility Name:	Not reported
QTY Units:	Not reported
Transporter SEQ ID:	Not reported
Transporter-1 Date:	Not reported
Waste SEQ ID:	Not reported
Waste Type Code 2:	Not reported
Waste Type Code 3:	Not reported
Waste Type Code 4:	Not reported
Waste Type Code 5:	Not reported
Waste Type Code 6:	Not reported
Date Accepted:	Not reported
Manifest Discrepancy Type:	Not reported
Data Entry Number:	03170521
Was Load Rejected:	NEWARK 07114
Reason Load Was Rejected:	Not reported

Manifest Number:	PAH0218093
EPA ID:	NJD981080401
Date Shipped:	05/11/2005
TSDF EPA ID:	PAD002389559
Transporter EPA ID:	NYD980769947
Transporter 2 EPA ID:	Not reported
Transporter 3 EPA ID:	Not reported
Transporter 4 EPA ID:	Not reported
Transporter 5 EPA ID:	Not reported
Transporter 6 EPA ID:	Not reported
Transporter 7 EPA ID:	Not reported
Transporter 8 EPA ID:	Not reported
Transporter 9 EPA ID:	Not reported
Transporter 10 EPA ID:	Not reported
Date Trans1 Transported Waste:	05/11/2005
Date Trans2 Transported Waste:	Not reported
Date Trans3 Transported Waste:	Not reported
Date Trans4 Transported Waste:	Not reported
Date Trans5 Transported Waste:	Not reported
Date Trans6 Transported Waste:	Not reported
Date Trans7 Transported Waste:	Not reported
Date Trans8 Transported Waste:	Not reported
Date Trans9 Transported Waste:	Not reported
Date Trans10 Transported Waste:	Not reported
Date TSDF Received Waste:	05/11/2005
TSDF EPA Facility Name:	Not reported
QTY Units:	Not reported
Transporter SEQ ID:	Not reported
Transporter-1 Date:	Not reported
Waste SEQ ID:	Not reported
Waste Type Code 2:	Not reported
Waste Type Code 3:	Not reported
Waste Type Code 4:	Not reported

CHEM FLEUR/FIRMENICH INC (Continued) **1000294576**

Waste Type Code 5:	Not reported
Waste Type Code 6:	Not reported
Date Accepted:	Not reported
Manifest Discrepancy Type:	Not reported
Data Entry Number:	06010522
Was Load Rejected:	NEWARK 07114
Reason Load Was Rejected:	Not reported
Manifest Number:	PAH0253779
EPA ID:	NJD981080401
Date Shipped:	07/13/2005
TSDF EPA ID:	PAD002389559
Transporter EPA ID:	NJD000692061
Transporter 2 EPA ID:	Not reported
Transporter 3 EPA ID:	Not reported
Transporter 4 EPA ID:	Not reported
Transporter 5 EPA ID:	Not reported
Transporter 6 EPA ID:	Not reported
Transporter 7 EPA ID:	Not reported
Transporter 8 EPA ID:	Not reported
Transporter 9 EPA ID:	Not reported
Transporter 10 EPA ID:	Not reported
Date Trans1 Transported Waste:	07/13/2005
Date Trans2 Transported Waste:	Not reported
Date Trans3 Transported Waste:	Not reported
Date Trans4 Transported Waste:	Not reported
Date Trans5 Transported Waste:	Not reported
Date Trans6 Transported Waste:	Not reported
Date Trans7 Transported Waste:	Not reported
Date Trans8 Transported Waste:	Not reported
Date Trans9 Transported Waste:	Not reported
Date Trans10 Transported Waste:	Not reported
Date TSDF Received Waste:	07/13/2005
TSDF EPA Facility Name:	Not reported
QTY Units:	Not reported
Transporter SEQ ID:	Not reported
Transporter-1 Date:	Not reported
Waste SEQ ID:	Not reported
Waste Type Code 2:	Not reported
Waste Type Code 3:	Not reported
Waste Type Code 4:	Not reported
Waste Type Code 5:	Not reported
Waste Type Code 6:	Not reported
Date Accepted:	Not reported
Manifest Discrepancy Type:	Not reported
Data Entry Number:	09010521
Was Load Rejected:	NEWARK 07114
Reason Load Was Rejected:	Not reported
Manifest Number:	PAH0253780
EPA ID:	NJD981080401
Date Shipped:	07/15/2005
TSDF EPA ID:	PAD002389559
Transporter EPA ID:	NJD000692061
Transporter 2 EPA ID:	Not reported
Transporter 3 EPA ID:	Not reported
Transporter 4 EPA ID:	Not reported

CHEM FLEUR/FIRMENICH INC (Continued) **1000294576**

Transporter 5 EPA ID:	Not reported
Transporter 6 EPA ID:	Not reported
Transporter 7 EPA ID:	Not reported
Transporter 8 EPA ID:	Not reported
Transporter 9 EPA ID:	Not reported
Transporter 10 EPA ID:	Not reported
Date Trans1 Transported Waste:	07/15/2005
Date Trans2 Transported Waste:	Not reported
Date Trans3 Transported Waste:	Not reported
Date Trans4 Transported Waste:	Not reported
Date Trans5 Transported Waste:	Not reported
Date Trans6 Transported Waste:	Not reported
Date Trans7 Transported Waste:	Not reported
Date Trans8 Transported Waste:	Not reported
Date Trans9 Transported Waste:	Not reported
Date Trans10 Transported Waste:	Not reported
Date TSDF Received Waste:	07/15/2005
TSDF EPA Facility Name:	Not reported
QTY Units:	Not reported
Transporter SEQ ID:	Not reported
Transporter-1 Date:	Not reported
Waste SEQ ID:	Not reported
Waste Type Code 2:	Not reported
Waste Type Code 3:	Not reported
Waste Type Code 4:	Not reported
Waste Type Code 5:	Not reported
Waste Type Code 6:	Not reported
Date Accepted:	Not reported
Manifest Discrepancy Type:	Not reported
Data Entry Number:	09010521
Was Load Rejected:	NEWARK 07114
Reason Load Was Rejected:	Not reported

Manifest Number:	PAH0253890
EPA ID:	NJD981080401
Date Shipped:	11/21/2005
TSDF EPA ID:	PAD002389559
Transporter EPA ID:	NJD000692061
Transporter 2 EPA ID:	Not reported
Transporter 3 EPA ID:	Not reported
Transporter 4 EPA ID:	Not reported
Transporter 5 EPA ID:	Not reported
Transporter 6 EPA ID:	Not reported
Transporter 7 EPA ID:	Not reported
Transporter 8 EPA ID:	Not reported
Transporter 9 EPA ID:	Not reported
Transporter 10 EPA ID:	Not reported
Date Trans1 Transported Waste:	11/21/2005
Date Trans2 Transported Waste:	Not reported
Date Trans3 Transported Waste:	Not reported
Date Trans4 Transported Waste:	Not reported
Date Trans5 Transported Waste:	Not reported
Date Trans6 Transported Waste:	Not reported
Date Trans7 Transported Waste:	Not reported
Date Trans8 Transported Waste:	Not reported
Date Trans9 Transported Waste:	Not reported
Date Trans10 Transported Waste:	Not reported

CHEM FLEUR/FIRMENICH INC (Continued) **1000294576**

Date TSDF Received Waste:	11/21/2005
TSDF EPA Facility Name:	Not reported
QTY Units:	Not reported
Transporter SEQ ID:	Not reported
Transporter-1 Date:	Not reported
Waste SEQ ID:	Not reported
Waste Type Code 2:	Not reported
Waste Type Code 3:	Not reported
Waste Type Code 4:	Not reported
Waste Type Code 5:	Not reported
Waste Type Code 6:	Not reported
Date Accepted:	Not reported
Manifest Discrepancy Type:	Not reported
Data Entry Number:	02020625
Was Load Rejected:	NEWARK 07114
Reason Load Was Rejected:	Not reported

Manifest Number:	PAH0253899
EPA ID:	NJD981080401
Date Shipped:	11/22/2005
TSDF EPA ID:	PAD002389559
Transporter EPA ID:	NJD000692061
Transporter 2 EPA ID:	Not reported
Transporter 3 EPA ID:	Not reported
Transporter 4 EPA ID:	Not reported
Transporter 5 EPA ID:	Not reported
Transporter 6 EPA ID:	Not reported
Transporter 7 EPA ID:	Not reported
Transporter 8 EPA ID:	Not reported
Transporter 9 EPA ID:	Not reported
Transporter 10 EPA ID:	Not reported
Date Trans1 Transported Waste:	11/22/2005
Date Trans2 Transported Waste:	Not reported
Date Trans3 Transported Waste:	Not reported
Date Trans4 Transported Waste:	Not reported
Date Trans5 Transported Waste:	Not reported
Date Trans6 Transported Waste:	Not reported
Date Trans7 Transported Waste:	Not reported
Date Trans8 Transported Waste:	Not reported
Date Trans9 Transported Waste:	Not reported
Date Trans10 Transported Waste:	Not reported
Date TSDF Received Waste:	11/23/2005
TSDF EPA Facility Name:	Not reported
QTY Units:	Not reported
Transporter SEQ ID:	Not reported
Transporter-1 Date:	Not reported
Waste SEQ ID:	Not reported
Waste Type Code 2:	Not reported
Waste Type Code 3:	Not reported
Waste Type Code 4:	Not reported
Waste Type Code 5:	Not reported
Waste Type Code 6:	Not reported
Date Accepted:	Not reported
Manifest Discrepancy Type:	Not reported
Data Entry Number:	02020625
Was Load Rejected:	NEWARK 07114
Reason Load Was Rejected:	Not reported

CHEM FLEUR/FIRMENICH INC (Continued) **1000294576**

Manifest Number:	PAH0187290
EPA ID:	NJD981080401
Date Shipped:	11/29/2005
TSDF EPA ID:	PAD067098822
Transporter EPA ID:	NJD986607380
Transporter 2 EPA ID:	Not reported
Transporter 3 EPA ID:	Not reported
Transporter 4 EPA ID:	Not reported
Transporter 5 EPA ID:	Not reported
Transporter 6 EPA ID:	Not reported
Transporter 7 EPA ID:	Not reported
Transporter 8 EPA ID:	Not reported
Transporter 9 EPA ID:	Not reported
Transporter 10 EPA ID:	Not reported
Date Trans1 Transported Waste:	11/29/2005
Date Trans2 Transported Waste:	Not reported
Date Trans3 Transported Waste:	Not reported
Date Trans4 Transported Waste:	Not reported
Date Trans5 Transported Waste:	Not reported
Date Trans6 Transported Waste:	Not reported
Date Trans7 Transported Waste:	Not reported
Date Trans8 Transported Waste:	Not reported
Date Trans9 Transported Waste:	Not reported
Date Trans10 Transported Waste:	Not reported
Date TSDF Received Waste:	12/01/2005
TSDF EPA Facility Name:	Not reported
QTY Units:	Not reported
Transporter SEQ ID:	Not reported
Transporter-1 Date:	Not reported
Waste SEQ ID:	Not reported
Waste Type Code 2:	Not reported
Waste Type Code 3:	Not reported
Waste Type Code 4:	Not reported
Waste Type Code 5:	Not reported
Waste Type Code 6:	Not reported
Date Accepted:	Not reported
Manifest Discrepancy Type:	Not reported
Data Entry Number:	02020625
Was Load Rejected:	NEWARK 07114
Reason Load Was Rejected:	Not reported

Manifest Number:	000059297GRR
EPA ID:	NJD981080401
Date Shipped:	08/26/2008
TSDF EPA ID:	PAD002389559
Transporter EPA ID:	NJD000692061
Transporter 2 EPA ID:	Not reported
Transporter 3 EPA ID:	Not reported
Transporter 4 EPA ID:	Not reported
Transporter 5 EPA ID:	Not reported
Transporter 6 EPA ID:	Not reported
Transporter 7 EPA ID:	Not reported
Transporter 8 EPA ID:	Not reported
Transporter 9 EPA ID:	Not reported
Transporter 10 EPA ID:	Not reported
Date Trans1 Transported Waste:	08/26/2008
Date Trans2 Transported Waste:	Not reported

CHEM FLEUR/FIRMENICH INC (Continued) **1000294576**

Date Trans3 Transported Waste:	Not reported
Date Trans4 Transported Waste:	Not reported
Date Trans5 Transported Waste:	Not reported
Date Trans6 Transported Waste:	Not reported
Date Trans7 Transported Waste:	Not reported
Date Trans8 Transported Waste:	Not reported
Date Trans9 Transported Waste:	Not reported
Date Trans10 Transported Waste:	Not reported
Date TSDF Received Waste:	09/27/2008
TSDF EPA Facility Name:	Not reported
QTY Units:	Not reported
Transporter SEQ ID:	Not reported
Transporter-1 Date:	Not reported
Waste SEQ ID:	Not reported
Waste Type Code 2:	Not reported
Waste Type Code 3:	Not reported
Waste Type Code 4:	Not reported
Waste Type Code 5:	Not reported
Waste Type Code 6:	Not reported
Date Accepted:	Not reported
Manifest Discrepancy Type:	Not reported
Data Entry Number:	Not reported
Was Load Rejected:	NEWARK 07114
Reason Load Was Rejected:	Not reported

Waste:

Manifest Year:	Not reported
Waste Code:	D001
Hand Code:	H050
Quantity:	41238 P

Manifest Number:	000059008GRR
EPA ID:	NJD981080401
Date Shipped:	11/01/2007
TSDF EPA ID:	PAD002389559
Transporter EPA ID:	NJD000692061
Transporter 2 EPA ID:	Not reported
Transporter 3 EPA ID:	Not reported
Transporter 4 EPA ID:	Not reported
Transporter 5 EPA ID:	Not reported
Transporter 6 EPA ID:	Not reported
Transporter 7 EPA ID:	Not reported
Transporter 8 EPA ID:	Not reported
Transporter 9 EPA ID:	Not reported
Transporter 10 EPA ID:	Not reported
Date Trans1 Transported Waste:	11/01/2007
Date Trans2 Transported Waste:	Not reported
Date Trans3 Transported Waste:	Not reported
Date Trans4 Transported Waste:	Not reported
Date Trans5 Transported Waste:	Not reported
Date Trans6 Transported Waste:	Not reported
Date Trans7 Transported Waste:	Not reported
Date Trans8 Transported Waste:	Not reported
Date Trans9 Transported Waste:	Not reported
Date Trans10 Transported Waste:	Not reported
Date TSDF Received Waste:	11/02/2007
TSDF EPA Facility Name:	Not reported

CHEM FLEUR/FIRMENICH INC (Continued) **1000294576**

QTY Units:	Not reported
Transporter SEQ ID:	Not reported
Transporter-1 Date:	Not reported
Waste SEQ ID:	Not reported
Waste Type Code 2:	Not reported
Waste Type Code 3:	Not reported
Waste Type Code 4:	Not reported
Waste Type Code 5:	Not reported
Waste Type Code 6:	Not reported
Date Accepted:	Not reported
Manifest Discrepancy Type:	Not reported
Data Entry Number:	Not reported
Was Load Rejected:	NEWARK 07114
Reason Load Was Rejected:	Not reported
Manifest Number:	PAH0047835
EPA ID:	NJD981080401
Date Shipped:	01/23/2006
TSDF EPA ID:	PAD002389559
Transporter EPA ID:	NJD000692061
Transporter 2 EPA ID:	Not reported
Transporter 3 EPA ID:	Not reported
Transporter 4 EPA ID:	Not reported
Transporter 5 EPA ID:	Not reported
Transporter 6 EPA ID:	Not reported
Transporter 7 EPA ID:	Not reported
Transporter 8 EPA ID:	Not reported
Transporter 9 EPA ID:	Not reported
Transporter 10 EPA ID:	Not reported
Date Trans1 Transported Waste:	01/23/2006
Date Trans2 Transported Waste:	Not reported
Date Trans3 Transported Waste:	Not reported
Date Trans4 Transported Waste:	Not reported
Date Trans5 Transported Waste:	Not reported
Date Trans6 Transported Waste:	Not reported
Date Trans7 Transported Waste:	Not reported
Date Trans8 Transported Waste:	Not reported
Date Trans9 Transported Waste:	Not reported
Date Trans10 Transported Waste:	Not reported
Date TSDF Received Waste:	01/23/2006
TSDF EPA Facility Name:	Not reported
QTY Units:	Not reported
Transporter SEQ ID:	Not reported
Transporter-1 Date:	Not reported
Waste SEQ ID:	Not reported
Waste Type Code 2:	Not reported
Waste Type Code 3:	Not reported
Waste Type Code 4:	Not reported
Waste Type Code 5:	Not reported
Waste Type Code 6:	Not reported
Date Accepted:	Not reported
Manifest Discrepancy Type:	Not reported
Data Entry Number:	03060621
Was Load Rejected:	NEWARK 07114
Reason Load Was Rejected:	Not reported
Manifest Number:	013299836JJK

CHEM FLEUR/FIRMENICH INC (Continued) **1000294576**

EPA ID:	NJD981080401
Date Shipped:	1/12/2015
TSDF EPA ID:	CTD002593887
Transporter EPA ID:	CTD021816889
Transporter 2 EPA ID:	Not reported
Transporter 3 EPA ID:	Not reported
Transporter 4 EPA ID:	Not reported
Transporter 5 EPA ID:	Not reported
Transporter 6 EPA ID:	Not reported
Transporter 7 EPA ID:	Not reported
Transporter 8 EPA ID:	Not reported
Transporter 9 EPA ID:	Not reported
Transporter 10 EPA ID:	Not reported
Date Trans1 Transported Waste:	Not reported
Date Trans2 Transported Waste:	Not reported
Date Trans3 Transported Waste:	Not reported
Date Trans4 Transported Waste:	Not reported
Date Trans5 Transported Waste:	Not reported
Date Trans6 Transported Waste:	Not reported
Date Trans7 Transported Waste:	Not reported
Date Trans8 Transported Waste:	Not reported
Date Trans9 Transported Waste:	Not reported
Date Trans10 Transported Waste:	Not reported
Date TSDF Received Waste:	Not reported
TSDF EPA Facility Name:	Not reported
QTY Units:	Not reported
Transporter SEQ ID:	Not reported
Transporter-1 Date:	Not reported
Waste SEQ ID:	Not reported
Waste Type Code 2:	Not reported
Waste Type Code 3:	Not reported
Waste Type Code 4:	Not reported
Waste Type Code 5:	Not reported
Waste Type Code 6:	Not reported
Date Accepted:	Not reported
Manifest Discrepancy Type:	Not reported
Data Entry Number:	Not reported
Was Load Rejected:	NEWARK 07114
Reason Load Was Rejected:	Not reported

Manifest Number:	000621488VES
EPA ID:	NJD981080401
Date Shipped:	8/7/2013
TSDF EPA ID:	NJD002454544
Transporter EPA ID:	NJD080631369
Transporter 2 EPA ID:	Not reported
Transporter 3 EPA ID:	Not reported
Transporter 4 EPA ID:	Not reported
Transporter 5 EPA ID:	Not reported
Transporter 6 EPA ID:	Not reported
Transporter 7 EPA ID:	Not reported
Transporter 8 EPA ID:	Not reported
Transporter 9 EPA ID:	Not reported
Transporter 10 EPA ID:	Not reported
Date Trans1 Transported Waste:	Not reported
Date Trans2 Transported Waste:	Not reported
Date Trans3 Transported Waste:	Not reported

CHEM FLEUR/FIRMENICH INC (Continued) **1000294576**

Date Trans4 Transported Waste:	Not reported
Date Trans5 Transported Waste:	Not reported
Date Trans6 Transported Waste:	Not reported
Date Trans7 Transported Waste:	Not reported
Date Trans8 Transported Waste:	Not reported
Date Trans9 Transported Waste:	Not reported
Date Trans10 Transported Waste:	Not reported
Date TSDF Received Waste:	Not reported
TSDF EPA Facility Name:	Not reported
QTY Units:	Not reported
Transporter SEQ ID:	Not reported
Transporter-1 Date:	Not reported
Waste SEQ ID:	Not reported
Waste Type Code 2:	Not reported
Waste Type Code 3:	Not reported
Waste Type Code 4:	Not reported
Waste Type Code 5:	Not reported
Waste Type Code 6:	Not reported
Date Accepted:	Not reported
Manifest Discrepancy Type:	Not reported
Data Entry Number:	Not reported
Was Load Rejected:	NEWARK 07114
Reason Load Was Rejected:	Not reported

Waste:

Manifest Year:	Not reported
Waste Code:	F003 D001 F005 D035
Hand Code:	Not reported
Quantity:	3,543.00 gallons

Manifest Number:	000053910GRR
EPA ID:	NJD981080401
Date Shipped:	09/17/2008
TSDF EPA ID:	PAD002389559
Transporter EPA ID:	NJD000692061
Transporter 2 EPA ID:	Not reported
Transporter 3 EPA ID:	Not reported
Transporter 4 EPA ID:	Not reported
Transporter 5 EPA ID:	Not reported
Transporter 6 EPA ID:	Not reported
Transporter 7 EPA ID:	Not reported
Transporter 8 EPA ID:	Not reported
Transporter 9 EPA ID:	Not reported
Transporter 10 EPA ID:	Not reported
Date Trans1 Transported Waste:	09/17/2008
Date Trans2 Transported Waste:	Not reported
Date Trans3 Transported Waste:	Not reported
Date Trans4 Transported Waste:	Not reported
Date Trans5 Transported Waste:	Not reported
Date Trans6 Transported Waste:	Not reported
Date Trans7 Transported Waste:	Not reported
Date Trans8 Transported Waste:	Not reported
Date Trans9 Transported Waste:	Not reported
Date Trans10 Transported Waste:	Not reported
Date TSDF Received Waste:	09/18/2008
TSDF EPA Facility Name:	Not reported
QTY Units:	Not reported

CHEM FLEUR/FIRMENICH INC (Continued) **1000294576**

Transporter SEQ ID:	Not reported
Transporter-1 Date:	Not reported
Waste SEQ ID:	Not reported
Waste Type Code 2:	Not reported
Waste Type Code 3:	Not reported
Waste Type Code 4:	Not reported
Waste Type Code 5:	Not reported
Waste Type Code 6:	Not reported
Date Accepted:	Not reported
Manifest Discrepancy Type:	Not reported
Data Entry Number:	Not reported
Was Load Rejected:	NEWARK 07114
Reason Load Was Rejected:	Not reported

Waste:

Manifest Year:	Not reported
Waste Code:	D001
Hand Code:	H050
Quantity:	42183 P

Manifest Number:	000027886GRR
EPA ID:	NJD981080401
Date Shipped:	03/02/2007
TSDF EPA ID:	PAD002389559
Transporter EPA ID:	NJD000692061
Transporter 2 EPA ID:	Not reported
Transporter 3 EPA ID:	Not reported
Transporter 4 EPA ID:	Not reported
Transporter 5 EPA ID:	Not reported
Transporter 6 EPA ID:	Not reported
Transporter 7 EPA ID:	Not reported
Transporter 8 EPA ID:	Not reported
Transporter 9 EPA ID:	Not reported
Transporter 10 EPA ID:	Not reported
Date Trans1 Transported Waste:	03/02/2007
Date Trans2 Transported Waste:	Not reported
Date Trans3 Transported Waste:	Not reported
Date Trans4 Transported Waste:	Not reported
Date Trans5 Transported Waste:	Not reported
Date Trans6 Transported Waste:	Not reported
Date Trans7 Transported Waste:	Not reported
Date Trans8 Transported Waste:	Not reported
Date Trans9 Transported Waste:	Not reported
Date Trans10 Transported Waste:	Not reported
Date TSDF Received Waste:	03/03/2007
TSDF EPA Facility Name:	Not reported
QTY Units:	Not reported
Transporter SEQ ID:	Not reported
Transporter-1 Date:	Not reported
Waste SEQ ID:	Not reported
Waste Type Code 2:	Not reported
Waste Type Code 3:	Not reported
Waste Type Code 4:	Not reported
Waste Type Code 5:	Not reported
Waste Type Code 6:	Not reported
Date Accepted:	Not reported
Manifest Discrepancy Type:	Not reported

CHEM FLEUR/FIRMENICH INC (Continued) **1000294576**

Data Entry Number: Not reported
Was Load Rejected: NEWARK 07114
Reason Load Was Rejected: Not reported

Waste:
Manifest Year: Not reported
Waste Code: D001
Hand Code: H05
Quantity: 5724 G

Manifest Number: 000096168GRR
EPA ID: NJD981080401
Date Shipped: 06/01/2009
TSDF EPA ID: PAD002389559
Transporter EPA ID: NJD000692061
Transporter 2 EPA ID: Not reported
Transporter 3 EPA ID: Not reported
Transporter 4 EPA ID: Not reported
Transporter 5 EPA ID: Not reported
Transporter 6 EPA ID: Not reported
Transporter 7 EPA ID: Not reported
Transporter 8 EPA ID: Not reported
Transporter 9 EPA ID: Not reported
Transporter 10 EPA ID: Not reported
Date Trans1 Transported Waste: 06/01/2009
Date Trans2 Transported Waste: Not reported
Date Trans3 Transported Waste: Not reported
Date Trans4 Transported Waste: Not reported
Date Trans5 Transported Waste: Not reported
Date Trans6 Transported Waste: Not reported
Date Trans7 Transported Waste: Not reported
Date Trans8 Transported Waste: Not reported
Date Trans9 Transported Waste: Not reported
Date Trans10 Transported Waste: Not reported
Date TSDF Received Waste: 06/02/2009
TSDF EPA Facility Name: Not reported
QTY Units: Not reported
Transporter SEQ ID: Not reported
Transporter-1 Date: Not reported
Waste SEQ ID: Not reported
Waste Type Code 2: Not reported
Waste Type Code 3: Not reported
Waste Type Code 4: Not reported
Waste Type Code 5: Not reported
Waste Type Code 6: Not reported
Date Accepted: Not reported
Manifest Discrepancy Type: Not reported
Data Entry Number: Not reported
Was Load Rejected: NEWARK 07114
Reason Load Was Rejected: Not reported

Waste:
Manifest Year: Not reported
Waste Code: D001
Hand Code: H050
Quantity: 5467 G

CHEM FLEUR/FIRMENICH INC (Continued) **1000294576**

Manifest Number:	000059132GRR
EPA ID:	NJD981080401
Date Shipped:	12/21/2007
TSDF EPA ID:	PAD002389559
Transporter EPA ID:	NJD000692061
Transporter 2 EPA ID:	Not reported
Transporter 3 EPA ID:	Not reported
Transporter 4 EPA ID:	Not reported
Transporter 5 EPA ID:	Not reported
Transporter 6 EPA ID:	Not reported
Transporter 7 EPA ID:	Not reported
Transporter 8 EPA ID:	Not reported
Transporter 9 EPA ID:	Not reported
Transporter 10 EPA ID:	Not reported
Date Trans1 Transported Waste:	12/21/2007
Date Trans2 Transported Waste:	Not reported
Date Trans3 Transported Waste:	Not reported
Date Trans4 Transported Waste:	Not reported
Date Trans5 Transported Waste:	Not reported
Date Trans6 Transported Waste:	Not reported
Date Trans7 Transported Waste:	Not reported
Date Trans8 Transported Waste:	Not reported
Date Trans9 Transported Waste:	Not reported
Date Trans10 Transported Waste:	Not reported
Date TSDF Received Waste:	12/21/2007
TSDF EPA Facility Name:	Not reported
QTY Units:	Not reported
Transporter SEQ ID:	Not reported
Transporter-1 Date:	Not reported
Waste SEQ ID:	Not reported
Waste Type Code 2:	Not reported
Waste Type Code 3:	Not reported
Waste Type Code 4:	Not reported
Waste Type Code 5:	Not reported
Waste Type Code 6:	Not reported
Date Accepted:	Not reported
Manifest Discrepancy Type:	Not reported
Data Entry Number:	Not reported
Was Load Rejected:	NEWARK 07114
Reason Load Was Rejected:	Not reported

Manifest Number:	PAH0059506
EPA ID:	NJD981080401
Date Shipped:	01/26/2004
TSDF EPA ID:	PAD002389559
Transporter EPA ID:	NJD000813477
Transporter 2 EPA ID:	Not reported
Transporter 3 EPA ID:	Not reported
Transporter 4 EPA ID:	Not reported
Transporter 5 EPA ID:	Not reported
Transporter 6 EPA ID:	Not reported
Transporter 7 EPA ID:	Not reported
Transporter 8 EPA ID:	Not reported
Transporter 9 EPA ID:	Not reported
Transporter 10 EPA ID:	Not reported
Date Trans1 Transported Waste:	01/26/2004
Date Trans2 Transported Waste:	Not reported

CHEM FLEUR/FIRMENICH INC (Continued) **1000294576**

Date Trans3 Transported Waste:	Not reported
Date Trans4 Transported Waste:	Not reported
Date Trans5 Transported Waste:	Not reported
Date Trans6 Transported Waste:	Not reported
Date Trans7 Transported Waste:	Not reported
Date Trans8 Transported Waste:	Not reported
Date Trans9 Transported Waste:	Not reported
Date Trans10 Transported Waste:	Not reported
Date TSDF Received Waste:	01/26/2004
TSDF EPA Facility Name:	Not reported
QTY Units:	Not reported
Transporter SEQ ID:	Not reported
Transporter-1 Date:	Not reported
Waste SEQ ID:	Not reported
Waste Type Code 2:	Not reported
Waste Type Code 3:	Not reported
Waste Type Code 4:	Not reported
Waste Type Code 5:	Not reported
Waste Type Code 6:	Not reported
Date Accepted:	Not reported
Manifest Discrepancy Type:	Not reported
Data Entry Number:	03260422
Was Load Rejected:	NEWARK 07114
Reason Load Was Rejected:	Not reported

Manifest Number:	PAH0059384
EPA ID:	NJD981080401
Date Shipped:	05/25/2004
TSDF EPA ID:	PAD002389559
Transporter EPA ID:	NJD000813477
Transporter 2 EPA ID:	Not reported
Transporter 3 EPA ID:	Not reported
Transporter 4 EPA ID:	Not reported
Transporter 5 EPA ID:	Not reported
Transporter 6 EPA ID:	Not reported
Transporter 7 EPA ID:	Not reported
Transporter 8 EPA ID:	Not reported
Transporter 9 EPA ID:	Not reported
Transporter 10 EPA ID:	Not reported
Date Trans1 Transported Waste:	05/25/2004
Date Trans2 Transported Waste:	Not reported
Date Trans3 Transported Waste:	Not reported
Date Trans4 Transported Waste:	Not reported
Date Trans5 Transported Waste:	Not reported
Date Trans6 Transported Waste:	Not reported
Date Trans7 Transported Waste:	Not reported
Date Trans8 Transported Waste:	Not reported
Date Trans9 Transported Waste:	Not reported
Date Trans10 Transported Waste:	Not reported
Date TSDF Received Waste:	05/25/2004
TSDF EPA Facility Name:	Not reported
QTY Units:	Not reported
Transporter SEQ ID:	Not reported
Transporter-1 Date:	Not reported
Waste SEQ ID:	Not reported
Waste Type Code 2:	Not reported
Waste Type Code 3:	Not reported

CHEM FLEUR/FIRMENICH INC (Continued) **1000294576**

Waste Type Code 4:	Not reported
Waste Type Code 5:	Not reported
Waste Type Code 6:	Not reported
Date Accepted:	Not reported
Manifest Discrepancy Type:	Not reported
Data Entry Number:	07080421
Was Load Rejected:	NEWARK 07114
Reason Load Was Rejected:	Not reported

Manifest Details:

Year:	2014
Manifest Number:	009252075JJK
Manifest Type:	TSD Copy
Generator EPA Id:	NJD981080401
Generator Date:	04/15/2014
Mailing Address:	Not reported
Mailing City,St,Zip:	Not reported
Contact Name:	Not reported
Contact Phone:	973-589-3443
TSD EPA Id:	Not reported
TSD Date:	Not reported
TSD Facility Name:	Republic Environmental Systems (Pennsylvania) LLC
TSD Facility Address:	2869 Sandstone Dr
TSD Facility City:	Hatfield
TSD Facility State:	PA
Facility Telephone:	Not reported
Page Number:	1
Line Number:	1
Waste Number:	D001
Container Number:	2
Container Type:	Fiberboard or plastic drums, barrels, kegs
Waste Quantity:	50
Unit:	Pounds
Handling Code:	Not reported
TSP EPA Id:	PAD085690592
Date TSP Sig:	Not reported

Year:	2014
Manifest Number:	009252075JJK
Manifest Type:	TSD Copy
Generator EPA Id:	NJD981080401
Generator Date:	04/15/2014
Mailing Address:	Not reported
Mailing City,St,Zip:	Not reported
Contact Name:	Not reported
Contact Phone:	973-589-3443
TSD EPA Id:	Not reported
TSD Date:	Not reported
TSD Facility Name:	Republic Environmental Systems (Pennsylvania) LLC
TSD Facility Address:	2869 Sandstone Dr
TSD Facility City:	Hatfield
TSD Facility State:	PA
Facility Telephone:	Not reported
Page Number:	1
Line Number:	1
Waste Number:	D018

CHEM FLEUR/FIRMENICH INC (Continued) **1000294576**

Container Number:	2
Container Type:	Fiberboard or plastic drums, barrels, kegs
Waste Quantity:	50
Unit:	Pounds
Handling Code:	Not reported
TSP EPA Id:	PAD085690592
Date TSP Sig:	Not reported
Year:	2014
Manifest Number:	009252075JJK
Manifest Type:	TSD Copy
Generator EPA Id:	NJD981080401
Generator Date:	04/15/2014
Mailing Address:	Not reported
Mailing City,St,Zip:	Not reported
Contact Name:	Not reported
Contact Phone:	973-589-3443
TSD EPA Id:	Not reported
TSD Date:	Not reported
TSD Facility Name:	Republic Environmental Systems (Pennsylvania) LLC
TSD Facility Address:	2869 Sandstone Dr
TSD Facility City:	Hatfield
TSD Facility State:	PA
Facility Telephone:	Not reported
Page Number:	1
Line Number:	2
Waste Number:	D001
Container Number:	1
Container Type:	Fiberboard or plastic drums, barrels, kegs
Waste Quantity:	10
Unit:	Pounds
Handling Code:	Not reported
TSP EPA Id:	PAD085690592
Date TSP Sig:	Not reported
Year:	2014
Manifest Number:	009252075JJK
Manifest Type:	TSD Copy
Generator EPA Id:	NJD981080401
Generator Date:	04/15/2014
Mailing Address:	Not reported
Mailing City,St,Zip:	Not reported
Contact Name:	Not reported
Contact Phone:	973-589-3443
TSD EPA Id:	Not reported
TSD Date:	Not reported
TSD Facility Name:	Republic Environmental Systems (Pennsylvania) LLC
TSD Facility Address:	2869 Sandstone Dr
TSD Facility City:	Hatfield
TSD Facility State:	PA
Facility Telephone:	Not reported
Page Number:	1
Line Number:	1
Waste Number:	D007
Container Number:	2
Container Type:	Fiberboard or plastic drums, barrels, kegs
Waste Quantity:	50

CHEM FLEUR/FIRMENICH INC (Continued) **1000294576**

Unit:	Pounds
Handling Code:	Not reported
TSP EPA Id:	PAD085690592
Date TSP Sig:	Not reported
Year:	2009
Manifest Number:	000096168GRR
Manifest Type:	TSD Copy
Generator EPA Id:	NJD981080401
Generator Date:	06/01/2009
Mailing Address:	Not reported
Mailing City,St,Zip:	Not reported
Contact Name:	Not reported
Contact Phone:	973-589-3443
TSD EPA Id:	PAD002389559
TSD Date:	Not reported
TSD Facility Name:	KEYSTONE CEMENT CO
TSD Facility Address:	ROUTE 329
TSD Facility City:	BATH
TSD Facility State:	PA
Facility Telephone:	Not reported
Page Number:	1
Line Number:	1
Waste Number:	F003
Container Number:	1
Container Type:	Cargo tanks (tank trucks)
Waste Quantity:	5300
Unit:	Gallons (liquids only)
Handling Code:	Not reported
TSP EPA Id:	Not reported
Date TSP Sig:	Not reported
Year:	2009
Manifest Number:	000096174GRR
Manifest Type:	TSD Copy
Generator EPA Id:	NJD981080401
Generator Date:	05/13/2009
Mailing Address:	Not reported
Mailing City,St,Zip:	Not reported
Contact Name:	Not reported
Contact Phone:	973-589-3443
TSD EPA Id:	PAD002389559
TSD Date:	Not reported
TSD Facility Name:	KEYSTONE CEMENT CO
TSD Facility Address:	ROUTE 329
TSD Facility City:	BATH
TSD Facility State:	PA
Facility Telephone:	Not reported
Page Number:	1
Line Number:	1
Waste Number:	D001
Container Number:	1
Container Type:	Cargo tanks (tank trucks)
Waste Quantity:	5300
Unit:	Gallons (liquids only)
Handling Code:	Not reported
TSP EPA Id:	Not reported

CHEM FLEUR/FIRMENICH INC (Continued) **1000294576**

Date TSP Sig:	Not reported
Year:	2009
Manifest Number:	000096174GRR
Manifest Type:	TSD Copy
Generator EPA Id:	NJD981080401
Generator Date:	05/13/2009
Mailing Address:	Not reported
Mailing City,St,Zip:	Not reported
Contact Name:	Not reported
Contact Phone:	973-589-3443
TSD EPA Id:	PAD002389559
TSD Date:	Not reported
TSD Facility Name:	KEYSTONE CEMENT CO
TSD Facility Address:	ROUTE 329
TSD Facility City:	BATH
TSD Facility State:	PA
Facility Telephone:	Not reported
Page Number:	1
Line Number:	1
Waste Number:	D035
Container Number:	1
Container Type:	Cargo tanks (tank trucks)
Waste Quantity:	5300
Unit:	Gallons (liquids only)
Handling Code:	Not reported
TSP EPA Id:	Not reported
Date TSP Sig:	Not reported
Year:	2009
Manifest Number:	000096174GRR
Manifest Type:	TSD Copy
Generator EPA Id:	NJD981080401
Generator Date:	05/13/2009
Mailing Address:	Not reported
Mailing City,St,Zip:	Not reported
Contact Name:	Not reported
Contact Phone:	973-589-3443
TSD EPA Id:	PAD002389559
TSD Date:	Not reported
TSD Facility Name:	KEYSTONE CEMENT CO
TSD Facility Address:	ROUTE 329
TSD Facility City:	BATH
TSD Facility State:	PA
Facility Telephone:	Not reported
Page Number:	1
Line Number:	1
Waste Number:	F005
Container Number:	1
Container Type:	Cargo tanks (tank trucks)
Waste Quantity:	5300
Unit:	Gallons (liquids only)
Handling Code:	Not reported
TSP EPA Id:	Not reported
Date TSP Sig:	Not reported
Year:	2009

CHEM FLEUR/FIRMENICH INC (Continued) **1000294576**

Manifest Number:	000096358GRR
Manifest Type:	TSD Copy
Generator EPA Id:	NJD981080401
Generator Date:	06/02/2009
Mailing Address:	Not reported
Mailing City,St,Zip:	Not reported
Contact Name:	Not reported
Contact Phone:	973-589-3443
TSD EPA Id:	PAD002389559
TSD Date:	Not reported
TSD Facility Name:	KEYSTONE CEMENT CO
TSD Facility Address:	ROUTE 329
TSD Facility City:	BATH
TSD Facility State:	PA
Facility Telephone:	Not reported
Page Number:	1
Line Number:	1
Waste Number:	F003
Container Number:	1
Container Type:	Cargo tanks (tank trucks)
Waste Quantity:	5300
Unit:	Gallons (liquids only)
Handling Code:	Not reported
TSP EPA Id:	Not reported
Date TSP Sig:	Not reported

Year:	2009
Manifest Number:	000096360GRR
Manifest Type:	TSD Copy
Generator EPA Id:	NJD981080401
Generator Date:	06/09/2009
Mailing Address:	Not reported
Mailing City,St,Zip:	Not reported
Contact Name:	Not reported
Contact Phone:	973-589-3443
TSD EPA Id:	PAD002389559
TSD Date:	Not reported
TSD Facility Name:	KEYSTONE CEMENT CO
TSD Facility Address:	ROUTE 329
TSD Facility City:	BATH
TSD Facility State:	PA
Facility Telephone:	Not reported
Page Number:	1
Line Number:	1
Waste Number:	D035
Container Number:	1
Container Type:	Cargo tanks (tank trucks)
Waste Quantity:	5300
Unit:	Gallons (liquids only)
Handling Code:	Not reported
TSP EPA Id:	Not reported
Date TSP Sig:	Not reported

Click this hyperlink while viewing on your computer to access
2088 additional PA_MANIFEST: record(s) in the EDR Site Report.

DL1029 **ADRICH CHEMICAL CORP** **NJ SPILLS** **S104436156**
Target **928 DOREMUS AVE** **N/A**
Property **NEWARK, NJ**

Site 2 of 13 in cluster DL

Actual: **19 ft.**

Focus Map: **8**

NJ SPILL:

Name:	ADRICH CHEMICAL CORP
Address:	928 DOREMUS AVE
City,State,Zip:	NEWARK, NJ
Trenton Dispatch Log Number:	8519
Case Number:	92-5-28-2353-35
Notify Type:	Not reported
Date Received:	05/28/1992
Location:	Other
Other Location:	Not reported
Incident Date:	05/28/1992
Incident Time:	2345
A310 Letter:	No
Ref. Code:	001
COMU:	0714
CAS Number:	64197
Hazardous:	Not reported
Incident Location:	Not reported
Facility Type:	Industrial
Facility Phone:	Not reported
Substance(s):	ACETIC ACID (AQUEOUS SOLUTION)
Substance Type:	Liquid
Substance Identity:	Known
TCPA Chemical:	No
Hazrds Material:	Yes
Amnt Released:	4 OZ
Release VE:	Estimate
Contained:	Yes
Release Type:	Terminated
Incident Desc:	Spill,Explosion
Status at Spill:	DURING EXPERIMENT, SUBSTANCE EXPLODED IN CHEMIST'S FACE. CHEMIST ON WAY TO ST. BARNABAS HOSPITAL.
NJ Spill Date:	1992-05-28 00:00:00
NJ Spill Time:	2358
NJ Spill Name:	OEM
NJ Spill Title:	TPR WIDMIER
NJ Spill Phone:	609-882-2000
Other Date:	Not reported
Other Time:	Not reported
Other Name:	Not reported
Other Title:	Not reported
Other Phone:	Not reported
Injuries:	Yes
Public Exposure:	No
Road Closed:	Not reported
Facility Evacuation:	No
Receiving Water:	NONE
Public Evacuation:	No
Police at Scene:	Yes
Firemen at Scene:	Yes
Contamination of:	Land
Nature of Incident:	Municipal
Wind Direction/Speed:	Not reported

ADRICH CHEMICAL CORP (Continued) **S104436156**

Assistance Requested:	No
Memo. Of Understanding:	Not reported
Drill/trng Exercise:	Not reported
Operator:	DAVE
Contact Name:	Not reported
Caller Name:	REDACTED
Caller Title:	Not reported
Caller Address:	Not reported
Caller City,St,Zip:	Not reported
Caller Phone:	Not reported
Responsible Party:	Known
Responsible Party Name:	ADRICH CHEMICAL CORP
Responsible Party Contact:	Not reported
Responsible Party Title:	Not reported
Responsible Party Telphone:	Not reported
Responsible Party Street:	928 DOREMUS AVE
Responsible Party Municipality:	NEWARK
Responsible Party State:	NJ
Responsible Party Zip:	Not reported
Responsible City,St,Zip:	NEWARK, NJ
Responsible Party County:	ESSEX
Local Municipality:	Not reported
Local Municipality Name:	Not reported
Local Municipality Title:	Not reported
Local Municipality Phone:	Not reported
Local Municipality Date:	Not reported
Local Municipality Time:	Not reported
Incident Name:	W JANICEK
Incident Referred To:	DRPSR
Incident Region:	ER1
Incident Phone:	Home
Incident Date:	05/29/1992
Comments: Not reported	
Date A310 Letter Printed:	Not reported
Date Local Authority Was Notified:	Not reported
Date Update:	Not reported
Date Report Faxed to Local Authority:	Not reported
Local Authority Notification Date:	Not reported
Reporter Name:	Not reported
Reporter Type:	Not reported
Rep Received Date:	Not reported
Reporter Title:	Not reported
Reporter Orgzn:	Not reported
Reporter Address:	Not reported
Reporter City,St,Zip:	Not reported
Reporter County:	Not reported
Incident Type:	Not reported
Incident Status:	Not reported
Incident Source Category:	Not reported
Incident Source Name:	Not reported
Incident Source Address:	Not reported
Incident Source Address 2:	Not reported
Incident Source City,St,Zip:	Not reported
Incident Source County:	Not reported
DEP Requested:	Not reported
Confidential:	Not reported

DL1030 **FIRMENICH INC** **FINDS** **1007033957**
Target **928 DOREMUS AVENUE** **ECHO** **N/A**
Property **NEWARK, NJ 07114**

Site 3 of 13 in cluster DL

Actual:
19 ft.

Focus Map:
8

FINDS:
Registry ID: 110015078422

Click Here:

Environmental Interest/Information System:
NCDB (National Compliance Data Base) supports implementation of the Federal Insecticide, Fungicide, and Rodenticide Act (FIFRA) and the Toxic Substances Control Act (TSCA). The system tracks inspections in regions and states with cooperative agreements, enforcement actions, and settlements.
TSCA SUBMITTER
NJ-NJEMS (New Jersey - New Jersey Environmental Management System). The Department of Environmental Protection (NJDEP) manages large databases of environmental information in this integrated system.
US National Pollutant Discharge Elimination System (NPDES) module of the Compliance Information System (ICIS) tracks surface water permits issued under the Clean Water Act. Under NPDES, all facilities that discharge pollutants from any point source into waters of the United States are required to obtain a permit. The permit will likely contain limits on what can be discharged, impose monitoring and reporting requirements, and include other provisions to ensure that the discharge does not adversely affect water quality.

Click this hyperlink while viewing on your computer to access additional FINDS: detail in the EDR Site Report.

ECHO:

Envid:	1007033957
Registry ID:	110015078422
DFR URL:	http://echo.epa.gov/detailed-facility-report?fid=110015078422
Name:	FIRMENICH INC
Address:	928 DOREMUS AVENUE
City,State,Zip:	NEWARK, NJ 07114

DL1031 **CHEM-FLEUR INTERNATIONAL** **TSCA** **1005926990**
Target **928-964 DOREMUS AVE** **N/A**
Property **NEWARK, NJ 7114**

Site 4 of 13 in cluster DL

Actual:
19 ft.

Focus Map:
8

Click this hyperlink while viewing on your computer to access additional TSCA detail in the EDR Site Report.

DL1032 **FIRMENICH INC** **TSCA** **1005928548**
Target **928-964 DOREMUS AVE** **N/A**
Property **PORT NEWARK, NJ 07114**

Site 5 of 13 in cluster DL

Actual:
19 ft.

Click this hyperlink while viewing on your computer to access additional TSCA detail in the EDR Site Report.

Focus Map:
8

DL1033 **FIRMENICH INC** **TSCA** **1005928547**
Target **928-964 DOREMUS AVE** **N/A**
Property **NEWARK, NJ 7114**

Site 6 of 13 in cluster DL

Actual:
19 ft.

Click this hyperlink while viewing on your computer to access additional TSCA detail in the EDR Site Report.

Focus Map:
8

DL1034 **CHEM FLEUR** **NJ Release** **1000995527**
Target **928-964 DOREMUS AVE** **N/A**
Property **NEWARK, NJ**

Site 7 of 13 in cluster DL

Actual:
19 ft.

Focus Map:
8

NJ Release:

Name:	CHEM FLEUR
Address:	928-964 DOREMUS AVE
City,State,Zip:	NEWARK, NJ
Facility Type:	Industrial
Facility Phone:	Not reported
Incident Date:	09/16/1994
Incident Time:	1930
Trenton Dispatch Log Number:	16867
Case Number:	94-9-16-2005-29
Date Received:	09/16/1994
Nature of Incident:	Municipal
Operator:	JIMH
Incident Type:	Not reported
Incident Location:	Not reported
Location:	Facility
Other Location:	Not reported
Contact Name:	Not reported
Caller Name:	REDACTED
Caller Title:	Not reported
Caller Address:	Not reported
Caller City,St,Zip:	Not reported
Caller Telephone:	Not reported
Substance(s):	PSEUDOIONES, ALPHA IONONES
Substance Type:	Gas

CHEM FLEUR (Continued) **1000995527**

Substance Identity:	Known
CAS Number:	Not reported
A310 Letter:	No
TCPA Chemical:	Not reported
Hazrds Material:	Not reported
COMU:	0714
Ref. Code:	001
Amt Released:	UNK
Contained:	No
Release Type:	Terminated
Release VE:	Not reported
Injuries:	No
Public Exposure:	Yes
Facility Evacuation:	No
Police at Scene:	Yes
Firemen at Scene:	Yes
Contamination of:	Air
Receiving Water:	Not reported
Status at Spill:	WHILE MIXING CHEMICALS RELEASE OCCURED CAUSING STRONG ODORS IN AREA
NJ Spill Date:	1994-09-16 00:00:00
NJ Spill Time:	2015
NJ Spill Name:	NJSP/OEM
NJ Spill Title:	TPR MCCLOUD
NJ Spill Phone:	609-882-2000
Other Date:	Not reported
Other Time:	Not reported
Other Name:	Not reported
Other Title:	Not reported
Other Telephone:	Not reported
Public Evacuation:	No
Assistance Requested:	Yes
Wind Direction/Speed:	Not reported
Local Municipality Notified:	Not reported
Local Municipality Name:	Not reported
Local Municipality Title:	Not reported
Local Municipality Telephone:	Not reported
Local Municipality Date:	Not reported
Local Municipality Time:	Not reported
Incident Description:	Air Release
Incident Name:	H.CAMARGO
Incident Referred To:	DRPSR
Incident Region:	ER1
Incident Telephone:	Faxed,Home
Incident Date:	09/16/1994
Incident time:	2003
Incident ITM:	B
Comments: Not reported	
Date A310 Letter Printed:	1994-09-16 00:00:00
Date Local Authority Was Notified:	Not reported
Date Updated:	Not reported
Date Report Faxed to Local Authority:	1994-09-16 00:00:00
Local Authority Notification Date:	Not reported
Rep Receive Date:	Not reported
Reporter Type:	Not reported
Reporter Name:	Not reported
Reporter Title:	Not reported
Reporter Org:	Not reported

CHEM FLEUR (Continued) **1000995527**

Reporter Address:	Not reported
Reporter City,St,Zip:	Not reported
Reporter County:	Not reported
Incident Status:	Not reported
Incident Category Source:	Not reported
Incident Source Name:	Not reported
Incident Source Address:	Not reported
Incident Source Address 2:	Not reported
Incident Source City,St,Zip:	Not reported
Incident Source County:	Not reported
DEP Requested:	Not reported
Confidential:	Not reported
Notify Type:	Not reported
Road Closed:	Not reported
Direction:	Not reported
Responsible Party:	Known
Responsible Party Name:	CHEM FLEUR
Responsible Party Contact:	Not reported
Responsible Party Title:	Not reported
Responsible Party Phone:	Not reported
Responsible Party Street:	928-964 DOREMUS AVE
Responsible Party County:	ESSEX
Responsible Party City,St,Zip:	NEWARK, NJ
Memo. Of Understanding:	Not reported
Drill/trng Exercise:	Not reported
Hazardous:	Not reported

Name:	FIRMENICH
Address:	928-964 DOREMUS AVE
City,State,Zip:	NEWARK, NJ
Facility Type:	Industrial
Facility Phone:	201-589-3443
Incident Date:	03/04/1991
Incident Time:	1330
Trenton Dispatch Log Number:	2791
Case Number:	91-3-4-1426-43
Date Received:	03/04/1991
Nature of Incident:	Facility
Operator:	ROGER
Incident Type:	Not reported
Incident Location:	Not reported
Location:	Facility
Other Location:	Not reported
Contact Name:	Not reported
Caller Name:	REDACTED
Caller Title:	Not reported
Caller Address:	Not reported
Caller City,St,Zip:	Not reported
Caller Telephone:	Not reported
Substance(s):	BORON TRIFLUORRIDE, BORON TRIFLUORIDE
Substance Type:	Gas
Substance Identity:	Known
CAS Number:	7627072
A310 Letter:	Yes
TCPA Chemical:	Yes
Hazrds Material:	Yes
COMU:	0714

CHEM FLEUR (Continued) **1000995527**

Ref. Code:	001
Amt Released:	20 LBS
Contained:	No
Release Type:	Terminated
Release VE:	Estimate
Injuries:	Unknown
Public Exposure:	No
Facility Evacuation:	Unknown
Police at Scene:	No
Firemen at Scene:	No
Contamination of:	Air
Receiving Water:	Not reported
Status at Spill:	EQUIP UPSET CAUSE OF RELEASE. RELEASE IS TERMINATED. NO EMERGENT ACTION SHOULD RESULT FROM RELEASE.
NJ Spill Date:	1991-03-04 00:00:00
NJ Spill Time:	1440
NJ Spill Name:	OEM
NJ Spill Title:	JOANN GRABOWSKI
NJ Spill Phone:	609-882-2000
Other Date:	Not reported
Other Time:	Not reported
Other Name:	Not reported
Other Title:	Not reported
Other Telephone:	Not reported
Public Evacuation:	No
Assistance Requested:	No
Wind Direction/Speed:	NE10MH
Local Municipality Notified:	Not reported
Local Municipality Name:	NEWARK CITY
Local Municipality Title:	DISP.#44
Local Municipality Telephone:	201-733-7400
Local Municipality Date:	03/04/1991
Local Municipality Time:	1443
Incident Description:	Air Release
Incident Name:	J.HOYLE
Incident Referred To:	DEQ
Incident Region:	ER1
Incident Telephone:	Office,Faxed
Incident Date:	03/04/1991
Incident time:	1435
Incident ITM:	T
Comments:	Not reported
Date A310 Letter Printed:	Not reported
Date Local Authority Was Notified:	Not reported
Date Updated:	Not reported
Date Report Faxed to Local Authority:	Not reported
Local Authority Notification Date:	Not reported
Rep Receive Date:	Not reported
Reporter Type:	Not reported
Reporter Name:	Not reported
Reporter Title:	Not reported
Reporter Org:	Not reported
Reporter Address:	Not reported
Reporter City,St,Zip:	Not reported
Reporter County:	Not reported
Incident Status:	Not reported
Incident Category Source:	Not reported

CHEM FLEUR (Continued) **1000995527**

Incident Source Name:	Not reported
Incident Source Address:	Not reported
Incident Source Address 2:	Not reported
Incident Source City,St,Zip:	Not reported
Incident Source County:	Not reported
DEP Requested:	Not reported
Confidential:	Not reported
Notify Type:	Not reported
Road Closed:	Not reported
Direction:	Not reported
Responsible Party:	Known
Responsible Party Name:	FIRMENICH
Responsible Party Contact:	GORDON RUITERMAN
Responsible Party Title:	MGR.ENV.
Responsible Party Phone:	201-589-3443
Responsible Party Street:	928-964 DOREMUS AVE
Responsible Party County:	ESSEX
Responsible Party City,St,Zip:	NEWARK, NJ
Memo. Of Understanding:	Not reported
Drill/trng Exercise:	Not reported
Hazardous:	Not reported

1035 **COLONIAL PIPELINE CO MAINTENANCE LINE #441 & #442** **FINDS** **1011912356**
Target **NEW JERSEY TPKE & DOREMUS AVE** **N/A**
Property **NEWARK, NJ 07102**

Actual:
18 ft.

Focus Map:
7

FINDS:
Registry ID: 110037303227

Click Here:

Environmental Interest/Information System:
NJ-NJEMS (New Jersey - New Jersey Environmental Management System). The Department of Environmental Protection (NJDEP) manages large databases of environmental information in this integrated system.

Click this hyperlink while viewing on your computer to access additional FINDS: detail in the EDR Site Report.

DM1036 **NJ SHWS** **S125901716**
Target **638 GARFIELD AVE** **NJ Release** **N/A**
Property **JERSEY CITY, NJ 07302**

Site 1 of 8 in cluster DM

Actual:
45 ft.

Focus Map:
10

SHWS:

Name:	638 GARFIELD AVE
Address:	638 GARFIELD AVE
City,State,Zip:	JERSEY CITY, NJ
Site ID:	647973
Status:	Closed
Home Owner:	Yes
PI Number:	835853

Detail As Of April 2012:

X Coord Site:	Not reported
X Coord PI:	Not reported
Y Coord Site:	Not reported

(Continued) **S125901716**

Y Coord PI: Not reported

NJ Release:

Name:	Not reported
Address:	638 GARFIELD AVE
City,State,Zip:	JERSEY CITY, NJ 07302
Facility Type:	Residential
Facility Phone:	Not reported
Incident Date:	11/01/2019
Incident Time:	Not reported
Trenton Dispatch Log Number:	735960
Case Number:	19-11-01-1431-45
Date Received:	11/01/2019
Nature of Incident:	Not reported
Operator:	Not reported
Incident Type:	Underground Storage Tank
Incident Location:	RESIDENCE
Location:	Not reported
Other Location:	Not reported
Contact Name:	Not reported
Caller Name:	Not reported
Caller Title:	Not reported
Caller Address:	Not reported
Caller City,St,Zip:	Not reported
Caller Telephone:	Not reported
Substance(s):	Not reported
Substance Type:	Not reported
Substance Identity:	Not reported
CAS Number:	Not reported
A310 Letter:	Not reported
TCPA Chemical:	Not reported
Hazrds Material:	Not reported
COMU:	Not reported
Ref. Code:	Not reported
Amt Released:	Not reported
Contained:	Not reported
Release Type:	Not reported
Release VE:	Not reported
Injuries:	No
Public Exposure:	No
Facility Evacuation:	No
Police at Scene:	No
Firemen at Scene:	No
Contamination of:	Not reported
Receiving Water:	Not reported
Status at Spill:	Not reported
NJ Spill Date:	Not reported
NJ Spill Time:	Not reported
NJ Spill Name:	Not reported
NJ Spill Title:	Not reported
NJ Spill Phone:	Not reported
Other Date:	Not reported
Other Time:	Not reported
Other Name:	Not reported
Other Title:	Not reported
Other Telephone:	Not reported
Public Evacuation:	No

(Continued) **S125901716**

Assistance Requested:	Not reported
Wind Direction/Speed:	Not reported
Local Municipality Notified:	Not reported
Local Municipality Name:	Not reported
Local Municipality Title:	Not reported
Local Municipality Telephone:	Not reported
Local Municipality Date:	Not reported
Local Municipality Time:	Not reported
Incident Description:	Not reported
Incident Name:	Not reported
Incident Referred To:	Not reported
Incident Region:	Not reported
Incident Telephone:	Not reported
Incident Date:	Not reported
Incident time:	Not reported
Incident ITM:	Not reported
Comments:	Not reported
Date A310 Letter Printed:	Not reported
Date Local Authority Was Notified:	Not reported
Date Updated:	Not reported
Date Report Faxed to Local Authority:	Not reported
Local Authority Notification Date:	Not reported
Rep Receive Date:	11/01/2019
Reporter Type:	Other
Reporter Name:	REDACTED
Reporter Title:	REDACTED
Reporter Org:	REDATED
Reporter Address:	Not reported
Reporter City,St,Zip:	Not reported
Reporter County:	Not reported
Incident Status:	Terminated
Incident Category Source:	Other
Incident Source Name:	RONNIE GARCIA
Incident Source Address:	638 GARFIELD AVE
Incident Source Address 2:	Not reported
Incident Source City,St,Zip:	Jersey City, NJ 07302
Incident Source County:	Hudson
DEP Requested:	No
Confidential:	Not reported
Notify Type:	Not reported
Road Closed:	Not reported
Direction:	Not reported
Responsible Party:	Not reported
Responsible Party Name:	Not reported
Responsible Party Contact:	Not reported
Responsible Party Title:	Not reported
Responsible Party Phone:	Not reported
Responsible Party Street:	Not reported
Responsible Party County:	Not reported
Responsible Party City,St,Zip:	Not reported
Memo. Of Understanding:	Not reported
Drill/trng Exercise:	Not reported
Hazardous:	Not reported

DM1037 **638 GARFIELD AVENUE** **NJ NJEMS** **S126237695**
Target **638 GARFIELD AVE** **N/A**
Property **JERSEY CITY, NJ 07305**

Site 2 of 8 in cluster DM

Actual: **45 ft.**
Focus Map: **10**

NJEMS:

Name:	638 GARFIELD AVENUE
Address:	638 GARFIELD AVE
City,State,Zip:	JERSEY CITY, NJ 07305
Site Id:	647973
Municipality:	JERSEY CITY
Municipality Name From Spatial Overlay:	JERSEY CITY
GNIS Civil Code For Municipality:	885264
Municipal Code (NJ-1040):	0906
X Coord:	609456
Y Coord:	680903
Coord System:	NJ STATE PLANE (NAD83) - USFEET
Coord Type:	Digital Image
Coord Orign:	DEP-SRP-GIS
State Standard Numeric Code From Spatial Overlay:	0906
Unique Feature Number For Municipality From Spatial Overlay:	3401736000
Eleven Digit Hydrologic Unit Code From Spatial Overlay):	02030104010
Fourteen Digit Hydrologic Unit Code From Spatial Overlay:	02030104010030
Watershed Management Area Number From Spatial Overlay:	07
Watershed Management Area Name From Spatial Overlay:	Arthur Kill
Water Region Code From Spatial Overlay:	2
Water Region Name From Spatial Overlay:	Raritan
Sub Watershed Name From Overlay:	Upper NY Bay / Kill Van Kull (74d07m30s)
Watershed Name From Spatial Overlay:	Newark Bay / Kill Van Kull / Upr NY Bay

---

DN1038 **NJ TURNPIKE AUTH MAINTENANCE DISTRICT #9** **NJ NJEMS** **S109307758**
Target **NEW JERSEY TPKE MM 5.5 N** **N/A**
Property **JERSEY CITY, NJ 07303**

Site 1 of 3 in cluster DN

Actual: **53 ft.**
Focus Map: **10**

NJEMS:

Name:	NJ TURNPIKE AUTH MAINTENANCE DISTRICT #9
Address:	NEW JERSEY TPKE MM 5.5 N
City,State,Zip:	JERSEY CITY, NJ 07303
Site Id:	7290
Municipality:	JERSEY CITY
Municipality Name From Spatial Overlay:	JERSEY CITY
GNIS Civil Code For Municipality:	885264
Municipal Code (NJ-1040):	0906
X Coord:	612094
Y Coord:	680906
Coord System:	NJ STATE PLANE (NAD83) - USFEET
Coord Type:	GPS
Coord Orign:	DEP-GIS
State Standard Numeric Code From Spatial Overlay:	0906
Unique Feature Number For Municipality From Spatial Overlay:	3401736000
Eleven Digit Hydrologic Unit Code From Spatial Overlay):	02030104010
Fourteen Digit Hydrologic Unit Code From Spatial Overlay:	02030104010030
Watershed Management Area Number From Spatial Overlay:	07
Watershed Management Area Name From Spatial Overlay:	Arthur Kill
Water Region Code From Spatial Overlay:	2
Water Region Name From Spatial Overlay:	Raritan
Sub Watershed Name From Overlay:	Upper NY Bay / Kill Van Kull (74d07m30s)

NJ TURNPIKE AUTH MAINTENANCE DISTRICT #9 (Continued) **S109307758**

Watershed Name From Spatial Overlay: Newark Bay / Kill Van Kull / Upr NY Bay

---

DN1039 **MAINTENANCE DISTRICT 7** **NJ AIRS** **S121173945**
Target Property **NJ TPKE MM 5.5 N** **N/A**
JERSEY CITY, NJ 07303

Site 2 of 3 in cluster DN

Actual: **53 ft.**

Focus Map: **10**

AIRS:

Name:	MAINTENANCE DISTRICT 7
Address:	NJ TPKE MM 5.5 N
City,State,Zip:	JERSEY CITY, NJ 07303
Emission Year:	Not reported
Facility Number:	10559
NAICS Code:	Not reported
Pollutant Name:	Not reported
Tons/Year lbs/Year For Taps 1000 Tons/Year For CO2:	Not reported
Tons/Season (5/1-9/30):	Not reported
Lbs/Day Peak Ozone Season (6/1-8/31):	Not reported
Lbs/Day Co-season (12/1-2/31):	Not reported
Permit of Emission:	PERMIT
X Coordinate:	612094
Y Coordinate:	680906
Coordinate Units:	NJ State Plane (NAD83) - USFEET
Coordinate Type:	GPS
Active Number:	PCP960002
Active Type Description:	Construction of New Source
Document Status:	Superseded (Archived)
Expiration Date:	10/26/1998
Active Flag:	N
NAICS Description:	Not reported
TPY of Fugitive Emissions:	Not reported
TPY of Non-Fugitive Emissions:	Not reported
Ozone Season Non-Fugitives:	Not reported
Ozone Season Fugitive:	Not reported
May Sep Fugitive QTY:	Not reported
May Sep Total QTY:	Not reported
Effective Start Date:	10/26/1993

Name:	MAINTENANCE DISTRICT 7
Address:	NJ TPKE MM 5.5 N
City,State,Zip:	JERSEY CITY, NJ 07303
Emission Year:	Not reported
Facility Number:	10559
NAICS Code:	Not reported
Pollutant Name:	Not reported
Tons/Year lbs/Year For Taps 1000 Tons/Year For CO2:	Not reported
Tons/Season (5/1-9/30):	Not reported
Lbs/Day Peak Ozone Season (6/1-8/31):	Not reported
Lbs/Day Co-season (12/1-2/31):	Not reported
Permit of Emission:	PERMIT
X Coordinate:	612094
Y Coordinate:	680906
Coordinate Units:	NJ State Plane (NAD83) - USFEET
Coordinate Type:	GPS
Active Number:	PCP960001
Active Type Description:	Construction of New Source
Document Status:	Superseded (Archived)

MAINTENANCE DISTRICT 7 (Continued) **S121173945**

Expiration Date:	09/22/2002
Active Flag:	N
NAICS Description:	Not reported
TPY of Fugitive Emissions:	Not reported
TPY of Non-Fugitive Emissions:	Not reported
Ozone Season Non-Fugitives:	Not reported
Ozone Season Fugitive:	Not reported
May Sep Fugitive QTY:	Not reported
May Sep Total QTY:	Not reported
Effective Start Date:	09/22/1987

DN1040 **MAINTENANCE DISTRICT 10 - TURNPIKE** **NJ AIRS** **S121097521**
Target **NJ TPKE MM 5.5 N** **N/A**
Property **JERSEY CITY, NJ 07303**

Site 3 of 3 in cluster DN

Actual: **53 ft.**
Focus Map: **10**

AIRS:

Name:	MAINTENANCE DISTRICT 10 - TURNPIKE
Address:	NJ TPKE MM 5.5 N
City,State,Zip:	JERSEY CITY, NJ 07303
Emission Year:	Not reported
Facility Number:	H1058
NAICS Code:	Not reported
Pollutant Name:	Not reported
Tons/Year lbs/Year For Taps 1000 Tons/Year For CO2:	Not reported
Tons/Season (5/1-9/30):	Not reported
Lbs/Day Peak Ozone Season (6/1-8/31):	Not reported
Lbs/Day Co-season (12/1-2/31):	Not reported
Permit of Emission:	PERMIT
X Coordinate:	612094
Y Coordinate:	680906
Coordinate Units:	NJ State Plane (NAD83) - USFEET
Coordinate Type:	GPS
Active Number:	GEN080001
Active Type Description:	(GP-014) Stage 1 Gasoline Dispensing
Document Status:	Superseded (Archived)
Expiration Date:	10/06/2013
Active Flag:	Y
NAICS Description:	Not reported
TPY of Fugitive Emissions:	Not reported
TPY of Non-Fugitive Emissions:	Not reported
Ozone Season Non-Fugitives:	Not reported
Ozone Season Fugitive:	Not reported
May Sep Fugitive QTY:	Not reported
May Sep Total QTY:	Not reported
Effective Start Date:	01/01/1900

Name:	MAINTENANCE DISTRICT 10 - TURNPIKE
Address:	NJ TPKE MM 5.5 N
City,State,Zip:	JERSEY CITY, NJ 07303
Emission Year:	Not reported
Facility Number:	H1058
NAICS Code:	Not reported
Pollutant Name:	Not reported
Tons/Year lbs/Year For Taps 1000 Tons/Year For CO2:	Not reported
Tons/Season (5/1-9/30):	Not reported
Lbs/Day Peak Ozone Season (6/1-8/31):	Not reported

MAINTENANCE DISTRICT 10 - TURNPIKE (Continued) **S121097521**

Lbs/Day Co-season (12/1-2/31):	Not reported
Permit of Emission:	PERMIT
X Coordinate:	612094
Y Coordinate:	680906
Coordinate Units:	NJ State Plane (NAD83) - USFEET
Coordinate Type:	GPS
Active Number:	GEN080004
Active Type Description:	(GP-006A) Boiler Heater
Document Status:	Superseded (Archived)
Expiration Date:	11/24/2013
Active Flag:	Y
NAICS Description:	Not reported
TPY of Fugitive Emissions:	Not reported
TPY of Non-Fugitive Emissions:	Not reported
Ozone Season Non-Fugitives:	Not reported
Ozone Season Fugitive:	Not reported
May Sep Fugitive QTY:	Not reported
May Sep Total QTY:	Not reported
Effective Start Date:	01/01/1900

Name:	MAINTENANCE DISTRICT 10 - TURNPIKE
Address:	NJ TPKE MM 5.5 N
City,State,Zip:	JERSEY CITY, NJ 07303
Emission Year:	Not reported
Facility Number:	H1058
NAICS Code:	Not reported
Pollutant Name:	Not reported
Tons/Year lbs/Year For Taps 1000 Tons/Year For CO2:	Not reported
Tons/Season (5/1-9/30):	Not reported
Lbs/Day Peak Ozone Season (6/1-8/31):	Not reported
Lbs/Day Co-season (12/1-2/31):	Not reported
Permit of Emission:	PERMIT
X Coordinate:	612094
Y Coordinate:	680906
Coordinate Units:	NJ State Plane (NAD83) - USFEET
Coordinate Type:	GPS
Active Number:	GEN130001
Active Type Description:	(GP-004A) Fuel Dispensing Facility
Document Status:	Superseded (Archived)
Expiration Date:	08/28/2018
Active Flag:	Y
NAICS Description:	Not reported
TPY of Fugitive Emissions:	Not reported
TPY of Non-Fugitive Emissions:	Not reported
Ozone Season Non-Fugitives:	Not reported
Ozone Season Fugitive:	Not reported
May Sep Fugitive QTY:	Not reported
May Sep Total QTY:	Not reported
Effective Start Date:	01/01/1900

Name:	MAINTENANCE DISTRICT 10 - TURNPIKE
Address:	NJ TPKE MM 5.5 N
City,State,Zip:	JERSEY CITY, NJ 07303
Emission Year:	Not reported
Facility Number:	H1058
NAICS Code:	Not reported
Pollutant Name:	Not reported

MAINTENANCE DISTRICT 10 - TURNPIKE (Continued) **S121097521**

Tons/Year lbs/Year For Taps 1000 Tons/Year For CO2:	Not reported
Tons/Season (5/1-9/30):	Not reported
Lbs/Day Peak Ozone Season (6/1-8/31):	Not reported
Lbs/Day Co-season (12/1-2/31):	Not reported
Permit of Emission:	PERMIT
X Coordinate:	612094
Y Coordinate:	680906
Coordinate Units:	NJ State Plane (NAD83) - USFEET
Coordinate Type:	GPS
Active Number:	PCP960002
Active Type Description:	Construction of New Source
Document Status:	Superseded (Archived)
Expiration Date:	10/28/1998
Active Flag:	Y
NAICS Description:	Not reported
TPY of Fugitive Emissions:	Not reported
TPY of Non-Fugitive Emissions:	Not reported
Ozone Season Non-Fugitives:	Not reported
Ozone Season Fugitive:	Not reported
May Sep Fugitive QTY:	Not reported
May Sep Total QTY:	Not reported
Effective Start Date:	01/01/1900

Name:	MAINTENANCE DISTRICT 10 - TURNPIKE
Address:	NJ TPKE MM 5.5 N
City,State,Zip:	JERSEY CITY, NJ 07303
Emission Year:	Not reported
Facility Number:	H1058
NAICS Code:	Not reported
Pollutant Name:	Not reported
Tons/Year lbs/Year For Taps 1000 Tons/Year For CO2:	Not reported
Tons/Season (5/1-9/30):	Not reported
Lbs/Day Peak Ozone Season (6/1-8/31):	Not reported
Lbs/Day Co-season (12/1-2/31):	Not reported
Permit of Emission:	PERMIT
X Coordinate:	612094
Y Coordinate:	680906
Coordinate Units:	NJ State Plane (NAD83) - USFEET
Coordinate Type:	GPS
Active Number:	GEN180001
Active Type Description:	(GP-004B) Fuel Dispensing Facility - Phase 1 Only
Document Status:	Approved
Expiration Date:	09/18/2023
Active Flag:	Y
NAICS Description:	Not reported
TPY of Fugitive Emissions:	Not reported
TPY of Non-Fugitive Emissions:	Not reported
Ozone Season Non-Fugitives:	Not reported
Ozone Season Fugitive:	Not reported
May Sep Fugitive QTY:	Not reported
May Sep Total QTY:	Not reported
Effective Start Date:	01/01/1900

Name:	MAINTENANCE DISTRICT 10 - TURNPIKE
Address:	NJ TPKE MM 5.5 N
City,State,Zip:	JERSEY CITY, NJ 07303
Emission Year:	Not reported

MAINTENANCE DISTRICT 10 - TURNPIKE (Continued) **S121097521**

Facility Number:	H1058
NAICS Code:	Not reported
Pollutant Name:	Not reported
Tons/Year lbs/Year For Taps 1000 Tons/Year For CO2:	Not reported
Tons/Season (5/1-9/30):	Not reported
Lbs/Day Peak Ozone Season (6/1-8/31):	Not reported
Lbs/Day Co-season (12/1-2/31):	Not reported
Permit of Emission:	PERMIT
X Coordinate:	612094
Y Coordinate:	680906
Coordinate Units:	NJ State Plane (NAD83) - USFEET
Coordinate Type:	GPS
Active Number:	GEN990001
Active Type Description:	(GP-004) Gasoline Dispensing
Document Status:	Terminated
Expiration Date:	03/29/2009
Active Flag:	Y
NAICS Description:	Not reported
TPY of Fugitive Emissions:	Not reported
TPY of Non-Fugitive Emissions:	Not reported
Ozone Season Non-Fugitives:	Not reported
Ozone Season Fugitive:	Not reported
May Sep Fugitive QTY:	Not reported
May Sep Total QTY:	Not reported
Effective Start Date:	01/01/1900

Name:	MAINTENANCE DISTRICT 10 - TURNPIKE
Address:	NJ TPKE MM 5.5 N
City,State,Zip:	JERSEY CITY, NJ 07303
Emission Year:	Not reported
Facility Number:	H1058
NAICS Code:	Not reported
Pollutant Name:	Not reported
Tons/Year lbs/Year For Taps 1000 Tons/Year For CO2:	Not reported
Tons/Season (5/1-9/30):	Not reported
Lbs/Day Peak Ozone Season (6/1-8/31):	Not reported
Lbs/Day Co-season (12/1-2/31):	Not reported
Permit of Emission:	PERMIT
X Coordinate:	612094
Y Coordinate:	680906
Coordinate Units:	NJ State Plane (NAD83) - USFEET
Coordinate Type:	GPS
Active Number:	PCP960001
Active Type Description:	Construction of New Source
Document Status:	Auto-Killed
Expiration Date:	06/30/1995
Active Flag:	Y
NAICS Description:	Not reported
TPY of Fugitive Emissions:	Not reported
TPY of Non-Fugitive Emissions:	Not reported
Ozone Season Non-Fugitives:	Not reported
Ozone Season Fugitive:	Not reported
May Sep Fugitive QTY:	Not reported
May Sep Total QTY:	Not reported
Effective Start Date:	01/01/1900

Name:	MAINTENANCE DISTRICT 10 - TURNPIKE

MAINTENANCE DISTRICT 10 - TURNPIKE (Continued) **S121097521**

Address:	NJ TPKE MM 5.5 N
City,State,Zip:	JERSEY CITY, NJ 07303
Emission Year:	Not reported
Facility Number:	H1058
NAICS Code:	Not reported
Pollutant Name:	Not reported
Tons/Year lbs/Year For Taps 1000 Tons/Year For CO2:	Not reported
Tons/Season (5/1-9/30):	Not reported
Lbs/Day Peak Ozone Season (6/1-8/31):	Not reported
Lbs/Day Co-season (12/1-2/31):	Not reported
Permit of Emission:	PERMIT
X Coordinate:	612094
Y Coordinate:	680906
Coordinate Units:	NJ State Plane (NAD83) - USFEET
Coordinate Type:	GPS
Active Number:	GEN130002
Active Type Description:	(GP-017) Boilers < 5 MMBTU/hr
Document Status:	Terminated
Expiration Date:	05/05/2014
Active Flag:	Y
NAICS Description:	Not reported
TPY of Fugitive Emissions:	Not reported
TPY of Non-Fugitive Emissions:	Not reported
Ozone Season Non-Fugitives:	Not reported
Ozone Season Fugitive:	Not reported
May Sep Fugitive QTY:	Not reported
May Sep Total QTY:	Not reported
Effective Start Date:	01/01/1900

DM1041 **636 GARFIELD AVENUE** **NJ SHWS** **S125900987**
Target **636 GARFIELD AVE** **N/A**
Property **JERSEY CITY, NJ**

Site 3 of 8 in cluster DM

Actual: **46 ft.**
Focus Map: **10**

SHWS:

Name:	636 GARFIELD AVENUE
Address:	636 GARFIELD AVE
City,State,Zip:	JERSEY CITY, NJ
Site ID:	645147
Status:	Closed
Home Owner:	Yes
PI Number:	830046

Detail As Of April 2012:

X Coord Site:	Not reported
X Coord PI:	Not reported
Y Coord Site:	Not reported
Y Coord PI:	Not reported

DM1042 **636 GARFIELD AVENUE** **NJ NJEMS** **S126237025**
Target Property **636 GARFIELD AVE** **N/A**
JERSEY CITY, NJ 07305

Site 4 of 8 in cluster DM

Actual: **46 ft.**
Focus Map: **10**

NJEMS:

Name:	636 GARFIELD AVENUE
Address:	636 GARFIELD AVE
City,State,Zip:	JERSEY CITY, NJ 07305
Site Id:	645147
Municipality:	JERSEY CITY
Municipality Name From Spatial Overlay:	JERSEY CITY
GNIS Civil Code For Municipality:	885264
Municipal Code (NJ-1040):	0906
X Coord:	609439
Y Coord:	680879
Coord System:	NJ STATE PLANE (NAD83) - USFEET
Coord Type:	Digital Image
Coord Orign:	DEP-SRP-GIS
State Standard Numeric Code From Spatial Overlay:	0906
Unique Feature Number For Municipality From Spatial Overlay:	3401736000
Eleven Digit Hydrologic Unit Code From Spatial Overlay):	02030104010
Fourteen Digit Hydrologic Unit Code From Spatial Overlay:	02030104010030
Watershed Management Area Number From Spatial Overlay:	07
Watershed Management Area Name From Spatial Overlay:	Arthur Kill
Water Region Code From Spatial Overlay:	2
Water Region Name From Spatial Overlay:	Raritan
Sub Watershed Name From Overlay:	Upper NY Bay / Kill Van Kull (74d07m30s)
Watershed Name From Spatial Overlay:	Newark Bay / Kill Van Kull / Upr NY Bay

---

DM1043 **NJ Release** **S125841390**
Target Property **636 GARFIELD AVE** **N/A**
JERSEY CITY, NJ 07305

Site 5 of 8 in cluster DM

Actual: **46 ft.**
Focus Map: **10**

NJ Release:

Name:	Not reported
Address:	636 GARFIELD AVE
City,State,Zip:	JERSEY CITY, NJ 07305
Facility Type:	Residential
Facility Phone:	Not reported
Incident Date:	08/02/2019
Incident Time:	Not reported
Trenton Dispatch Log Number:	724778
Case Number:	19-08-02-1550-28
Date Received:	08/02/2019
Nature of Incident:	Not reported
Operator:	Not reported
Incident Type:	Underground Storage Tank
Incident Location:	RESIDENCE
Location:	Not reported
Other Location:	Not reported
Contact Name:	Not reported
Caller Name:	Not reported
Caller Title:	Not reported
Caller Address:	Not reported
Caller City,St,Zip:	Not reported
Caller Telephone:	Not reported

(Continued) **S125841390**

Substance(s):	Not reported
Substance Type:	Not reported
Substance Identity:	Not reported
CAS Number:	Not reported
A310 Letter:	Not reported
TCPA Chemical:	Not reported
Hazrds Material:	Not reported
COMU:	Not reported
Ref. Code:	Not reported
Amt Released:	Not reported
Contained:	Not reported
Release Type:	Not reported
Release VE:	Not reported
Injuries:	No
Public Exposure:	No
Facility Evacuation:	No
Police at Scene:	No
Firemen at Scene:	No
Contamination of:	Not reported
Receiving Water:	Not reported
Status at Spill:	Not reported
NJ Spill Date:	Not reported
NJ Spill Time:	Not reported
NJ Spill Name:	Not reported
NJ Spill Title:	Not reported
NJ Spill Phone:	Not reported
Other Date:	Not reported
Other Time:	Not reported
Other Name:	Not reported
Other Title:	Not reported
Other Telephone:	Not reported
Public Evacuation:	No
Assistance Requested:	Not reported
Wind Direction/Speed:	Not reported
Local Municipality Notified:	Not reported
Local Municipality Name:	Not reported
Local Municipality Title:	Not reported
Local Municipality Telephone:	Not reported
Local Municipality Date:	Not reported
Local Municipality Time:	Not reported
Incident Description:	Not reported
Incident Name:	Not reported
Incident Referred To:	Not reported
Incident Region:	Not reported
Incident Telephone:	Not reported
Incident Date:	Not reported
Incident time:	Not reported
Incident ITM:	Not reported
Comments: Not reported	
Date A310 Letter Printed:	Not reported
Date Local Authority Was Notified:	Not reported
Date Updated:	Not reported
Date Report Faxed to Local Authority:	Not reported
Local Authority Notification Date:	Not reported
Rep Receive Date:	08/02/2019
Reporter Type:	Other
Reporter Name:	REDACTED

(Continued) **S125841390**

Reporter Title:	REDACTED
Reporter Org:	REDATED
Reporter Address:	Not reported
Reporter City,St,Zip:	Not reported
Reporter County:	Not reported
Incident Status:	Terminated
Incident Category Source:	Other
Incident Source Name:	RONNIE SMITH
Incident Source Address:	636 GARFIELD AVE
Incident Source Address 2:	Not reported
Incident Source City,St,Zip:	Jersey City, NJ 07305
Incident Source County:	Hudson
DEP Requested:	No
Confidential:	Not reported
Notify Type:	Not reported
Road Closed:	Not reported
Direction:	Not reported
Responsible Party:	Not reported
Responsible Party Name:	Not reported
Responsible Party Contact:	Not reported
Responsible Party Title:	Not reported
Responsible Party Phone:	Not reported
Responsible Party Street:	Not reported
Responsible Party County:	Not reported
Responsible Party City,St,Zip:	Not reported
Memo. Of Understanding:	Not reported
Drill/trng Exercise:	Not reported
Hazardous:	Not reported

DK1044 **14 16 BURMA ROAD CORP** **FINDS** **1011916144**
Target **97 BURMA RD** **N/A**
Property **JERSEY CITY, NJ 07305**

Site 3 of 5 in cluster DK

Actual:
8 ft.

FINDS:
Registry ID: 110037354403

Focus Map:
10

Click Here:

Environmental Interest/Information System:
NJ-NJEMS (New Jersey - New Jersey Environmental Management System).
The Department of Environmental Protection (NJDEP) manages large databases of environmental information in this integrated system.

Click this hyperlink while viewing on your computer to access additional FINDS: detail in the EDR Site Report.

DK1045 **14 16 BURMA ROAD CORP** **NJ NJEMS** **S113603713**
Target **97 BURMA RD** **N/A**
Property **JERSEY CITY, NJ 07305**

Site 4 of 5 in cluster DK

Actual: **8 ft.**
Focus Map: **10**

NJEMS:

Name:	14 16 BURMA ROAD CORP
Address:	97 BURMA RD
City,State,Zip:	JERSEY CITY, NJ 07305
Site Id:	385054
Municipality:	JERSEY CITY
Municipality Name From Spatial Overlay:	JERSEY CITY
GNIS Civil Code For Municipality:	885264
Municipal Code (NJ-1040):	0906
X Coord:	612650
Y Coord:	680882
Coord System:	NJ STATE PLANE (NAD83) - USFEET
Coord Type:	Approx. Addr. Match
Coord Orign:	DEP-GIS
State Standard Numeric Code From Spatial Overlay:	0906
Unique Feature Number For Municipality From Spatial Overlay:	3401736000
Eleven Digit Hydrologic Unit Code From Spatial Overlay):	02030104010
Fourteen Digit Hydrologic Unit Code From Spatial Overlay:	02030104010030
Watershed Management Area Number From Spatial Overlay:	07
Watershed Management Area Name From Spatial Overlay:	Arthur Kill
Water Region Code From Spatial Overlay:	2
Water Region Name From Spatial Overlay:	Raritan
Sub Watershed Name From Overlay:	Upper NY Bay / Kill Van Kull (74d07m30s)
Watershed Name From Spatial Overlay:	Newark Bay / Kill Van Kull / Upr NY Bay

---

DK1046 **BURMA ROAD DEVELOPMENT** **NJ SHWS** **S125903397**
Target **97 BURMA RD** **NJ ENG CONTROLS** **N/A**
Property **JERSEY CITY, NJ 07306**

Site 5 of 5 in cluster DK

Actual: **8 ft.**
Focus Map: **10**

SHWS:

Name:	BURMA ROAD DEVELOPMENT
Address:	97 BURMA RD
City,State,Zip:	JERSEY CITY, NJ
Site ID:	153374
Status:	Active
Home Owner:	Not reported
PI Number:	202435

Detail As Of April 2012:

X Coord Site:	612895
X Coord PI:	612895
Y Coord Site:	681570
Y Coord PI:	681570

ENG CONTROLS:

Name:	BURMA ROAD DEVELOPMENT
Address:	97 BURMA RD
Address 2:	BURNA RD & THOMAS MCGOVERN DR
City,State,Zip:	JERSEY CITY, NJ 07306
PI Name:	BURMA ROAD DEVELOPMENT
PI Number:	202435
DER Filed Date:	02/07/2018

BURMA ROAD DEVELOPMENT (Continued) **S125903397**

DER Lifted Date:	Not reported
DER Deed Usage (SI):	Restricted
Deed Specific Requirement:	Asphalt Cap
Deed Parameter Desc:	Arsenic
X Coord:	612726
Deed Depth:	2
Y Coord:	681434
Entire Site Restricted:	Yes
Property Block:	21503
Property Lot:	9

Name:	BURMA ROAD DEVELOPMENT
Address:	97 BURMA RD
Address 2:	BURNA RD & THOMAS MCGOVERN DR
City,State,Zip:	JERSEY CITY, NJ 07306
PI Name:	BURMA ROAD DEVELOPMENT
PI Number:	202435
DER Filed Date:	02/07/2018
DER Lifted Date:	Not reported
DER Deed Usage (SI):	Restricted
Deed Specific Requirement:	Asphalt Cap
Deed Parameter Desc:	Benzo(a)anthracene
X Coord:	612726
Deed Depth:	2
Y Coord:	681434
Entire Site Restricted:	Yes
Property Block:	21503
Property Lot:	9

Name:	BURMA ROAD DEVELOPMENT
Address:	97 BURMA RD
Address 2:	BURNA RD & THOMAS MCGOVERN DR
City,State,Zip:	JERSEY CITY, NJ 07306
PI Name:	BURMA ROAD DEVELOPMENT
PI Number:	202435
DER Filed Date:	02/07/2018
DER Lifted Date:	Not reported
DER Deed Usage (SI):	Restricted
Deed Specific Requirement:	Asphalt Cap
Deed Parameter Desc:	Benzo(a)pyrene
X Coord:	612726
Deed Depth:	2
Y Coord:	681434
Entire Site Restricted:	Yes
Property Block:	21503
Property Lot:	9

Name:	BURMA ROAD DEVELOPMENT
Address:	97 BURMA RD
Address 2:	BURNA RD & THOMAS MCGOVERN DR
City,State,Zip:	JERSEY CITY, NJ 07306
PI Name:	BURMA ROAD DEVELOPMENT
PI Number:	202435
DER Filed Date:	02/07/2018
DER Lifted Date:	Not reported
DER Deed Usage (SI):	Restricted
Deed Specific Requirement:	Asphalt Cap

BURMA ROAD DEVELOPMENT (Continued) **S125903397**

Deed Parameter Desc:	Benzo(b)fluoranthene
X Coord:	612726
Deed Depth:	2
Y Coord:	681434
Entire Site Restricted:	Yes
Property Block:	21503
Property Lot:	9
Name:	BURMA ROAD DEVELOPMENT
Address:	97 BURMA RD
Address 2:	BURNA RD & THOMAS MCGOVERN DR
City,State,Zip:	JERSEY CITY, NJ 07306
PI Name:	BURMA ROAD DEVELOPMENT
PI Number:	202435
DER Filed Date:	02/07/2018
DER Lifted Date:	Not reported
DER Deed Usage (SI):	Restricted
Deed Specific Requirement:	Asphalt Cap
Deed Parameter Desc:	Dibenzo(a,h)anthracene
X Coord:	612726
Deed Depth:	2
Y Coord:	681434
Entire Site Restricted:	Yes
Property Block:	21503
Property Lot:	9
Name:	BURMA ROAD DEVELOPMENT
Address:	97 BURMA RD
Address 2:	BURNA RD & THOMAS MCGOVERN DR
City,State,Zip:	JERSEY CITY, NJ 07306
PI Name:	BURMA ROAD DEVELOPMENT
PI Number:	202435
DER Filed Date:	02/07/2018
DER Lifted Date:	Not reported
DER Deed Usage (SI):	Restricted
Deed Specific Requirement:	Asphalt Cap
Deed Parameter Desc:	Indeno(1,2,3-cd)pyrene
X Coord:	612726
Deed Depth:	2
Y Coord:	681434
Entire Site Restricted:	Yes
Property Block:	21503
Property Lot:	9
Name:	BURMA ROAD DEVELOPMENT
Address:	97 BURMA RD
Address 2:	BURNA RD & THOMAS MCGOVERN DR
City,State,Zip:	JERSEY CITY, NJ 07306
PI Name:	BURMA ROAD DEVELOPMENT
PI Number:	202435
DER Filed Date:	02/07/2018
DER Lifted Date:	Not reported
DER Deed Usage (SI):	Restricted
Deed Specific Requirement:	Asphalt Cap
Deed Parameter Desc:	Lead
X Coord:	612726
Deed Depth:	2

BURMA ROAD DEVELOPMENT (Continued) **S125903397**

Y Coord:	681434
Entire Site Restricted:	Yes
Property Block:	21503
Property Lot:	9

Name:	BURMA ROAD DEVELOPMENT
Address:	97 BURMA RD
Address 2:	BURNA RD & THOMAS MCGOVERN DR
City,State,Zip:	JERSEY CITY, NJ 07306
PI Name:	BURMA ROAD DEVELOPMENT
PI Number:	202435
DER Filed Date:	02/07/2018
DER Lifted Date:	Not reported
DER Deed Usage (SI):	Restricted
Deed Specific Requirement:	Asphalt Cap
Deed Parameter Desc:	Mercury
X Coord:	612726
Deed Depth:	6
Y Coord:	681434
Entire Site Restricted:	Yes
Property Block:	21503
Property Lot:	9

Name:	BURMA ROAD DEVELOPMENT
Address:	97 BURMA RD
Address 2:	BURNA RD & THOMAS MCGOVERN DR
City,State,Zip:	JERSEY CITY, NJ 07306
PI Name:	BURMA ROAD DEVELOPMENT
PI Number:	202435
DER Filed Date:	02/07/2018
DER Lifted Date:	Not reported
DER Deed Usage (SI):	Restricted
Deed Specific Requirement:	Asphalt Cap
Deed Parameter Desc:	Naphthalene
X Coord:	612726
Deed Depth:	2
Y Coord:	681434
Entire Site Restricted:	Yes
Property Block:	21503
Property Lot:	9

Name:	BURMA ROAD DEVELOPMENT
Address:	97 BURMA RD
Address 2:	BURNA RD & THOMAS MCGOVERN DR
City,State,Zip:	JERSEY CITY, NJ 07306
PI Name:	BURMA ROAD DEVELOPMENT
PI Number:	202435
DER Filed Date:	02/07/2018
DER Lifted Date:	Not reported
DER Deed Usage (SI):	Restricted
Deed Specific Requirement:	Asphalt Cap
Deed Parameter Desc:	PCBs
X Coord:	612726
Deed Depth:	2
Y Coord:	681434
Entire Site Restricted:	Yes
Property Block:	21503

BURMA ROAD DEVELOPMENT (Continued) **S125903397**

Property Lot:	9
Name:	BURMA ROAD DEVELOPMENT
Address:	97 BURMA RD
Address 2:	BURNA RD & THOMAS MCGOVERN DR
City,State,Zip:	JERSEY CITY, NJ 07306
PI Name:	BURMA ROAD DEVELOPMENT
PI Number:	202435
DER Filed Date:	02/07/2018
DER Lifted Date:	Not reported
DER Deed Usage (SI):	Restricted
Deed Specific Requirement:	Concrete Cap
Deed Parameter Desc:	Arsenic
X Coord:	612726
Deed Depth:	2
Y Coord:	681434
Entire Site Restricted:	Yes
Property Block:	21503
Property Lot:	9
Name:	BURMA ROAD DEVELOPMENT
Address:	97 BURMA RD
Address 2:	BURNA RD & THOMAS MCGOVERN DR
City,State,Zip:	JERSEY CITY, NJ 07306
PI Name:	BURMA ROAD DEVELOPMENT
PI Number:	202435
DER Filed Date:	02/07/2018
DER Lifted Date:	Not reported
DER Deed Usage (SI):	Restricted
Deed Specific Requirement:	Concrete Cap
Deed Parameter Desc:	Benzo(a)anthracene
X Coord:	612726
Deed Depth:	2
Y Coord:	681434
Entire Site Restricted:	Yes
Property Block:	21503
Property Lot:	9
Name:	BURMA ROAD DEVELOPMENT
Address:	97 BURMA RD
Address 2:	BURNA RD & THOMAS MCGOVERN DR
City,State,Zip:	JERSEY CITY, NJ 07306
PI Name:	BURMA ROAD DEVELOPMENT
PI Number:	202435
DER Filed Date:	02/07/2018
DER Lifted Date:	Not reported
DER Deed Usage (SI):	Restricted
Deed Specific Requirement:	Concrete Cap
Deed Parameter Desc:	Benzo(a)pyrene
X Coord:	612726
Deed Depth:	2
Y Coord:	681434
Entire Site Restricted:	Yes
Property Block:	21503
Property Lot:	9
Name:	BURMA ROAD DEVELOPMENT

BURMA ROAD DEVELOPMENT (Continued) **S125903397**

Address:	97 BURMA RD
Address 2:	BURNA RD & THOMAS MCGOVERN DR
City,State,Zip:	JERSEY CITY, NJ 07306
PI Name:	BURMA ROAD DEVELOPMENT
PI Number:	202435
DER Filed Date:	02/07/2018
DER Lifted Date:	Not reported
DER Deed Usage (SI):	Restricted
Deed Specific Requirement:	Concrete Cap
Deed Parameter Desc:	Benzo(b)fluoranthene
X Coord:	612726
Deed Depth:	2
Y Coord:	681434
Entire Site Restricted:	Yes
Property Block:	21503
Property Lot:	9

Name:	BURMA ROAD DEVELOPMENT
Address:	97 BURMA RD
Address 2:	BURNA RD & THOMAS MCGOVERN DR
City,State,Zip:	JERSEY CITY, NJ 07306
PI Name:	BURMA ROAD DEVELOPMENT
PI Number:	202435
DER Filed Date:	02/07/2018
DER Lifted Date:	Not reported
DER Deed Usage (SI):	Restricted
Deed Specific Requirement:	Concrete Cap
Deed Parameter Desc:	Dibenzo(a,h)anthracene
X Coord:	612726
Deed Depth:	2
Y Coord:	681434
Entire Site Restricted:	Yes
Property Block:	21503
Property Lot:	9

Name:	BURMA ROAD DEVELOPMENT
Address:	97 BURMA RD
Address 2:	BURNA RD & THOMAS MCGOVERN DR
City,State,Zip:	JERSEY CITY, NJ 07306
PI Name:	BURMA ROAD DEVELOPMENT
PI Number:	202435
DER Filed Date:	02/07/2018
DER Lifted Date:	Not reported
DER Deed Usage (SI):	Restricted
Deed Specific Requirement:	Concrete Cap
Deed Parameter Desc:	Indeno(1,2,3-cd)pyrene
X Coord:	612726
Deed Depth:	2
Y Coord:	681434
Entire Site Restricted:	Yes
Property Block:	21503
Property Lot:	9

Name:	BURMA ROAD DEVELOPMENT
Address:	97 BURMA RD
Address 2:	BURNA RD & THOMAS MCGOVERN DR
City,State,Zip:	JERSEY CITY, NJ 07306

BURMA ROAD DEVELOPMENT (Continued) **S125903397**

PI Name:	BURMA ROAD DEVELOPMENT
PI Number:	202435
DER Filed Date:	02/07/2018
DER Lifted Date:	Not reported
DER Deed Usage (SI):	Restricted
Deed Specific Requirement:	Concrete Cap
Deed Parameter Desc:	Lead
X Coord:	612726
Deed Depth:	2
Y Coord:	681434
Entire Site Restricted:	Yes
Property Block:	21503
Property Lot:	9

Name:	BURMA ROAD DEVELOPMENT
Address:	97 BURMA RD
Address 2:	BURNA RD & THOMAS MCGOVERN DR
City,State,Zip:	JERSEY CITY, NJ 07306
PI Name:	BURMA ROAD DEVELOPMENT
PI Number:	202435
DER Filed Date:	02/07/2018
DER Lifted Date:	Not reported
DER Deed Usage (SI):	Restricted
Deed Specific Requirement:	Concrete Cap
Deed Parameter Desc:	Mercury
X Coord:	612726
Deed Depth:	6
Y Coord:	681434
Entire Site Restricted:	Yes
Property Block:	21503
Property Lot:	9

Name:	BURMA ROAD DEVELOPMENT
Address:	97 BURMA RD
Address 2:	BURNA RD & THOMAS MCGOVERN DR
City,State,Zip:	JERSEY CITY, NJ 07306
PI Name:	BURMA ROAD DEVELOPMENT
PI Number:	202435
DER Filed Date:	02/07/2018
DER Lifted Date:	Not reported
DER Deed Usage (SI):	Restricted
Deed Specific Requirement:	Concrete Cap
Deed Parameter Desc:	Naphthalene
X Coord:	612726
Deed Depth:	2
Y Coord:	681434
Entire Site Restricted:	Yes
Property Block:	21503
Property Lot:	9

Name:	BURMA ROAD DEVELOPMENT
Address:	97 BURMA RD
Address 2:	BURNA RD & THOMAS MCGOVERN DR
City,State,Zip:	JERSEY CITY, NJ 07306
PI Name:	BURMA ROAD DEVELOPMENT
PI Number:	202435
DER Filed Date:	02/07/2018

BURMA ROAD DEVELOPMENT (Continued) **S125903397**

DER Lifted Date:	Not reported
DER Deed Usage (SI):	Restricted
Deed Specific Requirement:	Concrete Cap
Deed Parameter Desc:	PCBs
X Coord:	612726
Deed Depth:	2
Y Coord:	681434
Entire Site Restricted:	Yes
Property Block:	21503
Property Lot:	9

Name:	BURMA ROAD DEVELOPMENT
Address:	97 BURMA RD
Address 2:	BURNA RD & THOMAS MCGOVERN DR
City,State,Zip:	JERSEY CITY, NJ 07306
PI Name:	BURMA ROAD DEVELOPMENT
PI Number:	202435
DER Filed Date:	02/07/2018
DER Lifted Date:	Not reported
DER Deed Usage (SI):	Restricted
Deed Specific Requirement:	Slab
Deed Parameter Desc:	Arsenic
X Coord:	612726
Deed Depth:	2
Y Coord:	681434
Entire Site Restricted:	Yes
Property Block:	21503
Property Lot:	9

Name:	BURMA ROAD DEVELOPMENT
Address:	97 BURMA RD
Address 2:	BURNA RD & THOMAS MCGOVERN DR
City,State,Zip:	JERSEY CITY, NJ 07306
PI Name:	BURMA ROAD DEVELOPMENT
PI Number:	202435
DER Filed Date:	02/07/2018
DER Lifted Date:	Not reported
DER Deed Usage (SI):	Restricted
Deed Specific Requirement:	Slab
Deed Parameter Desc:	Benzo(a)anthracene
X Coord:	612726
Deed Depth:	2
Y Coord:	681434
Entire Site Restricted:	Yes
Property Block:	21503
Property Lot:	9

Name:	BURMA ROAD DEVELOPMENT
Address:	97 BURMA RD
Address 2:	BURNA RD & THOMAS MCGOVERN DR
City,State,Zip:	JERSEY CITY, NJ 07306
PI Name:	BURMA ROAD DEVELOPMENT
PI Number:	202435
DER Filed Date:	02/07/2018
DER Lifted Date:	Not reported
DER Deed Usage (SI):	Restricted
Deed Specific Requirement:	Slab

BURMA ROAD DEVELOPMENT (Continued) **S125903397**

Deed Parameter Desc:	Benzo(a)pyrene
X Coord:	612726
Deed Depth:	2
Y Coord:	681434
Entire Site Restricted:	Yes
Property Block:	21503
Property Lot:	9
Name:	BURMA ROAD DEVELOPMENT
Address:	97 BURMA RD
Address 2:	BURNA RD & THOMAS MCGOVERN DR
City,State,Zip:	JERSEY CITY, NJ 07306
PI Name:	BURMA ROAD DEVELOPMENT
PI Number:	202435
DER Filed Date:	02/07/2018
DER Lifted Date:	Not reported
DER Deed Usage (SI):	Restricted
Deed Specific Requirement:	Slab
Deed Parameter Desc:	Benzo(b)fluoranthene
X Coord:	612726
Deed Depth:	2
Y Coord:	681434
Entire Site Restricted:	Yes
Property Block:	21503
Property Lot:	9
Name:	BURMA ROAD DEVELOPMENT
Address:	97 BURMA RD
Address 2:	BURNA RD & THOMAS MCGOVERN DR
City,State,Zip:	JERSEY CITY, NJ 07306
PI Name:	BURMA ROAD DEVELOPMENT
PI Number:	202435
DER Filed Date:	02/07/2018
DER Lifted Date:	Not reported
DER Deed Usage (SI):	Restricted
Deed Specific Requirement:	Slab
Deed Parameter Desc:	Dibenzo(a,h)anthracene
X Coord:	612726
Deed Depth:	2
Y Coord:	681434
Entire Site Restricted:	Yes
Property Block:	21503
Property Lot:	9
Name:	BURMA ROAD DEVELOPMENT
Address:	97 BURMA RD
Address 2:	BURNA RD & THOMAS MCGOVERN DR
City,State,Zip:	JERSEY CITY, NJ 07306
PI Name:	BURMA ROAD DEVELOPMENT
PI Number:	202435
DER Filed Date:	02/07/2018
DER Lifted Date:	Not reported
DER Deed Usage (SI):	Restricted
Deed Specific Requirement:	Slab
Deed Parameter Desc:	Indeno(1,2,3-cd)pyrene
X Coord:	612726
Deed Depth:	2

BURMA ROAD DEVELOPMENT (Continued) **S125903397**

Y Coord:	681434
Entire Site Restricted:	Yes
Property Block:	21503
Property Lot:	9
Name:	BURMA ROAD DEVELOPMENT
Address:	97 BURMA RD
Address 2:	BURNA RD & THOMAS MCGOVERN DR
City,State,Zip:	JERSEY CITY, NJ 07306
PI Name:	BURMA ROAD DEVELOPMENT
PI Number:	202435
DER Filed Date:	02/07/2018
DER Lifted Date:	Not reported
DER Deed Usage (SI):	Restricted
Deed Specific Requirement:	Slab
Deed Parameter Desc:	Lead
X Coord:	612726
Deed Depth:	2
Y Coord:	681434
Entire Site Restricted:	Yes
Property Block:	21503
Property Lot:	9
Name:	BURMA ROAD DEVELOPMENT
Address:	97 BURMA RD
Address 2:	BURNA RD & THOMAS MCGOVERN DR
City,State,Zip:	JERSEY CITY, NJ 07306
PI Name:	BURMA ROAD DEVELOPMENT
PI Number:	202435
DER Filed Date:	02/07/2018
DER Lifted Date:	Not reported
DER Deed Usage (SI):	Restricted
Deed Specific Requirement:	Slab
Deed Parameter Desc:	Mercury
X Coord:	612726
Deed Depth:	6
Y Coord:	681434
Entire Site Restricted:	Yes
Property Block:	21503
Property Lot:	9
Name:	BURMA ROAD DEVELOPMENT
Address:	97 BURMA RD
Address 2:	BURNA RD & THOMAS MCGOVERN DR
City,State,Zip:	JERSEY CITY, NJ 07306
PI Name:	BURMA ROAD DEVELOPMENT
PI Number:	202435
DER Filed Date:	02/07/2018
DER Lifted Date:	Not reported
DER Deed Usage (SI):	Restricted
Deed Specific Requirement:	Slab
Deed Parameter Desc:	Naphthalene
X Coord:	612726
Deed Depth:	2
Y Coord:	681434
Entire Site Restricted:	Yes
Property Block:	21503

BURMA ROAD DEVELOPMENT (Continued) **S125903397**

Property Lot:	9
Name:	BURMA ROAD DEVELOPMENT
Address:	97 BURMA RD
Address 2:	BURNA RD & THOMAS MCGOVERN DR
City,State,Zip:	JERSEY CITY, NJ 07306
PI Name:	BURMA ROAD DEVELOPMENT
PI Number:	202435
DER Filed Date:	02/07/2018
DER Lifted Date:	Not reported
DER Deed Usage (SI):	Restricted
Deed Specific Requirement:	Slab
Deed Parameter Desc:	PCBs
X Coord:	612726
Deed Depth:	2
Y Coord:	681434
Entire Site Restricted:	Yes
Property Block:	21503
Property Lot:	9

DM1047 **NJ Release** **S117810715**
Target Property **4 EAST BIDWELL AVE.** **N/A**
JERSEY CITY, NJ 07302

Site 6 of 8 in cluster DM

Actual: **45 ft.**
Focus Map: **10**

NJ Release:

Name:	Not reported
Address:	4 EAST BIDWELL AVE.
City,State,Zip:	JERSEY CITY, NJ 07302
Facility Type:	Residential
Facility Phone:	Not reported
Incident Date:	09/08/2014
Incident Time:	Not reported
Trenton Dispatch Log Number:	535181
Case Number:	14-10-03-1419-28
Date Received:	10/03/2014
Nature of Incident:	Not reported
Operator:	Not reported
Incident Type:	Improper disposal/Storage
Incident Location:	DEAD END ST.
Location:	Not reported
Other Location:	Not reported
Contact Name:	Not reported
Caller Name:	Not reported
Caller Title:	Not reported
Caller Address:	Not reported
Caller City,St,Zip:	Not reported
Caller Telephone:	Not reported
Substance(s):	Not reported
Substance Type:	Not reported
Substance Identity:	Not reported
CAS Number:	Not reported
A310 Letter:	Not reported
TCPA Chemical:	Not reported
Hazrds Material:	Not reported
COMU:	Not reported
Ref. Code:	Not reported

(Continued) **S117810715**

Amt Released:	Not reported
Contained:	Not reported
Release Type:	Not reported
Release VE:	Not reported
Injuries:	No
Public Exposure:	No
Facility Evacuation:	No
Police at Scene:	No
Firemen at Scene:	No
Contamination of:	Not reported
Receiving Water:	Not reported
Status at Spill:	Not reported
NJ Spill Date:	Not reported
NJ Spill Time:	Not reported
NJ Spill Name:	Not reported
NJ Spill Title:	Not reported
NJ Spill Phone:	Not reported
Other Date:	Not reported
Other Time:	Not reported
Other Name:	Not reported
Other Title:	Not reported
Other Telephone:	Not reported
Public Evacuation:	No
Assistance Requested:	Not reported
Wind Direction/Speed:	Not reported
Local Municipality Notified:	Not reported
Local Municipality Name:	Not reported
Local Municipality Title:	Not reported
Local Municipality Telephone:	Not reported
Local Municipality Date:	Not reported
Local Municipality Time:	Not reported
Incident Description:	Not reported
Incident Name:	Not reported
Incident Referred To:	Not reported
Incident Region:	Not reported
Incident Telephone:	Not reported
Incident Date:	Not reported
Incident time:	Not reported
Incident ITM:	Not reported
Comments: Not reported	
Date A310 Letter Printed:	Not reported
Date Local Authority Was Notified:	Not reported
Date Updated:	Not reported
Date Report Faxed to Local Authority:	Not reported
Local Authority Notification Date:	Not reported
Rep Receive Date:	10/03/2014
Reporter Type:	Citizen Complaint
Reporter Name:	REDACTED
Reporter Title:	REDACTED
Reporter Org:	REDATED
Reporter Address:	Not reported
Reporter City,St,Zip:	Not reported
Reporter County:	Not reported
Incident Status:	Terminated
Incident Category Source:	Other
Incident Source Name:	MOHOMICK SHEEK
Incident Source Address:	Not reported

(Continued) **S117810715**

Incident Source Address 2:	Not reported
Incident Source City,St,Zip:	NJ
Incident Source County:	Not reported
DEP Requested:	Yes
Confidential:	Not reported
Notify Type:	Not reported
Road Closed:	Not reported
Direction:	Not reported
Responsible Party:	Not reported
Responsible Party Name:	Not reported
Responsible Party Contact:	Not reported
Responsible Party Title:	Not reported
Responsible Party Phone:	Not reported
Responsible Party Street:	Not reported
Responsible Party County:	Not reported
Responsible Party City,St,Zip:	Not reported
Memo. Of Understanding:	Not reported
Drill/trng Exercise:	Not reported
Hazardous:	Not reported

DM1048 **NJ Release** **S122380305**
Target Property **4 EAST BIDWELL AVE** **N/A**
JERSEY CITY, NJ 07302

Site 7 of 8 in cluster DM

Actual: **45 ft.**

Focus Map: **10**

NJ Release:

Name:	Not reported
Address:	4 EAST BIDWELL AVE
City,State,Zip:	JERSEY CITY, NJ 07302
Facility Type:	Residential
Facility Phone:	Not reported
Incident Date:	01/11/2018
Incident Time:	Not reported
Trenton Dispatch Log Number:	663816
Case Number:	18-01-11-1437-08
Date Received:	01/11/2018
Nature of Incident:	Not reported
Operator:	Not reported
Incident Type:	Wetlands/Stream Encroach
Incident Location:	BLOCK 24203, LOT 9
Location:	Not reported
Other Location:	Not reported
Contact Name:	Not reported
Caller Name:	Not reported
Caller Title:	Not reported
Caller Address:	Not reported
Caller City,St,Zip:	Not reported
Caller Telephone:	Not reported
Substance(s):	Not reported
Substance Type:	Not reported
Substance Identity:	Not reported
CAS Number:	Not reported
A310 Letter:	Not reported
TCPA Chemical:	Not reported
Hazrds Material:	Not reported
COMU:	Not reported
Ref. Code:	Not reported

(Continued) **S122380305**

Amt Released:	Not reported
Contained:	Not reported
Release Type:	Not reported
Release VE:	Not reported
Injuries:	No
Public Exposure:	No
Facility Evacuation:	No
Police at Scene:	No
Firemen at Scene:	No
Contamination of:	Not reported
Receiving Water:	Not reported
Status at Spill:	Not reported
NJ Spill Date:	Not reported
NJ Spill Time:	Not reported
NJ Spill Name:	Not reported
NJ Spill Title:	Not reported
NJ Spill Phone:	Not reported
Other Date:	Not reported
Other Time:	Not reported
Other Name:	Not reported
Other Title:	Not reported
Other Telephone:	Not reported
Public Evacuation:	No
Assistance Requested:	Not reported
Wind Direction/Speed:	Not reported
Local Municipality Notified:	Not reported
Local Municipality Name:	Not reported
Local Municipality Title:	Not reported
Local Municipality Telephone:	Not reported
Local Municipality Date:	Not reported
Local Municipality Time:	Not reported
Incident Description:	Not reported
Incident Name:	Not reported
Incident Referred To:	Not reported
Incident Region:	Not reported
Incident Telephone:	Not reported
Incident Date:	Not reported
Incident time:	Not reported
Incident ITM:	Not reported
Comments: Not reported	
Date A310 Letter Printed:	Not reported
Date Local Authority Was Notified:	Not reported
Date Updated:	Not reported
Date Report Faxed to Local Authority:	Not reported
Local Authority Notification Date:	Not reported
Rep Receive Date:	01/11/2018
Reporter Type:	Other
Reporter Name:	REDACTED
Reporter Title:	REDACTED
Reporter Org:	REDATED
Reporter Address:	Not reported
Reporter City,St,Zip:	Not reported
Reporter County:	Not reported
Incident Status:	Terminated
Incident Category Source:	Other
Incident Source Name:	MOHOMMAD SHAIKH
Incident Source Address:	24 MARION PL

(Continued) **S122380305**

Incident Source Address 2:	Not reported
Incident Source City,St,Zip:	Jersey City, NJ 07306
Incident Source County:	Hudson
DEP Requested:	No
Confidential:	Not reported
Notify Type:	Not reported
Road Closed:	Not reported
Direction:	Not reported
Responsible Party:	Not reported
Responsible Party Name:	Not reported
Responsible Party Contact:	Not reported
Responsible Party Title:	Not reported
Responsible Party Phone:	Not reported
Responsible Party Street:	Not reported
Responsible Party County:	Not reported
Responsible Party City,St,Zip:	Not reported
Memo. Of Understanding:	Not reported
Drill/trng Exercise:	Not reported
Hazardous:	Not reported

DM1049 **NJ Release** **S122379787**
Target Property **4 EAST BIDWELL AVENUE** **N/A**
JERSEY CITY, NJ 07302

Site 8 of 8 in cluster DM

Actual: **45 ft.**
Focus Map: **10**

NJ Release:

Name:	Not reported
Address:	4 EAST BIDWELL AVENUE
City,State,Zip:	JERSEY CITY, NJ 07302
Facility Type:	Residential
Facility Phone:	Not reported
Incident Date:	12/22/2017
Incident Time:	Not reported
Trenton Dispatch Log Number:	662591
Case Number:	17-12-22-0937-04
Date Received:	12/22/2017
Nature of Incident:	Not reported
Operator:	Not reported
Incident Type:	Improper disposal/Storage
Incident Location:	IN THE AREA OF
Location:	Not reported
Other Location:	Not reported
Contact Name:	Not reported
Caller Name:	Not reported
Caller Title:	Not reported
Caller Address:	Not reported
Caller City,St,Zip:	Not reported
Caller Telephone:	Not reported
Substance(s):	Not reported
Substance Type:	Not reported
Substance Identity:	Not reported
CAS Number:	Not reported
A310 Letter:	Not reported
TCPA Chemical:	Not reported
Hazrds Material:	Not reported
COMU:	Not reported
Ref. Code:	Not reported

(Continued) **S122379787**

Amt Released:	Not reported
Contained:	Not reported
Release Type:	Not reported
Release VE:	Not reported
Injuries:	No
Public Exposure:	No
Facility Evacuation:	No
Police at Scene:	No
Firemen at Scene:	No
Contamination of:	Not reported
Receiving Water:	Not reported
Status at Spill:	Not reported
NJ Spill Date:	Not reported
NJ Spill Time:	Not reported
NJ Spill Name:	Not reported
NJ Spill Title:	Not reported
NJ Spill Phone:	Not reported
Other Date:	Not reported
Other Time:	Not reported
Other Name:	Not reported
Other Title:	Not reported
Other Telephone:	Not reported
Public Evacuation:	No
Assistance Requested:	Not reported
Wind Direction/Speed:	Not reported
Local Municipality Notified:	Not reported
Local Municipality Name:	Not reported
Local Municipality Title:	Not reported
Local Municipality Telephone:	Not reported
Local Municipality Date:	Not reported
Local Municipality Time:	Not reported
Incident Description:	Not reported
Incident Name:	Not reported
Incident Referred To:	Not reported
Incident Region:	Not reported
Incident Telephone:	Not reported
Incident Date:	Not reported
Incident time:	Not reported
Incident ITM:	Not reported
Comments: Not reported	
Date A310 Letter Printed:	Not reported
Date Local Authority Was Notified:	Not reported
Date Updated:	Not reported
Date Report Faxed to Local Authority:	Not reported
Local Authority Notification Date:	Not reported
Rep Receive Date:	12/22/2017
Reporter Type:	Citizen Complaint
Reporter Name:	REDACTED
Reporter Title:	REDACTED
Reporter Org:	REDATED
Reporter Address:	Not reported
Reporter City,St,Zip:	Not reported
Reporter County:	Not reported
Incident Status:	Terminated
Incident Category Source:	Other
Incident Source Name:	MUHAMMAD SHAH
Incident Source Address:	UKNOWN

(Continued) **S122379787**

Incident Source Address 2:	Not reported
Incident Source City,St,Zip:	NJ
Incident Source County:	Not reported
DEP Requested:	Yes
Confidential:	Not reported
Notify Type:	Not reported
Road Closed:	Not reported
Direction:	Not reported
Responsible Party:	Not reported
Responsible Party Name:	Not reported
Responsible Party Contact:	Not reported
Responsible Party Title:	Not reported
Responsible Party Phone:	Not reported
Responsible Party Street:	Not reported
Responsible Party County:	Not reported
Responsible Party City,St,Zip:	Not reported
Memo. Of Understanding:	Not reported
Drill/trng Exercise:	Not reported
Hazardous:	Not reported

DL1050 **DISTRIBUTION CENTER @ 888 DOREMUS AVENUE** **NJ UST** **U003132772**
Target Property **888 TO 964 DOREMUS AVE** **N/A**
NEWARK CITY, NJ 07114

Site 8 of 13 in cluster DL

Actual: 19 ft.

Focus Map: 8

UST:

Facility ID:	000933

Contact:

Owner Name:	Not Identified Not Identified
Organization:	Not Identified
Contact Type(UST Reg):	Facility Operator
Contact Address (UST Reg):	Not reported
Contact Address 2 (UST Reg):	Not reported
Conact City,St,Zip (UST Reg):	Not reported

Owner Name:	PAUL KITZING
Organization:	TOY'S R US
Contact Type(UST Reg):	Tank Owner
Contact Address (UST Reg):	888 DOREMUS AVE
Contact Address 2 (UST Reg):	Not reported
Conact City,St,Zip (UST Reg):	Newark, NJ 07114

Tanks:

Tank Id:	TANK-1
Tank Number:	E1
Tank Status:	**Removed**
Tank Status Date:	08/23/1996
Install Date:	01/01/1986
Tank Contents:	Medium Diesel Fuel (No. 2-D)
Tank Size:	10000
Tank Compliance:	No
Overfill:	No
Compliance Monitoring?:	No
Overfill Protection:	No

DISTRIBUTION CENTER @ 888 DOREMUS AVENUE (Continued) **U003132772**

Spill Containment:	No
Tank Wellhead Protection:	Not reported
Tank/Pipe Construction Type:	Pipe Bare steel
Tank/Pipe Construction Type:	Tank CONVERSION (NON-NULLABLE)
Tank/Pipe Monitor:	Pipe None
Tank/Pipe Monitor:	Tank None

Tank Id:	TANK-2
Tank Number:	E2
Tank Status:	**Removed**
Tank Status Date:	08/23/1996
Install Date:	01/01/1986
Tank Contents:	Waste Oil
Tank Size:	550
Tank Compliance:	No
Overfill:	No
Compliance Monitoring?:	No
Overfill Protection:	No
Spill Containment:	No
Tank Wellhead Protection:	Not reported
Tank/Pipe Construction Type:	Tank Fiberglass-reinforced plastic
Tank/Pipe Construction Type:	Pipe Bare steel
Tank/Pipe Monitor:	Pipe None
Tank/Pipe Monitor:	Tank None

DL1051 **FIRMENICH INC** **NJ NJEMS** **S102214509**
Target Property **928 DOREMUS AVENUE** **NJ Release** **N/A**
NEWARK, NJ 07114 **NJ NPDES**

Site 9 of 13 in cluster DL

Actual: **19 ft.**
Focus Map: **8**

NJEMS:

Name:	FIRMENICH INC
Address:	928 964 DOREMUS AVE
City,State,Zip:	NEWARK, NJ 07114
Site Id:	38544
Municipality:	NEWARK CITY
Municipality Name From Spatial Overlay:	NEWARK CITY
GNIS Civil Code For Municipality:	885317
Municipal Code (NJ-1040):	0714
X Coord:	592843
Y Coord:	680834
Coord System:	NJ STATE PLANE (NAD83) - USFEET
Coord Type:	Exact Address Match
Coord Orign:	DEP-GIS
State Standard Numeric Code From Spatial Overlay:	0714
Unique Feature Number For Municipality From Spatial Overlay:	3401351000
Eleven Digit Hydrologic Unit Code From Spatial Overlay):	02030104010
Fourteen Digit Hydrologic Unit Code From Spatial Overlay:	02030104010020
Watershed Management Area Number From Spatial Overlay:	07
Watershed Management Area Name From Spatial Overlay:	Arthur Kill
Water Region Code From Spatial Overlay:	2
Water Region Name From Spatial Overlay:	Raritan
Sub Watershed Name From Overlay:	Newark Bay / Kill Van Kull (74d 07m 30s)
Watershed Name From Spatial Overlay:	Newark Bay / Kill Van Kull / Upr NY Bay

FIRMENICH INC (Continued) **S102214509**

NJ Release:

Name:	FIRMENICH INC
Address:	928 DOREMUS AVE
City,State,Zip:	NEWARK, NJ
Facility Type:	Industrial
Facility Phone:	Not reported
Incident Date:	04/10/1995
Incident Time:	0452
Trenton Dispatch Log Number:	5079
Case Number:	95-4-10-0516-29
Date Received:	04/10/1995
Nature of Incident:	Municipal
Operator:	STIVE
Incident Type:	Not reported
Incident Location:	Not reported
Location:	Other
Other Location:	Not reported
Contact Name:	Not reported
Caller Name:	REDACTED
Caller Title:	Not reported
Caller Address:	Not reported
Caller City,St,Zip:	Not reported
Caller Telephone:	Not reported
Substance(s):	METHYLPROPENYL KETONE, INHIBITED
Substance Type:	Liquid
Substance Identity:	Known
CAS Number:	625332
A310 Letter:	No
TCPA Chemical:	No
Hazrds Material:	Yes
COMU:	0714
Ref. Code:	001
Amt Released:	UNK
Contained:	Yes
Release Type:	Not reported
Release VE:	Not reported
Injuries:	No
Public Exposure:	No
Facility Evacuation:	No
Police at Scene:	No
Firemen at Scene:	Yes
Contamination of:	Land
Receiving Water:	NONE
Status at Spill:	DURING TANK CLEANUP WORKER WAS BURNED, EITHER CHEMICALLY OR BY FIRE. THIS IS UNDETERMINED BY FD. DECONTAMINATION IS IN PROGRESS BY FD.
NJ Spill Date:	1995-04-10 00:00:00
NJ Spill Time:	0546
NJ Spill Name:	OEM
NJ Spill Title:	TRPR MISHAK
NJ Spill Phone:	609-882-2000
Other Date:	Not reported
Other Time:	Not reported
Other Name:	Not reported
Other Title:	Not reported
Other Telephone:	Not reported
Public Evacuation:	No
Assistance Requested:	No

FIRMENICH INC (Continued) **S102214509**

Wind Direction/Speed:	Not reported
Local Municipality Notified:	Not reported
Local Municipality Name:	Not reported
Local Municipality Title:	Not reported
Local Municipality Telephone:	Not reported
Local Municipality Date:	Not reported
Local Municipality Time:	Not reported
Incident Description:	Fire
Incident Name:	W. WIARDA
Incident Referred To:	DRPSR
Incident Region:	ER1
Incident Telephone:	Home,Faxed
Incident Date:	04/10/1995
Incident time:	0537
Incident ITM:	B
Comments: Not reported	
Date A310 Letter Printed:	Not reported
Date Local Authority Was Notified:	Not reported
Date Updated:	Not reported
Date Report Faxed to Local Authority:	Not reported
Local Authority Notification Date:	Not reported
Rep Receive Date:	Not reported
Reporter Type:	Not reported
Reporter Name:	Not reported
Reporter Title:	Not reported
Reporter Org:	Not reported
Reporter Address:	Not reported
Reporter City,St,Zip:	Not reported
Reporter County:	Not reported
Incident Status:	Not reported
Incident Category Source:	Not reported
Incident Source Name:	Not reported
Incident Source Address:	Not reported
Incident Source Address 2:	Not reported
Incident Source City,St,Zip:	Not reported
Incident Source County:	Not reported
DEP Requested:	Not reported
Confidential:	Not reported
Notify Type:	Not reported
Road Closed:	Not reported
Direction:	Not reported
Responsible Party:	Known
Responsible Party Name:	FIRMENICH INC
Responsible Party Contact:	Not reported
Responsible Party Title:	Not reported
Responsible Party Phone:	Not reported
Responsible Party Street:	928 DOREMUS
Responsible Party County:	ESSEX
Responsible Party City,St,Zip:	NEWARK, NJ
Memo. Of Understanding:	Not reported
Drill/trng Exercise:	Not reported
Hazardous:	Not reported

NJPDES:

Name:	FIRMENICH INC
Address:	928 DOREMUS AVENUE
City,State,Zip:	NEWARK, NJ 07114

FIRMENICH INC (Continued) **S102214509**

NJPDES Permit Number:	NJ0117854
Facility Telephone:	2015893443
Facility Contact:	GORDON RUITERMAN
Facility Municipality:	NEWARK
Facility Enforcement region:	NORTHERN
Discharger Classification:	Not reported
Discharger Category Code:	Not reported
Document Status:	Not reported
Facility Primary SIC code:	Not reported
Facility Ownership:	PRIVATE
Facility Discharge Basin code:	Not reported
Facility Discharge Basin name:	Not reported
Facility Lat/Long:	0 0
Site X Coordinate:	Not reported
Site X Coordinate:	Not reported
Facility Lot number:	Not reported
Facility Block number:	Not reported
Permittee Name:	FIRMENICH INC
Permittee Address:	928 DOREMUS AVENUE
Permittee PO Box:	Not reported
Permittee City,St,Zip:	NEWARK, NJ 07114 0000
Category Description:	RENEWAL
Date Permit Application Received:	02/05/1996
Date Draft Permit Issued:	Not reported
Date Final Permit Issued:	05/05/1997
Date Final Permit Effective:	05/05/1997
Date Final Permit Expires:	01/31/2002
PI Number:	Not reported
Regional Office:	Not reported
Permit Category:	STORMWATER BASIC (GP)

Name:	FIRMENICH INC
Address:	928 DOREMUS AVE
City,State,Zip:	NEWARK, NJ 071140000
NJPDES Permit Number:	NJG0117854
Facility Telephone:	Not reported
Facility Contact:	Lisa Hoare
Facility Municipality:	Newark City
Facility Enforcement region:	Not reported
Discharger Classification:	Not reported
Discharger Category Code:	5G2
Document Status:	Approved
Facility Primary SIC code:	Not reported
Facility Ownership:	Not reported
Facility Discharge Basin code:	Not reported
Facility Discharge Basin name:	Not reported
Facility Lat/Long:	Not reported
Site X Coordinate:	592843
Site X Coordinate:	680834
Facility Lot number:	Not reported
Facility Block number:	Not reported
Permittee Name:	Not reported
Permittee Address:	Not reported
Permittee PO Box:	Not reported
Permittee City,St,Zip:	Not reported
Category Description:	Basic Industrial Stormwater GP - NJ0088315 (5G2)
Date Permit Application Received:	Not reported

FIRMENICH INC (Continued) **S102214509**

Date Draft Permit Issued: Not reported
Date Final Permit Issued: Not reported
Date Final Permit Effective: 02/01/2018
Date Final Permit Expires: 01/31/2023
PI Number: 48436
Regional Office: Northern
Permit Category: Not reported

DL1052 **NEWARK CITY** **FINDS** **1016613904**
Target **910 964 DOREMUS AVE** **N/A**
Property **NEWARK CITY, NJ 07102**

Site 10 of 13 in cluster DL

Actual: FINDS:
19 ft. Registry ID: 110056075081

Focus Map:
8 Click Here:

Environmental Interest/Information System:
NJ-NJEMS (New Jersey - New Jersey Environmental Management System).
The Department of Environmental Protection (NJDEP) manages large databases of environmental information in this integrated system.

Click this hyperlink while viewing on your computer to access additional FINDS: detail in the EDR Site Report.

DL1053 **TOYS R US DISTRIBUTION CENTER** **NJ BROWNFIELDS** **1007024573**
Target **888 964 DOREMUS AVE** **FINDS** **N/A**
Property **NEWARK CITY, NJ 07101**

Site 11 of 13 in cluster DL

Actual: BROWNFIELDS:
19 ft.
Name: TOYS 'R' US
Focus Map: Address: 888 964 DOREMUS AVE
8 City,State,Zip: NEWARK CITY, NEWARK CITY 07101
Price: Not reported
Assessed Value: Not reported
Property Size: Unknown
Annual Taxes: Not reported
Representative Address: Not reported
Representative City/State/Zip: Not reported
Submitter Name: Not reported
Submitter Address1: Not reported
Submitter Address2: Not reported
Submitter City: Not reported
Submitter State: Not reported
Submitter Zip: Not reported
Submitter Email: Not reported
Submitter Phone: Not reported
Transaction Type: Not reported
Transfer Type: Not reported
Site Number: 6094
X Coordinate: 593149
Y Coordinate: 681389
Coord: 593149:681389
AutoID: Not reported

TOYS R US DISTRIBUTION CENTER (Continued) **1007024573**

Ownership Type:	unknown
Ownership:	DEP Case
PStatus:	DEP Case
PI Number:	000933
Owner Name:	Not reported
Owner Address + Owner Street:	Not reported
Owner City:	Not reported
Owner State:	Not reported
Owner Zip Code:	Not reported
Owner County:	Not reported
Owner Phone:	9999999999
Owner Fax:	9999999999
Owner Email:	Not reported
Owner Organization:	Not reported
Authorized Representative:	Not reported
Auth Rep Relation to Owner:	Not reported
Municipal Contact Name:	Not reported
Municipal Contact Street:	Not reported
Municipal Contact City:	Not reported
Municipal Contact State:	Not reported
Municipal Contact Zip Code:	Not reported
Municipal Contact Phone:	9999999999
Municipal Contact Fax:	9999999999
Municipal Contact Email:	Not reported
Department:	Not reported
Municipal Contact Title:	Not reported
Contact Relation to Owner:	Not reported
Current Zoning:	Not reported
Proposed Zoning:	Not reported
Copy of Title Insurance:	Not reported
Block:	Not reported
Lot:	Not reported
Development Plan Completed:	Unknown
Market Study Completed:	Unknown
Current Activity:	Not reported
Current Operations:	Not reported
Prior Operations:	Not reported
Deed Restrictions:	Unknown
Easements:	Unknown
Buildings:	Not reported
Condition of Buildings:	Not reported
Square Footage:	Not reported
Total Buildable Space:	Not reported
Lease Price:	Not reported
Tax Certificate:	Unknown
Tax Lien:	Unknown
Other Liens/Judgements:	No
Traffic Study:	Unknown
Road Access:	Not reported
Waterfront Access:	Unknown
Airport Access:	Unknown
Public Transportation Access:	Unknown
Major Highway Name:	Not reported
Major Highway Interchange:	Not reported
Major Highway Miles Away:	Not reported
Local Highway Name:	Not reported
Local Highway Interchange:	Not reported

TOYS R US DISTRIBUTION CENTER (Continued) **1007024573**

Local Highway Miles Away:	Not reported
Rail Type:	Not reported
Rail Name:	Not reported
Rail Station:	Not reported
Rail Miles Away:	Not reported
Public Water:	Unknown
Electric:	Unknown
Gas:	Unknown
Public Sewer:	Unknown
Telephone:	Unknown
Cable:	Unknown
Fiber Optics:	Unknown
Wetlands:	No
Sensitive Ecosystems/Habitats:	No
Endangered Species:	No
Historic/Archeological Site:	No
100 Year Flood Plain:	No
500 Year Flood Plain:	No
Environmental Report Copies:	Yes
List Containing Site:	Not reported
Preliminary Assessment:	No
Site Investigation:	No
Remedial Investigation:	Yes
Remedial Action Workplan:	Yes
Voluntary Cleanup Program:	No
Environmental Litigation:	No
Remediation In Progress:	No
Remediation Estimated Complete Date:	Not reported
Regulatory sign-off:	No
Regulatory Sign-Off Description:	Not reported
Other Incentives:	No
Low Interest Rates:	No
HDSRF Grants:	No
TIF:	No
HDSRF Loans:	No
USA Loans:	No
USA Grants:	No
Designated Redevelopment Area:	No
Environmental Opportunity Zone:	No
Tax Rebate or Abatement:	No
Empowerment Zone (Federal):	No
Urban Coordinating Council Neighborhood:	No
Enterprise Community (Federal):	No
Urban Enterprise Zone:	No
Additional Comments:	1) Completed-Entire Site Restricted Use,6/12/2002 2) C1: No Formal Design - Source Known or Identified-Potential GW Contamination established 6/2/1997 3) Insitutional Control(s) exists requiring biennial certification
County_int_FK:	7
Municipality_int_FK:	215
Planning Area Designation:	Planning Area 1
Authorized Representative Email:	Not reported
Authorized Representative Phone:	9999999999
General Comments:	Not reported

FINDS:
Registry ID: 110029636829

TOYS R US DISTRIBUTION CENTER (Continued) **1007024573**

Click Here:

Environmental Interest/Information System:
NJ-NJEMS (New Jersey - New Jersey Environmental Management System).
The Department of Environmental Protection (NJDEP) manages large databases of environmental information in this integrated system.

Click this hyperlink while viewing on your computer to access additional FINDS: detail in the EDR Site Report.

DL1054 **TOYS R US DISTRIBUTION CENTER** **NJ NJEMS** **S113614868**
Target Property **888 964 DOREMUS AVE** **N/A**
NEWARK CITY, NJ 07101

Site 12 of 13 in cluster DL

Actual: **19 ft.**
Focus Map: 8

NJEMS:

Name:	TOYS R US DISTRIBUTION CENTER
Address:	888 964 DOREMUS AVE
City,State,Zip:	NEWARK CITY, NJ 07101
Site Id:	41806
Municipality:	NEWARK CITY
Municipality Name From Spatial Overlay:	NEWARK CITY
GNIS Civil Code For Municipality:	885317
Municipal Code (NJ-1040):	0714
X Coord:	593149
Y Coord:	681389
Coord System:	NJ STATE PLANE (NAD83) - USFEET
Coord Type:	GPS
Coord Orign:	DEP-GIS
State Standard Numeric Code From Spatial Overlay:	0714
Unique Feature Number For Municipality From Spatial Overlay:	3401351000
Eleven Digit Hydrologic Unit Code From Spatial Overlay):	02030104010
Fourteen Digit Hydrologic Unit Code From Spatial Overlay:	02030104010020
Watershed Management Area Number From Spatial Overlay:	07
Watershed Management Area Name From Spatial Overlay:	Arthur Kill
Water Region Code From Spatial Overlay:	2
Water Region Name From Spatial Overlay:	Raritan
Sub Watershed Name From Overlay:	Newark Bay / Kill Van Kull (74d 07m 30s)
Watershed Name From Spatial Overlay:	Newark Bay / Kill Van Kull / Upr NY Bay

---

DL1055 **NEWARK CITY** **NJ NJEMS** **S123382541**
Target Property **910 964 DOREMUS AVE** **N/A**
NEWARK CITY, NJ 07102

Site 13 of 13 in cluster DL

Actual: **19 ft.**
Focus Map: 8

NJEMS:

Name:	NEWARK CITY
Address:	910 964 DOREMUS AVE
City,State,Zip:	NEWARK CITY, NJ 07102
Site Id:	479284
Municipality:	NEWARK CITY
Municipality Name From Spatial Overlay:	NEWARK CITY
GNIS Civil Code For Municipality:	885317
Municipal Code (NJ-1040):	0714
X Coord:	595152

NEWARK CITY (Continued) **S123382541**

Y Coord:	679092
Coord System:	NJ STATE PLANE (NAD83) - USFEET
Coord Type:	GIS Parcel Centroid
Coord Orign:	DEP-GIS
State Standard Numeric Code From Spatial Overlay:	0714
Unique Feature Number For Municipality From Spatial Overlay:	3401351000
Eleven Digit Hydrologic Unit Code From Spatial Overlay):	02030104010
Fourteen Digit Hydrologic Unit Code From Spatial Overlay:	02030104010020
Watershed Management Area Number From Spatial Overlay:	07
Watershed Management Area Name From Spatial Overlay:	Arthur Kill
Water Region Code From Spatial Overlay:	2
Water Region Name From Spatial Overlay:	Raritan
Sub Watershed Name From Overlay:	Newark Bay / Kill Van Kull (74d 07m 30s)
Watershed Name From Spatial Overlay:	Newark Bay / Kill Van Kull / Upr NY Bay

---

DO1056 **HUDSON CNTY CHROMATE #65** **NJ NJEMS** **S113639466**
Target **BURMA RD** **N/A**
Property **JERSEY CITY, NJ 07304**

Site 1 of 21 in cluster DO

Actual: **11 ft.**
Focus Map: **10**

NJEMS:

Name:	HUDSON CNTY CHROMATE #65
Address:	BURMA RD
City,State,Zip:	JERSEY CITY, NJ 07304
Site Id:	64056
Municipality:	JERSEY CITY
Municipality Name From Spatial Overlay:	JERSEY CITY
GNIS Civil Code For Municipality:	885264
Municipal Code (NJ-1040):	0906
X Coord:	612394
Y Coord:	680476
Coord System:	NJ STATE PLANE (NAD83) - USFEET
Coord Type:	Digital Image
Coord Orign:	DEP-Program
State Standard Numeric Code From Spatial Overlay:	0906
Unique Feature Number For Municipality From Spatial Overlay:	3401736000
Eleven Digit Hydrologic Unit Code From Spatial Overlay):	02030104010
Fourteen Digit Hydrologic Unit Code From Spatial Overlay:	02030104010030
Watershed Management Area Number From Spatial Overlay:	07
Watershed Management Area Name From Spatial Overlay:	Arthur Kill
Water Region Code From Spatial Overlay:	2
Water Region Name From Spatial Overlay:	Raritan
Sub Watershed Name From Overlay:	Upper NY Bay / Kill Van Kull (74d07m30s)
Watershed Name From Spatial Overlay:	Newark Bay / Kill Van Kull / Upr NY Bay

---

DO1057 **HUDSON COUNTY CHROMATE 65** **NJ SHWS** **S103030575**
Target **BURMA RD** **NJ HIST HWS** **N/A**
Property **JERSEY CITY, NJ 07304** **NJ ENG CONTROLS**
NJ BROWNFIELDS

Site 2 of 21 in cluster DO

Actual: **11 ft.**
Focus Map: **10**

SHWS:

Name:	HUDSON COUNTY CHROMATE 65
Address:	BURMA RD
City,State,Zip:	JERSEY CITY, NJ

HUDSON COUNTY CHROMATE 65 (Continued) **S103030575**

Site ID: 64056
Status: Active
Home Owner: Not reported
PI Number: G000008693

Detail As Of April 2012:
X Coord Site: 612611
X Coord PI: 612611
Y Coord Site: 680788
Y Coord PI: 680788

Name: HUDSON COUNTY CHROMATE 65
Address: BURMA RD
City,State,Zip: JERSEY CITY, NJ
Site ID: 64056
Status: Active
Home Owner: No
PI Number: G000008693

Detail As Of April 2012:
X Coord Site: 612611
X Coord PI: 612611
Y Coord Site: 680788
Y Coord PI: 680788

HIST SHWS:
Case Status: **Active**
Status Date: 7/19/1990
Case ID: G000008693
Contact: Bureau of Case Management
Sub Section Label: A: Sites with On-Site Sources of Contamination
Site Municipality: 0906
Remedial Level Code: D
Classification exception area dt: None
Classification exception area dt: Not reported
Deed Notice Status: None
Deed Notice Date: Not reported
Engineering Control Status: None
Engineering Control Date: Not reported
National Priorities List Status: Not reported
National Priorities List Date: Not reported
X Coordinate: 612611
Y Coordinate: 680788
Coordinate System: NJ State Plane (NAD83) - USFEET

ENG CONTROLS:
Name: HUDSON COUNTY CHROMATE 65
Address: BURMA RD
Address 2: Not reported
City,State,Zip: JERSEY CITY, NJ 07304
PI Name: HUDSON COUNTY CHROMATE 65
PI Number: G000008693
DER Filed Date: 11/15/2019
DER Lifted Date: Not reported
DER Deed Usage (SI): Restricted
Deed Specific Requirement: Asphalt Cap
Deed Parameter Desc: Antimony

HUDSON COUNTY CHROMATE 65 (Continued) **S103030575**

X Coord:	612394
Deed Depth:	0.3
Y Coord:	680476
Entire Site Restricted:	Yes
Property Block:	21503
Property Lot:	11
Name:	HUDSON COUNTY CHROMATE 65
Address:	BURMA RD
Address 2:	Not reported
City,State,Zip:	JERSEY CITY, NJ 07304
PI Name:	HUDSON COUNTY CHROMATE 65
PI Number:	G000008693
DER Filed Date:	11/15/2019
DER Lifted Date:	Not reported
DER Deed Usage (SI):	Restricted
Deed Specific Requirement:	Asphalt Cap
Deed Parameter Desc:	Chromium (VI)
X Coord:	612394
Deed Depth:	0.3
Y Coord:	680476
Entire Site Restricted:	Yes
Property Block:	21503
Property Lot:	11

BROWNFIELDS:

Name:	HUDSON COUNTY CHROMATE 65
Address:	BURMA RD
City,State,Zip:	JERSEY CITY, JERSEY CITY 07304
Price:	Not reported
Assessed Value:	Not reported
Property Size:	Unknown
Annual Taxes:	Not reported
Representative Address:	Not reported
Representative City/State/Zip:	Not reported
Submitter Name:	Not reported
Submitter Address1:	Not reported
Submitter Address2:	Not reported
Submitter City:	Not reported
Submitter State:	Not reported
Submitter Zip:	Not reported
Submitter Email:	Not reported
Submitter Phone:	Not reported
Transaction Type:	Not reported
Transfer Type:	Not reported
Site Number:	6972
X Coordinate:	612611
Y Coordinate:	680788
Coord:	612611:680788
AutoID:	Not reported
Ownership Type:	unknown
Ownership:	DEP Case
PStatus:	Verified by DEP DataMine
PI Number:	G000008693
Owner Name:	Not reported
Owner Address + Owner Street:	Not reported
Owner City:	Not reported

HUDSON COUNTY CHROMATE 65 (Continued) **S103030575**

Owner State:	Not reported
Owner Zip Code:	Not reported
Owner County:	Not reported
Owner Phone:	9999999999
Owner Fax:	9999999999
Owner Email:	Not reported
Owner Organization:	Not reported
Authorized Representative:	Not reported
Auth Rep Relation to Owner:	Not reported
Municipal Contact Name:	Not reported
Municipal Contact Street:	Not reported
Municipal Contact City:	Not reported
Municipal Contact State:	Not reported
Municipal Contact Zip Code:	Not reported
Municipal Contact Phone:	9999999999
Municipal Contact Fax:	9999999999
Municipal Contact Email:	Not reported
Department:	Not reported
Municipal Contact Title:	Not reported
Contact Relation to Owner:	Not reported
Current Zoning:	Not reported
Proposed Zoning:	Not reported
Copy of Title Insurance:	Not reported
Block:	Not reported
Lot:	Not reported
Development Plan Completed:	Unknown
Market Study Completed:	Unknown
Current Activity:	Not reported
Current Operations:	Not reported
Prior Operations:	Not reported
Deed Restrictions:	Unknown
Easements:	Unknown
Buildings:	Not reported
Condition of Buildings:	Not reported
Square Footage:	Not reported
Total Buildable Space:	Not reported
Lease Price:	Not reported
Tax Certificate:	Unknown
Tax Lien:	Unknown
Other Liens/Judgements:	No
Traffic Study:	Unknown
Road Access:	Not reported
Waterfront Access:	Unknown
Airport Access:	Unknown
Public Transportation Access:	Unknown
Major Highway Name:	Not reported
Major Highway Interchange:	Not reported
Major Highway Miles Away:	Not reported
Local Highway Name:	Not reported
Local Highway Interchange:	Not reported
Local Highway Miles Away:	Not reported
Rail Type:	Not reported
Rail Name:	Not reported
Rail Station:	Not reported
Rail Miles Away:	Not reported
Public Water:	Unknown
Electric:	Unknown

HUDSON COUNTY CHROMATE 65 (Continued) **S103030575**

Gas:	Unknown
Public Sewer:	Unknown
Telephone:	Unknown
Cable:	Unknown
Fiber Optics:	Unknown
Wetlands:	No
Sensitive Ecosystems/Habitats:	No
Endangered Species:	No
Historic/Archeological Site:	No
100 Year Flood Plain:	No
500 Year Flood Plain:	No
Environmental Report Copies:	Yes
List Containing Site:	Not reported
Preliminary Assessment:	No
Site Investigation:	No
Remedial Investigation:	No
Remedial Action Workplan:	No
Voluntary Cleanup Program:	No
Environmental Litigation:	No
Remediation In Progress:	Yes
Remediation Estimated Complete Date:	Not reported
Regulatory sign-off:	No
Regulatory Sign-Off Description:	Not reported
Other Incentives:	No
Low Interest Rates:	No
HDSRF Grants:	No
TIF:	No
HDSRF Loans:	No
USA Loans:	No
USA Grants:	No
Designated Redevelopment Area:	No
Environmental Opportunity Zone:	No
Tax Rebate or Abatement:	No
Empowerment Zone (Federal):	No
Urban Coordinating Council Neighborhood:	No
Enterprise Community (Federal):	No
Urban Enterprise Zone:	No
Additional Comments:	1) Assigned to Program,7/19/1990 2) D: Multi-Phased RA - Multiple Source/Release to Multi-Media Including GW established 7/19/1990
County_int_FK:	9
Municipality_int_FK:	252
Planning Area Designation:	Planning Area 1
Authorized Representative Email:	Not reported
Authorized Representative Phone:	9999999999
General Comments:	Case Manager DOYLE, DAVID (609) 292 - 217 3ACO 7/19/1990 COPR 7/19/1990

DO1058 **WILLMAN PAPER CO** **NJ RGA HWS** **S115276071**
Target **100 BURMA RD** **N/A**
Property **JERSEY CITY, NJ**

Site 3 of 21 in cluster DO

Actual: RGA HWS:
9 ft.
2008 WILLMAN PAPER CO 100 BURMA RD

Focus Map:
10

DO1059 **DG3 - DIVERSIFIED GLOBAL GRAPHICS GROUP** **RCRA-SQG** **1001961292**
Target **100 BURMA RD** **NJ SHWS** **NJR000034561**
Property **JERSEY CITY, NJ 07305** **NJ ENG CONTROLS**
NJ INST CONTROL
Site 4 of 21 in cluster DO **NJ NJEMS**
NJ AIRS
Actual: **NJ Financial Assurance**
9 ft. **NJ MANIFEST**

Focus Map:
10

RCRA-SQG:

Date Form Received by Agency:	2008-10-16 00:00:00.0
Handler Name:	DG3 - DIVERSIFIED GLOBAL GRAPHICS GROUP
Handler Address:	100 BURMA RD
Handler City,State,Zip:	JERSEY CITY, NJ 07305
EPA ID:	NJR000034561
Contact Name:	PETER MANETAKIS
Contact Address:	BURMA RD
Contact City,State,Zip:	JERSEY CITY, NJ 07305
Contact Telephone:	201-793-5000 5260
Contact Fax:	Not reported
Contact Email:	PETER.MANETAKIS@DG3.COM
Contact Title:	Not reported
EPA Region:	02
Land Type:	Private
Federal Waste Generator Description:	Small Quantity Generator
Non-Notifier:	Not reported
Biennial Report Cycle:	Not reported
Accessibility:	Not reported
Active Site Indicator:	Handler Activities
State District Owner:	NJ
State District:	NORTHERN
Mailing Address:	BURMA RD
Mailing City,State,Zip:	JERSEY CITY, NJ 07305
Owner Name:	100 BURMA ROAD LP
Owner Type:	Private
Operator Name:	DG3 NORTH AMERICA INC
Operator Type:	Private
Short-Term Generator Activity:	No
Importer Activity:	No
Mixed Waste Generator:	No
Transporter Activity:	No
Transfer Facility Activity:	No
Recycler Activity with Storage:	No
Small Quantity On-Site Burner Exemption:	No
Smelting Melting and Refining Furnace Exemption:	No
Underground Injection Control:	No
Off-Site Waste Receipt:	No
Universal Waste Indicator:	No
Universal Waste Destination Facility:	No
Federal Universal Waste:	No
Active Site Fed-Reg Treatment Storage and Disposal Facility:	Not reported
Active Site Converter Treatment storage and Disposal Facility:	Not reported
Active Site State-Reg Treatment Storage and Disposal Facility:	Not reported
Active Site State-Reg Handler:	---
Federal Facility Indicator:	Not reported
Hazardous Secondary Material Indicator:	NN
Sub-Part K Indicator:	Not reported
Commercial TSD Indicator:	No
Treatment Storage and Disposal Type:	Not reported

DG3 - DIVERSIFIED GLOBAL GRAPHICS GROUP (Continued) **1001961292**

2018 GPRA Permit Baseline:	Not on the Baseline
2018 GPRA Renewals Baseline:	Not on the Baseline
Permit Renewals Workload Universe:	Not reported
Permit Workload Universe:	Not reported
Permit Progress Universe:	Not reported
Post-Closure Workload Universe:	Not reported
Closure Workload Universe:	Not reported
202 GPRA Corrective Action Baseline:	No
Corrective Action Workload Universe:	No
Subject to Corrective Action Universe:	No
Non-TSDFs Where RCRA CA has Been Imposed Universe:	No
TSDFs Potentially Subject to CA Under 3004 (u)/(v) Universe:	No
TSDFs Only Subject to CA under Discretionary Auth Universe:	No
Corrective Action Priority Ranking:	No NCAPS ranking
Environmental Control Indicator:	No
Institutional Control Indicator:	No
Human Exposure Controls Indicator:	N/A
Groundwater Controls Indicator:	N/A
Operating TSDF Universe:	Not reported
Full Enforcement Universe:	Not reported
Significant Non-Complier Universe:	No
Unaddressed Significant Non-Complier Universe:	No
Addressed Significant Non-Complier Universe:	No
Significant Non-Complier With a Compliance Schedule Universe:	No
Financial Assurance Required:	Not reported
Handler Date of Last Change:	2008-10-28 14:39:42.0
Recognized Trader-Importer:	No
Recognized Trader-Exporter:	No
Importer of Spent Lead Acid Batteries:	No
Exporter of Spent Lead Acid Batteries:	No
Recycler Activity Without Storage:	Not reported
Manifest Broker:	Not reported
Sub-Part P Indicator:	Not reported

Biennial: List of Years
Year: 2007

Click Here for Biennial Reporting System Data:
Year: 2005

Click Here for Biennial Reporting System Data:
Year: 2003

Click Here for Biennial Reporting System Data:
Year: 2001

Click Here for Biennial Reporting System Data:

Hazardous Waste Summary:
Waste Code: D001
Waste Description: IGNITABLE WASTE

Waste Code: F001
Waste Description: THE FOLLOWING SPENT HALOGENATED SOLVENTS USED IN DEGREASING: TETRACHLOROETHYLENE, TRICHLORETHYLENE, METHYLENE CHLORIDE, 1,1,1-TRICHLOROETHANE, CARBON TETRACHLORIDE AND CHLORINATED

DG3 - DIVERSIFIED GLOBAL GRAPHICS GROUP (Continued) **1001961292**

FLUOROCARBONS; ALL SPENT SOLVENT MIXTURES/BLENDS USED IN DEGREASING CONTAINING, BEFORE USE, A TOTAL OF TEN PERCENT OR MORE (BY VOLUME) OF ONE OR MORE OF THE ABOVE HALOGENATED SOLVENTS OR THOSE SOLVENTS LISTED IN F002, F004, AND F005; AND STILL BOTTOMS FROM THE RECOVERY OF THESE SPENT SOLVENTS AND SPENT SOLVENT MIXTURES.

Handler - Owner Operator:

Owner/Operator Indicator:	Operator
Owner/Operator Name:	DG3 NORTH AMERICA INC
Legal Status:	Private
Date Became Current:	2008-01-19 00:00:00.
Date Ended Current:	Not reported
Owner/Operator Address:	Not reported
Owner/Operator City,State,Zip:	Not reported
Owner/Operator Telephone:	Not reported
Owner/Operator Telephone Ext:	Not reported
Owner/Operator Fax:	Not reported
Owner/Operator Email:	Not reported

Owner/Operator Indicator:	Owner
Owner/Operator Name:	CUNNINGHAM GRAPHICS INTERNATIONAL, INC.
Legal Status:	Private
Date Became Current:	2006-01-20 00:00:00.
Date Ended Current:	Not reported
Owner/Operator Address:	100 BURMA ROAD
Owner/Operator City,State,Zip:	JERSEY CITY, NJ 07304
Owner/Operator Telephone:	Not reported
Owner/Operator Telephone Ext:	Not reported
Owner/Operator Fax:	Not reported
Owner/Operator Email:	Not reported

Owner/Operator Indicator:	Owner
Owner/Operator Name:	ADP
Legal Status:	Private
Date Became Current:	2002-05-01 00:00:00.
Date Ended Current:	Not reported
Owner/Operator Address:	Not reported
Owner/Operator City,State,Zip:	Not reported
Owner/Operator Telephone:	Not reported
Owner/Operator Telephone Ext:	Not reported
Owner/Operator Fax:	Not reported
Owner/Operator Email:	Not reported

Owner/Operator Indicator:	Operator
Owner/Operator Name:	CGI NORTH AMERICA
Legal Status:	Private
Date Became Current:	2006-01-20 00:00:00.
Date Ended Current:	Not reported
Owner/Operator Address:	Not reported
Owner/Operator City,State,Zip:	Not reported
Owner/Operator Telephone:	Not reported
Owner/Operator Telephone Ext:	Not reported
Owner/Operator Fax:	Not reported
Owner/Operator Email:	Not reported

Owner/Operator Indicator:	Owner
Owner/Operator Name:	CGI NORTH AMERICA

DG3 - DIVERSIFIED GLOBAL GRAPHICS GROUP (Continued) **1001961292**

Legal Status:	Private
Date Became Current:	2006-01-20 00:00:00.
Date Ended Current:	Not reported
Owner/Operator Address:	100 BURMA ROAD
Owner/Operator City,State,Zip:	JERSEY CITY, NJ 07304
Owner/Operator Telephone:	Not reported
Owner/Operator Telephone Ext:	Not reported
Owner/Operator Fax:	Not reported
Owner/Operator Email:	Not reported
Owner/Operator Indicator:	Operator
Owner/Operator Name:	CUNNINGHAM GRAPHICS
Legal Status:	Private
Date Became Current:	1999-11-01 00:00:00.
Date Ended Current:	Not reported
Owner/Operator Address:	Not reported
Owner/Operator City,State,Zip:	Not reported
Owner/Operator Telephone:	Not reported
Owner/Operator Telephone Ext:	Not reported
Owner/Operator Fax:	Not reported
Owner/Operator Email:	Not reported
Owner/Operator Indicator:	Operator
Owner/Operator Name:	CGI NORTH AMERICA
Legal Status:	Private
Date Became Current:	2006-01-20 00:00:00.
Date Ended Current:	Not reported
Owner/Operator Address:	Not reported
Owner/Operator City,State,Zip:	Not reported
Owner/Operator Telephone:	Not reported
Owner/Operator Telephone Ext:	Not reported
Owner/Operator Fax:	Not reported
Owner/Operator Email:	Not reported
Owner/Operator Indicator:	Owner
Owner/Operator Name:	NO NAME FOUND
Legal Status:	Private
Date Became Current:	2002-05-01 00:00:00.
Date Ended Current:	Not reported
Owner/Operator Address:	Not reported
Owner/Operator City,State,Zip:	Not reported
Owner/Operator Telephone:	Not reported
Owner/Operator Telephone Ext:	Not reported
Owner/Operator Fax:	Not reported
Owner/Operator Email:	Not reported
Owner/Operator Indicator:	Operator
Owner/Operator Name:	NO NAME FOUND
Legal Status:	Private
Date Became Current:	1999-11-12 00:00:00.
Date Ended Current:	Not reported
Owner/Operator Address:	Not reported
Owner/Operator City,State,Zip:	Not reported
Owner/Operator Telephone:	Not reported
Owner/Operator Telephone Ext:	Not reported
Owner/Operator Fax:	Not reported
Owner/Operator Email:	Not reported

DG3 - DIVERSIFIED GLOBAL GRAPHICS GROUP (Continued) **1001961292**

Owner/Operator Indicator:	Owner
Owner/Operator Name:	CUNNINGHAM GRAPHICS INTL INC
Legal Status:	Private
Date Became Current:	Not reported
Date Ended Current:	Not reported
Owner/Operator Address:	100 BURMA RD
Owner/Operator City,State,Zip:	JERSEY CITY, NJ 07305
Owner/Operator Telephone:	201-217-1990
Owner/Operator Telephone Ext:	Not reported
Owner/Operator Fax:	Not reported
Owner/Operator Email:	Not reported

Owner/Operator Indicator:	Owner
Owner/Operator Name:	ADP
Legal Status:	Private
Date Became Current:	2002-06-06 00:00:00.
Date Ended Current:	Not reported
Owner/Operator Address:	ONE ADP BLVD.,
Owner/Operator City,State,Zip:	ROSELAND, NJ 07068
Owner/Operator Telephone:	Not reported
Owner/Operator Telephone Ext:	Not reported
Owner/Operator Fax:	Not reported
Owner/Operator Email:	Not reported

Owner/Operator Indicator:	Operator
Owner/Operator Name:	ADP GRAPHICS COMMUNICATIONS
Legal Status:	Private
Date Became Current:	1999-11-12 00:00:00.
Date Ended Current:	Not reported
Owner/Operator Address:	Not reported
Owner/Operator City,State,Zip:	Not reported
Owner/Operator Telephone:	Not reported
Owner/Operator Telephone Ext:	Not reported
Owner/Operator Fax:	Not reported
Owner/Operator Email:	Not reported

Owner/Operator Indicator:	Owner
Owner/Operator Name:	100 BURMA ROAD LP
Legal Status:	Private
Date Became Current:	2006-11-08 00:00:00.
Date Ended Current:	Not reported
Owner/Operator Address:	Not reported
Owner/Operator City,State,Zip:	Not reported
Owner/Operator Telephone:	Not reported
Owner/Operator Telephone Ext:	Not reported
Owner/Operator Fax:	Not reported
Owner/Operator Email:	Not reported

Historic Generators:

Receive Date:	2006-02-15 00:00:00.0
Handler Name: CGI NORTH AMERICA	
Federal Waste Generator Description:	Small Quantity Generator
State District Owner:	NJ
Large Quantity Handler of Universal Waste:	No
Recognized Trader Importer:	No
Recognized Trader Exporter:	No
Spent Lead Acid Battery Importer:	No

DG3 - DIVERSIFIED GLOBAL GRAPHICS GROUP (Continued) **1001961292**

Spent Lead Acid Battery Exporter: No
Current Record: No
Non Storage Recycler Activity: Not reported
Electronic Manifest Broker: Not reported

Receive Date: 2007-01-01 00:00:00.0
Handler Name: CGI NORTH AMERICA
Federal Waste Generator Description: Small Quantity Generator
State District Owner: NJ
Large Quantity Handler of Universal Waste: No
Recognized Trader Importer: No
Recognized Trader Exporter: No
Spent Lead Acid Battery Importer: No
Spent Lead Acid Battery Exporter: No
Current Record: No
Non Storage Recycler Activity: Not reported
Electronic Manifest Broker: Not reported

Receive Date: 1999-12-15 00:00:00.0
Handler Name: CUNNINGHAM GRAPHICS INC
Federal Waste Generator Description: Large Quantity Generator
State District Owner: NJ
Large Quantity Handler of Universal Waste: No
Recognized Trader Importer: No
Recognized Trader Exporter: No
Spent Lead Acid Battery Importer: No
Spent Lead Acid Battery Exporter: No
Current Record: No
Non Storage Recycler Activity: Not reported
Electronic Manifest Broker: Not reported

Receive Date: 2008-10-16 00:00:00.0
Handler Name: DG3 - DIVERSIFIED GLOBAL GRAPHICS GROUP
Federal Waste Generator Description: Small Quantity Generator
State District Owner: NJ
Large Quantity Handler of Universal Waste: No
Recognized Trader Importer: No
Recognized Trader Exporter: No
Spent Lead Acid Battery Importer: No
Spent Lead Acid Battery Exporter: No
Current Record: Yes
Non Storage Recycler Activity: Not reported
Electronic Manifest Broker: Not reported

Receive Date: 2002-03-06 00:00:00.0
Handler Name: CUNNINGHAM GRAPHICS
Federal Waste Generator Description: Large Quantity Generator
State District Owner: NJ
Large Quantity Handler of Universal Waste: No
Recognized Trader Importer: No
Recognized Trader Exporter: No
Spent Lead Acid Battery Importer: No
Spent Lead Acid Battery Exporter: No
Current Record: No
Non Storage Recycler Activity: Not reported
Electronic Manifest Broker: Not reported

DG3 - DIVERSIFIED GLOBAL GRAPHICS GROUP (Continued) **1001961292**

Receive Date: 2004-03-24 00:00:00.0
Handler Name: ADP GRAPHIC COMMUNICATIONS
Federal Waste Generator Description: Large Quantity Generator
State District Owner: Not reported
Large Quantity Handler of Universal Waste: No
Recognized Trader Importer: No
Recognized Trader Exporter: No
Spent Lead Acid Battery Importer: No
Spent Lead Acid Battery Exporter: No
Current Record: No
Non Storage Recycler Activity: Not reported
Electronic Manifest Broker: Not reported

Receive Date: 2006-02-16 00:00:00.0
Handler Name: CGI NORTH AMERICA
Federal Waste Generator Description: Large Quantity Generator
State District Owner: Not reported
Large Quantity Handler of Universal Waste: No
Recognized Trader Importer: No
Recognized Trader Exporter: No
Spent Lead Acid Battery Importer: No
Spent Lead Acid Battery Exporter: No
Current Record: No
Non Storage Recycler Activity: Not reported
Electronic Manifest Broker: Not reported

Receive Date: 2008-02-04 00:00:00.0
Handler Name: CGI NORTH AMERICA
Federal Waste Generator Description: Large Quantity Generator
State District Owner: Not reported
Large Quantity Handler of Universal Waste: No
Recognized Trader Importer: No
Recognized Trader Exporter: No
Spent Lead Acid Battery Importer: No
Spent Lead Acid Battery Exporter: No
Current Record: No
Non Storage Recycler Activity: Not reported
Electronic Manifest Broker: Not reported

List of NAICS Codes and Descriptions:
NAICS Code: 32311
NAICS Description: PRINTING

Facility Has Received Notices of Violation:
Found Violation: Yes
Agency Which Determined Violation: State
Violation Short Description: Generators - Pre-transport
Date Violation was Determined: 2008-03-31 00:00:00.0
Actual Return to Compliance Date: 2008-03-31 00:00:00.0
Return to Compliance Qualifier: Observed
Violation Responsible Agency: State
Scheduled Compliance Date: Not reported
Enforcement Identifier: 001
Date of Enforcement Action: 2008-11-13 00:00:00.0
Enforcement Responsible Agency: State
Enforcement Docket Number: Not reported

DG3 - DIVERSIFIED GLOBAL GRAPHICS GROUP (Continued) **1001961292**

Enforcement Attorney: Not reported
Corrective Action Component: No
Appeal Initiated Date: Not reported
Appeal Resolution Date: Not reported
Disposition Status Date: Not reported
Disposition Status: Not reported
Disposition Status Description: Not reported
Consent/Final Order Sequence Number: Not reported
Consent/Final Order Respondent Name: Not reported
Consent/Final Order Lead Agency: Not reported
Enforcement Type: FINAL 3008(A) COMPLIANCE ORDER
Enforcement Responsible Person: NOMPK
Enforcement Responsible Sub-Organization: N
SEP Sequence Number: Not reported
SEP Expenditure Amount: Not reported
SEP Scheduled Completion Date: Not reported
SEP Actual Date: Not reported
SEP Defaulted Date: Not reported
SEP Type: Not reported
SEP Type Description: Not reported
Proposed Amount: Not reported
Final Monetary Amount: 3375
Paid Amount: Not reported
Final Count: 1
Final Amount: 3375

Found Violation: Yes
Agency Which Determined Violation: State
Violation Short Description: Generators - Pre-transport
Date Violation was Determined: 2008-03-31 00:00:00.0
Actual Return to Compliance Date: 2008-03-31 00:00:00.0
Return to Compliance Qualifier: Observed
Violation Responsible Agency: State
Scheduled Compliance Date: Not reported
Enforcement Identifier: 001
Date of Enforcement Action: 2008-03-31 00:00:00.0
Enforcement Responsible Agency: State
Enforcement Docket Number: Not reported
Enforcement Attorney: Not reported
Corrective Action Component: No
Appeal Initiated Date: Not reported
Appeal Resolution Date: Not reported
Disposition Status Date: Not reported
Disposition Status: Not reported
Disposition Status Description: Not reported
Consent/Final Order Sequence Number: Not reported
Consent/Final Order Respondent Name: Not reported
Consent/Final Order Lead Agency: Not reported
Enforcement Type: WRITTEN INFORMAL
Enforcement Responsible Person: NOMPK
Enforcement Responsible Sub-Organization: N
SEP Sequence Number: Not reported
SEP Expenditure Amount: Not reported
SEP Scheduled Completion Date: Not reported
SEP Actual Date: Not reported
SEP Defaulted Date: Not reported
SEP Type: Not reported

DG3 - DIVERSIFIED GLOBAL GRAPHICS GROUP (Continued) **1001961292**

SEP Type Description:	Not reported
Proposed Amount:	Not reported
Final Monetary Amount:	Not reported
Paid Amount:	Not reported
Final Count:	Not reported
Final Amount:	Not reported
Found Violation:	Yes
Agency Which Determined Violation:	EPA
Violation Short Description:	Generators - Pre-transport
Date Violation was Determined:	2017-11-30 00:00:00.0
Actual Return to Compliance Date:	2018-06-14 00:00:00.0
Return to Compliance Qualifier:	Documented
Violation Responsible Agency:	EPA
Scheduled Compliance Date:	Not reported
Enforcement Identifier:	001
Date of Enforcement Action:	2018-06-06 00:00:00.0
Enforcement Responsible Agency:	EPA
Enforcement Docket Number:	Not reported
Enforcement Attorney:	Not reported
Corrective Action Component:	No
Appeal Initiated Date:	Not reported
Appeal Resolution Date:	Not reported
Disposition Status Date:	Not reported
Disposition Status:	Not reported
Disposition Status Description:	Not reported
Consent/Final Order Sequence Number:	Not reported
Consent/Final Order Respondent Name:	Not reported
Consent/Final Order Lead Agency:	Not reported
Enforcement Type:	WRITTEN INFORMAL
Enforcement Responsible Person:	R2EM
Enforcement Responsible Sub-Organization:	RCB
SEP Sequence Number:	Not reported
SEP Expenditure Amount:	Not reported
SEP Scheduled Completion Date:	Not reported
SEP Actual Date:	Not reported
SEP Defaulted Date:	Not reported
SEP Type:	Not reported
SEP Type Description:	Not reported
Proposed Amount:	Not reported
Final Monetary Amount:	Not reported
Paid Amount:	Not reported
Final Count:	Not reported
Final Amount:	Not reported
Found Violation:	No
Agency Which Determined Violation:	Not reported
Violation Short Description:	Not reported
Date Violation was Determined:	Not reported
Actual Return to Compliance Date:	Not reported
Return to Compliance Qualifier:	Not reported
Violation Responsible Agency:	Not reported
Scheduled Compliance Date:	Not reported
Enforcement Identifier:	Not reported
Date of Enforcement Action:	Not reported
Enforcement Responsible Agency:	Not reported
Enforcement Docket Number:	Not reported

DG3 - DIVERSIFIED GLOBAL GRAPHICS GROUP (Continued) **1001961292**

Enforcement Attorney: Not reported
Corrective Action Component: Not reported
Appeal Initiated Date: Not reported
Appeal Resolution Date: Not reported
Disposition Status Date: Not reported
Disposition Status: Not reported
Disposition Status Description: Not reported
Consent/Final Order Sequence Number: Not reported
Consent/Final Order Respondent Name: Not reported
Consent/Final Order Lead Agency: Not reported
Enforcement Type: Not reported
Enforcement Responsible Person: Not reported
Enforcement Responsible Sub-Organization: Not reported
SEP Sequence Number: Not reported
SEP Expenditure Amount: Not reported
SEP Scheduled Completion Date: Not reported
SEP Actual Date: Not reported
SEP Defaulted Date: Not reported
SEP Type: Not reported
SEP Type Description: Not reported
Proposed Amount: Not reported
Final Monetary Amount: Not reported
Paid Amount: Not reported
Final Count: Not reported
Final Amount: Not reported

Found Violation: No
Agency Which Determined Violation: Not reported
Violation Short Description: Not reported
Date Violation was Determined: Not reported
Actual Return to Compliance Date: Not reported
Return to Compliance Qualifier: Not reported
Violation Responsible Agency: Not reported
Scheduled Compliance Date: Not reported
Enforcement Identifier: Not reported
Date of Enforcement Action: Not reported
Enforcement Responsible Agency: Not reported
Enforcement Docket Number: Not reported
Enforcement Attorney: Not reported
Corrective Action Component: Not reported
Appeal Initiated Date: Not reported
Appeal Resolution Date: Not reported
Disposition Status Date: Not reported
Disposition Status: Not reported
Disposition Status Description: Not reported
Consent/Final Order Sequence Number: Not reported
Consent/Final Order Respondent Name: Not reported
Consent/Final Order Lead Agency: Not reported
Enforcement Type: Not reported
Enforcement Responsible Person: Not reported
Enforcement Responsible Sub-Organization: Not reported
SEP Sequence Number: Not reported
SEP Expenditure Amount: Not reported
SEP Scheduled Completion Date: Not reported
SEP Actual Date: Not reported
SEP Defaulted Date: Not reported
SEP Type: Not reported

DG3 - DIVERSIFIED GLOBAL GRAPHICS GROUP (Continued) **1001961292**

SEP Type Description: Not reported
Proposed Amount: Not reported
Final Monetary Amount: Not reported
Paid Amount: Not reported
Final Count: Not reported
Final Amount: Not reported

Found Violation: No
Agency Which Determined Violation: Not reported
Violation Short Description: Not reported
Date Violation was Determined: Not reported
Actual Return to Compliance Date: Not reported
Return to Compliance Qualifier: Not reported
Violation Responsible Agency: Not reported
Scheduled Compliance Date: Not reported
Enforcement Identifier: Not reported
Date of Enforcement Action: Not reported
Enforcement Responsible Agency: Not reported
Enforcement Docket Number: Not reported
Enforcement Attorney: Not reported
Corrective Action Component: Not reported
Appeal Initiated Date: Not reported
Appeal Resolution Date: Not reported
Disposition Status Date: Not reported
Disposition Status: Not reported
Disposition Status Description: Not reported
Consent/Final Order Sequence Number: Not reported
Consent/Final Order Respondent Name: Not reported
Consent/Final Order Lead Agency: Not reported
Enforcement Type: Not reported
Enforcement Responsible Person: Not reported
Enforcement Responsible Sub-Organization: Not reported
SEP Sequence Number: Not reported
SEP Expenditure Amount: Not reported
SEP Scheduled Completion Date: Not reported
SEP Actual Date: Not reported
SEP Defaulted Date: Not reported
SEP Type: Not reported
SEP Type Description: Not reported
Proposed Amount: Not reported
Final Monetary Amount: Not reported
Paid Amount: Not reported
Final Count: Not reported
Final Amount: Not reported

Found Violation: No
Agency Which Determined Violation: Not reported
Violation Short Description: Not reported
Date Violation was Determined: Not reported
Actual Return to Compliance Date: Not reported
Return to Compliance Qualifier: Not reported
Violation Responsible Agency: Not reported
Scheduled Compliance Date: Not reported
Enforcement Identifier: Not reported
Date of Enforcement Action: Not reported
Enforcement Responsible Agency: Not reported
Enforcement Docket Number: Not reported

DG3 - DIVERSIFIED GLOBAL GRAPHICS GROUP (Continued) **1001961292**

Enforcement Attorney:	Not reported
Corrective Action Component:	Not reported
Appeal Initiated Date:	Not reported
Appeal Resolution Date:	Not reported
Disposition Status Date:	Not reported
Disposition Status:	Not reported
Disposition Status Description:	Not reported
Consent/Final Order Sequence Number:	Not reported
Consent/Final Order Respondent Name:	Not reported
Consent/Final Order Lead Agency:	Not reported
Enforcement Type:	Not reported
Enforcement Responsible Person:	Not reported
Enforcement Responsible Sub-Organization:	Not reported
SEP Sequence Number:	Not reported
SEP Expenditure Amount:	Not reported
SEP Scheduled Completion Date:	Not reported
SEP Actual Date:	Not reported
SEP Defaulted Date:	Not reported
SEP Type:	Not reported
SEP Type Description:	Not reported
Proposed Amount:	Not reported
Final Monetary Amount:	Not reported
Paid Amount:	Not reported
Final Count:	Not reported
Final Amount:	Not reported

Found Violation:	Yes
Agency Which Determined Violation:	State
Violation Short Description:	Generators - Pre-transport
Date Violation was Determined:	2008-03-31 00:00:00.0
Actual Return to Compliance Date:	2008-06-25 00:00:00.0
Return to Compliance Qualifier:	Observed
Violation Responsible Agency:	State
Scheduled Compliance Date:	Not reported
Enforcement Identifier:	001
Date of Enforcement Action:	2008-03-31 00:00:00.0
Enforcement Responsible Agency:	State
Enforcement Docket Number:	Not reported
Enforcement Attorney:	Not reported
Corrective Action Component:	No
Appeal Initiated Date:	Not reported
Appeal Resolution Date:	Not reported
Disposition Status Date:	Not reported
Disposition Status:	Not reported
Disposition Status Description:	Not reported
Consent/Final Order Sequence Number:	Not reported
Consent/Final Order Respondent Name:	Not reported
Consent/Final Order Lead Agency:	Not reported
Enforcement Type:	WRITTEN INFORMAL
Enforcement Responsible Person:	NOMPK
Enforcement Responsible Sub-Organization:	N
SEP Sequence Number:	Not reported
SEP Expenditure Amount:	Not reported
SEP Scheduled Completion Date:	Not reported
SEP Actual Date:	Not reported
SEP Defaulted Date:	Not reported
SEP Type:	Not reported

DG3 - DIVERSIFIED GLOBAL GRAPHICS GROUP (Continued) **1001961292**

SEP Type Description: Not reported
Proposed Amount: Not reported
Final Monetary Amount: Not reported
Paid Amount: Not reported
Final Count: Not reported
Final Amount: Not reported

Found Violation: Yes
Agency Which Determined Violation: EPA
Violation Short Description: TSD IS-Container Use and Management
Date Violation was Determined: 2017-11-30 00:00:00.0
Actual Return to Compliance Date: 2018-06-14 00:00:00.0
Return to Compliance Qualifier: Documented
Violation Responsible Agency: EPA
Scheduled Compliance Date: Not reported
Enforcement Identifier: 001
Date of Enforcement Action: 2018-06-06 00:00:00.0
Enforcement Responsible Agency: EPA
Enforcement Docket Number: Not reported
Enforcement Attorney: Not reported
Corrective Action Component: No
Appeal Initiated Date: Not reported
Appeal Resolution Date: Not reported
Disposition Status Date: Not reported
Disposition Status: Not reported
Disposition Status Description: Not reported
Consent/Final Order Sequence Number: Not reported
Consent/Final Order Respondent Name: Not reported
Consent/Final Order Lead Agency: Not reported
Enforcement Type: WRITTEN INFORMAL
Enforcement Responsible Person: R2EM
Enforcement Responsible Sub-Organization: RCB
SEP Sequence Number: Not reported
SEP Expenditure Amount: Not reported
SEP Scheduled Completion Date: Not reported
SEP Actual Date: Not reported
SEP Defaulted Date: Not reported
SEP Type: Not reported
SEP Type Description: Not reported
Proposed Amount: Not reported
Final Monetary Amount: Not reported
Paid Amount: Not reported
Final Count: Not reported
Final Amount: Not reported

Found Violation: Yes
Agency Which Determined Violation: State
Violation Short Description: TSD IS-Container Use and Management
Date Violation was Determined: 2008-03-31 00:00:00.0
Actual Return to Compliance Date: 2008-06-25 00:00:00.0
Return to Compliance Qualifier: Observed
Violation Responsible Agency: State
Scheduled Compliance Date: Not reported
Enforcement Identifier: 001
Date of Enforcement Action: 2008-09-04 00:00:00.0
Enforcement Responsible Agency: State
Enforcement Docket Number: Not reported

DG3 - DIVERSIFIED GLOBAL GRAPHICS GROUP (Continued) **1001961292**

Enforcement Attorney: Not reported
Corrective Action Component: No
Appeal Initiated Date: Not reported
Appeal Resolution Date: Not reported
Disposition Status Date: Not reported
Disposition Status: Not reported
Disposition Status Description: Not reported
Consent/Final Order Sequence Number: Not reported
Consent/Final Order Respondent Name: Not reported
Consent/Final Order Lead Agency: Not reported
Enforcement Type: INITIAL 3008(A) COMPLIANCE
Enforcement Responsible Person: NOMPK
Enforcement Responsible Sub-Organization: N
SEP Sequence Number: Not reported
SEP Expenditure Amount: Not reported
SEP Scheduled Completion Date: Not reported
SEP Actual Date: Not reported
SEP Defaulted Date: Not reported
SEP Type: Not reported
SEP Type Description: Not reported
Proposed Amount: 4500
Final Monetary Amount: Not reported
Paid Amount: Not reported
Final Count: Not reported
Final Amount: Not reported

Found Violation: Yes
Agency Which Determined Violation: State
Violation Short Description: TSD IS-Preparedness and Prevention
Date Violation was Determined: 2008-03-31 00:00:00.0
Actual Return to Compliance Date: 2008-06-25 00:00:00.0
Return to Compliance Qualifier: Observed
Violation Responsible Agency: State
Scheduled Compliance Date: Not reported
Enforcement Identifier: 001
Date of Enforcement Action: 2008-11-13 00:00:00.0
Enforcement Responsible Agency: State
Enforcement Docket Number: Not reported
Enforcement Attorney: Not reported
Corrective Action Component: No
Appeal Initiated Date: Not reported
Appeal Resolution Date: Not reported
Disposition Status Date: Not reported
Disposition Status: Not reported
Disposition Status Description: Not reported
Consent/Final Order Sequence Number: Not reported
Consent/Final Order Respondent Name: Not reported
Consent/Final Order Lead Agency: Not reported
Enforcement Type: FINAL 3008(A) COMPLIANCE ORDER
Enforcement Responsible Person: NOMPK
Enforcement Responsible Sub-Organization: N
SEP Sequence Number: Not reported
SEP Expenditure Amount: Not reported
SEP Scheduled Completion Date: Not reported
SEP Actual Date: Not reported
SEP Defaulted Date: Not reported
SEP Type: Not reported

DG3 - DIVERSIFIED GLOBAL GRAPHICS GROUP (Continued) **1001961292**

SEP Type Description: Not reported
Proposed Amount: Not reported
Final Monetary Amount: 3375
Paid Amount: Not reported
Final Count: 1
Final Amount: 3375

Found Violation: Yes
Agency Which Determined Violation: State
Violation Short Description: Generators - Pre-transport
Date Violation was Determined: 2008-03-31 00:00:00.0
Actual Return to Compliance Date: 2008-06-25 00:00:00.0
Return to Compliance Qualifier: Observed
Violation Responsible Agency: State
Scheduled Compliance Date: Not reported
Enforcement Identifier: 001
Date of Enforcement Action: 2008-11-13 00:00:00.0
Enforcement Responsible Agency: State
Enforcement Docket Number: Not reported
Enforcement Attorney: Not reported
Corrective Action Component: No
Appeal Initiated Date: Not reported
Appeal Resolution Date: Not reported
Disposition Status Date: Not reported
Disposition Status: Not reported
Disposition Status Description: Not reported
Consent/Final Order Sequence Number: Not reported
Consent/Final Order Respondent Name: Not reported
Consent/Final Order Lead Agency: Not reported
Enforcement Type: FINAL 3008(A) COMPLIANCE ORDER
Enforcement Responsible Person: NOMPK
Enforcement Responsible Sub-Organization: N
SEP Sequence Number: Not reported
SEP Expenditure Amount: Not reported
SEP Scheduled Completion Date: Not reported
SEP Actual Date: Not reported
SEP Defaulted Date: Not reported
SEP Type: Not reported
SEP Type Description: Not reported
Proposed Amount: Not reported
Final Monetary Amount: 3375
Paid Amount: Not reported
Final Count: 1
Final Amount: 3375

Found Violation: No
Agency Which Determined Violation: Not reported
Violation Short Description: Not reported
Date Violation was Determined: Not reported
Actual Return to Compliance Date: Not reported
Return to Compliance Qualifier: Not reported
Violation Responsible Agency: Not reported
Scheduled Compliance Date: Not reported
Enforcement Identifier: Not reported
Date of Enforcement Action: Not reported
Enforcement Responsible Agency: Not reported
Enforcement Docket Number: Not reported

DG3 - DIVERSIFIED GLOBAL GRAPHICS GROUP (Continued) **1001961292**

Enforcement Attorney:	Not reported
Corrective Action Component:	Not reported
Appeal Initiated Date:	Not reported
Appeal Resolution Date:	Not reported
Disposition Status Date:	Not reported
Disposition Status:	Not reported
Disposition Status Description:	Not reported
Consent/Final Order Sequence Number:	Not reported
Consent/Final Order Respondent Name:	Not reported
Consent/Final Order Lead Agency:	Not reported
Enforcement Type:	Not reported
Enforcement Responsible Person:	Not reported
Enforcement Responsible Sub-Organization:	Not reported
SEP Sequence Number:	Not reported
SEP Expenditure Amount:	Not reported
SEP Scheduled Completion Date:	Not reported
SEP Actual Date:	Not reported
SEP Defaulted Date:	Not reported
SEP Type:	Not reported
SEP Type Description:	Not reported
Proposed Amount:	Not reported
Final Monetary Amount:	Not reported
Paid Amount:	Not reported
Final Count:	Not reported
Final Amount:	Not reported

Found Violation:	Yes
Agency Which Determined Violation:	State
Violation Short Description:	TSD IS-Container Use and Management
Date Violation was Determined:	2008-03-31 00:00:00.0
Actual Return to Compliance Date:	2008-06-25 00:00:00.0
Return to Compliance Qualifier:	Observed
Violation Responsible Agency:	State
Scheduled Compliance Date:	Not reported
Enforcement Identifier:	001
Date of Enforcement Action:	2008-03-31 00:00:00.0
Enforcement Responsible Agency:	State
Enforcement Docket Number:	Not reported
Enforcement Attorney:	Not reported
Corrective Action Component:	No
Appeal Initiated Date:	Not reported
Appeal Resolution Date:	Not reported
Disposition Status Date:	Not reported
Disposition Status:	Not reported
Disposition Status Description:	Not reported
Consent/Final Order Sequence Number:	Not reported
Consent/Final Order Respondent Name:	Not reported
Consent/Final Order Lead Agency:	Not reported
Enforcement Type:	WRITTEN INFORMAL
Enforcement Responsible Person:	NOMPK
Enforcement Responsible Sub-Organization:	N
SEP Sequence Number:	Not reported
SEP Expenditure Amount:	Not reported
SEP Scheduled Completion Date:	Not reported
SEP Actual Date:	Not reported
SEP Defaulted Date:	Not reported
SEP Type:	Not reported

DG3 - DIVERSIFIED GLOBAL GRAPHICS GROUP (Continued) **1001961292**

SEP Type Description: Not reported
Proposed Amount: Not reported
Final Monetary Amount: Not reported
Paid Amount: Not reported
Final Count: Not reported
Final Amount: Not reported

Found Violation: Yes
Agency Which Determined Violation: State
Violation Short Description: Generators - General
Date Violation was Determined: 2002-05-01 00:00:00.0
Actual Return to Compliance Date: 2002-05-13 00:00:00.0
Return to Compliance Qualifier: Observed
Violation Responsible Agency: State
Scheduled Compliance Date: 2002-05-08 00:00:00.0
Enforcement Identifier: 001
Date of Enforcement Action: 2002-05-01 00:00:00.0
Enforcement Responsible Agency: State
Enforcement Docket Number: Not reported
Enforcement Attorney: Not reported
Corrective Action Component: No
Appeal Initiated Date: Not reported
Appeal Resolution Date: Not reported
Disposition Status Date: Not reported
Disposition Status: Not reported
Disposition Status Description: Not reported
Consent/Final Order Sequence Number: Not reported
Consent/Final Order Respondent Name: Not reported
Consent/Final Order Lead Agency: Not reported
Enforcement Type: WRITTEN INFORMAL
Enforcement Responsible Person: NOFA
Enforcement Responsible Sub-Organization: N
SEP Sequence Number: Not reported
SEP Expenditure Amount: Not reported
SEP Scheduled Completion Date: Not reported
SEP Actual Date: Not reported
SEP Defaulted Date: Not reported
SEP Type: Not reported
SEP Type Description: Not reported
Proposed Amount: Not reported
Final Monetary Amount: Not reported
Paid Amount: Not reported
Final Count: Not reported
Final Amount: Not reported

Found Violation: Yes
Agency Which Determined Violation: State
Violation Short Description: TSD IS-Preparedness and Prevention
Date Violation was Determined: 2008-03-31 00:00:00.0
Actual Return to Compliance Date: 2008-06-25 00:00:00.0
Return to Compliance Qualifier: Observed
Violation Responsible Agency: State
Scheduled Compliance Date: Not reported
Enforcement Identifier: 001
Date of Enforcement Action: 2008-03-31 00:00:00.0
Enforcement Responsible Agency: State
Enforcement Docket Number: Not reported

DG3 - DIVERSIFIED GLOBAL GRAPHICS GROUP (Continued) **1001961292**

Enforcement Attorney: Not reported
Corrective Action Component: No
Appeal Initiated Date: Not reported
Appeal Resolution Date: Not reported
Disposition Status Date: Not reported
Disposition Status: Not reported
Disposition Status Description: Not reported
Consent/Final Order Sequence Number: Not reported
Consent/Final Order Respondent Name: Not reported
Consent/Final Order Lead Agency: Not reported
Enforcement Type: WRITTEN INFORMAL
Enforcement Responsible Person: NOMPK
Enforcement Responsible Sub-Organization: N
SEP Sequence Number: Not reported
SEP Expenditure Amount: Not reported
SEP Scheduled Completion Date: Not reported
SEP Actual Date: Not reported
SEP Defaulted Date: Not reported
SEP Type: Not reported
SEP Type Description: Not reported
Proposed Amount: Not reported
Final Monetary Amount: Not reported
Paid Amount: Not reported
Final Count: Not reported
Final Amount: Not reported

Found Violation: No
Agency Which Determined Violation: Not reported
Violation Short Description: Not reported
Date Violation was Determined: Not reported
Actual Return to Compliance Date: Not reported
Return to Compliance Qualifier: Not reported
Violation Responsible Agency: Not reported
Scheduled Compliance Date: Not reported
Enforcement Identifier: Not reported
Date of Enforcement Action: Not reported
Enforcement Responsible Agency: Not reported
Enforcement Docket Number: Not reported
Enforcement Attorney: Not reported
Corrective Action Component: Not reported
Appeal Initiated Date: Not reported
Appeal Resolution Date: Not reported
Disposition Status Date: Not reported
Disposition Status: Not reported
Disposition Status Description: Not reported
Consent/Final Order Sequence Number: Not reported
Consent/Final Order Respondent Name: Not reported
Consent/Final Order Lead Agency: Not reported
Enforcement Type: Not reported
Enforcement Responsible Person: Not reported
Enforcement Responsible Sub-Organization: Not reported
SEP Sequence Number: Not reported
SEP Expenditure Amount: Not reported
SEP Scheduled Completion Date: Not reported
SEP Actual Date: Not reported
SEP Defaulted Date: Not reported
SEP Type: Not reported

DG3 - DIVERSIFIED GLOBAL GRAPHICS GROUP (Continued) **1001961292**

SEP Type Description: Not reported
Proposed Amount: Not reported
Final Monetary Amount: Not reported
Paid Amount: Not reported
Final Count: Not reported
Final Amount: Not reported

Found Violation: Yes
Agency Which Determined Violation: State
Violation Short Description: Generators - Pre-transport
Date Violation was Determined: 2008-03-31 00:00:00.0
Actual Return to Compliance Date: 2008-03-31 00:00:00.0
Return to Compliance Qualifier: Observed
Violation Responsible Agency: State
Scheduled Compliance Date: Not reported
Enforcement Identifier: 001
Date of Enforcement Action: 2008-09-04 00:00:00.0
Enforcement Responsible Agency: State
Enforcement Docket Number: Not reported
Enforcement Attorney: Not reported
Corrective Action Component: No
Appeal Initiated Date: Not reported
Appeal Resolution Date: Not reported
Disposition Status Date: Not reported
Disposition Status: Not reported
Disposition Status Description: Not reported
Consent/Final Order Sequence Number: Not reported
Consent/Final Order Respondent Name: Not reported
Consent/Final Order Lead Agency: Not reported
Enforcement Type: INITIAL 3008(A) COMPLIANCE
Enforcement Responsible Person: NOMPK
Enforcement Responsible Sub-Organization: N
SEP Sequence Number: Not reported
SEP Expenditure Amount: Not reported
SEP Scheduled Completion Date: Not reported
SEP Actual Date: Not reported
SEP Defaulted Date: Not reported
SEP Type: Not reported
SEP Type Description: Not reported
Proposed Amount: 4500
Final Monetary Amount: Not reported
Paid Amount: Not reported
Final Count: Not reported
Final Amount: Not reported

Found Violation: Yes
Agency Which Determined Violation: State
Violation Short Description: Generators - General
Date Violation was Determined: 2002-05-01 00:00:00.0
Actual Return to Compliance Date: 2002-05-13 00:00:00.0
Return to Compliance Qualifier: Observed
Violation Responsible Agency: State
Scheduled Compliance Date: Not reported
Enforcement Identifier: 001
Date of Enforcement Action: 2008-03-31 00:00:00.0
Enforcement Responsible Agency: State
Enforcement Docket Number: Not reported

DG3 - DIVERSIFIED GLOBAL GRAPHICS GROUP (Continued) **1001961292**

Enforcement Attorney: Not reported
Corrective Action Component: No
Appeal Initiated Date: Not reported
Appeal Resolution Date: Not reported
Disposition Status Date: Not reported
Disposition Status: Not reported
Disposition Status Description: Not reported
Consent/Final Order Sequence Number: Not reported
Consent/Final Order Respondent Name: Not reported
Consent/Final Order Lead Agency: Not reported
Enforcement Type: WRITTEN INFORMAL
Enforcement Responsible Person: NOMPK
Enforcement Responsible Sub-Organization: N
SEP Sequence Number: Not reported
SEP Expenditure Amount: Not reported
SEP Scheduled Completion Date: Not reported
SEP Actual Date: Not reported
SEP Defaulted Date: Not reported
SEP Type: Not reported
SEP Type Description: Not reported
Proposed Amount: Not reported
Final Monetary Amount: Not reported
Paid Amount: Not reported
Final Count: Not reported
Final Amount: Not reported

Found Violation: Yes
Agency Which Determined Violation: State
Violation Short Description: Generators - Pre-transport
Date Violation was Determined: 2008-03-31 00:00:00.0
Actual Return to Compliance Date: 2008-06-25 00:00:00.0
Return to Compliance Qualifier: Observed
Violation Responsible Agency: State
Scheduled Compliance Date: Not reported
Enforcement Identifier: 001
Date of Enforcement Action: 2008-09-04 00:00:00.0
Enforcement Responsible Agency: State
Enforcement Docket Number: Not reported
Enforcement Attorney: Not reported
Corrective Action Component: No
Appeal Initiated Date: Not reported
Appeal Resolution Date: Not reported
Disposition Status Date: Not reported
Disposition Status: Not reported
Disposition Status Description: Not reported
Consent/Final Order Sequence Number: Not reported
Consent/Final Order Respondent Name: Not reported
Consent/Final Order Lead Agency: Not reported
Enforcement Type: INITIAL 3008(A) COMPLIANCE
Enforcement Responsible Person: NOMPK
Enforcement Responsible Sub-Organization: N
SEP Sequence Number: Not reported
SEP Expenditure Amount: Not reported
SEP Scheduled Completion Date: Not reported
SEP Actual Date: Not reported
SEP Defaulted Date: Not reported
SEP Type: Not reported

DG3 - DIVERSIFIED GLOBAL GRAPHICS GROUP (Continued) **1001961292**

SEP Type Description: Not reported
Proposed Amount: 4500
Final Monetary Amount: Not reported
Paid Amount: Not reported
Final Count: Not reported
Final Amount: Not reported

Found Violation: Yes
Agency Which Determined Violation: State
Violation Short Description: Generators - General
Date Violation was Determined: 2002-05-01 00:00:00.0
Actual Return to Compliance Date: 2002-05-13 00:00:00.0
Return to Compliance Qualifier: Observed
Violation Responsible Agency: State
Scheduled Compliance Date: Not reported
Enforcement Identifier: 001
Date of Enforcement Action: 2002-06-03 00:00:00.0
Enforcement Responsible Agency: State
Enforcement Docket Number: Not reported
Enforcement Attorney: Not reported
Corrective Action Component: No
Appeal Initiated Date: Not reported
Appeal Resolution Date: Not reported
Disposition Status Date: Not reported
Disposition Status: Not reported
Disposition Status Description: Not reported
Consent/Final Order Sequence Number: Not reported
Consent/Final Order Respondent Name: Not reported
Consent/Final Order Lead Agency: Not reported
Enforcement Type: INITIAL 3008(A) COMPLIANCE
Enforcement Responsible Person: NOFA
Enforcement Responsible Sub-Organization: N
SEP Sequence Number: Not reported
SEP Expenditure Amount: Not reported
SEP Scheduled Completion Date: Not reported
SEP Actual Date: Not reported
SEP Defaulted Date: Not reported
SEP Type: Not reported
SEP Type Description: Not reported
Proposed Amount: 1000
Final Monetary Amount: Not reported
Paid Amount: Not reported
Final Count: Not reported
Final Amount: Not reported

Found Violation: No
Agency Which Determined Violation: Not reported
Violation Short Description: Not reported
Date Violation was Determined: Not reported
Actual Return to Compliance Date: Not reported
Return to Compliance Qualifier: Not reported
Violation Responsible Agency: Not reported
Scheduled Compliance Date: Not reported
Enforcement Identifier: Not reported
Date of Enforcement Action: Not reported
Enforcement Responsible Agency: Not reported
Enforcement Docket Number: Not reported

DG3 - DIVERSIFIED GLOBAL GRAPHICS GROUP (Continued) **1001961292**

Enforcement Attorney:	Not reported
Corrective Action Component:	Not reported
Appeal Initiated Date:	Not reported
Appeal Resolution Date:	Not reported
Disposition Status Date:	Not reported
Disposition Status:	Not reported
Disposition Status Description:	Not reported
Consent/Final Order Sequence Number:	Not reported
Consent/Final Order Respondent Name:	Not reported
Consent/Final Order Lead Agency:	Not reported
Enforcement Type:	Not reported
Enforcement Responsible Person:	Not reported
Enforcement Responsible Sub-Organization:	Not reported
SEP Sequence Number:	Not reported
SEP Expenditure Amount:	Not reported
SEP Scheduled Completion Date:	Not reported
SEP Actual Date:	Not reported
SEP Defaulted Date:	Not reported
SEP Type:	Not reported
SEP Type Description:	Not reported
Proposed Amount:	Not reported
Final Monetary Amount:	Not reported
Paid Amount:	Not reported
Final Count:	Not reported
Final Amount:	Not reported

Found Violation:	Yes
Agency Which Determined Violation:	State
Violation Short Description:	Generators - Pre-transport
Date Violation was Determined:	2009-09-22 00:00:00.0
Actual Return to Compliance Date:	2009-09-22 00:00:00.0
Return to Compliance Qualifier:	Observed
Violation Responsible Agency:	State
Scheduled Compliance Date:	2009-10-22 00:00:00.0
Enforcement Identifier:	001
Date of Enforcement Action:	2009-09-22 00:00:00.0
Enforcement Responsible Agency:	State
Enforcement Docket Number:	Not reported
Enforcement Attorney:	Not reported
Corrective Action Component:	No
Appeal Initiated Date:	Not reported
Appeal Resolution Date:	Not reported
Disposition Status Date:	Not reported
Disposition Status:	Not reported
Disposition Status Description:	Not reported
Consent/Final Order Sequence Number:	Not reported
Consent/Final Order Respondent Name:	Not reported
Consent/Final Order Lead Agency:	Not reported
Enforcement Type:	WRITTEN INFORMAL
Enforcement Responsible Person:	TOPHT
Enforcement Responsible Sub-Organization:	N
SEP Sequence Number:	Not reported
SEP Expenditure Amount:	Not reported
SEP Scheduled Completion Date:	Not reported
SEP Actual Date:	Not reported
SEP Defaulted Date:	Not reported
SEP Type:	Not reported

DG3 - DIVERSIFIED GLOBAL GRAPHICS GROUP (Continued) **1001961292**

SEP Type Description: Not reported
Proposed Amount: Not reported
Final Monetary Amount: Not reported
Paid Amount: Not reported
Final Count: Not reported
Final Amount: Not reported

Found Violation: Yes
Agency Which Determined Violation: State
Violation Short Description: TSD IS-Preparedness and Prevention
Date Violation was Determined: 2009-09-22 00:00:00.0
Actual Return to Compliance Date: 2009-09-22 00:00:00.0
Return to Compliance Qualifier: Observed
Violation Responsible Agency: State
Scheduled Compliance Date: 2009-10-22 00:00:00.0
Enforcement Identifier: 001
Date of Enforcement Action: 2009-09-22 00:00:00.0
Enforcement Responsible Agency: State
Enforcement Docket Number: Not reported
Enforcement Attorney: Not reported
Corrective Action Component: No
Appeal Initiated Date: Not reported
Appeal Resolution Date: Not reported
Disposition Status Date: Not reported
Disposition Status: Not reported
Disposition Status Description: Not reported
Consent/Final Order Sequence Number: Not reported
Consent/Final Order Respondent Name: Not reported
Consent/Final Order Lead Agency: Not reported
Enforcement Type: WRITTEN INFORMAL
Enforcement Responsible Person: TOPHT
Enforcement Responsible Sub-Organization: N
SEP Sequence Number: Not reported
SEP Expenditure Amount: Not reported
SEP Scheduled Completion Date: Not reported
SEP Actual Date: Not reported
SEP Defaulted Date: Not reported
SEP Type: Not reported
SEP Type Description: Not reported
Proposed Amount: Not reported
Final Monetary Amount: Not reported
Paid Amount: Not reported
Final Count: Not reported
Final Amount: Not reported

Found Violation: Yes
Agency Which Determined Violation: EPA
Violation Short Description: Generators - Records/Reporting
Date Violation was Determined: 2017-11-30 00:00:00.0
Actual Return to Compliance Date: 2018-06-14 00:00:00.0
Return to Compliance Qualifier: Documented
Violation Responsible Agency: EPA
Scheduled Compliance Date: Not reported
Enforcement Identifier: 001
Date of Enforcement Action: 2018-06-06 00:00:00.0
Enforcement Responsible Agency: EPA
Enforcement Docket Number: Not reported

DG3 - DIVERSIFIED GLOBAL GRAPHICS GROUP (Continued) **1001961292**

Enforcement Attorney: Not reported
Corrective Action Component: No
Appeal Initiated Date: Not reported
Appeal Resolution Date: Not reported
Disposition Status Date: Not reported
Disposition Status: Not reported
Disposition Status Description: Not reported
Consent/Final Order Sequence Number: Not reported
Consent/Final Order Respondent Name: Not reported
Consent/Final Order Lead Agency: Not reported
Enforcement Type: WRITTEN INFORMAL
Enforcement Responsible Person: R2EM
Enforcement Responsible Sub-Organization: RCB
SEP Sequence Number: Not reported
SEP Expenditure Amount: Not reported
SEP Scheduled Completion Date: Not reported
SEP Actual Date: Not reported
SEP Defaulted Date: Not reported
SEP Type: Not reported
SEP Type Description: Not reported
Proposed Amount: Not reported
Final Monetary Amount: Not reported
Paid Amount: Not reported
Final Count: Not reported
Final Amount: Not reported

Found Violation: No
Agency Which Determined Violation: Not reported
Violation Short Description: Not reported
Date Violation was Determined: Not reported
Actual Return to Compliance Date: Not reported
Return to Compliance Qualifier: Not reported
Violation Responsible Agency: Not reported
Scheduled Compliance Date: Not reported
Enforcement Identifier: Not reported
Date of Enforcement Action: Not reported
Enforcement Responsible Agency: Not reported
Enforcement Docket Number: Not reported
Enforcement Attorney: Not reported
Corrective Action Component: Not reported
Appeal Initiated Date: Not reported
Appeal Resolution Date: Not reported
Disposition Status Date: Not reported
Disposition Status: Not reported
Disposition Status Description: Not reported
Consent/Final Order Sequence Number: Not reported
Consent/Final Order Respondent Name: Not reported
Consent/Final Order Lead Agency: Not reported
Enforcement Type: Not reported
Enforcement Responsible Person: Not reported
Enforcement Responsible Sub-Organization: Not reported
SEP Sequence Number: Not reported
SEP Expenditure Amount: Not reported
SEP Scheduled Completion Date: Not reported
SEP Actual Date: Not reported
SEP Defaulted Date: Not reported
SEP Type: Not reported

DG3 - DIVERSIFIED GLOBAL GRAPHICS GROUP (Continued) **1001961292**

SEP Type Description: Not reported
Proposed Amount: Not reported
Final Monetary Amount: Not reported
Paid Amount: Not reported
Final Count: Not reported
Final Amount: Not reported

Found Violation: Yes
Agency Which Determined Violation: State
Violation Short Description: TSD IS-Preparedness and Prevention
Date Violation was Determined: 2008-03-31 00:00:00.0
Actual Return to Compliance Date: 2008-06-25 00:00:00.0
Return to Compliance Qualifier: Observed
Violation Responsible Agency: State
Scheduled Compliance Date: Not reported
Enforcement Identifier: 001
Date of Enforcement Action: 2008-09-04 00:00:00.0
Enforcement Responsible Agency: State
Enforcement Docket Number: Not reported
Enforcement Attorney: Not reported
Corrective Action Component: No
Appeal Initiated Date: Not reported
Appeal Resolution Date: Not reported
Disposition Status Date: Not reported
Disposition Status: Not reported
Disposition Status Description: Not reported
Consent/Final Order Sequence Number: Not reported
Consent/Final Order Respondent Name: Not reported
Consent/Final Order Lead Agency: Not reported
Enforcement Type: INITIAL 3008(A) COMPLIANCE
Enforcement Responsible Person: NOMPK
Enforcement Responsible Sub-Organization: N
SEP Sequence Number: Not reported
SEP Expenditure Amount: Not reported
SEP Scheduled Completion Date: Not reported
SEP Actual Date: Not reported
SEP Defaulted Date: Not reported
SEP Type: Not reported
SEP Type Description: Not reported
Proposed Amount: 4500
Final Monetary Amount: Not reported
Paid Amount: Not reported
Final Count: Not reported
Final Amount: Not reported

Found Violation: Yes
Agency Which Determined Violation: State
Violation Short Description: Generators - General
Date Violation was Determined: 2002-05-01 00:00:00.0
Actual Return to Compliance Date: 2002-05-13 00:00:00.0
Return to Compliance Qualifier: Observed
Violation Responsible Agency: State
Scheduled Compliance Date: Not reported
Enforcement Identifier: 001
Date of Enforcement Action: 2002-10-24 00:00:00.0
Enforcement Responsible Agency: State
Enforcement Docket Number: Not reported

DG3 - DIVERSIFIED GLOBAL GRAPHICS GROUP (Continued) **1001961292**

Enforcement Attorney:	Not reported
Corrective Action Component:	No
Appeal Initiated Date:	Not reported
Appeal Resolution Date:	Not reported
Disposition Status Date:	Not reported
Disposition Status:	Not reported
Disposition Status Description:	Not reported
Consent/Final Order Sequence Number:	Not reported
Consent/Final Order Respondent Name:	Not reported
Consent/Final Order Lead Agency:	Not reported
Enforcement Type:	FINAL 3008(A) COMPLIANCE ORDER
Enforcement Responsible Person:	NOFA
Enforcement Responsible Sub-Organization:	N
SEP Sequence Number:	Not reported
SEP Expenditure Amount:	Not reported
SEP Scheduled Completion Date:	Not reported
SEP Actual Date:	Not reported
SEP Defaulted Date:	Not reported
SEP Type:	Not reported
SEP Type Description:	Not reported
Proposed Amount:	Not reported
Final Monetary Amount:	1000
Paid Amount:	Not reported
Final Count:	1
Final Amount:	1000

Found Violation:	No
Agency Which Determined Violation:	Not reported
Violation Short Description:	Not reported
Date Violation was Determined:	Not reported
Actual Return to Compliance Date:	Not reported
Return to Compliance Qualifier:	Not reported
Violation Responsible Agency:	Not reported
Scheduled Compliance Date:	Not reported
Enforcement Identifier:	Not reported
Date of Enforcement Action:	Not reported
Enforcement Responsible Agency:	Not reported
Enforcement Docket Number:	Not reported
Enforcement Attorney:	Not reported
Corrective Action Component:	Not reported
Appeal Initiated Date:	Not reported
Appeal Resolution Date:	Not reported
Disposition Status Date:	Not reported
Disposition Status:	Not reported
Disposition Status Description:	Not reported
Consent/Final Order Sequence Number:	Not reported
Consent/Final Order Respondent Name:	Not reported
Consent/Final Order Lead Agency:	Not reported
Enforcement Type:	Not reported
Enforcement Responsible Person:	Not reported
Enforcement Responsible Sub-Organization:	Not reported
SEP Sequence Number:	Not reported
SEP Expenditure Amount:	Not reported
SEP Scheduled Completion Date:	Not reported
SEP Actual Date:	Not reported
SEP Defaulted Date:	Not reported
SEP Type:	Not reported

DG3 - DIVERSIFIED GLOBAL GRAPHICS GROUP (Continued) **1001961292**

SEP Type Description: Not reported
Proposed Amount: Not reported
Final Monetary Amount: Not reported
Paid Amount: Not reported
Final Count: Not reported
Final Amount: Not reported

Found Violation: Yes
Agency Which Determined Violation: State
Violation Short Description: TSD IS-Container Use and Management
Date Violation was Determined: 2008-03-31 00:00:00.0
Actual Return to Compliance Date: 2008-06-25 00:00:00.0
Return to Compliance Qualifier: Observed
Violation Responsible Agency: State
Scheduled Compliance Date: Not reported
Enforcement Identifier: 001
Date of Enforcement Action: 2008-11-13 00:00:00.0
Enforcement Responsible Agency: State
Enforcement Docket Number: Not reported
Enforcement Attorney: Not reported
Corrective Action Component: No
Appeal Initiated Date: Not reported
Appeal Resolution Date: Not reported
Disposition Status Date: Not reported
Disposition Status: Not reported
Disposition Status Description: Not reported
Consent/Final Order Sequence Number: Not reported
Consent/Final Order Respondent Name: Not reported
Consent/Final Order Lead Agency: Not reported
Enforcement Type: FINAL 3008(A) COMPLIANCE ORDER
Enforcement Responsible Person: NOMPK
Enforcement Responsible Sub-Organization: N
SEP Sequence Number: Not reported
SEP Expenditure Amount: Not reported
SEP Scheduled Completion Date: Not reported
SEP Actual Date: Not reported
SEP Defaulted Date: Not reported
SEP Type: Not reported
SEP Type Description: Not reported
Proposed Amount: Not reported
Final Monetary Amount: 3375
Paid Amount: Not reported
Final Count: 1
Final Amount: 3375

Found Violation: Yes
Agency Which Determined Violation: State
Violation Short Description: TSD IS-Container Use and Management
Date Violation was Determined: 2009-09-22 00:00:00.0
Actual Return to Compliance Date: 2009-09-22 00:00:00.0
Return to Compliance Qualifier: Observed
Violation Responsible Agency: State
Scheduled Compliance Date: 2009-10-22 00:00:00.0
Enforcement Identifier: 001
Date of Enforcement Action: 2009-09-22 00:00:00.0
Enforcement Responsible Agency: State
Enforcement Docket Number: Not reported

DG3 - DIVERSIFIED GLOBAL GRAPHICS GROUP (Continued) **1001961292**

Enforcement Attorney: Not reported
Corrective Action Component: No
Appeal Initiated Date: Not reported
Appeal Resolution Date: Not reported
Disposition Status Date: Not reported
Disposition Status: Not reported
Disposition Status Description: Not reported
Consent/Final Order Sequence Number: Not reported
Consent/Final Order Respondent Name: Not reported
Consent/Final Order Lead Agency: Not reported
Enforcement Type: WRITTEN INFORMAL
Enforcement Responsible Person: TOPHT
Enforcement Responsible Sub-Organization: N
SEP Sequence Number: Not reported
SEP Expenditure Amount: Not reported
SEP Scheduled Completion Date: Not reported
SEP Actual Date: Not reported
SEP Defaulted Date: Not reported
SEP Type: Not reported
SEP Type Description: Not reported
Proposed Amount: Not reported
Final Monetary Amount: Not reported
Paid Amount: Not reported
Final Count: Not reported
Final Amount: Not reported

Evaluation Action Summary:
Evaluation Date: 2008-03-31 00:00:00.0
Evaluation Responsible Agency: State
Found Violation: Yes
Evaluation Type Description: COMPLIANCE EVALUATION INSPECTION ON-SITE
Evaluation Responsible Person Identifier: NOMPK
Evaluation Responsible Sub-Organization: N
Actual Return to Compliance Date: 2008-03-31 00:00:00.0
Scheduled Compliance Date: Not reported
Date of Request: Not reported
Date Response Received: Not reported
Request Agency: Not reported
Former Citation: Not reported

Evaluation Date: 2008-03-31 00:00:00.0
Evaluation Responsible Agency: State
Found Violation: Yes
Evaluation Type Description: COMPLIANCE EVALUATION INSPECTION ON-SITE
Evaluation Responsible Person Identifier: NOMPK
Evaluation Responsible Sub-Organization: N
Actual Return to Compliance Date: 2008-03-31 00:00:00.0
Scheduled Compliance Date: Not reported
Date of Request: Not reported
Date Response Received: Not reported
Request Agency: Not reported
Former Citation: Not reported

Evaluation Date: 2017-11-30 00:00:00.0
Evaluation Responsible Agency: EPA
Found Violation: Yes
Evaluation Type Description: COMPLIANCE EVALUATION INSPECTION ON-SITE

DG3 - DIVERSIFIED GLOBAL GRAPHICS GROUP (Continued) **1001961292**

Evaluation Responsible Person Identifier:	R2EM
Evaluation Responsible Sub-Organization:	RCB
Actual Return to Compliance Date:	2018-06-14 00:00:00.0
Scheduled Compliance Date:	Not reported
Date of Request:	Not reported
Date Response Received:	Not reported
Request Agency:	Not reported
Former Citation:	Not reported

Evaluation Date:	2002-05-02 00:00:00.0
Evaluation Responsible Agency:	State
Found Violation:	No
Evaluation Type Description:	SIGNIFICANT NON-COMPLIER
Evaluation Responsible Person Identifier:	NOFA
Evaluation Responsible Sub-Organization:	N
Actual Return to Compliance Date:	Not reported
Scheduled Compliance Date:	Not reported
Date of Request:	Not reported
Date Response Received:	Not reported
Request Agency:	Not reported
Former Citation:	Not reported

Evaluation Date:	2008-06-26 00:00:00.0
Evaluation Responsible Agency:	State
Found Violation:	No
Evaluation Type Description:	NON-FINANCIAL RECORD REVIEW
Evaluation Responsible Person Identifier:	NOMPK
Evaluation Responsible Sub-Organization:	N
Actual Return to Compliance Date:	Not reported
Scheduled Compliance Date:	Not reported
Date of Request:	Not reported
Date Response Received:	Not reported
Request Agency:	Not reported
Former Citation:	Not reported

Evaluation Date:	2002-05-14 00:00:00.0
Evaluation Responsible Agency:	State
Found Violation:	No
Evaluation Type Description:	NOT A SIGNIFICANT NON-COMPLIER
Evaluation Responsible Person Identifier:	NOFA
Evaluation Responsible Sub-Organization:	N
Actual Return to Compliance Date:	Not reported
Scheduled Compliance Date:	Not reported
Date of Request:	Not reported
Date Response Received:	Not reported
Request Agency:	Not reported
Former Citation:	Not reported

Evaluation Date:	2005-09-08 00:00:00.0
Evaluation Responsible Agency:	State
Found Violation:	No
Evaluation Type Description:	COMPLIANCE EVALUATION INSPECTION ON-SITE
Evaluation Responsible Person Identifier:	NOBEC
Evaluation Responsible Sub-Organization:	N
Actual Return to Compliance Date:	Not reported
Scheduled Compliance Date:	Not reported
Date of Request:	Not reported

DG3 - DIVERSIFIED GLOBAL GRAPHICS GROUP (Continued) **1001961292**

Date Response Received:	Not reported
Request Agency:	Not reported
Former Citation:	Not reported
Evaluation Date:	2008-03-31 00:00:00.0
Evaluation Responsible Agency:	State
Found Violation:	Yes
Evaluation Type Description:	COMPLIANCE EVALUATION INSPECTION ON-SITE
Evaluation Responsible Person Identifier:	NOMPK
Evaluation Responsible Sub-Organization:	N
Actual Return to Compliance Date:	2008-06-25 00:00:00.0
Scheduled Compliance Date:	Not reported
Date of Request:	Not reported
Date Response Received:	Not reported
Request Agency:	Not reported
Former Citation:	Not reported
Evaluation Date:	2017-11-30 00:00:00.0
Evaluation Responsible Agency:	EPA
Found Violation:	Yes
Evaluation Type Description:	COMPLIANCE EVALUATION INSPECTION ON-SITE
Evaluation Responsible Person Identifier:	R2EM
Evaluation Responsible Sub-Organization:	RCB
Actual Return to Compliance Date:	2018-06-14 00:00:00.0
Scheduled Compliance Date:	Not reported
Date of Request:	Not reported
Date Response Received:	Not reported
Request Agency:	Not reported
Former Citation:	Not reported
Evaluation Date:	2008-03-31 00:00:00.0
Evaluation Responsible Agency:	State
Found Violation:	Yes
Evaluation Type Description:	COMPLIANCE EVALUATION INSPECTION ON-SITE
Evaluation Responsible Person Identifier:	NOMPK
Evaluation Responsible Sub-Organization:	N
Actual Return to Compliance Date:	2008-06-25 00:00:00.0
Scheduled Compliance Date:	Not reported
Date of Request:	Not reported
Date Response Received:	Not reported
Request Agency:	Not reported
Former Citation:	Not reported
Evaluation Date:	2008-03-31 00:00:00.0
Evaluation Responsible Agency:	State
Found Violation:	Yes
Evaluation Type Description:	COMPLIANCE EVALUATION INSPECTION ON-SITE
Evaluation Responsible Person Identifier:	NOMPK
Evaluation Responsible Sub-Organization:	N
Actual Return to Compliance Date:	2008-06-25 00:00:00.0
Scheduled Compliance Date:	Not reported
Date of Request:	Not reported
Date Response Received:	Not reported
Request Agency:	Not reported
Former Citation:	Not reported
Evaluation Date:	2008-03-31 00:00:00.0

DG3 - DIVERSIFIED GLOBAL GRAPHICS GROUP (Continued) **1001961292**

Evaluation Responsible Agency:	State
Found Violation:	Yes
Evaluation Type Description:	COMPLIANCE EVALUATION INSPECTION ON-SITE
Evaluation Responsible Person Identifier:	NOMPK
Evaluation Responsible Sub-Organization:	N
Actual Return to Compliance Date:	2008-06-25 00:00:00.0
Scheduled Compliance Date:	Not reported
Date of Request:	Not reported
Date Response Received:	Not reported
Request Agency:	Not reported
Former Citation:	Not reported

Evaluation Date:	2012-08-23 00:00:00.0
Evaluation Responsible Agency:	State
Found Violation:	No
Evaluation Type Description:	COMPLIANCE EVALUATION INSPECTION ON-SITE
Evaluation Responsible Person Identifier:	COMLE
Evaluation Responsible Sub-Organization:	Not reported
Actual Return to Compliance Date:	Not reported
Scheduled Compliance Date:	Not reported
Date of Request:	Not reported
Date Response Received:	Not reported
Request Agency:	Not reported
Former Citation:	Not reported

Evaluation Date:	2008-03-31 00:00:00.0
Evaluation Responsible Agency:	State
Found Violation:	Yes
Evaluation Type Description:	COMPLIANCE EVALUATION INSPECTION ON-SITE
Evaluation Responsible Person Identifier:	NOMPK
Evaluation Responsible Sub-Organization:	N
Actual Return to Compliance Date:	2008-06-25 00:00:00.0
Scheduled Compliance Date:	Not reported
Date of Request:	Not reported
Date Response Received:	Not reported
Request Agency:	Not reported
Former Citation:	Not reported

Evaluation Date:	2002-05-01 00:00:00.0
Evaluation Responsible Agency:	State
Found Violation:	Yes
Evaluation Type Description:	COMPLIANCE EVALUATION INSPECTION ON-SITE
Evaluation Responsible Person Identifier:	NOFA
Evaluation Responsible Sub-Organization:	N
Actual Return to Compliance Date:	2002-05-13 00:00:00.0
Scheduled Compliance Date:	2002-05-08 00:00:00.0
Date of Request:	Not reported
Date Response Received:	Not reported
Request Agency:	Not reported
Former Citation:	Not reported

Evaluation Date:	2008-03-31 00:00:00.0
Evaluation Responsible Agency:	State
Found Violation:	Yes
Evaluation Type Description:	COMPLIANCE EVALUATION INSPECTION ON-SITE
Evaluation Responsible Person Identifier:	NOMPK
Evaluation Responsible Sub-Organization:	N

DG3 - DIVERSIFIED GLOBAL GRAPHICS GROUP (Continued) **1001961292**

Actual Return to Compliance Date:	2008-06-25 00:00:00.0
Scheduled Compliance Date:	Not reported
Date of Request:	Not reported
Date Response Received:	Not reported
Request Agency:	Not reported
Former Citation:	Not reported
Evaluation Date:	2002-11-25 00:00:00.0
Evaluation Responsible Agency:	State
Found Violation:	No
Evaluation Type Description:	CASE DEVELOPMENT INSPECTION
Evaluation Responsible Person Identifier:	NOFA
Evaluation Responsible Sub-Organization:	N
Actual Return to Compliance Date:	Not reported
Scheduled Compliance Date:	Not reported
Date of Request:	Not reported
Date Response Received:	Not reported
Request Agency:	Not reported
Former Citation:	Not reported
Evaluation Date:	2008-03-31 00:00:00.0
Evaluation Responsible Agency:	State
Found Violation:	Yes
Evaluation Type Description:	COMPLIANCE EVALUATION INSPECTION ON-SITE
Evaluation Responsible Person Identifier:	NOMPK
Evaluation Responsible Sub-Organization:	N
Actual Return to Compliance Date:	2008-03-31 00:00:00.0
Scheduled Compliance Date:	Not reported
Date of Request:	Not reported
Date Response Received:	Not reported
Request Agency:	Not reported
Former Citation:	Not reported
Evaluation Date:	2002-05-01 00:00:00.0
Evaluation Responsible Agency:	State
Found Violation:	Yes
Evaluation Type Description:	COMPLIANCE EVALUATION INSPECTION ON-SITE
Evaluation Responsible Person Identifier:	NOFA
Evaluation Responsible Sub-Organization:	N
Actual Return to Compliance Date:	2002-05-13 00:00:00.0
Scheduled Compliance Date:	Not reported
Date of Request:	Not reported
Date Response Received:	Not reported
Request Agency:	Not reported
Former Citation:	Not reported
Evaluation Date:	2008-03-31 00:00:00.0
Evaluation Responsible Agency:	State
Found Violation:	Yes
Evaluation Type Description:	COMPLIANCE EVALUATION INSPECTION ON-SITE
Evaluation Responsible Person Identifier:	NOMPK
Evaluation Responsible Sub-Organization:	N
Actual Return to Compliance Date:	2008-06-25 00:00:00.0
Scheduled Compliance Date:	Not reported
Date of Request:	Not reported
Date Response Received:	Not reported
Request Agency:	Not reported

DG3 - DIVERSIFIED GLOBAL GRAPHICS GROUP (Continued) **1001961292**

Former Citation:	Not reported
Evaluation Date:	2002-05-01 00:00:00.0
Evaluation Responsible Agency:	State
Found Violation:	Yes
Evaluation Type Description:	COMPLIANCE EVALUATION INSPECTION ON-SITE
Evaluation Responsible Person Identifier:	NOFA
Evaluation Responsible Sub-Organization:	N
Actual Return to Compliance Date:	2002-05-13 00:00:00.0
Scheduled Compliance Date:	Not reported
Date of Request:	Not reported
Date Response Received:	Not reported
Request Agency:	Not reported
Former Citation:	Not reported
Evaluation Date:	2002-05-13 00:00:00.0
Evaluation Responsible Agency:	State
Found Violation:	No
Evaluation Type Description:	COMPLIANCE SCHEDULE EVALUATION
Evaluation Responsible Person Identifier:	NOFA
Evaluation Responsible Sub-Organization:	N
Actual Return to Compliance Date:	Not reported
Scheduled Compliance Date:	Not reported
Date of Request:	Not reported
Date Response Received:	Not reported
Request Agency:	Not reported
Former Citation:	Not reported
Evaluation Date:	2009-09-22 00:00:00.0
Evaluation Responsible Agency:	State
Found Violation:	Yes
Evaluation Type Description:	COMPLIANCE EVALUATION INSPECTION ON-SITE
Evaluation Responsible Person Identifier:	TOPHT
Evaluation Responsible Sub-Organization:	N
Actual Return to Compliance Date:	2009-09-22 00:00:00.0
Scheduled Compliance Date:	2009-10-22 00:00:00.0
Date of Request:	Not reported
Date Response Received:	Not reported
Request Agency:	Not reported
Former Citation:	Not reported
Evaluation Date:	2009-09-22 00:00:00.0
Evaluation Responsible Agency:	State
Found Violation:	Yes
Evaluation Type Description:	COMPLIANCE EVALUATION INSPECTION ON-SITE
Evaluation Responsible Person Identifier:	TOPHT
Evaluation Responsible Sub-Organization:	N
Actual Return to Compliance Date:	2009-09-22 00:00:00.0
Scheduled Compliance Date:	2009-10-22 00:00:00.0
Date of Request:	Not reported
Date Response Received:	Not reported
Request Agency:	Not reported
Former Citation:	Not reported
Evaluation Date:	2017-11-30 00:00:00.0
Evaluation Responsible Agency:	EPA
Found Violation:	Yes

DG3 - DIVERSIFIED GLOBAL GRAPHICS GROUP (Continued) **1001961292**

Evaluation Type Description:	COMPLIANCE EVALUATION INSPECTION ON-SITE
Evaluation Responsible Person Identifier:	R2EM
Evaluation Responsible Sub-Organization:	RCB
Actual Return to Compliance Date:	2018-06-14 00:00:00.0
Scheduled Compliance Date:	Not reported
Date of Request:	Not reported
Date Response Received:	Not reported
Request Agency:	Not reported
Former Citation:	Not reported

Evaluation Date:	2009-09-23 00:00:00.0
Evaluation Responsible Agency:	State
Found Violation:	No
Evaluation Type Description:	FOLLOW-UP INSPECTION
Evaluation Responsible Person Identifier:	TOPHT
Evaluation Responsible Sub-Organization:	N
Actual Return to Compliance Date:	Not reported
Scheduled Compliance Date:	Not reported
Date of Request:	Not reported
Date Response Received:	Not reported
Request Agency:	Not reported
Former Citation:	Not reported

Evaluation Date:	2008-03-31 00:00:00.0
Evaluation Responsible Agency:	State
Found Violation:	Yes
Evaluation Type Description:	COMPLIANCE EVALUATION INSPECTION ON-SITE
Evaluation Responsible Person Identifier:	NOMPK
Evaluation Responsible Sub-Organization:	N
Actual Return to Compliance Date:	2008-06-25 00:00:00.0
Scheduled Compliance Date:	Not reported
Date of Request:	Not reported
Date Response Received:	Not reported
Request Agency:	Not reported
Former Citation:	Not reported

Evaluation Date:	2002-05-01 00:00:00.0
Evaluation Responsible Agency:	State
Found Violation:	Yes
Evaluation Type Description:	COMPLIANCE EVALUATION INSPECTION ON-SITE
Evaluation Responsible Person Identifier:	NOFA
Evaluation Responsible Sub-Organization:	N
Actual Return to Compliance Date:	2002-05-13 00:00:00.0
Scheduled Compliance Date:	Not reported
Date of Request:	Not reported
Date Response Received:	Not reported
Request Agency:	Not reported
Former Citation:	Not reported

Evaluation Date:	2008-06-25 00:00:00.0
Evaluation Responsible Agency:	State
Found Violation:	No
Evaluation Type Description:	FOLLOW-UP INSPECTION
Evaluation Responsible Person Identifier:	NOMPK
Evaluation Responsible Sub-Organization:	N
Actual Return to Compliance Date:	Not reported
Scheduled Compliance Date:	Not reported

DG3 - DIVERSIFIED GLOBAL GRAPHICS GROUP (Continued) **1001961292**

Date of Request:	Not reported
Date Response Received:	Not reported
Request Agency:	Not reported
Former Citation:	Not reported
Evaluation Date:	2008-03-31 00:00:00.0
Evaluation Responsible Agency:	State
Found Violation:	Yes
Evaluation Type Description:	COMPLIANCE EVALUATION INSPECTION ON-SITE
Evaluation Responsible Person Identifier:	NOMPK
Evaluation Responsible Sub-Organization:	N
Actual Return to Compliance Date:	2008-06-25 00:00:00.0
Scheduled Compliance Date:	Not reported
Date of Request:	Not reported
Date Response Received:	Not reported
Request Agency:	Not reported
Former Citation:	Not reported
Evaluation Date:	2009-09-22 00:00:00.0
Evaluation Responsible Agency:	State
Found Violation:	Yes
Evaluation Type Description:	COMPLIANCE EVALUATION INSPECTION ON-SITE
Evaluation Responsible Person Identifier:	TOPHT
Evaluation Responsible Sub-Organization:	N
Actual Return to Compliance Date:	2009-09-22 00:00:00.0
Scheduled Compliance Date:	2009-10-22 00:00:00.0
Date of Request:	Not reported
Date Response Received:	Not reported
Request Agency:	Not reported
Former Citation:	Not reported

SHWS:

Name:	DG3 NORTH AMERICA INC
Address:	100 BURMA RD
City,State,Zip:	JERSEY CITY, NJ
Site ID:	63176
Status:	Closed
Home Owner:	No
PI Number:	G000043536

Detail As Of April 2012:

X Coord Site:	612659
X Coord PI:	612659
Y Coord Site:	680808
Y Coord PI:	680808

ENG CONTROLS:

Name:	DG3 NORTH AMERICA INC
Address:	100 BURMA RD
Address 2:	5 BURMA RD
City,State,Zip:	JERSEY CITY, NJ 07306
PI Name:	DG3 NORTH AMERICA INC
PI Number:	G000043536
DER Filed Date:	08/01/2000
DER Lifted Date:	Not reported
DER Deed Usage (SI):	Restricted

DG3 - DIVERSIFIED GLOBAL GRAPHICS GROUP (Continued) **1001961292**

Deed Specific Requirement:	Asphalt Cap
Deed Parameter Desc:	Arsenic
X Coord:	613180
Deed Depth:	0.5
Y Coord:	681113
Entire Site Restricted:	Yes
Property Block:	21508
Property Lot:	1

Name:	DG3 NORTH AMERICA INC
Address:	100 BURMA RD
Address 2:	5 BURMA RD
City,State,Zip:	JERSEY CITY, NJ 07306
PI Name:	DG3 NORTH AMERICA INC
PI Number:	G000043536
DER Filed Date:	08/01/2000
DER Lifted Date:	Not reported
DER Deed Usage (SI):	Restricted
Deed Specific Requirement:	Asphalt Cap
Deed Parameter Desc:	Arsenic
X Coord:	613180
Deed Depth:	0.5
Y Coord:	681113
Entire Site Restricted:	Yes
Property Block:	21508
Property Lot:	1

Name:	DG3 NORTH AMERICA INC
Address:	100 BURMA RD
Address 2:	5 BURMA RD
City,State,Zip:	JERSEY CITY, NJ 07306
PI Name:	DG3 NORTH AMERICA INC
PI Number:	G000043536
DER Filed Date:	08/01/2000
DER Lifted Date:	Not reported
DER Deed Usage (SI):	Restricted
Deed Specific Requirement:	Asphalt Cap
Deed Parameter Desc:	Benzo(a)anthracene
X Coord:	613180
Deed Depth:	9.5
Y Coord:	681113
Entire Site Restricted:	Yes
Property Block:	21508
Property Lot:	1

Name:	DG3 NORTH AMERICA INC
Address:	100 BURMA RD
Address 2:	5 BURMA RD
City,State,Zip:	JERSEY CITY, NJ 07306
PI Name:	DG3 NORTH AMERICA INC
PI Number:	G000043536
DER Filed Date:	08/01/2000
DER Lifted Date:	Not reported
DER Deed Usage (SI):	Restricted
Deed Specific Requirement:	Asphalt Cap
Deed Parameter Desc:	Benzo(a)anthracene
X Coord:	613180

DG3 - DIVERSIFIED GLOBAL GRAPHICS GROUP (Continued) **1001961292**

Deed Depth:	9.5
Y Coord:	681113
Entire Site Restricted:	Yes
Property Block:	21508
Property Lot:	1
Name:	DG3 NORTH AMERICA INC
Address:	100 BURMA RD
Address 2:	5 BURMA RD
City,State,Zip:	JERSEY CITY, NJ 07306
PI Name:	DG3 NORTH AMERICA INC
PI Number:	G000043536
DER Filed Date:	08/01/2000
DER Lifted Date:	Not reported
DER Deed Usage (SI):	Restricted
Deed Specific Requirement:	Asphalt Cap
Deed Parameter Desc:	Benzo(a)pyrene
X Coord:	613180
Deed Depth:	9.5
Y Coord:	681113
Entire Site Restricted:	Yes
Property Block:	21508
Property Lot:	1
Name:	DG3 NORTH AMERICA INC
Address:	100 BURMA RD
Address 2:	5 BURMA RD
City,State,Zip:	JERSEY CITY, NJ 07306
PI Name:	DG3 NORTH AMERICA INC
PI Number:	G000043536
DER Filed Date:	08/01/2000
DER Lifted Date:	Not reported
DER Deed Usage (SI):	Restricted
Deed Specific Requirement:	Asphalt Cap
Deed Parameter Desc:	Benzo(a)pyrene
X Coord:	613180
Deed Depth:	9.5
Y Coord:	681113
Entire Site Restricted:	Yes
Property Block:	21508
Property Lot:	1
Name:	DG3 NORTH AMERICA INC
Address:	100 BURMA RD
Address 2:	5 BURMA RD
City,State,Zip:	JERSEY CITY, NJ 07306
PI Name:	DG3 NORTH AMERICA INC
PI Number:	G000043536
DER Filed Date:	08/01/2000
DER Lifted Date:	Not reported
DER Deed Usage (SI):	Restricted
Deed Specific Requirement:	Asphalt Cap
Deed Parameter Desc:	Benzo(b)fluoranthene
X Coord:	613180
Deed Depth:	9.5
Y Coord:	681113
Entire Site Restricted:	Yes

DG3 - DIVERSIFIED GLOBAL GRAPHICS GROUP (Continued) **1001961292**

Property Block:	21508
Property Lot:	1
Name:	DG3 NORTH AMERICA INC
Address:	100 BURMA RD
Address 2:	5 BURMA RD
City,State,Zip:	JERSEY CITY, NJ 07306
PI Name:	DG3 NORTH AMERICA INC
PI Number:	G000043536
DER Filed Date:	08/01/2000
DER Lifted Date:	Not reported
DER Deed Usage (SI):	Restricted
Deed Specific Requirement:	Asphalt Cap
Deed Parameter Desc:	Benzo(b)fluoranthene
X Coord:	613180
Deed Depth:	9.5
Y Coord:	681113
Entire Site Restricted:	Yes
Property Block:	21508
Property Lot:	1
Name:	DG3 NORTH AMERICA INC
Address:	100 BURMA RD
Address 2:	5 BURMA RD
City,State,Zip:	JERSEY CITY, NJ 07306
PI Name:	DG3 NORTH AMERICA INC
PI Number:	G000043536
DER Filed Date:	08/01/2000
DER Lifted Date:	Not reported
DER Deed Usage (SI):	Restricted
Deed Specific Requirement:	Asphalt Cap
Deed Parameter Desc:	Dieldrin
X Coord:	613180
Deed Depth:	0.5
Y Coord:	681113
Entire Site Restricted:	Yes
Property Block:	21508
Property Lot:	1
Name:	DG3 NORTH AMERICA INC
Address:	100 BURMA RD
Address 2:	5 BURMA RD
City,State,Zip:	JERSEY CITY, NJ 07306
PI Name:	DG3 NORTH AMERICA INC
PI Number:	G000043536
DER Filed Date:	08/01/2000
DER Lifted Date:	Not reported
DER Deed Usage (SI):	Restricted
Deed Specific Requirement:	Asphalt Cap
Deed Parameter Desc:	Dieldrin
X Coord:	613180
Deed Depth:	0.5
Y Coord:	681113
Entire Site Restricted:	Yes
Property Block:	21508
Property Lot:	1

DG3 - DIVERSIFIED GLOBAL GRAPHICS GROUP (Continued) **1001961292**

Name:	DG3 NORTH AMERICA INC
Address:	100 BURMA RD
Address 2:	5 BURMA RD
City,State,Zip:	JERSEY CITY, NJ 07306
PI Name:	DG3 NORTH AMERICA INC
PI Number:	G000043536
DER Filed Date:	08/01/2000
DER Lifted Date:	Not reported
DER Deed Usage (SI):	Restricted
Deed Specific Requirement:	Asphalt Cap
Deed Parameter Desc:	Indeno(1,2,3-cd)pyrene
X Coord:	613180
Deed Depth:	9.5
Y Coord:	681113
Entire Site Restricted:	Yes
Property Block:	21508
Property Lot:	1

Name:	DG3 NORTH AMERICA INC
Address:	100 BURMA RD
Address 2:	5 BURMA RD
City,State,Zip:	JERSEY CITY, NJ 07306
PI Name:	DG3 NORTH AMERICA INC
PI Number:	G000043536
DER Filed Date:	08/01/2000
DER Lifted Date:	Not reported
DER Deed Usage (SI):	Restricted
Deed Specific Requirement:	Asphalt Cap
Deed Parameter Desc:	Indeno(1,2,3-cd)pyrene
X Coord:	613180
Deed Depth:	9.5
Y Coord:	681113
Entire Site Restricted:	Yes
Property Block:	21508
Property Lot:	1

Name:	DG3 NORTH AMERICA INC
Address:	100 BURMA RD
Address 2:	5 BURMA RD
City,State,Zip:	JERSEY CITY, NJ 07306
PI Name:	DG3 NORTH AMERICA INC
PI Number:	G000043536
DER Filed Date:	08/01/2000
DER Lifted Date:	Not reported
DER Deed Usage (SI):	Restricted
Deed Specific Requirement:	Asphalt Cap
Deed Parameter Desc:	Lead
X Coord:	613180
Deed Depth:	0.5
Y Coord:	681113
Entire Site Restricted:	Yes
Property Block:	21508
Property Lot:	1

Name:	DG3 NORTH AMERICA INC
Address:	100 BURMA RD
Address 2:	5 BURMA RD

DG3 - DIVERSIFIED GLOBAL GRAPHICS GROUP (Continued) **1001961292**

City,State,Zip:	JERSEY CITY, NJ 07306
PI Name:	DG3 NORTH AMERICA INC
PI Number:	G000043536
DER Filed Date:	08/01/2000
DER Lifted Date:	Not reported
DER Deed Usage (SI):	Restricted
Deed Specific Requirement:	Asphalt Cap
Deed Parameter Desc:	Lead
X Coord:	613180
Deed Depth:	0.5
Y Coord:	681113
Entire Site Restricted:	Yes
Property Block:	21508
Property Lot:	1

Name:	DG3 NORTH AMERICA INC
Address:	100 BURMA RD
Address 2:	5 BURMA RD
City,State,Zip:	JERSEY CITY, NJ 07306
PI Name:	DG3 NORTH AMERICA INC
PI Number:	G000043536
DER Filed Date:	08/01/2000
DER Lifted Date:	Not reported
DER Deed Usage (SI):	Restricted
Deed Specific Requirement:	Permeable Cover
Deed Parameter Desc:	Arsenic
X Coord:	613180
Deed Depth:	0.5
Y Coord:	681113
Entire Site Restricted:	Yes
Property Block:	21508
Property Lot:	1

Name:	DG3 NORTH AMERICA INC
Address:	100 BURMA RD
Address 2:	5 BURMA RD
City,State,Zip:	JERSEY CITY, NJ 07306
PI Name:	DG3 NORTH AMERICA INC
PI Number:	G000043536
DER Filed Date:	08/01/2000
DER Lifted Date:	Not reported
DER Deed Usage (SI):	Restricted
Deed Specific Requirement:	Permeable Cover
Deed Parameter Desc:	Arsenic
X Coord:	613180
Deed Depth:	0.5
Y Coord:	681113
Entire Site Restricted:	Yes
Property Block:	21508
Property Lot:	1

Name:	DG3 NORTH AMERICA INC
Address:	100 BURMA RD
Address 2:	5 BURMA RD
City,State,Zip:	JERSEY CITY, NJ 07306
PI Name:	DG3 NORTH AMERICA INC
PI Number:	G000043536

DG3 - DIVERSIFIED GLOBAL GRAPHICS GROUP (Continued) **1001961292**

DER Filed Date:	08/01/2000
DER Lifted Date:	Not reported
DER Deed Usage (SI):	Restricted
Deed Specific Requirement:	Permeable Cover
Deed Parameter Desc:	Benzo(a)anthracene
X Coord:	613180
Deed Depth:	9.5
Y Coord:	681113
Entire Site Restricted:	Yes
Property Block:	21508
Property Lot:	1

Name:	DG3 NORTH AMERICA INC
Address:	100 BURMA RD
Address 2:	5 BURMA RD
City,State,Zip:	JERSEY CITY, NJ 07306
PI Name:	DG3 NORTH AMERICA INC
PI Number:	G000043536
DER Filed Date:	08/01/2000
DER Lifted Date:	Not reported
DER Deed Usage (SI):	Restricted
Deed Specific Requirement:	Permeable Cover
Deed Parameter Desc:	Benzo(a)anthracene
X Coord:	613180
Deed Depth:	9.5
Y Coord:	681113
Entire Site Restricted:	Yes
Property Block:	21508
Property Lot:	1

Name:	DG3 NORTH AMERICA INC
Address:	100 BURMA RD
Address 2:	5 BURMA RD
City,State,Zip:	JERSEY CITY, NJ 07306
PI Name:	DG3 NORTH AMERICA INC
PI Number:	G000043536
DER Filed Date:	08/01/2000
DER Lifted Date:	Not reported
DER Deed Usage (SI):	Restricted
Deed Specific Requirement:	Permeable Cover
Deed Parameter Desc:	Benzo(a)pyrene
X Coord:	613180
Deed Depth:	9.5
Y Coord:	681113
Entire Site Restricted:	Yes
Property Block:	21508
Property Lot:	1

Name:	DG3 NORTH AMERICA INC
Address:	100 BURMA RD
Address 2:	5 BURMA RD
City,State,Zip:	JERSEY CITY, NJ 07306
PI Name:	DG3 NORTH AMERICA INC
PI Number:	G000043536
DER Filed Date:	08/01/2000
DER Lifted Date:	Not reported
DER Deed Usage (SI):	Restricted

DG3 - DIVERSIFIED GLOBAL GRAPHICS GROUP (Continued) **1001961292**

Deed Specific Requirement: Permeable Cover
Deed Parameter Desc: Benzo(a)pyrene
X Coord: 613180
Deed Depth: 9.5
Y Coord: 681113
Entire Site Restricted: Yes
Property Block: 21508
Property Lot: 1

Name: DG3 NORTH AMERICA INC
Address: 100 BURMA RD
Address 2: 5 BURMA RD
City,State,Zip: JERSEY CITY, NJ 07306
PI Name: DG3 NORTH AMERICA INC
PI Number: G000043536
DER Filed Date: 08/01/2000
DER Lifted Date: Not reported
DER Deed Usage (SI): Restricted
Deed Specific Requirement: Permeable Cover
Deed Parameter Desc: Benzo(b)fluoranthene
X Coord: 613180
Deed Depth: 9.5
Y Coord: 681113
Entire Site Restricted: Yes
Property Block: 21508
Property Lot: 1

Name: DG3 NORTH AMERICA INC
Address: 100 BURMA RD
Address 2: 5 BURMA RD
City,State,Zip: JERSEY CITY, NJ 07306
PI Name: DG3 NORTH AMERICA INC
PI Number: G000043536
DER Filed Date: 08/01/2000
DER Lifted Date: Not reported
DER Deed Usage (SI): Restricted
Deed Specific Requirement: Permeable Cover
Deed Parameter Desc: Benzo(b)fluoranthene
X Coord: 613180
Deed Depth: 9.5
Y Coord: 681113
Entire Site Restricted: Yes
Property Block: 21508
Property Lot: 1

Name: DG3 NORTH AMERICA INC
Address: 100 BURMA RD
Address 2: 5 BURMA RD
City,State,Zip: JERSEY CITY, NJ 07306
PI Name: DG3 NORTH AMERICA INC
PI Number: G000043536
DER Filed Date: 08/01/2000
DER Lifted Date: Not reported
DER Deed Usage (SI): Restricted
Deed Specific Requirement: Permeable Cover
Deed Parameter Desc: Dieldrin
X Coord: 613180

DG3 - DIVERSIFIED GLOBAL GRAPHICS GROUP (Continued) **1001961292**

Deed Depth:	0.5
Y Coord:	681113
Entire Site Restricted:	Yes
Property Block:	21508
Property Lot:	1
Name:	DG3 NORTH AMERICA INC
Address:	100 BURMA RD
Address 2:	5 BURMA RD
City,State,Zip:	JERSEY CITY, NJ 07306
PI Name:	DG3 NORTH AMERICA INC
PI Number:	G000043536
DER Filed Date:	08/01/2000
DER Lifted Date:	Not reported
DER Deed Usage (SI):	Restricted
Deed Specific Requirement:	Permeable Cover
Deed Parameter Desc:	Dieldrin
X Coord:	613180
Deed Depth:	0.5
Y Coord:	681113
Entire Site Restricted:	Yes
Property Block:	21508
Property Lot:	1
Name:	DG3 NORTH AMERICA INC
Address:	100 BURMA RD
Address 2:	5 BURMA RD
City,State,Zip:	JERSEY CITY, NJ 07306
PI Name:	DG3 NORTH AMERICA INC
PI Number:	G000043536
DER Filed Date:	08/01/2000
DER Lifted Date:	Not reported
DER Deed Usage (SI):	Restricted
Deed Specific Requirement:	Permeable Cover
Deed Parameter Desc:	Indeno(1,2,3-cd)pyrene
X Coord:	613180
Deed Depth:	9.5
Y Coord:	681113
Entire Site Restricted:	Yes
Property Block:	21508
Property Lot:	1
Name:	DG3 NORTH AMERICA INC
Address:	100 BURMA RD
Address 2:	5 BURMA RD
City,State,Zip:	JERSEY CITY, NJ 07306
PI Name:	DG3 NORTH AMERICA INC
PI Number:	G000043536
DER Filed Date:	08/01/2000
DER Lifted Date:	Not reported
DER Deed Usage (SI):	Restricted
Deed Specific Requirement:	Permeable Cover
Deed Parameter Desc:	Indeno(1,2,3-cd)pyrene
X Coord:	613180
Deed Depth:	9.5
Y Coord:	681113
Entire Site Restricted:	Yes

DG3 - DIVERSIFIED GLOBAL GRAPHICS GROUP (Continued) **1001961292**

Property Block:	21508
Property Lot:	1
Name:	DG3 NORTH AMERICA INC
Address:	100 BURMA RD
Address 2:	5 BURMA RD
City,State,Zip:	JERSEY CITY, NJ 07306
PI Name:	DG3 NORTH AMERICA INC
PI Number:	G000043536
DER Filed Date:	08/01/2000
DER Lifted Date:	Not reported
DER Deed Usage (SI):	Restricted
Deed Specific Requirement:	Permeable Cover
Deed Parameter Desc:	Lead
X Coord:	613180
Deed Depth:	0.5
Y Coord:	681113
Entire Site Restricted:	Yes
Property Block:	21508
Property Lot:	1
Name:	DG3 NORTH AMERICA INC
Address:	100 BURMA RD
Address 2:	5 BURMA RD
City,State,Zip:	JERSEY CITY, NJ 07306
PI Name:	DG3 NORTH AMERICA INC
PI Number:	G000043536
DER Filed Date:	08/01/2000
DER Lifted Date:	Not reported
DER Deed Usage (SI):	Restricted
Deed Specific Requirement:	Permeable Cover
Deed Parameter Desc:	Lead
X Coord:	613180
Deed Depth:	0.5
Y Coord:	681113
Entire Site Restricted:	Yes
Property Block:	21508
Property Lot:	1
Name:	DG3 NORTH AMERICA INC
Address:	100 BURMA RD
Address 2:	5 BURMA RD
City,State,Zip:	JERSEY CITY, NJ 07306
PI Name:	DG3 NORTH AMERICA INC
PI Number:	G000043536
DER Filed Date:	08/01/2000
DER Lifted Date:	Not reported
DER Deed Usage (SI):	Restricted
Deed Specific Requirement:	Slab
Deed Parameter Desc:	Arsenic
X Coord:	613180
Deed Depth:	0.5
Y Coord:	681113
Entire Site Restricted:	Yes
Property Block:	21508
Property Lot:	1

DG3 - DIVERSIFIED GLOBAL GRAPHICS GROUP (Continued) **1001961292**

Name:	DG3 NORTH AMERICA INC
Address:	100 BURMA RD
Address 2:	5 BURMA RD
City,State,Zip:	JERSEY CITY, NJ 07306
PI Name:	DG3 NORTH AMERICA INC
PI Number:	G000043536
DER Filed Date:	08/01/2000
DER Lifted Date:	Not reported
DER Deed Usage (SI):	Restricted
Deed Specific Requirement:	Slab
Deed Parameter Desc:	Arsenic
X Coord:	613180
Deed Depth:	0.5
Y Coord:	681113
Entire Site Restricted:	Yes
Property Block:	21508
Property Lot:	1

Name:	DG3 NORTH AMERICA INC
Address:	100 BURMA RD
Address 2:	5 BURMA RD
City,State,Zip:	JERSEY CITY, NJ 07306
PI Name:	DG3 NORTH AMERICA INC
PI Number:	G000043536
DER Filed Date:	08/01/2000
DER Lifted Date:	Not reported
DER Deed Usage (SI):	Restricted
Deed Specific Requirement:	Slab
Deed Parameter Desc:	Benzo(a)anthracene
X Coord:	613180
Deed Depth:	9.5
Y Coord:	681113
Entire Site Restricted:	Yes
Property Block:	21508
Property Lot:	1

Name:	DG3 NORTH AMERICA INC
Address:	100 BURMA RD
Address 2:	5 BURMA RD
City,State,Zip:	JERSEY CITY, NJ 07306
PI Name:	DG3 NORTH AMERICA INC
PI Number:	G000043536
DER Filed Date:	08/01/2000
DER Lifted Date:	Not reported
DER Deed Usage (SI):	Restricted
Deed Specific Requirement:	Slab
Deed Parameter Desc:	Benzo(a)anthracene
X Coord:	613180
Deed Depth:	9.5
Y Coord:	681113
Entire Site Restricted:	Yes
Property Block:	21508
Property Lot:	1

Name:	DG3 NORTH AMERICA INC
Address:	100 BURMA RD
Address 2:	5 BURMA RD

DG3 - DIVERSIFIED GLOBAL GRAPHICS GROUP (Continued) **1001961292**

City,State,Zip:	JERSEY CITY, NJ 07306
PI Name:	DG3 NORTH AMERICA INC
PI Number:	G000043536
DER Filed Date:	08/01/2000
DER Lifted Date:	Not reported
DER Deed Usage (SI):	Restricted
Deed Specific Requirement:	Slab
Deed Parameter Desc:	Benzo(a)pyrene
X Coord:	613180
Deed Depth:	9.5
Y Coord:	681113
Entire Site Restricted:	Yes
Property Block:	21508
Property Lot:	1

Name:	DG3 NORTH AMERICA INC
Address:	100 BURMA RD
Address 2:	5 BURMA RD
City,State,Zip:	JERSEY CITY, NJ 07306
PI Name:	DG3 NORTH AMERICA INC
PI Number:	G000043536
DER Filed Date:	08/01/2000
DER Lifted Date:	Not reported
DER Deed Usage (SI):	Restricted
Deed Specific Requirement:	Slab
Deed Parameter Desc:	Benzo(a)pyrene
X Coord:	613180
Deed Depth:	9.5
Y Coord:	681113
Entire Site Restricted:	Yes
Property Block:	21508
Property Lot:	1

Name:	DG3 NORTH AMERICA INC
Address:	100 BURMA RD
Address 2:	5 BURMA RD
City,State,Zip:	JERSEY CITY, NJ 07306
PI Name:	DG3 NORTH AMERICA INC
PI Number:	G000043536
DER Filed Date:	08/01/2000
DER Lifted Date:	Not reported
DER Deed Usage (SI):	Restricted
Deed Specific Requirement:	Slab
Deed Parameter Desc:	Benzo(b)fluoranthene
X Coord:	613180
Deed Depth:	9.5
Y Coord:	681113
Entire Site Restricted:	Yes
Property Block:	21508
Property Lot:	1

Name:	DG3 NORTH AMERICA INC
Address:	100 BURMA RD
Address 2:	5 BURMA RD
City,State,Zip:	JERSEY CITY, NJ 07306
PI Name:	DG3 NORTH AMERICA INC
PI Number:	G000043536

DG3 - DIVERSIFIED GLOBAL GRAPHICS GROUP (Continued) **1001961292**

DER Filed Date:	08/01/2000
DER Lifted Date:	Not reported
DER Deed Usage (SI):	Restricted
Deed Specific Requirement:	Slab
Deed Parameter Desc:	Benzo(b)fluoranthene
X Coord:	613180
Deed Depth:	9.5
Y Coord:	681113
Entire Site Restricted:	Yes
Property Block:	21508
Property Lot:	1

Name:	DG3 NORTH AMERICA INC
Address:	100 BURMA RD
Address 2:	5 BURMA RD
City,State,Zip:	JERSEY CITY, NJ 07306
PI Name:	DG3 NORTH AMERICA INC
PI Number:	G000043536
DER Filed Date:	08/01/2000
DER Lifted Date:	Not reported
DER Deed Usage (SI):	Restricted
Deed Specific Requirement:	Slab
Deed Parameter Desc:	Dieldrin
X Coord:	613180
Deed Depth:	0.5
Y Coord:	681113
Entire Site Restricted:	Yes
Property Block:	21508
Property Lot:	1

Name:	DG3 NORTH AMERICA INC
Address:	100 BURMA RD
Address 2:	5 BURMA RD
City,State,Zip:	JERSEY CITY, NJ 07306
PI Name:	DG3 NORTH AMERICA INC
PI Number:	G000043536
DER Filed Date:	08/01/2000
DER Lifted Date:	Not reported
DER Deed Usage (SI):	Restricted
Deed Specific Requirement:	Slab
Deed Parameter Desc:	Dieldrin
X Coord:	613180
Deed Depth:	0.5
Y Coord:	681113
Entire Site Restricted:	Yes
Property Block:	21508
Property Lot:	1

Name:	DG3 NORTH AMERICA INC
Address:	100 BURMA RD
Address 2:	5 BURMA RD
City,State,Zip:	JERSEY CITY, NJ 07306
PI Name:	DG3 NORTH AMERICA INC
PI Number:	G000043536
DER Filed Date:	08/01/2000
DER Lifted Date:	Not reported
DER Deed Usage (SI):	Restricted

DG3 - DIVERSIFIED GLOBAL GRAPHICS GROUP (Continued) **1001961292**

Deed Specific Requirement:	Slab
Deed Parameter Desc:	Indeno(1,2,3-cd)pyrene
X Coord:	613180
Deed Depth:	9.5
Y Coord:	681113
Entire Site Restricted:	Yes
Property Block:	21508
Property Lot:	1
Name:	DG3 NORTH AMERICA INC
Address:	100 BURMA RD
Address 2:	5 BURMA RD
City,State,Zip:	JERSEY CITY, NJ 07306
PI Name:	DG3 NORTH AMERICA INC
PI Number:	G000043536
DER Filed Date:	08/01/2000
DER Lifted Date:	Not reported
DER Deed Usage (SI):	Restricted
Deed Specific Requirement:	Slab
Deed Parameter Desc:	Indeno(1,2,3-cd)pyrene
X Coord:	613180
Deed Depth:	9.5
Y Coord:	681113
Entire Site Restricted:	Yes
Property Block:	21508
Property Lot:	1
Name:	DG3 NORTH AMERICA INC
Address:	100 BURMA RD
Address 2:	5 BURMA RD
City,State,Zip:	JERSEY CITY, NJ 07306
PI Name:	DG3 NORTH AMERICA INC
PI Number:	G000043536
DER Filed Date:	08/01/2000
DER Lifted Date:	Not reported
DER Deed Usage (SI):	Restricted
Deed Specific Requirement:	Slab
Deed Parameter Desc:	Lead
X Coord:	613180
Deed Depth:	0.5
Y Coord:	681113
Entire Site Restricted:	Yes
Property Block:	21508
Property Lot:	1
Name:	DG3 NORTH AMERICA INC
Address:	100 BURMA RD
Address 2:	5 BURMA RD
City,State,Zip:	JERSEY CITY, NJ 07306
PI Name:	DG3 NORTH AMERICA INC
PI Number:	G000043536
DER Filed Date:	08/01/2000
DER Lifted Date:	Not reported
DER Deed Usage (SI):	Restricted
Deed Specific Requirement:	Slab
Deed Parameter Desc:	Lead
X Coord:	613180

DG3 - DIVERSIFIED GLOBAL GRAPHICS GROUP (Continued) **1001961292**

Deed Depth: 0.5
Y Coord: 681113
Entire Site Restricted: Yes
Property Block: 21508
Property Lot: 1

INST CONTROL:
Name: DG3 NORTH AMERICA INC
Address: 100 BURMA RD
Address 2: 5 BURMA RD
City,State,Zip: JERSEY CITY, NJ 07306
PI Number: G000043536
PI Name: DG3 NORTH AMERICA INC
Date Established: 08/08/2000
Date Closed/Lifted: Not reported
Intermediate Durations: Yes
CEA Duration: Not reported
CEA Case Track #: 70115
CEA Name: DG#3 North America
X Coord: 613180
Y Coord: 681113

CEA Descriptions (SI):
Arsenic
Lead
Antimony
Chromium
Mercury
Cadmium
Copper
Zinc
Nickel
Selenium

NJEMS:
Name: DG3 NORTH AMERICA
Address: 100 BURMA RD
City,State,Zip: JERSEY CITY, NJ 07305
Site Id: 63176
Municipality: JERSEY CITY
Municipality Name From Spatial Overlay: JERSEY CITY
GNIS Civil Code For Municipality: 885264
Municipal Code (NJ-1040): 0906
X Coord: 613180
Y Coord: 681113
Coord System: NJ STATE PLANE (NAD83) - USFEET
Coord Type: Exact Address Match
Coord Orign: DEP-GIS
State Standard Numeric Code From Spatial Overlay: 0906
Unique Feature Number For Municipality From Spatial Overlay: 3401736000
Eleven Digit Hydrologic Unit Code From Spatial Overlay): 02030104010
Fourteen Digit Hydrologic Unit Code From Spatial Overlay: 02030104010030
Watershed Management Area Number From Spatial Overlay: 07
Watershed Management Area Name From Spatial Overlay: Arthur Kill
Water Region Code From Spatial Overlay: 2
Water Region Name From Spatial Overlay: Raritan

DG3 - DIVERSIFIED GLOBAL GRAPHICS GROUP (Continued) **1001961292**

Sub Watershed Name From Overlay: Upper NY Bay / Kill Van Kull (74d07m30s)
Watershed Name From Spatial Overlay: Newark Bay / Kill Van Kull / Upr NY Bay

AIRS:

Name:	CUNNINGHAM GRAPHICS INC
Address:	100 BURMA RD
City,State,Zip:	JERSEY CITY, NJ 07305
Emission Year:	Not reported
Facility Number:	12182
NAICS Code:	Not reported
Pollutant Name:	Not reported
Tons/Year lbs/Year For Taps 1000 Tons/Year For CO2:	Not reported
Tons/Season (5/1-9/30):	Not reported
Lbs/Day Peak Ozone Season (6/1-8/31):	Not reported
Lbs/Day Co-season (12/1-2/31):	Not reported
Permit of Emission:	PERMIT
X Coordinate:	613180
Y Coordinate:	681113
Coordinate Units:	NJ State Plane (NAD83) - USFEET
Coordinate Type:	Exact Address Match
Active Number:	PCP020001
Active Type Description:	Modification
Document Status:	Superseded (Archived)
Expiration Date:	12/25/2002
Active Flag:	N
NAICS Description:	Not reported
TPY of Fugitive Emissions:	Not reported
TPY of Non-Fugitive Emissions:	Not reported
Ozone Season Non-Fugitives:	Not reported
Ozone Season Fugitive:	Not reported
May Sep Fugitive QTY:	Not reported
May Sep Total QTY:	Not reported
Effective Start Date:	05/22/2002

Name:	CUNNINGHAM GRAPHICS INC
Address:	100 BURMA RD
City,State,Zip:	JERSEY CITY, NJ 07305
Emission Year:	Not reported
Facility Number:	12182
NAICS Code:	Not reported
Pollutant Name:	Not reported
Tons/Year lbs/Year For Taps 1000 Tons/Year For CO2:	Not reported
Tons/Season (5/1-9/30):	Not reported
Lbs/Day Peak Ozone Season (6/1-8/31):	Not reported
Lbs/Day Co-season (12/1-2/31):	Not reported
Permit of Emission:	PERMIT
X Coordinate:	613180
Y Coordinate:	681113
Coordinate Units:	NJ State Plane (NAD83) - USFEET
Coordinate Type:	Exact Address Match
Active Number:	PCP000001
Active Type Description:	Construction of New Source
Document Status:	Superseded (Archived)
Expiration Date:	05/21/2002
Active Flag:	N
NAICS Description:	Not reported
TPY of Fugitive Emissions:	Not reported

DG3 - DIVERSIFIED GLOBAL GRAPHICS GROUP (Continued) **1001961292**

TPY of Non-Fugitive Emissions:	Not reported
Ozone Season Non-Fugitives:	Not reported
Ozone Season Fugitive:	Not reported
May Sep Fugitive QTY:	Not reported
May Sep Total QTY:	Not reported
Effective Start Date:	10/23/2001

NJ Financial Assurance:

Name:	CUNNINGHAM GRAPHICS INCORPORATED
Address:	100 BURMA RD
City,State,Zip:	JERSEY CITY, NJ
Dispositon Date:	05/31/2000
RFS Disposition Description:	APPROVED
Institution:	AUTOMATIC DATA PROCESSING, INC
RFS Type Description:	Self Guarantee
PI Number:	Not reported
Activity Class Code:	Not reported
Act Class Decode:	Not reported
Document Title:	Not reported

Name:	DG3 NORTH AMERICA
Address:	100 BURMA RD
City,State,Zip:	JERSEY CITY, NJ
Dispositon Date:	11/01/2019
RFS Disposition Description:	APPROVED
Institution:	NUVEEN GLOBAL INVESTMENTS
RFS Type Description:	Remediation Trust Fund
PI Number:	831705
Activity Class Code:	RFS
Act Class Decode:	Remediation Funding Source
Document Title:	E2019178029 DG3 North America

NJ MANIFEST:

EPA Id:	NJR000034561
Mail Address:	100 BURMA AVENUE
Mail City/State/Zip:	JERSEY CITY 07305
Facility Phone:	2012171990
Emergency Phone:	Not reported
Contact:	PETER MANATAKIS
Comments:	Not reported
SIC Code:	Not reported
County:	09
Municipal:	06
Previous EPA Id:	Not reported
Gen Flag:	X
Trans Flag:	Not reported
TSDF Flag:	Not reported
Name Change:	Not reported
Date Change:	Not reported

Manifest:

Manifest Number:	005681625FLE
EPA ID:	NJR000034561
Date Shipped:	9/24/2012
TSDF EPA ID:	OHD980587364
Transporter EPA ID:	MAD039322250
Transporter 2 EPA ID:	Not reported

DG3 - DIVERSIFIED GLOBAL GRAPHICS GROUP (Continued) **1001961292**

Transporter 3 EPA ID:	Not reported
Transporter 4 EPA ID:	Not reported
Transporter 5 EPA ID:	Not reported
Transporter 6 EPA ID:	Not reported
Transporter 7 EPA ID:	Not reported
Transporter 8 EPA ID:	Not reported
Transporter 9 EPA ID:	Not reported
Transporter 10 EPA ID:	Not reported
Date Trans1 Transported Waste:	Not reported
Date Trans2 Transported Waste:	Not reported
Date Trans3 Transported Waste:	Not reported
Date Trans4 Transported Waste:	Not reported
Date Trans5 Transported Waste:	Not reported
Date Trans6 Transported Waste:	Not reported
Date Trans7 Transported Waste:	Not reported
Date Trans8 Transported Waste:	Not reported
Date Trans9 Transported Waste:	Not reported
Date Trans10 Transported Waste:	Not reported
Date TSDF Received Waste:	Not reported
TSDF EPA Facility Name:	Not reported
QTY Units:	Not reported
Transporter SEQ ID:	Not reported
Transporter-1 Date:	Not reported
Waste SEQ ID:	Not reported
Waste Type Code 2:	Not reported
Waste Type Code 3:	Not reported
Waste Type Code 4:	Not reported
Waste Type Code 5:	Not reported
Waste Type Code 6:	Not reported
Date Accepted:	Not reported
Manifest Discrepancy Type:	Not reported
Data Entry Number:	Not reported
Was Load Rejected:	JERSEY CITY 07305
Reason Load Was Rejected:	Not reported

Waste:

Manifest Year:	Not reported
Waste Code:	D001
Hand Code:	Not reported
Quantity:	400.00 Pounds

Manifest Number:	001877332FLE
EPA ID:	NJR000034561
Date Shipped:	04/01/2008
TSDF EPA ID:	OHD000816629
Transporter EPA ID:	MAD039322250
Transporter 2 EPA ID:	MAD039322250
Transporter 3 EPA ID:	Not reported
Transporter 4 EPA ID:	Not reported
Transporter 5 EPA ID:	Not reported
Transporter 6 EPA ID:	Not reported
Transporter 7 EPA ID:	Not reported
Transporter 8 EPA ID:	Not reported
Transporter 9 EPA ID:	Not reported
Transporter 10 EPA ID:	Not reported
Date Trans1 Transported Waste:	04/01/2008
Date Trans2 Transported Waste:	04/02/2008

DG3 - DIVERSIFIED GLOBAL GRAPHICS GROUP (Continued) **1001961292**

Date Trans3 Transported Waste:	Not reported
Date Trans4 Transported Waste:	Not reported
Date Trans5 Transported Waste:	Not reported
Date Trans6 Transported Waste:	Not reported
Date Trans7 Transported Waste:	Not reported
Date Trans8 Transported Waste:	Not reported
Date Trans9 Transported Waste:	Not reported
Date Trans10 Transported Waste:	Not reported
Date TSDF Received Waste:	04/03/2008
TSDF EPA Facility Name:	Not reported
QTY Units:	Not reported
Transporter SEQ ID:	Not reported
Transporter-1 Date:	Not reported
Waste SEQ ID:	Not reported
Waste Type Code 2:	Not reported
Waste Type Code 3:	Not reported
Waste Type Code 4:	Not reported
Waste Type Code 5:	Not reported
Waste Type Code 6:	Not reported
Date Accepted:	Not reported
Manifest Discrepancy Type:	Not reported
Data Entry Number:	Not reported
Was Load Rejected:	JERSEY CITY 07305
Reason Load Was Rejected:	Not reported

Waste:

Manifest Year:	Not reported
Waste Code:	D001
Hand Code:	H061
Quantity:	2000 P

Manifest Number:	003398873FLE
EPA ID:	NJR000034561
Date Shipped:	6/8/2011
TSDF EPA ID:	OHD980587364
Transporter EPA ID:	MAD039322250
Transporter 2 EPA ID:	MAD039322250
Transporter 3 EPA ID:	MAD039322250
Transporter 4 EPA ID:	Not reported
Transporter 5 EPA ID:	Not reported
Transporter 6 EPA ID:	Not reported
Transporter 7 EPA ID:	Not reported
Transporter 8 EPA ID:	Not reported
Transporter 9 EPA ID:	Not reported
Transporter 10 EPA ID:	Not reported
Date Trans1 Transported Waste:	Not reported
Date Trans2 Transported Waste:	Not reported
Date Trans3 Transported Waste:	Not reported
Date Trans4 Transported Waste:	Not reported
Date Trans5 Transported Waste:	Not reported
Date Trans6 Transported Waste:	Not reported
Date Trans7 Transported Waste:	Not reported
Date Trans8 Transported Waste:	Not reported
Date Trans9 Transported Waste:	Not reported
Date Trans10 Transported Waste:	Not reported
Date TSDF Received Waste:	Not reported
TSDF EPA Facility Name:	Not reported

DG3 - DIVERSIFIED GLOBAL GRAPHICS GROUP (Continued) **1001961292**

QTY Units:	Not reported
Transporter SEQ ID:	Not reported
Transporter-1 Date:	Not reported
Waste SEQ ID:	Not reported
Waste Type Code 2:	Not reported
Waste Type Code 3:	Not reported
Waste Type Code 4:	Not reported
Waste Type Code 5:	Not reported
Waste Type Code 6:	Not reported
Date Accepted:	Not reported
Manifest Discrepancy Type:	Not reported
Data Entry Number:	Not reported
Was Load Rejected:	JERSEY CITY 07305
Reason Load Was Rejected:	Not reported

Waste:

Manifest Year:	Not reported
Waste Code:	D001
Hand Code:	H020
Quantity:	800.00 Pounds

Manifest Number:	004796414FLE
EPA ID:	NJR000034561
Date Shipped:	10/5/2011
TSDF EPA ID:	OHD000816629
Transporter EPA ID:	MAD039322250
Transporter 2 EPA ID:	MAD039322250
Transporter 3 EPA ID:	Not reported
Transporter 4 EPA ID:	Not reported
Transporter 5 EPA ID:	Not reported
Transporter 6 EPA ID:	Not reported
Transporter 7 EPA ID:	Not reported
Transporter 8 EPA ID:	Not reported
Transporter 9 EPA ID:	Not reported
Transporter 10 EPA ID:	Not reported
Date Trans1 Transported Waste:	Not reported
Date Trans2 Transported Waste:	Not reported
Date Trans3 Transported Waste:	Not reported
Date Trans4 Transported Waste:	Not reported
Date Trans5 Transported Waste:	Not reported
Date Trans6 Transported Waste:	Not reported
Date Trans7 Transported Waste:	Not reported
Date Trans8 Transported Waste:	Not reported
Date Trans9 Transported Waste:	Not reported
Date Trans10 Transported Waste:	Not reported
Date TSDF Received Waste:	Not reported
TSDF EPA Facility Name:	Not reported
QTY Units:	Not reported
Transporter SEQ ID:	Not reported
Transporter-1 Date:	Not reported
Waste SEQ ID:	Not reported
Waste Type Code 2:	Not reported
Waste Type Code 3:	Not reported
Waste Type Code 4:	Not reported
Waste Type Code 5:	Not reported
Waste Type Code 6:	Not reported
Date Accepted:	Not reported

DG3 - DIVERSIFIED GLOBAL GRAPHICS GROUP (Continued) **1001961292**

Manifest Discrepancy Type:	Not reported
Data Entry Number:	Not reported
Was Load Rejected:	JERSEY CITY 07305
Reason Load Was Rejected:	Not reported

Waste:

Manifest Year:	Not reported
Waste Code:	D001
Hand Code:	H141
Quantity:	1,800.00 Pounds

Manifest Year:	Not reported
Waste Code:	D001
Hand Code:	H141
Quantity:	400.00 Pounds

Manifest Number:	003139801FLE
EPA ID:	NJR000034561
Date Shipped:	04/19/2010
TSDF EPA ID:	ARD069748192
Transporter EPA ID:	MAD039322250
Transporter 2 EPA ID:	MAD039322250
Transporter 3 EPA ID:	MAD039322250
Transporter 4 EPA ID:	Not reported
Transporter 5 EPA ID:	Not reported
Transporter 6 EPA ID:	Not reported
Transporter 7 EPA ID:	Not reported
Transporter 8 EPA ID:	Not reported
Transporter 9 EPA ID:	Not reported
Transporter 10 EPA ID:	Not reported
Date Trans1 Transported Waste:	04/19/2010
Date Trans2 Transported Waste:	04/23/2010
Date Trans3 Transported Waste:	05/05/2010
Date Trans4 Transported Waste:	Not reported
Date Trans5 Transported Waste:	Not reported
Date Trans6 Transported Waste:	Not reported
Date Trans7 Transported Waste:	Not reported
Date Trans8 Transported Waste:	Not reported
Date Trans9 Transported Waste:	Not reported
Date Trans10 Transported Waste:	Not reported
Date TSDF Received Waste:	05/08/2010
TSDF EPA Facility Name:	Not reported
QTY Units:	Not reported
Transporter SEQ ID:	Not reported
Transporter-1 Date:	Not reported
Waste SEQ ID:	Not reported
Waste Type Code 2:	Not reported
Waste Type Code 3:	Not reported
Waste Type Code 4:	Not reported
Waste Type Code 5:	Not reported
Waste Type Code 6:	Not reported
Date Accepted:	Not reported
Manifest Discrepancy Type:	Not reported
Data Entry Number:	Not reported
Was Load Rejected:	JERSEY CITY 07305
Reason Load Was Rejected:	Not reported

DG3 - DIVERSIFIED GLOBAL GRAPHICS GROUP (Continued) **1001961292**

Waste:

Manifest Year:	Not reported
Waste Code:	D001
Hand Code:	H040
Quantity:	400 P

Manifest Number:	002097893FLE
EPA ID:	NJR000034561
Date Shipped:	07/15/2008
TSDF EPA ID:	OHD000816629
Transporter EPA ID:	MAD039322250
Transporter 2 EPA ID:	OHD009865825
Transporter 3 EPA ID:	Not reported
Transporter 4 EPA ID:	Not reported
Transporter 5 EPA ID:	Not reported
Transporter 6 EPA ID:	Not reported
Transporter 7 EPA ID:	Not reported
Transporter 8 EPA ID:	Not reported
Transporter 9 EPA ID:	Not reported
Transporter 10 EPA ID:	Not reported
Date Trans1 Transported Waste:	07/15/2008
Date Trans2 Transported Waste:	07/17/2008
Date Trans3 Transported Waste:	Not reported
Date Trans4 Transported Waste:	Not reported
Date Trans5 Transported Waste:	Not reported
Date Trans6 Transported Waste:	Not reported
Date Trans7 Transported Waste:	Not reported
Date Trans8 Transported Waste:	Not reported
Date Trans9 Transported Waste:	Not reported
Date Trans10 Transported Waste:	Not reported
Date TSDF Received Waste:	07/27/2008
TSDF EPA Facility Name:	Not reported
QTY Units:	Not reported
Transporter SEQ ID:	Not reported
Transporter-1 Date:	Not reported
Waste SEQ ID:	Not reported
Waste Type Code 2:	Not reported
Waste Type Code 3:	Not reported
Waste Type Code 4:	Not reported
Waste Type Code 5:	Not reported
Waste Type Code 6:	Not reported
Date Accepted:	Not reported
Manifest Discrepancy Type:	Not reported
Data Entry Number:	Not reported
Was Load Rejected:	JERSEY CITY 07305
Reason Load Was Rejected:	Not reported

Waste:

Manifest Year:	Not reported
Waste Code:	D001
Hand Code:	H061
Quantity:	400 P

Manifest Number:	007002102FLE
EPA ID:	NJR000034561

DG3 - DIVERSIFIED GLOBAL GRAPHICS GROUP (Continued) **1001961292**

Date Shipped:	4/1/2015
TSDF EPA ID:	OHD980587364
Transporter EPA ID:	MAD039322250
Transporter 2 EPA ID:	Not reported
Transporter 3 EPA ID:	Not reported
Transporter 4 EPA ID:	Not reported
Transporter 5 EPA ID:	Not reported
Transporter 6 EPA ID:	Not reported
Transporter 7 EPA ID:	Not reported
Transporter 8 EPA ID:	Not reported
Transporter 9 EPA ID:	Not reported
Transporter 10 EPA ID:	Not reported
Date Trans1 Transported Waste:	Not reported
Date Trans2 Transported Waste:	Not reported
Date Trans3 Transported Waste:	Not reported
Date Trans4 Transported Waste:	Not reported
Date Trans5 Transported Waste:	Not reported
Date Trans6 Transported Waste:	Not reported
Date Trans7 Transported Waste:	Not reported
Date Trans8 Transported Waste:	Not reported
Date Trans9 Transported Waste:	Not reported
Date Trans10 Transported Waste:	Not reported
Date TSDF Received Waste:	Not reported
TSDF EPA Facility Name:	Not reported
QTY Units:	Not reported
Transporter SEQ ID:	Not reported
Transporter-1 Date:	Not reported
Waste SEQ ID:	Not reported
Waste Type Code 2:	Not reported
Waste Type Code 3:	Not reported
Waste Type Code 4:	Not reported
Waste Type Code 5:	Not reported
Waste Type Code 6:	Not reported
Date Accepted:	Not reported
Manifest Discrepancy Type:	Not reported
Data Entry Number:	Not reported
Was Load Rejected:	JERSEY CITY 07305
Reason Load Was Rejected:	Not reported

Manifest Number:	NJA5272364
EPA ID:	NJR000034561
Date Shipped:	10/24/2005
TSDF EPA ID:	OHD000816629
Transporter EPA ID:	MAD039322250
Transporter 2 EPA ID:	OHD009865825
Transporter 3 EPA ID:	Not reported
Transporter 4 EPA ID:	Not reported
Transporter 5 EPA ID:	Not reported
Transporter 6 EPA ID:	Not reported
Transporter 7 EPA ID:	Not reported
Transporter 8 EPA ID:	Not reported
Transporter 9 EPA ID:	Not reported
Transporter 10 EPA ID:	Not reported
Date Trans1 Transported Waste:	10/24/2005
Date Trans2 Transported Waste:	10/28/2005
Date Trans3 Transported Waste:	Not reported
Date Trans4 Transported Waste:	Not reported

DG3 - DIVERSIFIED GLOBAL GRAPHICS GROUP (Continued) **1001961292**

Date Trans5 Transported Waste:	Not reported
Date Trans6 Transported Waste:	Not reported
Date Trans7 Transported Waste:	Not reported
Date Trans8 Transported Waste:	Not reported
Date Trans9 Transported Waste:	Not reported
Date Trans10 Transported Waste:	Not reported
Date TSDF Received Waste:	11/01/2005
TSDF EPA Facility Name:	Not reported
QTY Units:	Not reported
Transporter SEQ ID:	Not reported
Transporter-1 Date:	Not reported
Waste SEQ ID:	Not reported
Waste Type Code 2:	Not reported
Waste Type Code 3:	Not reported
Waste Type Code 4:	Not reported
Waste Type Code 5:	Not reported
Waste Type Code 6:	Not reported
Date Accepted:	Not reported
Manifest Discrepancy Type:	Not reported
Data Entry Number:	01200625
Was Load Rejected:	JERSEY CITY 07305
Reason Load Was Rejected:	Not reported

Manifest Number:	003979490FLE
EPA ID:	NJR000034561
Date Shipped:	4/5/2011
TSDF EPA ID:	OHD980587364
Transporter EPA ID:	MAD039322250
Transporter 2 EPA ID:	MAD039322250
Transporter 3 EPA ID:	ALD067138891
Transporter 4 EPA ID:	Not reported
Transporter 5 EPA ID:	Not reported
Transporter 6 EPA ID:	Not reported
Transporter 7 EPA ID:	Not reported
Transporter 8 EPA ID:	Not reported
Transporter 9 EPA ID:	Not reported
Transporter 10 EPA ID:	Not reported
Date Trans1 Transported Waste:	Not reported
Date Trans2 Transported Waste:	Not reported
Date Trans3 Transported Waste:	Not reported
Date Trans4 Transported Waste:	Not reported
Date Trans5 Transported Waste:	Not reported
Date Trans6 Transported Waste:	Not reported
Date Trans7 Transported Waste:	Not reported
Date Trans8 Transported Waste:	Not reported
Date Trans9 Transported Waste:	Not reported
Date Trans10 Transported Waste:	Not reported
Date TSDF Received Waste:	Not reported
TSDF EPA Facility Name:	Not reported
QTY Units:	Not reported
Transporter SEQ ID:	Not reported
Transporter-1 Date:	Not reported
Waste SEQ ID:	Not reported
Waste Type Code 2:	Not reported
Waste Type Code 3:	Not reported
Waste Type Code 4:	Not reported
Waste Type Code 5:	Not reported

DG3 - DIVERSIFIED GLOBAL GRAPHICS GROUP (Continued) **1001961292**

Waste Type Code 6:	Not reported
Date Accepted:	Not reported
Manifest Discrepancy Type:	Not reported
Data Entry Number:	Not reported
Was Load Rejected:	JERSEY CITY 07305
Reason Load Was Rejected:	Not reported

Waste:

Manifest Year:	Not reported
Waste Code:	D001
Hand Code:	H020
Quantity:	400.00 Pounds

Manifest Number:	011137313FLE
EPA ID:	NJR000034561
Date Shipped:	2/12/2018
TSDF EPA ID:	NJD002182897
Transporter EPA ID:	MAD039322250
Transporter 2 EPA ID:	Not reported
Transporter 3 EPA ID:	Not reported
Transporter 4 EPA ID:	Not reported
Transporter 5 EPA ID:	Not reported
Transporter 6 EPA ID:	Not reported
Transporter 7 EPA ID:	Not reported
Transporter 8 EPA ID:	Not reported
Transporter 9 EPA ID:	Not reported
Transporter 10 EPA ID:	Not reported
Date Trans1 Transported Waste:	Not reported
Date Trans2 Transported Waste:	Not reported
Date Trans3 Transported Waste:	Not reported
Date Trans4 Transported Waste:	Not reported
Date Trans5 Transported Waste:	Not reported
Date Trans6 Transported Waste:	Not reported
Date Trans7 Transported Waste:	Not reported
Date Trans8 Transported Waste:	Not reported
Date Trans9 Transported Waste:	Not reported
Date Trans10 Transported Waste:	Not reported
Date TSDF Received Waste:	Not reported
Generator EPA Facility Name:	DG3 DIVERSIFIED GLOBAL GRAPHICS GROUP
Transporter-1 EPA Facility Name:	CLEAN HARBORS ENVIRONMENTAL SRVS INC
TSDF EPA Facility Name:	SAFETY KLEEN SYSTEMS INC
QTY Units:	Pounds
Transporter SEQ ID:	Not reported
Transporter-1 Date:	2/12/2018
Waste SEQ ID:	1
Waste Type Code 2:	Not reported
Waste Type Code 3:	Not reported
Waste Type Code 4:	Not reported
Waste Type Code 5:	Not reported
Waste Type Code 6:	Not reported
Date Accepted:	2/12/2018
Manifest Discrepancy Type:	Not reported
Data Entry Number:	Not reported
Was Load Rejected:	JERSEY CITY 07305
Reason Load Was Rejected:	Not reported

Manifest Number:	NJA5016320

DG3 - DIVERSIFIED GLOBAL GRAPHICS GROUP (Continued) **1001961292**

EPA ID:	NJR000034561
Date Shipped:	06/01/2004
TSDF EPA ID:	OHD000816629
Transporter EPA ID:	MAD039322250
Transporter 2 EPA ID:	NJD986607380
Transporter 3 EPA ID:	Not reported
Transporter 4 EPA ID:	Not reported
Transporter 5 EPA ID:	Not reported
Transporter 6 EPA ID:	Not reported
Transporter 7 EPA ID:	Not reported
Transporter 8 EPA ID:	Not reported
Transporter 9 EPA ID:	Not reported
Transporter 10 EPA ID:	Not reported
Date Trans1 Transported Waste:	06/01/2004
Date Trans2 Transported Waste:	06/02/2004
Date Trans3 Transported Waste:	Not reported
Date Trans4 Transported Waste:	Not reported
Date Trans5 Transported Waste:	Not reported
Date Trans6 Transported Waste:	Not reported
Date Trans7 Transported Waste:	Not reported
Date Trans8 Transported Waste:	Not reported
Date Trans9 Transported Waste:	Not reported
Date Trans10 Transported Waste:	Not reported
Date TSDF Received Waste:	06/03/2004
TSDF EPA Facility Name:	Not reported
QTY Units:	Not reported
Transporter SEQ ID:	Not reported
Transporter-1 Date:	Not reported
Waste SEQ ID:	Not reported
Waste Type Code 2:	Not reported
Waste Type Code 3:	Not reported
Waste Type Code 4:	Not reported
Waste Type Code 5:	Not reported
Waste Type Code 6:	Not reported
Date Accepted:	Not reported
Manifest Discrepancy Type:	Not reported
Data Entry Number:	06210421
Was Load Rejected:	JERSEY CITY 07305
Reason Load Was Rejected:	Not reported

Manifest Number:	NJA5016585
EPA ID:	NJR000034561
Date Shipped:	08/10/2004
TSDF EPA ID:	OHD000816629
Transporter EPA ID:	MAD039322250
Transporter 2 EPA ID:	NJD986607380
Transporter 3 EPA ID:	Not reported
Transporter 4 EPA ID:	Not reported
Transporter 5 EPA ID:	Not reported
Transporter 6 EPA ID:	Not reported
Transporter 7 EPA ID:	Not reported
Transporter 8 EPA ID:	Not reported
Transporter 9 EPA ID:	Not reported
Transporter 10 EPA ID:	Not reported
Date Trans1 Transported Waste:	08/10/2004
Date Trans2 Transported Waste:	08/13/2004
Date Trans3 Transported Waste:	Not reported

DG3 - DIVERSIFIED GLOBAL GRAPHICS GROUP (Continued) **1001961292**

Date Trans4 Transported Waste:	Not reported
Date Trans5 Transported Waste:	Not reported
Date Trans6 Transported Waste:	Not reported
Date Trans7 Transported Waste:	Not reported
Date Trans8 Transported Waste:	Not reported
Date Trans9 Transported Waste:	Not reported
Date Trans10 Transported Waste:	Not reported
Date TSDF Received Waste:	08/17/2004
TSDF EPA Facility Name:	Not reported
QTY Units:	Not reported
Transporter SEQ ID:	Not reported
Transporter-1 Date:	Not reported
Waste SEQ ID:	Not reported
Waste Type Code 2:	Not reported
Waste Type Code 3:	Not reported
Waste Type Code 4:	Not reported
Waste Type Code 5:	Not reported
Waste Type Code 6:	Not reported
Date Accepted:	Not reported
Manifest Discrepancy Type:	Not reported
Data Entry Number:	09210421
Was Load Rejected:	JERSEY CITY 07305
Reason Load Was Rejected:	Not reported

Manifest Number:	004825321FLE
EPA ID:	NJR000034561
Date Shipped:	5/15/2012
TSDF EPA ID:	OHD980587364
Transporter EPA ID:	MAD039322250
Transporter 2 EPA ID:	Not reported
Transporter 3 EPA ID:	Not reported
Transporter 4 EPA ID:	Not reported
Transporter 5 EPA ID:	Not reported
Transporter 6 EPA ID:	Not reported
Transporter 7 EPA ID:	Not reported
Transporter 8 EPA ID:	Not reported
Transporter 9 EPA ID:	Not reported
Transporter 10 EPA ID:	Not reported
Date Trans1 Transported Waste:	Not reported
Date Trans2 Transported Waste:	Not reported
Date Trans3 Transported Waste:	Not reported
Date Trans4 Transported Waste:	Not reported
Date Trans5 Transported Waste:	Not reported
Date Trans6 Transported Waste:	Not reported
Date Trans7 Transported Waste:	Not reported
Date Trans8 Transported Waste:	Not reported
Date Trans9 Transported Waste:	Not reported
Date Trans10 Transported Waste:	Not reported
Date TSDF Received Waste:	Not reported
TSDF EPA Facility Name:	Not reported
QTY Units:	Not reported
Transporter SEQ ID:	Not reported
Transporter-1 Date:	Not reported
Waste SEQ ID:	Not reported
Waste Type Code 2:	Not reported
Waste Type Code 3:	Not reported
Waste Type Code 4:	Not reported

DG3 - DIVERSIFIED GLOBAL GRAPHICS GROUP (Continued) **1001961292**

Waste Type Code 5:	Not reported
Waste Type Code 6:	Not reported
Date Accepted:	Not reported
Manifest Discrepancy Type:	Not reported
Data Entry Number:	Not reported
Was Load Rejected:	JERSEY CITY 07305
Reason Load Was Rejected:	Not reported

Waste:

Manifest Year:	Not reported
Waste Code:	D001
Hand Code:	Not reported
Quantity:	1,200.00 Pounds

Manifest Number:	003400230FLE
EPA ID:	NJR000034561
Date Shipped:	09/07/2010
TSDF EPA ID:	OHD000816629
Transporter EPA ID:	MAD039322250
Transporter 2 EPA ID:	MAD039322250
Transporter 3 EPA ID:	Not reported
Transporter 4 EPA ID:	Not reported
Transporter 5 EPA ID:	Not reported
Transporter 6 EPA ID:	Not reported
Transporter 7 EPA ID:	Not reported
Transporter 8 EPA ID:	Not reported
Transporter 9 EPA ID:	Not reported
Transporter 10 EPA ID:	Not reported
Date Trans1 Transported Waste:	09/07/2010
Date Trans2 Transported Waste:	09/09/2010
Date Trans3 Transported Waste:	Not reported
Date Trans4 Transported Waste:	Not reported
Date Trans5 Transported Waste:	Not reported
Date Trans6 Transported Waste:	Not reported
Date Trans7 Transported Waste:	Not reported
Date Trans8 Transported Waste:	Not reported
Date Trans9 Transported Waste:	Not reported
Date Trans10 Transported Waste:	Not reported
Date TSDF Received Waste:	09/15/2010
TSDF EPA Facility Name:	Not reported
QTY Units:	Not reported
Transporter SEQ ID:	Not reported
Transporter-1 Date:	Not reported
Waste SEQ ID:	Not reported
Waste Type Code 2:	Not reported
Waste Type Code 3:	Not reported
Waste Type Code 4:	Not reported
Waste Type Code 5:	Not reported
Waste Type Code 6:	Not reported
Date Accepted:	Not reported
Manifest Discrepancy Type:	Not reported
Data Entry Number:	Not reported
Was Load Rejected:	JERSEY CITY 07305
Reason Load Was Rejected:	Not reported

Waste:

Manifest Year:	Not reported

DG3 - DIVERSIFIED GLOBAL GRAPHICS GROUP (Continued) **1001961292**

Waste Code:	D001
Hand Code:	H141
Quantity:	800 P

Manifest Number:	003400452FLE
EPA ID:	NJR000034561
Date Shipped:	10/18/2010
TSDF EPA ID:	OHD000816629
Transporter EPA ID:	MAD039322250
Transporter 2 EPA ID:	MAD039322250
Transporter 3 EPA ID:	Not reported
Transporter 4 EPA ID:	Not reported
Transporter 5 EPA ID:	Not reported
Transporter 6 EPA ID:	Not reported
Transporter 7 EPA ID:	Not reported
Transporter 8 EPA ID:	Not reported
Transporter 9 EPA ID:	Not reported
Transporter 10 EPA ID:	Not reported
Date Trans1 Transported Waste:	10/18/2010
Date Trans2 Transported Waste:	10/20/2010
Date Trans3 Transported Waste:	Not reported
Date Trans4 Transported Waste:	Not reported
Date Trans5 Transported Waste:	Not reported
Date Trans6 Transported Waste:	Not reported
Date Trans7 Transported Waste:	Not reported
Date Trans8 Transported Waste:	Not reported
Date Trans9 Transported Waste:	Not reported
Date Trans10 Transported Waste:	Not reported
Date TSDF Received Waste:	10/26/2010
TSDF EPA Facility Name:	Not reported
QTY Units:	Not reported
Transporter SEQ ID:	Not reported
Transporter-1 Date:	Not reported
Waste SEQ ID:	Not reported
Waste Type Code 2:	Not reported
Waste Type Code 3:	Not reported
Waste Type Code 4:	Not reported
Waste Type Code 5:	Not reported
Waste Type Code 6:	Not reported
Date Accepted:	Not reported
Manifest Discrepancy Type:	Not reported
Data Entry Number:	Not reported
Was Load Rejected:	JERSEY CITY 07305
Reason Load Was Rejected:	Not reported

Waste:

Manifest Year:	Not reported
Waste Code:	D001
Hand Code:	H141
Quantity:	400 P

Manifest Number:	NJA5204987
EPA ID:	NJR000034561
Date Shipped:	01/12/2005
TSDF EPA ID:	OHD000816629
Transporter EPA ID:	MAD039322250

DG3 - DIVERSIFIED GLOBAL GRAPHICS GROUP (Continued) **1001961292**

Transporter 2 EPA ID:	NJD986607380
Transporter 3 EPA ID:	Not reported
Transporter 4 EPA ID:	Not reported
Transporter 5 EPA ID:	Not reported
Transporter 6 EPA ID:	Not reported
Transporter 7 EPA ID:	Not reported
Transporter 8 EPA ID:	Not reported
Transporter 9 EPA ID:	Not reported
Transporter 10 EPA ID:	Not reported
Date Trans1 Transported Waste:	01/12/2005
Date Trans2 Transported Waste:	01/17/2005
Date Trans3 Transported Waste:	Not reported
Date Trans4 Transported Waste:	Not reported
Date Trans5 Transported Waste:	Not reported
Date Trans6 Transported Waste:	Not reported
Date Trans7 Transported Waste:	Not reported
Date Trans8 Transported Waste:	Not reported
Date Trans9 Transported Waste:	Not reported
Date Trans10 Transported Waste:	Not reported
Date TSDF Received Waste:	01/18/2005
TSDF EPA Facility Name:	Not reported
QTY Units:	Not reported
Transporter SEQ ID:	Not reported
Transporter-1 Date:	Not reported
Waste SEQ ID:	Not reported
Waste Type Code 2:	Not reported
Waste Type Code 3:	Not reported
Waste Type Code 4:	Not reported
Waste Type Code 5:	Not reported
Waste Type Code 6:	Not reported
Date Accepted:	Not reported
Manifest Discrepancy Type:	Not reported
Data Entry Number:	04140521
Was Load Rejected:	JERSEY CITY 07305
Reason Load Was Rejected:	Not reported
Manifest Number:	008045853FLE
EPA ID:	NJR000034561
Date Shipped:	1/5/2016
TSDF EPA ID:	KYD053348108
Transporter EPA ID:	MAD039322250
Transporter 2 EPA ID:	Not reported
Transporter 3 EPA ID:	Not reported
Transporter 4 EPA ID:	Not reported
Transporter 5 EPA ID:	Not reported
Transporter 6 EPA ID:	Not reported
Transporter 7 EPA ID:	Not reported
Transporter 8 EPA ID:	Not reported
Transporter 9 EPA ID:	Not reported
Transporter 10 EPA ID:	Not reported
Date Trans1 Transported Waste:	Not reported
Date Trans2 Transported Waste:	Not reported
Date Trans3 Transported Waste:	Not reported
Date Trans4 Transported Waste:	Not reported
Date Trans5 Transported Waste:	Not reported
Date Trans6 Transported Waste:	Not reported
Date Trans7 Transported Waste:	Not reported

DG3 - DIVERSIFIED GLOBAL GRAPHICS GROUP (Continued) **1001961292**

Date Trans8 Transported Waste:	Not reported
Date Trans9 Transported Waste:	Not reported
Date Trans10 Transported Waste:	Not reported
Date TSDF Received Waste:	Not reported
TSDF EPA Facility Name:	Not reported
QTY Units:	Not reported
Transporter SEQ ID:	Not reported
Transporter-1 Date:	Not reported
Waste SEQ ID:	Not reported
Waste Type Code 2:	Not reported
Waste Type Code 3:	Not reported
Waste Type Code 4:	Not reported
Waste Type Code 5:	Not reported
Waste Type Code 6:	Not reported
Date Accepted:	Not reported
Manifest Discrepancy Type:	Not reported
Data Entry Number:	Not reported
Was Load Rejected:	JERSEY CITY 07305
Reason Load Was Rejected:	Not reported

Manifest Number:	008045855FLE
EPA ID:	NJR000034561
Date Shipped:	1/5/2016
TSDF EPA ID:	OHD000816629
Transporter EPA ID:	MAD039322250
Transporter 2 EPA ID:	Not reported
Transporter 3 EPA ID:	Not reported
Transporter 4 EPA ID:	Not reported
Transporter 5 EPA ID:	Not reported
Transporter 6 EPA ID:	Not reported
Transporter 7 EPA ID:	Not reported
Transporter 8 EPA ID:	Not reported
Transporter 9 EPA ID:	Not reported
Transporter 10 EPA ID:	Not reported
Date Trans1 Transported Waste:	Not reported
Date Trans2 Transported Waste:	Not reported
Date Trans3 Transported Waste:	Not reported
Date Trans4 Transported Waste:	Not reported
Date Trans5 Transported Waste:	Not reported
Date Trans6 Transported Waste:	Not reported
Date Trans7 Transported Waste:	Not reported
Date Trans8 Transported Waste:	Not reported
Date Trans9 Transported Waste:	Not reported
Date Trans10 Transported Waste:	Not reported
Date TSDF Received Waste:	Not reported
TSDF EPA Facility Name:	Not reported
QTY Units:	Not reported
Transporter SEQ ID:	Not reported
Transporter-1 Date:	Not reported
Waste SEQ ID:	Not reported
Waste Type Code 2:	Not reported
Waste Type Code 3:	Not reported
Waste Type Code 4:	Not reported
Waste Type Code 5:	Not reported
Waste Type Code 6:	Not reported
Date Accepted:	Not reported
Manifest Discrepancy Type:	Not reported

DG3 - DIVERSIFIED GLOBAL GRAPHICS GROUP (Continued) **1001961292**

Data Entry Number:	Not reported
Was Load Rejected:	JERSEY CITY 07305
Reason Load Was Rejected:	Not reported
Manifest Number:	NJA5258385
EPA ID:	NJR000034561
Date Shipped:	06/20/2005
TSDF EPA ID:	OHD000816629
Transporter EPA ID:	MAD039322250
Transporter 2 EPA ID:	NJD986607380
Transporter 3 EPA ID:	Not reported
Transporter 4 EPA ID:	Not reported
Transporter 5 EPA ID:	Not reported
Transporter 6 EPA ID:	Not reported
Transporter 7 EPA ID:	Not reported
Transporter 8 EPA ID:	Not reported
Transporter 9 EPA ID:	Not reported
Transporter 10 EPA ID:	Not reported
Date Trans1 Transported Waste:	06/20/2005
Date Trans2 Transported Waste:	06/22/2005
Date Trans3 Transported Waste:	Not reported
Date Trans4 Transported Waste:	Not reported
Date Trans5 Transported Waste:	Not reported
Date Trans6 Transported Waste:	Not reported
Date Trans7 Transported Waste:	Not reported
Date Trans8 Transported Waste:	Not reported
Date Trans9 Transported Waste:	Not reported
Date Trans10 Transported Waste:	Not reported
Date TSDF Received Waste:	07/05/2005
TSDF EPA Facility Name:	Not reported
QTY Units:	Not reported
Transporter SEQ ID:	Not reported
Transporter-1 Date:	Not reported
Waste SEQ ID:	Not reported
Waste Type Code 2:	Not reported
Waste Type Code 3:	Not reported
Waste Type Code 4:	Not reported
Waste Type Code 5:	Not reported
Waste Type Code 6:	Not reported
Date Accepted:	Not reported
Manifest Discrepancy Type:	Not reported
Data Entry Number:	10030522
Was Load Rejected:	JERSEY CITY 07305
Reason Load Was Rejected:	Not reported
Manifest Number:	010322540FLE
EPA ID:	NJR000034561
Date Shipped:	3/17/2017
TSDF EPA ID:	KYD053348108
Transporter EPA ID:	MAD039322250
Transporter 2 EPA ID:	Not reported
Transporter 3 EPA ID:	Not reported
Transporter 4 EPA ID:	Not reported
Transporter 5 EPA ID:	Not reported
Transporter 6 EPA ID:	Not reported
Transporter 7 EPA ID:	Not reported
Transporter 8 EPA ID:	Not reported

DG3 - DIVERSIFIED GLOBAL GRAPHICS GROUP (Continued) **1001961292**

Transporter 9 EPA ID:	Not reported
Transporter 10 EPA ID:	Not reported
Date Trans1 Transported Waste:	Not reported
Date Trans2 Transported Waste:	Not reported
Date Trans3 Transported Waste:	Not reported
Date Trans4 Transported Waste:	Not reported
Date Trans5 Transported Waste:	Not reported
Date Trans6 Transported Waste:	Not reported
Date Trans7 Transported Waste:	Not reported
Date Trans8 Transported Waste:	Not reported
Date Trans9 Transported Waste:	Not reported
Date Trans10 Transported Waste:	Not reported
Date TSDF Received Waste:	Not reported
TSDF EPA Facility Name:	Not reported
QTY Units:	Not reported
Transporter SEQ ID:	Not reported
Transporter-1 Date:	Not reported
Waste SEQ ID:	Not reported
Waste Type Code 2:	Not reported
Waste Type Code 3:	Not reported
Waste Type Code 4:	Not reported
Waste Type Code 5:	Not reported
Waste Type Code 6:	Not reported
Date Accepted:	Not reported
Manifest Discrepancy Type:	Not reported
Data Entry Number:	Not reported
Was Load Rejected:	JERSEY CITY 07305
Reason Load Was Rejected:	Not reported

DO1060 **DG3 NORTH AMERICA INC** **ICIS** **1006797614**
Target **100 BURMA ROAD** **US AIRS** **N/A**
Property **JERSEY CITY, NJ 07305**

Site 5 of 21 in cluster DO

Actual: **9 ft.**

Focus Map: **10**

ICIS:

Enforcement Action ID:	NJ000A200111321
FRS ID:	110013676637
Action Name:	PEA140001-12059 NOV
Facility Name:	DG3 NORTH AMERICA INC
Facility Address:	100 BURMA ROAD JERSEY CITY, NJ 07305
Enforcement Action Type:	Notice of Violation
Facility County:	HUDSON
Program System Acronym:	AIR
Enforcement Action Forum Desc:	Administrative - Informal
EA Type Code:	NOV
Facility SIC Code:	2752
Federal Facility ID:	Not reported
Latitude in Decimal Degrees:	40.70271
Longitude in Decimal Degrees:	-74.06448
Permit Type Desc:	Not reported
Program System Acronym:	NJ0000003401712059
Facility NAICS Code:	323110
Tribal Land Code:	Not reported
Enforcement Action ID:	NJ000A0000340171205900035

DG3 NORTH AMERICA INC (Continued) **1006797614**

FRS ID:	110013676637
Action Name:	DG3 NORTH AMERICA INC 340171205900035
Facility Name:	DG3 NORTH AMERICA INC
Facility Address:	100 BURMA ROAD JERSEY CITY, NJ 07305
Enforcement Action Type:	Administrative Order
Facility County:	HUDSON
Program System Acronym:	AIR
Enforcement Action Forum Desc:	Administrative - Formal
EA Type Code:	SCAAAO
Facility SIC Code:	2752
Federal Facility ID:	Not reported
Latitude in Decimal Degrees:	40.70271
Longitude in Decimal Degrees:	-74.06448
Permit Type Desc:	Not reported
Program System Acronym:	NJ0000003401712059
Facility NAICS Code:	323110
Tribal Land Code:	Not reported

Enforcement Action ID:	NJ000A0000340171205900031
FRS ID:	110013676637
Action Name:	DG3 NORTH AMERICA INC 340171205900031
Facility Name:	DG3 NORTH AMERICA INC
Facility Address:	100 BURMA ROAD JERSEY CITY, NJ 07305
Enforcement Action Type:	Notice of Violation
Facility County:	HUDSON
Program System Acronym:	AIR
Enforcement Action Forum Desc:	Administrative - Informal
EA Type Code:	NOV
Facility SIC Code:	2752
Federal Facility ID:	Not reported
Latitude in Decimal Degrees:	40.70271
Longitude in Decimal Degrees:	-74.06448
Permit Type Desc:	Not reported
Program System Acronym:	NJ0000003401712059
Facility NAICS Code:	323110
Tribal Land Code:	Not reported

Enforcement Action ID:	NJ000A0000340171205900020
FRS ID:	110013676637
Action Name:	DG3 NORTH AMERICA INC 340171205900020
Facility Name:	DG3 NORTH AMERICA INC
Facility Address:	100 BURMA ROAD JERSEY CITY, NJ 07305
Enforcement Action Type:	Notice of Violation
Facility County:	HUDSON
Program System Acronym:	AIR
Enforcement Action Forum Desc:	Administrative - Informal
EA Type Code:	NOV
Facility SIC Code:	2752
Federal Facility ID:	Not reported
Latitude in Decimal Degrees:	40.70271
Longitude in Decimal Degrees:	-74.06448
Permit Type Desc:	Not reported
Program System Acronym:	NJ0000003401712059
Facility NAICS Code:	323110

DG3 NORTH AMERICA INC (Continued) **1006797614**

Tribal Land Code: Not reported

US AIRS (AFS):
Envid: 1006797614
Region Code: 02
County Code: NJ017
Programmatic ID: AIR NJ0000003401712059
Facility Registry ID: 110013676637
D and B Number: Not reported
Facility Site Name: DG3 NORTH AMERICA INC
Primary SIC Code: 2752
NAICS Code: 323110
Default Air Classification Code: MAJ
Facility Type of Ownership Code: POF
Air CMS Category Code: TVM
HPV Status: Not reported

US AIRS (AFS):
Region Code: 02
Programmatic ID: AIR NJ0000003401712059
Facility Registry ID: 110013676637
Air Operating Status Code: OPR
Default Air Classification Code: MAJ
Air Program: Operating Permits
Activity Date: 2014-02-19 00:00:00
Activity Status Date: 2014-02-19 10:10:25
Activity Group: Compliance Monitoring
Activity Type: Inspection/Evaluation
Activity Status: Active

Region Code: 02
Programmatic ID: AIR NJ0000003401712059
Facility Registry ID: 110013676637
Air Operating Status Code: OPR
Default Air Classification Code: MAJ
Air Program: State Implementation Plan for National Primary and Secondary Ambient Air Quality Standards
Activity Date: 2016-06-14 00:00:00
Activity Status Date: 2016-07-12 10:25:28
Activity Group: Compliance Monitoring
Activity Type: Inspection/Evaluation
Activity Status: Active

Region Code: 02
Programmatic ID: AIR NJ0000003401712059
Facility Registry ID: 110013676637
Air Operating Status Code: OPR
Default Air Classification Code: MAJ
Air Program: State Implementation Plan for National Primary and Secondary Ambient Air Quality Standards
Activity Date: 2016-06-22 00:00:00
Activity Status Date: 2016-07-13 13:39:46
Activity Group: Compliance Monitoring
Activity Type: Inspection/Evaluation
Activity Status: Active

Region Code: 02
Programmatic ID: AIR NJ0000003401712059

DG3 NORTH AMERICA INC (Continued) **1006797614**

Facility Registry ID: 110013676637
Air Operating Status Code: OPR
Default Air Classification Code: MAJ
Air Program: State Implementation Plan for National Primary and Secondary Ambient Air Quality Standards
Activity Date: 2016-09-26 00:00:00
Activity Status Date: 2016-09-26 13:30:42
Activity Group: Compliance Monitoring
Activity Type: Inspection/Evaluation
Activity Status: Active

Region Code: 02
Programmatic ID: AIR NJ0000003401712059
Facility Registry ID: 110013676637
Air Operating Status Code: OPR
Default Air Classification Code: MAJ
Air Program: State Implementation Plan for National Primary and Secondary Ambient Air Quality Standards
Activity Date: 2004-01-29 00:00:00
Activity Status Date: Not reported
Activity Group: Compliance Monitoring
Activity Type: Inspection/Evaluation
Activity Status: Not reported

Region Code: 02
Programmatic ID: AIR NJ0000003401712059
Facility Registry ID: 110013676637
Air Operating Status Code: OPR
Default Air Classification Code: MAJ
Air Program: State Implementation Plan for National Primary and Secondary Ambient Air Quality Standards
Activity Date: 2004-04-29 00:00:00
Activity Status Date: Not reported
Activity Group: Compliance Monitoring
Activity Type: Inspection/Evaluation
Activity Status: Not reported

Region Code: 02
Programmatic ID: AIR NJ0000003401712059
Facility Registry ID: 110013676637
Air Operating Status Code: OPR
Default Air Classification Code: MAJ
Air Program: State Implementation Plan for National Primary and Secondary Ambient Air Quality Standards
Activity Date: 2005-02-09 00:00:00
Activity Status Date: Not reported
Activity Group: Compliance Monitoring
Activity Type: Inspection/Evaluation
Activity Status: Not reported

Region Code: 02
Programmatic ID: AIR NJ0000003401712059
Facility Registry ID: 110013676637
Air Operating Status Code: OPR
Default Air Classification Code: MAJ
Air Program: State Implementation Plan for National Primary and Secondary Ambient Air Quality Standards
Activity Date: 2005-02-10 00:00:00
Activity Status Date: Not reported
Activity Group: Compliance Monitoring
Activity Type: Inspection/Evaluation
Activity Status: Not reported

DG3 NORTH AMERICA INC (Continued) **1006797614**

Region Code: 02
Programmatic ID: AIR NJ0000003401712059
Facility Registry ID: 110013676637
Air Operating Status Code: OPR
Default Air Classification Code: MAJ
Air Program: State Implementation Plan for National Primary and Secondary Ambient Air Quality Standards
Activity Date: 2006-02-28 00:00:00
Activity Status Date: Not reported
Activity Group: Compliance Monitoring
Activity Type: Inspection/Evaluation
Activity Status: Not reported

Region Code: 02
Programmatic ID: AIR NJ0000003401712059
Facility Registry ID: 110013676637
Air Operating Status Code: OPR
Default Air Classification Code: MAJ
Air Program: State Implementation Plan for National Primary and Secondary Ambient Air Quality Standards
Activity Date: 2007-02-05 00:00:00
Activity Status Date: Not reported
Activity Group: Compliance Monitoring
Activity Type: Inspection/Evaluation
Activity Status: Not reported

Region Code: 02
Programmatic ID: AIR NJ0000003401712059
Facility Registry ID: 110013676637
Air Operating Status Code: OPR
Default Air Classification Code: MAJ
Air Program: State Implementation Plan for National Primary and Secondary Ambient Air Quality Standards
Activity Date: 2008-02-04 00:00:00
Activity Status Date: Not reported
Activity Group: Compliance Monitoring
Activity Type: Inspection/Evaluation
Activity Status: Not reported

Region Code: 02
Programmatic ID: AIR NJ0000003401712059
Facility Registry ID: 110013676637
Air Operating Status Code: OPR
Default Air Classification Code: MAJ
Air Program: State Implementation Plan for National Primary and Secondary Ambient Air Quality Standards
Activity Date: 2009-02-04 00:00:00
Activity Status Date: Not reported
Activity Group: Compliance Monitoring
Activity Type: Inspection/Evaluation
Activity Status: Not reported

Region Code: 02
Programmatic ID: AIR NJ0000003401712059
Facility Registry ID: 110013676637
Air Operating Status Code: OPR
Default Air Classification Code: MAJ
Air Program: State Implementation Plan for National Primary and Secondary Ambient Air Quality Standards
Activity Date: 2009-12-17 00:00:00
Activity Status Date: Not reported
Activity Group: Compliance Monitoring

DG3 NORTH AMERICA INC (Continued) **1006797614**

Activity Type: Inspection/Evaluation
Activity Status: Not reported

Region Code: 02
Programmatic ID: AIR NJ0000003401712059
Facility Registry ID: 110013676637
Air Operating Status Code: OPR
Default Air Classification Code: MAJ
Air Program: State Implementation Plan for National Primary and Secondary Ambient Air Quality Standards
Activity Date: 2010-06-14 00:00:00
Activity Status Date: Not reported
Activity Group: Compliance Monitoring
Activity Type: Inspection/Evaluation
Activity Status: Not reported

Region Code: 02
Programmatic ID: AIR NJ0000003401712059
Facility Registry ID: 110013676637
Air Operating Status Code: OPR
Default Air Classification Code: MAJ
Air Program: State Implementation Plan for National Primary and Secondary Ambient Air Quality Standards
Activity Date: 2010-06-15 00:00:00
Activity Status Date: Not reported
Activity Group: Compliance Monitoring
Activity Type: Inspection/Evaluation
Activity Status: Not reported

Region Code: 02
Programmatic ID: AIR NJ0000003401712059
Facility Registry ID: 110013676637
Air Operating Status Code: OPR
Default Air Classification Code: MAJ
Air Program: State Implementation Plan for National Primary and Secondary Ambient Air Quality Standards
Activity Date: 2010-06-16 00:00:00
Activity Status Date: Not reported
Activity Group: Compliance Monitoring
Activity Type: Inspection/Evaluation
Activity Status: Not reported

Region Code: 02
Programmatic ID: AIR NJ0000003401712059
Facility Registry ID: 110013676637
Air Operating Status Code: OPR
Default Air Classification Code: MAJ
Air Program: State Implementation Plan for National Primary and Secondary Ambient Air Quality Standards
Activity Date: 2010-11-22 00:00:00
Activity Status Date: Not reported
Activity Group: Compliance Monitoring
Activity Type: Inspection/Evaluation
Activity Status: Not reported

Region Code: 02
Programmatic ID: AIR NJ0000003401712059
Facility Registry ID: 110013676637
Air Operating Status Code: OPR
Default Air Classification Code: MAJ
Air Program: State Implementation Plan for National Primary and Secondary Ambient Air Quality Standards

DG3 NORTH AMERICA INC (Continued) **1006797614**

Activity Date: 2011-02-07 00:00:00
Activity Status Date: Not reported
Activity Group: Compliance Monitoring
Activity Type: Inspection/Evaluation
Activity Status: Not reported

Region Code: 02
Programmatic ID: AIR NJ0000003401712059
Facility Registry ID: 110013676637
Air Operating Status Code: OPR
Default Air Classification Code: MAJ
Air Program: State Implementation Plan for National Primary and Secondary Ambient Air Quality Standards
Activity Date: 2011-02-08 00:00:00
Activity Status Date: Not reported
Activity Group: Compliance Monitoring
Activity Type: Inspection/Evaluation
Activity Status: Not reported

Region Code: 02
Programmatic ID: AIR NJ0000003401712059
Facility Registry ID: 110013676637
Air Operating Status Code: OPR
Default Air Classification Code: MAJ
Air Program: State Implementation Plan for National Primary and Secondary Ambient Air Quality Standards
Activity Date: 2011-06-09 00:00:00
Activity Status Date: Not reported
Activity Group: Compliance Monitoring
Activity Type: Inspection/Evaluation
Activity Status: Not reported

Region Code: 02
Programmatic ID: AIR NJ0000003401712059
Facility Registry ID: 110013676637
Air Operating Status Code: OPR
Default Air Classification Code: MAJ
Air Program: State Implementation Plan for National Primary and Secondary Ambient Air Quality Standards
Activity Date: 2011-12-12 00:00:00
Activity Status Date: Not reported
Activity Group: Compliance Monitoring
Activity Type: Inspection/Evaluation
Activity Status: Not reported

Region Code: 02
Programmatic ID: AIR NJ0000003401712059
Facility Registry ID: 110013676637
Air Operating Status Code: OPR
Default Air Classification Code: MAJ
Air Program: State Implementation Plan for National Primary and Secondary Ambient Air Quality Standards
Activity Date: 2012-01-30 00:00:00
Activity Status Date: Not reported
Activity Group: Compliance Monitoring
Activity Type: Inspection/Evaluation
Activity Status: Not reported

Region Code: 02
Programmatic ID: AIR NJ0000003401712059
Facility Registry ID: 110013676637

DG3 NORTH AMERICA INC (Continued) **1006797614**

Air Operating Status Code: OPR
Default Air Classification Code: MAJ
Air Program: State Implementation Plan for National Primary and Secondary Ambient Air Quality Standards
Activity Date: 2012-03-07 00:00:00
Activity Status Date: Not reported
Activity Group: Compliance Monitoring
Activity Type: Inspection/Evaluation
Activity Status: Not reported

Region Code: 02
Programmatic ID: AIR NJ0000003401712059
Facility Registry ID: 110013676637
Air Operating Status Code: OPR
Default Air Classification Code: MAJ
Air Program: State Implementation Plan for National Primary and Secondary Ambient Air Quality Standards
Activity Date: 2012-08-01 00:00:00
Activity Status Date: Not reported
Activity Group: Compliance Monitoring
Activity Type: Inspection/Evaluation
Activity Status: Not reported

Region Code: 02
Programmatic ID: AIR NJ0000003401712059
Facility Registry ID: 110013676637
Air Operating Status Code: OPR
Default Air Classification Code: MAJ
Air Program: State Implementation Plan for National Primary and Secondary Ambient Air Quality Standards
Activity Date: 2014-01-23 00:00:00
Activity Status Date: Not reported
Activity Group: Compliance Monitoring
Activity Type: Inspection/Evaluation
Activity Status: Not reported

Region Code: 02
Programmatic ID: AIR NJ0000003401712059
Facility Registry ID: 110013676637
Air Operating Status Code: OPR
Default Air Classification Code: MAJ
Air Program: State Implementation Plan for National Primary and Secondary Ambient Air Quality Standards
Activity Date: 2014-09-04 00:00:00
Activity Status Date: Not reported
Activity Group: Compliance Monitoring
Activity Type: Inspection/Evaluation
Activity Status: Not reported

Region Code: 02
Programmatic ID: AIR NJ0000003401712059
Facility Registry ID: 110013676637
Air Operating Status Code: OPR
Default Air Classification Code: MAJ
Air Program: State Implementation Plan for National Primary and Secondary Ambient Air Quality Standards
Activity Date: 2014-09-05 00:00:00
Activity Status Date: Not reported
Activity Group: Compliance Monitoring
Activity Type: Inspection/Evaluation
Activity Status: Not reported

DG3 NORTH AMERICA INC (Continued) **1006797614**

Region Code: 02
Programmatic ID: AIR NJ0000003401712059
Facility Registry ID: 110013676637
Air Operating Status Code: OPR
Default Air Classification Code: MAJ
Air Program: State Implementation Plan for National Primary and Secondary Ambient Air Quality Standards
Activity Date: 2014-09-09 00:00:00
Activity Status Date: Not reported
Activity Group: Compliance Monitoring
Activity Type: Inspection/Evaluation
Activity Status: Not reported

Region Code: 02
Programmatic ID: AIR NJ0000003401712059
Facility Registry ID: 110013676637
Air Operating Status Code: OPR
Default Air Classification Code: MAJ
Air Program: State Implementation Plan for National Primary and Secondary Ambient Air Quality Standards
Activity Date: 2014-09-10 00:00:00
Activity Status Date: Not reported
Activity Group: Compliance Monitoring
Activity Type: Inspection/Evaluation
Activity Status: Not reported

Region Code: 02
Programmatic ID: AIR NJ0000003401712059
Facility Registry ID: 110013676637
Air Operating Status Code: OPR
Default Air Classification Code: MAJ
Air Program: State Implementation Plan for National Primary and Secondary Ambient Air Quality Standards
Activity Date: 2014-04-07 00:00:00
Activity Status Date: 2014-04-07 00:00:00
Activity Group: Enforcement Action
Activity Type: Administrative - Formal
Activity Status: Final Order Issued

Region Code: 02
Programmatic ID: AIR NJ0000003401712059
Facility Registry ID: 110013676637
Air Operating Status Code: OPR
Default Air Classification Code: MAJ
Air Program: State Implementation Plan for National Primary and Secondary Ambient Air Quality Standards
Activity Date: 2010-06-16 00:00:00
Activity Status Date: 2010-06-16 00:00:00
Activity Group: Enforcement Action
Activity Type: Administrative - Informal
Activity Status: Achieved

Region Code: 02
Programmatic ID: AIR NJ0000003401712059
Facility Registry ID: 110013676637
Air Operating Status Code: OPR
Default Air Classification Code: MAJ
Air Program: State Implementation Plan for National Primary and Secondary Ambient Air Quality Standards
Activity Date: 2013-08-05 00:00:00
Activity Status Date: 2013-08-05 00:00:00
Activity Group: Enforcement Action

DG3 NORTH AMERICA INC (Continued) **1006797614**

Activity Type: Administrative - Informal
Activity Status: Achieved

Region Code: 02
Programmatic ID: AIR NJ0000003401712059
Facility Registry ID: 110013676637
Air Operating Status Code: OPR
Default Air Classification Code: MAJ
Air Program: State Implementation Plan for National Primary and Secondary Ambient Air Quality Standards
Activity Date: Not reported
Activity Status Date: 2015-01-20 00:00:00
Activity Group: Enforcement Action
Activity Type: Administrative - Informal
Activity Status: Achieved

Region Code: 02
Programmatic ID: AIR NJ0000003401712059
Facility Registry ID: 110013676637
Air Operating Status Code: OPR
Default Air Classification Code: MAJ
Air Program: Title V Permits
Activity Date: 2016-06-14 00:00:00
Activity Status Date: 2016-07-12 10:25:28
Activity Group: Compliance Monitoring
Activity Type: Inspection/Evaluation
Activity Status: Active

Region Code: 02
Programmatic ID: AIR NJ0000003401712059
Facility Registry ID: 110013676637
Air Operating Status Code: OPR
Default Air Classification Code: MAJ
Air Program: Title V Permits
Activity Date: 2016-06-22 00:00:00
Activity Status Date: 2016-07-13 13:39:46
Activity Group: Compliance Monitoring
Activity Type: Inspection/Evaluation
Activity Status: Active

Region Code: 02
Programmatic ID: AIR NJ0000003401712059
Facility Registry ID: 110013676637
Air Operating Status Code: OPR
Default Air Classification Code: MAJ
Air Program: Title V Permits
Activity Date: 2016-09-26 00:00:00
Activity Status Date: 2016-09-26 13:30:42
Activity Group: Compliance Monitoring
Activity Type: Inspection/Evaluation
Activity Status: Active

Region Code: 02
Programmatic ID: AIR NJ0000003401712059
Facility Registry ID: 110013676637
Air Operating Status Code: OPR
Default Air Classification Code: MAJ
Air Program: Title V Permits

DG3 NORTH AMERICA INC (Continued) **1006797614**

Activity Date: 2004-01-29 00:00:00
Activity Status Date: Not reported
Activity Group: Compliance Monitoring
Activity Type: Inspection/Evaluation
Activity Status: Not reported

Region Code: 02
Programmatic ID: AIR NJ0000003401712059
Facility Registry ID: 110013676637
Air Operating Status Code: OPR
Default Air Classification Code: MAJ
Air Program: Title V Permits
Activity Date: 2004-04-29 00:00:00
Activity Status Date: Not reported
Activity Group: Compliance Monitoring
Activity Type: Inspection/Evaluation
Activity Status: Not reported

Region Code: 02
Programmatic ID: AIR NJ0000003401712059
Facility Registry ID: 110013676637
Air Operating Status Code: OPR
Default Air Classification Code: MAJ
Air Program: Title V Permits
Activity Date: 2005-02-09 00:00:00
Activity Status Date: Not reported
Activity Group: Compliance Monitoring
Activity Type: Inspection/Evaluation
Activity Status: Not reported

Region Code: 02
Programmatic ID: AIR NJ0000003401712059
Facility Registry ID: 110013676637
Air Operating Status Code: OPR
Default Air Classification Code: MAJ
Air Program: Title V Permits
Activity Date: 2005-02-10 00:00:00
Activity Status Date: Not reported
Activity Group: Compliance Monitoring
Activity Type: Inspection/Evaluation
Activity Status: Not reported

Region Code: 02
Programmatic ID: AIR NJ0000003401712059
Facility Registry ID: 110013676637
Air Operating Status Code: OPR
Default Air Classification Code: MAJ
Air Program: Title V Permits
Activity Date: 2006-02-28 00:00:00
Activity Status Date: Not reported
Activity Group: Compliance Monitoring
Activity Type: Inspection/Evaluation
Activity Status: Not reported

Region Code: 02
Programmatic ID: AIR NJ0000003401712059
Facility Registry ID: 110013676637

DG3 NORTH AMERICA INC (Continued) **1006797614**

Air Operating Status Code: OPR
Default Air Classification Code: MAJ
Air Program: Title V Permits
Activity Date: 2007-02-05 00:00:00
Activity Status Date: Not reported
Activity Group: Compliance Monitoring
Activity Type: Inspection/Evaluation
Activity Status: Not reported

Region Code: 02
Programmatic ID: AIR NJ0000003401712059
Facility Registry ID: 110013676637
Air Operating Status Code: OPR
Default Air Classification Code: MAJ
Air Program: Title V Permits
Activity Date: 2008-02-04 00:00:00
Activity Status Date: Not reported
Activity Group: Compliance Monitoring
Activity Type: Inspection/Evaluation
Activity Status: Not reported

Region Code: 02
Programmatic ID: AIR NJ0000003401712059
Facility Registry ID: 110013676637
Air Operating Status Code: OPR
Default Air Classification Code: MAJ
Air Program: Title V Permits
Activity Date: 2009-02-04 00:00:00
Activity Status Date: Not reported
Activity Group: Compliance Monitoring
Activity Type: Inspection/Evaluation
Activity Status: Not reported

Region Code: 02
Programmatic ID: AIR NJ0000003401712059
Facility Registry ID: 110013676637
Air Operating Status Code: OPR
Default Air Classification Code: MAJ
Air Program: Title V Permits
Activity Date: 2009-12-17 00:00:00
Activity Status Date: Not reported
Activity Group: Compliance Monitoring
Activity Type: Inspection/Evaluation
Activity Status: Not reported

Region Code: 02
Programmatic ID: AIR NJ0000003401712059
Facility Registry ID: 110013676637
Air Operating Status Code: OPR
Default Air Classification Code: MAJ
Air Program: Title V Permits
Activity Date: 2010-06-14 00:00:00
Activity Status Date: Not reported
Activity Group: Compliance Monitoring
Activity Type: Inspection/Evaluation
Activity Status: Not reported

DG3 NORTH AMERICA INC (Continued) **1006797614**

Region Code: 02
Programmatic ID: AIR NJ0000003401712059
Facility Registry ID: 110013676637
Air Operating Status Code: OPR
Default Air Classification Code: MAJ
Air Program: Title V Permits
Activity Date: 2010-06-15 00:00:00
Activity Status Date: Not reported
Activity Group: Compliance Monitoring
Activity Type: Inspection/Evaluation
Activity Status: Not reported

Region Code: 02
Programmatic ID: AIR NJ0000003401712059
Facility Registry ID: 110013676637
Air Operating Status Code: OPR
Default Air Classification Code: MAJ
Air Program: Title V Permits
Activity Date: 2010-06-16 00:00:00
Activity Status Date: Not reported
Activity Group: Compliance Monitoring
Activity Type: Inspection/Evaluation
Activity Status: Not reported

Region Code: 02
Programmatic ID: AIR NJ0000003401712059
Facility Registry ID: 110013676637
Air Operating Status Code: OPR
Default Air Classification Code: MAJ
Air Program: Title V Permits
Activity Date: 2010-11-22 00:00:00
Activity Status Date: Not reported
Activity Group: Compliance Monitoring
Activity Type: Inspection/Evaluation
Activity Status: Not reported

Region Code: 02
Programmatic ID: AIR NJ0000003401712059
Facility Registry ID: 110013676637
Air Operating Status Code: OPR
Default Air Classification Code: MAJ
Air Program: Title V Permits
Activity Date: 2011-02-07 00:00:00
Activity Status Date: Not reported
Activity Group: Compliance Monitoring
Activity Type: Inspection/Evaluation
Activity Status: Not reported

Region Code: 02
Programmatic ID: AIR NJ0000003401712059
Facility Registry ID: 110013676637
Air Operating Status Code: OPR
Default Air Classification Code: MAJ
Air Program: Title V Permits
Activity Date: 2011-02-08 00:00:00
Activity Status Date: Not reported
Activity Group: Compliance Monitoring

DG3 NORTH AMERICA INC (Continued) **1006797614**

Activity Type: Inspection/Evaluation
Activity Status: Not reported

Region Code: 02
Programmatic ID: AIR NJ0000003401712059
Facility Registry ID: 110013676637
Air Operating Status Code: OPR
Default Air Classification Code: MAJ
Air Program: Title V Permits
Activity Date: 2011-06-09 00:00:00
Activity Status Date: Not reported
Activity Group: Compliance Monitoring
Activity Type: Inspection/Evaluation
Activity Status: Not reported

Region Code: 02
Programmatic ID: AIR NJ0000003401712059
Facility Registry ID: 110013676637
Air Operating Status Code: OPR
Default Air Classification Code: MAJ
Air Program: Title V Permits
Activity Date: 2011-12-12 00:00:00
Activity Status Date: Not reported
Activity Group: Compliance Monitoring
Activity Type: Inspection/Evaluation
Activity Status: Not reported

Region Code: 02
Programmatic ID: AIR NJ0000003401712059
Facility Registry ID: 110013676637
Air Operating Status Code: OPR
Default Air Classification Code: MAJ
Air Program: Title V Permits
Activity Date: 2012-01-30 00:00:00
Activity Status Date: Not reported
Activity Group: Compliance Monitoring
Activity Type: Inspection/Evaluation
Activity Status: Not reported

Region Code: 02
Programmatic ID: AIR NJ0000003401712059
Facility Registry ID: 110013676637
Air Operating Status Code: OPR
Default Air Classification Code: MAJ
Air Program: Title V Permits
Activity Date: 2012-03-07 00:00:00
Activity Status Date: Not reported
Activity Group: Compliance Monitoring
Activity Type: Inspection/Evaluation
Activity Status: Not reported

Region Code: 02
Programmatic ID: AIR NJ0000003401712059
Facility Registry ID: 110013676637
Air Operating Status Code: OPR
Default Air Classification Code: MAJ
Air Program: Title V Permits

DG3 NORTH AMERICA INC (Continued) **1006797614**

Activity Date: 2012-08-01 00:00:00
Activity Status Date: Not reported
Activity Group: Compliance Monitoring
Activity Type: Inspection/Evaluation
Activity Status: Not reported

Region Code: 02
Programmatic ID: AIR NJ0000003401712059
Facility Registry ID: 110013676637
Air Operating Status Code: OPR
Default Air Classification Code: MAJ
Air Program: Title V Permits
Activity Date: 2014-01-23 00:00:00
Activity Status Date: Not reported
Activity Group: Compliance Monitoring
Activity Type: Inspection/Evaluation
Activity Status: Not reported

Region Code: 02
Programmatic ID: AIR NJ0000003401712059
Facility Registry ID: 110013676637
Air Operating Status Code: OPR
Default Air Classification Code: MAJ
Air Program: Title V Permits
Activity Date: 2014-02-19 00:00:00
Activity Status Date: Not reported
Activity Group: Compliance Monitoring
Activity Type: Inspection/Evaluation
Activity Status: Not reported

Region Code: 02
Programmatic ID: AIR NJ0000003401712059
Facility Registry ID: 110013676637
Air Operating Status Code: OPR
Default Air Classification Code: MAJ
Air Program: Title V Permits
Activity Date: 2014-09-04 00:00:00
Activity Status Date: Not reported
Activity Group: Compliance Monitoring
Activity Type: Inspection/Evaluation
Activity Status: Not reported

Region Code: 02
Programmatic ID: AIR NJ0000003401712059
Facility Registry ID: 110013676637
Air Operating Status Code: OPR
Default Air Classification Code: MAJ
Air Program: Title V Permits
Activity Date: 2014-09-05 00:00:00
Activity Status Date: Not reported
Activity Group: Compliance Monitoring
Activity Type: Inspection/Evaluation
Activity Status: Not reported

Region Code: 02
Programmatic ID: AIR NJ0000003401712059
Facility Registry ID: 110013676637

DG3 NORTH AMERICA INC (Continued) **1006797614**

Air Operating Status Code:	OPR
Default Air Classification Code:	MAJ
Air Program:	Title V Permits
Activity Date:	2014-09-09 00:00:00
Activity Status Date:	Not reported
Activity Group:	Compliance Monitoring
Activity Type:	Inspection/Evaluation
Activity Status:	Not reported

Region Code:	02
Programmatic ID:	AIR NJ0000003401712059
Facility Registry ID:	110013676637
Air Operating Status Code:	OPR
Default Air Classification Code:	MAJ
Air Program:	Title V Permits
Activity Date:	2014-04-07 00:00:00
Activity Status Date:	2014-04-07 00:00:00
Activity Group:	Enforcement Action
Activity Type:	Administrative - Formal
Activity Status:	Final Order Issued

Region Code:	02
Programmatic ID:	AIR NJ0000003401712059
Facility Registry ID:	110013676637
Air Operating Status Code:	OPR
Default Air Classification Code:	MAJ
Air Program:	Title V Permits
Activity Date:	2010-06-16 00:00:00
Activity Status Date:	2010-06-16 00:00:00
Activity Group:	Enforcement Action
Activity Type:	Administrative - Informal
Activity Status:	Achieved

Region Code:	02
Programmatic ID:	AIR NJ0000003401712059
Facility Registry ID:	110013676637
Air Operating Status Code:	OPR
Default Air Classification Code:	MAJ
Air Program:	Title V Permits
Activity Date:	2013-08-05 00:00:00
Activity Status Date:	2013-08-05 00:00:00
Activity Group:	Enforcement Action
Activity Type:	Administrative - Informal
Activity Status:	Achieved

DO1061 **DG3 NORTH AMERICA INC** **NJ ISRA** **S107586144**
Target Property **100 BURMA ROAD** **JERSEY CITY, NJ 07305** **N/A**

Site 6 of 21 in cluster DO

Actual: 9 ft.
Focus Map: 10

NJ ISRA:

Name:	DG3 NORTH AMERICA INC
Address:	100 BURMA ROAD
City,State,Zip:	JERSEY CITY, NJ 07305
Pi Number:	G000043536
Action Number:	ISR000002

DG3 NORTH AMERICA INC (Continued) **S107586144**

Title:	E20000201 Cunningham Graphics
Isra Trg: Finalized Date	Not reported
Start Date:	2000-05-10
Case Status:	Assigned to Program
Case No:	E20000201
Case Name:	Cunningham Graphics Incorporated
Trigger Type:	Not reported
Trigger Date:	Not reported

Name:	DG3 NORTH AMERICA INC
Address:	100 BURMA ROAD
City,State,Zip:	JERSEY CITY, NJ 07305
Pi Number:	G000043536
Action Number:	ISR000002
Title:	E20000201 Cunningham Graphics
Isra Trg: Finalized Date	Not reported
Start Date:	2003-12-26
Case Status:	NFA-E (Restricted Use)
Case No:	E20000201
Case Name:	Cunningham Graphics Incorporated
Trigger Type:	Not reported
Trigger Date:	Not reported

Name:	DG3 NORTH AMERICA INC
Address:	100 BURMA RD
City,State,Zip:	JERSEY CITY, NJ 07305
Pi Number:	G000043536
Action Number:	ISR050001
Title:	E20050514 ADP Graphic Communic
Isra Trg: Finalized Date	12/23/2005
Start Date:	2005-12-22
Case Status:	Assigned to Program
Case No:	E20050514
Case Name:	ADP Graphic Communications, Inc.
Trigger Type:	Stock Transfer
Trigger Date:	2005-12-21

Name:	DG3 NORTH AMERICA INC
Address:	100 BURMA RD
City,State,Zip:	JERSEY CITY, NJ 07305
Pi Number:	G000043536
Action Number:	ISR050001
Title:	E20050514 ADP Graphic Communic
Isra Trg: Finalized Date	12/23/2005
Start Date:	2006-01-12
Case Status:	NFA-E (Restricted Use)
Case No:	E20050514
Case Name:	ADP Graphic Communications, Inc.
Trigger Type:	Stock Transfer
Trigger Date:	2005-12-21

Name:	DG3 NORTH AMERICA INC
Address:	100 BURMA RD
City,State,Zip:	JERSEY CITY, NJ 07305
Pi Number:	G000043536
Action Number:	ISR080001
Title:	E20080078 DG3 North America

DG3 NORTH AMERICA INC (Continued) **S107586144**

Isra Trg: Finalized Date	Not reported
Start Date:	2008-02-13
Case Status:	Assigned to Program
Case No:	E20080078
Case Name:	DG3 North America Inc.
Trigger Type:	Not reported
Trigger Date:	Not reported
Name:	DG3 NORTH AMERICA INC
Address:	100 BURMA RD
City,State,Zip:	JERSEY CITY, NJ 07305
Pi Number:	G000043536
Action Number:	ISR080001
Title:	E20080078 DG3 North America
Isra Trg: Finalized Date	Not reported
Start Date:	2008-02-29
Case Status:	NFA-E (Restricted Use)
Case No:	E20080078
Case Name:	DG3 North America Inc.
Trigger Type:	Not reported
Trigger Date:	Not reported

DO1062 **DG3 NORTH AMERICA INC** **FINDS** **1016988812**
Target **100 BURMA ROAD** **ECHO** **N/A**
Property **JERSEY CITY, NJ 07305**

Site 7 of 21 in cluster DO

Actual: **9 ft.**

FINDS:
Registry ID: 110013676637

Focus Map: **10**

Click Here:

Environmental Interest/Information System:

AFS (Aerometric Information Retrieval System (AIRS) Facility Subsystem) replaces the former Compliance Data System (CDS), the National Emission Data System (NEDS), and the Storage and Retrieval of Aerometric Data (SAROAD). AIRS is the national repository for information concerning airborne pollution in the United States. AFS is used to track emissions and compliance data from industrial plants. AFS data are utilized by states to prepare State Implementation Plans to comply with regulatory programs and by EPA as an input for the estimation of total national emissions. AFS is undergoing a major redesign to support facility operating permits required under Title V of the Clean Air Act.
US EPA TRIS (Toxics Release Inventory System) contains information from facilities on the amounts of over 300 listed toxic chemicals that these facilities release directly to air, water, land, or that are transported off-site.
NJ-NJEMS (New Jersey - New Jersey Environmental Management System). The Department of Environmental Protection (NJDEP) manages large databases of environmental information in this integrated system.
RCRAInfo is a national information system that supports the Resource Conservation and Recovery Act (RCRA) program through the tracking of events and activities related to facilities that generate, transport, and treat, store, or dispose of hazardous waste. RCRAInfo allows RCRA program staff to track the notification, permit, compliance, and corrective action activities required under RCRA.

DG3 NORTH AMERICA INC (Continued) **1016988812**

AIR MAJOR

Click this hyperlink while viewing on your computer to access additional FINDS: detail in the EDR Site Report.

ECHO:

Envid:	1016988812
Registry ID:	110013676637
DFR URL:	http://echo.epa.gov/detailed-facility-report?fid=110013676637
Name:	DG3 NORTH AMERICA INC
Address:	100 BURMA ROAD
City,State,Zip:	JERSEY CITY, NJ 07305

DO1063 **DIVERSIFIED GLOBAL GRAPHICS GROUP - DG3** **NJ AIRS** **S116715248**
Target Property **100 BURMA RD** **N/A**
JERSEY CITY, NJ 07305

Site 8 of 21 in cluster DO

Actual: **9 ft.**

Focus Map: **10**

AIRS:

Name:	DIVERSIFIED GLOBAL GRAPHICS GROUP - DG3
Address:	100 BURMA RD
City,State,Zip:	JERSEY CITY, NJ 07305
Emission Year:	Not reported
Facility Number:	12059
NAICS Code:	Not reported
Pollutant Name:	Not reported
Tons/Year lbs/Year For Taps 1000 Tons/Year For CO2:	Not reported
Tons/Season (5/1-9/30):	Not reported
Lbs/Day Peak Ozone Season (6/1-8/31):	Not reported
Lbs/Day Co-season (12/1-2/31):	Not reported
Permit of Emission:	PERMIT
X Coordinate:	613180
Y Coordinate:	681113
Coordinate Units:	NJ State Plane (NAD83) - USFEET
Coordinate Type:	Exact Address Match
Active Number:	BOP020001
Active Type Description:	Initial Operating Permit
Document Status:	Superseded (Archived)
Expiration Date:	12/25/2007
Active Flag:	Y
NAICS Description:	Not reported
TPY of Fugitive Emissions:	Not reported
TPY of Non-Fugitive Emissions:	Not reported
Ozone Season Non-Fugitives:	Not reported
Ozone Season Fugitive:	Not reported
May Sep Fugitive QTY:	Not reported
May Sep Total QTY:	Not reported
Effective Start Date:	12/26/2002

Name:	DIVERSIFIED GLOBAL GRAPHICS GROUP - DG3
Address:	100 BURMA RD
City,State,Zip:	JERSEY CITY, NJ 07305
Emission Year:	Not reported
Facility Number:	12059
NAICS Code:	Not reported
Pollutant Name:	Not reported
Tons/Year lbs/Year For Taps 1000 Tons/Year For CO2:	Not reported

DIVERSIFIED GLOBAL GRAPHICS GROUP - DG3 (Continued) **S116715248**

Tons/Season (5/1-9/30):	Not reported
Lbs/Day Peak Ozone Season (6/1-8/31):	Not reported
Lbs/Day Co-season (12/1-2/31):	Not reported
Permit of Emission:	PERMIT
X Coordinate:	613180
Y Coordinate:	681113
Coordinate Units:	NJ State Plane (NAD83) - USFEET
Coordinate Type:	Exact Address Match
Active Number:	BOP180001
Active Type Description:	Modification
Document Status:	Approved
Expiration Date:	12/25/2022
Active Flag:	Y
NAICS Description:	Not reported
TPY of Fugitive Emissions:	Not reported
TPY of Non-Fugitive Emissions:	Not reported
Ozone Season Non-Fugitives:	Not reported
Ozone Season Fugitive:	Not reported
May Sep Fugitive QTY:	Not reported
May Sep Total QTY:	Not reported
Effective Start Date:	09/13/2018

Name:	DIVERSIFIED GLOBAL GRAPHICS GROUP - DG3
Address:	100 BURMA RD
City,State,Zip:	JERSEY CITY, NJ 07305
Emission Year:	Not reported
Facility Number:	12059
NAICS Code:	Not reported
Pollutant Name:	Not reported
Tons/Year lbs/Year For Taps 1000 Tons/Year For CO2:	Not reported
Tons/Season (5/1-9/30):	Not reported
Lbs/Day Peak Ozone Season (6/1-8/31):	Not reported
Lbs/Day Co-season (12/1-2/31):	Not reported
Permit of Emission:	PERMIT
X Coordinate:	613180
Y Coordinate:	681113
Coordinate Units:	NJ State Plane (NAD83) - USFEET
Coordinate Type:	Exact Address Match
Active Number:	BOP030002
Active Type Description:	Modification
Document Status:	Superseded (Archived)
Expiration Date:	09/06/2004
Active Flag:	Y
NAICS Description:	Not reported
TPY of Fugitive Emissions:	Not reported
TPY of Non-Fugitive Emissions:	Not reported
Ozone Season Non-Fugitives:	Not reported
Ozone Season Fugitive:	Not reported
May Sep Fugitive QTY:	Not reported
May Sep Total QTY:	Not reported
Effective Start Date:	07/08/2004

Name:	DIVERSIFIED GLOBAL GRAPHICS GROUP - DG3
Address:	100 BURMA RD
City,State,Zip:	JERSEY CITY, NJ 07305
Emission Year:	Not reported
Facility Number:	12059

DIVERSIFIED GLOBAL GRAPHICS GROUP - DG3 (Continued) **S116715248**

NAICS Code:	Not reported
Pollutant Name:	Not reported
Tons/Year lbs/Year For Taps 1000 Tons/Year For CO2:	Not reported
Tons/Season (5/1-9/30):	Not reported
Lbs/Day Peak Ozone Season (6/1-8/31):	Not reported
Lbs/Day Co-season (12/1-2/31):	Not reported
Permit of Emission:	PERMIT
X Coordinate:	613180
Y Coordinate:	681113
Coordinate Units:	NJ State Plane (NAD83) - USFEET
Coordinate Type:	Exact Address Match
Active Number:	BOP040001
Active Type Description:	Modification
Document Status:	Superseded (Archived)
Expiration Date:	07/07/2009
Active Flag:	Y
NAICS Description:	Not reported
TPY of Fugitive Emissions:	Not reported
TPY of Non-Fugitive Emissions:	Not reported
Ozone Season Non-Fugitives:	Not reported
Ozone Season Fugitive:	Not reported
May Sep Fugitive QTY:	Not reported
May Sep Total QTY:	Not reported
Effective Start Date:	09/07/2004

Name:	DIVERSIFIED GLOBAL GRAPHICS GROUP - DG3
Address:	100 BURMA RD
City,State,Zip:	JERSEY CITY, NJ 07305
Emission Year:	Not reported
Facility Number:	12059
NAICS Code:	Not reported
Pollutant Name:	Not reported
Tons/Year lbs/Year For Taps 1000 Tons/Year For CO2:	Not reported
Tons/Season (5/1-9/30):	Not reported
Lbs/Day Peak Ozone Season (6/1-8/31):	Not reported
Lbs/Day Co-season (12/1-2/31):	Not reported
Permit of Emission:	PERMIT
X Coordinate:	613180
Y Coordinate:	681113
Coordinate Units:	NJ State Plane (NAD83) - USFEET
Coordinate Type:	Exact Address Match
Active Number:	BOP060001
Active Type Description:	Amendment
Document Status:	Superseded (Archived)
Expiration Date:	12/25/2007
Active Flag:	Y
NAICS Description:	Not reported
TPY of Fugitive Emissions:	Not reported
TPY of Non-Fugitive Emissions:	Not reported
Ozone Season Non-Fugitives:	Not reported
Ozone Season Fugitive:	Not reported
May Sep Fugitive QTY:	Not reported
May Sep Total QTY:	Not reported
Effective Start Date:	07/12/2006

Name:	DIVERSIFIED GLOBAL GRAPHICS GROUP - DG3
Address:	100 BURMA RD

DIVERSIFIED GLOBAL GRAPHICS GROUP - DG3 (Continued) **S116715248**

City,State,Zip:	JERSEY CITY, NJ 07305
Emission Year:	Not reported
Facility Number:	12059
NAICS Code:	Not reported
Pollutant Name:	Not reported
Tons/Year lbs/Year For Taps 1000 Tons/Year For CO2:	Not reported
Tons/Season (5/1-9/30):	Not reported
Lbs/Day Peak Ozone Season (6/1-8/31):	Not reported
Lbs/Day Co-season (12/1-2/31):	Not reported
Permit of Emission:	PERMIT
X Coordinate:	613180
Y Coordinate:	681113
Coordinate Units:	NJ State Plane (NAD83) - USFEET
Coordinate Type:	Exact Address Match
Active Number:	BOP060002
Active Type Description:	5 Year Renewal
Document Status:	Superseded (Archived)
Expiration Date:	12/25/2012
Active Flag:	Y
NAICS Description:	Not reported
TPY of Fugitive Emissions:	Not reported
TPY of Non-Fugitive Emissions:	Not reported
Ozone Season Non-Fugitives:	Not reported
Ozone Season Fugitive:	Not reported
May Sep Fugitive QTY:	Not reported
May Sep Total QTY:	Not reported
Effective Start Date:	07/09/2009

Name:	DIVERSIFIED GLOBAL GRAPHICS GROUP - DG3
Address:	100 BURMA RD
City,State,Zip:	JERSEY CITY, NJ 07305
Emission Year:	Not reported
Facility Number:	12059
NAICS Code:	Not reported
Pollutant Name:	Not reported
Tons/Year lbs/Year For Taps 1000 Tons/Year For CO2:	Not reported
Tons/Season (5/1-9/30):	Not reported
Lbs/Day Peak Ozone Season (6/1-8/31):	Not reported
Lbs/Day Co-season (12/1-2/31):	Not reported
Permit of Emission:	PERMIT
X Coordinate:	613180
Y Coordinate:	681113
Coordinate Units:	NJ State Plane (NAD83) - USFEET
Coordinate Type:	Exact Address Match
Active Number:	BOP070001
Active Type Description:	Modification
Document Status:	Superseded (Archived)
Expiration Date:	12/25/2007
Active Flag:	Y
NAICS Description:	Not reported
TPY of Fugitive Emissions:	Not reported
TPY of Non-Fugitive Emissions:	Not reported
Ozone Season Non-Fugitives:	Not reported
Ozone Season Fugitive:	Not reported
May Sep Fugitive QTY:	Not reported
May Sep Total QTY:	Not reported
Effective Start Date:	05/01/2007

DIVERSIFIED GLOBAL GRAPHICS GROUP - DG3 (Continued) **S116715248**

Name:	DIVERSIFIED GLOBAL GRAPHICS GROUP - DG3
Address:	100 BURMA RD
City,State,Zip:	JERSEY CITY, NJ 07305
Emission Year:	Not reported
Facility Number:	12059
NAICS Code:	Not reported
Pollutant Name:	Not reported
Tons/Year lbs/Year For Taps 1000 Tons/Year For CO2:	Not reported
Tons/Season (5/1-9/30):	Not reported
Lbs/Day Peak Ozone Season (6/1-8/31):	Not reported
Lbs/Day Co-season (12/1-2/31):	Not reported
Permit of Emission:	PERMIT
X Coordinate:	613180
Y Coordinate:	681113
Coordinate Units:	NJ State Plane (NAD83) - USFEET
Coordinate Type:	Exact Address Match
Active Number:	BOP080001
Active Type Description:	Modification
Document Status:	Superseded (Archived)
Expiration Date:	03/19/2009
Active Flag:	Y
NAICS Description:	Not reported
TPY of Fugitive Emissions:	Not reported
TPY of Non-Fugitive Emissions:	Not reported
Ozone Season Non-Fugitives:	Not reported
Ozone Season Fugitive:	Not reported
May Sep Fugitive QTY:	Not reported
May Sep Total QTY:	Not reported
Effective Start Date:	03/18/2009

Name:	DIVERSIFIED GLOBAL GRAPHICS GROUP - DG3
Address:	100 BURMA RD
City,State,Zip:	JERSEY CITY, NJ 07305
Emission Year:	Not reported
Facility Number:	12059
NAICS Code:	Not reported
Pollutant Name:	Not reported
Tons/Year lbs/Year For Taps 1000 Tons/Year For CO2:	Not reported
Tons/Season (5/1-9/30):	Not reported
Lbs/Day Peak Ozone Season (6/1-8/31):	Not reported
Lbs/Day Co-season (12/1-2/31):	Not reported
Permit of Emission:	PERMIT
X Coordinate:	613180
Y Coordinate:	681113
Coordinate Units:	NJ State Plane (NAD83) - USFEET
Coordinate Type:	Exact Address Match
Active Number:	BOP090001
Active Type Description:	Modification
Document Status:	Superseded (Archived)
Expiration Date:	12/25/2012
Active Flag:	Y
NAICS Description:	Not reported
TPY of Fugitive Emissions:	Not reported
TPY of Non-Fugitive Emissions:	Not reported
Ozone Season Non-Fugitives:	Not reported
Ozone Season Fugitive:	Not reported
May Sep Fugitive QTY:	Not reported

DIVERSIFIED GLOBAL GRAPHICS GROUP - DG3 (Continued) **S116715248**

May Sep Total QTY:	Not reported
Effective Start Date:	02/09/2010
Name:	DIVERSIFIED GLOBAL GRAPHICS GROUP - DG3
Address:	100 BURMA RD
City,State,Zip:	JERSEY CITY, NJ 07305
Emission Year:	Not reported
Facility Number:	12059
NAICS Code:	Not reported
Pollutant Name:	Not reported
Tons/Year lbs/Year For Taps 1000 Tons/Year For CO2:	Not reported
Tons/Season (5/1-9/30):	Not reported
Lbs/Day Peak Ozone Season (6/1-8/31):	Not reported
Lbs/Day Co-season (12/1-2/31):	Not reported
Permit of Emission:	PERMIT
X Coordinate:	613180
Y Coordinate:	681113
Coordinate Units:	NJ State Plane (NAD83) - USFEET
Coordinate Type:	Exact Address Match
Active Number:	BOP100001
Active Type Description:	Modification
Document Status:	Superseded (Archived)
Expiration Date:	12/25/2012
Active Flag:	Y
NAICS Description:	Not reported
TPY of Fugitive Emissions:	Not reported
TPY of Non-Fugitive Emissions:	Not reported
Ozone Season Non-Fugitives:	Not reported
Ozone Season Fugitive:	Not reported
May Sep Fugitive QTY:	Not reported
May Sep Total QTY:	Not reported
Effective Start Date:	07/15/2010
Name:	DIVERSIFIED GLOBAL GRAPHICS GROUP - DG3
Address:	100 BURMA RD
City,State,Zip:	JERSEY CITY, NJ 07305
Emission Year:	Not reported
Facility Number:	12059
NAICS Code:	Not reported
Pollutant Name:	Not reported
Tons/Year lbs/Year For Taps 1000 Tons/Year For CO2:	Not reported
Tons/Season (5/1-9/30):	Not reported
Lbs/Day Peak Ozone Season (6/1-8/31):	Not reported
Lbs/Day Co-season (12/1-2/31):	Not reported
Permit of Emission:	PERMIT
X Coordinate:	613180
Y Coordinate:	681113
Coordinate Units:	NJ State Plane (NAD83) - USFEET
Coordinate Type:	Exact Address Match
Active Number:	BOP100002
Active Type Description:	Modification
Document Status:	Superseded (Archived)
Expiration Date:	12/25/2012
Active Flag:	Y
NAICS Description:	Not reported
TPY of Fugitive Emissions:	Not reported
TPY of Non-Fugitive Emissions:	Not reported

DIVERSIFIED GLOBAL GRAPHICS GROUP - DG3 (Continued) **S116715248**

Ozone Season Non-Fugitives:	Not reported
Ozone Season Fugitive:	Not reported
May Sep Fugitive QTY:	Not reported
May Sep Total QTY:	Not reported
Effective Start Date:	03/15/2011
Name:	DIVERSIFIED GLOBAL GRAPHICS GROUP - DG3
Address:	100 BURMA RD
City,State,Zip:	JERSEY CITY, NJ 07305
Emission Year:	Not reported
Facility Number:	12059
NAICS Code:	Not reported
Pollutant Name:	Not reported
Tons/Year lbs/Year For Taps 1000 Tons/Year For CO2:	Not reported
Tons/Season (5/1-9/30):	Not reported
Lbs/Day Peak Ozone Season (6/1-8/31):	Not reported
Lbs/Day Co-season (12/1-2/31):	Not reported
Permit of Emission:	PERMIT
X Coordinate:	613180
Y Coordinate:	681113
Coordinate Units:	NJ State Plane (NAD83) - USFEET
Coordinate Type:	Exact Address Match
Active Number:	BOP110001
Active Type Description:	Modification
Document Status:	Superseded (Archived)
Expiration Date:	12/25/2012
Active Flag:	Y
NAICS Description:	Not reported
TPY of Fugitive Emissions:	Not reported
TPY of Non-Fugitive Emissions:	Not reported
Ozone Season Non-Fugitives:	Not reported
Ozone Season Fugitive:	Not reported
May Sep Fugitive QTY:	Not reported
May Sep Total QTY:	Not reported
Effective Start Date:	09/06/2011
Name:	DIVERSIFIED GLOBAL GRAPHICS GROUP - DG3
Address:	100 BURMA RD
City,State,Zip:	JERSEY CITY, NJ 07305
Emission Year:	Not reported
Facility Number:	12059
NAICS Code:	Not reported
Pollutant Name:	Not reported
Tons/Year lbs/Year For Taps 1000 Tons/Year For CO2:	Not reported
Tons/Season (5/1-9/30):	Not reported
Lbs/Day Peak Ozone Season (6/1-8/31):	Not reported
Lbs/Day Co-season (12/1-2/31):	Not reported
Permit of Emission:	PERMIT
X Coordinate:	613180
Y Coordinate:	681113
Coordinate Units:	NJ State Plane (NAD83) - USFEET
Coordinate Type:	Exact Address Match
Active Number:	BOP110002
Active Type Description:	5 Year Renewal
Document Status:	Superseded (Archived)
Expiration Date:	12/25/2017
Active Flag:	Y

DIVERSIFIED GLOBAL GRAPHICS GROUP - DG3 (Continued) **S116715248**

NAICS Description:	Not reported
TPY of Fugitive Emissions:	Not reported
TPY of Non-Fugitive Emissions:	Not reported
Ozone Season Non-Fugitives:	Not reported
Ozone Season Fugitive:	Not reported
May Sep Fugitive QTY:	Not reported
May Sep Total QTY:	Not reported
Effective Start Date:	12/01/2014
Name:	DIVERSIFIED GLOBAL GRAPHICS GROUP - DG3
Address:	100 BURMA RD
City,State,Zip:	JERSEY CITY, NJ 07305
Emission Year:	Not reported
Facility Number:	12059
NAICS Code:	Not reported
Pollutant Name:	Not reported
Tons/Year lbs/Year For Taps 1000 Tons/Year For CO2:	Not reported
Tons/Season (5/1-9/30):	Not reported
Lbs/Day Peak Ozone Season (6/1-8/31):	Not reported
Lbs/Day Co-season (12/1-2/31):	Not reported
Permit of Emission:	PERMIT
X Coordinate:	613180
Y Coordinate:	681113
Coordinate Units:	NJ State Plane (NAD83) - USFEET
Coordinate Type:	Exact Address Match
Active Number:	BOP130001
Active Type Description:	Modification
Document Status:	Superseded (Archived)
Expiration Date:	03/26/2014
Active Flag:	Y
NAICS Description:	Not reported
TPY of Fugitive Emissions:	Not reported
TPY of Non-Fugitive Emissions:	Not reported
Ozone Season Non-Fugitives:	Not reported
Ozone Season Fugitive:	Not reported
May Sep Fugitive QTY:	Not reported
May Sep Total QTY:	Not reported
Effective Start Date:	03/25/2014
Name:	DIVERSIFIED GLOBAL GRAPHICS GROUP - DG3
Address:	100 BURMA RD
City,State,Zip:	JERSEY CITY, NJ 07305
Emission Year:	Not reported
Facility Number:	12059
NAICS Code:	Not reported
Pollutant Name:	Not reported
Tons/Year lbs/Year For Taps 1000 Tons/Year For CO2:	Not reported
Tons/Season (5/1-9/30):	Not reported
Lbs/Day Peak Ozone Season (6/1-8/31):	Not reported
Lbs/Day Co-season (12/1-2/31):	Not reported
Permit of Emission:	PERMIT
X Coordinate:	613180
Y Coordinate:	681113
Coordinate Units:	NJ State Plane (NAD83) - USFEET
Coordinate Type:	Exact Address Match
Active Number:	BOP140004
Active Type Description:	Modification

DIVERSIFIED GLOBAL GRAPHICS GROUP - DG3 (Continued) **S116715248**

Document Status:	Superseded (Archived)
Expiration Date:	12/25/2017
Active Flag:	Y
NAICS Description:	Not reported
TPY of Fugitive Emissions:	Not reported
TPY of Non-Fugitive Emissions:	Not reported
Ozone Season Non-Fugitives:	Not reported
Ozone Season Fugitive:	Not reported
May Sep Fugitive QTY:	Not reported
May Sep Total QTY:	Not reported
Effective Start Date:	01/26/2015
Name:	DIVERSIFIED GLOBAL GRAPHICS GROUP - DG3
Address:	100 BURMA RD
City,State,Zip:	JERSEY CITY, NJ 07305
Emission Year:	Not reported
Facility Number:	12059
NAICS Code:	Not reported
Pollutant Name:	Not reported
Tons/Year lbs/Year For Taps 1000 Tons/Year For CO2:	Not reported
Tons/Season (5/1-9/30):	Not reported
Lbs/Day Peak Ozone Season (6/1-8/31):	Not reported
Lbs/Day Co-season (12/1-2/31):	Not reported
Permit of Emission:	PERMIT
X Coordinate:	613180
Y Coordinate:	681113
Coordinate Units:	NJ State Plane (NAD83) - USFEET
Coordinate Type:	Exact Address Match
Active Number:	BOP160002
Active Type Description:	Modification
Document Status:	Superseded (Archived)
Expiration Date:	12/25/2017
Active Flag:	Y
NAICS Description:	Not reported
TPY of Fugitive Emissions:	Not reported
TPY of Non-Fugitive Emissions:	Not reported
Ozone Season Non-Fugitives:	Not reported
Ozone Season Fugitive:	Not reported
May Sep Fugitive QTY:	Not reported
May Sep Total QTY:	Not reported
Effective Start Date:	09/26/2016
Name:	DIVERSIFIED GLOBAL GRAPHICS GROUP - DG3
Address:	100 BURMA RD
City,State,Zip:	JERSEY CITY, NJ 07305
Emission Year:	Not reported
Facility Number:	12059
NAICS Code:	Not reported
Pollutant Name:	Not reported
Tons/Year lbs/Year For Taps 1000 Tons/Year For CO2:	Not reported
Tons/Season (5/1-9/30):	Not reported
Lbs/Day Peak Ozone Season (6/1-8/31):	Not reported
Lbs/Day Co-season (12/1-2/31):	Not reported
Permit of Emission:	PERMIT
X Coordinate:	613180
Y Coordinate:	681113
Coordinate Units:	NJ State Plane (NAD83) - USFEET

DIVERSIFIED GLOBAL GRAPHICS GROUP - DG3 (Continued) **S116715248**

Coordinate Type:	Exact Address Match
Active Number:	BOP160003
Active Type Description:	5 Year Renewal
Document Status:	Superseded (Archived)
Expiration Date:	12/25/2022
Active Flag:	Y
NAICS Description:	Not reported
TPY of Fugitive Emissions:	Not reported
TPY of Non-Fugitive Emissions:	Not reported
Ozone Season Non-Fugitives:	Not reported
Ozone Season Fugitive:	Not reported
May Sep Fugitive QTY:	Not reported
May Sep Total QTY:	Not reported
Effective Start Date:	11/13/2017
Name:	DIVERSIFIED GLOBAL GRAPHICS GROUP - DG3
Address:	100 BURMA RD
City,State,Zip:	JERSEY CITY, NJ 07305
Emission Year:	Not reported
Facility Number:	12059
NAICS Code:	Not reported
Pollutant Name:	Not reported
Tons/Year lbs/Year For Taps 1000 Tons/Year For CO2:	Not reported
Tons/Season (5/1-9/30):	Not reported
Lbs/Day Peak Ozone Season (6/1-8/31):	Not reported
Lbs/Day Co-season (12/1-2/31):	Not reported
Permit of Emission:	PERMIT
X Coordinate:	613180
Y Coordinate:	681113
Coordinate Units:	NJ State Plane (NAD83) - USFEET
Coordinate Type:	Exact Address Match
Active Number:	BOP170001
Active Type Description:	Modification
Document Status:	Superseded (Archived)
Expiration Date:	12/25/2022
Active Flag:	Y
NAICS Description:	Not reported
TPY of Fugitive Emissions:	Not reported
TPY of Non-Fugitive Emissions:	Not reported
Ozone Season Non-Fugitives:	Not reported
Ozone Season Fugitive:	Not reported
May Sep Fugitive QTY:	Not reported
May Sep Total QTY:	Not reported
Effective Start Date:	12/19/2017
Name:	DIVERSIFIED GLOBAL GRAPHICS GROUP - DG3
Address:	100 BURMA RD
City,State,Zip:	JERSEY CITY, NJ 07305
Emission Year:	Not reported
Facility Number:	12059
NAICS Code:	Not reported
Pollutant Name:	Not reported
Tons/Year lbs/Year For Taps 1000 Tons/Year For CO2:	Not reported
Tons/Season (5/1-9/30):	Not reported
Lbs/Day Peak Ozone Season (6/1-8/31):	Not reported
Lbs/Day Co-season (12/1-2/31):	Not reported
Permit of Emission:	PERMIT

DIVERSIFIED GLOBAL GRAPHICS GROUP - DG3 (Continued) **S116715248**

X Coordinate:	613180
Y Coordinate:	681113
Coordinate Units:	NJ State Plane (NAD83) - USFEET
Coordinate Type:	Exact Address Match
Active Number:	BOP030001
Active Type Description:	Modification
Document Status:	Superseded (Archived)
Expiration Date:	07/07/2004
Active Flag:	Y
NAICS Description:	Not reported
TPY of Fugitive Emissions:	Not reported
TPY of Non-Fugitive Emissions:	Not reported
Ozone Season Non-Fugitives:	Not reported
Ozone Season Fugitive:	Not reported
May Sep Fugitive QTY:	Not reported
May Sep Total QTY:	Not reported
Effective Start Date:	09/02/2003

Name:	DIVERSIFIED GLOBAL GRAPHICS GROUP - DG3
Address:	100 BURMA RD
City,State,Zip:	JERSEY CITY, NJ 073050000
Emission Year:	2019
Facility Number:	12059
NAICS Code:	323111
Pollutant Name:	Ammonia
Tons/Year lbs/Year For Taps 1000 Tons/Year For CO2:	Not reported
Tons/Season (5/1-9/30):	Not reported
Lbs/Day Peak Ozone Season (6/1-8/31):	Not reported
Lbs/Day Co-season (12/1-2/31):	Not reported
Permit of Emission:	EMISSION
X Coordinate:	Not reported
Y Coordinate:	Not reported
Coordinate Units:	Not reported
Coordinate Type:	Not reported
Active Number:	Not reported
Active Type Description:	Not reported
Document Status:	Not reported
Expiration Date:	Not reported
Active Flag:	Not reported
NAICS Description:	Commercial Gravure Printing
TPY of Fugitive Emissions:	0
TPY of Non-Fugitive Emissions:	0.02
Ozone Season Non-Fugitives:	0.06
Ozone Season Fugitive:	0
May Sep Fugitive QTY:	Not reported
May Sep Total QTY:	Not reported
Effective Start Date:	Not reported

Name:	DIVERSIFIED GLOBAL GRAPHICS GROUP - DG3
Address:	100 BURMA RD
City,State,Zip:	JERSEY CITY, NJ 073050000
Emission Year:	2019
Facility Number:	12059
NAICS Code:	323111
Pollutant Name:	CO
Tons/Year lbs/Year For Taps 1000 Tons/Year For CO2:	Not reported
Tons/Season (5/1-9/30):	Not reported

DIVERSIFIED GLOBAL GRAPHICS GROUP - DG3 (Continued) **S116715248**

Lbs/Day Peak Ozone Season (6/1-8/31):	Not reported
Lbs/Day Co-season (12/1-2/31):	0
Permit of Emission:	EMISSION
X Coordinate:	Not reported
Y Coordinate:	Not reported
Coordinate Units:	Not reported
Coordinate Type:	Not reported
Active Number:	Not reported
Active Type Description:	Not reported
Document Status:	Not reported
Expiration Date:	Not reported
Active Flag:	Not reported
NAICS Description:	Commercial Gravure Printing
TPY of Fugitive Emissions:	0
TPY of Non-Fugitive Emissions:	0.79
Ozone Season Non-Fugitives:	Not reported
Ozone Season Fugitive:	Not reported
May Sep Fugitive QTY:	Not reported
May Sep Total QTY:	Not reported
Effective Start Date:	Not reported

Name:	DIVERSIFIED GLOBAL GRAPHICS GROUP - DG3
Address:	100 BURMA RD
City,State,Zip:	JERSEY CITY, NJ 073050000
Emission Year:	2019
Facility Number:	12059
NAICS Code:	323111
Pollutant Name:	CO2
Tons/Year lbs/Year For Taps 1000 Tons/Year For CO2:	Not reported
Tons/Season (5/1-9/30):	Not reported
Lbs/Day Peak Ozone Season (6/1-8/31):	Not reported
Lbs/Day Co-season (12/1-2/31):	Not reported
Permit of Emission:	EMISSION
X Coordinate:	Not reported
Y Coordinate:	Not reported
Coordinate Units:	Not reported
Coordinate Type:	Not reported
Active Number:	Not reported
Active Type Description:	Not reported
Document Status:	Not reported
Expiration Date:	Not reported
Active Flag:	Not reported
NAICS Description:	Commercial Gravure Printing
TPY of Fugitive Emissions:	0
TPY of Non-Fugitive Emissions:	0.77
Ozone Season Non-Fugitives:	220.16
Ozone Season Fugitive:	0
May Sep Fugitive QTY:	Not reported
May Sep Total QTY:	Not reported
Effective Start Date:	Not reported

Name:	DIVERSIFIED GLOBAL GRAPHICS GROUP - DG3
Address:	100 BURMA RD
City,State,Zip:	JERSEY CITY, NJ 073050000
Emission Year:	2019
Facility Number:	12059
NAICS Code:	323111

DIVERSIFIED GLOBAL GRAPHICS GROUP - DG3 (Continued) **S116715248**

Pollutant Name:	Methane
Tons/Year lbs/Year For Taps 1000 Tons/Year For CO2:	Not reported
Tons/Season (5/1-9/30):	Not reported
Lbs/Day Peak Ozone Season (6/1-8/31):	Not reported
Lbs/Day Co-season (12/1-2/31):	Not reported
Permit of Emission:	EMISSION
X Coordinate:	Not reported
Y Coordinate:	Not reported
Coordinate Units:	Not reported
Coordinate Type:	Not reported
Active Number:	Not reported
Active Type Description:	Not reported
Document Status:	Not reported
Expiration Date:	Not reported
Active Flag:	Not reported
NAICS Description:	Commercial Gravure Printing
TPY of Fugitive Emissions:	0
TPY of Non-Fugitive Emissions:	0.02
Ozone Season Non-Fugitives:	0
Ozone Season Fugitive:	0
May Sep Fugitive QTY:	Not reported
May Sep Total QTY:	Not reported
Effective Start Date:	Not reported

Name:	DIVERSIFIED GLOBAL GRAPHICS GROUP - DG3
Address:	100 BURMA RD
City,State,Zip:	JERSEY CITY, NJ 073050000
Emission Year:	2019
Facility Number:	12059
NAICS Code:	323111
Pollutant Name:	NOx (Total)
Tons/Year lbs/Year For Taps 1000 Tons/Year For CO2:	Not reported
Tons/Season (5/1-9/30):	Not reported
Lbs/Day Peak Ozone Season (6/1-8/31):	Not reported
Lbs/Day Co-season (12/1-2/31):	Not reported
Permit of Emission:	EMISSION
X Coordinate:	Not reported
Y Coordinate:	Not reported
Coordinate Units:	Not reported
Coordinate Type:	Not reported
Active Number:	Not reported
Active Type Description:	Not reported
Document Status:	Not reported
Expiration Date:	Not reported
Active Flag:	Not reported
NAICS Description:	Commercial Gravure Printing
TPY of Fugitive Emissions:	0
TPY of Non-Fugitive Emissions:	0.93
Ozone Season Non-Fugitives:	0.2674
Ozone Season Fugitive:	0
May Sep Fugitive QTY:	Not reported
May Sep Total QTY:	Not reported
Effective Start Date:	Not reported

Name:	DIVERSIFIED GLOBAL GRAPHICS GROUP - DG3
Address:	100 BURMA RD
City,State,Zip:	JERSEY CITY, NJ 073050000

DIVERSIFIED GLOBAL GRAPHICS GROUP - DG3 (Continued) **S116715248**

Emission Year:	2019
Facility Number:	12059
NAICS Code:	323111
Pollutant Name:	VOC (Total)
Tons/Year lbs/Year For Taps 1000 Tons/Year For CO2:	Not reported
Tons/Season (5/1-9/30):	Not reported
Lbs/Day Peak Ozone Season (6/1-8/31):	Not reported
Lbs/Day Co-season (12/1-2/31):	Not reported
Permit of Emission:	EMISSION
X Coordinate:	Not reported
Y Coordinate:	Not reported
Coordinate Units:	Not reported
Coordinate Type:	Not reported
Active Number:	Not reported
Active Type Description:	Not reported
Document Status:	Not reported
Expiration Date:	Not reported
Active Flag:	Not reported
NAICS Description:	Commercial Gravure Printing
TPY of Fugitive Emissions:	16.4
TPY of Non-Fugitive Emissions:	0.06
Ozone Season Non-Fugitives:	Not reported
Ozone Season Fugitive:	Not reported
May Sep Fugitive QTY:	Not reported
May Sep Total QTY:	Not reported
Effective Start Date:	Not reported

Name:	DIVERSIFIED GLOBAL GRAPHICS GROUP - DG3
Address:	100 BURMA RD
City,State,Zip:	JERSEY CITY, NJ 073050000
Emission Year:	2019
Facility Number:	12059
NAICS Code:	323111
Pollutant Name:	PM-10 (Total)
Tons/Year lbs/Year For Taps 1000 Tons/Year For CO2:	Not reported
Tons/Season (5/1-9/30):	Not reported
Lbs/Day Peak Ozone Season (6/1-8/31):	Not reported
Lbs/Day Co-season (12/1-2/31):	Not reported
Permit of Emission:	EMISSION
X Coordinate:	Not reported
Y Coordinate:	Not reported
Coordinate Units:	Not reported
Coordinate Type:	Not reported
Active Number:	Not reported
Active Type Description:	Not reported
Document Status:	Not reported
Expiration Date:	Not reported
Active Flag:	Not reported
NAICS Description:	Commercial Gravure Printing
TPY of Fugitive Emissions:	0
TPY of Non-Fugitive Emissions:	0.51
Ozone Season Non-Fugitives:	0
Ozone Season Fugitive:	0
May Sep Fugitive QTY:	Not reported
May Sep Total QTY:	Not reported
Effective Start Date:	Not reported

DIVERSIFIED GLOBAL GRAPHICS GROUP - DG3 (Continued) **S116715248**

Name:	DIVERSIFIED GLOBAL GRAPHICS GROUP - DG3
Address:	100 BURMA RD
City,State,Zip:	JERSEY CITY, NJ 073050000
Emission Year:	2019
Facility Number:	12059
NAICS Code:	323111
Pollutant Name:	PM-2.5 (Total)
Tons/Year lbs/Year For Taps 1000 Tons/Year For CO2:	Not reported
Tons/Season (5/1-9/30):	Not reported
Lbs/Day Peak Ozone Season (6/1-8/31):	Not reported
Lbs/Day Co-season (12/1-2/31):	Not reported
Permit of Emission:	EMISSION
X Coordinate:	Not reported
Y Coordinate:	Not reported
Coordinate Units:	Not reported
Coordinate Type:	Not reported
Active Number:	Not reported
Active Type Description:	Not reported
Document Status:	Not reported
Expiration Date:	Not reported
Active Flag:	Not reported
NAICS Description:	Commercial Gravure Printing
TPY of Fugitive Emissions:	0
TPY of Non-Fugitive Emissions:	0.51
Ozone Season Non-Fugitives:	0
Ozone Season Fugitive:	0
May Sep Fugitive QTY:	Not reported
May Sep Total QTY:	Not reported
Effective Start Date:	Not reported

Name:	DIVERSIFIED GLOBAL GRAPHICS GROUP - DG3
Address:	100 BURMA RD
City,State,Zip:	JERSEY CITY, NJ 073050000
Emission Year:	2019
Facility Number:	12059
NAICS Code:	323111
Pollutant Name:	SO2
Tons/Year lbs/Year For Taps 1000 Tons/Year For CO2:	Not reported
Tons/Season (5/1-9/30):	Not reported
Lbs/Day Peak Ozone Season (6/1-8/31):	Not reported
Lbs/Day Co-season (12/1-2/31):	Not reported
Permit of Emission:	EMISSION
X Coordinate:	Not reported
Y Coordinate:	Not reported
Coordinate Units:	Not reported
Coordinate Type:	Not reported
Active Number:	Not reported
Active Type Description:	Not reported
Document Status:	Not reported
Expiration Date:	Not reported
Active Flag:	Not reported
NAICS Description:	Commercial Gravure Printing
TPY of Fugitive Emissions:	0
TPY of Non-Fugitive Emissions:	0
Ozone Season Non-Fugitives:	Not reported
Ozone Season Fugitive:	Not reported
May Sep Fugitive QTY:	Not reported

DIVERSIFIED GLOBAL GRAPHICS GROUP - DG3 (Continued) **S116715248**

May Sep Total QTY:	Not reported
Effective Start Date:	Not reported
Name:	DIVERSIFIED GLOBAL GRAPHICS GROUP - DG3
Address:	100 BURMA RD
City,State,Zip:	JERSEY CITY, NJ 073050000
Emission Year:	2019
Facility Number:	12059
NAICS Code:	323111
Pollutant Name:	TSP
Tons/Year lbs/Year For Taps 1000 Tons/Year For CO2:	Not reported
Tons/Season (5/1-9/30):	Not reported
Lbs/Day Peak Ozone Season (6/1-8/31):	Not reported
Lbs/Day Co-season (12/1-2/31):	Not reported
Permit of Emission:	EMISSION
X Coordinate:	Not reported
Y Coordinate:	Not reported
Coordinate Units:	Not reported
Coordinate Type:	Not reported
Active Number:	Not reported
Active Type Description:	Not reported
Document Status:	Not reported
Expiration Date:	Not reported
Active Flag:	Not reported
NAICS Description:	Commercial Gravure Printing
TPY of Fugitive Emissions:	0
TPY of Non-Fugitive Emissions:	0.51
Ozone Season Non-Fugitives:	0
Ozone Season Fugitive:	0
May Sep Fugitive QTY:	Not reported
May Sep Total QTY:	Not reported
Effective Start Date:	Not reported
Name:	DIVERSIFIED GLOBAL GRAPHICS GROUP - DG3
Address:	100 BURMA RD
City,State,Zip:	JERSEY CITY, NJ 073050000
Emission Year:	2019
Facility Number:	12059
NAICS Code:	323111
Pollutant Name:	Pb
Tons/Year lbs/Year For Taps 1000 Tons/Year For CO2:	Not reported
Tons/Season (5/1-9/30):	Not reported
Lbs/Day Peak Ozone Season (6/1-8/31):	Not reported
Lbs/Day Co-season (12/1-2/31):	Not reported
Permit of Emission:	EMISSION
X Coordinate:	Not reported
Y Coordinate:	Not reported
Coordinate Units:	Not reported
Coordinate Type:	Not reported
Active Number:	Not reported
Active Type Description:	Not reported
Document Status:	Not reported
Expiration Date:	Not reported
Active Flag:	Not reported
NAICS Description:	Commercial Gravure Printing
TPY of Fugitive Emissions:	0
TPY of Non-Fugitive Emissions:	0

DIVERSIFIED GLOBAL GRAPHICS GROUP - DG3 (Continued) **S116715248**

Ozone Season Non-Fugitives:	Not reported
Ozone Season Fugitive:	Not reported
May Sep Fugitive QTY:	Not reported
May Sep Total QTY:	Not reported
Effective Start Date:	Not reported
Name:	DIVERSIFIED GLOBAL GRAPHICS GROUP - DG3
Address:	100 BURMA RD
City,State,Zip:	JERSEY CITY, NJ
Emission Year:	2018
Facility Number:	12059
NAICS Code:	323110
Pollutant Name:	VOC (Total)
Tons/Year lbs/Year For Taps 1000 Tons/Year For CO2:	Not reported
Tons/Season (5/1-9/30):	Not reported
Lbs/Day Peak Ozone Season (6/1-8/31):	Not reported
Lbs/Day Co-season (12/1-2/31):	Not reported
Permit of Emission:	EMISSION
X Coordinate:	Not reported
Y Coordinate:	Not reported
Coordinate Units:	Not reported
Coordinate Type:	Not reported
Active Number:	Not reported
Active Type Description:	Not reported
Document Status:	Not reported
Expiration Date:	Not reported
Active Flag:	Not reported
NAICS Description:	Not reported
TPY of Fugitive Emissions:	Not reported
TPY of Non-Fugitive Emissions:	Not reported
Ozone Season Non-Fugitives:	Not reported
Ozone Season Fugitive:	Not reported
May Sep Fugitive QTY:	Not reported
May Sep Total QTY:	Not reported
Effective Start Date:	Not reported
Name:	DIVERSIFIED GLOBAL GRAPHICS GROUP - DG3
Address:	100 BURMA RD
City,State,Zip:	JERSEY CITY, NJ
Emission Year:	2018
Facility Number:	12059
NAICS Code:	323110
Pollutant Name:	TSP
Tons/Year lbs/Year For Taps 1000 Tons/Year For CO2:	Not reported
Tons/Season (5/1-9/30):	Not reported
Lbs/Day Peak Ozone Season (6/1-8/31):	Not reported
Lbs/Day Co-season (12/1-2/31):	Not reported
Permit of Emission:	EMISSION
X Coordinate:	Not reported
Y Coordinate:	Not reported
Coordinate Units:	Not reported
Coordinate Type:	Not reported
Active Number:	Not reported
Active Type Description:	Not reported
Document Status:	Not reported
Expiration Date:	Not reported
Active Flag:	Not reported

DIVERSIFIED GLOBAL GRAPHICS GROUP - DG3 (Continued) **S116715248**

NAICS Description:	Not reported
TPY of Fugitive Emissions:	Not reported
TPY of Non-Fugitive Emissions:	Not reported
Ozone Season Non-Fugitives:	Not reported
Ozone Season Fugitive:	Not reported
May Sep Fugitive QTY:	Not reported
May Sep Total QTY:	Not reported
Effective Start Date:	Not reported

Name:	DIVERSIFIED GLOBAL GRAPHICS GROUP - DG3
Address:	100 BURMA RD
City,State,Zip:	JERSEY CITY, NJ
Emission Year:	2018
Facility Number:	12059
NAICS Code:	323110
Pollutant Name:	SO2
Tons/Year lbs/Year For Taps 1000 Tons/Year For CO2:	Not reported
Tons/Season (5/1-9/30):	Not reported
Lbs/Day Peak Ozone Season (6/1-8/31):	Not reported
Lbs/Day Co-season (12/1-2/31):	Not reported
Permit of Emission:	EMISSION
X Coordinate:	Not reported
Y Coordinate:	Not reported
Coordinate Units:	Not reported
Coordinate Type:	Not reported
Active Number:	Not reported
Active Type Description:	Not reported
Document Status:	Not reported
Expiration Date:	Not reported
Active Flag:	Not reported
NAICS Description:	Not reported
TPY of Fugitive Emissions:	Not reported
TPY of Non-Fugitive Emissions:	Not reported
Ozone Season Non-Fugitives:	Not reported
Ozone Season Fugitive:	Not reported
May Sep Fugitive QTY:	Not reported
May Sep Total QTY:	Not reported
Effective Start Date:	Not reported

Name:	DIVERSIFIED GLOBAL GRAPHICS GROUP - DG3
Address:	100 BURMA RD
City,State,Zip:	JERSEY CITY, NJ
Emission Year:	2018
Facility Number:	12059
NAICS Code:	323110
Pollutant Name:	PM-2.5 (Total)
Tons/Year lbs/Year For Taps 1000 Tons/Year For CO2:	Not reported
Tons/Season (5/1-9/30):	Not reported
Lbs/Day Peak Ozone Season (6/1-8/31):	Not reported
Lbs/Day Co-season (12/1-2/31):	Not reported
Permit of Emission:	EMISSION
X Coordinate:	Not reported
Y Coordinate:	Not reported
Coordinate Units:	Not reported
Coordinate Type:	Not reported
Active Number:	Not reported
Active Type Description:	Not reported

DIVERSIFIED GLOBAL GRAPHICS GROUP - DG3 (Continued) **S116715248**

Document Status:	Not reported
Expiration Date:	Not reported
Active Flag:	Not reported
NAICS Description:	Not reported
TPY of Fugitive Emissions:	Not reported
TPY of Non-Fugitive Emissions:	Not reported
Ozone Season Non-Fugitives:	Not reported
Ozone Season Fugitive:	Not reported
May Sep Fugitive QTY:	Not reported
May Sep Total QTY:	Not reported
Effective Start Date:	Not reported

Name:	DIVERSIFIED GLOBAL GRAPHICS GROUP - DG3
Address:	100 BURMA RD
City,State,Zip:	JERSEY CITY, NJ
Emission Year:	2018
Facility Number:	12059
NAICS Code:	323110
Pollutant Name:	PM-10 (Total)
Tons/Year lbs/Year For Taps 1000 Tons/Year For CO2:	Not reported
Tons/Season (5/1-9/30):	Not reported
Lbs/Day Peak Ozone Season (6/1-8/31):	Not reported
Lbs/Day Co-season (12/1-2/31):	Not reported
Permit of Emission:	EMISSION
X Coordinate:	Not reported
Y Coordinate:	Not reported
Coordinate Units:	Not reported
Coordinate Type:	Not reported
Active Number:	Not reported
Active Type Description:	Not reported
Document Status:	Not reported
Expiration Date:	Not reported
Active Flag:	Not reported
NAICS Description:	Not reported
TPY of Fugitive Emissions:	Not reported
TPY of Non-Fugitive Emissions:	Not reported
Ozone Season Non-Fugitives:	Not reported
Ozone Season Fugitive:	Not reported
May Sep Fugitive QTY:	Not reported
May Sep Total QTY:	Not reported
Effective Start Date:	Not reported

Name:	DIVERSIFIED GLOBAL GRAPHICS GROUP - DG3
Address:	100 BURMA RD
City,State,Zip:	JERSEY CITY, NJ
Emission Year:	2018
Facility Number:	12059
NAICS Code:	323110
Pollutant Name:	Pb
Tons/Year lbs/Year For Taps 1000 Tons/Year For CO2:	Not reported
Tons/Season (5/1-9/30):	Not reported
Lbs/Day Peak Ozone Season (6/1-8/31):	Not reported
Lbs/Day Co-season (12/1-2/31):	Not reported
Permit of Emission:	EMISSION
X Coordinate:	Not reported
Y Coordinate:	Not reported
Coordinate Units:	Not reported

DIVERSIFIED GLOBAL GRAPHICS GROUP - DG3 (Continued) **S116715248**

Coordinate Type:	Not reported
Active Number:	Not reported
Active Type Description:	Not reported
Document Status:	Not reported
Expiration Date:	Not reported
Active Flag:	Not reported
NAICS Description:	Not reported
TPY of Fugitive Emissions:	Not reported
TPY of Non-Fugitive Emissions:	Not reported
Ozone Season Non-Fugitives:	Not reported
Ozone Season Fugitive:	Not reported
May Sep Fugitive QTY:	Not reported
May Sep Total QTY:	Not reported
Effective Start Date:	Not reported

Name:	DIVERSIFIED GLOBAL GRAPHICS GROUP - DG3
Address:	100 BURMA RD
City,State,Zip:	JERSEY CITY, NJ
Emission Year:	2018
Facility Number:	12059
NAICS Code:	323110
Pollutant Name:	NOx (Total)
Tons/Year lbs/Year For Taps 1000 Tons/Year For CO2:	Not reported
Tons/Season (5/1-9/30):	Not reported
Lbs/Day Peak Ozone Season (6/1-8/31):	Not reported
Lbs/Day Co-season (12/1-2/31):	Not reported
Permit of Emission:	EMISSION
X Coordinate:	Not reported
Y Coordinate:	Not reported
Coordinate Units:	Not reported
Coordinate Type:	Not reported
Active Number:	Not reported
Active Type Description:	Not reported
Document Status:	Not reported
Expiration Date:	Not reported
Active Flag:	Not reported
NAICS Description:	Not reported
TPY of Fugitive Emissions:	Not reported
TPY of Non-Fugitive Emissions:	Not reported
Ozone Season Non-Fugitives:	Not reported
Ozone Season Fugitive:	Not reported
May Sep Fugitive QTY:	Not reported
May Sep Total QTY:	Not reported
Effective Start Date:	Not reported

Name:	DIVERSIFIED GLOBAL GRAPHICS GROUP - DG3
Address:	100 BURMA RD
City,State,Zip:	JERSEY CITY, NJ
Emission Year:	2018
Facility Number:	12059
NAICS Code:	323110
Pollutant Name:	Methane
Tons/Year lbs/Year For Taps 1000 Tons/Year For CO2:	Not reported
Tons/Season (5/1-9/30):	Not reported
Lbs/Day Peak Ozone Season (6/1-8/31):	Not reported
Lbs/Day Co-season (12/1-2/31):	Not reported
Permit of Emission:	EMISSION

DIVERSIFIED GLOBAL GRAPHICS GROUP - DG3 (Continued) **S116715248**

X Coordinate:	Not reported
Y Coordinate:	Not reported
Coordinate Units:	Not reported
Coordinate Type:	Not reported
Active Number:	Not reported
Active Type Description:	Not reported
Document Status:	Not reported
Expiration Date:	Not reported
Active Flag:	Not reported
NAICS Description:	Not reported
TPY of Fugitive Emissions:	Not reported
TPY of Non-Fugitive Emissions:	Not reported
Ozone Season Non-Fugitives:	Not reported
Ozone Season Fugitive:	Not reported
May Sep Fugitive QTY:	Not reported
May Sep Total QTY:	Not reported
Effective Start Date:	Not reported

Name:	DIVERSIFIED GLOBAL GRAPHICS GROUP - DG3
Address:	100 BURMA RD
City,State,Zip:	JERSEY CITY, NJ
Emission Year:	2018
Facility Number:	12059
NAICS Code:	323110
Pollutant Name:	CO2
Tons/Year lbs/Year For Taps 1000 Tons/Year For CO2:	Not reported
Tons/Season (5/1-9/30):	Not reported
Lbs/Day Peak Ozone Season (6/1-8/31):	Not reported
Lbs/Day Co-season (12/1-2/31):	Not reported
Permit of Emission:	EMISSION
X Coordinate:	Not reported
Y Coordinate:	Not reported
Coordinate Units:	Not reported
Coordinate Type:	Not reported
Active Number:	Not reported
Active Type Description:	Not reported
Document Status:	Not reported
Expiration Date:	Not reported
Active Flag:	Not reported
NAICS Description:	Not reported
TPY of Fugitive Emissions:	Not reported
TPY of Non-Fugitive Emissions:	Not reported
Ozone Season Non-Fugitives:	Not reported
Ozone Season Fugitive:	Not reported
May Sep Fugitive QTY:	Not reported
May Sep Total QTY:	Not reported
Effective Start Date:	Not reported

Name:	DIVERSIFIED GLOBAL GRAPHICS GROUP - DG3
Address:	100 BURMA RD
City,State,Zip:	JERSEY CITY, NJ
Emission Year:	2018
Facility Number:	12059
NAICS Code:	323110
Pollutant Name:	CO
Tons/Year lbs/Year For Taps 1000 Tons/Year For CO2:	Not reported
Tons/Season (5/1-9/30):	Not reported

DIVERSIFIED GLOBAL GRAPHICS GROUP - DG3 (Continued) **S116715248**

Lbs/Day Peak Ozone Season (6/1-8/31):	Not reported
Lbs/Day Co-season (12/1-2/31):	Not reported
Permit of Emission:	EMISSION
X Coordinate:	Not reported
Y Coordinate:	Not reported
Coordinate Units:	Not reported
Coordinate Type:	Not reported
Active Number:	Not reported
Active Type Description:	Not reported
Document Status:	Not reported
Expiration Date:	Not reported
Active Flag:	Not reported
NAICS Description:	Not reported
TPY of Fugitive Emissions:	Not reported
TPY of Non-Fugitive Emissions:	Not reported
Ozone Season Non-Fugitives:	Not reported
Ozone Season Fugitive:	Not reported
May Sep Fugitive QTY:	Not reported
May Sep Total QTY:	Not reported
Effective Start Date:	Not reported

Name:	DIVERSIFIED GLOBAL GRAPHICS GROUP - DG3
Address:	100 BURMA RD
City,State,Zip:	JERSEY CITY, NJ
Emission Year:	2018
Facility Number:	12059
NAICS Code:	323110
Pollutant Name:	Ammonia
Tons/Year lbs/Year For Taps 1000 Tons/Year For CO2:	Not reported
Tons/Season (5/1-9/30):	Not reported
Lbs/Day Peak Ozone Season (6/1-8/31):	Not reported
Lbs/Day Co-season (12/1-2/31):	Not reported
Permit of Emission:	EMISSION
X Coordinate:	Not reported
Y Coordinate:	Not reported
Coordinate Units:	Not reported
Coordinate Type:	Not reported
Active Number:	Not reported
Active Type Description:	Not reported
Document Status:	Not reported
Expiration Date:	Not reported
Active Flag:	Not reported
NAICS Description:	Not reported
TPY of Fugitive Emissions:	Not reported
TPY of Non-Fugitive Emissions:	Not reported
Ozone Season Non-Fugitives:	Not reported
Ozone Season Fugitive:	Not reported
May Sep Fugitive QTY:	Not reported
May Sep Total QTY:	Not reported
Effective Start Date:	Not reported

Name:	DIVERSIFIED GLOBAL GRAPHICS GROUP - DG3
Address:	100 BURMA RD
City,State,Zip:	JERSEY CITY, NJ 073050000
Emission Year:	2017
Facility Number:	12059
NAICS Code:	323110

DIVERSIFIED GLOBAL GRAPHICS GROUP - DG3 (Continued) **S116715248**

Pollutant Name:	Ammonia
Tons/Year lbs/Year For Taps 1000 Tons/Year For CO2:	0.02
Tons/Season (5/1-9/30):	0.01
Lbs/Day Peak Ozone Season (6/1-8/31):	Not reported
Lbs/Day Co-season (12/1-2/31):	Not reported
Permit of Emission:	EMISSION
X Coordinate:	Not reported
Y Coordinate:	Not reported
Coordinate Units:	Not reported
Coordinate Type:	Not reported
Active Number:	180001
Active Type Description:	Not reported
Document Status:	Not reported
Expiration Date:	Not reported
Active Flag:	Not reported
NAICS Description:	Not reported
TPY of Fugitive Emissions:	Not reported
TPY of Non-Fugitive Emissions:	Not reported
Ozone Season Non-Fugitives:	Not reported
Ozone Season Fugitive:	Not reported
May Sep Fugitive QTY:	Not reported
May Sep Total QTY:	Not reported
Effective Start Date:	Not reported

Name:	DIVERSIFIED GLOBAL GRAPHICS GROUP - DG3
Address:	100 BURMA RD
City,State,Zip:	JERSEY CITY, NJ 073050000
Emission Year:	2017
Facility Number:	12059
NAICS Code:	323110
Pollutant Name:	CO
Tons/Year lbs/Year For Taps 1000 Tons/Year For CO2:	0.63
Tons/Season (5/1-9/30):	Not reported
Lbs/Day Peak Ozone Season (6/1-8/31):	2.42
Lbs/Day Co-season (12/1-2/31):	4.69
Permit of Emission:	EMISSION
X Coordinate:	Not reported
Y Coordinate:	Not reported
Coordinate Units:	Not reported
Coordinate Type:	Not reported
Active Number:	180001
Active Type Description:	Not reported
Document Status:	Not reported
Expiration Date:	Not reported
Active Flag:	Not reported
NAICS Description:	Not reported
TPY of Fugitive Emissions:	Not reported
TPY of Non-Fugitive Emissions:	Not reported
Ozone Season Non-Fugitives:	Not reported
Ozone Season Fugitive:	Not reported
May Sep Fugitive QTY:	Not reported
May Sep Total QTY:	Not reported
Effective Start Date:	Not reported

Name:	DIVERSIFIED GLOBAL GRAPHICS GROUP - DG3
Address:	100 BURMA RD
City,State,Zip:	JERSEY CITY, NJ 073050000

DIVERSIFIED GLOBAL GRAPHICS GROUP - DG3 (Continued) **S116715248**

Emission Year:	2017
Facility Number:	12059
NAICS Code:	323110
Pollutant Name:	CO2
Tons/Year lbs/Year For Taps 1000 Tons/Year For CO2:	0.75
Tons/Season (5/1-9/30):	283.00
Lbs/Day Peak Ozone Season (6/1-8/31):	Not reported
Lbs/Day Co-season (12/1-2/31):	Not reported
Permit of Emission:	EMISSION
X Coordinate:	Not reported
Y Coordinate:	Not reported
Coordinate Units:	Not reported
Coordinate Type:	Not reported
Active Number:	180001
Active Type Description:	Not reported
Document Status:	Not reported
Expiration Date:	Not reported
Active Flag:	Not reported
NAICS Description:	Not reported
TPY of Fugitive Emissions:	Not reported
TPY of Non-Fugitive Emissions:	Not reported
Ozone Season Non-Fugitives:	Not reported
Ozone Season Fugitive:	Not reported
May Sep Fugitive QTY:	Not reported
May Sep Total QTY:	Not reported
Effective Start Date:	Not reported

Name:	DIVERSIFIED GLOBAL GRAPHICS GROUP - DG3
Address:	100 BURMA RD
City,State,Zip:	JERSEY CITY, NJ 073050000
Emission Year:	2017
Facility Number:	12059
NAICS Code:	323110
Pollutant Name:	NOx (Total)
Tons/Year lbs/Year For Taps 1000 Tons/Year For CO2:	0.75
Tons/Season (5/1-9/30):	0.24
Lbs/Day Peak Ozone Season (6/1-8/31):	2.87
Lbs/Day Co-season (12/1-2/31):	Not reported
Permit of Emission:	EMISSION
X Coordinate:	Not reported
Y Coordinate:	Not reported
Coordinate Units:	Not reported
Coordinate Type:	Not reported
Active Number:	180001
Active Type Description:	Not reported
Document Status:	Not reported
Expiration Date:	Not reported
Active Flag:	Not reported
NAICS Description:	Not reported
TPY of Fugitive Emissions:	Not reported
TPY of Non-Fugitive Emissions:	Not reported
Ozone Season Non-Fugitives:	Not reported
Ozone Season Fugitive:	Not reported
May Sep Fugitive QTY:	Not reported
May Sep Total QTY:	Not reported
Effective Start Date:	Not reported

DIVERSIFIED GLOBAL GRAPHICS GROUP - DG3 (Continued) **S116715248**

Name:	DIVERSIFIED GLOBAL GRAPHICS GROUP - DG3
Address:	100 BURMA RD
City,State,Zip:	JERSEY CITY, NJ 073050000
Emission Year:	2017
Facility Number:	12059
NAICS Code:	323110
Pollutant Name:	PM-10 (Total)
Tons/Year lbs/Year For Taps 1000 Tons/Year For CO2:	0.06
Tons/Season (5/1-9/30):	0.00
Lbs/Day Peak Ozone Season (6/1-8/31):	Not reported
Lbs/Day Co-season (12/1-2/31):	Not reported
Permit of Emission:	EMISSION
X Coordinate:	Not reported
Y Coordinate:	Not reported
Coordinate Units:	Not reported
Coordinate Type:	Not reported
Active Number:	180001
Active Type Description:	Not reported
Document Status:	Not reported
Expiration Date:	Not reported
Active Flag:	Not reported
NAICS Description:	Not reported
TPY of Fugitive Emissions:	Not reported
TPY of Non-Fugitive Emissions:	Not reported
Ozone Season Non-Fugitives:	Not reported
Ozone Season Fugitive:	Not reported
May Sep Fugitive QTY:	Not reported
May Sep Total QTY:	Not reported
Effective Start Date:	Not reported

Name:	DIVERSIFIED GLOBAL GRAPHICS GROUP - DG3
Address:	100 BURMA RD
City,State,Zip:	JERSEY CITY, NJ 073050000
Emission Year:	2017
Facility Number:	12059
NAICS Code:	323110
Pollutant Name:	Pb
Tons/Year lbs/Year For Taps 1000 Tons/Year For CO2:	0.00
Tons/Season (5/1-9/30):	Not reported
Lbs/Day Peak Ozone Season (6/1-8/31):	Not reported
Lbs/Day Co-season (12/1-2/31):	Not reported
Permit of Emission:	EMISSION
X Coordinate:	Not reported
Y Coordinate:	Not reported
Coordinate Units:	Not reported
Coordinate Type:	Not reported
Active Number:	180001
Active Type Description:	Not reported
Document Status:	Not reported
Expiration Date:	Not reported
Active Flag:	Not reported
NAICS Description:	Not reported
TPY of Fugitive Emissions:	Not reported
TPY of Non-Fugitive Emissions:	Not reported
Ozone Season Non-Fugitives:	Not reported
Ozone Season Fugitive:	Not reported
May Sep Fugitive QTY:	Not reported

DIVERSIFIED GLOBAL GRAPHICS GROUP - DG3 (Continued) **S116715248**

May Sep Total QTY:	Not reported
Effective Start Date:	Not reported
Name:	DIVERSIFIED GLOBAL GRAPHICS GROUP - DG3
Address:	100 BURMA RD
City,State,Zip:	JERSEY CITY, NJ 073050000
Emission Year:	2017
Facility Number:	12059
NAICS Code:	323110
Pollutant Name:	SO2
Tons/Year lbs/Year For Taps 1000 Tons/Year For CO2:	0.00
Tons/Season (5/1-9/30):	Not reported
Lbs/Day Peak Ozone Season (6/1-8/31):	Not reported
Lbs/Day Co-season (12/1-2/31):	Not reported
Permit of Emission:	EMISSION
X Coordinate:	Not reported
Y Coordinate:	Not reported
Coordinate Units:	Not reported
Coordinate Type:	Not reported
Active Number:	180001
Active Type Description:	Not reported
Document Status:	Not reported
Expiration Date:	Not reported
Active Flag:	Not reported
NAICS Description:	Not reported
TPY of Fugitive Emissions:	Not reported
TPY of Non-Fugitive Emissions:	Not reported
Ozone Season Non-Fugitives:	Not reported
Ozone Season Fugitive:	Not reported
May Sep Fugitive QTY:	Not reported
May Sep Total QTY:	Not reported
Effective Start Date:	Not reported
Name:	DIVERSIFIED GLOBAL GRAPHICS GROUP - DG3
Address:	100 BURMA RD
City,State,Zip:	JERSEY CITY, NJ 073050000
Emission Year:	2017
Facility Number:	12059
NAICS Code:	323110
Pollutant Name:	TSP
Tons/Year lbs/Year For Taps 1000 Tons/Year For CO2:	0.06
Tons/Season (5/1-9/30):	0.00
Lbs/Day Peak Ozone Season (6/1-8/31):	Not reported
Lbs/Day Co-season (12/1-2/31):	Not reported
Permit of Emission:	EMISSION
X Coordinate:	Not reported
Y Coordinate:	Not reported
Coordinate Units:	Not reported
Coordinate Type:	Not reported
Active Number:	180001
Active Type Description:	Not reported
Document Status:	Not reported
Expiration Date:	Not reported
Active Flag:	Not reported
NAICS Description:	Not reported
TPY of Fugitive Emissions:	Not reported
TPY of Non-Fugitive Emissions:	Not reported

DIVERSIFIED GLOBAL GRAPHICS GROUP - DG3 (Continued) **S116715248**

Ozone Season Non-Fugitives:	Not reported
Ozone Season Fugitive:	Not reported
May Sep Fugitive QTY:	Not reported
May Sep Total QTY:	Not reported
Effective Start Date:	Not reported

Name:	DIVERSIFIED GLOBAL GRAPHICS GROUP - DG3
Address:	100 BURMA RD
City,State,Zip:	JERSEY CITY, NJ 073050000
Emission Year:	2017
Facility Number:	12059
NAICS Code:	323110
Pollutant Name:	VOC (Total)
Tons/Year lbs/Year For Taps 1000 Tons/Year For CO2:	15.19
Tons/Season (5/1-9/30):	Not reported
Lbs/Day Peak Ozone Season (6/1-8/31):	106.78
Lbs/Day Co-season (12/1-2/31):	Not reported
Permit of Emission:	EMISSION
X Coordinate:	Not reported
Y Coordinate:	Not reported
Coordinate Units:	Not reported
Coordinate Type:	Not reported
Active Number:	180001
Active Type Description:	Not reported
Document Status:	Not reported
Expiration Date:	Not reported
Active Flag:	Not reported
NAICS Description:	Not reported
TPY of Fugitive Emissions:	Not reported
TPY of Non-Fugitive Emissions:	Not reported
Ozone Season Non-Fugitives:	Not reported
Ozone Season Fugitive:	Not reported
May Sep Fugitive QTY:	Not reported
May Sep Total QTY:	Not reported
Effective Start Date:	Not reported

Name:	DIVERSIFIED GLOBAL GRAPHICS GROUP - DG3
Address:	100 BURMA RD
City,State,Zip:	JERSEY CITY, NJ 073050000
Emission Year:	2017
Facility Number:	12059
NAICS Code:	323110
Pollutant Name:	Methane
Tons/Year lbs/Year For Taps 1000 Tons/Year For CO2:	0.01
Tons/Season (5/1-9/30):	0.01
Lbs/Day Peak Ozone Season (6/1-8/31):	Not reported
Lbs/Day Co-season (12/1-2/31):	Not reported
Permit of Emission:	EMISSION
X Coordinate:	Not reported
Y Coordinate:	Not reported
Coordinate Units:	Not reported
Coordinate Type:	Not reported
Active Number:	180001
Active Type Description:	Not reported
Document Status:	Not reported
Expiration Date:	Not reported
Active Flag:	Not reported

DIVERSIFIED GLOBAL GRAPHICS GROUP - DG3 (Continued) **S116715248**

NAICS Description:	Not reported
TPY of Fugitive Emissions:	Not reported
TPY of Non-Fugitive Emissions:	Not reported
Ozone Season Non-Fugitives:	Not reported
Ozone Season Fugitive:	Not reported
May Sep Fugitive QTY:	Not reported
May Sep Total QTY:	Not reported
Effective Start Date:	Not reported

Name:	DIVERSIFIED GLOBAL GRAPHICS GROUP - DG3
Address:	100 BURMA RD
City,State,Zip:	JERSEY CITY, NJ 073050000
Emission Year:	2017
Facility Number:	12059
NAICS Code:	323110
Pollutant Name:	PM-2.5 (Total)
Tons/Year lbs/Year For Taps 1000 Tons/Year For CO2:	0.06
Tons/Season (5/1-9/30):	0.00
Lbs/Day Peak Ozone Season (6/1-8/31):	Not reported
Lbs/Day Co-season (12/1-2/31):	Not reported
Permit of Emission:	EMISSION
X Coordinate:	Not reported
Y Coordinate:	Not reported
Coordinate Units:	Not reported
Coordinate Type:	Not reported
Active Number:	180001
Active Type Description:	Not reported
Document Status:	Not reported
Expiration Date:	Not reported
Active Flag:	Not reported
NAICS Description:	Not reported
TPY of Fugitive Emissions:	Not reported
TPY of Non-Fugitive Emissions:	Not reported
Ozone Season Non-Fugitives:	Not reported
Ozone Season Fugitive:	Not reported
May Sep Fugitive QTY:	Not reported
May Sep Total QTY:	Not reported
Effective Start Date:	Not reported

Name:	DIVERSIFIED GLOBAL GRAPHICS GROUP - DG3
Address:	100 BURMA RD
City,State,Zip:	JERSEY CITY, NJ 073050000
Emission Year:	2016
Facility Number:	12059
NAICS Code:	323110
Pollutant Name:	Ammonia
Tons/Year lbs/Year For Taps 1000 Tons/Year For CO2:	0.03
Tons/Season (5/1-9/30):	Not reported
Lbs/Day Peak Ozone Season (6/1-8/31):	Not reported
Lbs/Day Co-season (12/1-2/31):	Not reported
Permit of Emission:	EMISSION
X Coordinate:	Not reported
Y Coordinate:	Not reported
Coordinate Units:	Not reported
Coordinate Type:	Not reported
Active Number:	Not reported
Active Type Description:	Not reported

DIVERSIFIED GLOBAL GRAPHICS GROUP - DG3 (Continued) **S116715248**

Document Status:	Not reported
Expiration Date:	Not reported
Active Flag:	Not reported
NAICS Description:	Not reported
TPY of Fugitive Emissions:	Not reported
TPY of Non-Fugitive Emissions:	Not reported
Ozone Season Non-Fugitives:	Not reported
Ozone Season Fugitive:	Not reported
May Sep Fugitive QTY:	Not reported
May Sep Total QTY:	Not reported
Effective Start Date:	Not reported

Name:	DIVERSIFIED GLOBAL GRAPHICS GROUP - DG3
Address:	100 BURMA RD
City,State,Zip:	JERSEY CITY, NJ 073050000
Emission Year:	2016
Facility Number:	12059
NAICS Code:	323110
Pollutant Name:	VOC (Total)
Tons/Year lbs/Year For Taps 1000 Tons/Year For CO2:	17.38
Tons/Season (5/1-9/30):	Not reported
Lbs/Day Peak Ozone Season (6/1-8/31):	126.4
Lbs/Day Co-season (12/1-2/31):	Not reported
Permit of Emission:	EMISSION
X Coordinate:	Not reported
Y Coordinate:	Not reported
Coordinate Units:	Not reported
Coordinate Type:	Not reported
Active Number:	Not reported
Active Type Description:	Not reported
Document Status:	Not reported
Expiration Date:	Not reported
Active Flag:	Not reported
NAICS Description:	Not reported
TPY of Fugitive Emissions:	Not reported
TPY of Non-Fugitive Emissions:	Not reported
Ozone Season Non-Fugitives:	Not reported
Ozone Season Fugitive:	Not reported
May Sep Fugitive QTY:	Not reported
May Sep Total QTY:	Not reported
Effective Start Date:	Not reported

Name:	DIVERSIFIED GLOBAL GRAPHICS GROUP - DG3
Address:	100 BURMA RD
City,State,Zip:	JERSEY CITY, NJ 073050000
Emission Year:	2016
Facility Number:	12059
NAICS Code:	323110
Pollutant Name:	TSP
Tons/Year lbs/Year For Taps 1000 Tons/Year For CO2:	0.07
Tons/Season (5/1-9/30):	Not reported
Lbs/Day Peak Ozone Season (6/1-8/31):	Not reported
Lbs/Day Co-season (12/1-2/31):	Not reported
Permit of Emission:	EMISSION
X Coordinate:	Not reported
Y Coordinate:	Not reported
Coordinate Units:	Not reported

DIVERSIFIED GLOBAL GRAPHICS GROUP - DG3 (Continued) **S116715248**

Coordinate Type:	Not reported
Active Number:	Not reported
Active Type Description:	Not reported
Document Status:	Not reported
Expiration Date:	Not reported
Active Flag:	Not reported
NAICS Description:	Not reported
TPY of Fugitive Emissions:	Not reported
TPY of Non-Fugitive Emissions:	Not reported
Ozone Season Non-Fugitives:	Not reported
Ozone Season Fugitive:	Not reported
May Sep Fugitive QTY:	Not reported
May Sep Total QTY:	Not reported
Effective Start Date:	Not reported

Name:	DIVERSIFIED GLOBAL GRAPHICS GROUP - DG3
Address:	100 BURMA RD
City,State,Zip:	JERSEY CITY, NJ 073050000
Emission Year:	2016
Facility Number:	12059
NAICS Code:	323110
Pollutant Name:	SO2
Tons/Year lbs/Year For Taps 1000 Tons/Year For CO2:	0
Tons/Season (5/1-9/30):	Not reported
Lbs/Day Peak Ozone Season (6/1-8/31):	Not reported
Lbs/Day Co-season (12/1-2/31):	Not reported
Permit of Emission:	EMISSION
X Coordinate:	Not reported
Y Coordinate:	Not reported
Coordinate Units:	Not reported
Coordinate Type:	Not reported
Active Number:	Not reported
Active Type Description:	Not reported
Document Status:	Not reported
Expiration Date:	Not reported
Active Flag:	Not reported
NAICS Description:	Not reported
TPY of Fugitive Emissions:	Not reported
TPY of Non-Fugitive Emissions:	Not reported
Ozone Season Non-Fugitives:	Not reported
Ozone Season Fugitive:	Not reported
May Sep Fugitive QTY:	Not reported
May Sep Total QTY:	Not reported
Effective Start Date:	Not reported

Name:	DIVERSIFIED GLOBAL GRAPHICS GROUP - DG3
Address:	100 BURMA RD
City,State,Zip:	JERSEY CITY, NJ 073050000
Emission Year:	2016
Facility Number:	12059
NAICS Code:	323110
Pollutant Name:	PM-2.5 (Total)
Tons/Year lbs/Year For Taps 1000 Tons/Year For CO2:	0.07
Tons/Season (5/1-9/30):	Not reported
Lbs/Day Peak Ozone Season (6/1-8/31):	Not reported
Lbs/Day Co-season (12/1-2/31):	Not reported
Permit of Emission:	EMISSION

DIVERSIFIED GLOBAL GRAPHICS GROUP - DG3 (Continued) **S116715248**

X Coordinate:	Not reported
Y Coordinate:	Not reported
Coordinate Units:	Not reported
Coordinate Type:	Not reported
Active Number:	Not reported
Active Type Description:	Not reported
Document Status:	Not reported
Expiration Date:	Not reported
Active Flag:	Not reported
NAICS Description:	Not reported
TPY of Fugitive Emissions:	Not reported
TPY of Non-Fugitive Emissions:	Not reported
Ozone Season Non-Fugitives:	Not reported
Ozone Season Fugitive:	Not reported
May Sep Fugitive QTY:	Not reported
May Sep Total QTY:	Not reported
Effective Start Date:	Not reported

Name:	DIVERSIFIED GLOBAL GRAPHICS GROUP - DG3
Address:	100 BURMA RD
City,State,Zip:	JERSEY CITY, NJ 073050000
Emission Year:	2016
Facility Number:	12059
NAICS Code:	323110
Pollutant Name:	PM-10 (Total)
Tons/Year lbs/Year For Taps 1000 Tons/Year For CO2:	0.07
Tons/Season (5/1-9/30):	Not reported
Lbs/Day Peak Ozone Season (6/1-8/31):	Not reported
Lbs/Day Co-season (12/1-2/31):	Not reported
Permit of Emission:	EMISSION
X Coordinate:	Not reported
Y Coordinate:	Not reported
Coordinate Units:	Not reported
Coordinate Type:	Not reported
Active Number:	Not reported
Active Type Description:	Not reported
Document Status:	Not reported
Expiration Date:	Not reported
Active Flag:	Not reported
NAICS Description:	Not reported
TPY of Fugitive Emissions:	Not reported
TPY of Non-Fugitive Emissions:	Not reported
Ozone Season Non-Fugitives:	Not reported
Ozone Season Fugitive:	Not reported
May Sep Fugitive QTY:	Not reported
May Sep Total QTY:	Not reported
Effective Start Date:	Not reported

Name:	DIVERSIFIED GLOBAL GRAPHICS GROUP - DG3
Address:	100 BURMA RD
City,State,Zip:	JERSEY CITY, NJ 073050000
Emission Year:	2016
Facility Number:	12059
NAICS Code:	323110
Pollutant Name:	Pb
Tons/Year lbs/Year For Taps 1000 Tons/Year For CO2:	0
Tons/Season (5/1-9/30):	Not reported

DIVERSIFIED GLOBAL GRAPHICS GROUP - DG3 (Continued) **S116715248**

Lbs/Day Peak Ozone Season (6/1-8/31):	Not reported
Lbs/Day Co-season (12/1-2/31):	Not reported
Permit of Emission:	EMISSION
X Coordinate:	Not reported
Y Coordinate:	Not reported
Coordinate Units:	Not reported
Coordinate Type:	Not reported
Active Number:	Not reported
Active Type Description:	Not reported
Document Status:	Not reported
Expiration Date:	Not reported
Active Flag:	Not reported
NAICS Description:	Not reported
TPY of Fugitive Emissions:	Not reported
TPY of Non-Fugitive Emissions:	Not reported
Ozone Season Non-Fugitives:	Not reported
Ozone Season Fugitive:	Not reported
May Sep Fugitive QTY:	Not reported
May Sep Total QTY:	Not reported
Effective Start Date:	Not reported

Name:	DIVERSIFIED GLOBAL GRAPHICS GROUP - DG3
Address:	100 BURMA RD
City,State,Zip:	JERSEY CITY, NJ 073050000
Emission Year:	2016
Facility Number:	12059
NAICS Code:	323110
Pollutant Name:	NOx (Total)
Tons/Year lbs/Year For Taps 1000 Tons/Year For CO2:	0.91
Tons/Season (5/1-9/30):	0.29
Lbs/Day Peak Ozone Season (6/1-8/31):	0.19
Lbs/Day Co-season (12/1-2/31):	Not reported
Permit of Emission:	EMISSION
X Coordinate:	Not reported
Y Coordinate:	Not reported
Coordinate Units:	Not reported
Coordinate Type:	Not reported
Active Number:	Not reported
Active Type Description:	Not reported
Document Status:	Not reported
Expiration Date:	Not reported
Active Flag:	Not reported
NAICS Description:	Not reported
TPY of Fugitive Emissions:	Not reported
TPY of Non-Fugitive Emissions:	Not reported
Ozone Season Non-Fugitives:	Not reported
Ozone Season Fugitive:	Not reported
May Sep Fugitive QTY:	Not reported
May Sep Total QTY:	Not reported
Effective Start Date:	Not reported

Name:	DIVERSIFIED GLOBAL GRAPHICS GROUP - DG3
Address:	100 BURMA RD
City,State,Zip:	JERSEY CITY, NJ 073050000
Emission Year:	2016
Facility Number:	12059
NAICS Code:	323110

DIVERSIFIED GLOBAL GRAPHICS GROUP - DG3 (Continued) **S116715248**

Pollutant Name:	Methane
Tons/Year lbs/Year For Taps 1000 Tons/Year For CO2:	0.02
Tons/Season (5/1-9/30):	Not reported
Lbs/Day Peak Ozone Season (6/1-8/31):	Not reported
Lbs/Day Co-season (12/1-2/31):	Not reported
Permit of Emission:	EMISSION
X Coordinate:	Not reported
Y Coordinate:	Not reported
Coordinate Units:	Not reported
Coordinate Type:	Not reported
Active Number:	Not reported
Active Type Description:	Not reported
Document Status:	Not reported
Expiration Date:	Not reported
Active Flag:	Not reported
NAICS Description:	Not reported
TPY of Fugitive Emissions:	Not reported
TPY of Non-Fugitive Emissions:	Not reported
Ozone Season Non-Fugitives:	Not reported
Ozone Season Fugitive:	Not reported
May Sep Fugitive QTY:	Not reported
May Sep Total QTY:	Not reported
Effective Start Date:	Not reported

Name:	DIVERSIFIED GLOBAL GRAPHICS GROUP - DG3
Address:	100 BURMA RD
City,State,Zip:	JERSEY CITY, NJ 073050000
Emission Year:	2016
Facility Number:	12059
NAICS Code:	323110
Pollutant Name:	CO2
Tons/Year lbs/Year For Taps 1000 Tons/Year For CO2:	0.9
Tons/Season (5/1-9/30):	Not reported
Lbs/Day Peak Ozone Season (6/1-8/31):	Not reported
Lbs/Day Co-season (12/1-2/31):	Not reported
Permit of Emission:	EMISSION
X Coordinate:	Not reported
Y Coordinate:	Not reported
Coordinate Units:	Not reported
Coordinate Type:	Not reported
Active Number:	Not reported
Active Type Description:	Not reported
Document Status:	Not reported
Expiration Date:	Not reported
Active Flag:	Not reported
NAICS Description:	Not reported
TPY of Fugitive Emissions:	Not reported
TPY of Non-Fugitive Emissions:	Not reported
Ozone Season Non-Fugitives:	Not reported
Ozone Season Fugitive:	Not reported
May Sep Fugitive QTY:	Not reported
May Sep Total QTY:	Not reported
Effective Start Date:	Not reported

Name:	DIVERSIFIED GLOBAL GRAPHICS GROUP - DG3
Address:	100 BURMA RD
City,State,Zip:	JERSEY CITY, NJ 073050000

DIVERSIFIED GLOBAL GRAPHICS GROUP - DG3 (Continued) **S116715248**

Emission Year:	2016
Facility Number:	12059
NAICS Code:	323110
Pollutant Name:	CO
Tons/Year lbs/Year For Taps 1000 Tons/Year For CO2:	0.64
Tons/Season (5/1-9/30):	Not reported
Lbs/Day Peak Ozone Season (6/1-8/31):	2.79
Lbs/Day Co-season (12/1-2/31):	5.07
Permit of Emission:	EMISSION
X Coordinate:	Not reported
Y Coordinate:	Not reported
Coordinate Units:	Not reported
Coordinate Type:	Not reported
Active Number:	Not reported
Active Type Description:	Not reported
Document Status:	Not reported
Expiration Date:	Not reported
Active Flag:	Not reported
NAICS Description:	Not reported
TPY of Fugitive Emissions:	Not reported
TPY of Non-Fugitive Emissions:	Not reported
Ozone Season Non-Fugitives:	Not reported
Ozone Season Fugitive:	Not reported
May Sep Fugitive QTY:	Not reported
May Sep Total QTY:	Not reported
Effective Start Date:	Not reported

Name:	DIVERSIFIED GLOBAL GRAPHICS GROUP - DG3
Address:	100 BURMA RD
City,State,Zip:	JERSEY CITY, NJ 073050000
Emission Year:	2015
Facility Number:	12059
NAICS Code:	32311
Pollutant Name:	VOC (Total)
Tons/Year lbs/Year For Taps 1000 Tons/Year For CO2:	16.05
Tons/Season (5/1-9/30):	Not reported
Lbs/Day Peak Ozone Season (6/1-8/31):	115.22
Lbs/Day Co-season (12/1-2/31):	Not reported
Permit of Emission:	EMISSION
X Coordinate:	Not reported
Y Coordinate:	Not reported
Coordinate Units:	Not reported
Coordinate Type:	Not reported
Active Number:	Not reported
Active Type Description:	Not reported
Document Status:	Not reported
Expiration Date:	Not reported
Active Flag:	Not reported
NAICS Description:	Not reported
TPY of Fugitive Emissions:	Not reported
TPY of Non-Fugitive Emissions:	Not reported
Ozone Season Non-Fugitives:	Not reported
Ozone Season Fugitive:	Not reported
May Sep Fugitive QTY:	Not reported
May Sep Total QTY:	Not reported
Effective Start Date:	Not reported

DIVERSIFIED GLOBAL GRAPHICS GROUP - DG3 (Continued) **S116715248**

Name:	DIVERSIFIED GLOBAL GRAPHICS GROUP - DG3
Address:	100 BURMA RD
City,State,Zip:	JERSEY CITY, NJ 073050000
Emission Year:	2015
Facility Number:	12059
NAICS Code:	32311
Pollutant Name:	Ammonia
Tons/Year lbs/Year For Taps 1000 Tons/Year For CO2:	0.03
Tons/Season (5/1-9/30):	Not reported
Lbs/Day Peak Ozone Season (6/1-8/31):	Not reported
Lbs/Day Co-season (12/1-2/31):	Not reported
Permit of Emission:	EMISSION
X Coordinate:	Not reported
Y Coordinate:	Not reported
Coordinate Units:	Not reported
Coordinate Type:	Not reported
Active Number:	Not reported
Active Type Description:	Not reported
Document Status:	Not reported
Expiration Date:	Not reported
Active Flag:	Not reported
NAICS Description:	Not reported
TPY of Fugitive Emissions:	Not reported
TPY of Non-Fugitive Emissions:	Not reported
Ozone Season Non-Fugitives:	Not reported
Ozone Season Fugitive:	Not reported
May Sep Fugitive QTY:	Not reported
May Sep Total QTY:	Not reported
Effective Start Date:	Not reported

Name:	DIVERSIFIED GLOBAL GRAPHICS GROUP - DG3
Address:	100 BURMA RD
City,State,Zip:	JERSEY CITY, NJ 073050000
Emission Year:	2015
Facility Number:	12059
NAICS Code:	32311
Pollutant Name:	TSP
Tons/Year lbs/Year For Taps 1000 Tons/Year For CO2:	1.63
Tons/Season (5/1-9/30):	Not reported
Lbs/Day Peak Ozone Season (6/1-8/31):	Not reported
Lbs/Day Co-season (12/1-2/31):	Not reported
Permit of Emission:	EMISSION
X Coordinate:	Not reported
Y Coordinate:	Not reported
Coordinate Units:	Not reported
Coordinate Type:	Not reported
Active Number:	Not reported
Active Type Description:	Not reported
Document Status:	Not reported
Expiration Date:	Not reported
Active Flag:	Not reported
NAICS Description:	Not reported
TPY of Fugitive Emissions:	Not reported
TPY of Non-Fugitive Emissions:	Not reported
Ozone Season Non-Fugitives:	Not reported
Ozone Season Fugitive:	Not reported
May Sep Fugitive QTY:	Not reported

DIVERSIFIED GLOBAL GRAPHICS GROUP - DG3 (Continued) **S116715248**

May Sep Total QTY:	Not reported
Effective Start Date:	Not reported
Name:	DIVERSIFIED GLOBAL GRAPHICS GROUP - DG3
Address:	100 BURMA RD
City,State,Zip:	JERSEY CITY, NJ 073050000
Emission Year:	2015
Facility Number:	12059
NAICS Code:	32311
Pollutant Name:	SO2
Tons/Year lbs/Year For Taps 1000 Tons/Year For CO2:	0.00
Tons/Season (5/1-9/30):	Not reported
Lbs/Day Peak Ozone Season (6/1-8/31):	Not reported
Lbs/Day Co-season (12/1-2/31):	Not reported
Permit of Emission:	EMISSION
X Coordinate:	Not reported
Y Coordinate:	Not reported
Coordinate Units:	Not reported
Coordinate Type:	Not reported
Active Number:	Not reported
Active Type Description:	Not reported
Document Status:	Not reported
Expiration Date:	Not reported
Active Flag:	Not reported
NAICS Description:	Not reported
TPY of Fugitive Emissions:	Not reported
TPY of Non-Fugitive Emissions:	Not reported
Ozone Season Non-Fugitives:	Not reported
Ozone Season Fugitive:	Not reported
May Sep Fugitive QTY:	Not reported
May Sep Total QTY:	Not reported
Effective Start Date:	Not reported
Name:	DIVERSIFIED GLOBAL GRAPHICS GROUP - DG3
Address:	100 BURMA RD
City,State,Zip:	JERSEY CITY, NJ 073050000
Emission Year:	2015
Facility Number:	12059
NAICS Code:	32311
Pollutant Name:	PM-2.5 (Total)
Tons/Year lbs/Year For Taps 1000 Tons/Year For CO2:	0.08
Tons/Season (5/1-9/30):	Not reported
Lbs/Day Peak Ozone Season (6/1-8/31):	Not reported
Lbs/Day Co-season (12/1-2/31):	Not reported
Permit of Emission:	EMISSION
X Coordinate:	Not reported
Y Coordinate:	Not reported
Coordinate Units:	Not reported
Coordinate Type:	Not reported
Active Number:	Not reported
Active Type Description:	Not reported
Document Status:	Not reported
Expiration Date:	Not reported
Active Flag:	Not reported
NAICS Description:	Not reported
TPY of Fugitive Emissions:	Not reported
TPY of Non-Fugitive Emissions:	Not reported

DIVERSIFIED GLOBAL GRAPHICS GROUP - DG3 (Continued) **S116715248**

Ozone Season Non-Fugitives:	Not reported
Ozone Season Fugitive:	Not reported
May Sep Fugitive QTY:	Not reported
May Sep Total QTY:	Not reported
Effective Start Date:	Not reported
Name:	DIVERSIFIED GLOBAL GRAPHICS GROUP - DG3
Address:	100 BURMA RD
City,State,Zip:	JERSEY CITY, NJ 073050000
Emission Year:	2015
Facility Number:	12059
NAICS Code:	32311
Pollutant Name:	CO
Tons/Year lbs/Year For Taps 1000 Tons/Year For CO2:	0.86
Tons/Season (5/1-9/30):	Not reported
Lbs/Day Peak Ozone Season (6/1-8/31):	3.87
Lbs/Day Co-season (12/1-2/31):	6.85
Permit of Emission:	EMISSION
X Coordinate:	Not reported
Y Coordinate:	Not reported
Coordinate Units:	Not reported
Coordinate Type:	Not reported
Active Number:	Not reported
Active Type Description:	Not reported
Document Status:	Not reported
Expiration Date:	Not reported
Active Flag:	Not reported
NAICS Description:	Not reported
TPY of Fugitive Emissions:	Not reported
TPY of Non-Fugitive Emissions:	Not reported
Ozone Season Non-Fugitives:	Not reported
Ozone Season Fugitive:	Not reported
May Sep Fugitive QTY:	Not reported
May Sep Total QTY:	Not reported
Effective Start Date:	Not reported
Name:	DIVERSIFIED GLOBAL GRAPHICS GROUP - DG3
Address:	100 BURMA RD
City,State,Zip:	JERSEY CITY, NJ 073050000
Emission Year:	2015
Facility Number:	12059
NAICS Code:	32311
Pollutant Name:	Pb
Tons/Year lbs/Year For Taps 1000 Tons/Year For CO2:	0.00
Tons/Season (5/1-9/30):	Not reported
Lbs/Day Peak Ozone Season (6/1-8/31):	Not reported
Lbs/Day Co-season (12/1-2/31):	Not reported
Permit of Emission:	EMISSION
X Coordinate:	Not reported
Y Coordinate:	Not reported
Coordinate Units:	Not reported
Coordinate Type:	Not reported
Active Number:	Not reported
Active Type Description:	Not reported
Document Status:	Not reported
Expiration Date:	Not reported
Active Flag:	Not reported

DIVERSIFIED GLOBAL GRAPHICS GROUP - DG3 (Continued) **S116715248**

NAICS Description:	Not reported
TPY of Fugitive Emissions:	Not reported
TPY of Non-Fugitive Emissions:	Not reported
Ozone Season Non-Fugitives:	Not reported
Ozone Season Fugitive:	Not reported
May Sep Fugitive QTY:	Not reported
May Sep Total QTY:	Not reported
Effective Start Date:	Not reported

Name:	DIVERSIFIED GLOBAL GRAPHICS GROUP - DG3
Address:	100 BURMA RD
City,State,Zip:	JERSEY CITY, NJ 073050000
Emission Year:	2015
Facility Number:	12059
NAICS Code:	32311
Pollutant Name:	NOx (Total)
Tons/Year lbs/Year For Taps 1000 Tons/Year For CO2:	1.03
Tons/Season (5/1-9/30):	0.32
Lbs/Day Peak Ozone Season (6/1-8/31):	4.61
Lbs/Day Co-season (12/1-2/31):	Not reported
Permit of Emission:	EMISSION
X Coordinate:	Not reported
Y Coordinate:	Not reported
Coordinate Units:	Not reported
Coordinate Type:	Not reported
Active Number:	Not reported
Active Type Description:	Not reported
Document Status:	Not reported
Expiration Date:	Not reported
Active Flag:	Not reported
NAICS Description:	Not reported
TPY of Fugitive Emissions:	Not reported
TPY of Non-Fugitive Emissions:	Not reported
Ozone Season Non-Fugitives:	Not reported
Ozone Season Fugitive:	Not reported
May Sep Fugitive QTY:	Not reported
May Sep Total QTY:	Not reported
Effective Start Date:	Not reported

Name:	DIVERSIFIED GLOBAL GRAPHICS GROUP - DG3
Address:	100 BURMA RD
City,State,Zip:	JERSEY CITY, NJ 073050000
Emission Year:	2015
Facility Number:	12059
NAICS Code:	32311
Pollutant Name:	Methane
Tons/Year lbs/Year For Taps 1000 Tons/Year For CO2:	0.03
Tons/Season (5/1-9/30):	Not reported
Lbs/Day Peak Ozone Season (6/1-8/31):	Not reported
Lbs/Day Co-season (12/1-2/31):	Not reported
Permit of Emission:	EMISSION
X Coordinate:	Not reported
Y Coordinate:	Not reported
Coordinate Units:	Not reported
Coordinate Type:	Not reported
Active Number:	Not reported
Active Type Description:	Not reported

DIVERSIFIED GLOBAL GRAPHICS GROUP - DG3 (Continued) **S116715248**

Document Status:	Not reported
Expiration Date:	Not reported
Active Flag:	Not reported
NAICS Description:	Not reported
TPY of Fugitive Emissions:	Not reported
TPY of Non-Fugitive Emissions:	Not reported
Ozone Season Non-Fugitives:	Not reported
Ozone Season Fugitive:	Not reported
May Sep Fugitive QTY:	Not reported
May Sep Total QTY:	Not reported
Effective Start Date:	Not reported

Name:	DIVERSIFIED GLOBAL GRAPHICS GROUP - DG3
Address:	100 BURMA RD
City,State,Zip:	JERSEY CITY, NJ 073050000
Emission Year:	2015
Facility Number:	12059
NAICS Code:	32311
Pollutant Name:	CO2
Tons/Year lbs/Year For Taps 1000 Tons/Year For CO2:	1.24
Tons/Season (5/1-9/30):	Not reported
Lbs/Day Peak Ozone Season (6/1-8/31):	Not reported
Lbs/Day Co-season (12/1-2/31):	Not reported
Permit of Emission:	EMISSION
X Coordinate:	Not reported
Y Coordinate:	Not reported
Coordinate Units:	Not reported
Coordinate Type:	Not reported
Active Number:	Not reported
Active Type Description:	Not reported
Document Status:	Not reported
Expiration Date:	Not reported
Active Flag:	Not reported
NAICS Description:	Not reported
TPY of Fugitive Emissions:	Not reported
TPY of Non-Fugitive Emissions:	Not reported
Ozone Season Non-Fugitives:	Not reported
Ozone Season Fugitive:	Not reported
May Sep Fugitive QTY:	Not reported
May Sep Total QTY:	Not reported
Effective Start Date:	Not reported

Name:	DIVERSIFIED GLOBAL GRAPHICS GROUP - DG3
Address:	100 BURMA RD
City,State,Zip:	JERSEY CITY, NJ 073050000
Emission Year:	2015
Facility Number:	12059
NAICS Code:	32311
Pollutant Name:	PM-10 (Total)
Tons/Year lbs/Year For Taps 1000 Tons/Year For CO2:	0.08
Tons/Season (5/1-9/30):	Not reported
Lbs/Day Peak Ozone Season (6/1-8/31):	Not reported
Lbs/Day Co-season (12/1-2/31):	Not reported
Permit of Emission:	EMISSION
X Coordinate:	Not reported
Y Coordinate:	Not reported
Coordinate Units:	Not reported

DIVERSIFIED GLOBAL GRAPHICS GROUP - DG3 (Continued) **S116715248**

Coordinate Type:	Not reported
Active Number:	Not reported
Active Type Description:	Not reported
Document Status:	Not reported
Expiration Date:	Not reported
Active Flag:	Not reported
NAICS Description:	Not reported
TPY of Fugitive Emissions:	Not reported
TPY of Non-Fugitive Emissions:	Not reported
Ozone Season Non-Fugitives:	Not reported
Ozone Season Fugitive:	Not reported
May Sep Fugitive QTY:	Not reported
May Sep Total QTY:	Not reported
Effective Start Date:	Not reported

Name:	DIVERSIFIED GLOBAL GRAPHICS GROUP - DG3
Address:	100 BURMA RD
City,State,Zip:	JERSEY CITY, NJ 073050000
Emission Year:	2014
Facility Number:	12059
NAICS Code:	32311
Pollutant Name:	Pb
Tons/Year lbs/Year For Taps 1000 Tons/Year For CO2:	0
Tons/Season (5/1-9/30):	Not reported
Lbs/Day Peak Ozone Season (6/1-8/31):	Not reported
Lbs/Day Co-season (12/1-2/31):	Not reported
Permit of Emission:	EMISSION
X Coordinate:	Not reported
Y Coordinate:	Not reported
Coordinate Units:	Not reported
Coordinate Type:	Not reported
Active Number:	Not reported
Active Type Description:	Not reported
Document Status:	Not reported
Expiration Date:	Not reported
Active Flag:	Not reported
NAICS Description:	Not reported
TPY of Fugitive Emissions:	Not reported
TPY of Non-Fugitive Emissions:	Not reported
Ozone Season Non-Fugitives:	Not reported
Ozone Season Fugitive:	Not reported
May Sep Fugitive QTY:	Not reported
May Sep Total QTY:	Not reported
Effective Start Date:	Not reported

Name:	DIVERSIFIED GLOBAL GRAPHICS GROUP - DG3
Address:	100 BURMA RD
City,State,Zip:	JERSEY CITY, NJ 073050000
Emission Year:	2014
Facility Number:	12059
NAICS Code:	32311
Pollutant Name:	Ammonia
Tons/Year lbs/Year For Taps 1000 Tons/Year For CO2:	0.03
Tons/Season (5/1-9/30):	Not reported
Lbs/Day Peak Ozone Season (6/1-8/31):	Not reported
Lbs/Day Co-season (12/1-2/31):	Not reported
Permit of Emission:	EMISSION

DIVERSIFIED GLOBAL GRAPHICS GROUP - DG3 (Continued) **S116715248**

X Coordinate:	Not reported
Y Coordinate:	Not reported
Coordinate Units:	Not reported
Coordinate Type:	Not reported
Active Number:	Not reported
Active Type Description:	Not reported
Document Status:	Not reported
Expiration Date:	Not reported
Active Flag:	Not reported
NAICS Description:	Not reported
TPY of Fugitive Emissions:	Not reported
TPY of Non-Fugitive Emissions:	Not reported
Ozone Season Non-Fugitives:	Not reported
Ozone Season Fugitive:	Not reported
May Sep Fugitive QTY:	Not reported
May Sep Total QTY:	Not reported
Effective Start Date:	Not reported

Name:	DIVERSIFIED GLOBAL GRAPHICS GROUP - DG3
Address:	100 BURMA RD
City,State,Zip:	JERSEY CITY, NJ 073050000
Emission Year:	2014
Facility Number:	12059
NAICS Code:	32311
Pollutant Name:	CO
Tons/Year lbs/Year For Taps 1000 Tons/Year For CO2:	0.9
Tons/Season (5/1-9/30):	Not reported
Lbs/Day Peak Ozone Season (6/1-8/31):	3.44
Lbs/Day Co-season (12/1-2/31):	6.41
Permit of Emission:	EMISSION
X Coordinate:	Not reported
Y Coordinate:	Not reported
Coordinate Units:	Not reported
Coordinate Type:	Not reported
Active Number:	Not reported
Active Type Description:	Not reported
Document Status:	Not reported
Expiration Date:	Not reported
Active Flag:	Not reported
NAICS Description:	Not reported
TPY of Fugitive Emissions:	Not reported
TPY of Non-Fugitive Emissions:	Not reported
Ozone Season Non-Fugitives:	Not reported
Ozone Season Fugitive:	Not reported
May Sep Fugitive QTY:	Not reported
May Sep Total QTY:	Not reported
Effective Start Date:	Not reported

Name:	DIVERSIFIED GLOBAL GRAPHICS GROUP - DG3
Address:	100 BURMA RD
City,State,Zip:	JERSEY CITY, NJ 073050000
Emission Year:	2014
Facility Number:	12059
NAICS Code:	32311
Pollutant Name:	CO2
Tons/Year lbs/Year For Taps 1000 Tons/Year For CO2:	1.49
Tons/Season (5/1-9/30):	Not reported

DIVERSIFIED GLOBAL GRAPHICS GROUP - DG3 (Continued) **S116715248**

Lbs/Day Peak Ozone Season (6/1-8/31):	Not reported
Lbs/Day Co-season (12/1-2/31):	Not reported
Permit of Emission:	EMISSION
X Coordinate:	Not reported
Y Coordinate:	Not reported
Coordinate Units:	Not reported
Coordinate Type:	Not reported
Active Number:	Not reported
Active Type Description:	Not reported
Document Status:	Not reported
Expiration Date:	Not reported
Active Flag:	Not reported
NAICS Description:	Not reported
TPY of Fugitive Emissions:	Not reported
TPY of Non-Fugitive Emissions:	Not reported
Ozone Season Non-Fugitives:	Not reported
Ozone Season Fugitive:	Not reported
May Sep Fugitive QTY:	Not reported
May Sep Total QTY:	Not reported
Effective Start Date:	Not reported

Name:	DIVERSIFIED GLOBAL GRAPHICS GROUP - DG3
Address:	100 BURMA RD
City,State,Zip:	JERSEY CITY, NJ 073050000
Emission Year:	2014
Facility Number:	12059
NAICS Code:	32311
Pollutant Name:	Methane
Tons/Year lbs/Year For Taps 1000 Tons/Year For CO2:	0.03
Tons/Season (5/1-9/30):	Not reported
Lbs/Day Peak Ozone Season (6/1-8/31):	Not reported
Lbs/Day Co-season (12/1-2/31):	Not reported
Permit of Emission:	EMISSION
X Coordinate:	Not reported
Y Coordinate:	Not reported
Coordinate Units:	Not reported
Coordinate Type:	Not reported
Active Number:	Not reported
Active Type Description:	Not reported
Document Status:	Not reported
Expiration Date:	Not reported
Active Flag:	Not reported
NAICS Description:	Not reported
TPY of Fugitive Emissions:	Not reported
TPY of Non-Fugitive Emissions:	Not reported
Ozone Season Non-Fugitives:	Not reported
Ozone Season Fugitive:	Not reported
May Sep Fugitive QTY:	Not reported
May Sep Total QTY:	Not reported
Effective Start Date:	Not reported

Name:	DIVERSIFIED GLOBAL GRAPHICS GROUP - DG3
Address:	100 BURMA RD
City,State,Zip:	JERSEY CITY, NJ 073050000
Emission Year:	2014
Facility Number:	12059
NAICS Code:	32311

DIVERSIFIED GLOBAL GRAPHICS GROUP - DG3 (Continued) **S116715248**

Pollutant Name:	NOx (Total)
Tons/Year lbs/Year For Taps 1000 Tons/Year For CO2:	1.07
Tons/Season (5/1-9/30):	0.36
Lbs/Day Peak Ozone Season (6/1-8/31):	4.1
Lbs/Day Co-season (12/1-2/31):	Not reported
Permit of Emission:	EMISSION
X Coordinate:	Not reported
Y Coordinate:	Not reported
Coordinate Units:	Not reported
Coordinate Type:	Not reported
Active Number:	Not reported
Active Type Description:	Not reported
Document Status:	Not reported
Expiration Date:	Not reported
Active Flag:	Not reported
NAICS Description:	Not reported
TPY of Fugitive Emissions:	Not reported
TPY of Non-Fugitive Emissions:	Not reported
Ozone Season Non-Fugitives:	Not reported
Ozone Season Fugitive:	Not reported
May Sep Fugitive QTY:	Not reported
May Sep Total QTY:	Not reported
Effective Start Date:	Not reported

Name:	DIVERSIFIED GLOBAL GRAPHICS GROUP - DG3
Address:	100 BURMA RD
City,State,Zip:	JERSEY CITY, NJ 073050000
Emission Year:	2014
Facility Number:	12059
NAICS Code:	32311
Pollutant Name:	PM-10 (Total)
Tons/Year lbs/Year For Taps 1000 Tons/Year For CO2:	0.08
Tons/Season (5/1-9/30):	Not reported
Lbs/Day Peak Ozone Season (6/1-8/31):	Not reported
Lbs/Day Co-season (12/1-2/31):	Not reported
Permit of Emission:	EMISSION
X Coordinate:	Not reported
Y Coordinate:	Not reported
Coordinate Units:	Not reported
Coordinate Type:	Not reported
Active Number:	Not reported
Active Type Description:	Not reported
Document Status:	Not reported
Expiration Date:	Not reported
Active Flag:	Not reported
NAICS Description:	Not reported
TPY of Fugitive Emissions:	Not reported
TPY of Non-Fugitive Emissions:	Not reported
Ozone Season Non-Fugitives:	Not reported
Ozone Season Fugitive:	Not reported
May Sep Fugitive QTY:	Not reported
May Sep Total QTY:	Not reported
Effective Start Date:	Not reported

Name:	DIVERSIFIED GLOBAL GRAPHICS GROUP - DG3
Address:	100 BURMA RD
City,State,Zip:	JERSEY CITY, NJ 073050000

DIVERSIFIED GLOBAL GRAPHICS GROUP - DG3 (Continued) **S116715248**

Emission Year:	2014
Facility Number:	12059
NAICS Code:	32311
Pollutant Name:	PM-2.5 (Total)
Tons/Year lbs/Year For Taps 1000 Tons/Year For CO2:	0.08
Tons/Season (5/1-9/30):	Not reported
Lbs/Day Peak Ozone Season (6/1-8/31):	Not reported
Lbs/Day Co-season (12/1-2/31):	Not reported
Permit of Emission:	EMISSION
X Coordinate:	Not reported
Y Coordinate:	Not reported
Coordinate Units:	Not reported
Coordinate Type:	Not reported
Active Number:	Not reported
Active Type Description:	Not reported
Document Status:	Not reported
Expiration Date:	Not reported
Active Flag:	Not reported
NAICS Description:	Not reported
TPY of Fugitive Emissions:	Not reported
TPY of Non-Fugitive Emissions:	Not reported
Ozone Season Non-Fugitives:	Not reported
Ozone Season Fugitive:	Not reported
May Sep Fugitive QTY:	Not reported
May Sep Total QTY:	Not reported
Effective Start Date:	Not reported

Name:	DIVERSIFIED GLOBAL GRAPHICS GROUP - DG3
Address:	100 BURMA RD
City,State,Zip:	JERSEY CITY, NJ 073050000
Emission Year:	2014
Facility Number:	12059
NAICS Code:	32311
Pollutant Name:	SO2
Tons/Year lbs/Year For Taps 1000 Tons/Year For CO2:	0
Tons/Season (5/1-9/30):	Not reported
Lbs/Day Peak Ozone Season (6/1-8/31):	Not reported
Lbs/Day Co-season (12/1-2/31):	Not reported
Permit of Emission:	EMISSION
X Coordinate:	Not reported
Y Coordinate:	Not reported
Coordinate Units:	Not reported
Coordinate Type:	Not reported
Active Number:	Not reported
Active Type Description:	Not reported
Document Status:	Not reported
Expiration Date:	Not reported
Active Flag:	Not reported
NAICS Description:	Not reported
TPY of Fugitive Emissions:	Not reported
TPY of Non-Fugitive Emissions:	Not reported
Ozone Season Non-Fugitives:	Not reported
Ozone Season Fugitive:	Not reported
May Sep Fugitive QTY:	Not reported
May Sep Total QTY:	Not reported
Effective Start Date:	Not reported

DIVERSIFIED GLOBAL GRAPHICS GROUP - DG3 (Continued) **S116715248**

Name:	DIVERSIFIED GLOBAL GRAPHICS GROUP - DG3
Address:	100 BURMA RD
City,State,Zip:	JERSEY CITY, NJ 073050000
Emission Year:	2014
Facility Number:	12059
NAICS Code:	32311
Pollutant Name:	TSP
Tons/Year lbs/Year For Taps 1000 Tons/Year For CO2:	1.63
Tons/Season (5/1-9/30):	Not reported
Lbs/Day Peak Ozone Season (6/1-8/31):	Not reported
Lbs/Day Co-season (12/1-2/31):	Not reported
Permit of Emission:	EMISSION
X Coordinate:	Not reported
Y Coordinate:	Not reported
Coordinate Units:	Not reported
Coordinate Type:	Not reported
Active Number:	Not reported
Active Type Description:	Not reported
Document Status:	Not reported
Expiration Date:	Not reported
Active Flag:	Not reported
NAICS Description:	Not reported
TPY of Fugitive Emissions:	Not reported
TPY of Non-Fugitive Emissions:	Not reported
Ozone Season Non-Fugitives:	Not reported
Ozone Season Fugitive:	Not reported
May Sep Fugitive QTY:	Not reported
May Sep Total QTY:	Not reported
Effective Start Date:	Not reported

Name:	DIVERSIFIED GLOBAL GRAPHICS GROUP - DG3
Address:	100 BURMA RD
City,State,Zip:	JERSEY CITY, NJ 073050000
Emission Year:	2014
Facility Number:	12059
NAICS Code:	32311
Pollutant Name:	VOC (Total)
Tons/Year lbs/Year For Taps 1000 Tons/Year For CO2:	15.34
Tons/Season (5/1-9/30):	Not reported
Lbs/Day Peak Ozone Season (6/1-8/31):	100.13
Lbs/Day Co-season (12/1-2/31):	Not reported
Permit of Emission:	EMISSION
X Coordinate:	Not reported
Y Coordinate:	Not reported
Coordinate Units:	Not reported
Coordinate Type:	Not reported
Active Number:	Not reported
Active Type Description:	Not reported
Document Status:	Not reported
Expiration Date:	Not reported
Active Flag:	Not reported
NAICS Description:	Not reported
TPY of Fugitive Emissions:	Not reported
TPY of Non-Fugitive Emissions:	Not reported
Ozone Season Non-Fugitives:	Not reported
Ozone Season Fugitive:	Not reported
May Sep Fugitive QTY:	Not reported

DIVERSIFIED GLOBAL GRAPHICS GROUP - DG3 (Continued) **S116715248**

May Sep Total QTY:	Not reported
Effective Start Date:	Not reported
Name:	DIVERSIFIED GLOBAL GRAPHICS GROUP - DG3
Address:	100 BURMA RD
City,State,Zip:	JERSEY CITY, NJ 073050000
Emission Year:	2013
Facility Number:	12059
NAICS Code:	323110
Pollutant Name:	TSP
Tons/Year lbs/Year For Taps 1000 Tons/Year For CO2:	1.58
Tons/Season (5/1-9/30):	Not reported
Lbs/Day Peak Ozone Season (6/1-8/31):	Not reported
Lbs/Day Co-season (12/1-2/31):	Not reported
Permit of Emission:	EMISSION
X Coordinate:	Not reported
Y Coordinate:	Not reported
Coordinate Units:	Not reported
Coordinate Type:	Not reported
Active Number:	Not reported
Active Type Description:	Not reported
Document Status:	Not reported
Expiration Date:	Not reported
Active Flag:	Not reported
NAICS Description:	Not reported
TPY of Fugitive Emissions:	Not reported
TPY of Non-Fugitive Emissions:	Not reported
Ozone Season Non-Fugitives:	Not reported
Ozone Season Fugitive:	Not reported
May Sep Fugitive QTY:	Not reported
May Sep Total QTY:	Not reported
Effective Start Date:	Not reported
Name:	DIVERSIFIED GLOBAL GRAPHICS GROUP - DG3
Address:	100 BURMA RD
City,State,Zip:	JERSEY CITY, NJ 073050000
Emission Year:	2013
Facility Number:	12059
NAICS Code:	323110
Pollutant Name:	VOC (Total)
Tons/Year lbs/Year For Taps 1000 Tons/Year For CO2:	12.96
Tons/Season (5/1-9/30):	Not reported
Lbs/Day Peak Ozone Season (6/1-8/31):	86.65
Lbs/Day Co-season (12/1-2/31):	Not reported
Permit of Emission:	EMISSION
X Coordinate:	Not reported
Y Coordinate:	Not reported
Coordinate Units:	Not reported
Coordinate Type:	Not reported
Active Number:	Not reported
Active Type Description:	Not reported
Document Status:	Not reported
Expiration Date:	Not reported
Active Flag:	Not reported
NAICS Description:	Not reported
TPY of Fugitive Emissions:	Not reported
TPY of Non-Fugitive Emissions:	Not reported

DIVERSIFIED GLOBAL GRAPHICS GROUP - DG3 (Continued) **S116715248**

Ozone Season Non-Fugitives:	Not reported
Ozone Season Fugitive:	Not reported
May Sep Fugitive QTY:	Not reported
May Sep Total QTY:	Not reported
Effective Start Date:	Not reported
Name:	DIVERSIFIED GLOBAL GRAPHICS GROUP - DG3
Address:	100 BURMA RD
City,State,Zip:	JERSEY CITY, NJ 073050000
Emission Year:	2013
Facility Number:	12059
NAICS Code:	323110
Pollutant Name:	SO2
Tons/Year lbs/Year For Taps 1000 Tons/Year For CO2:	0.00
Tons/Season (5/1-9/30):	Not reported
Lbs/Day Peak Ozone Season (6/1-8/31):	Not reported
Lbs/Day Co-season (12/1-2/31):	Not reported
Permit of Emission:	EMISSION
X Coordinate:	Not reported
Y Coordinate:	Not reported
Coordinate Units:	Not reported
Coordinate Type:	Not reported
Active Number:	Not reported
Active Type Description:	Not reported
Document Status:	Not reported
Expiration Date:	Not reported
Active Flag:	Not reported
NAICS Description:	Not reported
TPY of Fugitive Emissions:	Not reported
TPY of Non-Fugitive Emissions:	Not reported
Ozone Season Non-Fugitives:	Not reported
Ozone Season Fugitive:	Not reported
May Sep Fugitive QTY:	Not reported
May Sep Total QTY:	Not reported
Effective Start Date:	Not reported
Name:	DIVERSIFIED GLOBAL GRAPHICS GROUP - DG3
Address:	100 BURMA RD
City,State,Zip:	JERSEY CITY, NJ 073050000
Emission Year:	2013
Facility Number:	12059
NAICS Code:	323110
Pollutant Name:	Ammonia
Tons/Year lbs/Year For Taps 1000 Tons/Year For CO2:	0.03
Tons/Season (5/1-9/30):	Not reported
Lbs/Day Peak Ozone Season (6/1-8/31):	Not reported
Lbs/Day Co-season (12/1-2/31):	Not reported
Permit of Emission:	EMISSION
X Coordinate:	Not reported
Y Coordinate:	Not reported
Coordinate Units:	Not reported
Coordinate Type:	Not reported
Active Number:	Not reported
Active Type Description:	Not reported
Document Status:	Not reported
Expiration Date:	Not reported
Active Flag:	Not reported

DIVERSIFIED GLOBAL GRAPHICS GROUP - DG3 (Continued) **S116715248**

NAICS Description:	Not reported
TPY of Fugitive Emissions:	Not reported
TPY of Non-Fugitive Emissions:	Not reported
Ozone Season Non-Fugitives:	Not reported
Ozone Season Fugitive:	Not reported
May Sep Fugitive QTY:	Not reported
May Sep Total QTY:	Not reported
Effective Start Date:	Not reported

Name:	DIVERSIFIED GLOBAL GRAPHICS GROUP - DG3
Address:	100 BURMA RD
City,State,Zip:	JERSEY CITY, NJ 073050000
Emission Year:	2013
Facility Number:	12059
NAICS Code:	323110
Pollutant Name:	CO
Tons/Year lbs/Year For Taps 1000 Tons/Year For CO2:	0.87
Tons/Season (5/1-9/30):	Not reported
Lbs/Day Peak Ozone Season (6/1-8/31):	2.84
Lbs/Day Co-season (12/1-2/31):	6.50
Permit of Emission:	EMISSION
X Coordinate:	Not reported
Y Coordinate:	Not reported
Coordinate Units:	Not reported
Coordinate Type:	Not reported
Active Number:	Not reported
Active Type Description:	Not reported
Document Status:	Not reported
Expiration Date:	Not reported
Active Flag:	Not reported
NAICS Description:	Not reported
TPY of Fugitive Emissions:	Not reported
TPY of Non-Fugitive Emissions:	Not reported
Ozone Season Non-Fugitives:	Not reported
Ozone Season Fugitive:	Not reported
May Sep Fugitive QTY:	Not reported
May Sep Total QTY:	Not reported
Effective Start Date:	Not reported

Name:	DIVERSIFIED GLOBAL GRAPHICS GROUP - DG3
Address:	100 BURMA RD
City,State,Zip:	JERSEY CITY, NJ 073050000
Emission Year:	2013
Facility Number:	12059
NAICS Code:	323110
Pollutant Name:	PM-2.5 (Total)
Tons/Year lbs/Year For Taps 1000 Tons/Year For CO2:	0.08
Tons/Season (5/1-9/30):	Not reported
Lbs/Day Peak Ozone Season (6/1-8/31):	Not reported
Lbs/Day Co-season (12/1-2/31):	Not reported
Permit of Emission:	EMISSION
X Coordinate:	Not reported
Y Coordinate:	Not reported
Coordinate Units:	Not reported
Coordinate Type:	Not reported
Active Number:	Not reported
Active Type Description:	Not reported

DIVERSIFIED GLOBAL GRAPHICS GROUP - DG3 (Continued) **S116715248**

Document Status:	Not reported
Expiration Date:	Not reported
Active Flag:	Not reported
NAICS Description:	Not reported
TPY of Fugitive Emissions:	Not reported
TPY of Non-Fugitive Emissions:	Not reported
Ozone Season Non-Fugitives:	Not reported
Ozone Season Fugitive:	Not reported
May Sep Fugitive QTY:	Not reported
May Sep Total QTY:	Not reported
Effective Start Date:	Not reported

Name:	DIVERSIFIED GLOBAL GRAPHICS GROUP - DG3
Address:	100 BURMA RD
City,State,Zip:	JERSEY CITY, NJ 073050000
Emission Year:	2013
Facility Number:	12059
NAICS Code:	323110
Pollutant Name:	Methane
Tons/Year lbs/Year For Taps 1000 Tons/Year For CO2:	0.03
Tons/Season (5/1-9/30):	Not reported
Lbs/Day Peak Ozone Season (6/1-8/31):	Not reported
Lbs/Day Co-season (12/1-2/31):	Not reported
Permit of Emission:	EMISSION
X Coordinate:	Not reported
Y Coordinate:	Not reported
Coordinate Units:	Not reported
Coordinate Type:	Not reported
Active Number:	Not reported
Active Type Description:	Not reported
Document Status:	Not reported
Expiration Date:	Not reported
Active Flag:	Not reported
NAICS Description:	Not reported
TPY of Fugitive Emissions:	Not reported
TPY of Non-Fugitive Emissions:	Not reported
Ozone Season Non-Fugitives:	Not reported
Ozone Season Fugitive:	Not reported
May Sep Fugitive QTY:	Not reported
May Sep Total QTY:	Not reported
Effective Start Date:	Not reported

Name:	DIVERSIFIED GLOBAL GRAPHICS GROUP - DG3
Address:	100 BURMA RD
City,State,Zip:	JERSEY CITY, NJ 073050000
Emission Year:	2013
Facility Number:	12059
NAICS Code:	323110
Pollutant Name:	NOx (Total)
Tons/Year lbs/Year For Taps 1000 Tons/Year For CO2:	1.03
Tons/Season (5/1-9/30):	0.31
Lbs/Day Peak Ozone Season (6/1-8/31):	3.38
Lbs/Day Co-season (12/1-2/31):	Not reported
Permit of Emission:	EMISSION
X Coordinate:	Not reported
Y Coordinate:	Not reported
Coordinate Units:	Not reported

DIVERSIFIED GLOBAL GRAPHICS GROUP - DG3 (Continued) **S116715248**

Coordinate Type:	Not reported
Active Number:	Not reported
Active Type Description:	Not reported
Document Status:	Not reported
Expiration Date:	Not reported
Active Flag:	Not reported
NAICS Description:	Not reported
TPY of Fugitive Emissions:	Not reported
TPY of Non-Fugitive Emissions:	Not reported
Ozone Season Non-Fugitives:	Not reported
Ozone Season Fugitive:	Not reported
May Sep Fugitive QTY:	Not reported
May Sep Total QTY:	Not reported
Effective Start Date:	Not reported

Name:	DIVERSIFIED GLOBAL GRAPHICS GROUP - DG3
Address:	100 BURMA RD
City,State,Zip:	JERSEY CITY, NJ 073050000
Emission Year:	2013
Facility Number:	12059
NAICS Code:	323110
Pollutant Name:	Pb
Tons/Year lbs/Year For Taps 1000 Tons/Year For CO2:	0.00
Tons/Season (5/1-9/30):	Not reported
Lbs/Day Peak Ozone Season (6/1-8/31):	Not reported
Lbs/Day Co-season (12/1-2/31):	Not reported
Permit of Emission:	EMISSION
X Coordinate:	Not reported
Y Coordinate:	Not reported
Coordinate Units:	Not reported
Coordinate Type:	Not reported
Active Number:	Not reported
Active Type Description:	Not reported
Document Status:	Not reported
Expiration Date:	Not reported
Active Flag:	Not reported
NAICS Description:	Not reported
TPY of Fugitive Emissions:	Not reported
TPY of Non-Fugitive Emissions:	Not reported
Ozone Season Non-Fugitives:	Not reported
Ozone Season Fugitive:	Not reported
May Sep Fugitive QTY:	Not reported
May Sep Total QTY:	Not reported
Effective Start Date:	Not reported

Name:	DIVERSIFIED GLOBAL GRAPHICS GROUP - DG3
Address:	100 BURMA RD
City,State,Zip:	JERSEY CITY, NJ 073050000
Emission Year:	2013
Facility Number:	12059
NAICS Code:	323110
Pollutant Name:	PM-10 (Total)
Tons/Year lbs/Year For Taps 1000 Tons/Year For CO2:	0.08
Tons/Season (5/1-9/30):	Not reported
Lbs/Day Peak Ozone Season (6/1-8/31):	Not reported
Lbs/Day Co-season (12/1-2/31):	Not reported
Permit of Emission:	EMISSION

DIVERSIFIED GLOBAL GRAPHICS GROUP - DG3 (Continued) **S116715248**

X Coordinate:	Not reported
Y Coordinate:	Not reported
Coordinate Units:	Not reported
Coordinate Type:	Not reported
Active Number:	Not reported
Active Type Description:	Not reported
Document Status:	Not reported
Expiration Date:	Not reported
Active Flag:	Not reported
NAICS Description:	Not reported
TPY of Fugitive Emissions:	Not reported
TPY of Non-Fugitive Emissions:	Not reported
Ozone Season Non-Fugitives:	Not reported
Ozone Season Fugitive:	Not reported
May Sep Fugitive QTY:	Not reported
May Sep Total QTY:	Not reported
Effective Start Date:	Not reported

Name:	DIVERSIFIED GLOBAL GRAPHICS GROUP - DG3
Address:	100 BURMA RD
City,State,Zip:	JERSEY CITY, NJ 073050000
Emission Year:	2013
Facility Number:	12059
NAICS Code:	323110
Pollutant Name:	CO2
Tons/Year lbs/Year For Taps 1000 Tons/Year For CO2:	1.35
Tons/Season (5/1-9/30):	Not reported
Lbs/Day Peak Ozone Season (6/1-8/31):	Not reported
Lbs/Day Co-season (12/1-2/31):	Not reported
Permit of Emission:	EMISSION
X Coordinate:	Not reported
Y Coordinate:	Not reported
Coordinate Units:	Not reported
Coordinate Type:	Not reported
Active Number:	Not reported
Active Type Description:	Not reported
Document Status:	Not reported
Expiration Date:	Not reported
Active Flag:	Not reported
NAICS Description:	Not reported
TPY of Fugitive Emissions:	Not reported
TPY of Non-Fugitive Emissions:	Not reported
Ozone Season Non-Fugitives:	Not reported
Ozone Season Fugitive:	Not reported
May Sep Fugitive QTY:	Not reported
May Sep Total QTY:	Not reported
Effective Start Date:	Not reported

Name:	DIVERSIFIED GLOBAL GRAPHICS GROUP - DG3
Address:	100 BURMA RD
City,State,Zip:	JERSEY CITY, NJ 073050000
Emission Year:	2012
Facility Number:	12059
NAICS Code:	323111
Pollutant Name:	PM-2.5 (Total)
Tons/Year lbs/Year For Taps 1000 Tons/Year For CO2:	0.07
Tons/Season (5/1-9/30):	Not reported

DIVERSIFIED GLOBAL GRAPHICS GROUP - DG3 (Continued) **S116715248**

Lbs/Day Peak Ozone Season (6/1-8/31):	Not reported
Lbs/Day Co-season (12/1-2/31):	Not reported
Permit of Emission:	EMISSION
X Coordinate:	Not reported
Y Coordinate:	Not reported
Coordinate Units:	Not reported
Coordinate Type:	Not reported
Active Number:	Not reported
Active Type Description:	Not reported
Document Status:	Not reported
Expiration Date:	Not reported
Active Flag:	Not reported
NAICS Description:	Not reported
TPY of Fugitive Emissions:	Not reported
TPY of Non-Fugitive Emissions:	Not reported
Ozone Season Non-Fugitives:	Not reported
Ozone Season Fugitive:	Not reported
May Sep Fugitive QTY:	Not reported
May Sep Total QTY:	Not reported
Effective Start Date:	Not reported

Name:	DIVERSIFIED GLOBAL GRAPHICS GROUP - DG3
Address:	100 BURMA RD
City,State,Zip:	JERSEY CITY, NJ 073050000
Emission Year:	2012
Facility Number:	12059
NAICS Code:	323111
Pollutant Name:	VOC (Total)
Tons/Year lbs/Year For Taps 1000 Tons/Year For CO2:	16.09
Tons/Season (5/1-9/30):	Not reported
Lbs/Day Peak Ozone Season (6/1-8/31):	125.91
Lbs/Day Co-season (12/1-2/31):	Not reported
Permit of Emission:	EMISSION
X Coordinate:	Not reported
Y Coordinate:	Not reported
Coordinate Units:	Not reported
Coordinate Type:	Not reported
Active Number:	Not reported
Active Type Description:	Not reported
Document Status:	Not reported
Expiration Date:	Not reported
Active Flag:	Not reported
NAICS Description:	Not reported
TPY of Fugitive Emissions:	Not reported
TPY of Non-Fugitive Emissions:	Not reported
Ozone Season Non-Fugitives:	Not reported
Ozone Season Fugitive:	Not reported
May Sep Fugitive QTY:	Not reported
May Sep Total QTY:	Not reported
Effective Start Date:	Not reported

Name:	DIVERSIFIED GLOBAL GRAPHICS GROUP - DG3
Address:	100 BURMA RD
City,State,Zip:	JERSEY CITY, NJ 073050000
Emission Year:	2012
Facility Number:	12059
NAICS Code:	323111

DIVERSIFIED GLOBAL GRAPHICS GROUP - DG3 (Continued) **S116715248**

Pollutant Name:	TSP
Tons/Year lbs/Year For Taps 1000 Tons/Year For CO2:	1.63
Tons/Season (5/1-9/30):	Not reported
Lbs/Day Peak Ozone Season (6/1-8/31):	Not reported
Lbs/Day Co-season (12/1-2/31):	Not reported
Permit of Emission:	EMISSION
X Coordinate:	Not reported
Y Coordinate:	Not reported
Coordinate Units:	Not reported
Coordinate Type:	Not reported
Active Number:	Not reported
Active Type Description:	Not reported
Document Status:	Not reported
Expiration Date:	Not reported
Active Flag:	Not reported
NAICS Description:	Not reported
TPY of Fugitive Emissions:	Not reported
TPY of Non-Fugitive Emissions:	Not reported
Ozone Season Non-Fugitives:	Not reported
Ozone Season Fugitive:	Not reported
May Sep Fugitive QTY:	Not reported
May Sep Total QTY:	Not reported
Effective Start Date:	Not reported

Name:	DIVERSIFIED GLOBAL GRAPHICS GROUP - DG3
Address:	100 BURMA RD
City,State,Zip:	JERSEY CITY, NJ 073050000
Emission Year:	2012
Facility Number:	12059
NAICS Code:	323111
Pollutant Name:	SO2
Tons/Year lbs/Year For Taps 1000 Tons/Year For CO2:	0.00
Tons/Season (5/1-9/30):	Not reported
Lbs/Day Peak Ozone Season (6/1-8/31):	Not reported
Lbs/Day Co-season (12/1-2/31):	Not reported
Permit of Emission:	EMISSION
X Coordinate:	Not reported
Y Coordinate:	Not reported
Coordinate Units:	Not reported
Coordinate Type:	Not reported
Active Number:	Not reported
Active Type Description:	Not reported
Document Status:	Not reported
Expiration Date:	Not reported
Active Flag:	Not reported
NAICS Description:	Not reported
TPY of Fugitive Emissions:	Not reported
TPY of Non-Fugitive Emissions:	Not reported
Ozone Season Non-Fugitives:	Not reported
Ozone Season Fugitive:	Not reported
May Sep Fugitive QTY:	Not reported
May Sep Total QTY:	Not reported
Effective Start Date:	Not reported

Name:	DIVERSIFIED GLOBAL GRAPHICS GROUP - DG3
Address:	100 BURMA RD
City,State,Zip:	JERSEY CITY, NJ 073050000

DIVERSIFIED GLOBAL GRAPHICS GROUP - DG3 (Continued) **S116715248**

Emission Year:	2012
Facility Number:	12059
NAICS Code:	323111
Pollutant Name:	PM-10 (Total)
Tons/Year lbs/Year For Taps 1000 Tons/Year For CO2:	0.07
Tons/Season (5/1-9/30):	Not reported
Lbs/Day Peak Ozone Season (6/1-8/31):	Not reported
Lbs/Day Co-season (12/1-2/31):	Not reported
Permit of Emission:	EMISSION
X Coordinate:	Not reported
Y Coordinate:	Not reported
Coordinate Units:	Not reported
Coordinate Type:	Not reported
Active Number:	Not reported
Active Type Description:	Not reported
Document Status:	Not reported
Expiration Date:	Not reported
Active Flag:	Not reported
NAICS Description:	Not reported
TPY of Fugitive Emissions:	Not reported
TPY of Non-Fugitive Emissions:	Not reported
Ozone Season Non-Fugitives:	Not reported
Ozone Season Fugitive:	Not reported
May Sep Fugitive QTY:	Not reported
May Sep Total QTY:	Not reported
Effective Start Date:	Not reported

Name:	DIVERSIFIED GLOBAL GRAPHICS GROUP - DG3
Address:	100 BURMA RD
City,State,Zip:	JERSEY CITY, NJ 073050000
Emission Year:	2012
Facility Number:	12059
NAICS Code:	323111
Pollutant Name:	Pb
Tons/Year lbs/Year For Taps 1000 Tons/Year For CO2:	0.00
Tons/Season (5/1-9/30):	Not reported
Lbs/Day Peak Ozone Season (6/1-8/31):	Not reported
Lbs/Day Co-season (12/1-2/31):	Not reported
Permit of Emission:	EMISSION
X Coordinate:	Not reported
Y Coordinate:	Not reported
Coordinate Units:	Not reported
Coordinate Type:	Not reported
Active Number:	Not reported
Active Type Description:	Not reported
Document Status:	Not reported
Expiration Date:	Not reported
Active Flag:	Not reported
NAICS Description:	Not reported
TPY of Fugitive Emissions:	Not reported
TPY of Non-Fugitive Emissions:	Not reported
Ozone Season Non-Fugitives:	Not reported
Ozone Season Fugitive:	Not reported
May Sep Fugitive QTY:	Not reported
May Sep Total QTY:	Not reported
Effective Start Date:	Not reported

DIVERSIFIED GLOBAL GRAPHICS GROUP - DG3 (Continued) **S116715248**

Name:	DIVERSIFIED GLOBAL GRAPHICS GROUP - DG3
Address:	100 BURMA RD
City,State,Zip:	JERSEY CITY, NJ 073050000
Emission Year:	2012
Facility Number:	12059
NAICS Code:	323111
Pollutant Name:	NOx (Total)
Tons/Year lbs/Year For Taps 1000 Tons/Year For CO2:	0.89
Tons/Season (5/1-9/30):	0.21
Lbs/Day Peak Ozone Season (6/1-8/31):	2.85
Lbs/Day Co-season (12/1-2/31):	Not reported
Permit of Emission:	EMISSION
X Coordinate:	Not reported
Y Coordinate:	Not reported
Coordinate Units:	Not reported
Coordinate Type:	Not reported
Active Number:	Not reported
Active Type Description:	Not reported
Document Status:	Not reported
Expiration Date:	Not reported
Active Flag:	Not reported
NAICS Description:	Not reported
TPY of Fugitive Emissions:	Not reported
TPY of Non-Fugitive Emissions:	Not reported
Ozone Season Non-Fugitives:	Not reported
Ozone Season Fugitive:	Not reported
May Sep Fugitive QTY:	Not reported
May Sep Total QTY:	Not reported
Effective Start Date:	Not reported

Name:	DIVERSIFIED GLOBAL GRAPHICS GROUP - DG3
Address:	100 BURMA RD
City,State,Zip:	JERSEY CITY, NJ 073050000
Emission Year:	2012
Facility Number:	12059
NAICS Code:	323111
Pollutant Name:	Methane
Tons/Year lbs/Year For Taps 1000 Tons/Year For CO2:	0.02
Tons/Season (5/1-9/30):	Not reported
Lbs/Day Peak Ozone Season (6/1-8/31):	Not reported
Lbs/Day Co-season (12/1-2/31):	Not reported
Permit of Emission:	EMISSION
X Coordinate:	Not reported
Y Coordinate:	Not reported
Coordinate Units:	Not reported
Coordinate Type:	Not reported
Active Number:	Not reported
Active Type Description:	Not reported
Document Status:	Not reported
Expiration Date:	Not reported
Active Flag:	Not reported
NAICS Description:	Not reported
TPY of Fugitive Emissions:	Not reported
TPY of Non-Fugitive Emissions:	Not reported
Ozone Season Non-Fugitives:	Not reported
Ozone Season Fugitive:	Not reported
May Sep Fugitive QTY:	Not reported

DIVERSIFIED GLOBAL GRAPHICS GROUP - DG3 (Continued) **S116715248**

May Sep Total QTY:	Not reported
Effective Start Date:	Not reported
Name:	DIVERSIFIED GLOBAL GRAPHICS GROUP - DG3
Address:	100 BURMA RD
City,State,Zip:	JERSEY CITY, NJ 073050000
Emission Year:	2012
Facility Number:	12059
NAICS Code:	323111
Pollutant Name:	CO2
Tons/Year lbs/Year For Taps 1000 Tons/Year For CO2:	1.20
Tons/Season (5/1-9/30):	Not reported
Lbs/Day Peak Ozone Season (6/1-8/31):	Not reported
Lbs/Day Co-season (12/1-2/31):	Not reported
Permit of Emission:	EMISSION
X Coordinate:	Not reported
Y Coordinate:	Not reported
Coordinate Units:	Not reported
Coordinate Type:	Not reported
Active Number:	Not reported
Active Type Description:	Not reported
Document Status:	Not reported
Expiration Date:	Not reported
Active Flag:	Not reported
NAICS Description:	Not reported
TPY of Fugitive Emissions:	Not reported
TPY of Non-Fugitive Emissions:	Not reported
Ozone Season Non-Fugitives:	Not reported
Ozone Season Fugitive:	Not reported
May Sep Fugitive QTY:	Not reported
May Sep Total QTY:	Not reported
Effective Start Date:	Not reported
Name:	DIVERSIFIED GLOBAL GRAPHICS GROUP - DG3
Address:	100 BURMA RD
City,State,Zip:	JERSEY CITY, NJ 073050000
Emission Year:	2012
Facility Number:	12059
NAICS Code:	323111
Pollutant Name:	CO
Tons/Year lbs/Year For Taps 1000 Tons/Year For CO2:	0.75
Tons/Season (5/1-9/30):	Not reported
Lbs/Day Peak Ozone Season (6/1-8/31):	2.40
Lbs/Day Co-season (12/1-2/31):	5.88
Permit of Emission:	EMISSION
X Coordinate:	Not reported
Y Coordinate:	Not reported
Coordinate Units:	Not reported
Coordinate Type:	Not reported
Active Number:	Not reported
Active Type Description:	Not reported
Document Status:	Not reported
Expiration Date:	Not reported
Active Flag:	Not reported
NAICS Description:	Not reported
TPY of Fugitive Emissions:	Not reported
TPY of Non-Fugitive Emissions:	Not reported

DIVERSIFIED GLOBAL GRAPHICS GROUP - DG3 (Continued) **S116715248**

Ozone Season Non-Fugitives:	Not reported
Ozone Season Fugitive:	Not reported
May Sep Fugitive QTY:	Not reported
May Sep Total QTY:	Not reported
Effective Start Date:	Not reported

Name:	DIVERSIFIED GLOBAL GRAPHICS GROUP - DG3
Address:	100 BURMA RD
City,State,Zip:	JERSEY CITY, NJ 073050000
Emission Year:	2012
Facility Number:	12059
NAICS Code:	323111
Pollutant Name:	Ammonia
Tons/Year lbs/Year For Taps 1000 Tons/Year For CO2:	0.02
Tons/Season (5/1-9/30):	Not reported
Lbs/Day Peak Ozone Season (6/1-8/31):	Not reported
Lbs/Day Co-season (12/1-2/31):	Not reported
Permit of Emission:	EMISSION
X Coordinate:	Not reported
Y Coordinate:	Not reported
Coordinate Units:	Not reported
Coordinate Type:	Not reported
Active Number:	Not reported
Active Type Description:	Not reported
Document Status:	Not reported
Expiration Date:	Not reported
Active Flag:	Not reported
NAICS Description:	Not reported
TPY of Fugitive Emissions:	Not reported
TPY of Non-Fugitive Emissions:	Not reported
Ozone Season Non-Fugitives:	Not reported
Ozone Season Fugitive:	Not reported
May Sep Fugitive QTY:	Not reported
May Sep Total QTY:	Not reported
Effective Start Date:	Not reported

Name:	DIVERSIFIED GLOBAL GRAPHICS GROUP - DG3
Address:	100 BURMA RD
City,State,Zip:	JERSEY CITY, NJ 073050000
Emission Year:	2011
Facility Number:	12059
NAICS Code:	323110
Pollutant Name:	PM-2.5 (Total)
Tons/Year lbs/Year For Taps 1000 Tons/Year For CO2:	0.08
Tons/Season (5/1-9/30):	Not reported
Lbs/Day Peak Ozone Season (6/1-8/31):	Not reported
Lbs/Day Co-season (12/1-2/31):	Not reported
Permit of Emission:	EMISSION
X Coordinate:	Not reported
Y Coordinate:	Not reported
Coordinate Units:	Not reported
Coordinate Type:	Not reported
Active Number:	Not reported
Active Type Description:	Not reported
Document Status:	Not reported
Expiration Date:	Not reported
Active Flag:	Not reported

DIVERSIFIED GLOBAL GRAPHICS GROUP - DG3 (Continued) **S116715248**

NAICS Description:	Not reported
TPY of Fugitive Emissions:	Not reported
TPY of Non-Fugitive Emissions:	Not reported
Ozone Season Non-Fugitives:	Not reported
Ozone Season Fugitive:	Not reported
May Sep Fugitive QTY:	Not reported
May Sep Total QTY:	Not reported
Effective Start Date:	Not reported

Name:	DIVERSIFIED GLOBAL GRAPHICS GROUP - DG3
Address:	100 BURMA RD
City,State,Zip:	JERSEY CITY, NJ 073050000
Emission Year:	2011
Facility Number:	12059
NAICS Code:	323110
Pollutant Name:	PM-10 (Total)
Tons/Year lbs/Year For Taps 1000 Tons/Year For CO2:	0.08
Tons/Season (5/1-9/30):	Not reported
Lbs/Day Peak Ozone Season (6/1-8/31):	Not reported
Lbs/Day Co-season (12/1-2/31):	Not reported
Permit of Emission:	EMISSION
X Coordinate:	Not reported
Y Coordinate:	Not reported
Coordinate Units:	Not reported
Coordinate Type:	Not reported
Active Number:	Not reported
Active Type Description:	Not reported
Document Status:	Not reported
Expiration Date:	Not reported
Active Flag:	Not reported
NAICS Description:	Not reported
TPY of Fugitive Emissions:	Not reported
TPY of Non-Fugitive Emissions:	Not reported
Ozone Season Non-Fugitives:	Not reported
Ozone Season Fugitive:	Not reported
May Sep Fugitive QTY:	Not reported
May Sep Total QTY:	Not reported
Effective Start Date:	Not reported

Name:	DIVERSIFIED GLOBAL GRAPHICS GROUP - DG3
Address:	100 BURMA RD
City,State,Zip:	JERSEY CITY, NJ 073050000
Emission Year:	2011
Facility Number:	12059
NAICS Code:	323110
Pollutant Name:	Pb
Tons/Year lbs/Year For Taps 1000 Tons/Year For CO2:	0.00
Tons/Season (5/1-9/30):	Not reported
Lbs/Day Peak Ozone Season (6/1-8/31):	Not reported
Lbs/Day Co-season (12/1-2/31):	Not reported
Permit of Emission:	EMISSION
X Coordinate:	Not reported
Y Coordinate:	Not reported
Coordinate Units:	Not reported
Coordinate Type:	Not reported
Active Number:	Not reported
Active Type Description:	Not reported

DIVERSIFIED GLOBAL GRAPHICS GROUP - DG3 (Continued) **S116715248**

Document Status:	Not reported
Expiration Date:	Not reported
Active Flag:	Not reported
NAICS Description:	Not reported
TPY of Fugitive Emissions:	Not reported
TPY of Non-Fugitive Emissions:	Not reported
Ozone Season Non-Fugitives:	Not reported
Ozone Season Fugitive:	Not reported
May Sep Fugitive QTY:	Not reported
May Sep Total QTY:	Not reported
Effective Start Date:	Not reported

Name:	DIVERSIFIED GLOBAL GRAPHICS GROUP - DG3
Address:	100 BURMA RD
City,State,Zip:	JERSEY CITY, NJ 073050000
Emission Year:	2011
Facility Number:	12059
NAICS Code:	323110
Pollutant Name:	NOx (Total)
Tons/Year lbs/Year For Taps 1000 Tons/Year For CO2:	1.04
Tons/Season (5/1-9/30):	0.39
Lbs/Day Peak Ozone Season (6/1-8/31):	3.34
Lbs/Day Co-season (12/1-2/31):	Not reported
Permit of Emission:	EMISSION
X Coordinate:	Not reported
Y Coordinate:	Not reported
Coordinate Units:	Not reported
Coordinate Type:	Not reported
Active Number:	Not reported
Active Type Description:	Not reported
Document Status:	Not reported
Expiration Date:	Not reported
Active Flag:	Not reported
NAICS Description:	Not reported
TPY of Fugitive Emissions:	Not reported
TPY of Non-Fugitive Emissions:	Not reported
Ozone Season Non-Fugitives:	Not reported
Ozone Season Fugitive:	Not reported
May Sep Fugitive QTY:	Not reported
May Sep Total QTY:	Not reported
Effective Start Date:	Not reported

Name:	DIVERSIFIED GLOBAL GRAPHICS GROUP - DG3
Address:	100 BURMA RD
City,State,Zip:	JERSEY CITY, NJ 073050000
Emission Year:	2011
Facility Number:	12059
NAICS Code:	323110
Pollutant Name:	Methane
Tons/Year lbs/Year For Taps 1000 Tons/Year For CO2:	0.03
Tons/Season (5/1-9/30):	Not reported
Lbs/Day Peak Ozone Season (6/1-8/31):	Not reported
Lbs/Day Co-season (12/1-2/31):	Not reported
Permit of Emission:	EMISSION
X Coordinate:	Not reported
Y Coordinate:	Not reported
Coordinate Units:	Not reported

DIVERSIFIED GLOBAL GRAPHICS GROUP - DG3 (Continued) **S116715248**

Coordinate Type:	Not reported
Active Number:	Not reported
Active Type Description:	Not reported
Document Status:	Not reported
Expiration Date:	Not reported
Active Flag:	Not reported
NAICS Description:	Not reported
TPY of Fugitive Emissions:	Not reported
TPY of Non-Fugitive Emissions:	Not reported
Ozone Season Non-Fugitives:	Not reported
Ozone Season Fugitive:	Not reported
May Sep Fugitive QTY:	Not reported
May Sep Total QTY:	Not reported
Effective Start Date:	Not reported

Name:	DIVERSIFIED GLOBAL GRAPHICS GROUP - DG3
Address:	100 BURMA RD
City,State,Zip:	JERSEY CITY, NJ 073050000
Emission Year:	2011
Facility Number:	12059
NAICS Code:	323110
Pollutant Name:	TSP
Tons/Year lbs/Year For Taps 1000 Tons/Year For CO2:	1.91
Tons/Season (5/1-9/30):	Not reported
Lbs/Day Peak Ozone Season (6/1-8/31):	Not reported
Lbs/Day Co-season (12/1-2/31):	Not reported
Permit of Emission:	EMISSION
X Coordinate:	Not reported
Y Coordinate:	Not reported
Coordinate Units:	Not reported
Coordinate Type:	Not reported
Active Number:	Not reported
Active Type Description:	Not reported
Document Status:	Not reported
Expiration Date:	Not reported
Active Flag:	Not reported
NAICS Description:	Not reported
TPY of Fugitive Emissions:	Not reported
TPY of Non-Fugitive Emissions:	Not reported
Ozone Season Non-Fugitives:	Not reported
Ozone Season Fugitive:	Not reported
May Sep Fugitive QTY:	Not reported
May Sep Total QTY:	Not reported
Effective Start Date:	Not reported

Name:	DIVERSIFIED GLOBAL GRAPHICS GROUP - DG3
Address:	100 BURMA RD
City,State,Zip:	JERSEY CITY, NJ 073050000
Emission Year:	2011
Facility Number:	12059
NAICS Code:	323110
Pollutant Name:	CO
Tons/Year lbs/Year For Taps 1000 Tons/Year For CO2:	0.87
Tons/Season (5/1-9/30):	Not reported
Lbs/Day Peak Ozone Season (6/1-8/31):	2.83
Lbs/Day Co-season (12/1-2/31):	6.40
Permit of Emission:	EMISSION

DIVERSIFIED GLOBAL GRAPHICS GROUP - DG3 (Continued) **S116715248**

X Coordinate:	Not reported
Y Coordinate:	Not reported
Coordinate Units:	Not reported
Coordinate Type:	Not reported
Active Number:	Not reported
Active Type Description:	Not reported
Document Status:	Not reported
Expiration Date:	Not reported
Active Flag:	Not reported
NAICS Description:	Not reported
TPY of Fugitive Emissions:	Not reported
TPY of Non-Fugitive Emissions:	Not reported
Ozone Season Non-Fugitives:	Not reported
Ozone Season Fugitive:	Not reported
May Sep Fugitive QTY:	Not reported
May Sep Total QTY:	Not reported
Effective Start Date:	Not reported

Name:	DIVERSIFIED GLOBAL GRAPHICS GROUP - DG3
Address:	100 BURMA RD
City,State,Zip:	JERSEY CITY, NJ 073050000
Emission Year:	2011
Facility Number:	12059
NAICS Code:	323110
Pollutant Name:	Ammonia
Tons/Year lbs/Year For Taps 1000 Tons/Year For CO2:	0.03
Tons/Season (5/1-9/30):	Not reported
Lbs/Day Peak Ozone Season (6/1-8/31):	Not reported
Lbs/Day Co-season (12/1-2/31):	Not reported
Permit of Emission:	EMISSION
X Coordinate:	Not reported
Y Coordinate:	Not reported
Coordinate Units:	Not reported
Coordinate Type:	Not reported
Active Number:	Not reported
Active Type Description:	Not reported
Document Status:	Not reported
Expiration Date:	Not reported
Active Flag:	Not reported
NAICS Description:	Not reported
TPY of Fugitive Emissions:	Not reported
TPY of Non-Fugitive Emissions:	Not reported
Ozone Season Non-Fugitives:	Not reported
Ozone Season Fugitive:	Not reported
May Sep Fugitive QTY:	Not reported
May Sep Total QTY:	Not reported
Effective Start Date:	Not reported

Name:	DIVERSIFIED GLOBAL GRAPHICS GROUP - DG3
Address:	100 BURMA RD
City,State,Zip:	JERSEY CITY, NJ 073050000
Emission Year:	2011
Facility Number:	12059
NAICS Code:	323110
Pollutant Name:	SO2
Tons/Year lbs/Year For Taps 1000 Tons/Year For CO2:	0.00
Tons/Season (5/1-9/30):	Not reported

DIVERSIFIED GLOBAL GRAPHICS GROUP - DG3 (Continued) **S116715248**

Lbs/Day Peak Ozone Season (6/1-8/31):	Not reported
Lbs/Day Co-season (12/1-2/31):	Not reported
Permit of Emission:	EMISSION
X Coordinate:	Not reported
Y Coordinate:	Not reported
Coordinate Units:	Not reported
Coordinate Type:	Not reported
Active Number:	Not reported
Active Type Description:	Not reported
Document Status:	Not reported
Expiration Date:	Not reported
Active Flag:	Not reported
NAICS Description:	Not reported
TPY of Fugitive Emissions:	Not reported
TPY of Non-Fugitive Emissions:	Not reported
Ozone Season Non-Fugitives:	Not reported
Ozone Season Fugitive:	Not reported
May Sep Fugitive QTY:	Not reported
May Sep Total QTY:	Not reported
Effective Start Date:	Not reported

Name:	DIVERSIFIED GLOBAL GRAPHICS GROUP - DG3
Address:	100 BURMA RD
City,State,Zip:	JERSEY CITY, NJ 073050000
Emission Year:	2011
Facility Number:	12059
NAICS Code:	323110
Pollutant Name:	VOC (Total)
Tons/Year lbs/Year For Taps 1000 Tons/Year For CO2:	17.71
Tons/Season (5/1-9/30):	Not reported
Lbs/Day Peak Ozone Season (6/1-8/31):	112.47
Lbs/Day Co-season (12/1-2/31):	Not reported
Permit of Emission:	EMISSION
X Coordinate:	Not reported
Y Coordinate:	Not reported
Coordinate Units:	Not reported
Coordinate Type:	Not reported
Active Number:	Not reported
Active Type Description:	Not reported
Document Status:	Not reported
Expiration Date:	Not reported
Active Flag:	Not reported
NAICS Description:	Not reported
TPY of Fugitive Emissions:	Not reported
TPY of Non-Fugitive Emissions:	Not reported
Ozone Season Non-Fugitives:	Not reported
Ozone Season Fugitive:	Not reported
May Sep Fugitive QTY:	Not reported
May Sep Total QTY:	Not reported
Effective Start Date:	Not reported

Name:	DIVERSIFIED GLOBAL GRAPHICS GROUP - DG3
Address:	100 BURMA RD
City,State,Zip:	JERSEY CITY, NJ 073050000
Emission Year:	2011
Facility Number:	12059
NAICS Code:	323110

DIVERSIFIED GLOBAL GRAPHICS GROUP - DG3 (Continued) **S116715248**

Pollutant Name:	CO2
Tons/Year lbs/Year For Taps 1000 Tons/Year For CO2:	1.26
Tons/Season (5/1-9/30):	Not reported
Lbs/Day Peak Ozone Season (6/1-8/31):	Not reported
Lbs/Day Co-season (12/1-2/31):	Not reported
Permit of Emission:	EMISSION
X Coordinate:	Not reported
Y Coordinate:	Not reported
Coordinate Units:	Not reported
Coordinate Type:	Not reported
Active Number:	Not reported
Active Type Description:	Not reported
Document Status:	Not reported
Expiration Date:	Not reported
Active Flag:	Not reported
NAICS Description:	Not reported
TPY of Fugitive Emissions:	Not reported
TPY of Non-Fugitive Emissions:	Not reported
Ozone Season Non-Fugitives:	Not reported
Ozone Season Fugitive:	Not reported
May Sep Fugitive QTY:	Not reported
May Sep Total QTY:	Not reported
Effective Start Date:	Not reported

DO1064 **DIVERSIFIED GLOBAL GRAPHICS GROUP - DG3** **FINDS** **1014790779**
Target Property **100 BURMA RD** **N/A**
JERSEY CITY, NJ 07305

Site 9 of 21 in cluster DO

Actual: 9 ft.
Focus Map: 10

FINDS:
Registry ID: 110041109546

Click Here:

Environmental Interest/Information System:
AIR EMISSIONS CLASSIFICATION UNKNOWN
HAZARDOUS WASTE BIENNIAL REPORTER

Click this hyperlink while viewing on your computer to access additional FINDS: detail in the EDR Site Report.

DO1065 **DG3 NORTH AMERICA INC** **NJ RGA HWS** **S115256567**
Target Property **100 BURMA RD** **N/A**
JERSEY CITY, NJ

Site 10 of 21 in cluster DO

Actual: 9 ft.
Focus Map: 10

RGA HWS:

2012	DG3 NORTH AMERICA INC	100 BURMA RD
2011	DG3 NORTH AMERICA INC	100 BURMA RD
2010	DG3 NORTH AMERICA INC	100 BURMA RD
2009	DG3 NORTH AMERICA INC	100 BURMA RD
2008	DG3 NORTH AMERICA INC	100 BURMA RD

DP1066 **NJ Release** **S108771044**
Target Property **12 EAST VIEW CT**
JERSEY CITY, NJ 07305 **N/A**

Site 1 of 9 in cluster DP

Actual:
42 ft.

Focus Map:
10

NJ Release:

Name:	Not reported
Address:	12 EAST VIEW CT
City,State,Zip:	JERSEY CITY, NJ 07305
Facility Type:	Residential
Facility Phone:	Not reported
Incident Date:	04/26/2007
Incident Time:	Not reported
Trenton Dispatch Log Number:	229781
Case Number:	07-04-27-0011-10
Date Received:	04/27/2007
Nature of Incident:	Not reported
Operator:	Not reported
Incident Type:	Odors
Incident Location:	AREA OF
Location:	Not reported
Other Location:	Not reported
Contact Name:	Not reported
Caller Name:	Not reported
Caller Title:	Not reported
Caller Address:	Not reported
Caller City,St,Zip:	Not reported
Caller Telephone:	Not reported
Substance(s):	Not reported
Substance Type:	Not reported
Substance Identity:	Not reported
CAS Number:	Not reported
A310 Letter:	Not reported
TCPA Chemical:	Not reported
Hazrds Material:	Not reported
COMU:	Not reported
Ref. Code:	Not reported
Amt Released:	Not reported
Contained:	Not reported
Release Type:	Not reported
Release VE:	Not reported
Injuries:	No
Public Exposure:	No
Facility Evacuation:	No
Police at Scene:	No
Firemen at Scene:	No
Contamination of:	Not reported
Receiving Water:	Not reported
Status at Spill:	Not reported
NJ Spill Date:	Not reported
NJ Spill Time:	Not reported
NJ Spill Name:	Not reported
NJ Spill Title:	Not reported
NJ Spill Phone:	Not reported
Other Date:	Not reported
Other Time:	Not reported
Other Name:	Not reported
Other Title:	Not reported

(Continued) **S108771044**

Other Telephone:	Not reported
Public Evacuation:	No
Assistance Requested:	Not reported
Wind Direction/Speed:	Not reported
Local Municipality Notified:	Not reported
Local Municipality Name:	Not reported
Local Municipality Title:	Not reported
Local Municipality Telephone:	Not reported
Local Municipality Date:	Not reported
Local Municipality Time:	Not reported
Incident Description:	Not reported
Incident Name:	Not reported
Incident Referred To:	Not reported
Incident Region:	Not reported
Incident Telephone:	Not reported
Incident Date:	Not reported
Incident time:	Not reported
Incident ITM:	Not reported
Comments: Not reported	
Date A310 Letter Printed:	Not reported
Date Local Authority Was Notified:	Not reported
Date Updated:	Not reported
Date Report Faxed to Local Authority:	Not reported
Local Authority Notification Date:	Not reported
Rep Receive Date:	04/27/2007
Reporter Type:	Citizen Complaint
Reporter Name:	REDACTED
Reporter Title:	REDACTED
Reporter Org:	REDATED
Reporter Address:	Not reported
Reporter City,St,Zip:	Not reported
Reporter County:	Not reported
Incident Status:	Continuous
Incident Category Source:	Other
Incident Source Name:	RELIABLE RECYCLE
Incident Source Address:	NJ TURNPIKE UNDER EXIT 14 B
Incident Source Address 2:	Not reported
Incident Source City,St,Zip:	Jersey City, NJ
Incident Source County:	Hudson
DEP Requested:	No
Confidential:	Not reported
Notify Type:	Not reported
Road Closed:	No
Direction:	Not reported
Responsible Party:	Not reported
Responsible Party Name:	Not reported
Responsible Party Contact:	Not reported
Responsible Party Title:	Not reported
Responsible Party Phone:	Not reported
Responsible Party Street:	Not reported
Responsible Party County:	Not reported
Responsible Party City,St,Zip:	Not reported
Memo. Of Understanding:	Not reported
Drill/trng Exercise:	Not reported
Hazardous:	Not reported

DP1067 **NJ Release** **S118960662**
Target Property **12 EAST VIEW CT** **JERSEY CITY, NJ 07302** **N/A**

Site 2 of 9 in cluster DP

Actual: **42 ft.**

Focus Map: **10**

NJ Release:

Name:	Not reported
Address:	12 EAST VIEW CT
City,State,Zip:	JERSEY CITY, NJ 07302
Facility Type:	Residential
Facility Phone:	Not reported
Incident Date:	06/15/2016
Incident Time:	Not reported
Trenton Dispatch Log Number:	604664
Case Number:	16-06-15-1915-12
Date Received:	06/15/2016
Nature of Incident:	Not reported
Operator:	Not reported
Incident Type:	Improper disposal/Storage
Incident Location:	IN THE BACK OF
Location:	Not reported
Other Location:	Not reported
Contact Name:	Not reported
Caller Name:	Not reported
Caller Title:	Not reported
Caller Address:	Not reported
Caller City,St,Zip:	Not reported
Caller Telephone:	Not reported
Substance(s):	Not reported
Substance Type:	Not reported
Substance Identity:	Not reported
CAS Number:	Not reported
A310 Letter:	Not reported
TCPA Chemical:	Not reported
Hazrds Material:	Not reported
COMU:	Not reported
Ref. Code:	Not reported
Amt Released:	Not reported
Contained:	Not reported
Release Type:	Not reported
Release VE:	Not reported
Injuries:	No
Public Exposure:	No
Facility Evacuation:	No
Police at Scene:	No
Firemen at Scene:	No
Contamination of:	Not reported
Receiving Water:	Not reported
Status at Spill:	Not reported
NJ Spill Date:	Not reported
NJ Spill Time:	Not reported
NJ Spill Name:	Not reported
NJ Spill Title:	Not reported
NJ Spill Phone:	Not reported
Other Date:	Not reported
Other Time:	Not reported
Other Name:	Not reported
Other Title:	Not reported

(Continued) **S118960662**

Other Telephone:	Not reported
Public Evacuation:	No
Assistance Requested:	Not reported
Wind Direction/Speed:	Not reported
Local Municipality Notified:	Not reported
Local Municipality Name:	Not reported
Local Municipality Title:	Not reported
Local Municipality Telephone:	Not reported
Local Municipality Date:	Not reported
Local Municipality Time:	Not reported
Incident Description:	Not reported
Incident Name:	Not reported
Incident Referred To:	Not reported
Incident Region:	Not reported
Incident Telephone:	Not reported
Incident Date:	Not reported
Incident time:	Not reported
Incident ITM:	Not reported
Comments: Not reported	
Date A310 Letter Printed:	Not reported
Date Local Authority Was Notified:	Not reported
Date Updated:	Not reported
Date Report Faxed to Local Authority:	Not reported
Local Authority Notification Date:	Not reported
Rep Receive Date:	06/15/2016
Reporter Type:	Citizen Complaint
Reporter Name:	REDACTED
Reporter Title:	REDACTED
Reporter Org:	REDATED
Reporter Address:	Not reported
Reporter City,St,Zip:	Not reported
Reporter County:	Not reported
Incident Status:	Intermittent
Incident Category Source:	Other
Incident Source Name:	RELIABLE
Incident Source Address:	CAVEN POINT RD.
Incident Source Address 2:	Not reported
Incident Source City,St,Zip:	Jersey City, NJ
Incident Source County:	Hudson
DEP Requested:	Yes
Confidential:	Not reported
Notify Type:	Not reported
Road Closed:	Not reported
Direction:	Not reported
Responsible Party:	Not reported
Responsible Party Name:	Not reported
Responsible Party Contact:	Not reported
Responsible Party Title:	Not reported
Responsible Party Phone:	Not reported
Responsible Party Street:	Not reported
Responsible Party County:	Not reported
Responsible Party City,St,Zip:	Not reported
Memo. Of Understanding:	Not reported
Drill/trng Exercise:	Not reported
Hazardous:	Not reported

DP1068 **NJ Release** **S108769480**
Target Property **12 EAST VIEW CT**
JERSEY CITY, NJ 07305 **N/A**

Site 3 of 9 in cluster DP

Actual:
42 ft.

Focus Map:
10

NJ Release:

Name:	Not reported
Address:	12 EAST VIEW CT
City,State,Zip:	JERSEY CITY, NJ 07305
Facility Type:	Residential
Facility Phone:	Not reported
Incident Date:	03/28/2007
Incident Time:	Not reported
Trenton Dispatch Log Number:	225571
Case Number:	07-03-28-1302-31
Date Received:	03/28/2007
Nature of Incident:	Not reported
Operator:	Not reported
Incident Type:	Odors
Incident Location:	AREA OF
Location:	Not reported
Other Location:	Not reported
Contact Name:	Not reported
Caller Name:	Not reported
Caller Title:	Not reported
Caller Address:	Not reported
Caller City,St,Zip:	Not reported
Caller Telephone:	Not reported
Substance(s):	Not reported
Substance Type:	Not reported
Substance Identity:	Not reported
CAS Number:	Not reported
A310 Letter:	Not reported
TCPA Chemical:	Not reported
Hazrds Material:	Not reported
COMU:	Not reported
Ref. Code:	Not reported
Amt Released:	Not reported
Contained:	Not reported
Release Type:	Not reported
Release VE:	Not reported
Injuries:	No
Public Exposure:	Yes
Facility Evacuation:	No
Police at Scene:	No
Firemen at Scene:	No
Contamination of:	Not reported
Receiving Water:	Not reported
Status at Spill:	Not reported
NJ Spill Date:	Not reported
NJ Spill Time:	Not reported
NJ Spill Name:	Not reported
NJ Spill Title:	Not reported
NJ Spill Phone:	Not reported
Other Date:	Not reported
Other Time:	Not reported
Other Name:	Not reported
Other Title:	Not reported

(Continued) **S108769480**

Other Telephone:	Not reported
Public Evacuation:	No
Assistance Requested:	Not reported
Wind Direction/Speed:	Not reported
Local Municipality Notified:	Not reported
Local Municipality Name:	Not reported
Local Municipality Title:	Not reported
Local Municipality Telephone:	Not reported
Local Municipality Date:	Not reported
Local Municipality Time:	Not reported
Incident Description:	Not reported
Incident Name:	Not reported
Incident Referred To:	Not reported
Incident Region:	Not reported
Incident Telephone:	Not reported
Incident Date:	Not reported
Incident time:	Not reported
Incident ITM:	Not reported
Comments: Not reported	
Date A310 Letter Printed:	Not reported
Date Local Authority Was Notified:	Not reported
Date Updated:	Not reported
Date Report Faxed to Local Authority:	Not reported
Local Authority Notification Date:	Not reported
Rep Receive Date:	03/28/2007
Reporter Type:	Citizen Complaint
Reporter Name:	REDACTED
Reporter Title:	REDACTED
Reporter Org:	REDATED
Reporter Address:	Not reported
Reporter City,St,Zip:	Not reported
Reporter County:	Not reported
Incident Status:	Continuous
Incident Category Source:	Facility
Incident Source Name:	RELIABLE WOOD
Incident Source Address:	Not reported
Incident Source Address 2:	Not reported
Incident Source City,St,Zip:	Jersey City, NJ
Incident Source County:	Hudson
DEP Requested:	Yes
Confidential:	Not reported
Notify Type:	Not reported
Road Closed:	No
Direction:	Not reported
Responsible Party:	Not reported
Responsible Party Name:	Not reported
Responsible Party Contact:	Not reported
Responsible Party Title:	Not reported
Responsible Party Phone:	Not reported
Responsible Party Street:	Not reported
Responsible Party County:	Not reported
Responsible Party City,St,Zip:	Not reported
Memo. Of Understanding:	Not reported
Drill/trng Exercise:	Not reported
Hazardous:	Not reported

DP1069 **NJ Release** **S116716790**
Target Property **12 EAST VIEW COURT**
JERSEY CITY, NJ 07302 **N/A**

Site 4 of 9 in cluster DP

Actual:
42 ft.

Focus Map:
10

NJ Release:

Name:	Not reported
Address:	12 EAST VIEW COURT
City,State,Zip:	JERSEY CITY, NJ 07302
Facility Type:	Residential
Facility Phone:	Not reported
Incident Date:	12/14/2013
Incident Time:	Not reported
Trenton Dispatch Log Number:	503073
Case Number:	13-12-14-0741-43
Date Received:	12/14/2013
Nature of Incident:	Not reported
Operator:	Not reported
Incident Type:	Odors
Incident Location:	IN THE AREA OF
Location:	Not reported
Other Location:	Not reported
Contact Name:	Not reported
Caller Name:	Not reported
Caller Title:	Not reported
Caller Address:	Not reported
Caller City,St,Zip:	Not reported
Caller Telephone:	Not reported
Substance(s):	Not reported
Substance Type:	Not reported
Substance Identity:	Not reported
CAS Number:	Not reported
A310 Letter:	Not reported
TCPA Chemical:	Not reported
Hazrds Material:	Not reported
COMU:	Not reported
Ref. Code:	Not reported
Amt Released:	Not reported
Contained:	Not reported
Release Type:	Not reported
Release VE:	Not reported
Injuries:	No
Public Exposure:	Yes
Facility Evacuation:	No
Police at Scene:	No
Firemen at Scene:	No
Contamination of:	Not reported
Receiving Water:	Not reported
Status at Spill:	Not reported
NJ Spill Date:	Not reported
NJ Spill Time:	Not reported
NJ Spill Name:	Not reported
NJ Spill Title:	Not reported
NJ Spill Phone:	Not reported
Other Date:	Not reported
Other Time:	Not reported
Other Name:	Not reported
Other Title:	Not reported

(Continued) **S116716790**

Other Telephone:	Not reported
Public Evacuation:	No
Assistance Requested:	Not reported
Wind Direction/Speed:	Not reported
Local Municipality Notified:	Not reported
Local Municipality Name:	Not reported
Local Municipality Title:	Not reported
Local Municipality Telephone:	Not reported
Local Municipality Date:	Not reported
Local Municipality Time:	Not reported
Incident Description:	Not reported
Incident Name:	Not reported
Incident Referred To:	Not reported
Incident Region:	Not reported
Incident Telephone:	Not reported
Incident Date:	Not reported
Incident time:	Not reported
Incident ITM:	Not reported
Comments: Not reported	
Date A310 Letter Printed:	Not reported
Date Local Authority Was Notified:	Not reported
Date Updated:	Not reported
Date Report Faxed to Local Authority:	Not reported
Local Authority Notification Date:	Not reported
Rep Receive Date:	12/14/2013
Reporter Type:	Citizen Complaint
Reporter Name:	REDACTED
Reporter Title:	REDACTED
Reporter Org:	REDATED
Reporter Address:	Not reported
Reporter City,St,Zip:	Not reported
Reporter County:	Not reported
Incident Status:	Intermittent
Incident Category Source:	Other
Incident Source Name:	RELIABLE RECYCLING
Incident Source Address:	CAVEN POINT ROAD
Incident Source Address 2:	Not reported
Incident Source City,St,Zip:	Jersey City, NJ
Incident Source County:	Hudson
DEP Requested:	Yes
Confidential:	Not reported
Notify Type:	Not reported
Road Closed:	Not reported
Direction:	Not reported
Responsible Party:	Not reported
Responsible Party Name:	Not reported
Responsible Party Contact:	Not reported
Responsible Party Title:	Not reported
Responsible Party Phone:	Not reported
Responsible Party Street:	Not reported
Responsible Party County:	Not reported
Responsible Party City,St,Zip:	Not reported
Memo. Of Understanding:	Not reported
Drill/trng Exercise:	Not reported
Hazardous:	Not reported

DP1070 **NJ Release** **S108770986**
Target Property **12 EAST VIEW CT**
JERSEY CITY, NJ **N/A**

Site 5 of 9 in cluster DP

Actual:
42 ft.

Focus Map:
10

NJ Release:

Name:	Not reported
Address:	12 EAST VIEW CT
City,State,Zip:	JERSEY CITY, NJ
Facility Type:	Other
Facility Phone:	Not reported
Incident Date:	04/26/2007
Incident Time:	Not reported
Trenton Dispatch Log Number:	229491
Case Number:	07-04-26-0151-16
Date Received:	04/26/2007
Nature of Incident:	Not reported
Operator:	Not reported
Incident Type:	Odors
Incident Location:	AREA OF
Location:	Not reported
Other Location:	Not reported
Contact Name:	Not reported
Caller Name:	Not reported
Caller Title:	Not reported
Caller Address:	Not reported
Caller City,St,Zip:	Not reported
Caller Telephone:	Not reported
Substance(s):	Not reported
Substance Type:	Not reported
Substance Identity:	Not reported
CAS Number:	Not reported
A310 Letter:	Not reported
TCPA Chemical:	Not reported
Hazrds Material:	Not reported
COMU:	Not reported
Ref. Code:	Not reported
Amt Released:	Not reported
Contained:	Not reported
Release Type:	Not reported
Release VE:	Not reported
Injuries:	No
Public Exposure:	No
Facility Evacuation:	No
Police at Scene:	No
Firemen at Scene:	No
Contamination of:	Not reported
Receiving Water:	Not reported
Status at Spill:	Not reported
NJ Spill Date:	Not reported
NJ Spill Time:	Not reported
NJ Spill Name:	Not reported
NJ Spill Title:	Not reported
NJ Spill Phone:	Not reported
Other Date:	Not reported
Other Time:	Not reported
Other Name:	Not reported
Other Title:	Not reported

(Continued) **S108770986**

Other Telephone:	Not reported
Public Evacuation:	No
Assistance Requested:	Not reported
Wind Direction/Speed:	Not reported
Local Municipality Notified:	Not reported
Local Municipality Name:	Not reported
Local Municipality Title:	Not reported
Local Municipality Telephone:	Not reported
Local Municipality Date:	Not reported
Local Municipality Time:	Not reported
Incident Description:	Not reported
Incident Name:	Not reported
Incident Referred To:	Not reported
Incident Region:	Not reported
Incident Telephone:	Not reported
Incident Date:	Not reported
Incident time:	Not reported
Incident ITM:	Not reported
Comments: Not reported	
Date A310 Letter Printed:	Not reported
Date Local Authority Was Notified:	Not reported
Date Updated:	Not reported
Date Report Faxed to Local Authority:	Not reported
Local Authority Notification Date:	Not reported
Rep Receive Date:	04/26/2007
Reporter Type:	Citizen Complaint
Reporter Name:	REDACTED
Reporter Title:	REDACTED
Reporter Org:	REDATED
Reporter Address:	Not reported
Reporter City,St,Zip:	Not reported
Reporter County:	Not reported
Incident Status:	Continuous
Incident Category Source:	Other
Incident Source Name:	RELIABLE RECYCLE
Incident Source Address:	UNDER EXIT 14 B NJ TURN PIKE
Incident Source Address 2:	Not reported
Incident Source City,St,Zip:	Jersey City, NJ
Incident Source County:	Hudson
DEP Requested:	No
Confidential:	Not reported
Notify Type:	Not reported
Road Closed:	No
Direction:	Not reported
Responsible Party:	Not reported
Responsible Party Name:	Not reported
Responsible Party Contact:	Not reported
Responsible Party Title:	Not reported
Responsible Party Phone:	Not reported
Responsible Party Street:	Not reported
Responsible Party County:	Not reported
Responsible Party City,St,Zip:	Not reported
Memo. Of Understanding:	Not reported
Drill/trng Exercise:	Not reported
Hazardous:	Not reported

DP1071 **NJ Release** **S108395641**
Target Property **12 EAST VIEW CT**
JERSEY CITY, NJ 07305 **N/A**

Site 6 of 9 in cluster DP

Actual: **42 ft.**

Focus Map: **10**

NJ Release:

Name:	Not reported
Address:	12 EAST VIEW CT
City,State,Zip:	JERSEY CITY, NJ 07305
Facility Type:	Residential
Facility Phone:	Not reported
Incident Date:	02/02/2007
Incident Time:	Not reported
Trenton Dispatch Log Number:	220478
Case Number:	07-02-02-0153-40
Date Received:	02/02/2007
Nature of Incident:	Not reported
Operator:	Not reported
Incident Type:	Odors
Incident Location:	AREA OF
Location:	Not reported
Other Location:	Not reported
Contact Name:	Not reported
Caller Name:	Not reported
Caller Title:	Not reported
Caller Address:	Not reported
Caller City,St,Zip:	Not reported
Caller Telephone:	Not reported
Substance(s):	Not reported
Substance Type:	Not reported
Substance Identity:	Not reported
CAS Number:	Not reported
A310 Letter:	Not reported
TCPA Chemical:	Not reported
Hazrds Material:	Not reported
COMU:	Not reported
Ref. Code:	Not reported
Amt Released:	Not reported
Contained:	Not reported
Release Type:	Not reported
Release VE:	Not reported
Injuries:	No
Public Exposure:	No
Facility Evacuation:	No
Police at Scene:	No
Firemen at Scene:	No
Contamination of:	Not reported
Receiving Water:	Not reported
Status at Spill:	Not reported
NJ Spill Date:	Not reported
NJ Spill Time:	Not reported
NJ Spill Name:	Not reported
NJ Spill Title:	Not reported
NJ Spill Phone:	Not reported
Other Date:	Not reported
Other Time:	Not reported
Other Name:	Not reported
Other Title:	Not reported

(Continued) **S108395641**

Other Telephone:	Not reported
Public Evacuation:	No
Assistance Requested:	Not reported
Wind Direction/Speed:	Not reported
Local Municipality Notified:	Not reported
Local Municipality Name:	Not reported
Local Municipality Title:	Not reported
Local Municipality Telephone:	Not reported
Local Municipality Date:	Not reported
Local Municipality Time:	Not reported
Incident Description:	Not reported
Incident Name:	Not reported
Incident Referred To:	Not reported
Incident Region:	Not reported
Incident Telephone:	Not reported
Incident Date:	Not reported
Incident time:	Not reported
Incident ITM:	Not reported
Comments: Not reported	
Date A310 Letter Printed:	Not reported
Date Local Authority Was Notified:	Not reported
Date Updated:	Not reported
Date Report Faxed to Local Authority:	Not reported
Local Authority Notification Date:	Not reported
Rep Receive Date:	02/02/2007
Reporter Type:	Citizen Complaint
Reporter Name:	REDACTED
Reporter Title:	REDACTED
Reporter Org:	REDATED
Reporter Address:	Not reported
Reporter City,St,Zip:	Not reported
Reporter County:	Not reported
Incident Status:	Continuous
Incident Category Source:	Other
Incident Source Name:	SOLID WASTE FACILITY
Incident Source Address:	UNDER EXIT 14 B OF NJ TPK
Incident Source Address 2:	Not reported
Incident Source City,St,Zip:	Jersey City, NJ
Incident Source County:	Hudson
DEP Requested:	No
Confidential:	Not reported
Notify Type:	Not reported
Road Closed:	No
Direction:	Not reported
Responsible Party:	Not reported
Responsible Party Name:	Not reported
Responsible Party Contact:	Not reported
Responsible Party Title:	Not reported
Responsible Party Phone:	Not reported
Responsible Party Street:	Not reported
Responsible Party County:	Not reported
Responsible Party City,St,Zip:	Not reported
Memo. Of Understanding:	Not reported
Drill/trng Exercise:	Not reported
Hazardous:	Not reported
Name:	Not reported

(Continued) **S108395641**

Address:	12 EAST VIEW CT
City,State,Zip:	JERSEY CITY, NJ 07305
Facility Type:	Residential
Facility Phone:	Not reported
Incident Date:	02/01/2007
Incident Time:	Not reported
Trenton Dispatch Log Number:	220341
Case Number:	07-02-01-0141-20
Date Received:	02/01/2007
Nature of Incident:	Not reported
Operator:	Not reported
Incident Type:	Noise
Incident Location:	AREA OF
Location:	Not reported
Other Location:	Not reported
Contact Name:	Not reported
Caller Name:	Not reported
Caller Title:	Not reported
Caller Address:	Not reported
Caller City,St,Zip:	Not reported
Caller Telephone:	Not reported
Substance(s):	Not reported
Substance Type:	Not reported
Substance Identity:	Not reported
CAS Number:	Not reported
A310 Letter:	Not reported
TCPA Chemical:	Not reported
Hazrds Material:	Not reported
COMU:	Not reported
Ref. Code:	Not reported
Amt Released:	Not reported
Contained:	Not reported
Release Type:	Not reported
Release VE:	Not reported
Injuries:	No
Public Exposure:	No
Facility Evacuation:	No
Police at Scene:	No
Firemen at Scene:	No
Contamination of:	Not reported
Receiving Water:	Not reported
Status at Spill:	Not reported
NJ Spill Date:	Not reported
NJ Spill Time:	Not reported
NJ Spill Name:	Not reported
NJ Spill Title:	Not reported
NJ Spill Phone:	Not reported
Other Date:	Not reported
Other Time:	Not reported
Other Name:	Not reported
Other Title:	Not reported
Other Telephone:	Not reported
Public Evacuation:	No
Assistance Requested:	Not reported
Wind Direction/Speed:	Not reported
Local Municipality Notified:	Not reported
Local Municipality Name:	Not reported

(Continued) **S108395641**

Local Municipality Title:	Not reported
Local Municipality Telephone:	Not reported
Local Municipality Date:	Not reported
Local Municipality Time:	Not reported
Incident Description:	Not reported
Incident Name:	Not reported
Incident Referred To:	Not reported
Incident Region:	Not reported
Incident Telephone:	Not reported
Incident Date:	Not reported
Incident time:	Not reported
Incident ITM:	Not reported
Comments: Not reported	
Date A310 Letter Printed:	Not reported
Date Local Authority Was Notified:	Not reported
Date Updated:	Not reported
Date Report Faxed to Local Authority:	Not reported
Local Authority Notification Date:	Not reported
Rep Receive Date:	02/01/2007
Reporter Type:	Citizen Complaint
Reporter Name:	REDACTED
Reporter Title:	REDACTED
Reporter Org:	REDATED
Reporter Address:	Not reported
Reporter City,St,Zip:	Not reported
Reporter County:	Not reported
Incident Status:	Continuous
Incident Category Source:	Other
Incident Source Name:	SOLID WASTE FACILITY
Incident Source Address:	UNDER EXIT 14 B OF NJ TPK
Incident Source Address 2:	Not reported
Incident Source City,St,Zip:	Jersey City, NJ
Incident Source County:	Hudson
DEP Requested:	No
Confidential:	Not reported
Notify Type:	Not reported
Road Closed:	No
Direction:	Not reported
Responsible Party:	Not reported
Responsible Party Name:	Not reported
Responsible Party Contact:	Not reported
Responsible Party Title:	Not reported
Responsible Party Phone:	Not reported
Responsible Party Street:	Not reported
Responsible Party County:	Not reported
Responsible Party City,St,Zip:	Not reported
Memo. Of Understanding:	Not reported
Drill/trng Exercise:	Not reported
Hazardous:	Not reported
Name:	Not reported
Address:	12 EAST VIEW CT
City,State,Zip:	JERSEY CITY, NJ 07305
Facility Type:	Residential
Facility Phone:	Not reported
Incident Date:	01/21/2007
Incident Time:	Not reported

(Continued) **S108395641**

Trenton Dispatch Log Number:	219255
Case Number:	07-01-21-2207-32
Date Received:	01/21/2007
Nature of Incident:	Not reported
Operator:	Not reported
Incident Type:	Odors
Incident Location:	IN THE AREA OF
Location:	Not reported
Other Location:	Not reported
Contact Name:	Not reported
Caller Name:	Not reported
Caller Title:	Not reported
Caller Address:	Not reported
Caller City,St,Zip:	Not reported
Caller Telephone:	Not reported
Substance(s):	Not reported
Substance Type:	Not reported
Substance Identity:	Not reported
CAS Number:	Not reported
A310 Letter:	Not reported
TCPA Chemical:	Not reported
Hazrds Material:	Not reported
COMU:	Not reported
Ref. Code:	Not reported
Amt Released:	Not reported
Contained:	Not reported
Release Type:	Not reported
Release VE:	Not reported
Injuries:	No
Public Exposure:	No
Facility Evacuation:	No
Police at Scene:	No
Firemen at Scene:	No
Contamination of:	Not reported
Receiving Water:	Not reported
Status at Spill:	Not reported
NJ Spill Date:	Not reported
NJ Spill Time:	Not reported
NJ Spill Name:	Not reported
NJ Spill Title:	Not reported
NJ Spill Phone:	Not reported
Other Date:	Not reported
Other Time:	Not reported
Other Name:	Not reported
Other Title:	Not reported
Other Telephone:	Not reported
Public Evacuation:	No
Assistance Requested:	Not reported
Wind Direction/Speed:	Not reported
Local Municipality Notified:	Not reported
Local Municipality Name:	Not reported
Local Municipality Title:	Not reported
Local Municipality Telephone:	Not reported
Local Municipality Date:	Not reported
Local Municipality Time:	Not reported
Incident Description:	Not reported
Incident Name:	Not reported

(Continued) **S108395641**

Incident Referred To:	Not reported
Incident Region:	Not reported
Incident Telephone:	Not reported
Incident Date:	Not reported
Incident time:	Not reported
Incident ITM:	Not reported
Comments:	Not reported
Date A310 Letter Printed:	Not reported
Date Local Authority Was Notified:	Not reported
Date Updated:	Not reported
Date Report Faxed to Local Authority:	Not reported
Local Authority Notification Date:	Not reported
Rep Receive Date:	01/21/2007
Reporter Type:	Citizen Complaint
Reporter Name:	REDACTED
Reporter Title:	REDACTED
Reporter Org:	REDATED
Reporter Address:	Not reported
Reporter City,St,Zip:	Not reported
Reporter County:	Not reported
Incident Status:	Continuous
Incident Category Source:	Other
Incident Source Name:	RELIABLE RECYCLING
Incident Source Address:	Not reported
Incident Source Address 2:	Not reported
Incident Source City,St,Zip:	Jersey City, NJ
Incident Source County:	Hudson
DEP Requested:	Yes
Confidential:	Not reported
Notify Type:	Not reported
Road Closed:	No
Direction:	Not reported
Responsible Party:	Not reported
Responsible Party Name:	Not reported
Responsible Party Contact:	Not reported
Responsible Party Title:	Not reported
Responsible Party Phone:	Not reported
Responsible Party Street:	Not reported
Responsible Party County:	Not reported
Responsible Party City,St,Zip:	Not reported
Memo. Of Understanding:	Not reported
Drill/trng Exercise:	Not reported
Hazardous:	Not reported

DP1072 **NJ Release** **S108396442**
Target Property **12 E. VIEW CT** **N/A**
JERSEY CITY, NJ

Site 7 of 9 in cluster DP

Actual: **42 ft.**
Focus Map: **10**

NJ Release:

Name:	Not reported
Address:	12 E. VIEW CT
City,State,Zip:	JERSEY CITY, NJ
Facility Type:	Residential
Facility Phone:	Not reported
Incident Date:	02/14/2007
Incident Time:	Not reported

(Continued) **S108396442**

Trenton Dispatch Log Number:	221439
Case Number:	07-02-14-0027-35
Date Received:	02/14/2007
Nature of Incident:	Not reported
Operator:	Not reported
Incident Type:	Odors
Incident Location:	AREA OF
Location:	Not reported
Other Location:	Not reported
Contact Name:	Not reported
Caller Name:	Not reported
Caller Title:	Not reported
Caller Address:	Not reported
Caller City,St,Zip:	Not reported
Caller Telephone:	Not reported
Substance(s):	Not reported
Substance Type:	Not reported
Substance Identity:	Not reported
CAS Number:	Not reported
A310 Letter:	Not reported
TCPA Chemical:	Not reported
Hazrds Material:	Not reported
COMU:	Not reported
Ref. Code:	Not reported
Amt Released:	Not reported
Contained:	Not reported
Release Type:	Not reported
Release VE:	Not reported
Injuries:	No
Public Exposure:	No
Facility Evacuation:	No
Police at Scene:	No
Firemen at Scene:	No
Contamination of:	Not reported
Receiving Water:	Not reported
Status at Spill:	Not reported
NJ Spill Date:	Not reported
NJ Spill Time:	Not reported
NJ Spill Name:	Not reported
NJ Spill Title:	Not reported
NJ Spill Phone:	Not reported
Other Date:	Not reported
Other Time:	Not reported
Other Name:	Not reported
Other Title:	Not reported
Other Telephone:	Not reported
Public Evacuation:	No
Assistance Requested:	Not reported
Wind Direction/Speed:	Not reported
Local Municipality Notified:	Not reported
Local Municipality Name:	Not reported
Local Municipality Title:	Not reported
Local Municipality Telephone:	Not reported
Local Municipality Date:	Not reported
Local Municipality Time:	Not reported
Incident Description:	Not reported
Incident Name:	Not reported

(Continued) **S108396442**

Incident Referred To:	Not reported
Incident Region:	Not reported
Incident Telephone:	Not reported
Incident Date:	Not reported
Incident time:	Not reported
Incident ITM:	Not reported
Comments:	Not reported
Date A310 Letter Printed:	Not reported
Date Local Authority Was Notified:	Not reported
Date Updated:	Not reported
Date Report Faxed to Local Authority:	Not reported
Local Authority Notification Date:	Not reported
Rep Receive Date:	02/14/2007
Reporter Type:	Citizen Complaint
Reporter Name:	REDACTED
Reporter Title:	REDACTED
Reporter Org:	REDATED
Reporter Address:	Not reported
Reporter City,St,Zip:	Not reported
Reporter County:	Not reported
Incident Status:	Continuous
Incident Category Source:	Other
Incident Source Name:	RELIABLE RECYCLE
Incident Source Address:	EXT 14 NJTP
Incident Source Address 2:	Not reported
Incident Source City,St,Zip:	Jersey City, NJ
Incident Source County:	Hudson
DEP Requested:	Yes
Confidential:	Not reported
Notify Type:	Not reported
Road Closed:	No
Direction:	Not reported
Responsible Party:	Not reported
Responsible Party Name:	Not reported
Responsible Party Contact:	Not reported
Responsible Party Title:	Not reported
Responsible Party Phone:	Not reported
Responsible Party Street:	Not reported
Responsible Party County:	Not reported
Responsible Party City,St,Zip:	Not reported
Memo. Of Understanding:	Not reported
Drill/trng Exercise:	Not reported
Hazardous:	Not reported

DP1073 **NJ Release** **S108768450**
Target Property **12 EAST VIEW CT**
JERSEY CITY, NJ 07305 **N/A**

Site 8 of 9 in cluster DP

Actual:
42 ft.

Focus Map:
10

NJ Release:

Name:	Not reported
Address:	12 EAST VIEW CT
City,State,Zip:	JERSEY CITY, NJ 07305
Facility Type:	Residential
Facility Phone:	Not reported
Incident Date:	03/01/2007
Incident Time:	Not reported

(Continued) **S108768450**

Trenton Dispatch Log Number:	222569
Case Number:	07-03-01-2357-01
Date Received:	03/01/2007
Nature of Incident:	Not reported
Operator:	Not reported
Incident Type:	Odors
Incident Location:	AREA OF
Location:	Not reported
Other Location:	Not reported
Contact Name:	Not reported
Caller Name:	Not reported
Caller Title:	Not reported
Caller Address:	Not reported
Caller City,St,Zip:	Not reported
Caller Telephone:	Not reported
Substance(s):	Not reported
Substance Type:	Not reported
Substance Identity:	Not reported
CAS Number:	Not reported
A310 Letter:	Not reported
TCPA Chemical:	Not reported
Hazrds Material:	Not reported
COMU:	Not reported
Ref. Code:	Not reported
Amt Released:	Not reported
Contained:	Not reported
Release Type:	Not reported
Release VE:	Not reported
Injuries:	No
Public Exposure:	No
Facility Evacuation:	No
Police at Scene:	No
Firemen at Scene:	No
Contamination of:	Not reported
Receiving Water:	Not reported
Status at Spill:	Not reported
NJ Spill Date:	Not reported
NJ Spill Time:	Not reported
NJ Spill Name:	Not reported
NJ Spill Title:	Not reported
NJ Spill Phone:	Not reported
Other Date:	Not reported
Other Time:	Not reported
Other Name:	Not reported
Other Title:	Not reported
Other Telephone:	Not reported
Public Evacuation:	No
Assistance Requested:	Not reported
Wind Direction/Speed:	Not reported
Local Municipality Notified:	Not reported
Local Municipality Name:	Not reported
Local Municipality Title:	Not reported
Local Municipality Telephone:	Not reported
Local Municipality Date:	Not reported
Local Municipality Time:	Not reported
Incident Description:	Not reported
Incident Name:	Not reported

(Continued) **S108768450**

Incident Referred To:	Not reported
Incident Region:	Not reported
Incident Telephone:	Not reported
Incident Date:	Not reported
Incident time:	Not reported
Incident ITM:	Not reported
Comments:	Not reported
Date A310 Letter Printed:	Not reported
Date Local Authority Was Notified:	Not reported
Date Updated:	Not reported
Date Report Faxed to Local Authority:	Not reported
Local Authority Notification Date:	Not reported
Rep Receive Date:	03/01/2007
Reporter Type:	Citizen Complaint
Reporter Name:	REDACTED
Reporter Title:	REDACTED
Reporter Org:	REDATED
Reporter Address:	Not reported
Reporter City,St,Zip:	Not reported
Reporter County:	Not reported
Incident Status:	Continuous
Incident Category Source:	Other
Incident Source Name:	UNKNOWN
Incident Source Address:	Not reported
Incident Source Address 2:	Not reported
Incident Source City,St,Zip:	NJ
Incident Source County:	Not reported
DEP Requested:	No
Confidential:	Not reported
Notify Type:	Not reported
Road Closed:	No
Direction:	Not reported
Responsible Party:	Not reported
Responsible Party Name:	Not reported
Responsible Party Contact:	Not reported
Responsible Party Title:	Not reported
Responsible Party Phone:	Not reported
Responsible Party Street:	Not reported
Responsible Party County:	Not reported
Responsible Party City,St,Zip:	Not reported
Memo. Of Understanding:	Not reported
Drill/trng Exercise:	Not reported
Hazardous:	Not reported

DO1074 **BALDWIN OIL CO** **NJ Release** **S104706657**
Target **BURMA & LIBERTY** **N/A**
Property **JERSEY CITY, NJ**

Site 11 of 21 in cluster DO

Actual: **10 ft.**
Focus Map: **10**

NJ Release:

Name:	BALDWIN OIL CO
Address:	BURMA & LIBERTY
City,State,Zip:	JERSEY CITY, NJ
Facility Type:	Industrial
Facility Phone:	Not reported
Incident Date:	07/12/1990
Incident Time:	1515

BALDWIN OIL CO (Continued) **S104706657**

Trenton Dispatch Log Number:	9206
Case Number:	90-07-12-1724
Date Received:	07/12/1990
Nature of Incident:	Other
Operator:	JOES
Incident Type:	Not reported
Incident Location:	Not reported
Location:	Facility
Other Location:	Not reported
Contact Name:	Not reported
Caller Name:	REDACTED
Caller Title:	Not reported
Caller Address:	Not reported
Caller City,St,Zip:	Not reported
Caller Telephone:	Not reported
Substance(s):	SOLVENTS, PAINTS, OTHER
Substance Type:	Liquid
Substance Identity:	Not reported
CAS Number:	Not reported
A310 Letter:	No
TCPA Chemical:	No
Hazrds Material:	Yes
COMU:	0906
Ref. Code:	014
Amt Released:	NONE
Contained:	Yes
Release Type:	Not reported
Release VE:	Not reported
Injuries:	No
Public Exposure:	No
Facility Evacuation:	No
Police at Scene:	Yes
Firemen at Scene:	No
Contamination of:	Not reported
Receiving Water:	Not reported
Status at Spill:	MATERIAL STORED IN WAREHOUSE
NJ Spill Date:	Not reported
NJ Spill Time:	Not reported
NJ Spill Name:	Not reported
NJ Spill Title:	Not reported
NJ Spill Phone:	Not reported
Other Date:	Not reported
Other Time:	Not reported
Other Name:	Not reported
Other Title:	Not reported
Other Telephone:	Not reported
Public Evacuation:	No
Assistance Requested:	No
Wind Direction/Speed:	Not reported
Local Municipality Notified:	Not reported
Local Municipality Name:	Not reported
Local Municipality Title:	Not reported
Local Municipality Telephone:	Not reported
Local Municipality Date:	Not reported
Local Municipality Time:	Not reported
Incident Description:	ILLEGAL STORAGE
Incident Name:	Not reported

BALDWIN OIL CO (Continued) **S104706657**

Incident Referred To:	DHWM
Incident Region:	Metro
Incident Telephone:	Not reported
Incident Date:	07/12/1990
Incident time:	Not reported
Incident ITM:	B
Comments: Not reported	
Date A310 Letter Printed:	Not reported
Date Local Authority Was Notified:	Not reported
Date Updated:	Not reported
Date Report Faxed to Local Authority:	Not reported
Local Authority Notification Date:	Not reported
Rep Receive Date:	Not reported
Reporter Type:	Not reported
Reporter Name:	Not reported
Reporter Title:	Not reported
Reporter Org:	Not reported
Reporter Address:	Not reported
Reporter City,St,Zip:	Not reported
Reporter County:	Not reported
Incident Status:	Not reported
Incident Category Source:	Not reported
Incident Source Name:	Not reported
Incident Source Address:	Not reported
Incident Source Address 2:	Not reported
Incident Source City,St,Zip:	Not reported
Incident Source County:	Not reported
DEP Requested:	Not reported
Confidential:	Not reported
Notify Type:	Not reported
Road Closed:	Not reported
Direction:	Not reported
Responsible Party:	Known
Responsible Party Name:	BALDWIN OIL CO.
Responsible Party Contact:	JOYCE TYLER
Responsible Party Title:	PRESIDENT
Responsible Party Phone:	201-592-0272
Responsible Party Street:	BURMA & LIBERTY
Responsible Party County:	HUDSON
Responsible Party City,St,Zip:	JERSEY CITY, NJ
Memo. Of Understanding:	Not reported
Drill/trng Exercise:	Not reported
Hazardous:	Not reported

DO1075 **HUDSON COUNTY CHROMATE 178** **NJ RGA HWS** **S115261625**
Target **BURMA RD & THEODORE CONRAD DR** **N/A**
Property **JERSEY CITY, NJ**

Site 12 of 21 in cluster DO

Actual: **10 ft.**
Focus Map: **10**

RGA HWS:

2012	HUDSON COUNTY CHROMATE 178	BURMA RD & THEODORE CONRAD DR
2011	HUDSON COUNTY CHROMATE 178	BURMA RD & THEODORE CONRAD DR
2010	HUDSON COUNTY CHROMATE 178	BURMA RD & THEODORE CONRAD DR
2009	HUDSON COUNTY CHROMATE 178	BURMA RD & THEODORE CONRAD DR

HUDSON COUNTY CHROMATE 178 (Continued) **S115261625**

2008 HUDSON COUNTY CHROMATE 178 BURMA RD & THEODORE CONRAD DR

DO1076 **NJDEPE - SITE 178** **RCRA NonGen / NLR** **1001028061**
Target **BURMA RD & THEODORE CONRAD DR** **NJR000006684**
Property **JERSEY CITY, NJ 07302**

Site 13 of 21 in cluster DO

Actual: **10 ft.**

Focus Map: **10**

RCRA NonGen / NLR:

Date Form Received by Agency:		2007-01-01 00:00:00.0
Handler Name:	NJDEPE - SITE 178	
Handler Address:		BURMA RD & THEODORE CONRAD DR
Handler City,State,Zip:		JERSEY CITY, NJ 07302
EPA ID:		NJR000006684
Contact Name:		Not reported
Contact Address:		E STATE ST - CN413
Contact City,State,Zip:		TRENTON, NJ 08625
Contact Telephone:		Not reported
Contact Fax:		Not reported
Contact Email:		Not reported
Contact Title:		Not reported
EPA Region:		02
Land Type:		Municipal
Federal Waste Generator Description:		Not a generator, verified
Non-Notifier:		Not reported
Biennial Report Cycle:		Not reported
Accessibility:		Not reported
Active Site Indicator:		Not reported
State District Owner:		NJ
State District:		NORTHERN
Mailing Address:		E STATE ST - CN413
Mailing City,State,Zip:		TRENTON, NJ 08625
Owner Name:		NJDEP STATE PARK SVC
Owner Type:		Municipal
Operator Name:		NJDEP STATE PARK SVC
Operator Type:		Municipal
Short-Term Generator Activity:		No
Importer Activity:		No
Mixed Waste Generator:		No
Transporter Activity:		No
Transfer Facility Activity:		No
Recycler Activity with Storage:		No
Small Quantity On-Site Burner Exemption:		No
Smelting Melting and Refining Furnace Exemption:		No
Underground Injection Control:		No
Off-Site Waste Receipt:		No
Universal Waste Indicator:		No
Universal Waste Destination Facility:		No
Federal Universal Waste:		No
Active Site Fed-Reg Treatment Storage and Disposal Facility:		Not reported
Active Site Converter Treatment storage and Disposal Facility:		Not reported
Active Site State-Reg Treatment Storage and Disposal Facility:		Not reported
Active Site State-Reg Handler:		---
Federal Facility Indicator:		Not reported
Hazardous Secondary Material Indicator:		NN
Sub-Part K Indicator:		Not reported
Commercial TSD Indicator:		No
Treatment Storage and Disposal Type:		Not reported

NJDEPE - SITE 178 (Continued) **1001028061**

2018 GPRA Permit Baseline:	Not on the Baseline
2018 GPRA Renewals Baseline:	Not on the Baseline
Permit Renewals Workload Universe:	Not reported
Permit Workload Universe:	Not reported
Permit Progress Universe:	Not reported
Post-Closure Workload Universe:	Not reported
Closure Workload Universe:	Not reported
202 GPRA Corrective Action Baseline:	No
Corrective Action Workload Universe:	No
Subject to Corrective Action Universe:	No
Non-TSDFs Where RCRA CA has Been Imposed Universe:	No
TSDFs Potentially Subject to CA Under 3004 (u)/(v) Universe:	No
TSDFs Only Subject to CA under Discretionary Auth Universe:	No
Corrective Action Priority Ranking:	No NCAPS ranking
Environmental Control Indicator:	No
Institutional Control Indicator:	No
Human Exposure Controls Indicator:	N/A
Groundwater Controls Indicator:	N/A
Operating TSDF Universe:	Not reported
Full Enforcement Universe:	Not reported
Significant Non-Complier Universe:	No
Unaddressed Significant Non-Complier Universe:	No
Addressed Significant Non-Complier Universe:	No
Significant Non-Complier With a Compliance Schedule Universe:	No
Financial Assurance Required:	Not reported
Handler Date of Last Change:	2008-06-26 00:00:00.0
Recognized Trader-Importer:	No
Recognized Trader-Exporter:	No
Importer of Spent Lead Acid Batteries:	No
Exporter of Spent Lead Acid Batteries:	No
Recycler Activity Without Storage:	Not reported
Manifest Broker:	Not reported
Sub-Part P Indicator:	Not reported

Hazardous Waste Summary:

Waste Code:	D000
Waste Description:	Not Defined
Waste Code:	D007
Waste Description:	CHROMIUM

Handler - Owner Operator:

Owner/Operator Indicator:	Operator
Owner/Operator Name:	NJDEP STATE PARK SVC
Legal Status:	Municipal
Date Became Current:	Not reported
Date Ended Current:	Not reported
Owner/Operator Address:	501 E STATE ST
Owner/Operator City,State,Zip:	TRENTON, NJ 08625
Owner/Operator Telephone:	201-555-1212
Owner/Operator Telephone Ext:	Not reported
Owner/Operator Fax:	Not reported
Owner/Operator Email:	Not reported
Owner/Operator Indicator:	Owner

NJDEPE - SITE 178 (Continued) **1001028061**

Owner/Operator Name:	NJDEP STATE PARK SVC
Legal Status:	Municipal
Date Became Current:	Not reported
Date Ended Current:	Not reported
Owner/Operator Address:	501 E STATE ST
Owner/Operator City,State,Zip:	TRENTON, NJ 08625
Owner/Operator Telephone:	201-555-1212
Owner/Operator Telephone Ext:	Not reported
Owner/Operator Fax:	Not reported
Owner/Operator Email:	Not reported

Owner/Operator Indicator:	Owner
Owner/Operator Name:	NJDEP STATE PARK SVC
Legal Status:	Municipal
Date Became Current:	Not reported
Date Ended Current:	Not reported
Owner/Operator Address:	501 E STATE ST
Owner/Operator City,State,Zip:	TRENTON, NJ 08625
Owner/Operator Telephone:	201-555-1212
Owner/Operator Telephone Ext:	Not reported
Owner/Operator Fax:	Not reported
Owner/Operator Email:	Not reported

Historic Generators:

Receive Date:	2006-01-01 00:00:00.0
Handler Name: NJDEPE - SITE 178	
Federal Waste Generator Description:	Not a generator, verified
State District Owner:	NJ
Large Quantity Handler of Universal Waste:	No
Recognized Trader Importer:	No
Recognized Trader Exporter:	No
Spent Lead Acid Battery Importer:	No
Spent Lead Acid Battery Exporter:	No
Current Record:	No
Non Storage Recycler Activity:	Not reported
Electronic Manifest Broker:	Not reported

Receive Date:	2007-01-01 00:00:00.0
Handler Name: NJDEPE - SITE 178	
Federal Waste Generator Description:	Not a generator, verified
State District Owner:	NJ
Large Quantity Handler of Universal Waste:	No
Recognized Trader Importer:	No
Recognized Trader Exporter:	No
Spent Lead Acid Battery Importer:	No
Spent Lead Acid Battery Exporter:	No
Current Record:	Yes
Non Storage Recycler Activity:	Not reported
Electronic Manifest Broker:	Not reported

Receive Date:	1995-08-25 00:00:00.0
Handler Name: NJDEPE - SITE 178	
Federal Waste Generator Description:	Large Quantity Generator
State District Owner:	NJ
Large Quantity Handler of Universal Waste:	No
Recognized Trader Importer:	No
Recognized Trader Exporter:	No

NJDEPE - SITE 178 (Continued) **1001028061**

Spent Lead Acid Battery Importer:	No
Spent Lead Acid Battery Exporter:	No
Current Record:	No
Non Storage Recycler Activity:	Not reported
Electronic Manifest Broker:	Not reported

List of NAICS Codes and Descriptions:
NAICS Codes: No NAICS Codes Found

Facility Has Received Notices of Violations:
Violations: No Violations Found

Evaluation Action Summary:
Evaluations: No Evaluations Found

DO1077 **HUDSON CNTY CHROMATE #178** **NJ NJEMS** **S113641581**
Target Property **BURMA RD & THEODORE CONRAD DR** **N/A**
JERSEY CITY, NJ 07300

Site 14 of 21 in cluster DO

Actual: 10 ft.
Focus Map: 10

NJEMS:

Name:	HUDSON CNTY CHROMATE #178
Address:	BURMA RD & THEODORE CONRAD DR
City,State,Zip:	JERSEY CITY, NJ 07300
Site Id:	67230
Municipality:	JERSEY CITY
Municipality Name From Spatial Overlay:	JERSEY CITY
GNIS Civil Code For Municipality:	885264
Municipal Code (NJ-1040):	0906
X Coord:	612684
Y Coord:	680752
Coord System:	NJ STATE PLANE (NAD83) - USFEET
Coord Type:	GPS
Coord Orign:	DEP-GIS
State Standard Numeric Code From Spatial Overlay:	0906
Unique Feature Number For Municipality From Spatial Overlay:	3401736000
Eleven Digit Hydrologic Unit Code From Spatial Overlay):	02030104010
Fourteen Digit Hydrologic Unit Code From Spatial Overlay:	02030104010030
Watershed Management Area Number From Spatial Overlay:	07
Watershed Management Area Name From Spatial Overlay:	Arthur Kill
Water Region Code From Spatial Overlay:	2
Water Region Name From Spatial Overlay:	Raritan
Sub Watershed Name From Overlay:	Upper NY Bay / Kill Van Kull (74d07m30s)
Watershed Name From Spatial Overlay:	Newark Bay / Kill Van Kull / Upr NY Bay

DO1078 **HUDSON COUNTY CHROMATE 178** **NJ SHWS** **S107494295**
Target **BURMA RD & THEODORE CONRAD DR** **NJ HIST HWS** **N/A**
Property **JERSEY CITY, NJ 07300** **NJ BROWNFIELDS**

Site 15 of 21 in cluster DO

Actual:
10 ft.

Focus Map:
10

SHWS:

Name:	HUDSON COUNTY CHROMATE 178
Address:	BURMA RD & THEODORE CONRAD DR
City,State,Zip:	JERSEY CITY, NJ
Site ID:	67230
Status:	Closed
Home Owner:	No
PI Number:	G000011469

Detail As Of April 2012:

X Coord Site:	612684
X Coord PI:	612684
Y Coord Site:	680752
Y Coord PI:	680752

HIST SHWS:

Case Status:	**Active**
Status Date:	8/10/1993
Case ID:	G000011469
Contact:	BDC
Sub Section Label:	A: Sites with On-Site Sources of Contamination
Site Municipality:	0906
Remedial Level Code:	C2
Classification exception area dt:	None
Classification exception area dt:	Not reported
Deed Notice Status:	None
Deed Notice Date:	Not reported
Engineering Control Status:	None
Engineering Control Date:	Not reported
National Priorities List Status:	Not reported
National Priorities List Date:	Not reported
X Coordinate:	612684
Y Coordinate:	680752
Coordinate System:	NJ State Plane (NAD83) - USFEET

BROWNFIELDS:

Name:	HUDSON COUNTY CHROMATE 178
Address:	BURMA RD & THEODORE CONRAD DR
City,State,Zip:	JERSEY CITY, JERSEY CITY 07300
Price:	Not reported
Assessed Value:	Not reported
Property Size:	Unknown
Annual Taxes:	Not reported
Representative Address:	Not reported
Representative City/State/Zip:	Not reported
Submitter Name:	Not reported
Submitter Address1:	Not reported
Submitter Address2:	Not reported
Submitter City:	Not reported
Submitter State:	Not reported
Submitter Zip:	Not reported
Submitter Email:	Not reported
Submitter Phone:	Not reported

HUDSON COUNTY CHROMATE 178 (Continued) **S107494295**

Transaction Type:	Not reported
Transfer Type:	Not reported
Site Number:	7016
X Coordinate:	612684
Y Coordinate:	680752
Coord:	612684:680752
AutoID:	Not reported
Ownership Type:	unknown
Ownership:	DEP Case
PStatus:	DEP Case
PI Number:	G000011469
Owner Name:	Not reported
Owner Address + Owner Street:	Not reported
Owner City:	Not reported
Owner State:	Not reported
Owner Zip Code:	Not reported
Owner County:	Not reported
Owner Phone:	9999999999
Owner Fax:	9999999999
Owner Email:	Not reported
Owner Organization:	Not reported
Authorized Representative:	Not reported
Auth Rep Relation to Owner:	Not reported
Municipal Contact Name:	Not reported
Municipal Contact Street:	Not reported
Municipal Contact City:	Not reported
Municipal Contact State:	Not reported
Municipal Contact Zip Code:	Not reported
Municipal Contact Phone:	9999999999
Municipal Contact Fax:	9999999999
Municipal Contact Email:	Not reported
Department:	Not reported
Municipal Contact Title:	Not reported
Contact Relation to Owner:	Not reported
Current Zoning:	Not reported
Proposed Zoning:	Not reported
Copy of Title Insurance:	Not reported
Block:	Not reported
Lot:	Not reported
Development Plan Completed:	Unknown
Market Study Completed:	Unknown
Current Activity:	Not reported
Current Operations:	Not reported
Prior Operations:	Not reported
Deed Restrictions:	Unknown
Easements:	Unknown
Buildings:	Not reported
Condition of Buildings:	Not reported
Square Footage:	Not reported
Total Buildable Space:	Not reported
Lease Price:	Not reported
Tax Certificate:	Unknown
Tax Lien:	Unknown
Other Liens/Judgements:	No
Traffic Study:	Unknown
Road Access:	Not reported
Waterfront Access:	Unknown

HUDSON COUNTY CHROMATE 178 (Continued) **S107494295**

Airport Access:	Unknown
Public Transportation Access:	Unknown
Major Highway Name:	Not reported
Major Highway Interchange:	Not reported
Major Highway Miles Away:	Not reported
Local Highway Name:	Not reported
Local Highway Interchange:	Not reported
Local Highway Miles Away:	Not reported
Rail Type:	Not reported
Rail Name:	Not reported
Rail Station:	Not reported
Rail Miles Away:	Not reported
Public Water:	Unknown
Electric:	Unknown
Gas:	Unknown
Public Sewer:	Unknown
Telephone:	Unknown
Cable:	Unknown
Fiber Optics:	Unknown
Wetlands:	No
Sensitive Ecosystems/Habitats:	No
Endangered Species:	No
Historic/Archeological Site:	No
100 Year Flood Plain:	No
500 Year Flood Plain:	No
Environmental Report Copies:	Yes
List Containing Site:	Not reported
Preliminary Assessment:	No
Site Investigation:	No
Remedial Investigation:	No
Remedial Action Workplan:	No
Voluntary Cleanup Program:	No
Environmental Litigation:	No
Remediation In Progress:	Yes
Remediation Estimated Complete Date:	Not reported
Regulatory sign-off:	No
Regulatory Sign-Off Description:	Not reported
Other Incentives:	No
Low Interest Rates:	No
HDSRF Grants:	No
TIF:	No
HDSRF Loans:	No
USA Loans:	No
USA Grants:	No
Designated Redevelopment Area:	No
Environmental Opportunity Zone:	No
Tax Rebate or Abatement:	No
Empowerment Zone (Federal):	No
Urban Coordinating Council Neighborhood:	No
Enterprise Community (Federal):	No
Urban Enterprise Zone:	No
Additional Comments:	1) Assigned to Program,8/10/1993 2) C2: Formal Design - Known Source or Release with GW Contamination established 8/10/1993
County_int_FK:	9
Municipality_int_FK:	252
Planning Area Designation:	Planning Area 1
Authorized Representative Email:	Not reported

HUDSON COUNTY CHROMATE 178 (Continued) **S107494295**

Authorized Representative Phone: 9999999999
General Comments: Not reported

DO1079 **NJDEPE - SITE 178** **FINDS** **1016619597**
Target Property **BURMA RD & THEODORE CONRAD DR** **ECHO** **N/A**
JERSEY CITY, NJ 07302

Site 16 of 21 in cluster DO

Actual: 10 ft.
Focus Map: 10

FINDS:
Registry ID: 110007968994

Click Here:

Environmental Interest/Information System:
RCRAInfo is a national information system that supports the Resource Conservation and Recovery Act (RCRA) program through the tracking of events and activities related to facilities that generate, transport, and treat, store, or dispose of hazardous waste. RCRAInfo allows RCRA program staff to track the notification, permit, compliance, and corrective action activities required under RCRA.

Click this hyperlink while viewing on your computer to access additional FINDS: detail in the EDR Site Report.

ECHO:
Envid: 1016619597
Registry ID: 110007968994
DFR URL: http://echo.epa.gov/detailed-facility-report?fid=110007968994
Name: NJDEPE - SITE 178
Address: BURMA RD & THEODORE CONRAD DR
City,State,Zip: JERSEY CITY, NJ 07302

DO1080 **NJ Release** **S113925234**
Target Property **BURMA RD & THEODORE CONRAD DRIVE** **N/A**
JERSEY CITY, NJ 07302

Site 17 of 21 in cluster DO

Actual: 10 ft.
Focus Map: 10

NJ Release:
Name: Not reported
Address: BURMA RD & THEODORE CONRAD DRIVE
City,State,Zip: JERSEY CITY, NJ 07302
Facility Type: Commercial
Facility Phone: Not reported
Incident Date: 09/09/2010
Incident Time: Not reported
Trenton Dispatch Log Number: 490850
Case Number: 13-09-10-0645-34
Date Received: 09/10/2013
Nature of Incident: Not reported
Operator: Not reported
Incident Type: Equipment Upset
Incident Location: AREA OF
Location: Not reported
Other Location: Not reported
Contact Name: RICHARD HAYTAS

(Continued) **S113925234**

Caller Name:	Not reported
Caller Title:	Not reported
Caller Address:	Not reported
Caller City,St,Zip:	Not reported
Caller Telephone:	Not reported
Substance(s):	Not reported
Substance Type:	Not reported
Substance Identity:	Not reported
CAS Number:	Not reported
A310 Letter:	Not reported
TCPA Chemical:	Not reported
Hazrds Material:	Not reported
COMU:	Not reported
Ref. Code:	Not reported
Amt Released:	Not reported
Contained:	Not reported
Release Type:	Not reported
Release VE:	Not reported
Injuries:	No
Public Exposure:	No
Facility Evacuation:	No
Police at Scene:	No
Firemen at Scene:	No
Contamination of:	Not reported
Receiving Water:	Not reported
Status at Spill:	Not reported
NJ Spill Date:	Not reported
NJ Spill Time:	Not reported
NJ Spill Name:	Not reported
NJ Spill Title:	Not reported
NJ Spill Phone:	Not reported
Other Date:	Not reported
Other Time:	Not reported
Other Name:	Not reported
Other Title:	Not reported
Other Telephone:	Not reported
Public Evacuation:	No
Assistance Requested:	Not reported
Wind Direction/Speed:	Not reported
Local Municipality Notified:	Not reported
Local Municipality Name:	Not reported
Local Municipality Title:	Not reported
Local Municipality Telephone:	Not reported
Local Municipality Date:	Not reported
Local Municipality Time:	Not reported
Incident Description:	Not reported
Incident Name:	Not reported
Incident Referred To:	Not reported
Incident Region:	Not reported
Incident Telephone:	Not reported
Incident Date:	Not reported
Incident time:	Not reported
Incident ITM:	Not reported
Comments: Not reported	
Date A310 Letter Printed:	Not reported
Date Local Authority Was Notified:	Not reported
Date Updated:	Not reported

(Continued) **S113925234**

Date Report Faxed to Local Authority:	Not reported
Local Authority Notification Date:	Not reported
Rep Receive Date:	09/10/2013
Reporter Type:	Other
Reporter Name:	REDACTED
Reporter Title:	REDACTED
Reporter Org:	REDATED
Reporter Address:	Not reported
Reporter City,St,Zip:	Not reported
Reporter County:	Not reported
Incident Status:	Terminated
Incident Category Source:	Other
Incident Source Name:	JERSEY CITY MUA
Incident Source Address:	555 RT 440
Incident Source Address 2:	Not reported
Incident Source City,St,Zip:	Jersey City, NJ 07305
Incident Source County:	Hudson
DEP Requested:	No
Confidential:	Not reported
Notify Type:	Not reported
Road Closed:	Not reported
Direction:	Not reported
Responsible Party:	Not reported
Responsible Party Name:	Not reported
Responsible Party Contact:	Not reported
Responsible Party Title:	Not reported
Responsible Party Phone:	Not reported
Responsible Party Street:	Not reported
Responsible Party County:	Not reported
Responsible Party City,St,Zip:	Not reported
Memo. Of Understanding:	Not reported
Drill/trng Exercise:	Not reported
Hazardous:	Not reported

DO1081 **HUDSON CNTY CHROMATE #178** **FINDS** **1010430503**
Target **BURMA RD & THEODORE CONRAD DR** **N/A**
Property **JERSEY CITY, NJ 07302**

Site 18 of 21 in cluster DO

Actual:
9 ft.

FINDS:
Registry ID: 110031678156

Focus Map:
10

Click Here:

Environmental Interest/Information System:
NJ-NJEMS (New Jersey - New Jersey Environmental Management System). The Department of Environmental Protection (NJDEP) manages large databases of environmental information in this integrated system.

Click this hyperlink while viewing on your computer to access additional FINDS: detail in the EDR Site Report.

DO1082 **BALDWIN OILS & COMMODITIES INC** **FINDS** **1016869675**
Target **1 BURMA RD** **N/A**
Property **JERSEY CITY, NJ 07305**

Site 19 of 21 in cluster DO

Actual: **9 ft.**
Focus Map: **10**

FINDS:
Registry ID: 110032241269

Click Here:

Environmental Interest/Information System:
NJ-NJEMS (New Jersey - New Jersey Environmental Management System). The Department of Environmental Protection (NJDEP) manages large databases of environmental information in this integrated system.

Click this hyperlink while viewing on your computer to access additional FINDS: detail in the EDR Site Report.

DO1083 **SITE 63/65** **ECHO** **1024120697**
Target **1 BURMA ROAD** **N/A**
Property **JERSEY CITY, NJ 07305**

Site 20 of 21 in cluster DO

Actual: **9 ft.**
Focus Map: **10**

ECHO:
Envid: 1024120697
Registry ID: 110070212506
DFR URL: http://echo.epa.gov/detailed-facility-report?fid=110070212506
Name: SITE 63/65
Address: 1 BURMA ROAD
City,State,Zip: JERSEY CITY, NJ 07305

DO1084 **SITE 63/65** **FINDS** **1024217684**
Target **1 BURMA ROAD** **N/A**
Property **JERSEY CITY, NJ 07305**

Site 21 of 21 in cluster DO

Actual: **9 ft.**
Focus Map: **10**

FINDS:
Registry ID: 110070212506

Click Here:

Environmental Interest/Information System:
US National Pollutant Discharge Elimination System (NPDES) module of the Compliance Information System (ICIS) tracks surface water permits issued under the Clean Water Act. Under NPDES, all facilities that discharge pollutants from any point source into waters of the United States are required to obtain a permit. The permit will likely contain limits on what can be discharged, impose monitoring and reporting requirements, and include other provisions to ensure that the discharge does not adversely affect water quality.

Click this hyperlink while viewing on your computer to access additional FINDS: detail in the EDR Site Report.

DP1085 **NJ Release** **S118961860**
Target Property **6 EAST VIEW CT** **N/A**
JERSEY CITY, NJ 07302

Site 9 of 9 in cluster DP

Actual: **42 ft.**

Focus Map: **10**

NJ Release:

Name:	Not reported
Address:	6 EAST VIEW CT
City,State,Zip:	JERSEY CITY, NJ 07302
Facility Type:	Residential
Facility Phone:	Not reported
Incident Date:	02/07/2016
Incident Time:	Not reported
Trenton Dispatch Log Number:	607350
Case Number:	16-07-07-1010-50
Date Received:	07/07/2016
Nature of Incident:	Not reported
Operator:	Not reported
Incident Type:	Odors
Incident Location:	AREA OF
Location:	Not reported
Other Location:	Not reported
Contact Name:	Not reported
Caller Name:	Not reported
Caller Title:	Not reported
Caller Address:	Not reported
Caller City,St,Zip:	Not reported
Caller Telephone:	Not reported
Substance(s):	Not reported
Substance Type:	Not reported
Substance Identity:	Not reported
CAS Number:	Not reported
A310 Letter:	Not reported
TCPA Chemical:	Not reported
Hazrds Material:	Not reported
COMU:	Not reported
Ref. Code:	Not reported
Amt Released:	Not reported
Contained:	Not reported
Release Type:	Not reported
Release VE:	Not reported
Injuries:	No
Public Exposure:	No
Facility Evacuation:	No
Police at Scene:	No
Firemen at Scene:	No
Contamination of:	Not reported
Receiving Water:	Not reported
Status at Spill:	Not reported
NJ Spill Date:	Not reported
NJ Spill Time:	Not reported
NJ Spill Name:	Not reported
NJ Spill Title:	Not reported
NJ Spill Phone:	Not reported
Other Date:	Not reported
Other Time:	Not reported
Other Name:	Not reported
Other Title:	Not reported

(Continued) **S118961860**

Other Telephone:	Not reported
Public Evacuation:	No
Assistance Requested:	Not reported
Wind Direction/Speed:	Not reported
Local Municipality Notified:	Not reported
Local Municipality Name:	Not reported
Local Municipality Title:	Not reported
Local Municipality Telephone:	Not reported
Local Municipality Date:	Not reported
Local Municipality Time:	Not reported
Incident Description:	Not reported
Incident Name:	Not reported
Incident Referred To:	Not reported
Incident Region:	Not reported
Incident Telephone:	Not reported
Incident Date:	Not reported
Incident time:	Not reported
Incident ITM:	Not reported
Comments: Not reported	
Date A310 Letter Printed:	Not reported
Date Local Authority Was Notified:	Not reported
Date Updated:	Not reported
Date Report Faxed to Local Authority:	Not reported
Local Authority Notification Date:	Not reported
Rep Receive Date:	07/07/2016
Reporter Type:	Citizen Complaint
Reporter Name:	REDACTED
Reporter Title:	REDACTED
Reporter Org:	REDATED
Reporter Address:	Not reported
Reporter City,St,Zip:	Not reported
Reporter County:	Not reported
Incident Status:	Continuous
Incident Category Source:	Other
Incident Source Name:	UNKNOWN
Incident Source Address:	Not reported
Incident Source Address 2:	Not reported
Incident Source City,St,Zip:	NJ
Incident Source County:	Not reported
DEP Requested:	Yes
Confidential:	Not reported
Notify Type:	Not reported
Road Closed:	Not reported
Direction:	Not reported
Responsible Party:	Not reported
Responsible Party Name:	Not reported
Responsible Party Contact:	Not reported
Responsible Party Title:	Not reported
Responsible Party Phone:	Not reported
Responsible Party Street:	Not reported
Responsible Party County:	Not reported
Responsible Party City,St,Zip:	Not reported
Memo. Of Understanding:	Not reported
Drill/trng Exercise:	Not reported
Hazardous:	Not reported

DQ1086 **NEWARK BAY** **NJ SPILLS** **S107053574**
Target **225 PORT NEWARK** **N/A**
Property **NEWARK, NJ**

Site 1 of 6 in cluster DQ

Actual: **18 ft.**

Focus Map: **7**

NJ SPILL:

Name:	NEWARK BAY
Address:	225 PORT NEWARK
City,State,Zip:	NEWARK, NJ
Trenton Dispatch Log Number:	7580
Case Number:	89-07-10-1137
Notify Type:	Not reported
Date Received:	07/10/1989
Location:	Other
Other Location:	Not reported
Incident Date:	07/10/1989
Incident Time:	1115
A310 Letter:	Yes
Ref. Code:	001
COMU:	0714
CAS Number:	N/A
Hazardous:	Not reported
Incident Location:	Not reported
Facility Type:	Industrial
Facility Phone:	N/A
Substance(s):	SPILLED, PAINT, OTHER
Substance Type:	Liquid
Substance Identity:	Known
TCPA Chemical:	No
Hazrds Material:	Yes
Amnt Released:	20 GALS
Release VE:	Estimate
Contained:	Unknown
Release Type:	Terminated
Incident Desc:	Spill
Status at Spill:	WHILE LOADING WAS BEING DONE AT ABOVE LOCATION. 20 GALLONS SPILLED.
NJ Spill Date:	1989-07-10 00:00:00
NJ Spill Time:	N/A
NJ Spill Name:	N/A
NJ Spill Title:	OEM
NJ Spill Phone:	OFFICE
Other Date:	Not reported
Other Time:	Not reported
Other Name:	Not reported
Other Title:	Not reported
Other Phone:	Not reported
Injuries:	No
Public Exposure:	No
Road Closed:	Not reported
Facility Evacuation:	No
Receiving Water:	NEWARK BAY
Public Evacuation:	No
Police at Scene:	No
Firemen at Scene:	No
Contamination of:	Water
Nature of Incident:	Other
Wind Direction/Speed:	N/A
Assistance Requested:	Yes

NEWARK BAY (Continued) **S107053574**

Memo. Of Understanding:	Not reported
Drill/trng Exercise:	Not reported
Operator:	ANTHONY
Contact Name:	Not reported
Caller Name:	REDACTED
Caller Title:	Not reported
Caller Address:	Not reported
Caller City,St,Zip:	Not reported
Caller Phone:	Not reported
Responsible Party:	Known
Responsible Party Name:	OVER SEA JOYCE
Responsible Party Contact:	JACK CRAFT
Responsible Party Title:	N/A
Responsible Party Telphone:	212-536-3765
Responsible Party Street:	225 PORT NEWARK
Responsible Party Municipality:	NEWARK
Responsible Party State:	NJ
Responsible Party Zip:	Not reported
Responsible City,St,Zip:	NEWARK, NJ
Responsible Party County:	ESSEX
Local Municipality:	Not reported
Local Municipality Name:	NEWARK P.D.
Local Municipality Title:	OPER 55
Local Municipality Phone:	201-733-6000
Local Municipality Date:	07/10/1989
Local Municipality Time:	1246
Incident Name:	LES JONES
Incident Referred To:	DEQ
Incident Region:	ER1
Incident Phone:	OFFICE
Incident Date:	07/10/1989

Comments: Not reported

Date A310 Letter Printed:	Not reported
Date Local Authority Was Notified:	Not reported
Date Update:	Not reported
Date Report Faxed to Local Authority:	Not reported
Local Authority Notification Date:	Not reported
Reporter Name:	Not reported
Reporter Type:	Not reported
Rep Received Date:	Not reported
Reporter Title:	Not reported
Reporter Orgzn:	Not reported
Reporter Address:	Not reported
Reporter City,St,Zip:	Not reported
Reporter County:	Not reported
Incident Type:	Not reported
Incident Status:	Not reported
Incident Source Category:	Not reported
Incident Source Name:	Not reported
Incident Source Address:	Not reported
Incident Source Address 2:	Not reported
Incident Source City,St,Zip:	Not reported
Incident Source County:	Not reported
DEP Requested:	Not reported
Confidential:	Not reported

Name: NEWARK BAY

NEWARK BAY (Continued) **S107053574**

Address:	225 PORT NEWARK
City,State,Zip:	NEWARK, NJ
Trenton Dispatch Log Number:	7850
Case Number:	89-07-10-1137
Notify Type:	Not reported
Date Received:	07/10/1989
Location:	Not reported
Other Location:	Not reported
Incident Date:	07/10/1989
Incident Time:	1115
A310 Letter:	Yes
Ref. Code:	01
COMU:	0714
CAS Number:	Not reported
Hazardous:	Not reported
Incident Location:	Not reported
Facility Type:	Municipal
Facility Phone:	Not reported
Substance(s):	PAINT, OTHER
Substance Type:	Liquid
Substance Identity:	Known
TCPA Chemical:	No
Hazrds Material:	Yes
Amnt Released:	20 GAL
Release VE:	Estimate
Contained:	Unknown
Release Type:	Terminated
Incident Desc:	Spill
Status at Spill:	Not reported
NJ Spill Date:	1989-07-10 00:00:00
NJ Spill Time:	Not reported
NJ Spill Name:	Not reported
NJ Spill Title:	OEM
NJ Spill Phone:	Not reported
Other Date:	Not reported
Other Time:	Not reported
Other Name:	Not reported
Other Title:	Not reported
Other Phone:	Not reported
Injuries:	No
Public Exposure:	No
Road Closed:	Not reported
Facility Evacuation:	No
Receiving Water:	NEWARK BAY
Public Evacuation:	No
Police at Scene:	No
Firemen at Scene:	No
Contamination of:	Not reported
Nature of Incident:	Other
Wind Direction/Speed:	0
Assistance Requested:	No
Memo. Of Understanding:	Not reported
Drill/trng Exercise:	Not reported
Operator:	ANTHONY
Contact Name:	Not reported
Caller Name:	REDACTED
Caller Title:	Not reported

NEWARK BAY (Continued) **S107053574**

Caller Address:	Not reported
Caller City,St,Zip:	Not reported
Caller Phone:	Not reported
Responsible Party:	Known
Responsible Party Name:	OVER SEA JOYCE
Responsible Party Contact:	JACK CRAFT
Responsible Party Title:	Not reported
Responsible Party Telphone:	212-536-3765
Responsible Party Street:	225 PORT NEWARK
Responsible Party Municipality:	NEWARK
Responsible Party State:	NJ
Responsible Party Zip:	Not reported
Responsible City,St,Zip:	NEWARK, NJ
Responsible Party County:	ESSEX
Local Municipality:	Not reported
Local Municipality Name:	OPER 55
Local Municipality Title:	NEWARK
Local Municipality Phone:	733-6000
Local Municipality Date:	07/10/1989
Local Municipality Time:	1246
Incident Name:	LES JONES
Incident Referred To:	DEQ
Incident Region:	ER1
Incident Phone:	OFFICE
Incident Date:	07/10/1989
Incident Name:	Not reported
Incident Referred To:	DEQ
Incident Region:	HQ1
Incident Phone:	Not reported
Incident Date:	Not reported
Comments: Not reported	
Date A310 Letter Printed:	Not reported
Date Local Authority Was Notified:	Not reported
Date Update:	Not reported
Date Report Faxed to Local Authority:	Not reported
Local Authority Notification Date:	Not reported
Reporter Name:	Not reported
Reporter Type:	Not reported
Rep Received Date:	Not reported
Reporter Title:	Not reported
Reporter Orgzn:	Not reported
Reporter Address:	Not reported
Reporter City,St,Zip:	Not reported
Reporter County:	Not reported
Incident Type:	Not reported
Incident Status:	Not reported
Incident Source Category:	Not reported
Incident Source Name:	Not reported
Incident Source Address:	Not reported
Incident Source Address 2:	Not reported
Incident Source City,St,Zip:	Not reported
Incident Source County:	Not reported
DEP Requested:	Not reported
Confidential:	Not reported

1087 **MAINTENANCE DISTRICT # 7** **FINDS** **1014902235**
Target **NJ TURNPIKE MP 5.5** **N/A**
Property **JERSEY CITY, NJ 07303**

Actual: **23 ft.**

Focus Map: **10**

FINDS:
Registry ID: 110043714282

Click Here:

Environmental Interest/Information System:
ICIS (Integrated Compliance Information System) is the Integrated Compliance Information System and provides a database that, when complete, will contain integrated Enforcement and Compliance information across most of EPA's programs. The vision for ICIS is to replace EPA's independent databases that contain Enforcement data with a single repository for that information. Currently, ICIS contains all Federal Administrative and Judicial enforcement actions. This information is maintained in ICIS by EPA in the Regional offices and it Headquarters. A future release of ICIS will replace the Permit Compliance System (PCS) which supports the NPDES and will integrate that information with Federal actions already in the system. ICIS also has the capability to track other activities occurring in the Region that support Compliance and Enforcement programs. These include; Incident Tracking, Compliance Assistance, and Compliance Monitoring.

Click this hyperlink while viewing on your computer to access additional FINDS: detail in the EDR Site Report.

DR1088 **COLONIAL PIPELINE CO MAINTENANCE LINE #441 & #442** **NJ NJEMS** **S113602927**
Target **NEW JERSEY TPKE & DOREMUS AVE** **N/A**
Property **NEWARK, NJ 07102**

Site 1 of 3 in cluster DR

Actual: **18 ft.**

Focus Map: **8**

NJEMS:

Name:	COLONIAL PIPELINE CO MAINTENANCE LINE #441 & #442
Address:	NEW JERSEY TPKE & DOREMUS AVE
City,State,Zip:	NEWARK, NJ 07102
Site Id:	383510
Municipality:	NEWARK CITY
Municipality Name From Spatial Overlay:	NEWARK CITY
GNIS Civil Code For Municipality:	885317
Municipal Code (NJ-1040):	0714
X Coord:	591263
Y Coord:	680874
Coord System:	NJ STATE PLANE (NAD83) - USFEET
Coord Type:	GIS Parcel Centroid
Coord Orign:	DEP-GIS
State Standard Numeric Code From Spatial Overlay:	0714
Unique Feature Number For Municipality From Spatial Overlay:	3401351000
Eleven Digit Hydrologic Unit Code From Spatial Overlay):	02030104010
Fourteen Digit Hydrologic Unit Code From Spatial Overlay:	02030104010020
Watershed Management Area Number From Spatial Overlay:	07
Watershed Management Area Name From Spatial Overlay:	Arthur Kill
Water Region Code From Spatial Overlay:	2
Water Region Name From Spatial Overlay:	Raritan
Sub Watershed Name From Overlay:	Newark Bay / Kill Van Kull (74d 07m 30s)
Watershed Name From Spatial Overlay:	Newark Bay / Kill Van Kull / Upr NY Bay

DQ1089 **PORT OF NEWARK** **NJ SPILLS** **S102201205**
Target **PORT ST** **N/A**
Property **NEWARK, NJ**

Site 2 of 6 in cluster DQ

Actual: **18 ft.**

Focus Map: **7**

NJ SPILL:

Name:	PORT OF NEWARK
Address:	PORT ST
City,State,Zip:	NEWARK, NJ
Trenton Dispatch Log Number:	882
Case Number:	94-1-20-1655-06
Notify Type:	Not reported
Date Received:	01/20/1994
Location:	Other
Other Location:	Not reported
Incident Date:	01/20/1994
Incident Time:	1500
A310 Letter:	No
Ref. Code:	001
COMU:	0714
CAS Number:	Not reported
Hazardous:	Not reported
Incident Location:	Not reported
Facility Type:	Industrial
Facility Phone:	Not reported
Substance(s):	DIESEL FUEL
Substance Type:	Liquid
Substance Identity:	Known
TCPA Chemical:	No
Hazrds Material:	Yes
Amnt Released:	135 GAL
Release VE:	Estimate
Contained:	Yes
Release Type:	Terminated
Incident Desc:	Spill
Status at Spill:	SPILL DUE TO BROKEN FUEL LINE, CLEANUP BEING DONE BY CLEAN VENTURE.
NJ Spill Date:	Not reported
NJ Spill Time:	Not reported
NJ Spill Name:	Not reported
NJ Spill Title:	Not reported
NJ Spill Phone:	Not reported
Other Date:	Not reported
Other Time:	Not reported
Other Name:	Not reported
Other Title:	Not reported
Other Phone:	Not reported
Injuries:	No
Public Exposure:	No
Road Closed:	Not reported
Facility Evacuation:	No
Receiving Water:	Not reported
Public Evacuation:	No
Police at Scene:	No
Firemen at Scene:	No
Contamination of:	Land
Nature of Incident:	Other
Wind Direction/Speed:	Not reported
Assistance Requested:	No

PORT OF NEWARK (Continued) **S102201205**

Memo. Of Understanding:	Not reported
Drill/trng Exercise:	Not reported
Operator:	DAVE
Contact Name:	Not reported
Caller Name:	REDACTED
Caller Title:	Not reported
Caller Address:	Not reported
Caller City,St,Zip:	Not reported
Caller Phone:	Not reported
Responsible Party:	Known
Responsible Party Name:	NEELY TRUCKING
Responsible Party Contact:	SCARLETT WIDNER
Responsible Party Title:	ASST TFC MGR
Responsible Party Telphone:	615-525-6171
Responsible Party Street:	2209 GRAND AVE
Responsible Party Municipality:	KNOXVILLE
Responsible Party State:	TN
Responsible Party Zip:	Not reported
Responsible City,St,Zip:	KNOXVILLE, TN
Responsible Party County:	Not reported
Local Municipality:	Not reported
Local Municipality Name:	NEWARK CITY
Local Municipality Title:	REF TD 879 FOR A310
Local Municipality Phone:	201-733-7400
Local Municipality Date:	01/20/1994
Local Municipality Time:	Not reported
Incident Name:	H.CAMARGO
Incident Referred To:	DRPSR
Incident Region:	ER1
Incident Phone:	Office
Incident Date:	01/20/1994
Comments: Not reported	
Date A310 Letter Printed:	Not reported
Date Local Authority Was Notified:	Not reported
Date Update:	Not reported
Date Report Faxed to Local Authority:	Not reported
Local Authority Notification Date:	Not reported
Reporter Name:	Not reported
Reporter Type:	Not reported
Rep Received Date:	Not reported
Reporter Title:	Not reported
Reporter Orgzn:	Not reported
Reporter Address:	Not reported
Reporter City,St,Zip:	Not reported
Reporter County:	Not reported
Incident Type:	Not reported
Incident Status:	Not reported
Incident Source Category:	Not reported
Incident Source Name:	Not reported
Incident Source Address:	Not reported
Incident Source Address 2:	Not reported
Incident Source City,St,Zip:	Not reported
Incident Source County:	Not reported
DEP Requested:	Not reported
Confidential:	Not reported

DQ1090 **AREA OF** **NJ SPILLS** **S102204566**
Target **PORT ST** **N/A**
Property **NEWARK, NJ**

Site 3 of 6 in cluster DQ

Actual: **18 ft.**

Focus Map: **7**

NJ SPILL:

Name:	AREA OF
Address:	PORT ST
City,State,Zip:	NEWARK, NJ
Trenton Dispatch Log Number:	7774
Case Number:	94-5-6-1827-58
Notify Type:	Not reported
Date Received:	05/06/1994
Location:	Other
Other Location:	Not reported
Incident Date:	05/06/1994
Incident Time:	1805
A310 Letter:	Yes
Ref. Code:	101
COMU:	0714
CAS Number:	Not reported
Hazardous:	Not reported
Incident Location:	Not reported
Facility Type:	Industrial
Facility Phone:	Not reported
Substance(s):	DIESEL FUEL
Substance Type:	Liquid
Substance Identity:	Known
TCPA Chemical:	No
Hazrds Material:	Yes
Amnt Released:	40 GALLON
Release VE:	Estimate
Contained:	Yes
Release Type:	Terminated
Incident Desc:	Spill,MVA
Status at Spill:	SPILL DUE TO MVA. CONTRACTOR DOING CLEANUP
NJ Spill Date:	Not reported
NJ Spill Time:	Not reported
NJ Spill Name:	Not reported
NJ Spill Title:	Not reported
NJ Spill Phone:	Not reported
Other Date:	Not reported
Other Time:	Not reported
Other Name:	Not reported
Other Title:	Not reported
Other Phone:	Not reported
Injuries:	No
Public Exposure:	No
Road Closed:	Not reported
Facility Evacuation:	No
Receiving Water:	Not reported
Public Evacuation:	No
Police at Scene:	Yes
Firemen at Scene:	No
Contamination of:	Land
Nature of Incident:	Other
Wind Direction/Speed:	Not reported
Assistance Requested:	No

AREA OF (Continued) **S102204566**

Memo. Of Understanding:	Not reported
Drill/trng Exercise:	Not reported
Operator:	JIMH
Contact Name:	Not reported
Caller Name:	REDACTED
Caller Title:	Not reported
Caller Address:	Not reported
Caller City,St,Zip:	Not reported
Caller Phone:	Not reported
Responsible Party:	Known
Responsible Party Name:	Not reported
Responsible Party Contact:	MR. GENTLES
Responsible Party Title:	DRIVER
Responsible Party Telphone:	Not reported
Responsible Party Street:	Not reported
Responsible Party Municipality:	Not reported
Responsible Party State:	Not reported
Responsible Party Zip:	Not reported
Responsible City,St,Zip:	Not reported
Responsible Party County:	Not reported
Local Municipality:	Not reported
Local Municipality Name:	NEWARK CITY
Local Municipality Title:	OPER 73
Local Municipality Phone:	201-733-7400
Local Municipality Date:	05/06/1994
Local Municipality Time:	1828
Incident Name:	Not reported
Incident Referred To:	DRPSR
Incident Region:	BFO-CAS
Incident Phone:	Faxed,Mailed
Incident Date:	05/06/1994
Comments: Not reported	
Date A310 Letter Printed:	Not reported
Date Local Authority Was Notified:	Not reported
Date Update:	Not reported
Date Report Faxed to Local Authority:	Not reported
Local Authority Notification Date:	Not reported
Reporter Name:	Not reported
Reporter Type:	Not reported
Rep Received Date:	Not reported
Reporter Title:	Not reported
Reporter Orgzn:	Not reported
Reporter Address:	Not reported
Reporter City,St,Zip:	Not reported
Reporter County:	Not reported
Incident Type:	Not reported
Incident Status:	Not reported
Incident Source Category:	Not reported
Incident Source Name:	Not reported
Incident Source Address:	Not reported
Incident Source Address 2:	Not reported
Incident Source City,St,Zip:	Not reported
Incident Source County:	Not reported
DEP Requested:	Not reported
Confidential:	Not reported

DQ1091 **ON ROADWAY** **NJ SPILLS** **S102203782**
Target **PORT ST** **N/A**
Property **NEWARK, NJ**

Site 4 of 6 in cluster DQ

Actual: **18 ft.**

Focus Map: **7**

NJ SPILL:

Name:	ON ROADWAY
Address:	PORT ST
City,State,Zip:	NEWARK, NJ
Trenton Dispatch Log Number:	6258
Case Number:	94-4-15-1411-36
Notify Type:	Not reported
Date Received:	04/15/1994
Location:	Other
Other Location:	Not reported
Incident Date:	04/15/1994
Incident Time:	1400
A310 Letter:	Yes
Ref. Code:	101
COMU:	0714
CAS Number:	Not reported
Hazardous:	Not reported
Incident Location:	Not reported
Facility Type:	Industrial
Facility Phone:	Not reported
Substance(s):	DIESEL FUEL
Substance Type:	Liquid
Substance Identity:	Known
TCPA Chemical:	No
Hazrds Material:	Yes
Amnt Released:	100 GALS
Release VE:	Estimate
Contained:	Yes
Release Type:	Terminated
Incident Desc:	Spill,MVA
Status at Spill:	MVA CAUSE OF SPILL. MATERIAL IS CONTAINED & BEING CLEANED UP.
NJ Spill Date:	Not reported
NJ Spill Time:	Not reported
NJ Spill Name:	Not reported
NJ Spill Title:	Not reported
NJ Spill Phone:	Not reported
Other Date:	Not reported
Other Time:	Not reported
Other Name:	Not reported
Other Title:	Not reported
Other Phone:	Not reported
Injuries:	No
Public Exposure:	No
Road Closed:	Not reported
Facility Evacuation:	No
Receiving Water:	Not reported
Public Evacuation:	No
Police at Scene:	No
Firemen at Scene:	No
Contamination of:	Land
Nature of Incident:	Other
Wind Direction/Speed:	Not reported
Assistance Requested:	No

ON ROADWAY (Continued) **S102203782**

Memo. Of Understanding:	Not reported
Drill/trng Exercise:	Not reported
Operator:	ROGER
Contact Name:	Not reported
Caller Name:	REDACTED
Caller Title:	Not reported
Caller Address:	Not reported
Caller City,St,Zip:	Not reported
Caller Phone:	Not reported
Responsible Party:	UnKnown
Responsible Party Name:	Not reported
Responsible Party Contact:	Not reported
Responsible Party Title:	Not reported
Responsible Party Telphone:	Not reported
Responsible Party Street:	Not reported
Responsible Party Municipality:	Not reported
Responsible Party State:	Not reported
Responsible Party Zip:	Not reported
Responsible City,St,Zip:	Not reported
Responsible Party County:	Not reported
Local Municipality:	Not reported
Local Municipality Name:	NEWARK CITY
Local Municipality Title:	OPR 46
Local Municipality Phone:	201-733-7400
Local Municipality Date:	04/15/1994
Local Municipality Time:	1413
Incident Name:	Not reported
Incident Referred To:	DRPSR
Incident Region:	BFO-CAS
Incident Phone:	Faxed,Mailed
Incident Date:	04/15/1994
Comments: Not reported	
Date A310 Letter Printed:	Not reported
Date Local Authority Was Notified:	Not reported
Date Update:	Not reported
Date Report Faxed to Local Authority:	Not reported
Local Authority Notification Date:	Not reported
Reporter Name:	Not reported
Reporter Type:	Not reported
Rep Received Date:	Not reported
Reporter Title:	Not reported
Reporter Orgzn:	Not reported
Reporter Address:	Not reported
Reporter City,St,Zip:	Not reported
Reporter County:	Not reported
Incident Type:	Not reported
Incident Status:	Not reported
Incident Source Category:	Not reported
Incident Source Name:	Not reported
Incident Source Address:	Not reported
Incident Source Address 2:	Not reported
Incident Source City,St,Zip:	Not reported
Incident Source County:	Not reported
DEP Requested:	Not reported
Confidential:	Not reported

DQ1092 **CONSOLIDATED FREIGHT** **NJ SPILLS** **S104419753**
Target **PORT ST** **N/A**
Property **NEWARK, NJ**

Site 5 of 6 in cluster DQ

Actual: **18 ft.**

Focus Map: **7**

NJ SPILL:

Name:	CONSOLIDATED FREIGHT
Address:	PORT ST
City,State,Zip:	NEWARK, NJ
Trenton Dispatch Log Number:	1355
Case Number:	97-2-1-0912-59
Notify Type:	Not reported
Date Received:	02/01/1997
Location:	Facility
Other Location:	Not reported
Incident Date:	02/01/1997
Incident Time:	0845
A310 Letter:	No
Ref. Code:	001
COMU:	0714
CAS Number:	1336216
Hazardous:	Not reported
Incident Location:	Not reported
Facility Type:	Industrial
Facility Phone:	Not reported
Substance(s):	AMMONIUM HYDROXIDE
Substance Type:	Liquid
Substance Identity:	Known
TCPA Chemical:	Yes
Hazrds Material:	Yes
Amnt Released:	55 GAL
Release VE:	Actual
Contained:	Yes
Release Type:	Terminated
Incident Desc:	Spill
Status at Spill:	LEAK FROM 55 GALLON DRUM.HAZMAT ON SCENE.NON EMERGENT.CONTRACTOR HAS BEEN CALLED FOR CLEANUP
NJ Spill Date:	1997-02-01 00:00:00
NJ Spill Time:	0924
NJ Spill Name:	NJSP/OEM
NJ Spill Title:	LARGE/MCCLOUD
NJ Spill Phone:	609-882-2000
Other Date:	Not reported
Other Time:	Not reported
Other Name:	Not reported
Other Title:	Not reported
Other Phone:	Not reported
Injuries:	No
Public Exposure:	No
Road Closed:	Not reported
Facility Evacuation:	No
Receiving Water:	Not reported
Public Evacuation:	No
Police at Scene:	Yes
Firemen at Scene:	Yes
Contamination of:	Land
Nature of Incident:	Municipal
Wind Direction/Speed:	Not reported

CONSOLIDATED FREIGHT (Continued) **S104419753**

Assistance Requested:	No
Memo. Of Understanding:	Not reported
Drill/trng Exercise:	Not reported
Operator:	JIMH
Contact Name:	Not reported
Caller Name:	REDACTED
Caller Title:	Not reported
Caller Address:	Not reported
Caller City,St,Zip:	Not reported
Caller Phone:	Not reported
Responsible Party:	Known
Responsible Party Name:	CONSOLIDATED FREIGHT
Responsible Party Contact:	Not reported
Responsible Party Title:	Not reported
Responsible Party Telphone:	Not reported
Responsible Party Street:	PORT ST
Responsible Party Municipality:	NEWARK
Responsible Party State:	NJ
Responsible Party Zip:	Not reported
Responsible City,St,Zip:	NEWARK, NJ
Responsible Party County:	ESSEX
Local Municipality:	Not reported
Local Municipality Name:	Not reported
Local Municipality Title:	Not reported
Local Municipality Phone:	Not reported
Local Municipality Date:	Not reported
Local Municipality Time:	Not reported
Incident Name:	WALT JANICEK
Incident Referred To:	DRPSR
Incident Region:	ER1
Incident Phone:	Home
Incident Date:	02/01/1997
Comments: Not reported	
Date A310 Letter Printed:	Not reported
Date Local Authority Was Notified:	Not reported
Date Update:	Not reported
Date Report Faxed to Local Authority:	Not reported
Local Authority Notification Date:	Not reported
Reporter Name:	Not reported
Reporter Type:	Not reported
Rep Received Date:	Not reported
Reporter Title:	Not reported
Reporter Orgzn:	Not reported
Reporter Address:	Not reported
Reporter City,St,Zip:	Not reported
Reporter County:	Not reported
Incident Type:	Not reported
Incident Status:	Not reported
Incident Source Category:	Not reported
Incident Source Name:	Not reported
Incident Source Address:	Not reported
Incident Source Address 2:	Not reported
Incident Source City,St,Zip:	Not reported
Incident Source County:	Not reported
DEP Requested:	Not reported
Confidential:	Not reported

DQ1093 **TOYOTA VPI CTR.** **NJ SPILLS** **S104440687**
Target **PORT ST** **N/A**
Property **NEWARK, NJ**

Site 6 of 6 in cluster DQ

Actual: **18 ft.**

Focus Map: **7**

NJ SPILL:

Name:	TOYOTA VPI CTR.
Address:	PORT ST
City,State,Zip:	NEWARK, NJ
Trenton Dispatch Log Number:	17178
Case Number:	92-10-22-1221-25
Notify Type:	Not reported
Date Received:	10/22/1992
Location:	Facility
Other Location:	Not reported
Incident Date:	10/22/1992
Incident Time:	1000
A310 Letter:	No
Ref. Code:	101
COMU:	0714
CAS Number:	Not reported
Hazardous:	Not reported
Incident Location:	Not reported
Facility Type:	Commercial
Facility Phone:	201 589-2051
Substance(s):	DIESEL FUEL
Substance Type:	Liquid
Substance Identity:	Known
TCPA Chemical:	No
Hazrds Material:	Yes
Amnt Released:	17 GALS
Release VE:	Estimate
Contained:	Yes
Release Type:	Terminated
Incident Desc:	Spill
Status at Spill:	ROAD DEBRIS RUPTURED FUEL LINE. MATERIAL IS CONTAINED & CLEANED UP.
NJ Spill Date:	Not reported
NJ Spill Time:	Not reported
NJ Spill Name:	Not reported
NJ Spill Title:	Not reported
NJ Spill Phone:	Not reported
Other Date:	Not reported
Other Time:	Not reported
Other Name:	Not reported
Other Title:	Not reported
Other Phone:	Not reported
Injuries:	No
Public Exposure:	No
Road Closed:	Not reported
Facility Evacuation:	No
Receiving Water:	NONE
Public Evacuation:	No
Police at Scene:	Yes
Firemen at Scene:	Yes
Contamination of:	Land
Nature of Incident:	Facility
Wind Direction/Speed:	Not reported
Assistance Requested:	No

TOYOTA VPI CTR. (Continued) **S104440687**

Memo. Of Understanding:	Not reported
Drill/trng Exercise:	Not reported
Operator:	ROGER
Contact Name:	Not reported
Caller Name:	REDACTED
Caller Title:	Not reported
Caller Address:	Not reported
Caller City,St,Zip:	Not reported
Caller Phone:	Not reported
Responsible Party:	Known
Responsible Party Name:	MG CONVOY
Responsible Party Contact:	VINCENT DEMARINIS
Responsible Party Title:	SAFETY SUPV.
Responsible Party Telphone:	201-589-3900
Responsible Party Street:	PORT ST
Responsible Party Municipality:	NEWARK
Responsible Party State:	Not reported
Responsible Party Zip:	Not reported
Responsible City,St,Zip:	NEWARK
Responsible Party County:	ESSEX
Local Municipality:	Not reported
Local Municipality Name:	NEWARK CITY
Local Municipality Title:	Not reported
Local Municipality Phone:	201-733-7400
Local Municipality Date:	10/22/1992
Local Municipality Time:	Not reported
Incident Name:	Not reported
Incident Referred To:	DRPSR
Incident Region:	BFO-SA
Incident Phone:	Faxed
Incident Date:	10/22/1992
Comments: Not reported	
Date A310 Letter Printed:	Not reported
Date Local Authority Was Notified:	Not reported
Date Update:	Not reported
Date Report Faxed to Local Authority:	Not reported
Local Authority Notification Date:	Not reported
Reporter Name:	Not reported
Reporter Type:	Not reported
Rep Received Date:	Not reported
Reporter Title:	Not reported
Reporter Orgzn:	Not reported
Reporter Address:	Not reported
Reporter City,St,Zip:	Not reported
Reporter County:	Not reported
Incident Type:	Not reported
Incident Status:	Not reported
Incident Source Category:	Not reported
Incident Source Name:	Not reported
Incident Source Address:	Not reported
Incident Source Address 2:	Not reported
Incident Source City,St,Zip:	Not reported
Incident Source County:	Not reported
DEP Requested:	Not reported
Confidential:	Not reported

DS1094 **EXIT 14B** **NJ Release** **S107102211**
Target **NJ TPK** **N/A**
Property **JERSEY CITY, NJ**

Site 1 of 6 in cluster DS

Actual: **23 ft.**

Focus Map: **10**

NJ Release:

Name:	EXIT 14B
Address:	NJ TPK
City,State,Zip:	JERSEY CITY, NJ
Facility Type:	Municipal
Facility Phone:	Not reported
Incident Date:	12/04/1987
Incident Time:	1200
Trenton Dispatch Log Number:	8102
Case Number:	87-12-04-1215
Date Received:	12/04/1987
Nature of Incident:	Not reported
Operator:	MARSHA
Incident Type:	Not reported
Incident Location:	Not reported
Location:	Not reported
Other Location:	Not reported
Contact Name:	Not reported
Caller Name:	REDACTED
Caller Title:	Not reported
Caller Address:	Not reported
Caller City,St,Zip:	Not reported
Caller Telephone:	Not reported
Substance(s):	CHLORINE ODORS
Substance Type:	Not reported
Substance Identity:	Known
CAS Number:	Not reported
A310 Letter:	Not reported
TCPA Chemical:	Not reported
Hazrds Material:	No
COMU:	0906
Ref. Code:	Not reported
Amt Released:	Not reported
Contained:	Not reported
Release Type:	Not reported
Release VE:	Not reported
Injuries:	Not reported
Public Exposure:	Not reported
Facility Evacuation:	Not reported
Police at Scene:	Not reported
Firemen at Scene:	Not reported
Contamination of:	Not reported
Receiving Water:	Not reported
Status at Spill:	Not reported
NJ Spill Date:	Not reported
NJ Spill Time:	Not reported
NJ Spill Name:	Not reported
NJ Spill Title:	Not reported
NJ Spill Phone:	Not reported
Other Date:	Not reported
Other Time:	Not reported
Other Name:	Not reported
Other Title:	Not reported

EXIT 14B (Continued) **S107102211**

Other Telephone:	Not reported
Public Evacuation:	Not reported
Assistance Requested:	Yes
Wind Direction/Speed:	0
Local Municipality Notified:	Not reported
Local Municipality Name:	Not reported
Local Municipality Title:	Not reported
Local Municipality Telephone:	Not reported
Local Municipality Date:	Not reported
Local Municipality Time:	Not reported
Incident Description:	Not reported
Incident Name:	B. POLIZZOTTI
Incident Referred To:	DEQ
Incident Region:	ER1
Incident Telephone:	426-0799
Incident Date:	12/04/1987
Incident time:	1220
Incident ITM:	Not reported
Incident Name:	Not reported
Incident Referred To:	DEQ
Incident Region:	HQ1
Incident Telephone:	Not reported
Incident Date:	Not reported
Incident Time:	Not reported
Incident ITM:	Not reported
Comments: Not reported	
Date A310 Letter Printed:	Not reported
Date Local Authority Was Notified:	Not reported
Date Updated:	Not reported
Date Report Faxed to Local Authority:	Not reported
Local Authority Notification Date:	Not reported
Rep Receive Date:	Not reported
Reporter Type:	Not reported
Reporter Name:	Not reported
Reporter Title:	Not reported
Reporter Org:	Not reported
Reporter Address:	Not reported
Reporter City,St,Zip:	Not reported
Reporter County:	Not reported
Incident Status:	Not reported
Incident Category Source:	Not reported
Incident Source Name:	Not reported
Incident Source Address:	Not reported
Incident Source Address 2:	Not reported
Incident Source City,St,Zip:	Not reported
Incident Source County:	Not reported
DEP Requested:	Not reported
Confidential:	Not reported
Notify Type:	Not reported
Road Closed:	Not reported
Direction:	Not reported
Responsible Party:	Not reported
Responsible Party Name:	Not reported
Responsible Party Contact:	Not reported
Responsible Party Title:	Not reported
Responsible Party Phone:	Not reported
Responsible Party Street:	Not reported

EXIT 14B (Continued) **S107102211**

Responsible Party County:	Not reported
Responsible Party City,St,Zip:	Not reported
Memo. Of Understanding:	Not reported
Drill/trng Exercise:	Not reported
Hazardous:	Not reported

DS1095 **INTERCHANGE 14B** **NJ Release** **S105339793**
Target **NJ TURNPIKE** **N/A**
Property **JERSEY CITY, NJ**

Site 2 of 6 in cluster DS

Actual: **23 ft.**
Focus Map: **10**

NJ Release:

Name:	INTERCHANGE 14B
Address:	NJ TURNPIKE
City,State,Zip:	JERSEY CITY, NJ
Facility Type:	Commercial
Facility Phone:	Not reported
Incident Date:	03/28/1994
Incident Time:	1135
Trenton Dispatch Log Number:	5009
Case Number:	94-3-28-1209-46
Date Received:	03/28/1994
Nature of Incident:	Other
Operator:	JULIE1
Incident Type:	Not reported
Incident Location:	Not reported
Location:	Other
Other Location:	Not reported
Contact Name:	Not reported
Caller Name:	REDACTED
Caller Title:	Not reported
Caller Address:	Not reported
Caller City,St,Zip:	Not reported
Caller Telephone:	Not reported
Substance(s):	ODORS SEWAGE
Substance Type:	Not reported
Substance Identity:	Known
CAS Number:	Not reported
A310 Letter:	No
TCPA Chemical:	No
Hazrds Material:	No
COMU:	0906
Ref. Code:	003
Amt Released:	UNKNOWN
Contained:	No
Release Type:	Continuous
Release VE:	Not reported
Injuries:	No
Public Exposure:	Yes
Facility Evacuation:	No
Police at Scene:	Yes
Firemen at Scene:	No
Contamination of:	Air
Receiving Water:	NONE
Status at Spill:	SEWAGE OR DECAY TYPE ODORS IN AREA.
NJ Spill Date:	Not reported
NJ Spill Time:	Not reported

INTERCHANGE 14B (Continued) **S105339793**

NJ Spill Name:	Not reported
NJ Spill Title:	Not reported
NJ Spill Phone:	Not reported
Other Date:	Not reported
Other Time:	Not reported
Other Name:	Not reported
Other Title:	Not reported
Other Telephone:	Not reported
Public Evacuation:	No
Assistance Requested:	No
Wind Direction/Speed:	Not reported
Local Municipality Notified:	Not reported
Local Municipality Name:	Not reported
Local Municipality Title:	Not reported
Local Municipality Telephone:	Not reported
Local Municipality Date:	Not reported
Local Municipality Time:	Not reported
Incident Description:	Odors
Incident Name:	Not reported
Incident Referred To:	OEP-AIR
Incident Region:	Metro
Incident Telephone:	Faxed,Mailed
Incident Date:	03/28/1994
Incident time:	Not reported
Incident ITM:	B
Comments: Not reported	
Date A310 Letter Printed:	1994-03-28 00:00:00
Date Local Authority Was Notified:	Not reported
Date Updated:	Not reported
Date Report Faxed to Local Authority:	1994-03-28 00:00:00
Local Authority Notification Date:	Not reported
Rep Receive Date:	Not reported
Reporter Type:	Not reported
Reporter Name:	Not reported
Reporter Title:	Not reported
Reporter Org:	Not reported
Reporter Address:	Not reported
Reporter City,St,Zip:	Not reported
Reporter County:	Not reported
Incident Status:	Not reported
Incident Category Source:	Not reported
Incident Source Name:	Not reported
Incident Source Address:	Not reported
Incident Source Address 2:	Not reported
Incident Source City,St,Zip:	Not reported
Incident Source County:	Not reported
DEP Requested:	Not reported
Confidential:	Not reported
Notify Type:	Not reported
Road Closed:	Not reported
Direction:	Not reported
Responsible Party:	UnKnown
Responsible Party Name:	Not reported
Responsible Party Contact:	Not reported
Responsible Party Title:	Not reported
Responsible Party Phone:	Not reported
Responsible Party Street:	Not reported

INTERCHANGE 14B (Continued) **S105339793**

Responsible Party County:	Not reported
Responsible Party City,St,Zip:	Not reported
Memo. Of Understanding:	Not reported
Drill/trng Exercise:	Not reported
Hazardous:	Not reported
Name:	INTERCHANGE 14B
Address:	NJ TURNPIKE
City,State,Zip:	JERSEY CITY, NJ
Facility Type:	Commercial
Facility Phone:	Not reported
Incident Date:	02/16/1996
Incident Time:	0957
Trenton Dispatch Log Number:	2473
Case Number:	96-2-16-1015-09
Date Received:	02/16/1996
Nature of Incident:	Other
Operator:	JULIE1
Incident Type:	Not reported
Incident Location:	Not reported
Location:	Other
Other Location:	Not reported
Contact Name:	Not reported
Caller Name:	REDACTED
Caller Title:	Not reported
Caller Address:	Not reported
Caller City,St,Zip:	Not reported
Caller Telephone:	Not reported
Substance(s):	ODORS
Substance Type:	Not reported
Substance Identity:	Known
CAS Number:	Not reported
A310 Letter:	No
TCPA Chemical:	No
Hazrds Material:	No
COMU:	0906
Ref. Code:	003
Amt Released:	UNKNOWN
Contained:	No
Release Type:	Continuous
Release VE:	Not reported
Injuries:	No
Public Exposure:	Yes
Facility Evacuation:	No
Police at Scene:	No
Firemen at Scene:	No
Contamination of:	Air
Receiving Water:	NONE
Status at Spill:	ODORS IN AREA POSS FROM TANK CLEANING COMP IN AREA.
NJ Spill Date:	Not reported
NJ Spill Time:	Not reported
NJ Spill Name:	Not reported
NJ Spill Title:	Not reported
NJ Spill Phone:	Not reported
Other Date:	Not reported
Other Time:	Not reported
Other Name:	Not reported

INTERCHANGE 14B (Continued) **S105339793**

Other Title:	Not reported
Other Telephone:	Not reported
Public Evacuation:	No
Assistance Requested:	Yes
Wind Direction/Speed:	Not reported
Local Municipality Notified:	Not reported
Local Municipality Name:	Not reported
Local Municipality Title:	Not reported
Local Municipality Telephone:	Not reported
Local Municipality Date:	Not reported
Local Municipality Time:	Not reported
Incident Description:	Odors/Vapors
Incident Name:	Not reported
Incident Referred To:	OEP-AIR
Incident Region:	Metro
Incident Telephone:	Faxed,Mailed
Incident Date:	02/16/1996
Incident time:	Not reported
Incident ITM:	B
Comments: Not reported	
Date A310 Letter Printed:	Not reported
Date Local Authority Was Notified:	Not reported
Date Updated:	Not reported
Date Report Faxed to Local Authority:	Not reported
Local Authority Notification Date:	Not reported
Rep Receive Date:	Not reported
Reporter Type:	Not reported
Reporter Name:	Not reported
Reporter Title:	Not reported
Reporter Org:	Not reported
Reporter Address:	Not reported
Reporter City,St,Zip:	Not reported
Reporter County:	Not reported
Incident Status:	Not reported
Incident Category Source:	Not reported
Incident Source Name:	Not reported
Incident Source Address:	Not reported
Incident Source Address 2:	Not reported
Incident Source City,St,Zip:	Not reported
Incident Source County:	Not reported
DEP Requested:	Not reported
Confidential:	Not reported
Notify Type:	Not reported
Road Closed:	Not reported
Direction:	Not reported
Responsible Party:	UnKnown
Responsible Party Name:	Not reported
Responsible Party Contact:	Not reported
Responsible Party Title:	Not reported
Responsible Party Phone:	Not reported
Responsible Party Street:	Not reported
Responsible Party County:	Not reported
Responsible Party City,St,Zip:	Not reported
Memo. Of Understanding:	Not reported
Drill/trng Exercise:	Not reported
Hazardous:	Not reported

DS1096 **INTERCHANGE 14B** **NJ Release** **S107102537**
Target **N/A**
Property **JERSEY CITY, NJ**

Site 3 of 6 in cluster DS

Actual: **23 ft.**

Focus Map: **10**

NJ Release:

Name:	INTERCHANGE 14B
Address:	Not reported
City,State,Zip:	JERSEY CITY, NJ
Facility Type:	Rural
Facility Phone:	Not reported
Incident Date:	01/13/1988
Incident Time:	0950
Trenton Dispatch Log Number:	176
Case Number:	88-01-13-0955
Date Received:	01/13/1988
Nature of Incident:	Municipal
Operator:	JIMH
Incident Type:	Not reported
Incident Location:	Not reported
Location:	Other
Other Location:	Not reported
Contact Name:	Not reported
Caller Name:	REDACTED
Caller Title:	Not reported
Caller Address:	Not reported
Caller City,St,Zip:	Not reported
Caller Telephone:	Not reported
Substance(s):	ODORS
Substance Type:	Gas
Substance Identity:	Unknown
CAS Number:	Not reported
A310 Letter:	Not reported
TCPA Chemical:	No
Hazrds Material:	No
COMU:	0906
Ref. Code:	001
Amt Released:	UNK.
Contained:	No
Release Type:	Continuous
Release VE:	Not reported
Injuries:	No
Public Exposure:	Yes
Facility Evacuation:	No
Police at Scene:	No
Firemen at Scene:	No
Contamination of:	Not reported
Receiving Water:	Not reported
Status at Spill:	Not reported
NJ Spill Date:	1988-01-13 00:00:00
NJ Spill Time:	1004
NJ Spill Name:	SHENNA
NJ Spill Title:	OEM
NJ Spill Phone:	8-331-2913
Other Date:	Not reported
Other Time:	Not reported
Other Name:	Not reported
Other Title:	Not reported

INTERCHANGE 14B (Continued) **S107102537**

Other Telephone:	Not reported
Public Evacuation:	No
Assistance Requested:	Yes
Wind Direction/Speed:	0
Local Municipality Notified:	Not reported
Local Municipality Name:	Not reported
Local Municipality Title:	Not reported
Local Municipality Telephone:	Not reported
Local Municipality Date:	Not reported
Local Municipality Time:	Not reported
Incident Description:	ODORS
Incident Name:	LES JONES
Incident Referred To:	DEQ
Incident Region:	ER1
Incident Telephone:	OFFICE
Incident Date:	01/13/1988
Incident time:	0959
Incident ITM:	Not reported
Incident Name:	Not reported
Incident Referred To:	DEQ
Incident Region:	HQ1
Incident Telephone:	Not reported
Incident Date:	Not reported
Incident Time:	Not reported
Incident ITM:	Not reported
Comments: Not reported	
Date A310 Letter Printed:	Not reported
Date Local Authority Was Notified:	Not reported
Date Updated:	Not reported
Date Report Faxed to Local Authority:	Not reported
Local Authority Notification Date:	Not reported
Rep Receive Date:	Not reported
Reporter Type:	Not reported
Reporter Name:	Not reported
Reporter Title:	Not reported
Reporter Org:	Not reported
Reporter Address:	Not reported
Reporter City,St,Zip:	Not reported
Reporter County:	Not reported
Incident Status:	Not reported
Incident Category Source:	Not reported
Incident Source Name:	Not reported
Incident Source Address:	Not reported
Incident Source Address 2:	Not reported
Incident Source City,St,Zip:	Not reported
Incident Source County:	Not reported
DEP Requested:	Not reported
Confidential:	Not reported
Notify Type:	Not reported
Road Closed:	Not reported
Direction:	Not reported
Responsible Party:	Unknown
Responsible Party Name:	Not reported
Responsible Party Contact:	Not reported
Responsible Party Title:	Not reported
Responsible Party Phone:	Not reported
Responsible Party Street:	Not reported

INTERCHANGE 14B (Continued) **S107102537**

Responsible Party County:	Not reported
Responsible Party City,St,Zip:	Not reported
Memo. Of Understanding:	Not reported
Drill/trng Exercise:	Not reported
Hazardous:	Not reported

DS1097 **NJ TURNPIKE MAINT DIST #7** **NJ Release** **S101645992**
Target **MM5.5-HUDSON BAY EXT** **N/A**
Property **JERSEY CITY, NJ**

Site 4 of 6 in cluster DS

Actual: **23 ft.**

Focus Map: **10**

NJ Release:

Name:	NJ TURNPIKE MAINT DIST #7
Address:	MM5.5-HUDSON BAY EXT
City,State,Zip:	JERSEY CITY, NJ
Facility Type:	Industrial
Facility Phone:	Not reported
Incident Date:	02/05/1993
Incident Time:	1345
Trenton Dispatch Log Number:	1873
Case Number:	93-2-5-1356-36
Date Received:	02/05/1993
Nature of Incident:	Facility
Operator:	JOYCE
Incident Type:	Not reported
Incident Location:	Not reported
Location:	Facility
Other Location:	Not reported
Contact Name:	Not reported
Caller Name:	REDACTED
Caller Title:	Not reported
Caller Address:	Not reported
Caller City,St,Zip:	Not reported
Caller Telephone:	Not reported
Substance(s):	OIL WASTE
Substance Type:	Liquid
Substance Identity:	Known
CAS Number:	Not reported
A310 Letter:	Yes
TCPA Chemical:	No
Hazrds Material:	Yes
COMU:	0906
Ref. Code:	046
Amt Released:	UNK
Contained:	No
Release Type:	Terminated
Release VE:	Not reported
Injuries:	No
Public Exposure:	No
Facility Evacuation:	No
Police at Scene:	No
Firemen at Scene:	No
Contamination of:	Land
Receiving Water:	Not reported
Status at Spill:	REMOVAL OF 1/550 GAL LUST. SOIL STOCKPILED. TMS #C-92-2258.
NJ Spill Date:	Not reported
NJ Spill Time:	Not reported

NJ TURNPIKE MAINT DIST #7 (Continued) **S101645992**

NJ Spill Name:	Not reported
NJ Spill Title:	Not reported
NJ Spill Phone:	Not reported
Other Date:	Not reported
Other Time:	Not reported
Other Name:	Not reported
Other Title:	Not reported
Other Telephone:	Not reported
Public Evacuation:	No
Assistance Requested:	No
Wind Direction/Speed:	Not reported
Local Municipality Notified:	Not reported
Local Municipality Name:	JERSEY CITY
Local Municipality Title:	JERSEY CITY
Local Municipality Telephone:	201-547-4271
Local Municipality Date:	02/05/1993
Local Municipality Time:	1400
Incident Description:	L.U.S.T.
Incident Name:	Not reported
Incident Referred To:	DRPSR
Incident Region:	BAC
Incident Telephone:	Faxed,Mailed
Incident Date:	02/05/1993
Incident time:	Not reported
Incident ITM:	B
Comments: Not reported	
Date A310 Letter Printed:	Not reported
Date Local Authority Was Notified:	Not reported
Date Updated:	Not reported
Date Report Faxed to Local Authority:	Not reported
Local Authority Notification Date:	Not reported
Rep Receive Date:	Not reported
Reporter Type:	Not reported
Reporter Name:	Not reported
Reporter Title:	Not reported
Reporter Org:	Not reported
Reporter Address:	Not reported
Reporter City,St,Zip:	Not reported
Reporter County:	Not reported
Incident Status:	Not reported
Incident Category Source:	Not reported
Incident Source Name:	Not reported
Incident Source Address:	Not reported
Incident Source Address 2:	Not reported
Incident Source City,St,Zip:	Not reported
Incident Source County:	Not reported
DEP Requested:	Not reported
Confidential:	Not reported
Notify Type:	Not reported
Road Closed:	Not reported
Direction:	Not reported
Responsible Party:	Known
Responsible Party Name:	NJ TURNPIKE AUTH
Responsible Party Contact:	LEE OAKLAND
Responsible Party Title:	GEN FOREMAN
Responsible Party Phone:	609-426-6300
Responsible Party Street:	PO BOX 335

NJ TURNPIKE MAINT DIST #7 (Continued) **S101645992**

Responsible Party County:	MERCER
Responsible Party City,St,Zip:	HIGHTSTOWN, NJ
Memo. Of Understanding:	Not reported
Drill/trng Exercise:	Not reported
Hazardous:	Not reported

DS1098 **LIBERTY STATE PARK** **NJ SPILLS** **S104700612**
Target **EXIT 14B NJTP** **NJ Release** **N/A**
Property **JERSEY CITY, NJ**

Site 5 of 6 in cluster DS

Actual: **23 ft.**
Focus Map: **10**

NJ SPILL:

Name:	LIBERTY STATE PARK
Address:	EXIT 14B NJTP
City,State,Zip:	JERSEY CITY, NJ
Trenton Dispatch Log Number:	5238
Case Number:	89-05-23-1355
Notify Type:	Not reported
Date Received:	05/23/1989
Location:	Not reported
Other Location:	Not reported
Incident Date:	05/23/1989
Incident Time:	1300
A310 Letter:	Yes
Ref. Code:	01
COMU:	0906
CAS Number:	Not reported
Hazardous:	Not reported
Incident Location:	Not reported
Facility Type:	Not reported
Facility Phone:	Not reported
Substance(s):	OIL FUEL
Substance Type:	Liquid
Substance Identity:	Suspected
TCPA Chemical:	No
Hazrds Material:	Yes
Amnt Released:	UNK
Release VE:	Not reported
Contained:	No
Release Type:	Not reported
Incident Desc:	Spill
Status at Spill:	Not reported
NJ Spill Date:	1989-05-23 00:00:00
NJ Spill Time:	Not reported
NJ Spill Name:	Not reported
NJ Spill Title:	OEM
NJ Spill Phone:	Not reported
Other Date:	Not reported
Other Time:	Not reported
Other Name:	Not reported
Other Title:	Not reported
Other Phone:	Not reported
Injuries:	No
Public Exposure:	Not reported
Road Closed:	Not reported
Facility Evacuation:	No
Receiving Water:	UNK

LIBERTY STATE PARK (Continued) **S104700612**

Public Evacuation:	No
Police at Scene:	Not reported
Firemen at Scene:	Not reported
Contamination of:	Not reported
Nature of Incident:	Not reported
Wind Direction/Speed:	0
Assistance Requested:	Not reported
Memo. Of Understanding:	Not reported
Drill/trng Exercise:	Not reported
Operator:	ROB
Contact Name:	Not reported
Caller Name:	REDACTED
Caller Title:	Not reported
Caller Address:	Not reported
Caller City,St,Zip:	Not reported
Caller Phone:	Not reported
Responsible Party:	Unknown
Responsible Party Name:	Not reported
Responsible Party Contact:	Not reported
Responsible Party Title:	Not reported
Responsible Party Telphone:	Not reported
Responsible Party Street:	Not reported
Responsible Party Municipality:	Not reported
Responsible Party State:	Not reported
Responsible Party Zip:	Not reported
Responsible City,St,Zip:	Not reported
Responsible Party County:	Not reported
Local Municipality:	Not reported
Local Municipality Name:	DISP 304
Local Municipality Title:	JERSEY CITY
Local Municipality Phone:	201-547-5477
Local Municipality Date:	05/23/1989
Local Municipality Time:	1404
Incident Name:	M LEVINE
Incident Referred To:	DEQ
Incident Region:	ER1
Incident Phone:	OFFICE
Incident Date:	05/23/1989
Incident Name:	Not reported
Incident Referred To:	DEQ
Incident Region:	HQ1
Incident Phone:	Not reported
Incident Date:	Not reported
Comments: Not reported	
Date A310 Letter Printed:	Not reported
Date Local Authority Was Notified:	Not reported
Date Update:	Not reported
Date Report Faxed to Local Authority:	Not reported
Local Authority Notification Date:	Not reported
Reporter Name:	Not reported
Reporter Type:	Not reported
Rep Received Date:	Not reported
Reporter Title:	Not reported
Reporter Orgzn:	Not reported
Reporter Address:	Not reported
Reporter City,St,Zip:	Not reported
Reporter County:	Not reported

LIBERTY STATE PARK (Continued) **S104700612**

Incident Type:	Not reported
Incident Status:	Not reported
Incident Source Category:	Not reported
Incident Source Name:	Not reported
Incident Source Address:	Not reported
Incident Source Address 2:	Not reported
Incident Source City,St,Zip:	Not reported
Incident Source County:	Not reported
DEP Requested:	Not reported
Confidential:	Not reported

NJ Release:

Name:	LIBERTY STATE PARK
Address:	EXIT 14B NJTP
City,State,Zip:	JERSEY CITY, NJ
Facility Type:	Rural
Facility Phone:	201-915-3415
Incident Date:	02/16/1990
Incident Time:	1330
Trenton Dispatch Log Number:	2012
Case Number:	90-02-16-1326
Date Received:	02/16/1990
Nature of Incident:	Other
Operator:	CARM
Incident Type:	Not reported
Incident Location:	Not reported
Location:	Other
Other Location:	Not reported
Contact Name:	Not reported
Caller Name:	REDACTED
Caller Title:	Not reported
Caller Address:	Not reported
Caller City,St,Zip:	Not reported
Caller Telephone:	Not reported
Substance(s):	DRUMS, ABANDONED
Substance Type:	Solid
Substance Identity:	Unknown
CAS Number:	Not reported
A310 Letter:	No
TCPA Chemical:	Unknown
Hazrds Material:	Unknown
COMU:	0906
Ref. Code:	01
Amt Released:	NONE
Contained:	Yes
Release Type:	Terminated
Release VE:	Not reported
Injuries:	No
Public Exposure:	Yes
Facility Evacuation:	No
Police at Scene:	No
Firemen at Scene:	No
Contamination of:	Not reported
Receiving Water:	Not reported
Status at Spill:	Not reported
NJ Spill Date:	1990-02-16 00:00:00
NJ Spill Time:	Not reported

LIBERTY STATE PARK (Continued) **S104700612**

NJ Spill Name:	Not reported
NJ Spill Title:	OEM
NJ Spill Phone:	Not reported
Other Date:	Not reported
Other Time:	Not reported
Other Name:	Not reported
Other Title:	Not reported
Other Telephone:	Not reported
Public Evacuation:	No
Assistance Requested:	Yes
Wind Direction/Speed:	0
Local Municipality Notified:	Not reported
Local Municipality Name:	Not reported
Local Municipality Title:	Not reported
Local Municipality Telephone:	Not reported
Local Municipality Date:	Not reported
Local Municipality Time:	Not reported
Incident Description:	ABANDON CONTAINERS
Incident Name:	J.HOYLE
Incident Referred To:	DEQ
Incident Region:	ER1
Incident Telephone:	OFFICE
Incident Date:	02/16/1990
Incident time:	1333
Incident ITM:	T
Incident Name:	Not reported
Incident Referred To:	DEQ
Incident Region:	HQ1
Incident Telephone:	Not reported
Incident Date:	Not reported
Incident Time:	Not reported
Incident ITM:	Not reported
Comments: Not reported	
Date A310 Letter Printed:	Not reported
Date Local Authority Was Notified:	Not reported
Date Updated:	Not reported
Date Report Faxed to Local Authority:	Not reported
Local Authority Notification Date:	Not reported
Rep Receive Date:	Not reported
Reporter Type:	Not reported
Reporter Name:	Not reported
Reporter Title:	Not reported
Reporter Org:	Not reported
Reporter Address:	Not reported
Reporter City,St,Zip:	Not reported
Reporter County:	Not reported
Incident Status:	Not reported
Incident Category Source:	Not reported
Incident Source Name:	Not reported
Incident Source Address:	Not reported
Incident Source Address 2:	Not reported
Incident Source City,St,Zip:	Not reported
Incident Source County:	Not reported
DEP Requested:	Not reported
Confidential:	Not reported
Notify Type:	Not reported
Road Closed:	Not reported

LIBERTY STATE PARK (Continued) **S104700612**

Direction:	Not reported
Responsible Party:	UnKnown
Responsible Party Name:	Not reported
Responsible Party Contact:	Not reported
Responsible Party Title:	Not reported
Responsible Party Phone:	Not reported
Responsible Party Street:	Not reported
Responsible Party County:	Not reported
Responsible Party City,St,Zip:	Not reported
Memo. Of Understanding:	Not reported
Drill/trng Exercise:	Not reported
Hazardous:	Not reported

DS1099 **BEST FOODS MUELLERS** **FINDS** **1010224866**
Target **NEW JERSEY TPKE EXIT 14C** **N/A**
Property **JERSEY CITY, NJ 07305**

Site 6 of 6 in cluster DS

Actual: **29 ft.**
Focus Map: **10**

FINDS:
Registry ID: 110029409389

Click Here:

Environmental Interest/Information System:
NJ-NJEMS (New Jersey - New Jersey Environmental Management System). The Department of Environmental Protection (NJDEP) manages large databases of environmental information in this integrated system.

Click this hyperlink while viewing on your computer to access additional FINDS: detail in the EDR Site Report.

1100 **AUTO DEALERSHIP TOYOTA/HONDA** **NJ SPILLS** **S104420432**
Target **218 E PORT ST** **N/A**
Property **NEWARK, NJ**

Actual: **18 ft.**
Focus Map: **8**

NJ SPILL:

Name:	AUTO DEALERSHIP TOYOTA/HONDA
Address:	218 E PORT ST
City,State,Zip:	NEWARK, NJ
Trenton Dispatch Log Number:	42952
Case Number:	99-05-12-1759-19
Notify Type:	Other
Date Received:	05/12/1999
Location:	Facility
Other Location:	Not reported
Incident Date:	05/12/1999
Incident Time:	1400
A310 Letter:	True
Ref. Code:	101
COMU:	0714
CAS Number:	Not reported
Hazardous:	No
Incident Location:	Not reported
Facility Type:	Commercial
Facility Phone:	Not reported
Substance(s):	Not reported
Substance Type:	Not reported

AUTO DEALERSHIP TOYOTA/HONDA (Continued) **S104420432**

Substance Identity:	Not reported
TCPA Chemical:	Not reported
Hazrds Material:	Not reported
Amnt Released:	Not reported
Release VE:	Not reported
Contained:	Not reported
Release Type:	Not reported
Incident Desc:	Not reported
Status at Spill:	SPILL DUE TO TRACTOR LOSS OF FLUID.CLEANUP BY HMHTTC.
NJ Spill Date:	Not reported
NJ Spill Time:	Not reported
NJ Spill Name:	Not reported
NJ Spill Title:	Not reported
NJ Spill Phone:	Not reported
Other Date:	Not reported
Other Time:	Not reported
Other Name:	Not reported
Other Title:	Not reported
Other Phone:	Not reported
Injuries:	No
Public Exposure:	No
Road Closed:	No
Facility Evacuation:	No
Receiving Water:	Not reported
Public Evacuation:	No
Police at Scene:	No
Firemen at Scene:	No
Contamination of:	Land
Nature of Incident:	Not reported
Wind Direction/Speed:	0
Assistance Requested:	No
Memo. Of Understanding:	No
Drill/trng Exercise:	No
Operator:	JIMS
Contact Name:	Not reported
Caller Name:	REDACTED
Caller Title:	Not reported
Caller Address:	Not reported
Caller City,St,Zip:	Not reported
Caller Phone:	Not reported
Responsible Party:	Known
Responsible Party Name:	ATC LEASING CO
Responsible Party Contact:	Not reported
Responsible Party Title:	Not reported
Responsible Party Telphone:	414-605-6100
Responsible Party Street:	625 55TH ST
Responsible Party Municipality:	KEOSHA
Responsible Party State:	WI
Responsible Party Zip:	53140
Responsible City,St,Zip:	KEOSHA, WI
Responsible Party County:	Not reported
Local Municipality:	No
Local Municipality Name:	Not reported
Local Municipality Title:	Not reported
Local Municipality Phone:	Not reported
Local Municipality Date:	Not reported
Local Municipality Time:	Not reported

AUTO DEALERSHIP TOYOTA/HONDA (Continued) **S104420432**

Incident Name:	Not reported
Incident Referred To:	Not reported
Incident Region:	Not reported
Incident Phone:	Not reported
Incident Date:	Not reported
Comments:	Not reported
Date A310 Letter Printed:	Not reported
Date Local Authority Was Notified:	Not reported
Date Update:	Not reported
Date Report Faxed to Local Authority:	Not reported
Local Authority Notification Date:	Not reported
Reporter Name:	Not reported
Reporter Type:	Not reported
Rep Received Date:	Not reported
Reporter Title:	Not reported
Reporter Orgzn:	Not reported
Reporter Address:	Not reported
Reporter City,St,Zip:	Not reported
Reporter County:	Not reported
Incident Type:	Not reported
Incident Status:	Not reported
Incident Source Category:	Not reported
Incident Source Name:	Not reported
Incident Source Address:	Not reported
Incident Source Address 2:	Not reported
Incident Source City,St,Zip:	Not reported
Incident Source County:	Not reported
DEP Requested:	Not reported
Confidential:	Not reported

DR1101 **COLONIAL PIPE LINE** **NJ SHWS** **S125903792**
Target **984 DOREMUS AVE** **N/A**
Property **NEWARK CITY, NJ**

Site 2 of 3 in cluster DR

Actual:
18 ft.

Focus Map:
8

SHWS:

Name:	COLONIAL PIPE LINE
Address:	984 DOREMUS AVE
City,State,Zip:	NEWARK CITY, NJ
Site ID:	20356
Status:	Active
Home Owner:	Not reported
PI Number:	G000031911

Detail As Of April 2012:

X Coord Site:	Not reported
X Coord PI:	Not reported
Y Coord Site:	Not reported
Y Coord PI:	Not reported

DR1102 **NJ Release** **S125843527**
Target Property **984 DOREMUS AVENUE** **N/A**
NEWARK CITY, NJ 07105

Site 3 of 3 in cluster DR

Actual: **18 ft.**

Focus Map: **8**

NJ Release:

Name:	Not reported
Address:	984 DOREMUS AVENUE
City,State,Zip:	NEWARK CITY, NJ 07105
Facility Type:	Other
Facility Phone:	Not reported
Incident Date:	09/24/2019
Incident Time:	Not reported
Trenton Dispatch Log Number:	731393
Case Number:	19-09-23-1622-42
Date Received:	09/23/2019
Nature of Incident:	Not reported
Operator:	Not reported
Incident Type:	Other
Incident Location:	COLONIAL PIPELINE NEWARK JUNCTION
Location:	Not reported
Other Location:	Not reported
Contact Name:	Not reported
Caller Name:	Not reported
Caller Title:	Not reported
Caller Address:	Not reported
Caller City,St,Zip:	Not reported
Caller Telephone:	Not reported
Substance(s):	Not reported
Substance Type:	Not reported
Substance Identity:	Not reported
CAS Number:	Not reported
A310 Letter:	Not reported
TCPA Chemical:	Not reported
Hazrds Material:	Not reported
COMU:	Not reported
Ref. Code:	Not reported
Amt Released:	Not reported
Contained:	Not reported
Release Type:	Not reported
Release VE:	Not reported
Injuries:	No
Public Exposure:	No
Facility Evacuation:	No
Police at Scene:	No
Firemen at Scene:	No
Contamination of:	Not reported
Receiving Water:	Not reported
Status at Spill:	Not reported
NJ Spill Date:	Not reported
NJ Spill Time:	Not reported
NJ Spill Name:	Not reported
NJ Spill Title:	Not reported
NJ Spill Phone:	Not reported
Other Date:	Not reported
Other Time:	Not reported
Other Name:	Not reported
Other Title:	Not reported

(Continued) **S125843527**

Other Telephone:	Not reported
Public Evacuation:	No
Assistance Requested:	Not reported
Wind Direction/Speed:	Not reported
Local Municipality Notified:	Not reported
Local Municipality Name:	Not reported
Local Municipality Title:	Not reported
Local Municipality Telephone:	Not reported
Local Municipality Date:	Not reported
Local Municipality Time:	Not reported
Incident Description:	Not reported
Incident Name:	Not reported
Incident Referred To:	Not reported
Incident Region:	Not reported
Incident Telephone:	Not reported
Incident Date:	Not reported
Incident time:	Not reported
Incident ITM:	Not reported
Comments: Not reported	
Date A310 Letter Printed:	Not reported
Date Local Authority Was Notified:	Not reported
Date Updated:	Not reported
Date Report Faxed to Local Authority:	Not reported
Local Authority Notification Date:	Not reported
Rep Receive Date:	09/23/2019
Reporter Type:	Other
Reporter Name:	REDACTED
Reporter Title:	REDACTED
Reporter Org:	REDATED
Reporter Address:	Not reported
Reporter City,St,Zip:	Not reported
Reporter County:	Not reported
Incident Status:	Terminated
Incident Category Source:	Other
Incident Source Name:	COLONIAL PIPELINE
Incident Source Address:	Not reported
Incident Source Address 2:	Not reported
Incident Source City,St,Zip:	Newark City, NJ 07105
Incident Source County:	Essex
DEP Requested:	No
Confidential:	Not reported
Notify Type:	Not reported
Road Closed:	Not reported
Direction:	Not reported
Responsible Party:	Not reported
Responsible Party Name:	Not reported
Responsible Party Contact:	Not reported
Responsible Party Title:	Not reported
Responsible Party Phone:	Not reported
Responsible Party Street:	Not reported
Responsible Party County:	Not reported
Responsible Party City,St,Zip:	Not reported
Memo. Of Understanding:	Not reported
Drill/trng Exercise:	Not reported
Hazardous:	Not reported

DT1103 **ADLER ROOF VACUUMING** **FINDS** **1010510099**
Target **95 FIRMENICH WAY** **N/A**
Property **NEWARK, NJ 07114**

Site 1 of 4 in cluster DT

Actual: FINDS:
10 ft. Registry ID: 110032070292

Focus Map:
8 Click Here:

Environmental Interest/Information System:
NJ-NJEMS (New Jersey - New Jersey Environmental Management System).
The Department of Environmental Protection (NJDEP) manages large databases of environmental information in this integrated system.

Click this hyperlink while viewing on your computer to access additional FINDS: detail in the EDR Site Report.

DT1104 **ADLER ROOF VACUUMING** **NJ NJEMS** **S123350607**
Target **95 FIRMENICH WAY** **N/A**
Property **NEWARK, NJ 07105**

Site 2 of 4 in cluster DT

Actual: NJEMS:
10 ft.

Focus Map:
8

Name:	ADLER ROOF VACUUMING
Address:	95 FIRMENICH WAY
City,State,Zip:	NEWARK, NJ 07105
Site Id:	159879
Municipality:	NEWARK CITY
Municipality Name From Spatial Overlay:	NEWARK CITY
GNIS Civil Code For Municipality:	885317
Municipal Code (NJ-1040):	0714
X Coord:	594059
Y Coord:	680113
Coord System:	NJ STATE PLANE (NAD83) - USFEET
Coord Type:	Exact Address Match
Coord Orign:	DEP-GIS
State Standard Numeric Code From Spatial Overlay:	0714
Unique Feature Number For Municipality From Spatial Overlay:	3401351000
Eleven Digit Hydrologic Unit Code From Spatial Overlay):	02030104010
Fourteen Digit Hydrologic Unit Code From Spatial Overlay:	02030104010020
Watershed Management Area Number From Spatial Overlay:	07
Watershed Management Area Name From Spatial Overlay:	Arthur Kill
Water Region Code From Spatial Overlay:	2
Water Region Name From Spatial Overlay:	Raritan
Sub Watershed Name From Overlay:	Newark Bay / Kill Van Kull (74d 07m 30s)
Watershed Name From Spatial Overlay:	Newark Bay / Kill Van Kull / Upr NY Bay

DT1105 PORT PROPERTIES INCORPORATED **NJ VCP** **S106590468**
Target 95-123 FIRMENICH WAY **N/A**
Property NEWARK, NJ 07114

Site 3 of 4 in cluster DT

Actual:
10 ft.

Focus Map:
8

VCP:

Incident Number:	96-05-13-1534-06
MOA Execution Date:	06/20/1996
Type Of Vcp File:	HISTORICAL
Pi Number:	Not reported
Case Type(Case Type):	Not reported
Case Contact: Department	Not reported
Case Contact Name:	Not reported
Case Contact: Organization	Elliot Laniado Agent For
Case Contact: Address: Line1	Not reported
Case Contact: Address: Line2	Not reported
Case Contact: Address: Line3	Not reported
Case Contact City,St,Zip:	Not reported

DU1106 BALDWIN OIL **NJ SPILLS** **S104428393**
Target BURMA RD **N/A**
Property JERSEY CITY, NJ

Site 1 of 2 in cluster DU

Actual:
9 ft.

Focus Map:
10

NJ SPILL:

Name:	BALDWIN OIL
Address:	BURMA RD
City,State,Zip:	JERSEY CITY, NJ
Trenton Dispatch Log Number:	14433
Case Number:	91-9-17-1418-39
Notify Type:	Not reported
Date Received:	09/17/1991
Location:	Facility
Other Location:	Not reported
Incident Date:	09/17/1991
Incident Time:	1330
A310 Letter:	Yes
Ref. Code:	001
COMU:	0906
CAS Number:	7440-47-3
Hazardous:	Not reported
Incident Location:	Not reported
Facility Type:	Industrial
Facility Phone:	201-915-9777
Substance(s):	CHROMMIUM, CHROMIUM
Substance Type:	Liquid
Substance Identity:	Suspected
TCPA Chemical:	No
Hazrds Material:	Yes
Amnt Released:	UNKNOWN
Release VE:	Not reported
Contained:	Unknown
Release Type:	Continuous
Incident Desc:	Spill
Status at Spill:	VANDALS BROKE A WATER PIPE INSIDE BLDG CAUSE WATER & CHROMIUM TO BE DISCHARGED INTO THE STORM DRAINS.
NJ Spill Date:	1991-09-17 00:00:00
NJ Spill Time:	Not reported

BALDWIN OIL (Continued) **S104428393**

NJ Spill Name:	OEM
NJ Spill Title:	Not reported
NJ Spill Phone:	609-882-2000
Other Date:	Not reported
Other Time:	Not reported
Other Name:	Not reported
Other Title:	Not reported
Other Phone:	Not reported
Injuries:	No
Public Exposure:	No
Road Closed:	Not reported
Facility Evacuation:	No
Receiving Water:	UNKNOWN
Public Evacuation:	No
Police at Scene:	No
Firemen at Scene:	No
Contamination of:	Land,Water
Nature of Incident:	Facility
Wind Direction/Speed:	Not reported
Assistance Requested:	No
Memo. Of Understanding:	Not reported
Drill/trng Exercise:	Not reported
Operator:	ROGER
Contact Name:	Not reported
Caller Name:	REDACTED
Caller Title:	Not reported
Caller Address:	Not reported
Caller City,St,Zip:	Not reported
Caller Phone:	Not reported
Responsible Party:	Known
Responsible Party Name:	BALDWIN OIL
Responsible Party Contact:	VENU MUKKAMALA
Responsible Party Title:	CONSULTANT
Responsible Party Telphone:	201-915-9777
Responsible Party Street:	BURMA RD
Responsible Party Municipality:	JERSEY CITY
Responsible Party State:	NJ
Responsible Party Zip:	Not reported
Responsible City,St,Zip:	JERSEY CITY, NJ
Responsible Party County:	HUDSON
Local Municipality:	Not reported
Local Municipality Name:	JERSEY CITY
Local Municipality Title:	OPER.#363
Local Municipality Phone:	201-547-5477
Local Municipality Date:	09/17/1991
Local Municipality Time:	1439
Incident Name:	B.DOYLE
Incident Referred To:	DRPSR
Incident Region:	ER1
Incident Phone:	Office,Faxed
Incident Date:	09/17/1991
Comments: Not reported	
Date A310 Letter Printed:	1991-09-17 00:00:00
Date Local Authority Was Notified:	Not reported
Date Update:	Not reported
Date Report Faxed to Local Authority:	1991-09-17 00:00:00
Local Authority Notification Date:	Not reported

BALDWIN OIL (Continued) **S104428393**

Reporter Name:	Not reported
Reporter Type:	Not reported
Rep Received Date:	Not reported
Reporter Title:	Not reported
Reporter Orgzn:	Not reported
Reporter Address:	Not reported
Reporter City,St,Zip:	Not reported
Reporter County:	Not reported
Incident Type:	Not reported
Incident Status:	Not reported
Incident Source Category:	Not reported
Incident Source Name:	Not reported
Incident Source Address:	Not reported
Incident Source Address 2:	Not reported
Incident Source City,St,Zip:	Not reported
Incident Source County:	Not reported
DEP Requested:	Not reported
Confidential:	Not reported

DU1107 **SITE 63/65** **NJ Release** **S113923540**
Target **1 BURMA ROAD** **NJ NPDES** **N/A**
Property **JERSEY CITY, NJ 07305**

Site 2 of 2 in cluster DU

Actual:
11 ft.

Focus Map:
10

NJ Release:

Name:	Not reported
Address:	1 BURMA ROAD
City,State,Zip:	JERSEY CITY, NJ 07302
Facility Type:	Other
Facility Phone:	Not reported
Incident Date:	10/25/2013
Incident Time:	Not reported
Trenton Dispatch Log Number:	497671
Case Number:	13-10-25-1558-14
Date Received:	10/25/2013
Nature of Incident:	Not reported
Operator:	Not reported
Incident Type:	Equipment Maintenance
Incident Location:	IN THE AREA OF
Location:	Not reported
Other Location:	Not reported
Contact Name:	RON CURRAN
Caller Name:	Not reported
Caller Title:	Not reported
Caller Address:	Not reported
Caller City,St,Zip:	Not reported
Caller Telephone:	Not reported
Substance(s):	Not reported
Substance Type:	Not reported
Substance Identity:	Not reported
CAS Number:	Not reported
A310 Letter:	Not reported
TCPA Chemical:	Not reported
Hazrds Material:	Not reported
COMU:	Not reported
Ref. Code:	Not reported
Amt Released:	Not reported

SITE 63/65 (Continued) **S113923540**

Contained:	Not reported
Release Type:	Not reported
Release VE:	Not reported
Injuries:	No
Public Exposure:	No
Facility Evacuation:	No
Police at Scene:	No
Firemen at Scene:	No
Contamination of:	Not reported
Receiving Water:	Not reported
Status at Spill:	Not reported
NJ Spill Date:	Not reported
NJ Spill Time:	Not reported
NJ Spill Name:	Not reported
NJ Spill Title:	Not reported
NJ Spill Phone:	Not reported
Other Date:	Not reported
Other Time:	Not reported
Other Name:	Not reported
Other Title:	Not reported
Other Telephone:	Not reported
Public Evacuation:	No
Assistance Requested:	Not reported
Wind Direction/Speed:	Not reported
Local Municipality Notified:	Not reported
Local Municipality Name:	Not reported
Local Municipality Title:	Not reported
Local Municipality Telephone:	Not reported
Local Municipality Date:	Not reported
Local Municipality Time:	Not reported
Incident Description:	Not reported
Incident Name:	Not reported
Incident Referred To:	Not reported
Incident Region:	Not reported
Incident Telephone:	Not reported
Incident Date:	Not reported
Incident time:	Not reported
Incident ITM:	Not reported
Comments: Not reported	
Date A310 Letter Printed:	Not reported
Date Local Authority Was Notified:	Not reported
Date Updated:	Not reported
Date Report Faxed to Local Authority:	Not reported
Local Authority Notification Date:	Not reported
Rep Receive Date:	10/25/2013
Reporter Type:	Facility Rep.
Reporter Name:	REDACTED
Reporter Title:	REDACTED
Reporter Org:	REDATED
Reporter Address:	Not reported
Reporter City,St,Zip:	Not reported
Reporter County:	Not reported
Incident Status:	Intermittent
Incident Category Source:	Other
Incident Source Name:	SPECTRA ENERGY
Incident Source Address:	45 AIRPORT ROAD
Incident Source Address 2:	Not reported

SITE 63/65 (Continued) **S113923540**

Incident Source City,St,Zip:	Morristown Town, NJ 07960
Incident Source County:	Morris
DEP Requested:	No
Confidential:	Not reported
Notify Type:	Not reported
Road Closed:	Not reported
Direction:	Not reported
Responsible Party:	Not reported
Responsible Party Name:	Not reported
Responsible Party Contact:	Not reported
Responsible Party Title:	Not reported
Responsible Party Phone:	Not reported
Responsible Party Street:	Not reported
Responsible Party County:	Not reported
Responsible Party City,St,Zip:	Not reported
Memo. Of Understanding:	Not reported
Drill/trng Exercise:	Not reported
Hazardous:	Not reported
Name:	Not reported
Address:	1 BURMA RD
City,State,Zip:	JERSEY CITY, NJ 07302
Facility Type:	Residential
Facility Phone:	Not reported
Incident Date:	10/23/2013
Incident Time:	Not reported
Trenton Dispatch Log Number:	497453
Case Number:	13-10-23-1802-09
Date Received:	10/23/2013
Nature of Incident:	Not reported
Operator:	Not reported
Incident Type:	Equipment Maintenance
Incident Location:	BAYVIEW AVE AND
Location:	Not reported
Other Location:	Not reported
Contact Name:	JOHN CURRAN
Caller Name:	Not reported
Caller Title:	Not reported
Caller Address:	Not reported
Caller City,St,Zip:	Not reported
Caller Telephone:	Not reported
Substance(s):	Not reported
Substance Type:	Not reported
Substance Identity:	Not reported
CAS Number:	Not reported
A310 Letter:	Not reported
TCPA Chemical:	Not reported
Hazrds Material:	Not reported
COMU:	Not reported
Ref. Code:	Not reported
Amt Released:	Not reported
Contained:	Not reported
Release Type:	Not reported
Release VE:	Not reported
Injuries:	No
Public Exposure:	No
Facility Evacuation:	No

SITE 63/65 (Continued) **S113923540**

Police at Scene:	No
Firemen at Scene:	No
Contamination of:	Not reported
Receiving Water:	Not reported
Status at Spill:	Not reported
NJ Spill Date:	Not reported
NJ Spill Time:	Not reported
NJ Spill Name:	Not reported
NJ Spill Title:	Not reported
NJ Spill Phone:	Not reported
Other Date:	Not reported
Other Time:	Not reported
Other Name:	Not reported
Other Title:	Not reported
Other Telephone:	Not reported
Public Evacuation:	No
Assistance Requested:	Not reported
Wind Direction/Speed:	Not reported
Local Municipality Notified:	Not reported
Local Municipality Name:	Not reported
Local Municipality Title:	Not reported
Local Municipality Telephone:	Not reported
Local Municipality Date:	Not reported
Local Municipality Time:	Not reported
Incident Description:	Not reported
Incident Name:	Not reported
Incident Referred To:	Not reported
Incident Region:	Not reported
Incident Telephone:	Not reported
Incident Date:	Not reported
Incident time:	Not reported
Incident ITM:	Not reported
Comments: Not reported	
Date A310 Letter Printed:	Not reported
Date Local Authority Was Notified:	Not reported
Date Updated:	Not reported
Date Report Faxed to Local Authority:	Not reported
Local Authority Notification Date:	Not reported
Rep Receive Date:	10/23/2013
Reporter Type:	Other
Reporter Name:	REDACTED
Reporter Title:	REDACTED
Reporter Org:	REDATED
Reporter Address:	Not reported
Reporter City,St,Zip:	Not reported
Reporter County:	Not reported
Incident Status:	Continuous
Incident Category Source:	Other
Incident Source Name:	SPECTRA
Incident Source Address:	45 AIRPORT RD
Incident Source Address 2:	Not reported
Incident Source City,St,Zip:	Morristown Town, NJ
Incident Source County:	Morris
DEP Requested:	No
Confidential:	Not reported
Notify Type:	Not reported
Road Closed:	Not reported

SITE 63/65 (Continued) **S113923540**

Direction:	Not reported
Responsible Party:	Not reported
Responsible Party Name:	Not reported
Responsible Party Contact:	Not reported
Responsible Party Title:	Not reported
Responsible Party Phone:	Not reported
Responsible Party Street:	Not reported
Responsible Party County:	Not reported
Responsible Party City,St,Zip:	Not reported
Memo. Of Understanding:	Not reported
Drill/trng Exercise:	Not reported
Hazardous:	Not reported
Name:	Not reported
Address:	1 BURMA RD.
City,State,Zip:	JERSEY CITY, NJ 07302
Facility Type:	Other
Facility Phone:	Not reported
Incident Date:	10/16/2013
Incident Time:	Not reported
Trenton Dispatch Log Number:	496558
Case Number:	13-10-16-0905-04
Date Received:	10/16/2013
Nature of Incident:	Not reported
Operator:	Not reported
Incident Type:	Equipment Maintenance
Incident Location:	485 PACIFIC AVE & 321 17TH ST. &
Location:	Not reported
Other Location:	Not reported
Contact Name:	JOHN CURRAN
Caller Name:	Not reported
Caller Title:	Not reported
Caller Address:	Not reported
Caller City,St,Zip:	Not reported
Caller Telephone:	Not reported
Substance(s):	Not reported
Substance Type:	Not reported
Substance Identity:	Not reported
CAS Number:	Not reported
A310 Letter:	Not reported
TCPA Chemical:	Not reported
Hazrds Material:	Not reported
COMU:	Not reported
Ref. Code:	Not reported
Amt Released:	Not reported
Contained:	Not reported
Release Type:	Not reported
Release VE:	Not reported
Injuries:	No
Public Exposure:	No
Facility Evacuation:	No
Police at Scene:	No
Firemen at Scene:	No
Contamination of:	Not reported
Receiving Water:	Not reported
Status at Spill:	Not reported
NJ Spill Date:	Not reported

SITE 63/65 (Continued) **S113923540**

NJ Spill Time:	Not reported
NJ Spill Name:	Not reported
NJ Spill Title:	Not reported
NJ Spill Phone:	Not reported
Other Date:	Not reported
Other Time:	Not reported
Other Name:	Not reported
Other Title:	Not reported
Other Telephone:	Not reported
Public Evacuation:	No
Assistance Requested:	Not reported
Wind Direction/Speed:	Not reported
Local Municipality Notified:	Not reported
Local Municipality Name:	Not reported
Local Municipality Title:	Not reported
Local Municipality Telephone:	Not reported
Local Municipality Date:	Not reported
Local Municipality Time:	Not reported
Incident Description:	Not reported
Incident Name:	Not reported
Incident Referred To:	Not reported
Incident Region:	Not reported
Incident Telephone:	Not reported
Incident Date:	Not reported
Incident time:	Not reported
Incident ITM:	Not reported
Comments: Not reported	
Date A310 Letter Printed:	Not reported
Date Local Authority Was Notified:	Not reported
Date Updated:	Not reported
Date Report Faxed to Local Authority:	Not reported
Local Authority Notification Date:	Not reported
Rep Receive Date:	10/16/2013
Reporter Type:	Facility Rep.
Reporter Name:	REDACTED
Reporter Title:	REDACTED
Reporter Org:	REDATED
Reporter Address:	Not reported
Reporter City,St,Zip:	Not reported
Reporter County:	Not reported
Incident Status:	Continuous
Incident Category Source:	Other
Incident Source Name:	SPECTRA ENERGY
Incident Source Address:	45 AIR PORT RD.
Incident Source Address 2:	Not reported
Incident Source City,St,Zip:	Morristown Town, NJ
Incident Source County:	Morris
DEP Requested:	No
Confidential:	Not reported
Notify Type:	Not reported
Road Closed:	Not reported
Direction:	Not reported
Responsible Party:	Not reported
Responsible Party Name:	Not reported
Responsible Party Contact:	Not reported
Responsible Party Title:	Not reported
Responsible Party Phone:	Not reported

SITE 63/65 (Continued) **S113923540**

Responsible Party Street:	Not reported
Responsible Party County:	Not reported
Responsible Party City,St,Zip:	Not reported
Memo. Of Understanding:	Not reported
Drill/trng Exercise:	Not reported
Hazardous:	Not reported
Name:	Not reported
Address:	1 BURMA RD
City,State,Zip:	JERSEY CITY, NJ 07302
Facility Type:	Other
Facility Phone:	Not reported
Incident Date:	07/26/2013
Incident Time:	Not reported
Trenton Dispatch Log Number:	484095
Case Number:	13-07-26-1627-13
Date Received:	07/26/2013
Nature of Incident:	Not reported
Operator:	Not reported
Incident Type:	RADIOACTIVE MATERIAL
Incident Location:	IN AREA OF UNUSED VACANT LOT
Location:	Not reported
Other Location:	Not reported
Contact Name:	Not reported
Caller Name:	Not reported
Caller Title:	Not reported
Caller Address:	Not reported
Caller City,St,Zip:	Not reported
Caller Telephone:	Not reported
Substance(s):	Not reported
Substance Type:	Not reported
Substance Identity:	Not reported
CAS Number:	Not reported
A310 Letter:	Not reported
TCPA Chemical:	Not reported
Hazrds Material:	Not reported
COMU:	Not reported
Ref. Code:	Not reported
Amt Released:	Not reported
Contained:	Not reported
Release Type:	Not reported
Release VE:	Not reported
Injuries:	No
Public Exposure:	No
Facility Evacuation:	No
Police at Scene:	No
Firemen at Scene:	No
Contamination of:	Not reported
Receiving Water:	Not reported
Status at Spill:	Not reported
NJ Spill Date:	Not reported
NJ Spill Time:	Not reported
NJ Spill Name:	Not reported
NJ Spill Title:	Not reported
NJ Spill Phone:	Not reported
Other Date:	Not reported
Other Time:	Not reported

SITE 63/65 (Continued) **S113923540**

Other Name:	Not reported
Other Title:	Not reported
Other Telephone:	Not reported
Public Evacuation:	No
Assistance Requested:	Not reported
Wind Direction/Speed:	Not reported
Local Municipality Notified:	Not reported
Local Municipality Name:	Not reported
Local Municipality Title:	Not reported
Local Municipality Telephone:	Not reported
Local Municipality Date:	Not reported
Local Municipality Time:	Not reported
Incident Description:	Not reported
Incident Name:	Not reported
Incident Referred To:	Not reported
Incident Region:	Not reported
Incident Telephone:	Not reported
Incident Date:	Not reported
Incident time:	Not reported
Incident ITM:	Not reported
Comments: Not reported	
Date A310 Letter Printed:	Not reported
Date Local Authority Was Notified:	Not reported
Date Updated:	Not reported
Date Report Faxed to Local Authority:	Not reported
Local Authority Notification Date:	Not reported
Rep Receive Date:	07/26/2013
Reporter Type:	Other
Reporter Name:	REDACTED
Reporter Title:	REDACTED
Reporter Org:	REDATED
Reporter Address:	Not reported
Reporter City,St,Zip:	Not reported
Reporter County:	Not reported
Incident Status:	Terminated
Incident Category Source:	Other
Incident Source Name:	UNKNOWN
Incident Source Address:	Not reported
Incident Source Address 2:	Not reported
Incident Source City,St,Zip:	NJ
Incident Source County:	Not reported
DEP Requested:	No
Confidential:	Not reported
Notify Type:	Not reported
Road Closed:	Not reported
Direction:	Not reported
Responsible Party:	Not reported
Responsible Party Name:	Not reported
Responsible Party Contact:	Not reported
Responsible Party Title:	Not reported
Responsible Party Phone:	Not reported
Responsible Party Street:	Not reported
Responsible Party County:	Not reported
Responsible Party City,St,Zip:	Not reported
Memo. Of Understanding:	Not reported
Drill/trng Exercise:	Not reported
Hazardous:	Not reported

SITE 63/65 (Continued) **S113923540**

NJPDES:

Name:	SITE 63/65
Address:	1 BURMA ROAD
City,State,Zip:	JERSEY CITY, NJ 07305
NJPDES Permit Number:	NJG0227561
Facility Telephone:	Not reported
Facility Contact:	Not reported
Facility Municipality:	Jersey City
Facility Enforcement region:	Not reported
Discharger Classification:	Not reported
Discharger Category Code:	5G3
Document Status:	Approved
Facility Primary SIC code:	Not reported
Facility Ownership:	Not reported
Facility Discharge Basin code:	Not reported
Facility Discharge Basin name:	Not reported
Facility Lat/Long:	Not reported
Site X Coordinate:	612249
Site X Coordinate:	680436
Facility Lot number:	Not reported
Facility Block number:	Not reported
Permittee Name:	Not reported
Permittee Address:	Not reported
Permittee PO Box:	Not reported
Permittee City,St,Zip:	Not reported
Category Description:	Construction Activity Stormwater (GP)
Date Permit Application Received:	Not reported
Date Draft Permit Issued:	Not reported
Date Final Permit Issued:	Not reported
Date Final Permit Effective:	03/01/2017
Date Final Permit Expires:	02/28/2022
PI Number:	638184
Regional Office:	Northern
Permit Category:	Not reported

1108 **NJDEP BER REGION 1** **FINDS** **1010181151**
Target **99 CRAVEN POINT RD** **N/A**
Property **JERSEY CITY, NJ 07305**

Actual:
16 ft.

Focus Map:
10

FINDS:
Registry ID: 110028859395

Click Here:

Environmental Interest/Information System:
NJ-NJEMS (New Jersey - New Jersey Environmental Management System).
The Department of Environmental Protection (NJDEP) manages large databases of environmental information in this integrated system.

Click this hyperlink while viewing on your computer to access additional FINDS: detail in the EDR Site Report.

1109
Target Property **300 DISTRIBUTION WAY**
NEWARK CITY, NJ 07102

NJ Release **S120687184**
N/A

Actual:
18 ft.

Focus Map:
7

NJ Release:

Name:	Not reported
Address:	300 DISTRIBUTION WAY
City,State,Zip:	NEWARK CITY, NJ 07102
Facility Type:	Industrial
Facility Phone:	Not reported
Incident Date:	05/02/2017
Incident Time:	Not reported
Trenton Dispatch Log Number:	638071
Case Number:	17-05-02-0709-01
Date Received:	05/02/2017
Nature of Incident:	Not reported
Operator:	Not reported
Incident Type:	Equipment Maintenance
Incident Location:	IN THE AREA OF
Location:	Not reported
Other Location:	Not reported
Contact Name:	KEVIN POWERS
Caller Name:	Not reported
Caller Title:	Not reported
Caller Address:	Not reported
Caller City,St,Zip:	Not reported
Caller Telephone:	Not reported
Substance(s):	Not reported
Substance Type:	Not reported
Substance Identity:	Not reported
CAS Number:	Not reported
A310 Letter:	Not reported
TCPA Chemical:	Not reported
Hazrds Material:	Not reported
COMU:	Not reported
Ref. Code:	Not reported
Amt Released:	Not reported
Contained:	Not reported
Release Type:	Not reported
Release VE:	Not reported
Injuries:	No
Public Exposure:	No
Facility Evacuation:	No
Police at Scene:	No
Firemen at Scene:	No
Contamination of:	Not reported
Receiving Water:	Not reported
Status at Spill:	Not reported
NJ Spill Date:	Not reported
NJ Spill Time:	Not reported
NJ Spill Name:	Not reported
NJ Spill Title:	Not reported
NJ Spill Phone:	Not reported
Other Date:	Not reported
Other Time:	Not reported
Other Name:	Not reported
Other Title:	Not reported
Other Telephone:	Not reported
Public Evacuation:	No

(Continued) **S120687184**

Assistance Requested:	Not reported
Wind Direction/Speed:	Not reported
Local Municipality Notified:	Not reported
Local Municipality Name:	Not reported
Local Municipality Title:	Not reported
Local Municipality Telephone:	Not reported
Local Municipality Date:	Not reported
Local Municipality Time:	Not reported
Incident Description:	Not reported
Incident Name:	Not reported
Incident Referred To:	Not reported
Incident Region:	Not reported
Incident Telephone:	Not reported
Incident Date:	Not reported
Incident time:	Not reported
Incident ITM:	Not reported
Comments: Not reported	
Date A310 Letter Printed:	Not reported
Date Local Authority Was Notified:	Not reported
Date Updated:	Not reported
Date Report Faxed to Local Authority:	Not reported
Local Authority Notification Date:	Not reported
Rep Receive Date:	05/02/2017
Reporter Type:	Facility Rep.
Reporter Name:	REDACTED
Reporter Title:	REDACTED
Reporter Org:	REDATED
Reporter Address:	Not reported
Reporter City,St,Zip:	Not reported
Reporter County:	Not reported
Incident Status:	Terminated
Incident Category Source:	Other
Incident Source Name:	PSE&G
Incident Source Address:	80 PARK PLACE
Incident Source Address 2:	Not reported
Incident Source City,St,Zip:	Newark City, NJ 07102
Incident Source County:	Essex
DEP Requested:	No
Confidential:	Not reported
Notify Type:	Not reported
Road Closed:	Not reported
Direction:	Not reported
Responsible Party:	Not reported
Responsible Party Name:	Not reported
Responsible Party Contact:	Not reported
Responsible Party Title:	Not reported
Responsible Party Phone:	Not reported
Responsible Party Street:	Not reported
Responsible Party County:	Not reported
Responsible Party City,St,Zip:	Not reported
Memo. Of Understanding:	Not reported
Drill/trng Exercise:	Not reported
Hazardous:	Not reported

DV1110 **CHROMATE SITE** **NJ BROWNFIELDS** **S110746667**
Target **CAVEN POINT ROAD** **N/A**
Property **JERSEY CITY, NJ 07302**

Site 1 of 16 in cluster DV

Actual: **11 ft.**

Focus Map: **10**

BROWNFIELDS:

Name:	CHROMATE SITE
Address:	CAVEN POINT ROAD
City,State,Zip:	JERSEY CITY, JERSEY CITY 07302
Price:	Not reported
Assessed Value:	$250,000 to $1,000,000
Property Size:	3 ? 5
Annual Taxes:	Not reported
Representative Address:	Not reported
Representative City/State/Zip:	Not reported
Submitter Name:	Not reported
Submitter Address1:	Not reported
Submitter Address2:	Not reported
Submitter City:	Not reported
Submitter State:	Not reported
Submitter Zip:	Not reported
Submitter Email:	Not reported
Submitter Phone:	Not reported
Transaction Type:	Not reported
Transfer Type:	Not reported
Site Number:	2739
X Coordinate:	611722.11
Y Coordinate:	680309.04
Coord:	611722.11:680309.04
AutoID:	Not reported
Ownership Type:	Private
Ownership:	Corporation
PStatus:	Nominated
PI Number:	Not reported
Owner Name:	. .
Owner Address + Owner Street:	23 CHAPEL AVE.
Owner City:	Jersey City
Owner State:	NJ
Owner Zip Code:	07305
Owner County:	Not reported
Owner Phone:	9999999999
Owner Fax:	9999999999
Owner Email:	njbrownfields@njra.state.nj.us
Owner Organization:	TANKPORT TERM. C/O LASMO OIL & GAS
Authorized Representative:	.
Auth Rep Relation to Owner:	.
Municipal Contact Name:	Barbara Netchert
Municipal Contact Street:	30 Montgomery Street
Municipal Contact City:	Jersey City
Municipal Contact State:	NJ
Municipal Contact Zip Code:	07302
Municipal Contact Phone:	2015475070
Municipal Contact Fax:	9999999999
Municipal Contact Email:	njbrownfields@njra.state.nj.us
Department:	City of Jersey City
Municipal Contact Title:	Director, Dept. of Housing, Economic Development & Commerce
Contact Relation to Owner:	Not reported
Current Zoning:	Other

CHROMATE SITE (Continued) **S110746667**

Proposed Zoning:	Not reported
Copy of Title Insurance:	Not reported
Block:	1494
Lot:	20,21
Development Plan Completed:	Unknown
Market Study Completed:	Unknown
Current Activity:	Abandoned
Current Operations:	Not reported
Prior Operations:	Not reported
Deed Restrictions:	No
Easements:	Unknown
Buildings:	0
Condition of Buildings:	Not reported
Square Footage:	Not reported
Total Buildable Space:	Not reported
Lease Price:	Not reported
Tax Certificate:	No
Tax Lien:	Unknown
Other Liens/Judgements:	Unknown
Traffic Study:	Unknown
Road Access:	Not reported
Waterfront Access:	Unknown
Airport Access:	Unknown
Public Transportation Access:	Unknown
Major Highway Name:	Not reported
Major Highway Interchange:	Not reported
Major Highway Miles Away:	Not reported
Local Highway Name:	Not reported
Local Highway Interchange:	Not reported
Local Highway Miles Away:	Not reported
Rail Type:	Not reported
Rail Name:	Not reported
Rail Station:	Not reported
Rail Miles Away:	Not reported
Public Water:	Yes
Electric:	Yes
Gas:	Yes
Public Sewer:	Yes
Telephone:	Unknown
Cable:	Unknown
Fiber Optics:	Unknown
Wetlands:	Unknown
Sensitive Ecosystems/Habitats:	Unknown
Endangered Species:	Unknown
Historic/Archeological Site:	Unknown
100 Year Flood Plain:	Unknown
500 Year Flood Plain:	Unknown
Environmental Report Copies:	Unknown
List Containing Site:	Not reported
Preliminary Assessment:	Unknown
Site Investigation:	Unknown
Remedial Investigation:	Unknown
Remedial Action Workplan:	Unknown
Voluntary Cleanup Program:	Unknown
Environmental Litigation:	Unknown
Remediation In Progress:	Unknown
Remediation Estimated Complete Date:	Not reported

CHROMATE SITE (Continued) **S110746667**

Regulatory sign-off:	Unknown
Regulatory Sign-Off Description:	Not reported
Other Incentives:	No
Low Interest Rates:	No
HDSRF Grants:	No
TIF:	No
HDSRF Loans:	No
USA Loans:	No
USA Grants:	No
Designated Redevelopment Area:	No
Environmental Opportunity Zone:	No
Tax Rebate or Abatement:	No
Empowerment Zone (Federal):	No
Urban Coordinating Council Neighborhood:	No
Enterprise Community (Federal):	No
Urban Enterprise Zone:	No
Additional Comments:	Not reported
County_int_FK:	9
Municipality_int_FK:	252
Planning Area Designation:	Not reported
Authorized Representative Email:	Not reported
Authorized Representative Phone:	9999999999
General Comments:	Coming Soon...

DV1111 **CAVEN POINT RD.(CHROMATE SITE)** **NJ BROWNFIELDS** **S110746653**
Target Property **CAVEN POINT RD.** **N/A**
JERSEY CITY, NJ 07302

Site 2 of 16 in cluster DV

Actual: 11 ft.
Focus Map: 10

BROWNFIELDS:

Name:	CAVEN POINT RD.(CHROMATE SITE)
Address:	CAVEN POINT RD.
City,State,Zip:	JERSEY CITY, JERSEY CITY 07302
Price:	Not reported
Assessed Value:	Less than $250,000
Property Size:	Less than .25
Annual Taxes:	Not reported
Representative Address:	Not reported
Representative City/State/Zip:	Not reported
Submitter Name:	Not reported
Submitter Address1:	Not reported
Submitter Address2:	Not reported
Submitter City:	Not reported
Submitter State:	Not reported
Submitter Zip:	Not reported
Submitter Email:	Not reported
Submitter Phone:	Not reported
Transaction Type:	Not reported
Transfer Type:	Not reported
Site Number:	2737
X Coordinate:	611722.11
Y Coordinate:	680309.04
Coord:	611722.11:680309.04
AutoID:	Not reported
Ownership Type:	Public
Ownership:	Municipality
PStatus:	Nominated

CAVEN POINT RD.(CHROMATE SITE) (Continued) **S110746653**

PI Number:	Not reported
Owner Name:	Not reported
Owner Address + Owner Street:	30 MONTGOMERY ST.
Owner City:	Jersey City
Owner State:	NJ
Owner Zip Code:	07302
Owner County:	Not reported
Owner Phone:	9999999999
Owner Fax:	9999999999
Owner Email:	njbrownfields@njra.state.nj.us
Owner Organization:	JERSEY CITY REDEVELOPMENT AGENCY
Authorized Representative:	Barbara Netchert
Auth Rep Relation to Owner:	Director, Dept. of Housing, Economic Development & Comm
Municipal Contact Name:	Barbara Netchert
Municipal Contact Street:	30 MONTGOMERY ST.
Municipal Contact City:	Jersey City
Municipal Contact State:	NJ
Municipal Contact Zip Code:	07302
Municipal Contact Phone:	2015475070
Municipal Contact Fax:	9999999999
Municipal Contact Email:	njbrownfields@njra.state.nj.us
Department:	City of Jersey City
Municipal Contact Title:	Director, Dept. of Housing, Economic Development & Commerce
Contact Relation to Owner:	Not reported
Current Zoning:	Other
Proposed Zoning:	Not reported
Copy of Title Insurance:	Not reported
Block:	1494
Lot:	22
Development Plan Completed:	Unknown
Market Study Completed:	Unknown
Current Activity:	Abandoned
Current Operations:	Not reported
Prior Operations:	Not reported
Deed Restrictions:	No
Easements:	Unknown
Buildings:	0
Condition of Buildings:	Not reported
Square Footage:	Not reported
Total Buildable Space:	Not reported
Lease Price:	Not reported
Tax Certificate:	No
Tax Lien:	Unknown
Other Liens/Judgements:	Unknown
Traffic Study:	Unknown
Road Access:	Not reported
Waterfront Access:	Unknown
Airport Access:	Unknown
Public Transportation Access:	Unknown
Major Highway Name:	Not reported
Major Highway Interchange:	Not reported
Major Highway Miles Away:	Not reported
Local Highway Name:	Not reported
Local Highway Interchange:	Not reported
Local Highway Miles Away:	Not reported
Rail Type:	Not reported
Rail Name:	Not reported

CAVEN POINT RD.(CHROMATE SITE) (Continued) **S110746653**

Rail Station:	Not reported
Rail Miles Away:	Not reported
Public Water:	Yes
Electric:	Yes
Gas:	Yes
Public Sewer:	Yes
Telephone:	Unknown
Cable:	Unknown
Fiber Optics:	Unknown
Wetlands:	Unknown
Sensitive Ecosystems/Habitats:	Unknown
Endangered Species:	Unknown
Historic/Archeological Site:	Unknown
100 Year Flood Plain:	Unknown
500 Year Flood Plain:	Unknown
Environmental Report Copies:	Unknown
List Containing Site:	Not reported
Preliminary Assessment:	Unknown
Site Investigation:	Unknown
Remedial Investigation:	Unknown
Remedial Action Workplan:	Unknown
Voluntary Cleanup Program:	Unknown
Environmental Litigation:	Unknown
Remediation In Progress:	Unknown
Remediation Estimated Complete Date:	Not reported
Regulatory sign-off:	Unknown
Regulatory Sign-Off Description:	Not reported
Other Incentives:	No
Low Interest Rates:	No
HDSRF Grants:	No
TIF:	No
HDSRF Loans:	No
USA Loans:	No
USA Grants:	No
Designated Redevelopment Area:	No
Environmental Opportunity Zone:	No
Tax Rebate or Abatement:	No
Empowerment Zone (Federal):	No
Urban Coordinating Council Neighborhood:	No
Enterprise Community (Federal):	No
Urban Enterprise Zone:	No
Additional Comments:	Not reported
County_int_FK:	9
Municipality_int_FK:	252
Planning Area Designation:	Not reported
Authorized Representative Email:	Not reported
Authorized Representative Phone:	9999999999
General Comments:	Coming Soon...

DT1112 **PORT PROPERTIES INC.** **NJ Release** **S105340826**
Target **95-123- FIRENICH WAY** **N/A**
Property **NEWARK, NJ**

Site 4 of 4 in cluster DT

Actual: **9 ft.**

Focus Map: **8**

NJ Release:

Name:	PORT PROPERTIES INC.
Address:	95-123- FIRENICH WAY
City,State,Zip:	NEWARK, NJ
Facility Type:	Not reported
Facility Phone:	Not reported
Incident Date:	Not reported
Incident Time:	Not reported
Trenton Dispatch Log Number:	7393
Case Number:	96-5-13-1534-06
Date Received:	05/13/1996
Nature of Incident:	Other
Operator:	DIANNE
Incident Type:	Not reported
Incident Location:	Not reported
Location:	Other
Other Location:	Not reported
Contact Name:	Not reported
Caller Name:	REDACTED
Caller Title:	Not reported
Caller Address:	Not reported
Caller City,St,Zip:	Not reported
Caller Telephone:	Not reported
Substance(s):	Not reported
Substance Type:	Not reported
Substance Identity:	Unknown
CAS Number:	Not reported
A310 Letter:	No
TCPA Chemical:	Not reported
Hazrds Material:	Not reported
COMU:	0714
Ref. Code:	101
Amt Released:	Not reported
Contained:	Not reported
Release Type:	Not reported
Release VE:	Not reported
Injuries:	Not reported
Public Exposure:	Not reported
Facility Evacuation:	Not reported
Police at Scene:	Not reported
Firemen at Scene:	Not reported
Contamination of:	Not reported
Receiving Water:	Not reported
Status at Spill:	SITE UNDER MOA.
NJ Spill Date:	Not reported
NJ Spill Time:	Not reported
NJ Spill Name:	Not reported
NJ Spill Title:	Not reported
NJ Spill Phone:	Not reported
Other Date:	Not reported
Other Time:	Not reported
Other Name:	Not reported
Other Title:	Not reported

PORT PROPERTIES INC. (Continued) **S105340826**

Other Telephone:	Not reported
Public Evacuation:	Not reported
Assistance Requested:	Not reported
Wind Direction/Speed:	Not reported
Local Municipality Notified:	Not reported
Local Municipality Name:	Not reported
Local Municipality Title:	Not reported
Local Municipality Telephone:	Not reported
Local Municipality Date:	Not reported
Local Municipality Time:	Not reported
Incident Description:	MOA
Incident Name:	Not reported
Incident Referred To:	DRPSR
Incident Region:	BFO-CAS
Incident Telephone:	Faxed,Mailed
Incident Date:	05/13/1996
Incident time:	Not reported
Incident ITM:	B
Comments: Not reported	
Date A310 Letter Printed:	Not reported
Date Local Authority Was Notified:	Not reported
Date Updated:	Not reported
Date Report Faxed to Local Authority:	Not reported
Local Authority Notification Date:	Not reported
Rep Receive Date:	Not reported
Reporter Type:	Not reported
Reporter Name:	Not reported
Reporter Title:	Not reported
Reporter Org:	Not reported
Reporter Address:	Not reported
Reporter City,St,Zip:	Not reported
Reporter County:	Not reported
Incident Status:	Not reported
Incident Category Source:	Not reported
Incident Source Name:	Not reported
Incident Source Address:	Not reported
Incident Source Address 2:	Not reported
Incident Source City,St,Zip:	Not reported
Incident Source County:	Not reported
DEP Requested:	Not reported
Confidential:	Not reported
Notify Type:	Not reported
Road Closed:	Not reported
Direction:	Not reported
Responsible Party:	Not reported
Responsible Party Name:	Not reported
Responsible Party Contact:	Not reported
Responsible Party Title:	Not reported
Responsible Party Phone:	Not reported
Responsible Party Street:	Not reported
Responsible Party County:	Not reported
Responsible Party City,St,Zip:	Not reported
Memo. Of Understanding:	Not reported
Drill/trng Exercise:	Not reported
Hazardous:	Not reported

DW1113 **HUDSON CNTY CHROMATE #198** **FINDS** **1010521417**
Target **CAVEN POINT RD** **N/A**
Property **JERSEY CITY, NJ 07306**

Site 1 of 2 in cluster DW

Actual: **16 ft.**

FINDS:
Registry ID: 110032185105

Focus Map: **10**

Click Here:

Environmental Interest/Information System:
NJ-NJEMS (New Jersey - New Jersey Environmental Management System).
The Department of Environmental Protection (NJDEP) manages large databases of environmental information in this integrated system.

Click this hyperlink while viewing on your computer to access additional FINDS: detail in the EDR Site Report.

DW1114 **HUDSON CNTY CHROMATE #198** **NJ NJEMS** **S113649423**
Target **CAVEN POINT RD** **N/A**
Property **JERSEY CITY, NJ 07306**

Site 2 of 2 in cluster DW

Actual: **16 ft.**

NJEMS:

Name:	HUDSON CNTY CHROMATE #198
Address:	CAVEN POINT RD
City,State,Zip:	JERSEY CITY, NJ 07306
Site Id:	80622
Municipality:	JERSEY CITY
Municipality Name From Spatial Overlay:	JERSEY CITY
GNIS Civil Code For Municipality:	885264
Municipal Code (NJ-1040):	0906
X Coord:	610082
Y Coord:	680279
Coord System:	NJ STATE PLANE (NAD83) - USFEET
Coord Type:	DEP Program Database
Coord Orign:	DEP-Program
State Standard Numeric Code From Spatial Overlay:	0906
Unique Feature Number For Municipality From Spatial Overlay:	3401736000
Eleven Digit Hydrologic Unit Code From Spatial Overlay):	02030104010
Fourteen Digit Hydrologic Unit Code From Spatial Overlay:	02030104010030
Watershed Management Area Number From Spatial Overlay:	07
Watershed Management Area Name From Spatial Overlay:	Arthur Kill
Water Region Code From Spatial Overlay:	2
Water Region Name From Spatial Overlay:	Raritan
Sub Watershed Name From Overlay:	Upper NY Bay / Kill Van Kull (74d07m30s)
Watershed Name From Spatial Overlay:	Newark Bay / Kill Van Kull / Upr NY Bay

DX1115 **IN F/O B. P.** **NJ SPILLS** **S104704213**
Target **PORT STREET DOREMUS** **N/A**
Property **NEWARK, NJ**

Site 1 of 26 in cluster DX

Actual: **17 ft.**

Focus Map: **8**

NJ SPILL:

Name:	IN F/O B. P.
Address:	PORT STREET DOREMUS
City,State,Zip:	NEWARK, NJ
Trenton Dispatch Log Number:	6223
Case Number:	90-05-16-0320
Notify Type:	Not reported
Date Received:	05/15/1990
Location:	Facility
Other Location:	Not reported
Incident Date:	05/15/1990
Incident Time:	0310
A310 Letter:	Yes
Ref. Code:	14
COMU:	0714
CAS Number:	Not reported
Hazardous:	Not reported
Incident Location:	Not reported
Facility Type:	Industrial
Facility Phone:	Not reported
Substance(s):	OIL FUEL #2
Substance Type:	Liquid
Substance Identity:	Known
TCPA Chemical:	No
Hazrds Material:	Yes
Amnt Released:	10 GAL
Release VE:	Estimate
Contained:	Yes
Release Type:	Terminated
Incident Desc:	SPILL
Status at Spill:	Not reported
NJ Spill Date:	1990-05-16 00:00:00
NJ Spill Time:	Not reported
NJ Spill Name:	Not reported
NJ Spill Title:	OEM
NJ Spill Phone:	OFFICE
Other Date:	Not reported
Other Time:	Not reported
Other Name:	Not reported
Other Title:	Not reported
Other Phone:	Not reported
Injuries:	No
Public Exposure:	No
Road Closed:	Not reported
Facility Evacuation:	No
Receiving Water:	Not reported
Public Evacuation:	No
Police at Scene:	No
Firemen at Scene:	No
Contamination of:	Not reported
Nature of Incident:	Other
Wind Direction/Speed:	0
Assistance Requested:	No

IN F/O B. P. (Continued) **S104704213**

Memo. Of Understanding:	Not reported
Drill/trng Exercise:	Not reported
Operator:	JOEG
Contact Name:	Not reported
Caller Name:	REDACTED
Caller Title:	Not reported
Caller Address:	Not reported
Caller City,St,Zip:	Not reported
Caller Phone:	Not reported
Responsible Party:	Known
Responsible Party Name:	B P
Responsible Party Contact:	Not reported
Responsible Party Title:	Not reported
Responsible Party Telphone:	Not reported
Responsible Party Street:	PORT STREET DOREMUS
Responsible Party Municipality:	NEWARK
Responsible Party State:	NJ
Responsible Party Zip:	Not reported
Responsible City,St,Zip:	NEWARK, NJ
Responsible Party County:	ESSEX
Local Municipality:	Not reported
Local Municipality Name:	DIS 183
Local Municipality Title:	NEWARK PD
Local Municipality Phone:	201-733-6000
Local Municipality Date:	05/16/1990
Local Municipality Time:	0325
Incident Name:	Not reported
Incident Referred To:	DEQ
Incident Region:	Metro
Incident Phone:	OFFFICE
Incident Date:	05/16/1990
Incident Name:	Not reported
Incident Referred To:	DWR
Incident Region:	Metro
Incident Phone:	Not reported
Incident Date:	Not reported
Comments: Not reported	
Date A310 Letter Printed:	Not reported
Date Local Authority Was Notified:	Not reported
Date Update:	Not reported
Date Report Faxed to Local Authority:	Not reported
Local Authority Notification Date:	Not reported
Reporter Name:	Not reported
Reporter Type:	Not reported
Rep Received Date:	Not reported
Reporter Title:	Not reported
Reporter Orgzn:	Not reported
Reporter Address:	Not reported
Reporter City,St,Zip:	Not reported
Reporter County:	Not reported
Incident Type:	Not reported
Incident Status:	Not reported
Incident Source Category:	Not reported
Incident Source Name:	Not reported
Incident Source Address:	Not reported
Incident Source Address 2:	Not reported
Incident Source City,St,Zip:	Not reported

IN F/O B. P. (Continued) **S104704213**

Incident Source County: Not reported
DEP Requested: Not reported
Confidential: Not reported

DX1116 **ON ROADWAY** **NJ SPILLS** **S105065490**
Target **PORT & DORMUS AVE** **N/A**
Property **PORT NEWARK, NJ**

Site 2 of 26 in cluster DX

Actual: **17 ft.**

Focus Map: **8**

NJ SPILL:

Name:	ON ROADWAY
Address:	PORT & DORMUS AVE
City,State,Zip:	PORT NEWARK, NJ
Trenton Dispatch Log Number:	77420
Case Number:	01-04-25-1103-05
Notify Type:	Other
Date Received:	04/25/2001
Location:	Transportation
Other Location:	Not reported
Incident Date:	04/25/2001
Incident Time:	1038
A310 Letter:	True
Ref. Code:	101
COMU:	0714
CAS Number:	Not reported
Hazardous:	No
Incident Location:	Not reported
Facility Type:	Industrial
Facility Phone:	Not reported
Substance(s):	Not reported
Substance Type:	Not reported
Substance Identity:	Not reported
TCPA Chemical:	Not reported
Hazrds Material:	Not reported
Amnt Released:	Not reported
Release VE:	Not reported
Contained:	Not reported
Release Type:	Not reported
Incident Desc:	Not reported
Status at Spill:	A LARGE OIL SLICK ON THE SIDE OF THE ROAD.
NJ Spill Date:	Not reported
NJ Spill Time:	Not reported
NJ Spill Name:	Not reported
NJ Spill Title:	Not reported
NJ Spill Phone:	Not reported
Other Date:	Not reported
Other Time:	Not reported
Other Name:	Not reported
Other Title:	Not reported
Other Phone:	Not reported
Injuries:	No
Public Exposure:	No
Road Closed:	No
Facility Evacuation:	No
Receiving Water:	Not reported
Public Evacuation:	No
Police at Scene:	No

ON ROADWAY (Continued) **S105065490**

Firemen at Scene:	No
Contamination of:	Land
Nature of Incident:	Not reported
Wind Direction/Speed:	0
Assistance Requested:	No
Memo. Of Understanding:	No
Drill/trng Exercise:	No
Operator:	DEBBIE
Contact Name:	Not reported
Caller Name:	REDACTED
Caller Title:	Not reported
Caller Address:	Not reported
Caller City,St,Zip:	Not reported
Caller Phone:	Not reported
Responsible Party:	Unknown
Responsible Party Name:	Not reported
Responsible Party Contact:	Not reported
Responsible Party Title:	Not reported
Responsible Party Telphone:	Not reported
Responsible Party Street:	Not reported
Responsible Party Municipality:	Not reported
Responsible Party State:	Not reported
Responsible Party Zip:	Not reported
Responsible City,St,Zip:	Not reported
Responsible Party County:	Not reported
Local Municipality:	No
Local Municipality Name:	Not reported
Local Municipality Title:	Not reported
Local Municipality Phone:	Not reported
Local Municipality Date:	Not reported
Local Municipality Time:	Not reported
Incident Name:	Not reported
Incident Referred To:	Not reported
Incident Region:	Not reported
Incident Phone:	Not reported
Incident Date:	Not reported
Comments: CHART D	
Date A310 Letter Printed:	Not reported
Date Local Authority Was Notified:	Not reported
Date Update:	Not reported
Date Report Faxed to Local Authority:	Not reported
Local Authority Notification Date:	Not reported
Reporter Name:	Not reported
Reporter Type:	Not reported
Rep Received Date:	Not reported
Reporter Title:	Not reported
Reporter Orgzn:	Not reported
Reporter Address:	Not reported
Reporter City,St,Zip:	Not reported
Reporter County:	Not reported
Incident Type:	Not reported
Incident Status:	Not reported
Incident Source Category:	Not reported
Incident Source Name:	Not reported
Incident Source Address:	Not reported
Incident Source Address 2:	Not reported
Incident Source City,St,Zip:	Not reported

ON ROADWAY (Continued) **S105065490**

Incident Source County: Not reported
DEP Requested: Not reported
Confidential: Not reported

DV1117 **PPG INDUSTRIES INC** **FINDS** **1010212502**
Target **CAVEN POINT RD** **N/A**
Property **JERSEY CITY, NJ 07305**

Site 3 of 16 in cluster DV

Actual: **11 ft.**
Focus Map: **10**

FINDS:
Registry ID: 110029341825

Click Here:

Environmental Interest/Information System:
NJ-NJEMS (New Jersey - New Jersey Environmental Management System). The Department of Environmental Protection (NJDEP) manages large databases of environmental information in this integrated system.

Click this hyperlink while viewing on your computer to access additional FINDS: detail in the EDR Site Report.

DV1118 **MANHATTAN YATCH CLUB** **FINDS** **1011263180**
Target **CAVEN POINT RD** **N/A**
Property **JERSEY CITY, NJ 07305**

Site 4 of 16 in cluster DV

Actual: **11 ft.**
Focus Map: **10**

FINDS:
Registry ID: 110034119273

Click Here:

Environmental Interest/Information System:
NJ-NJEMS (New Jersey - New Jersey Environmental Management System). The Department of Environmental Protection (NJDEP) manages large databases of environmental information in this integrated system.

Click this hyperlink while viewing on your computer to access additional FINDS: detail in the EDR Site Report.

DV1119 **PPG INDUSTRIES INC** **NJ NJEMS** **S113575278**
Target **CAVEN POINT RD** **N/A**
Property **JERSEY CITY, NJ 07305**

Site 5 of 16 in cluster DV

Actual: **11 ft.**
Focus Map: **10**

NJEMS:

Name:	PPG INDUSTRIES INC
Address:	CAVEN POINT RD
City,State,Zip:	JERSEY CITY, NJ 07305
Site Id:	317444
Municipality:	JERSEY CITY
Municipality Name From Spatial Overlay:	JERSEY CITY
GNIS Civil Code For Municipality:	885264
Municipal Code (NJ-1040):	0906
X Coord:	611757

PPG INDUSTRIES INC (Continued) **S113575278**

Y Coord:	680263
Coord System:	NJ STATE PLANE (NAD83) - USFEET
Coord Type:	Approx. Addr. Match
Coord Orign:	DEP-GIS
State Standard Numeric Code From Spatial Overlay:	0906
Unique Feature Number For Municipality From Spatial Overlay:	3401736000
Eleven Digit Hydrologic Unit Code From Spatial Overlay):	02030104010
Fourteen Digit Hydrologic Unit Code From Spatial Overlay:	02030104010030
Watershed Management Area Number From Spatial Overlay:	07
Watershed Management Area Name From Spatial Overlay:	Arthur Kill
Water Region Code From Spatial Overlay:	2
Water Region Name From Spatial Overlay:	Raritan
Sub Watershed Name From Overlay:	Upper NY Bay / Kill Van Kull (74d07m30s)
Watershed Name From Spatial Overlay:	Newark Bay / Kill Van Kull / Upr NY Bay

---

DV1120 **MANHATTAN YATCH CLUB** **NJ NJEMS** **S113598525**
Target **CAVEN POINT RD** **N/A**
Property **JERSEY CITY, NJ 07305**

Site 6 of 16 in cluster DV

Actual: **11 ft.**
Focus Map: **10**

NJEMS:

Name:	MANHATTAN YATCH CLUB
Address:	CAVEN POINT RD
City,State,Zip:	JERSEY CITY, NJ 07305
Site Id:	374524
Municipality:	JERSEY CITY
Municipality Name From Spatial Overlay:	JERSEY CITY
GNIS Civil Code For Municipality:	885264
Municipal Code (NJ-1040):	0906
X Coord:	611757
Y Coord:	680263
Coord System:	NJ STATE PLANE (NAD83) - USFEET
Coord Type:	Approx. Addr. Match
Coord Orign:	DEP-GIS
State Standard Numeric Code From Spatial Overlay:	0906
Unique Feature Number For Municipality From Spatial Overlay:	3401736000
Eleven Digit Hydrologic Unit Code From Spatial Overlay):	02030104010
Fourteen Digit Hydrologic Unit Code From Spatial Overlay:	02030104010030
Watershed Management Area Number From Spatial Overlay:	07
Watershed Management Area Name From Spatial Overlay:	Arthur Kill
Water Region Code From Spatial Overlay:	2
Water Region Name From Spatial Overlay:	Raritan
Sub Watershed Name From Overlay:	Upper NY Bay / Kill Van Kull (74d07m30s)
Watershed Name From Spatial Overlay:	Newark Bay / Kill Van Kull / Upr NY Bay

---

DY1121 **COLONIAL PIPELINE AREA** **NJ SPILLS** **S107055195**
Target **986 DOREMUS AVE** **N/A**
Property **NEWARK, NJ**

Site 1 of 2 in cluster DY

Actual: **16 ft.**
Focus Map: **8**

NJ SPILL:

Name:	COLONIAL PIPELINE AREA
Address:	986 DOREMUS AVE
City,State,Zip:	NEWARK, NJ

COLONIAL PIPELINE AREA (Continued) **S107055195**

Trenton Dispatch Log Number:	12860
Case Number:	89-11-08-1742
Notify Type:	Not reported
Date Received:	11/08/1989
Location:	Facility
Other Location:	Not reported
Incident Date:	11/08/1989
Incident Time:	1730
A310 Letter:	No
Ref. Code:	001
COMU:	0714
CAS Number:	Not reported
Hazardous:	Not reported
Incident Location:	Not reported
Facility Type:	Municipal
Facility Phone:	N/A
Substance(s):	OIL, OTHER
Substance Type:	Liquid
Substance Identity:	Suspected
TCPA Chemical:	No
Hazrds Material:	Yes
Amnt Released:	UNK UNK
Release VE:	Not reported
Contained:	No
Release Type:	Continuous
Incident Desc:	Spill
Status at Spill:	Not reported
NJ Spill Date:	1989-11-08 00:00:00
NJ Spill Time:	N/A
NJ Spill Name:	N/A
NJ Spill Title:	OEM
NJ Spill Phone:	OFFICE
Other Date:	Not reported
Other Time:	Not reported
Other Name:	Not reported
Other Title:	Not reported
Other Phone:	Not reported
Injuries:	No
Public Exposure:	No
Road Closed:	Not reported
Facility Evacuation:	No
Receiving Water:	N/A
Public Evacuation:	No
Police at Scene:	Yes
Firemen at Scene:	Yes
Contamination of:	Not reported
Nature of Incident:	Municipal
Wind Direction/Speed:	N/A 0
Assistance Requested:	No
Memo. Of Understanding:	Not reported
Drill/trng Exercise:	Not reported
Operator:	JIMS
Contact Name:	Not reported
Caller Name:	REDACTED
Caller Title:	Not reported
Caller Address:	Not reported
Caller City,St,Zip:	Not reported

COLONIAL PIPELINE AREA (Continued) **S107055195**

Caller Phone:	Not reported
Responsible Party:	Unknown
Responsible Party Name:	UNKNOWN
Responsible Party Contact:	Not reported
Responsible Party Title:	Not reported
Responsible Party Telphone:	Not reported
Responsible Party Street:	Not reported
Responsible Party Municipality:	Not reported
Responsible Party State:	Not reported
Responsible Party Zip:	Not reported
Responsible City,St,Zip:	Not reported
Responsible Party County:	Not reported
Local Municipality:	Not reported
Local Municipality Name:	Not reported
Local Municipality Title:	Not reported
Local Municipality Phone:	Not reported
Local Municipality Date:	Not reported
Local Municipality Time:	Not reported
Incident Name:	WALT JANICEK
Incident Referred To:	DEQ
Incident Region:	ER1
Incident Phone:	HOME
Incident Date:	11/08/1989
Incident Name:	Not reported
Incident Referred To:	DEQ
Incident Region:	HQ1
Incident Phone:	Not reported
Incident Date:	Not reported

Comments: Not reported

Date A310 Letter Printed:	Not reported
Date Local Authority Was Notified:	Not reported
Date Update:	Not reported
Date Report Faxed to Local Authority:	Not reported
Local Authority Notification Date:	Not reported
Reporter Name:	Not reported
Reporter Type:	Not reported
Rep Received Date:	Not reported
Reporter Title:	Not reported
Reporter Orgzn:	Not reported
Reporter Address:	Not reported
Reporter City,St,Zip:	Not reported
Reporter County:	Not reported
Incident Type:	Not reported
Incident Status:	Not reported
Incident Source Category:	Not reported
Incident Source Name:	Not reported
Incident Source Address:	Not reported
Incident Source Address 2:	Not reported
Incident Source City,St,Zip:	Not reported
Incident Source County:	Not reported
DEP Requested:	Not reported
Confidential:	Not reported

DY1122 **COLONIAL PIPELINE COMPANY** **NJ SPILLS** **S105318925**
Target **DORREMUS ST** **N/A**
Property **NEWARK TRANSFER, NJ**

Site 2 of 2 in cluster DY

Actual: **16 ft.**

Focus Map: **8**

NJ SPILL:

Name:	COLONIAL PIPELINE COMPANY
Address:	DORREMUS ST
City,State,Zip:	NEWARK TRANSFER, NJ
Trenton Dispatch Log Number:	9350
Case Number:	97-7-12-1642-25
Notify Type:	Not reported
Date Received:	07/12/1997
Location:	Facility
Other Location:	Not reported
Incident Date:	07/12/1997
Incident Time:	1530
A310 Letter:	Yes
Ref. Code:	101
COMU:	0714
CAS Number:	Not reported
Hazardous:	Not reported
Incident Location:	Not reported
Facility Type:	Rural
Facility Phone:	Not reported
Substance(s):	DIESEL FUEL
Substance Type:	Liquid
Substance Identity:	Known
TCPA Chemical:	No
Hazrds Material:	Yes
Amnt Released:	20-30 GALLONS
Release VE:	Estimate
Contained:	Yes
Release Type:	Terminated
Incident Desc:	Spill
Status at Spill:	SHIPPER'S VALVE CLOSED AGAINST PIPELINE CAUSING PRESSURE TO SUMP THAT RAN OVER CAUSING SPILL.CLEAN-UP IN PROGRESS.
NJ Spill Date:	Not reported
NJ Spill Time:	Not reported
NJ Spill Name:	Not reported
NJ Spill Title:	Not reported
NJ Spill Phone:	Not reported
Other Date:	Not reported
Other Time:	Not reported
Other Name:	Not reported
Other Title:	Not reported
Other Phone:	Not reported
Injuries:	No
Public Exposure:	No
Road Closed:	Not reported
Facility Evacuation:	No
Receiving Water:	Not reported
Public Evacuation:	No
Police at Scene:	No
Firemen at Scene:	No
Contamination of:	Land
Nature of Incident:	Facility
Wind Direction/Speed:	Not reported

COLONIAL PIPELINE COMPANY (Continued) **S105318925**

Assistance Requested:	No
Memo. Of Understanding:	Not reported
Drill/trng Exercise:	Not reported
Operator:	JANICE
Contact Name:	Not reported
Caller Name:	REDACTED
Caller Title:	Not reported
Caller Address:	Not reported
Caller City,St,Zip:	Not reported
Caller Phone:	Not reported
Responsible Party:	Known
Responsible Party Name:	HESS
Responsible Party Contact:	MIKE
Responsible Party Title:	Not reported
Responsible Party Telphone:	Not reported
Responsible Party Street:	Not reported
Responsible Party Municipality:	NEWARK
Responsible Party State:	Not reported
Responsible Party Zip:	Not reported
Responsible City,St,Zip:	NEWARK
Responsible Party County:	Not reported
Local Municipality:	Not reported
Local Municipality Name:	NEWARK CITY
Local Municipality Title:	OPERATOR 75
Local Municipality Phone:	201-733-7400
Local Municipality Date:	07/12/1997
Local Municipality Time:	1733
Incident Name:	Not reported
Incident Referred To:	DRPSR
Incident Region:	BFO-CAS
Incident Phone:	Not reported
Incident Date:	07/12/1997
Comments: Not reported	
Date A310 Letter Printed:	Not reported
Date Local Authority Was Notified:	Not reported
Date Update:	Not reported
Date Report Faxed to Local Authority:	Not reported
Local Authority Notification Date:	Not reported
Reporter Name:	Not reported
Reporter Type:	Not reported
Rep Received Date:	Not reported
Reporter Title:	Not reported
Reporter Orgzn:	Not reported
Reporter Address:	Not reported
Reporter City,St,Zip:	Not reported
Reporter County:	Not reported
Incident Type:	Not reported
Incident Status:	Not reported
Incident Source Category:	Not reported
Incident Source Name:	Not reported
Incident Source Address:	Not reported
Incident Source Address 2:	Not reported
Incident Source City,St,Zip:	Not reported
Incident Source County:	Not reported
DEP Requested:	Not reported
Confidential:	Not reported

DX1123 **200 EAST PORT STREET - BEDROCK CONTRACTING, LLC** **ICIS** **1011543816**
Target **200 EAST PORT STREET** **FINDS** **N/A**
Property **NEWARK, NJ 07114** **ECHO**

Site 3 of 26 in cluster DX

Actual: **17 ft.**

Focus Map: **8**

ICIS:

Enforcement Action ID:	02-2005-1023
FRS ID:	110022312807
Action Name:	Bedrock Contracting, LLC (SB)
Facility Name:	200 EAST PORT STREET - BEDROCK CONTRACTING, LLC
Facility Address:	200 EAST PORT STREET NEWARK, NJ 07114
Enforcement Action Type:	CAA 113A Admin Compliance Order (Non-Penalty)
Facility County:	ESSEX
Program System Acronym:	ICIS
Enforcement Action Forum Desc:	Administrative - Formal
EA Type Code:	113A
Facility SIC Code:	Not reported
Federal Facility ID:	Not reported
Latitude in Decimal Degrees:	40.702301
Longitude in Decimal Degrees:	-74.144515
Permit Type Desc:	Not reported
Program System Acronym:	7377342
Facility NAICS Code:	Not reported
Tribal Land Code:	Not reported

Facility Name:	200 EAST PORT STREET - BEDROCK CONTRACTING, LLC
Address:	200 EAST PORT STREET
Tribal Indicator:	N
Fed Facility:	Not reported
NAIC Code:	Not reported
SIC Code:	6512

FINDS:

Registry ID: 110022312807

Click Here:

Environmental Interest/Information System:

ICIS (Integrated Compliance Information System) is the Integrated Compliance Information System and provides a database that, when complete, will contain integrated Enforcement and Compliance information across most of EPA's programs. The vision for ICIS is to replace EPA's independent databases that contain Enforcement data with a single repository for that information. Currently, ICIS contains all Federal Administrative and Judicial enforcement actions. This information is maintained in ICIS by EPA in the Regional offices and it Headquarters. A future release of ICIS will replace the Permit Compliance System (PCS) which supports the NPDES and will integrate that information with Federal actions already in the system. ICIS also has the capability to track other activities occurring in the Region that support Compliance and Enforcement programs. These include; Incident Tracking, Compliance Assistance, and Compliance Monitoring.

Click this hyperlink while viewing on your computer to access additional FINDS: detail in the EDR Site Report.

200 EAST PORT STREET - BEDROCK CONTRACTING, LLC (Continued) **1011543816**

ECHO:
Envid: 1011543816
Registry ID: 110022312807
DFR URL: http://echo.epa.gov/detailed-facility-report?fid=110022312807
Name: 200 EAST PORT STREET - BEDROCK CONTRACTING, LLC
Address: 200 EAST PORT STREET
City,State,Zip: NEWARK, NJ 07114

DZ1124 **UNITED PARCEL SERVICE AUTOGISTICS INC** **FINDS** **1010221770**
Target Property **175 FIRMENICH WAY** **N/A**
NEWARK, NJ 07114

Site 1 of 3 in cluster DZ

Actual: 11 ft.
Focus Map: 8

FINDS:
Registry ID: 110029370605

Click Here:

Environmental Interest/Information System:
NJ-NJEMS (New Jersey - New Jersey Environmental Management System). The Department of Environmental Protection (NJDEP) manages large databases of environmental information in this integrated system.

Click this hyperlink while viewing on your computer to access additional FINDS: detail in the EDR Site Report.

DZ1125 **UNITED PARCEL SERVICE AUTOGISTICS INC** **NJ NJEMS** **S113579830**
Target Property **175 FIRMENICH WAY** **N/A**
NEWARK, NJ 07114

Site 2 of 3 in cluster DZ

Actual: 11 ft.
Focus Map: 8

NJEMS:

Name:	UNITED PARCEL SERVICE AUTOGISTICS INC
Address:	175 FIRMENICH WAY
City,State,Zip:	NEWARK, NJ 07114
Site Id:	340307
Municipality:	NEWARK CITY
Municipality Name From Spatial Overlay:	NEWARK CITY
GNIS Civil Code For Municipality:	885317
Municipal Code (NJ-1040):	0714
X Coord:	595005
Y Coord:	680167
Coord System:	NJ STATE PLANE (NAD83) - USFEET
Coord Type:	Approx. Addr. Match
Coord Orign:	DEP-GIS
State Standard Numeric Code From Spatial Overlay:	0714
Unique Feature Number For Municipality From Spatial Overlay:	3401351000
Eleven Digit Hydrologic Unit Code From Spatial Overlay):	02030104010
Fourteen Digit Hydrologic Unit Code From Spatial Overlay:	02030104010020
Watershed Management Area Number From Spatial Overlay:	07
Watershed Management Area Name From Spatial Overlay:	Arthur Kill
Water Region Code From Spatial Overlay:	2
Water Region Name From Spatial Overlay:	Raritan
Sub Watershed Name From Overlay:	Newark Bay / Kill Van Kull (74d 07m 30s)
Watershed Name From Spatial Overlay:	Newark Bay / Kill Van Kull / Upr NY Bay

EA1126 **HUDSON COUNTY CHROMATE 63** **NJ HIST HWS** **S103030574**
Target **CAVEN POINT & BURMA RDS** **N/A**
Property **JERSEY CITY, NJ 07305**

Site 1 of 10 in cluster EA

Actual: **12 ft.**
Focus Map: **10**

HIST SHWS:

Case Status:	**Active**
Status Date:	7/19/1990
Case ID:	G000008691
Contact:	Bureau of Case Management
Sub Section Label:	A: Sites with On-Site Sources of Contamination
Site Municipality:	0906
Remedial Level Code:	D
Classification exception area dt:	None
Classification exception area dt:	Not reported
Deed Notice Status:	None
Deed Notice Date:	Not reported
Engineering Control Status:	None
Engineering Control Date:	Not reported
National Priorities List Status:	Not reported
National Priorities List Date:	Not reported
X Coordinate:	612154
Y Coordinate:	680239
Coordinate System:	NJ State Plane (NAD83) - USFEET

DX1127 **MELBURN TRUCK LINES INC** **FINDS** **1010178911**
Target **PORT ST & DOREMUS AVE** **N/A**
Property **NEWARK, NJ 07101**

Site 4 of 26 in cluster DX

Actual: **17 ft.**
Focus Map: **8**

FINDS:
Registry ID: 110028885909

Click Here:

Environmental Interest/Information System:
NJ-NJEMS (New Jersey - New Jersey Environmental Management System).
The Department of Environmental Protection (NJDEP) manages large databases of environmental information in this integrated system.

Click this hyperlink while viewing on your computer to access additional FINDS: detail in the EDR Site Report.

DX1128 **ZITOS EXPRESS** **FINDS** **1010195735**
Target **PORT ST & DOREMUS AVE** **N/A**
Property **PORT NEWARK, NJ 07114**

Site 5 of 26 in cluster DX

Actual: **17 ft.**
Focus Map: **8**

FINDS:
Registry ID: 110029044479

Click Here:

Environmental Interest/Information System:
NJ-NJEMS (New Jersey - New Jersey Environmental Management System).
The Department of Environmental Protection (NJDEP) manages large databases of environmental information in this integrated system.

ZITOS EXPRESS (Continued) **1010195735**

Click this hyperlink while viewing on your computer to access additional FINDS: detail in the EDR Site Report.

DX1129 **AREA OF** **NJ SPILLS** **S102613286**
Target **DOREMUS & PORT** **N/A**
Property **PORT NEWARK, NJ**

Site 6 of 26 in cluster DX

Actual: **17 ft.**

Focus Map: **8**

NJ SPILL:

Name:	AREA OF
Address:	DOREMUS & PORT
City,State,Zip:	PORT NEWARK, NJ
Trenton Dispatch Log Number:	3745
Case Number:	97-3-27-1333-17
Notify Type:	Not reported
Date Received:	03/27/1997
Location:	Other
Other Location:	Not reported
Incident Date:	03/27/1997
Incident Time:	1246
A310 Letter:	Yes
Ref. Code:	101
COMU:	0714
CAS Number:	Not reported
Hazardous:	Not reported
Incident Location:	Not reported
Facility Type:	Industrial
Facility Phone:	Not reported
Substance(s):	DIESEL FUEL
Substance Type:	Liquid
Substance Identity:	Known
TCPA Chemical:	No
Hazrds Material:	Yes
Amnt Released:	2 GAL
Release VE:	Estimate
Contained:	Yes
Release Type:	Terminated
Incident Desc:	Spill
Status at Spill:	SPILLAGE DUE TO LEAKING LINE TO ENGINE ON TRUCK..PORT AUTHORITY DOING CLEANUP
NJ Spill Date:	Not reported
NJ Spill Time:	Not reported
NJ Spill Name:	Not reported
NJ Spill Title:	Not reported
NJ Spill Phone:	Not reported
Other Date:	Not reported
Other Time:	Not reported
Other Name:	Not reported
Other Title:	Not reported
Other Phone:	Not reported
Injuries:	No
Public Exposure:	No
Road Closed:	Not reported
Facility Evacuation:	No
Receiving Water:	Not reported
Public Evacuation:	No
Police at Scene:	Yes

AREA OF (Continued) **S102613286**

Firemen at Scene:	No
Contamination of:	Land
Nature of Incident:	Other
Wind Direction/Speed:	Not reported
Assistance Requested:	No
Memo. Of Understanding:	Not reported
Drill/trng Exercise:	Not reported
Operator:	JIMH
Contact Name:	Not reported
Caller Name:	REDACTED
Caller Title:	Not reported
Caller Address:	Not reported
Caller City,St,Zip:	Not reported
Caller Phone:	Not reported
Responsible Party:	Known
Responsible Party Name:	CHEM LEHMAN
Responsible Party Contact:	Not reported
Responsible Party Title:	Not reported
Responsible Party Telphone:	Not reported
Responsible Party Street:	Not reported
Responsible Party Municipality:	Not reported
Responsible Party State:	Not reported
Responsible Party Zip:	Not reported
Responsible City,St,Zip:	Not reported
Responsible Party County:	Not reported
Local Municipality:	Not reported
Local Municipality Name:	NEWARK CITY
Local Municipality Title:	OPER 54
Local Municipality Phone:	201-733-7400
Local Municipality Date:	03/27/1997
Local Municipality Time:	1334
Incident Name:	Not reported
Incident Referred To:	DRPSR
Incident Region:	BFO-CAS
Incident Phone:	Not reported
Incident Date:	03/27/1997
Comments: Not reported	
Date A310 Letter Printed:	Not reported
Date Local Authority Was Notified:	Not reported
Date Update:	Not reported
Date Report Faxed to Local Authority:	1997-03-27 00:00:00
Local Authority Notification Date:	Not reported
Reporter Name:	Not reported
Reporter Type:	Not reported
Rep Received Date:	Not reported
Reporter Title:	Not reported
Reporter Orgzn:	Not reported
Reporter Address:	Not reported
Reporter City,St,Zip:	Not reported
Reporter County:	Not reported
Incident Type:	Not reported
Incident Status:	Not reported
Incident Source Category:	Not reported
Incident Source Name:	Not reported
Incident Source Address:	Not reported
Incident Source Address 2:	Not reported
Incident Source City,St,Zip:	Not reported

AREA OF (Continued) **S102613286**

Incident Source County: Not reported
DEP Requested: Not reported
Confidential: Not reported

DX1130 **ROADWAY** **NJ SPILLS** **S104436550**
Target **DOREMUS AVE & PORT** **N/A**
Property **PORT NEWARK, NJ**

Site 7 of 26 in cluster DX

Actual: **17 ft.**

Focus Map: **8**

NJ SPILL:

Name:	ROADWAY
Address:	DOREMUS AVE & PORT
City,State,Zip:	PORT NEWARK, NJ
Trenton Dispatch Log Number:	9286
Case Number:	92-6-10-0622-56
Notify Type:	Not reported
Date Received:	06/10/1992
Location:	Other
Other Location:	Not reported
Incident Date:	06/10/1992
Incident Time:	0326
A310 Letter:	Yes
Ref. Code:	014
COMU:	0714
CAS Number:	Not reported
Hazardous:	Not reported
Incident Location:	Not reported
Facility Type:	Commercial
Facility Phone:	Not reported
Substance(s):	OIL TRANSFORMER NON-PCB
Substance Type:	Liquid
Substance Identity:	Known
TCPA Chemical:	No
Hazrds Material:	Yes
Amnt Released:	1 PINT
Release VE:	Estimate
Contained:	Yes
Release Type:	Terminated
Incident Desc:	Spill
Status at Spill:	TRANSFORMER BLEW ITS LID. PSE&G IS HANDLING CLEANUP.
NJ Spill Date:	1992-06-10 00:00:00
NJ Spill Time:	Not reported
NJ Spill Name:	OEM
NJ Spill Title:	Not reported
NJ Spill Phone:	609-882-2000
Other Date:	Not reported
Other Time:	Not reported
Other Name:	Not reported
Other Title:	Not reported
Other Phone:	Not reported
Injuries:	No
Public Exposure:	No
Road Closed:	Not reported
Facility Evacuation:	No
Receiving Water:	Not reported
Public Evacuation:	No
Police at Scene:	No

ROADWAY (Continued) **S104436550**

Firemen at Scene:	No
Contamination of:	Land
Nature of Incident:	Facility
Wind Direction/Speed:	Not reported
Assistance Requested:	No
Memo. Of Understanding:	Not reported
Drill/trng Exercise:	Not reported
Operator:	JOEG
Contact Name:	Not reported
Caller Name:	REDACTED
Caller Title:	Not reported
Caller Address:	Not reported
Caller City,St,Zip:	Not reported
Caller Phone:	Not reported
Responsible Party:	Known
Responsible Party Name:	PSE&G
Responsible Party Contact:	FRED SCHRODER
Responsible Party Title:	Not reported
Responsible Party Telphone:	201-365-2934
Responsible Party Street:	156 CIRCLE AVE
Responsible Party Municipality:	CLIFTON
Responsible Party State:	NJ
Responsible Party Zip:	Not reported
Responsible City,St,Zip:	CLIFTON, NJ
Responsible Party County:	PASSAIC
Local Municipality:	Not reported
Local Municipality Name:	NEWARK CITY
Local Municipality Title:	OPER #73
Local Municipality Phone:	201-733-7400
Local Municipality Date:	06/10/1992
Local Municipality Time:	0626
Incident Name:	Not reported
Incident Referred To:	DRPSR
Incident Region:	Metro
Incident Phone:	Faxed
Incident Date:	06/10/1992
Comments: Not reported	
Date A310 Letter Printed:	Not reported
Date Local Authority Was Notified:	Not reported
Date Update:	Not reported
Date Report Faxed to Local Authority:	Not reported
Local Authority Notification Date:	Not reported
Reporter Name:	Not reported
Reporter Type:	Not reported
Rep Received Date:	Not reported
Reporter Title:	Not reported
Reporter Orgzn:	Not reported
Reporter Address:	Not reported
Reporter City,St,Zip:	Not reported
Reporter County:	Not reported
Incident Type:	Not reported
Incident Status:	Not reported
Incident Source Category:	Not reported
Incident Source Name:	Not reported
Incident Source Address:	Not reported
Incident Source Address 2:	Not reported
Incident Source City,St,Zip:	Not reported

ROADWAY (Continued) **S104436550**

Incident Source County:	Not reported
DEP Requested:	Not reported
Confidential:	Not reported

DX1131 **INTERSECTION OF** **NJ SPILLS** **S102214286**
Target **PORT & DOREMUS ST** **N/A**
Property **PORT NEWARK, NJ**

Site 8 of 26 in cluster DX

Actual: **17 ft.**
Focus Map: **8**

NJ SPILL:

Name:	INTERSECTION OF
Address:	PORT & DOREMUS ST
City,State,Zip:	PORT NEWARK, NJ
Trenton Dispatch Log Number:	4656
Case Number:	95-4-3-0845-18
Notify Type:	Not reported
Date Received:	04/03/1995
Location:	Other
Other Location:	Not reported
Incident Date:	04/03/1995
Incident Time:	0834
A310 Letter:	Yes
Ref. Code:	101
COMU:	0714
CAS Number:	Not reported
Hazardous:	Not reported
Incident Location:	Not reported
Facility Type:	Commercial
Facility Phone:	Not reported
Substance(s):	ANTIFREEZE, OIL TRANSMISSION
Substance Type:	Liquid
Substance Identity:	Known
TCPA Chemical:	No
Hazrds Material:	Yes
Amnt Released:	2 GALS
Release VE:	Estimate
Contained:	Yes
Release Type:	Terminated
Incident Desc:	Spill,MVA
Status at Spill:	MVA CAUSING SPILL AND ROAD CLOSURE CLEANUP BEING DONE BY PORT AUTHORITY
NJ Spill Date:	1995-04-03 00:00:00
NJ Spill Time:	0850
NJ Spill Name:	NJSP/OEM
NJ Spill Title:	LT DOMBROSKI
NJ Spill Phone:	609-882-2000
Other Date:	Not reported
Other Time:	Not reported
Other Name:	Not reported
Other Title:	Not reported
Other Phone:	Not reported
Injuries:	No
Public Exposure:	No
Road Closed:	Not reported
Facility Evacuation:	No
Receiving Water:	Not reported
Public Evacuation:	No

INTERSECTION OF (Continued) **S102214286**

Police at Scene:	Yes
Firemen at Scene:	No
Contamination of:	Land
Nature of Incident:	Other
Wind Direction/Speed:	Not reported
Assistance Requested:	No
Memo. Of Understanding:	Not reported
Drill/trng Exercise:	Not reported
Operator:	JIMS
Contact Name:	Not reported
Caller Name:	REDACTED
Caller Title:	Not reported
Caller Address:	Not reported
Caller City,St,Zip:	Not reported
Caller Phone:	Not reported
Responsible Party:	UnKnown
Responsible Party Name:	Not reported
Responsible Party Contact:	Not reported
Responsible Party Title:	Not reported
Responsible Party Telphone:	Not reported
Responsible Party Street:	Not reported
Responsible Party Municipality:	Not reported
Responsible Party State:	Not reported
Responsible Party Zip:	Not reported
Responsible City,St,Zip:	Not reported
Responsible Party County:	Not reported
Local Municipality:	Not reported
Local Municipality Name:	NEWARK CITY
Local Municipality Title:	OPER 79
Local Municipality Phone:	201-733-7400
Local Municipality Date:	04/03/1995
Local Municipality Time:	0851
Incident Name:	Not reported
Incident Referred To:	DRPSR
Incident Region:	BFO-CAS
Incident Phone:	Faxed,Mailed
Incident Date:	04/03/1995
Comments: Not reported	
Date A310 Letter Printed:	1995-04-03 00:00:00
Date Local Authority Was Notified:	Not reported
Date Update:	Not reported
Date Report Faxed to Local Authority:	1995-04-03 00:00:00
Local Authority Notification Date:	Not reported
Reporter Name:	Not reported
Reporter Type:	Not reported
Rep Received Date:	Not reported
Reporter Title:	Not reported
Reporter Orgzn:	Not reported
Reporter Address:	Not reported
Reporter City,St,Zip:	Not reported
Reporter County:	Not reported
Incident Type:	Not reported
Incident Status:	Not reported
Incident Source Category:	Not reported
Incident Source Name:	Not reported
Incident Source Address:	Not reported
Incident Source Address 2:	Not reported

INTERSECTION OF (Continued) **S102214286**

Incident Source City,St,Zip:	Not reported
Incident Source County:	Not reported
DEP Requested:	Not reported
Confidential:	Not reported

DX1132 **AT INTERSECTION OF** **NJ SPILLS** **S107057518**
Target Property **PORT & DEREMUS AVE** **N/A**
PORT NEWARK, NJ

Site 9 of 26 in cluster DX

Actual: **17 ft.**
Focus Map: 8

NJ SPILL:

Name:	AT INTERSECTION OF
Address:	PORT & DEREMUS AVE
City,State,Zip:	PORT NEWARK, NJ
Trenton Dispatch Log Number:	6151
Case Number:	94-4-14-0944-32
Notify Type:	Not reported
Date Received:	04/14/1994
Location:	Other
Other Location:	Not reported
Incident Date:	04/11/1994
Incident Time:	ONGO
A310 Letter:	No
Ref. Code:	009
COMU:	0714
CAS Number:	Not reported
Hazardous:	Not reported
Incident Location:	Not reported
Facility Type:	Commercial
Facility Phone:	Not reported
Substance(s):	SEWAGE RAW
Substance Type:	Liquid
Substance Identity:	Suspected
TCPA Chemical:	No
Hazrds Material:	No
Amnt Released:	UNKNOWN
Release VE:	Not reported
Contained:	No
Release Type:	Continuous
Incident Desc:	Spill,Sewage
Status at Spill:	PUMPING STATION BEING BYPASSED, MATERIAL BEING PUMPED ONTO ROADWAY.
NJ Spill Date:	Not reported
NJ Spill Time:	Not reported
NJ Spill Name:	Not reported
NJ Spill Title:	Not reported
NJ Spill Phone:	Not reported
Other Date:	Not reported
Other Time:	Not reported
Other Name:	Not reported
Other Title:	Not reported
Other Phone:	Not reported
Injuries:	No
Public Exposure:	No
Road Closed:	Not reported
Facility Evacuation:	No
Receiving Water:	NONE
Public Evacuation:	No

AT INTERSECTION OF (Continued) **S107057518**

Police at Scene:	No
Firemen at Scene:	No
Contamination of:	Land
Nature of Incident:	Citizen
Wind Direction/Speed:	Not reported
Assistance Requested:	Yes
Memo. Of Understanding:	Not reported
Drill/trng Exercise:	Not reported
Operator:	JULIE1
Contact Name:	Not reported
Caller Name:	REDACTED
Caller Title:	Not reported
Caller Address:	Not reported
Caller City,St,Zip:	Not reported
Caller Phone:	Not reported
Responsible Party:	Suspected
Responsible Party Name:	PORT AUTH
Responsible Party Contact:	Not reported
Responsible Party Title:	Not reported
Responsible Party Telphone:	Not reported
Responsible Party Street:	PORT & DEREMUS AVE
Responsible Party Municipality:	PORT NEWARK
Responsible Party State:	NJ
Responsible Party Zip:	Not reported
Responsible City,St,Zip:	PORT NEWARK, NJ
Responsible Party County:	ESSEX
Local Municipality:	Not reported
Local Municipality Name:	Not reported
Local Municipality Title:	Not reported
Local Municipality Phone:	Not reported
Local Municipality Date:	Not reported
Local Municipality Time:	Not reported
Incident Name:	Not reported
Incident Referred To:	OEP-WATER
Incident Region:	Metro
Incident Phone:	Faxed,Mailed
Incident Date:	04/14/1994
Comments: Not reported	
Date A310 Letter Printed:	Not reported
Date Local Authority Was Notified:	Not reported
Date Update:	Not reported
Date Report Faxed to Local Authority:	Not reported
Local Authority Notification Date:	Not reported
Reporter Name:	Not reported
Reporter Type:	Not reported
Rep Received Date:	Not reported
Reporter Title:	Not reported
Reporter Orgzn:	Not reported
Reporter Address:	Not reported
Reporter City,St,Zip:	Not reported
Reporter County:	Not reported
Incident Type:	Not reported
Incident Status:	Not reported
Incident Source Category:	Not reported
Incident Source Name:	Not reported
Incident Source Address:	Not reported
Incident Source Address 2:	Not reported

AT INTERSECTION OF (Continued) **S107057518**

Incident Source City,St,Zip:	Not reported
Incident Source County:	Not reported
DEP Requested:	Not reported
Confidential:	Not reported

DX1133 **ON ROADWAY** **NJ SPILLS** **S102207273**
Target Property **DOREMUS/PORT ST** **N/A**
NEWARK, NJ

Site 10 of 26 in cluster DX

Actual: **17 ft.**
Focus Map: **8**

NJ SPILL:

Name:	ON ROADWAY
Address:	DOREMUS/PORT ST
City,State,Zip:	NEWARK, NJ
Trenton Dispatch Log Number:	13411
Case Number:	94-7-27-1213-37
Notify Type:	Not reported
Date Received:	07/27/1994
Location:	Other
Other Location:	Not reported
Incident Date:	07/27/1994
Incident Time:	1149
A310 Letter:	Yes
Ref. Code:	101
COMU:	0714
CAS Number:	Not reported
Hazardous:	Not reported
Incident Location:	Not reported
Facility Type:	Commercial
Facility Phone:	Not reported
Substance(s):	DIESEL FUEL
Substance Type:	Liquid
Substance Identity:	Known
TCPA Chemical:	No
Hazrds Material:	Yes
Amnt Released:	20 GAL
Release VE:	Estimate
Contained:	Yes
Release Type:	Terminated
Incident Desc:	Spill,MVA
Status at Spill:	SPILL DUE TO MVA,NEWARK FD ON SCENE DOING CLEANUP
NJ Spill Date:	Not reported
NJ Spill Time:	Not reported
NJ Spill Name:	Not reported
NJ Spill Title:	Not reported
NJ Spill Phone:	Not reported
Other Date:	Not reported
Other Time:	Not reported
Other Name:	Not reported
Other Title:	Not reported
Other Phone:	Not reported
Injuries:	No
Public Exposure:	Yes
Road Closed:	Not reported
Facility Evacuation:	No
Receiving Water:	Not reported
Public Evacuation:	No

ON ROADWAY (Continued) **S102207273**

Police at Scene:	Yes
Firemen at Scene:	Yes
Contamination of:	Land
Nature of Incident:	Other
Wind Direction/Speed:	Not reported
Assistance Requested:	No
Memo. Of Understanding:	Not reported
Drill/trng Exercise:	Not reported
Operator:	JOES
Contact Name:	Not reported
Caller Name:	REDACTED
Caller Title:	Not reported
Caller Address:	Not reported
Caller City,St,Zip:	Not reported
Caller Phone:	Not reported
Responsible Party:	UnKnown
Responsible Party Name:	Not reported
Responsible Party Contact:	Not reported
Responsible Party Title:	Not reported
Responsible Party Telphone:	Not reported
Responsible Party Street:	Not reported
Responsible Party Municipality:	Not reported
Responsible Party State:	Not reported
Responsible Party Zip:	Not reported
Responsible City,St,Zip:	Not reported
Responsible Party County:	Not reported
Local Municipality:	Not reported
Local Municipality Name:	NEWARK CITY
Local Municipality Title:	DISP 50
Local Municipality Phone:	201-733-7400
Local Municipality Date:	07/27/1994
Local Municipality Time:	1216
Incident Name:	Not reported
Incident Referred To:	DRPSR
Incident Region:	BFO-CAS
Incident Phone:	Faxed,Mailed
Incident Date:	07/27/1994
Comments: Not reported	
Date A310 Letter Printed:	Not reported
Date Local Authority Was Notified:	Not reported
Date Update:	Not reported
Date Report Faxed to Local Authority:	Not reported
Local Authority Notification Date:	Not reported
Reporter Name:	Not reported
Reporter Type:	Not reported
Rep Received Date:	Not reported
Reporter Title:	Not reported
Reporter Orgzn:	Not reported
Reporter Address:	Not reported
Reporter City,St,Zip:	Not reported
Reporter County:	Not reported
Incident Type:	Not reported
Incident Status:	Not reported
Incident Source Category:	Not reported
Incident Source Name:	Not reported
Incident Source Address:	Not reported
Incident Source Address 2:	Not reported

ON ROADWAY (Continued) **S102207273**

Incident Source City,St,Zip:	Not reported
Incident Source County:	Not reported
DEP Requested:	Not reported
Confidential:	Not reported

DX1134 **CONSOLIDATED FRIEGHT** **NJ Release** **S104364262**
Target Property **DOREMUS/PORT ST** **N/A**
NEWARK, NJ

Site 11 of 26 in cluster DX

Actual: **17 ft.**

Focus Map: 8

NJ Release:

Name:	CONSOLIDATED FRIEGHT
Address:	DOREMUS/PORT ST
City,State,Zip:	NEWARK, NJ
Facility Type:	Industrial
Facility Phone:	Not reported
Incident Date:	08/15/1999
Incident Time:	0709
Trenton Dispatch Log Number:	48177
Case Number:	99-08-15-0845-08
Date Received:	08/15/1999
Nature of Incident:	Not reported
Operator:	STIVES
Incident Type:	Not reported
Incident Location:	Not reported
Location:	Transportation
Other Location:	Not reported
Contact Name:	Not reported
Caller Name:	REDACTED
Caller Title:	Not reported
Caller Address:	Not reported
Caller City,St,Zip:	Not reported
Caller Telephone:	Not reported
Substance(s):	Not reported
Substance Type:	Not reported
Substance Identity:	Not reported
CAS Number:	Not reported
A310 Letter:	False
TCPA Chemical:	Not reported
Hazrds Material:	Not reported
COMU:	0714
Ref. Code:	001
Amt Released:	Not reported
Contained:	Not reported
Release Type:	Not reported
Release VE:	Not reported
Injuries:	No
Public Exposure:	No
Facility Evacuation:	No
Police at Scene:	Yes
Firemen at Scene:	Yes
Contamination of:	Water
Receiving Water:	PASSAIC RIVER
Status at Spill:	REPORTING AN ABANDONED TRUCK LEAKED UNKNOWN AMOUNT FUEL INTO RIVER FD REQUESTING ASSISTANCE.
NJ Spill Date:	Not reported
NJ Spill Time:	Not reported

CONSOLIDATED FRIEGHT (Continued) **S104364262**

NJ Spill Name:	Not reported
NJ Spill Title:	Not reported
NJ Spill Phone:	Not reported
Other Date:	Not reported
Other Time:	Not reported
Other Name:	Not reported
Other Title:	Not reported
Other Telephone:	Not reported
Public Evacuation:	No
Assistance Requested:	Yes
Wind Direction/Speed:	0
Local Municipality Notified:	No
Local Municipality Name:	Not reported
Local Municipality Title:	Not reported
Local Municipality Telephone:	Not reported
Local Municipality Date:	Not reported
Local Municipality Time:	Not reported
Incident Description:	Not reported
Incident Name:	Not reported
Incident Referred To:	Not reported
Incident Region:	Not reported
Incident Telephone:	Not reported
Incident Date:	Not reported
Incident time:	Not reported
Incident ITM:	Not reported
Comments: Not reported	
Date A310 Letter Printed:	Not reported
Date Local Authority Was Notified:	Not reported
Date Updated:	Not reported
Date Report Faxed to Local Authority:	Not reported
Local Authority Notification Date:	Not reported
Rep Receive Date:	Not reported
Reporter Type:	Not reported
Reporter Name:	Not reported
Reporter Title:	Not reported
Reporter Org:	Not reported
Reporter Address:	Not reported
Reporter City,St,Zip:	Not reported
Reporter County:	Not reported
Incident Status:	Not reported
Incident Category Source:	Not reported
Incident Source Name:	Not reported
Incident Source Address:	Not reported
Incident Source Address 2:	Not reported
Incident Source City,St,Zip:	Not reported
Incident Source County:	Not reported
DEP Requested:	Not reported
Confidential:	Not reported
Notify Type:	Municipality
Road Closed:	No
Direction:	Not reported
Responsible Party:	Unknown
Responsible Party Name:	Not reported
Responsible Party Contact:	Not reported
Responsible Party Title:	Not reported
Responsible Party Phone:	Not reported
Responsible Party Street:	Not reported

CONSOLIDATED FRIEGHT (Continued) **S104364262**

Responsible Party County:	Not reported
Responsible Party City,St,Zip:	Not reported
Memo. Of Understanding:	No
Drill/trng Exercise:	No
Hazardous:	No

DX1135 **INTERSECTION OF** **NJ SPILLS** **S103903942**
Target Property **PORT ST/DOREMUS AVE** **N/A**
NEWARK, NJ

Site 12 of 26 in cluster DX

Actual: **17 ft.**

Focus Map: 8

NJ SPILL:

Name:	INTERSECTION OF
Address:	PORT ST/DOREMUS AVE
City,State,Zip:	NEWARK, NJ
Trenton Dispatch Log Number:	43658
Case Number:	99-05-25-1151-29
Notify Type:	Other
Date Received:	05/25/1999
Location:	Transportation
Other Location:	Not reported
Incident Date:	05/22/1999
Incident Time:	1900
A310 Letter:	True
Ref. Code:	101
COMU:	0714
CAS Number:	Not reported
Hazardous:	No
Incident Location:	Not reported
Facility Type:	Industrial
Facility Phone:	Not reported
Substance(s):	Not reported
Substance Type:	Not reported
Substance Identity:	Not reported
TCPA Chemical:	Not reported
Hazrds Material:	Not reported
Amnt Released:	Not reported
Release VE:	Not reported
Contained:	Not reported
Release Type:	Not reported
Incident Desc:	Not reported
Status at Spill:	SPILL IS DUE TO ROAD DEBRIS RUPTURING SADDLE TANK. CLEANUP HAS COMPLETED.
NJ Spill Date:	Not reported
NJ Spill Time:	Not reported
NJ Spill Name:	Not reported
NJ Spill Title:	Not reported
NJ Spill Phone:	Not reported
Other Date:	Not reported
Other Time:	Not reported
Other Name:	Not reported
Other Title:	Not reported
Other Phone:	Not reported
Injuries:	No
Public Exposure:	No
Road Closed:	No
Facility Evacuation:	No

INTERSECTION OF (Continued) **S103903942**

Receiving Water:	Not reported
Public Evacuation:	No
Police at Scene:	Yes
Firemen at Scene:	No
Contamination of:	Land
Nature of Incident:	Not reported
Wind Direction/Speed:	0
Assistance Requested:	No
Memo. Of Understanding:	No
Drill/trng Exercise:	No
Operator:	STIVES
Contact Name:	Not reported
Caller Name:	REDACTED
Caller Title:	Not reported
Caller Address:	Not reported
Caller City,St,Zip:	Not reported
Caller Phone:	Not reported
Responsible Party:	Known
Responsible Party Name:	SWIFT TRANSPORT
Responsible Party Contact:	MARK VALENTINO
Responsible Party Title:	INDEPENDENT ADJUST
Responsible Party Telphone:	800-800-2200
Responsible Party Street:	PO BOX 29243
Responsible Party Municipality:	PHOENIX
Responsible Party State:	AZ
Responsible Party Zip:	29243
Responsible City,St,Zip:	PHOENIX, AZ
Responsible Party County:	Not reported
Local Municipality:	No
Local Municipality Name:	Not reported
Local Municipality Title:	Not reported
Local Municipality Phone:	Not reported
Local Municipality Date:	Not reported
Local Municipality Time:	Not reported
Incident Name:	Not reported
Incident Referred To:	Not reported
Incident Region:	Not reported
Incident Phone:	Not reported
Incident Date:	Not reported
Comments: Not reported	
Date A310 Letter Printed:	Not reported
Date Local Authority Was Notified:	Not reported
Date Update:	Not reported
Date Report Faxed to Local Authority:	Not reported
Local Authority Notification Date:	Not reported
Reporter Name:	Not reported
Reporter Type:	Not reported
Rep Received Date:	Not reported
Reporter Title:	Not reported
Reporter Orgzn:	Not reported
Reporter Address:	Not reported
Reporter City,St,Zip:	Not reported
Reporter County:	Not reported
Incident Type:	Not reported
Incident Status:	Not reported
Incident Source Category:	Not reported
Incident Source Name:	Not reported

INTERSECTION OF (Continued) **S103903942**

Incident Source Address:	Not reported
Incident Source Address 2:	Not reported
Incident Source City,St,Zip:	Not reported
Incident Source County:	Not reported
DEP Requested:	Not reported
Confidential:	Not reported
Name:	INTERSECTION OF
Address:	PORT ST/DOREMUS AVE
City,State,Zip:	NEWARK, NJ
Trenton Dispatch Log Number:	43657
Case Number:	99-05-25-1142-05
Notify Type:	Other
Date Received:	05/25/1999
Location:	Transportation
Other Location:	Not reported
Incident Date:	05/22/1999
Incident Time:	1700
A310 Letter:	True
Ref. Code:	101
COMU:	0714
CAS Number:	Not reported
Hazardous:	No
Incident Location:	Not reported
Facility Type:	Industrial
Facility Phone:	Not reported
Substance(s):	Not reported
Substance Type:	Not reported
Substance Identity:	Not reported
TCPA Chemical:	Not reported
Hazrds Material:	Not reported
Amnt Released:	Not reported
Release VE:	Not reported
Contained:	Not reported
Release Type:	Not reported
Incident Desc:	Not reported
Status at Spill:	SPILL IS DUE TO ROAD DEBRIS RUPTURING SADDLE TANK. CLEANUP HAS BEEN COMPLETED.
NJ Spill Date:	Not reported
NJ Spill Time:	Not reported
NJ Spill Name:	Not reported
NJ Spill Title:	Not reported
NJ Spill Phone:	Not reported
Other Date:	Not reported
Other Time:	Not reported
Other Name:	Not reported
Other Title:	Not reported
Other Phone:	Not reported
Injuries:	No
Public Exposure:	No
Road Closed:	No
Facility Evacuation:	No
Receiving Water:	Not reported
Public Evacuation:	No
Police at Scene:	No
Firemen at Scene:	No
Contamination of:	Land

INTERSECTION OF (Continued) **S103903942**

Nature of Incident:	Not reported
Wind Direction/Speed:	0
Assistance Requested:	No
Memo. Of Understanding:	No
Drill/trng Exercise:	No
Operator:	STIVES
Contact Name:	Not reported
Caller Name:	REDACTED
Caller Title:	Not reported
Caller Address:	Not reported
Caller City,St,Zip:	Not reported
Caller Phone:	Not reported
Responsible Party:	Known
Responsible Party Name:	SWIFT TRANSPORT
Responsible Party Contact:	MARK VALENTINO
Responsible Party Title:	Not reported
Responsible Party Telphone:	800-800-2200
Responsible Party Street:	PO BOX 29243
Responsible Party Municipality:	PHOENIX
Responsible Party State:	Not reported
Responsible Party Zip:	Not reported
Responsible City,St,Zip:	PHOENIX
Responsible Party County:	Not reported
Local Municipality:	No
Local Municipality Name:	Not reported
Local Municipality Title:	Not reported
Local Municipality Phone:	Not reported
Local Municipality Date:	Not reported
Local Municipality Time:	Not reported
Incident Name:	Not reported
Incident Referred To:	Not reported
Incident Region:	Not reported
Incident Phone:	Not reported
Incident Date:	Not reported
Comments: Not reported	
Date A310 Letter Printed:	Not reported
Date Local Authority Was Notified:	Not reported
Date Update:	Not reported
Date Report Faxed to Local Authority:	Not reported
Local Authority Notification Date:	Not reported
Reporter Name:	Not reported
Reporter Type:	Not reported
Rep Received Date:	Not reported
Reporter Title:	Not reported
Reporter Orgzn:	Not reported
Reporter Address:	Not reported
Reporter City,St,Zip:	Not reported
Reporter County:	Not reported
Incident Type:	Not reported
Incident Status:	Not reported
Incident Source Category:	Not reported
Incident Source Name:	Not reported
Incident Source Address:	Not reported
Incident Source Address 2:	Not reported
Incident Source City,St,Zip:	Not reported
Incident Source County:	Not reported
DEP Requested:	Not reported

INTERSECTION OF (Continued) **S103903942**

Confidential: Not reported

DX1136 **MARINE TERMINAL** **NJ SPILLS** **S104704953**
Target Property **PORT & DOREMUS** **N/A**
PORT NEWARK, NJ

Site 13 of 26 in cluster DX

Actual: **17 ft.**
Focus Map: 8

NJ SPILL:

Name:	MARINE TERMINAL
Address:	PORT & DOREMUS
City,State,Zip:	PORT NEWARK, NJ
Trenton Dispatch Log Number:	7103
Case Number:	90-06-01-1530
Notify Type:	Not reported
Date Received:	06/01/1990
Location:	Facility
Other Location:	Not reported
Incident Date:	05/01/1990
Incident Time:	Not reported
A310 Letter:	Yes
Ref. Code:	001
COMU:	0714
CAS Number:	Not reported
Hazardous:	Not reported
Incident Location:	Not reported
Facility Type:	Industrial
Facility Phone:	201-456-2426
Substance(s):	CHROMIUM, SOIL CONTAMINATED
Substance Type:	Solid
Substance Identity:	Known
TCPA Chemical:	No
Hazrds Material:	Yes
Amnt Released:	UNK
Release VE:	Not reported
Contained:	Yes
Release Type:	Terminated
Incident Desc:	SPILL
Status at Spill:	Not reported
NJ Spill Date:	1990-06-01 00:00:00
NJ Spill Time:	Not reported
NJ Spill Name:	Not reported
NJ Spill Title:	OEM
NJ Spill Phone:	Not reported
Other Date:	Not reported
Other Time:	Not reported
Other Name:	Not reported
Other Title:	Not reported
Other Phone:	Not reported
Injuries:	No
Public Exposure:	No
Road Closed:	Not reported
Facility Evacuation:	No
Receiving Water:	Not reported
Public Evacuation:	No
Police at Scene:	No
Firemen at Scene:	No
Contamination of:	Not reported

MARINE TERMINAL (Continued) **S104704953**

Nature of Incident:	Facility
Wind Direction/Speed:	0
Assistance Requested:	No
Memo. Of Understanding:	Not reported
Drill/trng Exercise:	Not reported
Operator:	JIMH
Contact Name:	Not reported
Caller Name:	REDACTED
Caller Title:	Not reported
Caller Address:	Not reported
Caller City,St,Zip:	Not reported
Caller Phone:	Not reported
Responsible Party:	Known
Responsible Party Name:	B.P. NORTH AMERICAMN
Responsible Party Contact:	MR MCGRATH
Responsible Party Title:	MANAGER
Responsible Party Telphone:	713-589-4306
Responsible Party Street:	3 WEST LAKE DR
Responsible Party Municipality:	HUSTON
Responsible Party State:	TX
Responsible Party Zip:	Not reported
Responsible City,St,Zip:	HUSTON, TX
Responsible Party County:	Not reported
Local Municipality:	Not reported
Local Municipality Name:	OPERATOR 130
Local Municipality Title:	NEWARK PD
Local Municipality Phone:	201-733-6000
Local Municipality Date:	06/01/1990
Local Municipality Time:	1537
Incident Name:	M. GARAMONE
Incident Referred To:	DEQ
Incident Region:	ER1
Incident Phone:	OFFICE
Incident Date:	06/01/1990
Incident Name:	Not reported
Incident Referred To:	DEQ
Incident Region:	HQ1
Incident Phone:	Not reported
Incident Date:	Not reported
Comments: Not reported	
Date A310 Letter Printed:	Not reported
Date Local Authority Was Notified:	Not reported
Date Update:	Not reported
Date Report Faxed to Local Authority:	Not reported
Local Authority Notification Date:	Not reported
Reporter Name:	Not reported
Reporter Type:	Not reported
Rep Received Date:	Not reported
Reporter Title:	Not reported
Reporter Orgzn:	Not reported
Reporter Address:	Not reported
Reporter City,St,Zip:	Not reported
Reporter County:	Not reported
Incident Type:	Not reported
Incident Status:	Not reported
Incident Source Category:	Not reported
Incident Source Name:	Not reported

MARINE TERMINAL (Continued) **S104704953**

Incident Source Address:	Not reported
Incident Source Address 2:	Not reported
Incident Source City,St,Zip:	Not reported
Incident Source County:	Not reported
DEP Requested:	Not reported
Confidential:	Not reported

DX1137 **NJ Release** **S107437888**
Target Property **DOREMUS AVE/PORT ST** **N/A**
NEWARK CITY, NJ

Site 14 of 26 in cluster DX

Actual: **17 ft.**
Focus Map: 8

NJ Release:

Name:	Not reported
Address:	DOREMUS AVE/PORT ST
City,State,Zip:	NEWARK CITY, NJ
Facility Type:	Industrial
Facility Phone:	Not reported
Incident Date:	08/25/2005
Incident Time:	Not reported
Trenton Dispatch Log Number:	156154
Case Number:	05-08-25-1302-08
Date Received:	08/25/2005
Nature of Incident:	Not reported
Operator:	Not reported
Incident Type:	Smoke/Dust
Incident Location:	GENERAL CHEMICAL
Location:	Not reported
Other Location:	Not reported
Contact Name:	Not reported
Caller Name:	Not reported
Caller Title:	Not reported
Caller Address:	Not reported
Caller City,St,Zip:	Not reported
Caller Telephone:	Not reported
Substance(s):	Not reported
Substance Type:	Not reported
Substance Identity:	Not reported
CAS Number:	Not reported
A310 Letter:	Not reported
TCPA Chemical:	Not reported
Hazrds Material:	Not reported
COMU:	Not reported
Ref. Code:	Not reported
Amt Released:	Not reported
Contained:	Not reported
Release Type:	Not reported
Release VE:	Not reported
Injuries:	No
Public Exposure:	No
Facility Evacuation:	No
Police at Scene:	No
Firemen at Scene:	No
Contamination of:	Not reported
Receiving Water:	Not reported
Status at Spill:	Not reported
NJ Spill Date:	Not reported

(Continued) **S107437888**

NJ Spill Time:	Not reported
NJ Spill Name:	Not reported
NJ Spill Title:	Not reported
NJ Spill Phone:	Not reported
Other Date:	Not reported
Other Time:	Not reported
Other Name:	Not reported
Other Title:	Not reported
Other Telephone:	Not reported
Public Evacuation:	No
Assistance Requested:	Not reported
Wind Direction/Speed:	Not reported
Local Municipality Notified:	Not reported
Local Municipality Name:	Not reported
Local Municipality Title:	Not reported
Local Municipality Telephone:	Not reported
Local Municipality Date:	Not reported
Local Municipality Time:	Not reported
Incident Description:	Not reported
Incident Name:	Not reported
Incident Referred To:	Not reported
Incident Region:	Not reported
Incident Telephone:	Not reported
Incident Date:	Not reported
Incident time:	Not reported
Incident ITM:	Not reported
Comments: Not reported	
Date A310 Letter Printed:	Not reported
Date Local Authority Was Notified:	Not reported
Date Updated:	Not reported
Date Report Faxed to Local Authority:	Not reported
Local Authority Notification Date:	Not reported
Rep Receive Date:	08/25/2005
Reporter Type:	Facility Rep.
Reporter Name:	REDACTED
Reporter Title:	REDACTED
Reporter Org:	REDATED
Reporter Address:	Not reported
Reporter City,St,Zip:	Not reported
Reporter County:	Not reported
Incident Status:	Continuous
Incident Category Source:	Other
Incident Source Name:	GENERAL CHEMICAL
Incident Source Address:	DOREMUS AVE/PORT ST
Incident Source Address 2:	Not reported
Incident Source City,St,Zip:	Newark City, NJ
Incident Source County:	Essex
DEP Requested:	Yes
Confidential:	Not reported
Notify Type:	Not reported
Road Closed:	No
Direction:	Not reported
Responsible Party:	Not reported
Responsible Party Name:	Not reported
Responsible Party Contact:	Not reported
Responsible Party Title:	Not reported
Responsible Party Phone:	Not reported

(Continued) **S107437888**

Responsible Party Street:	Not reported
Responsible Party County:	Not reported
Responsible Party City,St,Zip:	Not reported
Memo. Of Understanding:	Not reported
Drill/trng Exercise:	Not reported
Hazardous:	Not reported

DX1138 **BRUSH FIRE NEAR BLDG 205** **NJ Release** **S107103777**
Target **DOREMUS AVE. & PORT** **N/A**
Property **NEWARK, NJ**

Site 15 of 26 in cluster DX

Actual: **17 ft.**

Focus Map: **8**

NJ Release:

Name:	BRUSH FIRE NEAR BLDG 205
Address:	DOREMUS AVE. & PORT
City,State,Zip:	NEWARK, NJ
Facility Type:	Rural
Facility Phone:	Not reported
Incident Date:	04/22/1988
Incident Time:	2050
Trenton Dispatch Log Number:	2961
Case Number:	88-04-22-7420
Date Received:	04/22/1988
Nature of Incident:	Not reported
Operator:	JIMS
Incident Type:	Not reported
Incident Location:	Not reported
Location:	Other
Other Location:	Not reported
Contact Name:	Not reported
Caller Name:	REDACTED
Caller Title:	Not reported
Caller Address:	Not reported
Caller City,St,Zip:	Not reported
Caller Telephone:	Not reported
Substance(s):	DRUMS, ABANDONED
Substance Type:	Solid
Substance Identity:	Unknown
CAS Number:	Not reported
A310 Letter:	Not reported
TCPA Chemical:	Unknown
Hazrds Material:	Unknown
COMU:	0714
Ref. Code:	001
Amt Released:	Not reported
Contained:	Unknown
Release Type:	Not reported
Release VE:	Not reported
Injuries:	No
Public Exposure:	R
Facility Evacuation:	No
Police at Scene:	Yes
Firemen at Scene:	Yes
Contamination of:	Not reported
Receiving Water:	Not reported
Status at Spill:	Not reported
NJ Spill Date:	1988-04-22 00:00:00

BRUSH FIRE NEAR BLDG 205 (Continued) **S107103777**

NJ Spill Time:	2226
NJ Spill Name:	SGT. ARTHN
NJ Spill Title:	NJSP
NJ Spill Phone:	882-2000
Other Date:	Not reported
Other Time:	Not reported
Other Name:	Not reported
Other Title:	Not reported
Other Telephone:	Not reported
Public Evacuation:	No
Assistance Requested:	Yes
Wind Direction/Speed:	0
Local Municipality Notified:	Not reported
Local Municipality Name:	Not reported
Local Municipality Title:	Not reported
Local Municipality Telephone:	Not reported
Local Municipality Date:	Not reported
Local Municipality Time:	Not reported
Incident Description:	FIRE,DRUMS FOUND IN BRUSH
Incident Name:	JANICEK
Incident Referred To:	DEQ
Incident Region:	ER1
Incident Telephone:	PAGED
Incident Date:	04/22/1988
Incident time:	2108
Incident ITM:	Not reported
Incident Name:	Not reported
Incident Referred To:	DEQ
Incident Region:	HQ1
Incident Telephone:	Not reported
Incident Date:	Not reported
Incident Time:	Not reported
Incident ITM:	Not reported
Comments: Not reported	
Date A310 Letter Printed:	Not reported
Date Local Authority Was Notified:	Not reported
Date Updated:	Not reported
Date Report Faxed to Local Authority:	Not reported
Local Authority Notification Date:	Not reported
Rep Receive Date:	Not reported
Reporter Type:	Not reported
Reporter Name:	Not reported
Reporter Title:	Not reported
Reporter Org:	Not reported
Reporter Address:	Not reported
Reporter City,St,Zip:	Not reported
Reporter County:	Not reported
Incident Status:	Not reported
Incident Category Source:	Not reported
Incident Source Name:	Not reported
Incident Source Address:	Not reported
Incident Source Address 2:	Not reported
Incident Source City,St,Zip:	Not reported
Incident Source County:	Not reported
DEP Requested:	Not reported
Confidential:	Not reported
Notify Type:	Not reported

BRUSH FIRE NEAR BLDG 205 (Continued) **S107103777**

Road Closed:	Not reported
Direction:	Not reported
Responsible Party:	Unknown
Responsible Party Name:	Not reported
Responsible Party Contact:	Not reported
Responsible Party Title:	Not reported
Responsible Party Phone:	Not reported
Responsible Party Street:	Not reported
Responsible Party County:	Not reported
Responsible Party City,St,Zip:	Not reported
Memo. Of Understanding:	Not reported
Drill/trng Exercise:	Not reported
Hazardous:	Not reported

DX1139 **AREA OF** **NJ Release** **S112107989**
Target **DOREMUS & PORT ST.** **N/A**
Property **NEWARK, NJ**

Site 16 of 26 in cluster DX

Actual: **17 ft.**

Focus Map: **8**

NJ Release:

Name:	AREA OF
Address:	DOREMUS & PORT ST.
City,State,Zip:	NEWARK, NJ
Facility Type:	Rural
Facility Phone:	Not reported
Incident Date:	04/23/1988
Incident Time:	1049
Trenton Dispatch Log Number:	2970
Case Number:	88-04-23-1051
Date Received:	04/23/1988
Nature of Incident:	Not reported
Operator:	JIMH
Incident Type:	Not reported
Incident Location:	Not reported
Location:	Other
Other Location:	Not reported
Contact Name:	Not reported
Caller Name:	REDACTED
Caller Title:	Not reported
Caller Address:	Not reported
Caller City,St,Zip:	Not reported
Caller Telephone:	Not reported
Substance(s):	MEDICAL WASTE
Substance Type:	Solid
Substance Identity:	Not reported
CAS Number:	Not reported
A310 Letter:	Not reported
TCPA Chemical:	No
Hazrds Material:	No
COMU:	0714
Ref. Code:	001
Amt Released:	Not reported
Contained:	No
Release Type:	Terminated
Release VE:	Not reported
Injuries:	No
Public Exposure:	Yes

AREA OF (Continued) **S112107989**

Facility Evacuation:	No
Police at Scene:	Yes
Firemen at Scene:	No
Contamination of:	Not reported
Receiving Water:	Not reported
Status at Spill:	Not reported
NJ Spill Date:	1988-04-23 00:00:00
NJ Spill Time:	Not reported
NJ Spill Name:	Not reported
NJ Spill Title:	OEM
NJ Spill Phone:	Not reported
Other Date:	Not reported
Other Time:	Not reported
Other Name:	Not reported
Other Title:	Not reported
Other Telephone:	Not reported
Public Evacuation:	No
Assistance Requested:	Yes
Wind Direction/Speed:	0
Local Municipality Notified:	Not reported
Local Municipality Name:	Not reported
Local Municipality Title:	Not reported
Local Municipality Telephone:	Not reported
Local Municipality Date:	Not reported
Local Municipality Time:	Not reported
Incident Description:	ILL.DUMPING
Incident Name:	JANICEK
Incident Referred To:	DEQ
Incident Region:	ER1
Incident Telephone:	Not reported
Incident Date:	04/23/1988
Incident time:	1055
Incident ITM:	T
Incident Name:	Not reported
Incident Referred To:	DEQ
Incident Region:	HQ1
Incident Telephone:	TELEFAX
Incident Date:	1988-04-23 00:00:00
Incident Time:	PM
Incident ITM:	T
Incident Name:	Not reported
Incident Referred To:	Not reported
Incident Region:	Not reported
Incident Telephone:	TELEFAX
Incident Date:	1988-04-23 00:00:00
Incident Time:	PM
Incident ITM:	T
Comments: Not reported	
Date A310 Letter Printed:	Not reported
Date Local Authority Was Notified:	Not reported
Date Updated:	Not reported
Date Report Faxed to Local Authority:	Not reported
Local Authority Notification Date:	Not reported
Rep Receive Date:	Not reported
Reporter Type:	Not reported
Reporter Name:	Not reported
Reporter Title:	Not reported

AREA OF (Continued) **S112107989**

Reporter Org:	Not reported
Reporter Address:	Not reported
Reporter City,St,Zip:	Not reported
Reporter County:	Not reported
Incident Status:	Not reported
Incident Category Source:	Not reported
Incident Source Name:	Not reported
Incident Source Address:	Not reported
Incident Source Address 2:	Not reported
Incident Source City,St,Zip:	Not reported
Incident Source County:	Not reported
DEP Requested:	Not reported
Confidential:	Not reported
Notify Type:	Not reported
Road Closed:	Not reported
Direction:	Not reported
Responsible Party:	Unknown
Responsible Party Name:	Not reported
Responsible Party Contact:	Not reported
Responsible Party Title:	Not reported
Responsible Party Phone:	Not reported
Responsible Party Street:	Not reported
Responsible Party County:	Not reported
Responsible Party City,St,Zip:	Not reported
Memo. Of Understanding:	Not reported
Drill/trng Exercise:	Not reported
Hazardous:	Not reported

DX1140 **ERNS** **99495115**
Target Property **DOREMUS AND PORT ST** **N/A**
NEWARK, NJ

Site 17 of 26 in cluster DX

Actual: 17 ft.

Focus Map: 8

Click this hyperlink while viewing on your computer to access additional ERNS detail in the EDR Site Report.

DX1141 **PORT ST TO FEDERAL SQ MANHOLE CONDUIT INSTALL** **NJ SHWS** **S125907736**
Target Property **PORT ST & DOREMUS AVE** **N/A**
NEWARK CITY, NJ

Site 18 of 26 in cluster DX

Actual: 17 ft.

Focus Map: 8

SHWS:

Name:	PORT ST TO FEDERAL SQ MANHOLE CONDUIT INSTALL
Address:	PORT ST & DOREMUS AVE
City,State,Zip:	NEWARK CITY, NJ
Site ID:	628803
Status:	Closed
Home Owner:	No
PI Number:	802850

PORT ST TO FEDERAL SQ MANHOLE CONDUIT INSTALL (Continued) **S125907736**

Detail As Of April 2012:

X Coord Site:	Not reported
X Coord PI:	Not reported
Y Coord Site:	Not reported
Y Coord PI:	Not reported

DX1142 **INTERSECTION OF** **NJ SPILLS** **S107054720**
Target **PORT ST & DOREMUS AV** **N/A**
Property **NEWARK, NJ**

Site 19 of 26 in cluster DX

Actual: **17 ft.**

Focus Map: **8**

NJ SPILL:

Name:	INTERSECTION OF
Address:	PORT ST & DOREMUS AV
City,State,Zip:	NEWARK, NJ
Trenton Dispatch Log Number:	11440
Case Number:	89-10-04-1049
Notify Type:	Not reported
Date Received:	10/04/1989
Location:	Other
Other Location:	Not reported
Incident Date:	10/04/1989
Incident Time:	0936
A310 Letter:	Yes
Ref. Code:	014
COMU:	0714
CAS Number:	Not reported
Hazardous:	Not reported
Incident Location:	Not reported
Facility Type:	Municipal
Facility Phone:	N/A
Substance(s):	DIESEL FUEL
Substance Type:	Liquid
Substance Identity:	Known
TCPA Chemical:	No
Hazrds Material:	Yes
Amnt Released:	20-25 GALS.
Release VE:	Estimate
Contained:	Yes
Release Type:	Terminated
Incident Desc:	Spill
Status at Spill:	Not reported
NJ Spill Date:	1989-10-04 00:00:00
NJ Spill Time:	N/A
NJ Spill Name:	N/A
NJ Spill Title:	OEM
NJ Spill Phone:	OFFICE
Other Date:	Not reported
Other Time:	Not reported
Other Name:	Not reported
Other Title:	Not reported
Other Phone:	Not reported
Injuries:	No
Public Exposure:	No
Road Closed:	Not reported
Facility Evacuation:	No

INTERSECTION OF (Continued) **S107054720**

Receiving Water:	NONE
Public Evacuation:	No
Police at Scene:	Yes
Firemen at Scene:	No
Contamination of:	Not reported
Nature of Incident:	Other
Wind Direction/Speed:	N/A 0
Assistance Requested:	No
Memo. Of Understanding:	Not reported
Drill/trng Exercise:	Not reported
Operator:	ANTHONY
Contact Name:	Not reported
Caller Name:	REDACTED
Caller Title:	Not reported
Caller Address:	Not reported
Caller City,St,Zip:	Not reported
Caller Phone:	Not reported
Responsible Party:	Unknown
Responsible Party Name:	UNKNOWN
Responsible Party Contact:	Not reported
Responsible Party Title:	Not reported
Responsible Party Telphone:	Not reported
Responsible Party Street:	Not reported
Responsible Party Municipality:	Not reported
Responsible Party State:	Not reported
Responsible Party Zip:	Not reported
Responsible City,St,Zip:	Not reported
Responsible Party County:	Not reported
Local Municipality:	Not reported
Local Municipality Name:	DISP. 192
Local Municipality Title:	NEWARK P.D.
Local Municipality Phone:	733-6000
Local Municipality Date:	10/04/1989
Local Municipality Time:	1106
Incident Name:	N/A
Incident Referred To:	DHWM
Incident Region:	Metro
Incident Phone:	OFFICE
Incident Date:	10/04/1989
Comments: Not reported	
Date A310 Letter Printed:	Not reported
Date Local Authority Was Notified:	Not reported
Date Update:	Not reported
Date Report Faxed to Local Authority:	Not reported
Local Authority Notification Date:	Not reported
Reporter Name:	Not reported
Reporter Type:	Not reported
Rep Received Date:	Not reported
Reporter Title:	Not reported
Reporter Orgzn:	Not reported
Reporter Address:	Not reported
Reporter City,St,Zip:	Not reported
Reporter County:	Not reported
Incident Type:	Not reported
Incident Status:	Not reported
Incident Source Category:	Not reported
Incident Source Name:	Not reported

INTERSECTION OF (Continued) **S107054720**

Incident Source Address:	Not reported
Incident Source Address 2:	Not reported
Incident Source City,St,Zip:	Not reported
Incident Source County:	Not reported
DEP Requested:	Not reported
Confidential:	Not reported

DX1143 **ZITOS EXPRESS** **NJ NJEMS** **S113579581**
Target Property **PORT ST & DOREMUS AVE** **N/A**
PORT NEWARK, NJ 07114

Site 20 of 26 in cluster DX

Actual: **17 ft.**
Focus Map: 8

NJEMS:

Name:	ZITOS EXPRESS
Address:	PORT ST & DOREMUS AVE
City,State,Zip:	PORT NEWARK, NJ 07114
Site Id:	339136
Municipality:	NEWARK CITY
Municipality Name From Spatial Overlay:	NEWARK CITY
GNIS Civil Code For Municipality:	885317
Municipal Code (NJ-1040):	0714
X Coord:	592474
Y Coord:	680132
Coord System:	NJ STATE PLANE (NAD83) - USFEET
Coord Type:	Approx. Addr. Match
Coord Orign:	DEP-GIS
State Standard Numeric Code From Spatial Overlay:	0714
Unique Feature Number For Municipality From Spatial Overlay:	3401351000
Eleven Digit Hydrologic Unit Code From Spatial Overlay):	02030104010
Fourteen Digit Hydrologic Unit Code From Spatial Overlay:	02030104010020
Watershed Management Area Number From Spatial Overlay:	07
Watershed Management Area Name From Spatial Overlay:	Arthur Kill
Water Region Code From Spatial Overlay:	2
Water Region Name From Spatial Overlay:	Raritan
Sub Watershed Name From Overlay:	Newark Bay / Kill Van Kull (74d 07m 30s)
Watershed Name From Spatial Overlay:	Newark Bay / Kill Van Kull / Upr NY Bay

---

DX1144 **MELBURN TRUCK LINES INC** **NJ NJEMS** **S123359822**
Target Property **PORT ST & DOREMUS AVE** **N/A**
NEWARK, NJ 07101

Site 21 of 26 in cluster DX

Actual: **17 ft.**
Focus Map: 8

NJEMS:

Name:	MELBURN TRUCK LINES INC
Address:	PORT ST & DOREMUS AVE
City,State,Zip:	NEWARK, NJ 07101
Site Id:	302657
Municipality:	NEWARK CITY
Municipality Name From Spatial Overlay:	NEWARK CITY
GNIS Civil Code For Municipality:	885317
Municipal Code (NJ-1040):	0714
X Coord:	592483
Y Coord:	680138
Coord System:	NJ STATE PLANE (NAD83) - USFEET

MELBURN TRUCK LINES INC (Continued) **S123359822**

Coord Type:	Approx. Addr. Match
Coord Orign:	DEP-GIS
State Standard Numeric Code From Spatial Overlay:	0714
Unique Feature Number For Municipality From Spatial Overlay:	3401351000
Eleven Digit Hydrologic Unit Code From Spatial Overlay):	02030104010
Fourteen Digit Hydrologic Unit Code From Spatial Overlay:	02030104010020
Watershed Management Area Number From Spatial Overlay:	07
Watershed Management Area Name From Spatial Overlay:	Arthur Kill
Water Region Code From Spatial Overlay:	2
Water Region Name From Spatial Overlay:	Raritan
Sub Watershed Name From Overlay:	Newark Bay / Kill Van Kull (74d 07m 30s)
Watershed Name From Spatial Overlay:	Newark Bay / Kill Van Kull / Upr NY Bay

---

DX1145 **PSE&G PORT STREET-FED SQUARE SEGMENT #2** **RCRA NonGen / NLR** **1025887237**
Target **DOREMUS AVE & PRT ST** **NJR986661981**
Property **NEWARK, NJ 07114**

Site 22 of 26 in cluster DX

Actual: **17 ft.**

Focus Map: **8**

RCRA NonGen / NLR:

Date Form Received by Agency:	2020-02-26 00:00:00.0
Handler Name:	PSE&G PORT STREET-FED SQUARE SEGMENT #2
Handler Address:	DOREMUS AVE & PRT ST
Handler City,State,Zip:	NEWARK, NJ 07114
EPA ID:	NJR986661981
Contact Name:	JEFFREY A GAZICK
Contact Address:	WESTON CANAL RD
Contact City,State,Zip:	SOMERSET, NJ 08873
Contact Telephone:	856-628-2477
Contact Fax:	Not reported
Contact Email:	JEFFREY.GAZICK@PSEG.COM
Contact Title:	CONTACT
EPA Region:	02
Land Type:	Municipal
Federal Waste Generator Description:	Not a generator, verified
Non-Notifier:	Not reported
Biennial Report Cycle:	Not reported
Accessibility:	Not reported
Active Site Indicator:	Not reported
State District Owner:	NJ
State District:	NORTHERN
Mailing Address:	HADLEY RD
Mailing City,State,Zip:	SOUTH PLAINFIELD BORO, NJ 07080
Owner Name:	CITY OF NEWARK
Owner Type:	Other
Operator Name:	PSE&G ELECTRIC TRANSMISSION
Operator Type:	Private
Short-Term Generator Activity:	No
Importer Activity:	No
Mixed Waste Generator:	No
Transporter Activity:	No
Transfer Facility Activity:	No
Recycler Activity with Storage:	No
Small Quantity On-Site Burner Exemption:	No
Smelting Melting and Refining Furnace Exemption:	No
Underground Injection Control:	No
Off-Site Waste Receipt:	No
Universal Waste Indicator:	No

PSE&G PORT STREET-FED SQUARE SEGMENT #2 (Continued) **1025887237**

Universal Waste Destination Facility:	No
Federal Universal Waste:	No
Active Site Fed-Reg Treatment Storage and Disposal Facility:	Not reported
Active Site Converter Treatment storage and Disposal Facility:	Not reported
Active Site State-Reg Treatment Storage and Disposal Facility:	Not reported
Active Site State-Reg Handler:	---
Federal Facility Indicator:	Not reported
Hazardous Secondary Material Indicator:	N
Sub-Part K Indicator:	Not reported
Commercial TSD Indicator:	No
Treatment Storage and Disposal Type:	Not reported
2018 GPRA Permit Baseline:	Not on the Baseline
2018 GPRA Renewals Baseline:	Not on the Baseline
Permit Renewals Workload Universe:	Not reported
Permit Workload Universe:	Not reported
Permit Progress Universe:	Not reported
Post-Closure Workload Universe:	Not reported
Closure Workload Universe:	Not reported
202 GPRA Corrective Action Baseline:	No
Corrective Action Workload Universe:	No
Subject to Corrective Action Universe:	No
Non-TSDFs Where RCRA CA has Been Imposed Universe:	No
TSDFs Potentially Subject to CA Under 3004 (u)/(v) Universe:	No
TSDFs Only Subject to CA under Discretionary Auth Universe:	No
Corrective Action Priority Ranking:	No NCAPS ranking
Environmental Control Indicator:	No
Institutional Control Indicator:	No
Human Exposure Controls Indicator:	N/A
Groundwater Controls Indicator:	N/A
Operating TSDF Universe:	Not reported
Full Enforcement Universe:	Not reported
Significant Non-Complier Universe:	No
Unaddressed Significant Non-Complier Universe:	No
Addressed Significant Non-Complier Universe:	No
Significant Non-Complier With a Compliance Schedule Universe:	No
Financial Assurance Required:	Not reported
Handler Date of Last Change:	2020-02-27 14:54:32.0
Recognized Trader-Importer:	No
Recognized Trader-Exporter:	No
Importer of Spent Lead Acid Batteries:	No
Exporter of Spent Lead Acid Batteries:	No
Recycler Activity Without Storage:	No
Manifest Broker:	No
Sub-Part P Indicator:	No

Hazardous Waste Summary:

Waste Code:	D008
Waste Description:	LEAD

Handler - Owner Operator:

Owner/Operator Indicator:	Owner
Owner/Operator Name:	CITY OF NEWARK
Legal Status:	Other
Date Became Current:	1836-01-01 00:00:00.
Date Ended Current:	Not reported

PSE&G PORT STREET-FED SQUARE SEGMENT #2 (Continued) **1025887237**

Owner/Operator Address:	920 BROAD ST
Owner/Operator City,State,Zip:	NEWARK, NJ 07102
Owner/Operator Telephone:	973-733-6400
Owner/Operator Telephone Ext:	Not reported
Owner/Operator Fax:	Not reported
Owner/Operator Email:	Not reported
Owner/Operator Indicator:	Owner
Owner/Operator Name:	CITY OF NEWARK
Legal Status:	Other
Date Became Current:	1836-01-01 00:00:00.
Date Ended Current:	Not reported
Owner/Operator Address:	920 BROAD ST
Owner/Operator City,State,Zip:	NEWARK, NJ 07102
Owner/Operator Telephone:	973-733-6400
Owner/Operator Telephone Ext:	Not reported
Owner/Operator Fax:	Not reported
Owner/Operator Email:	Not reported
Owner/Operator Indicator:	Operator
Owner/Operator Name:	PSE&G ELECTRIC TRANSMISSION
Legal Status:	Private
Date Became Current:	2019-01-01 00:00:00.
Date Ended Current:	Not reported
Owner/Operator Address:	80 PARK PLZ
Owner/Operator City,State,Zip:	NEWARK, NJ 07101
Owner/Operator Telephone:	973-438-7000
Owner/Operator Telephone Ext:	Not reported
Owner/Operator Fax:	Not reported
Owner/Operator Email:	Not reported
Owner/Operator Indicator:	Owner
Owner/Operator Name:	CITY OF NEWARK
Legal Status:	Other
Date Became Current:	1836-01-01 00:00:00.
Date Ended Current:	Not reported
Owner/Operator Address:	920 BROAD ST
Owner/Operator City,State,Zip:	NEWARK, NJ 07102
Owner/Operator Telephone:	973-733-6400
Owner/Operator Telephone Ext:	Not reported
Owner/Operator Fax:	Not reported
Owner/Operator Email:	Not reported
Owner/Operator Indicator:	Operator
Owner/Operator Name:	PSE&G ELECTRIC TRANSMISSION
Legal Status:	Private
Date Became Current:	2019-01-01 00:00:00.
Date Ended Current:	Not reported
Owner/Operator Address:	80 PARK PLZ
Owner/Operator City,State,Zip:	NEWARK, NJ 07101
Owner/Operator Telephone:	973-438-7000
Owner/Operator Telephone Ext:	Not reported
Owner/Operator Fax:	Not reported
Owner/Operator Email:	Not reported
Owner/Operator Indicator:	Operator
Owner/Operator Name:	PSE&G ELECTRIC TRANSMISSION

PSE&G PORT STREET-FED SQUARE SEGMENT #2 (Continued) **1025887237**

Legal Status: Private
Date Became Current: 2019-01-01 00:00:00.
Date Ended Current: Not reported
Owner/Operator Address: 80 PARK PLZ
Owner/Operator City,State,Zip: NEWARK, NJ 07101
Owner/Operator Telephone: 973-438-7000
Owner/Operator Telephone Ext: Not reported
Owner/Operator Fax: Not reported
Owner/Operator Email: Not reported

Historic Generators:

Receive Date: 2020-02-19 00:00:00.0
Handler Name: PSE&G PORT STREET-FED SQUARE SEGMENT #2
Federal Waste Generator Description: Large Quantity Generator
State District Owner: NJ
Large Quantity Handler of Universal Waste: No
Recognized Trader Importer: No
Recognized Trader Exporter: No
Spent Lead Acid Battery Importer: No
Spent Lead Acid Battery Exporter: No
Current Record: No
Non Storage Recycler Activity: No
Electronic Manifest Broker: No

Receive Date: 2020-02-26 00:00:00.0
Handler Name: PSE&G PORT STREET-FED SQUARE SEGMENT #2
Federal Waste Generator Description: Not a generator, verified
State District Owner: NJ
Large Quantity Handler of Universal Waste: No
Recognized Trader Importer: No
Recognized Trader Exporter: No
Spent Lead Acid Battery Importer: No
Spent Lead Acid Battery Exporter: No
Current Record: Yes
Non Storage Recycler Activity: No
Electronic Manifest Broker: No

Receive Date: 2019-07-15 00:00:00.0
Handler Name: PSE&G PORT STREET-FED SQUARE SEGMENT #2
Federal Waste Generator Description: Large Quantity Generator
State District Owner: NJ
Large Quantity Handler of Universal Waste: No
Recognized Trader Importer: No
Recognized Trader Exporter: No
Spent Lead Acid Battery Importer: No
Spent Lead Acid Battery Exporter: No
Current Record: No
Non Storage Recycler Activity: Not reported
Electronic Manifest Broker: Not reported

List of NAICS Codes and Descriptions:

NAICS Code: 22112
NAICS Description: ELECTRIC POWER TRANSMISSION, CONTROL, AND DISTRIBUTION

Facility Has Received Notices of Violation:

Found Violation: No

PSE&G PORT STREET-FED SQUARE SEGMENT #2 (Continued) **1025887237**

Agency Which Determined Violation: Not reported
Violation Short Description: Not reported
Date Violation was Determined: Not reported
Actual Return to Compliance Date: Not reported
Return to Compliance Qualifier: Not reported
Violation Responsible Agency: Not reported
Scheduled Compliance Date: Not reported
Enforcement Identifier: Not reported
Date of Enforcement Action: Not reported
Enforcement Responsible Agency: Not reported
Enforcement Docket Number: Not reported
Enforcement Attorney: Not reported
Corrective Action Component: Not reported
Appeal Initiated Date: Not reported
Appeal Resolution Date: Not reported
Disposition Status Date: Not reported
Disposition Status: Not reported
Disposition Status Description: Not reported
Consent/Final Order Sequence Number:Not reported
Consent/Final Order Respondent Name: Not reported
Consent/Final Order Lead Agency: Not reported
Enforcement Type: Not reported
Enforcement Responsible Person: Not reported
Enforcement Responsible Sub-Organization: Not reported
SEP Sequence Number: Not reported
SEP Expenditure Amount: Not reported
SEP Scheduled Completion Date: Not reported
SEP Actual Date: Not reported
SEP Defaulted Date: Not reported
SEP Type: Not reported
SEP Type Description: Not reported
Proposed Amount: Not reported
Final Monetary Amount: Not reported
Paid Amount: Not reported
Final Count: Not reported
Final Amount: Not reported

Evaluation Action Summary:
Evaluation Date: 2020-10-07 00:00:00.0
Evaluation Responsible Agency: State
Found Violation: No
Evaluation Type Description: COMPLIANCE EVALUATION INSPECTION ON-SITE
Evaluation Responsible Person Identifier: NOES
Evaluation Responsible Sub-Organization: Not reported
Actual Return to Compliance Date: Not reported
Scheduled Compliance Date: Not reported
Date of Request: Not reported
Date Response Received: Not reported
Request Agency: Not reported
Former Citation: Not reported

DX1146 **PSEG ENERGY STRONG PORT STREET SUBSTATION** **ECHO** **1025901429**
Target **338-544 PORT STREET** **N/A**
Property **NEWARK CITY, NJ 07102**

Site 23 of 26 in cluster DX

Actual: **17 ft.**
Focus Map: **8**

ECHO:

Envid:	1025901429
Registry ID:	110070567502
DFR URL:	http://echo.epa.gov/detailed-facility-report?fid=110070567502
Name:	PSEG ENERGY STRONG PORT STREET SUBSTATION
Address:	338-544 PORT STREET
City,State,Zip:	NEWARK CITY, NJ 07102

DX1147 **PSEG ENERGY STRONG PORT STREET SUBSTATION** **NJ NPDES** **S125345909**
Target **338-544 PORT STREET** **N/A**
Property **NEWARK, NJ 07102**

Site 24 of 26 in cluster DX

Actual: **17 ft.**
Focus Map: **8**

NJPDES:

Name:	PSEG ENERGY STRONG PORT STREET SUBSTATION
Address:	338-544 PORT STREET
City,State,Zip:	NEWARK, NJ 07102
NJPDES Permit Number:	NJG0296171
Facility Telephone:	Not reported
Facility Contact:	Not reported
Facility Municipality:	Newark City
Facility Enforcement region:	Not reported
Discharger Classification:	Not reported
Discharger Category Code:	5G3
Document Status:	Approved
Facility Primary SIC code:	Not reported
Facility Ownership:	Not reported
Facility Discharge Basin code:	Not reported
Facility Discharge Basin name:	Not reported
Facility Lat/Long:	Not reported
Site X Coordinate:	591358
Site X Coordinate:	680832
Facility Lot number:	Not reported
Facility Block number:	Not reported
Permittee Name:	Not reported
Permittee Address:	Not reported
Permittee PO Box:	Not reported
Permittee City,St,Zip:	Not reported
Category Description:	Construction Activity Stormwater (GP)
Date Permit Application Received:	Not reported
Date Draft Permit Issued:	Not reported
Date Final Permit Issued:	Not reported
Date Final Permit Effective:	06/11/2019
Date Final Permit Expires:	02/28/2022
PI Number:	807752
Regional Office:	Northern
Permit Category:	Not reported

DX1148 **PSEG ENERGY STRONG PORT STREET SUBSTATION** **FINDS** **1025822400**
Target Property **338-544 PORT STREET** **N/A**
NEWARK CITY, NJ 07102

Site 25 of 26 in cluster DX

Actual: 17 ft.
Focus Map: 8

FINDS:
Registry ID: 110070567502

Click Here:

Environmental Interest/Information System:
US National Pollutant Discharge Elimination System (NPDES) module of the Compliance Information System (ICIS) tracks surface water permits issued under the Clean Water Act. Under NPDES, all facilities that discharge pollutants from any point source into waters of the United States are required to obtain a permit. The permit will likely contain limits on what can be discharged, impose monitoring and reporting requirements, and include other provisions to ensure that the discharge does not adversely affect water quality.

Click this hyperlink while viewing on your computer to access additional FINDS: detail in the EDR Site Report.

EA1149 **BALDWIN PAINT** **NJ SPILLS** **S104429536**
Target Property **15 BURMA RD** **N/A**
JERSEY CITY, NJ

Site 2 of 10 in cluster EA

Actual: 11 ft.
Focus Map: 10

NJ SPILL:

Name:	BALDWIN PAINT
Address:	15 BURMA RD
City,State,Zip:	JERSEY CITY, NJ
Trenton Dispatch Log Number:	16655
Case Number:	91-10-23-1030-27
Notify Type:	Not reported
Date Received:	10/23/1991
Location:	Facility
Other Location:	Not reported
Incident Date:	10/23/1991
Incident Time:	1029
A310 Letter:	No
Ref. Code:	001
COMU:	0906
CAS Number:	N/A
Hazardous:	Not reported
Incident Location:	Not reported
Facility Type:	Commercial
Facility Phone:	Not reported
Substance(s):	3 DRUMS 2CARBOYS, DRUMS, LEAKING (NOT ABANDONED)
Substance Type:	Liquid
Substance Identity:	Known
TCPA Chemical:	Unknown
Hazrds Material:	Unknown
Amnt Released:	UNKNOWN
Release VE:	Not reported
Contained:	No
Release Type:	Continuous
Incident Desc:	Spill
Status at Spill:	3/55 GALS DRUMS 1 OF WHICH IS LEAKING UNK SUBSTANCE. 2 CARBOYS UNKNOWN

BALDWIN PAINT (Continued) **S104429536**

	SIZE.
NJ Spill Date:	1991-10-23 00:00:00
NJ Spill Time:	Not reported
NJ Spill Name:	OEM
NJ Spill Title:	Not reported
NJ Spill Phone:	609-882-2000
Other Date:	Not reported
Other Time:	Not reported
Other Name:	Not reported
Other Title:	Not reported
Other Phone:	Not reported
Injuries:	No
Public Exposure:	No
Road Closed:	Not reported
Facility Evacuation:	No
Receiving Water:	NONE
Public Evacuation:	No
Police at Scene:	No
Firemen at Scene:	Yes
Contamination of:	Land
Nature of Incident:	Municipal
Wind Direction/Speed:	Not reported
Assistance Requested:	Yes
Memo. Of Understanding:	Not reported
Drill/trng Exercise:	Not reported
Operator:	ROGER
Contact Name:	Not reported
Caller Name:	REDACTED
Caller Title:	Not reported
Caller Address:	Not reported
Caller City,St,Zip:	Not reported
Caller Phone:	Not reported
Responsible Party:	Known
Responsible Party Name:	BALDWIN PAINT
Responsible Party Contact:	Not reported
Responsible Party Title:	Not reported
Responsible Party Telphone:	Not reported
Responsible Party Street:	15 BURMA RD
Responsible Party Municipality:	JERSEY CITY
Responsible Party State:	NJ
Responsible Party Zip:	Not reported
Responsible City,St,Zip:	JERSEY CITY, NJ
Responsible Party County:	HUDSON
Local Municipality:	Not reported
Local Municipality Name:	Not reported
Local Municipality Title:	Not reported
Local Municipality Phone:	Not reported
Local Municipality Date:	Not reported
Local Municipality Time:	Not reported
Incident Name:	B.DOYLE
Incident Referred To:	DRPSR
Incident Region:	ER1
Incident Phone:	Office,Faxed
Incident Date:	10/23/1991
Comments: Not reported	
Date A310 Letter Printed:	Not reported
Date Local Authority Was Notified:	Not reported

BALDWIN PAINT (Continued) **S104429536**

Date Update:	Not reported
Date Report Faxed to Local Authority:	Not reported
Local Authority Notification Date:	Not reported
Reporter Name:	Not reported
Reporter Type:	Not reported
Rep Received Date:	Not reported
Reporter Title:	Not reported
Reporter Orgzn:	Not reported
Reporter Address:	Not reported
Reporter City,St,Zip:	Not reported
Reporter County:	Not reported
Incident Type:	Not reported
Incident Status:	Not reported
Incident Source Category:	Not reported
Incident Source Name:	Not reported
Incident Source Address:	Not reported
Incident Source Address 2:	Not reported
Incident Source City,St,Zip:	Not reported
Incident Source County:	Not reported
DEP Requested:	Not reported
Confidential:	Not reported

EA1150 **14 BURMA ROAD** **NJ RGA HWS** **S115214588**
Target **14 BURMA RD** **N/A**
Property **JERSEY CITY, NJ**

Site 3 of 10 in cluster EA

Actual: **11 ft.**
Focus Map: **10**

RGA HWS:

2010	14 BURMA ROAD	14 BURMA RD
2009	14 BURMA ROAD	14 BURMA RD
2008	14 BURMA ROAD	14 BURMA RD

EA1151 **14 BURMA ROAD** **NJ BROWNFIELDS** **1010430349**
Target **14 BURMA RD** **FINDS** **N/A**
Property **JERSEY CITY, NJ 07305**

Site 4 of 10 in cluster EA

Actual: **11 ft.**
Focus Map: **10**

BROWNFIELDS:

Name:	14 BURMA ROAD
Address:	14 BURMA RD
City,State,Zip:	JERSEY CITY, JERSEY CITY 07300
Price:	Not reported
Assessed Value:	Not reported
Property Size:	Unknown
Annual Taxes:	Not reported
Representative Address:	Not reported
Representative City/State/Zip:	Not reported
Submitter Name:	Not reported
Submitter Address1:	Not reported
Submitter Address2:	Not reported
Submitter City:	Not reported
Submitter State:	Not reported

14 BURMA ROAD (Continued) **1010430349**

Submitter Zip:	Not reported
Submitter Email:	Not reported
Submitter Phone:	Not reported
Transaction Type:	Not reported
Transfer Type:	Not reported
Site Number:	7102
X Coordinate:	612255
Y Coordinate:	680222
Coord:	612255:680222
AutoID:	Not reported
Ownership Type:	unknown
Ownership:	DEP Case
PStatus:	Verified by DEP DataMine
PI Number:	G000062419
Owner Name:	Not reported
Owner Address + Owner Street:	Not reported
Owner City:	Not reported
Owner State:	Not reported
Owner Zip Code:	Not reported
Owner County:	Not reported
Owner Phone:	9999999999
Owner Fax:	9999999999
Owner Email:	Not reported
Owner Organization:	Not reported
Authorized Representative:	Not reported
Auth Rep Relation to Owner:	Not reported
Municipal Contact Name:	Not reported
Municipal Contact Street:	Not reported
Municipal Contact City:	Not reported
Municipal Contact State:	Not reported
Municipal Contact Zip Code:	Not reported
Municipal Contact Phone:	9999999999
Municipal Contact Fax:	9999999999
Municipal Contact Email:	Not reported
Department:	Not reported
Municipal Contact Title:	Not reported
Contact Relation to Owner:	Not reported
Current Zoning:	Not reported
Proposed Zoning:	Not reported
Copy of Title Insurance:	Not reported
Block:	Not reported
Lot:	Not reported
Development Plan Completed:	Unknown
Market Study Completed:	Unknown
Current Activity:	Not reported
Current Operations:	Not reported
Prior Operations:	Not reported
Deed Restrictions:	Unknown
Easements:	Unknown
Buildings:	Not reported
Condition of Buildings:	Not reported
Square Footage:	Not reported
Total Buildable Space:	Not reported
Lease Price:	Not reported
Tax Certificate:	Unknown
Tax Lien:	Unknown
Other Liens/Judgements:	No

14 BURMA ROAD (Continued) **1010430349**

Traffic Study:	Unknown
Road Access:	Not reported
Waterfront Access:	Unknown
Airport Access:	Unknown
Public Transportation Access:	Unknown
Major Highway Name:	Not reported
Major Highway Interchange:	Not reported
Major Highway Miles Away:	Not reported
Local Highway Name:	Not reported
Local Highway Interchange:	Not reported
Local Highway Miles Away:	Not reported
Rail Type:	Not reported
Rail Name:	Not reported
Rail Station:	Not reported
Rail Miles Away:	Not reported
Public Water:	Unknown
Electric:	Unknown
Gas:	Unknown
Public Sewer:	Unknown
Telephone:	Unknown
Cable:	Unknown
Fiber Optics:	Unknown
Wetlands:	No
Sensitive Ecosystems/Habitats:	No
Endangered Species:	No
Historic/Archeological Site:	No
100 Year Flood Plain:	No
500 Year Flood Plain:	No
Environmental Report Copies:	Yes
List Containing Site:	Not reported
Preliminary Assessment:	No
Site Investigation:	No
Remedial Investigation:	No
Remedial Action Workplan:	No
Voluntary Cleanup Program:	Yes
Environmental Litigation:	No
Remediation In Progress:	Yes
Remediation Estimated Complete Date:	Not reported
Regulatory sign-off:	No
Regulatory Sign-Off Description:	Not reported
Other Incentives:	No
Low Interest Rates:	No
HDSRF Grants:	No
TIF:	No
HDSRF Loans:	No
USA Loans:	No
USA Grants:	No
Designated Redevelopment Area:	No
Environmental Opportunity Zone:	No
Tax Rebate or Abatement:	No
Empowerment Zone (Federal):	No
Urban Coordinating Council Neighborhood:	No
Enterprise Community (Federal):	No
Urban Enterprise Zone:	No
Additional Comments:	C2: Formal Design - Known Source or Release with GW Contamination 3/1/2011 LSRP 2-10 CAOC 4/5/2012 LSRP GW FEE 4/5/2012 LSRP Name
County_int_FK:	9

14 BURMA ROAD (Continued) **1010430349**

Municipality_int_FK: 252
Planning Area Designation: Planning Area 1
Authorized Representative Email: Not reported
Authorized Representative Phone: 9999999999
General Comments: Case Manager SOBOLESKI, ROBERT (609) 292 - 3215 No LSRP

FINDS:
Registry ID: 110031677371

Click Here:

Environmental Interest/Information System:
NJ-NJEMS (New Jersey - New Jersey Environmental Management System).
The Department of Environmental Protection (NJDEP) manages large databases of environmental information in this integrated system.

Click this hyperlink while viewing on your computer to access additional FINDS: detail in the EDR Site Report.

EA1152 **14 BURMA ROAD LLC** **NJ VCP** **S106574505**
Target **14 BURMA RD** **N/A**
Property **JERSEY CITY, NJ 10013**

Site 5 of 10 in cluster EA

Actual: **11 ft.**
Focus Map: **10**

VCP:
Incident Number: 01-06-05-1434-48A
MOA Execution Date: 09/17/2001
Type Of Vcp File: HISTORICAL
Pi Number: Not reported
Case Type(Case Type): Not reported
Case Contact: Department Not reported
Case Contact Name: Not reported
Case Contact: Organization C/O Dukane Fabrics International Incorporated
Case Contact: Address: Line1 Not reported
Case Contact: Address: Line2 Not reported
Case Contact: Address: Line3 Not reported
Case Contact City,St,Zip: Not reported

EA1153 **DUKANE FABRICS** **NJ SPILLS** **S105071525**
Target **14 BURMA RD** **N/A**
Property **JERSEY CITY, NJ**

Site 6 of 10 in cluster EA

Actual: **11 ft.**
Focus Map: **10**

NJ SPILL:
Name: DUKANE FABRICS
Address: 14 BURMA RD
City,State,Zip: JERSEY CITY, NJ
Trenton Dispatch Log Number: 79438
Case Number: 01-06-05-1434-48
Notify Type: Other
Date Received: 06/05/2001
Location: Facility
Other Location: Not reported
Incident Date: 06/05/2001
Incident Time: Not reported

DUKANE FABRICS (Continued) **S105071525**

A310 Letter:	True
Ref. Code:	101
COMU:	0906
CAS Number:	Not reported
Hazardous:	No
Incident Location:	Not reported
Facility Type:	Commercial
Facility Phone:	Not reported
Substance(s):	Not reported
Substance Type:	Not reported
Substance Identity:	Not reported
TCPA Chemical:	Not reported
Hazrds Material:	Not reported
Amnt Released:	Not reported
Release VE:	Not reported
Contained:	Not reported
Release Type:	Not reported
Incident Desc:	Not reported
Status at Spill:	FOUND CONTAMINATION DURING TEST OF SOIL FOR SALE OF PROPERTY
NJ Spill Date:	Not reported
NJ Spill Time:	Not reported
NJ Spill Name:	Not reported
NJ Spill Title:	Not reported
NJ Spill Phone:	Not reported
Other Date:	Not reported
Other Time:	Not reported
Other Name:	Not reported
Other Title:	Not reported
Other Phone:	Not reported
Injuries:	No
Public Exposure:	No
Road Closed:	No
Facility Evacuation:	No
Receiving Water:	Not reported
Public Evacuation:	No
Police at Scene:	No
Firemen at Scene:	No
Contamination of:	Land
Nature of Incident:	Not reported
Wind Direction/Speed:	0
Assistance Requested:	No
Memo. Of Understanding:	No
Drill/trng Exercise:	No
Operator:	JIMH
Contact Name:	Not reported
Caller Name:	REDACTED
Caller Title:	Not reported
Caller Address:	Not reported
Caller City,St,Zip:	Not reported
Caller Phone:	Not reported
Responsible Party:	Known
Responsible Party Name:	14 BURMA RD LLC
Responsible Party Contact:	Not reported
Responsible Party Title:	Not reported
Responsible Party Telphone:	212-925-8400
Responsible Party Street:	451 BROADWAY
Responsible Party Municipality:	NEW YORK

DUKANE FABRICS (Continued) **S105071525**

Responsible Party State:	NY
Responsible Party Zip:	10013
Responsible City,St,Zip:	NEW YORK, NY
Responsible Party County:	Not reported
Local Municipality:	No
Local Municipality Name:	Not reported
Local Municipality Title:	Not reported
Local Municipality Phone:	Not reported
Local Municipality Date:	Not reported
Local Municipality Time:	Not reported
Incident Name:	Not reported
Incident Referred To:	Not reported
Incident Region:	Not reported
Incident Phone:	Not reported
Incident Date:	Not reported
Comments: CHART H	
Date A310 Letter Printed:	Not reported
Date Local Authority Was Notified:	Not reported
Date Update:	Not reported
Date Report Faxed to Local Authority:	Not reported
Local Authority Notification Date:	Not reported
Reporter Name:	Not reported
Reporter Type:	Not reported
Rep Received Date:	Not reported
Reporter Title:	Not reported
Reporter Orgzn:	Not reported
Reporter Address:	Not reported
Reporter City,St,Zip:	Not reported
Reporter County:	Not reported
Incident Type:	Not reported
Incident Status:	Not reported
Incident Source Category:	Not reported
Incident Source Name:	Not reported
Incident Source Address:	Not reported
Incident Source Address 2:	Not reported
Incident Source City,St,Zip:	Not reported
Incident Source County:	Not reported
DEP Requested:	Not reported
Confidential:	Not reported

EA1154 **BURMA FILM STUDIO** **FINDS** **1026701158**
Target **14-16 BURMA ROAD** **N/A**
Property **JERSEY CITY, NJ 07305**

Site 7 of 10 in cluster EA

Actual: **11 ft.**

FINDS:
Registry ID: 110070877190

Focus Map: **10**

Click Here:

Environmental Interest/Information System:
US National Pollutant Discharge Elimination System (NPDES) module of the Compliance Information System (ICIS) tracks surface water permits issued under the Clean Water Act. Under NPDES, all facilities that discharge pollutants from any point source into waters of the United States are required to obtain a permit. The permit will likely contain limits on what can be discharged, impose monitoring and reporting

BURMA FILM STUDIO (Continued) **1026701158**

requirements, and include other provisions to ensure that the discharge does not adversely affect water quality.

Click this hyperlink while viewing on your computer to access additional FINDS: detail in the EDR Site Report.

EA1155 **BURMA FILM STUDIO** **ECHO** **1026667298**
Target **14-16 BURMA ROAD** **N/A**
Property **JERSEY CITY, NJ 07305**

Site 8 of 10 in cluster EA

Actual: **11 ft.**
Focus Map: **10**

ECHO:

Envid:	1026667298
Registry ID:	110070877190
DFR URL:	http://echo.epa.gov/detailed-facility-report?fid=110070877190
Name:	BURMA FILM STUDIO
Address:	14-16 BURMA ROAD
City,State,Zip:	JERSEY CITY, NJ 07305

EA1156 **CAPITAL MOVING & STORAGE** **NJ VCP** **S106587695**
Target **14-16 BURMA RD** **NJ Release** **N/A**
Property **JERSEY CITY, NJ 07305**

Site 9 of 10 in cluster EA

Actual: **11 ft.**
Focus Map: **10**

VCP:

Incident Number:	01-06-05-1434-48
MOA Execution Date:	01/09/2004
Type Of Vcp File:	HISTORICAL
Pi Number:	Not reported
Case Type(Case Type):	Not reported
Case Contact: Department	Not reported
Case Contact Name:	Not reported
Case Contact: Organization	14-16 Burma Road LLC
Case Contact: Address: Line1	Not reported
Case Contact: Address: Line2	Not reported
Case Contact: Address: Line3	Not reported
Case Contact City,St,Zip:	Not reported

NJ Release:

Name:	Not reported
Address:	14-16 BURMA RD
City,State,Zip:	JERSEY CITY, NJ 07302
Facility Type:	Commercial
Facility Phone:	Not reported
Incident Date:	12/27/2012
Incident Time:	Not reported
Trenton Dispatch Log Number:	454979
Case Number:	12-12-27-1545-52
Date Received:	12/27/2012
Nature of Incident:	Not reported
Operator:	Not reported
Incident Type:	Groundwater Cont
Incident Location:	PROPERTY AT
Location:	Not reported
Other Location:	Not reported

CAPITAL MOVING & STORAGE (Continued) **S106587695**

Contact Name:	Not reported
Caller Name:	Not reported
Caller Title:	Not reported
Caller Address:	Not reported
Caller City,St,Zip:	Not reported
Caller Telephone:	Not reported
Substance(s):	Not reported
Substance Type:	Not reported
Substance Identity:	Not reported
CAS Number:	Not reported
A310 Letter:	Not reported
TCPA Chemical:	Not reported
Hazrds Material:	Not reported
COMU:	Not reported
Ref. Code:	Not reported
Amt Released:	Not reported
Contained:	Not reported
Release Type:	Not reported
Release VE:	Not reported
Injuries:	No
Public Exposure:	No
Facility Evacuation:	No
Police at Scene:	No
Firemen at Scene:	No
Contamination of:	Not reported
Receiving Water:	Not reported
Status at Spill:	Not reported
NJ Spill Date:	Not reported
NJ Spill Time:	Not reported
NJ Spill Name:	Not reported
NJ Spill Title:	Not reported
NJ Spill Phone:	Not reported
Other Date:	Not reported
Other Time:	Not reported
Other Name:	Not reported
Other Title:	Not reported
Other Telephone:	Not reported
Public Evacuation:	No
Assistance Requested:	Not reported
Wind Direction/Speed:	Not reported
Local Municipality Notified:	Not reported
Local Municipality Name:	Not reported
Local Municipality Title:	Not reported
Local Municipality Telephone:	Not reported
Local Municipality Date:	Not reported
Local Municipality Time:	Not reported
Incident Description:	Not reported
Incident Name:	Not reported
Incident Referred To:	Not reported
Incident Region:	Not reported
Incident Telephone:	Not reported
Incident Date:	Not reported
Incident time:	Not reported
Incident ITM:	Not reported
Comments: Not reported	
Date A310 Letter Printed:	Not reported
Date Local Authority Was Notified:	Not reported

CAPITAL MOVING & STORAGE (Continued) **S106587695**

Date Updated:	Not reported
Date Report Faxed to Local Authority:	Not reported
Local Authority Notification Date:	Not reported
Rep Receive Date:	12/27/2012
Reporter Type:	Other
Reporter Name:	REDACTED
Reporter Title:	REDACTED
Reporter Org:	REDATED
Reporter Address:	Not reported
Reporter City,St,Zip:	Not reported
Reporter County:	Not reported
Incident Status:	Terminated
Incident Category Source:	Other
Incident Source Name:	14-16 BURMA RD LLC.
Incident Source Address:	97 BURMA RD
Incident Source Address 2:	Not reported
Incident Source City,St,Zip:	Jersey City, NJ 07305
Incident Source County:	Hudson
DEP Requested:	No
Confidential:	Not reported
Notify Type:	Not reported
Road Closed:	Not reported
Direction:	Not reported
Responsible Party:	Not reported
Responsible Party Name:	Not reported
Responsible Party Contact:	Not reported
Responsible Party Title:	Not reported
Responsible Party Phone:	Not reported
Responsible Party Street:	Not reported
Responsible Party County:	Not reported
Responsible Party City,St,Zip:	Not reported
Memo. Of Understanding:	Not reported
Drill/trng Exercise:	Not reported
Hazardous:	Not reported

EA1157 **14 BURMA ROAD** **NJ SHWS** **1007000043**
Target Property **14 BURMA RD** **NJ HIST HWS** **N/A**
JERSEY CITY, NJ 07300 **NJ ENG CONTROLS**
NJ INST CONTROL
Site 10 of 10 in cluster EA **NJ NJEMS**
NJ SPILLS

Actual:
11 ft.

Focus Map:
10

SHWS:

Name:	14 BURMA ROAD
Address:	14 BURMA RD
City,State,Zip:	JERSEY CITY, NJ
Site ID:	88505
Status:	Closed
Home Owner:	No
PI Number:	G000062419

Detail As Of April 2012:

X Coord Site:	Not reported
X Coord PI:	Not reported
Y Coord Site:	Not reported
Y Coord PI:	Not reported

14 BURMA ROAD (Continued) **1007000043**

HIST SHWS:

Case Status:	**Active**
Status Date:	9/17/2001
Case ID:	G000062419
Contact:	Bureau of Field Operations - Northern
Sub Section Label:	A: Sites with On-Site Sources of Contamination
Site Municipality:	0906
Remedial Level Code:	C2
Classification exception area dt:	None
Classification exception area dt:	Not reported
Deed Notice Status:	None
Deed Notice Date:	Not reported
Engineering Control Status:	None
Engineering Control Date:	Not reported
National Priorities List Status:	Not reported
National Priorities List Date:	Not reported
X Coordinate:	612255
Y Coordinate:	680222
Coordinate System:	NJ State Plane (NAD83) - USFEET

ENG CONTROLS:

Name:	14 BURMA ROAD
Address:	14 BURMA RD
Address 2:	Not reported
City,State,Zip:	JERSEY CITY, NJ 07300
PI Name:	14 BURMA ROAD
PI Number:	G000062419
DER Filed Date:	11/09/2012
DER Lifted Date:	Not reported
DER Deed Usage (SI):	Restricted
Deed Specific Requirement:	Asphalt Cap
Deed Parameter Desc:	Antimony
X Coord:	612399
Deed Depth:	7
Y Coord:	680099
Entire Site Restricted:	Yes
Property Block:	24304
Property Lot:	8

Name:	14 BURMA ROAD
Address:	14 BURMA RD
Address 2:	Not reported
City,State,Zip:	JERSEY CITY, NJ 07300
PI Name:	14 BURMA ROAD
PI Number:	G000062419
DER Filed Date:	11/09/2012
DER Lifted Date:	Not reported
DER Deed Usage (SI):	Restricted
Deed Specific Requirement:	Asphalt Cap
Deed Parameter Desc:	Arsenic
X Coord:	612399
Deed Depth:	7
Y Coord:	680099
Entire Site Restricted:	Yes
Property Block:	24304
Property Lot:	8

14 BURMA ROAD (Continued) **1007000043**

Name:	14 BURMA ROAD
Address:	14 BURMA RD
Address 2:	Not reported
City,State,Zip:	JERSEY CITY, NJ 07300
PI Name:	14 BURMA ROAD
PI Number:	G000062419
DER Filed Date:	11/09/2012
DER Lifted Date:	Not reported
DER Deed Usage (SI):	Restricted
Deed Specific Requirement:	Asphalt Cap
Deed Parameter Desc:	Benzo(a)anthracene
X Coord:	612399
Deed Depth:	7
Y Coord:	680099
Entire Site Restricted:	Yes
Property Block:	24304
Property Lot:	8

Name:	14 BURMA ROAD
Address:	14 BURMA RD
Address 2:	Not reported
City,State,Zip:	JERSEY CITY, NJ 07300
PI Name:	14 BURMA ROAD
PI Number:	G000062419
DER Filed Date:	11/09/2012
DER Lifted Date:	Not reported
DER Deed Usage (SI):	Restricted
Deed Specific Requirement:	Asphalt Cap
Deed Parameter Desc:	Benzo(a)pyrene
X Coord:	612399
Deed Depth:	7
Y Coord:	680099
Entire Site Restricted:	Yes
Property Block:	24304
Property Lot:	8

Name:	14 BURMA ROAD
Address:	14 BURMA RD
Address 2:	Not reported
City,State,Zip:	JERSEY CITY, NJ 07300
PI Name:	14 BURMA ROAD
PI Number:	G000062419
DER Filed Date:	11/09/2012
DER Lifted Date:	Not reported
DER Deed Usage (SI):	Restricted
Deed Specific Requirement:	Asphalt Cap
Deed Parameter Desc:	Benzo(b)fluoranthene
X Coord:	612399
Deed Depth:	7
Y Coord:	680099
Entire Site Restricted:	Yes
Property Block:	24304
Property Lot:	8

Name:	14 BURMA ROAD
Address:	14 BURMA RD
Address 2:	Not reported

14 BURMA ROAD (Continued) **1007000043**

City,State,Zip:	JERSEY CITY, NJ 07300
PI Name:	14 BURMA ROAD
PI Number:	G000062419
DER Filed Date:	11/09/2012
DER Lifted Date:	Not reported
DER Deed Usage (SI):	Restricted
Deed Specific Requirement:	Asphalt Cap
Deed Parameter Desc:	Cadmium
X Coord:	612399
Deed Depth:	5
Y Coord:	680099
Entire Site Restricted:	Yes
Property Block:	24304
Property Lot:	8

Name:	14 BURMA ROAD
Address:	14 BURMA RD
Address 2:	Not reported
City,State,Zip:	JERSEY CITY, NJ 07300
PI Name:	14 BURMA ROAD
PI Number:	G000062419
DER Filed Date:	11/09/2012
DER Lifted Date:	Not reported
DER Deed Usage (SI):	Restricted
Deed Specific Requirement:	Asphalt Cap
Deed Parameter Desc:	Dibenzo(a,h)anthracene
X Coord:	612399
Deed Depth:	7
Y Coord:	680099
Entire Site Restricted:	Yes
Property Block:	24304
Property Lot:	8

Name:	14 BURMA ROAD
Address:	14 BURMA RD
Address 2:	Not reported
City,State,Zip:	JERSEY CITY, NJ 07300
PI Name:	14 BURMA ROAD
PI Number:	G000062419
DER Filed Date:	11/09/2012
DER Lifted Date:	Not reported
DER Deed Usage (SI):	Restricted
Deed Specific Requirement:	Asphalt Cap
Deed Parameter Desc:	Historic Fill
X Coord:	612399
Deed Depth:	0.5
Y Coord:	680099
Entire Site Restricted:	Yes
Property Block:	24304
Property Lot:	8

Name:	14 BURMA ROAD
Address:	14 BURMA RD
Address 2:	Not reported
City,State,Zip:	JERSEY CITY, NJ 07300
PI Name:	14 BURMA ROAD
PI Number:	G000062419

14 BURMA ROAD (Continued) **1007000043**

DER Filed Date: 11/09/2012
DER Lifted Date: Not reported
DER Deed Usage (SI): Restricted
Deed Specific Requirement: Asphalt Cap
Deed Parameter Desc: Indeno(1,2,3-cd)pyrene
X Coord: 612399
Deed Depth: 7
Y Coord: 680099
Entire Site Restricted: Yes
Property Block: 24304
Property Lot: 8

Name: 14 BURMA ROAD
Address: 14 BURMA RD
Address 2: Not reported
City,State,Zip: JERSEY CITY, NJ 07300
PI Name: 14 BURMA ROAD
PI Number: G000062419
DER Filed Date: 11/09/2012
DER Lifted Date: Not reported
DER Deed Usage (SI): Restricted
Deed Specific Requirement: Asphalt Cap
Deed Parameter Desc: Lead
X Coord: 612399
Deed Depth: 7
Y Coord: 680099
Entire Site Restricted: Yes
Property Block: 24304
Property Lot: 8

Name: 14 BURMA ROAD
Address: 14 BURMA RD
Address 2: Not reported
City,State,Zip: JERSEY CITY, NJ 07300
PI Name: 14 BURMA ROAD
PI Number: G000062419
DER Filed Date: 11/09/2012
DER Lifted Date: Not reported
DER Deed Usage (SI): Restricted
Deed Specific Requirement: Asphalt Cap
Deed Parameter Desc: Total Petroleum Hydrocarbons
X Coord: 612399
Deed Depth: 5
Y Coord: 680099
Entire Site Restricted: Yes
Property Block: 24304
Property Lot: 8

Name: 14 BURMA ROAD
Address: 14 BURMA RD
Address 2: Not reported
City,State,Zip: JERSEY CITY, NJ 07300
PI Name: 14 BURMA ROAD
PI Number: G000062419
DER Filed Date: 11/09/2012
DER Lifted Date: Not reported
DER Deed Usage (SI): Restricted

14 BURMA ROAD (Continued) **1007000043**

Deed Specific Requirement:	Asphalt Cap
Deed Parameter Desc:	Antimony
X Coord:	612399
Deed Depth:	7
Y Coord:	680099
Entire Site Restricted:	Yes
Property Block:	Not reported
Property Lot:	Not reported
Name:	14 BURMA ROAD
Address:	14 BURMA RD
Address 2:	Not reported
City,State,Zip:	JERSEY CITY, NJ 07300
PI Name:	14 BURMA ROAD
PI Number:	G000062419
DER Filed Date:	11/09/2012
DER Lifted Date:	Not reported
DER Deed Usage (SI):	Restricted
Deed Specific Requirement:	Asphalt Cap
Deed Parameter Desc:	Arsenic
X Coord:	612399
Deed Depth:	7
Y Coord:	680099
Entire Site Restricted:	Yes
Property Block:	Not reported
Property Lot:	Not reported
Name:	14 BURMA ROAD
Address:	14 BURMA RD
Address 2:	Not reported
City,State,Zip:	JERSEY CITY, NJ 07300
PI Name:	14 BURMA ROAD
PI Number:	G000062419
DER Filed Date:	11/09/2012
DER Lifted Date:	Not reported
DER Deed Usage (SI):	Restricted
Deed Specific Requirement:	Asphalt Cap
Deed Parameter Desc:	Benzo(a)anthracene
X Coord:	612399
Deed Depth:	7
Y Coord:	680099
Entire Site Restricted:	Yes
Property Block:	Not reported
Property Lot:	Not reported
Name:	14 BURMA ROAD
Address:	14 BURMA RD
Address 2:	Not reported
City,State,Zip:	JERSEY CITY, NJ 07300
PI Name:	14 BURMA ROAD
PI Number:	G000062419
DER Filed Date:	11/09/2012
DER Lifted Date:	Not reported
DER Deed Usage (SI):	Restricted
Deed Specific Requirement:	Asphalt Cap
Deed Parameter Desc:	Benzo(a)pyrene
X Coord:	612399

14 BURMA ROAD (Continued) **1007000043**

Deed Depth:	7
Y Coord:	680099
Entire Site Restricted:	Yes
Property Block:	Not reported
Property Lot:	Not reported
Name:	14 BURMA ROAD
Address:	14 BURMA RD
Address 2:	Not reported
City,State,Zip:	JERSEY CITY, NJ 07300
PI Name:	14 BURMA ROAD
PI Number:	G000062419
DER Filed Date:	11/09/2012
DER Lifted Date:	Not reported
DER Deed Usage (SI):	Restricted
Deed Specific Requirement:	Asphalt Cap
Deed Parameter Desc:	Benzo(b)fluoranthene
X Coord:	612399
Deed Depth:	7
Y Coord:	680099
Entire Site Restricted:	Yes
Property Block:	Not reported
Property Lot:	Not reported
Name:	14 BURMA ROAD
Address:	14 BURMA RD
Address 2:	Not reported
City,State,Zip:	JERSEY CITY, NJ 07300
PI Name:	14 BURMA ROAD
PI Number:	G000062419
DER Filed Date:	11/09/2012
DER Lifted Date:	Not reported
DER Deed Usage (SI):	Restricted
Deed Specific Requirement:	Asphalt Cap
Deed Parameter Desc:	Cadmium
X Coord:	612399
Deed Depth:	5
Y Coord:	680099
Entire Site Restricted:	Yes
Property Block:	Not reported
Property Lot:	Not reported
Name:	14 BURMA ROAD
Address:	14 BURMA RD
Address 2:	Not reported
City,State,Zip:	JERSEY CITY, NJ 07300
PI Name:	14 BURMA ROAD
PI Number:	G000062419
DER Filed Date:	11/09/2012
DER Lifted Date:	Not reported
DER Deed Usage (SI):	Restricted
Deed Specific Requirement:	Asphalt Cap
Deed Parameter Desc:	Dibenzo(a,h)anthracene
X Coord:	612399
Deed Depth:	7
Y Coord:	680099
Entire Site Restricted:	Yes

14 BURMA ROAD (Continued) **1007000043**

Property Block:	Not reported
Property Lot:	Not reported
Name:	14 BURMA ROAD
Address:	14 BURMA RD
Address 2:	Not reported
City,State,Zip:	JERSEY CITY, NJ 07300
PI Name:	14 BURMA ROAD
PI Number:	G000062419
DER Filed Date:	11/09/2012
DER Lifted Date:	Not reported
DER Deed Usage (SI):	Restricted
Deed Specific Requirement:	Asphalt Cap
Deed Parameter Desc:	Historic Fill
X Coord:	612399
Deed Depth:	0.5
Y Coord:	680099
Entire Site Restricted:	Yes
Property Block:	Not reported
Property Lot:	Not reported
Name:	14 BURMA ROAD
Address:	14 BURMA RD
Address 2:	Not reported
City,State,Zip:	JERSEY CITY, NJ 07300
PI Name:	14 BURMA ROAD
PI Number:	G000062419
DER Filed Date:	11/09/2012
DER Lifted Date:	Not reported
DER Deed Usage (SI):	Restricted
Deed Specific Requirement:	Asphalt Cap
Deed Parameter Desc:	Indeno(1,2,3-cd)pyrene
X Coord:	612399
Deed Depth:	7
Y Coord:	680099
Entire Site Restricted:	Yes
Property Block:	Not reported
Property Lot:	Not reported
Name:	14 BURMA ROAD
Address:	14 BURMA RD
Address 2:	Not reported
City,State,Zip:	JERSEY CITY, NJ 07300
PI Name:	14 BURMA ROAD
PI Number:	G000062419
DER Filed Date:	11/09/2012
DER Lifted Date:	Not reported
DER Deed Usage (SI):	Restricted
Deed Specific Requirement:	Asphalt Cap
Deed Parameter Desc:	Lead
X Coord:	612399
Deed Depth:	7
Y Coord:	680099
Entire Site Restricted:	Yes
Property Block:	Not reported
Property Lot:	Not reported

14 BURMA ROAD (Continued) **1007000043**

Name:	14 BURMA ROAD
Address:	14 BURMA RD
Address 2:	Not reported
City,State,Zip:	JERSEY CITY, NJ 07300
PI Name:	14 BURMA ROAD
PI Number:	G000062419
DER Filed Date:	11/09/2012
DER Lifted Date:	Not reported
DER Deed Usage (SI):	Restricted
Deed Specific Requirement:	Asphalt Cap
Deed Parameter Desc:	Total Petroleum Hydrocarbons
X Coord:	612399
Deed Depth:	5
Y Coord:	680099
Entire Site Restricted:	Yes
Property Block:	Not reported
Property Lot:	Not reported

Name:	14 BURMA ROAD
Address:	14 BURMA RD
Address 2:	Not reported
City,State,Zip:	JERSEY CITY, NJ 07300
PI Name:	14 BURMA ROAD
PI Number:	G000062419
DER Filed Date:	11/09/2012
DER Lifted Date:	Not reported
DER Deed Usage (SI):	Restricted
Deed Specific Requirement:	Concrete Cap
Deed Parameter Desc:	Antimony
X Coord:	612399
Deed Depth:	7
Y Coord:	680099
Entire Site Restricted:	Yes
Property Block:	24304
Property Lot:	8

Name:	14 BURMA ROAD
Address:	14 BURMA RD
Address 2:	Not reported
City,State,Zip:	JERSEY CITY, NJ 07300
PI Name:	14 BURMA ROAD
PI Number:	G000062419
DER Filed Date:	11/09/2012
DER Lifted Date:	Not reported
DER Deed Usage (SI):	Restricted
Deed Specific Requirement:	Concrete Cap
Deed Parameter Desc:	Arsenic
X Coord:	612399
Deed Depth:	7
Y Coord:	680099
Entire Site Restricted:	Yes
Property Block:	24304
Property Lot:	8

Name:	14 BURMA ROAD
Address:	14 BURMA RD
Address 2:	Not reported

14 BURMA ROAD (Continued) **1007000043**

City,State,Zip:	JERSEY CITY, NJ 07300
PI Name:	14 BURMA ROAD
PI Number:	G000062419
DER Filed Date:	11/09/2012
DER Lifted Date:	Not reported
DER Deed Usage (SI):	Restricted
Deed Specific Requirement:	Concrete Cap
Deed Parameter Desc:	Benzo(a)anthracene
X Coord:	612399
Deed Depth:	7
Y Coord:	680099
Entire Site Restricted:	Yes
Property Block:	24304
Property Lot:	8

Name:	14 BURMA ROAD
Address:	14 BURMA RD
Address 2:	Not reported
City,State,Zip:	JERSEY CITY, NJ 07300
PI Name:	14 BURMA ROAD
PI Number:	G000062419
DER Filed Date:	11/09/2012
DER Lifted Date:	Not reported
DER Deed Usage (SI):	Restricted
Deed Specific Requirement:	Concrete Cap
Deed Parameter Desc:	Benzo(a)pyrene
X Coord:	612399
Deed Depth:	7
Y Coord:	680099
Entire Site Restricted:	Yes
Property Block:	24304
Property Lot:	8

Name:	14 BURMA ROAD
Address:	14 BURMA RD
Address 2:	Not reported
City,State,Zip:	JERSEY CITY, NJ 07300
PI Name:	14 BURMA ROAD
PI Number:	G000062419
DER Filed Date:	11/09/2012
DER Lifted Date:	Not reported
DER Deed Usage (SI):	Restricted
Deed Specific Requirement:	Concrete Cap
Deed Parameter Desc:	Benzo(b)fluoranthene
X Coord:	612399
Deed Depth:	7
Y Coord:	680099
Entire Site Restricted:	Yes
Property Block:	24304
Property Lot:	8

Name:	14 BURMA ROAD
Address:	14 BURMA RD
Address 2:	Not reported
City,State,Zip:	JERSEY CITY, NJ 07300
PI Name:	14 BURMA ROAD
PI Number:	G000062419

14 BURMA ROAD (Continued) **1007000043**

DER Filed Date:	11/09/2012
DER Lifted Date:	Not reported
DER Deed Usage (SI):	Restricted
Deed Specific Requirement:	Concrete Cap
Deed Parameter Desc:	Cadmium
X Coord:	612399
Deed Depth:	5
Y Coord:	680099
Entire Site Restricted:	Yes
Property Block:	24304
Property Lot:	8

Name:	14 BURMA ROAD
Address:	14 BURMA RD
Address 2:	Not reported
City,State,Zip:	JERSEY CITY, NJ 07300
PI Name:	14 BURMA ROAD
PI Number:	G000062419
DER Filed Date:	11/09/2012
DER Lifted Date:	Not reported
DER Deed Usage (SI):	Restricted
Deed Specific Requirement:	Concrete Cap
Deed Parameter Desc:	Dibenzo(a,h)anthracene
X Coord:	612399
Deed Depth:	7
Y Coord:	680099
Entire Site Restricted:	Yes
Property Block:	24304
Property Lot:	8

Name:	14 BURMA ROAD
Address:	14 BURMA RD
Address 2:	Not reported
City,State,Zip:	JERSEY CITY, NJ 07300
PI Name:	14 BURMA ROAD
PI Number:	G000062419
DER Filed Date:	11/09/2012
DER Lifted Date:	Not reported
DER Deed Usage (SI):	Restricted
Deed Specific Requirement:	Concrete Cap
Deed Parameter Desc:	Historic Fill
X Coord:	612399
Deed Depth:	0.5
Y Coord:	680099
Entire Site Restricted:	Yes
Property Block:	24304
Property Lot:	8

Name:	14 BURMA ROAD
Address:	14 BURMA RD
Address 2:	Not reported
City,State,Zip:	JERSEY CITY, NJ 07300
PI Name:	14 BURMA ROAD
PI Number:	G000062419
DER Filed Date:	11/09/2012
DER Lifted Date:	Not reported
DER Deed Usage (SI):	Restricted

14 BURMA ROAD (Continued) **1007000043**

Deed Specific Requirement:	Concrete Cap
Deed Parameter Desc:	Indeno(1,2,3-cd)pyrene
X Coord:	612399
Deed Depth:	7
Y Coord:	680099
Entire Site Restricted:	Yes
Property Block:	24304
Property Lot:	8
Name:	14 BURMA ROAD
Address:	14 BURMA RD
Address 2:	Not reported
City,State,Zip:	JERSEY CITY, NJ 07300
PI Name:	14 BURMA ROAD
PI Number:	G000062419
DER Filed Date:	11/09/2012
DER Lifted Date:	Not reported
DER Deed Usage (SI):	Restricted
Deed Specific Requirement:	Concrete Cap
Deed Parameter Desc:	Lead
X Coord:	612399
Deed Depth:	7
Y Coord:	680099
Entire Site Restricted:	Yes
Property Block:	24304
Property Lot:	8
Name:	14 BURMA ROAD
Address:	14 BURMA RD
Address 2:	Not reported
City,State,Zip:	JERSEY CITY, NJ 07300
PI Name:	14 BURMA ROAD
PI Number:	G000062419
DER Filed Date:	11/09/2012
DER Lifted Date:	Not reported
DER Deed Usage (SI):	Restricted
Deed Specific Requirement:	Concrete Cap
Deed Parameter Desc:	Total Petroleum Hydrocarbons
X Coord:	612399
Deed Depth:	5
Y Coord:	680099
Entire Site Restricted:	Yes
Property Block:	24304
Property Lot:	8
Name:	14 BURMA ROAD
Address:	14 BURMA RD
Address 2:	Not reported
City,State,Zip:	JERSEY CITY, NJ 07300
PI Name:	14 BURMA ROAD
PI Number:	G000062419
DER Filed Date:	11/09/2012
DER Lifted Date:	Not reported
DER Deed Usage (SI):	Restricted
Deed Specific Requirement:	Concrete Cap
Deed Parameter Desc:	Antimony
X Coord:	612399

14 BURMA ROAD (Continued) **1007000043**

Deed Depth:	7
Y Coord:	680099
Entire Site Restricted:	Yes
Property Block:	Not reported
Property Lot:	Not reported
Name:	14 BURMA ROAD
Address:	14 BURMA RD
Address 2:	Not reported
City,State,Zip:	JERSEY CITY, NJ 07300
PI Name:	14 BURMA ROAD
PI Number:	G000062419
DER Filed Date:	11/09/2012
DER Lifted Date:	Not reported
DER Deed Usage (SI):	Restricted
Deed Specific Requirement:	Concrete Cap
Deed Parameter Desc:	Arsenic
X Coord:	612399
Deed Depth:	7
Y Coord:	680099
Entire Site Restricted:	Yes
Property Block:	Not reported
Property Lot:	Not reported
Name:	14 BURMA ROAD
Address:	14 BURMA RD
Address 2:	Not reported
City,State,Zip:	JERSEY CITY, NJ 07300
PI Name:	14 BURMA ROAD
PI Number:	G000062419
DER Filed Date:	11/09/2012
DER Lifted Date:	Not reported
DER Deed Usage (SI):	Restricted
Deed Specific Requirement:	Concrete Cap
Deed Parameter Desc:	Benzo(a)anthracene
X Coord:	612399
Deed Depth:	7
Y Coord:	680099
Entire Site Restricted:	Yes
Property Block:	Not reported
Property Lot:	Not reported
Name:	14 BURMA ROAD
Address:	14 BURMA RD
Address 2:	Not reported
City,State,Zip:	JERSEY CITY, NJ 07300
PI Name:	14 BURMA ROAD
PI Number:	G000062419
DER Filed Date:	11/09/2012
DER Lifted Date:	Not reported
DER Deed Usage (SI):	Restricted
Deed Specific Requirement:	Concrete Cap
Deed Parameter Desc:	Benzo(a)pyrene
X Coord:	612399
Deed Depth:	7
Y Coord:	680099
Entire Site Restricted:	Yes

14 BURMA ROAD (Continued) **1007000043**

Property Block: Not reported
Property Lot: Not reported

Name: 14 BURMA ROAD
Address: 14 BURMA RD
Address 2: Not reported
City,State,Zip: JERSEY CITY, NJ 07300
PI Name: 14 BURMA ROAD
PI Number: G000062419
DER Filed Date: 11/09/2012
DER Lifted Date: Not reported
DER Deed Usage (SI): Restricted
Deed Specific Requirement: Concrete Cap
Deed Parameter Desc: Benzo(b)fluoranthene
X Coord: 612399
Deed Depth: 7
Y Coord: 680099
Entire Site Restricted: Yes
Property Block: Not reported
Property Lot: Not reported

Name: 14 BURMA ROAD
Address: 14 BURMA RD
Address 2: Not reported
City,State,Zip: JERSEY CITY, NJ 07300
PI Name: 14 BURMA ROAD
PI Number: G000062419
DER Filed Date: 11/09/2012
DER Lifted Date: Not reported
DER Deed Usage (SI): Restricted
Deed Specific Requirement: Concrete Cap
Deed Parameter Desc: Cadmium
X Coord: 612399
Deed Depth: 5
Y Coord: 680099
Entire Site Restricted: Yes
Property Block: Not reported
Property Lot: Not reported

Name: 14 BURMA ROAD
Address: 14 BURMA RD
Address 2: Not reported
City,State,Zip: JERSEY CITY, NJ 07300
PI Name: 14 BURMA ROAD
PI Number: G000062419
DER Filed Date: 11/09/2012
DER Lifted Date: Not reported
DER Deed Usage (SI): Restricted
Deed Specific Requirement: Concrete Cap
Deed Parameter Desc: Dibenzo(a,h)anthracene
X Coord: 612399
Deed Depth: 7
Y Coord: 680099
Entire Site Restricted: Yes
Property Block: Not reported
Property Lot: Not reported

14 BURMA ROAD (Continued) **1007000043**

Name:	14 BURMA ROAD
Address:	14 BURMA RD
Address 2:	Not reported
City,State,Zip:	JERSEY CITY, NJ 07300
PI Name:	14 BURMA ROAD
PI Number:	G000062419
DER Filed Date:	11/09/2012
DER Lifted Date:	Not reported
DER Deed Usage (SI):	Restricted
Deed Specific Requirement:	Concrete Cap
Deed Parameter Desc:	Historic Fill
X Coord:	612399
Deed Depth:	0.5
Y Coord:	680099
Entire Site Restricted:	Yes
Property Block:	Not reported
Property Lot:	Not reported

Name:	14 BURMA ROAD
Address:	14 BURMA RD
Address 2:	Not reported
City,State,Zip:	JERSEY CITY, NJ 07300
PI Name:	14 BURMA ROAD
PI Number:	G000062419
DER Filed Date:	11/09/2012
DER Lifted Date:	Not reported
DER Deed Usage (SI):	Restricted
Deed Specific Requirement:	Concrete Cap
Deed Parameter Desc:	Indeno(1,2,3-cd)pyrene
X Coord:	612399
Deed Depth:	7
Y Coord:	680099
Entire Site Restricted:	Yes
Property Block:	Not reported
Property Lot:	Not reported

Name:	14 BURMA ROAD
Address:	14 BURMA RD
Address 2:	Not reported
City,State,Zip:	JERSEY CITY, NJ 07300
PI Name:	14 BURMA ROAD
PI Number:	G000062419
DER Filed Date:	11/09/2012
DER Lifted Date:	Not reported
DER Deed Usage (SI):	Restricted
Deed Specific Requirement:	Concrete Cap
Deed Parameter Desc:	Lead
X Coord:	612399
Deed Depth:	7
Y Coord:	680099
Entire Site Restricted:	Yes
Property Block:	Not reported
Property Lot:	Not reported

Name:	14 BURMA ROAD
Address:	14 BURMA RD
Address 2:	Not reported

14 BURMA ROAD (Continued) **1007000043**

City,State,Zip:	JERSEY CITY, NJ 07300
PI Name:	14 BURMA ROAD
PI Number:	G000062419
DER Filed Date:	11/09/2012
DER Lifted Date:	Not reported
DER Deed Usage (SI):	Restricted
Deed Specific Requirement:	Concrete Cap
Deed Parameter Desc:	Total Petroleum Hydrocarbons
X Coord:	612399
Deed Depth:	5
Y Coord:	680099
Entire Site Restricted:	Yes
Property Block:	Not reported
Property Lot:	Not reported

Name:	14 BURMA ROAD
Address:	14 BURMA RD
Address 2:	Not reported
City,State,Zip:	JERSEY CITY, NJ 07300
PI Name:	14 BURMA ROAD
PI Number:	G000062419
DER Filed Date:	11/09/2012
DER Lifted Date:	Not reported
DER Deed Usage (SI):	Restricted
Deed Specific Requirement:	Lining
Deed Parameter Desc:	Antimony
X Coord:	612399
Deed Depth:	7
Y Coord:	680099
Entire Site Restricted:	Yes
Property Block:	24304
Property Lot:	8

Name:	14 BURMA ROAD
Address:	14 BURMA RD
Address 2:	Not reported
City,State,Zip:	JERSEY CITY, NJ 07300
PI Name:	14 BURMA ROAD
PI Number:	G000062419
DER Filed Date:	11/09/2012
DER Lifted Date:	Not reported
DER Deed Usage (SI):	Restricted
Deed Specific Requirement:	Lining
Deed Parameter Desc:	Arsenic
X Coord:	612399
Deed Depth:	7
Y Coord:	680099
Entire Site Restricted:	Yes
Property Block:	24304
Property Lot:	8

Name:	14 BURMA ROAD
Address:	14 BURMA RD
Address 2:	Not reported
City,State,Zip:	JERSEY CITY, NJ 07300
PI Name:	14 BURMA ROAD
PI Number:	G000062419

14 BURMA ROAD (Continued) **1007000043**

DER Filed Date:	11/09/2012
DER Lifted Date:	Not reported
DER Deed Usage (SI):	Restricted
Deed Specific Requirement:	Lining
Deed Parameter Desc:	Benzo(a)anthracene
X Coord:	612399
Deed Depth:	7
Y Coord:	680099
Entire Site Restricted:	Yes
Property Block:	24304
Property Lot:	8

Name:	14 BURMA ROAD
Address:	14 BURMA RD
Address 2:	Not reported
City,State,Zip:	JERSEY CITY, NJ 07300
PI Name:	14 BURMA ROAD
PI Number:	G000062419
DER Filed Date:	11/09/2012
DER Lifted Date:	Not reported
DER Deed Usage (SI):	Restricted
Deed Specific Requirement:	Lining
Deed Parameter Desc:	Benzo(a)pyrene
X Coord:	612399
Deed Depth:	7
Y Coord:	680099
Entire Site Restricted:	Yes
Property Block:	24304
Property Lot:	8

Name:	14 BURMA ROAD
Address:	14 BURMA RD
Address 2:	Not reported
City,State,Zip:	JERSEY CITY, NJ 07300
PI Name:	14 BURMA ROAD
PI Number:	G000062419
DER Filed Date:	11/09/2012
DER Lifted Date:	Not reported
DER Deed Usage (SI):	Restricted
Deed Specific Requirement:	Lining
Deed Parameter Desc:	Benzo(b)fluoranthene
X Coord:	612399
Deed Depth:	7
Y Coord:	680099
Entire Site Restricted:	Yes
Property Block:	24304
Property Lot:	8

Name:	14 BURMA ROAD
Address:	14 BURMA RD
Address 2:	Not reported
City,State,Zip:	JERSEY CITY, NJ 07300
PI Name:	14 BURMA ROAD
PI Number:	G000062419
DER Filed Date:	11/09/2012
DER Lifted Date:	Not reported
DER Deed Usage (SI):	Restricted

14 BURMA ROAD (Continued) **1007000043**

Deed Specific Requirement:	Lining
Deed Parameter Desc:	Cadmium
X Coord:	612399
Deed Depth:	5
Y Coord:	680099
Entire Site Restricted:	Yes
Property Block:	24304
Property Lot:	8
Name:	14 BURMA ROAD
Address:	14 BURMA RD
Address 2:	Not reported
City,State,Zip:	JERSEY CITY, NJ 07300
PI Name:	14 BURMA ROAD
PI Number:	G000062419
DER Filed Date:	11/09/2012
DER Lifted Date:	Not reported
DER Deed Usage (SI):	Restricted
Deed Specific Requirement:	Lining
Deed Parameter Desc:	Dibenzo(a,h)anthracene
X Coord:	612399
Deed Depth:	7
Y Coord:	680099
Entire Site Restricted:	Yes
Property Block:	24304
Property Lot:	8
Name:	14 BURMA ROAD
Address:	14 BURMA RD
Address 2:	Not reported
City,State,Zip:	JERSEY CITY, NJ 07300
PI Name:	14 BURMA ROAD
PI Number:	G000062419
DER Filed Date:	11/09/2012
DER Lifted Date:	Not reported
DER Deed Usage (SI):	Restricted
Deed Specific Requirement:	Lining
Deed Parameter Desc:	Historic Fill
X Coord:	612399
Deed Depth:	0.5
Y Coord:	680099
Entire Site Restricted:	Yes
Property Block:	24304
Property Lot:	8
Name:	14 BURMA ROAD
Address:	14 BURMA RD
Address 2:	Not reported
City,State,Zip:	JERSEY CITY, NJ 07300
PI Name:	14 BURMA ROAD
PI Number:	G000062419
DER Filed Date:	11/09/2012
DER Lifted Date:	Not reported
DER Deed Usage (SI):	Restricted
Deed Specific Requirement:	Lining
Deed Parameter Desc:	Indeno(1,2,3-cd)pyrene
X Coord:	612399

14 BURMA ROAD (Continued) **1007000043**

Deed Depth:	7
Y Coord:	680099
Entire Site Restricted:	Yes
Property Block:	24304
Property Lot:	8
Name:	14 BURMA ROAD
Address:	14 BURMA RD
Address 2:	Not reported
City,State,Zip:	JERSEY CITY, NJ 07300
PI Name:	14 BURMA ROAD
PI Number:	G000062419
DER Filed Date:	11/09/2012
DER Lifted Date:	Not reported
DER Deed Usage (SI):	Restricted
Deed Specific Requirement:	Lining
Deed Parameter Desc:	Lead
X Coord:	612399
Deed Depth:	7
Y Coord:	680099
Entire Site Restricted:	Yes
Property Block:	24304
Property Lot:	8
Name:	14 BURMA ROAD
Address:	14 BURMA RD
Address 2:	Not reported
City,State,Zip:	JERSEY CITY, NJ 07300
PI Name:	14 BURMA ROAD
PI Number:	G000062419
DER Filed Date:	11/09/2012
DER Lifted Date:	Not reported
DER Deed Usage (SI):	Restricted
Deed Specific Requirement:	Lining
Deed Parameter Desc:	Total Petroleum Hydrocarbons
X Coord:	612399
Deed Depth:	5
Y Coord:	680099
Entire Site Restricted:	Yes
Property Block:	24304
Property Lot:	8
Name:	14 BURMA ROAD
Address:	14 BURMA RD
Address 2:	Not reported
City,State,Zip:	JERSEY CITY, NJ 07300
PI Name:	14 BURMA ROAD
PI Number:	G000062419
DER Filed Date:	11/09/2012
DER Lifted Date:	Not reported
DER Deed Usage (SI):	Restricted
Deed Specific Requirement:	Lining
Deed Parameter Desc:	Antimony
X Coord:	612399
Deed Depth:	7
Y Coord:	680099
Entire Site Restricted:	Yes

14 BURMA ROAD (Continued) **1007000043**

Property Block: Not reported
Property Lot: Not reported

Name: 14 BURMA ROAD
Address: 14 BURMA RD
Address 2: Not reported
City,State,Zip: JERSEY CITY, NJ 07300
PI Name: 14 BURMA ROAD
PI Number: G000062419
DER Filed Date: 11/09/2012
DER Lifted Date: Not reported
DER Deed Usage (SI): Restricted
Deed Specific Requirement: Lining
Deed Parameter Desc: Arsenic
X Coord: 612399
Deed Depth: 7
Y Coord: 680099
Entire Site Restricted: Yes
Property Block: Not reported
Property Lot: Not reported

Name: 14 BURMA ROAD
Address: 14 BURMA RD
Address 2: Not reported
City,State,Zip: JERSEY CITY, NJ 07300
PI Name: 14 BURMA ROAD
PI Number: G000062419
DER Filed Date: 11/09/2012
DER Lifted Date: Not reported
DER Deed Usage (SI): Restricted
Deed Specific Requirement: Lining
Deed Parameter Desc: Benzo(a)anthracene
X Coord: 612399
Deed Depth: 7
Y Coord: 680099
Entire Site Restricted: Yes
Property Block: Not reported
Property Lot: Not reported

Name: 14 BURMA ROAD
Address: 14 BURMA RD
Address 2: Not reported
City,State,Zip: JERSEY CITY, NJ 07300
PI Name: 14 BURMA ROAD
PI Number: G000062419
DER Filed Date: 11/09/2012
DER Lifted Date: Not reported
DER Deed Usage (SI): Restricted
Deed Specific Requirement: Lining
Deed Parameter Desc: Benzo(a)pyrene
X Coord: 612399
Deed Depth: 7
Y Coord: 680099
Entire Site Restricted: Yes
Property Block: Not reported
Property Lot: Not reported

14 BURMA ROAD (Continued) **1007000043**

Name:	14 BURMA ROAD
Address:	14 BURMA RD
Address 2:	Not reported
City,State,Zip:	JERSEY CITY, NJ 07300
PI Name:	14 BURMA ROAD
PI Number:	G000062419
DER Filed Date:	11/09/2012
DER Lifted Date:	Not reported
DER Deed Usage (SI):	Restricted
Deed Specific Requirement:	Lining
Deed Parameter Desc:	Benzo(b)fluoranthene
X Coord:	612399
Deed Depth:	7
Y Coord:	680099
Entire Site Restricted:	Yes
Property Block:	Not reported
Property Lot:	Not reported

Name:	14 BURMA ROAD
Address:	14 BURMA RD
Address 2:	Not reported
City,State,Zip:	JERSEY CITY, NJ 07300
PI Name:	14 BURMA ROAD
PI Number:	G000062419
DER Filed Date:	11/09/2012
DER Lifted Date:	Not reported
DER Deed Usage (SI):	Restricted
Deed Specific Requirement:	Lining
Deed Parameter Desc:	Cadmium
X Coord:	612399
Deed Depth:	5
Y Coord:	680099
Entire Site Restricted:	Yes
Property Block:	Not reported
Property Lot:	Not reported

Name:	14 BURMA ROAD
Address:	14 BURMA RD
Address 2:	Not reported
City,State,Zip:	JERSEY CITY, NJ 07300
PI Name:	14 BURMA ROAD
PI Number:	G000062419
DER Filed Date:	11/09/2012
DER Lifted Date:	Not reported
DER Deed Usage (SI):	Restricted
Deed Specific Requirement:	Lining
Deed Parameter Desc:	Dibenzo(a,h)anthracene
X Coord:	612399
Deed Depth:	7
Y Coord:	680099
Entire Site Restricted:	Yes
Property Block:	Not reported
Property Lot:	Not reported

Name:	14 BURMA ROAD
Address:	14 BURMA RD
Address 2:	Not reported

14 BURMA ROAD (Continued) **1007000043**

City,State,Zip:	JERSEY CITY, NJ 07300
PI Name:	14 BURMA ROAD
PI Number:	G000062419
DER Filed Date:	11/09/2012
DER Lifted Date:	Not reported
DER Deed Usage (SI):	Restricted
Deed Specific Requirement:	Lining
Deed Parameter Desc:	Historic Fill
X Coord:	612399
Deed Depth:	0.5
Y Coord:	680099
Entire Site Restricted:	Yes
Property Block:	Not reported
Property Lot:	Not reported

Name:	14 BURMA ROAD
Address:	14 BURMA RD
Address 2:	Not reported
City,State,Zip:	JERSEY CITY, NJ 07300
PI Name:	14 BURMA ROAD
PI Number:	G000062419
DER Filed Date:	11/09/2012
DER Lifted Date:	Not reported
DER Deed Usage (SI):	Restricted
Deed Specific Requirement:	Lining
Deed Parameter Desc:	Indeno(1,2,3-cd)pyrene
X Coord:	612399
Deed Depth:	7
Y Coord:	680099
Entire Site Restricted:	Yes
Property Block:	Not reported
Property Lot:	Not reported

Name:	14 BURMA ROAD
Address:	14 BURMA RD
Address 2:	Not reported
City,State,Zip:	JERSEY CITY, NJ 07300
PI Name:	14 BURMA ROAD
PI Number:	G000062419
DER Filed Date:	11/09/2012
DER Lifted Date:	Not reported
DER Deed Usage (SI):	Restricted
Deed Specific Requirement:	Lining
Deed Parameter Desc:	Lead
X Coord:	612399
Deed Depth:	7
Y Coord:	680099
Entire Site Restricted:	Yes
Property Block:	Not reported
Property Lot:	Not reported

Name:	14 BURMA ROAD
Address:	14 BURMA RD
Address 2:	Not reported
City,State,Zip:	JERSEY CITY, NJ 07300
PI Name:	14 BURMA ROAD
PI Number:	G000062419

14 BURMA ROAD (Continued) **1007000043**

DER Filed Date:	11/09/2012
DER Lifted Date:	Not reported
DER Deed Usage (SI):	Restricted
Deed Specific Requirement:	Lining
Deed Parameter Desc:	Total Petroleum Hydrocarbons
X Coord:	612399
Deed Depth:	5
Y Coord:	680099
Entire Site Restricted:	Yes
Property Block:	Not reported
Property Lot:	Not reported

Name:	14 BURMA ROAD
Address:	14 BURMA RD
Address 2:	Not reported
City,State,Zip:	JERSEY CITY, NJ 07300
PI Name:	14 BURMA ROAD
PI Number:	G000062419
DER Filed Date:	11/09/2012
DER Lifted Date:	Not reported
DER Deed Usage (SI):	Restricted
Deed Specific Requirement:	Permeable Cover
Deed Parameter Desc:	Antimony
X Coord:	612399
Deed Depth:	7
Y Coord:	680099
Entire Site Restricted:	Yes
Property Block:	24304
Property Lot:	8

Name:	14 BURMA ROAD
Address:	14 BURMA RD
Address 2:	Not reported
City,State,Zip:	JERSEY CITY, NJ 07300
PI Name:	14 BURMA ROAD
PI Number:	G000062419
DER Filed Date:	11/09/2012
DER Lifted Date:	Not reported
DER Deed Usage (SI):	Restricted
Deed Specific Requirement:	Permeable Cover
Deed Parameter Desc:	Arsenic
X Coord:	612399
Deed Depth:	7
Y Coord:	680099
Entire Site Restricted:	Yes
Property Block:	24304
Property Lot:	8

Name:	14 BURMA ROAD
Address:	14 BURMA RD
Address 2:	Not reported
City,State,Zip:	JERSEY CITY, NJ 07300
PI Name:	14 BURMA ROAD
PI Number:	G000062419
DER Filed Date:	11/09/2012
DER Lifted Date:	Not reported
DER Deed Usage (SI):	Restricted

14 BURMA ROAD (Continued) **1007000043**

Deed Specific Requirement: Permeable Cover
Deed Parameter Desc: Benzo(a)anthracene
X Coord: 612399
Deed Depth: 7
Y Coord: 680099
Entire Site Restricted: Yes
Property Block: 24304
Property Lot: 8

Name: 14 BURMA ROAD
Address: 14 BURMA RD
Address 2: Not reported
City,State,Zip: JERSEY CITY, NJ 07300
PI Name: 14 BURMA ROAD
PI Number: G000062419
DER Filed Date: 11/09/2012
DER Lifted Date: Not reported
DER Deed Usage (SI): Restricted
Deed Specific Requirement: Permeable Cover
Deed Parameter Desc: Benzo(a)pyrene
X Coord: 612399
Deed Depth: 7
Y Coord: 680099
Entire Site Restricted: Yes
Property Block: 24304
Property Lot: 8

Name: 14 BURMA ROAD
Address: 14 BURMA RD
Address 2: Not reported
City,State,Zip: JERSEY CITY, NJ 07300
PI Name: 14 BURMA ROAD
PI Number: G000062419
DER Filed Date: 11/09/2012
DER Lifted Date: Not reported
DER Deed Usage (SI): Restricted
Deed Specific Requirement: Permeable Cover
Deed Parameter Desc: Benzo(b)fluoranthene
X Coord: 612399
Deed Depth: 7
Y Coord: 680099
Entire Site Restricted: Yes
Property Block: 24304
Property Lot: 8

Name: 14 BURMA ROAD
Address: 14 BURMA RD
Address 2: Not reported
City,State,Zip: JERSEY CITY, NJ 07300
PI Name: 14 BURMA ROAD
PI Number: G000062419
DER Filed Date: 11/09/2012
DER Lifted Date: Not reported
DER Deed Usage (SI): Restricted
Deed Specific Requirement: Permeable Cover
Deed Parameter Desc: Cadmium
X Coord: 612399

14 BURMA ROAD (Continued) **1007000043**

Deed Depth:	5
Y Coord:	680099
Entire Site Restricted:	Yes
Property Block:	24304
Property Lot:	8
Name:	14 BURMA ROAD
Address:	14 BURMA RD
Address 2:	Not reported
City,State,Zip:	JERSEY CITY, NJ 07300
PI Name:	14 BURMA ROAD
PI Number:	G000062419
DER Filed Date:	11/09/2012
DER Lifted Date:	Not reported
DER Deed Usage (SI):	Restricted
Deed Specific Requirement:	Permeable Cover
Deed Parameter Desc:	Dibenzo(a,h)anthracene
X Coord:	612399
Deed Depth:	7
Y Coord:	680099
Entire Site Restricted:	Yes
Property Block:	24304
Property Lot:	8
Name:	14 BURMA ROAD
Address:	14 BURMA RD
Address 2:	Not reported
City,State,Zip:	JERSEY CITY, NJ 07300
PI Name:	14 BURMA ROAD
PI Number:	G000062419
DER Filed Date:	11/09/2012
DER Lifted Date:	Not reported
DER Deed Usage (SI):	Restricted
Deed Specific Requirement:	Permeable Cover
Deed Parameter Desc:	Historic Fill
X Coord:	612399
Deed Depth:	0.5
Y Coord:	680099
Entire Site Restricted:	Yes
Property Block:	24304
Property Lot:	8
Name:	14 BURMA ROAD
Address:	14 BURMA RD
Address 2:	Not reported
City,State,Zip:	JERSEY CITY, NJ 07300
PI Name:	14 BURMA ROAD
PI Number:	G000062419
DER Filed Date:	11/09/2012
DER Lifted Date:	Not reported
DER Deed Usage (SI):	Restricted
Deed Specific Requirement:	Permeable Cover
Deed Parameter Desc:	Indeno(1,2,3-cd)pyrene
X Coord:	612399
Deed Depth:	7
Y Coord:	680099
Entire Site Restricted:	Yes

14 BURMA ROAD (Continued) **1007000043**

Property Block: 24304
Property Lot: 8

Name: 14 BURMA ROAD
Address: 14 BURMA RD
Address 2: Not reported
City,State,Zip: JERSEY CITY, NJ 07300
PI Name: 14 BURMA ROAD
PI Number: G000062419
DER Filed Date: 11/09/2012
DER Lifted Date: Not reported
DER Deed Usage (SI): Restricted
Deed Specific Requirement: Permeable Cover
Deed Parameter Desc: Lead
X Coord: 612399
Deed Depth: 7
Y Coord: 680099
Entire Site Restricted: Yes
Property Block: 24304
Property Lot: 8

Name: 14 BURMA ROAD
Address: 14 BURMA RD
Address 2: Not reported
City,State,Zip: JERSEY CITY, NJ 07300
PI Name: 14 BURMA ROAD
PI Number: G000062419
DER Filed Date: 11/09/2012
DER Lifted Date: Not reported
DER Deed Usage (SI): Restricted
Deed Specific Requirement: Permeable Cover
Deed Parameter Desc: Total Petroleum Hydrocarbons
X Coord: 612399
Deed Depth: 5
Y Coord: 680099
Entire Site Restricted: Yes
Property Block: 24304
Property Lot: 8

Name: 14 BURMA ROAD
Address: 14 BURMA RD
Address 2: Not reported
City,State,Zip: JERSEY CITY, NJ 07300
PI Name: 14 BURMA ROAD
PI Number: G000062419
DER Filed Date: 11/09/2012
DER Lifted Date: Not reported
DER Deed Usage (SI): Restricted
Deed Specific Requirement: Permeable Cover
Deed Parameter Desc: Antimony
X Coord: 612399
Deed Depth: 7
Y Coord: 680099
Entire Site Restricted: Yes
Property Block: Not reported
Property Lot: Not reported

14 BURMA ROAD (Continued) **1007000043**

Name:	14 BURMA ROAD
Address:	14 BURMA RD
Address 2:	Not reported
City,State,Zip:	JERSEY CITY, NJ 07300
PI Name:	14 BURMA ROAD
PI Number:	G000062419
DER Filed Date:	11/09/2012
DER Lifted Date:	Not reported
DER Deed Usage (SI):	Restricted
Deed Specific Requirement:	Permeable Cover
Deed Parameter Desc:	Arsenic
X Coord:	612399
Deed Depth:	7
Y Coord:	680099
Entire Site Restricted:	Yes
Property Block:	Not reported
Property Lot:	Not reported

Name:	14 BURMA ROAD
Address:	14 BURMA RD
Address 2:	Not reported
City,State,Zip:	JERSEY CITY, NJ 07300
PI Name:	14 BURMA ROAD
PI Number:	G000062419
DER Filed Date:	11/09/2012
DER Lifted Date:	Not reported
DER Deed Usage (SI):	Restricted
Deed Specific Requirement:	Permeable Cover
Deed Parameter Desc:	Benzo(a)anthracene
X Coord:	612399
Deed Depth:	7
Y Coord:	680099
Entire Site Restricted:	Yes
Property Block:	Not reported
Property Lot:	Not reported

Name:	14 BURMA ROAD
Address:	14 BURMA RD
Address 2:	Not reported
City,State,Zip:	JERSEY CITY, NJ 07300
PI Name:	14 BURMA ROAD
PI Number:	G000062419
DER Filed Date:	11/09/2012
DER Lifted Date:	Not reported
DER Deed Usage (SI):	Restricted
Deed Specific Requirement:	Permeable Cover
Deed Parameter Desc:	Benzo(a)pyrene
X Coord:	612399
Deed Depth:	7
Y Coord:	680099
Entire Site Restricted:	Yes
Property Block:	Not reported
Property Lot:	Not reported

Name:	14 BURMA ROAD
Address:	14 BURMA RD
Address 2:	Not reported

14 BURMA ROAD (Continued) **1007000043**

City,State,Zip:	JERSEY CITY, NJ 07300
PI Name:	14 BURMA ROAD
PI Number:	G000062419
DER Filed Date:	11/09/2012
DER Lifted Date:	Not reported
DER Deed Usage (SI):	Restricted
Deed Specific Requirement:	Permeable Cover
Deed Parameter Desc:	Benzo(b)fluoranthene
X Coord:	612399
Deed Depth:	7
Y Coord:	680099
Entire Site Restricted:	Yes
Property Block:	Not reported
Property Lot:	Not reported

Name:	14 BURMA ROAD
Address:	14 BURMA RD
Address 2:	Not reported
City,State,Zip:	JERSEY CITY, NJ 07300
PI Name:	14 BURMA ROAD
PI Number:	G000062419
DER Filed Date:	11/09/2012
DER Lifted Date:	Not reported
DER Deed Usage (SI):	Restricted
Deed Specific Requirement:	Permeable Cover
Deed Parameter Desc:	Cadmium
X Coord:	612399
Deed Depth:	5
Y Coord:	680099
Entire Site Restricted:	Yes
Property Block:	Not reported
Property Lot:	Not reported

Name:	14 BURMA ROAD
Address:	14 BURMA RD
Address 2:	Not reported
City,State,Zip:	JERSEY CITY, NJ 07300
PI Name:	14 BURMA ROAD
PI Number:	G000062419
DER Filed Date:	11/09/2012
DER Lifted Date:	Not reported
DER Deed Usage (SI):	Restricted
Deed Specific Requirement:	Permeable Cover
Deed Parameter Desc:	Dibenzo(a,h)anthracene
X Coord:	612399
Deed Depth:	7
Y Coord:	680099
Entire Site Restricted:	Yes
Property Block:	Not reported
Property Lot:	Not reported

Name:	14 BURMA ROAD
Address:	14 BURMA RD
Address 2:	Not reported
City,State,Zip:	JERSEY CITY, NJ 07300
PI Name:	14 BURMA ROAD
PI Number:	G000062419

14 BURMA ROAD (Continued) **1007000043**

DER Filed Date:	11/09/2012
DER Lifted Date:	Not reported
DER Deed Usage (SI):	Restricted
Deed Specific Requirement:	Permeable Cover
Deed Parameter Desc:	Historic Fill
X Coord:	612399
Deed Depth:	0.5
Y Coord:	680099
Entire Site Restricted:	Yes
Property Block:	Not reported
Property Lot:	Not reported

Name:	14 BURMA ROAD
Address:	14 BURMA RD
Address 2:	Not reported
City,State,Zip:	JERSEY CITY, NJ 07300
PI Name:	14 BURMA ROAD
PI Number:	G000062419
DER Filed Date:	11/09/2012
DER Lifted Date:	Not reported
DER Deed Usage (SI):	Restricted
Deed Specific Requirement:	Permeable Cover
Deed Parameter Desc:	Indeno(1,2,3-cd)pyrene
X Coord:	612399
Deed Depth:	7
Y Coord:	680099
Entire Site Restricted:	Yes
Property Block:	Not reported
Property Lot:	Not reported

Name:	14 BURMA ROAD
Address:	14 BURMA RD
Address 2:	Not reported
City,State,Zip:	JERSEY CITY, NJ 07300
PI Name:	14 BURMA ROAD
PI Number:	G000062419
DER Filed Date:	11/09/2012
DER Lifted Date:	Not reported
DER Deed Usage (SI):	Restricted
Deed Specific Requirement:	Permeable Cover
Deed Parameter Desc:	Lead
X Coord:	612399
Deed Depth:	7
Y Coord:	680099
Entire Site Restricted:	Yes
Property Block:	Not reported
Property Lot:	Not reported

Name:	14 BURMA ROAD
Address:	14 BURMA RD
Address 2:	Not reported
City,State,Zip:	JERSEY CITY, NJ 07300
PI Name:	14 BURMA ROAD
PI Number:	G000062419
DER Filed Date:	11/09/2012
DER Lifted Date:	Not reported
DER Deed Usage (SI):	Restricted

14 BURMA ROAD (Continued) **1007000043**

Deed Specific Requirement:	Permeable Cover
Deed Parameter Desc:	Total Petroleum Hydrocarbons
X Coord:	612399
Deed Depth:	5
Y Coord:	680099
Entire Site Restricted:	Yes
Property Block:	Not reported
Property Lot:	Not reported
Name:	14 BURMA ROAD
Address:	14 BURMA RD
Address 2:	Not reported
City,State,Zip:	JERSEY CITY, NJ 07300
PI Name:	14 BURMA ROAD
PI Number:	G000062419
DER Filed Date:	11/09/2012
DER Lifted Date:	Not reported
DER Deed Usage (SI):	Restricted
Deed Specific Requirement:	Soil
Deed Parameter Desc:	Antimony
X Coord:	612399
Deed Depth:	7
Y Coord:	680099
Entire Site Restricted:	Yes
Property Block:	24304
Property Lot:	8
Name:	14 BURMA ROAD
Address:	14 BURMA RD
Address 2:	Not reported
City,State,Zip:	JERSEY CITY, NJ 07300
PI Name:	14 BURMA ROAD
PI Number:	G000062419
DER Filed Date:	11/09/2012
DER Lifted Date:	Not reported
DER Deed Usage (SI):	Restricted
Deed Specific Requirement:	Soil
Deed Parameter Desc:	Arsenic
X Coord:	612399
Deed Depth:	7
Y Coord:	680099
Entire Site Restricted:	Yes
Property Block:	24304
Property Lot:	8
Name:	14 BURMA ROAD
Address:	14 BURMA RD
Address 2:	Not reported
City,State,Zip:	JERSEY CITY, NJ 07300
PI Name:	14 BURMA ROAD
PI Number:	G000062419
DER Filed Date:	11/09/2012
DER Lifted Date:	Not reported
DER Deed Usage (SI):	Restricted
Deed Specific Requirement:	Soil
Deed Parameter Desc:	Benzo(a)anthracene
X Coord:	612399

14 BURMA ROAD (Continued) **1007000043**

Deed Depth: 7
Y Coord: 680099
Entire Site Restricted: Yes
Property Block: 24304
Property Lot: 8

Name: 14 BURMA ROAD
Address: 14 BURMA RD
Address 2: Not reported
City,State,Zip: JERSEY CITY, NJ 07300
PI Name: 14 BURMA ROAD
PI Number: G000062419
DER Filed Date: 11/09/2012
DER Lifted Date: Not reported
DER Deed Usage (SI): Restricted
Deed Specific Requirement: Soil
Deed Parameter Desc: Benzo(a)pyrene
X Coord: 612399
Deed Depth: 7
Y Coord: 680099
Entire Site Restricted: Yes
Property Block: 24304
Property Lot: 8

Name: 14 BURMA ROAD
Address: 14 BURMA RD
Address 2: Not reported
City,State,Zip: JERSEY CITY, NJ 07300
PI Name: 14 BURMA ROAD
PI Number: G000062419
DER Filed Date: 11/09/2012
DER Lifted Date: Not reported
DER Deed Usage (SI): Restricted
Deed Specific Requirement: Soil
Deed Parameter Desc: Benzo(b)fluoranthene
X Coord: 612399
Deed Depth: 7
Y Coord: 680099
Entire Site Restricted: Yes
Property Block: 24304
Property Lot: 8

Name: 14 BURMA ROAD
Address: 14 BURMA RD
Address 2: Not reported
City,State,Zip: JERSEY CITY, NJ 07300
PI Name: 14 BURMA ROAD
PI Number: G000062419
DER Filed Date: 11/09/2012
DER Lifted Date: Not reported
DER Deed Usage (SI): Restricted
Deed Specific Requirement: Soil
Deed Parameter Desc: Cadmium
X Coord: 612399
Deed Depth: 5
Y Coord: 680099
Entire Site Restricted: Yes

14 BURMA ROAD (Continued) **1007000043**

Property Block:	24304
Property Lot:	8
Name:	14 BURMA ROAD
Address:	14 BURMA RD
Address 2:	Not reported
City,State,Zip:	JERSEY CITY, NJ 07300
PI Name:	14 BURMA ROAD
PI Number:	G000062419
DER Filed Date:	11/09/2012
DER Lifted Date:	Not reported
DER Deed Usage (SI):	Restricted
Deed Specific Requirement:	Soil
Deed Parameter Desc:	Dibenzo(a,h)anthracene
X Coord:	612399
Deed Depth:	7
Y Coord:	680099
Entire Site Restricted:	Yes
Property Block:	24304
Property Lot:	8
Name:	14 BURMA ROAD
Address:	14 BURMA RD
Address 2:	Not reported
City,State,Zip:	JERSEY CITY, NJ 07300
PI Name:	14 BURMA ROAD
PI Number:	G000062419
DER Filed Date:	11/09/2012
DER Lifted Date:	Not reported
DER Deed Usage (SI):	Restricted
Deed Specific Requirement:	Soil
Deed Parameter Desc:	Historic Fill
X Coord:	612399
Deed Depth:	0.5
Y Coord:	680099
Entire Site Restricted:	Yes
Property Block:	24304
Property Lot:	8
Name:	14 BURMA ROAD
Address:	14 BURMA RD
Address 2:	Not reported
City,State,Zip:	JERSEY CITY, NJ 07300
PI Name:	14 BURMA ROAD
PI Number:	G000062419
DER Filed Date:	11/09/2012
DER Lifted Date:	Not reported
DER Deed Usage (SI):	Restricted
Deed Specific Requirement:	Soil
Deed Parameter Desc:	Indeno(1,2,3-cd)pyrene
X Coord:	612399
Deed Depth:	7
Y Coord:	680099
Entire Site Restricted:	Yes
Property Block:	24304
Property Lot:	8

14 BURMA ROAD (Continued) **1007000043**

Name:	14 BURMA ROAD
Address:	14 BURMA RD
Address 2:	Not reported
City,State,Zip:	JERSEY CITY, NJ 07300
PI Name:	14 BURMA ROAD
PI Number:	G000062419
DER Filed Date:	11/09/2012
DER Lifted Date:	Not reported
DER Deed Usage (SI):	Restricted
Deed Specific Requirement:	Soil
Deed Parameter Desc:	Lead
X Coord:	612399
Deed Depth:	7
Y Coord:	680099
Entire Site Restricted:	Yes
Property Block:	24304
Property Lot:	8

Name:	14 BURMA ROAD
Address:	14 BURMA RD
Address 2:	Not reported
City,State,Zip:	JERSEY CITY, NJ 07300
PI Name:	14 BURMA ROAD
PI Number:	G000062419
DER Filed Date:	11/09/2012
DER Lifted Date:	Not reported
DER Deed Usage (SI):	Restricted
Deed Specific Requirement:	Soil
Deed Parameter Desc:	Total Petroleum Hydrocarbons
X Coord:	612399
Deed Depth:	5
Y Coord:	680099
Entire Site Restricted:	Yes
Property Block:	24304
Property Lot:	8

Name:	14 BURMA ROAD
Address:	14 BURMA RD
Address 2:	Not reported
City,State,Zip:	JERSEY CITY, NJ 07300
PI Name:	14 BURMA ROAD
PI Number:	G000062419
DER Filed Date:	11/09/2012
DER Lifted Date:	Not reported
DER Deed Usage (SI):	Restricted
Deed Specific Requirement:	Soil
Deed Parameter Desc:	Antimony
X Coord:	612399
Deed Depth:	7
Y Coord:	680099
Entire Site Restricted:	Yes
Property Block:	Not reported
Property Lot:	Not reported

Name:	14 BURMA ROAD
Address:	14 BURMA RD
Address 2:	Not reported

14 BURMA ROAD (Continued) **1007000043**

City,State,Zip: JERSEY CITY, NJ 07300
PI Name: 14 BURMA ROAD
PI Number: G000062419
DER Filed Date: 11/09/2012
DER Lifted Date: Not reported
DER Deed Usage (SI): Restricted
Deed Specific Requirement: Soil
Deed Parameter Desc: Arsenic
X Coord: 612399
Deed Depth: 7
Y Coord: 680099
Entire Site Restricted: Yes
Property Block: Not reported
Property Lot: Not reported

Name: 14 BURMA ROAD
Address: 14 BURMA RD
Address 2: Not reported
City,State,Zip: JERSEY CITY, NJ 07300
PI Name: 14 BURMA ROAD
PI Number: G000062419
DER Filed Date: 11/09/2012
DER Lifted Date: Not reported
DER Deed Usage (SI): Restricted
Deed Specific Requirement: Soil
Deed Parameter Desc: Benzo(a)anthracene
X Coord: 612399
Deed Depth: 7
Y Coord: 680099
Entire Site Restricted: Yes
Property Block: Not reported
Property Lot: Not reported

Name: 14 BURMA ROAD
Address: 14 BURMA RD
Address 2: Not reported
City,State,Zip: JERSEY CITY, NJ 07300
PI Name: 14 BURMA ROAD
PI Number: G000062419
DER Filed Date: 11/09/2012
DER Lifted Date: Not reported
DER Deed Usage (SI): Restricted
Deed Specific Requirement: Soil
Deed Parameter Desc: Benzo(a)pyrene
X Coord: 612399
Deed Depth: 7
Y Coord: 680099
Entire Site Restricted: Yes
Property Block: Not reported
Property Lot: Not reported

Name: 14 BURMA ROAD
Address: 14 BURMA RD
Address 2: Not reported
City,State,Zip: JERSEY CITY, NJ 07300
PI Name: 14 BURMA ROAD
PI Number: G000062419

14 BURMA ROAD (Continued) **1007000043**

DER Filed Date:	11/09/2012
DER Lifted Date:	Not reported
DER Deed Usage (SI):	Restricted
Deed Specific Requirement:	Soil
Deed Parameter Desc:	Benzo(b)fluoranthene
X Coord:	612399
Deed Depth:	7
Y Coord:	680099
Entire Site Restricted:	Yes
Property Block:	Not reported
Property Lot:	Not reported

Name:	14 BURMA ROAD
Address:	14 BURMA RD
Address 2:	Not reported
City,State,Zip:	JERSEY CITY, NJ 07300
PI Name:	14 BURMA ROAD
PI Number:	G000062419
DER Filed Date:	11/09/2012
DER Lifted Date:	Not reported
DER Deed Usage (SI):	Restricted
Deed Specific Requirement:	Soil
Deed Parameter Desc:	Cadmium
X Coord:	612399
Deed Depth:	5
Y Coord:	680099
Entire Site Restricted:	Yes
Property Block:	Not reported
Property Lot:	Not reported

Name:	14 BURMA ROAD
Address:	14 BURMA RD
Address 2:	Not reported
City,State,Zip:	JERSEY CITY, NJ 07300
PI Name:	14 BURMA ROAD
PI Number:	G000062419
DER Filed Date:	11/09/2012
DER Lifted Date:	Not reported
DER Deed Usage (SI):	Restricted
Deed Specific Requirement:	Soil
Deed Parameter Desc:	Dibenzo(a,h)anthracene
X Coord:	612399
Deed Depth:	7
Y Coord:	680099
Entire Site Restricted:	Yes
Property Block:	Not reported
Property Lot:	Not reported

Name:	14 BURMA ROAD
Address:	14 BURMA RD
Address 2:	Not reported
City,State,Zip:	JERSEY CITY, NJ 07300
PI Name:	14 BURMA ROAD
PI Number:	G000062419
DER Filed Date:	11/09/2012
DER Lifted Date:	Not reported
DER Deed Usage (SI):	Restricted

14 BURMA ROAD (Continued) **1007000043**

Deed Specific Requirement:	Soil
Deed Parameter Desc:	Historic Fill
X Coord:	612399
Deed Depth:	0.5
Y Coord:	680099
Entire Site Restricted:	Yes
Property Block:	Not reported
Property Lot:	Not reported
Name:	14 BURMA ROAD
Address:	14 BURMA RD
Address 2:	Not reported
City,State,Zip:	JERSEY CITY, NJ 07300
PI Name:	14 BURMA ROAD
PI Number:	G000062419
DER Filed Date:	11/09/2012
DER Lifted Date:	Not reported
DER Deed Usage (SI):	Restricted
Deed Specific Requirement:	Soil
Deed Parameter Desc:	Indeno(1,2,3-cd)pyrene
X Coord:	612399
Deed Depth:	7
Y Coord:	680099
Entire Site Restricted:	Yes
Property Block:	Not reported
Property Lot:	Not reported
Name:	14 BURMA ROAD
Address:	14 BURMA RD
Address 2:	Not reported
City,State,Zip:	JERSEY CITY, NJ 07300
PI Name:	14 BURMA ROAD
PI Number:	G000062419
DER Filed Date:	11/09/2012
DER Lifted Date:	Not reported
DER Deed Usage (SI):	Restricted
Deed Specific Requirement:	Soil
Deed Parameter Desc:	Lead
X Coord:	612399
Deed Depth:	7
Y Coord:	680099
Entire Site Restricted:	Yes
Property Block:	Not reported
Property Lot:	Not reported
Name:	14 BURMA ROAD
Address:	14 BURMA RD
Address 2:	Not reported
City,State,Zip:	JERSEY CITY, NJ 07300
PI Name:	14 BURMA ROAD
PI Number:	G000062419
DER Filed Date:	11/09/2012
DER Lifted Date:	Not reported
DER Deed Usage (SI):	Restricted
Deed Specific Requirement:	Soil
Deed Parameter Desc:	Total Petroleum Hydrocarbons
X Coord:	612399

14 BURMA ROAD (Continued) **1007000043**

Deed Depth: 5
Y Coord: 680099
Entire Site Restricted: Yes
Property Block: Not reported
Property Lot: Not reported

INST CONTROL:
Name: 14 BURMA ROAD
Address: 14 BURMA RD
Address 2: Not reported
City,State,Zip: JERSEY CITY, NJ 07300
PI Number: G000062419
PI Name: 14 BURMA ROAD
Date Established: 12/21/2012
Date Closed/Lifted: Not reported
Intermediate Durations: Yes
CEA Duration: Not reported
CEA Case Track #: 77714
CEA Name: Historic Fill CEA - NJDEP Responsibility
X Coord: 612399
Y Coord: 680099

CEA Descriptions (SI):
Arsenic
Lead
Benzo(a)anthracene
Benzo(b)fluoranthene
Dibenzo(a,h)anthracene
Sodium
Chromium
Historic Fill
Benzo(a)pyrene
Cadmium
Iron, pentacarbonyl-
Manganese
Vanadium
Indeno(1,2,3-cd)pyrene

NJEMS:
Name: 14 BURMA ROAD
Address: 14 BURMA RD
City,State,Zip: JERSEY CITY, NJ 07300
Site Id: 88505
Municipality: JERSEY CITY
Municipality Name From Spatial Overlay: JERSEY CITY
GNIS Civil Code For Municipality: 885264
Municipal Code (NJ-1040): 0906
X Coord: 612399
Y Coord: 680099
Coord System: NJ STATE PLANE (NAD83) - USFEET
Coord Type: Digital Image
Coord Orign: DEP-Program
State Standard Numeric Code From Spatial Overlay: 0906
Unique Feature Number For Municipality From Spatial Overlay: 3401736000
Eleven Digit Hydrologic Unit Code From Spatial Overlay): 02030104010
Fourteen Digit Hydrologic Unit Code From Spatial Overlay: 02030104010030

14 BURMA ROAD (Continued) **1007000043**

Watershed Management Area Number From Spatial Overlay:	07
Watershed Management Area Name From Spatial Overlay:	Arthur Kill
Water Region Code From Spatial Overlay:	2
Water Region Name From Spatial Overlay:	Raritan
Sub Watershed Name From Overlay:	Upper NY Bay / Kill Van Kull (74d07m30s)
Watershed Name From Spatial Overlay:	Newark Bay / Kill Van Kull / Upr NY Bay

Name:	BURMA FILM STUDIO
Address:	14 16 BURMA RD
City,State,Zip:	JERSEY CITY, NJ 07305
Site Id:	661238
Municipality:	JERSEY CITY
Municipality Name From Spatial Overlay:	JERSEY CITY
GNIS Civil Code For Municipality:	885264
Municipal Code (NJ-1040):	0906
X Coord:	612382
Y Coord:	680124
Coord System:	NJ STATE PLANE (NAD83) - USFEET
Coord Type:	Other/Unknown
Coord Orign:	Submittal Document
State Standard Numeric Code From Spatial Overlay:	0906
Unique Feature Number For Municipality From Spatial Overlay:	3401736000
Eleven Digit Hydrologic Unit Code From Spatial Overlay):	02030104010
Fourteen Digit Hydrologic Unit Code From Spatial Overlay:	02030104010030
Watershed Management Area Number From Spatial Overlay:	07
Watershed Management Area Name From Spatial Overlay:	Arthur Kill
Water Region Code From Spatial Overlay:	2
Water Region Name From Spatial Overlay:	Raritan
Sub Watershed Name From Overlay:	Upper NY Bay / Kill Van Kull (74d07m30s)
Watershed Name From Spatial Overlay:	Newark Bay / Kill Van Kull / Upr NY Bay

NJ SPILL:

Name:	Not reported
Address:	14 BURMA RD
City,State,Zip:	JERSEY CITY, NJ 07302
Trenton Dispatch Log Number:	765703
Case Number:	20-08-28-0932-44
Notify Type:	Not reported
Date Received:	08/28/2020
Location:	Not reported
Other Location:	Not reported
Incident Date:	08/28/2020
Incident Time:	Not reported
A310 Letter:	Not reported
Ref. Code:	Not reported
COMU:	Not reported
CAS Number:	Not reported
Hazardous:	Not reported
Incident Location:	MORRIS PESIN BOAT RAMP
Facility Type:	Other
Facility Phone:	Not reported
Substance(s):	Not reported
Substance Type:	Not reported
Substance Identity:	Not reported
TCPA Chemical:	Not reported
Hazrds Material:	Not reported
Amnt Released:	Not reported

14 BURMA ROAD (Continued) **1007000043**

Release VE:	Not reported
Contained:	Not reported
Release Type:	Not reported
Incident Desc:	Not reported
Status at Spill:	Not reported
NJ Spill Date:	Not reported
NJ Spill Time:	Not reported
NJ Spill Name:	Not reported
NJ Spill Title:	Not reported
NJ Spill Phone:	Not reported
Other Date:	Not reported
Other Time:	Not reported
Other Name:	Not reported
Other Title:	Not reported
Other Phone:	Not reported
Injuries:	No
Public Exposure:	No
Road Closed:	Not reported
Facility Evacuation:	No
Receiving Water:	Not reported
Public Evacuation:	No
Police at Scene:	No
Firemen at Scene:	No
Contamination of:	Not reported
Nature of Incident:	Not reported
Wind Direction/Speed:	Not reported
Assistance Requested:	Not reported
Memo. Of Understanding:	Not reported
Drill/trng Exercise:	Not reported
Operator:	Not reported
Contact Name:	Not reported
Caller Name:	Not reported
Caller Title:	Not reported
Caller Address:	Not reported
Caller City,St,Zip:	Not reported
Caller Phone:	Not reported
Responsible Party:	Not reported
Responsible Party Name:	Not reported
Responsible Party Contact:	Not reported
Responsible Party Title:	Not reported
Responsible Party Telphone:	Not reported
Responsible Party Street:	Not reported
Responsible Party Municipality:	Not reported
Responsible Party State:	Not reported
Responsible Party Zip:	Not reported
Responsible City,St,Zip:	Not reported
Responsible Party County:	Not reported
Local Municipality:	Not reported
Local Municipality Name:	Not reported
Local Municipality Title:	Not reported
Local Municipality Phone:	Not reported
Local Municipality Date:	Not reported
Local Municipality Time:	Not reported
Incident Name:	Not reported
Incident Referred To:	Not reported
Incident Region:	Not reported
Incident Phone:	Not reported

14 BURMA ROAD (Continued) **1007000043**

Incident Date:	Not reported
Comments: Not reported	
Date A310 Letter Printed:	Not reported
Date Local Authority Was Notified:	Not reported
Date Update:	Not reported
Date Report Faxed to Local Authority:	Not reported
Local Authority Notification Date:	Not reported
Reporter Name:	REDACTED
Reporter Type:	Municipal Rep.
Rep Received Date:	08/28/2020
Reporter Title:	REDACTED
Reporter Orgzn:	REDATED
Reporter Address:	Not reported
Reporter City,St,Zip:	Not reported
Reporter County:	Not reported
Incident Type:	Spill
Incident Status:	Terminated
Incident Source Category:	Other
Incident Source Name:	JESUS RESTO
Incident Source Address:	Not reported
Incident Source Address 2:	Not reported
Incident Source City,St,Zip:	NJ
Incident Source County:	Not reported
DEP Requested:	No
Confidential:	Not reported

EB1158 **BLDG 263** **NJ SPILLS** **S102191609**
Target **DISTRUBTION ST** **N/A**
Property **PORT NEWARK, NJ**

Site 1 of 2 in cluster EB

Actual: **16 ft.**

Focus Map: **8**

NJ SPILL:

Name:	BLDG 263
Address:	DISTRUBTION ST
City,State,Zip:	PORT NEWARK, NJ
Trenton Dispatch Log Number:	3232
Case Number:	93-3-4-2230-13
Notify Type:	Not reported
Date Received:	03/04/1993
Location:	Other
Other Location:	Not reported
Incident Date:	03/04/1993
Incident Time:	2207
A310 Letter:	No
Ref. Code:	101
COMU:	0714
CAS Number:	584849
Hazardous:	Not reported
Incident Location:	Not reported
Facility Type:	Industrial
Facility Phone:	Not reported
Substance(s):	TOLUENE DIISOCYANATE
Substance Type:	Liquid
Substance Identity:	Known
TCPA Chemical:	Yes
Hazrds Material:	Yes
Amnt Released:	30 GAL

BLDG 263 (Continued) **S102191609**

Release VE:	Estimate
Contained:	Yes
Release Type:	Intermittent
Incident Desc:	Spill
Status at Spill:	55 GAL DRUM OF MATERIAL PUNCTURED INSIDE OF CONTAINER. NO CLEANUP.
NJ Spill Date:	1993-03-05 00:00:00
NJ Spill Time:	0022
NJ Spill Name:	OEM
NJ Spill Title:	TRP CIPOLA
NJ Spill Phone:	609-882-2000
Other Date:	Not reported
Other Time:	Not reported
Other Name:	Not reported
Other Title:	Not reported
Other Phone:	Not reported
Injuries:	No
Public Exposure:	No
Road Closed:	Not reported
Facility Evacuation:	No
Receiving Water:	Not reported
Public Evacuation:	No
Police at Scene:	Yes
Firemen at Scene:	Yes
Contamination of:	Land
Nature of Incident:	Other
Wind Direction/Speed:	Not reported
Assistance Requested:	No
Memo. Of Understanding:	Not reported
Drill/trng Exercise:	Not reported
Operator:	DAVE
Contact Name:	Not reported
Caller Name:	REDACTED
Caller Title:	Not reported
Caller Address:	Not reported
Caller City,St,Zip:	Not reported
Caller Phone:	Not reported
Responsible Party:	Known
Responsible Party Name:	CONTAINER FREIGHT
Responsible Party Contact:	Not reported
Responsible Party Title:	Not reported
Responsible Party Telphone:	Not reported
Responsible Party Street:	DISTRUBITON ST B263
Responsible Party Municipality:	PORT NEWARK
Responsible Party State:	NJ
Responsible Party Zip:	Not reported
Responsible City,St,Zip:	PORT NEWARK, NJ
Responsible Party County:	ESSEX
Local Municipality:	Not reported
Local Municipality Name:	NEWARK CITY
Local Municipality Title:	Not reported
Local Municipality Phone:	201-733-7400
Local Municipality Date:	03/04/1993
Local Municipality Time:	Not reported
Incident Name:	Not reported
Incident Referred To:	DRPSR
Incident Region:	BFO-SA
Incident Phone:	Not reported

BLDG 263 (Continued) **S102191609**

Incident Date:	03/04/1993
Incident Name:	W WIARDA
Incident Referred To:	DRPSR
Incident Region:	ER1
Incident Phone:	Home
Incident Date:	1993-03-04 00:00:00
Comments: Not reported	
Date A310 Letter Printed:	1993-03-04 00:00:00
Date Local Authority Was Notified:	Not reported
Date Update:	Not reported
Date Report Faxed to Local Authority:	1993-03-04 00:00:00
Local Authority Notification Date:	Not reported
Reporter Name:	Not reported
Reporter Type:	Not reported
Rep Received Date:	Not reported
Reporter Title:	Not reported
Reporter Orgzn:	Not reported
Reporter Address:	Not reported
Reporter City,St,Zip:	Not reported
Reporter County:	Not reported
Incident Type:	Not reported
Incident Status:	Not reported
Incident Source Category:	Not reported
Incident Source Name:	Not reported
Incident Source Address:	Not reported
Incident Source Address 2:	Not reported
Incident Source City,St,Zip:	Not reported
Incident Source County:	Not reported
DEP Requested:	Not reported
Confidential:	Not reported

EB1159 **PORT NEWARK BLDG 263 SECT-A** **NJ Release** **S101993897**
Target **DISTRIBUTION ST** **N/A**
Property **NEWARK, NJ**

Site 2 of 2 in cluster EB

Actual: **16 ft.**

Focus Map: **8**

NJ Release:

Name:	PORT NEWARK BLDG 263 SECT-A
Address:	DISTRIBUTION ST
City,State,Zip:	NEWARK, NJ
Facility Type:	Commercial
Facility Phone:	Not reported
Incident Date:	06/20/1996
Incident Time:	Not reported
Trenton Dispatch Log Number:	9831
Case Number:	96-6-20-1126-26
Date Received:	06/20/1996
Nature of Incident:	Other
Operator:	PAT
Incident Type:	Not reported
Incident Location:	Not reported
Location:	Facility
Other Location:	Not reported
Contact Name:	Not reported
Caller Name:	REDACTED
Caller Title:	Not reported
Caller Address:	Not reported

PORT NEWARK BLDG 263 SECT-A (Continued) **S101993897**

Caller City,St,Zip:	Not reported
Caller Telephone:	Not reported
Substance(s):	WASTE OIL, HAZARDOUS WASTE, VARIOUS CHEMICALS, TOLUENE DIISOCYANATE
Substance Type:	Liquid
Substance Identity:	Known
CAS Number:	584849
A310 Letter:	Yes
TCPA Chemical:	Yes
Hazrds Material:	Yes
COMU:	0714
Ref. Code:	001
Amt Released:	UNKNOWN
Contained:	Yes
Release Type:	Continuous
Release VE:	Not reported
Injuries:	No
Public Exposure:	No
Facility Evacuation:	No
Police at Scene:	No
Firemen at Scene:	No
Contamination of:	Land
Receiving Water:	Not reported
Status at Spill:	NUMEROUS 55 GAL DRUMS AND VARIOUS CONTAINERS ABANDONED AT LOCATION. SOME LABELED AND LEAKING. OTHERS CONTAIN UNKNOWN MATERIALS.
NJ Spill Date:	Not reported
NJ Spill Time:	Not reported
NJ Spill Name:	Not reported
NJ Spill Title:	Not reported
NJ Spill Phone:	Not reported
Other Date:	Not reported
Other Time:	Not reported
Other Name:	Not reported
Other Title:	Not reported
Other Telephone:	Not reported
Public Evacuation:	No
Assistance Requested:	No
Wind Direction/Speed:	Not reported
Local Municipality Notified:	Not reported
Local Municipality Name:	NEWARK CITY
Local Municipality Title:	DISP 77
Local Municipality Telephone:	201-733-7400
Local Municipality Date:	06/20/1996
Local Municipality Time:	1136
Incident Description:	Abandoned Containers
Incident Name:	C. GIBBONS
Incident Referred To:	DRPSR
Incident Region:	ER1
Incident Telephone:	Office
Incident Date:	06/20/1996
Incident time:	1131
Incident ITM:	B
Comments:	Not reported
Date A310 Letter Printed:	1996-06-20 00:00:00
Date Local Authority Was Notified:	Not reported
Date Updated:	Not reported
Date Report Faxed to Local Authority:	1996-06-20 00:00:00
Local Authority Notification Date:	Not reported

PORT NEWARK BLDG 263 SECT-A (Continued) **S101993897**

Rep Receive Date:	Not reported
Reporter Type:	Not reported
Reporter Name:	Not reported
Reporter Title:	Not reported
Reporter Org:	Not reported
Reporter Address:	Not reported
Reporter City,St,Zip:	Not reported
Reporter County:	Not reported
Incident Status:	Not reported
Incident Category Source:	Not reported
Incident Source Name:	Not reported
Incident Source Address:	Not reported
Incident Source Address 2:	Not reported
Incident Source City,St,Zip:	Not reported
Incident Source County:	Not reported
DEP Requested:	Not reported
Confidential:	Not reported
Notify Type:	Not reported
Road Closed:	Not reported
Direction:	Not reported
Responsible Party:	Suspected
Responsible Party Name:	CONTAINER FREIGHT
Responsible Party Contact:	JEFFREY BADER
Responsible Party Title:	OWNER/PRES
Responsible Party Phone:	201-465-3100
Responsible Party Street:	Not reported
Responsible Party County:	HUDSON
Responsible Party City,St,Zip:	KEARNEY, NJ
Memo. Of Understanding:	Not reported
Drill/trng Exercise:	Not reported
Hazardous:	Not reported

1160 **NJ Release** **S121181421**
Target Property **341 PORT STREET** **N/A**
NEWARK CITY, NJ 07102

Actual: **18 ft.**

Focus Map: **8**

NJ Release:

Name:	Not reported
Address:	341 PORT STREET
City,State,Zip:	NEWARK CITY, NJ 07102
Facility Type:	Industrial
Facility Phone:	Not reported
Incident Date:	10/26/2016
Incident Time:	Not reported
Trenton Dispatch Log Number:	648733
Case Number:	17-08-03-1556-28
Date Received:	08/03/2017
Nature of Incident:	Not reported
Operator:	Not reported
Incident Type:	Soil Contamination
Incident Location:	NEWARK AIRPORT MIDDLE MARKER LSQMN
Location:	Not reported
Other Location:	Not reported
Contact Name:	JEREMY HOGARD
Caller Name:	Not reported
Caller Title:	Not reported
Caller Address:	Not reported
Caller City,St,Zip:	Not reported

(Continued) **S121181421**

Caller Telephone:	Not reported
Substance(s):	Not reported
Substance Type:	Not reported
Substance Identity:	Not reported
CAS Number:	Not reported
A310 Letter:	Not reported
TCPA Chemical:	Not reported
Hazrds Material:	Not reported
COMU:	Not reported
Ref. Code:	Not reported
Amt Released:	Not reported
Contained:	Not reported
Release Type:	Not reported
Release VE:	Not reported
Injuries:	No
Public Exposure:	No
Facility Evacuation:	No
Police at Scene:	No
Firemen at Scene:	No
Contamination of:	Not reported
Receiving Water:	Not reported
Status at Spill:	Not reported
NJ Spill Date:	Not reported
NJ Spill Time:	Not reported
NJ Spill Name:	Not reported
NJ Spill Title:	Not reported
NJ Spill Phone:	Not reported
Other Date:	Not reported
Other Time:	Not reported
Other Name:	Not reported
Other Title:	Not reported
Other Telephone:	Not reported
Public Evacuation:	No
Assistance Requested:	Not reported
Wind Direction/Speed:	Not reported
Local Municipality Notified:	Not reported
Local Municipality Name:	Not reported
Local Municipality Title:	Not reported
Local Municipality Telephone:	Not reported
Local Municipality Date:	Not reported
Local Municipality Time:	Not reported
Incident Description:	Not reported
Incident Name:	Not reported
Incident Referred To:	Not reported
Incident Region:	Not reported
Incident Telephone:	Not reported
Incident Date:	Not reported
Incident time:	Not reported
Incident ITM:	Not reported
Comments: Not reported	
Date A310 Letter Printed:	Not reported
Date Local Authority Was Notified:	Not reported
Date Updated:	Not reported
Date Report Faxed to Local Authority:	Not reported
Local Authority Notification Date:	Not reported
Rep Receive Date:	08/03/2017
Reporter Type:	Other

(Continued) **S121181421**

Reporter Name:	REDACTED
Reporter Title:	REDACTED
Reporter Org:	REDATED
Reporter Address:	Not reported
Reporter City,St,Zip:	Not reported
Reporter County:	Not reported
Incident Status:	Terminated
Incident Category Source:	Other
Incident Source Name:	FAA - EASTERN SERVICE AREA
Incident Source Address:	1701 COLUMBIA AVENUE
Incident Source Address 2:	COLLEGE PARK, GA
Incident Source City,St,Zip:	Out Of State, GA 30337
Incident Source County:	Out Of State
DEP Requested:	No
Confidential:	Not reported
Notify Type:	Not reported
Road Closed:	Not reported
Direction:	Not reported
Responsible Party:	Not reported
Responsible Party Name:	Not reported
Responsible Party Contact:	Not reported
Responsible Party Title:	Not reported
Responsible Party Phone:	Not reported
Responsible Party Street:	Not reported
Responsible Party County:	Not reported
Responsible Party City,St,Zip:	Not reported
Memo. Of Understanding:	Not reported
Drill/trng Exercise:	Not reported
Hazardous:	Not reported

DX1161 **PRODUCTION FACILITY BLDG 303** **NJ AIRS** **S121092332**
Target **303 BLDG.CRANEWAY ST.** **N/A**
Property **PORT NEWARK, NJ 07114**

Site 26 of 26 in cluster DX

Actual: **17 ft.**

Focus Map: **8**

AIRS:

Name:	PRODUCTION FACILITY BLDG 303
Address:	303 BLDG.CRANEWAY ST.
City,State,Zip:	PORT NEWARK, NJ 07114
Emission Year:	Not reported
Facility Number:	06734
NAICS Code:	Not reported
Pollutant Name:	Not reported
Tons/Year lbs/Year For Taps 1000 Tons/Year For CO2:	Not reported
Tons/Season (5/1-9/30):	Not reported
Lbs/Day Peak Ozone Season (6/1-8/31):	Not reported
Lbs/Day Co-season (12/1-2/31):	Not reported
Permit of Emission:	PERMIT
X Coordinate:	592413
Y Coordinate:	680072
Coordinate Units:	NJ State Plane (NAD83) - USFEET
Coordinate Type:	DEP Program Database
Active Number:	PCP960002
Active Type Description:	Construction of New Source
Document Status:	Renewed
Expiration Date:	01/22/2021
Active Flag:	Y

PRODUCTION FACILITY BLDG 303 (Continued) **S121092332**

NAICS Description:	Not reported
TPY of Fugitive Emissions:	Not reported
TPY of Non-Fugitive Emissions:	Not reported
Ozone Season Non-Fugitives:	Not reported
Ozone Season Fugitive:	Not reported
May Sep Fugitive QTY:	Not reported
May Sep Total QTY:	Not reported
Effective Start Date:	01/22/1996
Name:	PRODUCTION FACILITY BLDG 303
Address:	303 BLDG.CRANEWAY ST.
City,State,Zip:	PORT NEWARK, NJ 07114
Emission Year:	Not reported
Facility Number:	06734
NAICS Code:	Not reported
Pollutant Name:	Not reported
Tons/Year lbs/Year For Taps 1000 Tons/Year For CO2:	Not reported
Tons/Season (5/1-9/30):	Not reported
Lbs/Day Peak Ozone Season (6/1-8/31):	Not reported
Lbs/Day Co-season (12/1-2/31):	Not reported
Permit of Emission:	PERMIT
X Coordinate:	592413
Y Coordinate:	680072
Coordinate Units:	NJ State Plane (NAD83) - USFEET
Coordinate Type:	DEP Program Database
Active Number:	PCP960001
Active Type Description:	Construction of New Source
Document Status:	Renewed
Expiration Date:	12/07/2020
Active Flag:	Y
NAICS Description:	Not reported
TPY of Fugitive Emissions:	Not reported
TPY of Non-Fugitive Emissions:	Not reported
Ozone Season Non-Fugitives:	Not reported
Ozone Season Fugitive:	Not reported
May Sep Fugitive QTY:	Not reported
May Sep Total QTY:	Not reported
Effective Start Date:	12/06/1995

DV1162 **FIRST AMERICAN CARRIERS** **NJ NJEMS** **S113568703**
Target Property **99 CAVAN POINT RD** **N/A**
JERSEY CITY, NJ 07305

Site 7 of 16 in cluster DV

Actual: **25 ft.**

Focus Map: **10**

NJEMS:

Name:	FIRST AMERICAN CARRIERS
Address:	99 CAVAN POINT RD
City,State,Zip:	JERSEY CITY, NJ 07305
Site Id:	285844
Municipality:	JERSEY CITY
Municipality Name From Spatial Overlay:	JERSEY CITY
GNIS Civil Code For Municipality:	885264
Municipal Code (NJ-1040):	0906
X Coord:	609323
Y Coord:	678827
Coord System:	NJ STATE PLANE (NAD83) - USFEET
Coord Type:	Approx. Addr. Match

FIRST AMERICAN CARRIERS (Continued) **S113568703**

Coord Orign:	DEP-GIS
State Standard Numeric Code From Spatial Overlay:	0906
Unique Feature Number For Municipality From Spatial Overlay:	3401736000
Eleven Digit Hydrologic Unit Code From Spatial Overlay):	02030104010
Fourteen Digit Hydrologic Unit Code From Spatial Overlay:	02030104010030
Watershed Management Area Number From Spatial Overlay:	07
Watershed Management Area Name From Spatial Overlay:	Arthur Kill
Water Region Code From Spatial Overlay:	2
Water Region Name From Spatial Overlay:	Raritan
Sub Watershed Name From Overlay:	Upper NY Bay / Kill Van Kull (74d07m30s)
Watershed Name From Spatial Overlay:	Newark Bay / Kill Van Kull / Upr NY Bay

---

DV1163 **FABUWOOD CABINETRY CORP** **ECHO** **1026180569**
Target **99 CAVEN POINT ROAD** **N/A**
Property **JERSEY CITY, NJ 07305**

Site 8 of 16 in cluster DV

Actual: **25 ft.**
Focus Map: **10**

ECHO:

Envid:	1026180569
Registry ID:	110070278330
DFR URL:	http://echo.epa.gov/detailed-facility-report?fid=110070278330
Name:	FABUWOOD CABINETRY CORP
Address:	99 CAVEN POINT ROAD
City,State,Zip:	JERSEY CITY, NJ 07305

DV1164 **FABUWOOD CABINETRY CORP** **FINDS** **1016619522**
Target **99 CAVEN POINT RD** **N/A**
Property **JERSEY CITY, NJ 07305**

Site 9 of 16 in cluster DV

Actual: **25 ft.**
Focus Map: **10**

FINDS:
Registry ID: 110056055673

Click Here:

Environmental Interest/Information System:
NJ-NJEMS (New Jersey - New Jersey Environmental Management System). The Department of Environmental Protection (NJDEP) manages large databases of environmental information in this integrated system.

Click this hyperlink while viewing on your computer to access additional FINDS: detail in the EDR Site Report.

DV1165 **FIRST AMERICAN CARRIERS** **FINDS** **1010198641**
Target **99 CAVAN POINT RD** **N/A**
Property **JERSEY CITY, NJ 07305**

Site 10 of 16 in cluster DV

Actual: **25 ft.**
Focus Map: **10**

FINDS:
Registry ID: 110029217283

Click Here:

FIRST AMERICAN CARRIERS (Continued) **1010198641**

Environmental Interest/Information System:
NJ-NJEMS (New Jersey - New Jersey Environmental Management System).
The Department of Environmental Protection (NJDEP) manages large databases of environmental information in this integrated system.

Click this hyperlink while viewing on your computer to access additional FINDS: detail in the EDR Site Report.

DV1166 **NJ SPILLS** **S116218653**
Target Property **99 CAVEN POINT ROAD** **N/A**
JERSEY CITY, NJ

Site 11 of 16 in cluster DV

Actual: **25 ft.**

Focus Map: **10**

NJ SPILL:

Name:	Not reported
Address:	99 CAVEN POINT ROAD
City,State,Zip:	JERSEY CITY, NJ
Trenton Dispatch Log Number:	6603
Case Number:	91-5-13-0217-23
Notify Type:	Not reported
Date Received:	05/13/1991
Location:	Other
Other Location:	Not reported
Incident Date:	05/13/1991
Incident Time:	0110
A310 Letter:	No
Ref. Code:	014
COMU:	0906
CAS Number:	Not reported
Hazardous:	Not reported
Incident Location:	Not reported
Facility Type:	Industrial
Facility Phone:	Not reported
Substance(s):	OIL DIESEL
Substance Type:	Liquid
Substance Identity:	Known
TCPA Chemical:	No
Hazrds Material:	Yes
Amnt Released:	10 GALLONS
Release VE:	Estimate
Contained:	Yes
Release Type:	Terminated
Incident Desc:	Spill
Status at Spill:	TRUCK BROKE FUEL LINE CAUSING SPILL. JERSEY CITY FD DID CLEANUP.
NJ Spill Date:	1991-05-13 00:00:00
NJ Spill Time:	Not reported
NJ Spill Name:	OEM
NJ Spill Title:	Not reported
NJ Spill Phone:	609-882-2000
Other Date:	Not reported
Other Time:	Not reported
Other Name:	Not reported
Other Title:	Not reported
Other Phone:	Not reported
Injuries:	No
Public Exposure:	No
Road Closed:	Not reported

(Continued) **S116218653**

Facility Evacuation:	No
Receiving Water:	Not reported
Public Evacuation:	No
Police at Scene:	No
Firemen at Scene:	No
Contamination of:	Land
Nature of Incident:	Municipal
Wind Direction/Speed:	Not reported
Assistance Requested:	No
Memo. Of Understanding:	Not reported
Drill/trng Exercise:	Not reported
Operator:	ZEB
Contact Name:	Not reported
Caller Name:	REDACTED
Caller Title:	Not reported
Caller Address:	Not reported
Caller City,St,Zip:	Not reported
Caller Phone:	Not reported
Responsible Party:	UnKnown
Responsible Party Name:	Not reported
Responsible Party Contact:	Not reported
Responsible Party Title:	Not reported
Responsible Party Telphone:	Not reported
Responsible Party Street:	Not reported
Responsible Party Municipality:	Not reported
Responsible Party State:	Not reported
Responsible Party Zip:	Not reported
Responsible City,St,Zip:	Not reported
Responsible Party County:	Not reported
Local Municipality:	Not reported
Local Municipality Name:	Not reported
Local Municipality Title:	Not reported
Local Municipality Phone:	Not reported
Local Municipality Date:	Not reported
Local Municipality Time:	Not reported
Incident Name:	Not reported
Incident Referred To:	DHSM
Incident Region:	Metro
Incident Phone:	Faxed
Incident Date:	05/13/1991
Comments: Not reported	
Date A310 Letter Printed:	Not reported
Date Local Authority Was Notified:	Not reported
Date Update:	Not reported
Date Report Faxed to Local Authority:	Not reported
Local Authority Notification Date:	Not reported
Reporter Name:	Not reported
Reporter Type:	Not reported
Rep Received Date:	Not reported
Reporter Title:	Not reported
Reporter Orgzn:	Not reported
Reporter Address:	Not reported
Reporter City,St,Zip:	Not reported
Reporter County:	Not reported
Incident Type:	Not reported
Incident Status:	Not reported
Incident Source Category:	Not reported

(Continued) **S116218653**

Incident Source Name: Not reported
Incident Source Address: Not reported
Incident Source Address 2: Not reported
Incident Source City,St,Zip: Not reported
Incident Source County: Not reported
DEP Requested: Not reported
Confidential: Not reported

DV1167 **FABUWOOD CABINETRY CORP** **FINDS** **1024375259**
Target Property **99 CAVEN POINT ROAD** **N/A**
JERSEY CITY, NJ 07305

Site 12 of 16 in cluster DV

Actual: 25 ft.

FINDS:
Registry ID: 110070278330

Focus Map: 10

Click Here:

Environmental Interest/Information System:
RCRAInfo is a national information system that supports the Resource Conservation and Recovery Act (RCRA) program through the tracking of events and activities related to facilities that generate, transport, and treat, store, or dispose of hazardous waste. RCRAInfo allows RCRA program staff to track the notification, permit, compliance, and corrective action activities required under RCRA.
OSHA ESTABLISHMENT

Click this hyperlink while viewing on your computer to access additional FINDS: detail in the EDR Site Report.

DV1168 **FABUWOOD CABINETRY CORP** **NJ SHWS** **S102211166**
Target Property **99 CAVEN POINT RD** **NJ NJEMS** **N/A**
JERSEY CITY, NJ 07305 **NJ SPILLS**

Site 13 of 16 in cluster DV

Actual: 25 ft.

SHWS:
Name: FABUWOOD CABINETRY
Address: 99 CAVEN POINT RD
City,State,Zip: JERSEY CITY, NJ
Site ID: 488751
Status: Closed
Home Owner: No
PI Number: 750900

Focus Map: 10

Detail As Of April 2012:
X Coord Site: Not reported
X Coord PI: Not reported
Y Coord Site: Not reported
Y Coord PI: Not reported

NJEMS:
Name: FABUWOOD CABINETRY CORP
Address: 99 CAVEN POINT RD
City,State,Zip: JERSEY CITY, NJ 07305
Site Id: 488751
Municipality: JERSEY CITY

FABUWOOD CABINETRY CORP (Continued) **S102211166**

Municipality Name From Spatial Overlay:	JERSEY CITY
GNIS Civil Code For Municipality:	885264
Municipal Code (NJ-1040):	0906
X Coord:	610900
Y Coord:	680720
Coord System:	NJ STATE PLANE (NAD83) - USFEET
Coord Type:	DEP Program Database
Coord Orign:	DEP-Program
State Standard Numeric Code From Spatial Overlay:	0906
Unique Feature Number For Municipality From Spatial Overlay:	3401736000
Eleven Digit Hydrologic Unit Code From Spatial Overlay):	02030104010
Fourteen Digit Hydrologic Unit Code From Spatial Overlay:	02030104010030
Watershed Management Area Number From Spatial Overlay:	07
Watershed Management Area Name From Spatial Overlay:	Arthur Kill
Water Region Code From Spatial Overlay:	2
Water Region Name From Spatial Overlay:	Raritan
Sub Watershed Name From Overlay:	Upper NY Bay / Kill Van Kull (74d07m30s)
Watershed Name From Spatial Overlay:	Newark Bay / Kill Van Kull / Upr NY Bay

NJ SPILL:

Name:	USCO COMPANY/PARKING LOT
Address:	99 CAVEN POINT RD
City,State,Zip:	JERSEY CITY, NJ
Trenton Dispatch Log Number:	21206
Case Number:	94-12-2-0933-13
Notify Type:	Not reported
Date Received:	12/02/1994
Location:	Facility
Other Location:	Not reported
Incident Date:	12/02/1994
Incident Time:	0840
A310 Letter:	No
Ref. Code:	001
COMU:	0906
CAS Number:	Not reported
Hazardous:	Not reported
Incident Location:	Not reported
Facility Type:	Industrial
Facility Phone:	201-915-9788
Substance(s):	DIESEL FUEL
Substance Type:	Liquid
Substance Identity:	Known
TCPA Chemical:	No
Hazrds Material:	Yes
Amnt Released:	150 GAL
Release VE:	Estimate
Contained:	Yes
Release Type:	Terminated
Incident Desc:	Spill
Status at Spill:	TRUCK RUPTURED CROSS OVER LINE IN PARKING LOT OF FACIL,SPILL BEING CONTAINED,CLEANUP BEING DONE.HAZ MAT ON SCENE.
NJ Spill Date:	Not reported
NJ Spill Time:	Not reported
NJ Spill Name:	Not reported
NJ Spill Title:	Not reported
NJ Spill Phone:	Not reported
Other Date:	Not reported

FABUWOOD CABINETRY CORP (Continued) **S102211166**

Other Time:	Not reported
Other Name:	Not reported
Other Title:	Not reported
Other Phone:	Not reported
Injuries:	No
Public Exposure:	No
Road Closed:	Not reported
Facility Evacuation:	No
Receiving Water:	Not reported
Public Evacuation:	No
Police at Scene:	Yes
Firemen at Scene:	Yes
Contamination of:	Land
Nature of Incident:	Other
Wind Direction/Speed:	Not reported
Assistance Requested:	No
Memo. Of Understanding:	Not reported
Drill/trng Exercise:	Not reported
Operator:	SELL
Contact Name:	Not reported
Caller Name:	REDACTED
Caller Title:	Not reported
Caller Address:	Not reported
Caller City,St,Zip:	Not reported
Caller Phone:	Not reported
Responsible Party:	Known
Responsible Party Name:	RYDER TRUCK RENTAL
Responsible Party Contact:	BILLY MCDERMOTT
Responsible Party Title:	MECHANIC
Responsible Party Telphone:	201-438-8553
Responsible Party Street:	125 COMMERCIAL AVE
Responsible Party Municipality:	CARLSTADT
Responsible Party State:	NJ
Responsible Party Zip:	Not reported
Responsible City,St,Zip:	CARLSTADT, NJ
Responsible Party County:	BERGEN
Local Municipality:	Not reported
Local Municipality Name:	JERSEY CITY
Local Municipality Title:	GIANCASTRO
Local Municipality Phone:	201-547-4271
Local Municipality Date:	12/02/1994
Local Municipality Time:	0937
Incident Name:	CHRIS GIBBONS
Incident Referred To:	DRPSR
Incident Region:	ER1
Incident Phone:	Office
Incident Date:	12/02/1994
Comments: Not reported	
Date A310 Letter Printed:	Not reported
Date Local Authority Was Notified:	Not reported
Date Update:	Not reported
Date Report Faxed to Local Authority:	Not reported
Local Authority Notification Date:	Not reported
Reporter Name:	Not reported
Reporter Type:	Not reported
Rep Received Date:	Not reported
Reporter Title:	Not reported

FABUWOOD CABINETRY CORP (Continued) **S102211166**

Reporter Orgzn:	Not reported
Reporter Address:	Not reported
Reporter City,St,Zip:	Not reported
Reporter County:	Not reported
Incident Type:	Not reported
Incident Status:	Not reported
Incident Source Category:	Not reported
Incident Source Name:	Not reported
Incident Source Address:	Not reported
Incident Source Address 2:	Not reported
Incident Source City,St,Zip:	Not reported
Incident Source County:	Not reported
DEP Requested:	Not reported
Confidential:	Not reported

DV1169 **AREA OF** **NJ SPILLS** **S102211170**
Target **99 CAVEN POINT RD** **N/A**
Property **JERSEY CITY, NJ**

Site 14 of 16 in cluster DV

Actual: **25 ft.**

Focus Map: **10**

NJ SPILL:

Name:	AREA OF
Address:	99 CAVEN POINT RD
City,State,Zip:	JERSEY CITY, NJ
Trenton Dispatch Log Number:	21214
Case Number:	94-12-2-1017-15
Notify Type:	Not reported
Date Received:	12/02/1994
Location:	Other
Other Location:	Not reported
Incident Date:	12/02/1994
Incident Time:	0830
A310 Letter:	No
Ref. Code:	001
COMU:	0906
CAS Number:	Not reported
Hazardous:	Not reported
Incident Location:	Not reported
Facility Type:	Industrial
Facility Phone:	Not reported
Substance(s):	DIESEL FUEL
Substance Type:	Liquid
Substance Identity:	Known
TCPA Chemical:	No
Hazrds Material:	Yes
Amnt Released:	110 GALLON
Release VE:	Estimate
Contained:	Yes
Release Type:	Terminated
Incident Desc:	Spill
Status at Spill:	BROKEN CROSS OVER LINE CAUSED SPILL. CONTRACTOR DOING CLEANUP.CALLER CALLED FOR RYDER.
NJ Spill Date:	Not reported
NJ Spill Time:	Not reported
NJ Spill Name:	Not reported
NJ Spill Title:	Not reported
NJ Spill Phone:	Not reported

AREA OF (Continued) **S102211170**

Other Date:	Not reported
Other Time:	Not reported
Other Name:	Not reported
Other Title:	Not reported
Other Phone:	Not reported
Injuries:	No
Public Exposure:	No
Road Closed:	Not reported
Facility Evacuation:	No
Receiving Water:	Not reported
Public Evacuation:	No
Police at Scene:	No
Firemen at Scene:	Yes
Contamination of:	Land
Nature of Incident:	Facility
Wind Direction/Speed:	Not reported
Assistance Requested:	No
Memo. Of Understanding:	Not reported
Drill/trng Exercise:	Not reported
Operator:	JIMH
Contact Name:	Not reported
Caller Name:	REDACTED
Caller Title:	Not reported
Caller Address:	Not reported
Caller City,St,Zip:	Not reported
Caller Phone:	Not reported
Responsible Party:	Known
Responsible Party Name:	RYDER TRUCK RENTAL
Responsible Party Contact:	Not reported
Responsible Party Title:	Not reported
Responsible Party Telphone:	201-438-8553
Responsible Party Street:	COMMERCIAL AVE
Responsible Party Municipality:	CARLSTADT
Responsible Party State:	NJ
Responsible Party Zip:	Not reported
Responsible City,St,Zip:	CARLSTADT, NJ
Responsible Party County:	Not reported
Local Municipality:	Not reported
Local Municipality Name:	JERSEY CITY
Local Municipality Title:	TD 21206 FORA310
Local Municipality Phone:	201-547-4271
Local Municipality Date:	12/02/1994
Local Municipality Time:	Not reported
Incident Name:	W.WIARDA
Incident Referred To:	DRPSR
Incident Region:	ER1
Incident Phone:	Faxed,Mailed
Incident Date:	12/02/1994
Incident Name:	Not reported
Incident Referred To:	NJDOT
Incident Region:	Not reported
Incident Phone:	Faxed
Incident Date:	1994-12-02 00:00:00

Comments: Not reported

Date A310 Letter Printed:	1994-12-02 00:00:00
Date Local Authority Was Notified:	Not reported
Date Update:	Not reported

AREA OF (Continued) **S102211170**

Date Report Faxed to Local Authority:	1994-12-02 00:00:00
Local Authority Notification Date:	Not reported
Reporter Name:	Not reported
Reporter Type:	Not reported
Rep Received Date:	Not reported
Reporter Title:	Not reported
Reporter Orgzn:	Not reported
Reporter Address:	Not reported
Reporter City,St,Zip:	Not reported
Reporter County:	Not reported
Incident Type:	Not reported
Incident Status:	Not reported
Incident Source Category:	Not reported
Incident Source Name:	Not reported
Incident Source Address:	Not reported
Incident Source Address 2:	Not reported
Incident Source City,St,Zip:	Not reported
Incident Source County:	Not reported
DEP Requested:	Not reported
Confidential:	Not reported

DV1170 **NJ SPILLS** **S120687914**
Target Property **99 CAVEN POINT RD** **N/A**
JERSEY CITY, NJ 07302

Site 15 of 16 in cluster DV

Actual: **25 ft.**

Focus Map: 10

NJ SPILL:

Name:	Not reported
Address:	99 CAVEN POINT RD
City,State,Zip:	JERSEY CITY, NJ 07302
Trenton Dispatch Log Number:	632914
Case Number:	17-03-08-1606-03
Notify Type:	Not reported
Date Received:	03/08/2017
Location:	Not reported
Other Location:	Not reported
Incident Date:	03/07/2017
Incident Time:	Not reported
A310 Letter:	Not reported
Ref. Code:	Not reported
COMU:	Not reported
CAS Number:	Not reported
Hazardous:	Not reported
Incident Location:	FABUWOOD INC
Facility Type:	Commercial
Facility Phone:	Not reported
Substance(s):	Not reported
Substance Type:	Not reported
Substance Identity:	Not reported
TCPA Chemical:	Not reported
Hazrds Material:	Not reported
Amnt Released:	Not reported
Release VE:	Not reported
Contained:	Not reported
Release Type:	Not reported
Incident Desc:	Not reported
Status at Spill:	Not reported

(Continued) **S120687914**

NJ Spill Date:	Not reported
NJ Spill Time:	Not reported
NJ Spill Name:	Not reported
NJ Spill Title:	Not reported
NJ Spill Phone:	Not reported
Other Date:	Not reported
Other Time:	Not reported
Other Name:	Not reported
Other Title:	Not reported
Other Phone:	Not reported
Injuries:	No
Public Exposure:	No
Road Closed:	Not reported
Facility Evacuation:	No
Receiving Water:	Not reported
Public Evacuation:	No
Police at Scene:	No
Firemen at Scene:	No
Contamination of:	Not reported
Nature of Incident:	Not reported
Wind Direction/Speed:	Not reported
Assistance Requested:	Not reported
Memo. Of Understanding:	Not reported
Drill/trng Exercise:	Not reported
Operator:	Not reported
Contact Name:	PERI FRIEDMAN
Caller Name:	Not reported
Caller Title:	Not reported
Caller Address:	Not reported
Caller City,St,Zip:	Not reported
Caller Phone:	Not reported
Responsible Party:	Not reported
Responsible Party Name:	Not reported
Responsible Party Contact:	Not reported
Responsible Party Title:	Not reported
Responsible Party Telphone:	Not reported
Responsible Party Street:	Not reported
Responsible Party Municipality:	Not reported
Responsible Party State:	Not reported
Responsible Party Zip:	Not reported
Responsible City,St,Zip:	Not reported
Responsible Party County:	Not reported
Local Municipality:	Not reported
Local Municipality Name:	Not reported
Local Municipality Title:	Not reported
Local Municipality Phone:	Not reported
Local Municipality Date:	Not reported
Local Municipality Time:	Not reported
Incident Name:	Not reported
Incident Referred To:	Not reported
Incident Region:	Not reported
Incident Phone:	Not reported
Incident Date:	Not reported
Comments: Not reported	
Date A310 Letter Printed:	Not reported
Date Local Authority Was Notified:	Not reported
Date Update:	Not reported

(Continued) **S120687914**

Date Report Faxed to Local Authority:	Not reported
Local Authority Notification Date:	Not reported
Reporter Name:	REDACTED
Reporter Type:	Other
Rep Received Date:	03/08/2017
Reporter Title:	REDACTED
Reporter Orgzn:	REDATED
Reporter Address:	Not reported
Reporter City,St,Zip:	Not reported
Reporter County:	Not reported
Incident Type:	Spill
Incident Status:	Terminated
Incident Source Category:	Other
Incident Source Name:	FABUWOOD INC
Incident Source Address:	99 CAVEN POINT RD
Incident Source Address 2:	Not reported
Incident Source City,St,Zip:	Jersey City, NJ 07302
Incident Source County:	Hudson
DEP Requested:	No
Confidential:	Not reported

DV1171 **FABUWOOD CABINETRY CORPORATION** **RCRA-SQG** **1026059430**
Target **99 CAVEN POINT ROAD** **NJR000079095**
Property **JERSEY CITY, NJ 07305**

Site 16 of 16 in cluster DV

Actual: **25 ft.**

Focus Map: **10**

RCRA-SQG:

Date Form Received by Agency:	2020-03-06 00:00:00.0
Handler Name:	FABUWOOD CABINETRY CORPORATION
Handler Address:	99 CAVEN POINT ROAD
Handler City,State,Zip:	JERSEY CITY, NJ 07305
EPA ID:	NJR000079095
Contact Name:	SOLOMON EIDLISZ
Contact Address:	CAVEN POINT ROAD
Contact City,State,Zip:	JERSEY CITY, NJ 07305
Contact Telephone:	201-380-1522
Contact Fax:	201-793-8909
Contact Email:	SEIDLISZ@FABUWOOD.COM
Contact Title:	SVP OPERATIONS
EPA Region:	02
Land Type:	Private
Federal Waste Generator Description:	Small Quantity Generator
Non-Notifier:	Not reported
Biennial Report Cycle:	Not reported
Accessibility:	Not reported
Active Site Indicator:	Handler Activities
State District Owner:	Not reported
State District:	Not reported
Mailing Address:	BLANCHARD STREET
Mailing City,State,Zip:	NEWARK, NJ 07105
Owner Name:	FABUWOOD CABINETRY CORPORATION
Owner Type:	Private
Operator Name:	FABUWOOD CABINETRY CORPORATION
Operator Type:	Private
Short-Term Generator Activity:	No
Importer Activity:	No
Mixed Waste Generator:	No

FABUWOOD CABINETRY CORPORATION (Continued) **1026059430**

Transporter Activity:	No
Transfer Facility Activity:	No
Recycler Activity with Storage:	No
Small Quantity On-Site Burner Exemption:	No
Smelting Melting and Refining Furnace Exemption:	No
Underground Injection Control:	No
Off-Site Waste Receipt:	No
Universal Waste Indicator:	No
Universal Waste Destination Facility:	No
Federal Universal Waste:	No
Active Site Fed-Reg Treatment Storage and Disposal Facility:	Not reported
Active Site Converter Treatment storage and Disposal Facility:	Not reported
Active Site State-Reg Treatment Storage and Disposal Facility:	Not reported
Active Site State-Reg Handler:	---
Federal Facility Indicator:	Not reported
Hazardous Secondary Material Indicator:	N
Sub-Part K Indicator:	Not reported
Commercial TSD Indicator:	No
Treatment Storage and Disposal Type:	Not reported
2018 GPRA Permit Baseline:	Not on the Baseline
2018 GPRA Renewals Baseline:	Not on the Baseline
Permit Renewals Workload Universe:	Not reported
Permit Workload Universe:	Not reported
Permit Progress Universe:	Not reported
Post-Closure Workload Universe:	Not reported
Closure Workload Universe:	Not reported
202 GPRA Corrective Action Baseline:	No
Corrective Action Workload Universe:	No
Subject to Corrective Action Universe:	No
Non-TSDFs Where RCRA CA has Been Imposed Universe:	No
TSDFs Potentially Subject to CA Under 3004 (u)/(v) Universe:	No
TSDFs Only Subject to CA under Discretionary Auth Universe:	No
Corrective Action Priority Ranking:	No NCAPS ranking
Environmental Control Indicator:	No
Institutional Control Indicator:	No
Human Exposure Controls Indicator:	N/A
Groundwater Controls Indicator:	N/A
Operating TSDF Universe:	Not reported
Full Enforcement Universe:	Not reported
Significant Non-Complier Universe:	No
Unaddressed Significant Non-Complier Universe:	No
Addressed Significant Non-Complier Universe:	No
Significant Non-Complier With a Compliance Schedule Universe:	No
Financial Assurance Required:	Not reported
Handler Date of Last Change:	2020-03-09 11:52:44.0
Recognized Trader-Importer:	No
Recognized Trader-Exporter:	No
Importer of Spent Lead Acid Batteries:	No
Exporter of Spent Lead Acid Batteries:	No
Recycler Activity Without Storage:	No
Manifest Broker:	No
Sub-Part P Indicator:	No

Hazardous Waste Summary:

Waste Code:	D001
Waste Description:	IGNITABLE WASTE

FABUWOOD CABINETRY CORPORATION (Continued) **1026059430**

Handler - Owner Operator:

Owner/Operator Indicator:	Operator
Owner/Operator Name:	FABUWOOD CABINETRY CORPORATION
Legal Status:	Private
Date Became Current:	Not reported
Date Ended Current:	Not reported
Owner/Operator Address:	69 BLANCHARD STREET
Owner/Operator City,State,Zip:	NEWARK, NJ 07105
Owner/Operator Telephone:	201-432-6555
Owner/Operator Telephone Ext:	Not reported
Owner/Operator Fax:	Not reported
Owner/Operator Email:	Not reported

Owner/Operator Indicator:	Owner
Owner/Operator Name:	FABUWOOD CABINETRY CORPORATION
Legal Status:	Private
Date Became Current:	Not reported
Date Ended Current:	Not reported
Owner/Operator Address:	69 BLANCHARD STREET
Owner/Operator City,State,Zip:	NEWARK, NJ 07105
Owner/Operator Telephone:	201-432-6555
Owner/Operator Telephone Ext:	Not reported
Owner/Operator Fax:	Not reported
Owner/Operator Email:	Not reported

Historic Generators:

Receive Date:	2020-03-06 00:00:00.0
Handler Name:	FABUWOOD CABINETRY CORPORATION
Federal Waste Generator Description:	Small Quantity Generator
State District Owner:	Not reported
Large Quantity Handler of Universal Waste:	No
Recognized Trader Importer:	No
Recognized Trader Exporter:	No
Spent Lead Acid Battery Importer:	No
Spent Lead Acid Battery Exporter:	No
Current Record:	Yes
Non Storage Recycler Activity:	No
Electronic Manifest Broker:	No

List of NAICS Codes and Descriptions:

NAICS Code:	337110
NAICS Description:	WOOD KITCHEN CABINET AND COUNTERTOP MANUFACTURING

Facility Has Received Notices of Violations:

Violations:	No Violations Found

Evaluation Action Summary:

Evaluations:	No Evaluations Found

EC1172 **PORT PROPERTIES INC** **FINDS** **1010476922**
Target **95 123 FIRMENICH WAY** **N/A**
Property **NEWARK CITY, NJ 07105**

Site 1 of 4 in cluster EC

Actual: **9 ft.**
Focus Map: **8**

FINDS:
Registry ID: 110031891870

Click Here:

Environmental Interest/Information System:
NJ-NJEMS (New Jersey - New Jersey Environmental Management System).
The Department of Environmental Protection (NJDEP) manages large databases of environmental information in this integrated system.

Click this hyperlink while viewing on your computer to access additional FINDS: detail in the EDR Site Report.

EC1173 **PORT PROPERTIES INCORPORATED** **NJ SHWS** **S109307762**
Target **95 123 FIRMENICH WAY** **N/A**
Property **NEWARK CITY, NJ**

Site 2 of 4 in cluster EC

Actual: **9 ft.**
Focus Map: **8**

SHWS:

Name:	PORT PROPERTIES INCORPORATED
Address:	95 123 FIRMENICH WAY
City,State,Zip:	NEWARK CITY, NJ
Site ID:	72911
Status:	Closed
Home Owner:	No
PI Number:	G000028705

Detail As Of April 2012:

X Coord Site:	Not reported
X Coord PI:	Not reported
Y Coord Site:	Not reported
Y Coord PI:	Not reported

EC1174 **PORT PROPERTIES INCORPORATED** **NJ RGA HWS** **S115268905**
Target **95 123 FIRMENICH WAY** **N/A**
Property **NEWARK CITY, NJ**

Site 3 of 4 in cluster EC

Actual: **9 ft.**
Focus Map: **8**

RGA HWS:

2012	PORT PROPERTIES INCORPORATED	95 123 FIRMENICH WAY
2011	PORT PROPERTIES INCORPORATED	95 123 FIRMENICH WAY
2010	PORT PROPERTIES INCORPORATED	95 123 FIRMENICH WAY
2009	PORT PROPERTIES INCORPORATED	95 123 FIRMENICH WAY
2008	PORT PROPERTIES INCORPORATED	95 123 FIRMENICH WAY

EC1175 PORT PROPERTIES INC **NJ NJEMS S113644817**
Target 95 123 FIRMENICH WAY **N/A**
Property NEWARK CITY, NJ 07105

Site 4 of 4 in cluster EC

Actual: NJEMS:
9 ft.

Name:	PORT PROPERTIES INC
Address:	95 123 FIRMENICH WAY
City,State,Zip:	NEWARK CITY, NJ 07105
Site Id:	72911
Municipality:	NEWARK CITY
Municipality Name From Spatial Overlay:	NEWARK CITY
GNIS Civil Code For Municipality:	885317
Municipal Code (NJ-1040):	0714
X Coord:	593793
Y Coord:	680555
Coord System:	NJ STATE PLANE (NAD83) - USFEET
Coord Type:	Digital Image
Coord Orign:	DEP-Program
State Standard Numeric Code From Spatial Overlay:	0714
Unique Feature Number For Municipality From Spatial Overlay:	3401351000
Eleven Digit Hydrologic Unit Code From Spatial Overlay):	02030104010
Fourteen Digit Hydrologic Unit Code From Spatial Overlay:	02030104010020
Watershed Management Area Number From Spatial Overlay:	07
Watershed Management Area Name From Spatial Overlay:	Arthur Kill
Water Region Code From Spatial Overlay:	2
Water Region Name From Spatial Overlay:	Raritan
Sub Watershed Name From Overlay:	Newark Bay / Kill Van Kull (74d 07m 30s)
Watershed Name From Spatial Overlay:	Newark Bay / Kill Van Kull / Upr NY Bay

Focus Map: 8

DZ1176 **NJ SPILLS S117822475**
Target 165 FIRMENICH WAY **N/A**
Property NEWARK CITY, NJ 07102

Site 3 of 3 in cluster DZ

Actual: NJ SPILL:
10 ft.

Name:	Not reported
Address:	165 FIRMENICH WAY
City,State,Zip:	NEWARK CITY, NJ 07102
Trenton Dispatch Log Number:	534771
Case Number:	14-10-01-1122-14
Notify Type:	Not reported
Date Received:	10/01/2014
Location:	Not reported
Other Location:	Not reported
Incident Date:	10/01/2014
Incident Time:	Not reported
A310 Letter:	Not reported
Ref. Code:	Not reported
COMU:	Not reported
CAS Number:	Not reported
Hazardous:	Not reported
Incident Location:	CONRAIL
Facility Type:	Commercial
Facility Phone:	Not reported
Substance(s):	Not reported
Substance Type:	Not reported
Substance Identity:	Not reported

Focus Map: 8

(Continued) **S117822475**

TCPA Chemical:	Not reported
Hazrds Material:	Not reported
Amnt Released:	Not reported
Release VE:	Not reported
Contained:	Not reported
Release Type:	Not reported
Incident Desc:	Not reported
Status at Spill:	Not reported
NJ Spill Date:	Not reported
NJ Spill Time:	Not reported
NJ Spill Name:	Not reported
NJ Spill Title:	Not reported
NJ Spill Phone:	Not reported
Other Date:	Not reported
Other Time:	Not reported
Other Name:	Not reported
Other Title:	Not reported
Other Phone:	Not reported
Injuries:	No
Public Exposure:	No
Road Closed:	Not reported
Facility Evacuation:	No
Receiving Water:	Not reported
Public Evacuation:	No
Police at Scene:	No
Firemen at Scene:	No
Contamination of:	Not reported
Nature of Incident:	Not reported
Wind Direction/Speed:	Not reported
Assistance Requested:	Not reported
Memo. Of Understanding:	Not reported
Drill/trng Exercise:	Not reported
Operator:	Not reported
Contact Name:	Not reported
Caller Name:	Not reported
Caller Title:	Not reported
Caller Address:	Not reported
Caller City,St,Zip:	Not reported
Caller Phone:	Not reported
Responsible Party:	Not reported
Responsible Party Name:	Not reported
Responsible Party Contact:	Not reported
Responsible Party Title:	Not reported
Responsible Party Telphone:	Not reported
Responsible Party Street:	Not reported
Responsible Party Municipality:	Not reported
Responsible Party State:	Not reported
Responsible Party Zip:	Not reported
Responsible City,St,Zip:	Not reported
Responsible Party County:	Not reported
Local Municipality:	Not reported
Local Municipality Name:	Not reported
Local Municipality Title:	Not reported
Local Municipality Phone:	Not reported
Local Municipality Date:	Not reported
Local Municipality Time:	Not reported
Incident Name:	Not reported

(Continued) **S117822475**

Incident Referred To:	Not reported
Incident Region:	Not reported
Incident Phone:	Not reported
Incident Date:	Not reported
Comments:	Not reported
Date A310 Letter Printed:	Not reported
Date Local Authority Was Notified:	Not reported
Date Update:	Not reported
Date Report Faxed to Local Authority:	Not reported
Local Authority Notification Date:	Not reported
Reporter Name:	REDACTED
Reporter Type:	Citizen Complaint
Rep Received Date:	10/01/2014
Reporter Title:	REDACTED
Reporter Orgzn:	REDATED
Reporter Address:	Not reported
Reporter City,St,Zip:	Not reported
Reporter County:	Not reported
Incident Type:	Spill
Incident Status:	Terminated
Incident Source Category:	Other
Incident Source Name:	CONRAIL
Incident Source Address:	165 FIRMENICH WAY
Incident Source Address 2:	Not reported
Incident Source City,St,Zip:	Newark City, NJ 07102
Incident Source County:	Essex
DEP Requested:	Yes
Confidential:	Not reported

ED1177 **STREICHLER TRUCKING - FORMER** **FINDS** **1009317565**
Target **100 CAVEN POINT RD** **ECHO** **N/A**
Property **JERSEY CITY, NJ 07305**

Site 1 of 23 in cluster ED

Actual: **34 ft.**

Focus Map: **10**

FINDS:
Registry ID: 110024431925

Click Here:

Environmental Interest/Information System:
RCRAInfo is a national information system that supports the Resource Conservation and Recovery Act (RCRA) program through the tracking of events and activities related to facilities that generate, transport, and treat, store, or dispose of hazardous waste. RCRAInfo allows RCRA program staff to track the notification, permit, compliance, and corrective action activities required under RCRA.

Click this hyperlink while viewing on your computer to access additional FINDS: detail in the EDR Site Report.

ECHO:

Envid:	1009317565
Registry ID:	110024431925
DFR URL:	http://echo.epa.gov/detailed-facility-report?fid=110024431925
Name:	STREICHLER TRUCKING - FORMER
Address:	100 CAVEN POINT RD
City,State,Zip:	JERSEY CITY, NJ 07305

ED1178 **HUDSON COUNTY CHROMATE 05** **NJ SHWS** **S107495863**
Target Property **100 CAVEN POINT RD** **NJ HIST HWS** **N/A**
JERSEY CITY, NJ 07305 **NJ ENG CONTROLS**
NJ INST CONTROL
Site 2 of 23 in cluster ED **NJ BROWNFIELDS**
NJ NJEMS
Actual: 34 ft. **NJ Release**
NJ AIRS
Focus Map: 10 **NJ Financial Assurance**
NJ NPDES

SHWS:

Name:	LIBERTY NATIONAL GOLF DEVELOPMENT CO
Address:	100 CAVEN POINT RD
City,State,Zip:	JERSEY CITY, NJ
Site ID:	125120
Status:	Closed
Home Owner:	No
PI Number:	733084

Detail As Of April 2012:

X Coord Site:	Not reported
X Coord PI:	Not reported
Y Coord Site:	Not reported
Y Coord PI:	Not reported

Name:	STREICHLER TRUCKING INC
Address:	100 CAVEN POINT RD
City,State,Zip:	JERSEY CITY, NJ
Site ID:	38644
Status:	Closed
Home Owner:	No
PI Number:	010919

Detail As Of April 2012:

X Coord Site:	Not reported
X Coord PI:	Not reported
Y Coord Site:	Not reported
Y Coord PI:	Not reported

HIST SHWS:

Case Status:	**NFA-A (Restricted Use)**
Status Date:	8/15/2004
Case ID:	G000008633
Contact:	BOMM
Sub Section Label:	C: Closed Sites with Restrictions
Site Municipality:	0906
Remedial Level Code:	C2
Classification exception area dt:	None
Classification exception area dt:	Not reported
Deed Notice Status:	Ongoing
Deed Notice Date:	Not reported
Engineering Control Status:	Ongoing
Engineering Control Date:	Not reported
National Priorities List Status:	Not reported
National Priorities List Date:	Not reported
X Coordinate:	609218
Y Coordinate:	678613
Coordinate System:	NJ State Plane (NAD83) - USFEET

HUDSON COUNTY CHROMATE 05 (Continued) **S107495863**

ENG CONTROLS:

Name:	LIBERTY NATIONAL GOLF DEVELOPMENT CO
Address:	100 CAVEN POINT RD
Address 2:	Not reported
City,State,Zip:	JERSEY CITY, NJ 07305
PI Name:	LIBERTY NATIONAL GOLF DEVELOPMENT CO
PI Number:	733084
DER Filed Date:	11/05/2004
DER Lifted Date:	Not reported
DER Deed Usage (SI):	Restricted
Deed Specific Requirement:	Soil
Deed Parameter Desc:	Benzo(a)anthracene
X Coord:	610436
Deed Depth:	2
Y Coord:	678386
Entire Site Restricted:	Yes
Property Block:	1500
Property Lot:	42

Name:	LIBERTY NATIONAL GOLF DEVELOPMENT CO
Address:	100 CAVEN POINT RD
Address 2:	Not reported
City,State,Zip:	JERSEY CITY, NJ 07305
PI Name:	LIBERTY NATIONAL GOLF DEVELOPMENT CO
PI Number:	733084
DER Filed Date:	11/05/2004
DER Lifted Date:	Not reported
DER Deed Usage (SI):	Restricted
Deed Specific Requirement:	Soil
Deed Parameter Desc:	Benzo(a)pyrene
X Coord:	610436
Deed Depth:	2
Y Coord:	678386
Entire Site Restricted:	Yes
Property Block:	1500
Property Lot:	42

Name:	LIBERTY NATIONAL GOLF DEVELOPMENT CO
Address:	100 CAVEN POINT RD
Address 2:	Not reported
City,State,Zip:	JERSEY CITY, NJ 07305
PI Name:	LIBERTY NATIONAL GOLF DEVELOPMENT CO
PI Number:	733084
DER Filed Date:	11/05/2004
DER Lifted Date:	Not reported
DER Deed Usage (SI):	Restricted
Deed Specific Requirement:	Soil
Deed Parameter Desc:	Benzo(b)fluoranthene
X Coord:	610436
Deed Depth:	2
Y Coord:	678386
Entire Site Restricted:	Yes
Property Block:	1500
Property Lot:	42

Name:	LIBERTY NATIONAL GOLF DEVELOPMENT CO
Address:	100 CAVEN POINT RD

HUDSON COUNTY CHROMATE 05 (Continued) **S107495863**

Address 2:	Not reported
City,State,Zip:	JERSEY CITY, NJ 07305
PI Name:	LIBERTY NATIONAL GOLF DEVELOPMENT CO
PI Number:	733084
DER Filed Date:	11/05/2004
DER Lifted Date:	Not reported
DER Deed Usage (SI):	Restricted
Deed Specific Requirement:	Soil
Deed Parameter Desc:	Benzo(k)fluoranthene
X Coord:	610436
Deed Depth:	2
Y Coord:	678386
Entire Site Restricted:	Yes
Property Block:	1500
Property Lot:	42

Name:	LIBERTY NATIONAL GOLF DEVELOPMENT CO
Address:	100 CAVEN POINT RD
Address 2:	Not reported
City,State,Zip:	JERSEY CITY, NJ 07305
PI Name:	LIBERTY NATIONAL GOLF DEVELOPMENT CO
PI Number:	733084
DER Filed Date:	11/05/2004
DER Lifted Date:	Not reported
DER Deed Usage (SI):	Restricted
Deed Specific Requirement:	Soil
Deed Parameter Desc:	Dibenzo(a,h)anthracene
X Coord:	610436
Deed Depth:	2
Y Coord:	678386
Entire Site Restricted:	Yes
Property Block:	1500
Property Lot:	42

Name:	LIBERTY NATIONAL GOLF DEVELOPMENT CO
Address:	100 CAVEN POINT RD
Address 2:	Not reported
City,State,Zip:	JERSEY CITY, NJ 07305
PI Name:	LIBERTY NATIONAL GOLF DEVELOPMENT CO
PI Number:	733084
DER Filed Date:	11/05/2004
DER Lifted Date:	Not reported
DER Deed Usage (SI):	Restricted
Deed Specific Requirement:	Soil
Deed Parameter Desc:	Dieldrin
X Coord:	610436
Deed Depth:	2
Y Coord:	678386
Entire Site Restricted:	Yes
Property Block:	1500
Property Lot:	42

Name:	LIBERTY NATIONAL GOLF DEVELOPMENT CO
Address:	100 CAVEN POINT RD
Address 2:	Not reported
City,State,Zip:	JERSEY CITY, NJ 07305
PI Name:	LIBERTY NATIONAL GOLF DEVELOPMENT CO

HUDSON COUNTY CHROMATE 05 (Continued) **S107495863**

PI Number:	733084
DER Filed Date:	11/05/2004
DER Lifted Date:	Not reported
DER Deed Usage (SI):	Restricted
Deed Specific Requirement:	Soil
Deed Parameter Desc:	Indeno(1,2,3-cd)pyrene
X Coord:	610436
Deed Depth:	2
Y Coord:	678386
Entire Site Restricted:	Yes
Property Block:	1500
Property Lot:	42
Name:	LIBERTY NATIONAL GOLF DEVELOPMENT CO
Address:	100 CAVEN POINT RD
Address 2:	Not reported
City,State,Zip:	JERSEY CITY, NJ 07305
PI Name:	LIBERTY NATIONAL GOLF DEVELOPMENT CO
PI Number:	733084
DER Filed Date:	11/05/2004
DER Lifted Date:	Not reported
DER Deed Usage (SI):	Restricted
Deed Specific Requirement:	Soil
Deed Parameter Desc:	Benzo(a)anthracene
X Coord:	610436
Deed Depth:	2
Y Coord:	678386
Entire Site Restricted:	Yes
Property Block:	27410
Property Lot:	20
Name:	LIBERTY NATIONAL GOLF DEVELOPMENT CO
Address:	100 CAVEN POINT RD
Address 2:	Not reported
City,State,Zip:	JERSEY CITY, NJ 07305
PI Name:	LIBERTY NATIONAL GOLF DEVELOPMENT CO
PI Number:	733084
DER Filed Date:	11/05/2004
DER Lifted Date:	Not reported
DER Deed Usage (SI):	Restricted
Deed Specific Requirement:	Soil
Deed Parameter Desc:	Benzo(a)pyrene
X Coord:	610436
Deed Depth:	2
Y Coord:	678386
Entire Site Restricted:	Yes
Property Block:	27410
Property Lot:	20
Name:	LIBERTY NATIONAL GOLF DEVELOPMENT CO
Address:	100 CAVEN POINT RD
Address 2:	Not reported
City,State,Zip:	JERSEY CITY, NJ 07305
PI Name:	LIBERTY NATIONAL GOLF DEVELOPMENT CO
PI Number:	733084
DER Filed Date:	11/05/2004
DER Lifted Date:	Not reported

HUDSON COUNTY CHROMATE 05 (Continued) **S107495863**

DER Deed Usage (SI):	Restricted
Deed Specific Requirement:	Soil
Deed Parameter Desc:	Benzo(b)fluoranthene
X Coord:	610436
Deed Depth:	2
Y Coord:	678386
Entire Site Restricted:	Yes
Property Block:	27410
Property Lot:	20
Name:	LIBERTY NATIONAL GOLF DEVELOPMENT CO
Address:	100 CAVEN POINT RD
Address 2:	Not reported
City,State,Zip:	JERSEY CITY, NJ 07305
PI Name:	LIBERTY NATIONAL GOLF DEVELOPMENT CO
PI Number:	733084
DER Filed Date:	11/05/2004
DER Lifted Date:	Not reported
DER Deed Usage (SI):	Restricted
Deed Specific Requirement:	Soil
Deed Parameter Desc:	Benzo(k)fluoranthene
X Coord:	610436
Deed Depth:	2
Y Coord:	678386
Entire Site Restricted:	Yes
Property Block:	27410
Property Lot:	20
Name:	LIBERTY NATIONAL GOLF DEVELOPMENT CO
Address:	100 CAVEN POINT RD
Address 2:	Not reported
City,State,Zip:	JERSEY CITY, NJ 07305
PI Name:	LIBERTY NATIONAL GOLF DEVELOPMENT CO
PI Number:	733084
DER Filed Date:	11/05/2004
DER Lifted Date:	Not reported
DER Deed Usage (SI):	Restricted
Deed Specific Requirement:	Soil
Deed Parameter Desc:	Dibenzo(a,h)anthracene
X Coord:	610436
Deed Depth:	2
Y Coord:	678386
Entire Site Restricted:	Yes
Property Block:	27410
Property Lot:	20
Name:	LIBERTY NATIONAL GOLF DEVELOPMENT CO
Address:	100 CAVEN POINT RD
Address 2:	Not reported
City,State,Zip:	JERSEY CITY, NJ 07305
PI Name:	LIBERTY NATIONAL GOLF DEVELOPMENT CO
PI Number:	733084
DER Filed Date:	11/05/2004
DER Lifted Date:	Not reported
DER Deed Usage (SI):	Restricted
Deed Specific Requirement:	Soil
Deed Parameter Desc:	Dieldrin

HUDSON COUNTY CHROMATE 05 (Continued) **S107495863**

X Coord:	610436
Deed Depth:	2
Y Coord:	678386
Entire Site Restricted:	Yes
Property Block:	27410
Property Lot:	20
Name:	LIBERTY NATIONAL GOLF DEVELOPMENT CO
Address:	100 CAVEN POINT RD
Address 2:	Not reported
City,State,Zip:	JERSEY CITY, NJ 07305
PI Name:	LIBERTY NATIONAL GOLF DEVELOPMENT CO
PI Number:	733084
DER Filed Date:	11/05/2004
DER Lifted Date:	Not reported
DER Deed Usage (SI):	Restricted
Deed Specific Requirement:	Soil
Deed Parameter Desc:	Indeno(1,2,3-cd)pyrene
X Coord:	610436
Deed Depth:	2
Y Coord:	678386
Entire Site Restricted:	Yes
Property Block:	27410
Property Lot:	20
Name:	LIBERTY NATIONAL GOLF DEVELOPMENT CO
Address:	100 CAVEN POINT RD
Address 2:	Not reported
City,State,Zip:	JERSEY CITY, NJ 07305
PI Name:	LIBERTY NATIONAL GOLF DEVELOPMENT CO
PI Number:	733084
DER Filed Date:	11/05/2004
DER Lifted Date:	Not reported
DER Deed Usage (SI):	Restricted
Deed Specific Requirement:	Soil
Deed Parameter Desc:	Benzo(a)anthracene
X Coord:	610436
Deed Depth:	2
Y Coord:	678386
Entire Site Restricted:	Yes
Property Block:	1500
Property Lot:	43
Name:	LIBERTY NATIONAL GOLF DEVELOPMENT CO
Address:	100 CAVEN POINT RD
Address 2:	Not reported
City,State,Zip:	JERSEY CITY, NJ 07305
PI Name:	LIBERTY NATIONAL GOLF DEVELOPMENT CO
PI Number:	733084
DER Filed Date:	11/05/2004
DER Lifted Date:	Not reported
DER Deed Usage (SI):	Restricted
Deed Specific Requirement:	Soil
Deed Parameter Desc:	Benzo(a)pyrene
X Coord:	610436
Deed Depth:	2
Y Coord:	678386

HUDSON COUNTY CHROMATE 05 (Continued) **S107495863**

Entire Site Restricted:	Yes
Property Block:	1500
Property Lot:	43
Name:	LIBERTY NATIONAL GOLF DEVELOPMENT CO
Address:	100 CAVEN POINT RD
Address 2:	Not reported
City,State,Zip:	JERSEY CITY, NJ 07305
PI Name:	LIBERTY NATIONAL GOLF DEVELOPMENT CO
PI Number:	733084
DER Filed Date:	11/05/2004
DER Lifted Date:	Not reported
DER Deed Usage (SI):	Restricted
Deed Specific Requirement:	Soil
Deed Parameter Desc:	Benzo(b)fluoranthene
X Coord:	610436
Deed Depth:	2
Y Coord:	678386
Entire Site Restricted:	Yes
Property Block:	1500
Property Lot:	43
Name:	LIBERTY NATIONAL GOLF DEVELOPMENT CO
Address:	100 CAVEN POINT RD
Address 2:	Not reported
City,State,Zip:	JERSEY CITY, NJ 07305
PI Name:	LIBERTY NATIONAL GOLF DEVELOPMENT CO
PI Number:	733084
DER Filed Date:	11/05/2004
DER Lifted Date:	Not reported
DER Deed Usage (SI):	Restricted
Deed Specific Requirement:	Soil
Deed Parameter Desc:	Benzo(k)fluoranthene
X Coord:	610436
Deed Depth:	2
Y Coord:	678386
Entire Site Restricted:	Yes
Property Block:	1500
Property Lot:	43
Name:	LIBERTY NATIONAL GOLF DEVELOPMENT CO
Address:	100 CAVEN POINT RD
Address 2:	Not reported
City,State,Zip:	JERSEY CITY, NJ 07305
PI Name:	LIBERTY NATIONAL GOLF DEVELOPMENT CO
PI Number:	733084
DER Filed Date:	11/05/2004
DER Lifted Date:	Not reported
DER Deed Usage (SI):	Restricted
Deed Specific Requirement:	Soil
Deed Parameter Desc:	Chromium (VI)
X Coord:	610436
Deed Depth:	2
Y Coord:	678386
Entire Site Restricted:	Yes
Property Block:	1500
Property Lot:	43

HUDSON COUNTY CHROMATE 05 (Continued) **S107495863**

Name:	LIBERTY NATIONAL GOLF DEVELOPMENT CO
Address:	100 CAVEN POINT RD
Address 2:	Not reported
City,State,Zip:	JERSEY CITY, NJ 07305
PI Name:	LIBERTY NATIONAL GOLF DEVELOPMENT CO
PI Number:	733084
DER Filed Date:	11/05/2004
DER Lifted Date:	Not reported
DER Deed Usage (SI):	Restricted
Deed Specific Requirement:	Soil
Deed Parameter Desc:	Dibenzo(a,h)anthracene
X Coord:	610436
Deed Depth:	2
Y Coord:	678386
Entire Site Restricted:	Yes
Property Block:	1500
Property Lot:	43

Name:	LIBERTY NATIONAL GOLF DEVELOPMENT CO
Address:	100 CAVEN POINT RD
Address 2:	Not reported
City,State,Zip:	JERSEY CITY, NJ 07305
PI Name:	LIBERTY NATIONAL GOLF DEVELOPMENT CO
PI Number:	733084
DER Filed Date:	11/05/2004
DER Lifted Date:	Not reported
DER Deed Usage (SI):	Restricted
Deed Specific Requirement:	Soil
Deed Parameter Desc:	Dieldrin
X Coord:	610436
Deed Depth:	2
Y Coord:	678386
Entire Site Restricted:	Yes
Property Block:	1500
Property Lot:	43

Name:	LIBERTY NATIONAL GOLF DEVELOPMENT CO
Address:	100 CAVEN POINT RD
Address 2:	Not reported
City,State,Zip:	JERSEY CITY, NJ 07305
PI Name:	LIBERTY NATIONAL GOLF DEVELOPMENT CO
PI Number:	733084
DER Filed Date:	11/05/2004
DER Lifted Date:	Not reported
DER Deed Usage (SI):	Restricted
Deed Specific Requirement:	Soil
Deed Parameter Desc:	Indeno(1,2,3-cd)pyrene
X Coord:	610436
Deed Depth:	2
Y Coord:	678386
Entire Site Restricted:	Yes
Property Block:	1500
Property Lot:	43

Name:	LIBERTY NATIONAL GOLF DEVELOPMENT CO
Address:	100 CAVEN POINT RD
Address 2:	Not reported

HUDSON COUNTY CHROMATE 05 (Continued) **S107495863**

City,State,Zip:	JERSEY CITY, NJ 07305
PI Name:	LIBERTY NATIONAL GOLF DEVELOPMENT CO
PI Number:	733084
DER Filed Date:	11/05/2004
DER Lifted Date:	Not reported
DER Deed Usage (SI):	Restricted
Deed Specific Requirement:	Soil
Deed Parameter Desc:	Benzo(a)anthracene
X Coord:	610436
Deed Depth:	2
Y Coord:	678386
Entire Site Restricted:	Yes
Property Block:	27410
Property Lot:	19

Name:	LIBERTY NATIONAL GOLF DEVELOPMENT CO
Address:	100 CAVEN POINT RD
Address 2:	Not reported
City,State,Zip:	JERSEY CITY, NJ 07305
PI Name:	LIBERTY NATIONAL GOLF DEVELOPMENT CO
PI Number:	733084
DER Filed Date:	11/05/2004
DER Lifted Date:	Not reported
DER Deed Usage (SI):	Restricted
Deed Specific Requirement:	Soil
Deed Parameter Desc:	Benzo(a)pyrene
X Coord:	610436
Deed Depth:	2
Y Coord:	678386
Entire Site Restricted:	Yes
Property Block:	27410
Property Lot:	19

Name:	LIBERTY NATIONAL GOLF DEVELOPMENT CO
Address:	100 CAVEN POINT RD
Address 2:	Not reported
City,State,Zip:	JERSEY CITY, NJ 07305
PI Name:	LIBERTY NATIONAL GOLF DEVELOPMENT CO
PI Number:	733084
DER Filed Date:	11/05/2004
DER Lifted Date:	Not reported
DER Deed Usage (SI):	Restricted
Deed Specific Requirement:	Soil
Deed Parameter Desc:	Benzo(b)fluoranthene
X Coord:	610436
Deed Depth:	2
Y Coord:	678386
Entire Site Restricted:	Yes
Property Block:	27410
Property Lot:	19

Name:	LIBERTY NATIONAL GOLF DEVELOPMENT CO
Address:	100 CAVEN POINT RD
Address 2:	Not reported
City,State,Zip:	JERSEY CITY, NJ 07305
PI Name:	LIBERTY NATIONAL GOLF DEVELOPMENT CO
PI Number:	733084

HUDSON COUNTY CHROMATE 05 (Continued) **S107495863**

DER Filed Date:	11/05/2004
DER Lifted Date:	Not reported
DER Deed Usage (SI):	Restricted
Deed Specific Requirement:	Soil
Deed Parameter Desc:	Benzo(k)fluoranthene
X Coord:	610436
Deed Depth:	2
Y Coord:	678386
Entire Site Restricted:	Yes
Property Block:	27410
Property Lot:	19

Name:	LIBERTY NATIONAL GOLF DEVELOPMENT CO
Address:	100 CAVEN POINT RD
Address 2:	Not reported
City,State,Zip:	JERSEY CITY, NJ 07305
PI Name:	LIBERTY NATIONAL GOLF DEVELOPMENT CO
PI Number:	733084
DER Filed Date:	11/05/2004
DER Lifted Date:	Not reported
DER Deed Usage (SI):	Restricted
Deed Specific Requirement:	Soil
Deed Parameter Desc:	Chromium (VI)
X Coord:	610436
Deed Depth:	2
Y Coord:	678386
Entire Site Restricted:	Yes
Property Block:	27410
Property Lot:	19

Name:	LIBERTY NATIONAL GOLF DEVELOPMENT CO
Address:	100 CAVEN POINT RD
Address 2:	Not reported
City,State,Zip:	JERSEY CITY, NJ 07305
PI Name:	LIBERTY NATIONAL GOLF DEVELOPMENT CO
PI Number:	733084
DER Filed Date:	11/05/2004
DER Lifted Date:	Not reported
DER Deed Usage (SI):	Restricted
Deed Specific Requirement:	Soil
Deed Parameter Desc:	Dibenzo(a,h)anthracene
X Coord:	610436
Deed Depth:	2
Y Coord:	678386
Entire Site Restricted:	Yes
Property Block:	27410
Property Lot:	19

Name:	LIBERTY NATIONAL GOLF DEVELOPMENT CO
Address:	100 CAVEN POINT RD
Address 2:	Not reported
City,State,Zip:	JERSEY CITY, NJ 07305
PI Name:	LIBERTY NATIONAL GOLF DEVELOPMENT CO
PI Number:	733084
DER Filed Date:	11/05/2004
DER Lifted Date:	Not reported
DER Deed Usage (SI):	Restricted

HUDSON COUNTY CHROMATE 05 (Continued) **S107495863**

Deed Specific Requirement:	Soil
Deed Parameter Desc:	Dieldrin
X Coord:	610436
Deed Depth:	2
Y Coord:	678386
Entire Site Restricted:	Yes
Property Block:	27410
Property Lot:	19
Name:	LIBERTY NATIONAL GOLF DEVELOPMENT CO
Address:	100 CAVEN POINT RD
Address 2:	Not reported
City,State,Zip:	JERSEY CITY, NJ 07305
PI Name:	LIBERTY NATIONAL GOLF DEVELOPMENT CO
PI Number:	733084
DER Filed Date:	11/05/2004
DER Lifted Date:	Not reported
DER Deed Usage (SI):	Restricted
Deed Specific Requirement:	Soil
Deed Parameter Desc:	Indeno(1,2,3-cd)pyrene
X Coord:	610436
Deed Depth:	2
Y Coord:	678386
Entire Site Restricted:	Yes
Property Block:	27410
Property Lot:	19
Name:	LIBERTY NATIONAL GOLF DEVELOPMENT CO
Address:	100 CAVEN POINT RD
Address 2:	Not reported
City,State,Zip:	JERSEY CITY, NJ 07305
PI Name:	LIBERTY NATIONAL GOLF DEVELOPMENT CO
PI Number:	733084
DER Filed Date:	11/05/2004
DER Lifted Date:	Not reported
DER Deed Usage (SI):	Restricted
Deed Specific Requirement:	Soil
Deed Parameter Desc:	Benzo(a)anthracene
X Coord:	610436
Deed Depth:	2
Y Coord:	678386
Entire Site Restricted:	Yes
Property Block:	1500
Property Lot:	43
Name:	LIBERTY NATIONAL GOLF DEVELOPMENT CO
Address:	100 CAVEN POINT RD
Address 2:	Not reported
City,State,Zip:	JERSEY CITY, NJ 07305
PI Name:	LIBERTY NATIONAL GOLF DEVELOPMENT CO
PI Number:	733084
DER Filed Date:	11/05/2004
DER Lifted Date:	Not reported
DER Deed Usage (SI):	Restricted
Deed Specific Requirement:	Soil
Deed Parameter Desc:	Benzo(a)pyrene
X Coord:	610436

HUDSON COUNTY CHROMATE 05 (Continued) **S107495863**

Deed Depth:	2
Y Coord:	678386
Entire Site Restricted:	Yes
Property Block:	1500
Property Lot:	43
Name:	LIBERTY NATIONAL GOLF DEVELOPMENT CO
Address:	100 CAVEN POINT RD
Address 2:	Not reported
City,State,Zip:	JERSEY CITY, NJ 07305
PI Name:	LIBERTY NATIONAL GOLF DEVELOPMENT CO
PI Number:	733084
DER Filed Date:	11/05/2004
DER Lifted Date:	Not reported
DER Deed Usage (SI):	Restricted
Deed Specific Requirement:	Soil
Deed Parameter Desc:	Benzo(b)fluoranthene
X Coord:	610436
Deed Depth:	2
Y Coord:	678386
Entire Site Restricted:	Yes
Property Block:	1500
Property Lot:	43
Name:	LIBERTY NATIONAL GOLF DEVELOPMENT CO
Address:	100 CAVEN POINT RD
Address 2:	Not reported
City,State,Zip:	JERSEY CITY, NJ 07305
PI Name:	LIBERTY NATIONAL GOLF DEVELOPMENT CO
PI Number:	733084
DER Filed Date:	11/05/2004
DER Lifted Date:	Not reported
DER Deed Usage (SI):	Restricted
Deed Specific Requirement:	Soil
Deed Parameter Desc:	Benzo(k)fluoranthene
X Coord:	610436
Deed Depth:	2
Y Coord:	678386
Entire Site Restricted:	Yes
Property Block:	1500
Property Lot:	43
Name:	LIBERTY NATIONAL GOLF DEVELOPMENT CO
Address:	100 CAVEN POINT RD
Address 2:	Not reported
City,State,Zip:	JERSEY CITY, NJ 07305
PI Name:	LIBERTY NATIONAL GOLF DEVELOPMENT CO
PI Number:	733084
DER Filed Date:	11/05/2004
DER Lifted Date:	Not reported
DER Deed Usage (SI):	Restricted
Deed Specific Requirement:	Soil
Deed Parameter Desc:	Chromium (VI)
X Coord:	610436
Deed Depth:	2
Y Coord:	678386
Entire Site Restricted:	Yes

HUDSON COUNTY CHROMATE 05 (Continued) **S107495863**

Property Block:	1500
Property Lot:	43
Name:	LIBERTY NATIONAL GOLF DEVELOPMENT CO
Address:	100 CAVEN POINT RD
Address 2:	Not reported
City,State,Zip:	JERSEY CITY, NJ 07305
PI Name:	LIBERTY NATIONAL GOLF DEVELOPMENT CO
PI Number:	733084
DER Filed Date:	11/05/2004
DER Lifted Date:	Not reported
DER Deed Usage (SI):	Restricted
Deed Specific Requirement:	Soil
Deed Parameter Desc:	Dibenzo(a,h)anthracene
X Coord:	610436
Deed Depth:	2
Y Coord:	678386
Entire Site Restricted:	Yes
Property Block:	1500
Property Lot:	43
Name:	LIBERTY NATIONAL GOLF DEVELOPMENT CO
Address:	100 CAVEN POINT RD
Address 2:	Not reported
City,State,Zip:	JERSEY CITY, NJ 07305
PI Name:	LIBERTY NATIONAL GOLF DEVELOPMENT CO
PI Number:	733084
DER Filed Date:	11/05/2004
DER Lifted Date:	Not reported
DER Deed Usage (SI):	Restricted
Deed Specific Requirement:	Soil
Deed Parameter Desc:	Dieldrin
X Coord:	610436
Deed Depth:	2
Y Coord:	678386
Entire Site Restricted:	Yes
Property Block:	1500
Property Lot:	43
Name:	LIBERTY NATIONAL GOLF DEVELOPMENT CO
Address:	100 CAVEN POINT RD
Address 2:	Not reported
City,State,Zip:	JERSEY CITY, NJ 07305
PI Name:	LIBERTY NATIONAL GOLF DEVELOPMENT CO
PI Number:	733084
DER Filed Date:	11/05/2004
DER Lifted Date:	Not reported
DER Deed Usage (SI):	Restricted
Deed Specific Requirement:	Soil
Deed Parameter Desc:	Indeno(1,2,3-cd)pyrene
X Coord:	610436
Deed Depth:	2
Y Coord:	678386
Entire Site Restricted:	Yes
Property Block:	1500
Property Lot:	43

HUDSON COUNTY CHROMATE 05 (Continued) **S107495863**

Name:	LIBERTY NATIONAL GOLF DEVELOPMENT CO
Address:	100 CAVEN POINT RD
Address 2:	Not reported
City,State,Zip:	JERSEY CITY, NJ 07305
PI Name:	LIBERTY NATIONAL GOLF DEVELOPMENT CO
PI Number:	733084
DER Filed Date:	11/05/2004
DER Lifted Date:	Not reported
DER Deed Usage (SI):	Restricted
Deed Specific Requirement:	Soil
Deed Parameter Desc:	Benzo(a)anthracene
X Coord:	610436
Deed Depth:	2
Y Coord:	678386
Entire Site Restricted:	Yes
Property Block:	27410
Property Lot:	19

Name:	LIBERTY NATIONAL GOLF DEVELOPMENT CO
Address:	100 CAVEN POINT RD
Address 2:	Not reported
City,State,Zip:	JERSEY CITY, NJ 07305
PI Name:	LIBERTY NATIONAL GOLF DEVELOPMENT CO
PI Number:	733084
DER Filed Date:	11/05/2004
DER Lifted Date:	Not reported
DER Deed Usage (SI):	Restricted
Deed Specific Requirement:	Soil
Deed Parameter Desc:	Benzo(a)pyrene
X Coord:	610436
Deed Depth:	2
Y Coord:	678386
Entire Site Restricted:	Yes
Property Block:	27410
Property Lot:	19

Name:	LIBERTY NATIONAL GOLF DEVELOPMENT CO
Address:	100 CAVEN POINT RD
Address 2:	Not reported
City,State,Zip:	JERSEY CITY, NJ 07305
PI Name:	LIBERTY NATIONAL GOLF DEVELOPMENT CO
PI Number:	733084
DER Filed Date:	11/05/2004
DER Lifted Date:	Not reported
DER Deed Usage (SI):	Restricted
Deed Specific Requirement:	Soil
Deed Parameter Desc:	Benzo(b)fluoranthene
X Coord:	610436
Deed Depth:	2
Y Coord:	678386
Entire Site Restricted:	Yes
Property Block:	27410
Property Lot:	19

Name:	LIBERTY NATIONAL GOLF DEVELOPMENT CO
Address:	100 CAVEN POINT RD
Address 2:	Not reported

HUDSON COUNTY CHROMATE 05 (Continued) **S107495863**

City,State,Zip:	JERSEY CITY, NJ 07305
PI Name:	LIBERTY NATIONAL GOLF DEVELOPMENT CO
PI Number:	733084
DER Filed Date:	11/05/2004
DER Lifted Date:	Not reported
DER Deed Usage (SI):	Restricted
Deed Specific Requirement:	Soil
Deed Parameter Desc:	Benzo(k)fluoranthene
X Coord:	610436
Deed Depth:	2
Y Coord:	678386
Entire Site Restricted:	Yes
Property Block:	27410
Property Lot:	19

Name:	LIBERTY NATIONAL GOLF DEVELOPMENT CO
Address:	100 CAVEN POINT RD
Address 2:	Not reported
City,State,Zip:	JERSEY CITY, NJ 07305
PI Name:	LIBERTY NATIONAL GOLF DEVELOPMENT CO
PI Number:	733084
DER Filed Date:	11/05/2004
DER Lifted Date:	Not reported
DER Deed Usage (SI):	Restricted
Deed Specific Requirement:	Soil
Deed Parameter Desc:	Chromium (VI)
X Coord:	610436
Deed Depth:	2
Y Coord:	678386
Entire Site Restricted:	Yes
Property Block:	27410
Property Lot:	19

Name:	LIBERTY NATIONAL GOLF DEVELOPMENT CO
Address:	100 CAVEN POINT RD
Address 2:	Not reported
City,State,Zip:	JERSEY CITY, NJ 07305
PI Name:	LIBERTY NATIONAL GOLF DEVELOPMENT CO
PI Number:	733084
DER Filed Date:	11/05/2004
DER Lifted Date:	Not reported
DER Deed Usage (SI):	Restricted
Deed Specific Requirement:	Soil
Deed Parameter Desc:	Dibenzo(a,h)anthracene
X Coord:	610436
Deed Depth:	2
Y Coord:	678386
Entire Site Restricted:	Yes
Property Block:	27410
Property Lot:	19

Name:	LIBERTY NATIONAL GOLF DEVELOPMENT CO
Address:	100 CAVEN POINT RD
Address 2:	Not reported
City,State,Zip:	JERSEY CITY, NJ 07305
PI Name:	LIBERTY NATIONAL GOLF DEVELOPMENT CO
PI Number:	733084

HUDSON COUNTY CHROMATE 05 (Continued) **S107495863**

DER Filed Date:	11/05/2004
DER Lifted Date:	Not reported
DER Deed Usage (SI):	Restricted
Deed Specific Requirement:	Soil
Deed Parameter Desc:	Dieldrin
X Coord:	610436
Deed Depth:	2
Y Coord:	678386
Entire Site Restricted:	Yes
Property Block:	27410
Property Lot:	19
Name:	LIBERTY NATIONAL GOLF DEVELOPMENT CO
Address:	100 CAVEN POINT RD
Address 2:	Not reported
City,State,Zip:	JERSEY CITY, NJ 07305
PI Name:	LIBERTY NATIONAL GOLF DEVELOPMENT CO
PI Number:	733084
DER Filed Date:	11/05/2004
DER Lifted Date:	Not reported
DER Deed Usage (SI):	Restricted
Deed Specific Requirement:	Soil
Deed Parameter Desc:	Indeno(1,2,3-cd)pyrene
X Coord:	610436
Deed Depth:	2
Y Coord:	678386
Entire Site Restricted:	Yes
Property Block:	27410
Property Lot:	19
Name:	STREICHLER TRUCKING INC
Address:	100 CAVEN POINT RD
Address 2:	Not reported
City,State,Zip:	JERSEY CITY, NJ 07305
PI Name:	STREICHLER TRUCKING INC
PI Number:	010919
DER Filed Date:	07/17/2009
DER Lifted Date:	Not reported
DER Deed Usage (SI):	Restricted
Deed Specific Requirement:	Soil
Deed Parameter Desc:	Dibenzo(a,h)anthracene
X Coord:	611935.36
Deed Depth:	2
Y Coord:	679532.73
Entire Site Restricted:	Yes
Property Block:	24306
Property Lot:	4.01
Name:	STREICHLER TRUCKING INC
Address:	100 CAVEN POINT RD
Address 2:	Not reported
City,State,Zip:	JERSEY CITY, NJ 07305
PI Name:	STREICHLER TRUCKING INC
PI Number:	010919
DER Filed Date:	07/17/2009
DER Lifted Date:	Not reported
DER Deed Usage (SI):	Restricted

HUDSON COUNTY CHROMATE 05 (Continued) **S107495863**

Deed Specific Requirement:	Soil
Deed Parameter Desc:	Dieldrin
X Coord:	611935.36
Deed Depth:	2
Y Coord:	679532.73
Entire Site Restricted:	Yes
Property Block:	24306
Property Lot:	4.01
Name:	STREICHLER TRUCKING INC
Address:	100 CAVEN POINT RD
Address 2:	Not reported
City,State,Zip:	JERSEY CITY, NJ 07305
PI Name:	STREICHLER TRUCKING INC
PI Number:	010919
DER Filed Date:	07/17/2009
DER Lifted Date:	Not reported
DER Deed Usage (SI):	Restricted
Deed Specific Requirement:	Soil
Deed Parameter Desc:	Indeno(1,2,3-cd)pyrene
X Coord:	611935.36
Deed Depth:	2
Y Coord:	679532.73
Entire Site Restricted:	Yes
Property Block:	24306
Property Lot:	4.01
Name:	STREICHLER TRUCKING INC
Address:	100 CAVEN POINT RD
Address 2:	Not reported
City,State,Zip:	JERSEY CITY, NJ 07305
PI Name:	STREICHLER TRUCKING INC
PI Number:	010919
DER Filed Date:	07/17/2009
DER Lifted Date:	Not reported
DER Deed Usage (SI):	Restricted
Deed Specific Requirement:	Soil
Deed Parameter Desc:	Lead
X Coord:	611935.36
Deed Depth:	2
Y Coord:	679532.73
Entire Site Restricted:	Yes
Property Block:	24306
Property Lot:	4.01
Name:	STREICHLER TRUCKING INC
Address:	100 CAVEN POINT RD
Address 2:	Not reported
City,State,Zip:	JERSEY CITY, NJ 07305
PI Name:	STREICHLER TRUCKING INC
PI Number:	010919
DER Filed Date:	07/17/2009
DER Lifted Date:	Not reported
DER Deed Usage (SI):	Restricted
Deed Specific Requirement:	Soil
Deed Parameter Desc:	Zinc
X Coord:	611935.36

HUDSON COUNTY CHROMATE 05 (Continued) **S107495863**

Deed Depth:	2
Y Coord:	679532.73
Entire Site Restricted:	Yes
Property Block:	24306
Property Lot:	4.01
Name:	STREICHLER TRUCKING INC
Address:	100 CAVEN POINT RD
Address 2:	Not reported
City,State,Zip:	JERSEY CITY, NJ 07305
PI Name:	STREICHLER TRUCKING INC
PI Number:	010919
DER Filed Date:	07/17/2009
DER Lifted Date:	Not reported
DER Deed Usage (SI):	Restricted
Deed Specific Requirement:	Soil
Deed Parameter Desc:	Arsenic
X Coord:	611935.36
Deed Depth:	2
Y Coord:	679532.73
Entire Site Restricted:	Yes
Property Block:	1497
Property Lot:	33
Name:	STREICHLER TRUCKING INC
Address:	100 CAVEN POINT RD
Address 2:	Not reported
City,State,Zip:	JERSEY CITY, NJ 07305
PI Name:	STREICHLER TRUCKING INC
PI Number:	010919
DER Filed Date:	07/17/2009
DER Lifted Date:	Not reported
DER Deed Usage (SI):	Restricted
Deed Specific Requirement:	Soil
Deed Parameter Desc:	Benzo(a)anthracene
X Coord:	611935.36
Deed Depth:	20
Y Coord:	679532.73
Entire Site Restricted:	Yes
Property Block:	1497
Property Lot:	33
Name:	STREICHLER TRUCKING INC
Address:	100 CAVEN POINT RD
Address 2:	Not reported
City,State,Zip:	JERSEY CITY, NJ 07305
PI Name:	STREICHLER TRUCKING INC
PI Number:	010919
DER Filed Date:	07/17/2009
DER Lifted Date:	Not reported
DER Deed Usage (SI):	Restricted
Deed Specific Requirement:	Soil
Deed Parameter Desc:	Benzo(a)pyrene
X Coord:	611935.36
Deed Depth:	2
Y Coord:	679532.73
Entire Site Restricted:	Yes

HUDSON COUNTY CHROMATE 05 (Continued) **S107495863**

Property Block:	1497
Property Lot:	33
Name:	STREICHLER TRUCKING INC
Address:	100 CAVEN POINT RD
Address 2:	Not reported
City,State,Zip:	JERSEY CITY, NJ 07305
PI Name:	STREICHLER TRUCKING INC
PI Number:	010919
DER Filed Date:	07/17/2009
DER Lifted Date:	Not reported
DER Deed Usage (SI):	Restricted
Deed Specific Requirement:	Soil
Deed Parameter Desc:	Benzo(b)fluoranthene
X Coord:	611935.36
Deed Depth:	2
Y Coord:	679532.73
Entire Site Restricted:	Yes
Property Block:	1497
Property Lot:	33
Name:	STREICHLER TRUCKING INC
Address:	100 CAVEN POINT RD
Address 2:	Not reported
City,State,Zip:	JERSEY CITY, NJ 07305
PI Name:	STREICHLER TRUCKING INC
PI Number:	010919
DER Filed Date:	07/17/2009
DER Lifted Date:	Not reported
DER Deed Usage (SI):	Restricted
Deed Specific Requirement:	Soil
Deed Parameter Desc:	Benzo(k)fluoranthene
X Coord:	611935.36
Deed Depth:	2
Y Coord:	679532.73
Entire Site Restricted:	Yes
Property Block:	1497
Property Lot:	33
Name:	STREICHLER TRUCKING INC
Address:	100 CAVEN POINT RD
Address 2:	Not reported
City,State,Zip:	JERSEY CITY, NJ 07305
PI Name:	STREICHLER TRUCKING INC
PI Number:	010919
DER Filed Date:	07/17/2009
DER Lifted Date:	Not reported
DER Deed Usage (SI):	Restricted
Deed Specific Requirement:	Soil
Deed Parameter Desc:	Chrysene
X Coord:	611935.36
Deed Depth:	2
Y Coord:	679532.73
Entire Site Restricted:	Yes
Property Block:	1497
Property Lot:	33

HUDSON COUNTY CHROMATE 05 (Continued) **S107495863**

Name:	STREICHLER TRUCKING INC
Address:	100 CAVEN POINT RD
Address 2:	Not reported
City,State,Zip:	JERSEY CITY, NJ 07305
PI Name:	STREICHLER TRUCKING INC
PI Number:	010919
DER Filed Date:	07/17/2009
DER Lifted Date:	Not reported
DER Deed Usage (SI):	Restricted
Deed Specific Requirement:	Soil
Deed Parameter Desc:	Copper
X Coord:	611935.36
Deed Depth:	2
Y Coord:	679532.73
Entire Site Restricted:	Yes
Property Block:	1497
Property Lot:	33

Name:	STREICHLER TRUCKING INC
Address:	100 CAVEN POINT RD
Address 2:	Not reported
City,State,Zip:	JERSEY CITY, NJ 07305
PI Name:	STREICHLER TRUCKING INC
PI Number:	010919
DER Filed Date:	07/17/2009
DER Lifted Date:	Not reported
DER Deed Usage (SI):	Restricted
Deed Specific Requirement:	Soil
Deed Parameter Desc:	Dibenzo(a,h)anthracene
X Coord:	611935.36
Deed Depth:	2
Y Coord:	679532.73
Entire Site Restricted:	Yes
Property Block:	1497
Property Lot:	33

Name:	STREICHLER TRUCKING INC
Address:	100 CAVEN POINT RD
Address 2:	Not reported
City,State,Zip:	JERSEY CITY, NJ 07305
PI Name:	STREICHLER TRUCKING INC
PI Number:	010919
DER Filed Date:	07/17/2009
DER Lifted Date:	Not reported
DER Deed Usage (SI):	Restricted
Deed Specific Requirement:	Soil
Deed Parameter Desc:	Dieldrin
X Coord:	611935.36
Deed Depth:	2
Y Coord:	679532.73
Entire Site Restricted:	Yes
Property Block:	1497
Property Lot:	33

Name:	STREICHLER TRUCKING INC
Address:	100 CAVEN POINT RD
Address 2:	Not reported

HUDSON COUNTY CHROMATE 05 (Continued) **S107495863**

City,State,Zip:	JERSEY CITY, NJ 07305
PI Name:	STREICHLER TRUCKING INC
PI Number:	010919
DER Filed Date:	07/17/2009
DER Lifted Date:	Not reported
DER Deed Usage (SI):	Restricted
Deed Specific Requirement:	Soil
Deed Parameter Desc:	Indeno(1,2,3-cd)pyrene
X Coord:	611935.36
Deed Depth:	20
Y Coord:	679532.73
Entire Site Restricted:	Yes
Property Block:	1497
Property Lot:	33

Name:	STREICHLER TRUCKING INC
Address:	100 CAVEN POINT RD
Address 2:	Not reported
City,State,Zip:	JERSEY CITY, NJ 07305
PI Name:	STREICHLER TRUCKING INC
PI Number:	010919
DER Filed Date:	07/17/2009
DER Lifted Date:	Not reported
DER Deed Usage (SI):	Restricted
Deed Specific Requirement:	Soil
Deed Parameter Desc:	Lead
X Coord:	611935.36
Deed Depth:	2
Y Coord:	679532.73
Entire Site Restricted:	Yes
Property Block:	1497
Property Lot:	33

Name:	HUDSON COUNTY CHROMATE 05
Address:	100 CAVEN POINT RD
Address 2:	Not reported
City,State,Zip:	JERSEY CITY, NJ 07304
PI Name:	HUDSON COUNTY CHROMATE 05
PI Number:	G000008633
DER Filed Date:	07/30/2004
DER Lifted Date:	Not reported
DER Deed Usage (SI):	Restricted
Deed Specific Requirement:	Not reported
Deed Parameter Desc:	Not reported
X Coord:	612030
Deed Depth:	Not reported
Y Coord:	679482
Entire Site Restricted:	Yes
Property Block:	1497
Property Lot:	3M2

Name:	STREICHLER TRUCKING INC
Address:	100 CAVEN POINT RD
Address 2:	Not reported
City,State,Zip:	JERSEY CITY, NJ 07305
PI Name:	STREICHLER TRUCKING INC
PI Number:	010919

HUDSON COUNTY CHROMATE 05 (Continued) **S107495863**

DER Filed Date:	07/17/2009
DER Lifted Date:	Not reported
DER Deed Usage (SI):	Restricted
Deed Specific Requirement:	Soil
Deed Parameter Desc:	Aroclor 1254
X Coord:	611935.36
Deed Depth:	2
Y Coord:	679532.73
Entire Site Restricted:	Yes
Property Block:	24306
Property Lot:	4.03

Name:	STREICHLER TRUCKING INC
Address:	100 CAVEN POINT RD
Address 2:	Not reported
City,State,Zip:	JERSEY CITY, NJ 07305
PI Name:	STREICHLER TRUCKING INC
PI Number:	010919
DER Filed Date:	07/17/2009
DER Lifted Date:	Not reported
DER Deed Usage (SI):	Restricted
Deed Specific Requirement:	Soil
Deed Parameter Desc:	Arsenic
X Coord:	611935.36
Deed Depth:	2
Y Coord:	679532.73
Entire Site Restricted:	Yes
Property Block:	24306
Property Lot:	4.03

Name:	STREICHLER TRUCKING INC
Address:	100 CAVEN POINT RD
Address 2:	Not reported
City,State,Zip:	JERSEY CITY, NJ 07305
PI Name:	STREICHLER TRUCKING INC
PI Number:	010919
DER Filed Date:	07/17/2009
DER Lifted Date:	Not reported
DER Deed Usage (SI):	Restricted
Deed Specific Requirement:	Soil
Deed Parameter Desc:	Benzo(a)anthracene
X Coord:	611935.36
Deed Depth:	2
Y Coord:	679532.73
Entire Site Restricted:	Yes
Property Block:	24306
Property Lot:	4.03

Name:	STREICHLER TRUCKING INC
Address:	100 CAVEN POINT RD
Address 2:	Not reported
City,State,Zip:	JERSEY CITY, NJ 07305
PI Name:	STREICHLER TRUCKING INC
PI Number:	010919
DER Filed Date:	07/17/2009
DER Lifted Date:	Not reported
DER Deed Usage (SI):	Restricted

HUDSON COUNTY CHROMATE 05 (Continued) **S107495863**

Deed Specific Requirement:	Soil
Deed Parameter Desc:	Benzo(a)pyrene
X Coord:	611935.36
Deed Depth:	2
Y Coord:	679532.73
Entire Site Restricted:	Yes
Property Block:	24306
Property Lot:	4.03
Name:	STREICHLER TRUCKING INC
Address:	100 CAVEN POINT RD
Address 2:	Not reported
City,State,Zip:	JERSEY CITY, NJ 07305
PI Name:	STREICHLER TRUCKING INC
PI Number:	010919
DER Filed Date:	07/17/2009
DER Lifted Date:	Not reported
DER Deed Usage (SI):	Restricted
Deed Specific Requirement:	Soil
Deed Parameter Desc:	Benzo(b)fluoranthene
X Coord:	611935.36
Deed Depth:	2
Y Coord:	679532.73
Entire Site Restricted:	Yes
Property Block:	24306
Property Lot:	4.03
Name:	STREICHLER TRUCKING INC
Address:	100 CAVEN POINT RD
Address 2:	Not reported
City,State,Zip:	JERSEY CITY, NJ 07305
PI Name:	STREICHLER TRUCKING INC
PI Number:	010919
DER Filed Date:	07/17/2009
DER Lifted Date:	Not reported
DER Deed Usage (SI):	Restricted
Deed Specific Requirement:	Soil
Deed Parameter Desc:	Benzo(k)fluoranthene
X Coord:	611935.36
Deed Depth:	2
Y Coord:	679532.73
Entire Site Restricted:	Yes
Property Block:	24306
Property Lot:	4.03
Name:	STREICHLER TRUCKING INC
Address:	100 CAVEN POINT RD
Address 2:	Not reported
City,State,Zip:	JERSEY CITY, NJ 07305
PI Name:	STREICHLER TRUCKING INC
PI Number:	010919
DER Filed Date:	07/17/2009
DER Lifted Date:	Not reported
DER Deed Usage (SI):	Restricted
Deed Specific Requirement:	Permeable Cover
Deed Parameter Desc:	Not reported
X Coord:	611935.36

HUDSON COUNTY CHROMATE 05 (Continued) **S107495863**

Deed Depth:	Not reported
Y Coord:	679532.73
Entire Site Restricted:	Yes
Property Block:	1497
Property Lot:	33
Name:	STREICHLER TRUCKING INC
Address:	100 CAVEN POINT RD
Address 2:	Not reported
City,State,Zip:	JERSEY CITY, NJ 07305
PI Name:	STREICHLER TRUCKING INC
PI Number:	010919
DER Filed Date:	07/17/2009
DER Lifted Date:	Not reported
DER Deed Usage (SI):	Restricted
Deed Specific Requirement:	Permeable Cover
Deed Parameter Desc:	Not reported
X Coord:	611935.36
Deed Depth:	Not reported
Y Coord:	679532.73
Entire Site Restricted:	Yes
Property Block:	1497
Property Lot:	35
Name:	STREICHLER TRUCKING INC
Address:	100 CAVEN POINT RD
Address 2:	Not reported
City,State,Zip:	JERSEY CITY, NJ 07305
PI Name:	STREICHLER TRUCKING INC
PI Number:	010919
DER Filed Date:	07/17/2009
DER Lifted Date:	Not reported
DER Deed Usage (SI):	Restricted
Deed Specific Requirement:	Soil
Deed Parameter Desc:	Aroclor 1254
X Coord:	611935.36
Deed Depth:	2
Y Coord:	679532.73
Entire Site Restricted:	Yes
Property Block:	1497
Property Lot:	33
Name:	STREICHLER TRUCKING INC
Address:	100 CAVEN POINT RD
Address 2:	Not reported
City,State,Zip:	JERSEY CITY, NJ 07305
PI Name:	STREICHLER TRUCKING INC
PI Number:	010919
DER Filed Date:	07/17/2009
DER Lifted Date:	Not reported
DER Deed Usage (SI):	Restricted
Deed Specific Requirement:	Soil
Deed Parameter Desc:	Tetrachloroethylene
X Coord:	611935.36
Deed Depth:	2
Y Coord:	679532.73
Entire Site Restricted:	Yes

HUDSON COUNTY CHROMATE 05 (Continued) **S107495863**

Property Block:	1497
Property Lot:	33
Name:	STREICHLER TRUCKING INC
Address:	100 CAVEN POINT RD
Address 2:	Not reported
City,State,Zip:	JERSEY CITY, NJ 07305
PI Name:	STREICHLER TRUCKING INC
PI Number:	010919
DER Filed Date:	07/17/2009
DER Lifted Date:	Not reported
DER Deed Usage (SI):	Restricted
Deed Specific Requirement:	Soil
Deed Parameter Desc:	Total Petroleum Hydrocarbons
X Coord:	611935.36
Deed Depth:	20
Y Coord:	679532.73
Entire Site Restricted:	Yes
Property Block:	1497
Property Lot:	33
Name:	STREICHLER TRUCKING INC
Address:	100 CAVEN POINT RD
Address 2:	Not reported
City,State,Zip:	JERSEY CITY, NJ 07305
PI Name:	STREICHLER TRUCKING INC
PI Number:	010919
DER Filed Date:	07/17/2009
DER Lifted Date:	Not reported
DER Deed Usage (SI):	Restricted
Deed Specific Requirement:	Soil
Deed Parameter Desc:	Zinc
X Coord:	611935.36
Deed Depth:	2
Y Coord:	679532.73
Entire Site Restricted:	Yes
Property Block:	1497
Property Lot:	33
Name:	STREICHLER TRUCKING INC
Address:	100 CAVEN POINT RD
Address 2:	Not reported
City,State,Zip:	JERSEY CITY, NJ 07305
PI Name:	STREICHLER TRUCKING INC
PI Number:	010919
DER Filed Date:	07/17/2009
DER Lifted Date:	Not reported
DER Deed Usage (SI):	Restricted
Deed Specific Requirement:	Soil
Deed Parameter Desc:	Aroclor 1254
X Coord:	611935.36
Deed Depth:	2
Y Coord:	679532.73
Entire Site Restricted:	Yes
Property Block:	1497
Property Lot:	35

HUDSON COUNTY CHROMATE 05 (Continued) **S107495863**

Name:	STREICHLER TRUCKING INC
Address:	100 CAVEN POINT RD
Address 2:	Not reported
City,State,Zip:	JERSEY CITY, NJ 07305
PI Name:	STREICHLER TRUCKING INC
PI Number:	010919
DER Filed Date:	07/17/2009
DER Lifted Date:	Not reported
DER Deed Usage (SI):	Restricted
Deed Specific Requirement:	Soil
Deed Parameter Desc:	Arsenic
X Coord:	611935.36
Deed Depth:	2
Y Coord:	679532.73
Entire Site Restricted:	Yes
Property Block:	1497
Property Lot:	35

Name:	STREICHLER TRUCKING INC
Address:	100 CAVEN POINT RD
Address 2:	Not reported
City,State,Zip:	JERSEY CITY, NJ 07305
PI Name:	STREICHLER TRUCKING INC
PI Number:	010919
DER Filed Date:	07/17/2009
DER Lifted Date:	Not reported
DER Deed Usage (SI):	Restricted
Deed Specific Requirement:	Soil
Deed Parameter Desc:	Benzo(a)anthracene
X Coord:	611935.36
Deed Depth:	20
Y Coord:	679532.73
Entire Site Restricted:	Yes
Property Block:	1497
Property Lot:	35

Name:	STREICHLER TRUCKING INC
Address:	100 CAVEN POINT RD
Address 2:	Not reported
City,State,Zip:	JERSEY CITY, NJ 07305
PI Name:	STREICHLER TRUCKING INC
PI Number:	010919
DER Filed Date:	07/17/2009
DER Lifted Date:	Not reported
DER Deed Usage (SI):	Restricted
Deed Specific Requirement:	Soil
Deed Parameter Desc:	Benzo(a)pyrene
X Coord:	611935.36
Deed Depth:	2
Y Coord:	679532.73
Entire Site Restricted:	Yes
Property Block:	1497
Property Lot:	35

Name:	STREICHLER TRUCKING INC
Address:	100 CAVEN POINT RD
Address 2:	Not reported

HUDSON COUNTY CHROMATE 05 (Continued) **S107495863**

City,State,Zip:	JERSEY CITY, NJ 07305
PI Name:	STREICHLER TRUCKING INC
PI Number:	010919
DER Filed Date:	07/17/2009
DER Lifted Date:	Not reported
DER Deed Usage (SI):	Restricted
Deed Specific Requirement:	Soil
Deed Parameter Desc:	Benzo(b)fluoranthene
X Coord:	611935.36
Deed Depth:	2
Y Coord:	679532.73
Entire Site Restricted:	Yes
Property Block:	1497
Property Lot:	35

Name:	STREICHLER TRUCKING INC
Address:	100 CAVEN POINT RD
Address 2:	Not reported
City,State,Zip:	JERSEY CITY, NJ 07305
PI Name:	STREICHLER TRUCKING INC
PI Number:	010919
DER Filed Date:	07/17/2009
DER Lifted Date:	Not reported
DER Deed Usage (SI):	Restricted
Deed Specific Requirement:	Soil
Deed Parameter Desc:	Benzo(k)fluoranthene
X Coord:	611935.36
Deed Depth:	2
Y Coord:	679532.73
Entire Site Restricted:	Yes
Property Block:	1497
Property Lot:	35

Name:	STREICHLER TRUCKING INC
Address:	100 CAVEN POINT RD
Address 2:	Not reported
City,State,Zip:	JERSEY CITY, NJ 07305
PI Name:	STREICHLER TRUCKING INC
PI Number:	010919
DER Filed Date:	07/17/2009
DER Lifted Date:	Not reported
DER Deed Usage (SI):	Restricted
Deed Specific Requirement:	Soil
Deed Parameter Desc:	Chrysene
X Coord:	611935.36
Deed Depth:	2
Y Coord:	679532.73
Entire Site Restricted:	Yes
Property Block:	1497
Property Lot:	35

Name:	STREICHLER TRUCKING INC
Address:	100 CAVEN POINT RD
Address 2:	Not reported
City,State,Zip:	JERSEY CITY, NJ 07305
PI Name:	STREICHLER TRUCKING INC
PI Number:	010919

HUDSON COUNTY CHROMATE 05 (Continued) **S107495863**

DER Filed Date:	07/17/2009
DER Lifted Date:	Not reported
DER Deed Usage (SI):	Restricted
Deed Specific Requirement:	Soil
Deed Parameter Desc:	Copper
X Coord:	611935.36
Deed Depth:	2
Y Coord:	679532.73
Entire Site Restricted:	Yes
Property Block:	1497
Property Lot:	35
Name:	STREICHLER TRUCKING INC
Address:	100 CAVEN POINT RD
Address 2:	Not reported
City,State,Zip:	JERSEY CITY, NJ 07305
PI Name:	STREICHLER TRUCKING INC
PI Number:	010919
DER Filed Date:	07/17/2009
DER Lifted Date:	Not reported
DER Deed Usage (SI):	Restricted
Deed Specific Requirement:	Soil
Deed Parameter Desc:	Dibenzo(a,h)anthracene
X Coord:	611935.36
Deed Depth:	2
Y Coord:	679532.73
Entire Site Restricted:	Yes
Property Block:	1497
Property Lot:	35
Name:	STREICHLER TRUCKING INC
Address:	100 CAVEN POINT RD
Address 2:	Not reported
City,State,Zip:	JERSEY CITY, NJ 07305
PI Name:	STREICHLER TRUCKING INC
PI Number:	010919
DER Filed Date:	07/17/2009
DER Lifted Date:	Not reported
DER Deed Usage (SI):	Restricted
Deed Specific Requirement:	Soil
Deed Parameter Desc:	Dieldrin
X Coord:	611935.36
Deed Depth:	2
Y Coord:	679532.73
Entire Site Restricted:	Yes
Property Block:	1497
Property Lot:	35
Name:	STREICHLER TRUCKING INC
Address:	100 CAVEN POINT RD
Address 2:	Not reported
City,State,Zip:	JERSEY CITY, NJ 07305
PI Name:	STREICHLER TRUCKING INC
PI Number:	010919
DER Filed Date:	07/17/2009
DER Lifted Date:	Not reported
DER Deed Usage (SI):	Restricted

HUDSON COUNTY CHROMATE 05 (Continued) **S107495863**

Deed Specific Requirement:	Soil
Deed Parameter Desc:	Indeno(1,2,3-cd)pyrene
X Coord:	611935.36
Deed Depth:	20
Y Coord:	679532.73
Entire Site Restricted:	Yes
Property Block:	1497
Property Lot:	35

Name:	STREICHLER TRUCKING INC
Address:	100 CAVEN POINT RD
Address 2:	Not reported
City,State,Zip:	JERSEY CITY, NJ 07305
PI Name:	STREICHLER TRUCKING INC
PI Number:	010919
DER Filed Date:	07/17/2009
DER Lifted Date:	Not reported
DER Deed Usage (SI):	Restricted
Deed Specific Requirement:	Soil
Deed Parameter Desc:	Lead
X Coord:	611935.36
Deed Depth:	2
Y Coord:	679532.73
Entire Site Restricted:	Yes
Property Block:	1497
Property Lot:	35

Name:	STREICHLER TRUCKING INC
Address:	100 CAVEN POINT RD
Address 2:	Not reported
City,State,Zip:	JERSEY CITY, NJ 07305
PI Name:	STREICHLER TRUCKING INC
PI Number:	010919
DER Filed Date:	07/17/2009
DER Lifted Date:	Not reported
DER Deed Usage (SI):	Restricted
Deed Specific Requirement:	Soil
Deed Parameter Desc:	Tetrachloroethylene
X Coord:	611935.36
Deed Depth:	2
Y Coord:	679532.73
Entire Site Restricted:	Yes
Property Block:	1497
Property Lot:	35

Name:	STREICHLER TRUCKING INC
Address:	100 CAVEN POINT RD
Address 2:	Not reported
City,State,Zip:	JERSEY CITY, NJ 07305
PI Name:	STREICHLER TRUCKING INC
PI Number:	010919
DER Filed Date:	07/17/2009
DER Lifted Date:	Not reported
DER Deed Usage (SI):	Restricted
Deed Specific Requirement:	Soil
Deed Parameter Desc:	Total Petroleum Hydrocarbons
X Coord:	611935.36

HUDSON COUNTY CHROMATE 05 (Continued) **S107495863**

Deed Depth:	20
Y Coord:	679532.73
Entire Site Restricted:	Yes
Property Block:	1497
Property Lot:	35
Name:	STREICHLER TRUCKING INC
Address:	100 CAVEN POINT RD
Address 2:	Not reported
City,State,Zip:	JERSEY CITY, NJ 07305
PI Name:	STREICHLER TRUCKING INC
PI Number:	010919
DER Filed Date:	07/17/2009
DER Lifted Date:	Not reported
DER Deed Usage (SI):	Restricted
Deed Specific Requirement:	Soil
Deed Parameter Desc:	Zinc
X Coord:	611935.36
Deed Depth:	2
Y Coord:	679532.73
Entire Site Restricted:	Yes
Property Block:	1497
Property Lot:	35
Name:	STREICHLER TRUCKING INC
Address:	100 CAVEN POINT RD
Address 2:	Not reported
City,State,Zip:	JERSEY CITY, NJ 07305
PI Name:	STREICHLER TRUCKING INC
PI Number:	010919
DER Filed Date:	07/17/2009
DER Lifted Date:	Not reported
DER Deed Usage (SI):	Restricted
Deed Specific Requirement:	Soil
Deed Parameter Desc:	Aroclor 1254
X Coord:	611935.36
Deed Depth:	2
Y Coord:	679532.73
Entire Site Restricted:	Yes
Property Block:	24306
Property Lot:	4.01
Name:	STREICHLER TRUCKING INC
Address:	100 CAVEN POINT RD
Address 2:	Not reported
City,State,Zip:	JERSEY CITY, NJ 07305
PI Name:	STREICHLER TRUCKING INC
PI Number:	010919
DER Filed Date:	07/17/2009
DER Lifted Date:	Not reported
DER Deed Usage (SI):	Restricted
Deed Specific Requirement:	Soil
Deed Parameter Desc:	Arsenic
X Coord:	611935.36
Deed Depth:	2
Y Coord:	679532.73
Entire Site Restricted:	Yes

HUDSON COUNTY CHROMATE 05 (Continued) **S107495863**

Property Block:	24306
Property Lot:	4.01
Name:	STREICHLER TRUCKING INC
Address:	100 CAVEN POINT RD
Address 2:	Not reported
City,State,Zip:	JERSEY CITY, NJ 07305
PI Name:	STREICHLER TRUCKING INC
PI Number:	010919
DER Filed Date:	07/17/2009
DER Lifted Date:	Not reported
DER Deed Usage (SI):	Restricted
Deed Specific Requirement:	Soil
Deed Parameter Desc:	Benzo(a)anthracene
X Coord:	611935.36
Deed Depth:	2
Y Coord:	679532.73
Entire Site Restricted:	Yes
Property Block:	24306
Property Lot:	4.01
Name:	STREICHLER TRUCKING INC
Address:	100 CAVEN POINT RD
Address 2:	Not reported
City,State,Zip:	JERSEY CITY, NJ 07305
PI Name:	STREICHLER TRUCKING INC
PI Number:	010919
DER Filed Date:	07/17/2009
DER Lifted Date:	Not reported
DER Deed Usage (SI):	Restricted
Deed Specific Requirement:	Soil
Deed Parameter Desc:	Benzo(a)pyrene
X Coord:	611935.36
Deed Depth:	2
Y Coord:	679532.73
Entire Site Restricted:	Yes
Property Block:	24306
Property Lot:	4.01
Name:	STREICHLER TRUCKING INC
Address:	100 CAVEN POINT RD
Address 2:	Not reported
City,State,Zip:	JERSEY CITY, NJ 07305
PI Name:	STREICHLER TRUCKING INC
PI Number:	010919
DER Filed Date:	07/17/2009
DER Lifted Date:	Not reported
DER Deed Usage (SI):	Restricted
Deed Specific Requirement:	Soil
Deed Parameter Desc:	Benzo(b)fluoranthene
X Coord:	611935.36
Deed Depth:	2
Y Coord:	679532.73
Entire Site Restricted:	Yes
Property Block:	24306
Property Lot:	4.01

HUDSON COUNTY CHROMATE 05 (Continued) **S107495863**

Name:	STREICHLER TRUCKING INC
Address:	100 CAVEN POINT RD
Address 2:	Not reported
City,State,Zip:	JERSEY CITY, NJ 07305
PI Name:	STREICHLER TRUCKING INC
PI Number:	010919
DER Filed Date:	07/17/2009
DER Lifted Date:	Not reported
DER Deed Usage (SI):	Restricted
Deed Specific Requirement:	Soil
Deed Parameter Desc:	Benzo(k)fluoranthene
X Coord:	611935.36
Deed Depth:	2
Y Coord:	679532.73
Entire Site Restricted:	Yes
Property Block:	24306
Property Lot:	4.01

Name:	STREICHLER TRUCKING INC
Address:	100 CAVEN POINT RD
Address 2:	Not reported
City,State,Zip:	JERSEY CITY, NJ 07305
PI Name:	STREICHLER TRUCKING INC
PI Number:	010919
DER Filed Date:	07/17/2009
DER Lifted Date:	Not reported
DER Deed Usage (SI):	Restricted
Deed Specific Requirement:	Soil
Deed Parameter Desc:	Chrysene
X Coord:	611935.36
Deed Depth:	2
Y Coord:	679532.73
Entire Site Restricted:	Yes
Property Block:	24306
Property Lot:	4.01

Name:	STREICHLER TRUCKING INC
Address:	100 CAVEN POINT RD
Address 2:	Not reported
City,State,Zip:	JERSEY CITY, NJ 07305
PI Name:	STREICHLER TRUCKING INC
PI Number:	010919
DER Filed Date:	07/17/2009
DER Lifted Date:	Not reported
DER Deed Usage (SI):	Restricted
Deed Specific Requirement:	Soil
Deed Parameter Desc:	Copper
X Coord:	611935.36
Deed Depth:	2
Y Coord:	679532.73
Entire Site Restricted:	Yes
Property Block:	24306
Property Lot:	4.01

Name:	STREICHLER TRUCKING INC
Address:	100 CAVEN POINT RD
Address 2:	Not reported

HUDSON COUNTY CHROMATE 05 (Continued) **S107495863**

City,State,Zip:	JERSEY CITY, NJ 07305
PI Name:	STREICHLER TRUCKING INC
PI Number:	010919
DER Filed Date:	07/17/2009
DER Lifted Date:	Not reported
DER Deed Usage (SI):	Restricted
Deed Specific Requirement:	Soil
Deed Parameter Desc:	Chrysene
X Coord:	611935.36
Deed Depth:	2
Y Coord:	679532.73
Entire Site Restricted:	Yes
Property Block:	24306
Property Lot:	4.03

Name:	STREICHLER TRUCKING INC
Address:	100 CAVEN POINT RD
Address 2:	Not reported
City,State,Zip:	JERSEY CITY, NJ 07305
PI Name:	STREICHLER TRUCKING INC
PI Number:	010919
DER Filed Date:	07/17/2009
DER Lifted Date:	Not reported
DER Deed Usage (SI):	Restricted
Deed Specific Requirement:	Soil
Deed Parameter Desc:	Copper
X Coord:	611935.36
Deed Depth:	2
Y Coord:	679532.73
Entire Site Restricted:	Yes
Property Block:	24306
Property Lot:	4.03

Name:	STREICHLER TRUCKING INC
Address:	100 CAVEN POINT RD
Address 2:	Not reported
City,State,Zip:	JERSEY CITY, NJ 07305
PI Name:	STREICHLER TRUCKING INC
PI Number:	010919
DER Filed Date:	07/17/2009
DER Lifted Date:	Not reported
DER Deed Usage (SI):	Restricted
Deed Specific Requirement:	Soil
Deed Parameter Desc:	Dibenzo(a,h)anthracene
X Coord:	611935.36
Deed Depth:	2
Y Coord:	679532.73
Entire Site Restricted:	Yes
Property Block:	24306
Property Lot:	4.03

Name:	STREICHLER TRUCKING INC
Address:	100 CAVEN POINT RD
Address 2:	Not reported
City,State,Zip:	JERSEY CITY, NJ 07305
PI Name:	STREICHLER TRUCKING INC
PI Number:	010919

HUDSON COUNTY CHROMATE 05 (Continued) **S107495863**

DER Filed Date:	07/17/2009
DER Lifted Date:	Not reported
DER Deed Usage (SI):	Restricted
Deed Specific Requirement:	Soil
Deed Parameter Desc:	Dieldrin
X Coord:	611935.36
Deed Depth:	2
Y Coord:	679532.73
Entire Site Restricted:	Yes
Property Block:	24306
Property Lot:	4.03

Name:	STREICHLER TRUCKING INC
Address:	100 CAVEN POINT RD
Address 2:	Not reported
City,State,Zip:	JERSEY CITY, NJ 07305
PI Name:	STREICHLER TRUCKING INC
PI Number:	010919
DER Filed Date:	07/17/2009
DER Lifted Date:	Not reported
DER Deed Usage (SI):	Restricted
Deed Specific Requirement:	Soil
Deed Parameter Desc:	Indeno(1,2,3-cd)pyrene
X Coord:	611935.36
Deed Depth:	2
Y Coord:	679532.73
Entire Site Restricted:	Yes
Property Block:	24306
Property Lot:	4.03

Name:	STREICHLER TRUCKING INC
Address:	100 CAVEN POINT RD
Address 2:	Not reported
City,State,Zip:	JERSEY CITY, NJ 07305
PI Name:	STREICHLER TRUCKING INC
PI Number:	010919
DER Filed Date:	07/17/2009
DER Lifted Date:	Not reported
DER Deed Usage (SI):	Restricted
Deed Specific Requirement:	Soil
Deed Parameter Desc:	Lead
X Coord:	611935.36
Deed Depth:	2
Y Coord:	679532.73
Entire Site Restricted:	Yes
Property Block:	24306
Property Lot:	4.03

Name:	STREICHLER TRUCKING INC
Address:	100 CAVEN POINT RD
Address 2:	Not reported
City,State,Zip:	JERSEY CITY, NJ 07305
PI Name:	STREICHLER TRUCKING INC
PI Number:	010919
DER Filed Date:	07/17/2009
DER Lifted Date:	Not reported
DER Deed Usage (SI):	Restricted

HUDSON COUNTY CHROMATE 05 (Continued) **S107495863**

Deed Specific Requirement:	Soil
Deed Parameter Desc:	Zinc
X Coord:	611935.36
Deed Depth:	2
Y Coord:	679532.73
Entire Site Restricted:	Yes
Property Block:	24306
Property Lot:	4.03
Name:	STREICHLER TRUCKING INC
Address:	100 CAVEN POINT RD
Address 2:	Not reported
City,State,Zip:	JERSEY CITY, NJ 07305
PI Name:	STREICHLER TRUCKING INC
PI Number:	010919
DER Filed Date:	07/17/2009
DER Lifted Date:	Not reported
DER Deed Usage (SI):	Restricted
Deed Specific Requirement:	Soil
Deed Parameter Desc:	Benzo(a)anthracene
X Coord:	611935.36
Deed Depth:	20
Y Coord:	679532.73
Entire Site Restricted:	Yes
Property Block:	Not reported
Property Lot:	Not reported
Name:	STREICHLER TRUCKING INC
Address:	100 CAVEN POINT RD
Address 2:	Not reported
City,State,Zip:	JERSEY CITY, NJ 07305
PI Name:	STREICHLER TRUCKING INC
PI Number:	010919
DER Filed Date:	07/17/2009
DER Lifted Date:	Not reported
DER Deed Usage (SI):	Restricted
Deed Specific Requirement:	Soil
Deed Parameter Desc:	Benzo(a)pyrene
X Coord:	611935.36
Deed Depth:	2
Y Coord:	679532.73
Entire Site Restricted:	Yes
Property Block:	Not reported
Property Lot:	Not reported
Name:	STREICHLER TRUCKING INC
Address:	100 CAVEN POINT RD
Address 2:	Not reported
City,State,Zip:	JERSEY CITY, NJ 07305
PI Name:	STREICHLER TRUCKING INC
PI Number:	010919
DER Filed Date:	07/17/2009
DER Lifted Date:	Not reported
DER Deed Usage (SI):	Restricted
Deed Specific Requirement:	Soil
Deed Parameter Desc:	Benzo(b)fluoranthene
X Coord:	611935.36

HUDSON COUNTY CHROMATE 05 (Continued) **S107495863**

Deed Depth:	2
Y Coord:	679532.73
Entire Site Restricted:	Yes
Property Block:	Not reported
Property Lot:	Not reported
Name:	STREICHLER TRUCKING INC
Address:	100 CAVEN POINT RD
Address 2:	Not reported
City,State,Zip:	JERSEY CITY, NJ 07305
PI Name:	STREICHLER TRUCKING INC
PI Number:	010919
DER Filed Date:	07/17/2009
DER Lifted Date:	Not reported
DER Deed Usage (SI):	Restricted
Deed Specific Requirement:	Soil
Deed Parameter Desc:	Benzo(k)fluoranthene
X Coord:	611935.36
Deed Depth:	2
Y Coord:	679532.73
Entire Site Restricted:	Yes
Property Block:	Not reported
Property Lot:	Not reported
Name:	STREICHLER TRUCKING INC
Address:	100 CAVEN POINT RD
Address 2:	Not reported
City,State,Zip:	JERSEY CITY, NJ 07305
PI Name:	STREICHLER TRUCKING INC
PI Number:	010919
DER Filed Date:	07/17/2009
DER Lifted Date:	Not reported
DER Deed Usage (SI):	Restricted
Deed Specific Requirement:	Soil
Deed Parameter Desc:	Chrysene
X Coord:	611935.36
Deed Depth:	2
Y Coord:	679532.73
Entire Site Restricted:	Yes
Property Block:	Not reported
Property Lot:	Not reported
Name:	STREICHLER TRUCKING INC
Address:	100 CAVEN POINT RD
Address 2:	Not reported
City,State,Zip:	JERSEY CITY, NJ 07305
PI Name:	STREICHLER TRUCKING INC
PI Number:	010919
DER Filed Date:	07/17/2009
DER Lifted Date:	Not reported
DER Deed Usage (SI):	Restricted
Deed Specific Requirement:	Soil
Deed Parameter Desc:	Dibenzo(a,h)anthracene
X Coord:	611935.36
Deed Depth:	2
Y Coord:	679532.73
Entire Site Restricted:	Yes

HUDSON COUNTY CHROMATE 05 (Continued) **S107495863**

Property Block:	Not reported
Property Lot:	Not reported
Name:	STREICHLER TRUCKING INC
Address:	100 CAVEN POINT RD
Address 2:	Not reported
City,State,Zip:	JERSEY CITY, NJ 07305
PI Name:	STREICHLER TRUCKING INC
PI Number:	010919
DER Filed Date:	07/17/2009
DER Lifted Date:	Not reported
DER Deed Usage (SI):	Restricted
Deed Specific Requirement:	Soil
Deed Parameter Desc:	Dieldrin
X Coord:	611935.36
Deed Depth:	2
Y Coord:	679532.73
Entire Site Restricted:	Yes
Property Block:	Not reported
Property Lot:	Not reported
Name:	STREICHLER TRUCKING INC
Address:	100 CAVEN POINT RD
Address 2:	Not reported
City,State,Zip:	JERSEY CITY, NJ 07305
PI Name:	STREICHLER TRUCKING INC
PI Number:	010919
DER Filed Date:	07/17/2009
DER Lifted Date:	Not reported
DER Deed Usage (SI):	Restricted
Deed Specific Requirement:	Soil
Deed Parameter Desc:	Indeno(1,2,3-cd)pyrene
X Coord:	611935.36
Deed Depth:	20
Y Coord:	679532.73
Entire Site Restricted:	Yes
Property Block:	Not reported
Property Lot:	Not reported
Name:	STREICHLER TRUCKING INC
Address:	100 CAVEN POINT RD
Address 2:	Not reported
City,State,Zip:	JERSEY CITY, NJ 07305
PI Name:	STREICHLER TRUCKING INC
PI Number:	010919
DER Filed Date:	07/17/2009
DER Lifted Date:	Not reported
DER Deed Usage (SI):	Restricted
Deed Specific Requirement:	Soil
Deed Parameter Desc:	Lead
X Coord:	611935.36
Deed Depth:	2
Y Coord:	679532.73
Entire Site Restricted:	Yes
Property Block:	Not reported
Property Lot:	Not reported

HUDSON COUNTY CHROMATE 05 (Continued) **S107495863**

Name:	STREICHLER TRUCKING INC
Address:	100 CAVEN POINT RD
Address 2:	Not reported
City,State,Zip:	JERSEY CITY, NJ 07305
PI Name:	STREICHLER TRUCKING INC
PI Number:	010919
DER Filed Date:	07/17/2009
DER Lifted Date:	Not reported
DER Deed Usage (SI):	Restricted
Deed Specific Requirement:	Soil
Deed Parameter Desc:	Total Petroleum Hydrocarbons
X Coord:	611935.36
Deed Depth:	20
Y Coord:	679532.73
Entire Site Restricted:	Yes
Property Block:	Not reported
Property Lot:	Not reported

Name:	STREICHLER TRUCKING INC
Address:	100 CAVEN POINT RD
Address 2:	Not reported
City,State,Zip:	JERSEY CITY, NJ 07305
PI Name:	STREICHLER TRUCKING INC
PI Number:	010919
DER Filed Date:	06/11/2010
DER Lifted Date:	Not reported
DER Deed Usage (SI):	Restricted
Deed Specific Requirement:	Soil
Deed Parameter Desc:	Antimony
X Coord:	611935.36
Deed Depth:	3
Y Coord:	679532.73
Entire Site Restricted:	Yes
Property Block:	Not reported
Property Lot:	Not reported

Name:	STREICHLER TRUCKING INC
Address:	100 CAVEN POINT RD
Address 2:	Not reported
City,State,Zip:	JERSEY CITY, NJ 07305
PI Name:	STREICHLER TRUCKING INC
PI Number:	010919
DER Filed Date:	06/11/2010
DER Lifted Date:	Not reported
DER Deed Usage (SI):	Restricted
Deed Specific Requirement:	Soil
Deed Parameter Desc:	Aroclor 1254
X Coord:	611935.36
Deed Depth:	3
Y Coord:	679532.73
Entire Site Restricted:	Yes
Property Block:	Not reported
Property Lot:	Not reported

Name:	STREICHLER TRUCKING INC
Address:	100 CAVEN POINT RD
Address 2:	Not reported

HUDSON COUNTY CHROMATE 05 (Continued) **S107495863**

City,State,Zip:	JERSEY CITY, NJ 07305
PI Name:	STREICHLER TRUCKING INC
PI Number:	010919
DER Filed Date:	06/11/2010
DER Lifted Date:	Not reported
DER Deed Usage (SI):	Restricted
Deed Specific Requirement:	Soil
Deed Parameter Desc:	Arsenic
X Coord:	611935.36
Deed Depth:	3
Y Coord:	679532.73
Entire Site Restricted:	Yes
Property Block:	Not reported
Property Lot:	Not reported

Name:	STREICHLER TRUCKING INC
Address:	100 CAVEN POINT RD
Address 2:	Not reported
City,State,Zip:	JERSEY CITY, NJ 07305
PI Name:	STREICHLER TRUCKING INC
PI Number:	010919
DER Filed Date:	06/11/2010
DER Lifted Date:	Not reported
DER Deed Usage (SI):	Restricted
Deed Specific Requirement:	Soil
Deed Parameter Desc:	Benzene
X Coord:	611935.36
Deed Depth:	3
Y Coord:	679532.73
Entire Site Restricted:	Yes
Property Block:	Not reported
Property Lot:	Not reported

Name:	STREICHLER TRUCKING INC
Address:	100 CAVEN POINT RD
Address 2:	Not reported
City,State,Zip:	JERSEY CITY, NJ 07305
PI Name:	STREICHLER TRUCKING INC
PI Number:	010919
DER Filed Date:	06/11/2010
DER Lifted Date:	Not reported
DER Deed Usage (SI):	Restricted
Deed Specific Requirement:	Soil
Deed Parameter Desc:	Benzo(a)anthracene
X Coord:	611935.36
Deed Depth:	3
Y Coord:	679532.73
Entire Site Restricted:	Yes
Property Block:	Not reported
Property Lot:	Not reported

Name:	STREICHLER TRUCKING INC
Address:	100 CAVEN POINT RD
Address 2:	Not reported
City,State,Zip:	JERSEY CITY, NJ 07305
PI Name:	STREICHLER TRUCKING INC
PI Number:	010919

HUDSON COUNTY CHROMATE 05 (Continued) **S107495863**

DER Filed Date:	06/11/2010
DER Lifted Date:	Not reported
DER Deed Usage (SI):	Restricted
Deed Specific Requirement:	Soil
Deed Parameter Desc:	Benzo(a)pyrene
X Coord:	611935.36
Deed Depth:	3
Y Coord:	679532.73
Entire Site Restricted:	Yes
Property Block:	Not reported
Property Lot:	Not reported

Name:	STREICHLER TRUCKING INC
Address:	100 CAVEN POINT RD
Address 2:	Not reported
City,State,Zip:	JERSEY CITY, NJ 07305
PI Name:	STREICHLER TRUCKING INC
PI Number:	010919
DER Filed Date:	06/11/2010
DER Lifted Date:	Not reported
DER Deed Usage (SI):	Restricted
Deed Specific Requirement:	Soil
Deed Parameter Desc:	Benzo(b)fluoranthene
X Coord:	611935.36
Deed Depth:	3
Y Coord:	679532.73
Entire Site Restricted:	Yes
Property Block:	Not reported
Property Lot:	Not reported

Name:	STREICHLER TRUCKING INC
Address:	100 CAVEN POINT RD
Address 2:	Not reported
City,State,Zip:	JERSEY CITY, NJ 07305
PI Name:	STREICHLER TRUCKING INC
PI Number:	010919
DER Filed Date:	06/11/2010
DER Lifted Date:	Not reported
DER Deed Usage (SI):	Restricted
Deed Specific Requirement:	Soil
Deed Parameter Desc:	Benzo(k)fluoranthene
X Coord:	611935.36
Deed Depth:	3
Y Coord:	679532.73
Entire Site Restricted:	Yes
Property Block:	Not reported
Property Lot:	Not reported

Name:	STREICHLER TRUCKING INC
Address:	100 CAVEN POINT RD
Address 2:	Not reported
City,State,Zip:	JERSEY CITY, NJ 07305
PI Name:	STREICHLER TRUCKING INC
PI Number:	010919
DER Filed Date:	06/11/2010
DER Lifted Date:	Not reported
DER Deed Usage (SI):	Restricted

HUDSON COUNTY CHROMATE 05 (Continued) **S107495863**

Deed Specific Requirement:	Soil
Deed Parameter Desc:	Chrysene
X Coord:	611935.36
Deed Depth:	3
Y Coord:	679532.73
Entire Site Restricted:	Yes
Property Block:	Not reported
Property Lot:	Not reported

Name:	STREICHLER TRUCKING INC
Address:	100 CAVEN POINT RD
Address 2:	Not reported
City,State,Zip:	JERSEY CITY, NJ 07305
PI Name:	STREICHLER TRUCKING INC
PI Number:	010919
DER Filed Date:	06/11/2010
DER Lifted Date:	Not reported
DER Deed Usage (SI):	Restricted
Deed Specific Requirement:	Soil
Deed Parameter Desc:	Copper
X Coord:	611935.36
Deed Depth:	3
Y Coord:	679532.73
Entire Site Restricted:	Yes
Property Block:	Not reported
Property Lot:	Not reported

Name:	STREICHLER TRUCKING INC
Address:	100 CAVEN POINT RD
Address 2:	Not reported
City,State,Zip:	JERSEY CITY, NJ 07305
PI Name:	STREICHLER TRUCKING INC
PI Number:	010919
DER Filed Date:	06/11/2010
DER Lifted Date:	Not reported
DER Deed Usage (SI):	Restricted
Deed Specific Requirement:	Soil
Deed Parameter Desc:	Dibenzo(a,h)anthracene
X Coord:	611935.36
Deed Depth:	3
Y Coord:	679532.73
Entire Site Restricted:	Yes
Property Block:	Not reported
Property Lot:	Not reported

Name:	STREICHLER TRUCKING INC
Address:	100 CAVEN POINT RD
Address 2:	Not reported
City,State,Zip:	JERSEY CITY, NJ 07305
PI Name:	STREICHLER TRUCKING INC
PI Number:	010919
DER Filed Date:	06/11/2010
DER Lifted Date:	Not reported
DER Deed Usage (SI):	Restricted
Deed Specific Requirement:	Soil
Deed Parameter Desc:	Dieldrin
X Coord:	611935.36

HUDSON COUNTY CHROMATE 05 (Continued) **S107495863**

Deed Depth:	3
Y Coord:	679532.73
Entire Site Restricted:	Yes
Property Block:	Not reported
Property Lot:	Not reported
Name:	STREICHLER TRUCKING INC
Address:	100 CAVEN POINT RD
Address 2:	Not reported
City,State,Zip:	JERSEY CITY, NJ 07305
PI Name:	STREICHLER TRUCKING INC
PI Number:	010919
DER Filed Date:	06/11/2010
DER Lifted Date:	Not reported
DER Deed Usage (SI):	Restricted
Deed Specific Requirement:	Soil
Deed Parameter Desc:	Indeno(1,2,3-cd)pyrene
X Coord:	611935.36
Deed Depth:	3
Y Coord:	679532.73
Entire Site Restricted:	Yes
Property Block:	Not reported
Property Lot:	Not reported
Name:	STREICHLER TRUCKING INC
Address:	100 CAVEN POINT RD
Address 2:	Not reported
City,State,Zip:	JERSEY CITY, NJ 07305
PI Name:	STREICHLER TRUCKING INC
PI Number:	010919
DER Filed Date:	06/11/2010
DER Lifted Date:	Not reported
DER Deed Usage (SI):	Restricted
Deed Specific Requirement:	Soil
Deed Parameter Desc:	Lead
X Coord:	611935.36
Deed Depth:	3
Y Coord:	679532.73
Entire Site Restricted:	Yes
Property Block:	Not reported
Property Lot:	Not reported
Name:	STREICHLER TRUCKING INC
Address:	100 CAVEN POINT RD
Address 2:	Not reported
City,State,Zip:	JERSEY CITY, NJ 07305
PI Name:	STREICHLER TRUCKING INC
PI Number:	010919
DER Filed Date:	06/11/2010
DER Lifted Date:	Not reported
DER Deed Usage (SI):	Restricted
Deed Specific Requirement:	Soil
Deed Parameter Desc:	Tetrachloroethylene
X Coord:	611935.36
Deed Depth:	3
Y Coord:	679532.73
Entire Site Restricted:	Yes

HUDSON COUNTY CHROMATE 05 (Continued) **S107495863**

Property Block: Not reported
Property Lot: Not reported

Name: STREICHLER TRUCKING INC
Address: 100 CAVEN POINT RD
Address 2: Not reported
City,State,Zip: JERSEY CITY, NJ 07305
PI Name: STREICHLER TRUCKING INC
PI Number: 010919
DER Filed Date: 06/11/2010
DER Lifted Date: Not reported
DER Deed Usage (SI): Restricted
Deed Specific Requirement: Soil
Deed Parameter Desc: Total Petroleum Hydrocarbons
X Coord: 611935.36
Deed Depth: 3
Y Coord: 679532.73
Entire Site Restricted: Yes
Property Block: Not reported
Property Lot: Not reported

Name: STREICHLER TRUCKING INC
Address: 100 CAVEN POINT RD
Address 2: Not reported
City,State,Zip: JERSEY CITY, NJ 07305
PI Name: STREICHLER TRUCKING INC
PI Number: 010919
DER Filed Date: 06/11/2010
DER Lifted Date: Not reported
DER Deed Usage (SI): Restricted
Deed Specific Requirement: Soil
Deed Parameter Desc: Zinc
X Coord: 611935.36
Deed Depth: 3
Y Coord: 679532.73
Entire Site Restricted: Yes
Property Block: Not reported
Property Lot: Not reported

INST CONTROL:
Name: STREICHLER TRUCKING INC
Address: 100 CAVEN POINT RD
Address 2: Not reported
City,State,Zip: JERSEY CITY, NJ 07305
PI Number: 010919
PI Name: STREICHLER TRUCKING INC
Date Established: 12/28/2012
Date Closed/Lifted: Not reported
Intermediate Durations: Yes
CEA Duration: Not reported
CEA Case Track #: 13179
CEA Name: Former Streichler Trucking Co.
X Coord: 611935.36
Y Coord: 679532.73

CEA Descriptions (SI):

HUDSON COUNTY CHROMATE 05 (Continued) **S107495863**

Arsenic

BROWNFIELDS:

Name:	HUDSON COUNTY CHROMATE 05
Address:	100 CAVEN POINT RD
City,State,Zip:	JERSEY CITY, JERSEY CITY 07305
Price:	Not reported
Assessed Value:	Not reported
Property Size:	Unknown
Annual Taxes:	Not reported
Representative Address:	Not reported
Representative City/State/Zip:	Not reported
Submitter Name:	Not reported
Submitter Address1:	Not reported
Submitter Address2:	Not reported
Submitter City:	Not reported
Submitter State:	Not reported
Submitter Zip:	Not reported
Submitter Email:	Not reported
Submitter Phone:	Not reported
Transaction Type:	Not reported
Transfer Type:	Not reported
Site Number:	6967
X Coordinate:	609218
Y Coordinate:	678613
Coord:	609218:678613
AutoID:	Not reported
Ownership Type:	unknown
Ownership:	DEP Case
PStatus:	Verified by DEP DataMine
PI Number:	G000008633
Owner Name:	David Barry
Owner Address + Owner Street:	5 Marine View Plaza
Owner City:	Hoboken
Owner State:	NJ
Owner Zip Code:	07030
Owner County:	Not reported
Owner Phone:	9999999999
Owner Fax:	9999999999
Owner Email:	Not reported
Owner Organization:	The Applied Companies
Authorized Representative:	Not reported
Auth Rep Relation to Owner:	Not reported
Municipal Contact Name:	Not reported
Municipal Contact Street:	Not reported
Municipal Contact City:	Not reported
Municipal Contact State:	Not reported
Municipal Contact Zip Code:	Not reported
Municipal Contact Phone:	9999999999
Municipal Contact Fax:	9999999999
Municipal Contact Email:	Not reported
Department:	Not reported
Municipal Contact Title:	Not reported
Contact Relation to Owner:	Not reported
Current Zoning:	Not reported
Proposed Zoning:	Not reported
Copy of Title Insurance:	Not reported

HUDSON COUNTY CHROMATE 05 (Continued) **S107495863**

Block:	Not reported
Lot:	Not reported
Development Plan Completed:	Unknown
Market Study Completed:	Unknown
Current Activity:	Not reported
Current Operations:	Not reported
Prior Operations:	Not reported
Deed Restrictions:	Unknown
Easements:	Unknown
Buildings:	Not reported
Condition of Buildings:	Not reported
Square Footage:	Not reported
Total Buildable Space:	Not reported
Lease Price:	Not reported
Tax Certificate:	Unknown
Tax Lien:	Unknown
Other Liens/Judgements:	No
Traffic Study:	Unknown
Road Access:	Not reported
Waterfront Access:	Unknown
Airport Access:	Unknown
Public Transportation Access:	Unknown
Major Highway Name:	Not reported
Major Highway Interchange:	Not reported
Major Highway Miles Away:	Not reported
Local Highway Name:	Not reported
Local Highway Interchange:	Not reported
Local Highway Miles Away:	Not reported
Rail Type:	Not reported
Rail Name:	Not reported
Rail Station:	Not reported
Rail Miles Away:	Not reported
Public Water:	Unknown
Electric:	Unknown
Gas:	Unknown
Public Sewer:	Unknown
Telephone:	Unknown
Cable:	Unknown
Fiber Optics:	Unknown
Wetlands:	No
Sensitive Ecosystems/Habitats:	No
Endangered Species:	No
Historic/Archeological Site:	No
100 Year Flood Plain:	No
500 Year Flood Plain:	No
Environmental Report Copies:	Yes
List Containing Site:	Not reported
Preliminary Assessment:	No
Site Investigation:	No
Remedial Investigation:	Yes
Remedial Action Workplan:	Yes
Voluntary Cleanup Program:	No
Environmental Litigation:	No
Remediation In Progress:	No
Remediation Estimated Complete Date:	Not reported
Regulatory sign-off:	No
Regulatory Sign-Off Description:	Not reported

HUDSON COUNTY CHROMATE 05 (Continued) **S107495863**

Other Incentives:	No
Low Interest Rates:	No
HDSRF Grants:	No
TIF:	No
HDSRF Loans:	No
USA Loans:	No
USA Grants:	No
Designated Redevelopment Area:	No
Environmental Opportunity Zone:	No
Tax Rebate or Abatement:	No
Empowerment Zone (Federal):	No
Urban Coordinating Council Neighborhood:	No
Enterprise Community (Federal):	No
Urban Enterprise Zone:	No
Additional Comments:	1) Completed-Area of Concern Restricted Use,8/15/2004 2) C2: Formal Design - Known Source or Release with GW Contamination established 7/19/1990 3) Insitutional Control(s) exists requiring biennial certification
County_int_FK:	9
Municipality_int_FK:	252
Planning Area Designation:	Planning Area 1
Authorized Representative Email:	Not reported
Authorized Representative Phone:	9999999999
General Comments:	Case Manager - ROBERT HOCH, (609) 292 - 1943

NJEMS:

Name:	AIRDOCK SYSTEMS INC
Address:	100 CAVEN POINT RD
City,State,Zip:	JERSEY CITY, NJ 07305
Site Id:	38644
Municipality:	JERSEY CITY
Municipality Name From Spatial Overlay:	JERSEY CITY
GNIS Civil Code For Municipality:	885264
Municipal Code (NJ-1040):	0906
X Coord:	611935.36
Y Coord:	679532.73
Coord System:	NJ STATE PLANE (NAD83) - USFEET
Coord Type:	Digital Image
Coord Orign:	DEP-GIS
State Standard Numeric Code From Spatial Overlay:	0906
Unique Feature Number For Municipality From Spatial Overlay:	3401736000
Eleven Digit Hydrologic Unit Code From Spatial Overlay):	02030104010
Fourteen Digit Hydrologic Unit Code From Spatial Overlay:	02030104010030
Watershed Management Area Number From Spatial Overlay:	07
Watershed Management Area Name From Spatial Overlay:	Arthur Kill
Water Region Code From Spatial Overlay:	2
Water Region Name From Spatial Overlay:	Raritan
Sub Watershed Name From Overlay:	Upper NY Bay / Kill Van Kull (74d07m30s)
Watershed Name From Spatial Overlay:	Newark Bay / Kill Van Kull / Upr NY Bay

Name:	SOS SALSON INC
Address:	100 CAVEN POINT RD
City,State,Zip:	JERSEY CITY, NJ 07303
Site Id:	34472
Municipality:	JERSEY CITY
Municipality Name From Spatial Overlay:	JERSEY CITY
GNIS Civil Code For Municipality:	885264

HUDSON COUNTY CHROMATE 05 (Continued) **S107495863**

Municipal Code (NJ-1040):	0906
X Coord:	610450
Y Coord:	682349
Coord System:	NJ STATE PLANE (NAD83) - USFEET
Coord Type:	Approx. Addr. Match
Coord Orign:	DEP-GIS
State Standard Numeric Code From Spatial Overlay:	0906
Unique Feature Number For Municipality From Spatial Overlay:	3401736000
Eleven Digit Hydrologic Unit Code From Spatial Overlay):	02030104010
Fourteen Digit Hydrologic Unit Code From Spatial Overlay:	02030104010030
Watershed Management Area Number From Spatial Overlay:	07
Watershed Management Area Name From Spatial Overlay:	Arthur Kill
Water Region Code From Spatial Overlay:	2
Water Region Name From Spatial Overlay:	Raritan
Sub Watershed Name From Overlay:	Upper NY Bay / Kill Van Kull (74d07m30s)
Watershed Name From Spatial Overlay:	Newark Bay / Kill Van Kull / Upr NY Bay

Name:	JERSEY CITY MUA
Address:	100 CAVEN POINT RD
City,State,Zip:	JERSEY CITY, NJ 07305
Site Id:	647451
Municipality:	JERSEY CITY
Municipality Name From Spatial Overlay:	JERSEY CITY
GNIS Civil Code For Municipality:	885264
Municipal Code (NJ-1040):	0906
X Coord:	610159
Y Coord:	675639
Coord System:	NJ STATE PLANE (NAD83) - USFEET
Coord Type:	Other/Unknown
Coord Orign:	Submittal Document
State Standard Numeric Code From Spatial Overlay:	0906
Unique Feature Number For Municipality From Spatial Overlay:	3401736000
Eleven Digit Hydrologic Unit Code From Spatial Overlay):	02030104010
Fourteen Digit Hydrologic Unit Code From Spatial Overlay:	02030104010030
Watershed Management Area Number From Spatial Overlay:	07
Watershed Management Area Name From Spatial Overlay:	Arthur Kill
Water Region Code From Spatial Overlay:	2
Water Region Name From Spatial Overlay:	Raritan
Sub Watershed Name From Overlay:	Upper NY Bay / Kill Van Kull (74d07m30s)
Watershed Name From Spatial Overlay:	Newark Bay / Kill Van Kull / Upr NY Bay

NJ Release:

Name:	Not reported
Address:	100 CAVEN POINT RD
City,State,Zip:	JERSEY CITY, NJ 07305
Facility Type:	Other
Facility Phone:	Not reported
Incident Date:	06/25/2020
Incident Time:	Not reported
Trenton Dispatch Log Number:	758090
Case Number:	20-06-26-1150-49
Date Received:	06/26/2020
Nature of Incident:	Not reported
Operator:	Not reported
Incident Type:	Other
Incident Location:	LIBERTY NATIONAL DEVELOPMENT COMPANY
Location:	Not reported

HUDSON COUNTY CHROMATE 05 (Continued) **S107495863**

Other Location:	Not reported
Contact Name:	PAUL CLARK
Caller Name:	Not reported
Caller Title:	Not reported
Caller Address:	Not reported
Caller City,St,Zip:	Not reported
Caller Telephone:	Not reported
Substance(s):	Not reported
Substance Type:	Not reported
Substance Identity:	Not reported
CAS Number:	Not reported
A310 Letter:	Not reported
TCPA Chemical:	Not reported
Hazrds Material:	Not reported
COMU:	Not reported
Ref. Code:	Not reported
Amt Released:	Not reported
Contained:	Not reported
Release Type:	Not reported
Release VE:	Not reported
Injuries:	No
Public Exposure:	No
Facility Evacuation:	No
Police at Scene:	No
Firemen at Scene:	No
Contamination of:	Not reported
Receiving Water:	Not reported
Status at Spill:	Not reported
NJ Spill Date:	Not reported
NJ Spill Time:	Not reported
NJ Spill Name:	Not reported
NJ Spill Title:	Not reported
NJ Spill Phone:	Not reported
Other Date:	Not reported
Other Time:	Not reported
Other Name:	Not reported
Other Title:	Not reported
Other Telephone:	Not reported
Public Evacuation:	No
Assistance Requested:	Not reported
Wind Direction/Speed:	Not reported
Local Municipality Notified:	Not reported
Local Municipality Name:	Not reported
Local Municipality Title:	Not reported
Local Municipality Telephone:	Not reported
Local Municipality Date:	Not reported
Local Municipality Time:	Not reported
Incident Description:	Not reported
Incident Name:	Not reported
Incident Referred To:	Not reported
Incident Region:	Not reported
Incident Telephone:	Not reported
Incident Date:	Not reported
Incident time:	Not reported
Incident ITM:	Not reported
Comments: Not reported	
Date A310 Letter Printed:	Not reported

HUDSON COUNTY CHROMATE 05 (Continued) **S107495863**

Date Local Authority Was Notified:	Not reported
Date Updated:	Not reported
Date Report Faxed to Local Authority:	Not reported
Local Authority Notification Date:	Not reported
Rep Receive Date:	06/26/2020
Reporter Type:	Citizen Complaint
Reporter Name:	REDACTED
Reporter Title:	REDACTED
Reporter Org:	REDATED
Reporter Address:	Not reported
Reporter City,St,Zip:	Not reported
Reporter County:	Not reported
Incident Status:	Terminated
Incident Category Source:	Other
Incident Source Name:	POTOMAC HUDSON ENVIRONMENTAL I
Incident Source Address:	PO BOX 7
Incident Source Address 2:	Not reported
Incident Source City,St,Zip:	South Amboy City, NJ 08799
Incident Source County:	Middlesex
DEP Requested:	No
Confidential:	Not reported
Notify Type:	Not reported
Road Closed:	Not reported
Direction:	Not reported
Responsible Party:	Not reported
Responsible Party Name:	Not reported
Responsible Party Contact:	Not reported
Responsible Party Title:	Not reported
Responsible Party Phone:	Not reported
Responsible Party Street:	Not reported
Responsible Party County:	Not reported
Responsible Party City,St,Zip:	Not reported
Memo. Of Understanding:	Not reported
Drill/trng Exercise:	Not reported
Hazardous:	Not reported

AIRS:

Name:	LIBERTY NATIONAL GOLF DEVELOPMENT
Address:	100 CAVEN POINT RD
City,State,Zip:	JERSEY CITY, NJ 07305
Emission Year:	Not reported
Facility Number:	12888
NAICS Code:	Not reported
Pollutant Name:	Not reported
Tons/Year lbs/Year For Taps 1000 Tons/Year For CO2:	Not reported
Tons/Season (5/1-9/30):	Not reported
Lbs/Day Peak Ozone Season (6/1-8/31):	Not reported
Lbs/Day Co-season (12/1-2/31):	Not reported
Permit of Emission:	PERMIT
X Coordinate:	610436.14
Y Coordinate:	678386.29
Coordinate Units:	NJ State Plane (NAD83) - USFEET
Coordinate Type:	Digital Image
Active Number:	GEN080001
Active Type Description:	(GP-009) Boiler Combustion Equipment
Document Status:	Auto-Killed
Expiration Date:	09/04/2013

HUDSON COUNTY CHROMATE 05 (Continued) **S107495863**

Active Flag:	Y
NAICS Description:	Not reported
TPY of Fugitive Emissions:	Not reported
TPY of Non-Fugitive Emissions:	Not reported
Ozone Season Non-Fugitives:	Not reported
Ozone Season Fugitive:	Not reported
May Sep Fugitive QTY:	Not reported
May Sep Total QTY:	Not reported
Effective Start Date:	09/05/2008
Name:	LIBERTY NATIONAL GOLF DEVELOPMENT
Address:	100 CAVEN POINT RD
City,State,Zip:	JERSEY CITY, NJ 07305
Emission Year:	Not reported
Facility Number:	12888
NAICS Code:	Not reported
Pollutant Name:	Not reported
Tons/Year lbs/Year For Taps 1000 Tons/Year For CO2:	Not reported
Tons/Season (5/1-9/30):	Not reported
Lbs/Day Peak Ozone Season (6/1-8/31):	Not reported
Lbs/Day Co-season (12/1-2/31):	Not reported
Permit of Emission:	PERMIT
X Coordinate:	610436.14
Y Coordinate:	678386.29
Coordinate Units:	NJ State Plane (NAD83) - USFEET
Coordinate Type:	Digital Image
Active Number:	GEN080002
Active Type Description:	(GP-005) Emergency Generator
Document Status:	Auto-Killed
Expiration Date:	09/07/2018
Active Flag:	Y
NAICS Description:	Not reported
TPY of Fugitive Emissions:	Not reported
TPY of Non-Fugitive Emissions:	Not reported
Ozone Season Non-Fugitives:	Not reported
Ozone Season Fugitive:	Not reported
May Sep Fugitive QTY:	Not reported
May Sep Total QTY:	Not reported
Effective Start Date:	09/08/2008
Name:	LIBERTY NATIONAL GOLF DEVELOPMENT
Address:	100 CAVEN POINT RD
City,State,Zip:	JERSEY CITY, NJ 07305
Emission Year:	Not reported
Facility Number:	12888
NAICS Code:	Not reported
Pollutant Name:	Not reported
Tons/Year lbs/Year For Taps 1000 Tons/Year For CO2:	Not reported
Tons/Season (5/1-9/30):	Not reported
Lbs/Day Peak Ozone Season (6/1-8/31):	Not reported
Lbs/Day Co-season (12/1-2/31):	Not reported
Permit of Emission:	PERMIT
X Coordinate:	610436.14
Y Coordinate:	678386.29
Coordinate Units:	NJ State Plane (NAD83) - USFEET
Coordinate Type:	Digital Image
Active Number:	GEN200001

HUDSON COUNTY CHROMATE 05 (Continued) **S107495863**

Active Type Description:	(GP-018A) Boilers & Heaters >= 5 MMBTU/hr and < 10 MMBTU/hr
Document Status:	Approved
Expiration Date:	03/05/2025
Active Flag:	Y
NAICS Description:	Not reported
TPY of Fugitive Emissions:	Not reported
TPY of Non-Fugitive Emissions:	Not reported
Ozone Season Non-Fugitives:	Not reported
Ozone Season Fugitive:	Not reported
May Sep Fugitive QTY:	Not reported
May Sep Total QTY:	Not reported
Effective Start Date:	03/06/2020
Name:	LIBERTY NATIONAL GOLF DEVELOPMENT
Address:	100 CAVEN POINT RD
City,State,Zip:	JERSEY CITY, NJ 07305
Emission Year:	Not reported
Facility Number:	12888
NAICS Code:	Not reported
Pollutant Name:	Not reported
Tons/Year lbs/Year For Taps 1000 Tons/Year For CO2:	Not reported
Tons/Season (5/1-9/30):	Not reported
Lbs/Day Peak Ozone Season (6/1-8/31):	Not reported
Lbs/Day Co-season (12/1-2/31):	Not reported
Permit of Emission:	PERMIT
X Coordinate:	610436.14
Y Coordinate:	678386.29
Coordinate Units:	NJ State Plane (NAD83) - USFEET
Coordinate Type:	Digital Image
Active Number:	GEN100002
Active Type Description:	(GP-017) Boilers < 5 MMBTU/hr
Document Status:	Renewed
Expiration Date:	11/24/2020
Active Flag:	Y
NAICS Description:	Not reported
TPY of Fugitive Emissions:	Not reported
TPY of Non-Fugitive Emissions:	Not reported
Ozone Season Non-Fugitives:	Not reported
Ozone Season Fugitive:	Not reported
May Sep Fugitive QTY:	Not reported
May Sep Total QTY:	Not reported
Effective Start Date:	11/24/2010
Name:	LIBERTY NATIONAL GOLF DEVELOPMENT
Address:	100 CAVEN POINT RD
City,State,Zip:	JERSEY CITY, NJ 07305
Emission Year:	Not reported
Facility Number:	12888
NAICS Code:	Not reported
Pollutant Name:	Not reported
Tons/Year lbs/Year For Taps 1000 Tons/Year For CO2:	Not reported
Tons/Season (5/1-9/30):	Not reported
Lbs/Day Peak Ozone Season (6/1-8/31):	Not reported
Lbs/Day Co-season (12/1-2/31):	Not reported
Permit of Emission:	PERMIT
X Coordinate:	610436.14
Y Coordinate:	678386.29

HUDSON COUNTY CHROMATE 05 (Continued) **S107495863**

Coordinate Units:	NJ State Plane (NAD83) - USFEET
Coordinate Type:	Digital Image
Active Number:	GEN100001
Active Type Description:	(GP-018) Boilers < 10 MMBTU/hr
Document Status:	Superseded (Archived)
Expiration Date:	06/15/2020
Active Flag:	Y
NAICS Description:	Not reported
TPY of Fugitive Emissions:	Not reported
TPY of Non-Fugitive Emissions:	Not reported
Ozone Season Non-Fugitives:	Not reported
Ozone Season Fugitive:	Not reported
May Sep Fugitive QTY:	Not reported
May Sep Total QTY:	Not reported
Effective Start Date:	06/15/2010

NJ Financial Assurance:

Name:	INTERNATIONAL SALT COMPANY
Address:	1 CAVEN POINT RD
City,State,Zip:	JERSEY CITY, NJ
Dispositon Date:	10/03/2005
RFS Disposition Description:	APPROVED
Institution:	JPMorgan Chase Bank, N.A.
RFS Type Description:	Line of Credit
PI Number:	Not reported
Activity Class Code:	Not reported
Act Class Decode:	Not reported
Document Title:	Not reported

NJPDES:

Name:	AIRDOCK SYSTEMS INC
Address:	100 CAVEN POINT RD
City,State,Zip:	JERSEY CITY, NJ 07305
NJPDES Permit Number:	NJ0120812
Facility Telephone:	2013323000
Facility Contact:	ROBERT SPINNER
Facility Municipality:	JERSEY CITY
Facility Enforcement region:	NORTHERN
Discharger Classification:	Not reported
Discharger Category Code:	Not reported
Document Status:	Not reported
Facility Primary SIC code:	Not reported
Facility Ownership:	PRIVATE
Facility Discharge Basin code:	Not reported
Facility Discharge Basin name:	Not reported
Facility Lat/Long:	0 0
Site X Coordinate:	Not reported
Site X Coordinate:	Not reported
Facility Lot number:	Not reported
Facility Block number:	Not reported
Permittee Name:	AIRDOCK SYSTEMS INC
Permittee Address:	100 CAVEN POINT RD
Permittee PO Box:	Not reported
Permittee City,St,Zip:	JERSEY CITY, NJ 07305 0000
Category Description:	RENEWAL
Date Permit Application Received:	02/05/1996

HUDSON COUNTY CHROMATE 05 (Continued) **S107495863**

Date Draft Permit Issued:	Not reported
Date Final Permit Issued:	05/05/1997
Date Final Permit Effective:	05/05/1997
Date Final Permit Expires:	01/31/2002
PI Number:	Not reported
Regional Office:	Not reported
Permit Category:	STORMWATER BASIC (GP)

ED1179 **HUDSON CNTY CHROMATE #05** **FINDS** **1004560180**
Target Property **100 CAVEN POINT RD** **N/A**
JERSEY CITY, NJ 07305

Site 3 of 23 in cluster ED

Actual: **34 ft.**

FINDS:
Registry ID: 110009834484

Focus Map: **10**

Click Here:

Environmental Interest/Information System:
NJ-NJEMS (New Jersey - New Jersey Environmental Management System).
The Department of Environmental Protection (NJDEP) manages large databases of environmental information in this integrated system.

Click this hyperlink while viewing on your computer to access additional FINDS: detail in the EDR Site Report.

ED1180 **NJ Release** **S107911066**
Target Property **100 CAVEN POINT RD** **N/A**
JERSEY CITY, NJ 07305

Site 4 of 23 in cluster ED

Actual: **34 ft.**

NJ Release:

Focus Map: **10**

Name:	Not reported
Address:	100 CAVEN POINT RD
City,State,Zip:	JERSEY CITY, NJ 07305
Facility Type:	Commercial
Facility Phone:	Not reported
Incident Date:	03/01/2006
Incident Time:	Not reported
Trenton Dispatch Log Number:	181922
Case Number:	06-04-04-1132-36
Date Received:	04/04/2006
Nature of Incident:	Not reported
Operator:	Not reported
Incident Type:	Equipment Startup/Shutdown
Incident Location:	WA RESIDENTIAL CO LLC
Location:	Not reported
Other Location:	Not reported
Contact Name:	Not reported
Caller Name:	Not reported
Caller Title:	Not reported
Caller Address:	Not reported
Caller City,St,Zip:	Not reported
Caller Telephone:	Not reported
Substance(s):	Not reported
Substance Type:	Not reported

(Continued) **S107911066**

Substance Identity:	Not reported
CAS Number:	Not reported
A310 Letter:	Not reported
TCPA Chemical:	Not reported
Hazrds Material:	Not reported
COMU:	Not reported
Ref. Code:	Not reported
Amt Released:	Not reported
Contained:	Not reported
Release Type:	Not reported
Release VE:	Not reported
Injuries:	No
Public Exposure:	No
Facility Evacuation:	No
Police at Scene:	No
Firemen at Scene:	No
Contamination of:	Not reported
Receiving Water:	Not reported
Status at Spill:	Not reported
NJ Spill Date:	Not reported
NJ Spill Time:	Not reported
NJ Spill Name:	Not reported
NJ Spill Title:	Not reported
NJ Spill Phone:	Not reported
Other Date:	Not reported
Other Time:	Not reported
Other Name:	Not reported
Other Title:	Not reported
Other Telephone:	Not reported
Public Evacuation:	No
Assistance Requested:	Not reported
Wind Direction/Speed:	Not reported
Local Municipality Notified:	Not reported
Local Municipality Name:	Not reported
Local Municipality Title:	Not reported
Local Municipality Telephone:	Not reported
Local Municipality Date:	Not reported
Local Municipality Time:	Not reported
Incident Description:	Not reported
Incident Name:	Not reported
Incident Referred To:	Not reported
Incident Region:	Not reported
Incident Telephone:	Not reported
Incident Date:	Not reported
Incident time:	Not reported
Incident ITM:	Not reported
Comments: Not reported	
Date A310 Letter Printed:	Not reported
Date Local Authority Was Notified:	Not reported
Date Updated:	Not reported
Date Report Faxed to Local Authority:	Not reported
Local Authority Notification Date:	Not reported
Rep Receive Date:	04/04/2006
Reporter Type:	Other
Reporter Name:	REDACTED
Reporter Title:	REDACTED
Reporter Org:	REDATED

(Continued) **S107911066**

Reporter Address:	Not reported
Reporter City,St,Zip:	Not reported
Reporter County:	Not reported
Incident Status:	Terminated
Incident Category Source:	Other
Incident Source Name:	WA RESIDENTIAL CO LLC
Incident Source Address:	100 CAVEN POINT RD
Incident Source Address 2:	Not reported
Incident Source City,St,Zip:	Jersey City, NJ 07305
Incident Source County:	Hudson
DEP Requested:	No
Confidential:	Not reported
Notify Type:	Not reported
Road Closed:	No
Direction:	Not reported
Responsible Party:	Not reported
Responsible Party Name:	Not reported
Responsible Party Contact:	Not reported
Responsible Party Title:	Not reported
Responsible Party Phone:	Not reported
Responsible Party Street:	Not reported
Responsible Party County:	Not reported
Responsible Party City,St,Zip:	Not reported
Memo. Of Understanding:	Not reported
Drill/trng Exercise:	Not reported
Hazardous:	Not reported

ED1181 **STREICHLER TRUCKING INC** **NJ UST** **U004242828**
Target Property **100 CAVEN POINT RD** **N/A**
JERSEY CITY, NJ 07305

Site 5 of 23 in cluster ED

Actual: 34 ft.

Focus Map: 10

UST:

Facility ID:	010919

Contact:

Owner Name:	DAVID BARRY
Organization:	WA RESIDENTIAL URBAN RENEWAL CO LLC
Contact Type(UST Reg):	Facility Operator
Contact Address (UST Reg):	5 MARINE VIEW PLAZA
Contact Address 2 (UST Reg):	SUITE 500
Conact City,St,Zip (UST Reg):	Hoboken, NJ 07030
Owner Name:	GERALD R TACINELLI
Organization:	STREICHLER TRUCKING INC
Contact Type(UST Reg):	Tank Owner
Contact Address (UST Reg):	100 CAVEN POINT RD
Contact Address 2 (UST Reg):	Not reported
Conact City,St,Zip (UST Reg):	Jersey City, NJ 07305

Tanks:

Tank Id:	TANK-1
Tank Number:	0001
Tank Status:	**Removed**
Tank Status Date:	08/20/1990

STREICHLER TRUCKING INC (Continued) **U004242828**

Install Date:	01/01/1967
Tank Contents:	Medium Diesel Fuel (No. 2-D)
Tank Size:	0
Tank Compliance:	No
Overfill:	No
Compliance Monitoring?:	No
Overfill Protection:	No
Spill Containment:	No
Tank Wellhead Protection:	Not reported
Tank/Pipe Construction Type:	Pipe CONVERSION (NON-NULLABLE)
Tank/Pipe Construction Type:	Tank Cathodically protected steel
Tank/Pipe Monitor:	Pipe None
Tank/Pipe Monitor:	Tank None

Tank Id:	TANK-104021
Tank Number:	0003
Tank Status:	**Removed**
Tank Status Date:	11/17/2005
Install Date:	01/01/1944
Tank Contents:	Other
Tank Size:	100
Tank Compliance:	No
Overfill:	Not reported
Compliance Monitoring?:	No
Overfill Protection:	Not reported
Spill Containment:	Not reported
Tank Wellhead Protection:	Not reported
Tank/Pipe Construction Type:	Pipe Bare steel
Tank/Pipe Construction Type:	Tank Bare steel
Tank/Pipe Monitor:	Pipe None
Tank/Pipe Monitor:	Tank None

Tank Id:	TANK-104022
Tank Number:	0004
Tank Status:	**Removed**
Tank Status Date:	11/17/2005
Install Date:	01/01/1944
Tank Contents:	Other
Tank Size:	250
Tank Compliance:	No
Overfill:	Not reported
Compliance Monitoring?:	No
Overfill Protection:	Not reported
Spill Containment:	Not reported
Tank Wellhead Protection:	Not reported
Tank/Pipe Construction Type:	Pipe Bare steel
Tank/Pipe Construction Type:	Tank Bare steel
Tank/Pipe Monitor:	Pipe None
Tank/Pipe Monitor:	Tank None

Tank Id:	TANK-2
Tank Number:	0002
Tank Status:	**Removed**
Tank Status Date:	08/20/1990

STREICHLER TRUCKING INC (Continued) **U004242828**

Install Date:	01/01/1967
Tank Contents:	Medium Diesel Fuel (No. 2-D)
Tank Size:	0
Tank Compliance:	No
Overfill:	No
Compliance Monitoring?:	No
Overfill Protection:	No
Spill Containment:	No
Tank Wellhead Protection:	Not reported
Tank/Pipe Construction Type:	Pipe CONVERSION (NON-NULLABLE)
Tank/Pipe Construction Type:	Tank Cathodically protected steel
Tank/Pipe Monitor:	Pipe None
Tank/Pipe Monitor:	Tank None

ED1182 **L & L SELECT CONTAINER SERVICE** **NJ UST** **U004244038**
Target **100 CAVEN POINT RD** **N/A**
Property **JERSEY CITY, NJ 07305**

Site 6 of 23 in cluster ED

Actual:
34 ft.

Focus Map:
10

UST:

Facility ID:	026315

Contact:

Owner Name:	Not Identified Not Identified
Organization:	Not Identified
Contact Type(UST Reg):	Facility Operator
Contact Address (UST Reg):	Not reported
Contact Address 2 (UST Reg):	Not reported
Conact City,St,Zip (UST Reg):	Not reported

Owner Name:	JOSEPH GLUCKMAN
Organization:	JOSEPH GLUCKMAN
Contact Type(UST Reg):	Tank Owner
Contact Address (UST Reg):	100 CAVEN POINT RD
Contact Address 2 (UST Reg):	Not reported
Conact City,St,Zip (UST Reg):	Jersey City, NJ 07305

Tanks:

Tank Id:	TANK-1
Tank Number:	P1
Tank Status:	**Removed**
Tank Status Date:	03/14/1994
Install Date:	01/01/1971
Tank Contents:	Medium Diesel Fuel (No. 2-D)
Tank Size:	3000
Tank Compliance:	No
Overfill:	No
Compliance Monitoring?:	No
Overfill Protection:	No
Spill Containment:	No
Tank Wellhead Protection:	Not reported
Tank/Pipe Construction Type:	Tank Bare steel
Tank/Pipe Construction Type:	Pipe Bare steel
Tank/Pipe Monitor:	Pipe None
Tank/Pipe Monitor:	Tank None

L & L SELECT CONTAINER SERVICE (Continued) **U004244038**

Tank Id:	TANK-2
Tank Number:	P2
Tank Status:	**Removed**
Tank Status Date:	03/14/1994
Install Date:	01/01/1971
Tank Contents:	Unleaded Gasoline
Tank Size:	3000
Tank Compliance:	No
Overfill:	No
Compliance Monitoring?:	No
Overfill Protection:	No
Spill Containment:	No
Tank Wellhead Protection:	Not reported
Tank/Pipe Construction Type:	Tank Bare steel
Tank/Pipe Construction Type:	Pipe Bare steel
Tank/Pipe Monitor:	Pipe None
Tank/Pipe Monitor:	Tank None

ED1183 **NJ Release** **S118959435**
Target Property **100 CAVEN POINT ROAD**
JERSEY CITY, NJ 07302 **N/A**

Site 7 of 23 in cluster ED

Actual: **34 ft.**

Focus Map: **10**

NJ Release:

Name:	Not reported
Address:	100 CAVEN POINT ROAD
City,State,Zip:	JERSEY CITY, NJ 07302
Facility Type:	Commercial
Facility Phone:	Not reported
Incident Date:	05/23/2016
Incident Time:	Not reported
Trenton Dispatch Log Number:	601665
Case Number:	16-05-23-0916-23
Date Received:	05/23/2016
Nature of Incident:	Not reported
Operator:	Not reported
Incident Type:	Other
Incident Location:	GOLF COURSE
Location:	Not reported
Other Location:	Not reported
Contact Name:	PAUL CLARK
Caller Name:	Not reported
Caller Title:	Not reported
Caller Address:	Not reported
Caller City,St,Zip:	Not reported
Caller Telephone:	Not reported
Substance(s):	Not reported
Substance Type:	Not reported
Substance Identity:	Not reported
CAS Number:	Not reported
A310 Letter:	Not reported
TCPA Chemical:	Not reported
Hazrds Material:	Not reported
COMU:	Not reported
Ref. Code:	Not reported
Amt Released:	Not reported
Contained:	Not reported

(Continued) **S118959435**

Release Type:	Not reported
Release VE:	Not reported
Injuries:	No
Public Exposure:	No
Facility Evacuation:	No
Police at Scene:	No
Firemen at Scene:	No
Contamination of:	Not reported
Receiving Water:	Not reported
Status at Spill:	Not reported
NJ Spill Date:	Not reported
NJ Spill Time:	Not reported
NJ Spill Name:	Not reported
NJ Spill Title:	Not reported
NJ Spill Phone:	Not reported
Other Date:	Not reported
Other Time:	Not reported
Other Name:	Not reported
Other Title:	Not reported
Other Telephone:	Not reported
Public Evacuation:	No
Assistance Requested:	Not reported
Wind Direction/Speed:	Not reported
Local Municipality Notified:	Not reported
Local Municipality Name:	Not reported
Local Municipality Title:	Not reported
Local Municipality Telephone:	Not reported
Local Municipality Date:	Not reported
Local Municipality Time:	Not reported
Incident Description:	Not reported
Incident Name:	Not reported
Incident Referred To:	Not reported
Incident Region:	Not reported
Incident Telephone:	Not reported
Incident Date:	Not reported
Incident time:	Not reported
Incident ITM:	Not reported
Comments: Not reported	
Date A310 Letter Printed:	Not reported
Date Local Authority Was Notified:	Not reported
Date Updated:	Not reported
Date Report Faxed to Local Authority:	Not reported
Local Authority Notification Date:	Not reported
Rep Receive Date:	05/23/2016
Reporter Type:	Other
Reporter Name:	REDACTED
Reporter Title:	REDACTED
Reporter Org:	REDATED
Reporter Address:	Not reported
Reporter City,St,Zip:	Not reported
Reporter County:	Not reported
Incident Status:	Terminated
Incident Category Source:	Other
Incident Source Name:	POTOMIC HUDSON ENVIRONMENTAL
Incident Source Address:	PO BOX 7 - 207 S STEVENS AVE
Incident Source Address 2:	Not reported
Incident Source City,St,Zip:	South Amboy City, NJ

(Continued) **S118959435**

Incident Source County:	Middlesex
DEP Requested:	No
Confidential:	Not reported
Notify Type:	Not reported
Road Closed:	Not reported
Direction:	Not reported
Responsible Party:	Not reported
Responsible Party Name:	Not reported
Responsible Party Contact:	Not reported
Responsible Party Title:	Not reported
Responsible Party Phone:	Not reported
Responsible Party Street:	Not reported
Responsible Party County:	Not reported
Responsible Party City,St,Zip:	Not reported
Memo. Of Understanding:	Not reported
Drill/trng Exercise:	Not reported
Hazardous:	Not reported

ED1184 **STREICHLER TRUCKING INC** **NJ HIST HWS** **U000360609**
Target **100 CAVEN POINT RD** **NJ HIST LUST** **N/A**
Property **JERSEY CITY, NJ 07305** **NJ VCP**

Site 8 of 23 in cluster ED

Actual: **34 ft.**
Focus Map: **10**

HIST SHWS:

Case Status:	**Active**
Status Date:	2/26/2001
Case ID:	010919
Contact:	Bureau of Field Operations - Northern
Sub Section Label:	A: Sites with On-Site Sources of Contamination
Site Municipality:	0906
Remedial Level Code:	C2
Classification exception area dt:	None
Classification exception area dt:	Not reported
Deed Notice Status:	None
Deed Notice Date:	Not reported
Engineering Control Status:	None
Engineering Control Date:	Not reported
National Priorities List Status:	Not reported
National Priorities List Date:	Not reported
X Coordinate:	612148
Y Coordinate:	679905
Coordinate System:	NJ State Plane (NAD83) - USFEET

LUST HIST:

Case ID:	91-04-19-0901
Lead Program Assigned:	Bureau of Underground Storage Tanks
Facility Status:	**Site Issued Letter of No Further Action for Area(s) Of Concern**
UST ID:	0109190
TMS Number:	Not reported
Remedial Level:	Not reported
Case Manager:	Not reported
Facility Phone:	Not reported
No Further Action:	4/16/1992 0:00:00
RAW Approved:	Not reported
CEA:	Not reported
Date CEA Lifted:	Not reported

STREICHLER TRUCKING INC (Continued) **U000360609**

Dead Notice: Not reported

VCP:

Incident Number:	01-02-16-1614-59A
MOA Execution Date:	02/27/2001
Type Of Vcp File:	HISTORICAL
Pi Number:	Not reported
Case Type(Case Type):	Not reported
Case Contact: Department	Not reported
Case Contact Name:	Not reported
Case Contact: Organization	New Liberty Three LLC
Case Contact: Address: Line1	Not reported
Case Contact: Address: Line2	Not reported
Case Contact: Address: Line3	Not reported
Case Contact City,St,Zip:	Not reported

Incident Number:	01-02-16-1614-59
MOA Execution Date:	03/26/2002
Type Of Vcp File:	HISTORICAL
Pi Number:	Not reported
Case Type(Case Type):	Not reported
Case Contact: Department	Not reported
Case Contact Name:	Not reported
Case Contact: Organization	WA Residential Company LLC
Case Contact: Address: Line1	Not reported
Case Contact: Address: Line2	Not reported
Case Contact: Address: Line3	Not reported
Case Contact City,St,Zip:	Not reported

ED1185 **NJ Release** **S108776887**
Target Property **100 CAVEN POINT RD** **N/A**
JERSEY CITY, NJ

Site 9 of 23 in cluster ED

Actual: **34 ft.**
Focus Map: **10**

NJ Release:

Name:	Not reported
Address:	100 CAVEN POINT RD
City,State,Zip:	JERSEY CITY, NJ
Facility Type:	Commercial
Facility Phone:	Not reported
Incident Date:	08/31/2007
Incident Time:	Not reported
Trenton Dispatch Log Number:	246563
Case Number:	07-09-04-0945-16
Date Received:	09/04/2007
Nature of Incident:	Not reported
Operator:	Not reported
Incident Type:	Equipment Startup/Shutdown
Incident Location:	W A RESIDENTIAL LLC
Location:	Not reported
Other Location:	Not reported
Contact Name:	PAUL CLARK
Caller Name:	Not reported
Caller Title:	Not reported
Caller Address:	Not reported
Caller City,St,Zip:	Not reported

(Continued) **S108776887**

Caller Telephone:	Not reported
Substance(s):	Not reported
Substance Type:	Not reported
Substance Identity:	Not reported
CAS Number:	Not reported
A310 Letter:	Not reported
TCPA Chemical:	Not reported
Hazrds Material:	Not reported
COMU:	Not reported
Ref. Code:	Not reported
Amt Released:	Not reported
Contained:	Not reported
Release Type:	Not reported
Release VE:	Not reported
Injuries:	No
Public Exposure:	No
Facility Evacuation:	No
Police at Scene:	No
Firemen at Scene:	No
Contamination of:	Not reported
Receiving Water:	Not reported
Status at Spill:	Not reported
NJ Spill Date:	Not reported
NJ Spill Time:	Not reported
NJ Spill Name:	Not reported
NJ Spill Title:	Not reported
NJ Spill Phone:	Not reported
Other Date:	Not reported
Other Time:	Not reported
Other Name:	Not reported
Other Title:	Not reported
Other Telephone:	Not reported
Public Evacuation:	No
Assistance Requested:	Not reported
Wind Direction/Speed:	Not reported
Local Municipality Notified:	Not reported
Local Municipality Name:	Not reported
Local Municipality Title:	Not reported
Local Municipality Telephone:	Not reported
Local Municipality Date:	Not reported
Local Municipality Time:	Not reported
Incident Description:	Not reported
Incident Name:	Not reported
Incident Referred To:	Not reported
Incident Region:	Not reported
Incident Telephone:	Not reported
Incident Date:	Not reported
Incident time:	Not reported
Incident ITM:	Not reported
Comments: Not reported	
Date A310 Letter Printed:	Not reported
Date Local Authority Was Notified:	Not reported
Date Updated:	Not reported
Date Report Faxed to Local Authority:	Not reported
Local Authority Notification Date:	Not reported
Rep Receive Date:	09/04/2007
Reporter Type:	Facility Rep.

(Continued) **S108776887**

Reporter Name:	REDACTED
Reporter Title:	REDACTED
Reporter Org:	REDATED
Reporter Address:	Not reported
Reporter City,St,Zip:	Not reported
Reporter County:	Not reported
Incident Status:	Continuous
Incident Category Source:	Other
Incident Source Name:	PATOMIC HUDSON ENV
Incident Source Address:	PO 7
Incident Source Address 2:	Not reported
Incident Source City,St,Zip:	South Amboy City, NJ
Incident Source County:	Middlesex
DEP Requested:	No
Confidential:	Not reported
Notify Type:	Not reported
Road Closed:	No
Direction:	Not reported
Responsible Party:	Not reported
Responsible Party Name:	Not reported
Responsible Party Contact:	Not reported
Responsible Party Title:	Not reported
Responsible Party Phone:	Not reported
Responsible Party Street:	Not reported
Responsible Party County:	Not reported
Responsible Party City,St,Zip:	Not reported
Memo. Of Understanding:	Not reported
Drill/trng Exercise:	Not reported
Hazardous:	Not reported

ED1186 **NJ Release** **S110311452**
Target Property **100 CAVEN POINT RD.**
JERSEY CITY, NJ **N/A**

Site 10 of 23 in cluster ED

Actual: **34 ft.**

Focus Map: **10**

NJ Release:

Name:	Not reported
Address:	100 CAVEN POINT RD.
City,State,Zip:	JERSEY CITY, NJ
Facility Type:	Commercial
Facility Phone:	Not reported
Incident Date:	11/12/2009
Incident Time:	Not reported
Trenton Dispatch Log Number:	332816
Case Number:	09-11-12-1151-18
Date Received:	11/12/2009
Nature of Incident:	Not reported
Operator:	Not reported
Incident Type:	Other
Incident Location:	LIBERTY NATIONAL GOLF COURSE
Location:	Not reported
Other Location:	Not reported
Contact Name:	MIKE FINNE
Caller Name:	Not reported
Caller Title:	Not reported
Caller Address:	Not reported
Caller City,St,Zip:	Not reported

(Continued) **S110311452**

Caller Telephone:	Not reported
Substance(s):	Not reported
Substance Type:	Not reported
Substance Identity:	Not reported
CAS Number:	Not reported
A310 Letter:	Not reported
TCPA Chemical:	Not reported
Hazrds Material:	Not reported
COMU:	Not reported
Ref. Code:	Not reported
Amt Released:	Not reported
Contained:	Not reported
Release Type:	Not reported
Release VE:	Not reported
Injuries:	No
Public Exposure:	No
Facility Evacuation:	No
Police at Scene:	No
Firemen at Scene:	No
Contamination of:	Not reported
Receiving Water:	Not reported
Status at Spill:	Not reported
NJ Spill Date:	Not reported
NJ Spill Time:	Not reported
NJ Spill Name:	Not reported
NJ Spill Title:	Not reported
NJ Spill Phone:	Not reported
Other Date:	Not reported
Other Time:	Not reported
Other Name:	Not reported
Other Title:	Not reported
Other Telephone:	Not reported
Public Evacuation:	No
Assistance Requested:	Not reported
Wind Direction/Speed:	Not reported
Local Municipality Notified:	Not reported
Local Municipality Name:	Not reported
Local Municipality Title:	Not reported
Local Municipality Telephone:	Not reported
Local Municipality Date:	Not reported
Local Municipality Time:	Not reported
Incident Description:	Not reported
Incident Name:	Not reported
Incident Referred To:	Not reported
Incident Region:	Not reported
Incident Telephone:	Not reported
Incident Date:	Not reported
Incident time:	Not reported
Incident ITM:	Not reported
Comments: Not reported	
Date A310 Letter Printed:	Not reported
Date Local Authority Was Notified:	Not reported
Date Updated:	Not reported
Date Report Faxed to Local Authority:	Not reported
Local Authority Notification Date:	Not reported
Rep Receive Date:	11/12/2009
Reporter Type:	Other

(Continued) **S110311452**

Reporter Name:	REDACTED
Reporter Title:	REDACTED
Reporter Org:	REDATED
Reporter Address:	Not reported
Reporter City,St,Zip:	Not reported
Reporter County:	Not reported
Incident Status:	Terminated
Incident Category Source:	Other
Incident Source Name:	FINNE BUILDING AND INVSEMENT CORP
Incident Source Address:	1340 SOUTH AVE.
Incident Source Address 2:	Not reported
Incident Source City,St,Zip:	Plainfield City, NJ
Incident Source County:	Union
DEP Requested:	No
Confidential:	Not reported
Notify Type:	Not reported
Road Closed:	No
Direction:	Not reported
Responsible Party:	Not reported
Responsible Party Name:	Not reported
Responsible Party Contact:	Not reported
Responsible Party Title:	Not reported
Responsible Party Phone:	Not reported
Responsible Party Street:	Not reported
Responsible Party County:	Not reported
Responsible Party City,St,Zip:	Not reported
Memo. Of Understanding:	Not reported
Drill/trng Exercise:	Not reported
Hazardous:	Not reported

ED1187 **HUDSON CNTY CHROMATE #05** **NJ NJEMS** **S113639457**
Target Property **100 CAVEN POINT RD** **N/A**
JERSEY CITY, NJ 07305

Site 11 of 23 in cluster ED

Actual: **34 ft.**

Focus Map: **10**

NJEMS:

Name:	HUDSON CNTY CHROMATE #05
Address:	100 CAVEN POINT RD
City,State,Zip:	JERSEY CITY, NJ 07305
Site Id:	64045
Municipality:	JERSEY CITY
Municipality Name From Spatial Overlay:	JERSEY CITY
GNIS Civil Code For Municipality:	885264
Municipal Code (NJ-1040):	0906
X Coord:	612030
Y Coord:	679482
Coord System:	NJ STATE PLANE (NAD83) - USFEET
Coord Type:	Digital Image
Coord Orign:	DEP-Program
State Standard Numeric Code From Spatial Overlay:	0906
Unique Feature Number For Municipality From Spatial Overlay:	3401736000
Eleven Digit Hydrologic Unit Code From Spatial Overlay):	02030104010
Fourteen Digit Hydrologic Unit Code From Spatial Overlay:	02030104010030
Watershed Management Area Number From Spatial Overlay:	07
Watershed Management Area Name From Spatial Overlay:	Arthur Kill
Water Region Code From Spatial Overlay:	2
Water Region Name From Spatial Overlay:	Raritan

HUDSON CNTY CHROMATE #05 (Continued) **S113639457**

Sub Watershed Name From Overlay: Upper NY Bay / Kill Van Kull (74d07m30s)
Watershed Name From Spatial Overlay: Newark Bay / Kill Van Kull / Upr NY Bay

---

ED1188 **NJ Release** **S118965355**
Target Property **100 CAVEN POINT RD**
JERSEY CITY, NJ 07302 **N/A**

Site 12 of 23 in cluster ED

Actual: **34 ft.**
Focus Map: **10**

NJ Release:

Name:	Not reported
Address:	100 CAVEN POINT RD
City,State,Zip:	JERSEY CITY, NJ 07302
Facility Type:	Other
Facility Phone:	Not reported
Incident Date:	09/13/2016
Incident Time:	Not reported
Trenton Dispatch Log Number:	615858
Case Number:	16-09-13-2133-48
Date Received:	09/13/2016
Nature of Incident:	Not reported
Operator:	Not reported
Incident Type:	Fish & Wildlife
Incident Location:	HUDSON RIVER NEAR ALONG THE HUDSON RIVER WATERFRONT WALK AT
Location:	Not reported
Other Location:	Not reported
Contact Name:	Not reported
Caller Name:	Not reported
Caller Title:	Not reported
Caller Address:	Not reported
Caller City,St,Zip:	Not reported
Caller Telephone:	Not reported
Substance(s):	Not reported
Substance Type:	Not reported
Substance Identity:	Not reported
CAS Number:	Not reported
A310 Letter:	Not reported
TCPA Chemical:	Not reported
Hazrds Material:	Not reported
COMU:	Not reported
Ref. Code:	Not reported
Amt Released:	Not reported
Contained:	Not reported
Release Type:	Not reported
Release VE:	Not reported
Injuries:	No
Public Exposure:	No
Facility Evacuation:	No
Police at Scene:	No
Firemen at Scene:	No
Contamination of:	Not reported
Receiving Water:	Not reported
Status at Spill:	Not reported
NJ Spill Date:	Not reported
NJ Spill Time:	Not reported
NJ Spill Name:	Not reported
NJ Spill Title:	Not reported
NJ Spill Phone:	Not reported

(Continued) **S118965355**

Other Date:	Not reported
Other Time:	Not reported
Other Name:	Not reported
Other Title:	Not reported
Other Telephone:	Not reported
Public Evacuation:	No
Assistance Requested:	Not reported
Wind Direction/Speed:	Not reported
Local Municipality Notified:	Not reported
Local Municipality Name:	Not reported
Local Municipality Title:	Not reported
Local Municipality Telephone:	Not reported
Local Municipality Date:	Not reported
Local Municipality Time:	Not reported
Incident Description:	Not reported
Incident Name:	Not reported
Incident Referred To:	Not reported
Incident Region:	Not reported
Incident Telephone:	Not reported
Incident Date:	Not reported
Incident time:	Not reported
Incident ITM:	Not reported
Comments: Not reported	
Date A310 Letter Printed:	Not reported
Date Local Authority Was Notified:	Not reported
Date Updated:	Not reported
Date Report Faxed to Local Authority:	Not reported
Local Authority Notification Date:	Not reported
Rep Receive Date:	09/13/2016
Reporter Type:	Municipal Rep.
Reporter Name:	REDACTED
Reporter Title:	REDACTED
Reporter Org:	REDATED
Reporter Address:	Not reported
Reporter City,St,Zip:	Not reported
Reporter County:	Not reported
Incident Status:	Terminated
Incident Category Source:	Other
Incident Source Name:	2 HISPANIC MALES & 1 HISPANIC FEMALE
Incident Source Address:	Not reported
Incident Source Address 2:	Not reported
Incident Source City,St,Zip:	NJ
Incident Source County:	Not reported
DEP Requested:	No
Confidential:	Not reported
Notify Type:	Not reported
Road Closed:	Not reported
Direction:	Not reported
Responsible Party:	Not reported
Responsible Party Name:	Not reported
Responsible Party Contact:	Not reported
Responsible Party Title:	Not reported
Responsible Party Phone:	Not reported
Responsible Party Street:	Not reported
Responsible Party County:	Not reported
Responsible Party City,St,Zip:	Not reported
Memo. Of Understanding:	Not reported

(Continued) **S118965355**

Drill/trng Exercise: Not reported
Hazardous: Not reported

ED1189 **STREICHLER TRUCKING INC** **NJ RGA HWS** **S115272798**
Target **100 CAVEN POINT RD** **N/A**
Property **JERSEY CITY, NJ**

Site 13 of 23 in cluster ED

Actual: **34 ft.**

Focus Map: **10**

RGA HWS:

2012	STREICHLER TRUCKING INC	100 CAVEN POINT RD
2011	STREICHLER TRUCKING INC	100 CAVEN POINT RD
2010	STREICHLER TRUCKING INC	100 CAVEN POINT RD
2009	STREICHLER TRUCKING INC	100 CAVEN POINT RD
2008	STREICHLER TRUCKING INC	100 CAVEN POINT RD

ED1190 **SOS SALSON INC** **FINDS** **1010521451**
Target **100 CAVEN POINT RD** **N/A**
Property **JERSEY CITY, NJ 07303**

Site 14 of 23 in cluster ED

Actual: **34 ft.**

Focus Map: **10**

FINDS:
Registry ID: 110032198164

Click Here:

Environmental Interest/Information System:
NJ-NJEMS (New Jersey - New Jersey Environmental Management System).
The Department of Environmental Protection (NJDEP) manages large databases of environmental information in this integrated system.

Click this hyperlink while viewing on your computer to access additional FINDS: detail in the EDR Site Report.

ED1191 **NJ Release** **S108776203**
Target **100 CAVEN POINT RD** **N/A**
Property **JERSEY CITY, NJ 07305**

Site 15 of 23 in cluster ED

Actual: **34 ft.**

Focus Map: **10**

NJ Release:

Name:	Not reported
Address:	100 CAVEN POINT RD
City,State,Zip:	JERSEY CITY, NJ 07305
Facility Type:	Commercial
Facility Phone:	Not reported
Incident Date:	08/16/2007
Incident Time:	Not reported
Trenton Dispatch Log Number:	244786
Case Number:	07-08-16-1325-58
Date Received:	08/16/2007

(Continued) **S108776203**

Nature of Incident:	Not reported
Operator:	Not reported
Incident Type:	NJPDES
Incident Location:	ON BAY AT
Location:	Not reported
Other Location:	Not reported
Contact Name:	PAUL CLARK
Caller Name:	Not reported
Caller Title:	Not reported
Caller Address:	Not reported
Caller City,St,Zip:	Not reported
Caller Telephone:	Not reported
Substance(s):	Not reported
Substance Type:	Not reported
Substance Identity:	Not reported
CAS Number:	Not reported
A310 Letter:	Not reported
TCPA Chemical:	Not reported
Hazrds Material:	Not reported
COMU:	Not reported
Ref. Code:	Not reported
Amt Released:	Not reported
Contained:	Not reported
Release Type:	Not reported
Release VE:	Not reported
Injuries:	No
Public Exposure:	No
Facility Evacuation:	No
Police at Scene:	No
Firemen at Scene:	No
Contamination of:	Not reported
Receiving Water:	Not reported
Status at Spill:	Not reported
NJ Spill Date:	Not reported
NJ Spill Time:	Not reported
NJ Spill Name:	Not reported
NJ Spill Title:	Not reported
NJ Spill Phone:	Not reported
Other Date:	Not reported
Other Time:	Not reported
Other Name:	Not reported
Other Title:	Not reported
Other Telephone:	Not reported
Public Evacuation:	No
Assistance Requested:	Not reported
Wind Direction/Speed:	Not reported
Local Municipality Notified:	Not reported
Local Municipality Name:	Not reported
Local Municipality Title:	Not reported
Local Municipality Telephone:	Not reported
Local Municipality Date:	Not reported
Local Municipality Time:	Not reported
Incident Description:	Not reported
Incident Name:	Not reported
Incident Referred To:	Not reported
Incident Region:	Not reported
Incident Telephone:	Not reported

(Continued) **S108776203**

Incident Date:	Not reported
Incident time:	Not reported
Incident ITM:	Not reported
Comments:	Not reported
Date A310 Letter Printed:	Not reported
Date Local Authority Was Notified:	Not reported
Date Updated:	Not reported
Date Report Faxed to Local Authority:	Not reported
Local Authority Notification Date:	Not reported
Rep Receive Date:	08/16/2007
Reporter Type:	Facility Rep.
Reporter Name:	REDACTED
Reporter Title:	REDACTED
Reporter Org:	REDATED
Reporter Address:	Not reported
Reporter City,St,Zip:	Not reported
Reporter County:	Not reported
Incident Status:	Continuous
Incident Category Source:	Other
Incident Source Name:	POTAMIC HUDSON ENVIRO INC
Incident Source Address:	PO BOX 7
Incident Source Address 2:	Not reported
Incident Source City,St,Zip:	South Amboy City, NJ 08879
Incident Source County:	Middlesex
DEP Requested:	No
Confidential:	Not reported
Notify Type:	Not reported
Road Closed:	No
Direction:	Not reported
Responsible Party:	Not reported
Responsible Party Name:	Not reported
Responsible Party Contact:	Not reported
Responsible Party Title:	Not reported
Responsible Party Phone:	Not reported
Responsible Party Street:	Not reported
Responsible Party County:	Not reported
Responsible Party City,St,Zip:	Not reported
Memo. Of Understanding:	Not reported
Drill/trng Exercise:	Not reported
Hazardous:	Not reported

ED1192 **STREICHLER TRUCKING - FORMER** **NJ NJEMS** **1009217934**
Target Property **100 CAVEN POINT RD** **JERSEY CITY, NJ 07305** **RCRA NonGen / NLR** **NJR000055442** **NJ MANIFEST**

Site 16 of 23 in cluster ED

Actual: **34 ft.**
Focus Map: **10**

NJEMS:

Name:	WA GOLF COURSE NORTH OF CHAPEL AVENUE
Address:	100 CAVEN POINT RD
City,State,Zip:	JERSEY CITY, NJ 07305
Site Id:	125120
Municipality:	JERSEY CITY
Municipality Name From Spatial Overlay:	JERSEY CITY
GNIS Civil Code For Municipality:	885264
Municipal Code (NJ-1040):	0906
X Coord:	610436.14
Y Coord:	678386.29

STREICHLER TRUCKING - FORMER (Continued) **1009217934**

Coord System:	NJ STATE PLANE (NAD83) - USFEET
Coord Type:	Digital Image
Coord Orign:	DEP-GIS
State Standard Numeric Code From Spatial Overlay:	0906
Unique Feature Number For Municipality From Spatial Overlay:	3401736000
Eleven Digit Hydrologic Unit Code From Spatial Overlay):	02030104010
Fourteen Digit Hydrologic Unit Code From Spatial Overlay:	02030104010030
Watershed Management Area Number From Spatial Overlay:	07
Watershed Management Area Name From Spatial Overlay:	Arthur Kill
Water Region Code From Spatial Overlay:	2
Water Region Name From Spatial Overlay:	Raritan
Sub Watershed Name From Overlay:	Upper NY Bay / Kill Van Kull (74d07m30s)
Watershed Name From Spatial Overlay:	Newark Bay / Kill Van Kull / Upr NY Bay

RCRA NonGen / NLR:

Date Form Received by Agency:	2007-01-01 00:00:00.0
Handler Name:	STREICHLER TRUCKING - FORMER
Handler Address:	100 CAVEN POINT RD
Handler City,State,Zip:	JERSEY CITY, NJ 07305
EPA ID:	NJR000055442
Contact Name:	DAVID BARRY
Contact Address:	MARINE VIEW PLAZA SUITE 500
Contact City,State,Zip:	HOBOKEN, NJ 07030
Contact Telephone:	201-963-5200
Contact Fax:	Not reported
Contact Email:	Not reported
Contact Title:	Not reported
EPA Region:	02
Land Type:	Private
Federal Waste Generator Description:	Not a generator, verified
Non-Notifier:	Not reported
Biennial Report Cycle:	Not reported
Accessibility:	Not reported
Active Site Indicator:	Not reported
State District Owner:	NJ
State District:	NORTHERN
Mailing Address:	MARINE VIEW PLAZA SUITE 500
Mailing City,State,Zip:	HOBOKEN, NJ 07030
Owner Name:	URBAN RENEAL CO LLC WA RESIDENTIAL
Owner Type:	Private
Operator Name:	NO NAME FOUND
Operator Type:	Private
Short-Term Generator Activity:	No
Importer Activity:	No
Mixed Waste Generator:	No
Transporter Activity:	No
Transfer Facility Activity:	No
Recycler Activity with Storage:	No
Small Quantity On-Site Burner Exemption:	No
Smelting Melting and Refining Furnace Exemption:	No
Underground Injection Control:	No
Off-Site Waste Receipt:	No
Universal Waste Indicator:	No
Universal Waste Destination Facility:	No
Federal Universal Waste:	No
Active Site Fed-Reg Treatment Storage and Disposal Facility:	Not reported
Active Site Converter Treatment storage and Disposal Facility:	Not reported

STREICHLER TRUCKING - FORMER (Continued) **1009217934**

Active Site State-Reg Treatment Storage and Disposal Facility:	Not reported
Active Site State-Reg Handler:	---
Federal Facility Indicator:	Not reported
Hazardous Secondary Material Indicator:	NN
Sub-Part K Indicator:	Not reported
Commercial TSD Indicator:	No
Treatment Storage and Disposal Type:	Not reported
2018 GPRA Permit Baseline:	Not on the Baseline
2018 GPRA Renewals Baseline:	Not on the Baseline
Permit Renewals Workload Universe:	Not reported
Permit Workload Universe:	Not reported
Permit Progress Universe:	Not reported
Post-Closure Workload Universe:	Not reported
Closure Workload Universe:	Not reported
202 GPRA Corrective Action Baseline:	No
Corrective Action Workload Universe:	No
Subject to Corrective Action Universe:	No
Non-TSDFs Where RCRA CA has Been Imposed Universe:	No
TSDFs Potentially Subject to CA Under 3004 (u)/(v) Universe:	No
TSDFs Only Subject to CA under Discretionary Auth Universe:	No
Corrective Action Priority Ranking:	No NCAPS ranking
Environmental Control Indicator:	No
Institutional Control Indicator:	No
Human Exposure Controls Indicator:	N/A
Groundwater Controls Indicator:	N/A
Operating TSDF Universe:	Not reported
Full Enforcement Universe:	Not reported
Significant Non-Complier Universe:	No
Unaddressed Significant Non-Complier Universe:	No
Addressed Significant Non-Complier Universe:	No
Significant Non-Complier With a Compliance Schedule Universe:	No
Financial Assurance Required:	Not reported
Handler Date of Last Change:	2008-06-26 00:00:00.0
Recognized Trader-Importer:	No
Recognized Trader-Exporter:	No
Importer of Spent Lead Acid Batteries:	No
Exporter of Spent Lead Acid Batteries:	No
Recycler Activity Without Storage:	Not reported
Manifest Broker:	Not reported
Sub-Part P Indicator:	Not reported

Hazardous Waste Summary:

Waste Code:	D008
Waste Description:	LEAD

Handler - Owner Operator:

Owner/Operator Indicator:	Owner
Owner/Operator Name:	URBAN RENEAL CO LLC WA RESIDENTIAL
Legal Status:	Private
Date Became Current:	2002-05-09 00:00:00.
Date Ended Current:	Not reported
Owner/Operator Address:	5 MARINE VIEW PLAZA SUITE 500
Owner/Operator City,State,Zip:	HOBOKEN, NJ 07030
Owner/Operator Telephone:	Not reported
Owner/Operator Telephone Ext:	Not reported

STREICHLER TRUCKING - FORMER (Continued) **1009217934**

Owner/Operator Fax: Not reported
Owner/Operator Email: Not reported

Owner/Operator Indicator: Owner
Owner/Operator Name: URBAN RENEAL CO LLC WA RESIDENTIAL
Legal Status: Private
Date Became Current: 2002-05-09 00:00:00.
Date Ended Current: Not reported
Owner/Operator Address: 5 MARINE VIEW PLAZA SUITE 500
Owner/Operator City,State,Zip: HOBOKEN, NJ 07030
Owner/Operator Telephone: Not reported
Owner/Operator Telephone Ext: Not reported
Owner/Operator Fax: Not reported
Owner/Operator Email: Not reported

Owner/Operator Indicator: Operator
Owner/Operator Name: URBANF RENEWAL CO LLC WA RESIDENTIAL
Legal Status: Private
Date Became Current: 2002-05-09 00:00:00.
Date Ended Current: Not reported
Owner/Operator Address: Not reported
Owner/Operator City,State,Zip: Not reported
Owner/Operator Telephone: Not reported
Owner/Operator Telephone Ext: Not reported
Owner/Operator Fax: Not reported
Owner/Operator Email: Not reported

Owner/Operator Indicator: Operator
Owner/Operator Name: NO NAME FOUND
Legal Status: Private
Date Became Current: 2002-05-09 00:00:00.
Date Ended Current: Not reported
Owner/Operator Address: Not reported
Owner/Operator City,State,Zip: Not reported
Owner/Operator Telephone: Not reported
Owner/Operator Telephone Ext: Not reported
Owner/Operator Fax: Not reported
Owner/Operator Email: Not reported

Historic Generators:
Receive Date: 2006-01-01 00:00:00.0
Handler Name: STREICHLER TRUCKING - FORMER
Federal Waste Generator Description: Not a generator, verified
State District Owner: NJ
Large Quantity Handler of Universal Waste: No
Recognized Trader Importer: No
Recognized Trader Exporter: No
Spent Lead Acid Battery Importer: No
Spent Lead Acid Battery Exporter: No
Current Record: No
Non Storage Recycler Activity: Not reported
Electronic Manifest Broker: Not reported

Receive Date: 2007-01-01 00:00:00.0
Handler Name: STREICHLER TRUCKING - FORMER
Federal Waste Generator Description: Not a generator, verified
State District Owner: NJ

STREICHLER TRUCKING - FORMER (Continued) **1009217934**

Large Quantity Handler of Universal Waste:	No
Recognized Trader Importer:	No
Recognized Trader Exporter:	No
Spent Lead Acid Battery Importer:	No
Spent Lead Acid Battery Exporter:	No
Current Record:	Yes
Non Storage Recycler Activity:	Not reported
Electronic Manifest Broker:	Not reported

Receive Date:	2005-12-16 00:00:00.0
Handler Name:	STREICHLER TRUCKING - FORMER
Federal Waste Generator Description:	Large Quantity Generator
State District Owner:	NJ
Large Quantity Handler of Universal Waste:	No
Recognized Trader Importer:	No
Recognized Trader Exporter:	No
Spent Lead Acid Battery Importer:	No
Spent Lead Acid Battery Exporter:	No
Current Record:	No
Non Storage Recycler Activity:	Not reported
Electronic Manifest Broker:	Not reported

List of NAICS Codes and Descriptions:

NAICS Codes:	No NAICS Codes Found

Facility Has Received Notices of Violations:

Violations:	No Violations Found

Evaluation Action Summary:

Evaluations:	No Evaluations Found

NJ MANIFEST:

EPA Id:	NJR000055442
Mail Address:	MARINE VIEW PLAZA SUITE 500
Mail City/State/Zip:	HOBOKEN, NJ 07030
Facility Phone:	Not reported
Emergency Phone:	Not reported
Contact:	DAVID - BARRY
Comments:	Not reported
SIC Code:	Not reported
County:	NJ017
Municipal:	Not reported
Previous EPA Id:	Not reported
Gen Flag:	Not reported
Trans Flag:	Not reported
TSDF Flag:	Not reported
Name Change:	Not reported
Date Change:	Not reported

Manifest:

Manifest Number:	001873159JJK
EPA ID:	NJR000055442
Date Shipped:	04/04/2007
TSDF EPA ID:	NJD991291105
Transporter EPA ID:	NJR000029967

STREICHLER TRUCKING - FORMER (Continued) **1009217934**

Transporter 2 EPA ID:	Not reported
Transporter 3 EPA ID:	Not reported
Transporter 4 EPA ID:	Not reported
Transporter 5 EPA ID:	Not reported
Transporter 6 EPA ID:	Not reported
Transporter 7 EPA ID:	Not reported
Transporter 8 EPA ID:	Not reported
Transporter 9 EPA ID:	Not reported
Transporter 10 EPA ID:	Not reported
Date Trans1 Transported Waste:	04/04/2007
Date Trans2 Transported Waste:	Not reported
Date Trans3 Transported Waste:	Not reported
Date Trans4 Transported Waste:	Not reported
Date Trans5 Transported Waste:	Not reported
Date Trans6 Transported Waste:	Not reported
Date Trans7 Transported Waste:	Not reported
Date Trans8 Transported Waste:	Not reported
Date Trans9 Transported Waste:	Not reported
Date Trans10 Transported Waste:	Not reported
Date TSDF Received Waste:	04/04/2007
TSDF EPA Facility Name:	Not reported
QTY Units:	Not reported
Transporter SEQ ID:	Not reported
Transporter-1 Date:	Not reported
Waste SEQ ID:	Not reported
Waste Type Code 2:	Not reported
Waste Type Code 3:	Not reported
Waste Type Code 4:	Not reported
Waste Type Code 5:	Not reported
Waste Type Code 6:	Not reported
Date Accepted:	Not reported
Manifest Discrepancy Type:	Not reported
Data Entry Number:	Not reported
Was Load Rejected:	HOBOKEN, NJ 07030
Reason Load Was Rejected:	Not reported

Waste:

Manifest Year:	Not reported
Waste Code:	D008
Hand Code:	H11
Quantity:	56080 P

Manifest Number:	001707826JJK
EPA ID:	NJR000055442
Date Shipped:	04/04/2007
TSDF EPA ID:	NJD045995693
Transporter EPA ID:	NJR000029967
Transporter 2 EPA ID:	Not reported
Transporter 3 EPA ID:	Not reported
Transporter 4 EPA ID:	Not reported
Transporter 5 EPA ID:	Not reported
Transporter 6 EPA ID:	Not reported
Transporter 7 EPA ID:	Not reported
Transporter 8 EPA ID:	Not reported
Transporter 9 EPA ID:	Not reported
Transporter 10 EPA ID:	Not reported
Date Trans1 Transported Waste:	04/04/2007

STREICHLER TRUCKING - FORMER (Continued) **1009217934**

Date Trans2 Transported Waste:	Not reported
Date Trans3 Transported Waste:	Not reported
Date Trans4 Transported Waste:	Not reported
Date Trans5 Transported Waste:	Not reported
Date Trans6 Transported Waste:	Not reported
Date Trans7 Transported Waste:	Not reported
Date Trans8 Transported Waste:	Not reported
Date Trans9 Transported Waste:	Not reported
Date Trans10 Transported Waste:	Not reported
Date TSDF Received Waste:	04/04/2007
TSDF EPA Facility Name:	Not reported
QTY Units:	Not reported
Transporter SEQ ID:	Not reported
Transporter-1 Date:	Not reported
Waste SEQ ID:	Not reported
Waste Type Code 2:	Not reported
Waste Type Code 3:	Not reported
Waste Type Code 4:	Not reported
Waste Type Code 5:	Not reported
Waste Type Code 6:	Not reported
Date Accepted:	Not reported
Manifest Discrepancy Type:	Not reported
Data Entry Number:	Not reported
Was Load Rejected:	HOBOKEN, NJ 07030
Reason Load Was Rejected:	Not reported

Waste:

Manifest Year:	Not reported
Waste Code:	D008
Hand Code:	H11
Quantity:	22 T

Manifest Number:	001707789JJK
EPA ID:	NJR000055442
Date Shipped:	04/04/2007
TSDF EPA ID:	NJD045995693
Transporter EPA ID:	NJR000029967
Transporter 2 EPA ID:	Not reported
Transporter 3 EPA ID:	Not reported
Transporter 4 EPA ID:	Not reported
Transporter 5 EPA ID:	Not reported
Transporter 6 EPA ID:	Not reported
Transporter 7 EPA ID:	Not reported
Transporter 8 EPA ID:	Not reported
Transporter 9 EPA ID:	Not reported
Transporter 10 EPA ID:	Not reported
Date Trans1 Transported Waste:	04/04/2007
Date Trans2 Transported Waste:	Not reported
Date Trans3 Transported Waste:	Not reported
Date Trans4 Transported Waste:	Not reported
Date Trans5 Transported Waste:	Not reported
Date Trans6 Transported Waste:	Not reported
Date Trans7 Transported Waste:	Not reported
Date Trans8 Transported Waste:	Not reported
Date Trans9 Transported Waste:	Not reported
Date Trans10 Transported Waste:	Not reported
Date TSDF Received Waste:	04/04/2007

STREICHLER TRUCKING - FORMER (Continued) **1009217934**

TSDF EPA Facility Name:	Not reported
QTY Units:	Not reported
Transporter SEQ ID:	Not reported
Transporter-1 Date:	Not reported
Waste SEQ ID:	Not reported
Waste Type Code 2:	Not reported
Waste Type Code 3:	Not reported
Waste Type Code 4:	Not reported
Waste Type Code 5:	Not reported
Waste Type Code 6:	Not reported
Date Accepted:	Not reported
Manifest Discrepancy Type:	Not reported
Data Entry Number:	Not reported
Was Load Rejected:	HOBOKEN, NJ 07030
Reason Load Was Rejected:	Not reported

Waste:

Manifest Year:	Not reported
Waste Code:	D008
Hand Code:	H11
Quantity:	22 T

Manifest Number:	001873154JJK
EPA ID:	NJR000055442
Date Shipped:	04/04/2007
TSDF EPA ID:	NJD991291105
Transporter EPA ID:	NJR000029967
Transporter 2 EPA ID:	Not reported
Transporter 3 EPA ID:	Not reported
Transporter 4 EPA ID:	Not reported
Transporter 5 EPA ID:	Not reported
Transporter 6 EPA ID:	Not reported
Transporter 7 EPA ID:	Not reported
Transporter 8 EPA ID:	Not reported
Transporter 9 EPA ID:	Not reported
Transporter 10 EPA ID:	Not reported
Date Trans1 Transported Waste:	04/04/2007
Date Trans2 Transported Waste:	Not reported
Date Trans3 Transported Waste:	Not reported
Date Trans4 Transported Waste:	Not reported
Date Trans5 Transported Waste:	Not reported
Date Trans6 Transported Waste:	Not reported
Date Trans7 Transported Waste:	Not reported
Date Trans8 Transported Waste:	Not reported
Date Trans9 Transported Waste:	Not reported
Date Trans10 Transported Waste:	Not reported
Date TSDF Received Waste:	04/04/2007
TSDF EPA Facility Name:	Not reported
QTY Units:	Not reported
Transporter SEQ ID:	Not reported
Transporter-1 Date:	Not reported
Waste SEQ ID:	Not reported
Waste Type Code 2:	Not reported
Waste Type Code 3:	Not reported
Waste Type Code 4:	Not reported
Waste Type Code 5:	Not reported
Waste Type Code 6:	Not reported

STREICHLER TRUCKING - FORMER (Continued) **1009217934**

Date Accepted:	Not reported
Manifest Discrepancy Type:	Not reported
Data Entry Number:	Not reported
Was Load Rejected:	HOBOKEN, NJ 07030
Reason Load Was Rejected:	Not reported

Waste:

Manifest Year:	Not reported
Waste Code:	D008
Hand Code:	H11
Quantity:	51280 P

Manifest Number:	001707822JJK
EPA ID:	NJR000055442
Date Shipped:	04/04/2007
TSDF EPA ID:	NJD045995693
Transporter EPA ID:	NJR000029967
Transporter 2 EPA ID:	Not reported
Transporter 3 EPA ID:	Not reported
Transporter 4 EPA ID:	Not reported
Transporter 5 EPA ID:	Not reported
Transporter 6 EPA ID:	Not reported
Transporter 7 EPA ID:	Not reported
Transporter 8 EPA ID:	Not reported
Transporter 9 EPA ID:	Not reported
Transporter 10 EPA ID:	Not reported
Date Trans1 Transported Waste:	04/04/2007
Date Trans2 Transported Waste:	Not reported
Date Trans3 Transported Waste:	Not reported
Date Trans4 Transported Waste:	Not reported
Date Trans5 Transported Waste:	Not reported
Date Trans6 Transported Waste:	Not reported
Date Trans7 Transported Waste:	Not reported
Date Trans8 Transported Waste:	Not reported
Date Trans9 Transported Waste:	Not reported
Date Trans10 Transported Waste:	Not reported
Date TSDF Received Waste:	04/04/2007
TSDF EPA Facility Name:	Not reported
QTY Units:	Not reported
Transporter SEQ ID:	Not reported
Transporter-1 Date:	Not reported
Waste SEQ ID:	Not reported
Waste Type Code 2:	Not reported
Waste Type Code 3:	Not reported
Waste Type Code 4:	Not reported
Waste Type Code 5:	Not reported
Waste Type Code 6:	Not reported
Date Accepted:	Not reported
Manifest Discrepancy Type:	Not reported
Data Entry Number:	Not reported
Was Load Rejected:	HOBOKEN, NJ 07030
Reason Load Was Rejected:	Not reported

Waste:

Manifest Year:	Not reported
Waste Code:	D008
Hand Code:	H11

STREICHLER TRUCKING - FORMER (Continued) **1009217934**

Quantity: 22 T

Manifest Number: 001873156JJK
EPA ID: NJR000055442
Date Shipped: 04/03/2007
TSDF EPA ID: NJD991291105
Transporter EPA ID: NJR000029967
Transporter 2 EPA ID: Not reported
Transporter 3 EPA ID: Not reported
Transporter 4 EPA ID: Not reported
Transporter 5 EPA ID: Not reported
Transporter 6 EPA ID: Not reported
Transporter 7 EPA ID: Not reported
Transporter 8 EPA ID: Not reported
Transporter 9 EPA ID: Not reported
Transporter 10 EPA ID: Not reported
Date Trans1 Transported Waste: 04/03/2007
Date Trans2 Transported Waste: Not reported
Date Trans3 Transported Waste: Not reported
Date Trans4 Transported Waste: Not reported
Date Trans5 Transported Waste: Not reported
Date Trans6 Transported Waste: Not reported
Date Trans7 Transported Waste: Not reported
Date Trans8 Transported Waste: Not reported
Date Trans9 Transported Waste: Not reported
Date Trans10 Transported Waste: Not reported
Date TSDF Received Waste: 04/03/2007
TSDF EPA Facility Name: Not reported
QTY Units: Not reported
Transporter SEQ ID: Not reported
Transporter-1 Date: Not reported
Waste SEQ ID: Not reported
Waste Type Code 2: Not reported
Waste Type Code 3: Not reported
Waste Type Code 4: Not reported
Waste Type Code 5: Not reported
Waste Type Code 6: Not reported
Date Accepted: Not reported
Manifest Discrepancy Type: Not reported
Data Entry Number: Not reported
Was Load Rejected: HOBOKEN, NJ 07030
Reason Load Was Rejected: Not reported

Waste:
Manifest Year: Not reported
Waste Code: D008
Hand Code: H11
Quantity: 49700 P

Manifest Number: 001873160JJK
EPA ID: NJR000055442
Date Shipped: 04/04/2007
TSDF EPA ID: NJD991291105
Transporter EPA ID: NJR000029967
Transporter 2 EPA ID: Not reported
Transporter 3 EPA ID: Not reported

STREICHLER TRUCKING - FORMER (Continued) **1009217934**

Transporter 4 EPA ID:	Not reported
Transporter 5 EPA ID:	Not reported
Transporter 6 EPA ID:	Not reported
Transporter 7 EPA ID:	Not reported
Transporter 8 EPA ID:	Not reported
Transporter 9 EPA ID:	Not reported
Transporter 10 EPA ID:	Not reported
Date Trans1 Transported Waste:	04/04/2007
Date Trans2 Transported Waste:	Not reported
Date Trans3 Transported Waste:	Not reported
Date Trans4 Transported Waste:	Not reported
Date Trans5 Transported Waste:	Not reported
Date Trans6 Transported Waste:	Not reported
Date Trans7 Transported Waste:	Not reported
Date Trans8 Transported Waste:	Not reported
Date Trans9 Transported Waste:	Not reported
Date Trans10 Transported Waste:	Not reported
Date TSDF Received Waste:	04/04/2007
TSDF EPA Facility Name:	Not reported
QTY Units:	Not reported
Transporter SEQ ID:	Not reported
Transporter-1 Date:	Not reported
Waste SEQ ID:	Not reported
Waste Type Code 2:	Not reported
Waste Type Code 3:	Not reported
Waste Type Code 4:	Not reported
Waste Type Code 5:	Not reported
Waste Type Code 6:	Not reported
Date Accepted:	Not reported
Manifest Discrepancy Type:	Not reported
Data Entry Number:	Not reported
Was Load Rejected:	HOBOKEN, NJ 07030
Reason Load Was Rejected:	Not reported

Waste:

Manifest Year:	Not reported
Waste Code:	D008
Hand Code:	H11
Quantity:	51920 P

Manifest Number:	001873165JJK
EPA ID:	NJR000055442
Date Shipped:	04/04/2007
TSDF EPA ID:	NJD991291105
Transporter EPA ID:	NJR000029967
Transporter 2 EPA ID:	Not reported
Transporter 3 EPA ID:	Not reported
Transporter 4 EPA ID:	Not reported
Transporter 5 EPA ID:	Not reported
Transporter 6 EPA ID:	Not reported
Transporter 7 EPA ID:	Not reported
Transporter 8 EPA ID:	Not reported
Transporter 9 EPA ID:	Not reported
Transporter 10 EPA ID:	Not reported
Date Trans1 Transported Waste:	04/04/2007
Date Trans2 Transported Waste:	Not reported
Date Trans3 Transported Waste:	Not reported

STREICHLER TRUCKING - FORMER (Continued) **1009217934**

Date Trans4 Transported Waste:	Not reported
Date Trans5 Transported Waste:	Not reported
Date Trans6 Transported Waste:	Not reported
Date Trans7 Transported Waste:	Not reported
Date Trans8 Transported Waste:	Not reported
Date Trans9 Transported Waste:	Not reported
Date Trans10 Transported Waste:	Not reported
Date TSDF Received Waste:	04/04/2007
TSDF EPA Facility Name:	Not reported
QTY Units:	Not reported
Transporter SEQ ID:	Not reported
Transporter-1 Date:	Not reported
Waste SEQ ID:	Not reported
Waste Type Code 2:	Not reported
Waste Type Code 3:	Not reported
Waste Type Code 4:	Not reported
Waste Type Code 5:	Not reported
Waste Type Code 6:	Not reported
Date Accepted:	Not reported
Manifest Discrepancy Type:	Not reported
Data Entry Number:	Not reported
Was Load Rejected:	HOBOKEN, NJ 07030
Reason Load Was Rejected:	Not reported

Waste:

Manifest Year:	Not reported
Waste Code:	D008
Hand Code:	H11
Quantity:	52620 P

Manifest Number:	001873182JJK
EPA ID:	NJR000055442
Date Shipped:	04/04/2007
TSDF EPA ID:	NJD991291105
Transporter EPA ID:	NJR000029967
Transporter 2 EPA ID:	Not reported
Transporter 3 EPA ID:	Not reported
Transporter 4 EPA ID:	Not reported
Transporter 5 EPA ID:	Not reported
Transporter 6 EPA ID:	Not reported
Transporter 7 EPA ID:	Not reported
Transporter 8 EPA ID:	Not reported
Transporter 9 EPA ID:	Not reported
Transporter 10 EPA ID:	Not reported
Date Trans1 Transported Waste:	04/04/2007
Date Trans2 Transported Waste:	Not reported
Date Trans3 Transported Waste:	Not reported
Date Trans4 Transported Waste:	Not reported
Date Trans5 Transported Waste:	Not reported
Date Trans6 Transported Waste:	Not reported
Date Trans7 Transported Waste:	Not reported
Date Trans8 Transported Waste:	Not reported
Date Trans9 Transported Waste:	Not reported
Date Trans10 Transported Waste:	Not reported
Date TSDF Received Waste:	04/04/2007
TSDF EPA Facility Name:	Not reported
QTY Units:	Not reported

STREICHLER TRUCKING - FORMER (Continued) **1009217934**

Transporter SEQ ID:	Not reported
Transporter-1 Date:	Not reported
Waste SEQ ID:	Not reported
Waste Type Code 2:	Not reported
Waste Type Code 3:	Not reported
Waste Type Code 4:	Not reported
Waste Type Code 5:	Not reported
Waste Type Code 6:	Not reported
Date Accepted:	Not reported
Manifest Discrepancy Type:	Not reported
Data Entry Number:	Not reported
Was Load Rejected:	HOBOKEN, NJ 07030
Reason Load Was Rejected:	Not reported

Waste:

Manifest Year:	Not reported
Waste Code:	D008
Hand Code:	H11
Quantity:	49320 P

Manifest Number:	001873157JJK
EPA ID:	NJR000055442
Date Shipped:	04/03/2007
TSDF EPA ID:	NJD991291105
Transporter EPA ID:	NJR000029967
Transporter 2 EPA ID:	Not reported
Transporter 3 EPA ID:	Not reported
Transporter 4 EPA ID:	Not reported
Transporter 5 EPA ID:	Not reported
Transporter 6 EPA ID:	Not reported
Transporter 7 EPA ID:	Not reported
Transporter 8 EPA ID:	Not reported
Transporter 9 EPA ID:	Not reported
Transporter 10 EPA ID:	Not reported
Date Trans1 Transported Waste:	04/03/2007
Date Trans2 Transported Waste:	Not reported
Date Trans3 Transported Waste:	Not reported
Date Trans4 Transported Waste:	Not reported
Date Trans5 Transported Waste:	Not reported
Date Trans6 Transported Waste:	Not reported
Date Trans7 Transported Waste:	Not reported
Date Trans8 Transported Waste:	Not reported
Date Trans9 Transported Waste:	Not reported
Date Trans10 Transported Waste:	Not reported
Date TSDF Received Waste:	04/03/2007
TSDF EPA Facility Name:	Not reported
QTY Units:	Not reported
Transporter SEQ ID:	Not reported
Transporter-1 Date:	Not reported
Waste SEQ ID:	Not reported
Waste Type Code 2:	Not reported
Waste Type Code 3:	Not reported
Waste Type Code 4:	Not reported
Waste Type Code 5:	Not reported
Waste Type Code 6:	Not reported
Date Accepted:	Not reported
Manifest Discrepancy Type:	Not reported

STREICHLER TRUCKING - FORMER (Continued) **1009217934**

Data Entry Number: Not reported
Was Load Rejected: HOBOKEN, NJ 07030
Reason Load Was Rejected: Not reported

Waste:
Manifest Year: Not reported
Waste Code: D008
Hand Code: H11
Quantity: 56460 P

Manifest Number: 001707788JJK
EPA ID: NJR000055442
Date Shipped: 04/03/2007
TSDF EPA ID: NJD045995693
Transporter EPA ID: NJR000029967
Transporter 2 EPA ID: Not reported
Transporter 3 EPA ID: Not reported
Transporter 4 EPA ID: Not reported
Transporter 5 EPA ID: Not reported
Transporter 6 EPA ID: Not reported
Transporter 7 EPA ID: Not reported
Transporter 8 EPA ID: Not reported
Transporter 9 EPA ID: Not reported
Transporter 10 EPA ID: Not reported
Date Trans1 Transported Waste: 04/03/2007
Date Trans2 Transported Waste: Not reported
Date Trans3 Transported Waste: Not reported
Date Trans4 Transported Waste: Not reported
Date Trans5 Transported Waste: Not reported
Date Trans6 Transported Waste: Not reported
Date Trans7 Transported Waste: Not reported
Date Trans8 Transported Waste: Not reported
Date Trans9 Transported Waste: Not reported
Date Trans10 Transported Waste: Not reported
Date TSDF Received Waste: 04/03/2007
TSDF EPA Facility Name: Not reported
QTY Units: Not reported
Transporter SEQ ID: Not reported
Transporter-1 Date: Not reported
Waste SEQ ID: Not reported
Waste Type Code 2: Not reported
Waste Type Code 3: Not reported
Waste Type Code 4: Not reported
Waste Type Code 5: Not reported
Waste Type Code 6: Not reported
Date Accepted: Not reported
Manifest Discrepancy Type: Not reported
Data Entry Number: Not reported
Was Load Rejected: HOBOKEN, NJ 07030
Reason Load Was Rejected: Not reported

Waste:
Manifest Year: Not reported
Waste Code: D008
Hand Code: H11
Quantity: 22 T

STREICHLER TRUCKING - FORMER (Continued) **1009217934**

Manifest Number:	001873158JJK
EPA ID:	NJR000055442
Date Shipped:	04/03/2007
TSDF EPA ID:	NJD991291105
Transporter EPA ID:	NJR000029967
Transporter 2 EPA ID:	Not reported
Transporter 3 EPA ID:	Not reported
Transporter 4 EPA ID:	Not reported
Transporter 5 EPA ID:	Not reported
Transporter 6 EPA ID:	Not reported
Transporter 7 EPA ID:	Not reported
Transporter 8 EPA ID:	Not reported
Transporter 9 EPA ID:	Not reported
Transporter 10 EPA ID:	Not reported
Date Trans1 Transported Waste:	04/03/2007
Date Trans2 Transported Waste:	Not reported
Date Trans3 Transported Waste:	Not reported
Date Trans4 Transported Waste:	Not reported
Date Trans5 Transported Waste:	Not reported
Date Trans6 Transported Waste:	Not reported
Date Trans7 Transported Waste:	Not reported
Date Trans8 Transported Waste:	Not reported
Date Trans9 Transported Waste:	Not reported
Date Trans10 Transported Waste:	Not reported
Date TSDF Received Waste:	04/03/2007
TSDF EPA Facility Name:	Not reported
QTY Units:	Not reported
Transporter SEQ ID:	Not reported
Transporter-1 Date:	Not reported
Waste SEQ ID:	Not reported
Waste Type Code 2:	Not reported
Waste Type Code 3:	Not reported
Waste Type Code 4:	Not reported
Waste Type Code 5:	Not reported
Waste Type Code 6:	Not reported
Date Accepted:	Not reported
Manifest Discrepancy Type:	Not reported
Data Entry Number:	Not reported
Was Load Rejected:	HOBOKEN, NJ 07030
Reason Load Was Rejected:	Not reported

Waste:

Manifest Year:	Not reported
Waste Code:	D008
Hand Code:	H11
Quantity:	53780 P

Manifest Number:	001873173JJK
EPA ID:	NJR000055442
Date Shipped:	04/04/2007
TSDF EPA ID:	NJD991291105
Transporter EPA ID:	NJR000029967
Transporter 2 EPA ID:	Not reported
Transporter 3 EPA ID:	Not reported
Transporter 4 EPA ID:	Not reported
Transporter 5 EPA ID:	Not reported
Transporter 6 EPA ID:	Not reported

STREICHLER TRUCKING - FORMER (Continued) **1009217934**

Transporter 7 EPA ID:	Not reported
Transporter 8 EPA ID:	Not reported
Transporter 9 EPA ID:	Not reported
Transporter 10 EPA ID:	Not reported
Date Trans1 Transported Waste:	04/04/2007
Date Trans2 Transported Waste:	Not reported
Date Trans3 Transported Waste:	Not reported
Date Trans4 Transported Waste:	Not reported
Date Trans5 Transported Waste:	Not reported
Date Trans6 Transported Waste:	Not reported
Date Trans7 Transported Waste:	Not reported
Date Trans8 Transported Waste:	Not reported
Date Trans9 Transported Waste:	Not reported
Date Trans10 Transported Waste:	Not reported
Date TSDF Received Waste:	04/04/2007
TSDF EPA Facility Name:	Not reported
QTY Units:	Not reported
Transporter SEQ ID:	Not reported
Transporter-1 Date:	Not reported
Waste SEQ ID:	Not reported
Waste Type Code 2:	Not reported
Waste Type Code 3:	Not reported
Waste Type Code 4:	Not reported
Waste Type Code 5:	Not reported
Waste Type Code 6:	Not reported
Date Accepted:	Not reported
Manifest Discrepancy Type:	Not reported
Data Entry Number:	Not reported
Was Load Rejected:	HOBOKEN, NJ 07030
Reason Load Was Rejected:	Not reported

Waste:

Manifest Year:	Not reported
Waste Code:	D008
Hand Code:	H11
Quantity:	51200 P

Manifest Number:	001873174JJK
EPA ID:	NJR000055442
Date Shipped:	04/04/2007
TSDF EPA ID:	NJD991291105
Transporter EPA ID:	NJR000029967
Transporter 2 EPA ID:	Not reported
Transporter 3 EPA ID:	Not reported
Transporter 4 EPA ID:	Not reported
Transporter 5 EPA ID:	Not reported
Transporter 6 EPA ID:	Not reported
Transporter 7 EPA ID:	Not reported
Transporter 8 EPA ID:	Not reported
Transporter 9 EPA ID:	Not reported
Transporter 10 EPA ID:	Not reported
Date Trans1 Transported Waste:	04/04/2007
Date Trans2 Transported Waste:	Not reported
Date Trans3 Transported Waste:	Not reported
Date Trans4 Transported Waste:	Not reported
Date Trans5 Transported Waste:	Not reported
Date Trans6 Transported Waste:	Not reported

STREICHLER TRUCKING - FORMER (Continued) **1009217934**

Date Trans7 Transported Waste:	Not reported
Date Trans8 Transported Waste:	Not reported
Date Trans9 Transported Waste:	Not reported
Date Trans10 Transported Waste:	Not reported
Date TSDF Received Waste:	04/04/2007
TSDF EPA Facility Name:	Not reported
QTY Units:	Not reported
Transporter SEQ ID:	Not reported
Transporter-1 Date:	Not reported
Waste SEQ ID:	Not reported
Waste Type Code 2:	Not reported
Waste Type Code 3:	Not reported
Waste Type Code 4:	Not reported
Waste Type Code 5:	Not reported
Waste Type Code 6:	Not reported
Date Accepted:	Not reported
Manifest Discrepancy Type:	Not reported
Data Entry Number:	Not reported
Was Load Rejected:	HOBOKEN, NJ 07030
Reason Load Was Rejected:	Not reported

Waste:

Manifest Year:	Not reported
Waste Code:	D008
Hand Code:	H11
Quantity:	50840 P

Manifest Number:	001707823JJK
EPA ID:	NJR000055442
Date Shipped:	04/03/2007
TSDF EPA ID:	NJD045995693
Transporter EPA ID:	NJR000029967
Transporter 2 EPA ID:	Not reported
Transporter 3 EPA ID:	Not reported
Transporter 4 EPA ID:	Not reported
Transporter 5 EPA ID:	Not reported
Transporter 6 EPA ID:	Not reported
Transporter 7 EPA ID:	Not reported
Transporter 8 EPA ID:	Not reported
Transporter 9 EPA ID:	Not reported
Transporter 10 EPA ID:	Not reported
Date Trans1 Transported Waste:	04/03/2007
Date Trans2 Transported Waste:	Not reported
Date Trans3 Transported Waste:	Not reported
Date Trans4 Transported Waste:	Not reported
Date Trans5 Transported Waste:	Not reported
Date Trans6 Transported Waste:	Not reported
Date Trans7 Transported Waste:	Not reported
Date Trans8 Transported Waste:	Not reported
Date Trans9 Transported Waste:	Not reported
Date Trans10 Transported Waste:	Not reported
Date TSDF Received Waste:	04/03/2007
TSDF EPA Facility Name:	Not reported
QTY Units:	Not reported
Transporter SEQ ID:	Not reported
Transporter-1 Date:	Not reported
Waste SEQ ID:	Not reported

STREICHLER TRUCKING - FORMER (Continued) **1009217934**

Waste Type Code 2:	Not reported
Waste Type Code 3:	Not reported
Waste Type Code 4:	Not reported
Waste Type Code 5:	Not reported
Waste Type Code 6:	Not reported
Date Accepted:	Not reported
Manifest Discrepancy Type:	Not reported
Data Entry Number:	Not reported
Was Load Rejected:	HOBOKEN, NJ 07030
Reason Load Was Rejected:	Not reported

Waste:

Manifest Year:	Not reported
Waste Code:	D008
Hand Code:	H11
Quantity:	22 T

Manifest Number:	001707824JJK
EPA ID:	NJR000055442
Date Shipped:	04/03/2007
TSDF EPA ID:	NJD045995693
Transporter EPA ID:	NJR000029967
Transporter 2 EPA ID:	Not reported
Transporter 3 EPA ID:	Not reported
Transporter 4 EPA ID:	Not reported
Transporter 5 EPA ID:	Not reported
Transporter 6 EPA ID:	Not reported
Transporter 7 EPA ID:	Not reported
Transporter 8 EPA ID:	Not reported
Transporter 9 EPA ID:	Not reported
Transporter 10 EPA ID:	Not reported
Date Trans1 Transported Waste:	04/03/2007
Date Trans2 Transported Waste:	Not reported
Date Trans3 Transported Waste:	Not reported
Date Trans4 Transported Waste:	Not reported
Date Trans5 Transported Waste:	Not reported
Date Trans6 Transported Waste:	Not reported
Date Trans7 Transported Waste:	Not reported
Date Trans8 Transported Waste:	Not reported
Date Trans9 Transported Waste:	Not reported
Date Trans10 Transported Waste:	Not reported
Date TSDF Received Waste:	04/03/2007
TSDF EPA Facility Name:	Not reported
QTY Units:	Not reported
Transporter SEQ ID:	Not reported
Transporter-1 Date:	Not reported
Waste SEQ ID:	Not reported
Waste Type Code 2:	Not reported
Waste Type Code 3:	Not reported
Waste Type Code 4:	Not reported
Waste Type Code 5:	Not reported
Waste Type Code 6:	Not reported
Date Accepted:	Not reported
Manifest Discrepancy Type:	Not reported
Data Entry Number:	Not reported
Was Load Rejected:	HOBOKEN, NJ 07030
Reason Load Was Rejected:	Not reported

STREICHLER TRUCKING - FORMER (Continued) **1009217934**

Waste:

Manifest Year:	Not reported
Waste Code:	D008
Hand Code:	H11
Quantity:	22 T

Manifest Number:	001873153JJK
EPA ID:	NJR000055442
Date Shipped:	04/04/2007
TSDF EPA ID:	NJD991291105
Transporter EPA ID:	NJR000029967
Transporter 2 EPA ID:	Not reported
Transporter 3 EPA ID:	Not reported
Transporter 4 EPA ID:	Not reported
Transporter 5 EPA ID:	Not reported
Transporter 6 EPA ID:	Not reported
Transporter 7 EPA ID:	Not reported
Transporter 8 EPA ID:	Not reported
Transporter 9 EPA ID:	Not reported
Transporter 10 EPA ID:	Not reported
Date Trans1 Transported Waste:	04/04/2007
Date Trans2 Transported Waste:	Not reported
Date Trans3 Transported Waste:	Not reported
Date Trans4 Transported Waste:	Not reported
Date Trans5 Transported Waste:	Not reported
Date Trans6 Transported Waste:	Not reported
Date Trans7 Transported Waste:	Not reported
Date Trans8 Transported Waste:	Not reported
Date Trans9 Transported Waste:	Not reported
Date Trans10 Transported Waste:	Not reported
Date TSDF Received Waste:	04/04/2007
TSDF EPA Facility Name:	Not reported
QTY Units:	Not reported
Transporter SEQ ID:	Not reported
Transporter-1 Date:	Not reported
Waste SEQ ID:	Not reported
Waste Type Code 2:	Not reported
Waste Type Code 3:	Not reported
Waste Type Code 4:	Not reported
Waste Type Code 5:	Not reported
Waste Type Code 6:	Not reported
Date Accepted:	Not reported
Manifest Discrepancy Type:	Not reported
Data Entry Number:	Not reported
Was Load Rejected:	HOBOKEN, NJ 07030
Reason Load Was Rejected:	Not reported

Waste:

Manifest Year:	Not reported
Waste Code:	D008
Hand Code:	H11
Quantity:	46640 P

Manifest Number:	001873169JJK
EPA ID:	NJR000055442

STREICHLER TRUCKING - FORMER (Continued) **1009217934**

Date Shipped:	04/04/2007
TSDF EPA ID:	NJD991291105
Transporter EPA ID:	NJR000029967
Transporter 2 EPA ID:	Not reported
Transporter 3 EPA ID:	Not reported
Transporter 4 EPA ID:	Not reported
Transporter 5 EPA ID:	Not reported
Transporter 6 EPA ID:	Not reported
Transporter 7 EPA ID:	Not reported
Transporter 8 EPA ID:	Not reported
Transporter 9 EPA ID:	Not reported
Transporter 10 EPA ID:	Not reported
Date Trans1 Transported Waste:	04/04/2007
Date Trans2 Transported Waste:	Not reported
Date Trans3 Transported Waste:	Not reported
Date Trans4 Transported Waste:	Not reported
Date Trans5 Transported Waste:	Not reported
Date Trans6 Transported Waste:	Not reported
Date Trans7 Transported Waste:	Not reported
Date Trans8 Transported Waste:	Not reported
Date Trans9 Transported Waste:	Not reported
Date Trans10 Transported Waste:	Not reported
Date TSDF Received Waste:	04/04/2007
TSDF EPA Facility Name:	Not reported
QTY Units:	Not reported
Transporter SEQ ID:	Not reported
Transporter-1 Date:	Not reported
Waste SEQ ID:	Not reported
Waste Type Code 2:	Not reported
Waste Type Code 3:	Not reported
Waste Type Code 4:	Not reported
Waste Type Code 5:	Not reported
Waste Type Code 6:	Not reported
Date Accepted:	Not reported
Manifest Discrepancy Type:	Not reported
Data Entry Number:	Not reported
Was Load Rejected:	HOBOKEN, NJ 07030
Reason Load Was Rejected:	Not reported

Waste:

Manifest Year:	Not reported
Waste Code:	D008
Hand Code:	H11
Quantity:	51860 P

Manifest Number:	001873155JJK
EPA ID:	NJR000055442
Date Shipped:	04/03/2007
TSDF EPA ID:	NJD991291105
Transporter EPA ID:	NJR000029967
Transporter 2 EPA ID:	Not reported
Transporter 3 EPA ID:	Not reported
Transporter 4 EPA ID:	Not reported
Transporter 5 EPA ID:	Not reported
Transporter 6 EPA ID:	Not reported
Transporter 7 EPA ID:	Not reported
Transporter 8 EPA ID:	Not reported

STREICHLER TRUCKING - FORMER (Continued) **1009217934**

Transporter 9 EPA ID:	Not reported
Transporter 10 EPA ID:	Not reported
Date Trans1 Transported Waste:	04/03/2007
Date Trans2 Transported Waste:	Not reported
Date Trans3 Transported Waste:	Not reported
Date Trans4 Transported Waste:	Not reported
Date Trans5 Transported Waste:	Not reported
Date Trans6 Transported Waste:	Not reported
Date Trans7 Transported Waste:	Not reported
Date Trans8 Transported Waste:	Not reported
Date Trans9 Transported Waste:	Not reported
Date Trans10 Transported Waste:	Not reported
Date TSDF Received Waste:	04/03/2007
TSDF EPA Facility Name:	Not reported
QTY Units:	Not reported
Transporter SEQ ID:	Not reported
Transporter-1 Date:	Not reported
Waste SEQ ID:	Not reported
Waste Type Code 2:	Not reported
Waste Type Code 3:	Not reported
Waste Type Code 4:	Not reported
Waste Type Code 5:	Not reported
Waste Type Code 6:	Not reported
Date Accepted:	Not reported
Manifest Discrepancy Type:	Not reported
Data Entry Number:	Not reported
Was Load Rejected:	HOBOKEN, NJ 07030
Reason Load Was Rejected:	Not reported

Waste:

Manifest Year:	Not reported
Waste Code:	D008
Hand Code:	H11
Quantity:	55720 P

Manifest Number:	001707825JJK
EPA ID:	NJR000055442
Date Shipped:	04/03/2007
TSDF EPA ID:	NJD045995693
Transporter EPA ID:	NJR000029967
Transporter 2 EPA ID:	Not reported
Transporter 3 EPA ID:	Not reported
Transporter 4 EPA ID:	Not reported
Transporter 5 EPA ID:	Not reported
Transporter 6 EPA ID:	Not reported
Transporter 7 EPA ID:	Not reported
Transporter 8 EPA ID:	Not reported
Transporter 9 EPA ID:	Not reported
Transporter 10 EPA ID:	Not reported
Date Trans1 Transported Waste:	04/03/2007
Date Trans2 Transported Waste:	Not reported
Date Trans3 Transported Waste:	Not reported
Date Trans4 Transported Waste:	Not reported
Date Trans5 Transported Waste:	Not reported
Date Trans6 Transported Waste:	Not reported
Date Trans7 Transported Waste:	Not reported
Date Trans8 Transported Waste:	Not reported

STREICHLER TRUCKING - FORMER (Continued) **1009217934**

Date Trans9 Transported Waste:	Not reported
Date Trans10 Transported Waste:	Not reported
Date TSDF Received Waste:	04/03/2007
TSDF EPA Facility Name:	Not reported
QTY Units:	Not reported
Transporter SEQ ID:	Not reported
Transporter-1 Date:	Not reported
Waste SEQ ID:	Not reported
Waste Type Code 2:	Not reported
Waste Type Code 3:	Not reported
Waste Type Code 4:	Not reported
Waste Type Code 5:	Not reported
Waste Type Code 6:	Not reported
Date Accepted:	Not reported
Manifest Discrepancy Type:	Not reported
Data Entry Number:	Not reported
Was Load Rejected:	HOBOKEN, NJ 07030
Reason Load Was Rejected:	Not reported

Waste:

Manifest Year:	Not reported
Waste Code:	D008
Hand Code:	H11
Quantity:	22 T

ED1193 **WA RESIDENTIAL CO** **FINDS** **1010368899**
Target Property **100 CAVEN POINT RD** **N/A**
JERSEY CITY, NJ 07305

Site 17 of 23 in cluster ED

Actual: 34 ft.
Focus Map: 10

FINDS:
Registry ID: 110030803815

Click Here:

Environmental Interest/Information System:
NJ-NJEMS (New Jersey - New Jersey Environmental Management System). The Department of Environmental Protection (NJDEP) manages large databases of environmental information in this integrated system.

Click this hyperlink while viewing on your computer to access additional FINDS: detail in the EDR Site Report.

ED1194 **NJ Release** **S104423877**
Target Property **100 CAVEN POINT RD** **N/A**
JERSEY CITY, NJ 07305

Site 18 of 23 in cluster ED

Actual: 34 ft.
Focus Map: 10

NJ Release:

Name:	Not reported
Address:	100 CAVEN POINT RD
City,State,Zip:	JERSEY CITY, NJ 07305
Facility Type:	Residential
Facility Phone:	Not reported

(Continued) **S104423877**

Incident Date:	11/22/2004
Incident Time:	Not reported
Trenton Dispatch Log Number:	124226
Case Number:	04-12-03-1214-28
Date Received:	12/03/2004
Nature of Incident:	Not reported
Operator:	Not reported
Incident Type:	NJPDES
Incident Location:	WA RESIDENTIAL CO LLC
Location:	Not reported
Other Location:	Not reported
Contact Name:	JOSH WUESTNECK
Caller Name:	Not reported
Caller Title:	Not reported
Caller Address:	Not reported
Caller City,St,Zip:	Not reported
Caller Telephone:	Not reported
Substance(s):	Not reported
Substance Type:	Not reported
Substance Identity:	Not reported
CAS Number:	Not reported
A310 Letter:	Not reported
TCPA Chemical:	Not reported
Hazrds Material:	Not reported
COMU:	Not reported
Ref. Code:	Not reported
Amt Released:	Not reported
Contained:	Not reported
Release Type:	Not reported
Release VE:	Not reported
Injuries:	No
Public Exposure:	No
Facility Evacuation:	No
Police at Scene:	No
Firemen at Scene:	No
Contamination of:	Not reported
Receiving Water:	Not reported
Status at Spill:	Not reported
NJ Spill Date:	Not reported
NJ Spill Time:	Not reported
NJ Spill Name:	Not reported
NJ Spill Title:	Not reported
NJ Spill Phone:	Not reported
Other Date:	Not reported
Other Time:	Not reported
Other Name:	Not reported
Other Title:	Not reported
Other Telephone:	Not reported
Public Evacuation:	No
Assistance Requested:	Not reported
Wind Direction/Speed:	Not reported
Local Municipality Notified:	Not reported
Local Municipality Name:	Not reported
Local Municipality Title:	Not reported
Local Municipality Telephone:	Not reported
Local Municipality Date:	Not reported
Local Municipality Time:	Not reported

(Continued) **S104423877**

Incident Description:	Not reported
Incident Name:	Not reported
Incident Referred To:	Not reported
Incident Region:	Not reported
Incident Telephone:	Not reported
Incident Date:	Not reported
Incident time:	Not reported
Incident ITM:	Not reported
Comments:	Not reported
Date A310 Letter Printed:	Not reported
Date Local Authority Was Notified:	Not reported
Date Updated:	Not reported
Date Report Faxed to Local Authority:	Not reported
Local Authority Notification Date:	Not reported
Rep Receive Date:	12/03/2004
Reporter Type:	Other
Reporter Name:	REDACTED
Reporter Title:	REDACTED
Reporter Org:	REDATED
Reporter Address:	Not reported
Reporter City,St,Zip:	Not reported
Reporter County:	Not reported
Incident Status:	Terminated
Incident Category Source:	Other
Incident Source Name:	WA RESIDENTIAL CO LLC
Incident Source Address:	100 CAVEN POINT RD
Incident Source Address 2:	Not reported
Incident Source City,St,Zip:	Jersey City, NJ 07305
Incident Source County:	Hudson
DEP Requested:	No
Confidential:	Not reported
Notify Type:	Not reported
Road Closed:	No
Direction:	Not reported
Responsible Party:	Not reported
Responsible Party Name:	Not reported
Responsible Party Contact:	Not reported
Responsible Party Title:	Not reported
Responsible Party Phone:	Not reported
Responsible Party Street:	Not reported
Responsible Party County:	Not reported
Responsible Party City,St,Zip:	Not reported
Memo. Of Understanding:	Not reported
Drill/trng Exercise:	Not reported
Hazardous:	Not reported

Name:	STREICHLER TRUCKING
Address:	100 CAVEN POINT RD
City,State,Zip:	JERSEY CITY, NJ
Facility Type:	Industrial
Facility Phone:	Not reported
Incident Date:	04/16/1991
Incident Time:	Not reported
Trenton Dispatch Log Number:	5124
Case Number:	91-4-19-0901-57
Date Received:	04/19/1991
Nature of Incident:	Facility

(Continued) **S104423877**

Operator:	JIMH
Incident Type:	Not reported
Incident Location:	Not reported
Location:	Facility
Other Location:	Not reported
Contact Name:	Not reported
Caller Name:	REDACTED
Caller Title:	Not reported
Caller Address:	Not reported
Caller City,St,Zip:	Not reported
Caller Telephone:	Not reported
Substance(s):	OIL FUEL #2
Substance Type:	Liquid
Substance Identity:	Known
CAS Number:	Not reported
A310 Letter:	Yes
TCPA Chemical:	No
Hazrds Material:	Yes
COMU:	0906
Ref. Code:	099
Amt Released:	UNK
Contained:	Yes
Release Type:	Terminated
Release VE:	Not reported
Injuries:	No
Public Exposure:	No
Facility Evacuation:	No
Police at Scene:	No
Firemen at Scene:	Yes
Contamination of:	Land
Receiving Water:	Not reported
Status at Spill:	2-4000 GALLON TANKS REMOVED.
NJ Spill Date:	1991-04-19 00:00:00
NJ Spill Time:	Not reported
NJ Spill Name:	OEM
NJ Spill Title:	Not reported
NJ Spill Phone:	609-882-2000
Other Date:	Not reported
Other Time:	Not reported
Other Name:	Not reported
Other Title:	Not reported
Other Telephone:	Not reported
Public Evacuation:	No
Assistance Requested:	No
Wind Direction/Speed:	Not reported
Local Municipality Notified:	Not reported
Local Municipality Name:	JERSEY CITY
Local Municipality Title:	OPERATOR 385
Local Municipality Telephone:	201-547-5477
Local Municipality Date:	04/19/1991
Local Municipality Time:	0907
Incident Description:	L.U.S.T.
Incident Name:	Not reported
Incident Referred To:	DEQ
Incident Region:	HQ1
Incident Telephone:	Not reported
Incident Date:	04/19/1991

(Continued) **S104423877**

Incident time:	Not reported
Incident ITM:	M
Comments:	Not reported
Date A310 Letter Printed:	Not reported
Date Local Authority Was Notified:	Not reported
Date Updated:	Not reported
Date Report Faxed to Local Authority:	Not reported
Local Authority Notification Date:	Not reported
Rep Receive Date:	Not reported
Reporter Type:	Not reported
Reporter Name:	Not reported
Reporter Title:	Not reported
Reporter Org:	Not reported
Reporter Address:	Not reported
Reporter City,St,Zip:	Not reported
Reporter County:	Not reported
Incident Status:	Not reported
Incident Category Source:	Not reported
Incident Source Name:	Not reported
Incident Source Address:	Not reported
Incident Source Address 2:	Not reported
Incident Source City,St,Zip:	Not reported
Incident Source County:	Not reported
DEP Requested:	Not reported
Confidential:	Not reported
Notify Type:	Not reported
Road Closed:	Not reported
Direction:	Not reported
Responsible Party:	Known
Responsible Party Name:	STREICHLER TRUCKING
Responsible Party Contact:	Not reported
Responsible Party Title:	Not reported
Responsible Party Phone:	Not reported
Responsible Party Street:	100 CAVEN POINT RD
Responsible Party County:	HUDSON
Responsible Party City,St,Zip:	JERSEY CITY, NJ
Memo. Of Understanding:	Not reported
Drill/trng Exercise:	Not reported
Hazardous:	Not reported

Name:	STREICHLER TRUCKING
Address:	100 CAVEN POINT RD
City,State,Zip:	JERSEY CITY, NJ
Facility Type:	Not reported
Facility Phone:	Not reported
Incident Date:	02/16/2001
Incident Time:	Not reported
Trenton Dispatch Log Number:	74438
Case Number:	01-02-16-1614-59
Date Received:	02/16/2001
Nature of Incident:	Not reported
Operator:	JON
Incident Type:	Not reported
Incident Location:	Not reported
Location:	Other
Other Location:	Not reported
Contact Name:	Not reported

(Continued) **S104423877**

Caller Name:	REDACTED
Caller Title:	Not reported
Caller Address:	Not reported
Caller City,St,Zip:	Not reported
Caller Telephone:	Not reported
Substance(s):	Not reported
Substance Type:	Not reported
Substance Identity:	Not reported
CAS Number:	Not reported
A310 Letter:	False
TCPA Chemical:	Not reported
Hazrds Material:	Not reported
COMU:	0906
Ref. Code:	101
Amt Released:	Not reported
Contained:	Not reported
Release Type:	Not reported
Release VE:	Not reported
Injuries:	Not reported
Public Exposure:	Not reported
Facility Evacuation:	Not reported
Police at Scene:	Not reported
Firemen at Scene:	Not reported
Contamination of:	Not reported
Receiving Water:	Not reported
Status at Spill:	SITE OF MOA
NJ Spill Date:	Not reported
NJ Spill Time:	Not reported
NJ Spill Name:	Not reported
NJ Spill Title:	Not reported
NJ Spill Phone:	Not reported
Other Date:	Not reported
Other Time:	Not reported
Other Name:	Not reported
Other Title:	Not reported
Other Telephone:	Not reported
Public Evacuation:	Not reported
Assistance Requested:	Not reported
Wind Direction/Speed:	0
Local Municipality Notified:	No
Local Municipality Name:	Not reported
Local Municipality Title:	Not reported
Local Municipality Telephone:	Not reported
Local Municipality Date:	Not reported
Local Municipality Time:	Not reported
Incident Description:	Not reported
Incident Name:	Not reported
Incident Referred To:	Not reported
Incident Region:	Not reported
Incident Telephone:	Not reported
Incident Date:	Not reported
Incident time:	Not reported
Incident ITM:	Not reported
Comments: Not reported	
Date A310 Letter Printed:	Not reported
Date Local Authority Was Notified:	Not reported
Date Updated:	Not reported

(Continued) **S104423877**

Date Report Faxed to Local Authority:	Not reported
Local Authority Notification Date:	Not reported
Rep Receive Date:	Not reported
Reporter Type:	Not reported
Reporter Name:	Not reported
Reporter Title:	Not reported
Reporter Org:	Not reported
Reporter Address:	Not reported
Reporter City,St,Zip:	Not reported
Reporter County:	Not reported
Incident Status:	Not reported
Incident Category Source:	Not reported
Incident Source Name:	Not reported
Incident Source Address:	Not reported
Incident Source Address 2:	Not reported
Incident Source City,St,Zip:	Not reported
Incident Source County:	Not reported
DEP Requested:	Not reported
Confidential:	Not reported
Notify Type:	Other
Road Closed:	Not reported
Direction:	Not reported
Responsible Party:	Not reported
Responsible Party Name:	Not reported
Responsible Party Contact:	Not reported
Responsible Party Title:	Not reported
Responsible Party Phone:	Not reported
Responsible Party Street:	Not reported
Responsible Party County:	Not reported
Responsible Party City,St,Zip:	Not reported
Memo. Of Understanding:	Yes
Drill/trng Exercise:	No
Hazardous:	Not reported

ED1195 **WA RESIDENTIAL CO** **NJ NJEMS** **S113516808**
Target **100 CAVEN POINT RD** **N/A**
Property **JERSEY CITY, NJ 07305**

Site 19 of 23 in cluster ED

Actual: **34 ft.**

Focus Map: **10**

NJEMS:

Name:	WA RESIDENTIAL CO
Address:	100 CAVEN POINT RD
City,State,Zip:	JERSEY CITY, NJ 07305
Site Id:	154468
Municipality:	JERSEY CITY
Municipality Name From Spatial Overlay:	JERSEY CITY
GNIS Civil Code For Municipality:	885264
Municipal Code (NJ-1040):	0906
X Coord:	612338.96
Y Coord:	679239.63
Coord System:	NJ STATE PLANE (NAD83) - USFEET
Coord Type:	Digital Image
Coord Orign:	DEP-GIS
State Standard Numeric Code From Spatial Overlay:	0906
Unique Feature Number For Municipality From Spatial Overlay:	3401736000
Eleven Digit Hydrologic Unit Code From Spatial Overlay):	02030104010
Fourteen Digit Hydrologic Unit Code From Spatial Overlay:	02030104010030

WA RESIDENTIAL CO (Continued) **S113516808**

Watershed Management Area Number From Spatial Overlay:	07
Watershed Management Area Name From Spatial Overlay:	Arthur Kill
Water Region Code From Spatial Overlay:	2
Water Region Name From Spatial Overlay:	Raritan
Sub Watershed Name From Overlay:	Upper NY Bay / Kill Van Kull (74d07m30s)
Watershed Name From Spatial Overlay:	Newark Bay / Kill Van Kull / Upr NY Bay

---

ED1196 **NJ Release** **S126126344**
Target Property **100 CAVIN POINT ROAD** **N/A**
JERSEY CITY, NJ 07302

Site 20 of 23 in cluster ED

Actual: **34 ft.**
Focus Map: **10**

NJ Release:

Name:	Not reported
Address:	100 CAVIN POINT ROAD
City,State,Zip:	JERSEY CITY, NJ 07302
Facility Type:	Commercial
Facility Phone:	Not reported
Incident Date:	02/19/2020
Incident Time:	Not reported
Trenton Dispatch Log Number:	745521
Case Number:	20-02-19-0915-11
Date Received:	02/19/2020
Nature of Incident:	Not reported
Operator:	Not reported
Incident Type:	Other
Incident Location:	LIBERTY NATIONAL DEVELOPMENT CO
Location:	Not reported
Other Location:	Not reported
Contact Name:	PAUL CLARK
Caller Name:	Not reported
Caller Title:	Not reported
Caller Address:	Not reported
Caller City,St,Zip:	Not reported
Caller Telephone:	Not reported
Substance(s):	Not reported
Substance Type:	Not reported
Substance Identity:	Not reported
CAS Number:	Not reported
A310 Letter:	Not reported
TCPA Chemical:	Not reported
Hazrds Material:	Not reported
COMU:	Not reported
Ref. Code:	Not reported
Amt Released:	Not reported
Contained:	Not reported
Release Type:	Not reported
Release VE:	Not reported
Injuries:	No
Public Exposure:	No
Facility Evacuation:	No
Police at Scene:	No
Firemen at Scene:	No
Contamination of:	Not reported
Receiving Water:	Not reported
Status at Spill:	Not reported
NJ Spill Date:	Not reported

(Continued) **S126126344**

NJ Spill Time:	Not reported
NJ Spill Name:	Not reported
NJ Spill Title:	Not reported
NJ Spill Phone:	Not reported
Other Date:	Not reported
Other Time:	Not reported
Other Name:	Not reported
Other Title:	Not reported
Other Telephone:	Not reported
Public Evacuation:	No
Assistance Requested:	Not reported
Wind Direction/Speed:	Not reported
Local Municipality Notified:	Not reported
Local Municipality Name:	Not reported
Local Municipality Title:	Not reported
Local Municipality Telephone:	Not reported
Local Municipality Date:	Not reported
Local Municipality Time:	Not reported
Incident Description:	Not reported
Incident Name:	Not reported
Incident Referred To:	Not reported
Incident Region:	Not reported
Incident Telephone:	Not reported
Incident Date:	Not reported
Incident time:	Not reported
Incident ITM:	Not reported
Comments: Not reported	
Date A310 Letter Printed:	Not reported
Date Local Authority Was Notified:	Not reported
Date Updated:	Not reported
Date Report Faxed to Local Authority:	Not reported
Local Authority Notification Date:	Not reported
Rep Receive Date:	02/19/2020
Reporter Type:	Other
Reporter Name:	REDACTED
Reporter Title:	REDACTED
Reporter Org:	REDATED
Reporter Address:	Not reported
Reporter City,St,Zip:	Not reported
Reporter County:	Not reported
Incident Status:	Terminated
Incident Category Source:	Other
Incident Source Name:	POTOMAC HUDSON ENVIRONMENTAL
Incident Source Address:	PO BOX 7
Incident Source Address 2:	Not reported
Incident Source City,St,Zip:	South Amboy City, NJ
Incident Source County:	Middlesex
DEP Requested:	No
Confidential:	Not reported
Notify Type:	Not reported
Road Closed:	Not reported
Direction:	Not reported
Responsible Party:	Not reported
Responsible Party Name:	Not reported
Responsible Party Contact:	Not reported
Responsible Party Title:	Not reported
Responsible Party Phone:	Not reported

(Continued) **S126126344**

Responsible Party Street:	Not reported
Responsible Party County:	Not reported
Responsible Party City,St,Zip:	Not reported
Memo. Of Understanding:	Not reported
Drill/trng Exercise:	Not reported
Hazardous:	Not reported

ED1197 **HUDSON COUNTY CHROMATE 05** **NJ RGA HWS** **S115261557**
Target Property **100 CAVEN POINT RD** **N/A**
JERSEY CITY, NJ

Site 21 of 23 in cluster ED

Actual: **34 ft.**
Focus Map: **10**

RGA HWS:

2012	HUDSON COUNTY CHROMATE 05	100 CAVEN POINT RD
2011	HUDSON COUNTY CHROMATE 05	100 CAVEN POINT RD
2010	HUDSON COUNTY CHROMATE 05	100 CAVEN POINT RD
2009	HUDSON COUNTY CHROMATE 05	100 CAVEN POINT RD
2008	HUDSON COUNTY CHROMATE 05	100 CAVEN POINT RD

ED1198 **ULTRAMAR PETROLEUM INC TANKPORT** **NJ ENG CONTROLS** **S126114638**
Target Property **74 100 CAVEN PT RD** **N/A**
JERSEY CITY, NJ 07305

Site 22 of 23 in cluster ED

Actual: **34 ft.**
Focus Map: **10**

ENG CONTROLS:

Name:	ULTRAMAR PETROLEUM INC TANKPORT
Address:	74 100 CAVEN PT RD
Address 2:	1 LIBERTY DR
City,State,Zip:	JERSEY CITY, NJ 07305
PI Name:	ULTRAMAR PETROLEUM INC TANKPORT
PI Number:	015203
DER Filed Date:	06/15/2004
DER Lifted Date:	Not reported
DER Deed Usage (SI):	Restricted
Deed Specific Requirement:	Soil
Deed Parameter Desc:	Chromium (VI)
X Coord:	610642
Deed Depth:	2
Y Coord:	678789
Entire Site Restricted:	Yes
Property Block:	Not reported
Property Lot:	Not reported

Name:	ULTRAMAR PETROLEUM INC TANKPORT
Address:	74 100 CAVEN PT RD
Address 2:	1 LIBERTY DR
City,State,Zip:	JERSEY CITY, NJ 07305
PI Name:	ULTRAMAR PETROLEUM INC TANKPORT
PI Number:	015203
DER Filed Date:	06/15/2004

ULTRAMAR PETROLEUM INC TANKPORT (Continued) **S126114638**

DER Lifted Date:	Not reported
DER Deed Usage (SI):	Restricted
Deed Specific Requirement:	Not reported
Deed Parameter Desc:	Not reported
X Coord:	610642
Deed Depth:	Not reported
Y Coord:	678789
Entire Site Restricted:	Yes
Property Block:	Not reported
Property Lot:	Not reported

Name:	ULTRAMAR PETROLEUM INC TANKPORT
Address:	74 100 CAVEN PT RD
Address 2:	1 LIBERTY DR
City,State,Zip:	JERSEY CITY, NJ 07305
PI Name:	ULTRAMAR PETROLEUM INC TANKPORT
PI Number:	015203
DER Filed Date:	06/28/2004
DER Lifted Date:	Not reported
DER Deed Usage (SI):	Restricted
Deed Specific Requirement:	Soil
Deed Parameter Desc:	Arsenic
X Coord:	610642
Deed Depth:	2
Y Coord:	678789
Entire Site Restricted:	No
Property Block:	24303
Property Lot:	7

Name:	ULTRAMAR PETROLEUM INC TANKPORT
Address:	74 100 CAVEN PT RD
Address 2:	1 LIBERTY DR
City,State,Zip:	JERSEY CITY, NJ 07305
PI Name:	ULTRAMAR PETROLEUM INC TANKPORT
PI Number:	015203
DER Filed Date:	06/28/2004
DER Lifted Date:	Not reported
DER Deed Usage (SI):	Restricted
Deed Specific Requirement:	Soil
Deed Parameter Desc:	Benzene
X Coord:	610642
Deed Depth:	2
Y Coord:	678789
Entire Site Restricted:	No
Property Block:	24303
Property Lot:	7

Name:	ULTRAMAR PETROLEUM INC TANKPORT
Address:	74 100 CAVEN PT RD
Address 2:	1 LIBERTY DR
City,State,Zip:	JERSEY CITY, NJ 07305
PI Name:	ULTRAMAR PETROLEUM INC TANKPORT
PI Number:	015203
DER Filed Date:	06/28/2004
DER Lifted Date:	Not reported
DER Deed Usage (SI):	Restricted
Deed Specific Requirement:	Soil

ULTRAMAR PETROLEUM INC TANKPORT (Continued) **S126114638**

Deed Parameter Desc:	Benzo(a)pyrene
X Coord:	610642
Deed Depth:	2
Y Coord:	678789
Entire Site Restricted:	No
Property Block:	24303
Property Lot:	7
Name:	ULTRAMAR PETROLEUM INC TANKPORT
Address:	74 100 CAVEN PT RD
Address 2:	1 LIBERTY DR
City,State,Zip:	JERSEY CITY, NJ 07305
PI Name:	ULTRAMAR PETROLEUM INC TANKPORT
PI Number:	015203
DER Filed Date:	06/28/2004
DER Lifted Date:	Not reported
DER Deed Usage (SI):	Restricted
Deed Specific Requirement:	Soil
Deed Parameter Desc:	Benzo(b)fluoranthene
X Coord:	610642
Deed Depth:	2
Y Coord:	678789
Entire Site Restricted:	No
Property Block:	24303
Property Lot:	7
Name:	ULTRAMAR PETROLEUM INC TANKPORT
Address:	74 100 CAVEN PT RD
Address 2:	1 LIBERTY DR
City,State,Zip:	JERSEY CITY, NJ 07305
PI Name:	ULTRAMAR PETROLEUM INC TANKPORT
PI Number:	015203
DER Filed Date:	06/28/2004
DER Lifted Date:	Not reported
DER Deed Usage (SI):	Restricted
Deed Specific Requirement:	Soil
Deed Parameter Desc:	Chromium (VI)
X Coord:	610642
Deed Depth:	2
Y Coord:	678789
Entire Site Restricted:	No
Property Block:	24303
Property Lot:	7
Name:	ULTRAMAR PETROLEUM INC TANKPORT
Address:	74 100 CAVEN PT RD
Address 2:	1 LIBERTY DR
City,State,Zip:	JERSEY CITY, NJ 07305
PI Name:	ULTRAMAR PETROLEUM INC TANKPORT
PI Number:	015203
DER Filed Date:	06/28/2004
DER Lifted Date:	Not reported
DER Deed Usage (SI):	Restricted
Deed Specific Requirement:	Soil
Deed Parameter Desc:	Dibenzo(a,h)anthracene
X Coord:	610642
Deed Depth:	2

ULTRAMAR PETROLEUM INC TANKPORT (Continued) **S126114638**

Y Coord:	678789
Entire Site Restricted:	No
Property Block:	24303
Property Lot:	7
Name:	ULTRAMAR PETROLEUM INC TANKPORT
Address:	74 100 CAVEN PT RD
Address 2:	1 LIBERTY DR
City,State,Zip:	JERSEY CITY, NJ 07305
PI Name:	ULTRAMAR PETROLEUM INC TANKPORT
PI Number:	015203
DER Filed Date:	06/28/2004
DER Lifted Date:	Not reported
DER Deed Usage (SI):	Restricted
Deed Specific Requirement:	Soil
Deed Parameter Desc:	PCBs
X Coord:	610642
Deed Depth:	2
Y Coord:	678789
Entire Site Restricted:	No
Property Block:	24303
Property Lot:	7
Name:	ULTRAMAR PETROLEUM INC TANKPORT
Address:	74 100 CAVEN PT RD
Address 2:	1 LIBERTY DR
City,State,Zip:	JERSEY CITY, NJ 07305
PI Name:	ULTRAMAR PETROLEUM INC TANKPORT
PI Number:	015203
DER Filed Date:	06/28/2004
DER Lifted Date:	Not reported
DER Deed Usage (SI):	Restricted
Deed Specific Requirement:	Soil
Deed Parameter Desc:	Total Petroleum Hydrocarbons
X Coord:	610642
Deed Depth:	2
Y Coord:	678789
Entire Site Restricted:	No
Property Block:	24303
Property Lot:	7
Name:	ULTRAMAR PETROLEUM INC TANKPORT
Address:	74 100 CAVEN PT RD
Address 2:	1 LIBERTY DR
City,State,Zip:	JERSEY CITY, NJ 07305
PI Name:	ULTRAMAR PETROLEUM INC TANKPORT
PI Number:	015203
DER Filed Date:	06/28/2004
DER Lifted Date:	Not reported
DER Deed Usage (SI):	Restricted
Deed Specific Requirement:	Soil
Deed Parameter Desc:	Arsenic
X Coord:	610642
Deed Depth:	2
Y Coord:	678789
Entire Site Restricted:	No
Property Block:	24307

ULTRAMAR PETROLEUM INC TANKPORT (Continued) **S126114638**

Property Lot:	1.01
Name:	ULTRAMAR PETROLEUM INC TANKPORT
Address:	74 100 CAVEN PT RD
Address 2:	1 LIBERTY DR
City,State,Zip:	JERSEY CITY, NJ 07305
PI Name:	ULTRAMAR PETROLEUM INC TANKPORT
PI Number:	015203
DER Filed Date:	06/28/2004
DER Lifted Date:	Not reported
DER Deed Usage (SI):	Restricted
Deed Specific Requirement:	Soil
Deed Parameter Desc:	Benzene
X Coord:	610642
Deed Depth:	2
Y Coord:	678789
Entire Site Restricted:	No
Property Block:	24307
Property Lot:	1.01
Name:	ULTRAMAR PETROLEUM INC TANKPORT
Address:	74 100 CAVEN PT RD
Address 2:	1 LIBERTY DR
City,State,Zip:	JERSEY CITY, NJ 07305
PI Name:	ULTRAMAR PETROLEUM INC TANKPORT
PI Number:	015203
DER Filed Date:	06/28/2004
DER Lifted Date:	Not reported
DER Deed Usage (SI):	Restricted
Deed Specific Requirement:	Soil
Deed Parameter Desc:	Benzo(a)pyrene
X Coord:	610642
Deed Depth:	2
Y Coord:	678789
Entire Site Restricted:	No
Property Block:	24307
Property Lot:	1.01
Name:	ULTRAMAR PETROLEUM INC TANKPORT
Address:	74 100 CAVEN PT RD
Address 2:	1 LIBERTY DR
City,State,Zip:	JERSEY CITY, NJ 07305
PI Name:	ULTRAMAR PETROLEUM INC TANKPORT
PI Number:	015203
DER Filed Date:	06/28/2004
DER Lifted Date:	Not reported
DER Deed Usage (SI):	Restricted
Deed Specific Requirement:	Soil
Deed Parameter Desc:	Benzo(b)fluoranthene
X Coord:	610642
Deed Depth:	2
Y Coord:	678789
Entire Site Restricted:	No
Property Block:	24307
Property Lot:	1.01
Name:	ULTRAMAR PETROLEUM INC TANKPORT

ULTRAMAR PETROLEUM INC TANKPORT (Continued) **S126114638**

Address:	74 100 CAVEN PT RD
Address 2:	1 LIBERTY DR
City,State,Zip:	JERSEY CITY, NJ 07305
PI Name:	ULTRAMAR PETROLEUM INC TANKPORT
PI Number:	015203
DER Filed Date:	06/28/2004
DER Lifted Date:	Not reported
DER Deed Usage (SI):	Restricted
Deed Specific Requirement:	Soil
Deed Parameter Desc:	Chromium (VI)
X Coord:	610642
Deed Depth:	2
Y Coord:	678789
Entire Site Restricted:	No
Property Block:	24307
Property Lot:	1.01

Name:	ULTRAMAR PETROLEUM INC TANKPORT
Address:	74 100 CAVEN PT RD
Address 2:	1 LIBERTY DR
City,State,Zip:	JERSEY CITY, NJ 07305
PI Name:	ULTRAMAR PETROLEUM INC TANKPORT
PI Number:	015203
DER Filed Date:	06/28/2004
DER Lifted Date:	Not reported
DER Deed Usage (SI):	Restricted
Deed Specific Requirement:	Soil
Deed Parameter Desc:	Dibenzo(a,h)anthracene
X Coord:	610642
Deed Depth:	2
Y Coord:	678789
Entire Site Restricted:	No
Property Block:	24307
Property Lot:	1.01

Name:	ULTRAMAR PETROLEUM INC TANKPORT
Address:	74 100 CAVEN PT RD
Address 2:	1 LIBERTY DR
City,State,Zip:	JERSEY CITY, NJ 07305
PI Name:	ULTRAMAR PETROLEUM INC TANKPORT
PI Number:	015203
DER Filed Date:	06/28/2004
DER Lifted Date:	Not reported
DER Deed Usage (SI):	Restricted
Deed Specific Requirement:	Soil
Deed Parameter Desc:	Lead
X Coord:	610642
Deed Depth:	2
Y Coord:	678789
Entire Site Restricted:	No
Property Block:	24307
Property Lot:	1.01

Name:	ULTRAMAR PETROLEUM INC TANKPORT
Address:	74 100 CAVEN PT RD
Address 2:	1 LIBERTY DR
City,State,Zip:	JERSEY CITY, NJ 07305

ULTRAMAR PETROLEUM INC TANKPORT (Continued) **S126114638**

PI Name:	ULTRAMAR PETROLEUM INC TANKPORT
PI Number:	015203
DER Filed Date:	06/28/2004
DER Lifted Date:	Not reported
DER Deed Usage (SI):	Restricted
Deed Specific Requirement:	Soil
Deed Parameter Desc:	PCBs
X Coord:	610642
Deed Depth:	2
Y Coord:	678789
Entire Site Restricted:	No
Property Block:	24307
Property Lot:	1.01

Name:	ULTRAMAR PETROLEUM INC TANKPORT
Address:	74 100 CAVEN PT RD
Address 2:	1 LIBERTY DR
City,State,Zip:	JERSEY CITY, NJ 07305
PI Name:	ULTRAMAR PETROLEUM INC TANKPORT
PI Number:	015203
DER Filed Date:	06/28/2004
DER Lifted Date:	Not reported
DER Deed Usage (SI):	Restricted
Deed Specific Requirement:	Soil
Deed Parameter Desc:	Total Petroleum Hydrocarbons
X Coord:	610642
Deed Depth:	2
Y Coord:	678789
Entire Site Restricted:	No
Property Block:	24307
Property Lot:	1.01

Name:	ULTRAMAR PETROLEUM INC TANKPORT
Address:	74 100 CAVEN PT RD
Address 2:	1 LIBERTY DR
City,State,Zip:	JERSEY CITY, NJ 07305
PI Name:	ULTRAMAR PETROLEUM INC TANKPORT
PI Number:	015203
DER Filed Date:	06/28/2004
DER Lifted Date:	Not reported
DER Deed Usage (SI):	Restricted
Deed Specific Requirement:	Not reported
Deed Parameter Desc:	Not reported
X Coord:	610642
Deed Depth:	Not reported
Y Coord:	678789
Entire Site Restricted:	No
Property Block:	27503
Property Lot:	28

Name:	ULTRAMAR PETROLEUM INC TANKPORT
Address:	74 100 CAVEN PT RD
Address 2:	1 LIBERTY DR
City,State,Zip:	JERSEY CITY, NJ 07305
PI Name:	ULTRAMAR PETROLEUM INC TANKPORT
PI Number:	015203
DER Filed Date:	06/28/2004

ULTRAMAR PETROLEUM INC TANKPORT (Continued) **S126114638**

DER Lifted Date: Not reported
DER Deed Usage (SI): Restricted
Deed Specific Requirement: Not reported
Deed Parameter Desc: Not reported
X Coord: 610642
Deed Depth: Not reported
Y Coord: 678789
Entire Site Restricted: Yes
Property Block: 24303
Property Lot: 14

Name: ULTRAMAR PETROLEUM INC TANKPORT
Address: 74 100 CAVEN PT RD
Address 2: 1 LIBERTY DR
City,State,Zip: JERSEY CITY, NJ 07305
PI Name: ULTRAMAR PETROLEUM INC TANKPORT
PI Number: 015203
DER Filed Date: 06/28/2004
DER Lifted Date: Not reported
DER Deed Usage (SI): Restricted
Deed Specific Requirement: Not reported
Deed Parameter Desc: Not reported
X Coord: 610642
Deed Depth: Not reported
Y Coord: 678789
Entire Site Restricted: Yes
Property Block: 24303
Property Lot: 7

Name: ULTRAMAR PETROLEUM INC TANKPORT
Address: 74 100 CAVEN PT RD
Address 2: 1 LIBERTY DR
City,State,Zip: JERSEY CITY, NJ 07305
PI Name: ULTRAMAR PETROLEUM INC TANKPORT
PI Number: 015203
DER Filed Date: 06/28/2004
DER Lifted Date: Not reported
DER Deed Usage (SI): Restricted
Deed Specific Requirement: Not reported
Deed Parameter Desc: Not reported
X Coord: 610642
Deed Depth: Not reported
Y Coord: 678789
Entire Site Restricted: Yes
Property Block: 24303
Property Lot: 8

Name: ULTRAMAR PETROLEUM INC TANKPORT
Address: 74 100 CAVEN PT RD
Address 2: 1 LIBERTY DR
City,State,Zip: JERSEY CITY, NJ 07305
PI Name: ULTRAMAR PETROLEUM INC TANKPORT
PI Number: 015203
DER Filed Date: 06/28/2004
DER Lifted Date: Not reported
DER Deed Usage (SI): Restricted
Deed Specific Requirement: Not reported

ULTRAMAR PETROLEUM INC TANKPORT (Continued) **S126114638**

Deed Parameter Desc:	Not reported
X Coord:	610642
Deed Depth:	Not reported
Y Coord:	678789
Entire Site Restricted:	Yes
Property Block:	24303
Property Lot:	9
Name:	ULTRAMAR PETROLEUM INC TANKPORT
Address:	74 100 CAVEN PT RD
Address 2:	1 LIBERTY DR
City,State,Zip:	JERSEY CITY, NJ 07305
PI Name:	ULTRAMAR PETROLEUM INC TANKPORT
PI Number:	015203
DER Filed Date:	06/28/2004
DER Lifted Date:	Not reported
DER Deed Usage (SI):	Restricted
Deed Specific Requirement:	Not reported
Deed Parameter Desc:	Not reported
X Coord:	610642
Deed Depth:	Not reported
Y Coord:	678789
Entire Site Restricted:	Yes
Property Block:	24306
Property Lot:	3
Name:	ULTRAMAR PETROLEUM INC TANKPORT
Address:	74 100 CAVEN PT RD
Address 2:	1 LIBERTY DR
City,State,Zip:	JERSEY CITY, NJ 07305
PI Name:	ULTRAMAR PETROLEUM INC TANKPORT
PI Number:	015203
DER Filed Date:	06/28/2004
DER Lifted Date:	Not reported
DER Deed Usage (SI):	Restricted
Deed Specific Requirement:	Not reported
Deed Parameter Desc:	Not reported
X Coord:	610642
Deed Depth:	Not reported
Y Coord:	678789
Entire Site Restricted:	Yes
Property Block:	24307
Property Lot:	1
Name:	ULTRAMAR PETROLEUM INC TANKPORT
Address:	74 100 CAVEN PT RD
Address 2:	1 LIBERTY DR
City,State,Zip:	JERSEY CITY, NJ 07305
PI Name:	ULTRAMAR PETROLEUM INC TANKPORT
PI Number:	015203
DER Filed Date:	06/28/2004
DER Lifted Date:	Not reported
DER Deed Usage (SI):	Restricted
Deed Specific Requirement:	Not reported
Deed Parameter Desc:	Not reported
X Coord:	610642
Deed Depth:	Not reported

ULTRAMAR PETROLEUM INC TANKPORT (Continued) **S126114638**

Y Coord:	678789
Entire Site Restricted:	Yes
Property Block:	24307
Property Lot:	2
Name:	ULTRAMAR PETROLEUM INC TANKPORT
Address:	74 100 CAVEN PT RD
Address 2:	1 LIBERTY DR
City,State,Zip:	JERSEY CITY, NJ 07305
PI Name:	ULTRAMAR PETROLEUM INC TANKPORT
PI Number:	015203
DER Filed Date:	06/28/2004
DER Lifted Date:	Not reported
DER Deed Usage (SI):	Restricted
Deed Specific Requirement:	Not reported
Deed Parameter Desc:	Not reported
X Coord:	610642
Deed Depth:	Not reported
Y Coord:	678789
Entire Site Restricted:	Yes
Property Block:	24307
Property Lot:	3
Name:	ULTRAMAR PETROLEUM INC TANKPORT
Address:	74 100 CAVEN PT RD
Address 2:	1 LIBERTY DR
City,State,Zip:	JERSEY CITY, NJ 07305
PI Name:	ULTRAMAR PETROLEUM INC TANKPORT
PI Number:	015203
DER Filed Date:	06/28/2004
DER Lifted Date:	Not reported
DER Deed Usage (SI):	Restricted
Deed Specific Requirement:	Not reported
Deed Parameter Desc:	Not reported
X Coord:	610642
Deed Depth:	Not reported
Y Coord:	678789
Entire Site Restricted:	Yes
Property Block:	24307
Property Lot:	5
Name:	ULTRAMAR PETROLEUM INC TANKPORT
Address:	74 100 CAVEN PT RD
Address 2:	1 LIBERTY DR
City,State,Zip:	JERSEY CITY, NJ 07305
PI Name:	ULTRAMAR PETROLEUM INC TANKPORT
PI Number:	015203
DER Filed Date:	06/28/2004
DER Lifted Date:	Not reported
DER Deed Usage (SI):	Restricted
Deed Specific Requirement:	Not reported
Deed Parameter Desc:	Not reported
X Coord:	610642
Deed Depth:	Not reported
Y Coord:	678789
Entire Site Restricted:	Yes
Property Block:	24307

ULTRAMAR PETROLEUM INC TANKPORT (Continued) **S126114638**

Property Lot:	6
Name:	ULTRAMAR PETROLEUM INC TANKPORT
Address:	74 100 CAVEN PT RD
Address 2:	1 LIBERTY DR
City,State,Zip:	JERSEY CITY, NJ 07305
PI Name:	ULTRAMAR PETROLEUM INC TANKPORT
PI Number:	015203
DER Filed Date:	06/28/2004
DER Lifted Date:	Not reported
DER Deed Usage (SI):	Restricted
Deed Specific Requirement:	Not reported
Deed Parameter Desc:	Not reported
X Coord:	610642
Deed Depth:	Not reported
Y Coord:	678789
Entire Site Restricted:	Yes
Property Block:	24307
Property Lot:	7
Name:	ULTRAMAR PETROLEUM INC TANKPORT
Address:	74 100 CAVEN PT RD
Address 2:	1 LIBERTY DR
City,State,Zip:	JERSEY CITY, NJ 07305
PI Name:	ULTRAMAR PETROLEUM INC TANKPORT
PI Number:	015203
DER Filed Date:	06/28/2004
DER Lifted Date:	Not reported
DER Deed Usage (SI):	Restricted
Deed Specific Requirement:	Not reported
Deed Parameter Desc:	Not reported
X Coord:	610642
Deed Depth:	Not reported
Y Coord:	678789
Entire Site Restricted:	Yes
Property Block:	27401
Property Lot:	16
Name:	ULTRAMAR PETROLEUM INC TANKPORT
Address:	74 100 CAVEN PT RD
Address 2:	1 LIBERTY DR
City,State,Zip:	JERSEY CITY, NJ 07305
PI Name:	ULTRAMAR PETROLEUM INC TANKPORT
PI Number:	015203
DER Filed Date:	06/28/2004
DER Lifted Date:	Not reported
DER Deed Usage (SI):	Restricted
Deed Specific Requirement:	Not reported
Deed Parameter Desc:	Not reported
X Coord:	610642
Deed Depth:	Not reported
Y Coord:	678789
Entire Site Restricted:	Yes
Property Block:	27401
Property Lot:	17
Name:	ULTRAMAR PETROLEUM INC TANKPORT

ULTRAMAR PETROLEUM INC TANKPORT (Continued) **S126114638**

Address:	74 100 CAVEN PT RD
Address 2:	1 LIBERTY DR
City,State,Zip:	JERSEY CITY, NJ 07305
PI Name:	ULTRAMAR PETROLEUM INC TANKPORT
PI Number:	015203
DER Filed Date:	07/01/2004
DER Lifted Date:	Not reported
DER Deed Usage (SI):	Restricted
Deed Specific Requirement:	Soil
Deed Parameter Desc:	Not reported
X Coord:	610642
Deed Depth:	Not reported
Y Coord:	678789
Entire Site Restricted:	Yes
Property Block:	1507
Property Lot:	P/O37

Name:	ULTRAMAR PETROLEUM INC TANKPORT
Address:	74 100 CAVEN PT RD
Address 2:	1 LIBERTY DR
City,State,Zip:	JERSEY CITY, NJ 07305
PI Name:	ULTRAMAR PETROLEUM INC TANKPORT
PI Number:	015203
DER Filed Date:	07/14/2004
DER Lifted Date:	Not reported
DER Deed Usage (SI):	Restricted
Deed Specific Requirement:	Soil
Deed Parameter Desc:	Arsenic
X Coord:	610642
Deed Depth:	2
Y Coord:	678789
Entire Site Restricted:	No
Property Block:	24307
Property Lot:	1.01

Name:	ULTRAMAR PETROLEUM INC TANKPORT
Address:	74 100 CAVEN PT RD
Address 2:	1 LIBERTY DR
City,State,Zip:	JERSEY CITY, NJ 07305
PI Name:	ULTRAMAR PETROLEUM INC TANKPORT
PI Number:	015203
DER Filed Date:	07/14/2004
DER Lifted Date:	Not reported
DER Deed Usage (SI):	Restricted
Deed Specific Requirement:	Soil
Deed Parameter Desc:	Benzene
X Coord:	610642
Deed Depth:	2
Y Coord:	678789
Entire Site Restricted:	No
Property Block:	24307
Property Lot:	1.01

Name:	ULTRAMAR PETROLEUM INC TANKPORT
Address:	74 100 CAVEN PT RD
Address 2:	1 LIBERTY DR
City,State,Zip:	JERSEY CITY, NJ 07305

ULTRAMAR PETROLEUM INC TANKPORT (Continued) **S126114638**

PI Name:	ULTRAMAR PETROLEUM INC TANKPORT
PI Number:	015203
DER Filed Date:	07/14/2004
DER Lifted Date:	Not reported
DER Deed Usage (SI):	Restricted
Deed Specific Requirement:	Soil
Deed Parameter Desc:	Benzo(a)anthracene
X Coord:	610642
Deed Depth:	2
Y Coord:	678789
Entire Site Restricted:	No
Property Block:	24307
Property Lot:	1.01

Name:	ULTRAMAR PETROLEUM INC TANKPORT
Address:	74 100 CAVEN PT RD
Address 2:	1 LIBERTY DR
City,State,Zip:	JERSEY CITY, NJ 07305
PI Name:	ULTRAMAR PETROLEUM INC TANKPORT
PI Number:	015203
DER Filed Date:	07/14/2004
DER Lifted Date:	Not reported
DER Deed Usage (SI):	Restricted
Deed Specific Requirement:	Soil
Deed Parameter Desc:	Benzo(a)pyrene
X Coord:	610642
Deed Depth:	2
Y Coord:	678789
Entire Site Restricted:	No
Property Block:	24307
Property Lot:	1.01

Name:	ULTRAMAR PETROLEUM INC TANKPORT
Address:	74 100 CAVEN PT RD
Address 2:	1 LIBERTY DR
City,State,Zip:	JERSEY CITY, NJ 07305
PI Name:	ULTRAMAR PETROLEUM INC TANKPORT
PI Number:	015203
DER Filed Date:	07/14/2004
DER Lifted Date:	Not reported
DER Deed Usage (SI):	Restricted
Deed Specific Requirement:	Soil
Deed Parameter Desc:	Benzo(b)fluoranthene
X Coord:	610642
Deed Depth:	2
Y Coord:	678789
Entire Site Restricted:	No
Property Block:	24307
Property Lot:	1.01

Name:	ULTRAMAR PETROLEUM INC TANKPORT
Address:	74 100 CAVEN PT RD
Address 2:	1 LIBERTY DR
City,State,Zip:	JERSEY CITY, NJ 07305
PI Name:	ULTRAMAR PETROLEUM INC TANKPORT
PI Number:	015203
DER Filed Date:	07/14/2004

ULTRAMAR PETROLEUM INC TANKPORT (Continued) **S126114638**

DER Lifted Date: Not reported
DER Deed Usage (SI): Restricted
Deed Specific Requirement: Soil
Deed Parameter Desc: Chromium (VI)
X Coord: 610642
Deed Depth: 2
Y Coord: 678789
Entire Site Restricted: No
Property Block: 24307
Property Lot: 1.01

Name: ULTRAMAR PETROLEUM INC TANKPORT
Address: 74 100 CAVEN PT RD
Address 2: 1 LIBERTY DR
City,State,Zip: JERSEY CITY, NJ 07305
PI Name: ULTRAMAR PETROLEUM INC TANKPORT
PI Number: 015203
DER Filed Date: 07/14/2004
DER Lifted Date: Not reported
DER Deed Usage (SI): Restricted
Deed Specific Requirement: Soil
Deed Parameter Desc: Dibenzo(a,h)anthracene
X Coord: 610642
Deed Depth: 2
Y Coord: 678789
Entire Site Restricted: No
Property Block: 24307
Property Lot: 1.01

Name: ULTRAMAR PETROLEUM INC TANKPORT
Address: 74 100 CAVEN PT RD
Address 2: 1 LIBERTY DR
City,State,Zip: JERSEY CITY, NJ 07305
PI Name: ULTRAMAR PETROLEUM INC TANKPORT
PI Number: 015203
DER Filed Date: 07/14/2004
DER Lifted Date: Not reported
DER Deed Usage (SI): Restricted
Deed Specific Requirement: Soil
Deed Parameter Desc: Dichloroethene (1,1-)
X Coord: 610642
Deed Depth: 2
Y Coord: 678789
Entire Site Restricted: No
Property Block: 24307
Property Lot: 1.01

Name: ULTRAMAR PETROLEUM INC TANKPORT
Address: 74 100 CAVEN PT RD
Address 2: 1 LIBERTY DR
City,State,Zip: JERSEY CITY, NJ 07305
PI Name: ULTRAMAR PETROLEUM INC TANKPORT
PI Number: 015203
DER Filed Date: 07/14/2004
DER Lifted Date: Not reported
DER Deed Usage (SI): Restricted
Deed Specific Requirement: Soil

ULTRAMAR PETROLEUM INC TANKPORT (Continued) **S126114638**

Deed Parameter Desc:	Dichloroethene (1,2-) (trans)
X Coord:	610642
Deed Depth:	2
Y Coord:	678789
Entire Site Restricted:	No
Property Block:	24307
Property Lot:	1.01
Name:	ULTRAMAR PETROLEUM INC TANKPORT
Address:	74 100 CAVEN PT RD
Address 2:	1 LIBERTY DR
City,State,Zip:	JERSEY CITY, NJ 07305
PI Name:	ULTRAMAR PETROLEUM INC TANKPORT
PI Number:	015203
DER Filed Date:	07/14/2004
DER Lifted Date:	Not reported
DER Deed Usage (SI):	Restricted
Deed Specific Requirement:	Soil
Deed Parameter Desc:	Indeno(1,2,3-cd)pyrene
X Coord:	610642
Deed Depth:	2
Y Coord:	678789
Entire Site Restricted:	No
Property Block:	24307
Property Lot:	1.01
Name:	ULTRAMAR PETROLEUM INC TANKPORT
Address:	74 100 CAVEN PT RD
Address 2:	1 LIBERTY DR
City,State,Zip:	JERSEY CITY, NJ 07305
PI Name:	ULTRAMAR PETROLEUM INC TANKPORT
PI Number:	015203
DER Filed Date:	07/14/2004
DER Lifted Date:	Not reported
DER Deed Usage (SI):	Restricted
Deed Specific Requirement:	Soil
Deed Parameter Desc:	Lead
X Coord:	610642
Deed Depth:	2
Y Coord:	678789
Entire Site Restricted:	No
Property Block:	24307
Property Lot:	1.01
Name:	ULTRAMAR PETROLEUM INC TANKPORT
Address:	74 100 CAVEN PT RD
Address 2:	1 LIBERTY DR
City,State,Zip:	JERSEY CITY, NJ 07305
PI Name:	ULTRAMAR PETROLEUM INC TANKPORT
PI Number:	015203
DER Filed Date:	07/14/2004
DER Lifted Date:	Not reported
DER Deed Usage (SI):	Restricted
Deed Specific Requirement:	Soil
Deed Parameter Desc:	PCBs
X Coord:	610642
Deed Depth:	2

ULTRAMAR PETROLEUM INC TANKPORT (Continued) **S126114638**

Y Coord:	678789
Entire Site Restricted:	No
Property Block:	24307
Property Lot:	1.01
Name:	ULTRAMAR PETROLEUM INC TANKPORT
Address:	74 100 CAVEN PT RD
Address 2:	1 LIBERTY DR
City,State,Zip:	JERSEY CITY, NJ 07305
PI Name:	ULTRAMAR PETROLEUM INC TANKPORT
PI Number:	015203
DER Filed Date:	07/14/2004
DER Lifted Date:	Not reported
DER Deed Usage (SI):	Restricted
Deed Specific Requirement:	Soil
Deed Parameter Desc:	Total Petroleum Hydrocarbons
X Coord:	610642
Deed Depth:	2
Y Coord:	678789
Entire Site Restricted:	No
Property Block:	24307
Property Lot:	1.01
Name:	ULTRAMAR PETROLEUM INC TANKPORT
Address:	74 100 CAVEN PT RD
Address 2:	1 LIBERTY DR
City,State,Zip:	JERSEY CITY, NJ 07305
PI Name:	ULTRAMAR PETROLEUM INC TANKPORT
PI Number:	015203
DER Filed Date:	07/14/2004
DER Lifted Date:	Not reported
DER Deed Usage (SI):	Restricted
Deed Specific Requirement:	Soil
Deed Parameter Desc:	Trichloroethylene
X Coord:	610642
Deed Depth:	2
Y Coord:	678789
Entire Site Restricted:	No
Property Block:	24307
Property Lot:	1.01
Name:	ULTRAMAR PETROLEUM INC TANKPORT
Address:	74 100 CAVEN PT RD
Address 2:	1 LIBERTY DR
City,State,Zip:	JERSEY CITY, NJ 07305
PI Name:	ULTRAMAR PETROLEUM INC TANKPORT
PI Number:	015203
DER Filed Date:	07/14/2004
DER Lifted Date:	Not reported
DER Deed Usage (SI):	Restricted
Deed Specific Requirement:	Soil
Deed Parameter Desc:	Vanadium
X Coord:	610642
Deed Depth:	2
Y Coord:	678789
Entire Site Restricted:	No
Property Block:	24307

ULTRAMAR PETROLEUM INC TANKPORT (Continued) **S126114638**

Property Lot:	1.01
Name:	ULTRAMAR PETROLEUM INC TANKPORT
Address:	74 100 CAVEN PT RD
Address 2:	1 LIBERTY DR
City,State,Zip:	JERSEY CITY, NJ 07305
PI Name:	ULTRAMAR PETROLEUM INC TANKPORT
PI Number:	015203
DER Filed Date:	07/14/2004
DER Lifted Date:	Not reported
DER Deed Usage (SI):	Restricted
Deed Specific Requirement:	Soil
Deed Parameter Desc:	Vinyl chloride
X Coord:	610642
Deed Depth:	2
Y Coord:	678789
Entire Site Restricted:	No
Property Block:	24307
Property Lot:	1.01
Name:	ULTRAMAR PETROLEUM INC TANKPORT
Address:	74 100 CAVEN PT RD
Address 2:	1 LIBERTY DR
City,State,Zip:	JERSEY CITY, NJ 07305
PI Name:	ULTRAMAR PETROLEUM INC TANKPORT
PI Number:	015203
DER Filed Date:	07/14/2004
DER Lifted Date:	Not reported
DER Deed Usage (SI):	Restricted
Deed Specific Requirement:	Not reported
Deed Parameter Desc:	Not reported
X Coord:	610642
Deed Depth:	Not reported
Y Coord:	678789
Entire Site Restricted:	Yes
Property Block:	24303
Property Lot:	10
Name:	ULTRAMAR PETROLEUM INC TANKPORT
Address:	74 100 CAVEN PT RD
Address 2:	1 LIBERTY DR
City,State,Zip:	JERSEY CITY, NJ 07305
PI Name:	ULTRAMAR PETROLEUM INC TANKPORT
PI Number:	015203
DER Filed Date:	07/14/2004
DER Lifted Date:	Not reported
DER Deed Usage (SI):	Restricted
Deed Specific Requirement:	Not reported
Deed Parameter Desc:	Not reported
X Coord:	610642
Deed Depth:	Not reported
Y Coord:	678789
Entire Site Restricted:	Yes
Property Block:	24303
Property Lot:	11
Name:	ULTRAMAR PETROLEUM INC TANKPORT

ULTRAMAR PETROLEUM INC TANKPORT (Continued) **S126114638**

Address:	74 100 CAVEN PT RD
Address 2:	1 LIBERTY DR
City,State,Zip:	JERSEY CITY, NJ 07305
PI Name:	ULTRAMAR PETROLEUM INC TANKPORT
PI Number:	015203
DER Filed Date:	07/14/2004
DER Lifted Date:	Not reported
DER Deed Usage (SI):	Restricted
Deed Specific Requirement:	Not reported
Deed Parameter Desc:	Not reported
X Coord:	610642
Deed Depth:	Not reported
Y Coord:	678789
Entire Site Restricted:	Yes
Property Block:	24303
Property Lot:	12

Name:	ULTRAMAR PETROLEUM INC TANKPORT
Address:	74 100 CAVEN PT RD
Address 2:	1 LIBERTY DR
City,State,Zip:	JERSEY CITY, NJ 07305
PI Name:	ULTRAMAR PETROLEUM INC TANKPORT
PI Number:	015203
DER Filed Date:	07/14/2004
DER Lifted Date:	Not reported
DER Deed Usage (SI):	Restricted
Deed Specific Requirement:	Not reported
Deed Parameter Desc:	Not reported
X Coord:	610642
Deed Depth:	Not reported
Y Coord:	678789
Entire Site Restricted:	Yes
Property Block:	24303
Property Lot:	13

Name:	ULTRAMAR PETROLEUM INC TANKPORT
Address:	74 100 CAVEN PT RD
Address 2:	1 LIBERTY DR
City,State,Zip:	JERSEY CITY, NJ 07305
PI Name:	ULTRAMAR PETROLEUM INC TANKPORT
PI Number:	015203
DER Filed Date:	07/14/2004
DER Lifted Date:	Not reported
DER Deed Usage (SI):	Restricted
Deed Specific Requirement:	Not reported
Deed Parameter Desc:	Not reported
X Coord:	610642
Deed Depth:	Not reported
Y Coord:	678789
Entire Site Restricted:	Yes
Property Block:	24303
Property Lot:	15

Name:	ULTRAMAR PETROLEUM INC TANKPORT
Address:	74 100 CAVEN PT RD
Address 2:	1 LIBERTY DR
City,State,Zip:	JERSEY CITY, NJ 07305

ULTRAMAR PETROLEUM INC TANKPORT (Continued) **S126114638**

PI Name:	ULTRAMAR PETROLEUM INC TANKPORT
PI Number:	015203
DER Filed Date:	07/14/2004
DER Lifted Date:	Not reported
DER Deed Usage (SI):	Restricted
Deed Specific Requirement:	Not reported
Deed Parameter Desc:	Not reported
X Coord:	610642
Deed Depth:	Not reported
Y Coord:	678789
Entire Site Restricted:	Yes
Property Block:	24307
Property Lot:	4

Name:	ULTRAMAR PETROLEUM INC TANKPORT
Address:	74 100 CAVEN PT RD
Address 2:	1 LIBERTY DR
City,State,Zip:	JERSEY CITY, NJ 07305
PI Name:	ULTRAMAR PETROLEUM INC TANKPORT
PI Number:	015203
DER Filed Date:	07/14/2004
DER Lifted Date:	Not reported
DER Deed Usage (SI):	Restricted
Deed Specific Requirement:	Not reported
Deed Parameter Desc:	Not reported
X Coord:	610642
Deed Depth:	Not reported
Y Coord:	678789
Entire Site Restricted:	Yes
Property Block:	24307
Property Lot:	8

Name:	ULTRAMAR PETROLEUM INC TANKPORT
Address:	74 100 CAVEN PT RD
Address 2:	1 LIBERTY DR
City,State,Zip:	JERSEY CITY, NJ 07305
PI Name:	ULTRAMAR PETROLEUM INC TANKPORT
PI Number:	015203
DER Filed Date:	07/14/2004
DER Lifted Date:	Not reported
DER Deed Usage (SI):	Restricted
Deed Specific Requirement:	Not reported
Deed Parameter Desc:	Not reported
X Coord:	610642
Deed Depth:	Not reported
Y Coord:	678789
Entire Site Restricted:	Yes
Property Block:	24307
Property Lot:	9

Name:	ULTRAMAR PETROLEUM INC TANKPORT
Address:	74 100 CAVEN PT RD
Address 2:	1 LIBERTY DR
City,State,Zip:	JERSEY CITY, NJ 07305
PI Name:	ULTRAMAR PETROLEUM INC TANKPORT
PI Number:	015203
DER Filed Date:	06/11/2010

ULTRAMAR PETROLEUM INC TANKPORT (Continued) **S126114638**

DER Lifted Date:	Not reported
DER Deed Usage (SI):	Restricted
Deed Specific Requirement:	Soil
Deed Parameter Desc:	Not reported
X Coord:	610642
Deed Depth:	Not reported
Y Coord:	678789
Entire Site Restricted:	Yes
Property Block:	Not reported
Property Lot:	Not reported

Name:	ULTRAMAR PETROLEUM INC TANKPORT
Address:	74 100 CAVEN PT RD
Address 2:	1 LIBERTY DR
City,State,Zip:	JERSEY CITY, NJ 07305
PI Name:	ULTRAMAR PETROLEUM INC TANKPORT
PI Number:	015203
DER Filed Date:	Not reported
DER Lifted Date:	Not reported
DER Deed Usage (SI):	Not reported
Deed Specific Requirement:	GW Pump and Treat
Deed Parameter Desc:	Not reported
X Coord:	610642
Deed Depth:	Not reported
Y Coord:	678789
Entire Site Restricted:	Not reported
Property Block:	Not reported
Property Lot:	Not reported

ED1199 **CAVEN POINT 4 (AIR DOCK SYSTEM)** **NJ CHROME** **S105153080**
Target **100 CAVEN POINT ROAD** **N/A**
Property **JERSEY CITY, NJ**

Site 23 of 23 in cluster ED

Actual: **34 ft.**
Focus Map: **10**

CHROME:

Facility Id:	5
Resp Party:	PPG
Status:	No Further Action

EE1200 **XPO LOGISTICS FREIGHT, INC. - XNJ** **RCRA-SQG** **1000383742**
Target **300 E PRT ST** **NJ SHWS** **NJD049849094**
Property **NEWARK, NJ 07114** **NJ UST**
NJ SPILLS

Site 1 of 5 in cluster EE **FINDS**
ECHO

Actual: **16 ft.** **NJ MANIFEST**
NY MANIFEST

Focus Map: **8** **NJ NPDES**

RCRA-SQG:

Date Form Received by Agency:	2020-02-26 00:00:00.0
Handler Name:	XPO LOGISTICS FREIGHT, INC. - XNJ
Handler Address:	300 E PRT ST
Handler City,State,Zip:	NEWARK, NJ 07114
EPA ID:	NJD049849094

XPO LOGISTICS FREIGHT, INC. - XNJ (Continued) **1000383742**

Contact Name:	JEFF A SEXTEN
Contact Address:	300 E PORT ST
Contact City,State,Zip:	NEWARK, NJ 07114
Contact Telephone:	734-757-1657
Contact Fax:	Not reported
Contact Email:	JEFF.SEXTEN@EMAIL.XPO.COM
Contact Title:	Not reported
EPA Region:	02
Land Type:	Private
Federal Waste Generator Description:	Small Quantity Generator
Non-Notifier:	Not reported
Biennial Report Cycle:	Not reported
Accessibility:	Not reported
Active Site Indicator:	Handler Activities
State District Owner:	NJ
State District:	NORTHERN
Mailing Address:	2211 OLD EARHART RD
Mailing City,State,Zip:	ANN ARBOR, MI 48105
Owner Name:	XPO LOGISTICS FREIGHT INC
Owner Type:	Other
Operator Name:	XPO LOGISTICS FREIGHT INC
Operator Type:	Private
Short-Term Generator Activity:	No
Importer Activity:	No
Mixed Waste Generator:	No
Transporter Activity:	No
Transfer Facility Activity:	No
Recycler Activity with Storage:	No
Small Quantity On-Site Burner Exemption:	No
Smelting Melting and Refining Furnace Exemption:	No
Underground Injection Control:	No
Off-Site Waste Receipt:	No
Universal Waste Indicator:	No
Universal Waste Destination Facility:	No
Federal Universal Waste:	No
Active Site Fed-Reg Treatment Storage and Disposal Facility:	Not reported
Active Site Converter Treatment storage and Disposal Facility:	Not reported
Active Site State-Reg Treatment Storage and Disposal Facility:	Not reported
Active Site State-Reg Handler:	---
Federal Facility Indicator:	Not reported
Hazardous Secondary Material Indicator:	N
Sub-Part K Indicator:	Not reported
Commercial TSD Indicator:	No
Treatment Storage and Disposal Type:	Not reported
2018 GPRA Permit Baseline:	Not on the Baseline
2018 GPRA Renewals Baseline:	Not on the Baseline
Permit Renewals Workload Universe:	Not reported
Permit Workload Universe:	Not reported
Permit Progress Universe:	Not reported
Post-Closure Workload Universe:	Not reported
Closure Workload Universe:	Not reported
202 GPRA Corrective Action Baseline:	No
Corrective Action Workload Universe:	No
Subject to Corrective Action Universe:	No
Non-TSDFs Where RCRA CA has Been Imposed Universe:	No
TSDFs Potentially Subject to CA Under 3004 (u)/(v) Universe:	No
TSDFs Only Subject to CA under Discretionary Auth Universe:	No

XPO LOGISTICS FREIGHT, INC. - XNJ (Continued) **1000383742**

Corrective Action Priority Ranking:	No NCAPS ranking
Environmental Control Indicator:	No
Institutional Control Indicator:	No
Human Exposure Controls Indicator:	N/A
Groundwater Controls Indicator:	N/A
Operating TSDF Universe:	Not reported
Full Enforcement Universe:	Not reported
Significant Non-Complier Universe:	No
Unaddressed Significant Non-Complier Universe:	No
Addressed Significant Non-Complier Universe:	No
Significant Non-Complier With a Compliance Schedule Universe:	No
Financial Assurance Required:	Not reported
Handler Date of Last Change:	2020-02-27 09:55:41.0
Recognized Trader-Importer:	No
Recognized Trader-Exporter:	No
Importer of Spent Lead Acid Batteries:	No
Exporter of Spent Lead Acid Batteries:	No
Recycler Activity Without Storage:	No
Manifest Broker:	No
Sub-Part P Indicator:	No

Biennial: List of Years
Year: 2015

Click Here for Biennial Reporting System Data:

Hazardous Waste Summary:

Waste Code:	D001
Waste Description:	IGNITABLE WASTE
Waste Code:	D002
Waste Description:	CORROSIVE WASTE
Waste Code:	D003
Waste Description:	REACTIVE WASTE
Waste Code:	D005
Waste Description:	BARIUM
Waste Code:	D006
Waste Description:	CADMIUM
Waste Code:	D007
Waste Description:	CHROMIUM
Waste Code:	D008
Waste Description:	LEAD
Waste Code:	D018
Waste Description:	BENZENE
Waste Code:	D035
Waste Description:	METHYL ETHYL KETONE
Waste Code:	U002
Waste Description:	2-PROPANONE (I) (OR) ACETONE (I)

XPO LOGISTICS FREIGHT, INC. - XNJ (Continued) **1000383742**

Waste Code: U080
Waste Description: METHANE, DICHLORO- (OR) METHYLENE CHLORIDE

Waste Code: U112
Waste Description: ACETIC ACID, ETHYL ESTER (I) (OR) ETHYL ACETATE (I)

Waste Code: U113
Waste Description: 2-PROPENOIC ACID, ETHYL ESTER (I) (OR) ETHYL ACRYLATE (I)

Waste Code: U122
Waste Description: FORMALDEHYDE

Waste Code: U154
Waste Description: METHANOL (I) (OR) METHYL ALCOHOL (I)

Waste Code: U159
Waste Description: 2-BUTANONE (I,T) (OR) METHYL ETHYL KETONE (MEK) (I,T)

Waste Code: U220
Waste Description: BENZENE, METHYL- (OR) TOLUENE

Waste Code: X001
Waste Description: Not Defined

Handler - Owner Operator:
Owner/Operator Indicator: Operator
Owner/Operator Name: CON-WAY FREIGHT INC
Legal Status: Private
Date Became Current: 2003-09-10 00:00:00.
Date Ended Current: Not reported
Owner/Operator Address: Not reported
Owner/Operator City,State,Zip: Not reported
Owner/Operator Telephone: Not reported
Owner/Operator Telephone Ext: Not reported
Owner/Operator Fax: Not reported
Owner/Operator Email: Not reported

Owner/Operator Indicator: Operator
Owner/Operator Name: JEFF SEXTEN
Legal Status: Private
Date Became Current: 2003-09-10 00:00:00.
Date Ended Current: Not reported
Owner/Operator Address: 2211 OLD EARHART DR, STE 100
Owner/Operator City,State,Zip: ANN ARBOR, MI 48105
Owner/Operator Telephone: 734-757-1657
Owner/Operator Telephone Ext: Not reported
Owner/Operator Fax: Not reported
Owner/Operator Email: Not reported

Owner/Operator Indicator: Operator
Owner/Operator Name: CON-WAY FREIGHT, INC
Legal Status: Private
Date Became Current: 2003-09-10 00:00:00.
Date Ended Current: Not reported
Owner/Operator Address: 2211 OLD EARHART DR, STE 100
Owner/Operator City,State,Zip: ANN ARBOR, MI 48105
Owner/Operator Telephone: 734-757-1657

XPO LOGISTICS FREIGHT, INC. - XNJ (Continued) **1000383742**

Owner/Operator Telephone Ext:	Not reported
Owner/Operator Fax:	Not reported
Owner/Operator Email:	Not reported
Owner/Operator Indicator:	Owner
Owner/Operator Name:	CON-WAY FREIGHT, INC
Legal Status:	Other
Date Became Current:	2003-09-10 00:00:00.
Date Ended Current:	Not reported
Owner/Operator Address:	2211 OLD EARHART DR, STE 100
Owner/Operator City,State,Zip:	ANN ARBOR, MI 48105
Owner/Operator Telephone:	734-757-1657
Owner/Operator Telephone Ext:	Not reported
Owner/Operator Fax:	Not reported
Owner/Operator Email:	Not reported
Owner/Operator Indicator:	Operator
Owner/Operator Name:	XPO LOGISTICS FREIGHT INC
Legal Status:	Private
Date Became Current:	2016-04-21 00:00:00.
Date Ended Current:	Not reported
Owner/Operator Address:	2211 OLD EARHART RD
Owner/Operator City,State,Zip:	ANN ARBOR, MI 48105
Owner/Operator Telephone:	734-757-1657
Owner/Operator Telephone Ext:	Not reported
Owner/Operator Fax:	Not reported
Owner/Operator Email:	Not reported
Owner/Operator Indicator:	Owner
Owner/Operator Name:	CON-WAY FREIGHT INC
Legal Status:	Private
Date Became Current:	2003-09-10 00:00:00.
Date Ended Current:	Not reported
Owner/Operator Address:	2211 OLD EARHART DR SUITE 100
Owner/Operator City,State,Zip:	ANN ARBOR, MI 48105
Owner/Operator Telephone:	734-757-1657
Owner/Operator Telephone Ext:	Not reported
Owner/Operator Fax:	Not reported
Owner/Operator Email:	Not reported
Owner/Operator Indicator:	Owner
Owner/Operator Name:	XPO LOGISTICS FREIGHT INC
Legal Status:	Other
Date Became Current:	2016-04-21 00:00:00.
Date Ended Current:	Not reported
Owner/Operator Address:	2211 OLD EARHART RD
Owner/Operator City,State,Zip:	ANN ARBOR, MI 48105
Owner/Operator Telephone:	734-757-1657
Owner/Operator Telephone Ext:	Not reported
Owner/Operator Fax:	Not reported
Owner/Operator Email:	Not reported
Owner/Operator Indicator:	Operator
Owner/Operator Name:	CONSOLIDATED FREIGHTWAYS
Legal Status:	Private
Date Became Current:	Not reported
Date Ended Current:	Not reported

XPO LOGISTICS FREIGHT, INC. - XNJ (Continued) **1000383742**

Owner/Operator Address:	NOT REQUIRED
Owner/Operator City,State,Zip:	NOT REQUIRED, WY 99999
Owner/Operator Telephone:	212-555-1212
Owner/Operator Telephone Ext:	Not reported
Owner/Operator Fax:	Not reported
Owner/Operator Email:	Not reported
Owner/Operator Indicator:	Owner
Owner/Operator Name:	JEFF SEXTEN
Legal Status:	Other
Date Became Current:	2003-09-10 00:00:00.
Date Ended Current:	Not reported
Owner/Operator Address:	2211 OLD EARHART DR, STE 100
Owner/Operator City,State,Zip:	ANN ARBOR, MI 48105
Owner/Operator Telephone:	734-757-1657
Owner/Operator Telephone Ext:	Not reported
Owner/Operator Fax:	Not reported
Owner/Operator Email:	Not reported
Owner/Operator Indicator:	Owner
Owner/Operator Name:	XPO LOGISTICS FREIGHT INC
Legal Status:	Other
Date Became Current:	2016-04-21 00:00:00.
Date Ended Current:	Not reported
Owner/Operator Address:	2211 OLD EARHART DR
Owner/Operator City,State,Zip:	ANN ARBOR, MI 48105
Owner/Operator Telephone:	734-757-1657
Owner/Operator Telephone Ext:	Not reported
Owner/Operator Fax:	Not reported
Owner/Operator Email:	Not reported
Owner/Operator Indicator:	Operator
Owner/Operator Name:	XPO LOGISTICS FREIGHT INC
Legal Status:	Private
Date Became Current:	2016-04-21 00:00:00.
Date Ended Current:	Not reported
Owner/Operator Address:	2211 OLD EARHART DR
Owner/Operator City,State,Zip:	ANN ARBOR, MI 48105
Owner/Operator Telephone:	734-757-1657
Owner/Operator Telephone Ext:	Not reported
Owner/Operator Fax:	Not reported
Owner/Operator Email:	Not reported
Owner/Operator Indicator:	Owner
Owner/Operator Name:	CONSOLIDATED FREIGHTWAYS
Legal Status:	Private
Date Became Current:	Not reported
Date Ended Current:	Not reported
Owner/Operator Address:	NOT REQUIRED
Owner/Operator City,State,Zip:	NOT REQUIRED, WY 99999
Owner/Operator Telephone:	212-555-1212
Owner/Operator Telephone Ext:	Not reported
Owner/Operator Fax:	Not reported
Owner/Operator Email:	Not reported
Owner/Operator Indicator:	Operator
Owner/Operator Name:	XPO LOGISTICS FREIGHT, INC.

XPO LOGISTICS FREIGHT, INC. - XNJ (Continued) **1000383742**

Legal Status:	Private
Date Became Current:	2003-11-01 00:00:00.
Date Ended Current:	Not reported
Owner/Operator Address:	Not reported
Owner/Operator City,State,Zip:	Not reported
Owner/Operator Telephone:	Not reported
Owner/Operator Telephone Ext:	Not reported
Owner/Operator Fax:	Not reported
Owner/Operator Email:	Not reported

Owner/Operator Indicator:	Owner
Owner/Operator Name:	XPO LOGISTICS FREIGHT, INC.
Legal Status:	Private
Date Became Current:	2003-11-01 00:00:00.
Date Ended Current:	Not reported
Owner/Operator Address:	2211 OLD EARHART ROAD, SUITE 1
Owner/Operator City,State,Zip:	ANN ARBOR, MI 48105
Owner/Operator Telephone:	734-757-1657
Owner/Operator Telephone Ext:	Not reported
Owner/Operator Fax:	Not reported
Owner/Operator Email:	Not reported

Owner/Operator Indicator:	Owner
Owner/Operator Name:	CONSOLIDATED FREIGHTWAYS
Legal Status:	Private
Date Became Current:	Not reported
Date Ended Current:	Not reported
Owner/Operator Address:	NOT REQUIRED
Owner/Operator City,State,Zip:	NOT REQUIRED, WY 99999
Owner/Operator Telephone:	212-555-1212
Owner/Operator Telephone Ext:	Not reported
Owner/Operator Fax:	Not reported
Owner/Operator Email:	Not reported

Historic Generators:

Receive Date:	2016-03-22 00:00:00.0
Handler Name:	XPO LOGISTICS FREIGHT, INC - XNJ
Federal Waste Generator Description:	Large Quantity Generator
State District Owner:	NJ
Large Quantity Handler of Universal Waste:	No
Recognized Trader Importer:	No
Recognized Trader Exporter:	No
Spent Lead Acid Battery Importer:	No
Spent Lead Acid Battery Exporter:	No
Current Record:	No
Non Storage Recycler Activity:	Not reported
Electronic Manifest Broker:	Not reported

Receive Date:	2006-01-01 00:00:00.0
Handler Name:	CONSOLIDATED FREIGHTWAYS
Federal Waste Generator Description:	Not a generator, verified
State District Owner:	NJ
Large Quantity Handler of Universal Waste:	No
Recognized Trader Importer:	No
Recognized Trader Exporter:	No
Spent Lead Acid Battery Importer:	No
Spent Lead Acid Battery Exporter:	No

XPO LOGISTICS FREIGHT, INC. - XNJ (Continued) **1000383742**

Current Record:	No
Non Storage Recycler Activity:	Not reported
Electronic Manifest Broker:	Not reported
Receive Date:	2007-01-01 00:00:00.0
Handler Name:	CONSOLIDATED FREIGHTWAYS
Federal Waste Generator Description:	Not a generator, verified
State District Owner:	NJ
Large Quantity Handler of Universal Waste:	No
Recognized Trader Importer:	No
Recognized Trader Exporter:	No
Spent Lead Acid Battery Importer:	No
Spent Lead Acid Battery Exporter:	No
Current Record:	No
Non Storage Recycler Activity:	Not reported
Electronic Manifest Broker:	Not reported
Receive Date:	1987-07-28 00:00:00.0
Handler Name:	CONSOLIDATED FREIGHTWAYS
Federal Waste Generator Description:	Small Quantity Generator
State District Owner:	NJ
Large Quantity Handler of Universal Waste:	No
Recognized Trader Importer:	No
Recognized Trader Exporter:	No
Spent Lead Acid Battery Importer:	No
Spent Lead Acid Battery Exporter:	No
Current Record:	No
Non Storage Recycler Activity:	Not reported
Electronic Manifest Broker:	Not reported
Receive Date:	2011-03-15 00:00:00.0
Handler Name:	CON-WAY FREIGHT - XNJ
Federal Waste Generator Description:	Small Quantity Generator
State District Owner:	NJ
Large Quantity Handler of Universal Waste:	No
Recognized Trader Importer:	No
Recognized Trader Exporter:	No
Spent Lead Acid Battery Importer:	No
Spent Lead Acid Battery Exporter:	No
Current Record:	No
Non Storage Recycler Activity:	Not reported
Electronic Manifest Broker:	Not reported
Receive Date:	2012-02-13 00:00:00.0
Handler Name:	CON-WAY FREIGHT-XNJ
Federal Waste Generator Description:	Small Quantity Generator
State District Owner:	NJ
Large Quantity Handler of Universal Waste:	No
Recognized Trader Importer:	No
Recognized Trader Exporter:	No
Spent Lead Acid Battery Importer:	No
Spent Lead Acid Battery Exporter:	No
Current Record:	No
Non Storage Recycler Activity:	Not reported
Electronic Manifest Broker:	Not reported
Receive Date:	2012-10-04 00:00:00.0

XPO LOGISTICS FREIGHT, INC. - XNJ (Continued) **1000383742**

Handler Name: CON-WAY FREIGHT-XNJ
Federal Waste Generator Description: Large Quantity Generator
State District Owner: NJ
Large Quantity Handler of Universal Waste: No
Recognized Trader Importer: No
Recognized Trader Exporter: No
Spent Lead Acid Battery Importer: No
Spent Lead Acid Battery Exporter: No
Current Record: No
Non Storage Recycler Activity: Not reported
Electronic Manifest Broker: Not reported

Receive Date: 2016-04-21 00:00:00.0
Handler Name: XPO LOGISTICS FREIGHT INC-XNJ
Federal Waste Generator Description: Large Quantity Generator
State District Owner: NJ
Large Quantity Handler of Universal Waste: No
Recognized Trader Importer: No
Recognized Trader Exporter: No
Spent Lead Acid Battery Importer: No
Spent Lead Acid Battery Exporter: No
Current Record: No
Non Storage Recycler Activity: Not reported
Electronic Manifest Broker: Not reported

Receive Date: 2020-02-26 00:00:00.0
Handler Name: XPO LOGISTICS FREIGHT, INC. - XNJ
Federal Waste Generator Description: Small Quantity Generator
State District Owner: NJ
Large Quantity Handler of Universal Waste: No
Recognized Trader Importer: No
Recognized Trader Exporter: No
Spent Lead Acid Battery Importer: No
Spent Lead Acid Battery Exporter: No
Current Record: Yes
Non Storage Recycler Activity: No
Electronic Manifest Broker: No

List of NAICS Codes and Descriptions:
NAICS Code: 484122
NAICS Description: GENERAL FREIGHT TRUCKING, LONG-DISTANCE, LESS THAN TRUCKLOAD

Facility Has Received Notices of Violation:
Found Violation: No
Agency Which Determined Violation: Not reported
Violation Short Description: Not reported
Date Violation was Determined: Not reported
Actual Return to Compliance Date: Not reported
Return to Compliance Qualifier: Not reported
Violation Responsible Agency: Not reported
Scheduled Compliance Date: Not reported
Enforcement Identifier: Not reported
Date of Enforcement Action: Not reported
Enforcement Responsible Agency: Not reported
Enforcement Docket Number: Not reported
Enforcement Attorney: Not reported

XPO LOGISTICS FREIGHT, INC. - XNJ (Continued) **1000383742**

Corrective Action Component: Not reported
Appeal Initiated Date: Not reported
Appeal Resolution Date: Not reported
Disposition Status Date: Not reported
Disposition Status: Not reported
Disposition Status Description: Not reported
Consent/Final Order Sequence Number: Not reported
Consent/Final Order Respondent Name: Not reported
Consent/Final Order Lead Agency: Not reported
Enforcement Type: Not reported
Enforcement Responsible Person: Not reported
Enforcement Responsible Sub-Organization: Not reported
SEP Sequence Number: Not reported
SEP Expenditure Amount: Not reported
SEP Scheduled Completion Date: Not reported
SEP Actual Date: Not reported
SEP Defaulted Date: Not reported
SEP Type: Not reported
SEP Type Description: Not reported
Proposed Amount: Not reported
Final Monetary Amount: Not reported
Paid Amount: Not reported
Final Count: Not reported
Final Amount: Not reported

Found Violation: Yes
Agency Which Determined Violation: State
Violation Short Description: Generators - Manifest
Date Violation was Determined: 2011-03-09 00:00:00.0
Actual Return to Compliance Date: 2011-03-30 00:00:00.0
Return to Compliance Qualifier: Observed
Violation Responsible Agency: State
Scheduled Compliance Date: 2011-04-09 00:00:00.0
Enforcement Identifier: 001
Date of Enforcement Action: 2011-03-25 00:00:00.0
Enforcement Responsible Agency: State
Enforcement Docket Number: Not reported
Enforcement Attorney: Not reported
Corrective Action Component: No
Appeal Initiated Date: Not reported
Appeal Resolution Date: Not reported
Disposition Status Date: Not reported
Disposition Status: Not reported
Disposition Status Description: Not reported
Consent/Final Order Sequence Number: Not reported
Consent/Final Order Respondent Name: Not reported
Consent/Final Order Lead Agency: Not reported
Enforcement Type: WRITTEN INFORMAL
Enforcement Responsible Person: COMES
Enforcement Responsible Sub-Organization: N
SEP Sequence Number: Not reported
SEP Expenditure Amount: Not reported
SEP Scheduled Completion Date: Not reported
SEP Actual Date: Not reported
SEP Defaulted Date: Not reported
SEP Type: Not reported
SEP Type Description: Not reported

XPO LOGISTICS FREIGHT, INC. - XNJ (Continued) **1000383742**

Proposed Amount:	Not reported
Final Monetary Amount:	Not reported
Paid Amount:	Not reported
Final Count:	Not reported
Final Amount:	Not reported
Found Violation:	No
Agency Which Determined Violation:	Not reported
Violation Short Description:	Not reported
Date Violation was Determined:	Not reported
Actual Return to Compliance Date:	Not reported
Return to Compliance Qualifier:	Not reported
Violation Responsible Agency:	Not reported
Scheduled Compliance Date:	Not reported
Enforcement Identifier:	Not reported
Date of Enforcement Action:	Not reported
Enforcement Responsible Agency:	Not reported
Enforcement Docket Number:	Not reported
Enforcement Attorney:	Not reported
Corrective Action Component:	Not reported
Appeal Initiated Date:	Not reported
Appeal Resolution Date:	Not reported
Disposition Status Date:	Not reported
Disposition Status:	Not reported
Disposition Status Description:	Not reported
Consent/Final Order Sequence Number:	Not reported
Consent/Final Order Respondent Name:	Not reported
Consent/Final Order Lead Agency:	Not reported
Enforcement Type:	Not reported
Enforcement Responsible Person:	Not reported
Enforcement Responsible Sub-Organization:	Not reported
SEP Sequence Number:	Not reported
SEP Expenditure Amount:	Not reported
SEP Scheduled Completion Date:	Not reported
SEP Actual Date:	Not reported
SEP Defaulted Date:	Not reported
SEP Type:	Not reported
SEP Type Description:	Not reported
Proposed Amount:	Not reported
Final Monetary Amount:	Not reported
Paid Amount:	Not reported
Final Count:	Not reported
Final Amount:	Not reported
Found Violation:	Yes
Agency Which Determined Violation:	State
Violation Short Description:	Generators - Pre-transport
Date Violation was Determined:	2014-07-31 00:00:00.0
Actual Return to Compliance Date:	2014-08-12 00:00:00.0
Return to Compliance Qualifier:	Observed
Violation Responsible Agency:	State
Scheduled Compliance Date:	Not reported
Enforcement Identifier:	001
Date of Enforcement Action:	2015-03-09 00:00:00.0
Enforcement Responsible Agency:	State
Enforcement Docket Number:	Not reported
Enforcement Attorney:	Not reported

XPO LOGISTICS FREIGHT, INC. - XNJ (Continued) **1000383742**

Corrective Action Component:	No
Appeal Initiated Date:	Not reported
Appeal Resolution Date:	Not reported
Disposition Status Date:	Not reported
Disposition Status:	Not reported
Disposition Status Description:	Not reported
Consent/Final Order Sequence Number:	Not reported
Consent/Final Order Respondent Name:	Not reported
Consent/Final Order Lead Agency:	Not reported
Enforcement Type:	INITIAL 3008(A) COMPLIANCE
Enforcement Responsible Person:	COMLE
Enforcement Responsible Sub-Organization:	Not reported
SEP Sequence Number:	Not reported
SEP Expenditure Amount:	Not reported
SEP Scheduled Completion Date:	Not reported
SEP Actual Date:	Not reported
SEP Defaulted Date:	Not reported
SEP Type:	Not reported
SEP Type Description:	Not reported
Proposed Amount:	4500
Final Monetary Amount:	Not reported
Paid Amount:	Not reported
Final Count:	Not reported
Final Amount:	Not reported

Found Violation:	Yes
Agency Which Determined Violation:	State
Violation Short Description:	Generators - Pre-transport
Date Violation was Determined:	2014-07-31 00:00:00.0
Actual Return to Compliance Date:	2014-08-12 00:00:00.0
Return to Compliance Qualifier:	Observed
Violation Responsible Agency:	State
Scheduled Compliance Date:	2014-08-15 00:00:00.0
Enforcement Identifier:	001
Date of Enforcement Action:	2014-07-31 00:00:00.0
Enforcement Responsible Agency:	State
Enforcement Docket Number:	Not reported
Enforcement Attorney:	Not reported
Corrective Action Component:	Yes
Appeal Initiated Date:	Not reported
Appeal Resolution Date:	Not reported
Disposition Status Date:	Not reported
Disposition Status:	Not reported
Disposition Status Description:	Not reported
Consent/Final Order Sequence Number:	Not reported
Consent/Final Order Respondent Name:	Not reported
Consent/Final Order Lead Agency:	Not reported
Enforcement Type:	WRITTEN INFORMAL
Enforcement Responsible Person:	COMLE
Enforcement Responsible Sub-Organization:	Not reported
SEP Sequence Number:	Not reported
SEP Expenditure Amount:	Not reported
SEP Scheduled Completion Date:	Not reported
SEP Actual Date:	Not reported
SEP Defaulted Date:	Not reported
SEP Type:	Not reported
SEP Type Description:	Not reported

XPO LOGISTICS FREIGHT, INC. - XNJ (Continued) **1000383742**

Proposed Amount:	Not reported
Final Monetary Amount:	Not reported
Paid Amount:	Not reported
Final Count:	Not reported
Final Amount:	Not reported
Found Violation:	Yes
Agency Which Determined Violation:	State
Violation Short Description:	Generators - Pre-transport
Date Violation was Determined:	2014-07-31 00:00:00.0
Actual Return to Compliance Date:	2014-08-12 00:00:00.0
Return to Compliance Qualifier:	Observed
Violation Responsible Agency:	State
Scheduled Compliance Date:	2014-08-30 00:00:00.0
Enforcement Identifier:	001
Date of Enforcement Action:	2014-07-31 00:00:00.0
Enforcement Responsible Agency:	State
Enforcement Docket Number:	Not reported
Enforcement Attorney:	Not reported
Corrective Action Component:	Yes
Appeal Initiated Date:	Not reported
Appeal Resolution Date:	Not reported
Disposition Status Date:	Not reported
Disposition Status:	Not reported
Disposition Status Description:	Not reported
Consent/Final Order Sequence Number:	Not reported
Consent/Final Order Respondent Name:	Not reported
Consent/Final Order Lead Agency:	Not reported
Enforcement Type:	WRITTEN INFORMAL
Enforcement Responsible Person:	COMLE
Enforcement Responsible Sub-Organization:	Not reported
SEP Sequence Number:	Not reported
SEP Expenditure Amount:	Not reported
SEP Scheduled Completion Date:	Not reported
SEP Actual Date:	Not reported
SEP Defaulted Date:	Not reported
SEP Type:	Not reported
SEP Type Description:	Not reported
Proposed Amount:	Not reported
Final Monetary Amount:	Not reported
Paid Amount:	Not reported
Final Count:	Not reported
Final Amount:	Not reported
Found Violation:	Yes
Agency Which Determined Violation:	State
Violation Short Description:	Generators - Pre-transport
Date Violation was Determined:	2014-07-31 00:00:00.0
Actual Return to Compliance Date:	2014-08-12 00:00:00.0
Return to Compliance Qualifier:	Observed
Violation Responsible Agency:	State
Scheduled Compliance Date:	Not reported
Enforcement Identifier:	001
Date of Enforcement Action:	2015-07-29 00:00:00.0
Enforcement Responsible Agency:	State
Enforcement Docket Number:	Not reported
Enforcement Attorney:	Not reported

XPO LOGISTICS FREIGHT, INC. - XNJ (Continued) **1000383742**

Corrective Action Component:	No
Appeal Initiated Date:	Not reported
Appeal Resolution Date:	Not reported
Disposition Status Date:	Not reported
Disposition Status:	Not reported
Disposition Status Description:	Not reported
Consent/Final Order Sequence Number:	Not reported
Consent/Final Order Respondent Name:	Not reported
Consent/Final Order Lead Agency:	Not reported
Enforcement Type:	FINAL 3008(A) COMPLIANCE ORDER
Enforcement Responsible Person:	COMLE
Enforcement Responsible Sub-Organization:	Not reported
SEP Sequence Number:	Not reported
SEP Expenditure Amount:	Not reported
SEP Scheduled Completion Date:	Not reported
SEP Actual Date:	Not reported
SEP Defaulted Date:	Not reported
SEP Type:	Not reported
SEP Type Description:	Not reported
Proposed Amount:	Not reported
Final Monetary Amount:	3600
Paid Amount:	3600
Final Count:	1
Final Amount:	3600

Found Violation:	Yes
Agency Which Determined Violation:	State
Violation Short Description:	Generators - Pre-transport
Date Violation was Determined:	2014-07-31 00:00:00.0
Actual Return to Compliance Date:	2014-08-12 00:00:00.0
Return to Compliance Qualifier:	Observed
Violation Responsible Agency:	State
Scheduled Compliance Date:	Not reported
Enforcement Identifier:	001
Date of Enforcement Action:	2015-07-29 00:00:00.0
Enforcement Responsible Agency:	State
Enforcement Docket Number:	Not reported
Enforcement Attorney:	Not reported
Corrective Action Component:	No
Appeal Initiated Date:	Not reported
Appeal Resolution Date:	Not reported
Disposition Status Date:	Not reported
Disposition Status:	Not reported
Disposition Status Description:	Not reported
Consent/Final Order Sequence Number:	Not reported
Consent/Final Order Respondent Name:	Not reported
Consent/Final Order Lead Agency:	Not reported
Enforcement Type:	FINAL 3008(A) COMPLIANCE ORDER
Enforcement Responsible Person:	COMLE
Enforcement Responsible Sub-Organization:	Not reported
SEP Sequence Number:	Not reported
SEP Expenditure Amount:	Not reported
SEP Scheduled Completion Date:	Not reported
SEP Actual Date:	Not reported
SEP Defaulted Date:	Not reported
SEP Type:	Not reported
SEP Type Description:	Not reported

XPO LOGISTICS FREIGHT, INC. - XNJ (Continued) **1000383742**

Proposed Amount:	Not reported
Final Monetary Amount:	3600
Paid Amount:	3600
Final Count:	1
Final Amount:	3600
Found Violation:	No
Agency Which Determined Violation:	Not reported
Violation Short Description:	Not reported
Date Violation was Determined:	Not reported
Actual Return to Compliance Date:	Not reported
Return to Compliance Qualifier:	Not reported
Violation Responsible Agency:	Not reported
Scheduled Compliance Date:	Not reported
Enforcement Identifier:	Not reported
Date of Enforcement Action:	Not reported
Enforcement Responsible Agency:	Not reported
Enforcement Docket Number:	Not reported
Enforcement Attorney:	Not reported
Corrective Action Component:	Not reported
Appeal Initiated Date:	Not reported
Appeal Resolution Date:	Not reported
Disposition Status Date:	Not reported
Disposition Status:	Not reported
Disposition Status Description:	Not reported
Consent/Final Order Sequence Number:	Not reported
Consent/Final Order Respondent Name:	Not reported
Consent/Final Order Lead Agency:	Not reported
Enforcement Type:	Not reported
Enforcement Responsible Person:	Not reported
Enforcement Responsible Sub-Organization:	Not reported
SEP Sequence Number:	Not reported
SEP Expenditure Amount:	Not reported
SEP Scheduled Completion Date:	Not reported
SEP Actual Date:	Not reported
SEP Defaulted Date:	Not reported
SEP Type:	Not reported
SEP Type Description:	Not reported
Proposed Amount:	Not reported
Final Monetary Amount:	Not reported
Paid Amount:	Not reported
Final Count:	Not reported
Final Amount:	Not reported
Found Violation:	No
Agency Which Determined Violation:	Not reported
Violation Short Description:	Not reported
Date Violation was Determined:	Not reported
Actual Return to Compliance Date:	Not reported
Return to Compliance Qualifier:	Not reported
Violation Responsible Agency:	Not reported
Scheduled Compliance Date:	Not reported
Enforcement Identifier:	Not reported
Date of Enforcement Action:	Not reported
Enforcement Responsible Agency:	Not reported
Enforcement Docket Number:	Not reported
Enforcement Attorney:	Not reported

XPO LOGISTICS FREIGHT, INC. - XNJ (Continued) **1000383742**

Corrective Action Component: Not reported
Appeal Initiated Date: Not reported
Appeal Resolution Date: Not reported
Disposition Status Date: Not reported
Disposition Status: Not reported
Disposition Status Description: Not reported
Consent/Final Order Sequence Number: Not reported
Consent/Final Order Respondent Name: Not reported
Consent/Final Order Lead Agency: Not reported
Enforcement Type: Not reported
Enforcement Responsible Person: Not reported
Enforcement Responsible Sub-Organization: Not reported
SEP Sequence Number: Not reported
SEP Expenditure Amount: Not reported
SEP Scheduled Completion Date: Not reported
SEP Actual Date: Not reported
SEP Defaulted Date: Not reported
SEP Type: Not reported
SEP Type Description: Not reported
Proposed Amount: Not reported
Final Monetary Amount: Not reported
Paid Amount: Not reported
Final Count: Not reported
Final Amount: Not reported

Found Violation: No
Agency Which Determined Violation: Not reported
Violation Short Description: Not reported
Date Violation was Determined: Not reported
Actual Return to Compliance Date: Not reported
Return to Compliance Qualifier: Not reported
Violation Responsible Agency: Not reported
Scheduled Compliance Date: Not reported
Enforcement Identifier: Not reported
Date of Enforcement Action: Not reported
Enforcement Responsible Agency: Not reported
Enforcement Docket Number: Not reported
Enforcement Attorney: Not reported
Corrective Action Component: Not reported
Appeal Initiated Date: Not reported
Appeal Resolution Date: Not reported
Disposition Status Date: Not reported
Disposition Status: Not reported
Disposition Status Description: Not reported
Consent/Final Order Sequence Number: Not reported
Consent/Final Order Respondent Name: Not reported
Consent/Final Order Lead Agency: Not reported
Enforcement Type: Not reported
Enforcement Responsible Person: Not reported
Enforcement Responsible Sub-Organization: Not reported
SEP Sequence Number: Not reported
SEP Expenditure Amount: Not reported
SEP Scheduled Completion Date: Not reported
SEP Actual Date: Not reported
SEP Defaulted Date: Not reported
SEP Type: Not reported
SEP Type Description: Not reported

XPO LOGISTICS FREIGHT, INC. - XNJ (Continued) **1000383742**

Proposed Amount:	Not reported
Final Monetary Amount:	Not reported
Paid Amount:	Not reported
Final Count:	Not reported
Final Amount:	Not reported
Found Violation:	Yes
Agency Which Determined Violation:	State
Violation Short Description:	Generators - Pre-transport
Date Violation was Determined:	2014-07-31 00:00:00.0
Actual Return to Compliance Date:	2014-08-12 00:00:00.0
Return to Compliance Qualifier:	Observed
Violation Responsible Agency:	State
Scheduled Compliance Date:	Not reported
Enforcement Identifier:	001
Date of Enforcement Action:	2015-03-09 00:00:00.0
Enforcement Responsible Agency:	State
Enforcement Docket Number:	Not reported
Enforcement Attorney:	Not reported
Corrective Action Component:	No
Appeal Initiated Date:	Not reported
Appeal Resolution Date:	Not reported
Disposition Status Date:	Not reported
Disposition Status:	Not reported
Disposition Status Description:	Not reported
Consent/Final Order Sequence Number:	Not reported
Consent/Final Order Respondent Name:	Not reported
Consent/Final Order Lead Agency:	Not reported
Enforcement Type:	INITIAL 3008(A) COMPLIANCE
Enforcement Responsible Person:	COMLE
Enforcement Responsible Sub-Organization:	Not reported
SEP Sequence Number:	Not reported
SEP Expenditure Amount:	Not reported
SEP Scheduled Completion Date:	Not reported
SEP Actual Date:	Not reported
SEP Defaulted Date:	Not reported
SEP Type:	Not reported
SEP Type Description:	Not reported
Proposed Amount:	4500
Final Monetary Amount:	Not reported
Paid Amount:	Not reported
Final Count:	Not reported
Final Amount:	Not reported

Evaluation Action Summary:

Evaluation Date:	2011-03-30 00:00:00.0
Evaluation Responsible Agency:	State
Found Violation:	No
Evaluation Type Description:	NON-FINANCIAL RECORD REVIEW
Evaluation Responsible Person Identifier:	COMES
Evaluation Responsible Sub-Organization:	N
Actual Return to Compliance Date:	Not reported
Scheduled Compliance Date:	Not reported
Date of Request:	Not reported
Date Response Received:	Not reported
Request Agency:	Not reported
Former Citation:	Not reported

XPO LOGISTICS FREIGHT, INC. - XNJ (Continued) **1000383742**

Evaluation Date:	2011-03-09 00:00:00.0
Evaluation Responsible Agency:	State
Found Violation:	Yes
Evaluation Type Description:	COMPLIANCE EVALUATION INSPECTION ON-SITE
Evaluation Responsible Person Identifier:	COMES
Evaluation Responsible Sub-Organization:	N
Actual Return to Compliance Date:	2011-03-30 00:00:00.0
Scheduled Compliance Date:	2011-04-09 00:00:00.0
Date of Request:	Not reported
Date Response Received:	Not reported
Request Agency:	Not reported
Former Citation:	Not reported

Evaluation Date:	2014-07-31 00:00:00.0
Evaluation Responsible Agency:	State
Found Violation:	No
Evaluation Type Description:	SIGNIFICANT NON-COMPLIER
Evaluation Responsible Person Identifier:	COMLE
Evaluation Responsible Sub-Organization:	Not reported
Actual Return to Compliance Date:	Not reported
Scheduled Compliance Date:	Not reported
Date of Request:	Not reported
Date Response Received:	Not reported
Request Agency:	Not reported
Former Citation:	Not reported

Evaluation Date:	2014-07-31 00:00:00.0
Evaluation Responsible Agency:	State
Found Violation:	Yes
Evaluation Type Description:	COMPLIANCE EVALUATION INSPECTION ON-SITE
Evaluation Responsible Person Identifier:	COMLE
Evaluation Responsible Sub-Organization:	Not reported
Actual Return to Compliance Date:	2014-08-12 00:00:00.0
Scheduled Compliance Date:	Not reported
Date of Request:	Not reported
Date Response Received:	Not reported
Request Agency:	Not reported
Former Citation:	Not reported

Evaluation Date:	2014-07-31 00:00:00.0
Evaluation Responsible Agency:	State
Found Violation:	Yes
Evaluation Type Description:	COMPLIANCE EVALUATION INSPECTION ON-SITE
Evaluation Responsible Person Identifier:	COMLE
Evaluation Responsible Sub-Organization:	Not reported
Actual Return to Compliance Date:	2014-08-12 00:00:00.0
Scheduled Compliance Date:	2014-08-15 00:00:00.0
Date of Request:	Not reported
Date Response Received:	Not reported
Request Agency:	Not reported
Former Citation:	Not reported

Evaluation Date:	2014-07-31 00:00:00.0
Evaluation Responsible Agency:	State
Found Violation:	Yes
Evaluation Type Description:	COMPLIANCE EVALUATION INSPECTION ON-SITE
Evaluation Responsible Person Identifier:	COMLE

XPO LOGISTICS FREIGHT, INC. - XNJ (Continued) **1000383742**

Evaluation Responsible Sub-Organization:	Not reported
Actual Return to Compliance Date:	2014-08-12 00:00:00.0
Scheduled Compliance Date:	2014-08-30 00:00:00.0
Date of Request:	Not reported
Date Response Received:	Not reported
Request Agency:	Not reported
Former Citation:	Not reported

Evaluation Date:	2014-07-31 00:00:00.0
Evaluation Responsible Agency:	State
Found Violation:	Yes
Evaluation Type Description:	COMPLIANCE EVALUATION INSPECTION ON-SITE
Evaluation Responsible Person Identifier:	COMLE
Evaluation Responsible Sub-Organization:	Not reported
Actual Return to Compliance Date:	2014-08-12 00:00:00.0
Scheduled Compliance Date:	Not reported
Date of Request:	Not reported
Date Response Received:	Not reported
Request Agency:	Not reported
Former Citation:	Not reported

Evaluation Date:	2014-07-31 00:00:00.0
Evaluation Responsible Agency:	State
Found Violation:	Yes
Evaluation Type Description:	COMPLIANCE EVALUATION INSPECTION ON-SITE
Evaluation Responsible Person Identifier:	COMLE
Evaluation Responsible Sub-Organization:	Not reported
Actual Return to Compliance Date:	2014-08-12 00:00:00.0
Scheduled Compliance Date:	Not reported
Date of Request:	Not reported
Date Response Received:	Not reported
Request Agency:	Not reported
Former Citation:	Not reported

Evaluation Date:	2017-08-30 00:00:00.0
Evaluation Responsible Agency:	State
Found Violation:	No
Evaluation Type Description:	COMPLIANCE EVALUATION INSPECTION ON-SITE
Evaluation Responsible Person Identifier:	NOES
Evaluation Responsible Sub-Organization:	Not reported
Actual Return to Compliance Date:	Not reported
Scheduled Compliance Date:	Not reported
Date of Request:	Not reported
Date Response Received:	Not reported
Request Agency:	Not reported
Former Citation:	Not reported

Evaluation Date:	2014-11-26 00:00:00.0
Evaluation Responsible Agency:	State
Found Violation:	No
Evaluation Type Description:	NON-FINANCIAL RECORD REVIEW
Evaluation Responsible Person Identifier:	COMLE
Evaluation Responsible Sub-Organization:	Not reported
Actual Return to Compliance Date:	Not reported
Scheduled Compliance Date:	Not reported
Date of Request:	Not reported
Date Response Received:	Not reported

XPO LOGISTICS FREIGHT, INC. - XNJ (Continued) **1000383742**

Request Agency:	Not reported
Former Citation:	Not reported
Evaluation Date:	2014-08-12 00:00:00.0
Evaluation Responsible Agency:	State
Found Violation:	No
Evaluation Type Description:	NOT A SIGNIFICANT NON-COMPLIER
Evaluation Responsible Person Identifier:	COMLE
Evaluation Responsible Sub-Organization:	Not reported
Actual Return to Compliance Date:	Not reported
Scheduled Compliance Date:	Not reported
Date of Request:	Not reported
Date Response Received:	Not reported
Request Agency:	Not reported
Former Citation:	Not reported
Evaluation Date:	2014-07-31 00:00:00.0
Evaluation Responsible Agency:	State
Found Violation:	Yes
Evaluation Type Description:	COMPLIANCE EVALUATION INSPECTION ON-SITE
Evaluation Responsible Person Identifier:	COMLE
Evaluation Responsible Sub-Organization:	Not reported
Actual Return to Compliance Date:	2014-08-12 00:00:00.0
Scheduled Compliance Date:	Not reported
Date of Request:	Not reported
Date Response Received:	Not reported
Request Agency:	Not reported
Former Citation:	Not reported

SHWS:

Name:	CONSOLIDATED FREIGHTWAYS
Address:	300 PORT ST
City,State,Zip:	NEWARK CITY, NJ
Site ID:	20571
Status:	Closed
Home Owner:	No
PI Number:	012881

Detail As Of April 2012:

X Coord Site:	Not reported
X Coord PI:	Not reported
Y Coord Site:	Not reported
Y Coord PI:	Not reported

UST:

Facility ID:	012881

Contact:

Owner Name:	Not Identified Not Identified
Organization:	JAMES GAVEN
Contact Type(UST Reg):	Facility Operator
Contact Address (UST Reg):	Not reported
Contact Address 2 (UST Reg):	Not reported
Conact City,St,Zip (UST Reg):	Not reported

XPO LOGISTICS FREIGHT, INC. - XNJ (Continued) **1000383742**

Owner Name:	ROBERT W WEAVER
Organization:	CONSOLIDATED FREIGHTWAYS
Contact Type(UST Reg):	Tank Owner
Contact Address (UST Reg):	PO BOX 3010
Contact Address 2 (UST Reg):	Not reported
Conact City,St,Zip (UST Reg):	MENLO PARK, CA 940263010

Tanks:

Tank Id:	TANK-1
Tank Number:	D1
Tank Status:	**Removed**
Tank Status Date:	07/20/1995
Install Date:	01/01/1966
Tank Contents:	Medium Diesel Fuel (No. 2-D)
Tank Size:	10000
Tank Compliance:	No
Overfill:	No
Compliance Monitoring?:	No
Overfill Protection:	No
Spill Containment:	No
Tank Wellhead Protection:	Not reported
Tank/Pipe Construction Type:	Tank Bare steel
Tank/Pipe Construction Type:	Pipe Bare steel
Tank/Pipe Monitor:	Pipe None
Tank/Pipe Monitor:	Tank None

Tank Id:	TANK-2
Tank Number:	D2
Tank Status:	**Removed**
Tank Status Date:	07/20/1995
Install Date:	01/01/1966
Tank Contents:	Medium Diesel Fuel (No. 2-D)
Tank Size:	10000
Tank Compliance:	No
Overfill:	No
Compliance Monitoring?:	No
Overfill Protection:	No
Spill Containment:	No
Tank Wellhead Protection:	Not reported
Tank/Pipe Construction Type:	Tank Bare steel
Tank/Pipe Construction Type:	Pipe Bare steel
Tank/Pipe Monitor:	Pipe None
Tank/Pipe Monitor:	Tank None

NJ SPILL:

Name:	CONSOLIDATED FREIGHT
Address:	300 PORT ST
City,State,Zip:	NEWARK, NJ
Trenton Dispatch Log Number:	2086
Case Number:	95-2-13-1506-23
Notify Type:	Not reported
Date Received:	02/13/1995
Location:	Facility
Other Location:	Not reported

XPO LOGISTICS FREIGHT, INC. - XNJ (Continued) **1000383742**

Incident Date:	02/12/1995
Incident Time:	1040
A310 Letter:	Yes
Ref. Code:	101
COMU:	0714
CAS Number:	Not reported
Hazardous:	Not reported
Incident Location:	Not reported
Facility Type:	Commercial
Facility Phone:	201-344-0488
Substance(s):	DIESEL FUEL
Substance Type:	Liquid
Substance Identity:	Known
TCPA Chemical:	No
Hazrds Material:	Yes
Amnt Released:	50 GALS
Release VE:	Estimate
Contained:	Yes
Release Type:	Terminated
Incident Desc:	Spill
Status at Spill:	SPILL DUE TO BACK LASH DURING DELIVERY.CLEAN UP COMPLETED
NJ Spill Date:	Not reported
NJ Spill Time:	Not reported
NJ Spill Name:	Not reported
NJ Spill Title:	Not reported
NJ Spill Phone:	Not reported
Other Date:	Not reported
Other Time:	Not reported
Other Name:	Not reported
Other Title:	Not reported
Other Phone:	Not reported
Injuries:	No
Public Exposure:	No
Road Closed:	Not reported
Facility Evacuation:	No
Receiving Water:	NONE
Public Evacuation:	No
Police at Scene:	No
Firemen at Scene:	No
Contamination of:	Land
Nature of Incident:	Facility
Wind Direction/Speed:	Not reported
Assistance Requested:	No
Memo. Of Understanding:	Not reported
Drill/trng Exercise:	Not reported
Operator:	JULIE1
Contact Name:	Not reported
Caller Name:	REDACTED
Caller Title:	Not reported
Caller Address:	Not reported
Caller City,St,Zip:	Not reported
Caller Phone:	Not reported
Responsible Party:	Known
Responsible Party Name:	CONSOLIDATED FREIGHT
Responsible Party Contact:	JIM GAVIN
Responsible Party Title:	TERM MNGR
Responsible Party Telphone:	201-344-0488

XPO LOGISTICS FREIGHT, INC. - XNJ (Continued) **1000383742**

Responsible Party Street:	300 PORT ST
Responsible Party Municipality:	NEWARK
Responsible Party State:	NJ
Responsible Party Zip:	Not reported
Responsible City,St,Zip:	NEWARK, NJ
Responsible Party County:	ESSEX
Local Municipality:	Not reported
Local Municipality Name:	NEWARK CITY
Local Municipality Title:	OPR 75
Local Municipality Phone:	201-733-7400
Local Municipality Date:	02/13/1995
Local Municipality Time:	1515
Incident Name:	Not reported
Incident Referred To:	DRPSR
Incident Region:	BFO-CAS
Incident Phone:	Faxed,Mailed
Incident Date:	02/13/1995
Comments: Not reported	
Date A310 Letter Printed:	Not reported
Date Local Authority Was Notified:	Not reported
Date Update:	Not reported
Date Report Faxed to Local Authority:	Not reported
Local Authority Notification Date:	Not reported
Reporter Name:	Not reported
Reporter Type:	Not reported
Rep Received Date:	Not reported
Reporter Title:	Not reported
Reporter Orgzn:	Not reported
Reporter Address:	Not reported
Reporter City,St,Zip:	Not reported
Reporter County:	Not reported
Incident Type:	Not reported
Incident Status:	Not reported
Incident Source Category:	Not reported
Incident Source Name:	Not reported
Incident Source Address:	Not reported
Incident Source Address 2:	Not reported
Incident Source City,St,Zip:	Not reported
Incident Source County:	Not reported
DEP Requested:	Not reported
Confidential:	Not reported
Name:	Not reported
Address:	300 EAST PORT ST
City,State,Zip:	NEWARK CITY, NJ 07114
Trenton Dispatch Log Number:	551005
Case Number:	15-03-25-1215-12
Notify Type:	Not reported
Date Received:	03/25/2015
Location:	Not reported
Other Location:	Not reported
Incident Date:	03/25/2015
Incident Time:	Not reported
A310 Letter:	Not reported
Ref. Code:	Not reported
COMU:	Not reported
CAS Number:	Not reported

XPO LOGISTICS FREIGHT, INC. - XNJ (Continued) **1000383742**

Hazardous:	Not reported
Incident Location:	CONWAY FREIGHT
Facility Type:	Industrial
Facility Phone:	Not reported
Substance(s):	Not reported
Substance Type:	Not reported
Substance Identity:	Not reported
TCPA Chemical:	Not reported
Hazrds Material:	Not reported
Amnt Released:	Not reported
Release VE:	Not reported
Contained:	Not reported
Release Type:	Not reported
Incident Desc:	Not reported
Status at Spill:	Not reported
NJ Spill Date:	Not reported
NJ Spill Time:	Not reported
NJ Spill Name:	Not reported
NJ Spill Title:	Not reported
NJ Spill Phone:	Not reported
Other Date:	Not reported
Other Time:	Not reported
Other Name:	Not reported
Other Title:	Not reported
Other Phone:	Not reported
Injuries:	No
Public Exposure:	No
Road Closed:	Not reported
Facility Evacuation:	No
Receiving Water:	Not reported
Public Evacuation:	No
Police at Scene:	No
Firemen at Scene:	No
Contamination of:	Not reported
Nature of Incident:	Not reported
Wind Direction/Speed:	Not reported
Assistance Requested:	Not reported
Memo. Of Understanding:	Not reported
Drill/trng Exercise:	Not reported
Operator:	Not reported
Contact Name:	KAREN ZABAWSKI
Caller Name:	Not reported
Caller Title:	Not reported
Caller Address:	Not reported
Caller City,St,Zip:	Not reported
Caller Phone:	Not reported
Responsible Party:	Not reported
Responsible Party Name:	Not reported
Responsible Party Contact:	Not reported
Responsible Party Title:	Not reported
Responsible Party Telphone:	Not reported
Responsible Party Street:	Not reported
Responsible Party Municipality:	Not reported
Responsible Party State:	Not reported
Responsible Party Zip:	Not reported
Responsible City,St,Zip:	Not reported
Responsible Party County:	Not reported

XPO LOGISTICS FREIGHT, INC. - XNJ (Continued) **1000383742**

Local Municipality:	Not reported
Local Municipality Name:	Not reported
Local Municipality Title:	Not reported
Local Municipality Phone:	Not reported
Local Municipality Date:	Not reported
Local Municipality Time:	Not reported
Incident Name:	Not reported
Incident Referred To:	Not reported
Incident Region:	Not reported
Incident Phone:	Not reported
Incident Date:	Not reported
Comments: Not reported	
Date A310 Letter Printed:	Not reported
Date Local Authority Was Notified:	Not reported
Date Update:	Not reported
Date Report Faxed to Local Authority:	Not reported
Local Authority Notification Date:	Not reported
Reporter Name:	REDACTED
Reporter Type:	Other
Rep Received Date:	03/25/2015
Reporter Title:	REDACTED
Reporter Orgzn:	REDATED
Reporter Address:	Not reported
Reporter City,St,Zip:	Not reported
Reporter County:	Not reported
Incident Type:	Spill
Incident Status:	Terminated
Incident Source Category:	Facility
Incident Source Name:	CONWAY FREIGHT
Incident Source Address:	300 EAST PORT ST
Incident Source Address 2:	Not reported
Incident Source City,St,Zip:	Newark City, NJ 07114
Incident Source County:	Essex
DEP Requested:	No
Confidential:	Not reported

FINDS:
Registry ID: 110046533293

Click Here:

Environmental Interest/Information System:
US National Pollutant Discharge Elimination System (NPDES) module of the Compliance Information System (ICIS) tracks surface water permits issued under the Clean Water Act. Under NPDES, all facilities that discharge pollutants from any point source into waters of the United States are required to obtain a permit. The permit will likely contain limits on what can be discharged, impose monitoring and reporting requirements, and include other provisions to ensure that the discharge does not adversely affect water quality.
RCRAInfo is a national information system that supports the Resource Conservation and Recovery Act (RCRA) program through the tracking of events and activities related to facilities that generate, transport, and treat, store, or dispose of hazardous waste. RCRAInfo allows RCRA program staff to track the notification, permit, compliance, and corrective action activities required under RCRA.
HAZARDOUS WASTE BIENNIAL REPORTER

XPO LOGISTICS FREIGHT, INC. - XNJ (Continued) **1000383742**

Click this hyperlink while viewing on your computer to access additional FINDS: detail in the EDR Site Report.

ECHO:

Envid:	1000383742
Registry ID:	110046533293
DFR URL:	http://echo.epa.gov/detailed-facility-report?fid=110046533293
Name:	XPO LOGISTICS FREIGHT, INC. - XNJ
Address:	300 E PRT ST
City,State,Zip:	NEWARK, NJ 07114

NJ MANIFEST:

EPA Id:	NJD049849094
Mail Address:	Not reported
Mail City/State/Zip:	Not reported
Facility Phone:	2013440488
Emergency Phone:	Not reported
Contact:	LONNIE S CHRISTIAN
Comments:	Not reported
SIC Code:	Not reported
County:	07
Municipal:	14
Previous EPA Id:	Not reported
Gen Flag:	X
Trans Flag:	Not reported
TSDF Flag:	Not reported
Name Change:	Not reported
Date Change:	Not reported

Manifest:

Manifest Number:	011520618FLE
EPA ID:	NJD049849094
Date Shipped:	1/26/2018
TSDF EPA ID:	PAD085690592
Transporter EPA ID:	PAD982661381
Transporter 2 EPA ID:	Not reported
Transporter 3 EPA ID:	Not reported
Transporter 4 EPA ID:	Not reported
Transporter 5 EPA ID:	Not reported
Transporter 6 EPA ID:	Not reported
Transporter 7 EPA ID:	Not reported
Transporter 8 EPA ID:	Not reported
Transporter 9 EPA ID:	Not reported
Transporter 10 EPA ID:	Not reported
Date Trans1 Transported Waste:	Not reported
Date Trans2 Transported Waste:	Not reported
Date Trans3 Transported Waste:	Not reported
Date Trans4 Transported Waste:	Not reported
Date Trans5 Transported Waste:	Not reported
Date Trans6 Transported Waste:	Not reported
Date Trans7 Transported Waste:	Not reported
Date Trans8 Transported Waste:	Not reported
Date Trans9 Transported Waste:	Not reported
Date Trans10 Transported Waste:	Not reported
Date TSDF Received Waste:	Not reported
Generator EPA Facility Name:	XPO LOGISTICS FREIGHT INC-XNJ
Transporter-1 EPA Facility Name:	REPUBLIC ENVIRONMENTAL SYSTEM

XPO LOGISTICS FREIGHT, INC. - XNJ (Continued) **1000383742**

TSDF EPA Facility Name:	REPUBLIC ENVIRONMENTAL SYSTEMS INC
QTY Units:	Pounds
Transporter SEQ ID:	Not reported
Transporter-1 Date:	1/26/2018
Waste SEQ ID:	1
Waste Type Code 2:	Not reported
Waste Type Code 3:	Not reported
Waste Type Code 4:	Not reported
Waste Type Code 5:	Not reported
Waste Type Code 6:	Not reported
Date Accepted:	2/2/2018
Manifest Discrepancy Type:	Not reported
Data Entry Number:	Not reported
Was Load Rejected:	Not reported
Reason Load Was Rejected:	Not reported

Manifest Number:	009463099FLE
EPA ID:	NJD049849094
Date Shipped:	3/2/2016
TSDF EPA ID:	PAD085690592
Transporter EPA ID:	PAD982661381
Transporter 2 EPA ID:	Not reported
Transporter 3 EPA ID:	Not reported
Transporter 4 EPA ID:	Not reported
Transporter 5 EPA ID:	Not reported
Transporter 6 EPA ID:	Not reported
Transporter 7 EPA ID:	Not reported
Transporter 8 EPA ID:	Not reported
Transporter 9 EPA ID:	Not reported
Transporter 10 EPA ID:	Not reported
Date Trans1 Transported Waste:	Not reported
Date Trans2 Transported Waste:	Not reported
Date Trans3 Transported Waste:	Not reported
Date Trans4 Transported Waste:	Not reported
Date Trans5 Transported Waste:	Not reported
Date Trans6 Transported Waste:	Not reported
Date Trans7 Transported Waste:	Not reported
Date Trans8 Transported Waste:	Not reported
Date Trans9 Transported Waste:	Not reported
Date Trans10 Transported Waste:	Not reported
Date TSDF Received Waste:	Not reported
TSDF EPA Facility Name:	Not reported
QTY Units:	Not reported
Transporter SEQ ID:	Not reported
Transporter-1 Date:	Not reported
Waste SEQ ID:	Not reported
Waste Type Code 2:	Not reported
Waste Type Code 3:	Not reported
Waste Type Code 4:	Not reported
Waste Type Code 5:	Not reported
Waste Type Code 6:	Not reported
Date Accepted:	Not reported
Manifest Discrepancy Type:	Not reported
Data Entry Number:	Not reported
Was Load Rejected:	Not reported
Reason Load Was Rejected:	Not reported

XPO LOGISTICS FREIGHT, INC. - XNJ (Continued) **1000383742**

Manifest Number:	000416626PSC
EPA ID:	NJD049849094
Date Shipped:	12/4/2012
TSDF EPA ID:	PAD085690592
Transporter EPA ID:	PAD982661381
Transporter 2 EPA ID:	Not reported
Transporter 3 EPA ID:	Not reported
Transporter 4 EPA ID:	Not reported
Transporter 5 EPA ID:	Not reported
Transporter 6 EPA ID:	Not reported
Transporter 7 EPA ID:	Not reported
Transporter 8 EPA ID:	Not reported
Transporter 9 EPA ID:	Not reported
Transporter 10 EPA ID:	Not reported
Date Trans1 Transported Waste:	Not reported
Date Trans2 Transported Waste:	Not reported
Date Trans3 Transported Waste:	Not reported
Date Trans4 Transported Waste:	Not reported
Date Trans5 Transported Waste:	Not reported
Date Trans6 Transported Waste:	Not reported
Date Trans7 Transported Waste:	Not reported
Date Trans8 Transported Waste:	Not reported
Date Trans9 Transported Waste:	Not reported
Date Trans10 Transported Waste:	Not reported
Date TSDF Received Waste:	Not reported
TSDF EPA Facility Name:	Not reported
QTY Units:	Not reported
Transporter SEQ ID:	Not reported
Transporter-1 Date:	Not reported
Waste SEQ ID:	Not reported
Waste Type Code 2:	Not reported
Waste Type Code 3:	Not reported
Waste Type Code 4:	Not reported
Waste Type Code 5:	Not reported
Waste Type Code 6:	Not reported
Date Accepted:	Not reported
Manifest Discrepancy Type:	Not reported
Data Entry Number:	Not reported
Was Load Rejected:	Not reported
Reason Load Was Rejected:	Not reported

Waste:

Manifest Year:	Not reported
Waste Code:	D001 D035 D018 U002 U154 U080
Hand Code:	Not reported
Quantity:	3,555.00 Pounds
Manifest Year:	Not reported
Waste Code:	D001 D005 D006 D007
Hand Code:	Not reported
Quantity:	594.00 Pounds
Manifest Year:	Not reported
Waste Code:	D001 D002
Hand Code:	Not reported
Quantity:	60.00 Pounds
Manifest Year:	Not reported

XPO LOGISTICS FREIGHT, INC. - XNJ (Continued) **1000383742**

Waste Code:	D002
Hand Code:	Not reported
Quantity:	80.00 Pounds
Manifest Year:	Not reported
Waste Code:	D001 D035
Hand Code:	Not reported
Quantity:	60.00 Pounds
Manifest Number:	011519619FLE
EPA ID:	NJD049849094
Date Shipped:	2/9/2018
TSDF EPA ID:	PAD085690592
Transporter EPA ID:	PAD982661381
Transporter 2 EPA ID:	Not reported
Transporter 3 EPA ID:	Not reported
Transporter 4 EPA ID:	Not reported
Transporter 5 EPA ID:	Not reported
Transporter 6 EPA ID:	Not reported
Transporter 7 EPA ID:	Not reported
Transporter 8 EPA ID:	Not reported
Transporter 9 EPA ID:	Not reported
Transporter 10 EPA ID:	Not reported
Date Trans1 Transported Waste:	Not reported
Date Trans2 Transported Waste:	Not reported
Date Trans3 Transported Waste:	Not reported
Date Trans4 Transported Waste:	Not reported
Date Trans5 Transported Waste:	Not reported
Date Trans6 Transported Waste:	Not reported
Date Trans7 Transported Waste:	Not reported
Date Trans8 Transported Waste:	Not reported
Date Trans9 Transported Waste:	Not reported
Date Trans10 Transported Waste:	Not reported
Date TSDF Received Waste:	Not reported
Generator EPA Facility Name:	XPO LOGISTICS FREIGHT INC-XNJ
Transporter-1 EPA Facility Name:	REPUBLIC ENVIRONMENTAL SYSTEM
TSDF EPA Facility Name:	REPUBLIC ENVIRONMENTAL SYSTEMS INC
QTY Units:	Pounds
Transporter SEQ ID:	Not reported
Transporter-1 Date:	2/9/2018
Waste SEQ ID:	3
Waste Type Code 2:	Not reported
Waste Type Code 3:	Not reported
Waste Type Code 4:	Not reported
Waste Type Code 5:	Not reported
Waste Type Code 6:	Not reported
Date Accepted:	2/13/2018
Manifest Discrepancy Type:	Not reported
Data Entry Number:	Not reported
Was Load Rejected:	Not reported
Reason Load Was Rejected:	Not reported
Manifest Number:	009462723FLE
EPA ID:	NJD049849094
Date Shipped:	1/20/2016
TSDF EPA ID:	PAD085690592

XPO LOGISTICS FREIGHT, INC. - XNJ (Continued) **1000383742**

Transporter EPA ID:	PAD982661381
Transporter 2 EPA ID:	Not reported
Transporter 3 EPA ID:	Not reported
Transporter 4 EPA ID:	Not reported
Transporter 5 EPA ID:	Not reported
Transporter 6 EPA ID:	Not reported
Transporter 7 EPA ID:	Not reported
Transporter 8 EPA ID:	Not reported
Transporter 9 EPA ID:	Not reported
Transporter 10 EPA ID:	Not reported
Date Trans1 Transported Waste:	Not reported
Date Trans2 Transported Waste:	Not reported
Date Trans3 Transported Waste:	Not reported
Date Trans4 Transported Waste:	Not reported
Date Trans5 Transported Waste:	Not reported
Date Trans6 Transported Waste:	Not reported
Date Trans7 Transported Waste:	Not reported
Date Trans8 Transported Waste:	Not reported
Date Trans9 Transported Waste:	Not reported
Date Trans10 Transported Waste:	Not reported
Date TSDF Received Waste:	Not reported
TSDF EPA Facility Name:	Not reported
QTY Units:	Not reported
Transporter SEQ ID:	Not reported
Transporter-1 Date:	Not reported
Waste SEQ ID:	Not reported
Waste Type Code 2:	Not reported
Waste Type Code 3:	Not reported
Waste Type Code 4:	Not reported
Waste Type Code 5:	Not reported
Waste Type Code 6:	Not reported
Date Accepted:	Not reported
Manifest Discrepancy Type:	Not reported
Data Entry Number:	Not reported
Was Load Rejected:	Not reported
Reason Load Was Rejected:	Not reported

Manifest Number:	011519619FLE
EPA ID:	NJD049849094
Date Shipped:	2/9/2018
TSDF EPA ID:	PAD085690592
Transporter EPA ID:	PAD982661381
Transporter 2 EPA ID:	Not reported
Transporter 3 EPA ID:	Not reported
Transporter 4 EPA ID:	Not reported
Transporter 5 EPA ID:	Not reported
Transporter 6 EPA ID:	Not reported
Transporter 7 EPA ID:	Not reported
Transporter 8 EPA ID:	Not reported
Transporter 9 EPA ID:	Not reported
Transporter 10 EPA ID:	Not reported
Date Trans1 Transported Waste:	Not reported
Date Trans2 Transported Waste:	Not reported
Date Trans3 Transported Waste:	Not reported
Date Trans4 Transported Waste:	Not reported
Date Trans5 Transported Waste:	Not reported
Date Trans6 Transported Waste:	Not reported

XPO LOGISTICS FREIGHT, INC. - XNJ (Continued) **1000383742**

Date Trans7 Transported Waste:	Not reported
Date Trans8 Transported Waste:	Not reported
Date Trans9 Transported Waste:	Not reported
Date Trans10 Transported Waste:	Not reported
Date TSDF Received Waste:	Not reported
Generator EPA Facility Name:	XPO LOGISTICS FREIGHT INC-XNJ
Transporter-1 EPA Facility Name:	REPUBLIC ENVIRONMENTAL SYSTEM
TSDF EPA Facility Name:	REPUBLIC ENVIRONMENTAL SYSTEMS INC
QTY Units:	Pounds
Transporter SEQ ID:	Not reported
Transporter-1 Date:	2/9/2018
Waste SEQ ID:	2
Waste Type Code 2:	Not reported
Waste Type Code 3:	Not reported
Waste Type Code 4:	Not reported
Waste Type Code 5:	Not reported
Waste Type Code 6:	Not reported
Date Accepted:	2/13/2018
Manifest Discrepancy Type:	Not reported
Data Entry Number:	Not reported
Was Load Rejected:	Not reported
Reason Load Was Rejected:	Not reported

Manifest Number:	005395807JJK
EPA ID:	NJD049849094
Date Shipped:	01/27/2009
TSDF EPA ID:	NJD002200046
Transporter EPA ID:	NJD045995693
Transporter 2 EPA ID:	Not reported
Transporter 3 EPA ID:	Not reported
Transporter 4 EPA ID:	Not reported
Transporter 5 EPA ID:	Not reported
Transporter 6 EPA ID:	Not reported
Transporter 7 EPA ID:	Not reported
Transporter 8 EPA ID:	Not reported
Transporter 9 EPA ID:	Not reported
Transporter 10 EPA ID:	Not reported
Date Trans1 Transported Waste:	01/27/2009
Date Trans2 Transported Waste:	Not reported
Date Trans3 Transported Waste:	Not reported
Date Trans4 Transported Waste:	Not reported
Date Trans5 Transported Waste:	Not reported
Date Trans6 Transported Waste:	Not reported
Date Trans7 Transported Waste:	Not reported
Date Trans8 Transported Waste:	Not reported
Date Trans9 Transported Waste:	Not reported
Date Trans10 Transported Waste:	Not reported
Date TSDF Received Waste:	01/27/2009
TSDF EPA Facility Name:	Not reported
QTY Units:	Not reported
Transporter SEQ ID:	Not reported
Transporter-1 Date:	Not reported
Waste SEQ ID:	Not reported
Waste Type Code 2:	Not reported
Waste Type Code 3:	Not reported
Waste Type Code 4:	Not reported
Waste Type Code 5:	Not reported

XPO LOGISTICS FREIGHT, INC. - XNJ (Continued) **1000383742**

Waste Type Code 6:	Not reported
Date Accepted:	Not reported
Manifest Discrepancy Type:	Not reported
Data Entry Number:	Not reported
Was Load Rejected:	No
Reason Load Was Rejected:	Not reported

Waste:

Manifest Year:	Not reported
Waste Code:	D001
Hand Code:	H061
Quantity:	120 G

Manifest Year:	Not reported
Waste Code:	D001
Hand Code:	H061
Quantity:	30 G

Manifest Year:	Not reported
Waste Code:	U080
Hand Code:	H061
Quantity:	25 G

Manifest Number:	005942116JJK
EPA ID:	NJD049849094
Date Shipped:	05/28/2009
TSDF EPA ID:	NJD002200046
Transporter EPA ID:	NJD045995693
Transporter 2 EPA ID:	NJD045995693
Transporter 3 EPA ID:	Not reported
Transporter 4 EPA ID:	Not reported
Transporter 5 EPA ID:	Not reported
Transporter 6 EPA ID:	Not reported
Transporter 7 EPA ID:	Not reported
Transporter 8 EPA ID:	Not reported
Transporter 9 EPA ID:	Not reported
Transporter 10 EPA ID:	Not reported
Date Trans1 Transported Waste:	05/28/2009
Date Trans2 Transported Waste:	06/04/2009
Date Trans3 Transported Waste:	Not reported
Date Trans4 Transported Waste:	Not reported
Date Trans5 Transported Waste:	Not reported
Date Trans6 Transported Waste:	Not reported
Date Trans7 Transported Waste:	Not reported
Date Trans8 Transported Waste:	Not reported
Date Trans9 Transported Waste:	Not reported
Date Trans10 Transported Waste:	Not reported
Date TSDF Received Waste:	06/04/2009
TSDF EPA Facility Name:	Not reported
QTY Units:	Not reported
Transporter SEQ ID:	Not reported
Transporter-1 Date:	Not reported
Waste SEQ ID:	Not reported
Waste Type Code 2:	Not reported
Waste Type Code 3:	Not reported
Waste Type Code 4:	Not reported
Waste Type Code 5:	Not reported

XPO LOGISTICS FREIGHT, INC. - XNJ (Continued) **1000383742**

Waste Type Code 6:	Not reported
Date Accepted:	Not reported
Manifest Discrepancy Type:	Not reported
Data Entry Number:	Not reported
Was Load Rejected:	No
Reason Load Was Rejected:	Not reported

Waste:

Manifest Year:	Not reported
Waste Code:	D001
Hand Code:	H141
Quantity:	140 G

Manifest Year:	Not reported
Waste Code:	D002
Hand Code:	H061
Quantity:	15 G

Manifest Year:	Not reported
Waste Code:	D002
Hand Code:	H141
Quantity:	15 G

Manifest Number:	009464189FLE
EPA ID:	NJD049849094
Date Shipped:	11/18/2015
TSDF EPA ID:	PAD085690592
Transporter EPA ID:	PAD982661381
Transporter 2 EPA ID:	Not reported
Transporter 3 EPA ID:	Not reported
Transporter 4 EPA ID:	Not reported
Transporter 5 EPA ID:	Not reported
Transporter 6 EPA ID:	Not reported
Transporter 7 EPA ID:	Not reported
Transporter 8 EPA ID:	Not reported
Transporter 9 EPA ID:	Not reported
Transporter 10 EPA ID:	Not reported
Date Trans1 Transported Waste:	Not reported
Date Trans2 Transported Waste:	Not reported
Date Trans3 Transported Waste:	Not reported
Date Trans4 Transported Waste:	Not reported
Date Trans5 Transported Waste:	Not reported
Date Trans6 Transported Waste:	Not reported
Date Trans7 Transported Waste:	Not reported
Date Trans8 Transported Waste:	Not reported
Date Trans9 Transported Waste:	Not reported
Date Trans10 Transported Waste:	Not reported
Date TSDF Received Waste:	Not reported
TSDF EPA Facility Name:	Not reported
QTY Units:	Not reported
Transporter SEQ ID:	Not reported
Transporter-1 Date:	Not reported
Waste SEQ ID:	Not reported
Waste Type Code 2:	Not reported
Waste Type Code 3:	Not reported
Waste Type Code 4:	Not reported
Waste Type Code 5:	Not reported

XPO LOGISTICS FREIGHT, INC. - XNJ (Continued) **1000383742**

Waste Type Code 6:	Not reported
Date Accepted:	Not reported
Manifest Discrepancy Type:	Not reported
Data Entry Number:	Not reported
Was Load Rejected:	Not reported
Reason Load Was Rejected:	Not reported
Manifest Number:	004993633FLE
EPA ID:	NJD049849094
Date Shipped:	8/18/2011
TSDF EPA ID:	NYD082785429
Transporter EPA ID:	NYD082785429
Transporter 2 EPA ID:	Not reported
Transporter 3 EPA ID:	Not reported
Transporter 4 EPA ID:	Not reported
Transporter 5 EPA ID:	Not reported
Transporter 6 EPA ID:	Not reported
Transporter 7 EPA ID:	Not reported
Transporter 8 EPA ID:	Not reported
Transporter 9 EPA ID:	Not reported
Transporter 10 EPA ID:	Not reported
Date Trans1 Transported Waste:	Not reported
Date Trans2 Transported Waste:	Not reported
Date Trans3 Transported Waste:	Not reported
Date Trans4 Transported Waste:	Not reported
Date Trans5 Transported Waste:	Not reported
Date Trans6 Transported Waste:	Not reported
Date Trans7 Transported Waste:	Not reported
Date Trans8 Transported Waste:	Not reported
Date Trans9 Transported Waste:	Not reported
Date Trans10 Transported Waste:	Not reported
Date TSDF Received Waste:	Not reported
TSDF EPA Facility Name:	Not reported
QTY Units:	Not reported
Transporter SEQ ID:	Not reported
Transporter-1 Date:	Not reported
Waste SEQ ID:	Not reported
Waste Type Code 2:	Not reported
Waste Type Code 3:	Not reported
Waste Type Code 4:	Not reported
Waste Type Code 5:	Not reported
Waste Type Code 6:	Not reported
Date Accepted:	Not reported
Manifest Discrepancy Type:	Not reported
Data Entry Number:	Not reported
Was Load Rejected:	Not reported
Reason Load Was Rejected:	Not reported

Waste:

Manifest Year:	Not reported
Waste Code:	D001
Hand Code:	H141
Quantity:	40.00 Pounds
Manifest Year:	Not reported
Waste Code:	D001
Hand Code:	H141
Quantity:	70.00 Pounds

XPO LOGISTICS FREIGHT, INC. - XNJ (Continued) **1000383742**

Manifest Year:	Not reported
Waste Code:	D003
Hand Code:	H141
Quantity:	60.00 Pounds

Manifest Number:	008949519FLE
EPA ID:	NJD049849094
Date Shipped:	7/29/2015
TSDF EPA ID:	PAD085690592
Transporter EPA ID:	PAD982661381
Transporter 2 EPA ID:	Not reported
Transporter 3 EPA ID:	Not reported
Transporter 4 EPA ID:	Not reported
Transporter 5 EPA ID:	Not reported
Transporter 6 EPA ID:	Not reported
Transporter 7 EPA ID:	Not reported
Transporter 8 EPA ID:	Not reported
Transporter 9 EPA ID:	Not reported
Transporter 10 EPA ID:	Not reported
Date Trans1 Transported Waste:	Not reported
Date Trans2 Transported Waste:	Not reported
Date Trans3 Transported Waste:	Not reported
Date Trans4 Transported Waste:	Not reported
Date Trans5 Transported Waste:	Not reported
Date Trans6 Transported Waste:	Not reported
Date Trans7 Transported Waste:	Not reported
Date Trans8 Transported Waste:	Not reported
Date Trans9 Transported Waste:	Not reported
Date Trans10 Transported Waste:	Not reported
Date TSDF Received Waste:	Not reported
TSDF EPA Facility Name:	Not reported
QTY Units:	Not reported
Transporter SEQ ID:	Not reported
Transporter-1 Date:	Not reported
Waste SEQ ID:	Not reported
Waste Type Code 2:	Not reported
Waste Type Code 3:	Not reported
Waste Type Code 4:	Not reported
Waste Type Code 5:	Not reported
Waste Type Code 6:	Not reported
Date Accepted:	Not reported
Manifest Discrepancy Type:	Not reported
Data Entry Number:	Not reported
Was Load Rejected:	Not reported
Reason Load Was Rejected:	Not reported

Manifest Number:	011520618FLE
EPA ID:	NJD049849094
Date Shipped:	1/26/2018
TSDF EPA ID:	PAD085690592
Transporter EPA ID:	PAD982661381
Transporter 2 EPA ID:	Not reported
Transporter 3 EPA ID:	Not reported
Transporter 4 EPA ID:	Not reported
Transporter 5 EPA ID:	Not reported
Transporter 6 EPA ID:	Not reported

XPO LOGISTICS FREIGHT, INC. - XNJ (Continued) **1000383742**

Transporter 7 EPA ID:	Not reported
Transporter 8 EPA ID:	Not reported
Transporter 9 EPA ID:	Not reported
Transporter 10 EPA ID:	Not reported
Date Trans1 Transported Waste:	Not reported
Date Trans2 Transported Waste:	Not reported
Date Trans3 Transported Waste:	Not reported
Date Trans4 Transported Waste:	Not reported
Date Trans5 Transported Waste:	Not reported
Date Trans6 Transported Waste:	Not reported
Date Trans7 Transported Waste:	Not reported
Date Trans8 Transported Waste:	Not reported
Date Trans9 Transported Waste:	Not reported
Date Trans10 Transported Waste:	Not reported
Date TSDF Received Waste:	Not reported
Generator EPA Facility Name:	XPO LOGISTICS FREIGHT INC-XNJ
Transporter-1 EPA Facility Name:	REPUBLIC ENVIRONMENTAL SYSTEM
TSDF EPA Facility Name:	REPUBLIC ENVIRONMENTAL SYSTEMS INC
QTY Units:	Pounds
Transporter SEQ ID:	Not reported
Transporter-1 Date:	1/26/2018
Waste SEQ ID:	2
Waste Type Code 2:	Not reported
Waste Type Code 3:	Not reported
Waste Type Code 4:	Not reported
Waste Type Code 5:	Not reported
Waste Type Code 6:	Not reported
Date Accepted:	2/2/2018
Manifest Discrepancy Type:	Not reported
Data Entry Number:	Not reported
Was Load Rejected:	Not reported
Reason Load Was Rejected:	Not reported

Manifest Number:	004150142FLE
EPA ID:	NJD049849094
Date Shipped:	3/30/2011
TSDF EPA ID:	PAD085690592
Transporter EPA ID:	PAD982661381
Transporter 2 EPA ID:	Not reported
Transporter 3 EPA ID:	Not reported
Transporter 4 EPA ID:	Not reported
Transporter 5 EPA ID:	Not reported
Transporter 6 EPA ID:	Not reported
Transporter 7 EPA ID:	Not reported
Transporter 8 EPA ID:	Not reported
Transporter 9 EPA ID:	Not reported
Transporter 10 EPA ID:	Not reported
Date Trans1 Transported Waste:	Not reported
Date Trans2 Transported Waste:	Not reported
Date Trans3 Transported Waste:	Not reported
Date Trans4 Transported Waste:	Not reported
Date Trans5 Transported Waste:	Not reported
Date Trans6 Transported Waste:	Not reported
Date Trans7 Transported Waste:	Not reported
Date Trans8 Transported Waste:	Not reported
Date Trans9 Transported Waste:	Not reported
Date Trans10 Transported Waste:	Not reported

XPO LOGISTICS FREIGHT, INC. - XNJ (Continued) **1000383742**

Date TSDF Received Waste:	Not reported
TSDF EPA Facility Name:	Not reported
QTY Units:	Not reported
Transporter SEQ ID:	Not reported
Transporter-1 Date:	Not reported
Waste SEQ ID:	Not reported
Waste Type Code 2:	Not reported
Waste Type Code 3:	Not reported
Waste Type Code 4:	Not reported
Waste Type Code 5:	Not reported
Waste Type Code 6:	Not reported
Date Accepted:	Not reported
Manifest Discrepancy Type:	Not reported
Data Entry Number:	Not reported
Was Load Rejected:	Not reported
Reason Load Was Rejected:	Not reported

Waste:

Manifest Year:	Not reported
Waste Code:	D001
Hand Code:	H141
Quantity:	83.00 Pounds

Manifest Year:	Not reported
Waste Code:	D001
Hand Code:	H141
Quantity:	450.00 Pounds

Manifest Year:	Not reported
Waste Code:	D001
Hand Code:	H141
Quantity:	178.00 Pounds

Manifest Number:	004148275FLE
EPA ID:	NJD049849094
Date Shipped:	2/2/2011
TSDF EPA ID:	PAD085690592
Transporter EPA ID:	PAD982661381
Transporter 2 EPA ID:	Not reported
Transporter 3 EPA ID:	Not reported
Transporter 4 EPA ID:	Not reported
Transporter 5 EPA ID:	Not reported
Transporter 6 EPA ID:	Not reported
Transporter 7 EPA ID:	Not reported
Transporter 8 EPA ID:	Not reported
Transporter 9 EPA ID:	Not reported
Transporter 10 EPA ID:	Not reported
Date Trans1 Transported Waste:	Not reported
Date Trans2 Transported Waste:	Not reported
Date Trans3 Transported Waste:	Not reported
Date Trans4 Transported Waste:	Not reported
Date Trans5 Transported Waste:	Not reported
Date Trans6 Transported Waste:	Not reported
Date Trans7 Transported Waste:	Not reported
Date Trans8 Transported Waste:	Not reported
Date Trans9 Transported Waste:	Not reported
Date Trans10 Transported Waste:	Not reported

XPO LOGISTICS FREIGHT, INC. - XNJ (Continued) **1000383742**

Date TSDF Received Waste:	Not reported
TSDF EPA Facility Name:	Not reported
QTY Units:	Not reported
Transporter SEQ ID:	Not reported
Transporter-1 Date:	Not reported
Waste SEQ ID:	Not reported
Waste Type Code 2:	Not reported
Waste Type Code 3:	Not reported
Waste Type Code 4:	Not reported
Waste Type Code 5:	Not reported
Waste Type Code 6:	Not reported
Date Accepted:	Not reported
Manifest Discrepancy Type:	Not reported
Data Entry Number:	Not reported
Was Load Rejected:	Not reported
Reason Load Was Rejected:	Not reported

Waste:

Manifest Year:	Not reported
Waste Code:	D002
Hand Code:	H141
Quantity:	87.00 Pounds

Manifest Year:	Not reported
Waste Code:	D001
Hand Code:	H141
Quantity:	83.00 Pounds

Manifest Number:	006482855FLE
EPA ID:	NJD049849094
Date Shipped:	4/9/2013
TSDF EPA ID:	PAD085690592
Transporter EPA ID:	PAD982661381
Transporter 2 EPA ID:	Not reported
Transporter 3 EPA ID:	Not reported
Transporter 4 EPA ID:	Not reported
Transporter 5 EPA ID:	Not reported
Transporter 6 EPA ID:	Not reported
Transporter 7 EPA ID:	Not reported
Transporter 8 EPA ID:	Not reported
Transporter 9 EPA ID:	Not reported
Transporter 10 EPA ID:	Not reported
Date Trans1 Transported Waste:	Not reported
Date Trans2 Transported Waste:	Not reported
Date Trans3 Transported Waste:	Not reported
Date Trans4 Transported Waste:	Not reported
Date Trans5 Transported Waste:	Not reported
Date Trans6 Transported Waste:	Not reported
Date Trans7 Transported Waste:	Not reported
Date Trans8 Transported Waste:	Not reported
Date Trans9 Transported Waste:	Not reported
Date Trans10 Transported Waste:	Not reported
Date TSDF Received Waste:	Not reported
TSDF EPA Facility Name:	Not reported
QTY Units:	Not reported
Transporter SEQ ID:	Not reported
Transporter-1 Date:	Not reported

XPO LOGISTICS FREIGHT, INC. - XNJ (Continued) **1000383742**

Waste SEQ ID:	Not reported
Waste Type Code 2:	Not reported
Waste Type Code 3:	Not reported
Waste Type Code 4:	Not reported
Waste Type Code 5:	Not reported
Waste Type Code 6:	Not reported
Date Accepted:	Not reported
Manifest Discrepancy Type:	Not reported
Data Entry Number:	Not reported
Was Load Rejected:	Not reported
Reason Load Was Rejected:	Not reported

Waste:

Manifest Year:	Not reported
Waste Code:	D001 D005 D006 D007 D035 D018
Hand Code:	Not reported
Quantity:	590.00 Pounds

Manifest Number:	000247902PSC
EPA ID:	NJD049849094
Date Shipped:	1/27/2012
TSDF EPA ID:	PAD085690592
Transporter EPA ID:	PAD982661381
Transporter 2 EPA ID:	Not reported
Transporter 3 EPA ID:	Not reported
Transporter 4 EPA ID:	Not reported
Transporter 5 EPA ID:	Not reported
Transporter 6 EPA ID:	Not reported
Transporter 7 EPA ID:	Not reported
Transporter 8 EPA ID:	Not reported
Transporter 9 EPA ID:	Not reported
Transporter 10 EPA ID:	Not reported
Date Trans1 Transported Waste:	Not reported
Date Trans2 Transported Waste:	Not reported
Date Trans3 Transported Waste:	Not reported
Date Trans4 Transported Waste:	Not reported
Date Trans5 Transported Waste:	Not reported
Date Trans6 Transported Waste:	Not reported
Date Trans7 Transported Waste:	Not reported
Date Trans8 Transported Waste:	Not reported
Date Trans9 Transported Waste:	Not reported
Date Trans10 Transported Waste:	Not reported
Date TSDF Received Waste:	Not reported
TSDF EPA Facility Name:	Not reported
QTY Units:	Not reported
Transporter SEQ ID:	Not reported
Transporter-1 Date:	Not reported
Waste SEQ ID:	Not reported
Waste Type Code 2:	Not reported
Waste Type Code 3:	Not reported
Waste Type Code 4:	Not reported
Waste Type Code 5:	Not reported
Waste Type Code 6:	Not reported
Date Accepted:	Not reported
Manifest Discrepancy Type:	Not reported
Data Entry Number:	Not reported
Was Load Rejected:	Not reported

XPO LOGISTICS FREIGHT, INC. - XNJ (Continued) **1000383742**

Reason Load Was Rejected: Not reported

Waste:
Manifest Year: Not reported
Waste Code: D001 D003
Hand Code: Not reported
Quantity: 168.00 Pounds

Manifest Number: 011519619FLE
EPA ID: NJD049849094
Date Shipped: 2/9/2018
TSDF EPA ID: PAD085690592
Transporter EPA ID: PAD982661381
Transporter 2 EPA ID: Not reported
Transporter 3 EPA ID: Not reported
Transporter 4 EPA ID: Not reported
Transporter 5 EPA ID: Not reported
Transporter 6 EPA ID: Not reported
Transporter 7 EPA ID: Not reported
Transporter 8 EPA ID: Not reported
Transporter 9 EPA ID: Not reported
Transporter 10 EPA ID: Not reported
Date Trans1 Transported Waste: Not reported
Date Trans2 Transported Waste: Not reported
Date Trans3 Transported Waste: Not reported
Date Trans4 Transported Waste: Not reported
Date Trans5 Transported Waste: Not reported
Date Trans6 Transported Waste: Not reported
Date Trans7 Transported Waste: Not reported
Date Trans8 Transported Waste: Not reported
Date Trans9 Transported Waste: Not reported
Date Trans10 Transported Waste: Not reported
Date TSDF Received Waste: Not reported
Generator EPA Facility Name: XPO LOGISTICS FREIGHT INC-XNJ
Transporter-1 EPA Facility Name: REPUBLIC ENVIRONMENTAL SYSTEM
TSDF EPA Facility Name: REPUBLIC ENVIRONMENTAL SYSTEMS INC
QTY Units: Pounds
Transporter SEQ ID: Not reported
Transporter-1 Date: 2/9/2018
Waste SEQ ID: 4
Waste Type Code 2: Not reported
Waste Type Code 3: Not reported
Waste Type Code 4: Not reported
Waste Type Code 5: Not reported
Waste Type Code 6: Not reported
Date Accepted: 2/13/2018
Manifest Discrepancy Type: Not reported
Data Entry Number: Not reported
Was Load Rejected: Not reported
Reason Load Was Rejected: Not reported

Manifest Number: 005003707FLE
EPA ID: NJD049849094
Date Shipped: 6/20/2011
TSDF EPA ID: PAD085690592
Transporter EPA ID: PAD982661381
Transporter 2 EPA ID: Not reported

XPO LOGISTICS FREIGHT, INC. - XNJ (Continued) **1000383742**

Transporter 3 EPA ID:	Not reported
Transporter 4 EPA ID:	Not reported
Transporter 5 EPA ID:	Not reported
Transporter 6 EPA ID:	Not reported
Transporter 7 EPA ID:	Not reported
Transporter 8 EPA ID:	Not reported
Transporter 9 EPA ID:	Not reported
Transporter 10 EPA ID:	Not reported
Date Trans1 Transported Waste:	Not reported
Date Trans2 Transported Waste:	Not reported
Date Trans3 Transported Waste:	Not reported
Date Trans4 Transported Waste:	Not reported
Date Trans5 Transported Waste:	Not reported
Date Trans6 Transported Waste:	Not reported
Date Trans7 Transported Waste:	Not reported
Date Trans8 Transported Waste:	Not reported
Date Trans9 Transported Waste:	Not reported
Date Trans10 Transported Waste:	Not reported
Date TSDF Received Waste:	Not reported
TSDF EPA Facility Name:	Not reported
QTY Units:	Not reported
Transporter SEQ ID:	Not reported
Transporter-1 Date:	Not reported
Waste SEQ ID:	Not reported
Waste Type Code 2:	Not reported
Waste Type Code 3:	Not reported
Waste Type Code 4:	Not reported
Waste Type Code 5:	Not reported
Waste Type Code 6:	Not reported
Date Accepted:	Not reported
Manifest Discrepancy Type:	Not reported
Data Entry Number:	Not reported
Was Load Rejected:	Not reported
Reason Load Was Rejected:	Not reported

Waste:

Manifest Year:	Not reported
Waste Code:	D001
Hand Code:	H141
Quantity:	25.00 Pounds

Manifest Year:	Not reported
Waste Code:	D001
Hand Code:	H141
Quantity:	953.00 Pounds

Manifest Year:	Not reported
Waste Code:	D001
Hand Code:	H141
Quantity:	37.00 Pounds

Manifest Number:	008208818FLE
EPA ID:	NJD049849094
Date Shipped:	4/29/2015
TSDF EPA ID:	PAD085690592
Transporter EPA ID:	PAD982661381
Transporter 2 EPA ID:	Not reported

XPO LOGISTICS FREIGHT, INC. - XNJ (Continued) **1000383742**

Transporter 3 EPA ID:	Not reported
Transporter 4 EPA ID:	Not reported
Transporter 5 EPA ID:	Not reported
Transporter 6 EPA ID:	Not reported
Transporter 7 EPA ID:	Not reported
Transporter 8 EPA ID:	Not reported
Transporter 9 EPA ID:	Not reported
Transporter 10 EPA ID:	Not reported
Date Trans1 Transported Waste:	Not reported
Date Trans2 Transported Waste:	Not reported
Date Trans3 Transported Waste:	Not reported
Date Trans4 Transported Waste:	Not reported
Date Trans5 Transported Waste:	Not reported
Date Trans6 Transported Waste:	Not reported
Date Trans7 Transported Waste:	Not reported
Date Trans8 Transported Waste:	Not reported
Date Trans9 Transported Waste:	Not reported
Date Trans10 Transported Waste:	Not reported
Date TSDF Received Waste:	Not reported
TSDF EPA Facility Name:	Not reported
QTY Units:	Not reported
Transporter SEQ ID:	Not reported
Transporter-1 Date:	Not reported
Waste SEQ ID:	Not reported
Waste Type Code 2:	Not reported
Waste Type Code 3:	Not reported
Waste Type Code 4:	Not reported
Waste Type Code 5:	Not reported
Waste Type Code 6:	Not reported
Date Accepted:	Not reported
Manifest Discrepancy Type:	Not reported
Data Entry Number:	Not reported
Was Load Rejected:	Not reported
Reason Load Was Rejected:	Not reported

Manifest Number:	005913866JJK
EPA ID:	NJD049849094
Date Shipped:	10/19/2009
TSDF EPA ID:	NJD002200046
Transporter EPA ID:	NJD045995693
Transporter 2 EPA ID:	NJD045995693
Transporter 3 EPA ID:	Not reported
Transporter 4 EPA ID:	Not reported
Transporter 5 EPA ID:	Not reported
Transporter 6 EPA ID:	Not reported
Transporter 7 EPA ID:	Not reported
Transporter 8 EPA ID:	Not reported
Transporter 9 EPA ID:	Not reported
Transporter 10 EPA ID:	Not reported
Date Trans1 Transported Waste:	10/19/2009
Date Trans2 Transported Waste:	10/20/2009
Date Trans3 Transported Waste:	Not reported
Date Trans4 Transported Waste:	Not reported
Date Trans5 Transported Waste:	Not reported
Date Trans6 Transported Waste:	Not reported
Date Trans7 Transported Waste:	Not reported
Date Trans8 Transported Waste:	Not reported

XPO LOGISTICS FREIGHT, INC. - XNJ (Continued) **1000383742**

Date Trans9 Transported Waste:	Not reported
Date Trans10 Transported Waste:	Not reported
Date TSDF Received Waste:	10/20/2009
TSDF EPA Facility Name:	Not reported
QTY Units:	Not reported
Transporter SEQ ID:	Not reported
Transporter-1 Date:	Not reported
Waste SEQ ID:	Not reported
Waste Type Code 2:	Not reported
Waste Type Code 3:	Not reported
Waste Type Code 4:	Not reported
Waste Type Code 5:	Not reported
Waste Type Code 6:	Not reported
Date Accepted:	Not reported
Manifest Discrepancy Type:	Not reported
Data Entry Number:	Not reported
Was Load Rejected:	No
Reason Load Was Rejected:	Not reported

Waste:

Manifest Year:	Not reported
Waste Code:	D001
Hand Code:	H061
Quantity:	260 G

NY MANIFEST:

Name:	CONSOLIDATED FREIGHTWAYS
Address:	300 PORT ST
City,State,Zip:	NEWARK, NJ 07114
Country:	USA
EPA ID:	NJD049849094
Facility Status:	Not reported
Location Address 1:	300 PORT STREET
Code:	BP
Location Address 2:	Not reported
Total Tanks:	Not reported
Location City:	NEWARK
Location State:	NJ
Location Zip:	07114
Location Zip 4:	Not reported

NY MANIFEST:

EPAID:	NJD049849094
Mailing Name:	CONSOLIDATED FREIGHTWAYS
Mailing Contact:	CONSOLIDATED FREIGHTWAYS
Mailing Address 1:	300 PORT STREET
Mailing Address 2:	Not reported
Mailing City:	NEWARK
Mailing State:	NJ
Mailing Zip:	07114
Mailing Zip 4:	Not reported
Mailing Country:	USA
Mailing Phone:	2013340488

NY MANIFEST:

XPO LOGISTICS FREIGHT, INC. - XNJ (Continued) **1000383742**

Document ID:	NYB7555608
Manifest Status:	C
seq:	Not reported
Year:	1995
Trans1 State ID:	V14842
Trans2 State ID:	Not reported
Generator Ship Date:	10/19/1995
Trans1 Recv Date:	10/19/1995
Trans2 Recv Date:	/ /
TSD Site Recv Date:	10/20/1995
Part A Recv Date:	/ /
Part B Recv Date:	11/07/1995
Generator EPA ID:	NJD049849094
Trans1 EPA ID:	CTD016424210
Trans2 EPA ID:	Not reported
TSDF ID 1:	NYD057770109
TSDF ID 2:	Not reported
Manifest Tracking Number:	Not reported
Import Indicator:	Not reported
Export Indicator:	Not reported
Discr Quantity Indicator:	Not reported
Discr Type Indicator:	Not reported
Discr Residue Indicator:	Not reported
Discr Partial Reject Indicator:	Not reported
Discr Full Reject Indicator:	Not reported
Manifest Ref Number:	Not reported
Alt Facility RCRA ID:	Not reported
Alt Facility Sign Date:	Not reported
MGMT Method Type Code:	Not reported
Waste Code:	U009 - ACRYLONITRILE
Waste Code:	Not reported
Waste Code:	Not reported
Waste Code:	Not reported
Waste Code:	Not reported
Waste Code:	Not reported
Quantity:	00055
Units:	G - Gallons (liquids only)* (8.3 pounds)
Number of Containers:	001
Container Type:	DM - Metal drums, barrels
Handling Method:	B Incineration, heat recovery, burning.
Specific Gravity:	100
Waste Code:	D001 - NON-LISTED IGNITABLE WASTES
Waste Code:	Not reported
Waste Code:	Not reported
Waste Code:	Not reported
Waste Code:	Not reported
Quantity:	00055
Units:	G - Gallons (liquids only)* (8.3 pounds)
Number of Containers:	001
Container Type:	DM - Metal drums, barrels
Handling Method:	B Incineration, heat recovery, burning.
Specific Gravity:	100
Waste Code:	U240 - 2,4 D,SALTS + ESTERS
Waste Code:	Not reported
Waste Code:	Not reported
Waste Code:	Not reported
Waste Code:	Not reported

XPO LOGISTICS FREIGHT, INC. - XNJ (Continued) **1000383742**

Quantity:	00055
Units:	G - Gallons (liquids only)* (8.3 pounds)
Number of Containers:	001
Container Type:	DM - Metal drums, barrels
Handling Method:	B Incineration, heat recovery, burning.
Specific Gravity:	100

NJPDES:

Name:	CONSOLIDATED FREIGHTWAYS NWK
Address:	300 PORT ST
City,State,Zip:	NEWARK, NJ 07114
NJPDES Permit Number:	NJ0118419
Facility Telephone:	2013440488
Facility Contact:	JIM GAVEN
Facility Municipality:	NEWARK
Facility Enforcement region:	NORTHERN
Discharger Classification:	Not reported
Discharger Category Code:	Not reported
Document Status:	Not reported
Facility Primary SIC code:	Not reported
Facility Ownership:	PRIVATE
Facility Discharge Basin code:	Not reported
Facility Discharge Basin name:	Not reported
Facility Lat/Long:	0 0
Site X Coordinate:	Not reported
Site X Coordinate:	Not reported
Facility Lot number:	Not reported
Facility Block number:	Not reported
Permittee Name:	CF MOTORFREIGHT C/O CONSOLIDATED FREIGHTWAYS
Permittee Address:	1020 MARSH RD SUITE 200
Permittee PO Box:	Not reported
Permittee City,St,Zip:	MENLO PARK, CA 94025 0000
Category Description:	RENEWAL
Date Permit Application Received:	02/05/1996
Date Draft Permit Issued:	Not reported
Date Final Permit Issued:	05/05/1997
Date Final Permit Effective:	05/05/1997
Date Final Permit Expires:	01/31/2002
PI Number:	Not reported
Regional Office:	Not reported
Permit Category:	STORMWATER BASIC (GP)

Name:	XPO LOGISTICS FREIGHT INC XNJ
Address:	300 PORT ST
City,State,Zip:	NEWARK, NJ 07114
NJPDES Permit Number:	NJG0160997
Facility Telephone:	Not reported
Facility Contact:	Lisa Hoare
Facility Municipality:	Newark City
Facility Enforcement region:	Not reported
Discharger Classification:	Not reported
Discharger Category Code:	5G2
Document Status:	Approved
Facility Primary SIC code:	Not reported
Facility Ownership:	Not reported
Facility Discharge Basin code:	Not reported

XPO LOGISTICS FREIGHT, INC. - XNJ (Continued) **1000383742**

Facility Discharge Basin name:	Not reported
Facility Lat/Long:	Not reported
Site X Coordinate:	589650
Site X Coordinate:	681446
Facility Lot number:	Not reported
Facility Block number:	Not reported
Permittee Name:	Not reported
Permittee Address:	Not reported
Permittee PO Box:	Not reported
Permittee City,St,Zip:	Not reported
Category Description:	Basic Industrial Stormwater GP - NJ0088315 (5G2)
Date Permit Application Received:	Not reported
Date Draft Permit Issued:	Not reported
Date Final Permit Issued:	Not reported
Date Final Permit Effective:	02/01/2018
Date Final Permit Expires:	01/31/2023
PI Number:	48483
Regional Office:	Northern
Permit Category:	Not reported

EE1201 **CONWAY CENTRAL EXPRESS XNJ** **FINDS** **1016624516**
Target Property **300 PORT ST** **N/A**
NEWARK, NJ 07714

Site 2 of 5 in cluster EE

Actual: 16 ft.

FINDS:
Registry ID: 110004154584

Focus Map: 8

Click Here:

Environmental Interest/Information System:
NJ-NJEMS (New Jersey - New Jersey Environmental Management System). The Department of Environmental Protection (NJDEP) manages large databases of environmental information in this integrated system.

Click this hyperlink while viewing on your computer to access additional FINDS: detail in the EDR Site Report.

EE1202 **SPRINGDALE TIRE SERVICE** **FINDS** **1010449551**
Target Property **310 PORT ST** **N/A**
NEWARK, NJ 07114

Site 3 of 5 in cluster EE

Actual: 16 ft.

FINDS:
Registry ID: 110031908915

Focus Map: 8

Click Here:

Environmental Interest/Information System:
NJ-NJEMS (New Jersey - New Jersey Environmental Management System). The Department of Environmental Protection (NJDEP) manages large databases of environmental information in this integrated system.

Click this hyperlink while viewing on your computer to access additional FINDS: detail in the EDR Site Report.

EE1203 **INTERNATIONAL MOTOR FREIGHT** **FINDS** **1024226492**
Target **318 E PORT ST** **N/A**
Property **NEWARK CITY, NJ 07114**

Site 4 of 5 in cluster EE

Actual: FINDS:
16 ft. Registry ID: 110070222268

Focus Map:
8 Click Here:

Environmental Interest/Information System:
US National Pollutant Discharge Elimination System (NPDES) module of the Compliance Information System (ICIS) tracks surface water permits issued under the Clean Water Act. Under NPDES, all facilities that discharge pollutants from any point source into waters of the United States are required to obtain a permit. The permit will likely contain limits on what can be discharged, impose monitoring and reporting requirements, and include other provisions to ensure that the discharge does not adversely affect water quality.

Click this hyperlink while viewing on your computer to access additional FINDS: detail in the EDR Site Report.

EE1204 **INTERNATIONAL MOTOR FREIGHT** **ECHO** **1024130184**
Target **318 E PORT ST** **N/A**
Property **NEWARK CITY, NJ 07114**

Site 5 of 5 in cluster EE

Actual: ECHO:
16 ft.
Envid: 1024130184
Focus Map: Registry ID: 110070222268
8 DFR URL: http://echo.epa.gov/detailed-facility-report?fid=110070222268
Name: INTERNATIONAL MOTOR FREIGHT
Address: 318 E PORT ST
City,State,Zip: NEWARK CITY, NJ 07114

EF1205 **CHEM FLEUR DIVISION OF FIRMENICH** **FINDS** **1016641942**
Target **150 FIRMENICH WAY** **ECHO** **N/A**
Property **NEWARK, NJ 07114**

Site 1 of 33 in cluster EF

Actual: FINDS:
9 ft. Registry ID: 110006175370

Focus Map:
8 Click Here:

Environmental Interest/Information System:
AFS (Aerometric Information Retrieval System (AIRS) Facility Subsystem) replaces the former Compliance Data System (CDS), the National Emission Data System (NEDS), and the Storage and Retrieval of Aerometric Data (SAROAD). AIRS is the national repository for information concerning airborne pollution in the United States. AFS is used to track emissions and compliance data from industrial plants. AFS data are utilized by states to prepare State Implementation Plans to comply with regulatory programs and by EPA as an input for the estimation of total national emissions. AFS is undergoing a major redesign to support facility operating permits required under Title V

CHEM FLEUR DIVISION OF FIRMENICH (Continued) **1016641942**

of the Clean Air Act.
TSCA SUBMITTER
AIR EMISSIONS CLASSIFICATION UNKNOWN
NJ-NJEMS (New Jersey - New Jersey Environmental Management System). The Department of Environmental Protection (NJDEP) manages large databases of environmental information in this integrated system.
US EPA TRIS (Toxics Release Inventory System) contains information from facilities on the amounts of over 300 listed toxic chemicals that these facilities release directly to air, water, land, or that are transported off-site.
RCRAInfo is a national information system that supports the Resource Conservation and Recovery Act (RCRA) program through the tracking of events and activities related to facilities that generate, transport, and treat, store, or dispose of hazardous waste. RCRAInfo allows RCRA program staff to track the notification, permit, compliance, and corrective action activities required under RCRA.
OSHA ESTABLISHMENT
HAZARDOUS WASTE BIENNIAL REPORTER
AIR MINOR
US EPA Risk Management Plan (RMP) database stores the risk management plans reported by companies that handle, manufacture, use, or store certain flammable or toxic substances, as required under section 112(r) of the Clean Air Act (CAA).

Click this hyperlink while viewing on your computer to access additional FINDS: detail in the EDR Site Report.

ECHO:

Envid:	1016641942
Registry ID:	110006175370
DFR URL:	http://echo.epa.gov/detailed-facility-report?fid=110006175370
Name:	CHEM FLEUR DIVISION OF FIRMENICH
Address:	150 FIRMENICH WAY
City,State,Zip:	NEWARK, NJ 07114

EF1206 **FIRMINISH** **NJ SPILLS 90** **S112387181**
Target **150 FIRMINISH WAY** **N/A**
Property **NEWARK, NJ 07114**

Site 2 of 33 in cluster EF

Actual: **9 ft.**

Focus Map: **8**

Spills:

Status:	CONTINUOUS
Contact Name:	Not reported
Contact Phone:	Not reported
Site ID:	05-10-20-0818-06
Secondary ID:	Not reported
Cross Street:	Not reported
County:	ESSEX
Longitude:	-74136632
Latitude:	40702192
Elevation:	20

EF1207 **NJ Release** **S107436687**
Target Property **150 FIRMENICH WAY** **N/A**
NEWARK CITY, NJ

Site 3 of 33 in cluster EF

Actual: **9 ft.**
Focus Map: **8**

NJ Release:

Name:	Not reported
Address:	150 FIRMENICH WAY
City,State,Zip:	NEWARK CITY, NJ
Facility Type:	Industrial
Facility Phone:	Not reported
Incident Date:	11/10/2004
Incident Time:	Not reported
Trenton Dispatch Log Number:	121025
Case Number:	04-11-09-0738-06
Date Received:	11/09/2004
Nature of Incident:	Not reported
Operator:	Not reported
Incident Type:	Other
Incident Location:	FIRMENICH
Location:	Not reported
Other Location:	Not reported
Contact Name:	CAROL HOWARTH
Caller Name:	Not reported
Caller Title:	Not reported
Caller Address:	Not reported
Caller City,St,Zip:	Not reported
Caller Telephone:	Not reported
Substance(s):	Not reported
Substance Type:	Not reported
Substance Identity:	Not reported
CAS Number:	Not reported
A310 Letter:	Not reported
TCPA Chemical:	Not reported
Hazrds Material:	Not reported
COMU:	Not reported
Ref. Code:	Not reported
Amt Released:	Not reported
Contained:	Not reported
Release Type:	Not reported
Release VE:	Not reported
Injuries:	No
Public Exposure:	No
Facility Evacuation:	No
Police at Scene:	No
Firemen at Scene:	No
Contamination of:	Not reported
Receiving Water:	Not reported
Status at Spill:	Not reported
NJ Spill Date:	Not reported
NJ Spill Time:	Not reported
NJ Spill Name:	Not reported
NJ Spill Title:	Not reported
NJ Spill Phone:	Not reported
Other Date:	Not reported
Other Time:	Not reported
Other Name:	Not reported
Other Title:	Not reported

(Continued) **S107436687**

Other Telephone:	Not reported
Public Evacuation:	No
Assistance Requested:	Not reported
Wind Direction/Speed:	Not reported
Local Municipality Notified:	Not reported
Local Municipality Name:	Not reported
Local Municipality Title:	Not reported
Local Municipality Telephone:	Not reported
Local Municipality Date:	Not reported
Local Municipality Time:	Not reported
Incident Description:	Not reported
Incident Name:	Not reported
Incident Referred To:	Not reported
Incident Region:	Not reported
Incident Telephone:	Not reported
Incident Date:	Not reported
Incident time:	Not reported
Incident ITM:	Not reported
Comments: Not reported	
Date A310 Letter Printed:	Not reported
Date Local Authority Was Notified:	Not reported
Date Updated:	Not reported
Date Report Faxed to Local Authority:	Not reported
Local Authority Notification Date:	Not reported
Rep Receive Date:	11/09/2004
Reporter Type:	Other
Reporter Name:	REDACTED
Reporter Title:	REDACTED
Reporter Org:	REDATED
Reporter Address:	Not reported
Reporter City,St,Zip:	Not reported
Reporter County:	Not reported
Incident Status:	Continuous
Incident Category Source:	Other
Incident Source Name:	APPROVED FIRE PROTECTION
Incident Source Address:	114 ST NICHOLAS AVE
Incident Source Address 2:	Not reported
Incident Source City,St,Zip:	South Plainfield Boro, NJ 07080
Incident Source County:	Middlesex
DEP Requested:	No
Confidential:	Not reported
Notify Type:	Not reported
Road Closed:	No
Direction:	Not reported
Responsible Party:	Not reported
Responsible Party Name:	Not reported
Responsible Party Contact:	Not reported
Responsible Party Title:	Not reported
Responsible Party Phone:	Not reported
Responsible Party Street:	Not reported
Responsible Party County:	Not reported
Responsible Party City,St,Zip:	Not reported
Memo. Of Understanding:	Not reported
Drill/trng Exercise:	Not reported
Hazardous:	Not reported

EF1208 **FIRMENICH INCORPORATED** **TSCA** **1016949300**
Target Property **150 FIRMENICH WAY** **N/A**
PORT NEWARK, NJ 07114

Site 4 of 33 in cluster EF

Actual:
9 ft.

Focus Map:
8

Click this hyperlink while viewing on your computer to access additional TSCA detail in the EDR Site Report.

EF1209 **NJ Release** **S107436661**
Target Property **150 FIRMENICH WAY** **N/A**
NEWARK CITY, NJ

Site 5 of 33 in cluster EF

Actual:
9 ft.

Focus Map:
8

NJ Release:

Name:	Not reported
Address:	150 FIRMENICH WAY
City,State,Zip:	NEWARK CITY, NJ
Facility Type:	Other
Facility Phone:	Not reported
Incident Date:	11/03/2004
Incident Time:	Not reported
Trenton Dispatch Log Number:	120276
Case Number:	04-11-02-0814-55
Date Received:	11/02/2004
Nature of Incident:	Not reported
Operator:	Not reported
Incident Type:	Other
Incident Location:	FIRMENICH
Location:	Not reported
Other Location:	Not reported
Contact Name:	CAROL HOWARTH
Caller Name:	Not reported
Caller Title:	Not reported
Caller Address:	Not reported
Caller City,St,Zip:	Not reported
Caller Telephone:	Not reported
Substance(s):	Not reported
Substance Type:	Not reported
Substance Identity:	Not reported
CAS Number:	Not reported
A310 Letter:	Not reported
TCPA Chemical:	Not reported
Hazrds Material:	Not reported
COMU:	Not reported
Ref. Code:	Not reported
Amt Released:	Not reported
Contained:	Not reported
Release Type:	Not reported
Release VE:	Not reported
Injuries:	No
Public Exposure:	No
Facility Evacuation:	No
Police at Scene:	No

(Continued) **S107436661**

Firemen at Scene:	No
Contamination of:	Not reported
Receiving Water:	Not reported
Status at Spill:	Not reported
NJ Spill Date:	Not reported
NJ Spill Time:	Not reported
NJ Spill Name:	Not reported
NJ Spill Title:	Not reported
NJ Spill Phone:	Not reported
Other Date:	Not reported
Other Time:	Not reported
Other Name:	Not reported
Other Title:	Not reported
Other Telephone:	Not reported
Public Evacuation:	No
Assistance Requested:	Not reported
Wind Direction/Speed:	Not reported
Local Municipality Notified:	Not reported
Local Municipality Name:	Not reported
Local Municipality Title:	Not reported
Local Municipality Telephone:	Not reported
Local Municipality Date:	Not reported
Local Municipality Time:	Not reported
Incident Description:	Not reported
Incident Name:	Not reported
Incident Referred To:	Not reported
Incident Region:	Not reported
Incident Telephone:	Not reported
Incident Date:	Not reported
Incident time:	Not reported
Incident ITM:	Not reported
Comments: Not reported	
Date A310 Letter Printed:	Not reported
Date Local Authority Was Notified:	Not reported
Date Updated:	Not reported
Date Report Faxed to Local Authority:	Not reported
Local Authority Notification Date:	Not reported
Rep Receive Date:	11/02/2004
Reporter Type:	Other
Reporter Name:	REDACTED
Reporter Title:	REDACTED
Reporter Org:	REDATED
Reporter Address:	Not reported
Reporter City,St,Zip:	Not reported
Reporter County:	Not reported
Incident Status:	Continuous
Incident Category Source:	Other
Incident Source Name:	APPROVED FIRE PROTECTION
Incident Source Address:	114 ST NICHOLAS AVE
Incident Source Address 2:	Not reported
Incident Source City,St,Zip:	South Plainfield Boro, NJ 07080
Incident Source County:	Middlesex
DEP Requested:	No
Confidential:	Not reported
Notify Type:	Not reported
Road Closed:	No
Direction:	Not reported

(Continued) **S107436661**

Responsible Party:	Not reported
Responsible Party Name:	Not reported
Responsible Party Contact:	Not reported
Responsible Party Title:	Not reported
Responsible Party Phone:	Not reported
Responsible Party Street:	Not reported
Responsible Party County:	Not reported
Responsible Party City,St,Zip:	Not reported
Memo. Of Understanding:	Not reported
Drill/trng Exercise:	Not reported
Hazardous:	Not reported

EF1210 **FIRMENICH/CHEM-FLEUR PROCESSING FACILITY** **NJ MAJOR FACILITIES** **S109211958**
Target **150 FIRMENICH WAY** **NJ Release** **N/A**
Property **NEWARK, NJ 07114**

Site 6 of 33 in cluster EF

Actual:
9 ft.

Focus Map:
8

MAJOR FACILITIES:

Name:	FIRMENICH/CHEM-FLEUR PROCESSING FACILITY
Address:	150 FIRMENICH WAY
City,State,Zip:	NEWARK, NJ 07114
Department Integrated Facility File Number:	071400432001
Fac Contact Name:	RONALD KURTZ
Fac Contact Title:	MANAGER, HEALTH, SAFETY & ENVIRONMENTAL
Mailing Address:	150 FIRMENICH WAY
Mailing City,St,Zip:	Newark, NJ 07114

NJ Release:

Name:	Not reported
Address:	150 FIRMENICH WAY
City,State,Zip:	NEWARK CITY, NJ 07114
Facility Type:	Industrial
Facility Phone:	Not reported
Incident Date:	10/02/2007
Incident Time:	Not reported
Trenton Dispatch Log Number:	250214
Case Number:	07-10-01-1332-25
Date Received:	10/01/2007
Nature of Incident:	Not reported
Operator:	Not reported
Incident Type:	Other
Incident Location:	FIRMENICH
Location:	Not reported
Other Location:	Not reported
Contact Name:	CAROL HOWARTH
Caller Name:	Not reported
Caller Title:	Not reported
Caller Address:	Not reported
Caller City,St,Zip:	Not reported
Caller Telephone:	Not reported
Substance(s):	Not reported
Substance Type:	Not reported
Substance Identity:	Not reported
CAS Number:	Not reported
A310 Letter:	Not reported
TCPA Chemical:	Not reported

FIRMENICH/CHEM-FLEUR PROCESSING FACILITY (Continued) **S109211958**

Hazrds Material:	Not reported
COMU:	Not reported
Ref. Code:	Not reported
Amt Released:	Not reported
Contained:	Not reported
Release Type:	Not reported
Release VE:	Not reported
Injuries:	No
Public Exposure:	No
Facility Evacuation:	No
Police at Scene:	No
Firemen at Scene:	No
Contamination of:	Not reported
Receiving Water:	Not reported
Status at Spill:	Not reported
NJ Spill Date:	Not reported
NJ Spill Time:	Not reported
NJ Spill Name:	Not reported
NJ Spill Title:	Not reported
NJ Spill Phone:	Not reported
Other Date:	Not reported
Other Time:	Not reported
Other Name:	Not reported
Other Title:	Not reported
Other Telephone:	Not reported
Public Evacuation:	No
Assistance Requested:	Not reported
Wind Direction/Speed:	Not reported
Local Municipality Notified:	Not reported
Local Municipality Name:	Not reported
Local Municipality Title:	Not reported
Local Municipality Telephone:	Not reported
Local Municipality Date:	Not reported
Local Municipality Time:	Not reported
Incident Description:	Not reported
Incident Name:	Not reported
Incident Referred To:	Not reported
Incident Region:	Not reported
Incident Telephone:	Not reported
Incident Date:	Not reported
Incident time:	Not reported
Incident ITM:	Not reported
Comments: Not reported	
Date A310 Letter Printed:	Not reported
Date Local Authority Was Notified:	Not reported
Date Updated:	Not reported
Date Report Faxed to Local Authority:	Not reported
Local Authority Notification Date:	Not reported
Rep Receive Date:	10/01/2007
Reporter Type:	Other
Reporter Name:	REDACTED
Reporter Title:	REDACTED
Reporter Org:	REDATED
Reporter Address:	Not reported
Reporter City,St,Zip:	Not reported
Reporter County:	Not reported
Incident Status:	Continuous

FIRMENICH/CHEM-FLEUR PROCESSING FACILITY (Continued) **S109211958**

Incident Category Source:	Other
Incident Source Name:	APPROVED FIRE PROTECTION
Incident Source Address:	114 SAINT NICHOLAS AVE.
Incident Source Address 2:	Not reported
Incident Source City,St,Zip:	South Plainfield Boro, NJ
Incident Source County:	Middlesex
DEP Requested:	No
Confidential:	Not reported
Notify Type:	Not reported
Road Closed:	No
Direction:	Not reported
Responsible Party:	Not reported
Responsible Party Name:	Not reported
Responsible Party Contact:	Not reported
Responsible Party Title:	Not reported
Responsible Party Phone:	Not reported
Responsible Party Street:	Not reported
Responsible Party County:	Not reported
Responsible Party City,St,Zip:	Not reported
Memo. Of Understanding:	Not reported
Drill/trng Exercise:	Not reported
Hazardous:	Not reported

Name:	Not reported
Address:	150 FIRMENICH WAY
City,State,Zip:	NEWARK CITY, NJ 07205
Facility Type:	Other
Facility Phone:	Not reported
Incident Date:	04/22/2010
Incident Time:	Not reported
Trenton Dispatch Log Number:	348113
Case Number:	10-04-21-1615-46
Date Received:	04/21/2010
Nature of Incident:	Not reported
Operator:	Not reported
Incident Type:	Other
Incident Location:	FIRMENICH
Location:	Not reported
Other Location:	Not reported
Contact Name:	CAROL HOWARTH
Caller Name:	Not reported
Caller Title:	Not reported
Caller Address:	Not reported
Caller City,St,Zip:	Not reported
Caller Telephone:	Not reported
Substance(s):	Not reported
Substance Type:	Not reported
Substance Identity:	Not reported
CAS Number:	Not reported
A310 Letter:	Not reported
TCPA Chemical:	Not reported
Hazrds Material:	Not reported
COMU:	Not reported
Ref. Code:	Not reported
Amt Released:	Not reported
Contained:	Not reported
Release Type:	Not reported

FIRMENICH/CHEM-FLEUR PROCESSING FACILITY (Continued) **S109211958**

Release VE:	Not reported
Injuries:	No
Public Exposure:	No
Facility Evacuation:	No
Police at Scene:	No
Firemen at Scene:	No
Contamination of:	Not reported
Receiving Water:	Not reported
Status at Spill:	Not reported
NJ Spill Date:	Not reported
NJ Spill Time:	Not reported
NJ Spill Name:	Not reported
NJ Spill Title:	Not reported
NJ Spill Phone:	Not reported
Other Date:	Not reported
Other Time:	Not reported
Other Name:	Not reported
Other Title:	Not reported
Other Telephone:	Not reported
Public Evacuation:	No
Assistance Requested:	Not reported
Wind Direction/Speed:	Not reported
Local Municipality Notified:	Not reported
Local Municipality Name:	Not reported
Local Municipality Title:	Not reported
Local Municipality Telephone:	Not reported
Local Municipality Date:	Not reported
Local Municipality Time:	Not reported
Incident Description:	Not reported
Incident Name:	Not reported
Incident Referred To:	Not reported
Incident Region:	Not reported
Incident Telephone:	Not reported
Incident Date:	Not reported
Incident time:	Not reported
Incident ITM:	Not reported
Comments: Not reported	
Date A310 Letter Printed:	Not reported
Date Local Authority Was Notified:	Not reported
Date Updated:	Not reported
Date Report Faxed to Local Authority:	Not reported
Local Authority Notification Date:	Not reported
Rep Receive Date:	04/21/2010
Reporter Type:	Citizen Complaint
Reporter Name:	REDACTED
Reporter Title:	REDACTED
Reporter Org:	REDATED
Reporter Address:	Not reported
Reporter City,St,Zip:	Not reported
Reporter County:	Not reported
Incident Status:	Intermittent
Incident Category Source:	Other
Incident Source Name:	APPROVED FIRE PROTECTION
Incident Source Address:	114 SAINT NICHOLAS AVE
Incident Source Address 2:	Not reported
Incident Source City,St,Zip:	South Plainfield Boro, NJ 07080
Incident Source County:	Middlesex

FIRMENICH/CHEM-FLEUR PROCESSING FACILITY (Continued) **S109211958**

DEP Requested:	No
Confidential:	Not reported
Notify Type:	Not reported
Road Closed:	Not reported
Direction:	Not reported
Responsible Party:	Not reported
Responsible Party Name:	Not reported
Responsible Party Contact:	Not reported
Responsible Party Title:	Not reported
Responsible Party Phone:	Not reported
Responsible Party Street:	Not reported
Responsible Party County:	Not reported
Responsible Party City,St,Zip:	Not reported
Memo. Of Understanding:	Not reported
Drill/trng Exercise:	Not reported
Hazardous:	Not reported
Name:	Not reported
Address:	150 FIRMENICH WAY
City,State,Zip:	NEWARK CITY, NJ 07114
Facility Type:	Industrial
Facility Phone:	Not reported
Incident Date:	04/17/2012
Incident Time:	Not reported
Trenton Dispatch Log Number:	422415
Case Number:	12-04-16-1057-35
Date Received:	04/16/2012
Nature of Incident:	Not reported
Operator:	Not reported
Incident Type:	Other
Incident Location:	FIRMENICH COMPANY
Location:	Not reported
Other Location:	Not reported
Contact Name:	CAROL HOWARTH
Caller Name:	Not reported
Caller Title:	Not reported
Caller Address:	Not reported
Caller City,St,Zip:	Not reported
Caller Telephone:	Not reported
Substance(s):	Not reported
Substance Type:	Not reported
Substance Identity:	Not reported
CAS Number:	Not reported
A310 Letter:	Not reported
TCPA Chemical:	Not reported
Hazrds Material:	Not reported
COMU:	Not reported
Ref. Code:	Not reported
Amt Released:	Not reported
Contained:	Not reported
Release Type:	Not reported
Release VE:	Not reported
Injuries:	No
Public Exposure:	No
Facility Evacuation:	No
Police at Scene:	No
Firemen at Scene:	No

FIRMENICH/CHEM-FLEUR PROCESSING FACILITY (Continued) **S109211958**

Contamination of:	Not reported
Receiving Water:	Not reported
Status at Spill:	Not reported
NJ Spill Date:	Not reported
NJ Spill Time:	Not reported
NJ Spill Name:	Not reported
NJ Spill Title:	Not reported
NJ Spill Phone:	Not reported
Other Date:	Not reported
Other Time:	Not reported
Other Name:	Not reported
Other Title:	Not reported
Other Telephone:	Not reported
Public Evacuation:	No
Assistance Requested:	Not reported
Wind Direction/Speed:	Not reported
Local Municipality Notified:	Not reported
Local Municipality Name:	Not reported
Local Municipality Title:	Not reported
Local Municipality Telephone:	Not reported
Local Municipality Date:	Not reported
Local Municipality Time:	Not reported
Incident Description:	Not reported
Incident Name:	Not reported
Incident Referred To:	Not reported
Incident Region:	Not reported
Incident Telephone:	Not reported
Incident Date:	Not reported
Incident time:	Not reported
Incident ITM:	Not reported
Comments: Not reported	
Date A310 Letter Printed:	Not reported
Date Local Authority Was Notified:	Not reported
Date Updated:	Not reported
Date Report Faxed to Local Authority:	Not reported
Local Authority Notification Date:	Not reported
Rep Receive Date:	04/16/2012
Reporter Type:	Facility Rep.
Reporter Name:	REDACTED
Reporter Title:	REDACTED
Reporter Org:	REDATED
Reporter Address:	Not reported
Reporter City,St,Zip:	Not reported
Reporter County:	Not reported
Incident Status:	Continuous
Incident Category Source:	Facility
Incident Source Name:	APPROVED FIRE PROTECTION
Incident Source Address:	114 ST NICHOLAS AVE
Incident Source Address 2:	Not reported
Incident Source City,St,Zip:	South Plainfield Boro, NJ 07080
Incident Source County:	Middlesex
DEP Requested:	No
Confidential:	Not reported
Notify Type:	Not reported
Road Closed:	Not reported
Direction:	Not reported
Responsible Party:	Not reported

FIRMENICH/CHEM-FLEUR PROCESSING FACILITY (Continued) **S109211958**

Responsible Party Name:	Not reported
Responsible Party Contact:	Not reported
Responsible Party Title:	Not reported
Responsible Party Phone:	Not reported
Responsible Party Street:	Not reported
Responsible Party County:	Not reported
Responsible Party City,St,Zip:	Not reported
Memo. Of Understanding:	Not reported
Drill/trng Exercise:	Not reported
Hazardous:	Not reported

EF1211 **NJ Release** **S118959279**
Target Property **150 FIRMENICH WAY** **N/A**
NEWARK CITY, NJ 07102

Site 7 of 33 in cluster EF

Actual: **9 ft.**
Focus Map: **8**

NJ Release:

Name:	Not reported
Address:	150 FIRMENICH WAY
City,State,Zip:	NEWARK CITY, NJ 07102
Facility Type:	Other
Facility Phone:	Not reported
Incident Date:	05/20/2016
Incident Time:	Not reported
Trenton Dispatch Log Number:	601377
Case Number:	16-05-19-1224-40
Date Received:	05/19/2016
Nature of Incident:	Not reported
Operator:	Not reported
Incident Type:	Other
Incident Location:	FIRMENICH
Location:	Not reported
Other Location:	Not reported
Contact Name:	CAROL HOWARTH
Caller Name:	Not reported
Caller Title:	Not reported
Caller Address:	Not reported
Caller City,St,Zip:	Not reported
Caller Telephone:	Not reported
Substance(s):	Not reported
Substance Type:	Not reported
Substance Identity:	Not reported
CAS Number:	Not reported
A310 Letter:	Not reported
TCPA Chemical:	Not reported
Hazrds Material:	Not reported
COMU:	Not reported
Ref. Code:	Not reported
Amt Released:	Not reported
Contained:	Not reported
Release Type:	Not reported
Release VE:	Not reported
Injuries:	No
Public Exposure:	No
Facility Evacuation:	No
Police at Scene:	No
Firemen at Scene:	No

(Continued) **S118959279**

Contamination of:	Not reported
Receiving Water:	Not reported
Status at Spill:	Not reported
NJ Spill Date:	Not reported
NJ Spill Time:	Not reported
NJ Spill Name:	Not reported
NJ Spill Title:	Not reported
NJ Spill Phone:	Not reported
Other Date:	Not reported
Other Time:	Not reported
Other Name:	Not reported
Other Title:	Not reported
Other Telephone:	Not reported
Public Evacuation:	No
Assistance Requested:	Not reported
Wind Direction/Speed:	Not reported
Local Municipality Notified:	Not reported
Local Municipality Name:	Not reported
Local Municipality Title:	Not reported
Local Municipality Telephone:	Not reported
Local Municipality Date:	Not reported
Local Municipality Time:	Not reported
Incident Description:	Not reported
Incident Name:	Not reported
Incident Referred To:	Not reported
Incident Region:	Not reported
Incident Telephone:	Not reported
Incident Date:	Not reported
Incident time:	Not reported
Incident ITM:	Not reported
Comments: Not reported	
Date A310 Letter Printed:	Not reported
Date Local Authority Was Notified:	Not reported
Date Updated:	Not reported
Date Report Faxed to Local Authority:	Not reported
Local Authority Notification Date:	Not reported
Rep Receive Date:	05/19/2016
Reporter Type:	Other
Reporter Name:	REDACTED
Reporter Title:	REDACTED
Reporter Org:	REDATED
Reporter Address:	Not reported
Reporter City,St,Zip:	Not reported
Reporter County:	Not reported
Incident Status:	Terminated
Incident Category Source:	Other
Incident Source Name:	APPROVED FIRE PROTECTION
Incident Source Address:	114 ST NICHOLAS AV
Incident Source Address 2:	Not reported
Incident Source City,St,Zip:	South Plainfield Boro, NJ 07080
Incident Source County:	Middlesex
DEP Requested:	No
Confidential:	Not reported
Notify Type:	Not reported
Road Closed:	Not reported
Direction:	Not reported
Responsible Party:	Not reported

(Continued) **S118959279**

Responsible Party Name:	Not reported
Responsible Party Contact:	Not reported
Responsible Party Title:	Not reported
Responsible Party Phone:	Not reported
Responsible Party Street:	Not reported
Responsible Party County:	Not reported
Responsible Party City,St,Zip:	Not reported
Memo. Of Understanding:	Not reported
Drill/trng Exercise:	Not reported
Hazardous:	Not reported

EF1212 **FIRMENICH** **NJ Release** **S102227766**
Target **150 FIRMENICH WAY** **NJ SPILLS** **N/A**
Property **PORT NEWARK, NJ 07114** **NJ AIRS**

Site 8 of 33 in cluster EF

Actual: **9 ft.**
Focus Map: **8**

NJ Release:

Name:	FIRMENICH INC
Address:	150 FIRMENICH WAY
City,State,Zip:	PORT NEWARK, NJ
Facility Type:	Industrial
Facility Phone:	201-589-3443
Incident Date:	06/25/1996
Incident Time:	0745
Trenton Dispatch Log Number:	10097
Case Number:	96-6-25-0802-02
Date Received:	06/25/1996
Nature of Incident:	Facility
Operator:	JIMS
Incident Type:	Not reported
Incident Location:	Not reported
Location:	Facility
Other Location:	Not reported
Contact Name:	Not reported
Caller Name:	REDACTED
Caller Title:	Not reported
Caller Address:	Not reported
Caller City,St,Zip:	Not reported
Caller Telephone:	Not reported
Substance(s):	PHOSPHORIC ACID, UNKNOWN GAS
Substance Type:	Gas
Substance Identity:	Known
CAS Number:	Not reported
A310 Letter:	Yes
TCPA Chemical:	Unknown
Hazrds Material:	Unknown
COMU:	0714
Ref. Code:	001
Amt Released:	UNKNOWN
Contained:	No
Release Type:	Terminated
Release VE:	Not reported
Injuries:	No
Public Exposure:	No
Facility Evacuation:	Yes
Police at Scene:	No
Firemen at Scene:	No

FIRMENICH (Continued) **S102227766**

Contamination of:	Air
Receiving Water:	Not reported
Status at Spill:	RUPTURED DISC TO REACTOR IN PROCESS SECTION OF PLANT.CHEMICAL NAME 4-(2,6,6-TRIMETHYL-2-CYCLOHEXEN-1-YL)-3BUTEN-2-ONE ALSO PHOSPHORIC ACID INVOLVED.
NJ Spill Date:	1996-06-25 00:00:00
NJ Spill Time:	0820
NJ Spill Name:	NJSP-OEM
NJ Spill Title:	TPR KLEEBERG
NJ Spill Phone:	609-882-2000
Other Date:	Not reported
Other Time:	Not reported
Other Name:	Not reported
Other Title:	Not reported
Other Telephone:	Not reported
Public Evacuation:	No
Assistance Requested:	No
Wind Direction/Speed:	Not reported
Local Municipality Notified:	Not reported
Local Municipality Name:	NEWARK CITY
Local Municipality Title:	OPER 71
Local Municipality Telephone:	201-733-7400
Local Municipality Date:	06/25/1996
Local Municipality Time:	0837
Incident Description:	Air Release
Incident Name:	WALT JANICEK
Incident Referred To:	DRPSR
Incident Region:	ER1
Incident Telephone:	Office
Incident Date:	06/25/1996
Incident time:	0813
Incident ITM:	B
Comments: Not reported	
Date A310 Letter Printed:	Not reported
Date Local Authority Was Notified:	Not reported
Date Updated:	Not reported
Date Report Faxed to Local Authority:	Not reported
Local Authority Notification Date:	Not reported
Rep Receive Date:	Not reported
Reporter Type:	Not reported
Reporter Name:	Not reported
Reporter Title:	Not reported
Reporter Org:	Not reported
Reporter Address:	Not reported
Reporter City,St,Zip:	Not reported
Reporter County:	Not reported
Incident Status:	Not reported
Incident Category Source:	Not reported
Incident Source Name:	Not reported
Incident Source Address:	Not reported
Incident Source Address 2:	Not reported
Incident Source City,St,Zip:	Not reported
Incident Source County:	Not reported
DEP Requested:	Not reported
Confidential:	Not reported
Notify Type:	Not reported
Road Closed:	Not reported

FIRMENICH (Continued) **S102227766**

Direction:	Not reported
Responsible Party:	Known
Responsible Party Name:	FIRMENICH
Responsible Party Contact:	ANDY MOSENTELLI
Responsible Party Title:	PLANT MGR
Responsible Party Phone:	201-589-3443
Responsible Party Street:	150 FIRMENICH WAY
Responsible Party County:	ESSEX
Responsible Party City,St,Zip:	PORT NEWARK, NJ
Memo. Of Understanding:	Not reported
Drill/trng Exercise:	Not reported
Hazardous:	Not reported

NJ SPILL:

Name:	FIRMENICH
Address:	150 FIRMENICH WAY
City,State,Zip:	PORT NEWARK, NJ 07114
Trenton Dispatch Log Number:	49379
Case Number:	99-09-08-0550-33
Notify Type:	Facility
Date Received:	09/08/1999
Location:	Facility
Other Location:	Not reported
Incident Date:	09/08/1999
Incident Time:	Not reported
A310 Letter:	True
Ref. Code:	101
COMU:	0714
CAS Number:	Not reported
Hazardous:	No
Incident Location:	Not reported
Facility Type:	Industrial
Facility Phone:	973-589-3443
Substance(s):	Not reported
Substance Type:	Not reported
Substance Identity:	Not reported
TCPA Chemical:	Not reported
Hazrds Material:	Not reported
Amnt Released:	Not reported
Release VE:	Not reported
Contained:	Not reported
Release Type:	Not reported
Incident Desc:	Not reported
Status at Spill:	SPILL OF BICYCLENE OXIDE IS DUE TO A POWER FAILURE. CONTRACTOR ENROUTE FOR CLEANUP.
NJ Spill Date:	Not reported
NJ Spill Time:	Not reported
NJ Spill Name:	Not reported
NJ Spill Title:	Not reported
NJ Spill Phone:	Not reported
Other Date:	Not reported
Other Time:	Not reported
Other Name:	Not reported
Other Title:	Not reported
Other Phone:	Not reported
Injuries:	No
Public Exposure:	No

FIRMENICH (Continued) **S102227766**

Road Closed:	No
Facility Evacuation:	No
Receiving Water:	Not reported
Public Evacuation:	No
Police at Scene:	No
Firemen at Scene:	No
Contamination of:	Land
Nature of Incident:	Not reported
Wind Direction/Speed:	0
Assistance Requested:	No
Memo. Of Understanding:	No
Drill/trng Exercise:	No
Operator:	STIVES
Contact Name:	Not reported
Caller Name:	REDACTED
Caller Title:	Not reported
Caller Address:	Not reported
Caller City,St,Zip:	Not reported
Caller Phone:	Not reported
Responsible Party:	Known
Responsible Party Name:	FIRMENICH
Responsible Party Contact:	GORDON RUITERMAN
Responsible Party Title:	VP SAFETY AND ENV
Responsible Party Telphone:	973-589-3443
Responsible Party Street:	150 FIRMENICH WAY
Responsible Party Municipality:	PORT NEWARK
Responsible Party State:	NJ
Responsible Party Zip:	07114
Responsible City,St,Zip:	PORT NEWARK, NJ
Responsible Party County:	ESSEX
Local Municipality:	No
Local Municipality Name:	Not reported
Local Municipality Title:	Not reported
Local Municipality Phone:	Not reported
Local Municipality Date:	Not reported
Local Municipality Time:	Not reported
Incident Name:	Not reported
Incident Referred To:	Not reported
Incident Region:	Not reported
Incident Phone:	Not reported
Incident Date:	Not reported
Comments: Not reported	
Date A310 Letter Printed:	Not reported
Date Local Authority Was Notified:	Not reported
Date Update:	Not reported
Date Report Faxed to Local Authority:	Not reported
Local Authority Notification Date:	Not reported
Reporter Name:	Not reported
Reporter Type:	Not reported
Rep Received Date:	Not reported
Reporter Title:	Not reported
Reporter Orgzn:	Not reported
Reporter Address:	Not reported
Reporter City,St,Zip:	Not reported
Reporter County:	Not reported
Incident Type:	Not reported
Incident Status:	Not reported

FIRMENICH (Continued) **S102227766**

Incident Source Category:	Not reported
Incident Source Name:	Not reported
Incident Source Address:	Not reported
Incident Source Address 2:	Not reported
Incident Source City,St,Zip:	Not reported
Incident Source County:	Not reported
DEP Requested:	Not reported
Confidential:	Not reported

AIRS:

Name:	FIRMENICH INC
Address:	150 FIRMENICH WAY
City,State,Zip:	PORT NEWARK, NJ 07114
Emission Year:	Not reported
Facility Number:	06242
NAICS Code:	Not reported
Pollutant Name:	Not reported
Tons/Year lbs/Year For Taps 1000 Tons/Year For CO2:	Not reported
Tons/Season (5/1-9/30):	Not reported
Lbs/Day Peak Ozone Season (6/1-8/31):	Not reported
Lbs/Day Co-season (12/1-2/31):	Not reported
Permit of Emission:	PERMIT
X Coordinate:	595035
Y Coordinate:	679401
Coordinate Units:	NJ State Plane (NAD83) - USFEET
Coordinate Type:	DEP Program Database
Active Number:	EIP040001
Active Type Description:	Initial Pilot Test
Document Status:	Auto-Killed
Expiration Date:	04/16/2004
Active Flag:	Y
NAICS Description:	Not reported
TPY of Fugitive Emissions:	Not reported
TPY of Non-Fugitive Emissions:	Not reported
Ozone Season Non-Fugitives:	Not reported
Ozone Season Fugitive:	Not reported
May Sep Fugitive QTY:	Not reported
May Sep Total QTY:	Not reported
Effective Start Date:	01/26/2004

Name:	FIRMENICH INC
Address:	150 FIRMENICH WAY
City,State,Zip:	PORT NEWARK, NJ 07114
Emission Year:	Not reported
Facility Number:	06242
NAICS Code:	Not reported
Pollutant Name:	Not reported
Tons/Year lbs/Year For Taps 1000 Tons/Year For CO2:	Not reported
Tons/Season (5/1-9/30):	Not reported
Lbs/Day Peak Ozone Season (6/1-8/31):	Not reported
Lbs/Day Co-season (12/1-2/31):	Not reported
Permit of Emission:	PERMIT
X Coordinate:	595035
Y Coordinate:	679401
Coordinate Units:	NJ State Plane (NAD83) - USFEET
Coordinate Type:	DEP Program Database
Active Number:	EIP040002

FIRMENICH (Continued) **S102227766**

Active Type Description:	Initial Pilot Test
Document Status:	Auto-Killed
Expiration Date:	11/10/2004
Active Flag:	Y
NAICS Description:	Not reported
TPY of Fugitive Emissions:	Not reported
TPY of Non-Fugitive Emissions:	Not reported
Ozone Season Non-Fugitives:	Not reported
Ozone Season Fugitive:	Not reported
May Sep Fugitive QTY:	Not reported
May Sep Total QTY:	Not reported
Effective Start Date:	08/12/2004
Name:	FIRMENICH INC
Address:	150 FIRMENICH WAY
City,State,Zip:	PORT NEWARK, NJ 07114
Emission Year:	Not reported
Facility Number:	06242
NAICS Code:	Not reported
Pollutant Name:	Not reported
Tons/Year lbs/Year For Taps 1000 Tons/Year For CO2:	Not reported
Tons/Season (5/1-9/30):	Not reported
Lbs/Day Peak Ozone Season (6/1-8/31):	Not reported
Lbs/Day Co-season (12/1-2/31):	Not reported
Permit of Emission:	PERMIT
X Coordinate:	595035
Y Coordinate:	679401
Coordinate Units:	NJ State Plane (NAD83) - USFEET
Coordinate Type:	DEP Program Database
Active Number:	GEN200001
Active Type Description:	(GP-017A) Boilers < 5 MMBTU/hr
Document Status:	Approved
Expiration Date:	08/22/2025
Active Flag:	Y
NAICS Description:	Not reported
TPY of Fugitive Emissions:	Not reported
TPY of Non-Fugitive Emissions:	Not reported
Ozone Season Non-Fugitives:	Not reported
Ozone Season Fugitive:	Not reported
May Sep Fugitive QTY:	Not reported
May Sep Total QTY:	Not reported
Effective Start Date:	08/23/2020
Name:	FIRMENICH INC
Address:	150 FIRMENICH WAY
City,State,Zip:	PORT NEWARK, NJ 07114
Emission Year:	Not reported
Facility Number:	06242
NAICS Code:	Not reported
Pollutant Name:	Not reported
Tons/Year lbs/Year For Taps 1000 Tons/Year For CO2:	Not reported
Tons/Season (5/1-9/30):	Not reported
Lbs/Day Peak Ozone Season (6/1-8/31):	Not reported
Lbs/Day Co-season (12/1-2/31):	Not reported
Permit of Emission:	PERMIT
X Coordinate:	595035
Y Coordinate:	679401

FIRMENICH (Continued) **S102227766**

Coordinate Units:	NJ State Plane (NAD83) - USFEET
Coordinate Type:	DEP Program Database
Active Number:	PCP000001
Active Type Description:	Modification
Document Status:	Superseded (Archived)
Expiration Date:	05/07/2002
Active Flag:	Y
NAICS Description:	Not reported
TPY of Fugitive Emissions:	Not reported
TPY of Non-Fugitive Emissions:	Not reported
Ozone Season Non-Fugitives:	Not reported
Ozone Season Fugitive:	Not reported
May Sep Fugitive QTY:	Not reported
May Sep Total QTY:	Not reported
Effective Start Date:	11/16/2000
Name:	FIRMENICH INC
Address:	150 FIRMENICH WAY
City,State,Zip:	PORT NEWARK, NJ 07114
Emission Year:	Not reported
Facility Number:	06242
NAICS Code:	Not reported
Pollutant Name:	Not reported
Tons/Year lbs/Year For Taps 1000 Tons/Year For CO2:	Not reported
Tons/Season (5/1-9/30):	Not reported
Lbs/Day Peak Ozone Season (6/1-8/31):	Not reported
Lbs/Day Co-season (12/1-2/31):	Not reported
Permit of Emission:	PERMIT
X Coordinate:	595035
Y Coordinate:	679401
Coordinate Units:	NJ State Plane (NAD83) - USFEET
Coordinate Type:	DEP Program Database
Active Number:	PCP000003
Active Type Description:	Modification
Document Status:	Superseded (Archived)
Expiration Date:	09/27/2005
Active Flag:	Y
NAICS Description:	Not reported
TPY of Fugitive Emissions:	Not reported
TPY of Non-Fugitive Emissions:	Not reported
Ozone Season Non-Fugitives:	Not reported
Ozone Season Fugitive:	Not reported
May Sep Fugitive QTY:	Not reported
May Sep Total QTY:	Not reported
Effective Start Date:	09/28/2000
Name:	FIRMENICH INC
Address:	150 FIRMENICH WAY
City,State,Zip:	PORT NEWARK, NJ 07114
Emission Year:	Not reported
Facility Number:	06242
NAICS Code:	Not reported
Pollutant Name:	Not reported
Tons/Year lbs/Year For Taps 1000 Tons/Year For CO2:	Not reported
Tons/Season (5/1-9/30):	Not reported
Lbs/Day Peak Ozone Season (6/1-8/31):	Not reported
Lbs/Day Co-season (12/1-2/31):	Not reported

FIRMENICH (Continued) **S102227766**

Permit of Emission:	PERMIT
X Coordinate:	595035
Y Coordinate:	679401
Coordinate Units:	NJ State Plane (NAD83) - USFEET
Coordinate Type:	DEP Program Database
Active Number:	PCP000004
Active Type Description:	Construction of New Source
Document Status:	Renewed
Expiration Date:	01/03/2021
Active Flag:	Y
NAICS Description:	Not reported
TPY of Fugitive Emissions:	Not reported
TPY of Non-Fugitive Emissions:	Not reported
Ozone Season Non-Fugitives:	Not reported
Ozone Season Fugitive:	Not reported
May Sep Fugitive QTY:	Not reported
May Sep Total QTY:	Not reported
Effective Start Date:	01/04/2001

Name:	FIRMENICH INC
Address:	150 FIRMENICH WAY
City,State,Zip:	PORT NEWARK, NJ 07114
Emission Year:	Not reported
Facility Number:	06242
NAICS Code:	Not reported
Pollutant Name:	Not reported
Tons/Year lbs/Year For Taps 1000 Tons/Year For CO2:	Not reported
Tons/Season (5/1-9/30):	Not reported
Lbs/Day Peak Ozone Season (6/1-8/31):	Not reported
Lbs/Day Co-season (12/1-2/31):	Not reported
Permit of Emission:	PERMIT
X Coordinate:	595035
Y Coordinate:	679401
Coordinate Units:	NJ State Plane (NAD83) - USFEET
Coordinate Type:	DEP Program Database
Active Number:	PCP000005
Active Type Description:	Construction of New Source
Document Status:	Renewed
Expiration Date:	01/03/2021
Active Flag:	Y
NAICS Description:	Not reported
TPY of Fugitive Emissions:	Not reported
TPY of Non-Fugitive Emissions:	Not reported
Ozone Season Non-Fugitives:	Not reported
Ozone Season Fugitive:	Not reported
May Sep Fugitive QTY:	Not reported
May Sep Total QTY:	Not reported
Effective Start Date:	01/04/2001

Name:	FIRMENICH INC
Address:	150 FIRMENICH WAY
City,State,Zip:	PORT NEWARK, NJ 07114
Emission Year:	Not reported
Facility Number:	06242
NAICS Code:	Not reported
Pollutant Name:	Not reported
Tons/Year lbs/Year For Taps 1000 Tons/Year For CO2:	Not reported

FIRMENICH (Continued) **S102227766**

Tons/Season (5/1-9/30):	Not reported
Lbs/Day Peak Ozone Season (6/1-8/31):	Not reported
Lbs/Day Co-season (12/1-2/31):	Not reported
Permit of Emission:	PERMIT
X Coordinate:	595035
Y Coordinate:	679401
Coordinate Units:	NJ State Plane (NAD83) - USFEET
Coordinate Type:	DEP Program Database
Active Number:	PCP000006
Active Type Description:	Construction of New Source
Document Status:	Superseded (Archived)
Expiration Date:	04/19/2010
Active Flag:	Y
NAICS Description:	Not reported
TPY of Fugitive Emissions:	Not reported
TPY of Non-Fugitive Emissions:	Not reported
Ozone Season Non-Fugitives:	Not reported
Ozone Season Fugitive:	Not reported
May Sep Fugitive QTY:	Not reported
May Sep Total QTY:	Not reported
Effective Start Date:	12/28/2000

Name:	FIRMENICH INC
Address:	150 FIRMENICH WAY
City,State,Zip:	PORT NEWARK, NJ 07114
Emission Year:	Not reported
Facility Number:	06242
NAICS Code:	Not reported
Pollutant Name:	Not reported
Tons/Year lbs/Year For Taps 1000 Tons/Year For CO2:	Not reported
Tons/Season (5/1-9/30):	Not reported
Lbs/Day Peak Ozone Season (6/1-8/31):	Not reported
Lbs/Day Co-season (12/1-2/31):	Not reported
Permit of Emission:	PERMIT
X Coordinate:	595035
Y Coordinate:	679401
Coordinate Units:	NJ State Plane (NAD83) - USFEET
Coordinate Type:	DEP Program Database
Active Number:	PCP000007
Active Type Description:	Construction of New Source
Document Status:	Superseded (Archived)
Expiration Date:	09/08/2014
Active Flag:	Y
NAICS Description:	Not reported
TPY of Fugitive Emissions:	Not reported
TPY of Non-Fugitive Emissions:	Not reported
Ozone Season Non-Fugitives:	Not reported
Ozone Season Fugitive:	Not reported
May Sep Fugitive QTY:	Not reported
May Sep Total QTY:	Not reported
Effective Start Date:	01/04/2001

Name:	FIRMENICH INC
Address:	150 FIRMENICH WAY
City,State,Zip:	PORT NEWARK, NJ 07114
Emission Year:	Not reported
Facility Number:	06242

FIRMENICH (Continued) **S102227766**

NAICS Code:	Not reported
Pollutant Name:	Not reported
Tons/Year lbs/Year For Taps 1000 Tons/Year For CO2:	Not reported
Tons/Season (5/1-9/30):	Not reported
Lbs/Day Peak Ozone Season (6/1-8/31):	Not reported
Lbs/Day Co-season (12/1-2/31):	Not reported
Permit of Emission:	PERMIT
X Coordinate:	595035
Y Coordinate:	679401
Coordinate Units:	NJ State Plane (NAD83) - USFEET
Coordinate Type:	DEP Program Database
Active Number:	PCP000008
Active Type Description:	Modification
Document Status:	Superseded (Archived)
Expiration Date:	01/13/2005
Active Flag:	Y
NAICS Description:	Not reported
TPY of Fugitive Emissions:	Not reported
TPY of Non-Fugitive Emissions:	Not reported
Ozone Season Non-Fugitives:	Not reported
Ozone Season Fugitive:	Not reported
May Sep Fugitive QTY:	Not reported
May Sep Total QTY:	Not reported
Effective Start Date:	04/06/2001

Name:	FIRMENICH INC
Address:	150 FIRMENICH WAY
City,State,Zip:	PORT NEWARK, NJ 07114
Emission Year:	Not reported
Facility Number:	06242
NAICS Code:	Not reported
Pollutant Name:	Not reported
Tons/Year lbs/Year For Taps 1000 Tons/Year For CO2:	Not reported
Tons/Season (5/1-9/30):	Not reported
Lbs/Day Peak Ozone Season (6/1-8/31):	Not reported
Lbs/Day Co-season (12/1-2/31):	Not reported
Permit of Emission:	PERMIT
X Coordinate:	595035
Y Coordinate:	679401
Coordinate Units:	NJ State Plane (NAD83) - USFEET
Coordinate Type:	DEP Program Database
Active Number:	PCP000009
Active Type Description:	Modification
Document Status:	Superseded (Archived)
Expiration Date:	06/12/2005
Active Flag:	Y
NAICS Description:	Not reported
TPY of Fugitive Emissions:	Not reported
TPY of Non-Fugitive Emissions:	Not reported
Ozone Season Non-Fugitives:	Not reported
Ozone Season Fugitive:	Not reported
May Sep Fugitive QTY:	Not reported
May Sep Total QTY:	Not reported
Effective Start Date:	10/23/2001

Name:	FIRMENICH INC
Address:	150 FIRMENICH WAY

FIRMENICH (Continued) **S102227766**

City,State,Zip:	PORT NEWARK, NJ 07114
Emission Year:	Not reported
Facility Number:	06242
NAICS Code:	Not reported
Pollutant Name:	Not reported
Tons/Year lbs/Year For Taps 1000 Tons/Year For CO2:	Not reported
Tons/Season (5/1-9/30):	Not reported
Lbs/Day Peak Ozone Season (6/1-8/31):	Not reported
Lbs/Day Co-season (12/1-2/31):	Not reported
Permit of Emission:	PERMIT
X Coordinate:	595035
Y Coordinate:	679401
Coordinate Units:	NJ State Plane (NAD83) - USFEET
Coordinate Type:	DEP Program Database
Active Number:	PCP000010
Active Type Description:	Modification
Document Status:	Superseded (Archived)
Expiration Date:	02/28/2007
Active Flag:	Y
NAICS Description:	Not reported
TPY of Fugitive Emissions:	Not reported
TPY of Non-Fugitive Emissions:	Not reported
Ozone Season Non-Fugitives:	Not reported
Ozone Season Fugitive:	Not reported
May Sep Fugitive QTY:	Not reported
May Sep Total QTY:	Not reported
Effective Start Date:	02/22/2001

Name:	FIRMENICH INC
Address:	150 FIRMENICH WAY
City,State,Zip:	PORT NEWARK, NJ 07114
Emission Year:	Not reported
Facility Number:	06242
NAICS Code:	Not reported
Pollutant Name:	Not reported
Tons/Year lbs/Year For Taps 1000 Tons/Year For CO2:	Not reported
Tons/Season (5/1-9/30):	Not reported
Lbs/Day Peak Ozone Season (6/1-8/31):	Not reported
Lbs/Day Co-season (12/1-2/31):	Not reported
Permit of Emission:	PERMIT
X Coordinate:	595035
Y Coordinate:	679401
Coordinate Units:	NJ State Plane (NAD83) - USFEET
Coordinate Type:	DEP Program Database
Active Number:	PCP000011
Active Type Description:	Compliance Plan Change
Document Status:	Superseded (Archived)
Expiration Date:	05/07/2002
Active Flag:	Y
NAICS Description:	Not reported
TPY of Fugitive Emissions:	Not reported
TPY of Non-Fugitive Emissions:	Not reported
Ozone Season Non-Fugitives:	Not reported
Ozone Season Fugitive:	Not reported
May Sep Fugitive QTY:	Not reported
May Sep Total QTY:	Not reported
Effective Start Date:	12/27/2000

FIRMENICH (Continued) **S102227766**

Name:	FIRMENICH INC
Address:	150 FIRMENICH WAY
City,State,Zip:	PORT NEWARK, NJ 07114
Emission Year:	Not reported
Facility Number:	06242
NAICS Code:	Not reported
Pollutant Name:	Not reported
Tons/Year lbs/Year For Taps 1000 Tons/Year For CO2:	Not reported
Tons/Season (5/1-9/30):	Not reported
Lbs/Day Peak Ozone Season (6/1-8/31):	Not reported
Lbs/Day Co-season (12/1-2/31):	Not reported
Permit of Emission:	PERMIT
X Coordinate:	595035
Y Coordinate:	679401
Coordinate Units:	NJ State Plane (NAD83) - USFEET
Coordinate Type:	DEP Program Database
Active Number:	PCP010001
Active Type Description:	Construction of New Source
Document Status:	Superseded (Archived)
Expiration Date:	06/27/2021
Active Flag:	Y
NAICS Description:	Not reported
TPY of Fugitive Emissions:	Not reported
TPY of Non-Fugitive Emissions:	Not reported
Ozone Season Non-Fugitives:	Not reported
Ozone Season Fugitive:	Not reported
May Sep Fugitive QTY:	Not reported
May Sep Total QTY:	Not reported
Effective Start Date:	06/28/2001

Name:	FIRMENICH INC
Address:	150 FIRMENICH WAY
City,State,Zip:	PORT NEWARK, NJ 07114
Emission Year:	Not reported
Facility Number:	06242
NAICS Code:	Not reported
Pollutant Name:	Not reported
Tons/Year lbs/Year For Taps 1000 Tons/Year For CO2:	Not reported
Tons/Season (5/1-9/30):	Not reported
Lbs/Day Peak Ozone Season (6/1-8/31):	Not reported
Lbs/Day Co-season (12/1-2/31):	Not reported
Permit of Emission:	PERMIT
X Coordinate:	595035
Y Coordinate:	679401
Coordinate Units:	NJ State Plane (NAD83) - USFEET
Coordinate Type:	DEP Program Database
Active Number:	PCP010002
Active Type Description:	Construction of New Source
Document Status:	Renewed
Expiration Date:	04/17/2021
Active Flag:	Y
NAICS Description:	Not reported
TPY of Fugitive Emissions:	Not reported
TPY of Non-Fugitive Emissions:	Not reported
Ozone Season Non-Fugitives:	Not reported
Ozone Season Fugitive:	Not reported
May Sep Fugitive QTY:	Not reported

FIRMENICH (Continued) **S102227766**

May Sep Total QTY:	Not reported
Effective Start Date:	04/18/2001
Name:	FIRMENICH INC
Address:	150 FIRMENICH WAY
City,State,Zip:	PORT NEWARK, NJ 07114
Emission Year:	Not reported
Facility Number:	06242
NAICS Code:	Not reported
Pollutant Name:	Not reported
Tons/Year lbs/Year For Taps 1000 Tons/Year For CO2:	Not reported
Tons/Season (5/1-9/30):	Not reported
Lbs/Day Peak Ozone Season (6/1-8/31):	Not reported
Lbs/Day Co-season (12/1-2/31):	Not reported
Permit of Emission:	PERMIT
X Coordinate:	595035
Y Coordinate:	679401
Coordinate Units:	NJ State Plane (NAD83) - USFEET
Coordinate Type:	DEP Program Database
Active Number:	PCP010003
Active Type Description:	Modification
Document Status:	Superseded (Archived)
Expiration Date:	01/13/2005
Active Flag:	Y
NAICS Description:	Not reported
TPY of Fugitive Emissions:	Not reported
TPY of Non-Fugitive Emissions:	Not reported
Ozone Season Non-Fugitives:	Not reported
Ozone Season Fugitive:	Not reported
May Sep Fugitive QTY:	Not reported
May Sep Total QTY:	Not reported
Effective Start Date:	04/09/2001
Name:	FIRMENICH INC
Address:	150 FIRMENICH WAY
City,State,Zip:	PORT NEWARK, NJ 07114
Emission Year:	Not reported
Facility Number:	06242
NAICS Code:	Not reported
Pollutant Name:	Not reported
Tons/Year lbs/Year For Taps 1000 Tons/Year For CO2:	Not reported
Tons/Season (5/1-9/30):	Not reported
Lbs/Day Peak Ozone Season (6/1-8/31):	Not reported
Lbs/Day Co-season (12/1-2/31):	Not reported
Permit of Emission:	PERMIT
X Coordinate:	595035
Y Coordinate:	679401
Coordinate Units:	NJ State Plane (NAD83) - USFEET
Coordinate Type:	DEP Program Database
Active Number:	PCP010004
Active Type Description:	Modification
Document Status:	Superseded (Archived)
Expiration Date:	04/25/2002
Active Flag:	Y
NAICS Description:	Not reported
TPY of Fugitive Emissions:	Not reported
TPY of Non-Fugitive Emissions:	Not reported

FIRMENICH (Continued) **S102227766**

Ozone Season Non-Fugitives:	Not reported
Ozone Season Fugitive:	Not reported
May Sep Fugitive QTY:	Not reported
May Sep Total QTY:	Not reported
Effective Start Date:	08/29/2001
Name:	FIRMENICH INC
Address:	150 FIRMENICH WAY
City,State,Zip:	PORT NEWARK, NJ 07114
Emission Year:	Not reported
Facility Number:	06242
NAICS Code:	Not reported
Pollutant Name:	Not reported
Tons/Year lbs/Year For Taps 1000 Tons/Year For CO2:	Not reported
Tons/Season (5/1-9/30):	Not reported
Lbs/Day Peak Ozone Season (6/1-8/31):	Not reported
Lbs/Day Co-season (12/1-2/31):	Not reported
Permit of Emission:	PERMIT
X Coordinate:	595035
Y Coordinate:	679401
Coordinate Units:	NJ State Plane (NAD83) - USFEET
Coordinate Type:	DEP Program Database
Active Number:	PCP010005
Active Type Description:	Construction of New Source
Document Status:	Superseded (Archived)
Expiration Date:	11/20/2012
Active Flag:	Y
NAICS Description:	Not reported
TPY of Fugitive Emissions:	Not reported
TPY of Non-Fugitive Emissions:	Not reported
Ozone Season Non-Fugitives:	Not reported
Ozone Season Fugitive:	Not reported
May Sep Fugitive QTY:	Not reported
May Sep Total QTY:	Not reported
Effective Start Date:	08/28/2001
Name:	FIRMENICH INC
Address:	150 FIRMENICH WAY
City,State,Zip:	PORT NEWARK, NJ 07114
Emission Year:	Not reported
Facility Number:	06242
NAICS Code:	Not reported
Pollutant Name:	Not reported
Tons/Year lbs/Year For Taps 1000 Tons/Year For CO2:	Not reported
Tons/Season (5/1-9/30):	Not reported
Lbs/Day Peak Ozone Season (6/1-8/31):	Not reported
Lbs/Day Co-season (12/1-2/31):	Not reported
Permit of Emission:	PERMIT
X Coordinate:	595035
Y Coordinate:	679401
Coordinate Units:	NJ State Plane (NAD83) - USFEET
Coordinate Type:	DEP Program Database
Active Number:	PCP010007
Active Type Description:	Construction of New Source
Document Status:	Superseded (Archived)
Expiration Date:	04/25/2002
Active Flag:	Y

FIRMENICH (Continued) **S102227766**

NAICS Description:	Not reported
TPY of Fugitive Emissions:	Not reported
TPY of Non-Fugitive Emissions:	Not reported
Ozone Season Non-Fugitives:	Not reported
Ozone Season Fugitive:	Not reported
May Sep Fugitive QTY:	Not reported
May Sep Total QTY:	Not reported
Effective Start Date:	10/23/2001
Name:	FIRMENICH INC
Address:	150 FIRMENICH WAY
City,State,Zip:	PORT NEWARK, NJ 07114
Emission Year:	Not reported
Facility Number:	06242
NAICS Code:	Not reported
Pollutant Name:	Not reported
Tons/Year lbs/Year For Taps 1000 Tons/Year For CO2:	Not reported
Tons/Season (5/1-9/30):	Not reported
Lbs/Day Peak Ozone Season (6/1-8/31):	Not reported
Lbs/Day Co-season (12/1-2/31):	Not reported
Permit of Emission:	PERMIT
X Coordinate:	595035
Y Coordinate:	679401
Coordinate Units:	NJ State Plane (NAD83) - USFEET
Coordinate Type:	DEP Program Database
Active Number:	PCP010008
Active Type Description:	Modification
Document Status:	Superseded (Archived)
Expiration Date:	04/25/2002
Active Flag:	Y
NAICS Description:	Not reported
TPY of Fugitive Emissions:	Not reported
TPY of Non-Fugitive Emissions:	Not reported
Ozone Season Non-Fugitives:	Not reported
Ozone Season Fugitive:	Not reported
May Sep Fugitive QTY:	Not reported
May Sep Total QTY:	Not reported
Effective Start Date:	10/23/2001
Name:	FIRMENICH INC
Address:	150 FIRMENICH WAY
City,State,Zip:	PORT NEWARK, NJ 07114
Emission Year:	Not reported
Facility Number:	06242
NAICS Code:	Not reported
Pollutant Name:	Not reported
Tons/Year lbs/Year For Taps 1000 Tons/Year For CO2:	Not reported
Tons/Season (5/1-9/30):	Not reported
Lbs/Day Peak Ozone Season (6/1-8/31):	Not reported
Lbs/Day Co-season (12/1-2/31):	Not reported
Permit of Emission:	PERMIT
X Coordinate:	595035
Y Coordinate:	679401
Coordinate Units:	NJ State Plane (NAD83) - USFEET
Coordinate Type:	DEP Program Database
Active Number:	PCP010009
Active Type Description:	Modification

FIRMENICH (Continued) **S102227766**

Document Status:	Superseded (Archived)
Expiration Date:	07/08/2002
Active Flag:	Y
NAICS Description:	Not reported
TPY of Fugitive Emissions:	Not reported
TPY of Non-Fugitive Emissions:	Not reported
Ozone Season Non-Fugitives:	Not reported
Ozone Season Fugitive:	Not reported
May Sep Fugitive QTY:	Not reported
May Sep Total QTY:	Not reported
Effective Start Date:	02/20/2002
Name:	FIRMENICH INC
Address:	150 FIRMENICH WAY
City,State,Zip:	PORT NEWARK, NJ 07114
Emission Year:	Not reported
Facility Number:	06242
NAICS Code:	Not reported
Pollutant Name:	Not reported
Tons/Year lbs/Year For Taps 1000 Tons/Year For CO2:	Not reported
Tons/Season (5/1-9/30):	Not reported
Lbs/Day Peak Ozone Season (6/1-8/31):	Not reported
Lbs/Day Co-season (12/1-2/31):	Not reported
Permit of Emission:	PERMIT
X Coordinate:	595035
Y Coordinate:	679401
Coordinate Units:	NJ State Plane (NAD83) - USFEET
Coordinate Type:	DEP Program Database
Active Number:	PCP010010
Active Type Description:	Modification
Document Status:	Superseded (Archived)
Expiration Date:	01/13/2005
Active Flag:	Y
NAICS Description:	Not reported
TPY of Fugitive Emissions:	Not reported
TPY of Non-Fugitive Emissions:	Not reported
Ozone Season Non-Fugitives:	Not reported
Ozone Season Fugitive:	Not reported
May Sep Fugitive QTY:	Not reported
May Sep Total QTY:	Not reported
Effective Start Date:	10/23/2001
Name:	FIRMENICH INC
Address:	150 FIRMENICH WAY
City,State,Zip:	PORT NEWARK, NJ 07114
Emission Year:	Not reported
Facility Number:	06242
NAICS Code:	Not reported
Pollutant Name:	Not reported
Tons/Year lbs/Year For Taps 1000 Tons/Year For CO2:	Not reported
Tons/Season (5/1-9/30):	Not reported
Lbs/Day Peak Ozone Season (6/1-8/31):	Not reported
Lbs/Day Co-season (12/1-2/31):	Not reported
Permit of Emission:	PERMIT
X Coordinate:	595035
Y Coordinate:	679401
Coordinate Units:	NJ State Plane (NAD83) - USFEET

FIRMENICH (Continued) **S102227766**

Coordinate Type:	DEP Program Database
Active Number:	PCP010011
Active Type Description:	Modification
Document Status:	Superseded (Archived)
Expiration Date:	07/14/2002
Active Flag:	Y
NAICS Description:	Not reported
TPY of Fugitive Emissions:	Not reported
TPY of Non-Fugitive Emissions:	Not reported
Ozone Season Non-Fugitives:	Not reported
Ozone Season Fugitive:	Not reported
May Sep Fugitive QTY:	Not reported
May Sep Total QTY:	Not reported
Effective Start Date:	11/20/2001
Name:	FIRMENICH INC
Address:	150 FIRMENICH WAY
City,State,Zip:	PORT NEWARK, NJ 07114
Emission Year:	Not reported
Facility Number:	06242
NAICS Code:	Not reported
Pollutant Name:	Not reported
Tons/Year lbs/Year For Taps 1000 Tons/Year For CO2:	Not reported
Tons/Season (5/1-9/30):	Not reported
Lbs/Day Peak Ozone Season (6/1-8/31):	Not reported
Lbs/Day Co-season (12/1-2/31):	Not reported
Permit of Emission:	PERMIT
X Coordinate:	595035
Y Coordinate:	679401
Coordinate Units:	NJ State Plane (NAD83) - USFEET
Coordinate Type:	DEP Program Database
Active Number:	PCP010012
Active Type Description:	Modification
Document Status:	Superseded (Archived)
Expiration Date:	07/08/2002
Active Flag:	Y
NAICS Description:	Not reported
TPY of Fugitive Emissions:	Not reported
TPY of Non-Fugitive Emissions:	Not reported
Ozone Season Non-Fugitives:	Not reported
Ozone Season Fugitive:	Not reported
May Sep Fugitive QTY:	Not reported
May Sep Total QTY:	Not reported
Effective Start Date:	03/06/2002
Name:	FIRMENICH INC
Address:	150 FIRMENICH WAY
City,State,Zip:	PORT NEWARK, NJ 07114
Emission Year:	Not reported
Facility Number:	06242
NAICS Code:	Not reported
Pollutant Name:	Not reported
Tons/Year lbs/Year For Taps 1000 Tons/Year For CO2:	Not reported
Tons/Season (5/1-9/30):	Not reported
Lbs/Day Peak Ozone Season (6/1-8/31):	Not reported
Lbs/Day Co-season (12/1-2/31):	Not reported
Permit of Emission:	PERMIT

FIRMENICH (Continued) **S102227766**

X Coordinate:	595035
Y Coordinate:	679401
Coordinate Units:	NJ State Plane (NAD83) - USFEET
Coordinate Type:	DEP Program Database
Active Number:	PCP010013
Active Type Description:	Compliance Plan Change
Document Status:	Superseded (Archived)
Expiration Date:	10/23/2002
Active Flag:	Y
NAICS Description:	Not reported
TPY of Fugitive Emissions:	Not reported
TPY of Non-Fugitive Emissions:	Not reported
Ozone Season Non-Fugitives:	Not reported
Ozone Season Fugitive:	Not reported
May Sep Fugitive QTY:	Not reported
May Sep Total QTY:	Not reported
Effective Start Date:	04/26/2002

Name:	FIRMENICH INC
Address:	150 FIRMENICH WAY
City,State,Zip:	PORT NEWARK, NJ 07114
Emission Year:	Not reported
Facility Number:	06242
NAICS Code:	Not reported
Pollutant Name:	Not reported
Tons/Year lbs/Year For Taps 1000 Tons/Year For CO2:	Not reported
Tons/Season (5/1-9/30):	Not reported
Lbs/Day Peak Ozone Season (6/1-8/31):	Not reported
Lbs/Day Co-season (12/1-2/31):	Not reported
Permit of Emission:	PERMIT
X Coordinate:	595035
Y Coordinate:	679401
Coordinate Units:	NJ State Plane (NAD83) - USFEET
Coordinate Type:	DEP Program Database
Active Number:	PCP010014
Active Type Description:	Construction of New Source
Document Status:	Renewed
Expiration Date:	02/21/2022
Active Flag:	Y
NAICS Description:	Not reported
TPY of Fugitive Emissions:	Not reported
TPY of Non-Fugitive Emissions:	Not reported
Ozone Season Non-Fugitives:	Not reported
Ozone Season Fugitive:	Not reported
May Sep Fugitive QTY:	Not reported
May Sep Total QTY:	Not reported
Effective Start Date:	02/22/2002

Name:	FIRMENICH INC
Address:	150 FIRMENICH WAY
City,State,Zip:	PORT NEWARK, NJ 07114
Emission Year:	Not reported
Facility Number:	06242
NAICS Code:	Not reported
Pollutant Name:	Not reported
Tons/Year lbs/Year For Taps 1000 Tons/Year For CO2:	Not reported
Tons/Season (5/1-9/30):	Not reported

FIRMENICH (Continued) **S102227766**

Lbs/Day Peak Ozone Season (6/1-8/31):	Not reported
Lbs/Day Co-season (12/1-2/31):	Not reported
Permit of Emission:	PERMIT
X Coordinate:	595035
Y Coordinate:	679401
Coordinate Units:	NJ State Plane (NAD83) - USFEET
Coordinate Type:	DEP Program Database
Active Number:	PCP020001
Active Type Description:	Compliance Plan Change
Document Status:	Superseded (Archived)
Expiration Date:	10/10/2007
Active Flag:	Y
NAICS Description:	Not reported
TPY of Fugitive Emissions:	Not reported
TPY of Non-Fugitive Emissions:	Not reported
Ozone Season Non-Fugitives:	Not reported
Ozone Season Fugitive:	Not reported
May Sep Fugitive QTY:	Not reported
May Sep Total QTY:	Not reported
Effective Start Date:	04/26/2002

Name:	FIRMENICH INC
Address:	150 FIRMENICH WAY
City,State,Zip:	PORT NEWARK, NJ 07114
Emission Year:	Not reported
Facility Number:	06242
NAICS Code:	Not reported
Pollutant Name:	Not reported
Tons/Year lbs/Year For Taps 1000 Tons/Year For CO2:	Not reported
Tons/Season (5/1-9/30):	Not reported
Lbs/Day Peak Ozone Season (6/1-8/31):	Not reported
Lbs/Day Co-season (12/1-2/31):	Not reported
Permit of Emission:	PERMIT
X Coordinate:	595035
Y Coordinate:	679401
Coordinate Units:	NJ State Plane (NAD83) - USFEET
Coordinate Type:	DEP Program Database
Active Number:	PCP020002
Active Type Description:	Compliance Plan Change
Document Status:	Renewed
Expiration Date:	08/17/2022
Active Flag:	Y
NAICS Description:	Not reported
TPY of Fugitive Emissions:	Not reported
TPY of Non-Fugitive Emissions:	Not reported
Ozone Season Non-Fugitives:	Not reported
Ozone Season Fugitive:	Not reported
May Sep Fugitive QTY:	Not reported
May Sep Total QTY:	Not reported
Effective Start Date:	04/26/2002

Name:	FIRMENICH INC
Address:	150 FIRMENICH WAY
City,State,Zip:	PORT NEWARK, NJ 07114
Emission Year:	Not reported
Facility Number:	06242
NAICS Code:	Not reported

FIRMENICH (Continued) **S102227766**

Pollutant Name:	Not reported
Tons/Year lbs/Year For Taps 1000 Tons/Year For CO2:	Not reported
Tons/Season (5/1-9/30):	Not reported
Lbs/Day Peak Ozone Season (6/1-8/31):	Not reported
Lbs/Day Co-season (12/1-2/31):	Not reported
Permit of Emission:	PERMIT
X Coordinate:	595035
Y Coordinate:	679401
Coordinate Units:	NJ State Plane (NAD83) - USFEET
Coordinate Type:	DEP Program Database
Active Number:	PCP020003
Active Type Description:	Construction of New Source
Document Status:	Superseded (Archived)
Expiration Date:	02/20/2003
Active Flag:	Y
NAICS Description:	Not reported
TPY of Fugitive Emissions:	Not reported
TPY of Non-Fugitive Emissions:	Not reported
Ozone Season Non-Fugitives:	Not reported
Ozone Season Fugitive:	Not reported
May Sep Fugitive QTY:	Not reported
May Sep Total QTY:	Not reported
Effective Start Date:	11/06/2002

Name:	FIRMENICH INC
Address:	150 FIRMENICH WAY
City,State,Zip:	PORT NEWARK, NJ 07114
Emission Year:	Not reported
Facility Number:	06242
NAICS Code:	Not reported
Pollutant Name:	Not reported
Tons/Year lbs/Year For Taps 1000 Tons/Year For CO2:	Not reported
Tons/Season (5/1-9/30):	Not reported
Lbs/Day Peak Ozone Season (6/1-8/31):	Not reported
Lbs/Day Co-season (12/1-2/31):	Not reported
Permit of Emission:	PERMIT
X Coordinate:	595035
Y Coordinate:	679401
Coordinate Units:	NJ State Plane (NAD83) - USFEET
Coordinate Type:	DEP Program Database
Active Number:	PCP020005
Active Type Description:	Modification
Document Status:	Superseded (Archived)
Expiration Date:	01/14/2003
Active Flag:	Y
NAICS Description:	Not reported
TPY of Fugitive Emissions:	Not reported
TPY of Non-Fugitive Emissions:	Not reported
Ozone Season Non-Fugitives:	Not reported
Ozone Season Fugitive:	Not reported
May Sep Fugitive QTY:	Not reported
May Sep Total QTY:	Not reported
Effective Start Date:	07/15/2002

Name:	FIRMENICH INC
Address:	150 FIRMENICH WAY
City,State,Zip:	PORT NEWARK, NJ 07114

FIRMENICH (Continued) **S102227766**

Emission Year:	Not reported
Facility Number:	06242
NAICS Code:	Not reported
Pollutant Name:	Not reported
Tons/Year lbs/Year For Taps 1000 Tons/Year For CO2:	Not reported
Tons/Season (5/1-9/30):	Not reported
Lbs/Day Peak Ozone Season (6/1-8/31):	Not reported
Lbs/Day Co-season (12/1-2/31):	Not reported
Permit of Emission:	PERMIT
X Coordinate:	595035
Y Coordinate:	679401
Coordinate Units:	NJ State Plane (NAD83) - USFEET
Coordinate Type:	DEP Program Database
Active Number:	PCP020006
Active Type Description:	Modification
Document Status:	Superseded (Archived)
Expiration Date:	05/11/2017
Active Flag:	Y
NAICS Description:	Not reported
TPY of Fugitive Emissions:	Not reported
TPY of Non-Fugitive Emissions:	Not reported
Ozone Season Non-Fugitives:	Not reported
Ozone Season Fugitive:	Not reported
May Sep Fugitive QTY:	Not reported
May Sep Total QTY:	Not reported
Effective Start Date:	01/15/2003

Name:	FIRMENICH INC
Address:	150 FIRMENICH WAY
City,State,Zip:	PORT NEWARK, NJ 07114
Emission Year:	Not reported
Facility Number:	06242
NAICS Code:	Not reported
Pollutant Name:	Not reported
Tons/Year lbs/Year For Taps 1000 Tons/Year For CO2:	Not reported
Tons/Season (5/1-9/30):	Not reported
Lbs/Day Peak Ozone Season (6/1-8/31):	Not reported
Lbs/Day Co-season (12/1-2/31):	Not reported
Permit of Emission:	PERMIT
X Coordinate:	595035
Y Coordinate:	679401
Coordinate Units:	NJ State Plane (NAD83) - USFEET
Coordinate Type:	DEP Program Database
Active Number:	PCP020007
Active Type Description:	Modification
Document Status:	Superseded (Archived)
Expiration Date:	01/12/2006
Active Flag:	Y
NAICS Description:	Not reported
TPY of Fugitive Emissions:	Not reported
TPY of Non-Fugitive Emissions:	Not reported
Ozone Season Non-Fugitives:	Not reported
Ozone Season Fugitive:	Not reported
May Sep Fugitive QTY:	Not reported
May Sep Total QTY:	Not reported
Effective Start Date:	10/24/2002

FIRMENICH (Continued) **S102227766**

Name:	FIRMENICH INC
Address:	150 FIRMENICH WAY
City,State,Zip:	PORT NEWARK, NJ 07114
Emission Year:	Not reported
Facility Number:	06242
NAICS Code:	Not reported
Pollutant Name:	Not reported
Tons/Year lbs/Year For Taps 1000 Tons/Year For CO2:	Not reported
Tons/Season (5/1-9/30):	Not reported
Lbs/Day Peak Ozone Season (6/1-8/31):	Not reported
Lbs/Day Co-season (12/1-2/31):	Not reported
Permit of Emission:	PERMIT
X Coordinate:	595035
Y Coordinate:	679401
Coordinate Units:	NJ State Plane (NAD83) - USFEET
Coordinate Type:	DEP Program Database
Active Number:	PCP020008
Active Type Description:	Modification
Document Status:	Superseded (Archived)
Expiration Date:	09/08/2002
Active Flag:	Y
NAICS Description:	Not reported
TPY of Fugitive Emissions:	Not reported
TPY of Non-Fugitive Emissions:	Not reported
Ozone Season Non-Fugitives:	Not reported
Ozone Season Fugitive:	Not reported
May Sep Fugitive QTY:	Not reported
May Sep Total QTY:	Not reported
Effective Start Date:	07/09/2002

Name:	FIRMENICH INC
Address:	150 FIRMENICH WAY
City,State,Zip:	PORT NEWARK, NJ 07114
Emission Year:	Not reported
Facility Number:	06242
NAICS Code:	Not reported
Pollutant Name:	Not reported
Tons/Year lbs/Year For Taps 1000 Tons/Year For CO2:	Not reported
Tons/Season (5/1-9/30):	Not reported
Lbs/Day Peak Ozone Season (6/1-8/31):	Not reported
Lbs/Day Co-season (12/1-2/31):	Not reported
Permit of Emission:	PERMIT
X Coordinate:	595035
Y Coordinate:	679401
Coordinate Units:	NJ State Plane (NAD83) - USFEET
Coordinate Type:	DEP Program Database
Active Number:	PCP020009
Active Type Description:	Modification
Document Status:	Superseded (Archived)
Expiration Date:	01/14/2003
Active Flag:	Y
NAICS Description:	Not reported
TPY of Fugitive Emissions:	Not reported
TPY of Non-Fugitive Emissions:	Not reported
Ozone Season Non-Fugitives:	Not reported
Ozone Season Fugitive:	Not reported
May Sep Fugitive QTY:	Not reported

FIRMENICH (Continued) **S102227766**

May Sep Total QTY:	Not reported
Effective Start Date:	07/09/2002
Name:	FIRMENICH INC
Address:	150 FIRMENICH WAY
City,State,Zip:	PORT NEWARK, NJ 07114
Emission Year:	Not reported
Facility Number:	06242
NAICS Code:	Not reported
Pollutant Name:	Not reported
Tons/Year lbs/Year For Taps 1000 Tons/Year For CO2:	Not reported
Tons/Season (5/1-9/30):	Not reported
Lbs/Day Peak Ozone Season (6/1-8/31):	Not reported
Lbs/Day Co-season (12/1-2/31):	Not reported
Permit of Emission:	PERMIT
X Coordinate:	595035
Y Coordinate:	679401
Coordinate Units:	NJ State Plane (NAD83) - USFEET
Coordinate Type:	DEP Program Database
Active Number:	PCP020010
Active Type Description:	Modification
Document Status:	Superseded (Archived)
Expiration Date:	11/29/2004
Active Flag:	Y
NAICS Description:	Not reported
TPY of Fugitive Emissions:	Not reported
TPY of Non-Fugitive Emissions:	Not reported
Ozone Season Non-Fugitives:	Not reported
Ozone Season Fugitive:	Not reported
May Sep Fugitive QTY:	Not reported
May Sep Total QTY:	Not reported
Effective Start Date:	09/09/2002
Name:	FIRMENICH INC
Address:	150 FIRMENICH WAY
City,State,Zip:	PORT NEWARK, NJ 07114
Emission Year:	Not reported
Facility Number:	06242
NAICS Code:	Not reported
Pollutant Name:	Not reported
Tons/Year lbs/Year For Taps 1000 Tons/Year For CO2:	Not reported
Tons/Season (5/1-9/30):	Not reported
Lbs/Day Peak Ozone Season (6/1-8/31):	Not reported
Lbs/Day Co-season (12/1-2/31):	Not reported
Permit of Emission:	PERMIT
X Coordinate:	595035
Y Coordinate:	679401
Coordinate Units:	NJ State Plane (NAD83) - USFEET
Coordinate Type:	DEP Program Database
Active Number:	PCP020012
Active Type Description:	Modification
Document Status:	Superseded (Archived)
Expiration Date:	08/15/2004
Active Flag:	Y
NAICS Description:	Not reported
TPY of Fugitive Emissions:	Not reported
TPY of Non-Fugitive Emissions:	Not reported

FIRMENICH (Continued) **S102227766**

Ozone Season Non-Fugitives:	Not reported
Ozone Season Fugitive:	Not reported
May Sep Fugitive QTY:	Not reported
May Sep Total QTY:	Not reported
Effective Start Date:	01/15/2003
Name:	FIRMENICH INC
Address:	150 FIRMENICH WAY
City,State,Zip:	PORT NEWARK, NJ 07114
Emission Year:	Not reported
Facility Number:	06242
NAICS Code:	Not reported
Pollutant Name:	Not reported
Tons/Year lbs/Year For Taps 1000 Tons/Year For CO2:	Not reported
Tons/Season (5/1-9/30):	Not reported
Lbs/Day Peak Ozone Season (6/1-8/31):	Not reported
Lbs/Day Co-season (12/1-2/31):	Not reported
Permit of Emission:	PERMIT
X Coordinate:	595035
Y Coordinate:	679401
Coordinate Units:	NJ State Plane (NAD83) - USFEET
Coordinate Type:	DEP Program Database
Active Number:	PCP020013
Active Type Description:	Modification
Document Status:	Superseded (Archived)
Expiration Date:	10/20/2003
Active Flag:	Y
NAICS Description:	Not reported
TPY of Fugitive Emissions:	Not reported
TPY of Non-Fugitive Emissions:	Not reported
Ozone Season Non-Fugitives:	Not reported
Ozone Season Fugitive:	Not reported
May Sep Fugitive QTY:	Not reported
May Sep Total QTY:	Not reported
Effective Start Date:	01/15/2003
Name:	FIRMENICH INC
Address:	150 FIRMENICH WAY
City,State,Zip:	PORT NEWARK, NJ 07114
Emission Year:	Not reported
Facility Number:	06242
NAICS Code:	Not reported
Pollutant Name:	Not reported
Tons/Year lbs/Year For Taps 1000 Tons/Year For CO2:	Not reported
Tons/Season (5/1-9/30):	Not reported
Lbs/Day Peak Ozone Season (6/1-8/31):	Not reported
Lbs/Day Co-season (12/1-2/31):	Not reported
Permit of Emission:	PERMIT
X Coordinate:	595035
Y Coordinate:	679401
Coordinate Units:	NJ State Plane (NAD83) - USFEET
Coordinate Type:	DEP Program Database
Active Number:	PCP020014
Active Type Description:	Compliance Plan Change
Document Status:	Superseded (Archived)
Expiration Date:	09/13/2007
Active Flag:	Y

FIRMENICH (Continued) **S102227766**

NAICS Description:	Not reported
TPY of Fugitive Emissions:	Not reported
TPY of Non-Fugitive Emissions:	Not reported
Ozone Season Non-Fugitives:	Not reported
Ozone Season Fugitive:	Not reported
May Sep Fugitive QTY:	Not reported
May Sep Total QTY:	Not reported
Effective Start Date:	02/21/2003
Name:	FIRMENICH INC
Address:	150 FIRMENICH WAY
City,State,Zip:	PORT NEWARK, NJ 07114
Emission Year:	Not reported
Facility Number:	06242
NAICS Code:	Not reported
Pollutant Name:	Not reported
Tons/Year lbs/Year For Taps 1000 Tons/Year For CO2:	Not reported
Tons/Season (5/1-9/30):	Not reported
Lbs/Day Peak Ozone Season (6/1-8/31):	Not reported
Lbs/Day Co-season (12/1-2/31):	Not reported
Permit of Emission:	PERMIT
X Coordinate:	595035
Y Coordinate:	679401
Coordinate Units:	NJ State Plane (NAD83) - USFEET
Coordinate Type:	DEP Program Database
Active Number:	PCP030001
Active Type Description:	Modification
Document Status:	Renewed
Expiration Date:	02/15/2024
Active Flag:	Y
NAICS Description:	Not reported
TPY of Fugitive Emissions:	Not reported
TPY of Non-Fugitive Emissions:	Not reported
Ozone Season Non-Fugitives:	Not reported
Ozone Season Fugitive:	Not reported
May Sep Fugitive QTY:	Not reported
May Sep Total QTY:	Not reported
Effective Start Date:	05/27/2003
Name:	FIRMENICH INC
Address:	150 FIRMENICH WAY
City,State,Zip:	PORT NEWARK, NJ 07114
Emission Year:	Not reported
Facility Number:	06242
NAICS Code:	Not reported
Pollutant Name:	Not reported
Tons/Year lbs/Year For Taps 1000 Tons/Year For CO2:	Not reported
Tons/Season (5/1-9/30):	Not reported
Lbs/Day Peak Ozone Season (6/1-8/31):	Not reported
Lbs/Day Co-season (12/1-2/31):	Not reported
Permit of Emission:	PERMIT
X Coordinate:	595035
Y Coordinate:	679401
Coordinate Units:	NJ State Plane (NAD83) - USFEET
Coordinate Type:	DEP Program Database
Active Number:	PCP030002
Active Type Description:	Modification

FIRMENICH (Continued) **S102227766**

Document Status:	Superseded (Archived)
Expiration Date:	08/10/2004
Active Flag:	Y
NAICS Description:	Not reported
TPY of Fugitive Emissions:	Not reported
TPY of Non-Fugitive Emissions:	Not reported
Ozone Season Non-Fugitives:	Not reported
Ozone Season Fugitive:	Not reported
May Sep Fugitive QTY:	Not reported
May Sep Total QTY:	Not reported
Effective Start Date:	10/21/2003
Name:	FIRMENICH INC
Address:	150 FIRMENICH WAY
City,State,Zip:	PORT NEWARK, NJ 07114
Emission Year:	Not reported
Facility Number:	06242
NAICS Code:	Not reported
Pollutant Name:	Not reported
Tons/Year lbs/Year For Taps 1000 Tons/Year For CO2:	Not reported
Tons/Season (5/1-9/30):	Not reported
Lbs/Day Peak Ozone Season (6/1-8/31):	Not reported
Lbs/Day Co-season (12/1-2/31):	Not reported
Permit of Emission:	PERMIT
X Coordinate:	595035
Y Coordinate:	679401
Coordinate Units:	NJ State Plane (NAD83) - USFEET
Coordinate Type:	DEP Program Database
Active Number:	PCP030003
Active Type Description:	Construction of New Source
Document Status:	Superseded (Archived)
Expiration Date:	10/28/2018
Active Flag:	Y
NAICS Description:	Not reported
TPY of Fugitive Emissions:	Not reported
TPY of Non-Fugitive Emissions:	Not reported
Ozone Season Non-Fugitives:	Not reported
Ozone Season Fugitive:	Not reported
May Sep Fugitive QTY:	Not reported
May Sep Total QTY:	Not reported
Effective Start Date:	10/29/2003
Name:	FIRMENICH INC
Address:	150 FIRMENICH WAY
City,State,Zip:	PORT NEWARK, NJ 07114
Emission Year:	Not reported
Facility Number:	06242
NAICS Code:	Not reported
Pollutant Name:	Not reported
Tons/Year lbs/Year For Taps 1000 Tons/Year For CO2:	Not reported
Tons/Season (5/1-9/30):	Not reported
Lbs/Day Peak Ozone Season (6/1-8/31):	Not reported
Lbs/Day Co-season (12/1-2/31):	Not reported
Permit of Emission:	PERMIT
X Coordinate:	595035
Y Coordinate:	679401
Coordinate Units:	NJ State Plane (NAD83) - USFEET

FIRMENICH (Continued) **S102227766**

Coordinate Type:	DEP Program Database
Active Number:	PCP030004
Active Type Description:	Construction of New Source
Document Status:	Terminated
Expiration Date:	01/30/2018
Active Flag:	Y
NAICS Description:	Not reported
TPY of Fugitive Emissions:	Not reported
TPY of Non-Fugitive Emissions:	Not reported
Ozone Season Non-Fugitives:	Not reported
Ozone Season Fugitive:	Not reported
May Sep Fugitive QTY:	Not reported
May Sep Total QTY:	Not reported
Effective Start Date:	10/29/2003
Name:	FIRMENICH INC
Address:	150 FIRMENICH WAY
City,State,Zip:	PORT NEWARK, NJ 07114
Emission Year:	Not reported
Facility Number:	06242
NAICS Code:	Not reported
Pollutant Name:	Not reported
Tons/Year lbs/Year For Taps 1000 Tons/Year For CO2:	Not reported
Tons/Season (5/1-9/30):	Not reported
Lbs/Day Peak Ozone Season (6/1-8/31):	Not reported
Lbs/Day Co-season (12/1-2/31):	Not reported
Permit of Emission:	PERMIT
X Coordinate:	595035
Y Coordinate:	679401
Coordinate Units:	NJ State Plane (NAD83) - USFEET
Coordinate Type:	DEP Program Database
Active Number:	PCP040002
Active Type Description:	Modification
Document Status:	Superseded (Archived)
Expiration Date:	09/26/2007
Active Flag:	Y
NAICS Description:	Not reported
TPY of Fugitive Emissions:	Not reported
TPY of Non-Fugitive Emissions:	Not reported
Ozone Season Non-Fugitives:	Not reported
Ozone Season Fugitive:	Not reported
May Sep Fugitive QTY:	Not reported
May Sep Total QTY:	Not reported
Effective Start Date:	08/11/2004
Name:	FIRMENICH INC
Address:	150 FIRMENICH WAY
City,State,Zip:	PORT NEWARK, NJ 07114
Emission Year:	Not reported
Facility Number:	06242
NAICS Code:	Not reported
Pollutant Name:	Not reported
Tons/Year lbs/Year For Taps 1000 Tons/Year For CO2:	Not reported
Tons/Season (5/1-9/30):	Not reported
Lbs/Day Peak Ozone Season (6/1-8/31):	Not reported
Lbs/Day Co-season (12/1-2/31):	Not reported
Permit of Emission:	PERMIT

FIRMENICH (Continued) **S102227766**

X Coordinate:	595035
Y Coordinate:	679401
Coordinate Units:	NJ State Plane (NAD83) - USFEET
Coordinate Type:	DEP Program Database
Active Number:	PCP040003
Active Type Description:	Modification
Document Status:	Superseded (Archived)
Expiration Date:	01/12/2006
Active Flag:	Y
NAICS Description:	Not reported
TPY of Fugitive Emissions:	Not reported
TPY of Non-Fugitive Emissions:	Not reported
Ozone Season Non-Fugitives:	Not reported
Ozone Season Fugitive:	Not reported
May Sep Fugitive QTY:	Not reported
May Sep Total QTY:	Not reported
Effective Start Date:	08/16/2004
Name:	FIRMENICH INC
Address:	150 FIRMENICH WAY
City,State,Zip:	PORT NEWARK, NJ 07114
Emission Year:	Not reported
Facility Number:	06242
NAICS Code:	Not reported
Pollutant Name:	Not reported
Tons/Year lbs/Year For Taps 1000 Tons/Year For CO2:	Not reported
Tons/Season (5/1-9/30):	Not reported
Lbs/Day Peak Ozone Season (6/1-8/31):	Not reported
Lbs/Day Co-season (12/1-2/31):	Not reported
Permit of Emission:	PERMIT
X Coordinate:	595035
Y Coordinate:	679401
Coordinate Units:	NJ State Plane (NAD83) - USFEET
Coordinate Type:	DEP Program Database
Active Number:	PCP040004
Active Type Description:	Modification
Document Status:	Superseded (Archived)
Expiration Date:	03/05/2007
Active Flag:	Y
NAICS Description:	Not reported
TPY of Fugitive Emissions:	Not reported
TPY of Non-Fugitive Emissions:	Not reported
Ozone Season Non-Fugitives:	Not reported
Ozone Season Fugitive:	Not reported
May Sep Fugitive QTY:	Not reported
May Sep Total QTY:	Not reported
Effective Start Date:	11/30/2004
Name:	FIRMENICH INC
Address:	150 FIRMENICH WAY
City,State,Zip:	PORT NEWARK, NJ 07114
Emission Year:	Not reported
Facility Number:	06242
NAICS Code:	Not reported
Pollutant Name:	Not reported
Tons/Year lbs/Year For Taps 1000 Tons/Year For CO2:	Not reported
Tons/Season (5/1-9/30):	Not reported

FIRMENICH (Continued) **S102227766**

Lbs/Day Peak Ozone Season (6/1-8/31):	Not reported
Lbs/Day Co-season (12/1-2/31):	Not reported
Permit of Emission:	PERMIT
X Coordinate:	595035
Y Coordinate:	679401
Coordinate Units:	NJ State Plane (NAD83) - USFEET
Coordinate Type:	DEP Program Database
Active Number:	PCP050001
Active Type Description:	Modification
Document Status:	Superseded (Archived)
Expiration Date:	06/20/2006
Active Flag:	Y
NAICS Description:	Not reported
TPY of Fugitive Emissions:	Not reported
TPY of Non-Fugitive Emissions:	Not reported
Ozone Season Non-Fugitives:	Not reported
Ozone Season Fugitive:	Not reported
May Sep Fugitive QTY:	Not reported
May Sep Total QTY:	Not reported
Effective Start Date:	01/13/2006

Name:	FIRMENICH INC
Address:	150 FIRMENICH WAY
City,State,Zip:	PORT NEWARK, NJ 07114
Emission Year:	Not reported
Facility Number:	06242
NAICS Code:	Not reported
Pollutant Name:	Not reported
Tons/Year lbs/Year For Taps 1000 Tons/Year For CO2:	Not reported
Tons/Season (5/1-9/30):	Not reported
Lbs/Day Peak Ozone Season (6/1-8/31):	Not reported
Lbs/Day Co-season (12/1-2/31):	Not reported
Permit of Emission:	PERMIT
X Coordinate:	595035
Y Coordinate:	679401
Coordinate Units:	NJ State Plane (NAD83) - USFEET
Coordinate Type:	DEP Program Database
Active Number:	PCP050002
Active Type Description:	Modification
Document Status:	Superseded (Archived)
Expiration Date:	07/11/2006
Active Flag:	Y
NAICS Description:	Not reported
TPY of Fugitive Emissions:	Not reported
TPY of Non-Fugitive Emissions:	Not reported
Ozone Season Non-Fugitives:	Not reported
Ozone Season Fugitive:	Not reported
May Sep Fugitive QTY:	Not reported
May Sep Total QTY:	Not reported
Effective Start Date:	01/13/2006

Name:	FIRMENICH INC
Address:	150 FIRMENICH WAY
City,State,Zip:	PORT NEWARK, NJ 07114
Emission Year:	Not reported
Facility Number:	06242
NAICS Code:	Not reported

FIRMENICH (Continued) **S102227766**

Pollutant Name:	Not reported
Tons/Year lbs/Year For Taps 1000 Tons/Year For CO2:	Not reported
Tons/Season (5/1-9/30):	Not reported
Lbs/Day Peak Ozone Season (6/1-8/31):	Not reported
Lbs/Day Co-season (12/1-2/31):	Not reported
Permit of Emission:	PERMIT
X Coordinate:	595035
Y Coordinate:	679401
Coordinate Units:	NJ State Plane (NAD83) - USFEET
Coordinate Type:	DEP Program Database
Active Number:	PCP060001
Active Type Description:	Amendment
Document Status:	Superseded (Archived)
Expiration Date:	10/27/2009
Active Flag:	Y
NAICS Description:	Not reported
TPY of Fugitive Emissions:	Not reported
TPY of Non-Fugitive Emissions:	Not reported
Ozone Season Non-Fugitives:	Not reported
Ozone Season Fugitive:	Not reported
May Sep Fugitive QTY:	Not reported
May Sep Total QTY:	Not reported
Effective Start Date:	06/21/2006
Name:	FIRMENICH INC
Address:	150 FIRMENICH WAY
City,State,Zip:	PORT NEWARK, NJ 07114
Emission Year:	Not reported
Facility Number:	06242
NAICS Code:	Not reported
Pollutant Name:	Not reported
Tons/Year lbs/Year For Taps 1000 Tons/Year For CO2:	Not reported
Tons/Season (5/1-9/30):	Not reported
Lbs/Day Peak Ozone Season (6/1-8/31):	Not reported
Lbs/Day Co-season (12/1-2/31):	Not reported
Permit of Emission:	PERMIT
X Coordinate:	595035
Y Coordinate:	679401
Coordinate Units:	NJ State Plane (NAD83) - USFEET
Coordinate Type:	DEP Program Database
Active Number:	PCP060002
Active Type Description:	Modification
Document Status:	Superseded (Archived)
Expiration Date:	10/12/2006
Active Flag:	Y
NAICS Description:	Not reported
TPY of Fugitive Emissions:	Not reported
TPY of Non-Fugitive Emissions:	Not reported
Ozone Season Non-Fugitives:	Not reported
Ozone Season Fugitive:	Not reported
May Sep Fugitive QTY:	Not reported
May Sep Total QTY:	Not reported
Effective Start Date:	07/12/2006
Name:	FIRMENICH INC
Address:	150 FIRMENICH WAY
City,State,Zip:	PORT NEWARK, NJ 07114

FIRMENICH (Continued) **S102227766**

Emission Year:	Not reported
Facility Number:	06242
NAICS Code:	Not reported
Pollutant Name:	Not reported
Tons/Year lbs/Year For Taps 1000 Tons/Year For CO2:	Not reported
Tons/Season (5/1-9/30):	Not reported
Lbs/Day Peak Ozone Season (6/1-8/31):	Not reported
Lbs/Day Co-season (12/1-2/31):	Not reported
Permit of Emission:	PERMIT
X Coordinate:	595035
Y Coordinate:	679401
Coordinate Units:	NJ State Plane (NAD83) - USFEET
Coordinate Type:	DEP Program Database
Active Number:	PCP060003
Active Type Description:	Modification
Document Status:	Superseded (Archived)
Expiration Date:	03/13/2008
Active Flag:	Y
NAICS Description:	Not reported
TPY of Fugitive Emissions:	Not reported
TPY of Non-Fugitive Emissions:	Not reported
Ozone Season Non-Fugitives:	Not reported
Ozone Season Fugitive:	Not reported
May Sep Fugitive QTY:	Not reported
May Sep Total QTY:	Not reported
Effective Start Date:	10/13/2006

Name:	FIRMENICH INC
Address:	150 FIRMENICH WAY
City,State,Zip:	PORT NEWARK, NJ 07114
Emission Year:	Not reported
Facility Number:	06242
NAICS Code:	Not reported
Pollutant Name:	Not reported
Tons/Year lbs/Year For Taps 1000 Tons/Year For CO2:	Not reported
Tons/Season (5/1-9/30):	Not reported
Lbs/Day Peak Ozone Season (6/1-8/31):	Not reported
Lbs/Day Co-season (12/1-2/31):	Not reported
Permit of Emission:	PERMIT
X Coordinate:	595035
Y Coordinate:	679401
Coordinate Units:	NJ State Plane (NAD83) - USFEET
Coordinate Type:	DEP Program Database
Active Number:	PCP060004
Active Type Description:	Modification
Document Status:	Superseded (Archived)
Expiration Date:	02/06/2008
Active Flag:	Y
NAICS Description:	Not reported
TPY of Fugitive Emissions:	Not reported
TPY of Non-Fugitive Emissions:	Not reported
Ozone Season Non-Fugitives:	Not reported
Ozone Season Fugitive:	Not reported
May Sep Fugitive QTY:	Not reported
May Sep Total QTY:	Not reported
Effective Start Date:	03/01/2007

FIRMENICH (Continued) **S102227766**

Name:	FIRMENICH INC
Address:	150 FIRMENICH WAY
City,State,Zip:	PORT NEWARK, NJ 07114
Emission Year:	Not reported
Facility Number:	06242
NAICS Code:	Not reported
Pollutant Name:	Not reported
Tons/Year lbs/Year For Taps 1000 Tons/Year For CO2:	Not reported
Tons/Season (5/1-9/30):	Not reported
Lbs/Day Peak Ozone Season (6/1-8/31):	Not reported
Lbs/Day Co-season (12/1-2/31):	Not reported
Permit of Emission:	PERMIT
X Coordinate:	595035
Y Coordinate:	679401
Coordinate Units:	NJ State Plane (NAD83) - USFEET
Coordinate Type:	DEP Program Database
Active Number:	PCP070001
Active Type Description:	Amendment
Document Status:	Superseded (Archived)
Expiration Date:	09/13/2007
Active Flag:	Y
NAICS Description:	Not reported
TPY of Fugitive Emissions:	Not reported
TPY of Non-Fugitive Emissions:	Not reported
Ozone Season Non-Fugitives:	Not reported
Ozone Season Fugitive:	Not reported
May Sep Fugitive QTY:	Not reported
May Sep Total QTY:	Not reported
Effective Start Date:	03/06/2007

Name:	FIRMENICH INC
Address:	150 FIRMENICH WAY
City,State,Zip:	PORT NEWARK, NJ 07114
Emission Year:	Not reported
Facility Number:	06242
NAICS Code:	Not reported
Pollutant Name:	Not reported
Tons/Year lbs/Year For Taps 1000 Tons/Year For CO2:	Not reported
Tons/Season (5/1-9/30):	Not reported
Lbs/Day Peak Ozone Season (6/1-8/31):	Not reported
Lbs/Day Co-season (12/1-2/31):	Not reported
Permit of Emission:	PERMIT
X Coordinate:	595035
Y Coordinate:	679401
Coordinate Units:	NJ State Plane (NAD83) - USFEET
Coordinate Type:	DEP Program Database
Active Number:	PCP070002
Active Type Description:	Modification
Document Status:	Superseded (Archived)
Expiration Date:	09/22/2014
Active Flag:	Y
NAICS Description:	Not reported
TPY of Fugitive Emissions:	Not reported
TPY of Non-Fugitive Emissions:	Not reported
Ozone Season Non-Fugitives:	Not reported
Ozone Season Fugitive:	Not reported
May Sep Fugitive QTY:	Not reported

FIRMENICH (Continued) **S102227766**

May Sep Total QTY:	Not reported
Effective Start Date:	09/14/2007
Name:	FIRMENICH INC
Address:	150 FIRMENICH WAY
City,State,Zip:	PORT NEWARK, NJ 07114
Emission Year:	Not reported
Facility Number:	06242
NAICS Code:	Not reported
Pollutant Name:	Not reported
Tons/Year lbs/Year For Taps 1000 Tons/Year For CO2:	Not reported
Tons/Season (5/1-9/30):	Not reported
Lbs/Day Peak Ozone Season (6/1-8/31):	Not reported
Lbs/Day Co-season (12/1-2/31):	Not reported
Permit of Emission:	PERMIT
X Coordinate:	595035
Y Coordinate:	679401
Coordinate Units:	NJ State Plane (NAD83) - USFEET
Coordinate Type:	DEP Program Database
Active Number:	PCP070004
Active Type Description:	Amendment
Document Status:	Superseded (Archived)
Expiration Date:	02/15/2016
Active Flag:	Y
NAICS Description:	Not reported
TPY of Fugitive Emissions:	Not reported
TPY of Non-Fugitive Emissions:	Not reported
Ozone Season Non-Fugitives:	Not reported
Ozone Season Fugitive:	Not reported
May Sep Fugitive QTY:	Not reported
May Sep Total QTY:	Not reported
Effective Start Date:	09/27/2007
Name:	FIRMENICH INC
Address:	150 FIRMENICH WAY
City,State,Zip:	PORT NEWARK, NJ 07114
Emission Year:	Not reported
Facility Number:	06242
NAICS Code:	Not reported
Pollutant Name:	Not reported
Tons/Year lbs/Year For Taps 1000 Tons/Year For CO2:	Not reported
Tons/Season (5/1-9/30):	Not reported
Lbs/Day Peak Ozone Season (6/1-8/31):	Not reported
Lbs/Day Co-season (12/1-2/31):	Not reported
Permit of Emission:	PERMIT
X Coordinate:	595035
Y Coordinate:	679401
Coordinate Units:	NJ State Plane (NAD83) - USFEET
Coordinate Type:	DEP Program Database
Active Number:	PCP070005
Active Type Description:	Modification
Document Status:	Superseded (Archived)
Expiration Date:	06/18/2008
Active Flag:	Y
NAICS Description:	Not reported
TPY of Fugitive Emissions:	Not reported
TPY of Non-Fugitive Emissions:	Not reported

FIRMENICH (Continued) **S102227766**

Ozone Season Non-Fugitives:	Not reported
Ozone Season Fugitive:	Not reported
May Sep Fugitive QTY:	Not reported
May Sep Total QTY:	Not reported
Effective Start Date:	10/12/2007
Name:	FIRMENICH INC
Address:	150 FIRMENICH WAY
City,State,Zip:	PORT NEWARK, NJ 07114
Emission Year:	Not reported
Facility Number:	06242
NAICS Code:	Not reported
Pollutant Name:	Not reported
Tons/Year lbs/Year For Taps 1000 Tons/Year For CO2:	Not reported
Tons/Season (5/1-9/30):	Not reported
Lbs/Day Peak Ozone Season (6/1-8/31):	Not reported
Lbs/Day Co-season (12/1-2/31):	Not reported
Permit of Emission:	PERMIT
X Coordinate:	595035
Y Coordinate:	679401
Coordinate Units:	NJ State Plane (NAD83) - USFEET
Coordinate Type:	DEP Program Database
Active Number:	PCP070006
Active Type Description:	Modification
Document Status:	Superseded (Archived)
Expiration Date:	09/04/2008
Active Flag:	Y
NAICS Description:	Not reported
TPY of Fugitive Emissions:	Not reported
TPY of Non-Fugitive Emissions:	Not reported
Ozone Season Non-Fugitives:	Not reported
Ozone Season Fugitive:	Not reported
May Sep Fugitive QTY:	Not reported
May Sep Total QTY:	Not reported
Effective Start Date:	02/07/2008
Name:	FIRMENICH INC
Address:	150 FIRMENICH WAY
City,State,Zip:	PORT NEWARK, NJ 07114
Emission Year:	Not reported
Facility Number:	06242
NAICS Code:	Not reported
Pollutant Name:	Not reported
Tons/Year lbs/Year For Taps 1000 Tons/Year For CO2:	Not reported
Tons/Season (5/1-9/30):	Not reported
Lbs/Day Peak Ozone Season (6/1-8/31):	Not reported
Lbs/Day Co-season (12/1-2/31):	Not reported
Permit of Emission:	PERMIT
X Coordinate:	595035
Y Coordinate:	679401
Coordinate Units:	NJ State Plane (NAD83) - USFEET
Coordinate Type:	DEP Program Database
Active Number:	PCP080001
Active Type Description:	Modification
Document Status:	Superseded (Archived)
Expiration Date:	09/12/2016
Active Flag:	Y

FIRMENICH (Continued) **S102227766**

NAICS Description:	Not reported
TPY of Fugitive Emissions:	Not reported
TPY of Non-Fugitive Emissions:	Not reported
Ozone Season Non-Fugitives:	Not reported
Ozone Season Fugitive:	Not reported
May Sep Fugitive QTY:	Not reported
May Sep Total QTY:	Not reported
Effective Start Date:	03/14/2008
Name:	FIRMENICH INC
Address:	150 FIRMENICH WAY
City,State,Zip:	PORT NEWARK, NJ 07114
Emission Year:	Not reported
Facility Number:	06242
NAICS Code:	Not reported
Pollutant Name:	Not reported
Tons/Year lbs/Year For Taps 1000 Tons/Year For CO2:	Not reported
Tons/Season (5/1-9/30):	Not reported
Lbs/Day Peak Ozone Season (6/1-8/31):	Not reported
Lbs/Day Co-season (12/1-2/31):	Not reported
Permit of Emission:	PERMIT
X Coordinate:	595035
Y Coordinate:	679401
Coordinate Units:	NJ State Plane (NAD83) - USFEET
Coordinate Type:	DEP Program Database
Active Number:	PCP080002
Active Type Description:	Modification
Document Status:	Superseded (Archived)
Expiration Date:	09/16/2008
Active Flag:	Y
NAICS Description:	Not reported
TPY of Fugitive Emissions:	Not reported
TPY of Non-Fugitive Emissions:	Not reported
Ozone Season Non-Fugitives:	Not reported
Ozone Season Fugitive:	Not reported
May Sep Fugitive QTY:	Not reported
May Sep Total QTY:	Not reported
Effective Start Date:	06/19/2008
Name:	FIRMENICH INC
Address:	150 FIRMENICH WAY
City,State,Zip:	PORT NEWARK, NJ 07114
Emission Year:	Not reported
Facility Number:	06242
NAICS Code:	Not reported
Pollutant Name:	Not reported
Tons/Year lbs/Year For Taps 1000 Tons/Year For CO2:	Not reported
Tons/Season (5/1-9/30):	Not reported
Lbs/Day Peak Ozone Season (6/1-8/31):	Not reported
Lbs/Day Co-season (12/1-2/31):	Not reported
Permit of Emission:	PERMIT
X Coordinate:	595035
Y Coordinate:	679401
Coordinate Units:	NJ State Plane (NAD83) - USFEET
Coordinate Type:	DEP Program Database
Active Number:	PCP080003
Active Type Description:	Construction of New Source

FIRMENICH (Continued) **S102227766**

Document Status:	Renewed
Expiration Date:	07/14/2023
Active Flag:	Y
NAICS Description:	Not reported
TPY of Fugitive Emissions:	Not reported
TPY of Non-Fugitive Emissions:	Not reported
Ozone Season Non-Fugitives:	Not reported
Ozone Season Fugitive:	Not reported
May Sep Fugitive QTY:	Not reported
May Sep Total QTY:	Not reported
Effective Start Date:	07/15/2008
Name:	FIRMENICH INC
Address:	150 FIRMENICH WAY
City,State,Zip:	PORT NEWARK, NJ 07114
Emission Year:	Not reported
Facility Number:	06242
NAICS Code:	Not reported
Pollutant Name:	Not reported
Tons/Year lbs/Year For Taps 1000 Tons/Year For CO2:	Not reported
Tons/Season (5/1-9/30):	Not reported
Lbs/Day Peak Ozone Season (6/1-8/31):	Not reported
Lbs/Day Co-season (12/1-2/31):	Not reported
Permit of Emission:	PERMIT
X Coordinate:	595035
Y Coordinate:	679401
Coordinate Units:	NJ State Plane (NAD83) - USFEET
Coordinate Type:	DEP Program Database
Active Number:	PCP080004
Active Type Description:	Modification
Document Status:	Superseded (Archived)
Expiration Date:	02/23/2017
Active Flag:	Y
NAICS Description:	Not reported
TPY of Fugitive Emissions:	Not reported
TPY of Non-Fugitive Emissions:	Not reported
Ozone Season Non-Fugitives:	Not reported
Ozone Season Fugitive:	Not reported
May Sep Fugitive QTY:	Not reported
May Sep Total QTY:	Not reported
Effective Start Date:	09/05/2008
Name:	FIRMENICH INC
Address:	150 FIRMENICH WAY
City,State,Zip:	PORT NEWARK, NJ 07114
Emission Year:	Not reported
Facility Number:	06242
NAICS Code:	Not reported
Pollutant Name:	Not reported
Tons/Year lbs/Year For Taps 1000 Tons/Year For CO2:	Not reported
Tons/Season (5/1-9/30):	Not reported
Lbs/Day Peak Ozone Season (6/1-8/31):	Not reported
Lbs/Day Co-season (12/1-2/31):	Not reported
Permit of Emission:	PERMIT
X Coordinate:	595035
Y Coordinate:	679401
Coordinate Units:	NJ State Plane (NAD83) - USFEET

FIRMENICH (Continued) **S102227766**

Coordinate Type:	DEP Program Database
Active Number:	PCP080005
Active Type Description:	Modification
Document Status:	Superseded (Archived)
Expiration Date:	03/09/2011
Active Flag:	Y
NAICS Description:	Not reported
TPY of Fugitive Emissions:	Not reported
TPY of Non-Fugitive Emissions:	Not reported
Ozone Season Non-Fugitives:	Not reported
Ozone Season Fugitive:	Not reported
May Sep Fugitive QTY:	Not reported
May Sep Total QTY:	Not reported
Effective Start Date:	09/05/2008
Name:	FIRMENICH INC
Address:	150 FIRMENICH WAY
City,State,Zip:	PORT NEWARK, NJ 07114
Emission Year:	Not reported
Facility Number:	06242
NAICS Code:	Not reported
Pollutant Name:	Not reported
Tons/Year lbs/Year For Taps 1000 Tons/Year For CO2:	Not reported
Tons/Season (5/1-9/30):	Not reported
Lbs/Day Peak Ozone Season (6/1-8/31):	Not reported
Lbs/Day Co-season (12/1-2/31):	Not reported
Permit of Emission:	PERMIT
X Coordinate:	595035
Y Coordinate:	679401
Coordinate Units:	NJ State Plane (NAD83) - USFEET
Coordinate Type:	DEP Program Database
Active Number:	PCP080006
Active Type Description:	Modification
Document Status:	Superseded (Archived)
Expiration Date:	02/09/2015
Active Flag:	Y
NAICS Description:	Not reported
TPY of Fugitive Emissions:	Not reported
TPY of Non-Fugitive Emissions:	Not reported
Ozone Season Non-Fugitives:	Not reported
Ozone Season Fugitive:	Not reported
May Sep Fugitive QTY:	Not reported
May Sep Total QTY:	Not reported
Effective Start Date:	09/17/2008
Name:	FIRMENICH INC
Address:	150 FIRMENICH WAY
City,State,Zip:	PORT NEWARK, NJ 07114
Emission Year:	Not reported
Facility Number:	06242
NAICS Code:	Not reported
Pollutant Name:	Not reported
Tons/Year lbs/Year For Taps 1000 Tons/Year For CO2:	Not reported
Tons/Season (5/1-9/30):	Not reported
Lbs/Day Peak Ozone Season (6/1-8/31):	Not reported
Lbs/Day Co-season (12/1-2/31):	Not reported
Permit of Emission:	PERMIT

FIRMENICH (Continued) **S102227766**

X Coordinate:	595035
Y Coordinate:	679401
Coordinate Units:	NJ State Plane (NAD83) - USFEET
Coordinate Type:	DEP Program Database
Active Number:	PCP080007
Active Type Description:	Modification
Document Status:	Superseded (Archived)
Expiration Date:	09/08/2014
Active Flag:	Y
NAICS Description:	Not reported
TPY of Fugitive Emissions:	Not reported
TPY of Non-Fugitive Emissions:	Not reported
Ozone Season Non-Fugitives:	Not reported
Ozone Season Fugitive:	Not reported
May Sep Fugitive QTY:	Not reported
May Sep Total QTY:	Not reported
Effective Start Date:	12/10/2008
Name:	FIRMENICH INC
Address:	150 FIRMENICH WAY
City,State,Zip:	PORT NEWARK, NJ 07114
Emission Year:	Not reported
Facility Number:	06242
NAICS Code:	Not reported
Pollutant Name:	Not reported
Tons/Year lbs/Year For Taps 1000 Tons/Year For CO2:	Not reported
Tons/Season (5/1-9/30):	Not reported
Lbs/Day Peak Ozone Season (6/1-8/31):	Not reported
Lbs/Day Co-season (12/1-2/31):	Not reported
Permit of Emission:	PERMIT
X Coordinate:	595035
Y Coordinate:	679401
Coordinate Units:	NJ State Plane (NAD83) - USFEET
Coordinate Type:	DEP Program Database
Active Number:	PCP090001
Active Type Description:	Construction of New Source
Document Status:	Superseded (Archived)
Expiration Date:	12/21/2009
Active Flag:	Y
NAICS Description:	Not reported
TPY of Fugitive Emissions:	Not reported
TPY of Non-Fugitive Emissions:	Not reported
Ozone Season Non-Fugitives:	Not reported
Ozone Season Fugitive:	Not reported
May Sep Fugitive QTY:	Not reported
May Sep Total QTY:	Not reported
Effective Start Date:	06/04/2009
Name:	FIRMENICH INC
Address:	150 FIRMENICH WAY
City,State,Zip:	PORT NEWARK, NJ 07114
Emission Year:	Not reported
Facility Number:	06242
NAICS Code:	Not reported
Pollutant Name:	Not reported
Tons/Year lbs/Year For Taps 1000 Tons/Year For CO2:	Not reported
Tons/Season (5/1-9/30):	Not reported

FIRMENICH (Continued) **S102227766**

Lbs/Day Peak Ozone Season (6/1-8/31):	Not reported
Lbs/Day Co-season (12/1-2/31):	Not reported
Permit of Emission:	PERMIT
X Coordinate:	595035
Y Coordinate:	679401
Coordinate Units:	NJ State Plane (NAD83) - USFEET
Coordinate Type:	DEP Program Database
Active Number:	PCP090003
Active Type Description:	Construction of New Source
Document Status:	Terminated
Expiration Date:	01/30/2018
Active Flag:	Y
NAICS Description:	Not reported
TPY of Fugitive Emissions:	Not reported
TPY of Non-Fugitive Emissions:	Not reported
Ozone Season Non-Fugitives:	Not reported
Ozone Season Fugitive:	Not reported
May Sep Fugitive QTY:	Not reported
May Sep Total QTY:	Not reported
Effective Start Date:	07/30/2009

Name:	FIRMENICH INC
Address:	150 FIRMENICH WAY
City,State,Zip:	PORT NEWARK, NJ 07114
Emission Year:	Not reported
Facility Number:	06242
NAICS Code:	Not reported
Pollutant Name:	Not reported
Tons/Year lbs/Year For Taps 1000 Tons/Year For CO2:	Not reported
Tons/Season (5/1-9/30):	Not reported
Lbs/Day Peak Ozone Season (6/1-8/31):	Not reported
Lbs/Day Co-season (12/1-2/31):	Not reported
Permit of Emission:	PERMIT
X Coordinate:	595035
Y Coordinate:	679401
Coordinate Units:	NJ State Plane (NAD83) - USFEET
Coordinate Type:	DEP Program Database
Active Number:	PCP090004
Active Type Description:	Modification
Document Status:	Superseded (Archived)
Expiration Date:	08/25/2010
Active Flag:	Y
NAICS Description:	Not reported
TPY of Fugitive Emissions:	Not reported
TPY of Non-Fugitive Emissions:	Not reported
Ozone Season Non-Fugitives:	Not reported
Ozone Season Fugitive:	Not reported
May Sep Fugitive QTY:	Not reported
May Sep Total QTY:	Not reported
Effective Start Date:	10/28/2009

Name:	FIRMENICH INC
Address:	150 FIRMENICH WAY
City,State,Zip:	PORT NEWARK, NJ 07114
Emission Year:	Not reported
Facility Number:	06242
NAICS Code:	Not reported

FIRMENICH (Continued) **S102227766**

Pollutant Name:	Not reported
Tons/Year lbs/Year For Taps 1000 Tons/Year For CO2:	Not reported
Tons/Season (5/1-9/30):	Not reported
Lbs/Day Peak Ozone Season (6/1-8/31):	Not reported
Lbs/Day Co-season (12/1-2/31):	Not reported
Permit of Emission:	PERMIT
X Coordinate:	595035
Y Coordinate:	679401
Coordinate Units:	NJ State Plane (NAD83) - USFEET
Coordinate Type:	DEP Program Database
Active Number:	PCP090006
Active Type Description:	Modification
Document Status:	Superseded (Archived)
Expiration Date:	06/25/2019
Active Flag:	Y
NAICS Description:	Not reported
TPY of Fugitive Emissions:	Not reported
TPY of Non-Fugitive Emissions:	Not reported
Ozone Season Non-Fugitives:	Not reported
Ozone Season Fugitive:	Not reported
May Sep Fugitive QTY:	Not reported
May Sep Total QTY:	Not reported
Effective Start Date:	04/20/2010

Name:	FIRMENICH INC
Address:	150 FIRMENICH WAY
City,State,Zip:	PORT NEWARK, NJ 07114
Emission Year:	Not reported
Facility Number:	06242
NAICS Code:	Not reported
Pollutant Name:	Not reported
Tons/Year lbs/Year For Taps 1000 Tons/Year For CO2:	Not reported
Tons/Season (5/1-9/30):	Not reported
Lbs/Day Peak Ozone Season (6/1-8/31):	Not reported
Lbs/Day Co-season (12/1-2/31):	Not reported
Permit of Emission:	PERMIT
X Coordinate:	595035
Y Coordinate:	679401
Coordinate Units:	NJ State Plane (NAD83) - USFEET
Coordinate Type:	DEP Program Database
Active Number:	PCP090007
Active Type Description:	Modification
Document Status:	Superseded (Archived)
Expiration Date:	12/10/2012
Active Flag:	Y
NAICS Description:	Not reported
TPY of Fugitive Emissions:	Not reported
TPY of Non-Fugitive Emissions:	Not reported
Ozone Season Non-Fugitives:	Not reported
Ozone Season Fugitive:	Not reported
May Sep Fugitive QTY:	Not reported
May Sep Total QTY:	Not reported
Effective Start Date:	12/22/2009

Name:	FIRMENICH INC
Address:	150 FIRMENICH WAY
City,State,Zip:	PORT NEWARK, NJ 07114

FIRMENICH (Continued) **S102227766**

Emission Year:	Not reported
Facility Number:	06242
NAICS Code:	Not reported
Pollutant Name:	Not reported
Tons/Year lbs/Year For Taps 1000 Tons/Year For CO2:	Not reported
Tons/Season (5/1-9/30):	Not reported
Lbs/Day Peak Ozone Season (6/1-8/31):	Not reported
Lbs/Day Co-season (12/1-2/31):	Not reported
Permit of Emission:	PERMIT
X Coordinate:	595035
Y Coordinate:	679401
Coordinate Units:	NJ State Plane (NAD83) - USFEET
Coordinate Type:	DEP Program Database
Active Number:	PCP100001
Active Type Description:	Modification
Document Status:	Superseded (Archived)
Expiration Date:	11/20/2012
Active Flag:	Y
NAICS Description:	Not reported
TPY of Fugitive Emissions:	Not reported
TPY of Non-Fugitive Emissions:	Not reported
Ozone Season Non-Fugitives:	Not reported
Ozone Season Fugitive:	Not reported
May Sep Fugitive QTY:	Not reported
May Sep Total QTY:	Not reported
Effective Start Date:	08/26/2010

Name:	FIRMENICH INC
Address:	150 FIRMENICH WAY
City,State,Zip:	PORT NEWARK, NJ 07114
Emission Year:	Not reported
Facility Number:	06242
NAICS Code:	Not reported
Pollutant Name:	Not reported
Tons/Year lbs/Year For Taps 1000 Tons/Year For CO2:	Not reported
Tons/Season (5/1-9/30):	Not reported
Lbs/Day Peak Ozone Season (6/1-8/31):	Not reported
Lbs/Day Co-season (12/1-2/31):	Not reported
Permit of Emission:	PERMIT
X Coordinate:	595035
Y Coordinate:	679401
Coordinate Units:	NJ State Plane (NAD83) - USFEET
Coordinate Type:	DEP Program Database
Active Number:	PCP110001
Active Type Description:	Modification
Document Status:	Superseded (Archived)
Expiration Date:	02/09/2015
Active Flag:	Y
NAICS Description:	Not reported
TPY of Fugitive Emissions:	Not reported
TPY of Non-Fugitive Emissions:	Not reported
Ozone Season Non-Fugitives:	Not reported
Ozone Season Fugitive:	Not reported
May Sep Fugitive QTY:	Not reported
May Sep Total QTY:	Not reported
Effective Start Date:	03/10/2011

FIRMENICH (Continued) **S102227766**

Name:	FIRMENICH INC
Address:	150 FIRMENICH WAY
City,State,Zip:	PORT NEWARK, NJ 07114
Emission Year:	Not reported
Facility Number:	06242
NAICS Code:	Not reported
Pollutant Name:	Not reported
Tons/Year lbs/Year For Taps 1000 Tons/Year For CO2:	Not reported
Tons/Season (5/1-9/30):	Not reported
Lbs/Day Peak Ozone Season (6/1-8/31):	Not reported
Lbs/Day Co-season (12/1-2/31):	Not reported
Permit of Emission:	PERMIT
X Coordinate:	595035
Y Coordinate:	679401
Coordinate Units:	NJ State Plane (NAD83) - USFEET
Coordinate Type:	DEP Program Database
Active Number:	PCP110002
Active Type Description:	Construction of New Source
Document Status:	Superseded (Archived)
Expiration Date:	12/22/2014
Active Flag:	Y
NAICS Description:	Not reported
TPY of Fugitive Emissions:	Not reported
TPY of Non-Fugitive Emissions:	Not reported
Ozone Season Non-Fugitives:	Not reported
Ozone Season Fugitive:	Not reported
May Sep Fugitive QTY:	Not reported
May Sep Total QTY:	Not reported
Effective Start Date:	09/27/2011

Name:	FIRMENICH INC
Address:	150 FIRMENICH WAY
City,State,Zip:	PORT NEWARK, NJ 07114
Emission Year:	Not reported
Facility Number:	06242
NAICS Code:	Not reported
Pollutant Name:	Not reported
Tons/Year lbs/Year For Taps 1000 Tons/Year For CO2:	Not reported
Tons/Season (5/1-9/30):	Not reported
Lbs/Day Peak Ozone Season (6/1-8/31):	Not reported
Lbs/Day Co-season (12/1-2/31):	Not reported
Permit of Emission:	PERMIT
X Coordinate:	595035
Y Coordinate:	679401
Coordinate Units:	NJ State Plane (NAD83) - USFEET
Coordinate Type:	DEP Program Database
Active Number:	PCP110003
Active Type Description:	Construction of New Source
Document Status:	Superseded (Archived)
Expiration Date:	06/16/2013
Active Flag:	Y
NAICS Description:	Not reported
TPY of Fugitive Emissions:	Not reported
TPY of Non-Fugitive Emissions:	Not reported
Ozone Season Non-Fugitives:	Not reported
Ozone Season Fugitive:	Not reported
May Sep Fugitive QTY:	Not reported

FIRMENICH (Continued) **S102227766**

May Sep Total QTY:	Not reported
Effective Start Date:	12/16/2011
Name:	FIRMENICH INC
Address:	150 FIRMENICH WAY
City,State,Zip:	PORT NEWARK, NJ 07114
Emission Year:	Not reported
Facility Number:	06242
NAICS Code:	Not reported
Pollutant Name:	Not reported
Tons/Year lbs/Year For Taps 1000 Tons/Year For CO2:	Not reported
Tons/Season (5/1-9/30):	Not reported
Lbs/Day Peak Ozone Season (6/1-8/31):	Not reported
Lbs/Day Co-season (12/1-2/31):	Not reported
Permit of Emission:	PERMIT
X Coordinate:	595035
Y Coordinate:	679401
Coordinate Units:	NJ State Plane (NAD83) - USFEET
Coordinate Type:	DEP Program Database
Active Number:	PCP120001
Active Type Description:	Modification
Document Status:	Superseded (Archived)
Expiration Date:	04/02/2013
Active Flag:	Y
NAICS Description:	Not reported
TPY of Fugitive Emissions:	Not reported
TPY of Non-Fugitive Emissions:	Not reported
Ozone Season Non-Fugitives:	Not reported
Ozone Season Fugitive:	Not reported
May Sep Fugitive QTY:	Not reported
May Sep Total QTY:	Not reported
Effective Start Date:	11/21/2012
Name:	FIRMENICH INC
Address:	150 FIRMENICH WAY
City,State,Zip:	PORT NEWARK, NJ 07114
Emission Year:	Not reported
Facility Number:	06242
NAICS Code:	Not reported
Pollutant Name:	Not reported
Tons/Year lbs/Year For Taps 1000 Tons/Year For CO2:	Not reported
Tons/Season (5/1-9/30):	Not reported
Lbs/Day Peak Ozone Season (6/1-8/31):	Not reported
Lbs/Day Co-season (12/1-2/31):	Not reported
Permit of Emission:	PERMIT
X Coordinate:	595035
Y Coordinate:	679401
Coordinate Units:	NJ State Plane (NAD83) - USFEET
Coordinate Type:	DEP Program Database
Active Number:	PCP120002
Active Type Description:	Compliance Plan Change
Document Status:	Superseded (Archived)
Expiration Date:	05/26/2014
Active Flag:	Y
NAICS Description:	Not reported
TPY of Fugitive Emissions:	Not reported
TPY of Non-Fugitive Emissions:	Not reported

FIRMENICH (Continued) **S102227766**

Ozone Season Non-Fugitives:	Not reported
Ozone Season Fugitive:	Not reported
May Sep Fugitive QTY:	Not reported
May Sep Total QTY:	Not reported
Effective Start Date:	12/11/2012
Name:	FIRMENICH INC
Address:	150 FIRMENICH WAY
City,State,Zip:	PORT NEWARK, NJ 07114
Emission Year:	Not reported
Facility Number:	06242
NAICS Code:	Not reported
Pollutant Name:	Not reported
Tons/Year lbs/Year For Taps 1000 Tons/Year For CO2:	Not reported
Tons/Season (5/1-9/30):	Not reported
Lbs/Day Peak Ozone Season (6/1-8/31):	Not reported
Lbs/Day Co-season (12/1-2/31):	Not reported
Permit of Emission:	PERMIT
X Coordinate:	595035
Y Coordinate:	679401
Coordinate Units:	NJ State Plane (NAD83) - USFEET
Coordinate Type:	DEP Program Database
Active Number:	PCP130001
Active Type Description:	Modification
Document Status:	Superseded (Archived)
Expiration Date:	09/03/2015
Active Flag:	Y
NAICS Description:	Not reported
TPY of Fugitive Emissions:	Not reported
TPY of Non-Fugitive Emissions:	Not reported
Ozone Season Non-Fugitives:	Not reported
Ozone Season Fugitive:	Not reported
May Sep Fugitive QTY:	Not reported
May Sep Total QTY:	Not reported
Effective Start Date:	04/03/2013
Name:	FIRMENICH INC
Address:	150 FIRMENICH WAY
City,State,Zip:	PORT NEWARK, NJ 07114
Emission Year:	Not reported
Facility Number:	06242
NAICS Code:	Not reported
Pollutant Name:	Not reported
Tons/Year lbs/Year For Taps 1000 Tons/Year For CO2:	Not reported
Tons/Season (5/1-9/30):	Not reported
Lbs/Day Peak Ozone Season (6/1-8/31):	Not reported
Lbs/Day Co-season (12/1-2/31):	Not reported
Permit of Emission:	PERMIT
X Coordinate:	595035
Y Coordinate:	679401
Coordinate Units:	NJ State Plane (NAD83) - USFEET
Coordinate Type:	DEP Program Database
Active Number:	PCP130002
Active Type Description:	Modification
Document Status:	Superseded (Archived)
Expiration Date:	12/15/2021
Active Flag:	Y

FIRMENICH (Continued) **S102227766**

NAICS Description:	Not reported
TPY of Fugitive Emissions:	Not reported
TPY of Non-Fugitive Emissions:	Not reported
Ozone Season Non-Fugitives:	Not reported
Ozone Season Fugitive:	Not reported
May Sep Fugitive QTY:	Not reported
May Sep Total QTY:	Not reported
Effective Start Date:	06/17/2013
Name:	FIRMENICH INC
Address:	150 FIRMENICH WAY
City,State,Zip:	PORT NEWARK, NJ 07114
Emission Year:	Not reported
Facility Number:	06242
NAICS Code:	Not reported
Pollutant Name:	Not reported
Tons/Year lbs/Year For Taps 1000 Tons/Year For CO2:	Not reported
Tons/Season (5/1-9/30):	Not reported
Lbs/Day Peak Ozone Season (6/1-8/31):	Not reported
Lbs/Day Co-season (12/1-2/31):	Not reported
Permit of Emission:	PERMIT
X Coordinate:	595035
Y Coordinate:	679401
Coordinate Units:	NJ State Plane (NAD83) - USFEET
Coordinate Type:	DEP Program Database
Active Number:	PCP140001
Active Type Description:	Modification
Document Status:	Superseded (Archived)
Expiration Date:	06/02/2019
Active Flag:	Y
NAICS Description:	Not reported
TPY of Fugitive Emissions:	Not reported
TPY of Non-Fugitive Emissions:	Not reported
Ozone Season Non-Fugitives:	Not reported
Ozone Season Fugitive:	Not reported
May Sep Fugitive QTY:	Not reported
May Sep Total QTY:	Not reported
Effective Start Date:	05/27/2014
Name:	FIRMENICH INC
Address:	150 FIRMENICH WAY
City,State,Zip:	PORT NEWARK, NJ 07114
Emission Year:	Not reported
Facility Number:	06242
NAICS Code:	Not reported
Pollutant Name:	Not reported
Tons/Year lbs/Year For Taps 1000 Tons/Year For CO2:	Not reported
Tons/Season (5/1-9/30):	Not reported
Lbs/Day Peak Ozone Season (6/1-8/31):	Not reported
Lbs/Day Co-season (12/1-2/31):	Not reported
Permit of Emission:	PERMIT
X Coordinate:	595035
Y Coordinate:	679401
Coordinate Units:	NJ State Plane (NAD83) - USFEET
Coordinate Type:	DEP Program Database
Active Number:	PCP140002
Active Type Description:	Modification

FIRMENICH (Continued) **S102227766**

Document Status:	Superseded (Archived)
Expiration Date:	02/23/2019
Active Flag:	Y
NAICS Description:	Not reported
TPY of Fugitive Emissions:	Not reported
TPY of Non-Fugitive Emissions:	Not reported
Ozone Season Non-Fugitives:	Not reported
Ozone Season Fugitive:	Not reported
May Sep Fugitive QTY:	Not reported
May Sep Total QTY:	Not reported
Effective Start Date:	09/09/2014
Name:	FIRMENICH INC
Address:	150 FIRMENICH WAY
City,State,Zip:	PORT NEWARK, NJ 07114
Emission Year:	Not reported
Facility Number:	06242
NAICS Code:	Not reported
Pollutant Name:	Not reported
Tons/Year lbs/Year For Taps 1000 Tons/Year For CO2:	Not reported
Tons/Season (5/1-9/30):	Not reported
Lbs/Day Peak Ozone Season (6/1-8/31):	Not reported
Lbs/Day Co-season (12/1-2/31):	Not reported
Permit of Emission:	PERMIT
X Coordinate:	595035
Y Coordinate:	679401
Coordinate Units:	NJ State Plane (NAD83) - USFEET
Coordinate Type:	DEP Program Database
Active Number:	PCP140003
Active Type Description:	Modification
Document Status:	Superseded (Archived)
Expiration Date:	09/20/2016
Active Flag:	Y
NAICS Description:	Not reported
TPY of Fugitive Emissions:	Not reported
TPY of Non-Fugitive Emissions:	Not reported
Ozone Season Non-Fugitives:	Not reported
Ozone Season Fugitive:	Not reported
May Sep Fugitive QTY:	Not reported
May Sep Total QTY:	Not reported
Effective Start Date:	09/23/2014
Name:	FIRMENICH INC
Address:	150 FIRMENICH WAY
City,State,Zip:	PORT NEWARK, NJ 07114
Emission Year:	Not reported
Facility Number:	06242
NAICS Code:	Not reported
Pollutant Name:	Not reported
Tons/Year lbs/Year For Taps 1000 Tons/Year For CO2:	Not reported
Tons/Season (5/1-9/30):	Not reported
Lbs/Day Peak Ozone Season (6/1-8/31):	Not reported
Lbs/Day Co-season (12/1-2/31):	Not reported
Permit of Emission:	PERMIT
X Coordinate:	595035
Y Coordinate:	679401
Coordinate Units:	NJ State Plane (NAD83) - USFEET

FIRMENICH (Continued) **S102227766**

Coordinate Type:	DEP Program Database
Active Number:	PCP140004
Active Type Description:	Modification
Document Status:	Superseded (Archived)
Expiration Date:	10/13/2016
Active Flag:	Y
NAICS Description:	Not reported
TPY of Fugitive Emissions:	Not reported
TPY of Non-Fugitive Emissions:	Not reported
Ozone Season Non-Fugitives:	Not reported
Ozone Season Fugitive:	Not reported
May Sep Fugitive QTY:	Not reported
May Sep Total QTY:	Not reported
Effective Start Date:	12/23/2014
Name:	FIRMENICH INC
Address:	150 FIRMENICH WAY
City,State,Zip:	PORT NEWARK, NJ 07114
Emission Year:	Not reported
Facility Number:	06242
NAICS Code:	Not reported
Pollutant Name:	Not reported
Tons/Year lbs/Year For Taps 1000 Tons/Year For CO2:	Not reported
Tons/Season (5/1-9/30):	Not reported
Lbs/Day Peak Ozone Season (6/1-8/31):	Not reported
Lbs/Day Co-season (12/1-2/31):	Not reported
Permit of Emission:	PERMIT
X Coordinate:	595035
Y Coordinate:	679401
Coordinate Units:	NJ State Plane (NAD83) - USFEET
Coordinate Type:	DEP Program Database
Active Number:	PCP140005
Active Type Description:	Modification
Document Status:	Renewed
Expiration Date:	04/27/2022
Active Flag:	Y
NAICS Description:	Not reported
TPY of Fugitive Emissions:	Not reported
TPY of Non-Fugitive Emissions:	Not reported
Ozone Season Non-Fugitives:	Not reported
Ozone Season Fugitive:	Not reported
May Sep Fugitive QTY:	Not reported
May Sep Total QTY:	Not reported
Effective Start Date:	02/04/2015
Name:	FIRMENICH INC
Address:	150 FIRMENICH WAY
City,State,Zip:	PORT NEWARK, NJ 07114
Emission Year:	Not reported
Facility Number:	06242
NAICS Code:	Not reported
Pollutant Name:	Not reported
Tons/Year lbs/Year For Taps 1000 Tons/Year For CO2:	Not reported
Tons/Season (5/1-9/30):	Not reported
Lbs/Day Peak Ozone Season (6/1-8/31):	Not reported
Lbs/Day Co-season (12/1-2/31):	Not reported
Permit of Emission:	PERMIT

FIRMENICH (Continued) **S102227766**

X Coordinate:	595035
Y Coordinate:	679401
Coordinate Units:	NJ State Plane (NAD83) - USFEET
Coordinate Type:	DEP Program Database
Active Number:	PCP140006
Active Type Description:	Modification
Document Status:	Superseded (Archived)
Expiration Date:	12/30/2019
Active Flag:	Y
NAICS Description:	Not reported
TPY of Fugitive Emissions:	Not reported
TPY of Non-Fugitive Emissions:	Not reported
Ozone Season Non-Fugitives:	Not reported
Ozone Season Fugitive:	Not reported
May Sep Fugitive QTY:	Not reported
May Sep Total QTY:	Not reported
Effective Start Date:	02/10/2015

Name:	FIRMENICH INC
Address:	150 FIRMENICH WAY
City,State,Zip:	PORT NEWARK, NJ 07114
Emission Year:	Not reported
Facility Number:	06242
NAICS Code:	Not reported
Pollutant Name:	Not reported
Tons/Year lbs/Year For Taps 1000 Tons/Year For CO2:	Not reported
Tons/Season (5/1-9/30):	Not reported
Lbs/Day Peak Ozone Season (6/1-8/31):	Not reported
Lbs/Day Co-season (12/1-2/31):	Not reported
Permit of Emission:	PERMIT
X Coordinate:	595035
Y Coordinate:	679401
Coordinate Units:	NJ State Plane (NAD83) - USFEET
Coordinate Type:	DEP Program Database
Active Number:	PCP140007
Active Type Description:	Modification
Document Status:	Superseded (Archived)
Expiration Date:	12/30/2019
Active Flag:	Y
NAICS Description:	Not reported
TPY of Fugitive Emissions:	Not reported
TPY of Non-Fugitive Emissions:	Not reported
Ozone Season Non-Fugitives:	Not reported
Ozone Season Fugitive:	Not reported
May Sep Fugitive QTY:	Not reported
May Sep Total QTY:	Not reported
Effective Start Date:	02/10/2015

Name:	FIRMENICH INC
Address:	150 FIRMENICH WAY
City,State,Zip:	PORT NEWARK, NJ 07114
Emission Year:	Not reported
Facility Number:	06242
NAICS Code:	Not reported
Pollutant Name:	Not reported
Tons/Year lbs/Year For Taps 1000 Tons/Year For CO2:	Not reported
Tons/Season (5/1-9/30):	Not reported

FIRMENICH (Continued) **S102227766**

Lbs/Day Peak Ozone Season (6/1-8/31):	Not reported
Lbs/Day Co-season (12/1-2/31):	Not reported
Permit of Emission:	PERMIT
X Coordinate:	595035
Y Coordinate:	679401
Coordinate Units:	NJ State Plane (NAD83) - USFEET
Coordinate Type:	DEP Program Database
Active Number:	PCP150001
Active Type Description:	Modification
Document Status:	Superseded (Archived)
Expiration Date:	12/27/2015
Active Flag:	Y
NAICS Description:	Not reported
TPY of Fugitive Emissions:	Not reported
TPY of Non-Fugitive Emissions:	Not reported
Ozone Season Non-Fugitives:	Not reported
Ozone Season Fugitive:	Not reported
May Sep Fugitive QTY:	Not reported
May Sep Total QTY:	Not reported
Effective Start Date:	09/04/2015

Name:	FIRMENICH INC
Address:	150 FIRMENICH WAY
City,State,Zip:	PORT NEWARK, NJ 07114
Emission Year:	Not reported
Facility Number:	06242
NAICS Code:	Not reported
Pollutant Name:	Not reported
Tons/Year lbs/Year For Taps 1000 Tons/Year For CO2:	Not reported
Tons/Season (5/1-9/30):	Not reported
Lbs/Day Peak Ozone Season (6/1-8/31):	Not reported
Lbs/Day Co-season (12/1-2/31):	Not reported
Permit of Emission:	PERMIT
X Coordinate:	595035
Y Coordinate:	679401
Coordinate Units:	NJ State Plane (NAD83) - USFEET
Coordinate Type:	DEP Program Database
Active Number:	PCP150002
Active Type Description:	Construction of New Source
Document Status:	Renewed
Expiration Date:	09/13/2025
Active Flag:	Y
NAICS Description:	Not reported
TPY of Fugitive Emissions:	Not reported
TPY of Non-Fugitive Emissions:	Not reported
Ozone Season Non-Fugitives:	Not reported
Ozone Season Fugitive:	Not reported
May Sep Fugitive QTY:	Not reported
May Sep Total QTY:	Not reported
Effective Start Date:	09/14/2015

Name:	FIRMENICH INC
Address:	150 FIRMENICH WAY
City,State,Zip:	PORT NEWARK, NJ 07114
Emission Year:	Not reported
Facility Number:	06242
NAICS Code:	Not reported

FIRMENICH (Continued) **S102227766**

Pollutant Name:	Not reported
Tons/Year lbs/Year For Taps 1000 Tons/Year For CO2:	Not reported
Tons/Season (5/1-9/30):	Not reported
Lbs/Day Peak Ozone Season (6/1-8/31):	Not reported
Lbs/Day Co-season (12/1-2/31):	Not reported
Permit of Emission:	PERMIT
X Coordinate:	595035
Y Coordinate:	679401
Coordinate Units:	NJ State Plane (NAD83) - USFEET
Coordinate Type:	DEP Program Database
Active Number:	PCP150003
Active Type Description:	Modification
Document Status:	Superseded (Archived)
Expiration Date:	02/21/2017
Active Flag:	Y
NAICS Description:	Not reported
TPY of Fugitive Emissions:	Not reported
TPY of Non-Fugitive Emissions:	Not reported
Ozone Season Non-Fugitives:	Not reported
Ozone Season Fugitive:	Not reported
May Sep Fugitive QTY:	Not reported
May Sep Total QTY:	Not reported
Effective Start Date:	12/28/2015

Name:	FIRMENICH INC
Address:	150 FIRMENICH WAY
City,State,Zip:	PORT NEWARK, NJ 07114
Emission Year:	Not reported
Facility Number:	06242
NAICS Code:	Not reported
Pollutant Name:	Not reported
Tons/Year lbs/Year For Taps 1000 Tons/Year For CO2:	Not reported
Tons/Season (5/1-9/30):	Not reported
Lbs/Day Peak Ozone Season (6/1-8/31):	Not reported
Lbs/Day Co-season (12/1-2/31):	Not reported
Permit of Emission:	PERMIT
X Coordinate:	595035
Y Coordinate:	679401
Coordinate Units:	NJ State Plane (NAD83) - USFEET
Coordinate Type:	DEP Program Database
Active Number:	PCP150004
Active Type Description:	Modification
Document Status:	Superseded (Archived)
Expiration Date:	03/12/2017
Active Flag:	Y
NAICS Description:	Not reported
TPY of Fugitive Emissions:	Not reported
TPY of Non-Fugitive Emissions:	Not reported
Ozone Season Non-Fugitives:	Not reported
Ozone Season Fugitive:	Not reported
May Sep Fugitive QTY:	Not reported
May Sep Total QTY:	Not reported
Effective Start Date:	02/16/2016

Name:	FIRMENICH INC
Address:	150 FIRMENICH WAY
City,State,Zip:	PORT NEWARK, NJ 07114

FIRMENICH (Continued) **S102227766**

Emission Year:	Not reported
Facility Number:	06242
NAICS Code:	Not reported
Pollutant Name:	Not reported
Tons/Year lbs/Year For Taps 1000 Tons/Year For CO2:	Not reported
Tons/Season (5/1-9/30):	Not reported
Lbs/Day Peak Ozone Season (6/1-8/31):	Not reported
Lbs/Day Co-season (12/1-2/31):	Not reported
Permit of Emission:	PERMIT
X Coordinate:	595035
Y Coordinate:	679401
Coordinate Units:	NJ State Plane (NAD83) - USFEET
Coordinate Type:	DEP Program Database
Active Number:	PCP160001
Active Type Description:	Modification
Document Status:	Superseded (Archived)
Expiration Date:	06/13/2019
Active Flag:	Y
NAICS Description:	Not reported
TPY of Fugitive Emissions:	Not reported
TPY of Non-Fugitive Emissions:	Not reported
Ozone Season Non-Fugitives:	Not reported
Ozone Season Fugitive:	Not reported
May Sep Fugitive QTY:	Not reported
May Sep Total QTY:	Not reported
Effective Start Date:	09/13/2016

Name:	FIRMENICH INC
Address:	150 FIRMENICH WAY
City,State,Zip:	PORT NEWARK, NJ 07114
Emission Year:	Not reported
Facility Number:	06242
NAICS Code:	Not reported
Pollutant Name:	Not reported
Tons/Year lbs/Year For Taps 1000 Tons/Year For CO2:	Not reported
Tons/Season (5/1-9/30):	Not reported
Lbs/Day Peak Ozone Season (6/1-8/31):	Not reported
Lbs/Day Co-season (12/1-2/31):	Not reported
Permit of Emission:	PERMIT
X Coordinate:	595035
Y Coordinate:	679401
Coordinate Units:	NJ State Plane (NAD83) - USFEET
Coordinate Type:	DEP Program Database
Active Number:	PCP160002
Active Type Description:	Modification
Document Status:	Superseded (Archived)
Expiration Date:	11/05/2022
Active Flag:	Y
NAICS Description:	Not reported
TPY of Fugitive Emissions:	Not reported
TPY of Non-Fugitive Emissions:	Not reported
Ozone Season Non-Fugitives:	Not reported
Ozone Season Fugitive:	Not reported
May Sep Fugitive QTY:	Not reported
May Sep Total QTY:	Not reported
Effective Start Date:	09/21/2016

FIRMENICH (Continued) **S102227766**

Name:	FIRMENICH INC
Address:	150 FIRMENICH WAY
City,State,Zip:	PORT NEWARK, NJ 07114
Emission Year:	Not reported
Facility Number:	06242
NAICS Code:	Not reported
Pollutant Name:	Not reported
Tons/Year lbs/Year For Taps 1000 Tons/Year For CO2:	Not reported
Tons/Season (5/1-9/30):	Not reported
Lbs/Day Peak Ozone Season (6/1-8/31):	Not reported
Lbs/Day Co-season (12/1-2/31):	Not reported
Permit of Emission:	PERMIT
X Coordinate:	595035
Y Coordinate:	679401
Coordinate Units:	NJ State Plane (NAD83) - USFEET
Coordinate Type:	DEP Program Database
Active Number:	PCP160003
Active Type Description:	Modification
Document Status:	Superseded (Archived)
Expiration Date:	09/26/2021
Active Flag:	Y
NAICS Description:	Not reported
TPY of Fugitive Emissions:	Not reported
TPY of Non-Fugitive Emissions:	Not reported
Ozone Season Non-Fugitives:	Not reported
Ozone Season Fugitive:	Not reported
May Sep Fugitive QTY:	Not reported
May Sep Total QTY:	Not reported
Effective Start Date:	10/14/2016

Name:	FIRMENICH INC
Address:	150 FIRMENICH WAY
City,State,Zip:	PORT NEWARK, NJ 07114
Emission Year:	Not reported
Facility Number:	06242
NAICS Code:	Not reported
Pollutant Name:	Not reported
Tons/Year lbs/Year For Taps 1000 Tons/Year For CO2:	Not reported
Tons/Season (5/1-9/30):	Not reported
Lbs/Day Peak Ozone Season (6/1-8/31):	Not reported
Lbs/Day Co-season (12/1-2/31):	Not reported
Permit of Emission:	PERMIT
X Coordinate:	595035
Y Coordinate:	679401
Coordinate Units:	NJ State Plane (NAD83) - USFEET
Coordinate Type:	DEP Program Database
Active Number:	PCP170001
Active Type Description:	Amendment
Document Status:	Superseded (Archived)
Expiration Date:	02/23/2019
Active Flag:	Y
NAICS Description:	Not reported
TPY of Fugitive Emissions:	Not reported
TPY of Non-Fugitive Emissions:	Not reported
Ozone Season Non-Fugitives:	Not reported
Ozone Season Fugitive:	Not reported
May Sep Fugitive QTY:	Not reported

FIRMENICH (Continued) **S102227766**

May Sep Total QTY:	Not reported
Effective Start Date:	02/22/2017
Name:	FIRMENICH INC
Address:	150 FIRMENICH WAY
City,State,Zip:	PORT NEWARK, NJ 07114
Emission Year:	Not reported
Facility Number:	06242
NAICS Code:	Not reported
Pollutant Name:	Not reported
Tons/Year lbs/Year For Taps 1000 Tons/Year For CO2:	Not reported
Tons/Season (5/1-9/30):	Not reported
Lbs/Day Peak Ozone Season (6/1-8/31):	Not reported
Lbs/Day Co-season (12/1-2/31):	Not reported
Permit of Emission:	PERMIT
X Coordinate:	595035
Y Coordinate:	679401
Coordinate Units:	NJ State Plane (NAD83) - USFEET
Coordinate Type:	DEP Program Database
Active Number:	PCP170002
Active Type Description:	Amendment
Document Status:	Renewed
Expiration Date:	09/04/2023
Active Flag:	Y
NAICS Description:	Not reported
TPY of Fugitive Emissions:	Not reported
TPY of Non-Fugitive Emissions:	Not reported
Ozone Season Non-Fugitives:	Not reported
Ozone Season Fugitive:	Not reported
May Sep Fugitive QTY:	Not reported
May Sep Total QTY:	Not reported
Effective Start Date:	02/24/2017
Name:	FIRMENICH INC
Address:	150 FIRMENICH WAY
City,State,Zip:	PORT NEWARK, NJ 07114
Emission Year:	Not reported
Facility Number:	06242
NAICS Code:	Not reported
Pollutant Name:	Not reported
Tons/Year lbs/Year For Taps 1000 Tons/Year For CO2:	Not reported
Tons/Season (5/1-9/30):	Not reported
Lbs/Day Peak Ozone Season (6/1-8/31):	Not reported
Lbs/Day Co-season (12/1-2/31):	Not reported
Permit of Emission:	PERMIT
X Coordinate:	595035
Y Coordinate:	679401
Coordinate Units:	NJ State Plane (NAD83) - USFEET
Coordinate Type:	DEP Program Database
Active Number:	PCP170003
Active Type Description:	Amendment
Document Status:	Renewed
Expiration Date:	06/12/2025
Active Flag:	Y
NAICS Description:	Not reported
TPY of Fugitive Emissions:	Not reported
TPY of Non-Fugitive Emissions:	Not reported

FIRMENICH (Continued) **S102227766**

Ozone Season Non-Fugitives:	Not reported
Ozone Season Fugitive:	Not reported
May Sep Fugitive QTY:	Not reported
May Sep Total QTY:	Not reported
Effective Start Date:	03/13/2017
Name:	FIRMENICH INC
Address:	150 FIRMENICH WAY
City,State,Zip:	PORT NEWARK, NJ 07114
Emission Year:	Not reported
Facility Number:	06242
NAICS Code:	Not reported
Pollutant Name:	Not reported
Tons/Year lbs/Year For Taps 1000 Tons/Year For CO2:	Not reported
Tons/Season (5/1-9/30):	Not reported
Lbs/Day Peak Ozone Season (6/1-8/31):	Not reported
Lbs/Day Co-season (12/1-2/31):	Not reported
Permit of Emission:	PERMIT
X Coordinate:	595035
Y Coordinate:	679401
Coordinate Units:	NJ State Plane (NAD83) - USFEET
Coordinate Type:	DEP Program Database
Active Number:	PCP170004
Active Type Description:	Modification
Document Status:	Superseded (Archived)
Expiration Date:	12/18/2019
Active Flag:	Y
NAICS Description:	Not reported
TPY of Fugitive Emissions:	Not reported
TPY of Non-Fugitive Emissions:	Not reported
Ozone Season Non-Fugitives:	Not reported
Ozone Season Fugitive:	Not reported
May Sep Fugitive QTY:	Not reported
May Sep Total QTY:	Not reported
Effective Start Date:	05/12/2017
Name:	FIRMENICH INC
Address:	150 FIRMENICH WAY
City,State,Zip:	PORT NEWARK, NJ 07114
Emission Year:	Not reported
Facility Number:	06242
NAICS Code:	Not reported
Pollutant Name:	Not reported
Tons/Year lbs/Year For Taps 1000 Tons/Year For CO2:	Not reported
Tons/Season (5/1-9/30):	Not reported
Lbs/Day Peak Ozone Season (6/1-8/31):	Not reported
Lbs/Day Co-season (12/1-2/31):	Not reported
Permit of Emission:	PERMIT
X Coordinate:	595035
Y Coordinate:	679401
Coordinate Units:	NJ State Plane (NAD83) - USFEET
Coordinate Type:	DEP Program Database
Active Number:	PCP170006
Active Type Description:	Compliance Plan Change
Document Status:	Renewed
Expiration Date:	06/02/2024
Active Flag:	Y

FIRMENICH (Continued) **S102227766**

NAICS Description:	Not reported
TPY of Fugitive Emissions:	Not reported
TPY of Non-Fugitive Emissions:	Not reported
Ozone Season Non-Fugitives:	Not reported
Ozone Season Fugitive:	Not reported
May Sep Fugitive QTY:	Not reported
May Sep Total QTY:	Not reported
Effective Start Date:	06/01/2017
Name:	FIRMENICH INC
Address:	150 FIRMENICH WAY
City,State,Zip:	PORT NEWARK, NJ 07114
Emission Year:	Not reported
Facility Number:	06242
NAICS Code:	Not reported
Pollutant Name:	Not reported
Tons/Year lbs/Year For Taps 1000 Tons/Year For CO2:	Not reported
Tons/Season (5/1-9/30):	Not reported
Lbs/Day Peak Ozone Season (6/1-8/31):	Not reported
Lbs/Day Co-season (12/1-2/31):	Not reported
Permit of Emission:	PERMIT
X Coordinate:	595035
Y Coordinate:	679401
Coordinate Units:	NJ State Plane (NAD83) - USFEET
Coordinate Type:	DEP Program Database
Active Number:	PCP170008
Active Type Description:	Construction of New Source
Document Status:	Approved
Expiration Date:	08/24/2022
Active Flag:	Y
NAICS Description:	Not reported
TPY of Fugitive Emissions:	Not reported
TPY of Non-Fugitive Emissions:	Not reported
Ozone Season Non-Fugitives:	Not reported
Ozone Season Fugitive:	Not reported
May Sep Fugitive QTY:	Not reported
May Sep Total QTY:	Not reported
Effective Start Date:	08/25/2017
Name:	FIRMENICH INC
Address:	150 FIRMENICH WAY
City,State,Zip:	PORT NEWARK, NJ 07114
Emission Year:	Not reported
Facility Number:	06242
NAICS Code:	Not reported
Pollutant Name:	Not reported
Tons/Year lbs/Year For Taps 1000 Tons/Year For CO2:	Not reported
Tons/Season (5/1-9/30):	Not reported
Lbs/Day Peak Ozone Season (6/1-8/31):	Not reported
Lbs/Day Co-season (12/1-2/31):	Not reported
Permit of Emission:	PERMIT
X Coordinate:	595035
Y Coordinate:	679401
Coordinate Units:	NJ State Plane (NAD83) - USFEET
Coordinate Type:	DEP Program Database
Active Number:	PCP170009
Active Type Description:	Modification

FIRMENICH (Continued) **S102227766**

Document Status:	Superseded (Archived)
Expiration Date:	01/27/2020
Active Flag:	Y
NAICS Description:	Not reported
TPY of Fugitive Emissions:	Not reported
TPY of Non-Fugitive Emissions:	Not reported
Ozone Season Non-Fugitives:	Not reported
Ozone Season Fugitive:	Not reported
May Sep Fugitive QTY:	Not reported
May Sep Total QTY:	Not reported
Effective Start Date:	09/28/2017
Name:	FIRMENICH INC
Address:	150 FIRMENICH WAY
City,State,Zip:	PORT NEWARK, NJ 07114
Emission Year:	Not reported
Facility Number:	06242
NAICS Code:	Not reported
Pollutant Name:	Not reported
Tons/Year lbs/Year For Taps 1000 Tons/Year For CO2:	Not reported
Tons/Season (5/1-9/30):	Not reported
Lbs/Day Peak Ozone Season (6/1-8/31):	Not reported
Lbs/Day Co-season (12/1-2/31):	Not reported
Permit of Emission:	PERMIT
X Coordinate:	595035
Y Coordinate:	679401
Coordinate Units:	NJ State Plane (NAD83) - USFEET
Coordinate Type:	DEP Program Database
Active Number:	PCP170010
Active Type Description:	Modification
Document Status:	Renewed
Expiration Date:	02/23/2024
Active Flag:	Y
NAICS Description:	Not reported
TPY of Fugitive Emissions:	Not reported
TPY of Non-Fugitive Emissions:	Not reported
Ozone Season Non-Fugitives:	Not reported
Ozone Season Fugitive:	Not reported
May Sep Fugitive QTY:	Not reported
May Sep Total QTY:	Not reported
Effective Start Date:	09/25/2017
Name:	FIRMENICH INC
Address:	150 FIRMENICH WAY
City,State,Zip:	PORT NEWARK, NJ 07114
Emission Year:	Not reported
Facility Number:	06242
NAICS Code:	Not reported
Pollutant Name:	Not reported
Tons/Year lbs/Year For Taps 1000 Tons/Year For CO2:	Not reported
Tons/Season (5/1-9/30):	Not reported
Lbs/Day Peak Ozone Season (6/1-8/31):	Not reported
Lbs/Day Co-season (12/1-2/31):	Not reported
Permit of Emission:	PERMIT
X Coordinate:	595035
Y Coordinate:	679401
Coordinate Units:	NJ State Plane (NAD83) - USFEET

FIRMENICH (Continued) **S102227766**

Coordinate Type:	DEP Program Database
Active Number:	PCP170011
Active Type Description:	Modification
Document Status:	Renewed
Expiration Date:	02/16/2025
Active Flag:	Y
NAICS Description:	Not reported
TPY of Fugitive Emissions:	Not reported
TPY of Non-Fugitive Emissions:	Not reported
Ozone Season Non-Fugitives:	Not reported
Ozone Season Fugitive:	Not reported
May Sep Fugitive QTY:	Not reported
May Sep Total QTY:	Not reported
Effective Start Date:	09/27/2017

Name:	FIRMENICH INC
Address:	150 FIRMENICH WAY
City,State,Zip:	PORT NEWARK, NJ 07114
Emission Year:	Not reported
Facility Number:	06242
NAICS Code:	Not reported
Pollutant Name:	Not reported
Tons/Year lbs/Year For Taps 1000 Tons/Year For CO2:	Not reported
Tons/Season (5/1-9/30):	Not reported
Lbs/Day Peak Ozone Season (6/1-8/31):	Not reported
Lbs/Day Co-season (12/1-2/31):	Not reported
Permit of Emission:	PERMIT
X Coordinate:	595035
Y Coordinate:	679401
Coordinate Units:	NJ State Plane (NAD83) - USFEET
Coordinate Type:	DEP Program Database
Active Number:	PCP170012
Active Type Description:	Modification
Document Status:	Superseded (Archived)
Expiration Date:	06/11/2019
Active Flag:	Y
NAICS Description:	Not reported
TPY of Fugitive Emissions:	Not reported
TPY of Non-Fugitive Emissions:	Not reported
Ozone Season Non-Fugitives:	Not reported
Ozone Season Fugitive:	Not reported
May Sep Fugitive QTY:	Not reported
May Sep Total QTY:	Not reported
Effective Start Date:	01/16/2018

Name:	FIRMENICH INC
Address:	150 FIRMENICH WAY
City,State,Zip:	PORT NEWARK, NJ 07114
Emission Year:	Not reported
Facility Number:	06242
NAICS Code:	Not reported
Pollutant Name:	Not reported
Tons/Year lbs/Year For Taps 1000 Tons/Year For CO2:	Not reported
Tons/Season (5/1-9/30):	Not reported
Lbs/Day Peak Ozone Season (6/1-8/31):	Not reported
Lbs/Day Co-season (12/1-2/31):	Not reported
Permit of Emission:	PERMIT

FIRMENICH (Continued) **S102227766**

X Coordinate:	595035
Y Coordinate:	679401
Coordinate Units:	NJ State Plane (NAD83) - USFEET
Coordinate Type:	DEP Program Database
Active Number:	PCP170013
Active Type Description:	Modification
Document Status:	Renewed
Expiration Date:	10/28/2023
Active Flag:	Y
NAICS Description:	Not reported
TPY of Fugitive Emissions:	Not reported
TPY of Non-Fugitive Emissions:	Not reported
Ozone Season Non-Fugitives:	Not reported
Ozone Season Fugitive:	Not reported
May Sep Fugitive QTY:	Not reported
May Sep Total QTY:	Not reported
Effective Start Date:	01/16/2018
Name:	FIRMENICH INC
Address:	150 FIRMENICH WAY
City,State,Zip:	PORT NEWARK, NJ 07114
Emission Year:	Not reported
Facility Number:	06242
NAICS Code:	Not reported
Pollutant Name:	Not reported
Tons/Year lbs/Year For Taps 1000 Tons/Year For CO2:	Not reported
Tons/Season (5/1-9/30):	Not reported
Lbs/Day Peak Ozone Season (6/1-8/31):	Not reported
Lbs/Day Co-season (12/1-2/31):	Not reported
Permit of Emission:	PERMIT
X Coordinate:	595035
Y Coordinate:	679401
Coordinate Units:	NJ State Plane (NAD83) - USFEET
Coordinate Type:	DEP Program Database
Active Number:	PCP170014
Active Type Description:	Modification
Document Status:	Approved
Expiration Date:	06/27/2021
Active Flag:	Y
NAICS Description:	Not reported
TPY of Fugitive Emissions:	Not reported
TPY of Non-Fugitive Emissions:	Not reported
Ozone Season Non-Fugitives:	Not reported
Ozone Season Fugitive:	Not reported
May Sep Fugitive QTY:	Not reported
May Sep Total QTY:	Not reported
Effective Start Date:	01/18/2018
Name:	FIRMENICH INC
Address:	150 FIRMENICH WAY
City,State,Zip:	PORT NEWARK, NJ 07114
Emission Year:	Not reported
Facility Number:	06242
NAICS Code:	Not reported
Pollutant Name:	Not reported
Tons/Year lbs/Year For Taps 1000 Tons/Year For CO2:	Not reported
Tons/Season (5/1-9/30):	Not reported

FIRMENICH (Continued) **S102227766**

Lbs/Day Peak Ozone Season (6/1-8/31):	Not reported
Lbs/Day Co-season (12/1-2/31):	Not reported
Permit of Emission:	PERMIT
X Coordinate:	595035
Y Coordinate:	679401
Coordinate Units:	NJ State Plane (NAD83) - USFEET
Coordinate Type:	DEP Program Database
Active Number:	PCP170015
Active Type Description:	Modification
Document Status:	Superseded (Archived)
Expiration Date:	01/27/2020
Active Flag:	Y
NAICS Description:	Not reported
TPY of Fugitive Emissions:	Not reported
TPY of Non-Fugitive Emissions:	Not reported
Ozone Season Non-Fugitives:	Not reported
Ozone Season Fugitive:	Not reported
May Sep Fugitive QTY:	Not reported
May Sep Total QTY:	Not reported
Effective Start Date:	02/02/2018

Name:	FIRMENICH INC
Address:	150 FIRMENICH WAY
City,State,Zip:	PORT NEWARK, NJ 07114
Emission Year:	Not reported
Facility Number:	06242
NAICS Code:	Not reported
Pollutant Name:	Not reported
Tons/Year lbs/Year For Taps 1000 Tons/Year For CO2:	Not reported
Tons/Season (5/1-9/30):	Not reported
Lbs/Day Peak Ozone Season (6/1-8/31):	Not reported
Lbs/Day Co-season (12/1-2/31):	Not reported
Permit of Emission:	PERMIT
X Coordinate:	595035
Y Coordinate:	679401
Coordinate Units:	NJ State Plane (NAD83) - USFEET
Coordinate Type:	DEP Program Database
Active Number:	PCP170016
Active Type Description:	Modification
Document Status:	Renewed
Expiration Date:	02/23/2024
Active Flag:	Y
NAICS Description:	Not reported
TPY of Fugitive Emissions:	Not reported
TPY of Non-Fugitive Emissions:	Not reported
Ozone Season Non-Fugitives:	Not reported
Ozone Season Fugitive:	Not reported
May Sep Fugitive QTY:	Not reported
May Sep Total QTY:	Not reported
Effective Start Date:	02/02/2018

Name:	FIRMENICH INC
Address:	150 FIRMENICH WAY
City,State,Zip:	PORT NEWARK, NJ 07114
Emission Year:	Not reported
Facility Number:	06242
NAICS Code:	Not reported

FIRMENICH (Continued) **S102227766**

Pollutant Name:	Not reported
Tons/Year lbs/Year For Taps 1000 Tons/Year For CO2:	Not reported
Tons/Season (5/1-9/30):	Not reported
Lbs/Day Peak Ozone Season (6/1-8/31):	Not reported
Lbs/Day Co-season (12/1-2/31):	Not reported
Permit of Emission:	PERMIT
X Coordinate:	595035
Y Coordinate:	679401
Coordinate Units:	NJ State Plane (NAD83) - USFEET
Coordinate Type:	DEP Program Database
Active Number:	PCP170017
Active Type Description:	Modification
Document Status:	Superseded (Archived)
Expiration Date:	03/18/2023
Active Flag:	Y
NAICS Description:	Not reported
TPY of Fugitive Emissions:	Not reported
TPY of Non-Fugitive Emissions:	Not reported
Ozone Season Non-Fugitives:	Not reported
Ozone Season Fugitive:	Not reported
May Sep Fugitive QTY:	Not reported
May Sep Total QTY:	Not reported
Effective Start Date:	03/19/2018

Name:	FIRMENICH INC
Address:	150 FIRMENICH WAY
City,State,Zip:	PORT NEWARK, NJ 07114
Emission Year:	Not reported
Facility Number:	06242
NAICS Code:	Not reported
Pollutant Name:	Not reported
Tons/Year lbs/Year For Taps 1000 Tons/Year For CO2:	Not reported
Tons/Season (5/1-9/30):	Not reported
Lbs/Day Peak Ozone Season (6/1-8/31):	Not reported
Lbs/Day Co-season (12/1-2/31):	Not reported
Permit of Emission:	PERMIT
X Coordinate:	595035
Y Coordinate:	679401
Coordinate Units:	NJ State Plane (NAD83) - USFEET
Coordinate Type:	DEP Program Database
Active Number:	PCP180001
Active Type Description:	Compliance Plan Change
Document Status:	Approved
Expiration Date:	09/26/2021
Active Flag:	Y
NAICS Description:	Not reported
TPY of Fugitive Emissions:	Not reported
TPY of Non-Fugitive Emissions:	Not reported
Ozone Season Non-Fugitives:	Not reported
Ozone Season Fugitive:	Not reported
May Sep Fugitive QTY:	Not reported
May Sep Total QTY:	Not reported
Effective Start Date:	01/18/2018

Name:	FIRMENICH INC
Address:	150 FIRMENICH WAY
City,State,Zip:	PORT NEWARK, NJ 07114

FIRMENICH (Continued) **S102227766**

Emission Year:	Not reported
Facility Number:	06242
NAICS Code:	Not reported
Pollutant Name:	Not reported
Tons/Year lbs/Year For Taps 1000 Tons/Year For CO2:	Not reported
Tons/Season (5/1-9/30):	Not reported
Lbs/Day Peak Ozone Season (6/1-8/31):	Not reported
Lbs/Day Co-season (12/1-2/31):	Not reported
Permit of Emission:	PERMIT
X Coordinate:	595035
Y Coordinate:	679401
Coordinate Units:	NJ State Plane (NAD83) - USFEET
Coordinate Type:	DEP Program Database
Active Number:	PCP180002
Active Type Description:	Modification
Document Status:	Renewed
Expiration Date:	02/23/2024
Active Flag:	Y
NAICS Description:	Not reported
TPY of Fugitive Emissions:	Not reported
TPY of Non-Fugitive Emissions:	Not reported
Ozone Season Non-Fugitives:	Not reported
Ozone Season Fugitive:	Not reported
May Sep Fugitive QTY:	Not reported
May Sep Total QTY:	Not reported
Effective Start Date:	02/12/2018

Name:	FIRMENICH INC
Address:	150 FIRMENICH WAY
City,State,Zip:	PORT NEWARK, NJ 07114
Emission Year:	Not reported
Facility Number:	06242
NAICS Code:	Not reported
Pollutant Name:	Not reported
Tons/Year lbs/Year For Taps 1000 Tons/Year For CO2:	Not reported
Tons/Season (5/1-9/30):	Not reported
Lbs/Day Peak Ozone Season (6/1-8/31):	Not reported
Lbs/Day Co-season (12/1-2/31):	Not reported
Permit of Emission:	PERMIT
X Coordinate:	595035
Y Coordinate:	679401
Coordinate Units:	NJ State Plane (NAD83) - USFEET
Coordinate Type:	DEP Program Database
Active Number:	PCP180004
Active Type Description:	Amendment
Document Status:	Approved
Expiration Date:	03/18/2023
Active Flag:	Y
NAICS Description:	Not reported
TPY of Fugitive Emissions:	Not reported
TPY of Non-Fugitive Emissions:	Not reported
Ozone Season Non-Fugitives:	Not reported
Ozone Season Fugitive:	Not reported
May Sep Fugitive QTY:	Not reported
May Sep Total QTY:	Not reported
Effective Start Date:	05/30/2018

FIRMENICH (Continued) **S102227766**

Name:	FIRMENICH INC
Address:	150 FIRMENICH WAY
City,State,Zip:	PORT NEWARK, NJ 07114
Emission Year:	Not reported
Facility Number:	06242
NAICS Code:	Not reported
Pollutant Name:	Not reported
Tons/Year lbs/Year For Taps 1000 Tons/Year For CO2:	Not reported
Tons/Season (5/1-9/30):	Not reported
Lbs/Day Peak Ozone Season (6/1-8/31):	Not reported
Lbs/Day Co-season (12/1-2/31):	Not reported
Permit of Emission:	PERMIT
X Coordinate:	595035
Y Coordinate:	679401
Coordinate Units:	NJ State Plane (NAD83) - USFEET
Coordinate Type:	DEP Program Database
Active Number:	PCP180005
Active Type Description:	Modification
Document Status:	Renewed
Expiration Date:	06/13/2024
Active Flag:	Y
NAICS Description:	Not reported
TPY of Fugitive Emissions:	Not reported
TPY of Non-Fugitive Emissions:	Not reported
Ozone Season Non-Fugitives:	Not reported
Ozone Season Fugitive:	Not reported
May Sep Fugitive QTY:	Not reported
May Sep Total QTY:	Not reported
Effective Start Date:	08/27/2018

Name:	FIRMENICH INC
Address:	150 FIRMENICH WAY
City,State,Zip:	PORT NEWARK, NJ 07114
Emission Year:	Not reported
Facility Number:	06242
NAICS Code:	Not reported
Pollutant Name:	Not reported
Tons/Year lbs/Year For Taps 1000 Tons/Year For CO2:	Not reported
Tons/Season (5/1-9/30):	Not reported
Lbs/Day Peak Ozone Season (6/1-8/31):	Not reported
Lbs/Day Co-season (12/1-2/31):	Not reported
Permit of Emission:	PERMIT
X Coordinate:	595035
Y Coordinate:	679401
Coordinate Units:	NJ State Plane (NAD83) - USFEET
Coordinate Type:	DEP Program Database
Active Number:	PCP180006
Active Type Description:	Modification
Document Status:	Approved
Expiration Date:	12/27/2020
Active Flag:	Y
NAICS Description:	Not reported
TPY of Fugitive Emissions:	Not reported
TPY of Non-Fugitive Emissions:	Not reported
Ozone Season Non-Fugitives:	Not reported
Ozone Season Fugitive:	Not reported
May Sep Fugitive QTY:	Not reported

FIRMENICH (Continued) **S102227766**

May Sep Total QTY:	Not reported
Effective Start Date:	06/26/2019
Name:	FIRMENICH INC
Address:	150 FIRMENICH WAY
City,State,Zip:	PORT NEWARK, NJ 07114
Emission Year:	Not reported
Facility Number:	06242
NAICS Code:	Not reported
Pollutant Name:	Not reported
Tons/Year lbs/Year For Taps 1000 Tons/Year For CO2:	Not reported
Tons/Season (5/1-9/30):	Not reported
Lbs/Day Peak Ozone Season (6/1-8/31):	Not reported
Lbs/Day Co-season (12/1-2/31):	Not reported
Permit of Emission:	PERMIT
X Coordinate:	595035
Y Coordinate:	679401
Coordinate Units:	NJ State Plane (NAD83) - USFEET
Coordinate Type:	DEP Program Database
Active Number:	PCP190002
Active Type Description:	Modification
Document Status:	Approved
Expiration Date:	11/05/2022
Active Flag:	Y
NAICS Description:	Not reported
TPY of Fugitive Emissions:	Not reported
TPY of Non-Fugitive Emissions:	Not reported
Ozone Season Non-Fugitives:	Not reported
Ozone Season Fugitive:	Not reported
May Sep Fugitive QTY:	Not reported
May Sep Total QTY:	Not reported
Effective Start Date:	06/12/2019
Name:	FIRMENICH INC
Address:	150 FIRMENICH WAY
City,State,Zip:	PORT NEWARK, NJ 07114
Emission Year:	Not reported
Facility Number:	06242
NAICS Code:	Not reported
Pollutant Name:	Not reported
Tons/Year lbs/Year For Taps 1000 Tons/Year For CO2:	Not reported
Tons/Season (5/1-9/30):	Not reported
Lbs/Day Peak Ozone Season (6/1-8/31):	Not reported
Lbs/Day Co-season (12/1-2/31):	Not reported
Permit of Emission:	PERMIT
X Coordinate:	595035
Y Coordinate:	679401
Coordinate Units:	NJ State Plane (NAD83) - USFEET
Coordinate Type:	DEP Program Database
Active Number:	PCP190003
Active Type Description:	Modification
Document Status:	Approved
Expiration Date:	12/18/2024
Active Flag:	Y
NAICS Description:	Not reported
TPY of Fugitive Emissions:	Not reported
TPY of Non-Fugitive Emissions:	Not reported

FIRMENICH (Continued) **S102227766**

Ozone Season Non-Fugitives:	Not reported
Ozone Season Fugitive:	Not reported
May Sep Fugitive QTY:	Not reported
May Sep Total QTY:	Not reported
Effective Start Date:	12/19/2019
Name:	FIRMENICH INC
Address:	150 FIRMENICH WAY
City,State,Zip:	PORT NEWARK, NJ 07114
Emission Year:	Not reported
Facility Number:	06242
NAICS Code:	Not reported
Pollutant Name:	Not reported
Tons/Year lbs/Year For Taps 1000 Tons/Year For CO2:	Not reported
Tons/Season (5/1-9/30):	Not reported
Lbs/Day Peak Ozone Season (6/1-8/31):	Not reported
Lbs/Day Co-season (12/1-2/31):	Not reported
Permit of Emission:	PERMIT
X Coordinate:	595035
Y Coordinate:	679401
Coordinate Units:	NJ State Plane (NAD83) - USFEET
Coordinate Type:	DEP Program Database
Active Number:	PCP190004
Active Type Description:	Modification
Document Status:	Approved
Expiration Date:	02/21/2021
Active Flag:	Y
NAICS Description:	Not reported
TPY of Fugitive Emissions:	Not reported
TPY of Non-Fugitive Emissions:	Not reported
Ozone Season Non-Fugitives:	Not reported
Ozone Season Fugitive:	Not reported
May Sep Fugitive QTY:	Not reported
May Sep Total QTY:	Not reported
Effective Start Date:	12/31/2019
Name:	FIRMENICH INC
Address:	150 FIRMENICH WAY
City,State,Zip:	PORT NEWARK, NJ 07114
Emission Year:	Not reported
Facility Number:	06242
NAICS Code:	Not reported
Pollutant Name:	Not reported
Tons/Year lbs/Year For Taps 1000 Tons/Year For CO2:	Not reported
Tons/Season (5/1-9/30):	Not reported
Lbs/Day Peak Ozone Season (6/1-8/31):	Not reported
Lbs/Day Co-season (12/1-2/31):	Not reported
Permit of Emission:	PERMIT
X Coordinate:	595035
Y Coordinate:	679401
Coordinate Units:	NJ State Plane (NAD83) - USFEET
Coordinate Type:	DEP Program Database
Active Number:	PCP190005
Active Type Description:	Modification
Document Status:	Approved
Expiration Date:	10/22/2021
Active Flag:	Y

FIRMENICH (Continued) **S102227766**

NAICS Description:	Not reported
TPY of Fugitive Emissions:	Not reported
TPY of Non-Fugitive Emissions:	Not reported
Ozone Season Non-Fugitives:	Not reported
Ozone Season Fugitive:	Not reported
May Sep Fugitive QTY:	Not reported
May Sep Total QTY:	Not reported
Effective Start Date:	12/31/2019
Name:	FIRMENICH INC
Address:	150 FIRMENICH WAY
City,State,Zip:	PORT NEWARK, NJ 07114
Emission Year:	Not reported
Facility Number:	06242
NAICS Code:	Not reported
Pollutant Name:	Not reported
Tons/Year lbs/Year For Taps 1000 Tons/Year For CO2:	Not reported
Tons/Season (5/1-9/30):	Not reported
Lbs/Day Peak Ozone Season (6/1-8/31):	Not reported
Lbs/Day Co-season (12/1-2/31):	Not reported
Permit of Emission:	PERMIT
X Coordinate:	595035
Y Coordinate:	679401
Coordinate Units:	NJ State Plane (NAD83) - USFEET
Coordinate Type:	DEP Program Database
Active Number:	PCP190006
Active Type Description:	Modification
Document Status:	Approved
Expiration Date:	12/15/2021
Active Flag:	Y
NAICS Description:	Not reported
TPY of Fugitive Emissions:	Not reported
TPY of Non-Fugitive Emissions:	Not reported
Ozone Season Non-Fugitives:	Not reported
Ozone Season Fugitive:	Not reported
May Sep Fugitive QTY:	Not reported
May Sep Total QTY:	Not reported
Effective Start Date:	01/28/2020
Name:	FIRMENICH INC
Address:	150 FIRMENICH WAY
City,State,Zip:	PORT NEWARK, NJ 07114
Emission Year:	Not reported
Facility Number:	06242
NAICS Code:	Not reported
Pollutant Name:	Not reported
Tons/Year lbs/Year For Taps 1000 Tons/Year For CO2:	Not reported
Tons/Season (5/1-9/30):	Not reported
Lbs/Day Peak Ozone Season (6/1-8/31):	Not reported
Lbs/Day Co-season (12/1-2/31):	Not reported
Permit of Emission:	PERMIT
X Coordinate:	595035
Y Coordinate:	679401
Coordinate Units:	NJ State Plane (NAD83) - USFEET
Coordinate Type:	DEP Program Database
Active Number:	PCP190007
Active Type Description:	Modification

FIRMENICH (Continued) **S102227766**

Document Status:	Approved
Expiration Date:	02/23/2024
Active Flag:	Y
NAICS Description:	Not reported
TPY of Fugitive Emissions:	Not reported
TPY of Non-Fugitive Emissions:	Not reported
Ozone Season Non-Fugitives:	Not reported
Ozone Season Fugitive:	Not reported
May Sep Fugitive QTY:	Not reported
May Sep Total QTY:	Not reported
Effective Start Date:	01/28/2020
Name:	FIRMENICH INC
Address:	150 FIRMENICH WAY
City,State,Zip:	PORT NEWARK, NJ 07114
Emission Year:	Not reported
Facility Number:	06242
NAICS Code:	Not reported
Pollutant Name:	Not reported
Tons/Year lbs/Year For Taps 1000 Tons/Year For CO2:	Not reported
Tons/Season (5/1-9/30):	Not reported
Lbs/Day Peak Ozone Season (6/1-8/31):	Not reported
Lbs/Day Co-season (12/1-2/31):	Not reported
Permit of Emission:	PERMIT
X Coordinate:	595035
Y Coordinate:	679401
Coordinate Units:	NJ State Plane (NAD83) - USFEET
Coordinate Type:	DEP Program Database
Active Number:	PCP960001
Active Type Description:	Construction of New Source
Document Status:	Superseded (Archived)
Expiration Date:	06/11/2000
Active Flag:	Y
NAICS Description:	Not reported
TPY of Fugitive Emissions:	Not reported
TPY of Non-Fugitive Emissions:	Not reported
Ozone Season Non-Fugitives:	Not reported
Ozone Season Fugitive:	Not reported
May Sep Fugitive QTY:	Not reported
May Sep Total QTY:	Not reported
Effective Start Date:	06/28/1994
Name:	FIRMENICH INC
Address:	150 FIRMENICH WAY
City,State,Zip:	PORT NEWARK, NJ 07114
Emission Year:	Not reported
Facility Number:	06242
NAICS Code:	Not reported
Pollutant Name:	Not reported
Tons/Year lbs/Year For Taps 1000 Tons/Year For CO2:	Not reported
Tons/Season (5/1-9/30):	Not reported
Lbs/Day Peak Ozone Season (6/1-8/31):	Not reported
Lbs/Day Co-season (12/1-2/31):	Not reported
Permit of Emission:	PERMIT
X Coordinate:	595035
Y Coordinate:	679401
Coordinate Units:	NJ State Plane (NAD83) - USFEET

FIRMENICH (Continued) **S102227766**

Coordinate Type:	DEP Program Database
Active Number:	PCP960002
Active Type Description:	Construction of New Source
Document Status:	Terminated
Expiration Date:	02/23/2016
Active Flag:	Y
NAICS Description:	Not reported
TPY of Fugitive Emissions:	Not reported
TPY of Non-Fugitive Emissions:	Not reported
Ozone Season Non-Fugitives:	Not reported
Ozone Season Fugitive:	Not reported
May Sep Fugitive QTY:	Not reported
May Sep Total QTY:	Not reported
Effective Start Date:	10/16/1994
Name:	FIRMENICH INC
Address:	150 FIRMENICH WAY
City,State,Zip:	PORT NEWARK, NJ 07114
Emission Year:	Not reported
Facility Number:	06242
NAICS Code:	Not reported
Pollutant Name:	Not reported
Tons/Year lbs/Year For Taps 1000 Tons/Year For CO2:	Not reported
Tons/Season (5/1-9/30):	Not reported
Lbs/Day Peak Ozone Season (6/1-8/31):	Not reported
Lbs/Day Co-season (12/1-2/31):	Not reported
Permit of Emission:	PERMIT
X Coordinate:	595035
Y Coordinate:	679401
Coordinate Units:	NJ State Plane (NAD83) - USFEET
Coordinate Type:	DEP Program Database
Active Number:	PCP960003
Active Type Description:	Construction of New Source
Document Status:	Terminated
Expiration Date:	12/08/1999
Active Flag:	Y
NAICS Description:	Not reported
TPY of Fugitive Emissions:	Not reported
TPY of Non-Fugitive Emissions:	Not reported
Ozone Season Non-Fugitives:	Not reported
Ozone Season Fugitive:	Not reported
May Sep Fugitive QTY:	Not reported
May Sep Total QTY:	Not reported
Effective Start Date:	01/30/1985
Name:	FIRMENICH INC
Address:	150 FIRMENICH WAY
City,State,Zip:	PORT NEWARK, NJ 07114
Emission Year:	Not reported
Facility Number:	06242
NAICS Code:	Not reported
Pollutant Name:	Not reported
Tons/Year lbs/Year For Taps 1000 Tons/Year For CO2:	Not reported
Tons/Season (5/1-9/30):	Not reported
Lbs/Day Peak Ozone Season (6/1-8/31):	Not reported
Lbs/Day Co-season (12/1-2/31):	Not reported
Permit of Emission:	PERMIT

FIRMENICH (Continued) **S102227766**

X Coordinate:	595035
Y Coordinate:	679401
Coordinate Units:	NJ State Plane (NAD83) - USFEET
Coordinate Type:	DEP Program Database
Active Number:	PCP960004
Active Type Description:	Construction of New Source
Document Status:	Terminated
Expiration Date:	02/23/2016
Active Flag:	Y
NAICS Description:	Not reported
TPY of Fugitive Emissions:	Not reported
TPY of Non-Fugitive Emissions:	Not reported
Ozone Season Non-Fugitives:	Not reported
Ozone Season Fugitive:	Not reported
May Sep Fugitive QTY:	Not reported
May Sep Total QTY:	Not reported
Effective Start Date:	01/30/1985
Name:	FIRMENICH INC
Address:	150 FIRMENICH WAY
City,State,Zip:	PORT NEWARK, NJ 07114
Emission Year:	Not reported
Facility Number:	06242
NAICS Code:	Not reported
Pollutant Name:	Not reported
Tons/Year lbs/Year For Taps 1000 Tons/Year For CO2:	Not reported
Tons/Season (5/1-9/30):	Not reported
Lbs/Day Peak Ozone Season (6/1-8/31):	Not reported
Lbs/Day Co-season (12/1-2/31):	Not reported
Permit of Emission:	PERMIT
X Coordinate:	595035
Y Coordinate:	679401
Coordinate Units:	NJ State Plane (NAD83) - USFEET
Coordinate Type:	DEP Program Database
Active Number:	PCP960005
Active Type Description:	Construction of New Source
Document Status:	Terminated
Expiration Date:	02/22/2016
Active Flag:	Y
NAICS Description:	Not reported
TPY of Fugitive Emissions:	Not reported
TPY of Non-Fugitive Emissions:	Not reported
Ozone Season Non-Fugitives:	Not reported
Ozone Season Fugitive:	Not reported
May Sep Fugitive QTY:	Not reported
May Sep Total QTY:	Not reported
Effective Start Date:	07/30/1996
Name:	FIRMENICH INC
Address:	150 FIRMENICH WAY
City,State,Zip:	PORT NEWARK, NJ 07114
Emission Year:	Not reported
Facility Number:	06242
NAICS Code:	Not reported
Pollutant Name:	Not reported
Tons/Year lbs/Year For Taps 1000 Tons/Year For CO2:	Not reported
Tons/Season (5/1-9/30):	Not reported

FIRMENICH (Continued) **S102227766**

Lbs/Day Peak Ozone Season (6/1-8/31):	Not reported
Lbs/Day Co-season (12/1-2/31):	Not reported
Permit of Emission:	PERMIT
X Coordinate:	595035
Y Coordinate:	679401
Coordinate Units:	NJ State Plane (NAD83) - USFEET
Coordinate Type:	DEP Program Database
Active Number:	PCP960006
Active Type Description:	Construction of New Source
Document Status:	Superseded (Archived)
Expiration Date:	10/05/2001
Active Flag:	Y
NAICS Description:	Not reported
TPY of Fugitive Emissions:	Not reported
TPY of Non-Fugitive Emissions:	Not reported
Ozone Season Non-Fugitives:	Not reported
Ozone Season Fugitive:	Not reported
May Sep Fugitive QTY:	Not reported
May Sep Total QTY:	Not reported
Effective Start Date:	10/12/1995

Name:	FIRMENICH INC
Address:	150 FIRMENICH WAY
City,State,Zip:	PORT NEWARK, NJ 07114
Emission Year:	Not reported
Facility Number:	06242
NAICS Code:	Not reported
Pollutant Name:	Not reported
Tons/Year lbs/Year For Taps 1000 Tons/Year For CO2:	Not reported
Tons/Season (5/1-9/30):	Not reported
Lbs/Day Peak Ozone Season (6/1-8/31):	Not reported
Lbs/Day Co-season (12/1-2/31):	Not reported
Permit of Emission:	PERMIT
X Coordinate:	595035
Y Coordinate:	679401
Coordinate Units:	NJ State Plane (NAD83) - USFEET
Coordinate Type:	DEP Program Database
Active Number:	PCP960007
Active Type Description:	Construction of New Source
Document Status:	Terminated
Expiration Date:	12/21/1999
Active Flag:	Y
NAICS Description:	Not reported
TPY of Fugitive Emissions:	Not reported
TPY of Non-Fugitive Emissions:	Not reported
Ozone Season Non-Fugitives:	Not reported
Ozone Season Fugitive:	Not reported
May Sep Fugitive QTY:	Not reported
May Sep Total QTY:	Not reported
Effective Start Date:	05/13/1985

Name:	FIRMENICH INC
Address:	150 FIRMENICH WAY
City,State,Zip:	PORT NEWARK, NJ 07114
Emission Year:	Not reported
Facility Number:	06242
NAICS Code:	Not reported

FIRMENICH (Continued) **S102227766**

Pollutant Name:	Not reported
Tons/Year lbs/Year For Taps 1000 Tons/Year For CO2:	Not reported
Tons/Season (5/1-9/30):	Not reported
Lbs/Day Peak Ozone Season (6/1-8/31):	Not reported
Lbs/Day Co-season (12/1-2/31):	Not reported
Permit of Emission:	PERMIT
X Coordinate:	595035
Y Coordinate:	679401
Coordinate Units:	NJ State Plane (NAD83) - USFEET
Coordinate Type:	DEP Program Database
Active Number:	PCP960008
Active Type Description:	Construction of New Source
Document Status:	Terminated
Expiration Date:	12/21/1999
Active Flag:	Y
NAICS Description:	Not reported
TPY of Fugitive Emissions:	Not reported
TPY of Non-Fugitive Emissions:	Not reported
Ozone Season Non-Fugitives:	Not reported
Ozone Season Fugitive:	Not reported
May Sep Fugitive QTY:	Not reported
May Sep Total QTY:	Not reported
Effective Start Date:	05/13/1985

Name:	FIRMENICH INC
Address:	150 FIRMENICH WAY
City,State,Zip:	PORT NEWARK, NJ 07114
Emission Year:	Not reported
Facility Number:	06242
NAICS Code:	Not reported
Pollutant Name:	Not reported
Tons/Year lbs/Year For Taps 1000 Tons/Year For CO2:	Not reported
Tons/Season (5/1-9/30):	Not reported
Lbs/Day Peak Ozone Season (6/1-8/31):	Not reported
Lbs/Day Co-season (12/1-2/31):	Not reported
Permit of Emission:	PERMIT
X Coordinate:	595035
Y Coordinate:	679401
Coordinate Units:	NJ State Plane (NAD83) - USFEET
Coordinate Type:	DEP Program Database
Active Number:	PCP960009
Active Type Description:	Construction of New Source
Document Status:	Superseded (Archived)
Expiration Date:	08/18/2002
Active Flag:	Y
NAICS Description:	Not reported
TPY of Fugitive Emissions:	Not reported
TPY of Non-Fugitive Emissions:	Not reported
Ozone Season Non-Fugitives:	Not reported
Ozone Season Fugitive:	Not reported
May Sep Fugitive QTY:	Not reported
May Sep Total QTY:	Not reported
Effective Start Date:	08/18/1987

Name:	FIRMENICH INC
Address:	150 FIRMENICH WAY
City,State,Zip:	PORT NEWARK, NJ 07114

FIRMENICH (Continued) **S102227766**

Emission Year:	Not reported
Facility Number:	06242
NAICS Code:	Not reported
Pollutant Name:	Not reported
Tons/Year lbs/Year For Taps 1000 Tons/Year For CO2:	Not reported
Tons/Season (5/1-9/30):	Not reported
Lbs/Day Peak Ozone Season (6/1-8/31):	Not reported
Lbs/Day Co-season (12/1-2/31):	Not reported
Permit of Emission:	PERMIT
X Coordinate:	595035
Y Coordinate:	679401
Coordinate Units:	NJ State Plane (NAD83) - USFEET
Coordinate Type:	DEP Program Database
Active Number:	PCP960010
Active Type Description:	Construction of New Source
Document Status:	Superseded (Archived)
Expiration Date:	08/17/2002
Active Flag:	Y
NAICS Description:	Not reported
TPY of Fugitive Emissions:	Not reported
TPY of Non-Fugitive Emissions:	Not reported
Ozone Season Non-Fugitives:	Not reported
Ozone Season Fugitive:	Not reported
May Sep Fugitive QTY:	Not reported
May Sep Total QTY:	Not reported
Effective Start Date:	08/17/1987

Name:	FIRMENICH INC
Address:	150 FIRMENICH WAY
City,State,Zip:	PORT NEWARK, NJ 07114
Emission Year:	Not reported
Facility Number:	06242
NAICS Code:	Not reported
Pollutant Name:	Not reported
Tons/Year lbs/Year For Taps 1000 Tons/Year For CO2:	Not reported
Tons/Season (5/1-9/30):	Not reported
Lbs/Day Peak Ozone Season (6/1-8/31):	Not reported
Lbs/Day Co-season (12/1-2/31):	Not reported
Permit of Emission:	PERMIT
X Coordinate:	595035
Y Coordinate:	679401
Coordinate Units:	NJ State Plane (NAD83) - USFEET
Coordinate Type:	DEP Program Database
Active Number:	PCP960011
Active Type Description:	Construction of New Source
Document Status:	Superseded (Archived)
Expiration Date:	08/17/2002
Active Flag:	Y
NAICS Description:	Not reported
TPY of Fugitive Emissions:	Not reported
TPY of Non-Fugitive Emissions:	Not reported
Ozone Season Non-Fugitives:	Not reported
Ozone Season Fugitive:	Not reported
May Sep Fugitive QTY:	Not reported
May Sep Total QTY:	Not reported
Effective Start Date:	08/17/1987

FIRMENICH (Continued) **S102227766**

Name:	FIRMENICH INC
Address:	150 FIRMENICH WAY
City,State,Zip:	PORT NEWARK, NJ 07114
Emission Year:	Not reported
Facility Number:	06242
NAICS Code:	Not reported
Pollutant Name:	Not reported
Tons/Year lbs/Year For Taps 1000 Tons/Year For CO2:	Not reported
Tons/Season (5/1-9/30):	Not reported
Lbs/Day Peak Ozone Season (6/1-8/31):	Not reported
Lbs/Day Co-season (12/1-2/31):	Not reported
Permit of Emission:	PERMIT
X Coordinate:	595035
Y Coordinate:	679401
Coordinate Units:	NJ State Plane (NAD83) - USFEET
Coordinate Type:	DEP Program Database
Active Number:	PCP960012
Active Type Description:	Construction of New Source
Document Status:	Terminated
Expiration Date:	02/23/2016
Active Flag:	Y
NAICS Description:	Not reported
TPY of Fugitive Emissions:	Not reported
TPY of Non-Fugitive Emissions:	Not reported
Ozone Season Non-Fugitives:	Not reported
Ozone Season Fugitive:	Not reported
May Sep Fugitive QTY:	Not reported
May Sep Total QTY:	Not reported
Effective Start Date:	08/17/1987

Name:	FIRMENICH INC
Address:	150 FIRMENICH WAY
City,State,Zip:	PORT NEWARK, NJ 07114
Emission Year:	Not reported
Facility Number:	06242
NAICS Code:	Not reported
Pollutant Name:	Not reported
Tons/Year lbs/Year For Taps 1000 Tons/Year For CO2:	Not reported
Tons/Season (5/1-9/30):	Not reported
Lbs/Day Peak Ozone Season (6/1-8/31):	Not reported
Lbs/Day Co-season (12/1-2/31):	Not reported
Permit of Emission:	PERMIT
X Coordinate:	595035
Y Coordinate:	679401
Coordinate Units:	NJ State Plane (NAD83) - USFEET
Coordinate Type:	DEP Program Database
Active Number:	PCP960013
Active Type Description:	Construction of New Source
Document Status:	Superseded (Archived)
Expiration Date:	06/13/2004
Active Flag:	Y
NAICS Description:	Not reported
TPY of Fugitive Emissions:	Not reported
TPY of Non-Fugitive Emissions:	Not reported
Ozone Season Non-Fugitives:	Not reported
Ozone Season Fugitive:	Not reported
May Sep Fugitive QTY:	Not reported

FIRMENICH (Continued) **S102227766**

May Sep Total QTY:	Not reported
Effective Start Date:	12/22/1987
Name:	FIRMENICH INC
Address:	150 FIRMENICH WAY
City,State,Zip:	PORT NEWARK, NJ 07114
Emission Year:	Not reported
Facility Number:	06242
NAICS Code:	Not reported
Pollutant Name:	Not reported
Tons/Year lbs/Year For Taps 1000 Tons/Year For CO2:	Not reported
Tons/Season (5/1-9/30):	Not reported
Lbs/Day Peak Ozone Season (6/1-8/31):	Not reported
Lbs/Day Co-season (12/1-2/31):	Not reported
Permit of Emission:	PERMIT
X Coordinate:	595035
Y Coordinate:	679401
Coordinate Units:	NJ State Plane (NAD83) - USFEET
Coordinate Type:	DEP Program Database
Active Number:	PCP960014
Active Type Description:	Construction of New Source
Document Status:	Terminated
Expiration Date:	04/18/1999
Active Flag:	Y
NAICS Description:	Not reported
TPY of Fugitive Emissions:	Not reported
TPY of Non-Fugitive Emissions:	Not reported
Ozone Season Non-Fugitives:	Not reported
Ozone Season Fugitive:	Not reported
May Sep Fugitive QTY:	Not reported
May Sep Total QTY:	Not reported
Effective Start Date:	01/25/1988
Name:	FIRMENICH INC
Address:	150 FIRMENICH WAY
City,State,Zip:	PORT NEWARK, NJ 07114
Emission Year:	Not reported
Facility Number:	06242
NAICS Code:	Not reported
Pollutant Name:	Not reported
Tons/Year lbs/Year For Taps 1000 Tons/Year For CO2:	Not reported
Tons/Season (5/1-9/30):	Not reported
Lbs/Day Peak Ozone Season (6/1-8/31):	Not reported
Lbs/Day Co-season (12/1-2/31):	Not reported
Permit of Emission:	PERMIT
X Coordinate:	595035
Y Coordinate:	679401
Coordinate Units:	NJ State Plane (NAD83) - USFEET
Coordinate Type:	DEP Program Database
Active Number:	PCP960015
Active Type Description:	Construction of New Source
Document Status:	Superseded (Archived)
Expiration Date:	04/27/2004
Active Flag:	Y
NAICS Description:	Not reported
TPY of Fugitive Emissions:	Not reported
TPY of Non-Fugitive Emissions:	Not reported

FIRMENICH (Continued) **S102227766**

Ozone Season Non-Fugitives:	Not reported
Ozone Season Fugitive:	Not reported
May Sep Fugitive QTY:	Not reported
May Sep Total QTY:	Not reported
Effective Start Date:	02/03/1988
Name:	FIRMENICH INC
Address:	150 FIRMENICH WAY
City,State,Zip:	PORT NEWARK, NJ 07114
Emission Year:	Not reported
Facility Number:	06242
NAICS Code:	Not reported
Pollutant Name:	Not reported
Tons/Year lbs/Year For Taps 1000 Tons/Year For CO2:	Not reported
Tons/Season (5/1-9/30):	Not reported
Lbs/Day Peak Ozone Season (6/1-8/31):	Not reported
Lbs/Day Co-season (12/1-2/31):	Not reported
Permit of Emission:	PERMIT
X Coordinate:	595035
Y Coordinate:	679401
Coordinate Units:	NJ State Plane (NAD83) - USFEET
Coordinate Type:	DEP Program Database
Active Number:	PCP960016
Active Type Description:	Construction of New Source
Document Status:	Terminated
Expiration Date:	04/26/1999
Active Flag:	Y
NAICS Description:	Not reported
TPY of Fugitive Emissions:	Not reported
TPY of Non-Fugitive Emissions:	Not reported
Ozone Season Non-Fugitives:	Not reported
Ozone Season Fugitive:	Not reported
May Sep Fugitive QTY:	Not reported
May Sep Total QTY:	Not reported
Effective Start Date:	02/02/1988
Name:	FIRMENICH INC
Address:	150 FIRMENICH WAY
City,State,Zip:	PORT NEWARK, NJ 07114
Emission Year:	Not reported
Facility Number:	06242
NAICS Code:	Not reported
Pollutant Name:	Not reported
Tons/Year lbs/Year For Taps 1000 Tons/Year For CO2:	Not reported
Tons/Season (5/1-9/30):	Not reported
Lbs/Day Peak Ozone Season (6/1-8/31):	Not reported
Lbs/Day Co-season (12/1-2/31):	Not reported
Permit of Emission:	PERMIT
X Coordinate:	595035
Y Coordinate:	679401
Coordinate Units:	NJ State Plane (NAD83) - USFEET
Coordinate Type:	DEP Program Database
Active Number:	PCP960017
Active Type Description:	Construction of New Source
Document Status:	Terminated
Expiration Date:	04/27/1999
Active Flag:	Y

FIRMENICH (Continued) **S102227766**

NAICS Description:	Not reported
TPY of Fugitive Emissions:	Not reported
TPY of Non-Fugitive Emissions:	Not reported
Ozone Season Non-Fugitives:	Not reported
Ozone Season Fugitive:	Not reported
May Sep Fugitive QTY:	Not reported
May Sep Total QTY:	Not reported
Effective Start Date:	02/03/1988
Name:	FIRMENICH INC
Address:	150 FIRMENICH WAY
City,State,Zip:	PORT NEWARK, NJ 07114
Emission Year:	Not reported
Facility Number:	06242
NAICS Code:	Not reported
Pollutant Name:	Not reported
Tons/Year lbs/Year For Taps 1000 Tons/Year For CO2:	Not reported
Tons/Season (5/1-9/30):	Not reported
Lbs/Day Peak Ozone Season (6/1-8/31):	Not reported
Lbs/Day Co-season (12/1-2/31):	Not reported
Permit of Emission:	PERMIT
X Coordinate:	595035
Y Coordinate:	679401
Coordinate Units:	NJ State Plane (NAD83) - USFEET
Coordinate Type:	DEP Program Database
Active Number:	PCP960018
Active Type Description:	Construction of New Source
Document Status:	Superseded (Archived)
Expiration Date:	05/04/2003
Active Flag:	Y
NAICS Description:	Not reported
TPY of Fugitive Emissions:	Not reported
TPY of Non-Fugitive Emissions:	Not reported
Ozone Season Non-Fugitives:	Not reported
Ozone Season Fugitive:	Not reported
May Sep Fugitive QTY:	Not reported
May Sep Total QTY:	Not reported
Effective Start Date:	02/26/1996
Name:	FIRMENICH INC
Address:	150 FIRMENICH WAY
City,State,Zip:	PORT NEWARK, NJ 07114
Emission Year:	Not reported
Facility Number:	06242
NAICS Code:	Not reported
Pollutant Name:	Not reported
Tons/Year lbs/Year For Taps 1000 Tons/Year For CO2:	Not reported
Tons/Season (5/1-9/30):	Not reported
Lbs/Day Peak Ozone Season (6/1-8/31):	Not reported
Lbs/Day Co-season (12/1-2/31):	Not reported
Permit of Emission:	PERMIT
X Coordinate:	595035
Y Coordinate:	679401
Coordinate Units:	NJ State Plane (NAD83) - USFEET
Coordinate Type:	DEP Program Database
Active Number:	PCP960019
Active Type Description:	Construction of New Source

FIRMENICH (Continued) **S102227766**

Document Status:	Superseded (Archived)
Expiration Date:	10/10/2001
Active Flag:	Y
NAICS Description:	Not reported
TPY of Fugitive Emissions:	Not reported
TPY of Non-Fugitive Emissions:	Not reported
Ozone Season Non-Fugitives:	Not reported
Ozone Season Fugitive:	Not reported
May Sep Fugitive QTY:	Not reported
May Sep Total QTY:	Not reported
Effective Start Date:	04/30/1993
Name:	FIRMENICH INC
Address:	150 FIRMENICH WAY
City,State,Zip:	PORT NEWARK, NJ 07114
Emission Year:	Not reported
Facility Number:	06242
NAICS Code:	Not reported
Pollutant Name:	Not reported
Tons/Year lbs/Year For Taps 1000 Tons/Year For CO2:	Not reported
Tons/Season (5/1-9/30):	Not reported
Lbs/Day Peak Ozone Season (6/1-8/31):	Not reported
Lbs/Day Co-season (12/1-2/31):	Not reported
Permit of Emission:	PERMIT
X Coordinate:	595035
Y Coordinate:	679401
Coordinate Units:	NJ State Plane (NAD83) - USFEET
Coordinate Type:	DEP Program Database
Active Number:	PCP960020
Active Type Description:	Construction of New Source
Document Status:	Superseded (Archived)
Expiration Date:	01/14/2003
Active Flag:	Y
NAICS Description:	Not reported
TPY of Fugitive Emissions:	Not reported
TPY of Non-Fugitive Emissions:	Not reported
Ozone Season Non-Fugitives:	Not reported
Ozone Season Fugitive:	Not reported
May Sep Fugitive QTY:	Not reported
May Sep Total QTY:	Not reported
Effective Start Date:	04/27/1992
Name:	FIRMENICH INC
Address:	150 FIRMENICH WAY
City,State,Zip:	PORT NEWARK, NJ 07114
Emission Year:	Not reported
Facility Number:	06242
NAICS Code:	Not reported
Pollutant Name:	Not reported
Tons/Year lbs/Year For Taps 1000 Tons/Year For CO2:	Not reported
Tons/Season (5/1-9/30):	Not reported
Lbs/Day Peak Ozone Season (6/1-8/31):	Not reported
Lbs/Day Co-season (12/1-2/31):	Not reported
Permit of Emission:	PERMIT
X Coordinate:	595035
Y Coordinate:	679401
Coordinate Units:	NJ State Plane (NAD83) - USFEET

FIRMENICH (Continued) **S102227766**

Coordinate Type:	DEP Program Database
Active Number:	PCP960021
Active Type Description:	Construction of New Source
Document Status:	Superseded (Archived)
Expiration Date:	05/27/2004
Active Flag:	Y
NAICS Description:	Not reported
TPY of Fugitive Emissions:	Not reported
TPY of Non-Fugitive Emissions:	Not reported
Ozone Season Non-Fugitives:	Not reported
Ozone Season Fugitive:	Not reported
May Sep Fugitive QTY:	Not reported
May Sep Total QTY:	Not reported
Effective Start Date:	06/02/1988
Name:	FIRMENICH INC
Address:	150 FIRMENICH WAY
City,State,Zip:	PORT NEWARK, NJ 07114
Emission Year:	Not reported
Facility Number:	06242
NAICS Code:	Not reported
Pollutant Name:	Not reported
Tons/Year lbs/Year For Taps 1000 Tons/Year For CO2:	Not reported
Tons/Season (5/1-9/30):	Not reported
Lbs/Day Peak Ozone Season (6/1-8/31):	Not reported
Lbs/Day Co-season (12/1-2/31):	Not reported
Permit of Emission:	PERMIT
X Coordinate:	595035
Y Coordinate:	679401
Coordinate Units:	NJ State Plane (NAD83) - USFEET
Coordinate Type:	DEP Program Database
Active Number:	PCP960022
Active Type Description:	Construction of New Source
Document Status:	Superseded (Archived)
Expiration Date:	02/23/2019
Active Flag:	Y
NAICS Description:	Not reported
TPY of Fugitive Emissions:	Not reported
TPY of Non-Fugitive Emissions:	Not reported
Ozone Season Non-Fugitives:	Not reported
Ozone Season Fugitive:	Not reported
May Sep Fugitive QTY:	Not reported
May Sep Total QTY:	Not reported
Effective Start Date:	02/23/1989
Name:	FIRMENICH INC
Address:	150 FIRMENICH WAY
City,State,Zip:	PORT NEWARK, NJ 07114
Emission Year:	Not reported
Facility Number:	06242
NAICS Code:	Not reported
Pollutant Name:	Not reported
Tons/Year lbs/Year For Taps 1000 Tons/Year For CO2:	Not reported
Tons/Season (5/1-9/30):	Not reported
Lbs/Day Peak Ozone Season (6/1-8/31):	Not reported
Lbs/Day Co-season (12/1-2/31):	Not reported
Permit of Emission:	PERMIT

FIRMENICH (Continued) **S102227766**

X Coordinate:	595035
Y Coordinate:	679401
Coordinate Units:	NJ State Plane (NAD83) - USFEET
Coordinate Type:	DEP Program Database
Active Number:	PCP960023
Active Type Description:	Construction of New Source
Document Status:	Superseded (Archived)
Expiration Date:	12/09/2008
Active Flag:	Y
NAICS Description:	Not reported
TPY of Fugitive Emissions:	Not reported
TPY of Non-Fugitive Emissions:	Not reported
Ozone Season Non-Fugitives:	Not reported
Ozone Season Fugitive:	Not reported
May Sep Fugitive QTY:	Not reported
May Sep Total QTY:	Not reported
Effective Start Date:	02/23/1989

Name:	FIRMENICH INC
Address:	150 FIRMENICH WAY
City,State,Zip:	PORT NEWARK, NJ 07114
Emission Year:	Not reported
Facility Number:	06242
NAICS Code:	Not reported
Pollutant Name:	Not reported
Tons/Year lbs/Year For Taps 1000 Tons/Year For CO2:	Not reported
Tons/Season (5/1-9/30):	Not reported
Lbs/Day Peak Ozone Season (6/1-8/31):	Not reported
Lbs/Day Co-season (12/1-2/31):	Not reported
Permit of Emission:	PERMIT
X Coordinate:	595035
Y Coordinate:	679401
Coordinate Units:	NJ State Plane (NAD83) - USFEET
Coordinate Type:	DEP Program Database
Active Number:	PCP960024
Active Type Description:	Construction of New Source
Document Status:	Superseded (Archived)
Expiration Date:	02/23/2019
Active Flag:	Y
NAICS Description:	Not reported
TPY of Fugitive Emissions:	Not reported
TPY of Non-Fugitive Emissions:	Not reported
Ozone Season Non-Fugitives:	Not reported
Ozone Season Fugitive:	Not reported
May Sep Fugitive QTY:	Not reported
May Sep Total QTY:	Not reported
Effective Start Date:	02/23/1989

Name:	FIRMENICH INC
Address:	150 FIRMENICH WAY
City,State,Zip:	PORT NEWARK, NJ 07114
Emission Year:	Not reported
Facility Number:	06242
NAICS Code:	Not reported
Pollutant Name:	Not reported
Tons/Year lbs/Year For Taps 1000 Tons/Year For CO2:	Not reported
Tons/Season (5/1-9/30):	Not reported

FIRMENICH (Continued) **S102227766**

Lbs/Day Peak Ozone Season (6/1-8/31):	Not reported
Lbs/Day Co-season (12/1-2/31):	Not reported
Permit of Emission:	PERMIT
X Coordinate:	595035
Y Coordinate:	679401
Coordinate Units:	NJ State Plane (NAD83) - USFEET
Coordinate Type:	DEP Program Database
Active Number:	PCP960025
Active Type Description:	Construction of New Source
Document Status:	Terminated
Expiration Date:	02/23/2016
Active Flag:	Y
NAICS Description:	Not reported
TPY of Fugitive Emissions:	Not reported
TPY of Non-Fugitive Emissions:	Not reported
Ozone Season Non-Fugitives:	Not reported
Ozone Season Fugitive:	Not reported
May Sep Fugitive QTY:	Not reported
May Sep Total QTY:	Not reported
Effective Start Date:	09/30/1992

Name:	FIRMENICH INC
Address:	150 FIRMENICH WAY
City,State,Zip:	PORT NEWARK, NJ 07114
Emission Year:	Not reported
Facility Number:	06242
NAICS Code:	Not reported
Pollutant Name:	Not reported
Tons/Year lbs/Year For Taps 1000 Tons/Year For CO2:	Not reported
Tons/Season (5/1-9/30):	Not reported
Lbs/Day Peak Ozone Season (6/1-8/31):	Not reported
Lbs/Day Co-season (12/1-2/31):	Not reported
Permit of Emission:	PERMIT
X Coordinate:	595035
Y Coordinate:	679401
Coordinate Units:	NJ State Plane (NAD83) - USFEET
Coordinate Type:	DEP Program Database
Active Number:	PCP960026
Active Type Description:	Construction of New Source
Document Status:	Terminated
Expiration Date:	02/23/2016
Active Flag:	Y
NAICS Description:	Not reported
TPY of Fugitive Emissions:	Not reported
TPY of Non-Fugitive Emissions:	Not reported
Ozone Season Non-Fugitives:	Not reported
Ozone Season Fugitive:	Not reported
May Sep Fugitive QTY:	Not reported
May Sep Total QTY:	Not reported
Effective Start Date:	04/27/1992

Name:	FIRMENICH INC
Address:	150 FIRMENICH WAY
City,State,Zip:	PORT NEWARK, NJ 07114
Emission Year:	Not reported
Facility Number:	06242
NAICS Code:	Not reported

FIRMENICH (Continued) **S102227766**

Pollutant Name:	Not reported
Tons/Year lbs/Year For Taps 1000 Tons/Year For CO2:	Not reported
Tons/Season (5/1-9/30):	Not reported
Lbs/Day Peak Ozone Season (6/1-8/31):	Not reported
Lbs/Day Co-season (12/1-2/31):	Not reported
Permit of Emission:	PERMIT
X Coordinate:	595035
Y Coordinate:	679401
Coordinate Units:	NJ State Plane (NAD83) - USFEET
Coordinate Type:	DEP Program Database
Active Number:	PCP960027
Active Type Description:	Construction of New Source
Document Status:	Superseded (Archived)
Expiration Date:	08/25/2010
Active Flag:	Y
NAICS Description:	Not reported
TPY of Fugitive Emissions:	Not reported
TPY of Non-Fugitive Emissions:	Not reported
Ozone Season Non-Fugitives:	Not reported
Ozone Season Fugitive:	Not reported
May Sep Fugitive QTY:	Not reported
May Sep Total QTY:	Not reported
Effective Start Date:	02/23/1989

Name:	FIRMENICH INC
Address:	150 FIRMENICH WAY
City,State,Zip:	PORT NEWARK, NJ 07114
Emission Year:	Not reported
Facility Number:	06242
NAICS Code:	Not reported
Pollutant Name:	Not reported
Tons/Year lbs/Year For Taps 1000 Tons/Year For CO2:	Not reported
Tons/Season (5/1-9/30):	Not reported
Lbs/Day Peak Ozone Season (6/1-8/31):	Not reported
Lbs/Day Co-season (12/1-2/31):	Not reported
Permit of Emission:	PERMIT
X Coordinate:	595035
Y Coordinate:	679401
Coordinate Units:	NJ State Plane (NAD83) - USFEET
Coordinate Type:	DEP Program Database
Active Number:	PCP960028
Active Type Description:	Construction of New Source
Document Status:	Superseded (Archived)
Expiration Date:	02/03/2015
Active Flag:	Y
NAICS Description:	Not reported
TPY of Fugitive Emissions:	Not reported
TPY of Non-Fugitive Emissions:	Not reported
Ozone Season Non-Fugitives:	Not reported
Ozone Season Fugitive:	Not reported
May Sep Fugitive QTY:	Not reported
May Sep Total QTY:	Not reported
Effective Start Date:	04/27/1992

Name:	FIRMENICH INC
Address:	150 FIRMENICH WAY
City,State,Zip:	PORT NEWARK, NJ 07114

FIRMENICH (Continued) **S102227766**

Emission Year:	Not reported
Facility Number:	06242
NAICS Code:	Not reported
Pollutant Name:	Not reported
Tons/Year lbs/Year For Taps 1000 Tons/Year For CO2:	Not reported
Tons/Season (5/1-9/30):	Not reported
Lbs/Day Peak Ozone Season (6/1-8/31):	Not reported
Lbs/Day Co-season (12/1-2/31):	Not reported
Permit of Emission:	PERMIT
X Coordinate:	595035
Y Coordinate:	679401
Coordinate Units:	NJ State Plane (NAD83) - USFEET
Coordinate Type:	DEP Program Database
Active Number:	PCP960029
Active Type Description:	Construction of New Source
Document Status:	Terminated
Expiration Date:	12/22/1999
Active Flag:	Y
NAICS Description:	Not reported
TPY of Fugitive Emissions:	Not reported
TPY of Non-Fugitive Emissions:	Not reported
Ozone Season Non-Fugitives:	Not reported
Ozone Season Fugitive:	Not reported
May Sep Fugitive QTY:	Not reported
May Sep Total QTY:	Not reported
Effective Start Date:	09/29/1993

Name:	FIRMENICH INC
Address:	150 FIRMENICH WAY
City,State,Zip:	PORT NEWARK, NJ 07114
Emission Year:	Not reported
Facility Number:	06242
NAICS Code:	Not reported
Pollutant Name:	Not reported
Tons/Year lbs/Year For Taps 1000 Tons/Year For CO2:	Not reported
Tons/Season (5/1-9/30):	Not reported
Lbs/Day Peak Ozone Season (6/1-8/31):	Not reported
Lbs/Day Co-season (12/1-2/31):	Not reported
Permit of Emission:	PERMIT
X Coordinate:	595035
Y Coordinate:	679401
Coordinate Units:	NJ State Plane (NAD83) - USFEET
Coordinate Type:	DEP Program Database
Active Number:	PCP960030
Active Type Description:	Construction of New Source
Document Status:	Terminated
Expiration Date:	10/18/2001
Active Flag:	Y
NAICS Description:	Not reported
TPY of Fugitive Emissions:	Not reported
TPY of Non-Fugitive Emissions:	Not reported
Ozone Season Non-Fugitives:	Not reported
Ozone Season Fugitive:	Not reported
May Sep Fugitive QTY:	Not reported
May Sep Total QTY:	Not reported
Effective Start Date:	04/28/1995

FIRMENICH (Continued) **S102227766**

Name:	FIRMENICH INC
Address:	150 FIRMENICH WAY
City,State,Zip:	PORT NEWARK, NJ 07114
Emission Year:	Not reported
Facility Number:	06242
NAICS Code:	Not reported
Pollutant Name:	Not reported
Tons/Year lbs/Year For Taps 1000 Tons/Year For CO2:	Not reported
Tons/Season (5/1-9/30):	Not reported
Lbs/Day Peak Ozone Season (6/1-8/31):	Not reported
Lbs/Day Co-season (12/1-2/31):	Not reported
Permit of Emission:	PERMIT
X Coordinate:	595035
Y Coordinate:	679401
Coordinate Units:	NJ State Plane (NAD83) - USFEET
Coordinate Type:	DEP Program Database
Active Number:	PCP960031
Active Type Description:	Construction of New Source
Document Status:	Superseded (Archived)
Expiration Date:	10/24/2001
Active Flag:	Y
NAICS Description:	Not reported
TPY of Fugitive Emissions:	Not reported
TPY of Non-Fugitive Emissions:	Not reported
Ozone Season Non-Fugitives:	Not reported
Ozone Season Fugitive:	Not reported
May Sep Fugitive QTY:	Not reported
May Sep Total QTY:	Not reported
Effective Start Date:	02/03/1995

Name:	FIRMENICH INC
Address:	150 FIRMENICH WAY
City,State,Zip:	PORT NEWARK, NJ 07114
Emission Year:	Not reported
Facility Number:	06242
NAICS Code:	Not reported
Pollutant Name:	Not reported
Tons/Year lbs/Year For Taps 1000 Tons/Year For CO2:	Not reported
Tons/Season (5/1-9/30):	Not reported
Lbs/Day Peak Ozone Season (6/1-8/31):	Not reported
Lbs/Day Co-season (12/1-2/31):	Not reported
Permit of Emission:	PERMIT
X Coordinate:	595035
Y Coordinate:	679401
Coordinate Units:	NJ State Plane (NAD83) - USFEET
Coordinate Type:	DEP Program Database
Active Number:	PCP960032
Active Type Description:	Construction of New Source
Document Status:	Terminated
Expiration Date:	03/28/2001
Active Flag:	Y
NAICS Description:	Not reported
TPY of Fugitive Emissions:	Not reported
TPY of Non-Fugitive Emissions:	Not reported
Ozone Season Non-Fugitives:	Not reported
Ozone Season Fugitive:	Not reported
May Sep Fugitive QTY:	Not reported

FIRMENICH (Continued) **S102227766**

May Sep Total QTY:	Not reported
Effective Start Date:	03/28/1991
Name:	FIRMENICH INC
Address:	150 FIRMENICH WAY
City,State,Zip:	PORT NEWARK, NJ 07114
Emission Year:	Not reported
Facility Number:	06242
NAICS Code:	Not reported
Pollutant Name:	Not reported
Tons/Year lbs/Year For Taps 1000 Tons/Year For CO2:	Not reported
Tons/Season (5/1-9/30):	Not reported
Lbs/Day Peak Ozone Season (6/1-8/31):	Not reported
Lbs/Day Co-season (12/1-2/31):	Not reported
Permit of Emission:	PERMIT
X Coordinate:	595035
Y Coordinate:	679401
Coordinate Units:	NJ State Plane (NAD83) - USFEET
Coordinate Type:	DEP Program Database
Active Number:	PCP960033
Active Type Description:	Construction of New Source
Document Status:	Superseded (Archived)
Expiration Date:	10/04/2021
Active Flag:	Y
NAICS Description:	Not reported
TPY of Fugitive Emissions:	Not reported
TPY of Non-Fugitive Emissions:	Not reported
Ozone Season Non-Fugitives:	Not reported
Ozone Season Fugitive:	Not reported
May Sep Fugitive QTY:	Not reported
May Sep Total QTY:	Not reported
Effective Start Date:	07/18/1994
Name:	FIRMENICH INC
Address:	150 FIRMENICH WAY
City,State,Zip:	PORT NEWARK, NJ 07114
Emission Year:	Not reported
Facility Number:	06242
NAICS Code:	Not reported
Pollutant Name:	Not reported
Tons/Year lbs/Year For Taps 1000 Tons/Year For CO2:	Not reported
Tons/Season (5/1-9/30):	Not reported
Lbs/Day Peak Ozone Season (6/1-8/31):	Not reported
Lbs/Day Co-season (12/1-2/31):	Not reported
Permit of Emission:	PERMIT
X Coordinate:	595035
Y Coordinate:	679401
Coordinate Units:	NJ State Plane (NAD83) - USFEET
Coordinate Type:	DEP Program Database
Active Number:	PCP960034
Active Type Description:	Construction of New Source
Document Status:	Superseded (Archived)
Expiration Date:	10/14/2019
Active Flag:	Y
NAICS Description:	Not reported
TPY of Fugitive Emissions:	Not reported
TPY of Non-Fugitive Emissions:	Not reported

FIRMENICH (Continued) **S102227766**

Ozone Season Non-Fugitives:	Not reported
Ozone Season Fugitive:	Not reported
May Sep Fugitive QTY:	Not reported
May Sep Total QTY:	Not reported
Effective Start Date:	10/21/1993
Name:	FIRMENICH INC
Address:	150 FIRMENICH WAY
City,State,Zip:	PORT NEWARK, NJ 07114
Emission Year:	Not reported
Facility Number:	06242
NAICS Code:	Not reported
Pollutant Name:	Not reported
Tons/Year lbs/Year For Taps 1000 Tons/Year For CO2:	Not reported
Tons/Season (5/1-9/30):	Not reported
Lbs/Day Peak Ozone Season (6/1-8/31):	Not reported
Lbs/Day Co-season (12/1-2/31):	Not reported
Permit of Emission:	PERMIT
X Coordinate:	595035
Y Coordinate:	679401
Coordinate Units:	NJ State Plane (NAD83) - USFEET
Coordinate Type:	DEP Program Database
Active Number:	PCP960035
Active Type Description:	Construction of New Source
Document Status:	Terminated
Expiration Date:	05/04/2003
Active Flag:	Y
NAICS Description:	Not reported
TPY of Fugitive Emissions:	Not reported
TPY of Non-Fugitive Emissions:	Not reported
Ozone Season Non-Fugitives:	Not reported
Ozone Season Fugitive:	Not reported
May Sep Fugitive QTY:	Not reported
May Sep Total QTY:	Not reported
Effective Start Date:	12/06/1994
Name:	FIRMENICH INC
Address:	150 FIRMENICH WAY
City,State,Zip:	PORT NEWARK, NJ 07114
Emission Year:	Not reported
Facility Number:	06242
NAICS Code:	Not reported
Pollutant Name:	Not reported
Tons/Year lbs/Year For Taps 1000 Tons/Year For CO2:	Not reported
Tons/Season (5/1-9/30):	Not reported
Lbs/Day Peak Ozone Season (6/1-8/31):	Not reported
Lbs/Day Co-season (12/1-2/31):	Not reported
Permit of Emission:	PERMIT
X Coordinate:	595035
Y Coordinate:	679401
Coordinate Units:	NJ State Plane (NAD83) - USFEET
Coordinate Type:	DEP Program Database
Active Number:	PCP960036
Active Type Description:	Construction of New Source
Document Status:	Superseded (Archived)
Expiration Date:	04/27/2002
Active Flag:	Y

FIRMENICH (Continued) **S102227766**

NAICS Description:	Not reported
TPY of Fugitive Emissions:	Not reported
TPY of Non-Fugitive Emissions:	Not reported
Ozone Season Non-Fugitives:	Not reported
Ozone Season Fugitive:	Not reported
May Sep Fugitive QTY:	Not reported
May Sep Total QTY:	Not reported
Effective Start Date:	04/27/1992
Name:	FIRMENICH INC
Address:	150 FIRMENICH WAY
City,State,Zip:	PORT NEWARK, NJ 07114
Emission Year:	Not reported
Facility Number:	06242
NAICS Code:	Not reported
Pollutant Name:	Not reported
Tons/Year lbs/Year For Taps 1000 Tons/Year For CO2:	Not reported
Tons/Season (5/1-9/30):	Not reported
Lbs/Day Peak Ozone Season (6/1-8/31):	Not reported
Lbs/Day Co-season (12/1-2/31):	Not reported
Permit of Emission:	PERMIT
X Coordinate:	595035
Y Coordinate:	679401
Coordinate Units:	NJ State Plane (NAD83) - USFEET
Coordinate Type:	DEP Program Database
Active Number:	PCP960037
Active Type Description:	Construction of New Source
Document Status:	Superseded (Archived)
Expiration Date:	10/27/1998
Active Flag:	Y
NAICS Description:	Not reported
TPY of Fugitive Emissions:	Not reported
TPY of Non-Fugitive Emissions:	Not reported
Ozone Season Non-Fugitives:	Not reported
Ozone Season Fugitive:	Not reported
May Sep Fugitive QTY:	Not reported
May Sep Total QTY:	Not reported
Effective Start Date:	07/10/1998
Name:	FIRMENICH INC
Address:	150 FIRMENICH WAY
City,State,Zip:	PORT NEWARK, NJ 07114
Emission Year:	Not reported
Facility Number:	06242
NAICS Code:	Not reported
Pollutant Name:	Not reported
Tons/Year lbs/Year For Taps 1000 Tons/Year For CO2:	Not reported
Tons/Season (5/1-9/30):	Not reported
Lbs/Day Peak Ozone Season (6/1-8/31):	Not reported
Lbs/Day Co-season (12/1-2/31):	Not reported
Permit of Emission:	PERMIT
X Coordinate:	595035
Y Coordinate:	679401
Coordinate Units:	NJ State Plane (NAD83) - USFEET
Coordinate Type:	DEP Program Database
Active Number:	PCP960038
Active Type Description:	Construction of New Source

FIRMENICH (Continued) **S102227766**

Document Status:	Superseded (Archived)
Expiration Date:	03/29/2001
Active Flag:	Y
NAICS Description:	Not reported
TPY of Fugitive Emissions:	Not reported
TPY of Non-Fugitive Emissions:	Not reported
Ozone Season Non-Fugitives:	Not reported
Ozone Season Fugitive:	Not reported
May Sep Fugitive QTY:	Not reported
May Sep Total QTY:	Not reported
Effective Start Date:	03/29/1996
Name:	FIRMENICH INC
Address:	150 FIRMENICH WAY
City,State,Zip:	PORT NEWARK, NJ 07114
Emission Year:	Not reported
Facility Number:	06242
NAICS Code:	Not reported
Pollutant Name:	Not reported
Tons/Year lbs/Year For Taps 1000 Tons/Year For CO2:	Not reported
Tons/Season (5/1-9/30):	Not reported
Lbs/Day Peak Ozone Season (6/1-8/31):	Not reported
Lbs/Day Co-season (12/1-2/31):	Not reported
Permit of Emission:	PERMIT
X Coordinate:	595035
Y Coordinate:	679401
Coordinate Units:	NJ State Plane (NAD83) - USFEET
Coordinate Type:	DEP Program Database
Active Number:	PCP960039
Active Type Description:	Construction of New Source
Document Status:	Superseded (Archived)
Expiration Date:	03/29/2001
Active Flag:	Y
NAICS Description:	Not reported
TPY of Fugitive Emissions:	Not reported
TPY of Non-Fugitive Emissions:	Not reported
Ozone Season Non-Fugitives:	Not reported
Ozone Season Fugitive:	Not reported
May Sep Fugitive QTY:	Not reported
May Sep Total QTY:	Not reported
Effective Start Date:	03/29/1996
Name:	FIRMENICH INC
Address:	150 FIRMENICH WAY
City,State,Zip:	PORT NEWARK, NJ 07114
Emission Year:	Not reported
Facility Number:	06242
NAICS Code:	Not reported
Pollutant Name:	Not reported
Tons/Year lbs/Year For Taps 1000 Tons/Year For CO2:	Not reported
Tons/Season (5/1-9/30):	Not reported
Lbs/Day Peak Ozone Season (6/1-8/31):	Not reported
Lbs/Day Co-season (12/1-2/31):	Not reported
Permit of Emission:	PERMIT
X Coordinate:	595035
Y Coordinate:	679401
Coordinate Units:	NJ State Plane (NAD83) - USFEET

FIRMENICH (Continued) **S102227766**

Coordinate Type:	DEP Program Database
Active Number:	PCP960040
Active Type Description:	Construction of New Source
Document Status:	Terminated
Expiration Date:	02/23/2016
Active Flag:	Y
NAICS Description:	Not reported
TPY of Fugitive Emissions:	Not reported
TPY of Non-Fugitive Emissions:	Not reported
Ozone Season Non-Fugitives:	Not reported
Ozone Season Fugitive:	Not reported
May Sep Fugitive QTY:	Not reported
May Sep Total QTY:	Not reported
Effective Start Date:	01/27/1998
Name:	FIRMENICH INC
Address:	150 FIRMENICH WAY
City,State,Zip:	PORT NEWARK, NJ 07114
Emission Year:	Not reported
Facility Number:	06242
NAICS Code:	Not reported
Pollutant Name:	Not reported
Tons/Year lbs/Year For Taps 1000 Tons/Year For CO2:	Not reported
Tons/Season (5/1-9/30):	Not reported
Lbs/Day Peak Ozone Season (6/1-8/31):	Not reported
Lbs/Day Co-season (12/1-2/31):	Not reported
Permit of Emission:	PERMIT
X Coordinate:	595035
Y Coordinate:	679401
Coordinate Units:	NJ State Plane (NAD83) - USFEET
Coordinate Type:	DEP Program Database
Active Number:	PCP960041
Active Type Description:	Construction of New Source
Document Status:	Terminated
Expiration Date:	03/29/2001
Active Flag:	Y
NAICS Description:	Not reported
TPY of Fugitive Emissions:	Not reported
TPY of Non-Fugitive Emissions:	Not reported
Ozone Season Non-Fugitives:	Not reported
Ozone Season Fugitive:	Not reported
May Sep Fugitive QTY:	Not reported
May Sep Total QTY:	Not reported
Effective Start Date:	03/29/1996
Name:	FIRMENICH INC
Address:	150 FIRMENICH WAY
City,State,Zip:	PORT NEWARK, NJ 07114
Emission Year:	Not reported
Facility Number:	06242
NAICS Code:	Not reported
Pollutant Name:	Not reported
Tons/Year lbs/Year For Taps 1000 Tons/Year For CO2:	Not reported
Tons/Season (5/1-9/30):	Not reported
Lbs/Day Peak Ozone Season (6/1-8/31):	Not reported
Lbs/Day Co-season (12/1-2/31):	Not reported
Permit of Emission:	PERMIT

FIRMENICH (Continued) **S102227766**

X Coordinate:	595035
Y Coordinate:	679401
Coordinate Units:	NJ State Plane (NAD83) - USFEET
Coordinate Type:	DEP Program Database
Active Number:	PCP960042
Active Type Description:	Construction of New Source
Document Status:	Superseded (Archived)
Expiration Date:	12/31/2011
Active Flag:	Y
NAICS Description:	Not reported
TPY of Fugitive Emissions:	Not reported
TPY of Non-Fugitive Emissions:	Not reported
Ozone Season Non-Fugitives:	Not reported
Ozone Season Fugitive:	Not reported
May Sep Fugitive QTY:	Not reported
May Sep Total QTY:	Not reported
Effective Start Date:	12/31/1996
Name:	FIRMENICH INC
Address:	150 FIRMENICH WAY
City,State,Zip:	PORT NEWARK, NJ 07114
Emission Year:	Not reported
Facility Number:	06242
NAICS Code:	Not reported
Pollutant Name:	Not reported
Tons/Year lbs/Year For Taps 1000 Tons/Year For CO2:	Not reported
Tons/Season (5/1-9/30):	Not reported
Lbs/Day Peak Ozone Season (6/1-8/31):	Not reported
Lbs/Day Co-season (12/1-2/31):	Not reported
Permit of Emission:	PERMIT
X Coordinate:	595035
Y Coordinate:	679401
Coordinate Units:	NJ State Plane (NAD83) - USFEET
Coordinate Type:	DEP Program Database
Active Number:	PCP970001
Active Type Description:	Construction of New Source
Document Status:	Terminated
Expiration Date:	02/23/2016
Active Flag:	Y
NAICS Description:	Not reported
TPY of Fugitive Emissions:	Not reported
TPY of Non-Fugitive Emissions:	Not reported
Ozone Season Non-Fugitives:	Not reported
Ozone Season Fugitive:	Not reported
May Sep Fugitive QTY:	Not reported
May Sep Total QTY:	Not reported
Effective Start Date:	08/08/1997
Name:	FIRMENICH INC
Address:	150 FIRMENICH WAY
City,State,Zip:	PORT NEWARK, NJ 07114
Emission Year:	Not reported
Facility Number:	06242
NAICS Code:	Not reported
Pollutant Name:	Not reported
Tons/Year lbs/Year For Taps 1000 Tons/Year For CO2:	Not reported
Tons/Season (5/1-9/30):	Not reported

FIRMENICH (Continued) **S102227766**

Lbs/Day Peak Ozone Season (6/1-8/31):	Not reported
Lbs/Day Co-season (12/1-2/31):	Not reported
Permit of Emission:	PERMIT
X Coordinate:	595035
Y Coordinate:	679401
Coordinate Units:	NJ State Plane (NAD83) - USFEET
Coordinate Type:	DEP Program Database
Active Number:	PCP970002
Active Type Description:	Construction of New Source
Document Status:	Terminated
Expiration Date:	02/23/2016
Active Flag:	Y
NAICS Description:	Not reported
TPY of Fugitive Emissions:	Not reported
TPY of Non-Fugitive Emissions:	Not reported
Ozone Season Non-Fugitives:	Not reported
Ozone Season Fugitive:	Not reported
May Sep Fugitive QTY:	Not reported
May Sep Total QTY:	Not reported
Effective Start Date:	08/08/1997

Name:	FIRMENICH INC
Address:	150 FIRMENICH WAY
City,State,Zip:	PORT NEWARK, NJ 07114
Emission Year:	Not reported
Facility Number:	06242
NAICS Code:	Not reported
Pollutant Name:	Not reported
Tons/Year lbs/Year For Taps 1000 Tons/Year For CO2:	Not reported
Tons/Season (5/1-9/30):	Not reported
Lbs/Day Peak Ozone Season (6/1-8/31):	Not reported
Lbs/Day Co-season (12/1-2/31):	Not reported
Permit of Emission:	PERMIT
X Coordinate:	595035
Y Coordinate:	679401
Coordinate Units:	NJ State Plane (NAD83) - USFEET
Coordinate Type:	DEP Program Database
Active Number:	PCP970003
Active Type Description:	Modification
Document Status:	Superseded (Archived)
Expiration Date:	05/07/2002
Active Flag:	Y
NAICS Description:	Not reported
TPY of Fugitive Emissions:	Not reported
TPY of Non-Fugitive Emissions:	Not reported
Ozone Season Non-Fugitives:	Not reported
Ozone Season Fugitive:	Not reported
May Sep Fugitive QTY:	Not reported
May Sep Total QTY:	Not reported
Effective Start Date:	05/08/1997

Name:	FIRMENICH INC
Address:	150 FIRMENICH WAY
City,State,Zip:	PORT NEWARK, NJ 07114
Emission Year:	Not reported
Facility Number:	06242
NAICS Code:	Not reported

FIRMENICH (Continued) **S102227766**

Pollutant Name:	Not reported
Tons/Year lbs/Year For Taps 1000 Tons/Year For CO2:	Not reported
Tons/Season (5/1-9/30):	Not reported
Lbs/Day Peak Ozone Season (6/1-8/31):	Not reported
Lbs/Day Co-season (12/1-2/31):	Not reported
Permit of Emission:	PERMIT
X Coordinate:	595035
Y Coordinate:	679401
Coordinate Units:	NJ State Plane (NAD83) - USFEET
Coordinate Type:	DEP Program Database
Active Number:	PCP980001
Active Type Description:	Modification
Document Status:	Superseded (Archived)
Expiration Date:	01/13/2000
Active Flag:	Y
NAICS Description:	Not reported
TPY of Fugitive Emissions:	Not reported
TPY of Non-Fugitive Emissions:	Not reported
Ozone Season Non-Fugitives:	Not reported
Ozone Season Fugitive:	Not reported
May Sep Fugitive QTY:	Not reported
May Sep Total QTY:	Not reported
Effective Start Date:	10/28/1998

Name:	FIRMENICH INC
Address:	150 FIRMENICH WAY
City,State,Zip:	PORT NEWARK, NJ 07114
Emission Year:	Not reported
Facility Number:	06242
NAICS Code:	Not reported
Pollutant Name:	Not reported
Tons/Year lbs/Year For Taps 1000 Tons/Year For CO2:	Not reported
Tons/Season (5/1-9/30):	Not reported
Lbs/Day Peak Ozone Season (6/1-8/31):	Not reported
Lbs/Day Co-season (12/1-2/31):	Not reported
Permit of Emission:	PERMIT
X Coordinate:	595035
Y Coordinate:	679401
Coordinate Units:	NJ State Plane (NAD83) - USFEET
Coordinate Type:	DEP Program Database
Active Number:	PCP980003
Active Type Description:	Construction of New Source
Document Status:	Renewed
Expiration Date:	01/19/2024
Active Flag:	Y
NAICS Description:	Not reported
TPY of Fugitive Emissions:	Not reported
TPY of Non-Fugitive Emissions:	Not reported
Ozone Season Non-Fugitives:	Not reported
Ozone Season Fugitive:	Not reported
May Sep Fugitive QTY:	Not reported
May Sep Total QTY:	Not reported
Effective Start Date:	01/19/1999

Name:	FIRMENICH INC
Address:	150 FIRMENICH WAY
City,State,Zip:	PORT NEWARK, NJ 07114

FIRMENICH (Continued) **S102227766**

Emission Year:	Not reported
Facility Number:	06242
NAICS Code:	Not reported
Pollutant Name:	Not reported
Tons/Year lbs/Year For Taps 1000 Tons/Year For CO2:	Not reported
Tons/Season (5/1-9/30):	Not reported
Lbs/Day Peak Ozone Season (6/1-8/31):	Not reported
Lbs/Day Co-season (12/1-2/31):	Not reported
Permit of Emission:	PERMIT
X Coordinate:	595035
Y Coordinate:	679401
Coordinate Units:	NJ State Plane (NAD83) - USFEET
Coordinate Type:	DEP Program Database
Active Number:	PCP980004
Active Type Description:	Construction of New Source
Document Status:	Superseded (Archived)
Expiration Date:	05/26/2003
Active Flag:	Y
NAICS Description:	Not reported
TPY of Fugitive Emissions:	Not reported
TPY of Non-Fugitive Emissions:	Not reported
Ozone Season Non-Fugitives:	Not reported
Ozone Season Fugitive:	Not reported
May Sep Fugitive QTY:	Not reported
May Sep Total QTY:	Not reported
Effective Start Date:	02/16/1999

Name:	FIRMENICH INC
Address:	150 FIRMENICH WAY
City,State,Zip:	PORT NEWARK, NJ 07114
Emission Year:	Not reported
Facility Number:	06242
NAICS Code:	Not reported
Pollutant Name:	Not reported
Tons/Year lbs/Year For Taps 1000 Tons/Year For CO2:	Not reported
Tons/Season (5/1-9/30):	Not reported
Lbs/Day Peak Ozone Season (6/1-8/31):	Not reported
Lbs/Day Co-season (12/1-2/31):	Not reported
Permit of Emission:	PERMIT
X Coordinate:	595035
Y Coordinate:	679401
Coordinate Units:	NJ State Plane (NAD83) - USFEET
Coordinate Type:	DEP Program Database
Active Number:	PCP980005
Active Type Description:	Construction of New Source
Document Status:	Superseded (Archived)
Expiration Date:	05/26/2003
Active Flag:	Y
NAICS Description:	Not reported
TPY of Fugitive Emissions:	Not reported
TPY of Non-Fugitive Emissions:	Not reported
Ozone Season Non-Fugitives:	Not reported
Ozone Season Fugitive:	Not reported
May Sep Fugitive QTY:	Not reported
May Sep Total QTY:	Not reported
Effective Start Date:	02/16/1999

FIRMENICH (Continued) **S102227766**

Name:	FIRMENICH INC
Address:	150 FIRMENICH WAY
City,State,Zip:	PORT NEWARK, NJ 07114
Emission Year:	Not reported
Facility Number:	06242
NAICS Code:	Not reported
Pollutant Name:	Not reported
Tons/Year lbs/Year For Taps 1000 Tons/Year For CO2:	Not reported
Tons/Season (5/1-9/30):	Not reported
Lbs/Day Peak Ozone Season (6/1-8/31):	Not reported
Lbs/Day Co-season (12/1-2/31):	Not reported
Permit of Emission:	PERMIT
X Coordinate:	595035
Y Coordinate:	679401
Coordinate Units:	NJ State Plane (NAD83) - USFEET
Coordinate Type:	DEP Program Database
Active Number:	PCP990001
Active Type Description:	Amendment
Document Status:	Superseded (Archived)
Expiration Date:	01/13/2005
Active Flag:	Y
NAICS Description:	Not reported
TPY of Fugitive Emissions:	Not reported
TPY of Non-Fugitive Emissions:	Not reported
Ozone Season Non-Fugitives:	Not reported
Ozone Season Fugitive:	Not reported
May Sep Fugitive QTY:	Not reported
May Sep Total QTY:	Not reported
Effective Start Date:	01/14/2000

Name:	FIRMENICH INC
Address:	150 FIRMENICH WAY
City,State,Zip:	PORT NEWARK, NJ 07114
Emission Year:	Not reported
Facility Number:	06242
NAICS Code:	Not reported
Pollutant Name:	Not reported
Tons/Year lbs/Year For Taps 1000 Tons/Year For CO2:	Not reported
Tons/Season (5/1-9/30):	Not reported
Lbs/Day Peak Ozone Season (6/1-8/31):	Not reported
Lbs/Day Co-season (12/1-2/31):	Not reported
Permit of Emission:	PERMIT
X Coordinate:	595035
Y Coordinate:	679401
Coordinate Units:	NJ State Plane (NAD83) - USFEET
Coordinate Type:	DEP Program Database
Active Number:	PCP990013
Active Type Description:	Construction of New Source
Document Status:	Superseded (Archived)
Expiration Date:	02/15/2010
Active Flag:	Y
NAICS Description:	Not reported
TPY of Fugitive Emissions:	Not reported
TPY of Non-Fugitive Emissions:	Not reported
Ozone Season Non-Fugitives:	Not reported
Ozone Season Fugitive:	Not reported
May Sep Fugitive QTY:	Not reported

FIRMENICH (Continued) **S102227766**

May Sep Total QTY:	Not reported
Effective Start Date:	02/17/2000
Name:	FIRMENICH INC
Address:	150 FIRMENICH WAY
City,State,Zip:	PORT NEWARK, NJ 07114
Emission Year:	Not reported
Facility Number:	06242
NAICS Code:	Not reported
Pollutant Name:	Not reported
Tons/Year lbs/Year For Taps 1000 Tons/Year For CO2:	Not reported
Tons/Season (5/1-9/30):	Not reported
Lbs/Day Peak Ozone Season (6/1-8/31):	Not reported
Lbs/Day Co-season (12/1-2/31):	Not reported
Permit of Emission:	PERMIT
X Coordinate:	595035
Y Coordinate:	679401
Coordinate Units:	NJ State Plane (NAD83) - USFEET
Coordinate Type:	DEP Program Database
Active Number:	PCP990014
Active Type Description:	Modification
Document Status:	Superseded (Archived)
Expiration Date:	02/16/2020
Active Flag:	Y
NAICS Description:	Not reported
TPY of Fugitive Emissions:	Not reported
TPY of Non-Fugitive Emissions:	Not reported
Ozone Season Non-Fugitives:	Not reported
Ozone Season Fugitive:	Not reported
May Sep Fugitive QTY:	Not reported
May Sep Total QTY:	Not reported
Effective Start Date:	02/17/2000
Name:	FIRMENICH INC
Address:	150 FIRMENICH WAY
City,State,Zip:	PORT NEWARK, NJ 07114
Emission Year:	Not reported
Facility Number:	06242
NAICS Code:	Not reported
Pollutant Name:	Not reported
Tons/Year lbs/Year For Taps 1000 Tons/Year For CO2:	Not reported
Tons/Season (5/1-9/30):	Not reported
Lbs/Day Peak Ozone Season (6/1-8/31):	Not reported
Lbs/Day Co-season (12/1-2/31):	Not reported
Permit of Emission:	PERMIT
X Coordinate:	595035
Y Coordinate:	679401
Coordinate Units:	NJ State Plane (NAD83) - USFEET
Coordinate Type:	DEP Program Database
Active Number:	PCP990015
Active Type Description:	Modification
Document Status:	Superseded (Archived)
Expiration Date:	06/12/2005
Active Flag:	Y
NAICS Description:	Not reported
TPY of Fugitive Emissions:	Not reported
TPY of Non-Fugitive Emissions:	Not reported

FIRMENICH (Continued) **S102227766**

Ozone Season Non-Fugitives:	Not reported
Ozone Season Fugitive:	Not reported
May Sep Fugitive QTY:	Not reported
May Sep Total QTY:	Not reported
Effective Start Date:	06/13/2000

EF1213 **NJ Release** **S107436670**
Target Property **150 FIRMENICH WAY** **N/A**
NEWARK CITY, NJ 07105

Site 9 of 33 in cluster EF

Actual: **9 ft.**
Focus Map: **8**

NJ Release:

Name:	Not reported
Address:	150 FIRMENICH WAY
City,State,Zip:	NEWARK CITY, NJ 07105
Facility Type:	Industrial
Facility Phone:	Not reported
Incident Date:	11/08/2004
Incident Time:	Not reported
Trenton Dispatch Log Number:	120707
Case Number:	04-11-05-0800-38
Date Received:	11/05/2004
Nature of Incident:	Not reported
Operator:	Not reported
Incident Type:	Other
Incident Location:	FIRMENICH
Location:	Not reported
Other Location:	Not reported
Contact Name:	CAROL HOWARTH
Caller Name:	Not reported
Caller Title:	Not reported
Caller Address:	Not reported
Caller City,St,Zip:	Not reported
Caller Telephone:	Not reported
Substance(s):	Not reported
Substance Type:	Not reported
Substance Identity:	Not reported
CAS Number:	Not reported
A310 Letter:	Not reported
TCPA Chemical:	Not reported
Hazrds Material:	Not reported
COMU:	Not reported
Ref. Code:	Not reported
Amt Released:	Not reported
Contained:	Not reported
Release Type:	Not reported
Release VE:	Not reported
Injuries:	No
Public Exposure:	No
Facility Evacuation:	No
Police at Scene:	No
Firemen at Scene:	No
Contamination of:	Not reported
Receiving Water:	Not reported
Status at Spill:	Not reported
NJ Spill Date:	Not reported
NJ Spill Time:	Not reported

(Continued) **S107436670**

NJ Spill Name:	Not reported
NJ Spill Title:	Not reported
NJ Spill Phone:	Not reported
Other Date:	Not reported
Other Time:	Not reported
Other Name:	Not reported
Other Title:	Not reported
Other Telephone:	Not reported
Public Evacuation:	No
Assistance Requested:	Not reported
Wind Direction/Speed:	Not reported
Local Municipality Notified:	Not reported
Local Municipality Name:	Not reported
Local Municipality Title:	Not reported
Local Municipality Telephone:	Not reported
Local Municipality Date:	Not reported
Local Municipality Time:	Not reported
Incident Description:	Not reported
Incident Name:	Not reported
Incident Referred To:	Not reported
Incident Region:	Not reported
Incident Telephone:	Not reported
Incident Date:	Not reported
Incident time:	Not reported
Incident ITM:	Not reported
Comments: Not reported	
Date A310 Letter Printed:	Not reported
Date Local Authority Was Notified:	Not reported
Date Updated:	Not reported
Date Report Faxed to Local Authority:	Not reported
Local Authority Notification Date:	Not reported
Rep Receive Date:	11/05/2004
Reporter Type:	Facility Rep.
Reporter Name:	REDACTED
Reporter Title:	REDACTED
Reporter Org:	REDATED
Reporter Address:	Not reported
Reporter City,St,Zip:	Not reported
Reporter County:	Not reported
Incident Status:	Terminated
Incident Category Source:	Other
Incident Source Name:	APPROVED FIRE PROTECTION
Incident Source Address:	114 ST NICHOLAS AVE
Incident Source Address 2:	Not reported
Incident Source City,St,Zip:	South Plainfield Boro, NJ 07080
Incident Source County:	Middlesex
DEP Requested:	No
Confidential:	Not reported
Notify Type:	Not reported
Road Closed:	No
Direction:	Not reported
Responsible Party:	Not reported
Responsible Party Name:	Not reported
Responsible Party Contact:	Not reported
Responsible Party Title:	Not reported
Responsible Party Phone:	Not reported
Responsible Party Street:	Not reported

(Continued) **S107436670**

Responsible Party County:	Not reported
Responsible Party City,St,Zip:	Not reported
Memo. Of Understanding:	Not reported
Drill/trng Exercise:	Not reported
Hazardous:	Not reported

EF1214 **NJ Release** **S107569216**
Target Property **150 FIRMENICH WAY** **N/A**
NEWARK CITY, NJ

Site 10 of 33 in cluster EF

Actual: **9 ft.**
Focus Map: 8

NJ Release:

Name:	Not reported
Address:	150 FIRMENICH WAY
City,State,Zip:	NEWARK CITY, NJ
Facility Type:	Other
Facility Phone:	Not reported
Incident Date:	10/28/2005
Incident Time:	Not reported
Trenton Dispatch Log Number:	164603
Case Number:	05-10-27-0748-14
Date Received:	10/27/2005
Nature of Incident:	Not reported
Operator:	Not reported
Incident Type:	Other
Incident Location:	FIRMENICH
Location:	Not reported
Other Location:	Not reported
Contact Name:	CAROL HOWARTH
Caller Name:	Not reported
Caller Title:	Not reported
Caller Address:	Not reported
Caller City,St,Zip:	Not reported
Caller Telephone:	Not reported
Substance(s):	Not reported
Substance Type:	Not reported
Substance Identity:	Not reported
CAS Number:	Not reported
A310 Letter:	Not reported
TCPA Chemical:	Not reported
Hazrds Material:	Not reported
COMU:	Not reported
Ref. Code:	Not reported
Amt Released:	Not reported
Contained:	Not reported
Release Type:	Not reported
Release VE:	Not reported
Injuries:	No
Public Exposure:	No
Facility Evacuation:	No
Police at Scene:	No
Firemen at Scene:	No
Contamination of:	Not reported
Receiving Water:	Not reported
Status at Spill:	Not reported
NJ Spill Date:	Not reported
NJ Spill Time:	Not reported

(Continued) **S107569216**

NJ Spill Name:	Not reported
NJ Spill Title:	Not reported
NJ Spill Phone:	Not reported
Other Date:	Not reported
Other Time:	Not reported
Other Name:	Not reported
Other Title:	Not reported
Other Telephone:	Not reported
Public Evacuation:	No
Assistance Requested:	Not reported
Wind Direction/Speed:	Not reported
Local Municipality Notified:	Not reported
Local Municipality Name:	Not reported
Local Municipality Title:	Not reported
Local Municipality Telephone:	Not reported
Local Municipality Date:	Not reported
Local Municipality Time:	Not reported
Incident Description:	Not reported
Incident Name:	Not reported
Incident Referred To:	Not reported
Incident Region:	Not reported
Incident Telephone:	Not reported
Incident Date:	Not reported
Incident time:	Not reported
Incident ITM:	Not reported
Comments: Not reported	
Date A310 Letter Printed:	Not reported
Date Local Authority Was Notified:	Not reported
Date Updated:	Not reported
Date Report Faxed to Local Authority:	Not reported
Local Authority Notification Date:	Not reported
Rep Receive Date:	10/27/2005
Reporter Type:	Other
Reporter Name:	REDACTED
Reporter Title:	REDACTED
Reporter Org:	REDATED
Reporter Address:	Not reported
Reporter City,St,Zip:	Not reported
Reporter County:	Not reported
Incident Status:	Continuous
Incident Category Source:	Other
Incident Source Name:	APPROVED FIRE PROTECTION
Incident Source Address:	114 ST NICHOLAS AVE
Incident Source Address 2:	Not reported
Incident Source City,St,Zip:	South Plainfield Boro, NJ 07080
Incident Source County:	Middlesex
DEP Requested:	No
Confidential:	Not reported
Notify Type:	Not reported
Road Closed:	No
Direction:	Not reported
Responsible Party:	Not reported
Responsible Party Name:	Not reported
Responsible Party Contact:	Not reported
Responsible Party Title:	Not reported
Responsible Party Phone:	Not reported
Responsible Party Street:	Not reported

(Continued) **S107569216**

Responsible Party County:	Not reported
Responsible Party City,St,Zip:	Not reported
Memo. Of Understanding:	Not reported
Drill/trng Exercise:	Not reported
Hazardous:	Not reported

EF1215 **NJ Release** **S117812056**
Target Property **150 FIRMENICH WAY** **N/A**
NEWARK CITY, NJ 07102

Site 11 of 33 in cluster EF

Actual: **9 ft.**
Focus Map: 8

NJ Release:

Name:	Not reported
Address:	150 FIRMENICH WAY
City,State,Zip:	NEWARK CITY, NJ 07102
Facility Type:	Other
Facility Phone:	Not reported
Incident Date:	10/30/2014
Incident Time:	Not reported
Trenton Dispatch Log Number:	538582
Case Number:	14-10-30-2227-19
Date Received:	10/30/2014
Nature of Incident:	Not reported
Operator:	Not reported
Incident Type:	Odors
Incident Location:	NEAR COMPANY
Location:	Not reported
Other Location:	Not reported
Contact Name:	Not reported
Caller Name:	Not reported
Caller Title:	Not reported
Caller Address:	Not reported
Caller City,St,Zip:	Not reported
Caller Telephone:	Not reported
Substance(s):	Not reported
Substance Type:	Not reported
Substance Identity:	Not reported
CAS Number:	Not reported
A310 Letter:	Not reported
TCPA Chemical:	Not reported
Hazrds Material:	Not reported
COMU:	Not reported
Ref. Code:	Not reported
Amt Released:	Not reported
Contained:	Not reported
Release Type:	Not reported
Release VE:	Not reported
Injuries:	No
Public Exposure:	Yes
Facility Evacuation:	No
Police at Scene:	No
Firemen at Scene:	No
Contamination of:	Not reported
Receiving Water:	Not reported
Status at Spill:	Not reported
NJ Spill Date:	Not reported
NJ Spill Time:	Not reported

(Continued) **S117812056**

NJ Spill Name:	Not reported
NJ Spill Title:	Not reported
NJ Spill Phone:	Not reported
Other Date:	Not reported
Other Time:	Not reported
Other Name:	Not reported
Other Title:	Not reported
Other Telephone:	Not reported
Public Evacuation:	No
Assistance Requested:	Not reported
Wind Direction/Speed:	Not reported
Local Municipality Notified:	Not reported
Local Municipality Name:	Not reported
Local Municipality Title:	Not reported
Local Municipality Telephone:	Not reported
Local Municipality Date:	Not reported
Local Municipality Time:	Not reported
Incident Description:	Not reported
Incident Name:	Not reported
Incident Referred To:	Not reported
Incident Region:	Not reported
Incident Telephone:	Not reported
Incident Date:	Not reported
Incident time:	Not reported
Incident ITM:	Not reported
Comments: Not reported	
Date A310 Letter Printed:	Not reported
Date Local Authority Was Notified:	Not reported
Date Updated:	Not reported
Date Report Faxed to Local Authority:	Not reported
Local Authority Notification Date:	Not reported
Rep Receive Date:	10/30/2014
Reporter Type:	Citizen Complaint
Reporter Name:	REDACTED
Reporter Title:	REDACTED
Reporter Org:	REDATED
Reporter Address:	Not reported
Reporter City,St,Zip:	Not reported
Reporter County:	Not reported
Incident Status:	Intermittent
Incident Category Source:	Other
Incident Source Name:	FIRMENICH COMPANY
Incident Source Address:	150 FIRMENICH WAY
Incident Source Address 2:	Not reported
Incident Source City,St,Zip:	Newark City, NJ 07102
Incident Source County:	Essex
DEP Requested:	No
Confidential:	Not reported
Notify Type:	Not reported
Road Closed:	Not reported
Direction:	Not reported
Responsible Party:	Not reported
Responsible Party Name:	Not reported
Responsible Party Contact:	Not reported
Responsible Party Title:	Not reported
Responsible Party Phone:	Not reported
Responsible Party Street:	Not reported

(Continued) **S117812056**

Responsible Party County:	Not reported
Responsible Party City,St,Zip:	Not reported
Memo. Of Understanding:	Not reported
Drill/trng Exercise:	Not reported
Hazardous:	Not reported

EF1216 **ERNS** **96348838**
Target Property **150 FIRMENICH WAY** **N/A**
PORT NEWARK, NJ 07114

Site 12 of 33 in cluster EF

Actual: 9 ft.

Focus Map: 8

Click this hyperlink while viewing on your computer to access additional ERNS detail in the EDR Site Report.

EF1217 **CHEM FLEUR/FIRMENICH INC.** **NY MANIFEST** **S119070455**
Target Property **150 FIRMENICH WAY** **N/A**
NEWARK, NJ 07114

Site 13 of 33 in cluster EF

Actual: 9 ft.

Focus Map: 8

NY MANIFEST:

Name:	CHEM FLEUR/FIRMENICH INC.
Address:	150 FIRMENICH WAY
City,State,Zip:	NEWARK, NJ 07114
Country:	USA
EPA ID:	NJD981080401
Facility Status:	Not reported
Location Address 1:	150 FIRMENICH WAY
Code:	BP
Location Address 2:	Not reported
Total Tanks:	Not reported
Location City:	NEWARK
Location State:	NJ
Location Zip:	07114
Location Zip 4:	Not reported

NY MANIFEST:

EPAID:	NJD981080401
Mailing Name:	CHEM FLEUR/FIRMENICH INC.
Mailing Contact:	CHEM FLEUR/FIRMENICH INC.
Mailing Address 1:	150 FIRMENICH WAY
Mailing Address 2:	Not reported
Mailing City:	NEWARK
Mailing State:	NJ
Mailing Zip:	07114
Mailing Zip 4:	Not reported
Mailing Country:	USA
Mailing Phone:	9725893443

NY MANIFEST:

Document ID:	Not reported

CHEM FLEUR/FIRMENICH INC. (Continued) **S119070455**

Manifest Status:	Not reported
seq:	Not reported
Year:	Not reported
Trans1 State ID:	CTD021816889
Trans2 State ID:	Not reported
Generator Ship Date:	12/30/2010
Trans1 Recv Date:	12/30/2010
Trans2 Recv Date:	Not reported
TSD Site Recv Date:	12/30/2010
Part A Recv Date:	Not reported
Part B Recv Date:	Not reported
Generator EPA ID:	NJD981080401
Trans1 EPA ID:	Not reported
Trans2 EPA ID:	Not reported
TSDF ID 1:	NYD080469935
TSDF ID 2:	Not reported
Manifest Tracking Number:	000204607UIS
Import Indicator:	N
Export Indicator:	N
Discr Quantity Indicator:	Y
Discr Type Indicator:	N
Discr Residue Indicator:	N
Discr Partial Reject Indicator:	N
Discr Full Reject Indicator:	N
Manifest Ref Number:	Not reported
Alt Facility RCRA ID:	Not reported
Alt Facility Sign Date:	Not reported
MGMT Method Type Code:	H050
Waste Code:	Not reported
Waste Code:	Not reported
Waste Code:	Not reported
Waste Code:	Not reported
Waste Code:	Not reported
Waste Code:	Not reported
Quantity:	38180
Units:	P - Pounds
Number of Containers:	1
Container Type:	TT - Cargo tank, tank trucks
Handling Method:	B Incineration, heat recovery, burning.
Specific Gravity:	1
Waste Code:	D001
Waste Code 1_2:	D035
Waste Code 1_3:	F003
Waste Code 1_4:	F005
Waste Code 1_5:	Not reported
Waste Code 1_6:	Not reported

EF1218 **NJ Release** **S107568670**
Target Property **150 FIRMENICH WAY** **N/A**
NEWARK CITY, NJ

Site 14 of 33 in cluster EF

Actual: **9 ft.**

Focus Map: **8**

NJ Release:

Name:	Not reported
Address:	150 FIRMENICH WAY
City,State,Zip:	NEWARK CITY, NJ
Facility Type:	Commercial
Facility Phone:	Not reported
Incident Date:	10/18/2005
Incident Time:	Not reported
Trenton Dispatch Log Number:	163124
Case Number:	05-10-17-0831-27
Date Received:	10/17/2005
Nature of Incident:	Not reported
Operator:	Not reported
Incident Type:	Other
Incident Location:	FIRMENICH
Location:	Not reported
Other Location:	Not reported
Contact Name:	CAROL HOWARTH
Caller Name:	Not reported
Caller Title:	Not reported
Caller Address:	Not reported
Caller City,St,Zip:	Not reported
Caller Telephone:	Not reported
Substance(s):	Not reported
Substance Type:	Not reported
Substance Identity:	Not reported
CAS Number:	Not reported
A310 Letter:	Not reported
TCPA Chemical:	Not reported
Hazrds Material:	Not reported
COMU:	Not reported
Ref. Code:	Not reported
Amt Released:	Not reported
Contained:	Not reported
Release Type:	Not reported
Release VE:	Not reported
Injuries:	No
Public Exposure:	No
Facility Evacuation:	No
Police at Scene:	No
Firemen at Scene:	No
Contamination of:	Not reported
Receiving Water:	Not reported
Status at Spill:	Not reported
NJ Spill Date:	Not reported
NJ Spill Time:	Not reported
NJ Spill Name:	Not reported
NJ Spill Title:	Not reported
NJ Spill Phone:	Not reported
Other Date:	Not reported
Other Time:	Not reported
Other Name:	Not reported
Other Title:	Not reported

(Continued) **S107568670**

Other Telephone:	Not reported
Public Evacuation:	No
Assistance Requested:	Not reported
Wind Direction/Speed:	Not reported
Local Municipality Notified:	Not reported
Local Municipality Name:	Not reported
Local Municipality Title:	Not reported
Local Municipality Telephone:	Not reported
Local Municipality Date:	Not reported
Local Municipality Time:	Not reported
Incident Description:	Not reported
Incident Name:	Not reported
Incident Referred To:	Not reported
Incident Region:	Not reported
Incident Telephone:	Not reported
Incident Date:	Not reported
Incident time:	Not reported
Incident ITM:	Not reported
Comments: Not reported	
Date A310 Letter Printed:	Not reported
Date Local Authority Was Notified:	Not reported
Date Updated:	Not reported
Date Report Faxed to Local Authority:	Not reported
Local Authority Notification Date:	Not reported
Rep Receive Date:	10/17/2005
Reporter Type:	Facility Rep.
Reporter Name:	REDACTED
Reporter Title:	REDACTED
Reporter Org:	REDATED
Reporter Address:	Not reported
Reporter City,St,Zip:	Not reported
Reporter County:	Not reported
Incident Status:	Terminated
Incident Category Source:	Facility
Incident Source Name:	FIRMENICH
Incident Source Address:	150 FIRMENICH WAY
Incident Source Address 2:	Not reported
Incident Source City,St,Zip:	Newark City, NJ
Incident Source County:	Essex
DEP Requested:	No
Confidential:	Not reported
Notify Type:	Not reported
Road Closed:	No
Direction:	Not reported
Responsible Party:	Not reported
Responsible Party Name:	Not reported
Responsible Party Contact:	Not reported
Responsible Party Title:	Not reported
Responsible Party Phone:	Not reported
Responsible Party Street:	Not reported
Responsible Party County:	Not reported
Responsible Party City,St,Zip:	Not reported
Memo. Of Understanding:	Not reported
Drill/trng Exercise:	Not reported
Hazardous:	Not reported

EF1219 **NJ Release** **S109218702**
Target Property **150 FIRMENICH WAY** **N/A**
NEWARK CITY, NJ 07105

Site 15 of 33 in cluster EF

Actual: **9 ft.**
Focus Map: 8

NJ Release:

Name:	Not reported
Address:	150 FIRMENICH WAY
City,State,Zip:	NEWARK CITY, NJ 07105
Facility Type:	Industrial
Facility Phone:	Not reported
Incident Date:	04/08/2008
Incident Time:	Not reported
Trenton Dispatch Log Number:	268666
Case Number:	08-04-07-1147-15
Date Received:	04/07/2008
Nature of Incident:	Not reported
Operator:	Not reported
Incident Type:	Other
Incident Location:	FIRMENICH INC
Location:	Not reported
Other Location:	Not reported
Contact Name:	CAROL HOWARTH
Caller Name:	Not reported
Caller Title:	Not reported
Caller Address:	Not reported
Caller City,St,Zip:	Not reported
Caller Telephone:	Not reported
Substance(s):	Not reported
Substance Type:	Not reported
Substance Identity:	Not reported
CAS Number:	Not reported
A310 Letter:	Not reported
TCPA Chemical:	Not reported
Hazrds Material:	Not reported
COMU:	Not reported
Ref. Code:	Not reported
Amt Released:	Not reported
Contained:	Not reported
Release Type:	Not reported
Release VE:	Not reported
Injuries:	No
Public Exposure:	No
Facility Evacuation:	No
Police at Scene:	No
Firemen at Scene:	No
Contamination of:	Not reported
Receiving Water:	Not reported
Status at Spill:	Not reported
NJ Spill Date:	Not reported
NJ Spill Time:	Not reported
NJ Spill Name:	Not reported
NJ Spill Title:	Not reported
NJ Spill Phone:	Not reported
Other Date:	Not reported
Other Time:	Not reported
Other Name:	Not reported
Other Title:	Not reported

(Continued) **S109218702**

Other Telephone:	Not reported
Public Evacuation:	No
Assistance Requested:	Not reported
Wind Direction/Speed:	Not reported
Local Municipality Notified:	Not reported
Local Municipality Name:	Not reported
Local Municipality Title:	Not reported
Local Municipality Telephone:	Not reported
Local Municipality Date:	Not reported
Local Municipality Time:	Not reported
Incident Description:	Not reported
Incident Name:	Not reported
Incident Referred To:	Not reported
Incident Region:	Not reported
Incident Telephone:	Not reported
Incident Date:	Not reported
Incident time:	Not reported
Incident ITM:	Not reported
Comments: Not reported	
Date A310 Letter Printed:	Not reported
Date Local Authority Was Notified:	Not reported
Date Updated:	Not reported
Date Report Faxed to Local Authority:	Not reported
Local Authority Notification Date:	Not reported
Rep Receive Date:	04/07/2008
Reporter Type:	Facility Rep.
Reporter Name:	REDACTED
Reporter Title:	REDACTED
Reporter Org:	REDATED
Reporter Address:	Not reported
Reporter City,St,Zip:	Not reported
Reporter County:	Not reported
Incident Status:	Continuous
Incident Category Source:	Other
Incident Source Name:	APPROVED FIRE PROTECTION
Incident Source Address:	114 ST NICHOLAS AVE
Incident Source Address 2:	Not reported
Incident Source City,St,Zip:	South Plainfield Boro, NJ 07080
Incident Source County:	Middlesex
DEP Requested:	No
Confidential:	Not reported
Notify Type:	Not reported
Road Closed:	No
Direction:	Not reported
Responsible Party:	Not reported
Responsible Party Name:	Not reported
Responsible Party Contact:	Not reported
Responsible Party Title:	Not reported
Responsible Party Phone:	Not reported
Responsible Party Street:	Not reported
Responsible Party County:	Not reported
Responsible Party City,St,Zip:	Not reported
Memo. Of Understanding:	Not reported
Drill/trng Exercise:	Not reported
Hazardous:	Not reported

EF1220 **CHEM FLEUR** **RMP** **1011818849**
Target **150 FIRMENICH WAY** **N/A**
Property **NEWARK, NJ 07114**

Site 16 of 33 in cluster EF

Actual: **9 ft.**

Focus Map: **8**

RMP:

Facility ID:	23785
Name:	CHEM FLEUR
Address:	150 FIRMENICH WAY
Address 2:	Not reported
City,State,Zip:	NEWARK, NJ 07114
LEPC city:	City of Newark LEPC
Facility decimal latitude:	40.701222
Facility decimal longitude:	-74.128806
Is facility in county box:	T
LatLong method:	I1
LatLong description:	CE
Home page web address:	www.firmenich.com
Facility telephone:	9735893443
Facility email:	charles.decker@firmenich.com
Facility DUNS #:	2144673
Parents name:	FIRMENICH, INC.
Partners name:	Not reported
Parents DUNS #:	0
Partners DUNS #:	0
Operators name:	FIRMENICH, INC.
Operators telephone:	9735893443
Operators address:	150 FIRMENICH WAY
Operators City,St,Zip:	NEWARK, NJ 07114
RMP implementation contact:	DR. ERIC WALBORSKY
RMP contact title:	GENERAL MANAGER
Emergency contact:	CHARLES DECKER
Emergency contact title:	MANAGER HS&E
Emergency contact telephone:	9735893443
24 hour emergency telephone:	9735893443
Emergency contact ext/pin #:	5146
Number of full time employees:	130
EPA ID:	19787
Facility ID provided by CEPPO:	100000176052
Is facility covered by OSHA PSM:	T
Is facility covered by EPCRA 302:	T
Is fac. covered by CAA Title V 112(2):	F
Clean air op. permit/State ID:	Not reported
Last safety insp. dat:	2000-12-01 00:00:00
Inspected by:	State environmental agency
Is it OSHA approved with star/merit ranking:	False
Will RMP involve predictive filing:	False
Submission type:	First Time
RMP description:	Not reported
Facility has no accident hist. recs:	True
Foreign owner's address:	Not reported
Foreign owner's zip:	Not reported
Foreign owner's country:	Not reported
Claim # of employees as CBI:	False
Date RMP accepted by EPA:	2001-07-13 00:00:00
Date of error Report:	Not reported
Date RMP received:	2001-05-21 00:00:00
Does RMP contain graphics files:	False

CHEM FLEUR (Continued) **1011818849**

Does RMP contain attachments:	False
Was certification letter received:	True
RMP submission method:	RMP*Submit
Does RMP contain CBI substantiation:	False
Does RMP contain electronic waiver:	False
Date RMP postmarked:	2001-05-16 00:00:00
Is RMP complete:	True
Date of de-registration:	2006-06-22 00:00:00
Date de-registration is effective:	2006-05-01 00:00:00
Aniversary date:	2006-05-16 00:00:00
Does RMP contain CBI data:	False
Does RMP contain unsanitized CBI version:	False
RMP version #:	1.2.5
FRS latitude:	40.700090000000003
FRS longitude:	-74.131439999999998
FRS Description:	PLANT ENTRANCE (GENERAL)
FRS Method:	ADDRESS MATCHING-HOUSE NUMBER

Emergency Responses:

ER plan most recent review date:	2001-05-01 00:00:00
ER plan most recent employee training date:	2000-11-01 00:00:00
Local agency coordinating ER plan:	Newark Fire Department
Telephone of the coordinating local agency:	9737337506
Federal regulation:	False
OSHA 1910 120:	False
SPCC:	True
RCRA:	True
OPA 90:	False
EPCRA:	True
Other Regulations:	Not reported

Processes:

Process ID:	33930
Optional facility description:	DDD
Program level:	3
Record contains CBI data:	False

Process NAICS:

NAICS code description:	All Other Basic Organic Chemical Manufacturing

Prevention Program 3:

Safety review date:	2001-05-01 00:00:00
Most recent PHA date:	2000-12-01 00:00:00
Process Hazard Analysis:	HAZOP
Expected PHA changes completion date:	2001-12-31 00:00:00
Major Hazard:	Fire, Explosion, Run away reaction, Polymerization, Overpressurization, Corrosion, Overfilling, Contamination, Equipment failure, Cooling loss
Process Control:	Vents, Relief valves, Check valves, Manual shutoffs, Automatic shutoffs, Interlocks, Alarms, Emergency air supply, Emergency power, Grounding equipment, Rupture disks, Excess flow device, Quench system, Purge system
Mitigation Systems:	Sprinkler system, Dikes, Deluge system
Monitoring/Detection:	Process area detector
Changes since the last process hazard analysis:	Install process control
Most recent review of op. procedures:	2000-12-01 00:00:00
Most recent training progs review/update:	2001-04-27 00:00:00

CHEM FLEUR (Continued) **1011818849**

Training:	Process Overview
Competency testing:	Observation
Most recent maintenance review date:	2001-04-01 00:00:00
Most recent equipment inspection date:	2001-04-01 00:00:00
Equipment tested:	Reactor Interlocks
Most recent changes by mgmt:	2001-04-27 00:00:00
Date of most recent review/update:	2001-02-01 00:00:00
Date of pre-start review:	2001-05-21 00:00:00
Most recent compliance audit date:	2000-07-15 00:00:00
Expected date of audit completion:	2001-12-31 00:00:00
Most recent incident investigation:	Not reported
Expected date of investigation changes:	Not reported
Date of participation plan review:	2000-12-19 00:00:00
Date of hot work permit review:	2000-09-01 00:00:00
Date of contractor safety review:	1994-10-01 00:00:00
Date of contractor safety eval. review:	2001-04-27 00:00:00
Record has CBI data:	False

Process Chemicals:

Chemical name:	Public OCA Chemical
Process chemical qty in 100s lbs:	0

Flammable Alt Releases:

Endpoint used:	Not reported
LFL value:	Not reported
Analytical basic:	EPA's OCA Guidance Reference Tables or Equations
Scenario:	Not reported
Quantity released in pounds:	Not reported
Distance to endpoint in miles:	Not reported
Residential population:	Not reported
Public receptors:	Not reported
Environmental receptors:	Not reported
Passive mitigation:	Not reported
Active mitigation:	Deluge systems, Excess flow valve, Excess flow valve on process line from tank

Chemical name:	2-Methylpropene [1-Propene, 2-methyl-]
Process chemical qty in 100s lbs:	40000

EF1221 **FIRMENICH INC CHEM FLEUR DIV** **NJ NJEMS** **S113650846**
Target **150 FIRMENICH WAY** **N/A**
Property **PORT NEWARK, NJ 07114**

Site 17 of 33 in cluster EF

Actual: **9 ft.**
Focus Map: **8**

NJEMS:

Name:	FIRMENICH INC CHEM FLEUR DIV
Address:	150 FIRMENICH WAY
City,State,Zip:	PORT NEWARK, NJ 07114
Site Id:	8318
Municipality:	NEWARK CITY
Municipality Name From Spatial Overlay:	NEWARK CITY
GNIS Civil Code For Municipality:	885317
Municipal Code (NJ-1040):	0714
X Coord:	595035

FIRMENICH INC CHEM FLEUR DIV (Continued) **S113650846**

Y Coord:	679401
Coord System:	NJ STATE PLANE (NAD83) - USFEET
Coord Type:	DEP Program Database
Coord Orign:	DEP-Program
State Standard Numeric Code From Spatial Overlay:	0714
Unique Feature Number For Municipality From Spatial Overlay:	3401351000
Eleven Digit Hydrologic Unit Code From Spatial Overlay):	02030104010
Fourteen Digit Hydrologic Unit Code From Spatial Overlay:	02030104010020
Watershed Management Area Number From Spatial Overlay:	07
Watershed Management Area Name From Spatial Overlay:	Arthur Kill
Water Region Code From Spatial Overlay:	2
Water Region Name From Spatial Overlay:	Raritan
Sub Watershed Name From Overlay:	Newark Bay / Kill Van Kull (74d 07m 30s)
Watershed Name From Spatial Overlay:	Newark Bay / Kill Van Kull / Upr NY Bay

---

EF1222 **NJ Release** **S107913174**
Target Property **150 FIRMENICH WAY** **N/A**
NEWARK CITY, NJ 07102

Site 18 of 33 in cluster EF

Actual: **9 ft.**
Focus Map: **8**

NJ Release:

Name:	Not reported
Address:	150 FIRMENICH WAY
City,State,Zip:	NEWARK CITY, NJ 07102
Facility Type:	Industrial
Facility Phone:	Not reported
Incident Date:	06/08/2011
Incident Time:	Not reported
Trenton Dispatch Log Number:	389085
Case Number:	11-06-07-0747-02
Date Received:	06/07/2011
Nature of Incident:	Not reported
Operator:	Not reported
Incident Type:	Other
Incident Location:	AREA OF FIRMENICH COMP.
Location:	Not reported
Other Location:	Not reported
Contact Name:	CAROL HOWARTH
Caller Name:	Not reported
Caller Title:	Not reported
Caller Address:	Not reported
Caller City,St,Zip:	Not reported
Caller Telephone:	Not reported
Substance(s):	Not reported
Substance Type:	Not reported
Substance Identity:	Not reported
CAS Number:	Not reported
A310 Letter:	Not reported
TCPA Chemical:	Not reported
Hazrds Material:	Not reported
COMU:	Not reported
Ref. Code:	Not reported
Amt Released:	Not reported
Contained:	Not reported
Release Type:	Not reported
Release VE:	Not reported
Injuries:	No

(Continued) **S107913174**

Public Exposure:	No
Facility Evacuation:	No
Police at Scene:	No
Firemen at Scene:	No
Contamination of:	Not reported
Receiving Water:	Not reported
Status at Spill:	Not reported
NJ Spill Date:	Not reported
NJ Spill Time:	Not reported
NJ Spill Name:	Not reported
NJ Spill Title:	Not reported
NJ Spill Phone:	Not reported
Other Date:	Not reported
Other Time:	Not reported
Other Name:	Not reported
Other Title:	Not reported
Other Telephone:	Not reported
Public Evacuation:	No
Assistance Requested:	Not reported
Wind Direction/Speed:	Not reported
Local Municipality Notified:	Not reported
Local Municipality Name:	Not reported
Local Municipality Title:	Not reported
Local Municipality Telephone:	Not reported
Local Municipality Date:	Not reported
Local Municipality Time:	Not reported
Incident Description:	Not reported
Incident Name:	Not reported
Incident Referred To:	Not reported
Incident Region:	Not reported
Incident Telephone:	Not reported
Incident Date:	Not reported
Incident time:	Not reported
Incident ITM:	Not reported
Comments: Not reported	
Date A310 Letter Printed:	Not reported
Date Local Authority Was Notified:	Not reported
Date Updated:	Not reported
Date Report Faxed to Local Authority:	Not reported
Local Authority Notification Date:	Not reported
Rep Receive Date:	06/07/2011
Reporter Type:	Other
Reporter Name:	REDACTED
Reporter Title:	REDACTED
Reporter Org:	REDATED
Reporter Address:	Not reported
Reporter City,St,Zip:	Not reported
Reporter County:	Not reported
Incident Status:	Continuous
Incident Category Source:	Other
Incident Source Name:	FIRE APPROVED PROTECTION
Incident Source Address:	114 ST NICHLOAS AVE
Incident Source Address 2:	Not reported
Incident Source City,St,Zip:	South Plainfield Boro, NJ
Incident Source County:	Middlesex
DEP Requested:	No
Confidential:	Not reported

(Continued) **S107913174**

Notify Type:	Not reported
Road Closed:	Not reported
Direction:	Not reported
Responsible Party:	Not reported
Responsible Party Name:	Not reported
Responsible Party Contact:	Not reported
Responsible Party Title:	Not reported
Responsible Party Phone:	Not reported
Responsible Party Street:	Not reported
Responsible Party County:	Not reported
Responsible Party City,St,Zip:	Not reported
Memo. Of Understanding:	Not reported
Drill/trng Exercise:	Not reported
Hazardous:	Not reported
Name:	Not reported
Address:	150 FIRMENICH WAY
City,State,Zip:	NEWARK CITY, NJ 07102
Facility Type:	Commercial
Facility Phone:	Not reported
Incident Date:	06/01/2011
Incident Time:	Not reported
Trenton Dispatch Log Number:	388347
Case Number:	11-05-31-1603-07
Date Received:	05/31/2011
Nature of Incident:	Not reported
Operator:	Not reported
Incident Type:	Other
Incident Location:	FIRMENICH
Location:	Not reported
Other Location:	Not reported
Contact Name:	CAROL HOWARTH
Caller Name:	Not reported
Caller Title:	Not reported
Caller Address:	Not reported
Caller City,St,Zip:	Not reported
Caller Telephone:	Not reported
Substance(s):	Not reported
Substance Type:	Not reported
Substance Identity:	Not reported
CAS Number:	Not reported
A310 Letter:	Not reported
TCPA Chemical:	Not reported
Hazrds Material:	Not reported
COMU:	Not reported
Ref. Code:	Not reported
Amt Released:	Not reported
Contained:	Not reported
Release Type:	Not reported
Release VE:	Not reported
Injuries:	No
Public Exposure:	No
Facility Evacuation:	No
Police at Scene:	No
Firemen at Scene:	No
Contamination of:	Not reported
Receiving Water:	Not reported

(Continued) **S107913174**

Status at Spill:	Not reported
NJ Spill Date:	Not reported
NJ Spill Time:	Not reported
NJ Spill Name:	Not reported
NJ Spill Title:	Not reported
NJ Spill Phone:	Not reported
Other Date:	Not reported
Other Time:	Not reported
Other Name:	Not reported
Other Title:	Not reported
Other Telephone:	Not reported
Public Evacuation:	No
Assistance Requested:	Not reported
Wind Direction/Speed:	Not reported
Local Municipality Notified:	Not reported
Local Municipality Name:	Not reported
Local Municipality Title:	Not reported
Local Municipality Telephone:	Not reported
Local Municipality Date:	Not reported
Local Municipality Time:	Not reported
Incident Description:	Not reported
Incident Name:	Not reported
Incident Referred To:	Not reported
Incident Region:	Not reported
Incident Telephone:	Not reported
Incident Date:	Not reported
Incident time:	Not reported
Incident ITM:	Not reported
Comments: Not reported	
Date A310 Letter Printed:	Not reported
Date Local Authority Was Notified:	Not reported
Date Updated:	Not reported
Date Report Faxed to Local Authority:	Not reported
Local Authority Notification Date:	Not reported
Rep Receive Date:	05/31/2011
Reporter Type:	Facility Rep.
Reporter Name:	REDACTED
Reporter Title:	REDACTED
Reporter Org:	REDATED
Reporter Address:	Not reported
Reporter City,St,Zip:	Not reported
Reporter County:	Not reported
Incident Status:	Continuous
Incident Category Source:	Other
Incident Source Name:	APPROVED FIRE PROTECTION
Incident Source Address:	114 SAINT NICHOLAS PLACE
Incident Source Address 2:	Not reported
Incident Source City,St,Zip:	South Plainfield Boro, NJ
Incident Source County:	Middlesex
DEP Requested:	No
Confidential:	Not reported
Notify Type:	Not reported
Road Closed:	Not reported
Direction:	Not reported
Responsible Party:	Not reported
Responsible Party Name:	Not reported
Responsible Party Contact:	Not reported

(Continued) **S107913174**

Responsible Party Title:	Not reported
Responsible Party Phone:	Not reported
Responsible Party Street:	Not reported
Responsible Party County:	Not reported
Responsible Party City,St,Zip:	Not reported
Memo. Of Understanding:	Not reported
Drill/trng Exercise:	Not reported
Hazardous:	Not reported
Name:	Not reported
Address:	150 FIRMENICH WAY
City,State,Zip:	NEWARK CITY, NJ
Facility Type:	Commercial
Facility Phone:	Not reported
Incident Date:	04/25/2006
Incident Time:	Not reported
Trenton Dispatch Log Number:	183720
Case Number:	06-04-24-0908-01
Date Received:	04/24/2006
Nature of Incident:	Not reported
Operator:	Not reported
Incident Type:	Other
Incident Location:	FIRMENICH
Location:	Not reported
Other Location:	Not reported
Contact Name:	CAROL HAWORTH
Caller Name:	Not reported
Caller Title:	Not reported
Caller Address:	Not reported
Caller City,St,Zip:	Not reported
Caller Telephone:	Not reported
Substance(s):	Not reported
Substance Type:	Not reported
Substance Identity:	Not reported
CAS Number:	Not reported
A310 Letter:	Not reported
TCPA Chemical:	Not reported
Hazrds Material:	Not reported
COMU:	Not reported
Ref. Code:	Not reported
Amt Released:	Not reported
Contained:	Not reported
Release Type:	Not reported
Release VE:	Not reported
Injuries:	No
Public Exposure:	No
Facility Evacuation:	No
Police at Scene:	No
Firemen at Scene:	No
Contamination of:	Not reported
Receiving Water:	Not reported
Status at Spill:	Not reported
NJ Spill Date:	Not reported
NJ Spill Time:	Not reported
NJ Spill Name:	Not reported
NJ Spill Title:	Not reported
NJ Spill Phone:	Not reported

(Continued) **S107913174**

Other Date:	Not reported
Other Time:	Not reported
Other Name:	Not reported
Other Title:	Not reported
Other Telephone:	Not reported
Public Evacuation:	No
Assistance Requested:	Not reported
Wind Direction/Speed:	Not reported
Local Municipality Notified:	Not reported
Local Municipality Name:	Not reported
Local Municipality Title:	Not reported
Local Municipality Telephone:	Not reported
Local Municipality Date:	Not reported
Local Municipality Time:	Not reported
Incident Description:	Not reported
Incident Name:	Not reported
Incident Referred To:	Not reported
Incident Region:	Not reported
Incident Telephone:	Not reported
Incident Date:	Not reported
Incident time:	Not reported
Incident ITM:	Not reported
Comments: Not reported	
Date A310 Letter Printed:	Not reported
Date Local Authority Was Notified:	Not reported
Date Updated:	Not reported
Date Report Faxed to Local Authority:	Not reported
Local Authority Notification Date:	Not reported
Rep Receive Date:	04/24/2006
Reporter Type:	Facility Rep.
Reporter Name:	REDACTED
Reporter Title:	REDACTED
Reporter Org:	REDATED
Reporter Address:	Not reported
Reporter City,St,Zip:	Not reported
Reporter County:	Not reported
Incident Status:	Continuous
Incident Category Source:	Other
Incident Source Name:	APPROVED FIRE PROTECTION
Incident Source Address:	114 ST. NICHOLAS
Incident Source Address 2:	Not reported
Incident Source City,St,Zip:	South Plainfield Boro, NJ
Incident Source County:	Middlesex
DEP Requested:	No
Confidential:	Not reported
Notify Type:	Not reported
Road Closed:	No
Direction:	Not reported
Responsible Party:	Not reported
Responsible Party Name:	Not reported
Responsible Party Contact:	Not reported
Responsible Party Title:	Not reported
Responsible Party Phone:	Not reported
Responsible Party Street:	Not reported
Responsible Party County:	Not reported
Responsible Party City,St,Zip:	Not reported
Memo. Of Understanding:	Not reported

(Continued) **S107913174**

Drill/trng Exercise: Not reported
Hazardous: Not reported

EF1223 **NJ Release** **S108264717**
Target Property **150 FIRMENICH WAY** **N/A**
NEWARK CITY, NJ

Site 19 of 33 in cluster EF

Actual: **9 ft.**
Focus Map: **8**

NJ Release:

Name:	Not reported
Address:	150 FIRMENICH WAY
City,State,Zip:	NEWARK CITY, NJ
Facility Type:	Commercial
Facility Phone:	Not reported
Incident Date:	10/26/2006
Incident Time:	Not reported
Trenton Dispatch Log Number:	209690
Case Number:	06-10-26-1156-05
Date Received:	10/26/2006
Nature of Incident:	Not reported
Operator:	Not reported
Incident Type:	Other
Incident Location:	FIRMENICH NORTH OF THE PORT OF NEWARK
Location:	Not reported
Other Location:	Not reported
Contact Name:	Not reported
Caller Name:	Not reported
Caller Title:	Not reported
Caller Address:	Not reported
Caller City,St,Zip:	Not reported
Caller Telephone:	Not reported
Substance(s):	Not reported
Substance Type:	Not reported
Substance Identity:	Not reported
CAS Number:	Not reported
A310 Letter:	Not reported
TCPA Chemical:	Not reported
Hazrds Material:	Not reported
COMU:	Not reported
Ref. Code:	Not reported
Amt Released:	Not reported
Contained:	Not reported
Release Type:	Not reported
Release VE:	Not reported
Injuries:	No
Public Exposure:	No
Facility Evacuation:	No
Police at Scene:	No
Firemen at Scene:	No
Contamination of:	Not reported
Receiving Water:	Not reported
Status at Spill:	Not reported
NJ Spill Date:	Not reported
NJ Spill Time:	Not reported
NJ Spill Name:	Not reported
NJ Spill Title:	Not reported
NJ Spill Phone:	Not reported

(Continued) **S108264717**

Other Date:	Not reported
Other Time:	Not reported
Other Name:	Not reported
Other Title:	Not reported
Other Telephone:	Not reported
Public Evacuation:	No
Assistance Requested:	Not reported
Wind Direction/Speed:	Not reported
Local Municipality Notified:	Not reported
Local Municipality Name:	Not reported
Local Municipality Title:	Not reported
Local Municipality Telephone:	Not reported
Local Municipality Date:	Not reported
Local Municipality Time:	Not reported
Incident Description:	Not reported
Incident Name:	Not reported
Incident Referred To:	Not reported
Incident Region:	Not reported
Incident Telephone:	Not reported
Incident Date:	Not reported
Incident time:	Not reported
Incident ITM:	Not reported
Comments: Not reported	
Date A310 Letter Printed:	Not reported
Date Local Authority Was Notified:	Not reported
Date Updated:	Not reported
Date Report Faxed to Local Authority:	Not reported
Local Authority Notification Date:	Not reported
Rep Receive Date:	10/26/2006
Reporter Type:	Facility Rep.
Reporter Name:	REDACTED
Reporter Title:	REDACTED
Reporter Org:	REDATED
Reporter Address:	Not reported
Reporter City,St,Zip:	Not reported
Reporter County:	Not reported
Incident Status:	Terminated
Incident Category Source:	Facility
Incident Source Name:	UNKNOWN NJ REG UCF29N
Incident Source Address:	Not reported
Incident Source Address 2:	Not reported
Incident Source City,St,Zip:	NJ
Incident Source County:	Not reported
DEP Requested:	No
Confidential:	Not reported
Notify Type:	Not reported
Road Closed:	No
Direction:	Not reported
Responsible Party:	Not reported
Responsible Party Name:	Not reported
Responsible Party Contact:	Not reported
Responsible Party Title:	Not reported
Responsible Party Phone:	Not reported
Responsible Party Street:	Not reported
Responsible Party County:	Not reported
Responsible Party City,St,Zip:	Not reported
Memo. Of Understanding:	Not reported

(Continued) **S108264717**

Drill/trng Exercise:	Not reported
Hazardous:	Not reported

EF1224 **NJ Release** **S107440754**
Target Property **150 FIRMENICH WAY** **N/A**
NEWARK CITY, NJ

Site 20 of 33 in cluster EF

Actual: **9 ft.**
Focus Map: 8

NJ Release:

Name:	Not reported
Address:	150 FIRMENICH WAY
City,State,Zip:	NEWARK CITY, NJ
Facility Type:	Industrial
Facility Phone:	Not reported
Incident Date:	09/20/2003
Incident Time:	Not reported
Trenton Dispatch Log Number:	71757
Case Number:	03-09-20-2231-06
Date Received:	09/20/2003
Nature of Incident:	Not reported
Operator:	Not reported
Incident Type:	Fire
Incident Location:	FIRMENICH INC
Location:	Not reported
Other Location:	Not reported
Contact Name:	RON KURTZ
Caller Name:	Not reported
Caller Title:	Not reported
Caller Address:	Not reported
Caller City,St,Zip:	Not reported
Caller Telephone:	Not reported
Substance(s):	Not reported
Substance Type:	Not reported
Substance Identity:	Not reported
CAS Number:	Not reported
A310 Letter:	Not reported
TCPA Chemical:	Not reported
Hazrds Material:	Not reported
COMU:	Not reported
Ref. Code:	Not reported
Amt Released:	Not reported
Contained:	Not reported
Release Type:	Not reported
Release VE:	Not reported
Injuries:	No
Public Exposure:	No
Facility Evacuation:	Yes
Police at Scene:	Yes
Firemen at Scene:	Yes
Contamination of:	Not reported
Receiving Water:	Not reported
Status at Spill:	Not reported
NJ Spill Date:	Not reported
NJ Spill Time:	Not reported
NJ Spill Name:	Not reported
NJ Spill Title:	Not reported
NJ Spill Phone:	Not reported

(Continued) **S107440754**

Other Date:	Not reported
Other Time:	Not reported
Other Name:	Not reported
Other Title:	Not reported
Other Telephone:	Not reported
Public Evacuation:	No
Assistance Requested:	Not reported
Wind Direction/Speed:	Not reported
Local Municipality Notified:	Not reported
Local Municipality Name:	Not reported
Local Municipality Title:	Not reported
Local Municipality Telephone:	Not reported
Local Municipality Date:	Not reported
Local Municipality Time:	Not reported
Incident Description:	Not reported
Incident Name:	Not reported
Incident Referred To:	Not reported
Incident Region:	Not reported
Incident Telephone:	Not reported
Incident Date:	Not reported
Incident time:	Not reported
Incident ITM:	Not reported
Comments: Not reported	
Date A310 Letter Printed:	Not reported
Date Local Authority Was Notified:	Not reported
Date Updated:	Not reported
Date Report Faxed to Local Authority:	Not reported
Local Authority Notification Date:	Not reported
Rep Receive Date:	09/20/2003
Reporter Type:	Facility Rep.
Reporter Name:	REDACTED
Reporter Title:	REDACTED
Reporter Org:	REDATED
Reporter Address:	Not reported
Reporter City,St,Zip:	Not reported
Reporter County:	Not reported
Incident Status:	Continuous
Incident Category Source:	Facility
Incident Source Name:	FIRMENICH INC
Incident Source Address:	150 FIRMENICH WAY
Incident Source Address 2:	Not reported
Incident Source City,St,Zip:	Newark City, NJ
Incident Source County:	Essex
DEP Requested:	Yes
Confidential:	Not reported
Notify Type:	Not reported
Road Closed:	No
Direction:	Not reported
Responsible Party:	Not reported
Responsible Party Name:	Not reported
Responsible Party Contact:	Not reported
Responsible Party Title:	Not reported
Responsible Party Phone:	Not reported
Responsible Party Street:	Not reported
Responsible Party County:	Not reported
Responsible Party City,St,Zip:	Not reported
Memo. Of Understanding:	Not reported

(Continued) **S107440754**

Drill/trng Exercise: Not reported
Hazardous: Not reported

EF1225 **ERNS** **99497897**
Target Property **150 FIRMENICH WAY** **N/A**
PORT NEWARK, NJ 07114

Site 21 of 33 in cluster EF

Actual: 9 ft.

Focus Map: 8

Click this hyperlink while viewing on your computer to access additional ERNS detail in the EDR Site Report.

EF1226 **CHEM FLUER/FIRMENICH INC** **TRIS** **1014350994**
Target Property **150 FIRMENICH WAY** **07114CHMFL92896**
NEWARK, NJ 07114

Site 22 of 33 in cluster EF

Actual: 9 ft.

Focus Map: 8

Facility, Chemical, Releases and Other Waste Management Summary Information:

TRI ID:	07114CHMFL92896
Form Type:	Form A Certification Statement
Reporting year:	2018
Trade secret indicator:	NO
Sanitized indicator:	NO
Title of certifying official:	HEALTH, SAFETY & ENVIRONMENTAL DIRECTOR RONALD KURTZ
Certifying officials signature indicator:	ELECTRONIC
Date signed:	2019-05-13
Name:	CHEM FLUER/FIRMENICH INC
Address:	150 FIRMENICH WAY
City,State,Zip:	NEWARK, NJ 07114
BIA code:	Not reported
Tribe name:	Not reported
Mailing name:	CHEM FLUER/FIRMENICH INC
Mailing street:	150 FIRMENICH WAY
Mailing province:	Not reported
Mailing City,State,Zip:	NEWARK, NJ 07114
Entire facility ind:	YES
Partial facility ind:	NO
Federal facility ind:	NO
Goco facility ind:	NO
Assigned fed facility flag:	NO
Public contact name:	RONALD C. KURTZ
Public contact phone and Ext:	9732746646
Public contact email:	Not reported
Primary sic code:	Not reported
Sic code 2:	Not reported
Sic code 3:	Not reported
Sic code 4:	Not reported
Sic code 5:	Not reported
Sic code 6:	Not reported
Naics origin:	Not reported
Primary naics code:	325199

CHEM FLUER/FIRMENICH INC (Continued) **1014350994**

Naics code 2:	Not reported
Naics code 3:	Not reported
Naics code 4:	Not reported
Naics code 5:	Not reported
Naics code 6:	Not reported
Latitude:	40.699553
Longitude:	-74.130817
D and B number A:	002144673
D and B number B:	Not reported
RCRA number A:	NJD981080401
RCRA number B:	Not reported
RCRA number C:	Not reported
RCRA number D:	Not reported
RCRA number E:	Not reported
RCRA number F:	Not reported
RCRA number G:	Not reported
RCRA number H:	Not reported
NPDES number A:	Not reported
NPDES number B:	Not reported
NPDES number C:	Not reported
NPDES number D:	Not reported
NPDES number E:	Not reported
NPDES number F:	Not reported
NPDES number G:	Not reported
Parent company name:	Not reported
Parent company D and B number:	Not reported
Standardized parent company name:	NA
Document control number:	1318216744235
TRI ID:	07114CHMFL92896
Cas number:	000077736
Chemical name:	DICYCLOPENTADIENE
Classification:	TRI
Unit of measure:	Pounds
Metal ind:	NO
Revision code 1:	Not reported
Revision code 2:	Not reported
Maximum amount on site:	Not reported
Fugitive air emissions - total release pounds:	Not reported
Fugitive air emissions - total release range code:	Not reported
Total fugitive air emissions:	0
Fugitive air emissions - basis of estimate:	Not reported
Stack air emissions - release pounds:	Not reported
Stack air emissions - release range code:	Not reported
Total stack air emissions:	0
Stack air emissions - basis of estimate:	Not reported
Total air emissions:	Not reported
Discharges to stream a - stream name:	Not reported
Total discharges to stream a:	Not reported
Discharges to stream a - basis of estimate:	Not reported
Discharges to stream a - % from stormwater:	Not reported
Discharges to stream b - stream name:	Not reported
Total discharges to stream b:	Not reported
Discharges to stream b - basis of estimate:	Not reported
Discharges to stream b - % from stormwater:	Not reported
Discharges to stream c - stream name:	Not reported
Total discharges to stream c:	Not reported
Discharges to stream c - basis of estimate:	Not reported

CHEM FLUER/FIRMENICH INC (Continued) **1014350994**

Discharges to stream c - % from stormwater:	Not reported
Discharges to stream d - stream name:	Not reported
Total discharges to stream d:	Not reported
Discharges to stream d - basis of estimate:	Not reported
Discharges to stream d - % from stormwater:	Not reported
Discharges to stream e - stream name:	Not reported
Total discharges to stream e:	Not reported
Discharges to stream e - basis of estimate:	Not reported
Discharges to stream e - % from stormwater:	Not reported
Discharges to stream f - stream name:	Not reported
Total discharges to stream f:	Not reported
Discharges to stream f - basis of estimate:	Not reported
Discharges to stream f - % from stormwater:	Not reported
Discharges to stream g - stream name:	Not reported
Total discharges to stream g:	Not reported
Discharges to stream g - basis of estimate:	Not reported
Discharges to stream g - % from stormwater:	Not reported
Total number of receiving streams:	0
Total surface water discharge:	0
Total on-site underground inj - pounds:	Not reported
On-site underground inj - basis of estimate:	Not reported
Total on-site ugrnd inj to cl i wells - pounds:	Not reported
On-site underground inj to c1 i wells - basis of estimate:	Not reported
Total on-site ugrnd inj to cl ii-v wells - pounds:	Not reported
On-site ungrnd inj to cl ii-v wells - basis of estimate:	Not reported
Total on-site underground injection:	Not reported
Total on-site landfills:	Not reported
On-site landfills - basis of estimate:	Not reported
Total on-site RCRA subtitle c landfills:	Not reported
On-site RCRA subtitle c landfills - basis of estimate:	Not reported
Total other on-site landfills:	Not reported
Other landfills - basis of estimate:	Not reported
Total on-site land treatment:	Not reported
Land trtmt/appl farming - basis of estimate:	Not reported
Total surface impoundments:	Not reported
Surface impoundment - basis of estimate:	Not reported
Total RCRA c surface impoundments:	Not reported
RCRA c Surface impoundment - basis of estimate:	Not reported
Total other surface impoundments:	Not reported
Other surface impoundment - basis of estimate:	Not reported
Total other disposal:	Not reported
Other disposal - basis of estimate:	Not reported
Total on-site land releases:	Not reported
Total on-site releases:	Not reported
Off-site - POTW releases:	0
Off-site - storage only:	0
Off-site - solid/stab - metals:	0
Off-site - wastewater treatment release - metals:	0
Off-site - solid/stab - release - metals:	0
Off-site - wastewater treatment - metals:	0
Off-site - underground injection:	0
Off-site - underground injection - class 1 wells:	0
Off-site - underground injection - class ii-v wells:	0
Off-site - landfills/disposal surface impoundments:	0
Off-site - surface impoundment:	0
Off-site - RCRA subtitle c surface impoundments:	0
Off-site - other surface impoundments:	0

CHEM FLUER/FIRMENICH INC (Continued) **1014350994**

Off-site - other landfills:	0
Off-site - RCRA subtitle c landfills:	0
Off-site - disposal - land treatment:	0
Off-site - disposal - other land disposal:	0
Off-site - disposal - other off-site management:	0
Off-site - disposal - transfer to waste broker:	0
Off-site - disposal - unknown:	0
Total transferred off site for disposal:	0
Off-site - recycling - solvents/organics recovery:	0
Off-site - recycling -metals recovery:	0
Off-site - recycling - other reuse or recovery:	0
Off-site - recycling - acid regeneration:	0
Off-site - recycling - transfer to waste broker:	0
Total transferred off site for recycling:	0
Off-site - energy recovery:	0
Off-site - transfer to waste broker for energy recovery:	0
Total transferred off site for energy recovery:	0
Off-site - POTW treatment:	0
Off-site - solid/stab treatment - non metals:	0
Off-site -incineration/thermal treatment:	0
Off-site - incineration/insignificant heat value:	0
Off-site - wastewater treatment - non-metals:	0
Off-site - other waste treatment:	0
Off-site - transfer to waste broker - waste treatment:	0
Total transferred off site for treatment:	0
Off-site - transfer to waste broker:	0
Total transferred off site for further waste management:	0
Total POTW transfer:	0
Energy recovery on site current year:	0
Recycled on site current year:	0
Treated on site current year:	0
Total on-site waste management:	0
On-site energy recovery method 1:	Not reported
On-site energy recovery method 2:	Not reported
On-site energy recovery method 3:	Not reported
On-site energy recovery method 4:	Not reported
On-site recycling processes method 1:	Not reported
On-site recycling processes method 2:	Not reported
On-site recycling processes method 3:	Not reported
On-site recycling processes method 4:	Not reported
On-site recycling processes method 5:	Not reported
On-site recycling processes method 6:	Not reported
On-site recycling processes method 7:	Not reported
FRS Facility ID:	110006175370
Elemental Metal Included:	NO
Waste Rock Pile managed Indicator:	0
Waste Rock Quantity:	Not reported
Off Site - POTW Releases 81C:	0
Off Site - POTW Releases 81D:	0

Chemical Activities and Uses:

Cas number:	000077736
Document control number:	1318216744235
Chemical name:	DICYCLOPENTADIENE
Classification:	TRI
Unit of measure:	Pounds
Produce the chemical:	No
Import the chemical:	No

CHEM FLUER/FIRMENICH INC (Continued) **1014350994**

On-site use of the chemical:	No
Sale or distribution of the chemical:	No
As a byproduct:	No
As a manufactured impurity:	No
Used as a reactant:	No
P101 feedstocks:	Not reported
P102 raw materials:	Not reported
P103 intermediates:	Not reported
P104 initiators:	Not reported
P199 other:	Not reported
Added as a formulation component:	No
P201 additives:	Not reported
P202 dyes:	Not reported
P203 reaction diluents:	Not reported
P204 initiators:	Not reported
P205 solvents:	Not reported
P206 inhibitors:	Not reported
P207 emulsifiers:	Not reported
P208 surfactants:	Not reported
P209 lubricants:	Not reported
P210 flame retardants:	Not reported
P211 rheological modifiers:	Not reported
P299 other:	Not reported
Used as an article component:	No
Repackaging:	No
As a process impurity:	No
Processed / recycling:	Not reported
Used as a chemical processing aid:	No
Z101 process solvents:	Not reported
Z102 catalysts:	Not reported
Z103 inhibitors:	Not reported
Z104 initiators:	Not reported
Z105 reaction terminators:	Not reported
Z106 solution buffers:	Not reported
Z199 other:	Not reported
Used as a manufacturing aid:	No
Z201 process lubricants:	Not reported
Z202 metalworking fluids:	Not reported
Z203 coolants:	Not reported
Z204 refrigerants:	Not reported
Z205 hydraulic fluids:	Not reported
Z299 other:	Not reported
Ancillary or other use:	No
Z301 cleaner:	Not reported
Z302 degreaser:	Not reported
Z303 lubricant:	Not reported
Z304 fuel:	Not reported
Z305 flame retardant:	Not reported
Z306 waste treatment:	Not reported
Z307 water treatment:	Not reported
Z308 construction materials:	Not reported
Z399 other:	Not reported

Submitted Facility Name:	CHEM FLUER/FIRMENICH INC
Submitted Street:	150 FIRMENICH WAY
Submitted City:	NEWARK
Submitted County:	ESSEX

CHEM FLUER/FIRMENICH INC (Continued) **1014350994**

Submitted State:	NJ
Submitted Zip Code:	07114
Submitted BIA Code:	Not reported
Submitted Tribe Name:	Not reported
Submitted Parent Company Name:	Not reported
Submitted Parent Company DB Number:	Not reported
Submitted Standardized Parent Company Name:	NA
Submitted Primary NAICS Code:	325199
Submitted Industry Code:	325
Submitted Industry Name:	Chemicals
Industry Code:	325
Industry Name:	Chemicals
Last year the facility reported:	2019
First year the facility reported:	1989
Number of forms submitted:	3
Total number of forms submitted:	160 20200808

Detailed Source Reduction Activities and Methods:

Cas number:	000077736
Document control number:	1318216744235
Chemical name:	DICYCLOPENTADIENE
Classification:	TRI
Unit of measure:	Pounds
On-site limited releases - prior year:	0
On-site limited releases - current year:	0
On-site limited releases - following year:	0
On-site limited releases - 2nd-following year:	0
Other on-site releases - prior year:	0
Other on-site releases - current year:	0
Other on-site releases - following year:	0
Other on-site releases - 2nd-following year:	0
Off-site limited releases - prior year:	0
Off-site limited releases - current year:	0
Off-site limited releases - following year:	0
Off-site limited releases - 2nd-following year:	0
Other off-site releases - previous year:	0
Other off-site releases - current year:	0
Other off-site releases - following year:	0
Other off-site releases - 2nd-following year:	0
Energy recovery on site prior year:	0
Energy recovery on site current year:	0
Energy recovery on site following year:	0
Energy recovery on site 2nd-following year:	0
Energy recovery off site prior year:	0
Energy recovery off site current year:	0
Energy recovery off site following year:	0
Energy recovery off site 2nd-following year:	0
Quantity recycled on site prior year:	0
Quantity recycled on site current year:	0
Quantity recycled on site following year:	0
Quantity recycled on site 2nd-following year:	0
Quantity recycled off site prior year:	0
Quantity recycled off site current year:	0
Quantity recycled off site following year:	0
Quantity recycled off site 2nd-following year:	0
Quantity treated on site prior year:	0
Quantity treated on site current year:	0

CHEM FLUER/FIRMENICH INC (Continued) **1014350994**

Quantity treated on site following year:	0
Quantity treated on site 2nd-following year:	0
Quantity treated off site prior year:	0
Quantity treated off site current year:	0
Quantity treated off site following year:	0
Quantity treated off site 2nd-following year:	0
Catastrophic releases or other one-time events:	Not reported
Prod ratio/activity index:	Not reported
Prod ratio or activity:	Not reported
1st SR reduction activity:	-
1st SR activity ID meth code and desc 1:	Not reported
1st SR activity ID meth code and desc 2:	Not reported
1st SR activity ID meth code and desc 3:	Not reported
EST Ann REDN 1st source REDN act code and desc:	Not reported
2nd SR activity code and desc:	Not reported
2nd SR activity ID meth code and desc 1:	Not reported
2nd SR activity ID meth code and desc 2:	Not reported
2nd SR activity ID meth code and desc 3:	Not reported
EST Ann REDN 2nd source REDN act code and desc:	Not reported
3rd SR activity code and desc:	Not reported
3rd SR activity ID meth code and desc 1:	Not reported
3rd SR activity ID meth code and desc 2:	Not reported
3rd SR activity ID meth code and desc 3:	Not reported
EST Ann REDN 3rd source REDN act code and desc:	Not reported
4th SR activity code and desc:	Not reported
4th SR activity ID meth code and desc 1:	Not reported
4th SR activity ID meth code and desc 2:	Not reported
4th SR activity ID meth code and desc 3:	Not reported
EST Ann REDN 4th source REDN act code and desc:	Not reported

Detailed On-site Waste Treatment Methods and Efficiency:

Cas number:	000077736
Document control number:	1318216744235
Chemical name:	DICYCLOPENTADIENE
Classification:	TRI
Unit of measure:	Pounds
Stream 1 - waste stream code:	Not reported
Stream 1 - trtmt method - sequence 1:	Not reported
Stream 1 - trtmt method - sequence 2:	Not reported
Stream 1 - trtmt method - sequence 3:	Not reported
Stream 1 - trtmt method - sequence 4:	Not reported
Stream 1 - trtmt method - sequence 5:	Not reported
Stream 1 - trtmt method - sequence 6:	Not reported
Stream 1 - trtmt method - sequence 7:	Not reported
Stream 1 - trtmt method - sequence 8:	Not reported
Stream 1 - based on operating data:	Not reported
Stream 2 - waste stream code:	Not reported
Stream 2 - trtmt method - sequence 1:	Not reported
Stream 2 - trtmt method - sequence 2:	Not reported
Stream 2 - trtmt method - sequence 3:	Not reported
Stream 2 - trtmt method - sequence 4:	Not reported
Stream 2 - trtmt method - sequence 5:	Not reported
Stream 2 - trtmt method - sequence 6:	Not reported
Stream 2 - trtmt method - sequence 7:	Not reported
Stream 2 - trtmt method - sequence 8:	Not reported
Stream 2 - based on operating data:	Not reported
Stream 3 - waste stream code:	Not reported

CHEM FLUER/FIRMENICH INC (Continued) **1014350994**

Stream 3 - trtmt method - sequence 1:	Not reported
Stream 3 - trtmt method - sequence 2:	Not reported
Stream 3 - trtmt method - sequence 3:	Not reported
Stream 3 - trtmt method - sequence 4:	Not reported
Stream 3 - trtmt method - sequence 5:	Not reported
Stream 3 - trtmt method - sequence 6:	Not reported
Stream 3 - trtmt method - sequence 7:	Not reported
Stream 3 - trtmt method - sequence 8:	Not reported
Stream 3 - based on operating data:	Not reported
Stream 4 - waste stream code:	Not reported
Stream 4 - trtmt method - sequence 1:	Not reported
Stream 4 - trtmt method - sequence 2:	Not reported
Stream 4 - trtmt method - sequence 3:	Not reported
Stream 4 - trtmt method - sequence 4:	Not reported
Stream 4 - trtmt method - sequence 5:	Not reported
Stream 4 - trtmt method - sequence 6:	Not reported
Stream 4 - trtmt method - sequence 7:	Not reported
Stream 4 - trtmt method - sequence 8:	Not reported
Stream 4 - based on operating data:	Not reported
Stream 5 - waste stream code:	Not reported
Stream 5 - trtmt method - sequence 1:	Not reported
Stream 5 - trtmt method - sequence 2:	Not reported
Stream 5 - trtmt method - sequence 3:	Not reported
Stream 5 - trtmt method - sequence 4:	Not reported
Stream 5 - trtmt method - sequence 5:	Not reported
Stream 5 - trtmt method - sequence 6:	Not reported
Stream 5 - trtmt method - sequence 7:	Not reported
Stream 5 - trtmt method - sequence 8:	Not reported
Stream 5 - based on operating data:	Not reported

TRI ID:	07114CHMFL92896
Cas number:	000123386
Chemical name:	PROPIONALDEHYDE
Classification:	TRI
Unit of measure:	Pounds
Metal ind:	NO
Revision code 1:	Not reported
Revision code 2:	Not reported
Maximum amount on site:	Not reported
Fugitive air emissions - total release pounds:	Not reported
Fugitive air emissions - total release range code:	Not reported
Total fugitive air emissions:	0
Fugitive air emissions - basis of estimate:	Not reported
Stack air emissions - release pounds:	Not reported
Stack air emissions - release range code:	Not reported
Total stack air emissions:	0
Stack air emissions - basis of estimate:	Not reported
Total air emissions:	Not reported
Discharges to stream a - stream name:	Not reported
Total discharges to stream a:	Not reported
Discharges to stream a - basis of estimate:	Not reported
Discharges to stream a - % from stormwater:	Not reported
Discharges to stream b - stream name:	Not reported
Total discharges to stream b:	Not reported
Discharges to stream b - basis of estimate:	Not reported
Discharges to stream b - % from stormwater:	Not reported

CHEM FLUER/FIRMENICH INC (Continued) **1014350994**

Discharges to stream c - stream name:	Not reported
Total discharges to stream c:	Not reported
Discharges to stream c - basis of estimate:	Not reported
Discharges to stream c - % from stormwater:	Not reported
Discharges to stream d - stream name:	Not reported
Total discharges to stream d:	Not reported
Discharges to stream d - basis of estimate:	Not reported
Discharges to stream d - % from stormwater:	Not reported
Discharges to stream e - stream name:	Not reported
Total discharges to stream e:	Not reported
Discharges to stream e - basis of estimate:	Not reported
Discharges to stream e - % from stormwater:	Not reported
Discharges to stream f - stream name:	Not reported
Total discharges to stream f:	Not reported
Discharges to stream f - basis of estimate:	Not reported
Discharges to stream f - % from stormwater:	Not reported
Discharges to stream g - stream name:	Not reported
Total discharges to stream g:	Not reported
Discharges to stream g - basis of estimate:	Not reported
Discharges to stream g - % from stormwater:	Not reported
Total number of receiving streams:	0
Total surface water discharge:	0
Total on-site underground inj - pounds:	Not reported
On-site underground inj - basis of estimate:	Not reported
Total on-site ugrnd inj to cl i wells - pounds:	Not reported
On-site underground inj to c1 i wells - basis of estimate:	Not reported
Total on-site ugrnd inj to cl ii-v wells - pounds:	Not reported
On-site ungrnd inj to cl ii-v wells - basis of estimate:	Not reported
Total on-site underground injection:	Not reported
Total on-site landfills:	Not reported
On-site landfills - basis of estimate:	Not reported
Total on-site RCRA subtitle c landfills:	Not reported
On-site RCRA subtitle c landfills - basis of estimate:	Not reported
Total other on-site landfills:	Not reported
Other landfills - basis of estimate:	Not reported
Total on-site land treatment:	Not reported
Land trtmt/appl farming - basis of estimate:	Not reported
Total surface impoundments:	Not reported
Surface impoundment - basis of estimate:	Not reported
Total RCRA c surface impoundments:	Not reported
RCRA c Surface impoundment - basis of estimate:	Not reported
Total other surface impoundments:	Not reported
Other surface impoundment - basis of estimate:	Not reported
Total other disposal:	Not reported
Other disposal - basis of estimate:	Not reported
Total on-site land releases:	Not reported
Total on-site releases:	Not reported
Off-site - POTW releases:	0
Off-site - storage only:	0
Off-site - solid/stab - metals:	0
Off-site - wastewater treatment release - metals:	0
Off-site - solid/stab - release - metals:	0
Off-site - wastewater treatment - metals:	0
Off-site - underground injection:	0
Off-site - underground injection - class 1 wells:	0
Off-site - underground injection - class ii-v wells:	0
Off-site - landfills/disposal surface impoundments:	0

CHEM FLUER/FIRMENICH INC (Continued) **1014350994**

Off-site - surface impoundment:	0
Off-site - RCRA subtitle c surface impoundments:	0
Off-site - other surface impoundments:	0
Off-site - other landfills:	0
Off-site - RCRA subtitle c landfills:	0
Off-site - disposal - land treatment:	0
Off-site - disposal - other land disposal:	0
Off-site - disposal - other off-site management:	0
Off-site - disposal - transfer to waste broker:	0
Off-site - disposal - unknown:	0
Total transferred off site for disposal:	0
Off-site - recycling - solvents/organics recovery:	0
Off-site - recycling -metals recovery:	0
Off-site - recycling - other reuse or recovery:	0
Off-site - recycling - acid regeneration:	0
Off-site - recycling - transfer to waste broker:	0
Total transferred off site for recycling:	0
Off-site - energy recovery:	0
Off-site - transfer to waste broker for energy recovery:	0
Total transferred off site for energy recovery:	0
Off-site - POTW treatment:	0
Off-site - solid/stab treatment - non metals:	0
Off-site -incineration/thermal treatment:	0
Off-site - incineration/insignificant heat value:	0
Off-site - wastewater treatment - non-metals:	0
Off-site - other waste treatment:	0
Off-site - transfer to waste broker - waste treatment:	0
Total transferred off site for treatment:	0
Off-site - transfer to waste broker:	0
Total transferred off site for further waste management:	0
Total POTW transfer:	0
Energy recovery on site current year:	0
Recycled on site current year:	0
Treated on site current year:	0
Total on-site waste management:	0
On-site energy recovery method 1:	Not reported
On-site energy recovery method 2:	Not reported
On-site energy recovery method 3:	Not reported
On-site energy recovery method 4:	Not reported
On-site recycling processes method 1:	Not reported
On-site recycling processes method 2:	Not reported
On-site recycling processes method 3:	Not reported
On-site recycling processes method 4:	Not reported
On-site recycling processes method 5:	Not reported
On-site recycling processes method 6:	Not reported
On-site recycling processes method 7:	Not reported
FRS Facility ID:	110006175370
Elemental Metal Included:	NO
Waste Rock Pile managed Indicator:	0
Waste Rock Quantity:	Not reported
Off Site - POTW Releases 81C:	0
Off Site - POTW Releases 81D:	0

Chemical Activities and Uses:

Cas number:	000123386
Document control number:	1318216744247
Chemical name:	PROPIONALDEHYDE
Classification:	TRI

CHEM FLUER/FIRMENICH INC (Continued) **1014350994**

Unit of measure:	Pounds
Produce the chemical:	No
Import the chemical:	No
On-site use of the chemical:	No
Sale or distribution of the chemical:	No
As a byproduct:	No
As a manufactured impurity:	No
Used as a reactant:	No
P101 feedstocks:	Not reported
P102 raw materials:	Not reported
P103 intermediates:	Not reported
P104 initiators:	Not reported
P199 other:	Not reported
Added as a formulation component:	No
P201 additives:	Not reported
P202 dyes:	Not reported
P203 reaction diluents:	Not reported
P204 initiators:	Not reported
P205 solvents:	Not reported
P206 inhibitors:	Not reported
P207 emulsifiers:	Not reported
P208 surfactants:	Not reported
P209 lubricants:	Not reported
P210 flame retardants:	Not reported
P211 rheological modifiers:	Not reported
P299 other:	Not reported
Used as an article component:	No
Repackaging:	No
As a process impurity:	No
Processed / recycling:	Not reported
Used as a chemical processing aid:	No
Z101 process solvents:	Not reported
Z102 catalysts:	Not reported
Z103 inhibitors:	Not reported
Z104 initiators:	Not reported
Z105 reaction terminators:	Not reported
Z106 solution buffers:	Not reported
Z199 other:	Not reported
Used as a manufacturing aid:	No
Z201 process lubricants:	Not reported
Z202 metalworking fluids:	Not reported
Z203 coolants:	Not reported
Z204 refrigerants:	Not reported
Z205 hydraulic fluids:	Not reported
Z299 other:	Not reported
Ancillary or other use:	No
Z301 cleaner:	Not reported
Z302 degreaser:	Not reported
Z303 lubricant:	Not reported
Z304 fuel:	Not reported
Z305 flame retardant:	Not reported
Z306 waste treatment:	Not reported
Z307 water treatment:	Not reported
Z308 construction materials:	Not reported
Z399 other:	Not reported

Submitted Facility Name: CHEM FLUER/FIRMENICH INC

CHEM FLUER/FIRMENICH INC (Continued) **1014350994**

Submitted Street:	150 FIRMENICH WAY
Submitted City:	NEWARK
Submitted County:	ESSEX
Submitted State:	NJ
Submitted Zip Code:	07114
Submitted BIA Code:	Not reported
Submitted Tribe Name:	Not reported
Submitted Parent Company Name:	Not reported
Submitted Parent Company DB Number:	Not reported
Submitted Standardized Parent Company Name:	NA
Submitted Primary NAICS Code:	325199
Submitted Industry Code:	325
Submitted Industry Name:	Chemicals
Industry Code:	325
Industry Name:	Chemicals
Last year the facility reported:	2019
First year the facility reported:	1989
Number of forms submitted:	3
Total number of forms submitted:	160 20200808

Detailed Source Reduction Activities and Methods:

Cas number:	000123386
Document control number:	1318216744247
Chemical name:	PROPIONALDEHYDE
Classification:	TRI
Unit of measure:	Pounds
On-site limited releases - prior year:	0
On-site limited releases - current year:	0
On-site limited releases - following year:	0
On-site limited releases - 2nd-following year:	0
Other on-site releases - prior year:	0
Other on-site releases - current year:	0
Other on-site releases - following year:	0
Other on-site releases - 2nd-following year:	0
Off-site limited releases - prior year:	0
Off-site limited releases - current year:	0
Off-site limited releases - following year:	0
Off-site limited releases - 2nd-following year:	0
Other off-site releases - previous year:	0
Other off-site releases - current year:	0
Other off-site releases - following year:	0
Other off-site releases - 2nd-following year:	0
Energy recovery on site prior year:	0
Energy recovery on site current year:	0
Energy recovery on site following year:	0
Energy recovery on site 2nd-following year:	0
Energy recovery off site prior year:	0
Energy recovery off site current year:	0
Energy recovery off site following year:	0
Energy recovery off site 2nd-following year:	0
Quantity recycled on site prior year:	0
Quantity recycled on site current year:	0
Quantity recycled on site following year:	0
Quantity recycled on site 2nd-following year:	0
Quantity recycled off site prior year:	0
Quantity recycled off site current year:	0
Quantity recycled off site following year:	0

CHEM FLUER/FIRMENICH INC (Continued) **1014350994**

Quantity recycled off site 2nd-following year:	0
Quantity treated on site prior year:	0
Quantity treated on site current year:	0
Quantity treated on site following year:	0
Quantity treated on site 2nd-following year:	0
Quantity treated off site prior year:	0
Quantity treated off site current year:	0
Quantity treated off site following year:	0
Quantity treated off site 2nd-following year:	0
Catastrophic releases or other one-time events:	Not reported
Prod ratio/activity index:	Not reported
Prod ratio or activity:	Not reported
1st SR reduction activity:	-
1st SR activity ID meth code and desc 1:	Not reported
1st SR activity ID meth code and desc 2:	Not reported
1st SR activity ID meth code and desc 3:	Not reported
EST Ann REDN 1st source REDN act code and desc:	Not reported
2nd SR activity code and desc:	Not reported
2nd SR activity ID meth code and desc 1:	Not reported
2nd SR activity ID meth code and desc 2:	Not reported
2nd SR activity ID meth code and desc 3:	Not reported
EST Ann REDN 2nd source REDN act code and desc:	Not reported
3rd SR activity code and desc:	Not reported
3rd SR activity ID meth code and desc 1:	Not reported
3rd SR activity ID meth code and desc 2:	Not reported
3rd SR activity ID meth code and desc 3:	Not reported
EST Ann REDN 3rd source REDN act code and desc:	Not reported
4th SR activity code and desc:	Not reported
4th SR activity ID meth code and desc 1:	Not reported
4th SR activity ID meth code and desc 2:	Not reported
4th SR activity ID meth code and desc 3:	Not reported
EST Ann REDN 4th source REDN act code and desc:	Not reported

Detailed On-site Waste Treatment Methods and Efficiency:

Cas number:	000123386
Document control number:	1318216744247
Chemical name:	PROPIONALDEHYDE
Classification:	TRI
Unit of measure:	Pounds
Stream 1 - waste stream code:	Not reported
Stream 1 - trtmt method - sequence 1:	Not reported
Stream 1 - trtmt method - sequence 2:	Not reported
Stream 1 - trtmt method - sequence 3:	Not reported
Stream 1 - trtmt method - sequence 4:	Not reported
Stream 1 - trtmt method - sequence 5:	Not reported
Stream 1 - trtmt method - sequence 6:	Not reported
Stream 1 - trtmt method - sequence 7:	Not reported
Stream 1 - trtmt method - sequence 8:	Not reported
Stream 1 - based on operating data:	Not reported
Stream 2 - waste stream code:	Not reported
Stream 2 - trtmt method - sequence 1:	Not reported
Stream 2 - trtmt method - sequence 2:	Not reported
Stream 2 - trtmt method - sequence 3:	Not reported
Stream 2 - trtmt method - sequence 4:	Not reported
Stream 2 - trtmt method - sequence 5:	Not reported
Stream 2 - trtmt method - sequence 6:	Not reported
Stream 2 - trtmt method - sequence 7:	Not reported

CHEM FLUER/FIRMENICH INC (Continued) **1014350994**

Stream 2 - trtmt method - sequence 8:	Not reported
Stream 2 - based on operating data:	Not reported
Stream 3 - waste stream code:	Not reported
Stream 3 - trtmt method - sequence 1:	Not reported
Stream 3 - trtmt method - sequence 2:	Not reported
Stream 3 - trtmt method - sequence 3:	Not reported
Stream 3 - trtmt method - sequence 4:	Not reported
Stream 3 - trtmt method - sequence 5:	Not reported
Stream 3 - trtmt method - sequence 6:	Not reported
Stream 3 - trtmt method - sequence 7:	Not reported
Stream 3 - trtmt method - sequence 8:	Not reported
Stream 3 - based on operating data:	Not reported
Stream 4 - waste stream code:	Not reported
Stream 4 - trtmt method - sequence 1:	Not reported
Stream 4 - trtmt method - sequence 2:	Not reported
Stream 4 - trtmt method - sequence 3:	Not reported
Stream 4 - trtmt method - sequence 4:	Not reported
Stream 4 - trtmt method - sequence 5:	Not reported
Stream 4 - trtmt method - sequence 6:	Not reported
Stream 4 - trtmt method - sequence 7:	Not reported
Stream 4 - trtmt method - sequence 8:	Not reported
Stream 4 - based on operating data:	Not reported
Stream 5 - waste stream code:	Not reported
Stream 5 - trtmt method - sequence 1:	Not reported
Stream 5 - trtmt method - sequence 2:	Not reported
Stream 5 - trtmt method - sequence 3:	Not reported
Stream 5 - trtmt method - sequence 4:	Not reported
Stream 5 - trtmt method - sequence 5:	Not reported
Stream 5 - trtmt method - sequence 6:	Not reported
Stream 5 - trtmt method - sequence 7:	Not reported
Stream 5 - trtmt method - sequence 8:	Not reported
Stream 5 - based on operating data:	Not reported

TRI ID:		07114CHMFL92896
Cas number:		000067561
Chemical name:	METHANOL	
Classification:		TRI
Unit of measure:		Pounds
Metal ind:		NO
Revision code 1:		Not reported
Revision code 2:		Not reported
Maximum amount on site:		05
Fugitive air emissions - total release pounds:		249
Fugitive air emissions - total release range code:		Not reported
Total fugitive air emissions:		249
Fugitive air emissions - basis of estimate:		Other
Stack air emissions - release pounds:		2497
Stack air emissions - release range code:		Not reported
Total stack air emissions:		2497
Stack air emissions - basis of estimate:		Other
Total air emissions:		2746
Discharges to stream a - stream name:		NA
Total discharges to stream a:		0
Discharges to stream a - basis of estimate:		Not reported
Discharges to stream a - % from stormwater:		Not reported
Discharges to stream b - stream name:		Not reported

CHEM FLUER/FIRMENICH INC (Continued) **1014350994**

Total discharges to stream b:	Not reported
Discharges to stream b - basis of estimate:	Not reported
Discharges to stream b - % from stormwater:	Not reported
Discharges to stream c - stream name:	Not reported
Total discharges to stream c:	Not reported
Discharges to stream c - basis of estimate:	Not reported
Discharges to stream c - % from stormwater:	Not reported
Discharges to stream d - stream name:	Not reported
Total discharges to stream d:	Not reported
Discharges to stream d - basis of estimate:	Not reported
Discharges to stream d - % from stormwater:	Not reported
Discharges to stream e - stream name:	Not reported
Total discharges to stream e:	Not reported
Discharges to stream e - basis of estimate:	Not reported
Discharges to stream e - % from stormwater:	Not reported
Discharges to stream f - stream name:	Not reported
Total discharges to stream f:	Not reported
Discharges to stream f - basis of estimate:	Not reported
Discharges to stream f - % from stormwater:	Not reported
Discharges to stream g - stream name:	Not reported
Total discharges to stream g:	Not reported
Discharges to stream g - basis of estimate:	Not reported
Discharges to stream g - % from stormwater:	Not reported
Total number of receiving streams:	0
Total surface water discharge:	0
Total on-site underground inj - pounds:	Not reported
On-site underground inj - basis of estimate:	Not reported
Total on-site ugrnd inj to cl i wells - pounds:	0
On-site underground inj to c1 i wells - basis of estimate:	Not reported
Total on-site ugrnd inj to cl ii-v wells - pounds:	0
On-site ungrnd inj to cl ii-v wells - basis of estimate:	Not reported
Total on-site underground injection:	0
Total on-site landfills:	Not reported
On-site landfills - basis of estimate:	Not reported
Total on-site RCRA subtitle c landfills:	0
On-site RCRA subtitle c landfills - basis of estimate:	Not reported
Total other on-site landfills:	0
Other landfills - basis of estimate:	Not reported
Total on-site land treatment:	0
Land trtmt/appl farming - basis of estimate:	Not reported
Total surface impoundments:	Not reported
Surface impoundment - basis of estimate:	Not reported
Total RCRA c surface impoundments:	0
RCRA c Surface impoundment - basis of estimate:	Not reported
Total other surface impoundments:	0
Other surface impoundment - basis of estimate:	Not reported
Total other disposal:	0
Other disposal - basis of estimate:	Not reported
Total on-site land releases:	0
Total on-site releases:	2746
Off-site - POTW releases:	0
Off-site - storage only:	0
Off-site - solid/stab - metals:	0
Off-site - wastewater treatment release - metals:	0
Off-site - solid/stab - release - metals:	0
Off-site - wastewater treatment - metals:	0
Off-site - underground injection:	0

CHEM FLUER/FIRMENICH INC (Continued) **1014350994**

Off-site - underground injection - class 1 wells:	0
Off-site - underground injection - class ii-v wells:	0
Off-site - landfills/disposal surface impoundments:	0
Off-site - surface impoundment:	0
Off-site - RCRA subtitle c surface impoundments:	0
Off-site - other surface impoundments:	0
Off-site - other landfills:	0
Off-site - RCRA subtitle c landfills:	0
Off-site - disposal - land treatment:	0
Off-site - disposal - other land disposal:	0
Off-site - disposal - other off-site management:	0
Off-site - disposal - transfer to waste broker:	0
Off-site - disposal - unknown:	0
Total transferred off site for disposal:	0
Off-site - recycling - solvents/organics recovery:	0
Off-site - recycling -metals recovery:	0
Off-site - recycling - other reuse or recovery:	0
Off-site - recycling - acid regeneration:	0
Off-site - recycling - transfer to waste broker:	237019
Total transferred off site for recycling:	237019
Off-site - energy recovery:	158560
Off-site - transfer to waste broker for energy recovery:	0
Total transferred off site for energy recovery:	158560
Off-site - POTW treatment:	67525
Off-site - solid/stab treatment - non metals:	0
Off-site -incineration/thermal treatment:	0
Off-site - incineration/insignificant heat value:	0
Off-site - wastewater treatment - non-metals:	0
Off-site - other waste treatment:	0
Off-site - transfer to waste broker - waste treatment:	0
Total transferred off site for treatment:	67525
Off-site - transfer to waste broker:	0
Total transferred off site for further waste management:	463104
Total POTW transfer:	67525
Energy recovery on site current year:	0
Recycled on site current year:	58000
Treated on site current year:	0
Total on-site waste management:	58000
On-site energy recovery method 1:	Not Applicable
On-site energy recovery method 2:	Not reported
On-site energy recovery method 3:	Not Applicable
On-site energy recovery method 4:	Not reported
On-site recycling processes method 1:	Other recovery or reclamation for reuse (including acid regeneration or other chemical reaction process)
On-site recycling processes method 2:	Not reported
On-site recycling processes method 3:	Not reported
On-site recycling processes method 4:	Not reported
On-site recycling processes method 5:	Not reported
On-site recycling processes method 6:	Not reported
On-site recycling processes method 7:	Not reported
FRS Facility ID:	110006175370
Elemental Metal Included:	NO
Waste Rock Pile managed Indicator:	0
Waste Rock Quantity:	Not reported
Off Site - POTW Releases 81C:	0
Off Site - POTW Releases 81D:	0

CHEM FLUER/FIRMENICH INC (Continued) **1014350994**

Chemical Activities and Uses:

Cas number:		000067561
Document control number:		1318216744250
Chemical name:	METHANOL	
Classification:		TRI
Unit of measure:		Pounds
Produce the chemical:		No
Import the chemical:		No
On-site use of the chemical:		No
Sale or distribution of the chemical:		No
As a byproduct:		No
As a manufactured impurity:		No
Used as a reactant:		Yes
P101 feedstocks:		No
P102 raw materials:		No
P103 intermediates:		No
P104 initiators:		No
P199 other:		No
Added as a formulation component:		No
P201 additives:		No
P202 dyes:		No
P203 reaction diluents:		No
P204 initiators:		No
P205 solvents:		No
P206 inhibitors:		No
P207 emulsifiers:		No
P208 surfactants:		No
P209 lubricants:		No
P210 flame retardants:		No
P211 rheological modifiers:		No
P299 other:		No
Used as an article component:		No
Repackaging:		No
As a process impurity:		No
Processed / recycling:		No
Used as a chemical processing aid:		Yes
Z101 process solvents:		No
Z102 catalysts:		No
Z103 inhibitors:		No
Z104 initiators:		No
Z105 reaction terminators:		No
Z106 solution buffers:		No
Z199 other:		No
Used as a manufacturing aid:		No
Z201 process lubricants:		No
Z202 metalworking fluids:		No
Z203 coolants:		No
Z204 refrigerants:		No
Z205 hydraulic fluids:		No
Z299 other:		No
Ancillary or other use:		No
Z301 cleaner:		No
Z302 degreaser:		No
Z303 lubricant:		No
Z304 fuel:		No
Z305 flame retardant:		No
Z306 waste treatment:		No

CHEM FLUER/FIRMENICH INC (Continued) **1014350994**

Z307 water treatment:	No
Z308 construction materials:	No
Z399 other:	No
Submitted Facility Name:	CHEM FLUER/FIRMENICH INC
Submitted Street:	150 FIRMENICH WAY
Submitted City:	NEWARK
Submitted County:	ESSEX
Submitted State:	NJ
Submitted Zip Code:	07114
Submitted BIA Code:	Not reported
Submitted Tribe Name:	Not reported
Submitted Parent Company Name:	Not reported
Submitted Parent Company DB Number:	Not reported
Submitted Standardized Parent Company Name:	NA
Submitted Primary NAICS Code:	325199
Submitted Industry Code:	325
Submitted Industry Name:	Chemicals
Industry Code:	325
Industry Name:	Chemicals
Last year the facility reported:	2019
First year the facility reported:	1989
Number of forms submitted:	3
Total number of forms submitted:	160 20200808

Detailed Source Reduction Activities and Methods:

Cas number:	000067561
Document control number:	1318216744250
Chemical name: METHANOL	
Classification:	TRI
Unit of measure:	Pounds
On-site limited releases - prior year:	0
On-site limited releases - current year:	0
On-site limited releases - following year:	0
On-site limited releases - 2nd-following year:	0
Other on-site releases - prior year:	2730
Other on-site releases - current year:	2746
Other on-site releases - following year:	2800
Other on-site releases - 2nd-following year:	2800
Off-site limited releases - prior year:	0
Off-site limited releases - current year:	0
Off-site limited releases - following year:	0
Off-site limited releases - 2nd-following year:	0
Other off-site releases - previous year:	5367.36
Other off-site releases - current year:	0
Other off-site releases - following year:	0
Other off-site releases - 2nd-following year:	0
Energy recovery on site prior year:	0
Energy recovery on site current year:	0
Energy recovery on site following year:	0
Energy recovery on site 2nd-following year:	0
Energy recovery off site prior year:	157544
Energy recovery off site current year:	158560
Energy recovery off site following year:	159000
Energy recovery off site 2nd-following year:	159000
Quantity recycled on site prior year:	45134
Quantity recycled on site current year:	58000

CHEM FLUER/FIRMENICH INC (Continued) **1014350994**

Quantity recycled on site following year:	58000
Quantity recycled on site 2nd-following year:	58000
Quantity recycled off site prior year:	854460
Quantity recycled off site current year:	237019
Quantity recycled off site following year:	250000
Quantity recycled off site 2nd-following year:	250000
Quantity treated on site prior year:	0
Quantity treated on site current year:	0
Quantity treated on site following year:	0
Quantity treated on site 2nd-following year:	0
Quantity treated off site prior year:	61724.64
Quantity treated off site current year:	67525
Quantity treated off site following year:	68000
Quantity treated off site 2nd-following year:	68000
Catastrophic releases or other one-time events:	Not reported
Prod ratio/activity index:	6.34
Prod ratio or activity:	PRODUCTION
1st SR reduction activity:	NA-NA
1st SR activity ID meth code and desc 1:	Not reported
1st SR activity ID meth code and desc 2:	Not reported
1st SR activity ID meth code and desc 3:	Not reported
EST Ann REDN 1st source REDN act code and desc:	Not reported
2nd SR activity code and desc:	Not reported
2nd SR activity ID meth code and desc 1:	Not reported
2nd SR activity ID meth code and desc 2:	Not reported
2nd SR activity ID meth code and desc 3:	Not reported
EST Ann REDN 2nd source REDN act code and desc:	Not reported
3rd SR activity code and desc:	Not reported
3rd SR activity ID meth code and desc 1:	Not reported
3rd SR activity ID meth code and desc 2:	Not reported
3rd SR activity ID meth code and desc 3:	Not reported
EST Ann REDN 3rd source REDN act code and desc:	Not reported
4th SR activity code and desc:	Not reported
4th SR activity ID meth code and desc 1:	Not reported
4th SR activity ID meth code and desc 2:	Not reported
4th SR activity ID meth code and desc 3:	Not reported
EST Ann REDN 4th source REDN act code and desc:	Not reported

Detailed On-site Waste Treatment Methods and Efficiency:

Cas number:		000067561
Document control number:		1318216744250
Chemical name:	METHANOL	
Classification:		TRI
Unit of measure:		Pounds
Stream 1 - waste stream code:		NA
Stream 1 - trtmt method - sequence 1:		Not reported
Stream 1 - trtmt method - sequence 2:		Not reported
Stream 1 - trtmt method - sequence 3:		Not reported
Stream 1 - trtmt method - sequence 4:		Not reported
Stream 1 - trtmt method - sequence 5:		Not reported
Stream 1 - trtmt method - sequence 6:		Not reported
Stream 1 - trtmt method - sequence 7:		Not reported
Stream 1 - trtmt method - sequence 8:		Not reported
Stream 1 - based on operating data:		Not reported
Stream 2 - waste stream code:		Not reported
Stream 2 - trtmt method - sequence 1:		Not reported
Stream 2 - trtmt method - sequence 2:		Not reported

CHEM FLUER/FIRMENICH INC (Continued) **1014350994**

Stream 2 - trtmt method - sequence 3:	Not reported
Stream 2 - trtmt method - sequence 4:	Not reported
Stream 2 - trtmt method - sequence 5:	Not reported
Stream 2 - trtmt method - sequence 6:	Not reported
Stream 2 - trtmt method - sequence 7:	Not reported
Stream 2 - trtmt method - sequence 8:	Not reported
Stream 2 - based on operating data:	Not reported
Stream 3 - waste stream code:	Not reported
Stream 3 - trtmt method - sequence 1:	Not reported
Stream 3 - trtmt method - sequence 2:	Not reported
Stream 3 - trtmt method - sequence 3:	Not reported
Stream 3 - trtmt method - sequence 4:	Not reported
Stream 3 - trtmt method - sequence 5:	Not reported
Stream 3 - trtmt method - sequence 6:	Not reported
Stream 3 - trtmt method - sequence 7:	Not reported
Stream 3 - trtmt method - sequence 8:	Not reported
Stream 3 - based on operating data:	Not reported
Stream 4 - waste stream code:	Not reported
Stream 4 - trtmt method - sequence 1:	Not reported
Stream 4 - trtmt method - sequence 2:	Not reported
Stream 4 - trtmt method - sequence 3:	Not reported
Stream 4 - trtmt method - sequence 4:	Not reported
Stream 4 - trtmt method - sequence 5:	Not reported
Stream 4 - trtmt method - sequence 6:	Not reported
Stream 4 - trtmt method - sequence 7:	Not reported
Stream 4 - trtmt method - sequence 8:	Not reported
Stream 4 - based on operating data:	Not reported
Stream 5 - waste stream code:	Not reported
Stream 5 - trtmt method - sequence 1:	Not reported
Stream 5 - trtmt method - sequence 2:	Not reported
Stream 5 - trtmt method - sequence 3:	Not reported
Stream 5 - trtmt method - sequence 4:	Not reported
Stream 5 - trtmt method - sequence 5:	Not reported
Stream 5 - trtmt method - sequence 6:	Not reported
Stream 5 - trtmt method - sequence 7:	Not reported
Stream 5 - trtmt method - sequence 8:	Not reported
Stream 5 - based on operating data:	Not reported

Details of Off-site Transfers:

Cas number:		000067561
Document control number:		1318216744250
Chemical name:	METHANOL	
Classification:		TRI
Offsite RCRA id nr:		NYD980592497
Offsite transfer sequence number:		2
Offsite name:		KODAK OPERATIONS AT EASTMAN BUSINESS PARK
Offsite street address:		1669 LAKE AVE
Offsite City,State,Zip:		ROCHESTER, NY 14652
Offsite county:		MONROE
Offsite province:		Not reported
Offsite country id:		Not reported
Offsite control:		NO
Unit of measure:		Pounds
Total amount transferred offsite for disposal:		0
Offsite TRF to WST broker for recycl m93 LBS:		237019
Offsite TRF to WST broker for recycl m93 BOE:		Other
Total amount transferred offsite for recycling:		237019

CHEM FLUER/FIRMENICH INC (Continued) **1014350994**

Total amount transferred offsite for energy recovery: 0
Total amount transferred offsite for treatment: 0
FRS ID - Transfer Location: Not reported

Offsite RCRA id nr: NJD002454544
Offsite transfer sequence number: 3
Offsite name: VEOLIA ES TECHNICAL SOLUTIONS
Offsite street address: 125 FACTORY LN
Offsite City,State,Zip: MIDDLESEX, NJ 08846
Offsite county: MIDDLESEX
Offsite province: Not reported
Offsite country id: Not reported
Offsite control: NO
Unit of measure: Pounds
Total amount transferred offsite for disposal: 0
Total amount transferred offsite for recycling: 0
Offsite energy recovery m56 LBS: 158560
Offsite energy recovery m56 BOE: Other
Total amount transferred offsite for energy recovery: 158560
Total amount transferred offsite for treatment: 0
FRS ID - Transfer Location: Not reported

Details of Transfers to Publicly Owned Treatment Works:
Cas number: 000067561
Document control number: 1318216744250
Chemical name: METHANOL
Classification: TRI
Unit of measure: Pounds
POTW name: PASSAIC VALLEY SEWER COMMISSIONERS
POTW address: 600 WILSON AVENUE
POTW City,State,Zip: NEWARK, NJ 07105
POTW county: ESSEX
Quantity transferred: 67525
Basis of estimate: Not reported
Discharges to water streams: 0
Discharges to water streams - basis of estimate: Not reported
Discharges to other activities: 0
Discharges to other activities - basis of estimate: Not reported
Released to air: 0
Released to air - basis of estimate: Not reported
Sludge to disposal: 0
Sludge to disposal - basis of estimate: Not reported
Sludge to incineration - metals: 0
Sludge to incineration - metals - basis of estimate: Not reported
Sludge to agricultural applications: 0
Sludge to agricultural applications - basis of estimate: Not reported
Other or unknown disposal: 0
Other or unknown disposal - basis of estimate: Not reported
Other or unknown treatment: 67525
Other or unknown treatment - basis of estimate: Other
Sludge to incineration - nonmetals: 0
Sludge to incineration - nonmetals - basis of estimate: Not reported
Total treated: 67525
POTW Registry ID: Not reported
Off Site - POTW Releases 81C: 0
Off Site - POTW Releases 81D: 0
Off Site - POTW Releases: 0

CHEM FLUER/FIRMENICH INC (Continued) **1014350994**

Experimental and Est. Treatment: 0
Experimental and Est. Treatment - Basis of Est.: Not reported

Additional Information on Disposal and Other Releases, Source Reduction and Recycling Activities:
Cas number: 000067561
Document control number: 1318216744250
Chemical name: METHANOL
Classification: TRI
Comment sequence: 351253
Comment type description: Section 8.11
Comment text: Optimizing the distillation units to increase product yield
P2 Classification: Source Reduction

EF1227 **NJ Release** **S107436667**
Target Property **150 FIRMENICH WAY** **N/A**
NEWARK CITY, NJ 07105

Site 23 of 33 in cluster EF

Actual: **9 ft.**
Focus Map: **8**

NJ Release:
Name: Not reported
Address: 150 FIRMENICH WAY
City,State,Zip: NEWARK CITY, NJ 07105
Facility Type: Commercial
Facility Phone: Not reported
Incident Date: 11/05/2004
Incident Time: Not reported
Trenton Dispatch Log Number: 120557
Case Number: 04-11-04-0723-45
Date Received: 11/04/2004
Nature of Incident: Not reported
Operator: Not reported
Incident Type: Other
Incident Location: FIRMENICH
Location: Not reported
Other Location: Not reported
Contact Name: CAROL HOWARTH
Caller Name: Not reported
Caller Title: Not reported
Caller Address: Not reported
Caller City,St,Zip: Not reported
Caller Telephone: Not reported
Substance(s): Not reported
Substance Type: Not reported
Substance Identity: Not reported
CAS Number: Not reported
A310 Letter: Not reported
TCPA Chemical: Not reported
Hazrds Material: Not reported
COMU: Not reported
Ref. Code: Not reported
Amt Released: Not reported
Contained: Not reported
Release Type: Not reported
Release VE: Not reported
Injuries: No

(Continued) **S107436667**

Public Exposure:	No
Facility Evacuation:	No
Police at Scene:	No
Firemen at Scene:	No
Contamination of:	Not reported
Receiving Water:	Not reported
Status at Spill:	Not reported
NJ Spill Date:	Not reported
NJ Spill Time:	Not reported
NJ Spill Name:	Not reported
NJ Spill Title:	Not reported
NJ Spill Phone:	Not reported
Other Date:	Not reported
Other Time:	Not reported
Other Name:	Not reported
Other Title:	Not reported
Other Telephone:	Not reported
Public Evacuation:	No
Assistance Requested:	Not reported
Wind Direction/Speed:	Not reported
Local Municipality Notified:	Not reported
Local Municipality Name:	Not reported
Local Municipality Title:	Not reported
Local Municipality Telephone:	Not reported
Local Municipality Date:	Not reported
Local Municipality Time:	Not reported
Incident Description:	Not reported
Incident Name:	Not reported
Incident Referred To:	Not reported
Incident Region:	Not reported
Incident Telephone:	Not reported
Incident Date:	Not reported
Incident time:	Not reported
Incident ITM:	Not reported
Comments: Not reported	
Date A310 Letter Printed:	Not reported
Date Local Authority Was Notified:	Not reported
Date Updated:	Not reported
Date Report Faxed to Local Authority:	Not reported
Local Authority Notification Date:	Not reported
Rep Receive Date:	11/04/2004
Reporter Type:	Other
Reporter Name:	REDACTED
Reporter Title:	REDACTED
Reporter Org:	REDATED
Reporter Address:	Not reported
Reporter City,St,Zip:	Not reported
Reporter County:	Not reported
Incident Status:	Terminated
Incident Category Source:	Other
Incident Source Name:	APPROVED FIRE PROTECTION
Incident Source Address:	114 ST. NICHOLAS AVENUE
Incident Source Address 2:	Not reported
Incident Source City,St,Zip:	South Plainfield Boro, NJ 07080
Incident Source County:	Middlesex
DEP Requested:	No
Confidential:	Not reported

(Continued) **S107436667**

Notify Type:	Not reported
Road Closed:	No
Direction:	Not reported
Responsible Party:	Not reported
Responsible Party Name:	Not reported
Responsible Party Contact:	Not reported
Responsible Party Title:	Not reported
Responsible Party Phone:	Not reported
Responsible Party Street:	Not reported
Responsible Party County:	Not reported
Responsible Party City,St,Zip:	Not reported
Memo. Of Understanding:	Not reported
Drill/trng Exercise:	Not reported
Hazardous:	Not reported

EF1228 **NJ Release** **S107440753**
Target Property **150 FIRMNICH WAY** **N/A**
NEWARK CITY, NJ

Site 24 of 33 in cluster EF

Actual: **9 ft.**
Focus Map: **8**

NJ Release:

Name:	Not reported
Address:	150 FIRMNICH WAY
City,State,Zip:	NEWARK CITY, NJ
Facility Type:	Industrial
Facility Phone:	Not reported
Incident Date:	09/20/2003
Incident Time:	Not reported
Trenton Dispatch Log Number:	71755
Case Number:	03-09-20-2137-28
Date Received:	09/20/2003
Nature of Incident:	Not reported
Operator:	Not reported
Incident Type:	Fire
Incident Location:	FIRMNICH CHEMICAL CENTER
Location:	Not reported
Other Location:	Not reported
Contact Name:	Not reported
Caller Name:	Not reported
Caller Title:	Not reported
Caller Address:	Not reported
Caller City,St,Zip:	Not reported
Caller Telephone:	Not reported
Substance(s):	Not reported
Substance Type:	Not reported
Substance Identity:	Not reported
CAS Number:	Not reported
A310 Letter:	Not reported
TCPA Chemical:	Not reported
Hazrds Material:	Not reported
COMU:	Not reported
Ref. Code:	Not reported
Amt Released:	Not reported
Contained:	Not reported
Release Type:	Not reported
Release VE:	Not reported
Injuries:	No

(Continued) **S107440753**

Public Exposure:	Yes
Facility Evacuation:	Unknown
Police at Scene:	Yes
Firemen at Scene:	Yes
Contamination of:	Not reported
Receiving Water:	Not reported
Status at Spill:	Not reported
NJ Spill Date:	Not reported
NJ Spill Time:	Not reported
NJ Spill Name:	Not reported
NJ Spill Title:	Not reported
NJ Spill Phone:	Not reported
Other Date:	Not reported
Other Time:	Not reported
Other Name:	Not reported
Other Title:	Not reported
Other Telephone:	Not reported
Public Evacuation:	No
Assistance Requested:	Not reported
Wind Direction/Speed:	Not reported
Local Municipality Notified:	Not reported
Local Municipality Name:	Not reported
Local Municipality Title:	Not reported
Local Municipality Telephone:	Not reported
Local Municipality Date:	Not reported
Local Municipality Time:	Not reported
Incident Description:	Not reported
Incident Name:	Not reported
Incident Referred To:	Not reported
Incident Region:	Not reported
Incident Telephone:	Not reported
Incident Date:	Not reported
Incident time:	Not reported
Incident ITM:	Not reported
Comments: Not reported	
Date A310 Letter Printed:	Not reported
Date Local Authority Was Notified:	Not reported
Date Updated:	Not reported
Date Report Faxed to Local Authority:	Not reported
Local Authority Notification Date:	Not reported
Rep Receive Date:	09/20/2003
Reporter Type:	Municipal Rep.
Reporter Name:	REDACTED
Reporter Title:	REDACTED
Reporter Org:	REDATED
Reporter Address:	Not reported
Reporter City,St,Zip:	Not reported
Reporter County:	Not reported
Incident Status:	Continuous
Incident Category Source:	Other
Incident Source Name:	Not reported
Incident Source Address:	150 FIRMNICH WAY
Incident Source Address 2:	Not reported
Incident Source City,St,Zip:	Newark City, NJ
Incident Source County:	Essex
DEP Requested:	Yes
Confidential:	Not reported

(Continued) **S107440753**

Notify Type:	Not reported
Road Closed:	No
Direction:	Not reported
Responsible Party:	Not reported
Responsible Party Name:	Not reported
Responsible Party Contact:	Not reported
Responsible Party Title:	Not reported
Responsible Party Phone:	Not reported
Responsible Party Street:	Not reported
Responsible Party County:	Not reported
Responsible Party City,St,Zip:	Not reported
Memo. Of Understanding:	Not reported
Drill/trng Exercise:	Not reported
Hazardous:	Not reported

EF1229 **NJ Release** **S117812002**
Target Property **150 FIRMENICH WAY** **N/A**
NEWARK CITY, NJ 07102

Site 25 of 33 in cluster EF

Actual: **9 ft.**
Focus Map: **8**

NJ Release:

Name:	Not reported
Address:	150 FIRMENICH WAY
City,State,Zip:	NEWARK CITY, NJ 07102
Facility Type:	Other
Facility Phone:	Not reported
Incident Date:	10/31/2014
Incident Time:	Not reported
Trenton Dispatch Log Number:	538450
Case Number:	14-10-30-0934-39
Date Received:	10/30/2014
Nature of Incident:	Not reported
Operator:	Not reported
Incident Type:	Other
Incident Location:	FIRMENICH
Location:	Not reported
Other Location:	Not reported
Contact Name:	NICOLE SILVA
Caller Name:	Not reported
Caller Title:	Not reported
Caller Address:	Not reported
Caller City,St,Zip:	Not reported
Caller Telephone:	Not reported
Substance(s):	Not reported
Substance Type:	Not reported
Substance Identity:	Not reported
CAS Number:	Not reported
A310 Letter:	Not reported
TCPA Chemical:	Not reported
Hazrds Material:	Not reported
COMU:	Not reported
Ref. Code:	Not reported
Amt Released:	Not reported
Contained:	Not reported
Release Type:	Not reported
Release VE:	Not reported
Injuries:	No

(Continued) **S117812002**

Public Exposure:	No
Facility Evacuation:	No
Police at Scene:	No
Firemen at Scene:	No
Contamination of:	Not reported
Receiving Water:	Not reported
Status at Spill:	Not reported
NJ Spill Date:	Not reported
NJ Spill Time:	Not reported
NJ Spill Name:	Not reported
NJ Spill Title:	Not reported
NJ Spill Phone:	Not reported
Other Date:	Not reported
Other Time:	Not reported
Other Name:	Not reported
Other Title:	Not reported
Other Telephone:	Not reported
Public Evacuation:	No
Assistance Requested:	Not reported
Wind Direction/Speed:	Not reported
Local Municipality Notified:	Not reported
Local Municipality Name:	Not reported
Local Municipality Title:	Not reported
Local Municipality Telephone:	Not reported
Local Municipality Date:	Not reported
Local Municipality Time:	Not reported
Incident Description:	Not reported
Incident Name:	Not reported
Incident Referred To:	Not reported
Incident Region:	Not reported
Incident Telephone:	Not reported
Incident Date:	Not reported
Incident time:	Not reported
Incident ITM:	Not reported
Comments: Not reported	
Date A310 Letter Printed:	Not reported
Date Local Authority Was Notified:	Not reported
Date Updated:	Not reported
Date Report Faxed to Local Authority:	Not reported
Local Authority Notification Date:	Not reported
Rep Receive Date:	10/30/2014
Reporter Type:	Other
Reporter Name:	REDACTED
Reporter Title:	REDACTED
Reporter Org:	REDATED
Reporter Address:	Not reported
Reporter City,St,Zip:	Not reported
Reporter County:	Not reported
Incident Status:	Continuous
Incident Category Source:	Other
Incident Source Name:	APPROVED FIRE PROTECTION
Incident Source Address:	114 SAINT NICHOLAS AVE
Incident Source Address 2:	Not reported
Incident Source City,St,Zip:	South Plainfield Boro, NJ
Incident Source County:	Middlesex
DEP Requested:	No
Confidential:	Not reported

(Continued) **S117812002**

Notify Type:	Not reported
Road Closed:	Not reported
Direction:	Not reported
Responsible Party:	Not reported
Responsible Party Name:	Not reported
Responsible Party Contact:	Not reported
Responsible Party Title:	Not reported
Responsible Party Phone:	Not reported
Responsible Party Street:	Not reported
Responsible Party County:	Not reported
Responsible Party City,St,Zip:	Not reported
Memo. Of Understanding:	Not reported
Drill/trng Exercise:	Not reported
Hazardous:	Not reported

EF1230 **NJ Release** **S107568497**
Target Property **150 FIRMENICH WAY** **N/A**
NEWARK CITY, NJ

Site 26 of 33 in cluster EF

Actual: **9 ft.**
Focus Map: **8**

NJ Release:

Name:	Not reported
Address:	150 FIRMENICH WAY
City,State,Zip:	NEWARK CITY, NJ
Facility Type:	Industrial
Facility Phone:	Not reported
Incident Date:	10/14/2005
Incident Time:	Not reported
Trenton Dispatch Log Number:	162807
Case Number:	05-10-13-1458-47
Date Received:	10/13/2005
Nature of Incident:	Not reported
Operator:	Not reported
Incident Type:	Smoke/Dust
Incident Location:	FIRMENICH
Location:	Not reported
Other Location:	Not reported
Contact Name:	CAROL HOWARTH
Caller Name:	Not reported
Caller Title:	Not reported
Caller Address:	Not reported
Caller City,St,Zip:	Not reported
Caller Telephone:	Not reported
Substance(s):	Not reported
Substance Type:	Not reported
Substance Identity:	Not reported
CAS Number:	Not reported
A310 Letter:	Not reported
TCPA Chemical:	Not reported
Hazrds Material:	Not reported
COMU:	Not reported
Ref. Code:	Not reported
Amt Released:	Not reported
Contained:	Not reported
Release Type:	Not reported
Release VE:	Not reported
Injuries:	No

(Continued) **S107568497**

Public Exposure:	No
Facility Evacuation:	No
Police at Scene:	No
Firemen at Scene:	No
Contamination of:	Not reported
Receiving Water:	Not reported
Status at Spill:	Not reported
NJ Spill Date:	Not reported
NJ Spill Time:	Not reported
NJ Spill Name:	Not reported
NJ Spill Title:	Not reported
NJ Spill Phone:	Not reported
Other Date:	Not reported
Other Time:	Not reported
Other Name:	Not reported
Other Title:	Not reported
Other Telephone:	Not reported
Public Evacuation:	No
Assistance Requested:	Not reported
Wind Direction/Speed:	Not reported
Local Municipality Notified:	Not reported
Local Municipality Name:	Not reported
Local Municipality Title:	Not reported
Local Municipality Telephone:	Not reported
Local Municipality Date:	Not reported
Local Municipality Time:	Not reported
Incident Description:	Not reported
Incident Name:	Not reported
Incident Referred To:	Not reported
Incident Region:	Not reported
Incident Telephone:	Not reported
Incident Date:	Not reported
Incident time:	Not reported
Incident ITM:	Not reported
Comments: Not reported	
Date A310 Letter Printed:	Not reported
Date Local Authority Was Notified:	Not reported
Date Updated:	Not reported
Date Report Faxed to Local Authority:	Not reported
Local Authority Notification Date:	Not reported
Rep Receive Date:	10/13/2005
Reporter Type:	Other
Reporter Name:	REDACTED
Reporter Title:	REDACTED
Reporter Org:	REDATED
Reporter Address:	Not reported
Reporter City,St,Zip:	Not reported
Reporter County:	Not reported
Incident Status:	Terminated
Incident Category Source:	Facility
Incident Source Name:	APPROVED FIRE PROTECTION
Incident Source Address:	114 ST. NICHOLAS AVENUE
Incident Source Address 2:	Not reported
Incident Source City,St,Zip:	South Plainfield Boro, NJ 07080
Incident Source County:	Middlesex
DEP Requested:	No
Confidential:	Not reported

(Continued) **S107568497**

Notify Type:	Not reported
Road Closed:	No
Direction:	Not reported
Responsible Party:	Not reported
Responsible Party Name:	Not reported
Responsible Party Contact:	Not reported
Responsible Party Title:	Not reported
Responsible Party Phone:	Not reported
Responsible Party Street:	Not reported
Responsible Party County:	Not reported
Responsible Party City,St,Zip:	Not reported
Memo. Of Understanding:	Not reported
Drill/trng Exercise:	Not reported
Hazardous:	Not reported

EF1231 **FIRMENICH - PORT NEWARK** **TSCA** **1014198926**
Target **150 FIRMENICH WAY** **N/A**
Property **PORT NEWARK, NJ 07114**

Site 27 of 33 in cluster EF

Actual:
9 ft.

Focus Map:
8

Click this hyperlink while viewing on your computer to access additional TSCA detail in the EDR Site Report.

EF1232 **NJ Release** **S107568859**
Target **150 FIRMINISH WAY** **N/A**
Property **NEWARK CITY, NJ**

Site 28 of 33 in cluster EF

Actual:
9 ft.

Focus Map:
8

NJ Release:

Name:	Not reported
Address:	150 FIRMINISH WAY
City,State,Zip:	NEWARK CITY, NJ
Facility Type:	Commercial
Facility Phone:	Not reported
Incident Date:	10/21/2005
Incident Time:	Not reported
Trenton Dispatch Log Number:	163701
Case Number:	05-10-20-0818-06
Date Received:	10/20/2005
Nature of Incident:	Not reported
Operator:	Not reported
Incident Type:	Other
Incident Location:	FIRMINISH
Location:	Not reported
Other Location:	Not reported
Contact Name:	CAROL HOWARTH
Caller Name:	Not reported
Caller Title:	Not reported
Caller Address:	Not reported
Caller City,St,Zip:	Not reported

(Continued) **S107568859**

Caller Telephone:	Not reported
Substance(s):	Not reported
Substance Type:	Not reported
Substance Identity:	Not reported
CAS Number:	Not reported
A310 Letter:	Not reported
TCPA Chemical:	Not reported
Hazrds Material:	Not reported
COMU:	Not reported
Ref. Code:	Not reported
Amt Released:	Not reported
Contained:	Not reported
Release Type:	Not reported
Release VE:	Not reported
Injuries:	No
Public Exposure:	No
Facility Evacuation:	No
Police at Scene:	No
Firemen at Scene:	No
Contamination of:	Not reported
Receiving Water:	Not reported
Status at Spill:	Not reported
NJ Spill Date:	Not reported
NJ Spill Time:	Not reported
NJ Spill Name:	Not reported
NJ Spill Title:	Not reported
NJ Spill Phone:	Not reported
Other Date:	Not reported
Other Time:	Not reported
Other Name:	Not reported
Other Title:	Not reported
Other Telephone:	Not reported
Public Evacuation:	No
Assistance Requested:	Not reported
Wind Direction/Speed:	Not reported
Local Municipality Notified:	Not reported
Local Municipality Name:	Not reported
Local Municipality Title:	Not reported
Local Municipality Telephone:	Not reported
Local Municipality Date:	Not reported
Local Municipality Time:	Not reported
Incident Description:	Not reported
Incident Name:	Not reported
Incident Referred To:	Not reported
Incident Region:	Not reported
Incident Telephone:	Not reported
Incident Date:	Not reported
Incident time:	Not reported
Incident ITM:	Not reported
Comments: Not reported	
Date A310 Letter Printed:	Not reported
Date Local Authority Was Notified:	Not reported
Date Updated:	Not reported
Date Report Faxed to Local Authority:	Not reported
Local Authority Notification Date:	Not reported
Rep Receive Date:	10/20/2005
Reporter Type:	Other

(Continued) **S107568859**

Reporter Name:	REDACTED
Reporter Title:	REDACTED
Reporter Org:	REDATED
Reporter Address:	Not reported
Reporter City,St,Zip:	Not reported
Reporter County:	Not reported
Incident Status:	Continuous
Incident Category Source:	Other
Incident Source Name:	APPROVED FIRE PROTECTION
Incident Source Address:	114 ST. NICHOLAS
Incident Source Address 2:	Not reported
Incident Source City,St,Zip:	South Plainfield Boro, NJ
Incident Source County:	Middlesex
DEP Requested:	No
Confidential:	Not reported
Notify Type:	Not reported
Road Closed:	No
Direction:	Not reported
Responsible Party:	Not reported
Responsible Party Name:	Not reported
Responsible Party Contact:	Not reported
Responsible Party Title:	Not reported
Responsible Party Phone:	Not reported
Responsible Party Street:	Not reported
Responsible Party County:	Not reported
Responsible Party City,St,Zip:	Not reported
Memo. Of Understanding:	Not reported
Drill/trng Exercise:	Not reported
Hazardous:	Not reported

EF1233 **FIRMENICH/CHEM-FLEUR CHEMICAL MFG CENTER** **NJ HIST MAJOR FACILITIES** **S102958680**
Target **150 FIRMENICH WAY** **N/A**
Property **NEWARK, NJ 07114**

Site 29 of 33 in cluster EF

Actual: **9 ft.**

Focus Map: **8**

NJ HIST MAJOR:

Facility ID:	071400432001
CAS Number:	-
Maximum Amount Stored:	4300
Hazardous Substance:	HAZARDOUS WASTE
Storage Type:	ABOVEGROUND
Facility ID:	071400432001
CAS Number:	********
Maximum Amount Stored:	10000
Hazardous Substance:	DICYCLOPENTADIENE
Storage Type:	ABOVEGROUND
Facility ID:	071400432001
CAS Number:	********
Maximum Amount Stored:	20500
Hazardous Substance:	FUEL OIL
Storage Type:	ABOVEGROUND
Facility ID:	071400432001
CAS Number:	77-78-1
Maximum Amount Stored:	8500

FIRMENICH/CHEM-FLEUR CHEMICAL MFG CENTER (Continued) **S102958680**

Hazardous Substance: DIMETHYL SULFATE
Storage Type: ABOVEGROUND

Facility ID: 071400432001
CAS Number: 67-56-1
Maximum Amount Stored: 28600
Hazardous Substance: METHANOL
Storage Type: ABOVEGROUND

Facility ID: 071400432001
CAS Number: 77-78-1
Maximum Amount Stored: 4300
Hazardous Substance: DIMETHYL SULFATE RESIDUE
Storage Type: ABOVEGROUND

Facility ID: 071400432001
CAS Number: 7722-84-1
Maximum Amount Stored: 7000
Hazardous Substance: HYDROGEN PEROXIDE (CONC. > 52%)
Storage Type: ABOVEGROUND

Facility ID: 071400432001
CAS Number: 68334-30-5
Maximum Amount Stored: 1800
Hazardous Substance: DIESEL FUEL
Storage Type: ABOVEGROUND

Facility ID: 071400432001
CAS Number: 64-19-7
Maximum Amount Stored: 9600
Hazardous Substance: ACETIC ACID
Storage Type: ABOVEGROUND

Facility ID: 071400432001
CAS Number: 124-41-4
Maximum Amount Stored: 10000
Hazardous Substance: SODIUM METHYLATE
Storage Type: ABOVEGROUND

Facility ID: 071400432001
CAS Number: ********
Maximum Amount Stored: 9500
Hazardous Substance: METHYL FORMCEL (50/50 FORMALDEHYDE/METHA
Storage Type: ABOVEGROUND

Facility ID: 071400432001
CAS Number: ********
Maximum Amount Stored: 82500
Hazardous Substance: ASSORTED DRUMS OF FINISHED PRODUCT/RAW M
Storage Type: OTHER STORAGE

EF1234 **NJ Release** **S107440800**
Target Property **152 FIRMENICH WAY** **N/A**
NEWARK CITY, NJ

Site 30 of 33 in cluster EF

Actual: **9 ft.**
Focus Map: **8**

NJ Release:

Name:	Not reported
Address:	152 FIRMENICH WAY
City,State,Zip:	NEWARK CITY, NJ
Facility Type:	Commercial
Facility Phone:	Not reported
Incident Date:	10/13/2003
Incident Time:	Not reported
Trenton Dispatch Log Number:	74285
Case Number:	03-10-10-0859-54
Date Received:	10/10/2003
Nature of Incident:	Not reported
Operator:	Not reported
Incident Type:	Other
Incident Location:	FIRMENICH
Location:	Not reported
Other Location:	Not reported
Contact Name:	Not reported
Caller Name:	Not reported
Caller Title:	Not reported
Caller Address:	Not reported
Caller City,St,Zip:	Not reported
Caller Telephone:	Not reported
Substance(s):	Not reported
Substance Type:	Not reported
Substance Identity:	Not reported
CAS Number:	Not reported
A310 Letter:	Not reported
TCPA Chemical:	Not reported
Hazrds Material:	Not reported
COMU:	Not reported
Ref. Code:	Not reported
Amt Released:	Not reported
Contained:	Not reported
Release Type:	Not reported
Release VE:	Not reported
Injuries:	No
Public Exposure:	No
Facility Evacuation:	No
Police at Scene:	No
Firemen at Scene:	No
Contamination of:	Not reported
Receiving Water:	Not reported
Status at Spill:	Not reported
NJ Spill Date:	Not reported
NJ Spill Time:	Not reported
NJ Spill Name:	Not reported
NJ Spill Title:	Not reported
NJ Spill Phone:	Not reported
Other Date:	Not reported
Other Time:	Not reported
Other Name:	Not reported
Other Title:	Not reported

(Continued) **S107440800**

Other Telephone:	Not reported
Public Evacuation:	No
Assistance Requested:	Not reported
Wind Direction/Speed:	Not reported
Local Municipality Notified:	Not reported
Local Municipality Name:	Not reported
Local Municipality Title:	Not reported
Local Municipality Telephone:	Not reported
Local Municipality Date:	Not reported
Local Municipality Time:	Not reported
Incident Description:	Not reported
Incident Name:	Not reported
Incident Referred To:	Not reported
Incident Region:	Not reported
Incident Telephone:	Not reported
Incident Date:	Not reported
Incident time:	Not reported
Incident ITM:	Not reported
Comments: Not reported	
Date A310 Letter Printed:	Not reported
Date Local Authority Was Notified:	Not reported
Date Updated:	Not reported
Date Report Faxed to Local Authority:	Not reported
Local Authority Notification Date:	Not reported
Rep Receive Date:	10/10/2003
Reporter Type:	Other
Reporter Name:	REDACTED
Reporter Title:	REDACTED
Reporter Org:	REDATED
Reporter Address:	Not reported
Reporter City,St,Zip:	Not reported
Reporter County:	Not reported
Incident Status:	Continuous
Incident Category Source:	Other
Incident Source Name:	FIRMENICH
Incident Source Address:	152 FIRMENICH WAY
Incident Source Address 2:	Not reported
Incident Source City,St,Zip:	Newark City, NJ
Incident Source County:	Essex
DEP Requested:	No
Confidential:	Not reported
Notify Type:	Not reported
Road Closed:	No
Direction:	Not reported
Responsible Party:	Not reported
Responsible Party Name:	Not reported
Responsible Party Contact:	Not reported
Responsible Party Title:	Not reported
Responsible Party Phone:	Not reported
Responsible Party Street:	Not reported
Responsible Party County:	Not reported
Responsible Party City,St,Zip:	Not reported
Memo. Of Understanding:	Not reported
Drill/trng Exercise:	Not reported
Hazardous:	Not reported

EF1235 **NJ Release** **S107440826**
Target Property **152 FIRMENICH WAY** **N/A**
NEWARK CITY, NJ

Site 31 of 33 in cluster EF

Actual: **9 ft.**
Focus Map: **8**

NJ Release:

Name:	Not reported
Address:	152 FIRMENICH WAY
City,State,Zip:	NEWARK CITY, NJ
Facility Type:	Industrial
Facility Phone:	Not reported
Incident Date:	10/21/2003
Incident Time:	Not reported
Trenton Dispatch Log Number:	75285
Case Number:	03-10-20-0800-52
Date Received:	10/20/2003
Nature of Incident:	Not reported
Operator:	Not reported
Incident Type:	Other
Incident Location:	FIRMENICH
Location:	Not reported
Other Location:	Not reported
Contact Name:	CAROL HOWARTH
Caller Name:	Not reported
Caller Title:	Not reported
Caller Address:	Not reported
Caller City,St,Zip:	Not reported
Caller Telephone:	Not reported
Substance(s):	Not reported
Substance Type:	Not reported
Substance Identity:	Not reported
CAS Number:	Not reported
A310 Letter:	Not reported
TCPA Chemical:	Not reported
Hazrds Material:	Not reported
COMU:	Not reported
Ref. Code:	Not reported
Amt Released:	Not reported
Contained:	Not reported
Release Type:	Not reported
Release VE:	Not reported
Injuries:	No
Public Exposure:	No
Facility Evacuation:	No
Police at Scene:	No
Firemen at Scene:	No
Contamination of:	Not reported
Receiving Water:	Not reported
Status at Spill:	Not reported
NJ Spill Date:	Not reported
NJ Spill Time:	Not reported
NJ Spill Name:	Not reported
NJ Spill Title:	Not reported
NJ Spill Phone:	Not reported
Other Date:	Not reported
Other Time:	Not reported
Other Name:	Not reported
Other Title:	Not reported

(Continued) **S107440826**

Other Telephone:	Not reported
Public Evacuation:	No
Assistance Requested:	Not reported
Wind Direction/Speed:	Not reported
Local Municipality Notified:	Not reported
Local Municipality Name:	Not reported
Local Municipality Title:	Not reported
Local Municipality Telephone:	Not reported
Local Municipality Date:	Not reported
Local Municipality Time:	Not reported
Incident Description:	Not reported
Incident Name:	Not reported
Incident Referred To:	Not reported
Incident Region:	Not reported
Incident Telephone:	Not reported
Incident Date:	Not reported
Incident time:	Not reported
Incident ITM:	Not reported
Comments: Not reported	
Date A310 Letter Printed:	Not reported
Date Local Authority Was Notified:	Not reported
Date Updated:	Not reported
Date Report Faxed to Local Authority:	Not reported
Local Authority Notification Date:	Not reported
Rep Receive Date:	10/20/2003
Reporter Type:	Other
Reporter Name:	REDACTED
Reporter Title:	REDACTED
Reporter Org:	REDATED
Reporter Address:	Not reported
Reporter City,St,Zip:	Not reported
Reporter County:	Not reported
Incident Status:	Continuous
Incident Category Source:	Other
Incident Source Name:	APPROVED FIRE PROTECTION
Incident Source Address:	114 ST NICHOLAS AVE
Incident Source Address 2:	Not reported
Incident Source City,St,Zip:	South Plainfield Boro, NJ 07080
Incident Source County:	Middlesex
DEP Requested:	No
Confidential:	Not reported
Notify Type:	Not reported
Road Closed:	No
Direction:	Not reported
Responsible Party:	Not reported
Responsible Party Name:	Not reported
Responsible Party Contact:	Not reported
Responsible Party Title:	Not reported
Responsible Party Phone:	Not reported
Responsible Party Street:	Not reported
Responsible Party County:	Not reported
Responsible Party City,St,Zip:	Not reported
Memo. Of Understanding:	Not reported
Drill/trng Exercise:	Not reported
Hazardous:	Not reported

EF1236 **NJ Release** **S107440870**
Target Property **152 FIRMENICH WAY** **N/A**
NEWARK CITY, NJ

Site 32 of 33 in cluster EF

Actual: **9 ft.**
Focus Map: **8**

NJ Release:

Name:	Not reported
Address:	152 FIRMENICH WAY
City,State,Zip:	NEWARK CITY, NJ
Facility Type:	Industrial
Facility Phone:	Not reported
Incident Date:	11/06/2003
Incident Time:	Not reported
Trenton Dispatch Log Number:	77151
Case Number:	03-11-05-0729-10
Date Received:	11/05/2003
Nature of Incident:	Not reported
Operator:	Not reported
Incident Type:	Other
Incident Location:	FIRMENICH
Location:	Not reported
Other Location:	Not reported
Contact Name:	CAROL HOWARTH
Caller Name:	Not reported
Caller Title:	Not reported
Caller Address:	Not reported
Caller City,St,Zip:	Not reported
Caller Telephone:	Not reported
Substance(s):	Not reported
Substance Type:	Not reported
Substance Identity:	Not reported
CAS Number:	Not reported
A310 Letter:	Not reported
TCPA Chemical:	Not reported
Hazrds Material:	Not reported
COMU:	Not reported
Ref. Code:	Not reported
Amt Released:	Not reported
Contained:	Not reported
Release Type:	Not reported
Release VE:	Not reported
Injuries:	No
Public Exposure:	No
Facility Evacuation:	No
Police at Scene:	No
Firemen at Scene:	No
Contamination of:	Not reported
Receiving Water:	Not reported
Status at Spill:	Not reported
NJ Spill Date:	Not reported
NJ Spill Time:	Not reported
NJ Spill Name:	Not reported
NJ Spill Title:	Not reported
NJ Spill Phone:	Not reported
Other Date:	Not reported
Other Time:	Not reported
Other Name:	Not reported
Other Title:	Not reported

(Continued) **S107440870**

Other Telephone:	Not reported
Public Evacuation:	No
Assistance Requested:	Not reported
Wind Direction/Speed:	Not reported
Local Municipality Notified:	Not reported
Local Municipality Name:	Not reported
Local Municipality Title:	Not reported
Local Municipality Telephone:	Not reported
Local Municipality Date:	Not reported
Local Municipality Time:	Not reported
Incident Description:	Not reported
Incident Name:	Not reported
Incident Referred To:	Not reported
Incident Region:	Not reported
Incident Telephone:	Not reported
Incident Date:	Not reported
Incident time:	Not reported
Incident ITM:	Not reported
Comments: Not reported	
Date A310 Letter Printed:	Not reported
Date Local Authority Was Notified:	Not reported
Date Updated:	Not reported
Date Report Faxed to Local Authority:	Not reported
Local Authority Notification Date:	Not reported
Rep Receive Date:	11/05/2003
Reporter Type:	Other
Reporter Name:	REDACTED
Reporter Title:	REDACTED
Reporter Org:	REDATED
Reporter Address:	Not reported
Reporter City,St,Zip:	Not reported
Reporter County:	Not reported
Incident Status:	Continuous
Incident Category Source:	Other
Incident Source Name:	APPROVED FIRE PROTECTION
Incident Source Address:	114 ST NICHOLAS AVE
Incident Source Address 2:	Not reported
Incident Source City,St,Zip:	South Plainfield Boro, NJ 07080
Incident Source County:	Middlesex
DEP Requested:	No
Confidential:	Not reported
Notify Type:	Not reported
Road Closed:	No
Direction:	Not reported
Responsible Party:	Not reported
Responsible Party Name:	Not reported
Responsible Party Contact:	Not reported
Responsible Party Title:	Not reported
Responsible Party Phone:	Not reported
Responsible Party Street:	Not reported
Responsible Party County:	Not reported
Responsible Party City,St,Zip:	Not reported
Memo. Of Understanding:	Not reported
Drill/trng Exercise:	Not reported
Hazardous:	Not reported

EF1237 **NJ Release** **S107440837**
Target Property **152 FIRMENICH WAY** **N/A**
NEWARK CITY, NJ

Site 33 of 33 in cluster EF

Actual: **9 ft.**
Focus Map: **8**

NJ Release:

Name:	Not reported
Address:	152 FIRMENICH WAY
City,State,Zip:	NEWARK CITY, NJ
Facility Type:	Industrial
Facility Phone:	Not reported
Incident Date:	10/24/2003
Incident Time:	Not reported
Trenton Dispatch Log Number:	75750
Case Number:	03-10-23-0813-23
Date Received:	10/23/2003
Nature of Incident:	Not reported
Operator:	Not reported
Incident Type:	Other
Incident Location:	FIRMENICH
Location:	Not reported
Other Location:	Not reported
Contact Name:	CAROL HOWARTH
Caller Name:	Not reported
Caller Title:	Not reported
Caller Address:	Not reported
Caller City,St,Zip:	Not reported
Caller Telephone:	Not reported
Substance(s):	Not reported
Substance Type:	Not reported
Substance Identity:	Not reported
CAS Number:	Not reported
A310 Letter:	Not reported
TCPA Chemical:	Not reported
Hazrds Material:	Not reported
COMU:	Not reported
Ref. Code:	Not reported
Amt Released:	Not reported
Contained:	Not reported
Release Type:	Not reported
Release VE:	Not reported
Injuries:	No
Public Exposure:	No
Facility Evacuation:	No
Police at Scene:	No
Firemen at Scene:	No
Contamination of:	Not reported
Receiving Water:	Not reported
Status at Spill:	Not reported
NJ Spill Date:	Not reported
NJ Spill Time:	Not reported
NJ Spill Name:	Not reported
NJ Spill Title:	Not reported
NJ Spill Phone:	Not reported
Other Date:	Not reported
Other Time:	Not reported
Other Name:	Not reported
Other Title:	Not reported

(Continued) **S107440837**

Other Telephone:	Not reported
Public Evacuation:	No
Assistance Requested:	Not reported
Wind Direction/Speed:	Not reported
Local Municipality Notified:	Not reported
Local Municipality Name:	Not reported
Local Municipality Title:	Not reported
Local Municipality Telephone:	Not reported
Local Municipality Date:	Not reported
Local Municipality Time:	Not reported
Incident Description:	Not reported
Incident Name:	Not reported
Incident Referred To:	Not reported
Incident Region:	Not reported
Incident Telephone:	Not reported
Incident Date:	Not reported
Incident time:	Not reported
Incident ITM:	Not reported
Comments: Not reported	
Date A310 Letter Printed:	Not reported
Date Local Authority Was Notified:	Not reported
Date Updated:	Not reported
Date Report Faxed to Local Authority:	Not reported
Local Authority Notification Date:	Not reported
Rep Receive Date:	10/23/2003
Reporter Type:	Other
Reporter Name:	REDACTED
Reporter Title:	REDACTED
Reporter Org:	REDATED
Reporter Address:	Not reported
Reporter City,St,Zip:	Not reported
Reporter County:	Not reported
Incident Status:	Continuous
Incident Category Source:	Other
Incident Source Name:	APPROVED FIRE PROTECTION
Incident Source Address:	114 ST NICHOLAS AVE
Incident Source Address 2:	Not reported
Incident Source City,St,Zip:	South Plainfield Boro, NJ 07080
Incident Source County:	Middlesex
DEP Requested:	No
Confidential:	Not reported
Notify Type:	Not reported
Road Closed:	No
Direction:	Not reported
Responsible Party:	Not reported
Responsible Party Name:	Not reported
Responsible Party Contact:	Not reported
Responsible Party Title:	Not reported
Responsible Party Phone:	Not reported
Responsible Party Street:	Not reported
Responsible Party County:	Not reported
Responsible Party City,St,Zip:	Not reported
Memo. Of Understanding:	Not reported
Drill/trng Exercise:	Not reported
Hazardous:	Not reported

EG1238 **PORT AUTH NY/NJ** **NJ NJEMS** **S113608394**
Target **255 379 PORT ST** **N/A**
Property **NEWARK CITY, NJ 07102**

Site 1 of 7 in cluster EG

Actual: **13 ft.**
Focus Map: **8**

NJEMS:

Name:	PORT AUTH NY/NJ
Address:	255 379 PORT ST
City,State,Zip:	NEWARK CITY, NJ 07102
Site Id:	395363
Municipality:	NEWARK CITY
Municipality Name From Spatial Overlay:	NEWARK CITY
GNIS Civil Code For Municipality:	885317
Municipal Code (NJ-1040):	0714
X Coord:	590316
Y Coord:	679681
Coord System:	NJ STATE PLANE (NAD83) - USFEET
Coord Type:	GIS Parcel Centroid
Coord Orign:	DEP-GIS
State Standard Numeric Code From Spatial Overlay:	0714
Unique Feature Number For Municipality From Spatial Overlay:	3401351000
Eleven Digit Hydrologic Unit Code From Spatial Overlay):	02030104010
Fourteen Digit Hydrologic Unit Code From Spatial Overlay:	02030104010020
Watershed Management Area Number From Spatial Overlay:	07
Watershed Management Area Name From Spatial Overlay:	Arthur Kill
Water Region Code From Spatial Overlay:	2
Water Region Name From Spatial Overlay:	Raritan
Sub Watershed Name From Overlay:	Newark Bay / Kill Van Kull (74d 07m 30s)
Watershed Name From Spatial Overlay:	Newark Bay / Kill Van Kull / Upr NY Bay

---

EG1239 **PORT AUTH NY/NJ** **FINDS** **1012294457**
Target **255 379 PORT ST** **N/A**
Property **NEWARK CITY, NJ 07102**

Site 2 of 7 in cluster EG

Actual: **13 ft.**
Focus Map: **8**

FINDS:
Registry ID: 110040278026

Click Here:

Environmental Interest/Information System:
NJ-NJEMS (New Jersey - New Jersey Environmental Management System).
The Department of Environmental Protection (NJDEP) manages large databases of environmental information in this integrated system.

Click this hyperlink while viewing on your computer to access additional FINDS: detail in the EDR Site Report.

EG1240 **TOYOTA LOGISTICS SERVICE INC** **NJ HIST HWS** **S107496220**
Target **390 PRT ST E** **N/A**
Property **NEWARK CITY, NJ 07101**

Site 3 of 7 in cluster EG

Actual: **12 ft.**
Focus Map: **8**

HIST SHWS:

Case Status:	**Active**
Status Date:	1/24/2002
Case ID:	002475
Contact:	BSCM
Sub Section Label:	A: Sites with On-Site Sources of Contamination
Site Municipality:	0714
Remedial Level Code:	C2
Classification exception area dt:	None
Classification exception area dt:	Not reported
Deed Notice Status:	None
Deed Notice Date:	Not reported
Engineering Control Status:	None
Engineering Control Date:	Not reported
National Priorities List Status:	Not reported
National Priorities List Date:	Not reported
X Coordinate:	591572
Y Coordinate:	680556
Coordinate System:	NJ State Plane (NAD83) - USFEET

EG1241 **NJ SPILLS** **S116726899**
Target **390 PORT ST** **N/A**
Property **NEWARK CITY, NJ 07102**

Site 4 of 7 in cluster EG

Actual: **12 ft.**
Focus Map: **8**

NJ SPILL:

Name:	Not reported
Address:	390 PORT ST
City,State,Zip:	NEWARK CITY, NJ 07102
Trenton Dispatch Log Number:	506518
Case Number:	14-01-30-1808-09
Notify Type:	Not reported
Date Received:	01/30/2014
Location:	Not reported
Other Location:	Not reported
Incident Date:	01/30/2014
Incident Time:	Not reported
A310 Letter:	Not reported
Ref. Code:	Not reported
COMU:	Not reported
CAS Number:	Not reported
Hazardous:	Not reported
Incident Location:	AREA OF
Facility Type:	Commercial
Facility Phone:	Not reported
Substance(s):	Not reported
Substance Type:	Not reported
Substance Identity:	Not reported
TCPA Chemical:	Not reported
Hazrds Material:	Not reported
Amnt Released:	Not reported
Release VE:	Not reported
Contained:	Not reported

(Continued) **S116726899**

Release Type:	Not reported
Incident Desc:	Not reported
Status at Spill:	Not reported
NJ Spill Date:	Not reported
NJ Spill Time:	Not reported
NJ Spill Name:	Not reported
NJ Spill Title:	Not reported
NJ Spill Phone:	Not reported
Other Date:	Not reported
Other Time:	Not reported
Other Name:	Not reported
Other Title:	Not reported
Other Phone:	Not reported
Injuries:	No
Public Exposure:	Yes
Road Closed:	Not reported
Facility Evacuation:	No
Receiving Water:	Not reported
Public Evacuation:	No
Police at Scene:	No
Firemen at Scene:	Yes
Contamination of:	Not reported
Nature of Incident:	Not reported
Wind Direction/Speed:	Not reported
Assistance Requested:	Not reported
Memo. Of Understanding:	Not reported
Drill/trng Exercise:	Not reported
Operator:	Not reported
Contact Name:	Not reported
Caller Name:	Not reported
Caller Title:	Not reported
Caller Address:	Not reported
Caller City,St,Zip:	Not reported
Caller Phone:	Not reported
Responsible Party:	Not reported
Responsible Party Name:	Not reported
Responsible Party Contact:	Not reported
Responsible Party Title:	Not reported
Responsible Party Telphone:	Not reported
Responsible Party Street:	Not reported
Responsible Party Municipality:	Not reported
Responsible Party State:	Not reported
Responsible Party Zip:	Not reported
Responsible City,St,Zip:	Not reported
Responsible Party County:	Not reported
Local Municipality:	Not reported
Local Municipality Name:	Not reported
Local Municipality Title:	Not reported
Local Municipality Phone:	Not reported
Local Municipality Date:	Not reported
Local Municipality Time:	Not reported
Incident Name:	Not reported
Incident Referred To:	Not reported
Incident Region:	Not reported
Incident Phone:	Not reported
Incident Date:	Not reported

Comments: Not reported

(Continued) **S116726899**

Date A310 Letter Printed:	Not reported
Date Local Authority Was Notified:	Not reported
Date Update:	Not reported
Date Report Faxed to Local Authority:	Not reported
Local Authority Notification Date:	Not reported
Reporter Name:	REDACTED
Reporter Type:	Municipal Rep.
Rep Received Date:	01/30/2014
Reporter Title:	REDACTED
Reporter Orgzn:	REDATED
Reporter Address:	Not reported
Reporter City,St,Zip:	Not reported
Reporter County:	Not reported
Incident Type:	Spill
Incident Status:	Terminated
Incident Source Category:	Other
Incident Source Name:	UNKNOWN
Incident Source Address:	Not reported
Incident Source Address 2:	Not reported
Incident Source City,St,Zip:	NJ
Incident Source County:	Not reported
DEP Requested:	No
Confidential:	Not reported

EG1242 **TOYOTA LOGISTICS SERVICE INC** **NJ RGA LUST** **S115287188**
Target Property **390 PRT ST E** **N/A**
NEWARK CITY, NJ

Site 5 of 7 in cluster EG

Actual: 12 ft.
Focus Map: 8

RGA LUST:

2011	TOYOTA LOGISTICS SERVICE INC	390 PRT ST E
2010	TOYOTA LOGISTICS SERVICE INC	390 PRT ST E
2009	TOYOTA LOGISTICS SERVICE INC	390 PRT ST E
2008	TOYOTA LOGISTICS SERVICE INC	390 PRT ST E
2007	TOYOTA LOGISTICS SERVICE INC	390 PRT ST E
2006	TOYOTA LOGISTICS SERVICE INC	390 PRT ST E

EG1243 **DISTRIBUTION & AUTO SERVICE** **NJ NJEMS** **S113567775**
Target Property **392 PORT ST** **N/A**
PORT NEWARK, NJ 07114

Site 6 of 7 in cluster EG

Actual: 11 ft.
Focus Map: 8

NJEMS:

Name:	DISTRIBUTION & AUTO SERVICE
Address:	392 PORT ST
City,State,Zip:	PORT NEWARK, NJ 07114
Site Id:	280538
Municipality:	NEWARK CITY
Municipality Name From Spatial Overlay:	NEWARK CITY

DISTRIBUTION & AUTO SERVICE (Continued) **S113567775**

GNIS Civil Code For Municipality:	885317
Municipal Code (NJ-1040):	0714
X Coord:	593959
Y Coord:	676625
Coord System:	NJ STATE PLANE (NAD83) - USFEET
Coord Type:	Approx. Addr. Match
Coord Orign:	DEP-GIS
State Standard Numeric Code From Spatial Overlay:	0714
Unique Feature Number For Municipality From Spatial Overlay:	3401351000
Eleven Digit Hydrologic Unit Code From Spatial Overlay):	02030104010
Fourteen Digit Hydrologic Unit Code From Spatial Overlay:	02030104010020
Watershed Management Area Number From Spatial Overlay:	07
Watershed Management Area Name From Spatial Overlay:	Arthur Kill
Water Region Code From Spatial Overlay:	2
Water Region Name From Spatial Overlay:	Raritan
Sub Watershed Name From Overlay:	Newark Bay / Kill Van Kull (74d 07m 30s)
Watershed Name From Spatial Overlay:	Newark Bay / Kill Van Kull / Upr NY Bay

---

EG1244 **TRUCK TERMINAL** **NJ Release** **S107113803**
Target **PORT&BAY STS/TPK EXI** **N/A**
Property **NEWARK, NJ**

Site 7 of 7 in cluster EG

Actual: **12 ft.**

Focus Map: **8**

NJ Release:

Name:	TRUCK TERMINAL
Address:	PORT&BAY STS/TPK EXI
City,State,Zip:	NEWARK, NJ
Facility Type:	Municipal
Facility Phone:	201-817-7852
Incident Date:	10/26/1989
Incident Time:	1235
Trenton Dispatch Log Number:	12313
Case Number:	89-10-26-1314
Date Received:	10/26/1989
Nature of Incident:	Other
Operator:	JIMH
Incident Type:	Not reported
Incident Location:	Not reported
Location:	Facility
Other Location:	Not reported
Contact Name:	Not reported
Caller Name:	REDACTED
Caller Title:	Not reported
Caller Address:	Not reported
Caller City,St,Zip:	Not reported
Caller Telephone:	Not reported
Substance(s):	ASBESTOS, WHITE
Substance Type:	Solid
Substance Identity:	Suspected
CAS Number:	Not reported
A310 Letter:	Yes
TCPA Chemical:	No
Hazrds Material:	Yes
COMU:	0714
Ref. Code:	001
Amt Released:	UNK UNK
Contained:	No

TRUCK TERMINAL (Continued) **S107113803**

Release Type:	Terminated
Release VE:	Not reported
Injuries:	No
Public Exposure:	No
Facility Evacuation:	No
Police at Scene:	No
Firemen at Scene:	No
Contamination of:	Not reported
Receiving Water:	NONE
Status at Spill:	Not reported
NJ Spill Date:	1989-10-26 00:00:00
NJ Spill Time:	N/A
NJ Spill Name:	N/A
NJ Spill Title:	OEM
NJ Spill Phone:	OFFICE
Other Date:	Not reported
Other Time:	Not reported
Other Name:	Not reported
Other Title:	Not reported
Other Telephone:	Not reported
Public Evacuation:	No
Assistance Requested:	Yes
Wind Direction/Speed:	N/A 0
Local Municipality Notified:	Not reported
Local Municipality Name:	OPERATOR 104
Local Municipality Title:	NEWARK
Local Municipality Telephone:	201-733-6000
Local Municipality Date:	10/26/1989
Local Municipality Time:	1437
Incident Description:	Illegal Dumping
Incident Name:	WALT JANICEK
Incident Referred To:	DEQ
Incident Region:	ER1
Incident Telephone:	OFFICE
Incident Date:	10/26/1989
Incident time:	1431
Incident ITM:	T
Incident Name:	Not reported
Incident Referred To:	DEQ
Incident Region:	HQ1
Incident Telephone:	Not reported
Incident Date:	Not reported
Incident Time:	Not reported
Incident ITM:	Not reported
Comments: Not reported	
Date A310 Letter Printed:	Not reported
Date Local Authority Was Notified:	Not reported
Date Updated:	Not reported
Date Report Faxed to Local Authority:	Not reported
Local Authority Notification Date:	Not reported
Rep Receive Date:	Not reported
Reporter Type:	Not reported
Reporter Name:	Not reported
Reporter Title:	Not reported
Reporter Org:	Not reported
Reporter Address:	Not reported
Reporter City,St,Zip:	Not reported

TRUCK TERMINAL (Continued) **S107113803**

Reporter County:	Not reported
Incident Status:	Not reported
Incident Category Source:	Not reported
Incident Source Name:	Not reported
Incident Source Address:	Not reported
Incident Source Address 2:	Not reported
Incident Source City,St,Zip:	Not reported
Incident Source County:	Not reported
DEP Requested:	Not reported
Confidential:	Not reported
Notify Type:	Not reported
Road Closed:	Not reported
Direction:	Not reported
Responsible Party:	Unknown
Responsible Party Name:	UNKNOWN
Responsible Party Contact:	Not reported
Responsible Party Title:	Not reported
Responsible Party Phone:	Not reported
Responsible Party Street:	Not reported
Responsible Party County:	Not reported
Responsible Party City,St,Zip:	Not reported
Memo. Of Understanding:	Not reported
Drill/trng Exercise:	Not reported
Hazardous:	Not reported

EH1245 **HUDSON COUNTY CHROMATE 04** **NJ HIST HWS** **S103030523**
Target **90 CAVEN POINT RD** **NJ ENG CONTROLS** **N/A**
Property **JERSEY CITY, NJ 07305** **NJ BROWNFIELDS**
NJ NJEMS
Site 1 of 4 in cluster EH **NJ SPILLS**

Actual: **29 ft.**
Focus Map: **10**

HIST SHWS:

Case Status:	**NFA-A (Restricted Use)**
Status Date:	8/15/2004
Case ID:	G000008632
Contact:	BOMM
Sub Section Label:	C: Closed Sites with Restrictions
Site Municipality:	0906
Remedial Level Code:	C2
Classification exception area dt:	None
Classification exception area dt:	Not reported
Deed Notice Status:	Ongoing
Deed Notice Date:	Not reported
Engineering Control Status:	Ongoing
Engineering Control Date:	Not reported
National Priorities List Status:	Not reported
National Priorities List Date:	Not reported
X Coordinate:	611273
Y Coordinate:	679672
Coordinate System:	NJ State Plane (NAD83) - USFEET

ENG CONTROLS:

Name:	HUDSON COUNTY CHROMATE 04
Address:	90 CAVEN POINT RD
Address 2:	Not reported
City,State,Zip:	JERSEY CITY, NJ 07304
PI Name:	HUDSON COUNTY CHROMATE 04

HUDSON COUNTY CHROMATE 04 (Continued) **S103030523**

PI Number:	G000008632
DER Filed Date:	07/30/2004
DER Lifted Date:	Not reported
DER Deed Usage (SI):	Restricted
Deed Specific Requirement:	Not reported
Deed Parameter Desc:	Not reported
X Coord:	611477
Deed Depth:	Not reported
Y Coord:	679349
Entire Site Restricted:	Yes
Property Block:	1497
Property Lot:	2N

BROWNFIELDS:

Name:	HUDSON COUNTY CHROMATE 04
Address:	90 CAVEN POINT RD
City,State,Zip:	JERSEY CITY, JERSEY CITY 07305
Price:	Not reported
Assessed Value:	Not reported
Property Size:	Unknown
Annual Taxes:	Not reported
Representative Address:	Not reported
Representative City/State/Zip:	Not reported
Submitter Name:	Not reported
Submitter Address1:	Not reported
Submitter Address2:	Not reported
Submitter City:	Not reported
Submitter State:	Not reported
Submitter Zip:	Not reported
Submitter Email:	Not reported
Submitter Phone:	Not reported
Transaction Type:	Not reported
Transfer Type:	Not reported
Site Number:	6966
X Coordinate:	611273
Y Coordinate:	679672
Coord:	611273:679672
AutoID:	Not reported
Ownership Type:	unknown
Ownership:	DEP Case
PStatus:	Verified by DEP DataMine
PI Number:	G000008632
Owner Name:	David Barry
Owner Address + Owner Street:	5 Marine View Plaza
Owner City:	Hoboken
Owner State:	NJ
Owner Zip Code:	07030
Owner County:	Not reported
Owner Phone:	9999999999
Owner Fax:	9999999999
Owner Email:	Not reported
Owner Organization:	The Applied Companies
Authorized Representative:	Not reported
Auth Rep Relation to Owner:	Not reported
Municipal Contact Name:	Not reported
Municipal Contact Street:	Not reported
Municipal Contact City:	Not reported

HUDSON COUNTY CHROMATE 04 (Continued) **S103030523**

Municipal Contact State:	Not reported
Municipal Contact Zip Code:	Not reported
Municipal Contact Phone:	9999999999
Municipal Contact Fax:	9999999999
Municipal Contact Email:	Not reported
Department:	Not reported
Municipal Contact Title:	Not reported
Contact Relation to Owner:	Not reported
Current Zoning:	Not reported
Proposed Zoning:	Not reported
Copy of Title Insurance:	Not reported
Block:	Not reported
Lot:	Not reported
Development Plan Completed:	Unknown
Market Study Completed:	Unknown
Current Activity:	Not reported
Current Operations:	Not reported
Prior Operations:	Not reported
Deed Restrictions:	Unknown
Easements:	Unknown
Buildings:	Not reported
Condition of Buildings:	Not reported
Square Footage:	Not reported
Total Buildable Space:	Not reported
Lease Price:	Not reported
Tax Certificate:	Unknown
Tax Lien:	Unknown
Other Liens/Judgements:	No
Traffic Study:	Unknown
Road Access:	Not reported
Waterfront Access:	Unknown
Airport Access:	Unknown
Public Transportation Access:	Unknown
Major Highway Name:	Not reported
Major Highway Interchange:	Not reported
Major Highway Miles Away:	Not reported
Local Highway Name:	Not reported
Local Highway Interchange:	Not reported
Local Highway Miles Away:	Not reported
Rail Type:	Not reported
Rail Name:	Not reported
Rail Station:	Not reported
Rail Miles Away:	Not reported
Public Water:	Unknown
Electric:	Unknown
Gas:	Unknown
Public Sewer:	Unknown
Telephone:	Unknown
Cable:	Unknown
Fiber Optics:	Unknown
Wetlands:	No
Sensitive Ecosystems/Habitats:	No
Endangered Species:	No
Historic/Archeological Site:	No
100 Year Flood Plain:	No
500 Year Flood Plain:	No
Environmental Report Copies:	Yes

HUDSON COUNTY CHROMATE 04 (Continued) **S103030523**

List Containing Site:	Not reported
Preliminary Assessment:	No
Site Investigation:	No
Remedial Investigation:	Yes
Remedial Action Workplan:	Yes
Voluntary Cleanup Program:	No
Environmental Litigation:	No
Remediation In Progress:	No
Remediation Estimated Complete Date:	Not reported
Regulatory sign-off:	No
Regulatory Sign-Off Description:	Not reported
Other Incentives:	No
Low Interest Rates:	No
HDSRF Grants:	No
TIF:	No
HDSRF Loans:	No
USA Loans:	No
USA Grants:	No
Designated Redevelopment Area:	No
Environmental Opportunity Zone:	No
Tax Rebate or Abatement:	No
Empowerment Zone (Federal):	No
Urban Coordinating Council Neighborhood:	No
Enterprise Community (Federal):	No
Urban Enterprise Zone:	No
Additional Comments:	1) Completed-Area of Concern Restricted Use,8/15/2004 2) C2: Formal Design - Known Source or Release with GW Contamination established 7/19/1990 3) Insitutional Control(s) exists requiring biennial certification
County_int_FK:	9
Municipality_int_FK:	252
Planning Area Designation:	Planning Area 1
Authorized Representative Email:	Not reported
Authorized Representative Phone:	9999999999
General Comments:	Case Manager - ROBERT HOCH, (609) 292 - 1943

NJEMS:

Name:	HUDSON CNTY CHROMATE #04
Address:	90 CAVEN POINT RD
City,State,Zip:	JERSEY CITY, NJ 07305
Site Id:	64044
Municipality:	JERSEY CITY
Municipality Name From Spatial Overlay:	JERSEY CITY
GNIS Civil Code For Municipality:	885264
Municipal Code (NJ-1040):	0906
X Coord:	611477
Y Coord:	679349
Coord System:	NJ STATE PLANE (NAD83) - USFEET
Coord Type:	Digital Image
Coord Orign:	DEP-Program
State Standard Numeric Code From Spatial Overlay:	0906
Unique Feature Number For Municipality From Spatial Overlay:	3401736000
Eleven Digit Hydrologic Unit Code From Spatial Overlay):	02030104010
Fourteen Digit Hydrologic Unit Code From Spatial Overlay:	02030104010030
Watershed Management Area Number From Spatial Overlay:	07
Watershed Management Area Name From Spatial Overlay:	Arthur Kill
Water Region Code From Spatial Overlay:	2

HUDSON COUNTY CHROMATE 04 (Continued) **S103030523**

Water Region Name From Spatial Overlay:	Raritan
Sub Watershed Name From Overlay:	Upper NY Bay / Kill Van Kull (74d07m30s)
Watershed Name From Spatial Overlay:	Newark Bay / Kill Van Kull / Upr NY Bay

NJ SPILL:

Name:	IN CAVEN POINT COVE BEHIND
Address:	90 CAVEN POINT RD
City,State,Zip:	JERSEY CITY, NJ
Trenton Dispatch Log Number:	2247
Case Number:	94-2-11-1044-44
Notify Type:	Not reported
Date Received:	02/11/1994
Location:	Other
Other Location:	Not reported
Incident Date:	02/10/1994
Incident Time:	1500
A310 Letter:	Yes
Ref. Code:	001
COMU:	0906
CAS Number:	Not reported
Hazardous:	Not reported
Incident Location:	Not reported
Facility Type:	Industrial
Facility Phone:	Not reported
Substance(s):	UNKNOWN LIQUID
Substance Type:	Liquid
Substance Identity:	Known
TCPA Chemical:	Unknown
Hazrds Material:	Unknown
Amnt Released:	UNKNOWN
Release VE:	Not reported
Contained:	No
Release Type:	Continuous
Incident Desc:	Spill
Status at Spill:	UNKNOWN YELLOW LIQUID COMING OUT OF STORM DRAIN PIPE AT LOCATION OF CHROMIUM REMEDIATION SITE, ROBERT MARCOLINA FAMILIAR, FREEZING TO YELLOW ICE
NJ Spill Date:	1994-02-11 00:00:00
NJ Spill Time:	Not reported
NJ Spill Name:	NJSP
NJ Spill Title:	FAX'D
NJ Spill Phone:	Not reported
Other Date:	Not reported
Other Time:	Not reported
Other Name:	Not reported
Other Title:	Not reported
Other Phone:	Not reported
Injuries:	No
Public Exposure:	No
Road Closed:	Not reported
Facility Evacuation:	No
Receiving Water:	CAVEN POINT COVE
Public Evacuation:	No
Police at Scene:	No
Firemen at Scene:	No
Contamination of:	WATER
Nature of Incident:	Other

HUDSON COUNTY CHROMATE 04 (Continued) **S103030523**

Wind Direction/Speed:	Not reported
Assistance Requested:	No
Memo. Of Understanding:	Not reported
Drill/trng Exercise:	Not reported
Operator:	RICH
Contact Name:	Not reported
Caller Name:	REDACTED
Caller Title:	Not reported
Caller Address:	Not reported
Caller City,St,Zip:	Not reported
Caller Phone:	Not reported
Responsible Party:	UnKnown
Responsible Party Name:	Not reported
Responsible Party Contact:	Not reported
Responsible Party Title:	Not reported
Responsible Party Telphone:	Not reported
Responsible Party Street:	Not reported
Responsible Party Municipality:	Not reported
Responsible Party State:	Not reported
Responsible Party Zip:	Not reported
Responsible City,St,Zip:	Not reported
Responsible Party County:	Not reported
Local Municipality:	Not reported
Local Municipality Name:	JERSEY CITY
Local Municipality Title:	DEP CH LASALLA
Local Municipality Phone:	201-547-4271
Local Municipality Date:	02/11/1994
Local Municipality Time:	1052
Incident Name:	JOE HOYLE
Incident Referred To:	DRPSR
Incident Region:	ER1
Incident Phone:	Paged,Faxed
Incident Date:	02/11/1994
Incident Name:	Not reported
Incident Referred To:	DFG
Incident Region:	HQ1
Incident Phone:	Faxed
Incident Date:	1994-02-11 00:00:00
Incident Name:	Not reported
Incident Referred To:	OEP
Incident Region:	Monitoring
Incident Phone:	Faxed
Incident Date:	1994-02-11 00:00:00
Comments: Not reported	
Date A310 Letter Printed:	1994-02-11 00:00:00
Date Local Authority Was Notified:	Not reported
Date Update:	Not reported
Date Report Faxed to Local Authority:	1994-02-11 00:00:00
Local Authority Notification Date:	Not reported
Reporter Name:	Not reported
Reporter Type:	Not reported
Rep Received Date:	Not reported
Reporter Title:	Not reported
Reporter Orgzn:	Not reported
Reporter Address:	Not reported
Reporter City,St,Zip:	Not reported
Reporter County:	Not reported

HUDSON COUNTY CHROMATE 04 (Continued) **S103030523**

Incident Type:	Not reported
Incident Status:	Not reported
Incident Source Category:	Not reported
Incident Source Name:	Not reported
Incident Source Address:	Not reported
Incident Source Address 2:	Not reported
Incident Source City,St,Zip:	Not reported
Incident Source County:	Not reported
DEP Requested:	Not reported
Confidential:	Not reported

EH1246 **ERNS** **94221288**
Target Property **BEHIND 90 CAVEN POINT RD** **N/A**
JERSEY CITY, NJ

Site 2 of 4 in cluster EH

Actual:
29 ft.

Click this hyperlink while viewing on your computer to access additional ERNS detail in the EDR Site Report.

Focus Map:
10

EH1247 **HUDSON CNTY CHROMATE #04** **FINDS** **1007014012**
Target Property **90 CAVEN POINT RD** **N/A**
JERSEY CITY, NJ 07305

Site 3 of 4 in cluster EH

Actual:
29 ft.

FINDS:
Registry ID: 110029602339

Focus Map:
10

Click Here:

Environmental Interest/Information System:
NJ-NJEMS (New Jersey - New Jersey Environmental Management System).
The Department of Environmental Protection (NJDEP) manages large databases of environmental information in this integrated system.

Click this hyperlink while viewing on your computer to access additional FINDS: detail in the EDR Site Report.

EH1248 **HUDSON COUNTY CHROMATE 04** **NJ RGA HWS** **S115261556**
Target Property **90 CAVEN POINT RD** **N/A**
JERSEY CITY, NJ

Site 4 of 4 in cluster EH

Actual:
29 ft.

RGA HWS:

2012	HUDSON COUNTY CHROMATE 04	90 CAVEN POINT RD
2011	HUDSON COUNTY CHROMATE 04	90 CAVEN POINT RD
2010	HUDSON COUNTY CHROMATE 04	90 CAVEN POINT RD

Focus Map:
10

HUDSON COUNTY CHROMATE 04 (Continued) **S115261556**

2009 HUDSON COUNTY CHROMATE 04 90 CAVEN POINT RD

2008 HUDSON COUNTY CHROMATE 04 90 CAVEN POINT RD

EI1249 **NJ Release** **S113661597**
Target Property **CORNER OF NAVY ST & PORT ST** **N/A**
NEWARK CITY, NJ 07102

Site 1 of 6 in cluster EI

Actual: **11 ft.**
Focus Map: 8

NJ Release:

Name:	Not reported
Address:	CORNER OF NAVY ST & PORT ST
City,State,Zip:	NEWARK CITY, NJ 07102
Facility Type:	Industrial
Facility Phone:	Not reported
Incident Date:	03/27/2013
Incident Time:	Not reported
Trenton Dispatch Log Number:	465778
Case Number:	13-03-27-0922-39
Date Received:	03/27/2013
Nature of Incident:	Not reported
Operator:	Not reported
Incident Type:	Drill
Incident Location:	BP
Location:	Not reported
Other Location:	Not reported
Contact Name:	Not reported
Caller Name:	Not reported
Caller Title:	Not reported
Caller Address:	Not reported
Caller City,St,Zip:	Not reported
Caller Telephone:	Not reported
Substance(s):	Not reported
Substance Type:	Not reported
Substance Identity:	Not reported
CAS Number:	Not reported
A310 Letter:	Not reported
TCPA Chemical:	Not reported
Hazrds Material:	Not reported
COMU:	Not reported
Ref. Code:	Not reported
Amt Released:	Not reported
Contained:	Not reported
Release Type:	Not reported
Release VE:	Not reported
Injuries:	No
Public Exposure:	No
Facility Evacuation:	No
Police at Scene:	Yes
Firemen at Scene:	Yes
Contamination of:	Not reported
Receiving Water:	Not reported
Status at Spill:	Not reported
NJ Spill Date:	Not reported
NJ Spill Time:	Not reported
NJ Spill Name:	Not reported
NJ Spill Title:	Not reported

(Continued) **S113661597**

NJ Spill Phone:	Not reported
Other Date:	Not reported
Other Time:	Not reported
Other Name:	Not reported
Other Title:	Not reported
Other Telephone:	Not reported
Public Evacuation:	No
Assistance Requested:	Not reported
Wind Direction/Speed:	Not reported
Local Municipality Notified:	Not reported
Local Municipality Name:	Not reported
Local Municipality Title:	Not reported
Local Municipality Telephone:	Not reported
Local Municipality Date:	Not reported
Local Municipality Time:	Not reported
Incident Description:	Not reported
Incident Name:	Not reported
Incident Referred To:	Not reported
Incident Region:	Not reported
Incident Telephone:	Not reported
Incident Date:	Not reported
Incident time:	Not reported
Incident ITM:	Not reported
Comments: Not reported	
Date A310 Letter Printed:	Not reported
Date Local Authority Was Notified:	Not reported
Date Updated:	Not reported
Date Report Faxed to Local Authority:	Not reported
Local Authority Notification Date:	Not reported
Rep Receive Date:	03/27/2013
Reporter Type:	Facility Rep.
Reporter Name:	REDACTED
Reporter Title:	REDACTED
Reporter Org:	REDATED
Reporter Address:	Not reported
Reporter City,St,Zip:	Not reported
Reporter County:	Not reported
Incident Status:	Continuous
Incident Category Source:	Facility
Incident Source Name:	CONRAIL
Incident Source Address:	Not reported
Incident Source Address 2:	Not reported
Incident Source City,St,Zip:	NJ
Incident Source County:	Not reported
DEP Requested:	Yes
Confidential:	Not reported
Notify Type:	Not reported
Road Closed:	Not reported
Direction:	Not reported
Responsible Party:	Not reported
Responsible Party Name:	Not reported
Responsible Party Contact:	Not reported
Responsible Party Title:	Not reported
Responsible Party Phone:	Not reported
Responsible Party Street:	Not reported
Responsible Party County:	Not reported
Responsible Party City,St,Zip:	Not reported

(Continued) **S113661597**

Memo. Of Understanding: Not reported
Drill/trng Exercise: Not reported
Hazardous: Not reported

EI1250 **OMNIPOINT COMMUNICATIONS INC** **NJ NJEMS** **S113513362**
Target Property **PORT ST & NAVY ST** **N/A**
NEWARK CITY, NJ 07118

Site 2 of 6 in cluster EI

Actual: **11 ft.**
Focus Map: **8**

NJEMS:

Name:	OMNIPOINT COMMUNICATIONS INC
Address:	PORT ST & NAVY ST
City,State,Zip:	NEWARK CITY, NJ 07118
Site Id:	149599
Municipality:	NEWARK CITY
Municipality Name From Spatial Overlay:	NEWARK CITY
GNIS Civil Code For Municipality:	885317
Municipal Code (NJ-1040):	0714
X Coord:	593025
Y Coord:	679934
Coord System:	NJ STATE PLANE (NAD83) - USFEET
Coord Type:	Approx. Addr. Match
Coord Orign:	DEP-GIS
State Standard Numeric Code From Spatial Overlay:	0714
Unique Feature Number For Municipality From Spatial Overlay:	3401351000
Eleven Digit Hydrologic Unit Code From Spatial Overlay):	02030104010
Fourteen Digit Hydrologic Unit Code From Spatial Overlay:	02030104010020
Watershed Management Area Number From Spatial Overlay:	07
Watershed Management Area Name From Spatial Overlay:	Arthur Kill
Water Region Code From Spatial Overlay:	2
Water Region Name From Spatial Overlay:	Raritan
Sub Watershed Name From Overlay:	Newark Bay / Kill Van Kull (74d 07m 30s)
Watershed Name From Spatial Overlay:	Newark Bay / Kill Van Kull / Upr NY Bay

---

EI1251 **NAVY STREET & PORT STREET** **FINDS** **1010421259**
Target Property **NAVY ST & PORT ST** **N/A**
NEWARK, NJ 07114

Site 3 of 6 in cluster EI

Actual: **11 ft.**
Focus Map: **8**

FINDS:
Registry ID: 110031617230

Click Here:

Environmental Interest/Information System:
NJ-NJEMS (New Jersey - New Jersey Environmental Management System).
The Department of Environmental Protection (NJDEP) manages large databases of environmental information in this integrated system.

Click this hyperlink while viewing on your computer to access additional FINDS: detail in the EDR Site Report.

EI1252 **PORT NEWARK DEMOLITION OF BUILDINGS #269/270** **FINDS** **1008976278**
Target Property **PORT ST** **N/A**
NEWARK, NJ 07114

Site 4 of 6 in cluster EI

Actual: **11 ft.**

Focus Map: **8**

FINDS:
Registry ID: 110070137153

Click Here:

Environmental Interest/Information System:
NJ-NJEMS (New Jersey - New Jersey Environmental Management System).
The Department of Environmental Protection (NJDEP) manages large databases of environmental information in this integrated system.
Registry ID: 110024160156

Click Here:

Environmental Interest/Information System:
NJ-NJEMS (New Jersey - New Jersey Environmental Management System).
The Department of Environmental Protection (NJDEP) manages large databases of environmental information in this integrated system.

Click this hyperlink while viewing on your computer to access additional FINDS: detail in the EDR Site Report.

EI1253 **NAVY STREET & PORT STREET** **NJ SHWS** **S126240421**
Target Property **NAVY & PORT STS** **N/A**
NEWARK CITY, NJ

Site 5 of 6 in cluster EI

Actual: **11 ft.**

Focus Map: **8**

SHWS:
Name: NAVY STREET & PORT STREET
Address: NAVY & PORT STS
City,State,Zip: NEWARK CITY, NJ
Site ID: 64319
Status: Pending
Home Owner: Not reported
PI Number: G000010854

Detail As Of April 2012:
X Coord Site: Not reported
X Coord PI: Not reported
Y Coord Site: Not reported
Y Coord PI: Not reported

EI1254 **NAVY STREET & PORT STREET** **NJ NJEMS** **S123398143**
Target Property **NAVY ST & PORT ST** **N/A**
NEWARK, NJ 07118

Site 6 of 6 in cluster EI

Actual: **11 ft.**

Focus Map: **8**

NJEMS:
Name: NAVY STREET & PORT STREET
Address: NAVY ST & PORT ST
City,State,Zip: NEWARK, NJ 07118
Site Id: 64319
Municipality: NEWARK CITY
Municipality Name From Spatial Overlay: NEWARK CITY

NAVY STREET & PORT STREET (Continued) **S123398143**

GNIS Civil Code For Municipality:	885317
Municipal Code (NJ-1040):	0714
X Coord:	593428
Y Coord:	679704
Coord System:	NJ STATE PLANE (NAD83) - USFEET
Coord Type:	Approx. Addr. Match
Coord Orign:	DEP-GIS
State Standard Numeric Code From Spatial Overlay:	0714
Unique Feature Number For Municipality From Spatial Overlay:	3401351000
Eleven Digit Hydrologic Unit Code From Spatial Overlay):	02030104010
Fourteen Digit Hydrologic Unit Code From Spatial Overlay:	02030104010020
Watershed Management Area Number From Spatial Overlay:	07
Watershed Management Area Name From Spatial Overlay:	Arthur Kill
Water Region Code From Spatial Overlay:	2
Water Region Name From Spatial Overlay:	Raritan
Sub Watershed Name From Overlay:	Newark Bay / Kill Van Kull (74d 07m 30s)
Watershed Name From Spatial Overlay:	Newark Bay / Kill Van Kull / Upr NY Bay

---

EJ1255 **OMNIPOINT COMMUNICATIONS** **NJ NJEMS** **S113510903**
Target **NEW JERSEY TPKE** **N/A**
Property **NEWARK CITY, NJ 07102**

Site 1 of 3 in cluster EJ

Actual: **8 ft.**

Focus Map: **8**

NJEMS:

Name:	OMNIPOINT COMMUNICATIONS
Address:	NEW JERSEY TPKE
City,State,Zip:	NEWARK CITY, NJ 07102
Site Id:	144887
Municipality:	NEWARK CITY
Municipality Name From Spatial Overlay:	NEWARK CITY
GNIS Civil Code For Municipality:	885317
Municipal Code (NJ-1040):	0714
X Coord:	593811
Y Coord:	679692
Coord System:	NJ STATE PLANE (NAD83) - USFEET
Coord Type:	GIS Parcel Centroid
Coord Orign:	DEP-GIS
State Standard Numeric Code From Spatial Overlay:	0714
Unique Feature Number For Municipality From Spatial Overlay:	3401351000
Eleven Digit Hydrologic Unit Code From Spatial Overlay):	02030104010
Fourteen Digit Hydrologic Unit Code From Spatial Overlay:	02030104010020
Watershed Management Area Number From Spatial Overlay:	07
Watershed Management Area Name From Spatial Overlay:	Arthur Kill
Water Region Code From Spatial Overlay:	2
Water Region Name From Spatial Overlay:	Raritan
Sub Watershed Name From Overlay:	Newark Bay / Kill Van Kull (74d 07m 30s)
Watershed Name From Spatial Overlay:	Newark Bay / Kill Van Kull / Upr NY Bay

EJ1256 OMNIPOINT COMMUNICATIONS **FINDS** **1008955793**
Target NEW JERSEY TPKE **N/A**
Property NEWARK CITY, NJ 07102

Site 2 of 3 in cluster EJ

Actual:
8 ft.

FINDS:
Registry ID: 110023951552

Focus Map:
8

Click Here:

Environmental Interest/Information System:
NJ-NJEMS (New Jersey - New Jersey Environmental Management System).
The Department of Environmental Protection (NJDEP) manages large databases of environmental information in this integrated system.

Click this hyperlink while viewing on your computer to access additional FINDS: detail in the EDR Site Report.

EK1257 75 CAVEN POINT RD.(CHROMATE SITE) **NJ BROWNFIELDS** **S110746428**
Target 75 CAVEN POINT RD **N/A**
Property JERSEY CITY, NJ 07305

Site 1 of 11 in cluster EK

Actual:
25 ft.

BROWNFIELDS:

Focus Map:
10

Name:	75 CAVEN POINT RD.(CHROMATE SITE)
Address:	75 CAVEN POINT RD
City,State,Zip:	JERSEY CITY, JERSEY CITY 07305
Price:	Not reported
Assessed Value:	$250,000 to $1,000,000
Property Size:	1 ? 2
Annual Taxes:	Not reported
Representative Address:	Not reported
Representative City/State/Zip:	Not reported
Submitter Name:	Not reported
Submitter Address1:	Not reported
Submitter Address2:	Not reported
Submitter City:	Not reported
Submitter State:	Not reported
Submitter Zip:	Not reported
Submitter Email:	Not reported
Submitter Phone:	Not reported
Transaction Type:	Not reported
Transfer Type:	Not reported
Site Number:	2735
X Coordinate:	611399.08
Y Coordinate:	679940.59
Coord:	611399.08:679940.59
AutoID:	Not reported
Ownership Type:	Private
Ownership:	Corporation
PStatus:	Nominated
PI Number:	Not reported
Owner Name:	. .
Owner Address + Owner Street:	5 MARINE VIEW PLAZA #500
Owner City:	Hoboken
Owner State:	NJ
Owner Zip Code:	07030
Owner County:	Not reported
Owner Phone:	9999999999

75 CAVEN POINT RD.(CHROMATE SITE) (Continued) **S110746428**

Owner Fax:	9999999999
Owner Email:	njbrownfields@njra.state.nj.us
Owner Organization:	LIBERTY NAT.DEVEL.CO.C/O APPLIED CO
Authorized Representative:	.
Auth Rep Relation to Owner:	.
Municipal Contact Name:	Barbara Netchert
Municipal Contact Street:	30 Montgomery Street
Municipal Contact City:	Jersey City
Municipal Contact State:	NJ
Municipal Contact Zip Code:	07302
Municipal Contact Phone:	2015475070
Municipal Contact Fax:	9999999999
Municipal Contact Email:	njbrownfields@njra.state.nj.us
Department:	City of Jersey City
Municipal Contact Title:	Director, Dept. of Housing, Economic Development & Commerce
Contact Relation to Owner:	Not reported
Current Zoning:	Other
Proposed Zoning:	Not reported
Copy of Title Insurance:	Not reported
Block:	1494
Lot:	23,24
Development Plan Completed:	Unknown
Market Study Completed:	Unknown
Current Activity:	Abandoned
Current Operations:	Not reported
Prior Operations:	Not reported
Deed Restrictions:	No
Easements:	Unknown
Buildings:	0
Condition of Buildings:	Not reported
Square Footage:	Not reported
Total Buildable Space:	Not reported
Lease Price:	Not reported
Tax Certificate:	No
Tax Lien:	Unknown
Other Liens/Judgements:	Unknown
Traffic Study:	Unknown
Road Access:	Not reported
Waterfront Access:	Unknown
Airport Access:	Unknown
Public Transportation Access:	Unknown
Major Highway Name:	Not reported
Major Highway Interchange:	Not reported
Major Highway Miles Away:	Not reported
Local Highway Name:	Not reported
Local Highway Interchange:	Not reported
Local Highway Miles Away:	Not reported
Rail Type:	Not reported
Rail Name:	Not reported
Rail Station:	Not reported
Rail Miles Away:	Not reported
Public Water:	Yes
Electric:	Yes
Gas:	Yes
Public Sewer:	Yes
Telephone:	Unknown
Cable:	Unknown

75 CAVEN POINT RD.(CHROMATE SITE) (Continued) **S110746428**

Fiber Optics:	Unknown
Wetlands:	Unknown
Sensitive Ecosystems/Habitats:	Unknown
Endangered Species:	Unknown
Historic/Archeological Site:	Unknown
100 Year Flood Plain:	Unknown
500 Year Flood Plain:	Unknown
Environmental Report Copies:	Unknown
List Containing Site:	Not reported
Preliminary Assessment:	Unknown
Site Investigation:	Unknown
Remedial Investigation:	Unknown
Remedial Action Workplan:	Unknown
Voluntary Cleanup Program:	Unknown
Environmental Litigation:	Unknown
Remediation In Progress:	Unknown
Remediation Estimated Complete Date:	Not reported
Regulatory sign-off:	Unknown
Regulatory Sign-Off Description:	Not reported
Other Incentives:	No
Low Interest Rates:	No
HDSRF Grants:	No
TIF:	No
HDSRF Loans:	No
USA Loans:	No
USA Grants:	No
Designated Redevelopment Area:	No
Environmental Opportunity Zone:	No
Tax Rebate or Abatement:	No
Empowerment Zone (Federal):	No
Urban Coordinating Council Neighborhood:	No
Enterprise Community (Federal):	No
Urban Enterprise Zone:	No
Additional Comments:	additional property located at: 74 CAVEN POINT RD.
County_int_FK:	9
Municipality_int_FK:	252
Planning Area Designation:	Planning Area 1
Authorized Representative Email:	Not reported
Authorized Representative Phone:	9999999999
General Comments:	Coming Soon...

EK1258 **ERNS** **98451071**
Target Property **80 CAVEN POINT ROAD AND JERSEY CITY, NJ** **N/A**

Site 2 of 11 in cluster EK

Actual:
23 ft.

Focus Map:
10

Click this hyperlink while viewing on your computer to access additional ERNS detail in the EDR Site Report.

EK1259 HUDSON COUNTY CHROMATE 03 **NJ RGA HWS** **S115261555**
Target 80 CAVEN POINT RD **N/A**
Property JERSEY CITY, NJ

Site 3 of 11 in cluster EK

Actual: 23 ft.
Focus Map: 10

RGA HWS:

2012	HUDSON COUNTY CHROMATE 03	80 CAVEN POINT RD
2011	HUDSON COUNTY CHROMATE 03	80 CAVEN POINT RD
2010	HUDSON COUNTY CHROMATE 03	80 CAVEN POINT RD
2009	HUDSON COUNTY CHROMATE 03	80 CAVEN POINT RD
2008	HUDSON COUNTY CHROMATE 03	80 CAVEN POINT RD

EK1260 CAVEN POINT SITES 2-3-4-5-66 **RCRA NonGen / NLR** **1000889712**
Target 80 CAVEN POINT RD **NJ0000353151**
Property JERSEY CITY, NJ 07305

Site 4 of 11 in cluster EK

Actual: 23 ft.
Focus Map: 10

RCRA NonGen / NLR:

Date Form Received by Agency:	2007-01-01 00:00:00.0
Handler Name:	CAVEN POINT SITES 2-3-4-5-66
Handler Address:	80 CAVEN POINT RD
Handler City,State,Zip:	JERSEY CITY, NJ 07305
EPA ID:	NJ0000353151
Contact Name:	Not reported
Contact Address:	PPG PL
Contact City,State,Zip:	PITTSBURG, NJ 15272
Contact Telephone:	Not reported
Contact Fax:	Not reported
Contact Email:	Not reported
Contact Title:	Not reported
EPA Region:	02
Land Type:	Private
Federal Waste Generator Description:	Not a generator, verified
Non-Notifier:	Not reported
Biennial Report Cycle:	Not reported
Accessibility:	Not reported
Active Site Indicator:	Not reported
State District Owner:	NJ
State District:	NORTHERN
Mailing Address:	PPG PL
Mailing City,State,Zip:	PITTSBURG, NJ 15272
Owner Name:	FISCHBEIN FAMILY PARTERNSHIP
Owner Type:	Private
Operator Name:	FISCHBEIN FAMILY PARTERNSHIP
Operator Type:	Private
Short-Term Generator Activity:	No
Importer Activity:	No
Mixed Waste Generator:	No
Transporter Activity:	No
Transfer Facility Activity:	No
Recycler Activity with Storage:	No
Small Quantity On-Site Burner Exemption:	No
Smelting Melting and Refining Furnace Exemption:	No
Underground Injection Control:	No

CAVEN POINT SITES 2-3-4-5-66 (Continued) **1000889712**

Off-Site Waste Receipt:	No
Universal Waste Indicator:	No
Universal Waste Destination Facility:	No
Federal Universal Waste:	No
Active Site Fed-Reg Treatment Storage and Disposal Facility:	Not reported
Active Site Converter Treatment storage and Disposal Facility:	Not reported
Active Site State-Reg Treatment Storage and Disposal Facility:	Not reported
Active Site State-Reg Handler:	---
Federal Facility Indicator:	Not reported
Hazardous Secondary Material Indicator:	NN
Sub-Part K Indicator:	Not reported
Commercial TSD Indicator:	No
Treatment Storage and Disposal Type:	Not reported
2018 GPRA Permit Baseline:	Not on the Baseline
2018 GPRA Renewals Baseline:	Not on the Baseline
Permit Renewals Workload Universe:	Not reported
Permit Workload Universe:	Not reported
Permit Progress Universe:	Not reported
Post-Closure Workload Universe:	Not reported
Closure Workload Universe:	Not reported
202 GPRA Corrective Action Baseline:	No
Corrective Action Workload Universe:	No
Subject to Corrective Action Universe:	No
Non-TSDFs Where RCRA CA has Been Imposed Universe:	No
TSDFs Potentially Subject to CA Under 3004 (u)/(v) Universe:	No
TSDFs Only Subject to CA under Discretionary Auth Universe:	No
Corrective Action Priority Ranking:	No NCAPS ranking
Environmental Control Indicator:	No
Institutional Control Indicator:	No
Human Exposure Controls Indicator:	N/A
Groundwater Controls Indicator:	N/A
Operating TSDF Universe:	Not reported
Full Enforcement Universe:	Not reported
Significant Non-Complier Universe:	No
Unaddressed Significant Non-Complier Universe:	No
Addressed Significant Non-Complier Universe:	No
Significant Non-Complier With a Compliance Schedule Universe:	No
Financial Assurance Required:	Not reported
Handler Date of Last Change:	2008-06-26 00:00:00.0
Recognized Trader-Importer:	No
Recognized Trader-Exporter:	No
Importer of Spent Lead Acid Batteries:	No
Exporter of Spent Lead Acid Batteries:	No
Recycler Activity Without Storage:	Not reported
Manifest Broker:	Not reported
Sub-Part P Indicator:	Not reported

Hazardous Waste Summary:

Waste Code:	D000
Waste Description:	Not Defined
Waste Code:	D007
Waste Description:	CHROMIUM

Handler - Owner Operator:

CAVEN POINT SITES 2-3-4-5-66 (Continued) **1000889712**

Owner/Operator Indicator:	Owner
Owner/Operator Name:	FISCHBEIN FAMILY PARTERNSHIP
Legal Status:	Private
Date Became Current:	Not reported
Date Ended Current:	Not reported
Owner/Operator Address:	2520 POLK ST
Owner/Operator City,State,Zip:	UNION, NJ 07083
Owner/Operator Telephone:	908-379-2550
Owner/Operator Telephone Ext:	Not reported
Owner/Operator Fax:	Not reported
Owner/Operator Email:	Not reported

Owner/Operator Indicator:	Operator
Owner/Operator Name:	FISCHBEIN FAMILY PARTERNSHIP
Legal Status:	Private
Date Became Current:	Not reported
Date Ended Current:	Not reported
Owner/Operator Address:	2520 POLK ST
Owner/Operator City,State,Zip:	UNION, NJ 07083
Owner/Operator Telephone:	908-379-2550
Owner/Operator Telephone Ext:	Not reported
Owner/Operator Fax:	Not reported
Owner/Operator Email:	Not reported

Owner/Operator Indicator:	Owner
Owner/Operator Name:	FISCHBEIN FAMILY PARTERNSHIP
Legal Status:	Private
Date Became Current:	Not reported
Date Ended Current:	Not reported
Owner/Operator Address:	2520 POLK ST
Owner/Operator City,State,Zip:	UNION, NJ 07083
Owner/Operator Telephone:	908-379-2550
Owner/Operator Telephone Ext:	Not reported
Owner/Operator Fax:	Not reported
Owner/Operator Email:	Not reported

Historic Generators:

Receive Date:	2006-01-01 00:00:00.0
Handler Name:	CAVEN POINT SITES 2-3-4-5-66
Federal Waste Generator Description:	Not a generator, verified
State District Owner:	NJ
Large Quantity Handler of Universal Waste:	No
Recognized Trader Importer:	No
Recognized Trader Exporter:	No
Spent Lead Acid Battery Importer:	No
Spent Lead Acid Battery Exporter:	No
Current Record:	No
Non Storage Recycler Activity:	Not reported
Electronic Manifest Broker:	Not reported

Receive Date:	2007-01-01 00:00:00.0
Handler Name:	CAVEN POINT SITES 2-3-4-5-66
Federal Waste Generator Description:	Not a generator, verified
State District Owner:	NJ
Large Quantity Handler of Universal Waste:	No
Recognized Trader Importer:	No
Recognized Trader Exporter:	No

CAVEN POINT SITES 2-3-4-5-66 (Continued) **1000889712**

Spent Lead Acid Battery Importer: No
Spent Lead Acid Battery Exporter: No
Current Record: Yes
Non Storage Recycler Activity: Not reported
Electronic Manifest Broker: Not reported

Receive Date: 1994-06-07 00:00:00.0
Handler Name: CAVEN POINT SITES 2-3-4-5-66
Federal Waste Generator Description: Large Quantity Generator
State District Owner: NJ
Large Quantity Handler of Universal Waste: No
Recognized Trader Importer: No
Recognized Trader Exporter: No
Spent Lead Acid Battery Importer: No
Spent Lead Acid Battery Exporter: No
Current Record: No
Non Storage Recycler Activity: Not reported
Electronic Manifest Broker: Not reported

Receive Date: 2001-03-29 00:00:00.0
Handler Name: 80 CAVEN POINT ROAD SITES 002, 005, 066
Federal Waste Generator Description: Large Quantity Generator
State District Owner: NJ
Large Quantity Handler of Universal Waste: No
Recognized Trader Importer: No
Recognized Trader Exporter: No
Spent Lead Acid Battery Importer: No
Spent Lead Acid Battery Exporter: No
Current Record: No
Non Storage Recycler Activity: Not reported
Electronic Manifest Broker: Not reported

List of NAICS Codes and Descriptions:
NAICS Codes: No NAICS Codes Found

Facility Has Received Notices of Violations:
Violations: No Violations Found

Evaluation Action Summary:
Evaluations: No Evaluations Found

EK1261 **HUDSON COUNTY CHROMATE 02** **NJ HIST HWS** **S103030521**
Target **80 CAVEN POINT RD** **NJ ENG CONTROLS** **N/A**
Property **JERSEY CITY, NJ 07305** **NJ VCP**
NJ BROWNFIELDS
Site 5 of 11 in cluster EK **NJ Release**

Actual: **23 ft.**
Focus Map: **10**

HIST SHWS:
Case Status: **NFA-A (Restricted Use)**
Status Date: 8/15/2004
Case ID: G000008630
Contact: BOMM
Sub Section Label: C: Closed Sites with Restrictions
Site Municipality: 0906
Remedial Level Code: C2

HUDSON COUNTY CHROMATE 02 (Continued) **S103030521**

Classification exception area dt: None
Classification exception area dt: Not reported
Deed Notice Status: Ongoing
Deed Notice Date: Not reported
Engineering Control Status: Lifted
Engineering Control Date: Not reported
National Priorities List Status: Not reported
National Priorities List Date: Not reported
X Coordinate: 611047
Y Coordinate: 679371
Coordinate System: NJ State Plane (NAD83) - USFEET

ENG CONTROLS:

Name: HUDSON COUNTY CHROMATE 02
Address: 80 CAVEN POINT RD
Address 2: Not reported
City,State,Zip: JERSEY CITY, NJ 07304
PI Name: HUDSON COUNTY CHROMATE 02
PI Number: G000008630
DER Filed Date: 07/30/2004
DER Lifted Date: Not reported
DER Deed Usage (SI): Restricted
Deed Specific Requirement: Not reported
Deed Parameter Desc: Not reported
X Coord: 611240
Deed Depth: Not reported
Y Coord: 679241
Entire Site Restricted: Yes
Property Block: 1497
Property Lot: 2L

Name: HUDSON COUNTY CHROMATE 02
Address: 80 CAVEN POINT RD
Address 2: Not reported
City,State,Zip: JERSEY CITY, NJ 07304
PI Name: HUDSON COUNTY CHROMATE 02
PI Number: G000008630
DER Filed Date: 07/30/2004
DER Lifted Date: Not reported
DER Deed Usage (SI): Restricted
Deed Specific Requirement: Not reported
Deed Parameter Desc: Not reported
X Coord: 611240
Deed Depth: Not reported
Y Coord: 679241
Entire Site Restricted: Yes
Property Block: 1497
Property Lot: 2P

VCP:

Incident Number: 99-06-18-0019-24
MOA Execution Date: 06/29/1999
Type Of Vcp File: HISTORICAL
Pi Number: Not reported
Case Type(Case Type): Not reported
Case Contact: Department Not reported

HUDSON COUNTY CHROMATE 02 (Continued) **S103030521**

Case Contact Name:	Not reported
Case Contact: Organization	ICCL
Case Contact: Address: Line1	Not reported
Case Contact: Address: Line2	Not reported
Case Contact: Address: Line3	Not reported
Case Contact City,St,Zip:	Not reported

BROWNFIELDS:

Name:	HUDSON COUNTY CHROMATE 02
Address:	80 CAVEN POINT RD
City,State,Zip:	JERSEY CITY, JERSEY CITY 07305
Price:	Not reported
Assessed Value:	Not reported
Property Size:	Unknown
Annual Taxes:	Not reported
Representative Address:	Not reported
Representative City/State/Zip:	Not reported
Submitter Name:	Not reported
Submitter Address1:	Not reported
Submitter Address2:	Not reported
Submitter City:	Not reported
Submitter State:	Not reported
Submitter Zip:	Not reported
Submitter Email:	Not reported
Submitter Phone:	Not reported
Transaction Type:	Not reported
Transfer Type:	Not reported
Site Number:	6965
X Coordinate:	611047
Y Coordinate:	679371
Coord:	611047:679371
AutoID:	Not reported
Ownership Type:	unknown
Ownership:	DEP Case
PStatus:	Verified by DEP DataMine
PI Number:	G000008630
Owner Name:	David Barry
Owner Address + Owner Street:	5 Marine View Dr
Owner City:	Hoboken
Owner State:	NJ
Owner Zip Code:	07030
Owner County:	Not reported
Owner Phone:	9999999999
Owner Fax:	9999999999
Owner Email:	Not reported
Owner Organization:	The Applied Companies
Authorized Representative:	Not reported
Auth Rep Relation to Owner:	Not reported
Municipal Contact Name:	Not reported
Municipal Contact Street:	Not reported
Municipal Contact City:	Not reported
Municipal Contact State:	Not reported
Municipal Contact Zip Code:	Not reported
Municipal Contact Phone:	9999999999
Municipal Contact Fax:	9999999999
Municipal Contact Email:	Not reported
Department:	Not reported

HUDSON COUNTY CHROMATE 02 (Continued) **S103030521**

Municipal Contact Title:	Not reported
Contact Relation to Owner:	Not reported
Current Zoning:	Not reported
Proposed Zoning:	Not reported
Copy of Title Insurance:	Not reported
Block:	Not reported
Lot:	Not reported
Development Plan Completed:	Unknown
Market Study Completed:	Unknown
Current Activity:	Not reported
Current Operations:	Not reported
Prior Operations:	Not reported
Deed Restrictions:	Unknown
Easements:	Unknown
Buildings:	Not reported
Condition of Buildings:	Not reported
Square Footage:	Not reported
Total Buildable Space:	Not reported
Lease Price:	Not reported
Tax Certificate:	Unknown
Tax Lien:	Unknown
Other Liens/Judgements:	No
Traffic Study:	Unknown
Road Access:	Not reported
Waterfront Access:	Unknown
Airport Access:	Unknown
Public Transportation Access:	Unknown
Major Highway Name:	Not reported
Major Highway Interchange:	Not reported
Major Highway Miles Away:	Not reported
Local Highway Name:	Not reported
Local Highway Interchange:	Not reported
Local Highway Miles Away:	Not reported
Rail Type:	Not reported
Rail Name:	Not reported
Rail Station:	Not reported
Rail Miles Away:	Not reported
Public Water:	Unknown
Electric:	Unknown
Gas:	Unknown
Public Sewer:	Unknown
Telephone:	Unknown
Cable:	Unknown
Fiber Optics:	Unknown
Wetlands:	No
Sensitive Ecosystems/Habitats:	No
Endangered Species:	No
Historic/Archeological Site:	No
100 Year Flood Plain:	No
500 Year Flood Plain:	No
Environmental Report Copies:	Yes
List Containing Site:	Not reported
Preliminary Assessment:	No
Site Investigation:	No
Remedial Investigation:	Yes
Remedial Action Workplan:	Yes
Voluntary Cleanup Program:	No

HUDSON COUNTY CHROMATE 02 (Continued) **S103030521**

Environmental Litigation:	No
Remediation In Progress:	No
Remediation Estimated Complete Date:	Not reported
Regulatory sign-off:	No
Regulatory Sign-Off Description:	Not reported
Other Incentives:	No
Low Interest Rates:	No
HDSRF Grants:	No
TIF:	No
HDSRF Loans:	No
USA Loans:	No
USA Grants:	No
Designated Redevelopment Area:	No
Environmental Opportunity Zone:	No
Tax Rebate or Abatement:	No
Empowerment Zone (Federal):	No
Urban Coordinating Council Neighborhood:	No
Enterprise Community (Federal):	No
Urban Enterprise Zone:	No
Additional Comments:	1) Completed-Area of Concern Restricted Use,8/15/2004 2) C2: Formal Design - Known Source or Release with GW Contamination established 7/19/1990 3) Insitutional Control(s) exists requiring biennial certification
County_int_FK:	9
Municipality_int_FK:	252
Planning Area Designation:	Planning Area 1
Authorized Representative Email:	Not reported
Authorized Representative Phone:	9999999999
General Comments:	Case Manager - Mindy Mumford (609) 777 - 1976

NJ Release:

Name:	CAVEN POINT 1 (CR-002)
Address:	80 CAVEN POINT RD
City,State,Zip:	JERSEY CITY, NJ
Facility Type:	Not reported
Facility Phone:	Not reported
Incident Date:	06/18/1999
Incident Time:	Not reported
Trenton Dispatch Log Number:	44919
Case Number:	99-06-18-0019-24
Date Received:	06/18/1999
Nature of Incident:	Not reported
Operator:	JULIE
Incident Type:	Not reported
Incident Location:	Not reported
Location:	Other
Other Location:	Not reported
Contact Name:	Not reported
Caller Name:	REDACTED
Caller Title:	Not reported
Caller Address:	Not reported
Caller City,St,Zip:	Not reported
Caller Telephone:	Not reported
Substance(s):	Not reported
Substance Type:	Not reported
Substance Identity:	Not reported
CAS Number:	Not reported

HUDSON COUNTY CHROMATE 02 (Continued) **S103030521**

A310 Letter:	False
TCPA Chemical:	Not reported
Hazrds Material:	Not reported
COMU:	0906
Ref. Code:	101
Amt Released:	Not reported
Contained:	Not reported
Release Type:	Not reported
Release VE:	Not reported
Injuries:	Not reported
Public Exposure:	Not reported
Facility Evacuation:	Not reported
Police at Scene:	Not reported
Firemen at Scene:	Not reported
Contamination of:	Not reported
Receiving Water:	Not reported
Status at Spill:	MOA APPLICATION
NJ Spill Date:	Not reported
NJ Spill Time:	Not reported
NJ Spill Name:	Not reported
NJ Spill Title:	Not reported
NJ Spill Phone:	Not reported
Other Date:	Not reported
Other Time:	Not reported
Other Name:	Not reported
Other Title:	Not reported
Other Telephone:	Not reported
Public Evacuation:	Not reported
Assistance Requested:	Not reported
Wind Direction/Speed:	0
Local Municipality Notified:	No
Local Municipality Name:	Not reported
Local Municipality Title:	Not reported
Local Municipality Telephone:	Not reported
Local Municipality Date:	Not reported
Local Municipality Time:	Not reported
Incident Description:	Not reported
Incident Name:	Not reported
Incident Referred To:	Not reported
Incident Region:	Not reported
Incident Telephone:	Not reported
Incident Date:	Not reported
Incident time:	Not reported
Incident ITM:	Not reported
Comments: Not reported	
Date A310 Letter Printed:	Not reported
Date Local Authority Was Notified:	Not reported
Date Updated:	Not reported
Date Report Faxed to Local Authority:	Not reported
Local Authority Notification Date:	Not reported
Rep Receive Date:	Not reported
Reporter Type:	Not reported
Reporter Name:	Not reported
Reporter Title:	Not reported
Reporter Org:	Not reported
Reporter Address:	Not reported
Reporter City,St,Zip:	Not reported

HUDSON COUNTY CHROMATE 02 (Continued) **S103030521**

Reporter County:	Not reported
Incident Status:	Not reported
Incident Category Source:	Not reported
Incident Source Name:	Not reported
Incident Source Address:	Not reported
Incident Source Address 2:	Not reported
Incident Source City,St,Zip:	Not reported
Incident Source County:	Not reported
DEP Requested:	Not reported
Confidential:	Not reported
Notify Type:	Other
Road Closed:	Not reported
Direction:	Not reported
Responsible Party:	Not reported
Responsible Party Name:	Not reported
Responsible Party Contact:	Not reported
Responsible Party Title:	Not reported
Responsible Party Phone:	Not reported
Responsible Party Street:	Not reported
Responsible Party County:	Not reported
Responsible Party City,St,Zip:	Not reported
Memo. Of Understanding:	Yes
Drill/trng Exercise:	No
Hazardous:	Not reported

EK1262 **HUDSON CNTY CHROMATE #02** **NJ NJEMS** **S113639456**
Target **80 CAVEN POINT RD** **N/A**
Property **JERSEY CITY, NJ 07305**

Site 6 of 11 in cluster EK

Actual: **23 ft.**

Focus Map: **10**

NJEMS:

Name:	HUDSON CNTY CHROMATE #02
Address:	80 CAVEN POINT RD
City,State,Zip:	JERSEY CITY, NJ 07305
Site Id:	64042
Municipality:	JERSEY CITY
Municipality Name From Spatial Overlay:	JERSEY CITY
GNIS Civil Code For Municipality:	885264
Municipal Code (NJ-1040):	0906
X Coord:	611240
Y Coord:	679241
Coord System:	NJ STATE PLANE (NAD83) - USFEET
Coord Type:	Digital Image
Coord Orign:	DEP-Program
State Standard Numeric Code From Spatial Overlay:	0906
Unique Feature Number For Municipality From Spatial Overlay:	3401736000
Eleven Digit Hydrologic Unit Code From Spatial Overlay):	02030104010
Fourteen Digit Hydrologic Unit Code From Spatial Overlay:	02030104010030
Watershed Management Area Number From Spatial Overlay:	07
Watershed Management Area Name From Spatial Overlay:	Arthur Kill
Water Region Code From Spatial Overlay:	2
Water Region Name From Spatial Overlay:	Raritan
Sub Watershed Name From Overlay:	Upper NY Bay / Kill Van Kull (74d07m30s)
Watershed Name From Spatial Overlay:	Newark Bay / Kill Van Kull / Upr NY Bay

EK1263 **PPG INDUSTRIES** **NY MANIFEST** **S117561899**
Target **80 CAVEN POINT RD** **N/A**
Property **JERSEY CITY, NJ 07305**

Site 7 of 11 in cluster EK

Actual:
23 ft.

Focus Map:
10

NY MANIFEST:

Name:	PPG INDUSTRIES
Address:	80 CAVEN POINT RD
City,State,Zip:	JERSEY CITY, NJ 07305
Country:	USA
EPA ID:	NJ0000353151
Facility Status:	Not reported
Location Address 1:	80 CAVER PTCAVER PT SIDES RD
Code:	BP
Location Address 2:	Not reported
Total Tanks:	Not reported
Location City:	BLOCK PITTSBURGH
Location State:	PA
Location Zip:	15272
Location Zip 4:	Not reported

NY MANIFEST:

EPAID:	NJ0000353151
Mailing Name:	PPG INDUSTRIES
Mailing Contact:	WALTER B KENNEDY
Mailing Address 1:	ONE PPG PLACE
Mailing Address 2:	Not reported
Mailing City:	PITTSBURGH
Mailing State:	PA
Mailing Zip:	15272
Mailing Zip 4:	Not reported
Mailing Country:	USA
Mailing Phone:	2019150219

NY MANIFEST:

Document ID:	NYB7737174
Manifest Status:	C
seq:	Not reported
Year:	1996
Trans1 State ID:	S0602
Trans2 State ID:	Not reported
Generator Ship Date:	08/14/1996
Trans1 Recv Date:	08/14/1996
Trans2 Recv Date:	/ /
TSD Site Recv Date:	08/19/1996
Part A Recv Date:	08/28/1996
Part B Recv Date:	09/06/1996
Generator EPA ID:	NJ0000353151
Trans1 EPA ID:	NYD980769947
Trans2 EPA ID:	Not reported
TSDF ID 1:	NYD049836679
TSDF ID 2:	Not reported
Manifest Tracking Number:	Not reported
Import Indicator:	Not reported
Export Indicator:	Not reported
Discr Quantity Indicator:	Not reported
Discr Type Indicator:	Not reported
Discr Residue Indicator:	Not reported

PPG INDUSTRIES (Continued) **S117561899**

Discr Partial Reject Indicator:	Not reported
Discr Full Reject Indicator:	Not reported
Manifest Ref Number:	Not reported
Alt Facility RCRA ID:	Not reported
Alt Facility Sign Date:	Not reported
MGMT Method Type Code:	Not reported
Waste Code:	D007 - CHROMIUM 5.0 MG/L TCLP
Waste Code:	Not reported
Waste Code:	Not reported
Waste Code:	Not reported
Waste Code:	Not reported
Waste Code:	Not reported
Quantity:	00500
Units:	P - Pounds
Number of Containers:	001
Container Type:	DM - Metal drums, barrels
Handling Method:	L Landfill.
Specific Gravity:	100
Waste Code:	D007 - CHROMIUM 5.0 MG/L TCLP
Waste Code:	Not reported
Waste Code:	Not reported
Waste Code:	Not reported
Waste Code:	Not reported
Quantity:	00500
Units:	P - Pounds
Number of Containers:	001
Container Type:	DM - Metal drums, barrels
Handling Method:	T Chemical, physical, or biological treatment.
Specific Gravity:	100

EK1264 **HUDSON CNTY CHROMATE** **FINDS** **1016623964**
Target **80 CAVEN POINT RD** **ECHO** **N/A**
Property **JERSEY CITY, NJ 07305**

Site 8 of 11 in cluster EK

Actual: **23 ft.**

FINDS:
Registry ID: 110004124171

Focus Map: **10**

Click Here:

Environmental Interest/Information System:
NJ-NJEMS (New Jersey - New Jersey Environmental Management System). The Department of Environmental Protection (NJDEP) manages large databases of environmental information in this integrated system. RCRAInfo is a national information system that supports the Resource Conservation and Recovery Act (RCRA) program through the tracking of events and activities related to facilities that generate, transport, and treat, store, or dispose of hazardous waste. RCRAInfo allows RCRA program staff to track the notification, permit, compliance, and corrective action activities required under RCRA.

Click this hyperlink while viewing on your computer to access additional FINDS: detail in the EDR Site Report.

ECHO:
Envid: 1016623964
Registry ID: 110004124171

HUDSON CNTY CHROMATE (Continued) **1016623964**

DFR URL: http://echo.epa.gov/detailed-facility-report?fid=110004124171
Name: HUDSON CNTY CHROMATE
Address: 80 CAVEN POINT RD
City,State,Zip: JERSEY CITY, NJ 07305

EK1265 **PPG INDUSTRIES INC** **FINDS** **1010209231**
Target Property **80 CAVEN POINT RD** **N/A**
JERSEY CITY, NJ 07305

Site 9 of 11 in cluster EK

Actual: 23 ft.
Focus Map: 10

FINDS:
Registry ID: 110029277306
Click Here:

Environmental Interest/Information System:
NJ-NJEMS (New Jersey - New Jersey Environmental Management System).
The Department of Environmental Protection (NJDEP) manages large databases of environmental information in this integrated system.

Click this hyperlink while viewing on your computer to access additional FINDS: detail in the EDR Site Report.

EK1266 **HUDSON CNTY CHROMATE #03** **NJ NJEMS** **S103164619**
Target Property **80 CAVEN POINT RD** **NJ CHROME** **N/A**
JERSEY CITY, NJ 07305

Site 10 of 11 in cluster EK

Actual: 23 ft.
Focus Map: 10

NJEMS:

Name:	HUDSON CNTY CHROMATE #03
Address:	80 CAVEN POINT RD
City,State,Zip:	JERSEY CITY, NJ 07305
Site Id:	64043
Municipality:	JERSEY CITY
Municipality Name From Spatial Overlay:	JERSEY CITY
GNIS Civil Code For Municipality:	885264
Municipal Code (NJ-1040):	0906
X Coord:	611215
Y Coord:	678806
Coord System:	NJ STATE PLANE (NAD83) - USFEET
Coord Type:	Digital Image
Coord Orign:	DEP-Program
State Standard Numeric Code From Spatial Overlay:	0906
Unique Feature Number For Municipality From Spatial Overlay:	3401736000
Eleven Digit Hydrologic Unit Code From Spatial Overlay):	02030104010
Fourteen Digit Hydrologic Unit Code From Spatial Overlay:	02030104010030
Watershed Management Area Number From Spatial Overlay:	07
Watershed Management Area Name From Spatial Overlay:	Arthur Kill
Water Region Code From Spatial Overlay:	2
Water Region Name From Spatial Overlay:	Raritan
Sub Watershed Name From Overlay:	Upper NY Bay / Kill Van Kull (74d07m30s)
Watershed Name From Spatial Overlay:	Newark Bay / Kill Van Kull / Upr NY Bay

CHROME:
Facility Id: 2

HUDSON CNTY CHROMATE #03 (Continued) **S103164619**

Resp Party: PPG
Status: No Further Action

EK1267 **HUDSON COUNTY CHROMATE 02** **NJ RGA HWS** **S115261554**
Target **80 CAVEN POINT RD** **N/A**
Property **JERSEY CITY, NJ**

Site 11 of 11 in cluster EK

Actual: **23 ft.**
Focus Map: **10**

RGA HWS:

2012	HUDSON COUNTY CHROMATE 02	80 CAVEN POINT RD
2011	HUDSON COUNTY CHROMATE 02	80 CAVEN POINT RD
2010	HUDSON COUNTY CHROMATE 02	80 CAVEN POINT RD
2009	HUDSON COUNTY CHROMATE 02	80 CAVEN POINT RD
2008	HUDSON COUNTY CHROMATE 02	80 CAVEN POINT RD

EJ1268 **330 E. PORT ST** **HMIRS** **2015004491**
Target **330 E. PORT ST** **N/A**
Property **NEWARK, NJ 07114**

Site 3 of 3 in cluster EJ

Actual: **9 ft.**
Focus Map: **8**

Click this hyperlink while viewing on your computer to access additional HMIRS detail in the EDR Site Report.

EL1269 **CLAREMONT INDUSTRIAL PARK (FORMER)** **NJ SHWS** **S109306150**
Target **61 69 CAVEN POINT RD** **N/A**
Property **JERSEY CITY, NJ**

Site 1 of 4 in cluster EL

Actual: **18 ft.**
Focus Map: **10**

SHWS:
Name: CLAREMONT INDUSTRIAL PARK (FORMER)
Address: 61 69 CAVEN POINT RD
City,State,Zip: JERSEY CITY, NJ
Site ID: 66708
Status: Active
Home Owner: No
PI Number: G000008900

Detail As Of April 2012:
X Coord Site: 610506
X Coord PI: 610506
Y Coord Site: 682284
Y Coord PI: 682284

EL1270 **CLAREMONT IND PK** **FINDS** **1010431425**
Target **61 69 CAVEN POINT RD** **N/A**
Property **JERSEY CITY, NJ 07302**

Site 2 of 4 in cluster EL

Actual: **18 ft.**
Focus Map: **10**

FINDS:
Registry ID: 110031686496

Click Here:

Environmental Interest/Information System:
NJ-NJEMS (New Jersey - New Jersey Environmental Management System).
The Department of Environmental Protection (NJDEP) manages large databases of environmental information in this integrated system.

Click this hyperlink while viewing on your computer to access additional FINDS: detail in the EDR Site Report.

EL1271 **CLAREMONT INDUSTRIAL PARK** **NJ RGA HWS** **S115254961**
Target **61 69 CAVEN POINT RD** **N/A**
Property **JERSEY CITY, NJ**

Site 3 of 4 in cluster EL

Actual: **18 ft.**
Focus Map: **10**

RGA HWS:

2012	CLAREMONT INDUSTRIAL PARK	61 69 CAVEN POINT RD
2011	CLAREMONT INDUSTRIAL PARK	61 69 CAVEN POINT RD
2010	CLAREMONT INDUSTRIAL PARK	61 69 CAVEN POINT RD
2009	CLAREMONT INDUSTRIAL PARK	61 69 CAVEN POINT RD
2008	CLAREMONT INDUSTRIAL PARK	61 69 CAVEN POINT RD

EL1272 **CLAREMONT IND PK** **NJ NJEMS** **S113641198**
Target **61 69 CAVEN POINT RD** **N/A**
Property **JERSEY CITY, NJ 07300**

Site 4 of 4 in cluster EL

Actual: **18 ft.**
Focus Map: **10**

NJEMS:

Name:	CLAREMONT IND PK
Address:	61 69 CAVEN POINT RD
City,State,Zip:	JERSEY CITY, NJ 07300
Site Id:	66708
Municipality:	JERSEY CITY
Municipality Name From Spatial Overlay:	JERSEY CITY
GNIS Civil Code For Municipality:	885264
Municipal Code (NJ-1040):	0906
X Coord:	610506
Y Coord:	682284
Coord System:	NJ STATE PLANE (NAD83) - USFEET
Coord Type:	GPS
Coord Orign:	DEP-GIS
State Standard Numeric Code From Spatial Overlay:	0906
Unique Feature Number For Municipality From Spatial Overlay:	3401736000
Eleven Digit Hydrologic Unit Code From Spatial Overlay):	02030104010
Fourteen Digit Hydrologic Unit Code From Spatial Overlay:	02030104010030

CLAREMONT IND PK (Continued) **S113641198**

Watershed Management Area Number From Spatial Overlay: 07
Watershed Management Area Name From Spatial Overlay: Arthur Kill
Water Region Code From Spatial Overlay: 2
Water Region Name From Spatial Overlay: Raritan
Sub Watershed Name From Overlay: Upper NY Bay / Kill Van Kull (74d07m30s)
Watershed Name From Spatial Overlay: Newark Bay / Kill Van Kull / Upr NY Bay

---

EM1273 **NJ TURNPIKE AUTH** **FINDS** **1010193297**
Target Property **NEW JERSEY TPKE MM 103** **N/A**
NEWARK, NJ 07101

Site 1 of 2 in cluster EM

Actual: 8 ft.
Focus Map: 8

FINDS:
Registry ID: 110028997771

Click Here:

Environmental Interest/Information System:
NJ-NJEMS (New Jersey - New Jersey Environmental Management System).
The Department of Environmental Protection (NJDEP) manages large databases of environmental information in this integrated system.

Click this hyperlink while viewing on your computer to access additional FINDS: detail in the EDR Site Report.

EM1274 **NJ TURNPIKE AUTH NEWARK BAY BRIDGE BARRIER & GATE** **NJ NJEMS** **S113624078**
Target Property **NEW JERSEY TPKE** **N/A**
NEWARK CITY, NJ 07114

Site 2 of 2 in cluster EM

Actual: 8 ft.
Focus Map: 8

NJEMS:
Name: NJ TURNPIKE AUTH NEWARK BAY BRIDGE BARRIER & GATE INSTALLATION
Address: NEW JERSEY TPKE
City,State,Zip: NEWARK CITY, NJ 07114
Site Id: 458049
Municipality: NEWARK CITY
Municipality Name From Spatial Overlay: NEWARK CITY
GNIS Civil Code For Municipality: 885317
Municipal Code (NJ-1040): 0714
X Coord: 594810
Y Coord: 679572
Coord System: NJ STATE PLANE (NAD83) - USFEET
Coord Type: Other/Unknown
Coord Orign: Submittal Document
State Standard Numeric Code From Spatial Overlay: 0714
Unique Feature Number For Municipality From Spatial Overlay: 3401351000
Eleven Digit Hydrologic Unit Code From Spatial Overlay): 02030104010
Fourteen Digit Hydrologic Unit Code From Spatial Overlay: 02030104010020
Watershed Management Area Number From Spatial Overlay: 07
Watershed Management Area Name From Spatial Overlay: Arthur Kill
Water Region Code From Spatial Overlay: 2
Water Region Name From Spatial Overlay: Raritan
Sub Watershed Name From Overlay: Newark Bay / Kill Van Kull (74d 07m 30s)
Watershed Name From Spatial Overlay: Newark Bay / Kill Van Kull / Upr NY Bay

Name: NJ TURNPIKE AUTH

NJ TURNPIKE AUTH NEWARK BAY BRIDGE BARRIER & GATE INSTALLATI (Continued) **S113624078**

Address:	NEW JERSEY TPKE
City,State,Zip:	NEWARK CITY, NJ 07017
Site Id:	501149
Municipality:	NEWARK CITY
Municipality Name From Spatial Overlay:	NEWARK CITY
GNIS Civil Code For Municipality:	885317
Municipal Code (NJ-1040):	0714
X Coord:	596351
Y Coord:	693233
Coord System:	NJ STATE PLANE (NAD83) - USFEET
Coord Type:	Other/Unknown
Coord Orign:	Submittal Document
State Standard Numeric Code From Spatial Overlay:	0714
Unique Feature Number For Municipality From Spatial Overlay:	3401351000
Eleven Digit Hydrologic Unit Code From Spatial Overlay):	02030103150
Fourteen Digit Hydrologic Unit Code From Spatial Overlay:	02030103150050
Watershed Management Area Number From Spatial Overlay:	04
Watershed Management Area Name From Spatial Overlay:	Lower Passaic and Saddle
Water Region Code From Spatial Overlay:	1
Water Region Name From Spatial Overlay:	Northeast
Sub Watershed Name From Overlay:	Passaic R Lwr (Nwk Bay to 4th St brdg)
Watershed Name From Spatial Overlay:	Passaic River Lower (Nwk Bay to Saddle)

1275 **NJ Release** **S107080019**
Target Property **KAVIN POINT RD/CHAPEL AVE** **N/A**
JERSEY CITY, NJ

Actual: **29 ft.**

Focus Map: **10**

NJ Release:

Name:	Not reported
Address:	KAVIN POINT RD/CHAPEL AVE
City,State,Zip:	JERSEY CITY, NJ
Facility Type:	Other
Facility Phone:	Not reported
Incident Date:	03/08/2004
Incident Time:	Not reported
Trenton Dispatch Log Number:	91686
Case Number:	04-03-25-1222-10
Date Received:	03/25/2004
Nature of Incident:	Not reported
Operator:	Not reported
Incident Type:	NJPDES
Incident Location:	LIBERTY NATIONAL GOLF DEVELOPEMENT
Location:	Not reported
Other Location:	Not reported
Contact Name:	PAUL CLARK
Caller Name:	Not reported
Caller Title:	Not reported
Caller Address:	Not reported
Caller City,St,Zip:	Not reported
Caller Telephone:	Not reported
Substance(s):	Not reported
Substance Type:	Not reported
Substance Identity:	Not reported
CAS Number:	Not reported
A310 Letter:	Not reported
TCPA Chemical:	Not reported
Hazrds Material:	Not reported
COMU:	Not reported

(Continued) **S107080019**

Ref. Code:	Not reported
Amt Released:	Not reported
Contained:	Not reported
Release Type:	Not reported
Release VE:	Not reported
Injuries:	No
Public Exposure:	No
Facility Evacuation:	No
Police at Scene:	No
Firemen at Scene:	No
Contamination of:	Not reported
Receiving Water:	Not reported
Status at Spill:	Not reported
NJ Spill Date:	Not reported
NJ Spill Time:	Not reported
NJ Spill Name:	Not reported
NJ Spill Title:	Not reported
NJ Spill Phone:	Not reported
Other Date:	Not reported
Other Time:	Not reported
Other Name:	Not reported
Other Title:	Not reported
Other Telephone:	Not reported
Public Evacuation:	No
Assistance Requested:	Not reported
Wind Direction/Speed:	Not reported
Local Municipality Notified:	Not reported
Local Municipality Name:	Not reported
Local Municipality Title:	Not reported
Local Municipality Telephone:	Not reported
Local Municipality Date:	Not reported
Local Municipality Time:	Not reported
Incident Description:	Not reported
Incident Name:	Not reported
Incident Referred To:	Not reported
Incident Region:	Not reported
Incident Telephone:	Not reported
Incident Date:	Not reported
Incident time:	Not reported
Incident ITM:	Not reported
Comments: Not reported	
Date A310 Letter Printed:	Not reported
Date Local Authority Was Notified:	Not reported
Date Updated:	Not reported
Date Report Faxed to Local Authority:	Not reported
Local Authority Notification Date:	Not reported
Rep Receive Date:	03/25/2004
Reporter Type:	Other
Reporter Name:	REDACTED
Reporter Title:	REDACTED
Reporter Org:	REDATED
Reporter Address:	Not reported
Reporter City,St,Zip:	Not reported
Reporter County:	Not reported
Incident Status:	Terminated
Incident Category Source:	Other
Incident Source Name:	POTOMAC HUDSON ENV INC

(Continued) **S107080019**

Incident Source Address:	PO BOX 7
Incident Source Address 2:	166 JOHN ST
Incident Source City,St,Zip:	South Amboy City, NJ 08879
Incident Source County:	Middlesex
DEP Requested:	No
Confidential:	Not reported
Notify Type:	Not reported
Road Closed:	No
Direction:	Not reported
Responsible Party:	Not reported
Responsible Party Name:	Not reported
Responsible Party Contact:	Not reported
Responsible Party Title:	Not reported
Responsible Party Phone:	Not reported
Responsible Party Street:	Not reported
Responsible Party County:	Not reported
Responsible Party City,St,Zip:	Not reported
Memo. Of Understanding:	Not reported
Drill/trng Exercise:	Not reported
Hazardous:	Not reported

1276 **NEWLY DEVELOPED GULF COURSE** **NJ BROWNFIELDS** **S110747007**
Target **RICHARD STREET** **N/A**
Property **JERSEY CITY, NJ 07302**

Actual: **17 ft.**

Focus Map: **10**

BROWNFIELDS:

Name:	NEWLY DEVELOPED GULF COURSE
Address:	RICHARD STREET
City,State,Zip:	JERSEY CITY, JERSEY CITY 07302
Price:	Not reported
Assessed Value:	$250,000 to $1,000,000
Property Size:	16 - 25
Annual Taxes:	28503
Representative Address:	Not reported
Representative City/State/Zip:	Not reported
Submitter Name:	Not reported
Submitter Address1:	Not reported
Submitter Address2:	Not reported
Submitter City:	Not reported
Submitter State:	Not reported
Submitter Zip:	Not reported
Submitter Email:	Not reported
Submitter Phone:	Not reported
Transaction Type:	Not reported
Transfer Type:	Not reported
Site Number:	3529
X Coordinate:	610326.79
Y Coordinate:	679481.942
Coord:	610326.796:679481.942
AutoID:	Not reported
Ownership Type:	Private
Ownership:	Corporation
PStatus:	Redeveloped
PI Number:	Not reported
Owner Name:	* *
Owner Address + Owner Street:	250 BOYLSTON ST.
Owner City:	CHESTNUT HILL
Owner State:	MA

NEWLY DEVELOPED GULF COURSE (Continued) **S110747007**

Owner Zip Code:	02467
Owner County:	Not reported
Owner Phone:	9999999999
Owner Fax:	9999999999
Owner Email:	NJbrownfield@njra.state.nj.us
Owner Organization:	WA GOLF COMPANY, L.L.C.
Authorized Representative:	*
Auth Rep Relation to Owner:	*
Municipal Contact Name:	Betty Kearns
Municipal Contact Street:	575 Route 440 South
Municipal Contact City:	Jersey City
Municipal Contact State:	NJ
Municipal Contact Zip Code:	07305
Municipal Contact Phone:	2015476848
Municipal Contact Fax:	9999999999
Municipal Contact Email:	Bettyk@cojc.org
Department:	City of Jersey City
Municipal Contact Title:	Env. Specialist
Contact Relation to Owner:	Not reported
Current Zoning:	Other
Proposed Zoning:	Not reported
Copy of Title Insurance:	Not reported
Block:	1494
Lot:	19, 20, 21
Development Plan Completed:	Unknown
Market Study Completed:	Unknown
Current Activity:	Redeveloped
Current Operations:	Not reported
Prior Operations:	Not reported
Deed Restrictions:	No
Easements:	Unknown
Buildings:	1
Condition of Buildings:	Good
Square Footage:	Not reported
Total Buildable Space:	*
Lease Price:	Not reported
Tax Certificate:	No
Tax Lien:	No
Other Liens/Judgements:	No
Traffic Study:	Unknown
Road Access:	2-Lane
Waterfront Access:	Yes
Airport Access:	Yes
Public Transportation Access:	Yes
Major Highway Name:	78
Major Highway Interchange:	14 B
Major Highway Miles Away:	0.25
Local Highway Name:	440
Local Highway Interchange:	Not reported
Local Highway Miles Away:	1
Rail Type:	Commuter
Rail Name:	Light Rail
Rail Station:	Richard Street
Rail Miles Away:	0.25
Public Water:	Yes
Electric:	Yes
Gas:	Yes

NEWLY DEVELOPED GULF COURSE (Continued) **S110747007**

Public Sewer:	Yes
Telephone:	Yes
Cable:	Unknown
Fiber Optics:	Unknown
Wetlands:	No
Sensitive Ecosystems/Habitats:	Unknown
Endangered Species:	Unknown
Historic/Archeological Site:	Unknown
100 Year Flood Plain:	Unknown
500 Year Flood Plain:	Unknown
Environmental Report Copies:	Unknown
List Containing Site:	Not reported
Preliminary Assessment:	Unknown
Site Investigation:	Unknown
Remedial Investigation:	Unknown
Remedial Action Workplan:	Unknown
Voluntary Cleanup Program:	Unknown
Environmental Litigation:	Unknown
Remediation In Progress:	Unknown
Remediation Estimated Complete Date:	Not reported
Regulatory sign-off:	Unknown
Regulatory Sign-Off Description:	Not reported
Other Incentives:	No
Low Interest Rates:	No
HDSRF Grants:	No
TIF:	No
HDSRF Loans:	No
USA Loans:	No
USA Grants:	No
Designated Redevelopment Area:	No
Environmental Opportunity Zone:	No
Tax Rebate or Abatement:	Yes
Empowerment Zone (Federal):	No
Urban Coordinating Council Neighborhood:	No
Enterprise Community (Federal):	No
Urban Enterprise Zone:	No
Additional Comments:	Not reported
County_int_FK:	9
Municipality_int_FK:	252
Planning Area Designation:	Planning Area 1
Authorized Representative Email:	Not reported
Authorized Representative Phone:	9999999999
General Comments:	Newly Developed Gulf Course located on Richard Street.

EN1277 **PORT AUTH NY/NJ PORT NEWARK & PORT STREET CORRIDOR** **NJ NJEMS** **S118698902**
Target Property **PORT ST & E PORT ST** **N/A**
NEWARK, NJ 07114

Site 1 of 2 in cluster EN

Actual: **9 ft.**
Focus Map: **8**

NJEMS:

Name:	PORT AUTH NY/NJ PORT NEWARK & PORT STREET CORRIDOR IMPROVEMENTS
Address:	PORT ST & E PORT ST
City,State,Zip:	NEWARK, NJ 07114
Site Id:	584301
Municipality:	NEWARK CITY
Municipality Name From Spatial Overlay:	NEWARK CITY
GNIS Civil Code For Municipality:	885317

PORT AUTH NY/NJ PORT NEWARK & PORT STREET CORRIDOR IMPROVEME (Continued) **S118698902**

Municipal Code (NJ-1040):	0714
X Coord:	589313
Y Coord:	681712
Coord System:	NJ STATE PLANE (NAD83) - USFEET
Coord Type:	Other/Unknown
Coord Orign:	Submittal Document
State Standard Numeric Code From Spatial Overlay:	0714
Unique Feature Number For Municipality From Spatial Overlay:	3401351000
Eleven Digit Hydrologic Unit Code From Spatial Overlay):	02030104010
Fourteen Digit Hydrologic Unit Code From Spatial Overlay:	02030104010020
Watershed Management Area Number From Spatial Overlay:	07
Watershed Management Area Name From Spatial Overlay:	Arthur Kill
Water Region Code From Spatial Overlay:	2
Water Region Name From Spatial Overlay:	Raritan
Sub Watershed Name From Overlay:	Newark Bay / Kill Van Kull (74d 07m 30s)
Watershed Name From Spatial Overlay:	Newark Bay / Kill Van Kull / Upr NY Bay

---

EN1278 **PORT AUTH NY/NJ PORT NEWARK & PORT STREET CORRIDOR** **FINDS** **1024178753**
Target Property **PORT ST & E PORT ST** **N/A**
NEWARK, NJ 07114

Site 2 of 2 in cluster EN

Actual: **9 ft.**

FINDS:
Registry ID: 110070137270

Focus Map: **8**

Click Here:

Environmental Interest/Information System:
NJ-NJEMS (New Jersey - New Jersey Environmental Management System). The Department of Environmental Protection (NJDEP) manages large databases of environmental information in this integrated system.

Click this hyperlink while viewing on your computer to access additional FINDS: detail in the EDR Site Report.

EO1279 **PPG INDUSTRIES INC LOC #1296** **FINDS** **1016621752**
Target Property **60 CAVEN POINT RD** **ECHO** **N/A**
JERSEY CITY, NJ 07305

Site 1 of 3 in cluster EO

Actual: **15 ft.**

FINDS:
Registry ID: 110004165028

Focus Map: **10**

Click Here:

Environmental Interest/Information System:
NJ-NJEMS (New Jersey - New Jersey Environmental Management System). The Department of Environmental Protection (NJDEP) manages large databases of environmental information in this integrated system. RCRAInfo is a national information system that supports the Resource Conservation and Recovery Act (RCRA) program through the tracking of events and activities related to facilities that generate, transport, and treat, store, or dispose of hazardous waste. RCRAInfo allows RCRA program staff to track the notification, permit, compliance, and corrective action activities required under RCRA.

PPG INDUSTRIES INC LOC #1296 (Continued) **1016621752**

Click this hyperlink while viewing on your computer to access additional FINDS: detail in the EDR Site Report.

ECHO:

Envid:	1016621752
Registry ID:	110004165028
DFR URL:	http://echo.epa.gov/detailed-facility-report?fid=110004165028
Name:	PPG INDUSTRIES INC LOC #1296
Address:	60 CAVEN POINT RD
City,State,Zip:	JERSEY CITY, NJ 07305

EO1280 **PPG INDUSTRIES INC LOC #1296** **NJ NJEMS** **S113575275**
Target Property **60 CAVEN POINT RD** **N/A**
JERSEY CITY, NJ 07305

Site 2 of 3 in cluster EO

Actual: 15 ft.
Focus Map: 10

NJEMS:

Name:	PPG INDUSTRIES INC LOC #1296
Address:	60 CAVEN POINT RD
City,State,Zip:	JERSEY CITY, NJ 07305
Site Id:	317438
Municipality:	JERSEY CITY
Municipality Name From Spatial Overlay:	JERSEY CITY
GNIS Civil Code For Municipality:	885264
Municipal Code (NJ-1040):	0906
X Coord:	608287
Y Coord:	677890
Coord System:	NJ STATE PLANE (NAD83) - USFEET
Coord Type:	Approx. Addr. Match
Coord Orign:	DEP-GIS
State Standard Numeric Code From Spatial Overlay:	0906
Unique Feature Number For Municipality From Spatial Overlay:	3401736000
Eleven Digit Hydrologic Unit Code From Spatial Overlay):	02030104010
Fourteen Digit Hydrologic Unit Code From Spatial Overlay:	02030104010030
Watershed Management Area Number From Spatial Overlay:	07
Watershed Management Area Name From Spatial Overlay:	Arthur Kill
Water Region Code From Spatial Overlay:	2
Water Region Name From Spatial Overlay:	Raritan
Sub Watershed Name From Overlay:	Upper NY Bay / Kill Van Kull (74d07m30s)
Watershed Name From Spatial Overlay:	Newark Bay / Kill Van Kull / Upr NY Bay

---

EO1281 **P P G INDUSTRIES INC LOC 1296** **RCRA NonGen / NLR** **1000119408**
Target Property **60 CAVEN POINT RD** **NJD080623309**
JERSEY CITY, NJ 07305

Site 3 of 3 in cluster EO

Actual: 15 ft.
Focus Map: 10

RCRA NonGen / NLR:

Date Form Received by Agency:	2007-01-01 00:00:00.0
Handler Name:	P P G INDUSTRIES INC LOC 1296
Handler Address:	60 CAVEN POINT RD
Handler City,State,Zip:	JERSEY CITY, NJ 07305-4606
EPA ID:	NJD080623309
Contact Name:	Not reported
Contact Address:	KAPPA DR

P P G INDUSTRIES INC LOC 1296 (Continued) **1000119408**

Contact City,State,Zip:	PITTSBURGH, NJ 15238
Contact Telephone:	Not reported
Contact Fax:	Not reported
Contact Email:	Not reported
Contact Title:	Not reported
EPA Region:	02
Land Type:	Not reported
Federal Waste Generator Description:	Not a generator, verified
Non-Notifier:	Not reported
Biennial Report Cycle:	Not reported
Accessibility:	Not reported
Active Site Indicator:	Not reported
State District Owner:	NJ
State District:	NORTHERN
Mailing Address:	KAPPA DR
Mailing City,State,Zip:	PITTSBURGH, NJ 15238
Owner Name:	PPG INDUSTRIES INC
Owner Type:	Private
Operator Name:	PPG INDUSTRIES INC
Operator Type:	Private
Short-Term Generator Activity:	No
Importer Activity:	No
Mixed Waste Generator:	No
Transporter Activity:	No
Transfer Facility Activity:	No
Recycler Activity with Storage:	No
Small Quantity On-Site Burner Exemption:	No
Smelting Melting and Refining Furnace Exemption:	No
Underground Injection Control:	No
Off-Site Waste Receipt:	No
Universal Waste Indicator:	No
Universal Waste Destination Facility:	No
Federal Universal Waste:	No
Active Site Fed-Reg Treatment Storage and Disposal Facility:	Not reported
Active Site Converter Treatment storage and Disposal Facility:	Not reported
Active Site State-Reg Treatment Storage and Disposal Facility:	Not reported
Active Site State-Reg Handler:	---
Federal Facility Indicator:	Not reported
Hazardous Secondary Material Indicator:	NN
Sub-Part K Indicator:	Not reported
Commercial TSD Indicator:	No
Treatment Storage and Disposal Type:	Not reported
2018 GPRA Permit Baseline:	Not on the Baseline
2018 GPRA Renewals Baseline:	Not on the Baseline
Permit Renewals Workload Universe:	Not reported
Permit Workload Universe:	Not reported
Permit Progress Universe:	Not reported
Post-Closure Workload Universe:	Not reported
Closure Workload Universe:	Not reported
202 GPRA Corrective Action Baseline:	No
Corrective Action Workload Universe:	No
Subject to Corrective Action Universe:	No
Non-TSDFs Where RCRA CA has Been Imposed Universe:	No
TSDFs Potentially Subject to CA Under 3004 (u)/(v) Universe:	No
TSDFs Only Subject to CA under Discretionary Auth Universe:	No
Corrective Action Priority Ranking:	No NCAPS ranking
Environmental Control Indicator:	No

P P G INDUSTRIES INC LOC 1296 (Continued) **1000119408**

Institutional Control Indicator:	No
Human Exposure Controls Indicator:	N/A
Groundwater Controls Indicator:	N/A
Operating TSDF Universe:	Not reported
Full Enforcement Universe:	Not reported
Significant Non-Complier Universe:	No
Unaddressed Significant Non-Complier Universe:	No
Addressed Significant Non-Complier Universe:	No
Significant Non-Complier With a Compliance Schedule Universe:	No
Financial Assurance Required:	Not reported
Handler Date of Last Change:	2008-06-26 00:00:00.0
Recognized Trader-Importer:	No
Recognized Trader-Exporter:	No
Importer of Spent Lead Acid Batteries:	No
Exporter of Spent Lead Acid Batteries:	No
Recycler Activity Without Storage:	Not reported
Manifest Broker:	Not reported
Sub-Part P Indicator:	Not reported

Hazardous Waste Summary:

Waste Code:	D000
Waste Description:	Not Defined
Waste Code:	D001
Waste Description:	IGNITABLE WASTE

Handler - Owner Operator:

Owner/Operator Indicator:	Owner
Owner/Operator Name:	PPG INDUSTRIES INC
Legal Status:	Private
Date Became Current:	Not reported
Date Ended Current:	Not reported
Owner/Operator Address:	NOT REQUIRED
Owner/Operator City,State,Zip:	NOT REQUIRED, WY 99999
Owner/Operator Telephone:	212-555-1212
Owner/Operator Telephone Ext:	Not reported
Owner/Operator Fax:	Not reported
Owner/Operator Email:	Not reported
Owner/Operator Indicator:	Operator
Owner/Operator Name:	PPG INDUSTRIES INC
Legal Status:	Private
Date Became Current:	Not reported
Date Ended Current:	Not reported
Owner/Operator Address:	NOT REQUIRED
Owner/Operator City,State,Zip:	NOT REQUIRED, WY 99999
Owner/Operator Telephone:	212-555-1212
Owner/Operator Telephone Ext:	Not reported
Owner/Operator Fax:	Not reported
Owner/Operator Email:	Not reported
Owner/Operator Indicator:	Owner
Owner/Operator Name:	PPG INDUSTRIES INC
Legal Status:	Private
Date Became Current:	Not reported

P P G INDUSTRIES INC LOC 1296 (Continued) **1000119408**

Date Ended Current: Not reported
Owner/Operator Address: NOT REQUIRED
Owner/Operator City,State,Zip: NOT REQUIRED, WY 99999
Owner/Operator Telephone: 212-555-1212
Owner/Operator Telephone Ext: Not reported
Owner/Operator Fax: Not reported
Owner/Operator Email: Not reported

Historic Generators:

Receive Date: 2006-01-01 00:00:00.0
Handler Name: P P G INDUSTRIES INC LOC 1296
Federal Waste Generator Description: Not a generator, verified
State District Owner: NJ
Large Quantity Handler of Universal Waste: No
Recognized Trader Importer: No
Recognized Trader Exporter: No
Spent Lead Acid Battery Importer: No
Spent Lead Acid Battery Exporter: No
Current Record: No
Non Storage Recycler Activity: Not reported
Electronic Manifest Broker: Not reported

Receive Date: 2007-01-01 00:00:00.0
Handler Name: P P G INDUSTRIES INC LOC 1296
Federal Waste Generator Description: Not a generator, verified
State District Owner: NJ
Large Quantity Handler of Universal Waste: No
Recognized Trader Importer: No
Recognized Trader Exporter: No
Spent Lead Acid Battery Importer: No
Spent Lead Acid Battery Exporter: No
Current Record: Yes
Non Storage Recycler Activity: Not reported
Electronic Manifest Broker: Not reported

Receive Date: 1986-07-30 00:00:00.0
Handler Name: P P G INDUSTRIES INC LOC 1296
Federal Waste Generator Description: Small Quantity Generator
State District Owner: NJ
Large Quantity Handler of Universal Waste: No
Recognized Trader Importer: No
Recognized Trader Exporter: No
Spent Lead Acid Battery Importer: No
Spent Lead Acid Battery Exporter: No
Current Record: No
Non Storage Recycler Activity: Not reported
Electronic Manifest Broker: Not reported

List of NAICS Codes and Descriptions:
NAICS Codes: No NAICS Codes Found

Facility Has Received Notices of Violations:
Violations: No Violations Found

Evaluation Action Summary:

P P G INDUSTRIES INC LOC 1296 (Continued) **1000119408**

Evaluations: No Evaluations Found

EP1282 **BRIDGE FROM BAYONNE TO NEWARK** **NJ Release** **S107065620**
Target **EXT 14 OR 14A NJTNPK** **N/A**
Property **NEWARK, NJ**

Site 1 of 3 in cluster EP

Actual: **4 ft.**

Focus Map: **8**

NJ Release:

Name:	BRIDGE FROM BAYONNE TO NEWARK
Address:	EXT 14 OR 14A NJTNPK
City,State,Zip:	NEWARK, NJ
Facility Type:	Commercial
Facility Phone:	Not reported
Incident Date:	06/13/2001
Incident Time:	ONGO
Trenton Dispatch Log Number:	79846
Case Number:	01-06-13-1035-42
Date Received:	06/13/2001
Nature of Incident:	Not reported
Operator:	KIM
Incident Type:	Not reported
Incident Location:	Not reported
Location:	Other
Other Location:	Not reported
Contact Name:	Not reported
Caller Name:	REDACTED
Caller Title:	Not reported
Caller Address:	Not reported
Caller City,St,Zip:	Not reported
Caller Telephone:	Not reported
Substance(s):	Not reported
Substance Type:	Not reported
Substance Identity:	Not reported
CAS Number:	Not reported
A310 Letter:	False
TCPA Chemical:	Not reported
Hazrds Material:	Not reported
COMU:	0714
Ref. Code:	003
Amt Released:	Not reported
Contained:	Not reported
Release Type:	Not reported
Release VE:	Not reported
Injuries:	No
Public Exposure:	Yes
Facility Evacuation:	No
Police at Scene:	No
Firemen at Scene:	No
Contamination of:	Air
Receiving Water:	Not reported
Status at Spill:	STRONG ODORS IN AREA.
NJ Spill Date:	Not reported
NJ Spill Time:	Not reported
NJ Spill Name:	Not reported
NJ Spill Title:	Not reported
NJ Spill Phone:	Not reported

BRIDGE FROM BAYONNE TO NEWARK (Continued) **S107065620**

Other Date:	Not reported
Other Time:	Not reported
Other Name:	Not reported
Other Title:	Not reported
Other Telephone:	Not reported
Public Evacuation:	No
Assistance Requested:	No
Wind Direction/Speed:	0
Local Municipality Notified:	No
Local Municipality Name:	Not reported
Local Municipality Title:	Not reported
Local Municipality Telephone:	Not reported
Local Municipality Date:	Not reported
Local Municipality Time:	Not reported
Incident Description:	Not reported
Incident Name:	Not reported
Incident Referred To:	Not reported
Incident Region:	Not reported
Incident Telephone:	Not reported
Incident Date:	Not reported
Incident time:	Not reported
Incident ITM:	Not reported
Comments: SOP #11	
Date A310 Letter Printed:	Not reported
Date Local Authority Was Notified:	Not reported
Date Updated:	Not reported
Date Report Faxed to Local Authority:	Not reported
Local Authority Notification Date:	Not reported
Rep Receive Date:	Not reported
Reporter Type:	Not reported
Reporter Name:	Not reported
Reporter Title:	Not reported
Reporter Org:	Not reported
Reporter Address:	Not reported
Reporter City,St,Zip:	Not reported
Reporter County:	Not reported
Incident Status:	Not reported
Incident Category Source:	Not reported
Incident Source Name:	Not reported
Incident Source Address:	Not reported
Incident Source Address 2:	Not reported
Incident Source City,St,Zip:	Not reported
Incident Source County:	Not reported
DEP Requested:	Not reported
Confidential:	Not reported
Notify Type:	Citizen
Road Closed:	No
Direction:	Not reported
Responsible Party:	Unknown
Responsible Party Name:	Not reported
Responsible Party Contact:	Not reported
Responsible Party Title:	Not reported
Responsible Party Phone:	Not reported
Responsible Party Street:	Not reported
Responsible Party County:	Not reported
Responsible Party City,St,Zip:	Not reported
Memo. Of Understanding:	No

BRIDGE FROM BAYONNE TO NEWARK (Continued) **S107065620**

Drill/trng Exercise:	No
Hazardous:	No

EP1283 **ON ROADWAY** **NJ SPILLS** **S104421370**
Target **NJTP MM N 1.9W** **N/A**
Property **NEWARK, NJ**

Site 2 of 3 in cluster EP

Actual: **4 ft.**
Focus Map: **8**

NJ SPILL:

Name:	ON ROADWAY
Address:	NJTP MM N 1.9W
City,State,Zip:	NEWARK, NJ
Trenton Dispatch Log Number:	341
Case Number:	91-1-9-1325-26
Notify Type:	Not reported
Date Received:	01/09/1991
Location:	Transport
Other Location:	Not reported
Incident Date:	01/09/1991
Incident Time:	1212
A310 Letter:	Yes
Ref. Code:	014
COMU:	0714
CAS Number:	Not reported
Hazardous:	Not reported
Incident Location:	Not reported
Facility Type:	Industrial
Facility Phone:	Not reported
Substance(s):	DIESEL FUEL, DIESEL FUEL
Substance Type:	Liquid
Substance Identity:	Known
TCPA Chemical:	No
Hazrds Material:	Yes
Amnt Released:	60 GALS.
Release VE:	Estimate
Contained:	Yes
Release Type:	Terminated
Incident Desc:	Spill,MVA
Status at Spill:	MVA CAUSE OF SPILL. CLEAN UP IS IN PROGRESS.
NJ Spill Date:	1991-01-09 00:00:00
NJ Spill Time:	Not reported
NJ Spill Name:	OEM
NJ Spill Title:	Not reported
NJ Spill Phone:	609-882-2000
Other Date:	Not reported
Other Time:	Not reported
Other Name:	Not reported
Other Title:	Not reported
Other Phone:	Not reported
Injuries:	No
Public Exposure:	No
Road Closed:	Not reported
Facility Evacuation:	No
Receiving Water:	NONE
Public Evacuation:	No
Police at Scene:	Yes
Firemen at Scene:	No

ON ROADWAY (Continued) **S104421370**

Contamination of:	Land
Nature of Incident:	Other
Wind Direction/Speed:	Not reported
Assistance Requested:	No
Memo. Of Understanding:	Not reported
Drill/trng Exercise:	Not reported
Operator:	ROGER
Contact Name:	Not reported
Caller Name:	REDACTED
Caller Title:	Not reported
Caller Address:	Not reported
Caller City,St,Zip:	Not reported
Caller Phone:	Not reported
Responsible Party:	Known
Responsible Party Name:	COMMERCIAL TRANSPORT
Responsible Party Contact:	TONY COPPPOLA
Responsible Party Title:	MGR.
Responsible Party Telphone:	1-800-523-33
Responsible Party Street:	100 PORT ST.
Responsible Party Municipality:	NEWARK
Responsible Party State:	NJ
Responsible Party Zip:	Not reported
Responsible City,St,Zip:	NEWARK, NJ
Responsible Party County:	ESSEX
Local Municipality:	Not reported
Local Municipality Name:	NEWARK CITY
Local Municipality Title:	OPER.#75
Local Municipality Phone:	201-733-7400
Local Municipality Date:	01/09/1991
Local Municipality Time:	1336
Incident Name:	Not reported
Incident Referred To:	DHWM
Incident Region:	Metro
Incident Phone:	Office
Incident Date:	01/09/1991
Comments: Not reported	
Date A310 Letter Printed:	Not reported
Date Local Authority Was Notified:	Not reported
Date Update:	Not reported
Date Report Faxed to Local Authority:	1991-01-09 00:00:00
Local Authority Notification Date:	Not reported
Reporter Name:	Not reported
Reporter Type:	Not reported
Rep Received Date:	Not reported
Reporter Title:	Not reported
Reporter Orgzn:	Not reported
Reporter Address:	Not reported
Reporter City,St,Zip:	Not reported
Reporter County:	Not reported
Incident Type:	Not reported
Incident Status:	Not reported
Incident Source Category:	Not reported
Incident Source Name:	Not reported
Incident Source Address:	Not reported
Incident Source Address 2:	Not reported
Incident Source City,St,Zip:	Not reported
Incident Source County:	Not reported

ON ROADWAY (Continued) **S104421370**

DEP Requested: Not reported
Confidential: Not reported

EP1284 **NJ TURNPIKE WEST BETWEEN EXIT** **NJ SPILLS** **S104432641**
Target **14 AND 14A** **N/A**
Property **NEWARK, NJ**

Site 3 of 3 in cluster EP

Actual: **4 ft.**
Focus Map: **8**

NJ SPILL:

Name:	NJ TURNPIKE WEST BETWEEN EXIT
Address:	14 AND 14A
City,State,Zip:	NEWARK, NJ
Trenton Dispatch Log Number:	2023
Case Number:	92-2-4-1706-19
Notify Type:	Not reported
Date Received:	02/04/1992
Location:	Other
Other Location:	Not reported
Incident Date:	02/03/1992
Incident Time:	1021
A310 Letter:	No
Ref. Code:	001
COMU:	0714
CAS Number:	Not reported
Hazardous:	Not reported
Incident Location:	Not reported
Facility Type:	Commercial
Facility Phone:	Not reported
Substance(s):	OIL DIESEL
Substance Type:	Liquid
Substance Identity:	Known
TCPA Chemical:	No
Hazrds Material:	Yes
Amnt Released:	150 GAL
Release VE:	Estimate
Contained:	Yes
Release Type:	Terminated
Incident Desc:	Spill
Status at Spill:	TRUCK HIT LADDER ON ROADWAY WHICH SEVERED FUEL LINES. CLEANUP COMPLETE. WASTE IS STAGED AWAITING MANIFEST.
NJ Spill Date:	1992-02-04 00:00:00
NJ Spill Time:	Not reported
NJ Spill Name:	OEM
NJ Spill Title:	Not reported
NJ Spill Phone:	609-882-2000
Other Date:	Not reported
Other Time:	Not reported
Other Name:	Not reported
Other Title:	Not reported
Other Phone:	Not reported
Injuries:	No
Public Exposure:	No
Road Closed:	Not reported
Facility Evacuation:	No
Receiving Water:	NONE
Public Evacuation:	No
Police at Scene:	Yes

NJ TURNPIKE WEST BETWEEN EXIT (Continued) **S104432641**

Firemen at Scene:	No
Contamination of:	Land
Nature of Incident:	Facility
Wind Direction/Speed:	Not reported
Assistance Requested:	No
Memo. Of Understanding:	Not reported
Drill/trng Exercise:	Not reported
Operator:	PAT
Contact Name:	Not reported
Caller Name:	REDACTED
Caller Title:	Not reported
Caller Address:	Not reported
Caller City,St,Zip:	Not reported
Caller Phone:	Not reported
Responsible Party:	Known
Responsible Party Name:	QUALITY CARTAGE INC
Responsible Party Contact:	DENNIS FUNK
Responsible Party Title:	OPR MGR
Responsible Party Telphone:	919-876-5948
Responsible Party Street:	3104 STARMOUNT DR
Responsible Party Municipality:	RALEIGH
Responsible Party State:	NC
Responsible Party Zip:	Not reported
Responsible City,St,Zip:	RALEIGH, NC
Responsible Party County:	WAKE
Local Municipality:	Not reported
Local Municipality Name:	NEWARK CITY
Local Municipality Title:	N/A
Local Municipality Phone:	201-733-7400
Local Municipality Date:	02/04/1992
Local Municipality Time:	Not reported
Incident Name:	JOE HOYLE
Incident Referred To:	DRPSR
Incident Region:	ER1
Incident Phone:	Paged,Faxed
Incident Date:	02/04/1992
Comments: Not reported	
Date A310 Letter Printed:	Not reported
Date Local Authority Was Notified:	Not reported
Date Update:	Not reported
Date Report Faxed to Local Authority:	Not reported
Local Authority Notification Date:	Not reported
Reporter Name:	Not reported
Reporter Type:	Not reported
Rep Received Date:	Not reported
Reporter Title:	Not reported
Reporter Orgzn:	Not reported
Reporter Address:	Not reported
Reporter City,St,Zip:	Not reported
Reporter County:	Not reported
Incident Type:	Not reported
Incident Status:	Not reported
Incident Source Category:	Not reported
Incident Source Name:	Not reported
Incident Source Address:	Not reported
Incident Source Address 2:	Not reported
Incident Source City,St,Zip:	Not reported

NJ TURNPIKE WEST BETWEEN EXIT (Continued) **S104432641**

Incident Source County:	Not reported
DEP Requested:	Not reported
Confidential:	Not reported

EQ1285 **NJ Release** **S110681231**
Target Property **50 CAVEN PNT** **JERSEY CITY, NJ 07305** **N/A**

Site 1 of 7 in cluster EQ

Actual: **9 ft.**
Focus Map: **10**

NJ Release:

Name:	Not reported
Address:	50 CAVEN PNT
City,State,Zip:	JERSEY CITY, NJ 07305
Facility Type:	Other
Facility Phone:	Not reported
Incident Date:	11/19/2010
Incident Time:	Not reported
Trenton Dispatch Log Number:	372338
Case Number:	10-11-19-2148-03
Date Received:	11/19/2010
Nature of Incident:	Not reported
Operator:	Not reported
Incident Type:	Improper disposal/Storage
Incident Location:	RELIABLE WOOD
Location:	Not reported
Other Location:	Not reported
Contact Name:	Not reported
Caller Name:	Not reported
Caller Title:	Not reported
Caller Address:	Not reported
Caller City,St,Zip:	Not reported
Caller Telephone:	Not reported
Substance(s):	Not reported
Substance Type:	Not reported
Substance Identity:	Not reported
CAS Number:	Not reported
A310 Letter:	Not reported
TCPA Chemical:	Not reported
Hazrds Material:	Not reported
COMU:	Not reported
Ref. Code:	Not reported
Amt Released:	Not reported
Contained:	Not reported
Release Type:	Not reported
Release VE:	Not reported
Injuries:	No
Public Exposure:	Yes
Facility Evacuation:	No
Police at Scene:	No
Firemen at Scene:	No
Contamination of:	Not reported
Receiving Water:	Not reported
Status at Spill:	Not reported
NJ Spill Date:	Not reported
NJ Spill Time:	Not reported
NJ Spill Name:	Not reported
NJ Spill Title:	Not reported

(Continued) **S110681231**

NJ Spill Phone:	Not reported
Other Date:	Not reported
Other Time:	Not reported
Other Name:	Not reported
Other Title:	Not reported
Other Telephone:	Not reported
Public Evacuation:	No
Assistance Requested:	Not reported
Wind Direction/Speed:	Not reported
Local Municipality Notified:	Not reported
Local Municipality Name:	Not reported
Local Municipality Title:	Not reported
Local Municipality Telephone:	Not reported
Local Municipality Date:	Not reported
Local Municipality Time:	Not reported
Incident Description:	Not reported
Incident Name:	Not reported
Incident Referred To:	Not reported
Incident Region:	Not reported
Incident Telephone:	Not reported
Incident Date:	Not reported
Incident time:	Not reported
Incident ITM:	Not reported
Comments: Not reported	
Date A310 Letter Printed:	Not reported
Date Local Authority Was Notified:	Not reported
Date Updated:	Not reported
Date Report Faxed to Local Authority:	Not reported
Local Authority Notification Date:	Not reported
Rep Receive Date:	11/19/2010
Reporter Type:	Citizen Complaint
Reporter Name:	REDACTED
Reporter Title:	REDACTED
Reporter Org:	REDATED
Reporter Address:	Not reported
Reporter City,St,Zip:	Not reported
Reporter County:	Not reported
Incident Status:	Continuous
Incident Category Source:	Other
Incident Source Name:	RELIABLE WOOD
Incident Source Address:	50 CAVEN PNT
Incident Source Address 2:	Not reported
Incident Source City,St,Zip:	Jersey City, NJ 07305
Incident Source County:	Hudson
DEP Requested:	Yes
Confidential:	Not reported
Notify Type:	Not reported
Road Closed:	Not reported
Direction:	Not reported
Responsible Party:	Not reported
Responsible Party Name:	Not reported
Responsible Party Contact:	Not reported
Responsible Party Title:	Not reported
Responsible Party Phone:	Not reported
Responsible Party Street:	Not reported
Responsible Party County:	Not reported
Responsible Party City,St,Zip:	Not reported

(Continued) **S110681231**

Memo. Of Understanding:	Not reported
Drill/trng Exercise:	Not reported
Hazardous:	Not reported
Name:	Not reported
Address:	50 CAVEN PNT
City,State,Zip:	JERSEY CITY, NJ 07302
Facility Type:	Other
Facility Phone:	Not reported
Incident Date:	08/03/2011
Incident Time:	Not reported
Trenton Dispatch Log Number:	396526
Case Number:	11-08-03-1855-59
Date Received:	08/03/2011
Nature of Incident:	Not reported
Operator:	Not reported
Incident Type:	Improper disposal/Storage
Incident Location:	AT
Location:	Not reported
Other Location:	Not reported
Contact Name:	Not reported
Caller Name:	Not reported
Caller Title:	Not reported
Caller Address:	Not reported
Caller City,St,Zip:	Not reported
Caller Telephone:	Not reported
Substance(s):	Not reported
Substance Type:	Not reported
Substance Identity:	Not reported
CAS Number:	Not reported
A310 Letter:	Not reported
TCPA Chemical:	Not reported
Hazrds Material:	Not reported
COMU:	Not reported
Ref. Code:	Not reported
Amt Released:	Not reported
Contained:	Not reported
Release Type:	Not reported
Release VE:	Not reported
Injuries:	No
Public Exposure:	No
Facility Evacuation:	No
Police at Scene:	No
Firemen at Scene:	No
Contamination of:	Not reported
Receiving Water:	Not reported
Status at Spill:	Not reported
NJ Spill Date:	Not reported
NJ Spill Time:	Not reported
NJ Spill Name:	Not reported
NJ Spill Title:	Not reported
NJ Spill Phone:	Not reported
Other Date:	Not reported
Other Time:	Not reported
Other Name:	Not reported
Other Title:	Not reported
Other Telephone:	Not reported

(Continued) **S110681231**

Public Evacuation:	No
Assistance Requested:	Not reported
Wind Direction/Speed:	Not reported
Local Municipality Notified:	Not reported
Local Municipality Name:	Not reported
Local Municipality Title:	Not reported
Local Municipality Telephone:	Not reported
Local Municipality Date:	Not reported
Local Municipality Time:	Not reported
Incident Description:	Not reported
Incident Name:	Not reported
Incident Referred To:	Not reported
Incident Region:	Not reported
Incident Telephone:	Not reported
Incident Date:	Not reported
Incident time:	Not reported
Incident ITM:	Not reported
Comments: Not reported	
Date A310 Letter Printed:	Not reported
Date Local Authority Was Notified:	Not reported
Date Updated:	Not reported
Date Report Faxed to Local Authority:	Not reported
Local Authority Notification Date:	Not reported
Rep Receive Date:	08/03/2011
Reporter Type:	Citizen Complaint
Reporter Name:	REDACTED
Reporter Title:	REDACTED
Reporter Org:	REDATED
Reporter Address:	Not reported
Reporter City,St,Zip:	Not reported
Reporter County:	Not reported
Incident Status:	Continuous
Incident Category Source:	Other
Incident Source Name:	RELIABLE RECYCLING
Incident Source Address:	50 CAVEN POINT
Incident Source Address 2:	Not reported
Incident Source City,St,Zip:	Jersey City, NJ 07305
Incident Source County:	Hudson
DEP Requested:	Yes
Confidential:	Not reported
Notify Type:	Not reported
Road Closed:	Not reported
Direction:	Not reported
Responsible Party:	Not reported
Responsible Party Name:	Not reported
Responsible Party Contact:	Not reported
Responsible Party Title:	Not reported
Responsible Party Phone:	Not reported
Responsible Party Street:	Not reported
Responsible Party County:	Not reported
Responsible Party City,St,Zip:	Not reported
Memo. Of Understanding:	Not reported
Drill/trng Exercise:	Not reported
Hazardous:	Not reported

EQ1286 **NJ Release** **S118958962**
Target Property **50 CAVEN PT RD**
JERSEY CITY, NJ 07302 **N/A**

Site 2 of 7 in cluster EQ

Actual:
9 ft.

Focus Map:
10

NJ Release:

Name:	Not reported
Address:	50 CAVEN PT RD
City,State,Zip:	JERSEY CITY, NJ 07302
Facility Type:	Commercial
Facility Phone:	Not reported
Incident Date:	05/03/2011
Incident Time:	Not reported
Trenton Dispatch Log Number:	385187
Case Number:	11-05-03-0058-20
Date Received:	05/03/2011
Nature of Incident:	Not reported
Operator:	Not reported
Incident Type:	Permit Violation
Incident Location:	RELIABLE RECYCLING
Location:	Not reported
Other Location:	Not reported
Contact Name:	Not reported
Caller Name:	Not reported
Caller Title:	Not reported
Caller Address:	Not reported
Caller City,St,Zip:	Not reported
Caller Telephone:	Not reported
Substance(s):	Not reported
Substance Type:	Not reported
Substance Identity:	Not reported
CAS Number:	Not reported
A310 Letter:	Not reported
TCPA Chemical:	Not reported
Hazrds Material:	Not reported
COMU:	Not reported
Ref. Code:	Not reported
Amt Released:	Not reported
Contained:	Not reported
Release Type:	Not reported
Release VE:	Not reported
Injuries:	No
Public Exposure:	No
Facility Evacuation:	No
Police at Scene:	No
Firemen at Scene:	No
Contamination of:	Not reported
Receiving Water:	Not reported
Status at Spill:	Not reported
NJ Spill Date:	Not reported
NJ Spill Time:	Not reported
NJ Spill Name:	Not reported
NJ Spill Title:	Not reported
NJ Spill Phone:	Not reported
Other Date:	Not reported
Other Time:	Not reported
Other Name:	Not reported
Other Title:	Not reported

(Continued) **S118958962**

Other Telephone:	Not reported
Public Evacuation:	No
Assistance Requested:	Not reported
Wind Direction/Speed:	Not reported
Local Municipality Notified:	Not reported
Local Municipality Name:	Not reported
Local Municipality Title:	Not reported
Local Municipality Telephone:	Not reported
Local Municipality Date:	Not reported
Local Municipality Time:	Not reported
Incident Description:	Not reported
Incident Name:	Not reported
Incident Referred To:	Not reported
Incident Region:	Not reported
Incident Telephone:	Not reported
Incident Date:	Not reported
Incident time:	Not reported
Incident ITM:	Not reported
Comments: Not reported	
Date A310 Letter Printed:	Not reported
Date Local Authority Was Notified:	Not reported
Date Updated:	Not reported
Date Report Faxed to Local Authority:	Not reported
Local Authority Notification Date:	Not reported
Rep Receive Date:	05/03/2011
Reporter Type:	Other
Reporter Name:	REDACTED
Reporter Title:	REDACTED
Reporter Org:	REDATED
Reporter Address:	Not reported
Reporter City,St,Zip:	Not reported
Reporter County:	Not reported
Incident Status:	Continuous
Incident Category Source:	Other
Incident Source Name:	RELIABLE RECYCLING
Incident Source Address:	50 CAVEN PT RD
Incident Source Address 2:	Not reported
Incident Source City,St,Zip:	Jersey City, NJ 07302
Incident Source County:	Hudson
DEP Requested:	Yes
Confidential:	Not reported
Notify Type:	Not reported
Road Closed:	Not reported
Direction:	Not reported
Responsible Party:	Not reported
Responsible Party Name:	Not reported
Responsible Party Contact:	Not reported
Responsible Party Title:	Not reported
Responsible Party Phone:	Not reported
Responsible Party Street:	Not reported
Responsible Party County:	Not reported
Responsible Party City,St,Zip:	Not reported
Memo. Of Understanding:	Not reported
Drill/trng Exercise:	Not reported
Hazardous:	Not reported

EQ1287 **ALLWASTE CONTAINER SERVICES INC** **NJ BROWNFIELDS** **S107678495**
Target **50 CAVEN POINT RD** **N/A**
Property **JERSEY CITY, NJ 07305**

Site 3 of 7 in cluster EQ

Actual: **9 ft.**

Focus Map: **10**

BROWNFIELDS:

Name:	ALLWASTE CONTAINER SERVICES INC
Address:	50 CAVEN POINT RD
City,State,Zip:	JERSEY CITY, JERSEY CITY 07305
Price:	Not reported
Assessed Value:	Not reported
Property Size:	Unknown
Annual Taxes:	Not reported
Representative Address:	Not reported
Representative City/State/Zip:	Not reported
Submitter Name:	Not reported
Submitter Address1:	Not reported
Submitter Address2:	Not reported
Submitter City:	Not reported
Submitter State:	Not reported
Submitter Zip:	Not reported
Submitter Email:	Not reported
Submitter Phone:	Not reported
Transaction Type:	Not reported
Transfer Type:	Not reported
Site Number:	6869
X Coordinate:	610799
Y Coordinate:	681608
Coord:	610799:681608
AutoID:	Not reported
Ownership Type:	unknown
Ownership:	DEP Case
PStatus:	DEP Case
PI Number:	003912
Owner Name:	Ralph Nappi
Owner Address + Owner Street:	541 Morristown Road
Owner City:	Matawan
Owner State:	NJ
Owner Zip Code:	07747
Owner County:	Not reported
Owner Phone:	9999999999
Owner Fax:	9999999999
Owner Email:	Not reported
Owner Organization:	Caven Point Realty, Inc.
Authorized Representative:	Not reported
Auth Rep Relation to Owner:	Not reported
Municipal Contact Name:	Not reported
Municipal Contact Street:	Not reported
Municipal Contact City:	Not reported
Municipal Contact State:	Not reported
Municipal Contact Zip Code:	Not reported
Municipal Contact Phone:	9999999999
Municipal Contact Fax:	9999999999
Municipal Contact Email:	Not reported
Department:	Not reported
Municipal Contact Title:	Not reported
Contact Relation to Owner:	Not reported
Current Zoning:	Not reported

ALLWASTE CONTAINER SERVICES INC (Continued) **S107678495**

Proposed Zoning:	Not reported
Copy of Title Insurance:	Not reported
Block:	Not reported
Lot:	Not reported
Development Plan Completed:	Unknown
Market Study Completed:	Unknown
Current Activity:	Not reported
Current Operations:	Not reported
Prior Operations:	Not reported
Deed Restrictions:	Unknown
Easements:	Unknown
Buildings:	Not reported
Condition of Buildings:	Not reported
Square Footage:	Not reported
Total Buildable Space:	Not reported
Lease Price:	Not reported
Tax Certificate:	Unknown
Tax Lien:	Unknown
Other Liens/Judgements:	No
Traffic Study:	Unknown
Road Access:	Not reported
Waterfront Access:	Unknown
Airport Access:	Unknown
Public Transportation Access:	Unknown
Major Highway Name:	Not reported
Major Highway Interchange:	Not reported
Major Highway Miles Away:	Not reported
Local Highway Name:	Not reported
Local Highway Interchange:	Not reported
Local Highway Miles Away:	Not reported
Rail Type:	Not reported
Rail Name:	Not reported
Rail Station:	Not reported
Rail Miles Away:	Not reported
Public Water:	Unknown
Electric:	Unknown
Gas:	Unknown
Public Sewer:	Unknown
Telephone:	Unknown
Cable:	Unknown
Fiber Optics:	Unknown
Wetlands:	No
Sensitive Ecosystems/Habitats:	No
Endangered Species:	No
Historic/Archeological Site:	No
100 Year Flood Plain:	No
500 Year Flood Plain:	No
Environmental Report Copies:	Yes
List Containing Site:	Not reported
Preliminary Assessment:	No
Site Investigation:	No
Remedial Investigation:	No
Remedial Action Workplan:	No
Voluntary Cleanup Program:	No
Environmental Litigation:	No
Remediation In Progress:	Yes
Remediation Estimated Complete Date:	Not reported

ALLWASTE CONTAINER SERVICES INC (Continued) **S107678495**

Regulatory sign-off:	No
Regulatory Sign-Off Description:	Not reported
Other Incentives:	No
Low Interest Rates:	No
HDSRF Grants:	No
TIF:	No
HDSRF Loans:	No
USA Loans:	No
USA Grants:	No
Designated Redevelopment Area:	No
Environmental Opportunity Zone:	No
Tax Rebate or Abatement:	No
Empowerment Zone (Federal):	No
Urban Coordinating Council Neighborhood:	No
Enterprise Community (Federal):	No
Urban Enterprise Zone:	No
Additional Comments:	1) Assigned to Program,7/11/2001 2) C1: No Formal Design - Source Known or Identified-Potential GW Contamination established 7/11/2001
County_int_FK:	9
Municipality_int_FK:	252
Planning Area Designation:	Planning Area 1
Authorized Representative Email:	Not reported
Authorized Representative Phone:	9999999999
General Comments:	Not reported

EQ1288 **ALLWASTE CONTAINER SERVICES** **FINDS** **1010165755**
Target **50 CAVEN POINT RD** **ECHO** **N/A**
Property **JERSEY CITY, NJ 07305**

Site 4 of 7 in cluster EQ

Actual: **9 ft.**

Focus Map: **10**

FINDS:
Registry ID: 110029910434

Click Here:

Environmental Interest/Information System:

AFS (Aerometric Information Retrieval System (AIRS) Facility Subsystem) replaces the former Compliance Data System (CDS), the National Emission Data System (NEDS), and the Storage and Retrieval of Aerometric Data (SAROAD). AIRS is the national repository for information concerning airborne pollution in the United States. AFS is used to track emissions and compliance data from industrial plants. AFS data are utilized by states to prepare State Implementation Plans to comply with regulatory programs and by EPA as an input for the estimation of total national emissions. AFS is undergoing a major redesign to support facility operating permits required under Title V of the Clean Air Act.
NJ-NJEMS (New Jersey - New Jersey Environmental Management System). The Department of Environmental Protection (NJDEP) manages large databases of environmental information in this integrated system.
RCRAInfo is a national information system that supports the Resource Conservation and Recovery Act (RCRA) program through the tracking of events and activities related to facilities that generate, transport, and treat, store, or dispose of hazardous waste. RCRAInfo allows RCRA program staff to track the notification, permit, compliance, and corrective action activities required under RCRA.
AIR MINOR

ALLWASTE CONTAINER SERVICES (Continued) **1010165755**

Click this hyperlink while viewing on your computer to access additional FINDS: detail in the EDR Site Report.

ECHO:

Envid:	1010165755
Registry ID:	110029910434
DFR URL:	http://echo.epa.gov/detailed-facility-report?fid=110029910434
Name:	ALLWASTE CONTAINER SERVICES
Address:	50 CAVEN POINT RD
City,State,Zip:	JERSEY CITY, NJ 07305

EQ1289 **ALLWASTE CONTAINER SERVICES INC** **NJ RGA HWS** **S115251391**
Target Property **50 CAVEN POINT RD** **JERSEY CITY, NJ** **N/A**

Site 5 of 7 in cluster EQ

Actual: 9 ft.
Focus Map: 10

RGA HWS:

2012	ALLWASTE CONTAINER SERVICES INC	50 CAVEN POINT RD
2011	ALLWASTE CONTAINER SERVICES INC	50 CAVEN POINT RD
2010	ALLWASTE CONTAINER SERVICES INC	50 CAVEN POINT RD
2009	ALLWASTE CONTAINER SERVICES INC	50 CAVEN POINT RD
2008	ALLWASTE CONTAINER SERVICES INC	50 CAVEN POINT RD

EQ1290 **LIBERTY STONE & AGGREGATES** **US AIRS** **1015738899**
Target Property **50 CAVEN POINT ROAD** **JERSEY CITY, NJ 07305** **FINDS ECHO** **N/A**

Site 6 of 7 in cluster EQ

Actual: 9 ft.
Focus Map: 10

US AIRS (AFS):

Envid:	1015738899
Region Code:	02
County Code:	NJ017
Programmatic ID:	AIR NJ0000003401713149
Facility Registry ID:	110045445639
D and B Number:	Not reported
Facility Site Name:	LIBERTY STONE & AGGREGATES
Primary SIC Code:	Not reported
NAICS Code:	423930
Default Air Classification Code:	SMI
Facility Type of Ownership Code:	POF
Air CMS Category Code:	Not reported
HPV Status:	Not reported

US AIRS (AFS):

Region Code:	02
Programmatic ID:	AIR NJ0000003401713149
Facility Registry ID:	110045445639
Air Operating Status Code:	OPR
Default Air Classification Code:	SMI
Air Program:	State Implementation Plan for National Primary and Secondary Ambient Air Quality Standards

LIBERTY STONE & AGGREGATES (Continued) **1015738899**

Activity Date: 2012-03-05 00:00:00
Activity Status Date: Not reported
Activity Group: Compliance Monitoring
Activity Type: Inspection/Evaluation
Activity Status: Not reported

FINDS:
Registry ID: 110045445639

Click Here:

Environmental Interest/Information System:
AFS (Aerometric Information Retrieval System (AIRS) Facility Subsystem) replaces the former Compliance Data System (CDS), the National Emission Data System (NEDS), and the Storage and Retrieval of Aerometric Data (SAROAD). AIRS is the national repository for information concerning airborne pollution in the United States. AFS is used to track emissions and compliance data from industrial plants. AFS data are utilized by states to prepare State Implementation Plans to comply with regulatory programs and by EPA as an input for the estimation of total national emissions. AFS is undergoing a major redesign to support facility operating permits required under Title V of the Clean Air Act.
AIR SYNTHETIC MINOR

Click this hyperlink while viewing on your computer to access additional FINDS: detail in the EDR Site Report.

ECHO:
Envid: 1015738899
Registry ID: 110045445639
DFR URL: http://echo.epa.gov/detailed-facility-report?fid=110045445639
Name: LIBERTY STONE & AGGREGATES
Address: 50 CAVEN POINT ROAD
City,State,Zip: JERSEY CITY, NJ 07305

1291 **SERVICE AREA ES** **NJ HIST LUST** **S104360561**
Target **NEWARK BAY EXTENSION** **N/A**
Property **JERSEY CITY, NJ**

Actual:
20 ft.

Focus Map:
10

LUST HIST:
Case ID: 90-11-14-1130
Lead Program Assigned: Bureau of Underground Storage Tanks
Facility Status: **Site Issued Letter of No Further Action for Area(s) Of Concern**
UST ID: Not reported
TMS Number: Not reported
Remedial Level: Site has more than 1 area of concern or more than 1 media of concern.
Case Manager: David Rubin
Facility Phone: (609) 633-1284
No Further Action: 5/22/1992 0:00:00
RAW Approved: Not reported
CEA: Not reported
Date CEA Lifted: Not reported
Dead Notice: Not reported

1292 **NJ TURNPIKE AUTH SERVICE AREA EN REMEDIATION INVES** **NJ NJEMS** **S115585745**
Target Property **NEW JERSEY TPKE** **N/A**
JERSEY CITY, NJ 07303

Actual: 12 ft.
Focus Map: 10

NJEMS:

Name:	NJ TURNPIKE AUTH SERVICE AREA EN REMEDIATION INVESTIGATION FORMER
Address:	NEW JERSEY TPKE
City,State,Zip:	JERSEY CITY, NJ 07303
Site Id:	497610
Municipality:	JERSEY CITY
Municipality Name From Spatial Overlay:	JERSEY CITY
GNIS Civil Code For Municipality:	885264
Municipal Code (NJ-1040):	0906
X Coord:	609388
Y Coord:	679028
Coord System:	NJ STATE PLANE (NAD83) - USFEET
Coord Type:	Other/Unknown
Coord Orign:	Submittal Document
State Standard Numeric Code From Spatial Overlay:	0906
Unique Feature Number For Municipality From Spatial Overlay:	3401736000
Eleven Digit Hydrologic Unit Code From Spatial Overlay):	02030104010
Fourteen Digit Hydrologic Unit Code From Spatial Overlay:	02030104010030
Watershed Management Area Number From Spatial Overlay:	07
Watershed Management Area Name From Spatial Overlay:	Arthur Kill
Water Region Code From Spatial Overlay:	2
Water Region Name From Spatial Overlay:	Raritan
Sub Watershed Name From Overlay:	Upper NY Bay / Kill Van Kull (74d07m30s)
Watershed Name From Spatial Overlay:	Newark Bay / Kill Van Kull / Upr NY Bay

---

EQ1293 **NEW LIBERTY HEALTH CLUB** **NJ SHWS** **1007000695**
Target Property **CHAPEL AVE** **NJ HIST HWS** **N/A**
JERSEY CITY, NJ 07303 **NJ ENG CONTROLS**
NJ NJEMS
Site 7 of 7 in cluster EQ **FINDS**

Actual: 9 ft.
Focus Map: 10

SHWS:

Name:	NEW LIBERTY HEALTH CLUB
Address:	CHAPEL AVE
City,State,Zip:	JERSEY CITY, NJ
Site ID:	69613
Status:	Closed
Home Owner:	No
PI Number:	G000030485

Detail As Of April 2012:

X Coord Site:	609723
X Coord PI:	609723
Y Coord Site:	678988
Y Coord PI:	678988

HIST SHWS:

Case Status:	**Active**
Status Date:	5/13/1999
Case ID:	G000030485
Contact:	BOMM
Sub Section Label:	A: Sites with On-Site Sources of Contamination
Site Municipality:	0906
Remedial Level Code:	C1
Classification exception area dt:	None
Classification exception area dt:	Not reported

NEW LIBERTY HEALTH CLUB (Continued) **1007000695**

Deed Notice Status: Ongoing
Deed Notice Date: Not reported
Engineering Control Status: Ongoing
Engineering Control Date: Not reported
National Priorities List Status: Not reported
National Priorities List Date: Not reported
X Coordinate: Not reported
Y Coordinate: Not reported
Coordinate System: Not reported

ENG CONTROLS:

Name: NEW LIBERTY HEALTH CLUB
Address: CHAPEL AVE
Address 2: Not reported
City,State,Zip: JERSEY CITY, NJ 07303
PI Name: NEW LIBERTY HEALTH CLUB
PI Number: G000030485
DER Filed Date: 03/30/1999
DER Lifted Date: 12/18/2013
DER Deed Usage (SI): Restricted
Deed Specific Requirement: Not reported
Deed Parameter Desc: Not reported
X Coord: 610993
Deed Depth: Not reported
Y Coord: 677191
Entire Site Restricted: No
Property Block: 1500
Property Lot: 30.05

Name: NEW LIBERTY HEALTH CLUB
Address: CHAPEL AVE
Address 2: Not reported
City,State,Zip: JERSEY CITY, NJ 07303
PI Name: NEW LIBERTY HEALTH CLUB
PI Number: G000030485
DER Filed Date: 05/31/1999
DER Lifted Date: Not reported
DER Deed Usage (SI): Restricted
Deed Specific Requirement: Not reported
Deed Parameter Desc: Not reported
X Coord: 610993
Deed Depth: Not reported
Y Coord: 677191
Entire Site Restricted: No
Property Block: 1500
Property Lot: 30.05

Name: NEW LIBERTY HEALTH CLUB
Address: CHAPEL AVE
Address 2: Not reported
City,State,Zip: JERSEY CITY, NJ 07303
PI Name: NEW LIBERTY HEALTH CLUB
PI Number: G000030485
DER Filed Date: 04/19/2013
DER Lifted Date: Not reported
DER Deed Usage (SI): Restricted
Deed Specific Requirement: Soil

NEW LIBERTY HEALTH CLUB (Continued) **1007000695**

Deed Parameter Desc: Benzo(a)anthracene
X Coord: 610993
Deed Depth: 2
Y Coord: 677191
Entire Site Restricted: No
Property Block: 27503
Property Lot: 28

Name: NEW LIBERTY HEALTH CLUB
Address: CHAPEL AVE
Address 2: Not reported
City,State,Zip: JERSEY CITY, NJ 07303
PI Name: NEW LIBERTY HEALTH CLUB
PI Number: G000030485
DER Filed Date: 04/19/2013
DER Lifted Date: Not reported
DER Deed Usage (SI): Restricted
Deed Specific Requirement: Soil
Deed Parameter Desc: Benzo(a)pyrene
X Coord: 610993
Deed Depth: 2
Y Coord: 677191
Entire Site Restricted: No
Property Block: 27503
Property Lot: 28

Name: NEW LIBERTY HEALTH CLUB
Address: CHAPEL AVE
Address 2: Not reported
City,State,Zip: JERSEY CITY, NJ 07303
PI Name: NEW LIBERTY HEALTH CLUB
PI Number: G000030485
DER Filed Date: 04/19/2013
DER Lifted Date: Not reported
DER Deed Usage (SI): Restricted
Deed Specific Requirement: Soil
Deed Parameter Desc: Benzo(b)fluoranthene
X Coord: 610993
Deed Depth: 2
Y Coord: 677191
Entire Site Restricted: No
Property Block: 27503
Property Lot: 28

Name: NEW LIBERTY HEALTH CLUB
Address: CHAPEL AVE
Address 2: Not reported
City,State,Zip: JERSEY CITY, NJ 07303
PI Name: NEW LIBERTY HEALTH CLUB
PI Number: G000030485
DER Filed Date: 04/19/2013
DER Lifted Date: Not reported
DER Deed Usage (SI): Restricted
Deed Specific Requirement: Soil
Deed Parameter Desc: Indeno(1,2,3-cd)pyrene
X Coord: 610993
Deed Depth: 2

NEW LIBERTY HEALTH CLUB (Continued) **1007000695**

Y Coord: 677191
Entire Site Restricted: No
Property Block: 27503
Property Lot: 28

Name: NEW LIBERTY HEALTH CLUB
Address: CHAPEL AVE
Address 2: Not reported
City,State,Zip: JERSEY CITY, NJ 07303
PI Name: NEW LIBERTY HEALTH CLUB
PI Number: G000030485
DER Filed Date: 04/19/2013
DER Lifted Date: Not reported
DER Deed Usage (SI): Restricted
Deed Specific Requirement: Soil
Deed Parameter Desc: Total Petroleum Hydrocarbons
X Coord: 610993
Deed Depth: 2
Y Coord: 677191
Entire Site Restricted: No
Property Block: 27503
Property Lot: 28

NJEMS:
Name: NEW LIBERTY HEALTH CLUB
Address: CHAPEL AVE
City,State,Zip: JERSEY CITY, NJ 07303
Site Id: 69613
Municipality: JERSEY CITY
Municipality Name From Spatial Overlay: JERSEY CITY
GNIS Civil Code For Municipality: 885264
Municipal Code (NJ-1040): 0906
X Coord: 610993
Y Coord: 677191
Coord System: NJ STATE PLANE (NAD83) - USFEET
Coord Type: Digital Image
Coord Orign: DEP-Program
State Standard Numeric Code From Spatial Overlay: 0906
Unique Feature Number For Municipality From Spatial Overlay: 3401736000
Eleven Digit Hydrologic Unit Code From Spatial Overlay): 02030104010
Fourteen Digit Hydrologic Unit Code From Spatial Overlay: 02030104010030
Watershed Management Area Number From Spatial Overlay: 07
Watershed Management Area Name From Spatial Overlay: Arthur Kill
Water Region Code From Spatial Overlay: 2
Water Region Name From Spatial Overlay: Raritan
Sub Watershed Name From Overlay: Upper NY Bay / Kill Van Kull (74d07m30s)
Watershed Name From Spatial Overlay: Newark Bay / Kill Van Kull / Upr NY Bay

FINDS:
Registry ID: 110014716824

Click Here:

Environmental Interest/Information System:
NJ-NJEMS (New Jersey - New Jersey Environmental Management System).
The Department of Environmental Protection (NJDEP) manages large databases of environmental information in this integrated system.

NEW LIBERTY HEALTH CLUB (Continued) **1007000695**

Click this hyperlink while viewing on your computer to access additional FINDS: detail in the EDR Site Report.

ER1294 **LIBERTY NATIONAL GOLF COURSE** **ECHO** **1024124207**
Target **35 CAVEN PT RD** **N/A**
Property **JERSEY CITY, NJ 07305**

Site 1 of 20 in cluster ER

Actual: **12 ft.**
Focus Map: **10**

ECHO:

Envid:	1024124207
Registry ID:	110070216093
DFR URL:	http://echo.epa.gov/detailed-facility-report?fid=110070216093
Name:	LIBERTY NATIONAL GOLF COURSE
Address:	35 CAVEN PT RD
City,State,Zip:	JERSEY CITY, NJ 07305

ER1295 **TANKPORT PPG PROJECT** **RCRA NonGen / NLR** **1000271816**
Target **35 CAVEN POINT RD** **NJD052456431**
Property **JERSEY CITY, NJ 07305**

Site 2 of 20 in cluster ER

Actual: **12 ft.**
Focus Map: **10**

RCRA NonGen / NLR:

Date Form Received by Agency:		2007-01-01 00:00:00.0
Handler Name:	TANKPORT PPG PROJECT	
Handler Address:		35 CAVEN POINT RD
Handler City,State,Zip:		JERSEY CITY, NJ 07305-4605
EPA ID:		NJD052456431
Contact Name:		Not reported
Contact Address:		CAVEN POINT RD
Contact City,State,Zip:		JERSEY CITY, NJ 07306
Contact Telephone:		Not reported
Contact Fax:		Not reported
Contact Email:		Not reported
Contact Title:		Not reported
EPA Region:		02
Land Type:		Not reported
Federal Waste Generator Description:		Not a generator, verified
Non-Notifier:		Not reported
Biennial Report Cycle:		Not reported
Accessibility:		Not reported
Active Site Indicator:		Not reported
State District Owner:		NJ
State District:		NORTHERN
Mailing Address:		CAVEN POINT RD
Mailing City,State,Zip:		JERSEY CITY, NJ 07306
Owner Name:		ULTRAMAR PETROLEUM INC
Owner Type:		Private
Operator Name:		ULTRAMAR PETROLEUM INC
Operator Type:		Private
Short-Term Generator Activity:		No
Importer Activity:		No
Mixed Waste Generator:		No
Transporter Activity:		No
Transfer Facility Activity:		No

TANKPORT PPG PROJECT (Continued) **1000271816**

Recycler Activity with Storage:	No
Small Quantity On-Site Burner Exemption:	No
Smelting Melting and Refining Furnace Exemption:	No
Underground Injection Control:	No
Off-Site Waste Receipt:	No
Universal Waste Indicator:	No
Universal Waste Destination Facility:	No
Federal Universal Waste:	No
Active Site Fed-Reg Treatment Storage and Disposal Facility:	Not reported
Active Site Converter Treatment storage and Disposal Facility:	Not reported
Active Site State-Reg Treatment Storage and Disposal Facility:	Not reported
Active Site State-Reg Handler:	---
Federal Facility Indicator:	Not reported
Hazardous Secondary Material Indicator:	NN
Sub-Part K Indicator:	Not reported
Commercial TSD Indicator:	No
Treatment Storage and Disposal Type:	Not reported
2018 GPRA Permit Baseline:	Not on the Baseline
2018 GPRA Renewals Baseline:	Not on the Baseline
Permit Renewals Workload Universe:	Not reported
Permit Workload Universe:	Not reported
Permit Progress Universe:	Not reported
Post-Closure Workload Universe:	Not reported
Closure Workload Universe:	Not reported
202 GPRA Corrective Action Baseline:	No
Corrective Action Workload Universe:	No
Subject to Corrective Action Universe:	No
Non-TSDFs Where RCRA CA has Been Imposed Universe:	No
TSDFs Potentially Subject to CA Under 3004 (u)/(v) Universe:	No
TSDFs Only Subject to CA under Discretionary Auth Universe:	No
Corrective Action Priority Ranking:	No NCAPS ranking
Environmental Control Indicator:	No
Institutional Control Indicator:	No
Human Exposure Controls Indicator:	N/A
Groundwater Controls Indicator:	N/A
Operating TSDF Universe:	Not reported
Full Enforcement Universe:	Not reported
Significant Non-Complier Universe:	No
Unaddressed Significant Non-Complier Universe:	No
Addressed Significant Non-Complier Universe:	No
Significant Non-Complier With a Compliance Schedule Universe:	No
Financial Assurance Required:	Not reported
Handler Date of Last Change:	2008-06-26 00:00:00.0
Recognized Trader-Importer:	No
Recognized Trader-Exporter:	No
Importer of Spent Lead Acid Batteries:	No
Exporter of Spent Lead Acid Batteries:	No
Recycler Activity Without Storage:	Not reported
Manifest Broker:	Not reported
Sub-Part P Indicator:	Not reported

Hazardous Waste Summary:

Waste Code:	D000
Waste Description:	Not Defined
Waste Code:	D001

TANKPORT PPG PROJECT (Continued) **1000271816**

Waste Description: IGNITABLE WASTE

Handler - Owner Operator:

Owner/Operator Indicator:	Owner
Owner/Operator Name:	ULTRAMAR PETROLEUM INC
Legal Status:	Private
Date Became Current:	Not reported
Date Ended Current:	Not reported
Owner/Operator Address:	NOT REQUIRED
Owner/Operator City,State,Zip:	NOT REQUIRED, WY 99999
Owner/Operator Telephone:	212-555-1212
Owner/Operator Telephone Ext:	Not reported
Owner/Operator Fax:	Not reported
Owner/Operator Email:	Not reported

Owner/Operator Indicator:	Operator
Owner/Operator Name:	ULTRAMAR PETROLEUM INC
Legal Status:	Private
Date Became Current:	Not reported
Date Ended Current:	Not reported
Owner/Operator Address:	NOT REQUIRED
Owner/Operator City,State,Zip:	NOT REQUIRED, WY 99999
Owner/Operator Telephone:	212-555-1212
Owner/Operator Telephone Ext:	Not reported
Owner/Operator Fax:	Not reported
Owner/Operator Email:	Not reported

Owner/Operator Indicator:	Owner
Owner/Operator Name:	ULTRAMAR PETROLEUM INC
Legal Status:	Private
Date Became Current:	Not reported
Date Ended Current:	Not reported
Owner/Operator Address:	NOT REQUIRED
Owner/Operator City,State,Zip:	NOT REQUIRED, WY 99999
Owner/Operator Telephone:	212-555-1212
Owner/Operator Telephone Ext:	Not reported
Owner/Operator Fax:	Not reported
Owner/Operator Email:	Not reported

Historic Generators:

Receive Date:	2006-01-01 00:00:00.0
Handler Name: TANKPORT PPG PROJECT	
Federal Waste Generator Description:	Not a generator, verified
State District Owner:	NJ
Large Quantity Handler of Universal Waste:	No
Recognized Trader Importer:	No
Recognized Trader Exporter:	No
Spent Lead Acid Battery Importer:	No
Spent Lead Acid Battery Exporter:	No
Current Record:	No
Non Storage Recycler Activity:	Not reported
Electronic Manifest Broker:	Not reported

Receive Date:	2007-01-01 00:00:00.0
Handler Name: TANKPORT PPG PROJECT	
Federal Waste Generator Description:	Not a generator, verified

TANKPORT PPG PROJECT (Continued) **1000271816**

State District Owner: NJ
Large Quantity Handler of Universal Waste: No
Recognized Trader Importer: No
Recognized Trader Exporter: No
Spent Lead Acid Battery Importer: No
Spent Lead Acid Battery Exporter: No
Current Record: Yes
Non Storage Recycler Activity: Not reported
Electronic Manifest Broker: Not reported

Receive Date: 1980-08-18 00:00:00.0
Handler Name: TANKPORT PPG PROJECT
Federal Waste Generator Description: Large Quantity Generator
State District Owner: NJ
Large Quantity Handler of Universal Waste: No
Recognized Trader Importer: No
Recognized Trader Exporter: No
Spent Lead Acid Battery Importer: No
Spent Lead Acid Battery Exporter: No
Current Record: No
Non Storage Recycler Activity: Not reported
Electronic Manifest Broker: Not reported

Receive Date: 1994-02-15 00:00:00.0
Handler Name: PPG SITE 112 TANKPORT PROJECT
Federal Waste Generator Description: Large Quantity Generator
State District Owner: NJ
Large Quantity Handler of Universal Waste: No
Recognized Trader Importer: No
Recognized Trader Exporter: No
Spent Lead Acid Battery Importer: No
Spent Lead Acid Battery Exporter: No
Current Record: No
Non Storage Recycler Activity: Not reported
Electronic Manifest Broker: Not reported

List of NAICS Codes and Descriptions:
NAICS Code: 42271
NAICS Description: PETROLEUM BULK STATIONS AND TERMINALS

Facility Has Received Notices of Violation:
Found Violation: No
Agency Which Determined Violation: Not reported
Violation Short Description: Not reported
Date Violation was Determined: Not reported
Actual Return to Compliance Date: Not reported
Return to Compliance Qualifier: Not reported
Violation Responsible Agency: Not reported
Scheduled Compliance Date: Not reported
Enforcement Identifier: Not reported
Date of Enforcement Action: Not reported
Enforcement Responsible Agency: Not reported
Enforcement Docket Number: Not reported
Enforcement Attorney: Not reported
Corrective Action Component: Not reported
Appeal Initiated Date: Not reported

TANKPORT PPG PROJECT (Continued) **1000271816**

Appeal Resolution Date: Not reported
Disposition Status Date: Not reported
Disposition Status: Not reported
Disposition Status Description: Not reported
Consent/Final Order Sequence Number: Not reported
Consent/Final Order Respondent Name: Not reported
Consent/Final Order Lead Agency: Not reported
Enforcement Type: Not reported
Enforcement Responsible Person: Not reported
Enforcement Responsible Sub-Organization: Not reported
SEP Sequence Number: Not reported
SEP Expenditure Amount: Not reported
SEP Scheduled Completion Date: Not reported
SEP Actual Date: Not reported
SEP Defaulted Date: Not reported
SEP Type: Not reported
SEP Type Description: Not reported
Proposed Amount: Not reported
Final Monetary Amount: Not reported
Paid Amount: Not reported
Final Count: Not reported
Final Amount: Not reported

Found Violation: Yes
Agency Which Determined Violation: State
Violation Short Description: Generators - General
Date Violation was Determined: 1983-03-01 00:00:00.0
Actual Return to Compliance Date: 1983-12-15 00:00:00.0
Return to Compliance Qualifier: Observed
Violation Responsible Agency: State
Scheduled Compliance Date: 1984-01-05 00:00:00.0
Enforcement Identifier: 001
Date of Enforcement Action: 1983-12-05 00:00:00.0
Enforcement Responsible Agency: State
Enforcement Docket Number: Not reported
Enforcement Attorney: Not reported
Corrective Action Component: No
Appeal Initiated Date: Not reported
Appeal Resolution Date: Not reported
Disposition Status Date: Not reported
Disposition Status: Not reported
Disposition Status Description: Not reported
Consent/Final Order Sequence Number: Not reported
Consent/Final Order Respondent Name: Not reported
Consent/Final Order Lead Agency: Not reported
Enforcement Type: WRITTEN INFORMAL
Enforcement Responsible Person: Not reported
Enforcement Responsible Sub-Organization: Not reported
SEP Sequence Number: Not reported
SEP Expenditure Amount: Not reported
SEP Scheduled Completion Date: Not reported
SEP Actual Date: Not reported
SEP Defaulted Date: Not reported
SEP Type: Not reported
SEP Type Description: Not reported
Proposed Amount: Not reported
Final Monetary Amount: Not reported

TANKPORT PPG PROJECT (Continued) **1000271816**

Paid Amount:	Not reported
Final Count:	Not reported
Final Amount:	Not reported

Evaluation Action Summary:

Evaluation Date:	1984-01-23 00:00:00.0
Evaluation Responsible Agency:	State
Found Violation:	No
Evaluation Type Description:	NON-FINANCIAL RECORD REVIEW
Evaluation Responsible Person Identifier:	Not reported
Evaluation Responsible Sub-Organization:	Not reported
Actual Return to Compliance Date:	Not reported
Scheduled Compliance Date:	Not reported
Date of Request:	Not reported
Date Response Received:	Not reported
Request Agency:	Not reported
Former Citation:	Not reported

Evaluation Date:	1983-03-01 00:00:00.0
Evaluation Responsible Agency:	State
Found Violation:	Yes
Evaluation Type Description:	NON-FINANCIAL RECORD REVIEW
Evaluation Responsible Person Identifier:	Not reported
Evaluation Responsible Sub-Organization:	Not reported
Actual Return to Compliance Date:	1983-12-15 00:00:00.0
Scheduled Compliance Date:	1984-01-05 00:00:00.0
Date of Request:	Not reported
Date Response Received:	Not reported
Request Agency:	Not reported
Former Citation:	Not reported

ER1296 **ARMORED INC. RECYCLING** **NJ HIST LF** **S105679563**
Target Property **35 CAVIN POINT ROAD** **N/A**
JERSEY CITY, NJ

Site 3 of 20 in cluster ER

Actual: 12 ft.
Focus Map: 10

HIST LF:

Facility ID:	0906001498
Facility Type:	RECYCLING CENT
Authorized Waste:	Not reported
Facility Status:	NOT OPERATING
Contact Name:	ARMORED INC.
Contact Address:	46 VARDON WAY
Contact City,St,Zip:	FARMINGDALE, NJ 07302
Contact Phone:	7329386363

ER1297 **PPG INDUSTRIES INC** **FINDS** **1010209234**
Target **35 CAVEN POINT RD** **N/A**
Property **JERSEY CITY, NJ 07306**

Site 4 of 20 in cluster ER

Actual: FINDS:
12 ft. Registry ID: 110029277529

Focus Map:
10 Click Here:

Environmental Interest/Information System:
NJ-NJEMS (New Jersey - New Jersey Environmental Management System).
The Department of Environmental Protection (NJDEP) manages large databases of environmental information in this integrated system.

Click this hyperlink while viewing on your computer to access additional FINDS: detail in the EDR Site Report.

ER1298 **ULTRAMAR PETROLEUM INC** **ICIS** **1010156745**
Target **35 CAVEN POINT RD** **FINDS** **N/A**
Property **JERSEY CITY, NJ 07305** **ECHO**

Site 5 of 20 in cluster ER

Actual: ICIS:
12 ft.
Enforcement Action ID: NJ-N00016474
Focus Map: FRS ID: 110029887512
10 Action Name: ULTRAMAR PETROLEUM INC (Permit NJ0025909) Letter Of Violation/Warning Letter
Facility Name: ULTRAMAR PETROLEUM INC
Facility Address: 35 CAVEN POINT ROAD
JERSEY CITY, NJ 08073
Enforcement Action Type: Letter of Violation/ Warning Letter
Facility County: BERGEN
Program System Acronym: NPDES
Enforcement Action Forum Desc: Administrative - Informal
EA Type Code: LOVWL
Facility SIC Code: 5171
Federal Facility ID: Not reported
Latitude in Decimal Degrees: 40.696389
Longitude in Decimal Degrees: -74.073333
Permit Type Desc: NPDES Individual Permit
Program System Acronym: NJ0025909
Facility NAICS Code: Not reported
Tribal Land Code: Not reported

Enforcement Action ID: NJ-N00015777
FRS ID: 110029887512
Action Name: ULTRAMAR PETROLEUM INC (Permit NJ0025909) Letter Of Violation/Warning Letter
Facility Name: ULTRAMAR PETROLEUM INC
Facility Address: 35 CAVEN POINT ROAD
JERSEY CITY, NJ 08073
Enforcement Action Type: Letter of Violation/ Warning Letter
Facility County: BERGEN
Program System Acronym: NPDES
Enforcement Action Forum Desc: Administrative - Informal
EA Type Code: LOVWL
Facility SIC Code: 5171
Federal Facility ID: Not reported

ULTRAMAR PETROLEUM INC (Continued) **1010156745**

Latitude in Decimal Degrees: 40.696389
Longitude in Decimal Degrees: -74.073333
Permit Type Desc: NPDES Individual Permit
Program System Acronym: NJ0025909
Facility NAICS Code: Not reported
Tribal Land Code: Not reported

Enforcement Action ID: NJ-N00015481
FRS ID: 110029887512
Action Name: ULTRAMAR PETROLEUM INC (Permit NJ0025909) Letter Of Violation/Warning Letter
Facility Name: ULTRAMAR PETROLEUM INC
Facility Address: 35 CAVEN POINT ROAD
JERSEY CITY, NJ 08073
Enforcement Action Type: Letter of Violation/ Warning Letter
Facility County: BERGEN
Program System Acronym: NPDES
Enforcement Action Forum Desc: Administrative - Informal
EA Type Code: LOVWL
Facility SIC Code: 5171
Federal Facility ID: Not reported
Latitude in Decimal Degrees: 40.696389
Longitude in Decimal Degrees: -74.073333
Permit Type Desc: NPDES Individual Permit
Program System Acronym: NJ0025909
Facility NAICS Code: Not reported
Tribal Land Code: Not reported

Enforcement Action ID: NJ-N00015248
FRS ID: 110029887512
Action Name: ULTRAMAR PETROLEUM INC (Permit NJ0025909) Notice Of Noncompliance
Facility Name: ULTRAMAR PETROLEUM INC
Facility Address: 35 CAVEN POINT ROAD
JERSEY CITY, NJ 08073
Enforcement Action Type: State CWA Non Penalty AO
Facility County: BERGEN
Program System Acronym: NPDES
Enforcement Action Forum Desc: Administrative - Formal
EA Type Code: SCWAAO
Facility SIC Code: 5171
Federal Facility ID: Not reported
Latitude in Decimal Degrees: 40.696389
Longitude in Decimal Degrees: -74.073333
Permit Type Desc: NPDES Individual Permit
Program System Acronym: NJ0025909
Facility NAICS Code: Not reported
Tribal Land Code: Not reported

Enforcement Action ID: NJ-N00015166
FRS ID: 110029887512
Action Name: ULTRAMAR PETROLEUM INC (Permit NJ0025909) Letter Of Violation/Warning Letter
Facility Name: ULTRAMAR PETROLEUM INC
Facility Address: 35 CAVEN POINT ROAD
JERSEY CITY, NJ 08073
Enforcement Action Type: Letter of Violation/ Warning Letter
Facility County: BERGEN

ULTRAMAR PETROLEUM INC (Continued) **1010156745**

Program System Acronym: NPDES
Enforcement Action Forum Desc: Administrative - Informal
EA Type Code: LOVWL
Facility SIC Code: 5171
Federal Facility ID: Not reported
Latitude in Decimal Degrees: 40.696389
Longitude in Decimal Degrees: -74.073333
Permit Type Desc: NPDES Individual Permit
Program System Acronym: NJ0025909
Facility NAICS Code: Not reported
Tribal Land Code: Not reported

Enforcement Action ID: NJ-N00014778
FRS ID: 110029887512
Action Name: ULTRAMAR PETROLEUM INC (Permit NJ0025909) Letter Of Violation/Warning Letter
Facility Name: ULTRAMAR PETROLEUM INC
Facility Address: 35 CAVEN POINT ROAD
JERSEY CITY, NJ 08073
Enforcement Action Type: Letter of Violation/ Warning Letter
Facility County: BERGEN
Program System Acronym: NPDES
Enforcement Action Forum Desc: Administrative - Informal
EA Type Code: LOVWL
Facility SIC Code: 5171
Federal Facility ID: Not reported
Latitude in Decimal Degrees: 40.696389
Longitude in Decimal Degrees: -74.073333
Permit Type Desc: NPDES Individual Permit
Program System Acronym: NJ0025909
Facility NAICS Code: Not reported
Tribal Land Code: Not reported

Enforcement Action ID: NJ-N00014741
FRS ID: 110029887512
Action Name: ULTRAMAR PETROLEUM INC (Permit NJ0025909) Letter Of Violation/Warning Letter
Facility Name: ULTRAMAR PETROLEUM INC
Facility Address: 35 CAVEN POINT ROAD
JERSEY CITY, NJ 08073
Enforcement Action Type: Letter of Violation/ Warning Letter
Facility County: BERGEN
Program System Acronym: NPDES
Enforcement Action Forum Desc: Administrative - Informal
EA Type Code: LOVWL
Facility SIC Code: 5171
Federal Facility ID: Not reported
Latitude in Decimal Degrees: 40.696389
Longitude in Decimal Degrees: -74.073333
Permit Type Desc: NPDES Individual Permit
Program System Acronym: NJ0025909
Facility NAICS Code: Not reported
Tribal Land Code: Not reported

Enforcement Action ID: NJ-N00014489
FRS ID: 110029887512
Action Name: ULTRAMAR PETROLEUM INC (Permit NJ0025909) Notice Of Noncompliance

ULTRAMAR PETROLEUM INC (Continued) **1010156745**

Facility Name:	ULTRAMAR PETROLEUM INC
Facility Address:	35 CAVEN POINT ROAD JERSEY CITY, NJ 08073
Enforcement Action Type:	State CWA Non Penalty AO
Facility County:	BERGEN
Program System Acronym:	NPDES
Enforcement Action Forum Desc:	Administrative - Formal
EA Type Code:	SCWAAO
Facility SIC Code:	5171
Federal Facility ID:	Not reported
Latitude in Decimal Degrees:	40.696389
Longitude in Decimal Degrees:	-74.073333
Permit Type Desc:	NPDES Individual Permit
Program System Acronym:	NJ0025909
Facility NAICS Code:	Not reported
Tribal Land Code:	Not reported

Enforcement Action ID:	NJ-N00013893
FRS ID:	110029887512
Action Name:	ULTRAMAR PETROLEUM INC (Permit NJ0025909) Letter Of Violation/Warning Letter
Facility Name:	ULTRAMAR PETROLEUM INC
Facility Address:	35 CAVEN POINT ROAD JERSEY CITY, NJ 08073
Enforcement Action Type:	Letter of Violation/ Warning Letter
Facility County:	BERGEN
Program System Acronym:	NPDES
Enforcement Action Forum Desc:	Administrative - Informal
EA Type Code:	LOVWL
Facility SIC Code:	5171
Federal Facility ID:	Not reported
Latitude in Decimal Degrees:	40.696389
Longitude in Decimal Degrees:	-74.073333
Permit Type Desc:	NPDES Individual Permit
Program System Acronym:	NJ0025909
Facility NAICS Code:	Not reported
Tribal Land Code:	Not reported

Enforcement Action ID:	NJ-N00013692
FRS ID:	110029887512
Action Name:	ULTRAMAR PETROLEUM INC (Permit NJ0025909) Letter Of Violation/Warning Letter
Facility Name:	ULTRAMAR PETROLEUM INC
Facility Address:	35 CAVEN POINT ROAD JERSEY CITY, NJ 08073
Enforcement Action Type:	Letter of Violation/ Warning Letter
Facility County:	BERGEN
Program System Acronym:	NPDES
Enforcement Action Forum Desc:	Administrative - Informal
EA Type Code:	LOVWL
Facility SIC Code:	5171
Federal Facility ID:	Not reported
Latitude in Decimal Degrees:	40.696389
Longitude in Decimal Degrees:	-74.073333
Permit Type Desc:	NPDES Individual Permit
Program System Acronym:	NJ0025909
Facility NAICS Code:	Not reported

ULTRAMAR PETROLEUM INC (Continued) **1010156745**

Tribal Land Code: Not reported

Enforcement Action ID: NJ-N00013247
FRS ID: 110029887512
Action Name: ULTRAMAR PETROLEUM INC (Permit NJ0025909) Letter Of Violation/Warning Letter
Facility Name: ULTRAMAR PETROLEUM INC
Facility Address: 35 CAVEN POINT ROAD
JERSEY CITY, NJ 08073
Enforcement Action Type: Letter of Violation/ Warning Letter
Facility County: BERGEN
Program System Acronym: NPDES
Enforcement Action Forum Desc: Administrative - Informal
EA Type Code: LOVWL
Facility SIC Code: 5171
Federal Facility ID: Not reported
Latitude in Decimal Degrees: 40.696389
Longitude in Decimal Degrees: -74.073333
Permit Type Desc: NPDES Individual Permit
Program System Acronym: NJ0025909
Facility NAICS Code: Not reported
Tribal Land Code: Not reported

Enforcement Action ID: NJ-N00013075
FRS ID: 110029887512
Action Name: ULTRAMAR PETROLEUM INC (Permit NJ0025909) Letter Of Violation/Warning Letter
Facility Name: ULTRAMAR PETROLEUM INC
Facility Address: 35 CAVEN POINT ROAD
JERSEY CITY, NJ 08073
Enforcement Action Type: Letter of Violation/ Warning Letter
Facility County: BERGEN
Program System Acronym: NPDES
Enforcement Action Forum Desc: Administrative - Informal
EA Type Code: LOVWL
Facility SIC Code: 5171
Federal Facility ID: Not reported
Latitude in Decimal Degrees: 40.696389
Longitude in Decimal Degrees: -74.073333
Permit Type Desc: NPDES Individual Permit
Program System Acronym: NJ0025909
Facility NAICS Code: Not reported
Tribal Land Code: Not reported

Enforcement Action ID: NJ-N00012875
FRS ID: 110029887512
Action Name: ULTRAMAR PETROLEUM INC (Permit NJ0025909) Letter Of Violation/Warning Letter
Facility Name: ULTRAMAR PETROLEUM INC
Facility Address: 35 CAVEN POINT ROAD
JERSEY CITY, NJ 08073
Enforcement Action Type: Letter of Violation/ Warning Letter
Facility County: BERGEN
Program System Acronym: NPDES
Enforcement Action Forum Desc: Administrative - Informal
EA Type Code: LOVWL
Facility SIC Code: 5171

ULTRAMAR PETROLEUM INC (Continued) **1010156745**

Federal Facility ID: Not reported
Latitude in Decimal Degrees: 40.696389
Longitude in Decimal Degrees: -74.073333
Permit Type Desc: NPDES Individual Permit
Program System Acronym: NJ0025909
Facility NAICS Code: Not reported
Tribal Land Code: Not reported

Enforcement Action ID: NJ-N00012643
FRS ID: 110029887512
Action Name: ULTRAMAR PETROLEUM INC (Permit NJ0025909) Letter Of Violation/Warning Letter
Facility Name: ULTRAMAR PETROLEUM INC
Facility Address: 35 CAVEN POINT ROAD
JERSEY CITY, NJ 08073
Enforcement Action Type: Letter of Violation/ Warning Letter
Facility County: BERGEN
Program System Acronym: NPDES
Enforcement Action Forum Desc: Administrative - Informal
EA Type Code: LOVWL
Facility SIC Code: 5171
Federal Facility ID: Not reported
Latitude in Decimal Degrees: 40.696389
Longitude in Decimal Degrees: -74.073333
Permit Type Desc: NPDES Individual Permit
Program System Acronym: NJ0025909
Facility NAICS Code: Not reported
Tribal Land Code: Not reported

Enforcement Action ID: NJ-N00010632
FRS ID: 110029887512
Action Name: ULTRAMAR PETROLEUM INC (Permit NJ0025909) Letter Of Violation/Warning Letter
Facility Name: ULTRAMAR PETROLEUM INC
Facility Address: 35 CAVEN POINT ROAD
JERSEY CITY, NJ 08073
Enforcement Action Type: Letter of Violation/ Warning Letter
Facility County: BERGEN
Program System Acronym: NPDES
Enforcement Action Forum Desc: Administrative - Informal
EA Type Code: LOVWL
Facility SIC Code: 5171
Federal Facility ID: Not reported
Latitude in Decimal Degrees: 40.696389
Longitude in Decimal Degrees: -74.073333
Permit Type Desc: NPDES Individual Permit
Program System Acronym: NJ0025909
Facility NAICS Code: Not reported
Tribal Land Code: Not reported

Enforcement Action ID: NJ-N00009743
FRS ID: 110029887512
Action Name: ULTRAMAR PETROLEUM INC (Permit NJ0025909) Letter Of Violation/Warning Letter
Facility Name: ULTRAMAR PETROLEUM INC
Facility Address: 35 CAVEN POINT ROAD
JERSEY CITY, NJ 08073

ULTRAMAR PETROLEUM INC (Continued) **1010156745**

Enforcement Action Type:	Letter of Violation/ Warning Letter
Facility County:	BERGEN
Program System Acronym:	NPDES
Enforcement Action Forum Desc:	Administrative - Informal
EA Type Code:	LOVWL
Facility SIC Code:	5171
Federal Facility ID:	Not reported
Latitude in Decimal Degrees:	40.696389
Longitude in Decimal Degrees:	-74.073333
Permit Type Desc:	NPDES Individual Permit
Program System Acronym:	NJ0025909
Facility NAICS Code:	Not reported
Tribal Land Code:	Not reported

Enforcement Action ID:	NJ-N00009742
FRS ID:	110029887512
Action Name:	ULTRAMAR PETROLEUM INC (Permit NJ0025909) Letter Of Violation/Warning Letter
Facility Name:	ULTRAMAR PETROLEUM INC
Facility Address:	35 CAVEN POINT ROAD JERSEY CITY, NJ 08073
Enforcement Action Type:	Letter of Violation/ Warning Letter
Facility County:	BERGEN
Program System Acronym:	NPDES
Enforcement Action Forum Desc:	Administrative - Informal
EA Type Code:	LOVWL
Facility SIC Code:	5171
Federal Facility ID:	Not reported
Latitude in Decimal Degrees:	40.696389
Longitude in Decimal Degrees:	-74.073333
Permit Type Desc:	NPDES Individual Permit
Program System Acronym:	NJ0025909
Facility NAICS Code:	Not reported
Tribal Land Code:	Not reported

Enforcement Action ID:	NJ-N00009741
FRS ID:	110029887512
Action Name:	ULTRAMAR PETROLEUM INC (Permit NJ0025909) Letter Of Violation/Warning Letter
Facility Name:	ULTRAMAR PETROLEUM INC
Facility Address:	35 CAVEN POINT ROAD JERSEY CITY, NJ 08073
Enforcement Action Type:	Letter of Violation/ Warning Letter
Facility County:	BERGEN
Program System Acronym:	NPDES
Enforcement Action Forum Desc:	Administrative - Informal
EA Type Code:	LOVWL
Facility SIC Code:	5171
Federal Facility ID:	Not reported
Latitude in Decimal Degrees:	40.696389
Longitude in Decimal Degrees:	-74.073333
Permit Type Desc:	NPDES Individual Permit
Program System Acronym:	NJ0025909
Facility NAICS Code:	Not reported
Tribal Land Code:	Not reported

Enforcement Action ID:	NJ-N00009010

ULTRAMAR PETROLEUM INC (Continued) **1010156745**

FRS ID: 110029887512
Action Name: ULTRAMAR PETROLEUM INC (Permit NJ0025909) Letter Of Violation/Warning Letter
Facility Name: ULTRAMAR PETROLEUM INC
Facility Address: 35 CAVEN POINT ROAD
JERSEY CITY, NJ 08073
Enforcement Action Type: Letter of Violation/ Warning Letter
Facility County: BERGEN
Program System Acronym: NPDES
Enforcement Action Forum Desc: Administrative - Informal
EA Type Code: LOVWL
Facility SIC Code: 5171
Federal Facility ID: Not reported
Latitude in Decimal Degrees: 40.696389
Longitude in Decimal Degrees: -74.073333
Permit Type Desc: NPDES Individual Permit
Program System Acronym: NJ0025909
Facility NAICS Code: Not reported
Tribal Land Code: Not reported

Enforcement Action ID: NJ-N00006736
FRS ID: 110029887512
Action Name: ULTRAMAR PETROLEUM INC (Permit NJ0025909) Letter Of Violation/Warning Letter
Facility Name: ULTRAMAR PETROLEUM INC
Facility Address: 35 CAVEN POINT ROAD
JERSEY CITY, NJ 08073
Enforcement Action Type: Letter of Violation/ Warning Letter
Facility County: BERGEN
Program System Acronym: NPDES
Enforcement Action Forum Desc: Administrative - Informal
EA Type Code: LOVWL
Facility SIC Code: 5171
Federal Facility ID: Not reported
Latitude in Decimal Degrees: 40.696389
Longitude in Decimal Degrees: -74.073333
Permit Type Desc: NPDES Individual Permit
Program System Acronym: NJ0025909
Facility NAICS Code: Not reported
Tribal Land Code: Not reported

Enforcement Action ID: NJ-N00003415
FRS ID: 110029887512
Action Name: ULTRAMAR PETROLEUM INC (Permit NJ0025909) Letter Of Violation/Warning Letter
Facility Name: ULTRAMAR PETROLEUM INC
Facility Address: 35 CAVEN POINT ROAD
JERSEY CITY, NJ 08073
Enforcement Action Type: Letter of Violation/ Warning Letter
Facility County: BERGEN
Program System Acronym: NPDES
Enforcement Action Forum Desc: Administrative - Informal
EA Type Code: LOVWL
Facility SIC Code: 5171
Federal Facility ID: Not reported
Latitude in Decimal Degrees: 40.696389
Longitude in Decimal Degrees: -74.073333

ULTRAMAR PETROLEUM INC (Continued) **1010156745**

Permit Type Desc: NPDES Individual Permit
Program System Acronym: NJ0025909
Facility NAICS Code: Not reported
Tribal Land Code: Not reported

FINDS:
Registry ID: 110029887512

Click Here:

Environmental Interest/Information System:
NJ-NJEMS (New Jersey - New Jersey Environmental Management System). The Department of Environmental Protection (NJDEP) manages large databases of environmental information in this integrated system.
US National Pollutant Discharge Elimination System (NPDES) module of the Compliance Information System (ICIS) tracks surface water permits issued under the Clean Water Act. Under NPDES, all facilities that discharge pollutants from any point source into waters of the United States are required to obtain a permit. The permit will likely contain limits on what can be discharged, impose monitoring and reporting requirements, and include other provisions to ensure that the discharge does not adversely affect water quality.

Click this hyperlink while viewing on your computer to access additional FINDS: detail in the EDR Site Report.

ECHO:
Envid: 1010156745
Registry ID: 110029887512
DFR URL: http://echo.epa.gov/detailed-facility-report?fid=110029887512
Name: ULTRAMAR PETROLEUM INC
Address: 35 CAVEN POINT RD
City,State,Zip: JERSEY CITY, NJ 07305

ER1299 **NJ Release** **S118959916**
Target Property **35 CAVEN POINT RD** **N/A**
JERSEY CITY, NJ 07302

Site 6 of 20 in cluster ER

Actual: 12 ft.
Focus Map: 10

NJ Release:
Name: Not reported
Address: 35 CAVEN POINT RD
City,State,Zip: JERSEY CITY, NJ 07302
Facility Type: Other
Facility Phone: Not reported
Incident Date: 06/01/2016
Incident Time: Not reported
Trenton Dispatch Log Number: 602859
Case Number: 16-06-01-1128-22
Date Received: 06/01/2016
Nature of Incident: Not reported
Operator: Not reported
Incident Type: NJPDES
Incident Location: GOLF COURSE
Location: Not reported
Other Location: Not reported

(Continued) **S118959916**

Contact Name:	Not reported
Caller Name:	Not reported
Caller Title:	Not reported
Caller Address:	Not reported
Caller City,St,Zip:	Not reported
Caller Telephone:	Not reported
Substance(s):	Not reported
Substance Type:	Not reported
Substance Identity:	Not reported
CAS Number:	Not reported
A310 Letter:	Not reported
TCPA Chemical:	Not reported
Hazrds Material:	Not reported
COMU:	Not reported
Ref. Code:	Not reported
Amt Released:	Not reported
Contained:	Not reported
Release Type:	Not reported
Release VE:	Not reported
Injuries:	No
Public Exposure:	No
Facility Evacuation:	No
Police at Scene:	No
Firemen at Scene:	No
Contamination of:	Not reported
Receiving Water:	Not reported
Status at Spill:	Not reported
NJ Spill Date:	Not reported
NJ Spill Time:	Not reported
NJ Spill Name:	Not reported
NJ Spill Title:	Not reported
NJ Spill Phone:	Not reported
Other Date:	Not reported
Other Time:	Not reported
Other Name:	Not reported
Other Title:	Not reported
Other Telephone:	Not reported
Public Evacuation:	No
Assistance Requested:	Not reported
Wind Direction/Speed:	Not reported
Local Municipality Notified:	Not reported
Local Municipality Name:	Not reported
Local Municipality Title:	Not reported
Local Municipality Telephone:	Not reported
Local Municipality Date:	Not reported
Local Municipality Time:	Not reported
Incident Description:	Not reported
Incident Name:	Not reported
Incident Referred To:	Not reported
Incident Region:	Not reported
Incident Telephone:	Not reported
Incident Date:	Not reported
Incident time:	Not reported
Incident ITM:	Not reported
Comments: Not reported	
Date A310 Letter Printed:	Not reported
Date Local Authority Was Notified:	Not reported

(Continued) **S118959916**

Date Updated:	Not reported
Date Report Faxed to Local Authority:	Not reported
Local Authority Notification Date:	Not reported
Rep Receive Date:	06/01/2016
Reporter Type:	Other
Reporter Name:	REDACTED
Reporter Title:	REDACTED
Reporter Org:	REDATED
Reporter Address:	Not reported
Reporter City,St,Zip:	Not reported
Reporter County:	Not reported
Incident Status:	Terminated
Incident Category Source:	Other
Incident Source Name:	LIBERTY NATIONAL GOLF DEVELOPMENT
Incident Source Address:	35 CAVEN POINT RD
Incident Source Address 2:	Not reported
Incident Source City,St,Zip:	Jersey City, NJ 07302
Incident Source County:	Hudson
DEP Requested:	No
Confidential:	Not reported
Notify Type:	Not reported
Road Closed:	Not reported
Direction:	Not reported
Responsible Party:	Not reported
Responsible Party Name:	Not reported
Responsible Party Contact:	Not reported
Responsible Party Title:	Not reported
Responsible Party Phone:	Not reported
Responsible Party Street:	Not reported
Responsible Party County:	Not reported
Responsible Party City,St,Zip:	Not reported
Memo. Of Understanding:	Not reported
Drill/trng Exercise:	Not reported
Hazardous:	Not reported

ER1300 **TANKPORT ULTRAMAR PROJECT** **RCRA NonGen / NLR** **1004751940**
Target **35 CAVEN POINT RD PETRO FACIL** **NY MANIFEST** **NJD986583409**
Property **JERSEY CITY, NJ 07306**

Site 7 of 20 in cluster ER

Actual: **12 ft.**

Focus Map: **10**

RCRA NonGen / NLR:

Date Form Received by Agency:	2007-01-01 00:00:00.0
Handler Name:	TANKPORT ULTRAMAR PROJECT
Handler Address:	35 CAVEN POINT RD PETRO FACIL
Handler City,State,Zip:	JERSEY CITY, NJ 07306
EPA ID:	NJD986583409
Contact Name:	DENNIS SULER
Contact Address:	CAVEN POINT RD
Contact City,State,Zip:	JERSEY CITY, NJ 07306
Contact Telephone:	973-912-2404
Contact Fax:	Not reported
Contact Email:	Not reported
Contact Title:	Not reported
EPA Region:	02
Land Type:	Not reported
Federal Waste Generator Description:	Not a generator, verified
Non-Notifier:	Not reported

TANKPORT ULTRAMAR PROJECT (Continued) **1004751940**

Biennial Report Cycle:	Not reported
Accessibility:	Not reported
Active Site Indicator:	Not reported
State District Owner:	NJ
State District:	NORTHERN
Mailing Address:	CAVEN POINT RD
Mailing City,State,Zip:	JERSEY CITY, NJ 07306
Owner Name:	ULTRAMAR PETROLEUM INC
Owner Type:	Private
Operator Name:	ULTRAMAR PETROLEUM INC
Operator Type:	Private
Short-Term Generator Activity:	No
Importer Activity:	No
Mixed Waste Generator:	No
Transporter Activity:	No
Transfer Facility Activity:	No
Recycler Activity with Storage:	No
Small Quantity On-Site Burner Exemption:	No
Smelting Melting and Refining Furnace Exemption:	No
Underground Injection Control:	No
Off-Site Waste Receipt:	No
Universal Waste Indicator:	No
Universal Waste Destination Facility:	No
Federal Universal Waste:	No
Active Site Fed-Reg Treatment Storage and Disposal Facility:	Not reported
Active Site Converter Treatment storage and Disposal Facility:	Not reported
Active Site State-Reg Treatment Storage and Disposal Facility:	Not reported
Active Site State-Reg Handler:	---
Federal Facility Indicator:	Not reported
Hazardous Secondary Material Indicator:	NN
Sub-Part K Indicator:	Not reported
Commercial TSD Indicator:	No
Treatment Storage and Disposal Type:	Not reported
2018 GPRA Permit Baseline:	Not on the Baseline
2018 GPRA Renewals Baseline:	Not on the Baseline
Permit Renewals Workload Universe:	Not reported
Permit Workload Universe:	Not reported
Permit Progress Universe:	Not reported
Post-Closure Workload Universe:	Not reported
Closure Workload Universe:	Not reported
202 GPRA Corrective Action Baseline:	No
Corrective Action Workload Universe:	No
Subject to Corrective Action Universe:	No
Non-TSDFs Where RCRA CA has Been Imposed Universe:	No
TSDFs Potentially Subject to CA Under 3004 (u)/(v) Universe:	No
TSDFs Only Subject to CA under Discretionary Auth Universe:	No
Corrective Action Priority Ranking:	No NCAPS ranking
Environmental Control Indicator:	No
Institutional Control Indicator:	No
Human Exposure Controls Indicator:	N/A
Groundwater Controls Indicator:	N/A
Operating TSDF Universe:	Not reported
Full Enforcement Universe:	Not reported
Significant Non-Complier Universe:	No
Unaddressed Significant Non-Complier Universe:	No
Addressed Significant Non-Complier Universe:	No
Significant Non-Complier With a Compliance Schedule Universe:	No

TANKPORT ULTRAMAR PROJECT (Continued) **1004751940**

Financial Assurance Required:	Not reported
Handler Date of Last Change:	2008-06-26 00:00:00.0
Recognized Trader-Importer:	No
Recognized Trader-Exporter:	No
Importer of Spent Lead Acid Batteries:	No
Exporter of Spent Lead Acid Batteries:	No
Recycler Activity Without Storage:	Not reported
Manifest Broker:	Not reported
Sub-Part P Indicator:	Not reported

Hazardous Waste Summary:

Waste Code:	X003
Waste Description:	Not Defined

Handler - Owner Operator:

Owner/Operator Indicator:	Operator
Owner/Operator Name:	ULTRAMAR PETROLEUM INC
Legal Status:	Private
Date Became Current:	Not reported
Date Ended Current:	Not reported
Owner/Operator Address:	NOT REQUIRED
Owner/Operator City,State,Zip:	NOT REQUIRED, WY 99999
Owner/Operator Telephone:	212-555-1212
Owner/Operator Telephone Ext:	Not reported
Owner/Operator Fax:	Not reported
Owner/Operator Email:	Not reported

Owner/Operator Indicator:	Owner
Owner/Operator Name:	ULTRAMAR PETROLEUM INC
Legal Status:	Private
Date Became Current:	Not reported
Date Ended Current:	Not reported
Owner/Operator Address:	NOT REQUIRED
Owner/Operator City,State,Zip:	NOT REQUIRED, WY 99999
Owner/Operator Telephone:	212-555-1212
Owner/Operator Telephone Ext:	Not reported
Owner/Operator Fax:	Not reported
Owner/Operator Email:	Not reported

Owner/Operator Indicator:	Owner
Owner/Operator Name:	ULTRAMAR PETROLEUM INC
Legal Status:	Private
Date Became Current:	Not reported
Date Ended Current:	Not reported
Owner/Operator Address:	NOT REQUIRED
Owner/Operator City,State,Zip:	NOT REQUIRED, WY 99999
Owner/Operator Telephone:	212-555-1212
Owner/Operator Telephone Ext:	Not reported
Owner/Operator Fax:	Not reported
Owner/Operator Email:	Not reported

Historic Generators:

Receive Date:	2006-01-01 00:00:00.0
Handler Name:	TANKPORT ULTRAMAR PROJECT
Federal Waste Generator Description:	Not a generator, verified

TANKPORT ULTRAMAR PROJECT (Continued) **1004751940**

State District Owner: NJ
Large Quantity Handler of Universal Waste: No
Recognized Trader Importer: No
Recognized Trader Exporter: No
Spent Lead Acid Battery Importer: No
Spent Lead Acid Battery Exporter: No
Current Record: No
Non Storage Recycler Activity: Not reported
Electronic Manifest Broker: Not reported

Receive Date: 2007-01-01 00:00:00.0
Handler Name: TANKPORT ULTRAMAR PROJECT
Federal Waste Generator Description: Not a generator, verified
State District Owner: NJ
Large Quantity Handler of Universal Waste: No
Recognized Trader Importer: No
Recognized Trader Exporter: No
Spent Lead Acid Battery Importer: No
Spent Lead Acid Battery Exporter: No
Current Record: Yes
Non Storage Recycler Activity: Not reported
Electronic Manifest Broker: Not reported

Receive Date: 1990-06-25 00:00:00.0
Handler Name: TANKPORT ULTRAMAR PROJECT
Federal Waste Generator Description: Conditionally Exempt Small Quantity Generator
State District Owner: NJ
Large Quantity Handler of Universal Waste: No
Recognized Trader Importer: No
Recognized Trader Exporter: No
Spent Lead Acid Battery Importer: No
Spent Lead Acid Battery Exporter: No
Current Record: No
Non Storage Recycler Activity: Not reported
Electronic Manifest Broker: Not reported

List of NAICS Codes and Descriptions:
NAICS Codes: No NAICS Codes Found

Facility Has Received Notices of Violation:
Found Violation: No
Agency Which Determined Violation: Not reported
Violation Short Description: Not reported
Date Violation was Determined: Not reported
Actual Return to Compliance Date: Not reported
Return to Compliance Qualifier: Not reported
Violation Responsible Agency: Not reported
Scheduled Compliance Date: Not reported
Enforcement Identifier: Not reported
Date of Enforcement Action: Not reported
Enforcement Responsible Agency: Not reported
Enforcement Docket Number: Not reported
Enforcement Attorney: Not reported
Corrective Action Component: Not reported
Appeal Initiated Date: Not reported
Appeal Resolution Date: Not reported

TANKPORT ULTRAMAR PROJECT (Continued) **1004751940**

Disposition Status Date: Not reported
Disposition Status: Not reported
Disposition Status Description: Not reported
Consent/Final Order Sequence Number: Not reported
Consent/Final Order Respondent Name: Not reported
Consent/Final Order Lead Agency: Not reported
Enforcement Type: Not reported
Enforcement Responsible Person: Not reported
Enforcement Responsible Sub-Organization: Not reported
SEP Sequence Number: Not reported
SEP Expenditure Amount: Not reported
SEP Scheduled Completion Date: Not reported
SEP Actual Date: Not reported
SEP Defaulted Date: Not reported
SEP Type: Not reported
SEP Type Description: Not reported
Proposed Amount: Not reported
Final Monetary Amount: Not reported
Paid Amount: Not reported
Final Count: Not reported
Final Amount: Not reported

Evaluation Action Summary:
Evaluation Date: 2005-03-22 00:00:00.0
Evaluation Responsible Agency: State
Found Violation: No
Evaluation Type Description: CASE DEVELOPMENT INSPECTION
Evaluation Responsible Person Identifier: COMES
Evaluation Responsible Sub-Organization: N
Actual Return to Compliance Date: Not reported
Scheduled Compliance Date: Not reported
Date of Request: Not reported
Date Response Received: Not reported
Request Agency: Not reported
Former Citation: Not reported

NY MANIFEST:
Name: LASNO AMERICA
Address: 35 CAVEN POINT RD PETRO FACIL
City,State,Zip: JERSEY CITY, NJ 07306
Country: USA
EPA ID: NJD986583409
Facility Status: Not reported
Location Address 1: 35 CAVEN PT RD
Code: BP
Location Address 2: Not reported
Total Tanks: Not reported
Location City: JERSEY CITY
Location State: NJ
Location Zip: 07305
Location Zip 4: Not reported

NY MANIFEST:
EPAID: NJD986583409
Mailing Name: LASNO AMERICA
Mailing Contact: N/S

TANKPORT ULTRAMAR PROJECT (Continued) **1004751940**

Mailing Address 1:	35 CAVEN POINT RD
Mailing Address 2:	Not reported
Mailing City:	JERSEY CITY
Mailing State:	NJ
Mailing Zip:	07305
Mailing Zip 4:	Not reported
Mailing Country:	USA
Mailing Phone:	7322257380

NY MANIFEST:

Document ID:	NYB9138177
Manifest Status:	Not reported
seq:	01
Year:	1999
Trans1 State ID:	62846HNY
Trans2 State ID:	Not reported
Generator Ship Date:	06/30/1999
Trans1 Recv Date:	06/30/1999
Trans2 Recv Date:	Not reported
TSD Site Recv Date:	07/01/1999
Part A Recv Date:	Not reported
Part B Recv Date:	Not reported
Generator EPA ID:	NJD986583409
Trans1 EPA ID:	PAD987347515
Trans2 EPA ID:	Not reported
TSDF ID 1:	NYD049836679
TSDF ID 2:	Not reported
Manifest Tracking Number:	Not reported
Import Indicator:	Not reported
Export Indicator:	Not reported
Discr Quantity Indicator:	Not reported
Discr Type Indicator:	Not reported
Discr Residue Indicator:	Not reported
Discr Partial Reject Indicator:	Not reported
Discr Full Reject Indicator:	Not reported
Manifest Ref Number:	Not reported
Alt Facility RCRA ID:	Not reported
Alt Facility Sign Date:	Not reported
MGMT Method Type Code:	Not reported
Waste Code:	B007 - OTHER MISCELLANEOUS PCB WASTES
Waste Code:	Not reported
Waste Code:	Not reported
Waste Code:	Not reported
Waste Code:	Not reported
Waste Code:	Not reported
Quantity:	21963
Units:	K - Kilograms (2.2 pounds)
Number of Containers:	001
Container Type:	DT - Dump trucks
Handling Method:	L Landfill.
Specific Gravity:	01.00

Name:	PPG INDUSTRIES INCORPORATED
Address:	35 CAVEN POINT RD
City,State,Zip:	JERSEY CITY, NJ 07305-4605
Country:	USA

TANKPORT ULTRAMAR PROJECT (Continued) **1004751940**

EPA ID:	NJD052456431
Facility Status:	Not reported
Location Address 1:	TANKPORT PROJ 35 CAVEN PT RD
Code:	BP
Location Address 2:	Not reported
Total Tanks:	Not reported
Location City:	JERSEY CITY
Location State:	NJ
Location Zip:	07304
Location Zip 4:	Not reported

NY MANIFEST:

EPAID:	NJD052456431
Mailing Name:	PPG INDUSTRIES INCORPORATED
Mailing Contact:	THOMAS V. RANDOLPH
Mailing Address 1:	ONE PPG PLACE
Mailing Address 2:	Not reported
Mailing City:	PITTSBURGH
Mailing State:	PA
Mailing Zip:	15272
Mailing Zip 4:	Not reported
Mailing Country:	USA
Mailing Phone:	4124342337

NY MANIFEST:

Document ID:	NYB9382356
Manifest Status:	Not reported
seq:	01
Year:	2000
Trans1 State ID:	XH79422PA
Trans2 State ID:	Not reported
Generator Ship Date:	10/31/2000
Trans1 Recv Date:	10/31/2000
Trans2 Recv Date:	Not reported
TSD Site Recv Date:	11/01/2000
Part A Recv Date:	Not reported
Part B Recv Date:	Not reported
Generator EPA ID:	NJD052456431
Trans1 EPA ID:	PAD146714878
Trans2 EPA ID:	Not reported
TSDF ID 1:	NYD049836679
TSDF ID 2:	Not reported
Manifest Tracking Number:	Not reported
Import Indicator:	Not reported
Export Indicator:	Not reported
Discr Quantity Indicator:	Not reported
Discr Type Indicator:	Not reported
Discr Residue Indicator:	Not reported
Discr Partial Reject Indicator:	Not reported
Discr Full Reject Indicator:	Not reported
Manifest Ref Number:	Not reported
Alt Facility RCRA ID:	Not reported
Alt Facility Sign Date:	Not reported
MGMT Method Type Code:	Not reported
Waste Code:	D007 - CHROMIUM 5.0 MG/L TCLP
Waste Code:	Not reported
Waste Code:	Not reported

TANKPORT ULTRAMAR PROJECT (Continued) **1004751940**

Waste Code:	Not reported
Waste Code:	Not reported
Waste Code:	Not reported
Quantity:	00500
Units:	P - Pounds
Number of Containers:	002
Container Type:	DM - Metal drums, barrels
Handling Method:	T Chemical, physical, or biological treatment.
Specific Gravity:	01.00
Waste Code:	B007 - OTHER MISCELLANEOUS PCB WASTES
Waste Code:	Not reported
Waste Code:	Not reported
Waste Code:	Not reported
Waste Code:	Not reported
Quantity:	00003
Units:	K - Kilograms (2.2 pounds)
Number of Containers:	001
Container Type:	DF - Fiberboard or plastic drums (glass)
Handling Method:	B Incineration, heat recovery, burning.
Specific Gravity:	01.00

Click this hyperlink while viewing on your computer to access
-1 additional NY MANIFEST: record(s) in the EDR Site Report.

ER1301 **TANKPORT ULTRAMAR PROJECT** **FINDS** **1016630621**
Target **35 CAVEN POINT RD PETRO FACIL** **ECHO** **N/A**
Property **JERSEY CITY, NJ 07306**

Site 8 of 20 in cluster ER

Actual:
12 ft.

Focus Map:
10

FINDS:
Registry ID: 110004216036

Click Here:

Environmental Interest/Information System:
RCRAInfo is a national information system that supports the Resource Conservation and Recovery Act (RCRA) program through the tracking of events and activities related to facilities that generate, transport, and treat, store, or dispose of hazardous waste. RCRAInfo allows RCRA program staff to track the notification, permit, compliance, and corrective action activities required under RCRA.

Click this hyperlink while viewing on your computer to access
additional FINDS: detail in the EDR Site Report.

ECHO:

Envid:	1016630621
Registry ID:	110004216036
DFR URL:	http://echo.epa.gov/detailed-facility-report?fid=110004216036
Name:	TANKPORT ULTRAMAR PROJECT
Address:	35 CAVEN POINT RD PETRO FACIL
City,State,Zip:	JERSEY CITY, NJ 07306

ER1302 **ARMORED INC. RECYCLING** **NJ RGA LF** **S115276650**
Target Property **35 CAVIN POINT ROAD** **N/A**
JERSEY CITY, NJ

Site 9 of 20 in cluster ER

Actual: **12 ft.**

RGA LF:

2003	ARMORED INC. RECYCLING	35 CAVIN POINT ROAD

Focus Map: 10

ER1303 **NJ Release** **S107086716**
Target Property **35 CABIN POINT RD** **N/A**
JERSEY CITY, NJ

Site 10 of 20 in cluster ER

Actual: **12 ft.**

Focus Map: 10

NJ Release:

Name:	Not reported
Address:	35 CABIN POINT RD
City,State,Zip:	JERSEY CITY, NJ
Facility Type:	Other
Facility Phone:	Not reported
Incident Date:	10/27/2004
Incident Time:	Not reported
Trenton Dispatch Log Number:	119530
Case Number:	04-10-27-1534-56
Date Received:	10/27/2004
Nature of Incident:	Not reported
Operator:	Not reported
Incident Type:	NJPDES
Incident Location:	LIBERTY NATIONAL
Location:	Not reported
Other Location:	Not reported
Contact Name:	PAUL CLARK
Caller Name:	Not reported
Caller Title:	Not reported
Caller Address:	Not reported
Caller City,St,Zip:	Not reported
Caller Telephone:	Not reported
Substance(s):	Not reported
Substance Type:	Not reported
Substance Identity:	Not reported
CAS Number:	Not reported
A310 Letter:	Not reported
TCPA Chemical:	Not reported
Hazrds Material:	Not reported
COMU:	Not reported
Ref. Code:	Not reported
Amt Released:	Not reported
Contained:	Not reported
Release Type:	Not reported
Release VE:	Not reported
Injuries:	No
Public Exposure:	No
Facility Evacuation:	No
Police at Scene:	No
Firemen at Scene:	No

(Continued) **S107086716**

Contamination of:	Not reported
Receiving Water:	Not reported
Status at Spill:	Not reported
NJ Spill Date:	Not reported
NJ Spill Time:	Not reported
NJ Spill Name:	Not reported
NJ Spill Title:	Not reported
NJ Spill Phone:	Not reported
Other Date:	Not reported
Other Time:	Not reported
Other Name:	Not reported
Other Title:	Not reported
Other Telephone:	Not reported
Public Evacuation:	No
Assistance Requested:	Not reported
Wind Direction/Speed:	Not reported
Local Municipality Notified:	Not reported
Local Municipality Name:	Not reported
Local Municipality Title:	Not reported
Local Municipality Telephone:	Not reported
Local Municipality Date:	Not reported
Local Municipality Time:	Not reported
Incident Description:	Not reported
Incident Name:	Not reported
Incident Referred To:	Not reported
Incident Region:	Not reported
Incident Telephone:	Not reported
Incident Date:	Not reported
Incident time:	Not reported
Incident ITM:	Not reported
Comments: Not reported	
Date A310 Letter Printed:	Not reported
Date Local Authority Was Notified:	Not reported
Date Updated:	Not reported
Date Report Faxed to Local Authority:	Not reported
Local Authority Notification Date:	Not reported
Rep Receive Date:	10/27/2004
Reporter Type:	Other
Reporter Name:	REDACTED
Reporter Title:	REDACTED
Reporter Org:	REDATED
Reporter Address:	Not reported
Reporter City,St,Zip:	Not reported
Reporter County:	Not reported
Incident Status:	Terminated
Incident Category Source:	Facility
Incident Source Name:	POTOMAC-HUDSON ENVIRONMENTAL
Incident Source Address:	166 JOHN ST
Incident Source Address 2:	Not reported
Incident Source City,St,Zip:	South Amboy City, NJ
Incident Source County:	Middlesex
DEP Requested:	No
Confidential:	Not reported
Notify Type:	Not reported
Road Closed:	No
Direction:	Not reported
Responsible Party:	Not reported

(Continued) **S107086716**

Responsible Party Name:	Not reported
Responsible Party Contact:	Not reported
Responsible Party Title:	Not reported
Responsible Party Phone:	Not reported
Responsible Party Street:	Not reported
Responsible Party County:	Not reported
Responsible Party City,St,Zip:	Not reported
Memo. Of Understanding:	Not reported
Drill/trng Exercise:	Not reported
Hazardous:	Not reported

ER1304 **ULTRAMAR PETROLEUM INC TANKPORT** **NJ SHWS** **U000364094**
Target **35 CAVEN POINT RD** **NJ HIST HWS** **N/A**
Property **JERSEY CITY, NJ 07305** **NJ UST**
NJ BROWNFIELDS
Site 11 of 20 in cluster ER **NJ NJEMS**
NJ Release
Actual: **NJ CHROME**
12 ft. **NJ NPDES**

Focus Map:
10

SHWS:

Name:	ULTRAMAR PETROLEUM INC TANKPORT
Address:	35 CAVEN POINT RD
City,State,Zip:	JERSEY CITY, NJ
Site ID:	37750
Status:	Closed
Home Owner:	No
PI Number:	015203

Detail As Of April 2012:

X Coord Site:	Not reported
X Coord PI:	Not reported
Y Coord Site:	Not reported
Y Coord PI:	Not reported

HIST SHWS:

Case Status:	**Active**
Status Date:	7/14/1993
Case ID:	015203
Contact:	Bureau of Case Management
Sub Section Label:	A: Sites with On-Site Sources of Contamination
Site Municipality:	0906
Remedial Level Code:	D
Classification exception area dt:	None
Classification exception area dt:	Not reported
Deed Notice Status:	None
Deed Notice Date:	Not reported
Engineering Control Status:	None
Engineering Control Date:	Not reported
National Priorities List Status:	Not reported
National Priorities List Date:	Not reported
X Coordinate:	610642
Y Coordinate:	678789
Coordinate System:	NJ State Plane (NAD83) - USFEET

UST:

Facility ID:	015203

ULTRAMAR PETROLEUM INC TANKPORT (Continued) **U000364094**

Contact:

Owner Name:	Not Identified Not Identified
Organization:	Not Identified
Contact Type(UST Reg):	Facility Operator
Contact Address (UST Reg):	Not reported
Contact Address 2 (UST Reg):	Not reported
Conact City,St,Zip (UST Reg):	Not reported
Owner Name:	AL GRASSI
Organization:	ULTRAMAR PETROLEUM INC
Contact Type(UST Reg):	Tank Owner
Contact Address (UST Reg):	35 CAVEN POINT RD
Contact Address 2 (UST Reg):	Not reported
Conact City,St,Zip (UST Reg):	Jersey City, NJ 07305

Tanks:

Tank Id:	TANK-1
Tank Number:	0001
Tank Status:	**Removed**
Tank Status Date:	11/01/1991
Install Date:	01/01/1987
Tank Contents:	Kerosene (No. 1)
Tank Size:	500
Tank Compliance:	No
Overfill:	No
Compliance Monitoring?:	No
Overfill Protection:	No
Spill Containment:	No
Tank Wellhead Protection:	Not reported
Tank/Pipe Construction Type:	Tank Bare steel
Tank/Pipe Construction Type:	Pipe Bare steel
Tank/Pipe Monitor:	Pipe None
Tank/Pipe Monitor:	Tank None
Tank Id:	TANK-2
Tank Number:	0002
Tank Status:	**Removed**
Tank Status Date:	11/01/1991
Install Date:	01/01/1987
Tank Contents:	Waste Oil
Tank Size:	275
Tank Compliance:	No
Overfill:	No
Compliance Monitoring?:	No
Overfill Protection:	No
Spill Containment:	No
Tank Wellhead Protection:	Not reported
Tank/Pipe Construction Type:	Tank Bare steel
Tank/Pipe Construction Type:	Pipe Bare steel
Tank/Pipe Monitor:	Pipe None
Tank/Pipe Monitor:	Tank None
Tank Id:	TANK-3

ULTRAMAR PETROLEUM INC TANKPORT (Continued) **U000364094**

Tank Number:	0003
Tank Status:	**Removed**
Tank Status Date:	11/01/1991
Install Date:	01/01/1987
Tank Contents:	Unleaded Gasoline
Tank Size:	6000
Tank Compliance:	No
Overfill:	No
Compliance Monitoring?:	No
Overfill Protection:	No
Spill Containment:	No
Tank Wellhead Protection:	Not reported
Tank/Pipe Construction Type:	Tank Bare steel
Tank/Pipe Construction Type:	Pipe Bare steel
Tank/Pipe Monitor:	Pipe None
Tank/Pipe Monitor:	Tank None

Tank Id:	TANK-4
Tank Number:	0004
Tank Status:	**Removed**
Tank Status Date:	11/01/1991
Install Date:	01/01/1987
Tank Contents:	Medium Diesel Fuel (No. 2-D)
Tank Size:	6000
Tank Compliance:	No
Overfill:	No
Compliance Monitoring?:	No
Overfill Protection:	No
Spill Containment:	No
Tank Wellhead Protection:	Not reported
Tank/Pipe Construction Type:	Pipe Bare steel
Tank/Pipe Construction Type:	Tank Bare steel
Tank/Pipe Monitor:	Pipe None
Tank/Pipe Monitor:	Tank None

Tank Id:	TANK-5
Tank Number:	0005
Tank Status:	**Removed**
Tank Status Date:	11/01/1991
Install Date:	01/01/1987
Tank Contents:	Heating Oil (No. 2)
Tank Size:	6000
Tank Compliance:	No
Overfill:	No
Compliance Monitoring?:	No
Overfill Protection:	No
Spill Containment:	No
Tank Wellhead Protection:	Not reported
Tank/Pipe Construction Type:	Pipe Bare steel
Tank/Pipe Construction Type:	Tank Bare steel
Tank/Pipe Monitor:	Pipe None
Tank/Pipe Monitor:	Tank None

BROWNFIELDS:
Name: ULTRAMAR PETROLEUM INC TANKPORT

ULTRAMAR PETROLEUM INC TANKPORT (Continued) **U000364094**

Address:	35 CAVEN POINT RD
City,State,Zip:	JERSEY CITY, JERSEY CITY 08073
Price:	Not reported
Assessed Value:	Not reported
Property Size:	Unknown
Annual Taxes:	Not reported
Representative Address:	Not reported
Representative City/State/Zip:	Not reported
Submitter Name:	Not reported
Submitter Address1:	Not reported
Submitter Address2:	Not reported
Submitter City:	Not reported
Submitter State:	Not reported
Submitter Zip:	Not reported
Submitter Email:	Not reported
Submitter Phone:	Not reported
Transaction Type:	Not reported
Transfer Type:	Not reported
Site Number:	6910
X Coordinate:	610642
Y Coordinate:	678789
Coord:	610642:678789
AutoID:	Not reported
Ownership Type:	unknown
Ownership:	DEP Case
PStatus:	DEP Case
PI Number:	015203
Owner Name:	Not reported
Owner Address + Owner Street:	Not reported
Owner City:	Not reported
Owner State:	Not reported
Owner Zip Code:	Not reported
Owner County:	Not reported
Owner Phone:	9999999999
Owner Fax:	9999999999
Owner Email:	Not reported
Owner Organization:	Not reported
Authorized Representative:	Not reported
Auth Rep Relation to Owner:	Not reported
Municipal Contact Name:	Not reported
Municipal Contact Street:	Not reported
Municipal Contact City:	Not reported
Municipal Contact State:	Not reported
Municipal Contact Zip Code:	Not reported
Municipal Contact Phone:	9999999999
Municipal Contact Fax:	9999999999
Municipal Contact Email:	Not reported
Department:	Not reported
Municipal Contact Title:	Not reported
Contact Relation to Owner:	Not reported
Current Zoning:	Not reported
Proposed Zoning:	Not reported
Copy of Title Insurance:	Not reported
Block:	Not reported
Lot:	Not reported
Development Plan Completed:	Unknown
Market Study Completed:	Unknown

ULTRAMAR PETROLEUM INC TANKPORT (Continued) **U000364094**

Current Activity:	Not reported
Current Operations:	Not reported
Prior Operations:	Not reported
Deed Restrictions:	Unknown
Easements:	Unknown
Buildings:	Not reported
Condition of Buildings:	Not reported
Square Footage:	Not reported
Total Buildable Space:	Not reported
Lease Price:	Not reported
Tax Certificate:	Unknown
Tax Lien:	Unknown
Other Liens/Judgements:	No
Traffic Study:	Unknown
Road Access:	Not reported
Waterfront Access:	Unknown
Airport Access:	Unknown
Public Transportation Access:	Unknown
Major Highway Name:	Not reported
Major Highway Interchange:	Not reported
Major Highway Miles Away:	Not reported
Local Highway Name:	Not reported
Local Highway Interchange:	Not reported
Local Highway Miles Away:	Not reported
Rail Type:	Not reported
Rail Name:	Not reported
Rail Station:	Not reported
Rail Miles Away:	Not reported
Public Water:	Unknown
Electric:	Unknown
Gas:	Unknown
Public Sewer:	Unknown
Telephone:	Unknown
Cable:	Unknown
Fiber Optics:	Unknown
Wetlands:	No
Sensitive Ecosystems/Habitats:	No
Endangered Species:	No
Historic/Archeological Site:	No
100 Year Flood Plain:	No
500 Year Flood Plain:	No
Environmental Report Copies:	Yes
List Containing Site:	Not reported
Preliminary Assessment:	No
Site Investigation:	No
Remedial Investigation:	No
Remedial Action Workplan:	No
Voluntary Cleanup Program:	Yes
Environmental Litigation:	No
Remediation In Progress:	Yes
Remediation Estimated Complete Date:	Not reported
Regulatory sign-off:	No
Regulatory Sign-Off Description:	Not reported
Other Incentives:	No
Low Interest Rates:	No
HDSRF Grants:	No
TIF:	No

ULTRAMAR PETROLEUM INC TANKPORT (Continued) **U000364094**

HDSRF Loans:	No
USA Loans:	No
USA Grants:	No
Designated Redevelopment Area:	No
Environmental Opportunity Zone:	No
Tax Rebate or Abatement:	No
Empowerment Zone (Federal):	No
Urban Coordinating Council Neighborhood:	No
Enterprise Community (Federal):	No
Urban Enterprise Zone:	No
Additional Comments:	1) Assigned to Program,7/14/1993 2) D: Multi-Phased RA - Multiple Source/Release to Multi-Media Including GW established 7/14/1993
County_int_FK:	9
Municipality_int_FK:	252
Planning Area Designation:	Planning Area 1
Authorized Representative Email:	Not reported
Authorized Representative Phone:	9999999999
General Comments:	Not reported

NJEMS:

Name:	PPG INDUSTRIES INC
Address:	35 CAVEN POINT RD
City,State,Zip:	JERSEY CITY, NJ 07306
Site Id:	317406
Municipality:	JERSEY CITY
Municipality Name From Spatial Overlay:	JERSEY CITY
GNIS Civil Code For Municipality:	885264
Municipal Code (NJ-1040):	0906
X Coord:	610780
Y Coord:	682066
Coord System:	NJ STATE PLANE (NAD83) - USFEET
Coord Type:	Approx. Addr. Match
Coord Orign:	DEP-GIS
State Standard Numeric Code From Spatial Overlay:	0906
Unique Feature Number For Municipality From Spatial Overlay:	3401736000
Eleven Digit Hydrologic Unit Code From Spatial Overlay):	02030104010
Fourteen Digit Hydrologic Unit Code From Spatial Overlay:	02030104010030
Watershed Management Area Number From Spatial Overlay:	07
Watershed Management Area Name From Spatial Overlay:	Arthur Kill
Water Region Code From Spatial Overlay:	2
Water Region Name From Spatial Overlay:	Raritan
Sub Watershed Name From Overlay:	Upper NY Bay / Kill Van Kull (74d07m30s)
Watershed Name From Spatial Overlay:	Newark Bay / Kill Van Kull / Upr NY Bay

Name:	ULTRAMAR PETROLEUM INC
Address:	35 CAVEN POINT RD
City,State,Zip:	JERSEY CITY, NJ 08073
Site Id:	37750
Municipality:	JERSEY CITY
Municipality Name From Spatial Overlay:	JERSEY CITY
GNIS Civil Code For Municipality:	885264
Municipal Code (NJ-1040):	0906
X Coord:	610642
Y Coord:	678789
Coord System:	NJ STATE PLANE (NAD83) - USFEET
Coord Type:	GPS
Coord Orign:	DEP-GIS

ULTRAMAR PETROLEUM INC TANKPORT (Continued) **U000364094**

State Standard Numeric Code From Spatial Overlay:	0906
Unique Feature Number For Municipality From Spatial Overlay:	3401736000
Eleven Digit Hydrologic Unit Code From Spatial Overlay):	02030104010
Fourteen Digit Hydrologic Unit Code From Spatial Overlay:	02030104010030
Watershed Management Area Number From Spatial Overlay:	07
Watershed Management Area Name From Spatial Overlay:	Arthur Kill
Water Region Code From Spatial Overlay:	2
Water Region Name From Spatial Overlay:	Raritan
Sub Watershed Name From Overlay:	Upper NY Bay / Kill Van Kull (74d07m30s)
Watershed Name From Spatial Overlay:	Newark Bay / Kill Van Kull / Upr NY Bay

NJ Release:

Name:	Not reported
Address:	35 CAVEN POINT RD
City,State,Zip:	JERSEY CITY, NJ 07302
Facility Type:	Industrial
Facility Phone:	Not reported
Incident Date:	09/18/2015
Incident Time:	Not reported
Trenton Dispatch Log Number:	574904
Case Number:	15-09-29-1500-23
Date Received:	09/29/2015
Nature of Incident:	Not reported
Operator:	Not reported
Incident Type:	NJPDES
Incident Location:	LIBERTY NATIONAL GULF DEVELOPMENT
Location:	Not reported
Other Location:	Not reported
Contact Name:	PAUL CLARK
Caller Name:	Not reported
Caller Title:	Not reported
Caller Address:	Not reported
Caller City,St,Zip:	Not reported
Caller Telephone:	Not reported
Substance(s):	Not reported
Substance Type:	Not reported
Substance Identity:	Not reported
CAS Number:	Not reported
A310 Letter:	Not reported
TCPA Chemical:	Not reported
Hazrds Material:	Not reported
COMU:	Not reported
Ref. Code:	Not reported
Amt Released:	Not reported
Contained:	Not reported
Release Type:	Not reported
Release VE:	Not reported
Injuries:	No
Public Exposure:	No
Facility Evacuation:	No
Police at Scene:	No
Firemen at Scene:	No
Contamination of:	Not reported
Receiving Water:	Not reported
Status at Spill:	Not reported
NJ Spill Date:	Not reported
NJ Spill Time:	Not reported

ULTRAMAR PETROLEUM INC TANKPORT (Continued) **U000364094**

NJ Spill Name:	Not reported
NJ Spill Title:	Not reported
NJ Spill Phone:	Not reported
Other Date:	Not reported
Other Time:	Not reported
Other Name:	Not reported
Other Title:	Not reported
Other Telephone:	Not reported
Public Evacuation:	No
Assistance Requested:	Not reported
Wind Direction/Speed:	Not reported
Local Municipality Notified:	Not reported
Local Municipality Name:	Not reported
Local Municipality Title:	Not reported
Local Municipality Telephone:	Not reported
Local Municipality Date:	Not reported
Local Municipality Time:	Not reported
Incident Description:	Not reported
Incident Name:	Not reported
Incident Referred To:	Not reported
Incident Region:	Not reported
Incident Telephone:	Not reported
Incident Date:	Not reported
Incident time:	Not reported
Incident ITM:	Not reported
Comments: Not reported	
Date A310 Letter Printed:	Not reported
Date Local Authority Was Notified:	Not reported
Date Updated:	Not reported
Date Report Faxed to Local Authority:	Not reported
Local Authority Notification Date:	Not reported
Rep Receive Date:	09/29/2015
Reporter Type:	Other
Reporter Name:	REDACTED
Reporter Title:	REDACTED
Reporter Org:	REDATED
Reporter Address:	Not reported
Reporter City,St,Zip:	Not reported
Reporter County:	Not reported
Incident Status:	Terminated
Incident Category Source:	Other
Incident Source Name:	LIBERTY NATIONAL GULF DEVELOPMENT
Incident Source Address:	35 CAVEN POINT RD
Incident Source Address 2:	Not reported
Incident Source City,St,Zip:	Jersey City, NJ 07302
Incident Source County:	Hudson
DEP Requested:	No
Confidential:	Not reported
Notify Type:	Not reported
Road Closed:	Not reported
Direction:	Not reported
Responsible Party:	Not reported
Responsible Party Name:	Not reported
Responsible Party Contact:	Not reported
Responsible Party Title:	Not reported
Responsible Party Phone:	Not reported
Responsible Party Street:	Not reported

ULTRAMAR PETROLEUM INC TANKPORT (Continued) **U000364094**

Responsible Party County:	Not reported
Responsible Party City,St,Zip:	Not reported
Memo. Of Understanding:	Not reported
Drill/trng Exercise:	Not reported
Hazardous:	Not reported
Name:	Not reported
Address:	35 CAVEN POINT RD
City,State,Zip:	JERSEY CITY, NJ 07302
Facility Type:	Other
Facility Phone:	Not reported
Incident Date:	02/17/2015
Incident Time:	Not reported
Trenton Dispatch Log Number:	549514
Case Number:	15-03-12-0931-13
Date Received:	03/12/2015
Nature of Incident:	Not reported
Operator:	Not reported
Incident Type:	NJPDES
Incident Location:	LIBERTY NATIONAL GOLF CLUB
Location:	Not reported
Other Location:	Not reported
Contact Name:	PAUL CLARK
Caller Name:	Not reported
Caller Title:	Not reported
Caller Address:	Not reported
Caller City,St,Zip:	Not reported
Caller Telephone:	Not reported
Substance(s):	Not reported
Substance Type:	Not reported
Substance Identity:	Not reported
CAS Number:	Not reported
A310 Letter:	Not reported
TCPA Chemical:	Not reported
Hazrds Material:	Not reported
COMU:	Not reported
Ref. Code:	Not reported
Amt Released:	Not reported
Contained:	Not reported
Release Type:	Not reported
Release VE:	Not reported
Injuries:	No
Public Exposure:	No
Facility Evacuation:	No
Police at Scene:	No
Firemen at Scene:	No
Contamination of:	Not reported
Receiving Water:	Not reported
Status at Spill:	Not reported
NJ Spill Date:	Not reported
NJ Spill Time:	Not reported
NJ Spill Name:	Not reported
NJ Spill Title:	Not reported
NJ Spill Phone:	Not reported
Other Date:	Not reported
Other Time:	Not reported
Other Name:	Not reported

ULTRAMAR PETROLEUM INC TANKPORT (Continued) **U000364094**

Other Title:	Not reported
Other Telephone:	Not reported
Public Evacuation:	No
Assistance Requested:	Not reported
Wind Direction/Speed:	Not reported
Local Municipality Notified:	Not reported
Local Municipality Name:	Not reported
Local Municipality Title:	Not reported
Local Municipality Telephone:	Not reported
Local Municipality Date:	Not reported
Local Municipality Time:	Not reported
Incident Description:	Not reported
Incident Name:	Not reported
Incident Referred To:	Not reported
Incident Region:	Not reported
Incident Telephone:	Not reported
Incident Date:	Not reported
Incident time:	Not reported
Incident ITM:	Not reported
Comments:	Not reported
Date A310 Letter Printed:	Not reported
Date Local Authority Was Notified:	Not reported
Date Updated:	Not reported
Date Report Faxed to Local Authority:	Not reported
Local Authority Notification Date:	Not reported
Rep Receive Date:	03/12/2015
Reporter Type:	Facility Rep.
Reporter Name:	REDACTED
Reporter Title:	REDACTED
Reporter Org:	REDATED
Reporter Address:	Not reported
Reporter City,St,Zip:	Not reported
Reporter County:	Not reported
Incident Status:	Continuous
Incident Category Source:	Facility
Incident Source Name:	POTMAC HUDSON
Incident Source Address:	207 S. STEVES AVE
Incident Source Address 2:	Not reported
Incident Source City,St,Zip:	South Amboy City, NJ 08879
Incident Source County:	Middlesex
DEP Requested:	No
Confidential:	Not reported
Notify Type:	Not reported
Road Closed:	Not reported
Direction:	Not reported
Responsible Party:	Not reported
Responsible Party Name:	Not reported
Responsible Party Contact:	Not reported
Responsible Party Title:	Not reported
Responsible Party Phone:	Not reported
Responsible Party Street:	Not reported
Responsible Party County:	Not reported
Responsible Party City,St,Zip:	Not reported
Memo. Of Understanding:	Not reported
Drill/trng Exercise:	Not reported
Hazardous:	Not reported

ULTRAMAR PETROLEUM INC TANKPORT (Continued) **U000364094**

Name:	Not reported
Address:	35 CAVEN POINT RD
City,State,Zip:	JERSEY CITY, NJ 07305
Facility Type:	Commercial
Facility Phone:	Not reported
Incident Date:	01/31/2005
Incident Time:	Not reported
Trenton Dispatch Log Number:	129521
Case Number:	05-01-31-1315-18
Date Received:	01/31/2005
Nature of Incident:	Not reported
Operator:	Not reported
Incident Type:	NJPDES
Incident Location:	LIBERTY NATIONAL GOLF DEVELOPMENT CTR
Location:	Not reported
Other Location:	Not reported
Contact Name:	PAUL CLARK
Caller Name:	Not reported
Caller Title:	Not reported
Caller Address:	Not reported
Caller City,St,Zip:	Not reported
Caller Telephone:	Not reported
Substance(s):	Not reported
Substance Type:	Not reported
Substance Identity:	Not reported
CAS Number:	Not reported
A310 Letter:	Not reported
TCPA Chemical:	Not reported
Hazrds Material:	Not reported
COMU:	Not reported
Ref. Code:	Not reported
Amt Released:	Not reported
Contained:	Not reported
Release Type:	Not reported
Release VE:	Not reported
Injuries:	No
Public Exposure:	No
Facility Evacuation:	No
Police at Scene:	No
Firemen at Scene:	No
Contamination of:	Not reported
Receiving Water:	Not reported
Status at Spill:	Not reported
NJ Spill Date:	Not reported
NJ Spill Time:	Not reported
NJ Spill Name:	Not reported
NJ Spill Title:	Not reported
NJ Spill Phone:	Not reported
Other Date:	Not reported
Other Time:	Not reported
Other Name:	Not reported
Other Title:	Not reported
Other Telephone:	Not reported
Public Evacuation:	No
Assistance Requested:	Not reported
Wind Direction/Speed:	Not reported
Local Municipality Notified:	Not reported

ULTRAMAR PETROLEUM INC TANKPORT (Continued) **U000364094**

Local Municipality Name:	Not reported
Local Municipality Title:	Not reported
Local Municipality Telephone:	Not reported
Local Municipality Date:	Not reported
Local Municipality Time:	Not reported
Incident Description:	Not reported
Incident Name:	Not reported
Incident Referred To:	Not reported
Incident Region:	Not reported
Incident Telephone:	Not reported
Incident Date:	Not reported
Incident time:	Not reported
Incident ITM:	Not reported
Comments:	Not reported
Date A310 Letter Printed:	Not reported
Date Local Authority Was Notified:	Not reported
Date Updated:	Not reported
Date Report Faxed to Local Authority:	Not reported
Local Authority Notification Date:	Not reported
Rep Receive Date:	01/31/2005
Reporter Type:	Facility Rep.
Reporter Name:	REDACTED
Reporter Title:	REDACTED
Reporter Org:	REDATED
Reporter Address:	Not reported
Reporter City,St,Zip:	Not reported
Reporter County:	Not reported
Incident Status:	Terminated
Incident Category Source:	Facility
Incident Source Name:	POTOMIC-HUDSON ENVIROMENTAL
Incident Source Address:	PO BOX 7 166 JOHN ST
Incident Source Address 2:	Not reported
Incident Source City,St,Zip:	South Amboy City, NJ 08879
Incident Source County:	Middlesex
DEP Requested:	No
Confidential:	Not reported
Notify Type:	Not reported
Road Closed:	No
Direction:	Not reported
Responsible Party:	Not reported
Responsible Party Name:	Not reported
Responsible Party Contact:	Not reported
Responsible Party Title:	Not reported
Responsible Party Phone:	Not reported
Responsible Party Street:	Not reported
Responsible Party County:	Not reported
Responsible Party City,St,Zip:	Not reported
Memo. Of Understanding:	Not reported
Drill/trng Exercise:	Not reported
Hazardous:	Not reported

CHROME:

Facility Id:	112
Resp Party:	PPG
Status:	No Further Action

ULTRAMAR PETROLEUM INC TANKPORT (Continued) **U000364094**

NJPDES:

Name:	ULTRAMAR PETROLEUM INC
Address:	35 CAVEN POINT ROAD
City,State,Zip:	JERSEY CITY, NJ 08073
NJPDES Permit Number:	NJ0025909
Facility Telephone:	9739122489
Facility Contact:	GARY WALKER
Facility Municipality:	MONTVALE BORO
Facility Enforcement region:	NORTHERN
Discharger Classification:	Minor
Discharger Category Code:	Not reported
Document Status:	Not reported
Facility Primary SIC code:	5171
Facility Ownership:	PRIVATE
Facility Discharge Basin code:	013312
Facility Discharge Basin name:	NEW YORK BAY
Facility Lat/Long:	404147 740424
Site X Coordinate:	Not reported
Site X Coordinate:	Not reported
Facility Lot number:	Not reported
Facility Block number:	Not reported
Permittee Name:	ULTRAMAR PETROLEUM INC
Permittee Address:	120 WHITE PLAINS ROAD
Permittee PO Box:	Not reported
Permittee City,St,Zip:	TARRYTOWN, NY 10591 0000
Category Description:	RENEWAL
Date Permit Application Received:	07/27/1990
Date Draft Permit Issued:	06/19/1992
Date Final Permit Issued:	10/30/1992
Date Final Permit Effective:	12/01/1992
Date Final Permit Expires:	11/30/1997
PI Number:	Not reported
Regional Office:	Not reported
Permit Category:	STORMWATER

Name:	LIBERTY NATIONAL GOLF COURSE
Address:	35 CAVEN PT RD
City,State,Zip:	JERSEY CITY, NJ 07305
NJPDES Permit Number:	NJG0140457
Facility Telephone:	Not reported
Facility Contact:	Kelly Perez
Facility Municipality:	Jersey City
Facility Enforcement region:	Not reported
Discharger Classification:	Not reported
Discharger Category Code:	B4B
Document Status:	Approved
Facility Primary SIC code:	Not reported
Facility Ownership:	Not reported
Facility Discharge Basin code:	Not reported
Facility Discharge Basin name:	Not reported
Facility Lat/Long:	Not reported
Site X Coordinate:	610436.14
Site X Coordinate:	678386.29
Facility Lot number:	Not reported
Facility Block number:	Not reported
Permittee Name:	Not reported
Permittee Address:	Not reported

ULTRAMAR PETROLEUM INC TANKPORT (Continued) **U000364094**

Permittee PO Box:	Not reported
Permittee City,St,Zip:	Not reported
Category Description:	General Permit GW Petro Prod Cleanup
Date Permit Application Received:	Not reported
Date Draft Permit Issued:	Not reported
Date Final Permit Issued:	Not reported
Date Final Permit Effective:	01/01/2019
Date Final Permit Expires:	12/31/2023
PI Number:	132839
Regional Office:	Northern
Permit Category:	Not reported

ER1305 **TANKPORT PPG PROJECT** **FINDS** **1016632794**
Target **35 CAVEN POINT RD** **ECHO** **N/A**
Property **JERSEY CITY, NJ 07305**

Site 12 of 20 in cluster ER

Actual: **12 ft.**

FINDS:
Registry ID: 110004155645

Focus Map: **10**

Click Here:

Environmental Interest/Information System:
RCRAInfo is a national information system that supports the Resource Conservation and Recovery Act (RCRA) program through the tracking of events and activities related to facilities that generate, transport, and treat, store, or dispose of hazardous waste. RCRAInfo allows RCRA program staff to track the notification, permit, compliance, and corrective action activities required under RCRA.

Click this hyperlink while viewing on your computer to access additional FINDS: detail in the EDR Site Report.

ECHO:

Envid:	1016632794
Registry ID:	110004155645
DFR URL:	http://echo.epa.gov/detailed-facility-report?fid=110004155645
Name:	TANKPORT PPG PROJECT
Address:	35 CAVEN POINT RD
City,State,Zip:	JERSEY CITY, NJ 07305

ER1306 **LIBERTY NATIONAL GOLF COURSE** **FINDS** **1024220929**
Target **35 CAVEN PT RD** **N/A**
Property **JERSEY CITY, NJ 07305**

Site 13 of 20 in cluster ER

Actual: **12 ft.**

FINDS:
Registry ID: 110070216093

Focus Map: **10**

Click Here:

Environmental Interest/Information System:
US National Pollutant Discharge Elimination System (NPDES) module of the Compliance Information System (ICIS) tracks surface water permits issued under the Clean Water Act. Under NPDES, all facilities that discharge pollutants from any point source into waters of the United

LIBERTY NATIONAL GOLF COURSE (Continued) **1024220929**

States are required to obtain a permit. The permit will likely contain limits on what can be discharged, impose monitoring and reporting requirements, and include other provisions to ensure that the discharge does not adversely affect water quality.

Click this hyperlink while viewing on your computer to access additional FINDS: detail in the EDR Site Report.

ER1307 **ULTRAMAR PETROLEUM INC TANKPORT** **NJ RGA HWS** **S115274418**
Target Property **35 CAVEN POINT RD** **JERSEY CITY, NJ** **N/A**

Site 14 of 20 in cluster ER

Actual: 12 ft.
Focus Map: 10

RGA HWS:

2012	ULTRAMAR PETROLEUM INC TANKPORT	35 CAVEN POINT RD
2011	ULTRAMAR PETROLEUM INC TANKPORT	35 CAVEN POINT RD
2010	ULTRAMAR PETROLEUM INC TANKPORT	35 CAVEN POINT RD
2009	ULTRAMAR PETROLEUM INC TANKPORT	35 CAVEN POINT RD
2008	ULTRAMAR PETROLEUM INC TANKPORT	35 CAVEN POINT RD

ER1308 **JERSEY CITY INCINE** **NJ SPILLS** **S104860468**
Target Property **35 CAVEN POINT RD** **JERSEY CITY, NJ** **N/A**

Site 15 of 20 in cluster ER

Actual: 12 ft.
Focus Map: 10

NJ SPILL:

Name:	JERSEY CITY INCINE
Address:	35 CAVEN POINT RD
City,State,Zip:	JERSEY CITY, NJ
Trenton Dispatch Log Number:	69971
Case Number:	00-10-26-1321-06
Notify Type:	Facility
Date Received:	10/26/2000
Location:	Facility
Other Location:	Not reported
Incident Date:	10/26/2000
Incident Time:	1300
A310 Letter:	True
Ref. Code:	001
COMU:	0906
CAS Number:	Not reported
Hazardous:	No
Incident Location:	Not reported
Facility Type:	Industrial
Facility Phone:	201-286-3076
Substance(s):	Not reported
Substance Type:	Not reported
Substance Identity:	Not reported
TCPA Chemical:	Not reported
Hazrds Material:	Not reported
Amnt Released:	Not reported

JERSEY CITY INCINE (Continued) **S104860468**

Release VE:	Not reported
Contained:	Not reported
Release Type:	Not reported
Incident Desc:	Not reported
Status at Spill:	Information REDACTED due to data corrutpion causing status reporting errors
NJ Spill Date:	Not reported
NJ Spill Time:	Not reported
NJ Spill Name:	Not reported
NJ Spill Title:	Not reported
NJ Spill Phone:	Not reported
Other Date:	Not reported
Other Time:	Not reported
Other Name:	Not reported
Other Title:	Not reported
Other Phone:	Not reported
Injuries:	No
Public Exposure:	No
Road Closed:	No
Facility Evacuation:	No
Receiving Water:	Not reported
Public Evacuation:	No
Police at Scene:	No
Firemen at Scene:	No
Contamination of:	Land
Nature of Incident:	Not reported
Wind Direction/Speed:	0
Assistance Requested:	Yes
Memo. Of Understanding:	No
Drill/trng Exercise:	No
Operator:	PAT
Contact Name:	Not reported
Caller Name:	REDACTED
Caller Title:	Not reported
Caller Address:	Not reported
Caller City,St,Zip:	Not reported
Caller Phone:	Not reported
Responsible Party:	Unknown
Responsible Party Name:	Not reported
Responsible Party Contact:	Not reported
Responsible Party Title:	Not reported
Responsible Party Telphone:	Not reported
Responsible Party Street:	Not reported
Responsible Party Municipality:	Not reported
Responsible Party State:	Not reported
Responsible Party Zip:	Not reported
Responsible City,St,Zip:	Not reported
Responsible Party County:	Not reported
Local Municipality:	No
Local Municipality Name:	Not reported
Local Municipality Title:	Not reported
Local Municipality Phone:	Not reported
Local Municipality Date:	Not reported
Local Municipality Time:	Not reported
Incident Name:	Not reported
Incident Referred To:	Not reported
Incident Region:	Not reported

JERSEY CITY INCINE (Continued) **S104860468**

Incident Phone:	Not reported
Incident Date:	Not reported
Comments:	Not reported
Date A310 Letter Printed:	Not reported
Date Local Authority Was Notified:	Not reported
Date Update:	Not reported
Date Report Faxed to Local Authority:	Not reported
Local Authority Notification Date:	Not reported
Reporter Name:	Not reported
Reporter Type:	Not reported
Rep Received Date:	Not reported
Reporter Title:	Not reported
Reporter Orgzn:	Not reported
Reporter Address:	Not reported
Reporter City,St,Zip:	Not reported
Reporter County:	Not reported
Incident Type:	Not reported
Incident Status:	Not reported
Incident Source Category:	Not reported
Incident Source Name:	Not reported
Incident Source Address:	Not reported
Incident Source Address 2:	Not reported
Incident Source City,St,Zip:	Not reported
Incident Source County:	Not reported
DEP Requested:	Not reported
Confidential:	Not reported

ER1309 **LIBERTY NATIONAL GOLF DEVELOPMENT CO** **FINDS** **1006325780**
Target **35 CAVEN POINT ROAD** **N/A**
Property **JERSEY CITY, NJ 07305**

Site 16 of 20 in cluster ER

Actual: **12 ft.**

FINDS:
Registry ID: 110012665044

Focus Map: **10**

Click Here:

Environmental Interest/Information System:
NJ-NJEMS (New Jersey - New Jersey Environmental Management System).
The Department of Environmental Protection (NJDEP) manages large databases of environmental information in this integrated system.

Click this hyperlink while viewing on your computer to access additional FINDS: detail in the EDR Site Report.

ER1310 **TANKPORT/FISHBEIN** **NJ NPDES** **S105298162**
Target **35-80 CAVEN POINT ROAD** **N/A**
Property **JERSEY CITY, NJ 07305**

Site 17 of 20 in cluster ER

Actual: **12 ft.**

NJPDES:

Name:	TANKPORT/FISHBEIN
Address:	35-80 CAVEN POINT ROAD
City,State,Zip:	JERSEY CITY, NJ 07305
NJPDES Permit Number:	NJ0133523
Facility Telephone:	9733988183

Focus Map: **10**

TANKPORT/FISHBEIN (Continued) **S105298162**

Facility Contact:	KENNETH EARNEST
Facility Municipality:	JERSEY CITY
Facility Enforcement region:	NORTHERN
Discharger Classification:	Not reported
Discharger Category Code:	Not reported
Document Status:	Not reported
Facility Primary SIC code:	Not reported
Facility Ownership:	PRIVATE
Facility Discharge Basin code:	Not reported
Facility Discharge Basin name:	Not reported
Facility Lat/Long:	0 0
Site X Coordinate:	Not reported
Site X Coordinate:	Not reported
Facility Lot number:	Not reported
Facility Block number:	Not reported
Permittee Name:	Not reported
Permittee Address:	Not reported
Permittee PO Box:	Not reported
Permittee City,St,Zip:	00000 0000
Category Description:	NEW
Date Permit Application Received:	10/14/1998
Date Draft Permit Issued:	Not reported
Date Final Permit Issued:	Not reported
Date Final Permit Effective:	Not reported
Date Final Permit Expires:	Not reported
PI Number:	Not reported
Regional Office:	Not reported
Permit Category:	GW PETROLEUM PROD CLEANUP (GP)

ER1311 **METROPOLITAN PETROLEUM CO PITTSON PETROL** **PRP** **1026617842**
Target Property **35 CAVEN POINT ROAD** **N/A**
JERSEY CITY, NJ 07305

Site 18 of 20 in cluster ER

Actual: **12 ft.**

Focus Map: **10**

PRP:

Name:	METROPOLITAN PETROLEUM CO PITTSON PETROL
Address:	35 CAVEN POINT ROAD
City,State,Zip:	JERSEY CITY, NJ 07305
Superfund EPAID:	NJD049860836
Superfund Name:	KIN-BUC LANDFILL
Superfund Address:	MEADOW ROAD
Superfund City,State,Zip:	EDISON TOWNSHIP, NJ 08817
NPL Status:	Currently on the Final NPL
NPL Status Short Name:	Not reported
Data Type:	GENERAL NOTICE
Action Date:	7/24/1985
Settlement Code:	NJ-1
Settlement:	Not Ltrs

ER1312 **LIBERTY STONE ROCKYARD** **NJ NJEMS** **S123391062**
Target **34 CAVEN POINT RD** **N/A**
Property **JERSEY CITY, NJ 07305**

Site 19 of 20 in cluster ER

Actual: **14 ft.**

Focus Map: **10**

NJEMS:

Name:	LIBERTY STONE ROCKYARD
Address:	34 CAVEN POINT RD
City,State,Zip:	JERSEY CITY, NJ 07305
Site Id:	561487
Municipality:	JERSEY CITY
Municipality Name From Spatial Overlay:	JERSEY CITY
GNIS Civil Code For Municipality:	885264
Municipal Code (NJ-1040):	0906
X Coord:	610990
Y Coord:	681846
Coord System:	NJ STATE PLANE (NAD83) - USFEET
Coord Type:	Exact Address Match
Coord Orign:	DEP-GIS
State Standard Numeric Code From Spatial Overlay:	0906
Unique Feature Number For Municipality From Spatial Overlay:	3401736000
Eleven Digit Hydrologic Unit Code From Spatial Overlay):	02030104010
Fourteen Digit Hydrologic Unit Code From Spatial Overlay:	02030104010030
Watershed Management Area Number From Spatial Overlay:	07
Watershed Management Area Name From Spatial Overlay:	Arthur Kill
Water Region Code From Spatial Overlay:	2
Water Region Name From Spatial Overlay:	Raritan
Sub Watershed Name From Overlay:	Upper NY Bay / Kill Van Kull (74d07m30s)
Watershed Name From Spatial Overlay:	Newark Bay / Kill Van Kull / Upr NY Bay

---

ER1313 **LIBERTY STONE ROCKYARD** **FINDS** **1023201640**
Target **34 CAVEN POINT RD** **N/A**
Property **JERSEY CITY, NJ 07305**

Site 20 of 20 in cluster ER

Actual: **14 ft.**

Focus Map: **10**

FINDS:
Registry ID: 110064816105

Click Here:

Environmental Interest/Information System:
NJ-NJEMS (New Jersey - New Jersey Environmental Management System).
The Department of Environmental Protection (NJDEP) manages large databases of environmental information in this integrated system.

Click this hyperlink while viewing on your computer to access additional FINDS: detail in the EDR Site Report.

ES1314 **ULTRAMAR PETROLEUM** **NJ SPILLS** **S104699924**
Target **25 CAVEN POINT RD** **N/A**
Property **JERSY CITY, NJ**

Site 1 of 6 in cluster ES

Actual: **29 ft.**

Focus Map: **10**

NJ SPILL:

Name:	ULTRAMAR PETROLEUM
Address:	25 CAVEN POINT RD
City,State,Zip:	JERSY CITY, NJ
Trenton Dispatch Log Number:	1221
Case Number:	90-01-29-1542
Notify Type:	Not reported
Date Received:	01/29/1990
Location:	Facility
Other Location:	Not reported
Incident Date:	01/29/1990
Incident Time:	0930
A310 Letter:	Yes
Ref. Code:	01
COMU:	0906
CAS Number:	Not reported
Hazardous:	Not reported
Incident Location:	Not reported
Facility Type:	Industrial
Facility Phone:	201-333-0322
Substance(s):	OIL TRANSFORMER UNK PCB
Substance Type:	Liquid
Substance Identity:	Known
TCPA Chemical:	No
Hazrds Material:	Yes
Amnt Released:	100 GAL
Release VE:	Estimate
Contained:	Yes
Release Type:	Terminated
Incident Desc:	SPILL, VANDALISM
Status at Spill:	Not reported
NJ Spill Date:	1990-01-29 00:00:00
NJ Spill Time:	Not reported
NJ Spill Name:	Not reported
NJ Spill Title:	OEM
NJ Spill Phone:	Not reported
Other Date:	Not reported
Other Time:	Not reported
Other Name:	Not reported
Other Title:	Not reported
Other Phone:	Not reported
Injuries:	No
Public Exposure:	No
Road Closed:	Not reported
Facility Evacuation:	No
Receiving Water:	N/A
Public Evacuation:	No
Police at Scene:	No
Firemen at Scene:	No
Contamination of:	Not reported
Nature of Incident:	Facility
Wind Direction/Speed:	N/S 0
Assistance Requested:	No

ULTRAMAR PETROLEUM (Continued) **S104699924**

Memo. Of Understanding:	Not reported
Drill/trng Exercise:	Not reported
Operator:	JOES
Contact Name:	Not reported
Caller Name:	REDACTED
Caller Title:	Not reported
Caller Address:	Not reported
Caller City,St,Zip:	Not reported
Caller Phone:	Not reported
Responsible Party:	Known
Responsible Party Name:	ULTRAMAR PETROLEUM
Responsible Party Contact:	N/A
Responsible Party Title:	Not reported
Responsible Party Telphone:	201-333-0322
Responsible Party Street:	35 CAVEN RD
Responsible Party Municipality:	JERSEY CITY
Responsible Party State:	NJ
Responsible Party Zip:	Not reported
Responsible City,St,Zip:	JERSEY CITY, NJ
Responsible Party County:	HUDSON
Local Municipality:	Not reported
Local Municipality Name:	JERSEY CITY PD
Local Municipality Title:	DISP. 353
Local Municipality Phone:	201-547-5477
Local Municipality Date:	01/29/1990
Local Municipality Time:	1555
Incident Name:	MAT GARAMONE
Incident Referred To:	DEQ
Incident Region:	ER1
Incident Phone:	OFFICE
Incident Date:	01/29/1990
Incident Name:	Not reported
Incident Referred To:	DEQ
Incident Region:	HQ1
Incident Phone:	Not reported
Incident Date:	Not reported
Comments: Not reported	
Date A310 Letter Printed:	Not reported
Date Local Authority Was Notified:	Not reported
Date Update:	Not reported
Date Report Faxed to Local Authority:	Not reported
Local Authority Notification Date:	Not reported
Reporter Name:	Not reported
Reporter Type:	Not reported
Rep Received Date:	Not reported
Reporter Title:	Not reported
Reporter Orgzn:	Not reported
Reporter Address:	Not reported
Reporter City,St,Zip:	Not reported
Reporter County:	Not reported
Incident Type:	Not reported
Incident Status:	Not reported
Incident Source Category:	Not reported
Incident Source Name:	Not reported
Incident Source Address:	Not reported
Incident Source Address 2:	Not reported
Incident Source City,St,Zip:	Not reported

ULTRAMAR PETROLEUM (Continued) **S104699924**

Incident Source County:	Not reported
DEP Requested:	Not reported
Confidential:	Not reported

ES1315 **AT INTERSECTION OF** **NJ SPILLS** **S105328295**
Target **80 CRAVEN POINT RD & CHAPEL** **N/A**
Property **JERSEY CITY, NJ**

Site 2 of 6 in cluster ES

Actual: **25 ft.**
Focus Map: **10**

NJ SPILL:

Name:	AT INTERSECTION OF
Address:	80 CRAVEN POINT RD & CHAPEL
City,State,Zip:	JERSEY CITY, NJ
Trenton Dispatch Log Number:	30178
Case Number:	98-08-18-1058-50
Notify Type:	Other
Date Received:	08/18/1998
Location:	Other
Other Location:	Not reported
Incident Date:	08/18/1998
Incident Time:	1050
A310 Letter:	True
Ref. Code:	001
COMU:	0906
CAS Number:	Not reported
Hazardous:	Not reported
Incident Location:	Not reported
Facility Type:	Industrial
Facility Phone:	Not reported
Substance(s):	Not reported
Substance Type:	Not reported
Substance Identity:	Not reported
TCPA Chemical:	Not reported
Hazrds Material:	Not reported
Amnt Released:	Not reported
Release VE:	Not reported
Contained:	Not reported
Release Type:	Not reported
Incident Desc:	Not reported
Status at Spill:	1/55 GAL PALSTIC DRUM FOUND.DRUM IS LEAKING.NO MARKINGS
NJ Spill Date:	Not reported
NJ Spill Time:	Not reported
NJ Spill Name:	Not reported
NJ Spill Title:	Not reported
NJ Spill Phone:	Not reported
Other Date:	Not reported
Other Time:	Not reported
Other Name:	Not reported
Other Title:	Not reported
Other Phone:	Not reported
Injuries:	No
Public Exposure:	No
Road Closed:	No
Facility Evacuation:	No
Receiving Water:	Not reported
Public Evacuation:	No
Police at Scene:	No

AT INTERSECTION OF (Continued) **S105328295**

Firemen at Scene:	No
Contamination of:	Land
Nature of Incident:	Not reported
Wind Direction/Speed:	0
Assistance Requested:	No
Memo. Of Understanding:	No
Drill/trng Exercise:	No
Operator:	JULIE
Contact Name:	Not reported
Caller Name:	REDACTED
Caller Title:	Not reported
Caller Address:	Not reported
Caller City,St,Zip:	Not reported
Caller Phone:	Not reported
Responsible Party:	Unknown
Responsible Party Name:	Not reported
Responsible Party Contact:	Not reported
Responsible Party Title:	Not reported
Responsible Party Telphone:	Not reported
Responsible Party Street:	Not reported
Responsible Party Municipality:	Not reported
Responsible Party State:	Not reported
Responsible Party Zip:	Not reported
Responsible City,St,Zip:	Not reported
Responsible Party County:	Not reported
Local Municipality:	No
Local Municipality Name:	Not reported
Local Municipality Title:	Not reported
Local Municipality Phone:	Not reported
Local Municipality Date:	Not reported
Local Municipality Time:	Not reported
Incident Name:	Not reported
Incident Referred To:	Not reported
Incident Region:	Not reported
Incident Phone:	Not reported
Incident Date:	Not reported
Comments: Not reported	
Date A310 Letter Printed:	Not reported
Date Local Authority Was Notified:	Not reported
Date Update:	Not reported
Date Report Faxed to Local Authority:	Not reported
Local Authority Notification Date:	Not reported
Reporter Name:	Not reported
Reporter Type:	Not reported
Rep Received Date:	Not reported
Reporter Title:	Not reported
Reporter Orgzn:	Not reported
Reporter Address:	Not reported
Reporter City,St,Zip:	Not reported
Reporter County:	Not reported
Incident Type:	Not reported
Incident Status:	Not reported
Incident Source Category:	Not reported
Incident Source Name:	Not reported
Incident Source Address:	Not reported
Incident Source Address 2:	Not reported
Incident Source City,St,Zip:	Not reported

AT INTERSECTION OF (Continued) **S105328295**

Incident Source County:	Not reported
DEP Requested:	Not reported
Confidential:	Not reported

ES1316 **CAVEN POINT 2 (CR-3)** **NJ VCP** **S106762577**
Target **REAR OF 80 CAVEN POINT RD** **NJ Release** **N/A**
Property **JERSEY CITY, NJ 07083**

Site 3 of 6 in cluster ES

Actual:
25 ft.

Focus Map:
10

VCP:

Incident Number:	99-06-18-0017-15
MOA Execution Date:	06/29/1999
Type Of Vcp File:	HISTORICAL
Pi Number:	Not reported
Case Type(Case Type):	Not reported
Case Contact: Department	Not reported
Case Contact Name:	Not reported
Case Contact: Organization	ICCL
Case Contact: Address: Line1	Not reported
Case Contact: Address: Line2	Not reported
Case Contact: Address: Line3	Not reported
Case Contact City,St,Zip:	Not reported

NJ Release:

Name:	CAVEN POINT 2 (CR-3)
Address:	REAR OF 80 CAVEN POINT RD
City,State,Zip:	JERSEY CITY, NJ
Facility Type:	Not reported
Facility Phone:	Not reported
Incident Date:	06/18/1999
Incident Time:	Not reported
Trenton Dispatch Log Number:	44918
Case Number:	99-06-18-0017-15
Date Received:	06/18/1999
Nature of Incident:	Not reported
Operator:	JULIE
Incident Type:	Not reported
Incident Location:	Not reported
Location:	Other
Other Location:	Not reported
Contact Name:	Not reported
Caller Name:	REDACTED
Caller Title:	Not reported
Caller Address:	Not reported
Caller City,St,Zip:	Not reported
Caller Telephone:	Not reported
Substance(s):	Not reported
Substance Type:	Not reported
Substance Identity:	Not reported
CAS Number:	Not reported
A310 Letter:	False
TCPA Chemical:	Not reported
Hazrds Material:	Not reported
COMU:	0906
Ref. Code:	101
Amt Released:	Not reported

CAVEN POINT 2 (CR-3) (Continued) **S106762577**

Contained:	Not reported
Release Type:	Not reported
Release VE:	Not reported
Injuries:	Not reported
Public Exposure:	Not reported
Facility Evacuation:	Not reported
Police at Scene:	Not reported
Firemen at Scene:	Not reported
Contamination of:	Not reported
Receiving Water:	Not reported
Status at Spill:	MOA APPLICATION
NJ Spill Date:	Not reported
NJ Spill Time:	Not reported
NJ Spill Name:	Not reported
NJ Spill Title:	Not reported
NJ Spill Phone:	Not reported
Other Date:	Not reported
Other Time:	Not reported
Other Name:	Not reported
Other Title:	Not reported
Other Telephone:	Not reported
Public Evacuation:	Not reported
Assistance Requested:	Not reported
Wind Direction/Speed:	0
Local Municipality Notified:	No
Local Municipality Name:	Not reported
Local Municipality Title:	Not reported
Local Municipality Telephone:	Not reported
Local Municipality Date:	Not reported
Local Municipality Time:	Not reported
Incident Description:	Not reported
Incident Name:	Not reported
Incident Referred To:	Not reported
Incident Region:	Not reported
Incident Telephone:	Not reported
Incident Date:	Not reported
Incident time:	Not reported
Incident ITM:	Not reported
Comments:	Not reported
Date A310 Letter Printed:	Not reported
Date Local Authority Was Notified:	Not reported
Date Updated:	Not reported
Date Report Faxed to Local Authority:	Not reported
Local Authority Notification Date:	Not reported
Rep Receive Date:	Not reported
Reporter Type:	Not reported
Reporter Name:	Not reported
Reporter Title:	Not reported
Reporter Org:	Not reported
Reporter Address:	Not reported
Reporter City,St,Zip:	Not reported
Reporter County:	Not reported
Incident Status:	Not reported
Incident Category Source:	Not reported
Incident Source Name:	Not reported
Incident Source Address:	Not reported
Incident Source Address 2:	Not reported

CAVEN POINT 2 (CR-3) (Continued) **S106762577**

Incident Source City,St,Zip:	Not reported
Incident Source County:	Not reported
DEP Requested:	Not reported
Confidential:	Not reported
Notify Type:	Other
Road Closed:	Not reported
Direction:	Not reported
Responsible Party:	Not reported
Responsible Party Name:	Not reported
Responsible Party Contact:	Not reported
Responsible Party Title:	Not reported
Responsible Party Phone:	Not reported
Responsible Party Street:	Not reported
Responsible Party County:	Not reported
Responsible Party City,St,Zip:	Not reported
Memo. Of Understanding:	Yes
Drill/trng Exercise:	No
Hazardous:	Not reported

ES1317 **ABANDONED FACILITY** **NJ SPILLS** **S104434799**
Target **21 CAVEN POINT RD** **N/A**
Property **JERSEY CITY, NJ**

Site 4 of 6 in cluster ES

Actual: **18 ft.**

Focus Map: **10**

NJ SPILL:

Name:	ABANDONED FACILITY
Address:	21 CAVEN POINT RD
City,State,Zip:	JERSEY CITY, NJ
Trenton Dispatch Log Number:	5964
Case Number:	92-4-14-1350-00
Notify Type:	Not reported
Date Received:	04/14/1992
Location:	Facility
Other Location:	Not reported
Incident Date:	04/14/1992
Incident Time:	0900
A310 Letter:	Yes
Ref. Code:	014
COMU:	0906
CAS Number:	Not reported
Hazardous:	Not reported
Incident Location:	Not reported
Facility Type:	Industrial
Facility Phone:	Not reported
Substance(s):	OIL TRANSFORMER UNK PCB
Substance Type:	Liquid
Substance Identity:	Known
TCPA Chemical:	No
Hazrds Material:	Yes
Amnt Released:	1-0 GAL
Release VE:	Estimate
Contained:	Yes
Release Type:	Terminated
Incident Desc:	Spill
Status at Spill:	PRODUCT SPILLED ONTO LAND;PSE&G,NEWARK NJ ON SCENE PERFORMING CLEANUP
NJ Spill Date:	1992-04-14 00:00:00
NJ Spill Time:	Not reported

ABANDONED FACILITY (Continued) **S104434799**

NJ Spill Name:	OEM
NJ Spill Title:	Not reported
NJ Spill Phone:	609-882-2000
Other Date:	Not reported
Other Time:	Not reported
Other Name:	Not reported
Other Title:	Not reported
Other Phone:	Not reported
Injuries:	No
Public Exposure:	No
Road Closed:	Not reported
Facility Evacuation:	No
Receiving Water:	NONE
Public Evacuation:	No
Police at Scene:	No
Firemen at Scene:	No
Contamination of:	Land
Nature of Incident:	Other
Wind Direction/Speed:	Not reported
Assistance Requested:	No
Memo. Of Understanding:	Not reported
Drill/trng Exercise:	Not reported
Operator:	CARM
Contact Name:	Not reported
Caller Name:	REDACTED
Caller Title:	Not reported
Caller Address:	Not reported
Caller City,St,Zip:	Not reported
Caller Phone:	Not reported
Responsible Party:	UnKnown
Responsible Party Name:	Not reported
Responsible Party Contact:	Not reported
Responsible Party Title:	Not reported
Responsible Party Telphone:	Not reported
Responsible Party Street:	Not reported
Responsible Party Municipality:	Not reported
Responsible Party State:	Not reported
Responsible Party Zip:	Not reported
Responsible City,St,Zip:	Not reported
Responsible Party County:	Not reported
Local Municipality:	Not reported
Local Municipality Name:	JERSEY CITY
Local Municipality Title:	DISP 350
Local Municipality Phone:	201-547-5477
Local Municipality Date:	04/14/1992
Local Municipality Time:	1357
Incident Name:	Not reported
Incident Referred To:	DRPSR
Incident Region:	Metro
Incident Phone:	Faxed,Mailed
Incident Date:	04/14/1992
Comments: Not reported	
Date A310 Letter Printed:	Not reported
Date Local Authority Was Notified:	Not reported
Date Update:	Not reported
Date Report Faxed to Local Authority:	Not reported
Local Authority Notification Date:	Not reported

ABANDONED FACILITY (Continued) **S104434799**

Reporter Name:	Not reported
Reporter Type:	Not reported
Rep Received Date:	Not reported
Reporter Title:	Not reported
Reporter Orgzn:	Not reported
Reporter Address:	Not reported
Reporter City,St,Zip:	Not reported
Reporter County:	Not reported
Incident Type:	Not reported
Incident Status:	Not reported
Incident Source Category:	Not reported
Incident Source Name:	Not reported
Incident Source Address:	Not reported
Incident Source Address 2:	Not reported
Incident Source City,St,Zip:	Not reported
Incident Source County:	Not reported
DEP Requested:	Not reported
Confidential:	Not reported

ES1318 **CAVEN POINT RD LAND EXCHANGE AREA** **NJ SHWS** **S109311110**
Target **CAVEN POINT RD** **NJ ENG CONTROLS** **N/A**
Property **JERSEY CITY, NJ 07306** **NJ NJEMS**

Site 5 of 6 in cluster ES

Actual:
13 ft.

Focus Map:
10

SHWS:

Name:	CAVEN POINT RD LAND EXCHANGE AREA
Address:	CAVEN POINT RD
City,State,Zip:	JERSEY CITY, NJ
Site ID:	80682
Status:	Closed
Home Owner:	No
PI Number:	G000044903

Detail As Of April 2012:

X Coord Site:	608758
X Coord PI:	611284
Y Coord Site:	678435
Y Coord PI:	679233

ENG CONTROLS:

Name:	CAVEN POINT RD LAND EXCHANGE AREA
Address:	CAVEN POINT RD
Address 2:	Not reported
City,State,Zip:	JERSEY CITY, NJ 07306
PI Name:	CAVEN POINT RD LAND EXCHANGE AREA
PI Number:	G000044903
DER Filed Date:	07/27/2005
DER Lifted Date:	08/04/2009
DER Deed Usage (SI):	Unrestricted
Deed Specific Requirement:	Asphalt Cap
Deed Parameter Desc:	Dieldrin
X Coord:	608758
Deed Depth:	1.5
Y Coord:	678435
Entire Site Restricted:	No
Property Block:	Not reported
Property Lot:	Not reported

CAVEN POINT RD LAND EXCHANGE AREA (Continued) **S109311110**

Name:	CAVEN POINT RD LAND EXCHANGE AREA
Address:	CAVEN POINT RD
Address 2:	Not reported
City,State,Zip:	JERSEY CITY, NJ 07306
PI Name:	CAVEN POINT RD LAND EXCHANGE AREA
PI Number:	G000044903
DER Filed Date:	07/27/2005
DER Lifted Date:	08/04/2009
DER Deed Usage (SI):	Unrestricted
Deed Specific Requirement:	Asphalt Cap
Deed Parameter Desc:	Lead
X Coord:	608758
Deed Depth:	1
Y Coord:	678435
Entire Site Restricted:	No
Property Block:	Not reported
Property Lot:	Not reported

Name:	CAVEN POINT RD LAND EXCHANGE AREA
Address:	CAVEN POINT RD
Address 2:	Not reported
City,State,Zip:	JERSEY CITY, NJ 07306
PI Name:	CAVEN POINT RD LAND EXCHANGE AREA
PI Number:	G000044903
DER Filed Date:	07/27/2005
DER Lifted Date:	08/04/2009
DER Deed Usage (SI):	Unrestricted
Deed Specific Requirement:	Soil
Deed Parameter Desc:	Dieldrin
X Coord:	608758
Deed Depth:	1.5
Y Coord:	678435
Entire Site Restricted:	No
Property Block:	Not reported
Property Lot:	Not reported

Name:	CAVEN POINT RD LAND EXCHANGE AREA
Address:	CAVEN POINT RD
Address 2:	Not reported
City,State,Zip:	JERSEY CITY, NJ 07306
PI Name:	CAVEN POINT RD LAND EXCHANGE AREA
PI Number:	G000044903
DER Filed Date:	07/27/2005
DER Lifted Date:	08/04/2009
DER Deed Usage (SI):	Unrestricted
Deed Specific Requirement:	Soil
Deed Parameter Desc:	Lead
X Coord:	608758
Deed Depth:	1
Y Coord:	678435
Entire Site Restricted:	No
Property Block:	Not reported
Property Lot:	Not reported

NJEMS:

Name:	CAVEN POINT ROAD LAND EXCHANGE AREA
Address:	CAVEN POINT RD

CAVEN POINT RD LAND EXCHANGE AREA (Continued) **S109311110**

City,State,Zip:	JERSEY CITY, NJ 07306
Site Id:	80682
Municipality:	JERSEY CITY
Municipality Name From Spatial Overlay:	JERSEY CITY
GNIS Civil Code For Municipality:	885264
Municipal Code (NJ-1040):	0906
X Coord:	608758
Y Coord:	678435
Coord System:	NJ STATE PLANE (NAD83) - USFEET
Coord Type:	GIS Parcel Centroid
Coord Orign:	DEP-GIS
State Standard Numeric Code From Spatial Overlay:	0906
Unique Feature Number For Municipality From Spatial Overlay:	3401736000
Eleven Digit Hydrologic Unit Code From Spatial Overlay):	02030104010
Fourteen Digit Hydrologic Unit Code From Spatial Overlay:	02030104010030
Watershed Management Area Number From Spatial Overlay:	07
Watershed Management Area Name From Spatial Overlay:	Arthur Kill
Water Region Code From Spatial Overlay:	2
Water Region Name From Spatial Overlay:	Raritan
Sub Watershed Name From Overlay:	Upper NY Bay / Kill Van Kull (74d07m30s)
Watershed Name From Spatial Overlay:	Newark Bay / Kill Van Kull / Upr NY Bay

---

ES1319 **CAVEN POINT ROAD LAND EXCHANGE AREA** **FINDS** **1007048665**
Target Property **CAVEN POINT RD** **N/A**
JERSEY CITY, NJ 07306

Site 6 of 6 in cluster ES

Actual: 13 ft.
Focus Map: 10

FINDS:
Registry ID: 110015234325

Click Here:

Environmental Interest/Information System:
NJ-NJEMS (New Jersey - New Jersey Environmental Management System).
The Department of Environmental Protection (NJDEP) manages large databases of environmental information in this integrated system.

Click this hyperlink while viewing on your computer to access additional FINDS: detail in the EDR Site Report.

1320 **ON ROAD** **NJ SPILLS** **S102195555**
Target Property **20 CAVEN POINT RD** **N/A**
JERSEY CITY, NJ

Actual: 16 ft.
Focus Map: 10

NJ SPILL:

Name:	ON ROAD
Address:	20 CAVEN POINT RD
City,State,Zip:	JERSEY CITY, NJ
Trenton Dispatch Log Number:	11236
Case Number:	93-7-6-0848-46
Notify Type:	Not reported
Date Received:	07/06/1993
Location:	Other
Other Location:	Not reported
Incident Date:	07/06/1993
Incident Time:	0806
A310 Letter:	No

ON ROAD (Continued) **S102195555**

Ref. Code:	001
COMU:	0906
CAS Number:	Not reported
Hazardous:	Not reported
Incident Location:	Not reported
Facility Type:	Industrial
Facility Phone:	Not reported
Substance(s):	DIESEL FUEL
Substance Type:	Liquid
Substance Identity:	Known
TCPA Chemical:	No
Hazrds Material:	Yes
Amnt Released:	40 GAL
Release VE:	Estimate
Contained:	Yes
Release Type:	Terminated
Incident Desc:	Spill
Status at Spill:	SPILL FROM TRUCK SADDLE TANK, CONTAINED AND BEING CLEANED UP, SOME INTO STORM DRAIN
NJ Spill Date:	1993-07-06 00:00:00
NJ Spill Time:	Not reported
NJ Spill Name:	NJSP OEM
NJ Spill Title:	FAX'D
NJ Spill Phone:	Not reported
Other Date:	Not reported
Other Time:	Not reported
Other Name:	Not reported
Other Title:	Not reported
Other Phone:	Not reported
Injuries:	No
Public Exposure:	No
Road Closed:	Not reported
Facility Evacuation:	No
Receiving Water:	UNK
Public Evacuation:	No
Police at Scene:	Yes
Firemen at Scene:	Yes
Contamination of:	Land,Water
Nature of Incident:	Municipal
Wind Direction/Speed:	Not reported
Assistance Requested:	No
Memo. Of Understanding:	Not reported
Drill/trng Exercise:	Not reported
Operator:	RICH
Contact Name:	Not reported
Caller Name:	REDACTED
Caller Title:	Not reported
Caller Address:	Not reported
Caller City,St,Zip:	Not reported
Caller Phone:	Not reported
Responsible Party:	Known
Responsible Party Name:	AMI LEASING CO
Responsible Party Contact:	JASON BOGUSZEWSKI
Responsible Party Title:	DRIVER
Responsible Party Telphone:	Not reported
Responsible Party Street:	PO BOX 986
Responsible Party Municipality:	WOOSTER

ON ROAD (Continued) **S102195555**

Responsible Party State:	MA
Responsible Party Zip:	Not reported
Responsible City,St,Zip:	WOOSTER, MA
Responsible Party County:	Not reported
Local Municipality:	Not reported
Local Municipality Name:	Not reported
Local Municipality Title:	Not reported
Local Municipality Phone:	Not reported
Local Municipality Date:	Not reported
Local Municipality Time:	Not reported
Incident Name:	WADE WIARDA
Incident Referred To:	DRPSR
Incident Region:	ER1
Incident Phone:	Office,Faxed
Incident Date:	07/06/1993
Incident Name:	Not reported
Incident Referred To:	DFG
Incident Region:	HQ1
Incident Phone:	Faxed
Incident Date:	1993-07-06 00:00:00
Comments: Not reported	
Date A310 Letter Printed:	Not reported
Date Local Authority Was Notified:	Not reported
Date Update:	Not reported
Date Report Faxed to Local Authority:	Not reported
Local Authority Notification Date:	Not reported
Reporter Name:	Not reported
Reporter Type:	Not reported
Rep Received Date:	Not reported
Reporter Title:	Not reported
Reporter Orgzn:	Not reported
Reporter Address:	Not reported
Reporter City,St,Zip:	Not reported
Reporter County:	Not reported
Incident Type:	Not reported
Incident Status:	Not reported
Incident Source Category:	Not reported
Incident Source Name:	Not reported
Incident Source Address:	Not reported
Incident Source Address 2:	Not reported
Incident Source City,St,Zip:	Not reported
Incident Source County:	Not reported
DEP Requested:	Not reported
Confidential:	Not reported

ET1321 **VACANT LOT** **NJ Release** **S104424001**
Target **LINDEN AND CHAPEL AV** **N/A**
Property **JERSEY CITY, NJ**

Site 1 of 2 in cluster ET

Actual: **29 ft.**
Focus Map: **10**

NJ Release:

Name:	VACANT LOT
Address:	LINDEN AND CHAPEL AV
City,State,Zip:	JERSEY CITY, NJ
Facility Type:	Commercial
Facility Phone:	Not reported
Incident Date:	04/23/1991

VACANT LOT (Continued) **S104424001**

Incident Time:	1300
Trenton Dispatch Log Number:	5365
Case Number:	91-4-23-1401-12
Date Received:	04/23/1991
Nature of Incident:	Municipal
Operator:	CARM
Incident Type:	Not reported
Incident Location:	Not reported
Location:	Other
Other Location:	Not reported
Contact Name:	Not reported
Caller Name:	REDACTED
Caller Title:	Not reported
Caller Address:	Not reported
Caller City,St,Zip:	Not reported
Caller Telephone:	Not reported
Substance(s):	ASBESTOS, BLUE
Substance Type:	Solid
Substance Identity:	Suspected
CAS Number:	12001284
A310 Letter:	No
TCPA Chemical:	No
Hazrds Material:	Yes
COMU:	0906
Ref. Code:	001
Amt Released:	UNKNOWN
Contained:	No
Release Type:	Terminated
Release VE:	Not reported
Injuries:	No
Public Exposure:	Yes
Facility Evacuation:	No
Police at Scene:	No
Firemen at Scene:	No
Contamination of:	Land
Receiving Water:	NONE
Status at Spill:	ALSO LOCATED AT ARMY BASE FOOT OF CHAPEL AVE. HAVE LEVELED AND BULLDOZED ASBESTOS AT BOTH LOCATIONS.
NJ Spill Date:	1991-04-23 00:00:00
NJ Spill Time:	Not reported
NJ Spill Name:	OEM
NJ Spill Title:	Not reported
NJ Spill Phone:	609-882-2000
Other Date:	Not reported
Other Time:	Not reported
Other Name:	Not reported
Other Title:	Not reported
Other Telephone:	Not reported
Public Evacuation:	No
Assistance Requested:	Yes
Wind Direction/Speed:	Not reported
Local Municipality Notified:	Not reported
Local Municipality Name:	Not reported
Local Municipality Title:	Not reported
Local Municipality Telephone:	Not reported
Local Municipality Date:	Not reported
Local Municipality Time:	Not reported

VACANT LOT (Continued) **S104424001**

Incident Description:	Illegal Dumping
Incident Name:	WALT JANICEK
Incident Referred To:	DEQ
Incident Region:	ER1
Incident Telephone:	Office,Faxed
Incident Date:	04/23/1991
Incident time:	1408
Incident ITM:	T
Comments: Not reported	
Date A310 Letter Printed:	Not reported
Date Local Authority Was Notified:	Not reported
Date Updated:	Not reported
Date Report Faxed to Local Authority:	Not reported
Local Authority Notification Date:	Not reported
Rep Receive Date:	Not reported
Reporter Type:	Not reported
Reporter Name:	Not reported
Reporter Title:	Not reported
Reporter Org:	Not reported
Reporter Address:	Not reported
Reporter City,St,Zip:	Not reported
Reporter County:	Not reported
Incident Status:	Not reported
Incident Category Source:	Not reported
Incident Source Name:	Not reported
Incident Source Address:	Not reported
Incident Source Address 2:	Not reported
Incident Source City,St,Zip:	Not reported
Incident Source County:	Not reported
DEP Requested:	Not reported
Confidential:	Not reported
Notify Type:	Not reported
Road Closed:	Not reported
Direction:	Not reported
Responsible Party:	UnKnown
Responsible Party Name:	Not reported
Responsible Party Contact:	Not reported
Responsible Party Title:	Not reported
Responsible Party Phone:	Not reported
Responsible Party Street:	Not reported
Responsible Party County:	Not reported
Responsible Party City,St,Zip:	Not reported
Memo. Of Understanding:	Not reported
Drill/trng Exercise:	Not reported
Hazardous:	Not reported

EU1322 **CHAPEL AVE STAGING PLAN** **NJ NPDES** **S115593248**
Target **CHAPEL AVENUE** **N/A**
Property **JERSEY CITY, NJ 07305**

Site 1 of 3 in cluster EU

Actual: **19 ft.**
Focus Map: **10**

NJPDES:

Name:	CHAPEL AVE STAGING PLAN
Address:	CHAPEL AVENUE
City,State,Zip:	JERSEY CITY, NJ 07305
NJPDES Permit Number:	NJG0222534
Facility Telephone:	Not reported

CHAPEL AVE STAGING PLAN (Continued) **S115593248**

Facility Contact:	Not reported
Facility Municipality:	Jersey City
Facility Enforcement region:	Not reported
Discharger Classification:	Not reported
Discharger Category Code:	5G3
Document Status:	Approved
Facility Primary SIC code:	Not reported
Facility Ownership:	Not reported
Facility Discharge Basin code:	Not reported
Facility Discharge Basin name:	Not reported
Facility Lat/Long:	Not reported
Site X Coordinate:	607858.14
Site X Coordinate:	678075.40
Facility Lot number:	Not reported
Facility Block number:	Not reported
Permittee Name:	Not reported
Permittee Address:	Not reported
Permittee PO Box:	Not reported
Permittee City,St,Zip:	Not reported
Category Description:	Construction Activity Stormwater (GP)
Date Permit Application Received:	Not reported
Date Draft Permit Issued:	Not reported
Date Final Permit Issued:	Not reported
Date Final Permit Effective:	03/01/2017
Date Final Permit Expires:	02/28/2022
PI Number:	624481
Regional Office:	Northern
Permit Category:	Not reported

EU1323 **BLACK BEAR HOLLOW** **NJ NJEMS** **S115585585**
Target **CHAPEL AVE** **N/A**
Property **JERSEY CITY, NJ 07305**

Site 2 of 3 in cluster EU

Actual: **19 ft.**
Focus Map: **10**

NJEMS:

Name:	BLACK BEAR HOLLOW
Address:	CHAPEL AVE
City,State,Zip:	JERSEY CITY, NJ 07305
Site Id:	495502
Municipality:	JERSEY CITY
Municipality Name From Spatial Overlay:	JERSEY CITY
GNIS Civil Code For Municipality:	885264
Municipal Code (NJ-1040):	0906
X Coord:	607858.14
Y Coord:	678075.4
Coord System:	NJ STATE PLANE (NAD83) - USFEET
Coord Type:	Other/Unknown
Coord Orign:	Submittal Document
State Standard Numeric Code From Spatial Overlay:	0906
Unique Feature Number For Municipality From Spatial Overlay:	3401736000
Eleven Digit Hydrologic Unit Code From Spatial Overlay):	02030104010
Fourteen Digit Hydrologic Unit Code From Spatial Overlay:	02030104010030
Watershed Management Area Number From Spatial Overlay:	07
Watershed Management Area Name From Spatial Overlay:	Arthur Kill
Water Region Code From Spatial Overlay:	2
Water Region Name From Spatial Overlay:	Raritan
Sub Watershed Name From Overlay:	Upper NY Bay / Kill Van Kull (74d07m30s)

BLACK BEAR HOLLOW (Continued) **S115585585**

Watershed Name From Spatial Overlay: Newark Bay / Kill Van Kull / Upr NY Bay

---

EU1324 **CONRAIL GREENVILLE YARD** **NJ BROWNFIELDS** **S110746680**
Target Property **CENTRAL R.R., ETC.** **JERSEY CITY, NJ 07305** **N/A**

Site 3 of 3 in cluster EU

Actual: 17 ft.
Focus Map: 10

BROWNFIELDS:

Name:	CONRAIL GREENVILLE YARD
Address:	CENTRAL R.R., ETC.
City,State,Zip:	JERSEY CITY, JERSEY CITY 07305
Price:	Not reported
Assessed Value:	Not reported
Property Size:	6 ? 10
Annual Taxes:	Not reported
Representative Address:	Not reported
Representative City/State/Zip:	Not reported
Submitter Name:	Not reported
Submitter Address1:	Not reported
Submitter Address2:	Not reported
Submitter City:	Not reported
Submitter State:	Not reported
Submitter Zip:	Not reported
Submitter Email:	Not reported
Submitter Phone:	Not reported
Transaction Type:	Not reported
Transfer Type:	Not reported
Site Number:	3525
X Coordinate:	607917.43
Y Coordinate:	678063.545
Coord:	607917.433:678063.545
AutoID:	Not reported
Ownership Type:	Private
Ownership:	Corporation
PStatus:	Archived
PI Number:	Not reported
Owner Name:	* *
Owner Address + Owner Street:	P.O. Box 8499
Owner City:	Philadelphia
Owner State:	NY
Owner Zip Code:	19101
Owner County:	Not reported
Owner Phone:	9999999999
Owner Fax:	9999999999
Owner Email:	njbrownfields@njra.state.nj.us
Owner Organization:	Consolidated Rail
Authorized Representative:	*
Auth Rep Relation to Owner:	*
Municipal Contact Name:	Betty Kearns
Municipal Contact Street:	575 Route 400 South
Municipal Contact City:	Jersey City
Municipal Contact State:	NJ
Municipal Contact Zip Code:	07305
Municipal Contact Phone:	2015476848
Municipal Contact Fax:	9999999999
Municipal Contact Email:	njbrownfields@njra.state.nj.us
Department:	City Of Jersey City

CONRAIL GREENVILLE YARD (Continued) **S110746680**

Municipal Contact Title:	Environmental Specialist
Contact Relation to Owner:	Not reported
Current Zoning:	Other
Proposed Zoning:	Not reported
Copy of Title Insurance:	Not reported
Block:	1492
Lot:	1
Development Plan Completed:	Unknown
Market Study Completed:	Unknown
Current Activity:	Under used (not fully used)
Current Operations:	Not reported
Prior Operations:	Not reported
Deed Restrictions:	No
Easements:	Unknown
Buildings:	0
Condition of Buildings:	Poor to Fair
Square Footage:	Not reported
Total Buildable Space:	*
Lease Price:	Not reported
Tax Certificate:	No
Tax Lien:	No
Other Liens/Judgements:	No
Traffic Study:	Unknown
Road Access:	Other
Waterfront Access:	Yes
Airport Access:	Yes
Public Transportation Access:	Yes
Major Highway Name:	78
Major Highway Interchange:	14 A
Major Highway Miles Away:	0.25
Local Highway Name:	440
Local Highway Interchange:	Not reported
Local Highway Miles Away:	0.5
Rail Type:	Commuter
Rail Name:	Light Rail
Rail Station:	Danforth
Rail Miles Away:	0.2
Public Water:	No
Electric:	No
Gas:	No
Public Sewer:	No
Telephone:	Unknown
Cable:	Unknown
Fiber Optics:	Unknown
Wetlands:	No
Sensitive Ecosystems/Habitats:	Unknown
Endangered Species:	Unknown
Historic/Archeological Site:	Unknown
100 Year Flood Plain:	Unknown
500 Year Flood Plain:	Unknown
Environmental Report Copies:	Unknown
List Containing Site:	Not reported
Preliminary Assessment:	Unknown
Site Investigation:	Unknown
Remedial Investigation:	Unknown
Remedial Action Workplan:	Unknown
Voluntary Cleanup Program:	Unknown

CONRAIL GREENVILLE YARD (Continued) **S110746680**

Environmental Litigation:	Unknown
Remediation In Progress:	Unknown
Remediation Estimated Complete Date:	Not reported
Regulatory sign-off:	Unknown
Regulatory Sign-Off Description:	Not reported
Other Incentives:	No
Low Interest Rates:	No
HDSRF Grants:	No
TIF:	No
HDSRF Loans:	No
USA Loans:	No
USA Grants:	No
Designated Redevelopment Area:	No
Environmental Opportunity Zone:	No
Tax Rebate or Abatement:	Yes
Empowerment Zone (Federal):	No
Urban Coordinating Council Neighborhood:	No
Enterprise Community (Federal):	No
Urban Enterprise Zone:	No
Additional Comments:	Not reported
County_int_FK:	9
Municipality_int_FK:	252
Planning Area Designation:	Planning Area 1
Authorized Representative Email:	Not reported
Authorized Representative Phone:	9999999999
General Comments:	Linden Ave. & Caven Pt. Rail road line

EV1325 **NJ Release** **S118959177**
Target Property **10 CAVEN POINT ROAD**
JERSEY CITY, NJ 07302 **N/A**

Site 1 of 3 in cluster EV

Actual: **17 ft.**
Focus Map: **10**

NJ Release:

Name:	Not reported
Address:	10 CAVEN POINT ROAD
City,State,Zip:	JERSEY CITY, NJ 07302
Facility Type:	Industrial
Facility Phone:	Not reported
Incident Date:	10/29/2015
Incident Time:	Not reported
Trenton Dispatch Log Number:	578493
Case Number:	15-10-29-1358-17
Date Received:	10/29/2015
Nature of Incident:	Not reported
Operator:	Not reported
Incident Type:	NJPDES
Incident Location:	LIBERTY NATIONAL GULF DEVELOPMENT
Location:	Not reported
Other Location:	Not reported
Contact Name:	PAUL CLARK
Caller Name:	Not reported
Caller Title:	Not reported
Caller Address:	Not reported
Caller City,St,Zip:	Not reported
Caller Telephone:	Not reported
Substance(s):	Not reported
Substance Type:	Not reported

(Continued) **S118959177**

Substance Identity:	Not reported
CAS Number:	Not reported
A310 Letter:	Not reported
TCPA Chemical:	Not reported
Hazrds Material:	Not reported
COMU:	Not reported
Ref. Code:	Not reported
Amt Released:	Not reported
Contained:	Not reported
Release Type:	Not reported
Release VE:	Not reported
Injuries:	No
Public Exposure:	No
Facility Evacuation:	No
Police at Scene:	No
Firemen at Scene:	No
Contamination of:	Not reported
Receiving Water:	Not reported
Status at Spill:	Not reported
NJ Spill Date:	Not reported
NJ Spill Time:	Not reported
NJ Spill Name:	Not reported
NJ Spill Title:	Not reported
NJ Spill Phone:	Not reported
Other Date:	Not reported
Other Time:	Not reported
Other Name:	Not reported
Other Title:	Not reported
Other Telephone:	Not reported
Public Evacuation:	No
Assistance Requested:	Not reported
Wind Direction/Speed:	Not reported
Local Municipality Notified:	Not reported
Local Municipality Name:	Not reported
Local Municipality Title:	Not reported
Local Municipality Telephone:	Not reported
Local Municipality Date:	Not reported
Local Municipality Time:	Not reported
Incident Description:	Not reported
Incident Name:	Not reported
Incident Referred To:	Not reported
Incident Region:	Not reported
Incident Telephone:	Not reported
Incident Date:	Not reported
Incident time:	Not reported
Incident ITM:	Not reported
Comments: Not reported	
Date A310 Letter Printed:	Not reported
Date Local Authority Was Notified:	Not reported
Date Updated:	Not reported
Date Report Faxed to Local Authority:	Not reported
Local Authority Notification Date:	Not reported
Rep Receive Date:	10/29/2015
Reporter Type:	Other
Reporter Name:	REDACTED
Reporter Title:	REDACTED
Reporter Org:	REDATED

(Continued) **S118959177**

Reporter Address:	Not reported
Reporter City,St,Zip:	Not reported
Reporter County:	Not reported
Incident Status:	Terminated
Incident Category Source:	Other
Incident Source Name:	LIBERTY NATIONAL GULF DEVELOPMENT
Incident Source Address:	10 CAVEN POINT ROAD
Incident Source Address 2:	Not reported
Incident Source City,St,Zip:	Jersey City, NJ 07302
Incident Source County:	Hudson
DEP Requested:	No
Confidential:	Not reported
Notify Type:	Not reported
Road Closed:	Not reported
Direction:	Not reported
Responsible Party:	Not reported
Responsible Party Name:	Not reported
Responsible Party Contact:	Not reported
Responsible Party Title:	Not reported
Responsible Party Phone:	Not reported
Responsible Party Street:	Not reported
Responsible Party County:	Not reported
Responsible Party City,St,Zip:	Not reported
Memo. Of Understanding:	Not reported
Drill/trng Exercise:	Not reported
Hazardous:	Not reported

EV1326 **NJ Release** **S118701061**
Target Property **10 CAVEN POINT ROAD JERSEY CITY, NJ 07302** **N/A**

Site 2 of 3 in cluster EV

Actual: **17 ft.**
Focus Map: **10**

NJ Release:

Name:	Not reported
Address:	10 CAVEN POINT ROAD
City,State,Zip:	JERSEY CITY, NJ 07302
Facility Type:	Other
Facility Phone:	Not reported
Incident Date:	03/31/2016
Incident Time:	Not reported
Trenton Dispatch Log Number:	595366
Case Number:	16-04-08-0941-21
Date Received:	04/08/2016
Nature of Incident:	Not reported
Operator:	Not reported
Incident Type:	NJPDES
Incident Location:	LIBERTY NATIONAL DEV CO
Location:	Not reported
Other Location:	Not reported
Contact Name:	PAUL CLARK
Caller Name:	Not reported
Caller Title:	Not reported
Caller Address:	Not reported
Caller City,St,Zip:	Not reported
Caller Telephone:	Not reported
Substance(s):	Not reported
Substance Type:	Not reported

(Continued) **S118701061**

Substance Identity:	Not reported
CAS Number:	Not reported
A310 Letter:	Not reported
TCPA Chemical:	Not reported
Hazrds Material:	Not reported
COMU:	Not reported
Ref. Code:	Not reported
Amt Released:	Not reported
Contained:	Not reported
Release Type:	Not reported
Release VE:	Not reported
Injuries:	No
Public Exposure:	No
Facility Evacuation:	No
Police at Scene:	No
Firemen at Scene:	No
Contamination of:	Not reported
Receiving Water:	Not reported
Status at Spill:	Not reported
NJ Spill Date:	Not reported
NJ Spill Time:	Not reported
NJ Spill Name:	Not reported
NJ Spill Title:	Not reported
NJ Spill Phone:	Not reported
Other Date:	Not reported
Other Time:	Not reported
Other Name:	Not reported
Other Title:	Not reported
Other Telephone:	Not reported
Public Evacuation:	No
Assistance Requested:	Not reported
Wind Direction/Speed:	Not reported
Local Municipality Notified:	Not reported
Local Municipality Name:	Not reported
Local Municipality Title:	Not reported
Local Municipality Telephone:	Not reported
Local Municipality Date:	Not reported
Local Municipality Time:	Not reported
Incident Description:	Not reported
Incident Name:	Not reported
Incident Referred To:	Not reported
Incident Region:	Not reported
Incident Telephone:	Not reported
Incident Date:	Not reported
Incident time:	Not reported
Incident ITM:	Not reported
Comments: Not reported	
Date A310 Letter Printed:	Not reported
Date Local Authority Was Notified:	Not reported
Date Updated:	Not reported
Date Report Faxed to Local Authority:	Not reported
Local Authority Notification Date:	Not reported
Rep Receive Date:	04/08/2016
Reporter Type:	Facility Rep.
Reporter Name:	REDACTED
Reporter Title:	REDACTED
Reporter Org:	REDATED

(Continued) **S118701061**

Reporter Address:	Not reported
Reporter City,St,Zip:	Not reported
Reporter County:	Not reported
Incident Status:	Terminated
Incident Category Source:	Other
Incident Source Name:	LIBERTY NATIONAL DEV CO
Incident Source Address:	PO BOX 7
Incident Source Address 2:	Not reported
Incident Source City,St,Zip:	South Amboy City, NJ 08879
Incident Source County:	Middlesex
DEP Requested:	No
Confidential:	Not reported
Notify Type:	Not reported
Road Closed:	Not reported
Direction:	Not reported
Responsible Party:	Not reported
Responsible Party Name:	Not reported
Responsible Party Contact:	Not reported
Responsible Party Title:	Not reported
Responsible Party Phone:	Not reported
Responsible Party Street:	Not reported
Responsible Party County:	Not reported
Responsible Party City,St,Zip:	Not reported
Memo. Of Understanding:	Not reported
Drill/trng Exercise:	Not reported
Hazardous:	Not reported

EV1327 **NJ Release** **S110513267**
Target Property **10 CAVEN POINT RD**
JERSEY CITY, NJ 07302 **N/A**

Site 3 of 3 in cluster EV

Actual:
17 ft.

Focus Map:
10

NJ Release:

Name:	Not reported
Address:	10 CAVEN POINT RD
City,State,Zip:	JERSEY CITY, NJ
Facility Type:	Commercial
Facility Phone:	Not reported
Incident Date:	05/04/2010
Incident Time:	Not reported
Trenton Dispatch Log Number:	349495
Case Number:	10-05-04-0845-17
Date Received:	05/04/2010
Nature of Incident:	Not reported
Operator:	Not reported
Incident Type:	Other
Incident Location:	GOLF COURSE
Location:	Not reported
Other Location:	Not reported
Contact Name:	PAUL CLARK
Caller Name:	Not reported
Caller Title:	Not reported
Caller Address:	Not reported
Caller City,St,Zip:	Not reported
Caller Telephone:	Not reported
Substance(s):	Not reported
Substance Type:	Not reported

(Continued) **S110513267**

Substance Identity:	Not reported
CAS Number:	Not reported
A310 Letter:	Not reported
TCPA Chemical:	Not reported
Hazrds Material:	Not reported
COMU:	Not reported
Ref. Code:	Not reported
Amt Released:	Not reported
Contained:	Not reported
Release Type:	Not reported
Release VE:	Not reported
Injuries:	No
Public Exposure:	No
Facility Evacuation:	No
Police at Scene:	No
Firemen at Scene:	No
Contamination of:	Not reported
Receiving Water:	Not reported
Status at Spill:	Not reported
NJ Spill Date:	Not reported
NJ Spill Time:	Not reported
NJ Spill Name:	Not reported
NJ Spill Title:	Not reported
NJ Spill Phone:	Not reported
Other Date:	Not reported
Other Time:	Not reported
Other Name:	Not reported
Other Title:	Not reported
Other Telephone:	Not reported
Public Evacuation:	No
Assistance Requested:	Not reported
Wind Direction/Speed:	Not reported
Local Municipality Notified:	Not reported
Local Municipality Name:	Not reported
Local Municipality Title:	Not reported
Local Municipality Telephone:	Not reported
Local Municipality Date:	Not reported
Local Municipality Time:	Not reported
Incident Description:	Not reported
Incident Name:	Not reported
Incident Referred To:	Not reported
Incident Region:	Not reported
Incident Telephone:	Not reported
Incident Date:	Not reported
Incident time:	Not reported
Incident ITM:	Not reported
Comments: Not reported	
Date A310 Letter Printed:	Not reported
Date Local Authority Was Notified:	Not reported
Date Updated:	Not reported
Date Report Faxed to Local Authority:	Not reported
Local Authority Notification Date:	Not reported
Rep Receive Date:	05/04/2010
Reporter Type:	Facility Rep.
Reporter Name:	REDACTED
Reporter Title:	REDACTED
Reporter Org:	REDATED

(Continued) **S110513267**

Reporter Address:	Not reported
Reporter City,St,Zip:	Not reported
Reporter County:	Not reported
Incident Status:	Continuous
Incident Category Source:	Other
Incident Source Name:	POTOMAC - HUDSON ENV
Incident Source Address:	PO 7
Incident Source Address 2:	Not reported
Incident Source City,St,Zip:	South Amboy City, NJ 08879
Incident Source County:	Middlesex
DEP Requested:	No
Confidential:	Not reported
Notify Type:	Not reported
Road Closed:	Not reported
Direction:	Not reported
Responsible Party:	Not reported
Responsible Party Name:	Not reported
Responsible Party Contact:	Not reported
Responsible Party Title:	Not reported
Responsible Party Phone:	Not reported
Responsible Party Street:	Not reported
Responsible Party County:	Not reported
Responsible Party City,St,Zip:	Not reported
Memo. Of Understanding:	Not reported
Drill/trng Exercise:	Not reported
Hazardous:	Not reported
Name:	Not reported
Address:	10 CAVEN POINT RD
City,State,Zip:	JERSEY CITY, NJ 07302
Facility Type:	Industrial
Facility Phone:	Not reported
Incident Date:	01/31/2016
Incident Time:	Not reported
Trenton Dispatch Log Number:	588150
Case Number:	16-02-05-0809-33
Date Received:	02/05/2016
Nature of Incident:	Not reported
Operator:	Not reported
Incident Type:	NJPDES
Incident Location:	LIBERTY NATIONAL GULF DEVELOPMENT
Location:	Not reported
Other Location:	Not reported
Contact Name:	Not reported
Caller Name:	Not reported
Caller Title:	Not reported
Caller Address:	Not reported
Caller City,St,Zip:	Not reported
Caller Telephone:	Not reported
Substance(s):	Not reported
Substance Type:	Not reported
Substance Identity:	Not reported
CAS Number:	Not reported
A310 Letter:	Not reported
TCPA Chemical:	Not reported
Hazrds Material:	Not reported
COMU:	Not reported

(Continued) **S110513267**

Ref. Code:	Not reported
Amt Released:	Not reported
Contained:	Not reported
Release Type:	Not reported
Release VE:	Not reported
Injuries:	No
Public Exposure:	No
Facility Evacuation:	No
Police at Scene:	No
Firemen at Scene:	No
Contamination of:	Not reported
Receiving Water:	Not reported
Status at Spill:	Not reported
NJ Spill Date:	Not reported
NJ Spill Time:	Not reported
NJ Spill Name:	Not reported
NJ Spill Title:	Not reported
NJ Spill Phone:	Not reported
Other Date:	Not reported
Other Time:	Not reported
Other Name:	Not reported
Other Title:	Not reported
Other Telephone:	Not reported
Public Evacuation:	No
Assistance Requested:	Not reported
Wind Direction/Speed:	Not reported
Local Municipality Notified:	Not reported
Local Municipality Name:	Not reported
Local Municipality Title:	Not reported
Local Municipality Telephone:	Not reported
Local Municipality Date:	Not reported
Local Municipality Time:	Not reported
Incident Description:	Not reported
Incident Name:	Not reported
Incident Referred To:	Not reported
Incident Region:	Not reported
Incident Telephone:	Not reported
Incident Date:	Not reported
Incident time:	Not reported
Incident ITM:	Not reported
Comments: Not reported	
Date A310 Letter Printed:	Not reported
Date Local Authority Was Notified:	Not reported
Date Updated:	Not reported
Date Report Faxed to Local Authority:	Not reported
Local Authority Notification Date:	Not reported
Rep Receive Date:	02/05/2016
Reporter Type:	Other
Reporter Name:	REDACTED
Reporter Title:	REDACTED
Reporter Org:	REDATED
Reporter Address:	Not reported
Reporter City,St,Zip:	Not reported
Reporter County:	Not reported
Incident Status:	Terminated
Incident Category Source:	Other
Incident Source Name:	LIBERTY NATIONAL GULF DEVELOPMENT

(Continued) **S110513267**

Incident Source Address:	10 CAVEN POINT RD
Incident Source Address 2:	Not reported
Incident Source City,St,Zip:	Jersey City, NJ 07302
Incident Source County:	Hudson
DEP Requested:	No
Confidential:	Not reported
Notify Type:	Not reported
Road Closed:	Not reported
Direction:	Not reported
Responsible Party:	Not reported
Responsible Party Name:	Not reported
Responsible Party Contact:	Not reported
Responsible Party Title:	Not reported
Responsible Party Phone:	Not reported
Responsible Party Street:	Not reported
Responsible Party County:	Not reported
Responsible Party City,St,Zip:	Not reported
Memo. Of Understanding:	Not reported
Drill/trng Exercise:	Not reported
Hazardous:	Not reported

EW1328 **NJDEPE - SITE 067** **RCRA NonGen / NLR** **1001028071**
Target Property **CHAPEL AVE - EMPTY LOT** **NJR000006783**
JERSEY CITY, NJ 07032

Site 1 of 4 in cluster EW

Actual: **22 ft.**
Focus Map: **10**

RCRA NonGen / NLR:

Date Form Received by Agency:		2007-01-01 00:00:00.0
Handler Name:	NJDEPE - SITE 067	
Handler Address:		CHAPEL AVE - EMPTY LOT
Handler City,State,Zip:		JERSEY CITY, NJ 07032
EPA ID:		NJR000006783
Contact Name:		Not reported
Contact Address:		E STATE ST - CN413
Contact City,State,Zip:		TRENTON, NJ 08625
Contact Telephone:		Not reported
Contact Fax:		Not reported
Contact Email:		Not reported
Contact Title:		Not reported
EPA Region:		02
Land Type:		Municipal
Federal Waste Generator Description:		Not a generator, verified
Non-Notifier:		Not reported
Biennial Report Cycle:		Not reported
Accessibility:		Not reported
Active Site Indicator:		Not reported
State District Owner:		NJ
State District:		NORTHERN
Mailing Address:		E STATE ST - CN413
Mailing City,State,Zip:		TRENTON, NJ 08625
Owner Name:		S & S REALTY CO
Owner Type:		Municipal
Operator Name:		S & S REALTY CO
Operator Type:		Municipal
Short-Term Generator Activity:		No
Importer Activity:		No
Mixed Waste Generator:		No

NJDEPE - SITE 067 (Continued) **1001028071**

Transporter Activity:	No
Transfer Facility Activity:	No
Recycler Activity with Storage:	No
Small Quantity On-Site Burner Exemption:	No
Smelting Melting and Refining Furnace Exemption:	No
Underground Injection Control:	No
Off-Site Waste Receipt:	No
Universal Waste Indicator:	No
Universal Waste Destination Facility:	No
Federal Universal Waste:	No
Active Site Fed-Reg Treatment Storage and Disposal Facility:	Not reported
Active Site Converter Treatment storage and Disposal Facility:	Not reported
Active Site State-Reg Treatment Storage and Disposal Facility:	Not reported
Active Site State-Reg Handler:	---
Federal Facility Indicator:	Not reported
Hazardous Secondary Material Indicator:	NN
Sub-Part K Indicator:	Not reported
Commercial TSD Indicator:	No
Treatment Storage and Disposal Type:	Not reported
2018 GPRA Permit Baseline:	Not on the Baseline
2018 GPRA Renewals Baseline:	Not on the Baseline
Permit Renewals Workload Universe:	Not reported
Permit Workload Universe:	Not reported
Permit Progress Universe:	Not reported
Post-Closure Workload Universe:	Not reported
Closure Workload Universe:	Not reported
202 GPRA Corrective Action Baseline:	No
Corrective Action Workload Universe:	No
Subject to Corrective Action Universe:	No
Non-TSDFs Where RCRA CA has Been Imposed Universe:	No
TSDFs Potentially Subject to CA Under 3004 (u)/(v) Universe:	No
TSDFs Only Subject to CA under Discretionary Auth Universe:	No
Corrective Action Priority Ranking:	No NCAPS ranking
Environmental Control Indicator:	No
Institutional Control Indicator:	No
Human Exposure Controls Indicator:	N/A
Groundwater Controls Indicator:	N/A
Operating TSDF Universe:	Not reported
Full Enforcement Universe:	Not reported
Significant Non-Complier Universe:	No
Unaddressed Significant Non-Complier Universe:	No
Addressed Significant Non-Complier Universe:	No
Significant Non-Complier With a Compliance Schedule Universe:	No
Financial Assurance Required:	Not reported
Handler Date of Last Change:	2008-06-26 00:00:00.0
Recognized Trader-Importer:	No
Recognized Trader-Exporter:	No
Importer of Spent Lead Acid Batteries:	No
Exporter of Spent Lead Acid Batteries:	No
Recycler Activity Without Storage:	Not reported
Manifest Broker:	Not reported
Sub-Part P Indicator:	Not reported

Hazardous Waste Summary:

Waste Code:	D000
Waste Description:	Not Defined

NJDEPE - SITE 067 (Continued) **1001028071**

Waste Code: D007
Waste Description: CHROMIUM

Handler - Owner Operator:
Owner/Operator Indicator: Operator
Owner/Operator Name: S & S REALTY CO
Legal Status: Municipal
Date Became Current: Not reported
Date Ended Current: Not reported
Owner/Operator Address: 18 CHAPEL AVE
Owner/Operator City,State,Zip: JERSEY CITY, NJ 07305
Owner/Operator Telephone: 201-555-1212
Owner/Operator Telephone Ext: Not reported
Owner/Operator Fax: Not reported
Owner/Operator Email: Not reported

Owner/Operator Indicator: Owner
Owner/Operator Name: S & S REALTY CO
Legal Status: Municipal
Date Became Current: Not reported
Date Ended Current: Not reported
Owner/Operator Address: 18 CHAPEL AVE
Owner/Operator City,State,Zip: JERSEY CITY, NJ 07305
Owner/Operator Telephone: 201-555-1212
Owner/Operator Telephone Ext: Not reported
Owner/Operator Fax: Not reported
Owner/Operator Email: Not reported

Owner/Operator Indicator: Owner
Owner/Operator Name: S & S REALTY CO
Legal Status: Municipal
Date Became Current: Not reported
Date Ended Current: Not reported
Owner/Operator Address: 18 CHAPEL AVE
Owner/Operator City,State,Zip: JERSEY CITY, NJ 07305
Owner/Operator Telephone: 201-555-1212
Owner/Operator Telephone Ext: Not reported
Owner/Operator Fax: Not reported
Owner/Operator Email: Not reported

Historic Generators:
Receive Date: 2006-01-01 00:00:00.0
Handler Name: NJDEPE - SITE 067
Federal Waste Generator Description: Not a generator, verified
State District Owner: NJ
Large Quantity Handler of Universal Waste: No
Recognized Trader Importer: No
Recognized Trader Exporter: No
Spent Lead Acid Battery Importer: No
Spent Lead Acid Battery Exporter: No
Current Record: No
Non Storage Recycler Activity: Not reported
Electronic Manifest Broker: Not reported

Receive Date: 2007-01-01 00:00:00.0
Handler Name: NJDEPE - SITE 067

NJDEPE - SITE 067 (Continued) **1001028071**

Federal Waste Generator Description:	Not a generator, verified
State District Owner:	NJ
Large Quantity Handler of Universal Waste:	No
Recognized Trader Importer:	No
Recognized Trader Exporter:	No
Spent Lead Acid Battery Importer:	No
Spent Lead Acid Battery Exporter:	No
Current Record:	Yes
Non Storage Recycler Activity:	Not reported
Electronic Manifest Broker:	Not reported

Receive Date:	1995-08-25 00:00:00.0
Handler Name: NJDEPE - SITE 067	
Federal Waste Generator Description:	Large Quantity Generator
State District Owner:	NJ
Large Quantity Handler of Universal Waste:	No
Recognized Trader Importer:	No
Recognized Trader Exporter:	No
Spent Lead Acid Battery Importer:	No
Spent Lead Acid Battery Exporter:	No
Current Record:	No
Non Storage Recycler Activity:	Not reported
Electronic Manifest Broker:	Not reported

List of NAICS Codes and Descriptions:
NAICS Codes: No NAICS Codes Found

Facility Has Received Notices of Violations:
Violations: No Violations Found

Evaluation Action Summary:
Evaluations: No Evaluations Found

EW1329 **HUDSON COUNTY CHROMATE 67** **NJ BROWNFIELDS** **S108973448**
Target Property **CHAPEL AVE** **N/A**
JERSEY CITY, NJ 07305

Site 2 of 4 in cluster EW

Actual: 22 ft.
Focus Map: 10

BROWNFIELDS:

Name:	HUDSON COUNTY CHROMATE 67
Address:	CHAPEL AVE
City,State,Zip:	JERSEY CITY, JERSEY CITY 07305
Price:	Not reported
Assessed Value:	Not reported
Property Size:	Unknown
Annual Taxes:	Not reported
Representative Address:	Not reported
Representative City/State/Zip:	Not reported
Submitter Name:	Not reported
Submitter Address1:	Not reported
Submitter Address2:	Not reported
Submitter City:	Not reported
Submitter State:	Not reported
Submitter Zip:	Not reported

HUDSON COUNTY CHROMATE 67 (Continued) **S108973448**

Submitter Email:	Not reported
Submitter Phone:	Not reported
Transaction Type:	Not reported
Transfer Type:	Not reported
Site Number:	6991
X Coordinate:	607092
Y Coordinate:	677779
Coord:	607092:677779
AutoID:	Not reported
Ownership Type:	unknown
Ownership:	DEP Case
PStatus:	DEP Case
PI Number:	G000008695
Owner Name:	Not reported
Owner Address + Owner Street:	Not reported
Owner City:	Not reported
Owner State:	Not reported
Owner Zip Code:	Not reported
Owner County:	Not reported
Owner Phone:	9999999999
Owner Fax:	9999999999
Owner Email:	Not reported
Owner Organization:	Not reported
Authorized Representative:	Not reported
Auth Rep Relation to Owner:	Not reported
Municipal Contact Name:	Not reported
Municipal Contact Street:	Not reported
Municipal Contact City:	Not reported
Municipal Contact State:	Not reported
Municipal Contact Zip Code:	Not reported
Municipal Contact Phone:	9999999999
Municipal Contact Fax:	9999999999
Municipal Contact Email:	Not reported
Department:	Not reported
Municipal Contact Title:	Not reported
Contact Relation to Owner:	Not reported
Current Zoning:	Not reported
Proposed Zoning:	Not reported
Copy of Title Insurance:	Not reported
Block:	Not reported
Lot:	Not reported
Development Plan Completed:	Unknown
Market Study Completed:	Unknown
Current Activity:	Not reported
Current Operations:	Not reported
Prior Operations:	Not reported
Deed Restrictions:	Unknown
Easements:	Unknown
Buildings:	Not reported
Condition of Buildings:	Not reported
Square Footage:	Not reported
Total Buildable Space:	Not reported
Lease Price:	Not reported
Tax Certificate:	Unknown
Tax Lien:	Unknown
Other Liens/Judgements:	No
Traffic Study:	Unknown

HUDSON COUNTY CHROMATE 67 (Continued) **S108973448**

Road Access:	Not reported
Waterfront Access:	Unknown
Airport Access:	Unknown
Public Transportation Access:	Unknown
Major Highway Name:	Not reported
Major Highway Interchange:	Not reported
Major Highway Miles Away:	Not reported
Local Highway Name:	Not reported
Local Highway Interchange:	Not reported
Local Highway Miles Away:	Not reported
Rail Type:	Not reported
Rail Name:	Not reported
Rail Station:	Not reported
Rail Miles Away:	Not reported
Public Water:	Unknown
Electric:	Unknown
Gas:	Unknown
Public Sewer:	Unknown
Telephone:	Unknown
Cable:	Unknown
Fiber Optics:	Unknown
Wetlands:	No
Sensitive Ecosystems/Habitats:	No
Endangered Species:	No
Historic/Archeological Site:	No
100 Year Flood Plain:	No
500 Year Flood Plain:	No
Environmental Report Copies:	Yes
List Containing Site:	Not reported
Preliminary Assessment:	No
Site Investigation:	No
Remedial Investigation:	No
Remedial Action Workplan:	No
Voluntary Cleanup Program:	Yes
Environmental Litigation:	No
Remediation In Progress:	Yes
Remediation Estimated Complete Date:	Not reported
Regulatory sign-off:	No
Regulatory Sign-Off Description:	Not reported
Other Incentives:	No
Low Interest Rates:	No
HDSRF Grants:	No
TIF:	No
HDSRF Loans:	No
USA Loans:	No
USA Grants:	No
Designated Redevelopment Area:	No
Environmental Opportunity Zone:	No
Tax Rebate or Abatement:	No
Empowerment Zone (Federal):	No
Urban Coordinating Council Neighborhood:	No
Enterprise Community (Federal):	No
Urban Enterprise Zone:	No
Additional Comments:	1) Assigned to Program,4/22/2002 2) C3: Multi-Phased RA - Unknown or Uncontrolled Discharge to Soil or GW established 4/22/2002
County_int_FK:	9
Municipality_int_FK:	252

HUDSON COUNTY CHROMATE 67 (Continued) **S108973448**

Planning Area Designation:	Planning Area 1
Authorized Representative Email:	Not reported
Authorized Representative Phone:	9999999999
General Comments:	Not reported

EW1330 **NJ Release** **S107093808**
Target Property **CHAPLE AVE/CAVEN POINT RD** **N/A**
JERSEY CITY, NJ

Site 3 of 4 in cluster EW

Actual: **22 ft.**
Focus Map: **10**

NJ Release:

Name:	Not reported
Address:	CHAPLE AVE/CAVEN POINT RD
City,State,Zip:	JERSEY CITY, NJ
Facility Type:	Other
Facility Phone:	Not reported
Incident Date:	05/18/2005
Incident Time:	Not reported
Trenton Dispatch Log Number:	142702
Case Number:	05-05-18-1407-07
Date Received:	05/18/2005
Nature of Incident:	Not reported
Operator:	Not reported
Incident Type:	Smoke/Dust
Incident Location:	FROM BOTH SIDES OF THE STREET NEAR THE INTERSECTION OF
Location:	Not reported
Other Location:	Not reported
Contact Name:	Not reported
Caller Name:	Not reported
Caller Title:	Not reported
Caller Address:	Not reported
Caller City,St,Zip:	Not reported
Caller Telephone:	Not reported
Substance(s):	Not reported
Substance Type:	Not reported
Substance Identity:	Not reported
CAS Number:	Not reported
A310 Letter:	Not reported
TCPA Chemical:	Not reported
Hazrds Material:	Not reported
COMU:	Not reported
Ref. Code:	Not reported
Amt Released:	Not reported
Contained:	Not reported
Release Type:	Not reported
Release VE:	Not reported
Injuries:	No
Public Exposure:	No
Facility Evacuation:	No
Police at Scene:	No
Firemen at Scene:	No
Contamination of:	Not reported
Receiving Water:	Not reported
Status at Spill:	Not reported
NJ Spill Date:	Not reported
NJ Spill Time:	Not reported
NJ Spill Name:	Not reported

(Continued) **S107093808**

NJ Spill Title:	Not reported
NJ Spill Phone:	Not reported
Other Date:	Not reported
Other Time:	Not reported
Other Name:	Not reported
Other Title:	Not reported
Other Telephone:	Not reported
Public Evacuation:	No
Assistance Requested:	Not reported
Wind Direction/Speed:	Not reported
Local Municipality Notified:	Not reported
Local Municipality Name:	Not reported
Local Municipality Title:	Not reported
Local Municipality Telephone:	Not reported
Local Municipality Date:	Not reported
Local Municipality Time:	Not reported
Incident Description:	Not reported
Incident Name:	Not reported
Incident Referred To:	Not reported
Incident Region:	Not reported
Incident Telephone:	Not reported
Incident Date:	Not reported
Incident time:	Not reported
Incident ITM:	Not reported
Comments: Not reported	
Date A310 Letter Printed:	Not reported
Date Local Authority Was Notified:	Not reported
Date Updated:	Not reported
Date Report Faxed to Local Authority:	Not reported
Local Authority Notification Date:	Not reported
Rep Receive Date:	05/18/2005
Reporter Type:	Citizen Complaint
Reporter Name:	REDACTED
Reporter Title:	REDACTED
Reporter Org:	REDATED
Reporter Address:	Not reported
Reporter City,St,Zip:	Not reported
Reporter County:	Not reported
Incident Status:	Continuous
Incident Category Source:	Other
Incident Source Name:	Not reported
Incident Source Address:	CHAPLE AVE/CAVEN POINT RD
Incident Source Address 2:	Not reported
Incident Source City,St,Zip:	Jersey City, NJ
Incident Source County:	Hudson
DEP Requested:	Yes
Confidential:	Not reported
Notify Type:	Not reported
Road Closed:	No
Direction:	Not reported
Responsible Party:	Not reported
Responsible Party Name:	Not reported
Responsible Party Contact:	Not reported
Responsible Party Title:	Not reported
Responsible Party Phone:	Not reported
Responsible Party Street:	Not reported
Responsible Party County:	Not reported

(Continued) **S107093808**

Responsible Party City,St,Zip:	Not reported
Memo. Of Understanding:	Not reported
Drill/trng Exercise:	Not reported
Hazardous:	Not reported

EW1331 **HUDSON COUNTY CHROMATE 67** **NJ HIST HWS** **S103030577**
Target **CHAPEL & LINDEN AVES** **N/A**
Property **JERSEY CITY, NJ 07305**

Site 4 of 4 in cluster EW

Actual: **22 ft.**
Focus Map: **10**

HIST SHWS:

Case Status:	**Active**
Status Date:	4/1/1992
Case ID:	G000008695
Contact:	BDC
Sub Section Label:	A: Sites with On-Site Sources of Contamination
Site Municipality:	0906
Remedial Level Code:	C2
Classification exception area dt:	None
Classification exception area dt:	Not reported
Deed Notice Status:	None
Deed Notice Date:	Not reported
Engineering Control Status:	None
Engineering Control Date:	Not reported
National Priorities List Status:	Not reported
National Priorities List Date:	Not reported
X Coordinate:	607092
Y Coordinate:	677779
Coordinate System:	NJ State Plane (NAD83) - USFEET

EX1332 **CAVEN POINT** **NJ Release** **S102218470**
Target **CAVEN POINT & CHAPLE** **N/A**
Property **JERSEY CITY, NJ**

Site 1 of 18 in cluster EX

Actual: **15 ft.**
Focus Map: **10**

NJ Release:

Name:	CAVEN POINT
Address:	CAVEN POINT & CHAPLE
City,State,Zip:	JERSEY CITY, NJ
Facility Type:	Residential
Facility Phone:	Not reported
Incident Date:	05/12/1995
Incident Time:	Not reported
Trenton Dispatch Log Number:	12553
Case Number:	95-8-9-1022-24
Date Received:	08/09/1995
Nature of Incident:	Other
Operator:	JIMH
Incident Type:	Not reported
Incident Location:	Not reported
Location:	Facility
Other Location:	Not reported
Contact Name:	Not reported
Caller Name:	REDACTED

CAVEN POINT (Continued) **S102218470**

Caller Title:	Not reported
Caller Address:	Not reported
Caller City,St,Zip:	Not reported
Caller Telephone:	Not reported
Substance(s):	GASOLINE
Substance Type:	Liquid
Substance Identity:	Known
CAS Number:	Not reported
A310 Letter:	Yes
TCPA Chemical:	No
Hazrds Material:	Yes
COMU:	0906
Ref. Code:	101
Amt Released:	UNK
Contained:	Yes
Release Type:	Terminated
Release VE:	Not reported
Injuries:	No
Public Exposure:	No
Facility Evacuation:	No
Police at Scene:	No
Firemen at Scene:	No
Contamination of:	Land
Receiving Water:	Not reported
Status at Spill:	REMOVAL OF 1-5,000 GALLON TANK.TMS# C95-0506
NJ Spill Date:	Not reported
NJ Spill Time:	Not reported
NJ Spill Name:	Not reported
NJ Spill Title:	Not reported
NJ Spill Phone:	Not reported
Other Date:	Not reported
Other Time:	Not reported
Other Name:	Not reported
Other Title:	Not reported
Other Telephone:	Not reported
Public Evacuation:	No
Assistance Requested:	No
Wind Direction/Speed:	Not reported
Local Municipality Notified:	Not reported
Local Municipality Name:	JERSEY CITY
Local Municipality Title:	CAPT. OCONNOR
Local Municipality Telephone:	201-547-4271
Local Municipality Date:	08/09/1995
Local Municipality Time:	1036
Incident Description:	U.S.T.
Incident Name:	Not reported
Incident Referred To:	DRPSR
Incident Region:	BFO-CAS
Incident Telephone:	Faxed,Mailed
Incident Date:	08/09/1995
Incident time:	Not reported
Incident ITM:	B
Comments:	Not reported
Date A310 Letter Printed:	Not reported
Date Local Authority Was Notified:	Not reported
Date Updated:	Not reported
Date Report Faxed to Local Authority:	Not reported

CAVEN POINT (Continued) **S102218470**

Local Authority Notification Date:	Not reported
Rep Receive Date:	Not reported
Reporter Type:	Not reported
Reporter Name:	Not reported
Reporter Title:	Not reported
Reporter Org:	Not reported
Reporter Address:	Not reported
Reporter City,St,Zip:	Not reported
Reporter County:	Not reported
Incident Status:	Not reported
Incident Category Source:	Not reported
Incident Source Name:	Not reported
Incident Source Address:	Not reported
Incident Source Address 2:	Not reported
Incident Source City,St,Zip:	Not reported
Incident Source County:	Not reported
DEP Requested:	Not reported
Confidential:	Not reported
Notify Type:	Not reported
Road Closed:	Not reported
Direction:	Not reported
Responsible Party:	Known
Responsible Party Name:	CAVEN POINT
Responsible Party Contact:	CHRIS STREHAN
Responsible Party Title:	Not reported
Responsible Party Phone:	201-547-4416
Responsible Party Street:	CAVEN POINT & CHAPLE
Responsible Party County:	HUDSON
Responsible Party City,St,Zip:	JERSEY CITY, NJ
Memo. Of Understanding:	Not reported
Drill/trng Exercise:	Not reported
Hazardous:	Not reported

EX1333 **CAVEN PT REDEVELOPMENT** **FINDS** **1016647847**
Target **1 CHAPEL AVE** **N/A**
Property **JERSEY CITY, NJ 07305**

Site 2 of 18 in cluster EX

Actual:
16 ft.

FINDS:
Registry ID: 110004129693

Focus Map:
10

Click Here:

Environmental Interest/Information System:
AFS (Aerometric Information Retrieval System (AIRS) Facility Subsystem) replaces the former Compliance Data System (CDS), the National Emission Data System (NEDS), and the Storage and Retrieval of Aerometric Data (SAROAD). AIRS is the national repository for information concerning airborne pollution in the United States. AFS is used to track emissions and compliance data from industrial plants. AFS data are utilized by states to prepare State Implementation Plans to comply with regulatory programs and by EPA as an input for the estimation of total national emissions. AFS is undergoing a major redesign to support facility operating permits required under Title V of the Clean Air Act.
FEDERAL FACILITY HAZARDOUS WASTE DOCKET
NJ-NJEMS (New Jersey - New Jersey Environmental Management System).

CAVEN PT REDEVELOPMENT (Continued) **1016647847**

The Department of Environmental Protection (NJDEP) manages large databases of environmental information in this integrated system. RCRAInfo is a national information system that supports the Resource Conservation and Recovery Act (RCRA) program through the tracking of events and activities related to facilities that generate, transport, and treat, store, or dispose of hazardous waste. RCRAInfo allows RCRA program staff to track the notification, permit, compliance, and corrective action activities required under RCRA.
HAZARDOUS WASTE BIENNIAL REPORTER
SUPERFUND (NON-NPL)
AIR MINOR

Registry ID: 110070215523

Click Here:

Environmental Interest/Information System:

US National Pollutant Discharge Elimination System (NPDES) module of the Compliance Information System (ICIS) tracks surface water permits issued under the Clean Water Act. Under NPDES, all facilities that discharge pollutants from any point source into waters of the United States are required to obtain a permit. The permit will likely contain limits on what can be discharged, impose monitoring and reporting requirements, and include other provisions to ensure that the discharge does not adversely affect water quality.

Click this hyperlink while viewing on your computer to access additional FINDS: detail in the EDR Site Report.

EX1334 **NJ Release** **S110514387**
Target Property **2 CAVEN POINT RD**
JERSEY CITY, NJ **N/A**

Site 3 of 18 in cluster EX

Actual: **16 ft.**

Focus Map: **10**

NJ Release:

Name:	Not reported
Address:	2 CAVEN POINT RD
City,State,Zip:	JERSEY CITY, NJ
Facility Type:	Commercial
Facility Phone:	Not reported
Incident Date:	06/10/2010
Incident Time:	Not reported
Trenton Dispatch Log Number:	354185
Case Number:	10-06-10-1237-26
Date Received:	06/10/2010
Nature of Incident:	Not reported
Operator:	Not reported
Incident Type:	Soil Contamination
Incident Location:	AREA OF
Location:	Not reported
Other Location:	Not reported
Contact Name:	Not reported
Caller Name:	Not reported
Caller Title:	Not reported
Caller Address:	Not reported
Caller City,St,Zip:	Not reported
Caller Telephone:	Not reported
Substance(s):	Not reported
Substance Type:	Not reported

(Continued) **S110514387**

Substance Identity:	Not reported
CAS Number:	Not reported
A310 Letter:	Not reported
TCPA Chemical:	Not reported
Hazrds Material:	Not reported
COMU:	Not reported
Ref. Code:	Not reported
Amt Released:	Not reported
Contained:	Not reported
Release Type:	Not reported
Release VE:	Not reported
Injuries:	No
Public Exposure:	No
Facility Evacuation:	No
Police at Scene:	Yes
Firemen at Scene:	Yes
Contamination of:	Not reported
Receiving Water:	Not reported
Status at Spill:	Not reported
NJ Spill Date:	Not reported
NJ Spill Time:	Not reported
NJ Spill Name:	Not reported
NJ Spill Title:	Not reported
NJ Spill Phone:	Not reported
Other Date:	Not reported
Other Time:	Not reported
Other Name:	Not reported
Other Title:	Not reported
Other Telephone:	Not reported
Public Evacuation:	No
Assistance Requested:	Not reported
Wind Direction/Speed:	Not reported
Local Municipality Notified:	Not reported
Local Municipality Name:	Not reported
Local Municipality Title:	Not reported
Local Municipality Telephone:	Not reported
Local Municipality Date:	Not reported
Local Municipality Time:	Not reported
Incident Description:	Not reported
Incident Name:	Not reported
Incident Referred To:	Not reported
Incident Region:	Not reported
Incident Telephone:	Not reported
Incident Date:	Not reported
Incident time:	Not reported
Incident ITM:	Not reported
Comments: Not reported	
Date A310 Letter Printed:	Not reported
Date Local Authority Was Notified:	Not reported
Date Updated:	Not reported
Date Report Faxed to Local Authority:	Not reported
Local Authority Notification Date:	Not reported
Rep Receive Date:	06/10/2010
Reporter Type:	Municipal Rep.
Reporter Name:	REDACTED
Reporter Title:	REDACTED
Reporter Org:	REDATED

(Continued) **S110514387**

Reporter Address:	Not reported
Reporter City,St,Zip:	Not reported
Reporter County:	Not reported
Incident Status:	Continuous
Incident Category Source:	Other
Incident Source Name:	UNKNOWN
Incident Source Address:	Not reported
Incident Source Address 2:	Not reported
Incident Source City,St,Zip:	NJ
Incident Source County:	Not reported
DEP Requested:	No
Confidential:	Not reported
Notify Type:	Not reported
Road Closed:	Not reported
Direction:	Not reported
Responsible Party:	Not reported
Responsible Party Name:	Not reported
Responsible Party Contact:	Not reported
Responsible Party Title:	Not reported
Responsible Party Phone:	Not reported
Responsible Party Street:	Not reported
Responsible Party County:	Not reported
Responsible Party City,St,Zip:	Not reported
Memo. Of Understanding:	Not reported
Drill/trng Exercise:	Not reported
Hazardous:	Not reported

EX1335 **CAVEN POINT U.S. ARMY RESERVE CENTER** **ECHO** **1025891865**
Target Property **2 CAVEN POINT RD** **N/A**
JERSEY CITY, NJ 07305

Site 4 of 18 in cluster EX

Actual: 16 ft.
Focus Map: 10

ECHO:

Envid:	1025891865
Registry ID:	110004129693
DFR URL:	http://echo.epa.gov/detailed-facility-report?fid=110004129693
Name:	CAVEN POINT U.S. ARMY RESERVE CENTER
Address:	2 CAVEN POINT RD
City,State,Zip:	JERSEY CITY, NJ 07305

1336 **BAYONNE MUA LIFT STATION 3** **NJ AIRS** **S121092811**
Target Property **PENINSULA AT BAYONNE HARBOR** **N/A**
BAYONNE, NJ 07002

Actual: 6 ft.
Focus Map: 9

AIRS:

Name:	BAYONNE MUA LIFT STATION 3
Address:	PENINSULA AT BAYONNE HARBOR
City,State,Zip:	BAYONNE, NJ 07002
Emission Year:	Not reported
Facility Number:	12613
NAICS Code:	Not reported
Pollutant Name:	Not reported
Tons/Year lbs/Year For Taps 1000 Tons/Year For CO2:	Not reported
Tons/Season (5/1-9/30):	Not reported
Lbs/Day Peak Ozone Season (6/1-8/31):	Not reported

BAYONNE MUA LIFT STATION 3 (Continued) **S121092811**

Lbs/Day Co-season (12/1-2/31):	Not reported
Permit of Emission:	PERMIT
X Coordinate:	600401
Y Coordinate:	677734
Coordinate Units:	NJ State Plane (NAD83) - USFEET
Coordinate Type:	Approx. Addr. Match
Active Number:	GEN060001
Active Type Description:	(GP-005) Emergency Generator
Document Status:	Superseded (Archived)
Expiration Date:	01/18/2011
Active Flag:	Y
NAICS Description:	Not reported
TPY of Fugitive Emissions:	Not reported
TPY of Non-Fugitive Emissions:	Not reported
Ozone Season Non-Fugitives:	Not reported
Ozone Season Fugitive:	Not reported
May Sep Fugitive QTY:	Not reported
May Sep Total QTY:	Not reported
Effective Start Date:	01/19/2006

Name:	BAYONNE MUA LIFT STATION 3
Address:	PENINSULA AT BAYONNE HARBOR
City,State,Zip:	BAYONNE, NJ 07002
Emission Year:	Not reported
Facility Number:	12613
NAICS Code:	Not reported
Pollutant Name:	Not reported
Tons/Year lbs/Year For Taps 1000 Tons/Year For CO2:	Not reported
Tons/Season (5/1-9/30):	Not reported
Lbs/Day Peak Ozone Season (6/1-8/31):	Not reported
Lbs/Day Co-season (12/1-2/31):	Not reported
Permit of Emission:	PERMIT
X Coordinate:	600401
Y Coordinate:	677734
Coordinate Units:	NJ State Plane (NAD83) - USFEET
Coordinate Type:	Approx. Addr. Match
Active Number:	GEN160001
Active Type Description:	(GP-005A) Emergency Generators Burning Distillate Fuels
Document Status:	Approved
Expiration Date:	01/28/2021
Active Flag:	Y
NAICS Description:	Not reported
TPY of Fugitive Emissions:	Not reported
TPY of Non-Fugitive Emissions:	Not reported
Ozone Season Non-Fugitives:	Not reported
Ozone Season Fugitive:	Not reported
May Sep Fugitive QTY:	Not reported
May Sep Total QTY:	Not reported
Effective Start Date:	01/29/2016

Name:	BAYONNE MUA LIFT STATION 3
Address:	PENINSULA AT BAYONNE HARBOR
City,State,Zip:	BAYONNE, NJ 07002
Emission Year:	Not reported
Facility Number:	12613
NAICS Code:	Not reported
Pollutant Name:	Not reported

BAYONNE MUA LIFT STATION 3 (Continued) **S121092811**

Tons/Year lbs/Year For Taps 1000 Tons/Year For CO2:	Not reported
Tons/Season (5/1-9/30):	Not reported
Lbs/Day Peak Ozone Season (6/1-8/31):	Not reported
Lbs/Day Co-season (12/1-2/31):	Not reported
Permit of Emission:	PERMIT
X Coordinate:	600401
Y Coordinate:	677734
Coordinate Units:	NJ State Plane (NAD83) - USFEET
Coordinate Type:	Approx. Addr. Match
Active Number:	GEN080001
Active Type Description:	(GP-005) Emergency Generator
Document Status:	Auto-Killed
Expiration Date:	01/18/2016
Active Flag:	Y
NAICS Description:	Not reported
TPY of Fugitive Emissions:	Not reported
TPY of Non-Fugitive Emissions:	Not reported
Ozone Season Non-Fugitives:	Not reported
Ozone Season Fugitive:	Not reported
May Sep Fugitive QTY:	Not reported
May Sep Total QTY:	Not reported
Effective Start Date:	03/19/2008

EX1337 **CAVEN POINT RECREATIONAL FACILITY (SOCCER FIELD)** **NJ HIST LUST** **S104392033**
Target Property **CAVEN POINT ROAD AND CHAPEL AVENUE** **N/A**
JERSEY CITY, NJ

Site 5 of 18 in cluster EX

Actual: 17 ft.
Focus Map: 10

LUST HIST:

Case ID:	95-08-09-1022-24
Lead Program Assigned:	Bureau of Underground Storage Tanks
Facility Status:	**Assigned to a Program**
UST ID:	0308298
TMS Number:	C95-0506
Remedial Level:	Site has confirmed soil and ground water contamination.
Case Manager:	Ward Ingersoll
Facility Phone:	(609) 292-0568
No Further Action:	Not reported
RAW Approved:	Not reported
CEA:	Not reported
Date CEA Lifted:	Not reported
Dead Notice:	Not reported

EX1338 **USDOD ARMY CAVEN POINT RESERVE** **NJ NJEMS** **S123357575**
Target Property **CHAPEL AVE & CAVEN POINT RD** **N/A**
JERSEY CITY, NJ 07305

Site 6 of 18 in cluster EX

Actual: 17 ft.
Focus Map: 10

NJEMS:

Name:	USDOD ARMY CAVEN POINT RESERVE
Address:	CHAPEL AVE & CAVEN POINT RD
City,State,Zip:	JERSEY CITY, NJ 07305
Site Id:	272681
Municipality:	JERSEY CITY

USDOD ARMY CAVEN POINT RESERVE (Continued) **S123357575**

Municipality Name From Spatial Overlay:	JERSEY CITY
GNIS Civil Code For Municipality:	885264
Municipal Code (NJ-1040):	0906
X Coord:	608122
Y Coord:	677769
Coord System:	NJ STATE PLANE (NAD83) - USFEET
Coord Type:	Approx. Addr. Match
Coord Orign:	DEP-GIS
State Standard Numeric Code From Spatial Overlay:	0906
Unique Feature Number For Municipality From Spatial Overlay:	3401736000
Eleven Digit Hydrologic Unit Code From Spatial Overlay):	02030104010
Fourteen Digit Hydrologic Unit Code From Spatial Overlay:	02030104010030
Watershed Management Area Number From Spatial Overlay:	07
Watershed Management Area Name From Spatial Overlay:	Arthur Kill
Water Region Code From Spatial Overlay:	2
Water Region Name From Spatial Overlay:	Raritan
Sub Watershed Name From Overlay:	Upper NY Bay / Kill Van Kull (74d07m30s)
Watershed Name From Spatial Overlay:	Newark Bay / Kill Van Kull / Upr NY Bay

---

EX1339 **CAVEN POINT RECREATIONAL FACILITY** **NJ HIST HWS** **U003106282**
Target **CAVEN POINT RD & CHAPEL AVE** **NJ LUST** **N/A**
Property **JERSEY CITY, NJ 07303** **NJ UST**
NJ BROWNFIELDS
Site 7 of 18 in cluster EX **NJ CHROME**

Actual:
17 ft.

Focus Map:
10

HIST SHWS:

Case Status:	**Active**
Status Date:	8/28/1995
Case ID:	030829
Contact:	BSCM
Sub Section Label:	A: Sites with On-Site Sources of Contamination
Site Municipality:	0906
Remedial Level Code:	C2
Classification exception area dt:	None
Classification exception area dt:	Not reported
Deed Notice Status:	None
Deed Notice Date:	Not reported
Engineering Control Status:	None
Engineering Control Date:	Not reported
National Priorities List Status:	Not reported
National Priorities List Date:	Not reported
X Coordinate:	608080
Y Coordinate:	677690
Coordinate System:	NJ State Plane (NAD83) - USFEET

LUST:

Name:	CAVEN POINT
Address:	CAVEN POINT RD & CHAPEL AVE
City,State,Zip:	JERSEY CITY, NJ
Case ID:	30829
Activity Number:	LSR100001

UST:

Facility ID:	030829

Contact:

CAVEN POINT RECREATIONAL FACILITY (Continued) **U003106282**

Owner Name: Not Identified Not Identified
Organization: Not Identified
Contact Type(UST Reg): Facility Operator
Contact Address (UST Reg): Not reported
Contact Address 2 (UST Reg): Not reported
Conact City,St,Zip (UST Reg): Not reported

Owner Name: CHRIS STREHAN
Organization: JERSEY CITY
Contact Type(UST Reg): Tank Owner
Contact Address (UST Reg): 280 GROVE ST
Contact Address 2 (UST Reg): Not reported
Conact City,St,Zip (UST Reg): Jersey City, NJ 07303

Tanks:
Tank Id: TANK-1
Tank Number: CP1
Tank Status: Removed
Tank Status Date: 05/01/1995
Install Date: 01/01/1945
Tank Contents: Leaded Gasoline
Tank Size: 5000
Tank Compliance: No
Overfill: No
Compliance Monitoring?: No
Overfill Protection: No
Spill Containment: No
Tank Wellhead Protection: Not reported
Tank/Pipe Construction Type: Tank CONVERSION (NON-NULLABLE)
Tank/Pipe Construction Type: Pipe CONVERSION (NON-NULLABLE)
Tank/Pipe Monitor: Pipe None
Tank/Pipe Monitor: Tank None

BROWNFIELDS:
Name: CAVEN POINT
Address: CAVEN POINT RD & CHAPEL AVE
City,State,Zip: JERSEY CITY, JERSEY CITY 07305
Price: Not reported
Assessed Value: Not reported
Property Size: Unknown
Annual Taxes: Not reported
Representative Address: Not reported
Representative City/State/Zip: Not reported
Submitter Name: Not reported
Submitter Address1: Not reported
Submitter Address2: Not reported
Submitter City: Not reported
Submitter State: Not reported
Submitter Zip: Not reported
Submitter Email: Not reported
Submitter Phone: Not reported
Transaction Type: Not reported
Transfer Type: Not reported
Site Number: 6948
X Coordinate: 608080

CAVEN POINT RECREATIONAL FACILITY (Continued) **U003106282**

Y Coordinate:	677690
Coord:	608080:677690
AutoID:	Not reported
Ownership Type:	unknown
Ownership:	DEP Case
PStatus:	DEP Case
PI Number:	030829
Owner Name:	Not reported
Owner Address + Owner Street:	Not reported
Owner City:	Not reported
Owner State:	Not reported
Owner Zip Code:	Not reported
Owner County:	Not reported
Owner Phone:	9999999999
Owner Fax:	9999999999
Owner Email:	Not reported
Owner Organization:	Not reported
Authorized Representative:	Not reported
Auth Rep Relation to Owner:	Not reported
Municipal Contact Name:	Not reported
Municipal Contact Street:	Not reported
Municipal Contact City:	Not reported
Municipal Contact State:	Not reported
Municipal Contact Zip Code:	Not reported
Municipal Contact Phone:	9999999999
Municipal Contact Fax:	9999999999
Municipal Contact Email:	Not reported
Department:	Not reported
Municipal Contact Title:	Not reported
Contact Relation to Owner:	Not reported
Current Zoning:	Not reported
Proposed Zoning:	Not reported
Copy of Title Insurance:	Not reported
Block:	Not reported
Lot:	Not reported
Development Plan Completed:	Unknown
Market Study Completed:	Unknown
Current Activity:	Not reported
Current Operations:	Not reported
Prior Operations:	Not reported
Deed Restrictions:	Unknown
Easements:	Unknown
Buildings:	Not reported
Condition of Buildings:	Not reported
Square Footage:	Not reported
Total Buildable Space:	Not reported
Lease Price:	Not reported
Tax Certificate:	Unknown
Tax Lien:	Unknown
Other Liens/Judgements:	No
Traffic Study:	Unknown
Road Access:	Not reported
Waterfront Access:	Unknown
Airport Access:	Unknown
Public Transportation Access:	Unknown
Major Highway Name:	Not reported
Major Highway Interchange:	Not reported

CAVEN POINT RECREATIONAL FACILITY (Continued) **U003106282**

Major Highway Miles Away:	Not reported
Local Highway Name:	Not reported
Local Highway Interchange:	Not reported
Local Highway Miles Away:	Not reported
Rail Type:	Not reported
Rail Name:	Not reported
Rail Station:	Not reported
Rail Miles Away:	Not reported
Public Water:	Unknown
Electric:	Unknown
Gas:	Unknown
Public Sewer:	Unknown
Telephone:	Unknown
Cable:	Unknown
Fiber Optics:	Unknown
Wetlands:	No
Sensitive Ecosystems/Habitats:	No
Endangered Species:	No
Historic/Archeological Site:	No
100 Year Flood Plain:	No
500 Year Flood Plain:	No
Environmental Report Copies:	Yes
List Containing Site:	Not reported
Preliminary Assessment:	No
Site Investigation:	No
Remedial Investigation:	No
Remedial Action Workplan:	No
Voluntary Cleanup Program:	No
Environmental Litigation:	No
Remediation In Progress:	Yes
Remediation Estimated Complete Date:	Not reported
Regulatory sign-off:	No
Regulatory Sign-Off Description:	Not reported
Other Incentives:	No
Low Interest Rates:	No
HDSRF Grants:	No
TIF:	No
HDSRF Loans:	No
USA Loans:	No
USA Grants:	No
Designated Redevelopment Area:	No
Environmental Opportunity Zone:	No
Tax Rebate or Abatement:	No
Empowerment Zone (Federal):	No
Urban Coordinating Council Neighborhood:	No
Enterprise Community (Federal):	No
Urban Enterprise Zone:	No
Additional Comments:	1) Assigned to Program,8/28/1995 2) C2: Formal Design - Known Source or Release with GW Contamination established 8/28/1995
County_int_FK:	9
Municipality_int_FK:	252
Planning Area Designation:	Planning Area 1
Authorized Representative Email:	Not reported
Authorized Representative Phone:	9999999999
General Comments:	Not reported

CAVEN POINT RECREATIONAL FACILITY (Continued) **U003106282**

CHROME:
Facility Id: 4
Resp Party: PPG
Status: No Further Action

EX1340 **CAVEN POINT** **NJ RGA HWS** **S115254382**
Target **CAVEN POINT RD & CHAPEL AVE** **N/A**
Property **JERSEY CITY, NJ**

Site 8 of 18 in cluster EX

Actual: **17 ft.**
Focus Map: **10**

RGA HWS:

2012	CAVEN POINT	CAVEN POINT RD & CHAPEL AVE
2011	CAVEN POINT	CAVEN POINT RD & CHAPEL AVE
2010	CAVEN POINT	CAVEN POINT RD & CHAPEL AVE
2009	CAVEN POINT	CAVEN POINT RD & CHAPEL AVE
2008	CAVEN POINT	CAVEN POINT RD & CHAPEL AVE

EX1341 **NJ Release** **S118133634**
Target **CHAPEL RD AND CABIN POINT RD** **N/A**
Property **JERSEY CITY, NJ 07302**

Site 9 of 18 in cluster EX

Actual: **17 ft.**
Focus Map: **10**

NJ Release:

Name:	Not reported
Address:	CHAPEL RD AND CABIN POINT RD
City,State,Zip:	JERSEY CITY, NJ 07302
Facility Type:	Residential
Facility Phone:	Not reported
Incident Date:	06/08/2015
Incident Time:	Not reported
Trenton Dispatch Log Number:	560264
Case Number:	15-06-08-0847-56
Date Received:	06/08/2015
Nature of Incident:	Not reported
Operator:	Not reported
Incident Type:	Fish & Wildlife
Incident Location:	CORNER OF
Location:	Not reported
Other Location:	Not reported
Contact Name:	Not reported
Caller Name:	Not reported
Caller Title:	Not reported
Caller Address:	Not reported
Caller City,St,Zip:	Not reported
Caller Telephone:	Not reported
Substance(s):	Not reported
Substance Type:	Not reported
Substance Identity:	Not reported
CAS Number:	Not reported
A310 Letter:	Not reported

(Continued) **S118133634**

TCPA Chemical:	Not reported
Hazrds Material:	Not reported
COMU:	Not reported
Ref. Code:	Not reported
Amt Released:	Not reported
Contained:	Not reported
Release Type:	Not reported
Release VE:	Not reported
Injuries:	No
Public Exposure:	No
Facility Evacuation:	No
Police at Scene:	No
Firemen at Scene:	No
Contamination of:	Not reported
Receiving Water:	Not reported
Status at Spill:	Not reported
NJ Spill Date:	Not reported
NJ Spill Time:	Not reported
NJ Spill Name:	Not reported
NJ Spill Title:	Not reported
NJ Spill Phone:	Not reported
Other Date:	Not reported
Other Time:	Not reported
Other Name:	Not reported
Other Title:	Not reported
Other Telephone:	Not reported
Public Evacuation:	No
Assistance Requested:	Not reported
Wind Direction/Speed:	Not reported
Local Municipality Notified:	Not reported
Local Municipality Name:	Not reported
Local Municipality Title:	Not reported
Local Municipality Telephone:	Not reported
Local Municipality Date:	Not reported
Local Municipality Time:	Not reported
Incident Description:	Not reported
Incident Name:	Not reported
Incident Referred To:	Not reported
Incident Region:	Not reported
Incident Telephone:	Not reported
Incident Date:	Not reported
Incident time:	Not reported
Incident ITM:	Not reported
Comments: Not reported	
Date A310 Letter Printed:	Not reported
Date Local Authority Was Notified:	Not reported
Date Updated:	Not reported
Date Report Faxed to Local Authority:	Not reported
Local Authority Notification Date:	Not reported
Rep Receive Date:	06/08/2015
Reporter Type:	Citizen Complaint
Reporter Name:	REDACTED
Reporter Title:	REDACTED
Reporter Org:	REDATED
Reporter Address:	Not reported
Reporter City,St,Zip:	Not reported
Reporter County:	Not reported

(Continued) **S118133634**

Incident Status:	Terminated
Incident Category Source:	Other
Incident Source Name:	NONE
Incident Source Address:	Not reported
Incident Source Address 2:	Not reported
Incident Source City,St,Zip:	NJ
Incident Source County:	Not reported
DEP Requested:	No
Confidential:	Not reported
Notify Type:	Not reported
Road Closed:	Not reported
Direction:	Not reported
Responsible Party:	Not reported
Responsible Party Name:	Not reported
Responsible Party Contact:	Not reported
Responsible Party Title:	Not reported
Responsible Party Phone:	Not reported
Responsible Party Street:	Not reported
Responsible Party County:	Not reported
Responsible Party City,St,Zip:	Not reported
Memo. Of Understanding:	Not reported
Drill/trng Exercise:	Not reported
Hazardous:	Not reported

EX1342 **CAVEN POINT US ARMY RESERVE CENTER** **NJ VCP** **S106762579**
Target **CHAPEL AVE & CAVEN POINT RD** **N/A**
Property **JERSEY CITY, NJ 11359**

Site 10 of 18 in cluster EX

Actual: **17 ft.**
Focus Map: **10**

VCP:

Incident Number:	98-07-13-1600-26
MOA Execution Date:	11/03/2000
Type Of Vcp File:	HISTORICAL
Pi Number:	Not reported
Case Type(Case Type):	Not reported
Case Contact: Department	Not reported
Case Contact Name:	Not reported
Case Contact: Organization	77th Regional Support Command
Case Contact: Address: Line1	Not reported
Case Contact: Address: Line2	Not reported
Case Contact: Address: Line3	Not reported
Case Contact City,St,Zip:	Not reported

EX1343 **CAVEN POINT RECREATIONAL FACILITY** **NJ NJEMS** **S120680630**
Target **CAVEN POINT RD & CHAPEL AVE** **N/A**
Property **JERSEY CITY, NJ 07305**

Site 11 of 18 in cluster EX

Actual: **17 ft.**
Focus Map: **10**

NJEMS:

Name:	CAVEN POINT RECREATIONAL FACILITY
Address:	CAVEN POINT RD & CHAPEL AVE
City,State,Zip:	JERSEY CITY, NJ 07305
Site Id:	56285
Municipality:	JERSEY CITY

CAVEN POINT RECREATIONAL FACILITY (Continued) **S120680630**

Municipality Name From Spatial Overlay:	JERSEY CITY
GNIS Civil Code For Municipality:	885264
Municipal Code (NJ-1040):	0906
X Coord:	608136.63
Y Coord:	677133.11
Coord System:	NJ STATE PLANE (NAD83) - USFEET
Coord Type:	Digital Image
Coord Orign:	DEP-Program
State Standard Numeric Code From Spatial Overlay:	0906
Unique Feature Number For Municipality From Spatial Overlay:	3401736000
Eleven Digit Hydrologic Unit Code From Spatial Overlay):	02030104010
Fourteen Digit Hydrologic Unit Code From Spatial Overlay:	02030104010030
Watershed Management Area Number From Spatial Overlay:	07
Watershed Management Area Name From Spatial Overlay:	Arthur Kill
Water Region Code From Spatial Overlay:	2
Water Region Name From Spatial Overlay:	Raritan
Sub Watershed Name From Overlay:	Upper NY Bay / Kill Van Kull (74d07m30s)
Watershed Name From Spatial Overlay:	Newark Bay / Kill Van Kull / Upr NY Bay

---

EX1344 **CAVEN POINT RECREATIONAL FACILITY** **NJ SHWS** **S120663059**
Target **CAVEN POINT RD & CHAPEL AVE** **N/A**
Property **JERSEY CITY, NJ**

Site 12 of 18 in cluster EX

Actual: **17 ft.**
Focus Map: **10**

SHWS:

Name:	CAVEN POINT RECREATIONAL FACILITY
Address:	CAVEN POINT RD & CHAPEL AVE
City,State,Zip:	JERSEY CITY, NJ
Site ID:	56285
Status:	Active
Home Owner:	No
PI Number:	030829

Detail As Of April 2012:

X Coord Site:	Not reported
X Coord PI:	Not reported
Y Coord Site:	Not reported
Y Coord PI:	Not reported

EX1345 **ON ROADSIDE 200 FT SOUTH OF** **NJ Release** **S102207462**
Target **CAVEN PT & CHAPEL AV** **N/A**
Property **JERSEY CITY, NJ**

Site 13 of 18 in cluster EX

Actual: **17 ft.**
Focus Map: **10**

NJ Release:

Name:	ON ROADSIDE 200 FT SOUTH OF
Address:	CAVEN PT & CHAPEL AV
City,State,Zip:	JERSEY CITY, NJ
Facility Type:	Commercial
Facility Phone:	Not reported
Incident Date:	08/01/1994
Incident Time:	1250
Trenton Dispatch Log Number:	13773
Case Number:	94-8-1-1255-25
Date Received:	08/01/1994

ON ROADSIDE 200 FT SOUTH OF (Continued) **S102207462**

Nature of Incident:	Other
Operator:	ROGER
Incident Type:	Not reported
Incident Location:	Not reported
Location:	Other
Other Location:	Not reported
Contact Name:	Not reported
Caller Name:	REDACTED
Caller Title:	Not reported
Caller Address:	Not reported
Caller City,St,Zip:	Not reported
Caller Telephone:	Not reported
Substance(s):	UNKNOWN LIQUID
Substance Type:	Liquid
Substance Identity:	Unknown
CAS Number:	Not reported
A310 Letter:	Yes
TCPA Chemical:	Unknown
Hazrds Material:	Unknown
COMU:	0906
Ref. Code:	001
Amt Released:	5 GAL
Contained:	No
Release Type:	Continuous
Release VE:	Potential
Injuries:	No
Public Exposure:	Unknown
Facility Evacuation:	No
Police at Scene:	No
Firemen at Scene:	No
Contamination of:	Land
Receiving Water:	Not reported
Status at Spill:	5 GAL CONTAINER LABELED ACRYLIC THINNER, ACRY2RC CITY AUTO SUPPLY,
NJ Spill Date:	Not reported
NJ Spill Time:	Not reported
NJ Spill Name:	Not reported
NJ Spill Title:	Not reported
NJ Spill Phone:	Not reported
Other Date:	Not reported
Other Time:	Not reported
Other Name:	Not reported
Other Title:	Not reported
Other Telephone:	Not reported
Public Evacuation:	No
Assistance Requested:	Yes
Wind Direction/Speed:	Not reported
Local Municipality Notified:	Not reported
Local Municipality Name:	JERSEY CITY
Local Municipality Title:	CAPT FORENZA
Local Municipality Telephone:	201-547-4271
Local Municipality Date:	08/01/1994
Local Municipality Time:	1304
Incident Description:	Abandoned Containers
Incident Name:	H.CAMARGO
Incident Referred To:	DRPSR
Incident Region:	ER1
Incident Telephone:	Office,Faxed

ON ROADSIDE 200 FT SOUTH OF (Continued) **S102207462**

Incident Date:	08/01/1994
Incident time:	1259
Incident ITM:	T
Comments: Not reported	
Date A310 Letter Printed:	Not reported
Date Local Authority Was Notified:	Not reported
Date Updated:	Not reported
Date Report Faxed to Local Authority:	Not reported
Local Authority Notification Date:	Not reported
Rep Receive Date:	Not reported
Reporter Type:	Not reported
Reporter Name:	Not reported
Reporter Title:	Not reported
Reporter Org:	Not reported
Reporter Address:	Not reported
Reporter City,St,Zip:	Not reported
Reporter County:	Not reported
Incident Status:	Not reported
Incident Category Source:	Not reported
Incident Source Name:	Not reported
Incident Source Address:	Not reported
Incident Source Address 2:	Not reported
Incident Source City,St,Zip:	Not reported
Incident Source County:	Not reported
DEP Requested:	Not reported
Confidential:	Not reported
Notify Type:	Not reported
Road Closed:	Not reported
Direction:	Not reported
Responsible Party:	UnKnown
Responsible Party Name:	Not reported
Responsible Party Contact:	Not reported
Responsible Party Title:	Not reported
Responsible Party Phone:	Not reported
Responsible Party Street:	Not reported
Responsible Party County:	Not reported
Responsible Party City,St,Zip:	Not reported
Memo. Of Understanding:	Not reported
Drill/trng Exercise:	Not reported
Hazardous:	Not reported

EX1346 **PORT LIBERTE' PROPERTY & ADJOINING PROPERTIES** **NJ VCP** **S106763285**
Target Property **CHAPEL AVE & CAVEN POINT RD** **N/A**
JERSEY CITY, NJ 02467

Site 14 of 18 in cluster EX

Actual: **17 ft.**
Focus Map: **10**

VCP:

Incident Number:	02-04-05-0113-59
MOA Execution Date:	05/01/2002
Type Of Vcp File:	HISTORICAL
Pi Number:	Not reported
Case Type(Case Type):	Not reported
Case Contact: Department	Not reported
Case Contact Name:	Not reported
Case Contact: Organization	WA Golf Company LLC
Case Contact: Address: Line1	Not reported
Case Contact: Address: Line2	Not reported

PORT LIBERTE' PROPERTY & ADJOINING PROPERTIES (Continued) **S106763285**

Case Contact: Address: Line3 Not reported
Case Contact City,St,Zip: Not reported

EX1347 **CAVEN POINT** **NJ RGA LUST** **S115281073**
Target **CAVEN POINT RD & CHAPEL AVE** **N/A**
Property **JERSEY CITY, NJ**

Site 15 of 18 in cluster EX

Actual: **17 ft.**
Focus Map: **10**

RGA LUST:

2012	CAVEN POINT	CAVEN POINT RD & CHAPEL AVE
2010	CAVEN POINT	CAVEN POINT RD & CHAPEL AVE
2009	CAVEN POINT	CAVEN POINT RD & CHAPEL AVE
2008	CAVEN POINT	CAVEN POINT RD & CHAPEL AVE
2007	CAVEN POINT	CAVEN POINT RD & CHAPEL AVE
2006	CAVEN POINT	CAVEN POINT RD & CHAPEL AVE

EX1348 **CAVEN POINT RECREATIONAL FACILITY** **NJ SHWS** **S125903531**
Target **CAVEN PT RD & CHAPEL AVE** **N/A**
Property **JERSEY CITY, NJ**

Site 16 of 18 in cluster EX

Actual: **17 ft.**
Focus Map: **10**

SHWS:

Name:	CAVEN POINT RECREATIONAL FACILITY
Address:	CAVEN PT RD & CHAPEL AVE
City,State,Zip:	JERSEY CITY, NJ
Site ID:	56285
Status:	Active
Home Owner:	Not reported
PI Number:	030829

Detail As Of April 2012:

X Coord Site:	Not reported
X Coord PI:	Not reported
Y Coord Site:	Not reported
Y Coord PI:	Not reported

EX1349 **CAVEN POINT ARMY BASE HEALTH DEPT** **RCRA NonGen / NLR** **1000206724**
Target **FT CHAPEL AVE & CAVEN POINT RD** **NJD980647465**
Property **JERSEY CITY, NJ 07305**

Site 17 of 18 in cluster EX

Actual: **15 ft.**
Focus Map: **10**

RCRA NonGen / NLR:

Date Form Received by Agency:	2010-01-13 00:00:00.0
Handler Name:	CAVEN POINT ARMY BASE HEALTH DEPT
Handler Address:	FT CHAPEL AVE & CAVEN POINT RD
Handler City,State,Zip:	JERSEY CITY, NJ 07305
EPA ID:	NJD980647465

CAVEN POINT ARMY BASE HEALTH DEPT (Continued) **1000206724**

Contact Name:	KENNETH BROPHY
Contact Address:	GROVE ST - CITY HALL
Contact City,State,Zip:	JERSEY CITY, NJ 07302
Contact Telephone:	201-547-4768
Contact Fax:	Not reported
Contact Email:	Not reported
Contact Title:	Not reported
EPA Region:	02
Land Type:	Not reported
Federal Waste Generator Description:	Not a generator, verified
Non-Notifier:	Not reported
Biennial Report Cycle:	Not reported
Accessibility:	Not reported
Active Site Indicator:	Handler Activities
State District Owner:	NJ
State District:	NORTHERN
Mailing Address:	GROVE ST - CITY HALL
Mailing City,State,Zip:	JERSEY CITY, NJ 07302
Owner Name:	CITY OF JERSEY CITY NEW JERSEY
Owner Type:	Private
Operator Name:	CITY OF JERSEY CITY NEW JERSEY
Operator Type:	Private
Short-Term Generator Activity:	No
Importer Activity:	No
Mixed Waste Generator:	No
Transporter Activity:	No
Transfer Facility Activity:	No
Recycler Activity with Storage:	No
Small Quantity On-Site Burner Exemption:	No
Smelting Melting and Refining Furnace Exemption:	No
Underground Injection Control:	No
Off-Site Waste Receipt:	No
Universal Waste Indicator:	Yes
Universal Waste Destination Facility:	Yes
Federal Universal Waste:	Yes
Active Site Fed-Reg Treatment Storage and Disposal Facility:	Not reported
Active Site Converter Treatment storage and Disposal Facility:	Not reported
Active Site State-Reg Treatment Storage and Disposal Facility:	Not reported
Active Site State-Reg Handler:	---
Federal Facility Indicator:	Not reported
Hazardous Secondary Material Indicator:	NN
Sub-Part K Indicator:	Not reported
Commercial TSD Indicator:	No
Treatment Storage and Disposal Type:	Not reported
2018 GPRA Permit Baseline:	Not on the Baseline
2018 GPRA Renewals Baseline:	Not on the Baseline
Permit Renewals Workload Universe:	Not reported
Permit Workload Universe:	Not reported
Permit Progress Universe:	Not reported
Post-Closure Workload Universe:	Not reported
Closure Workload Universe:	Not reported
202 GPRA Corrective Action Baseline:	No
Corrective Action Workload Universe:	No
Subject to Corrective Action Universe:	No
Non-TSDFs Where RCRA CA has Been Imposed Universe:	No
TSDFs Potentially Subject to CA Under 3004 (u)/(v) Universe:	No
TSDFs Only Subject to CA under Discretionary Auth Universe:	No

CAVEN POINT ARMY BASE HEALTH DEPT (Continued) **1000206724**

Corrective Action Priority Ranking:	No NCAPS ranking
Environmental Control Indicator:	No
Institutional Control Indicator:	No
Human Exposure Controls Indicator:	N/A
Groundwater Controls Indicator:	N/A
Operating TSDF Universe:	Not reported
Full Enforcement Universe:	Not reported
Significant Non-Complier Universe:	No
Unaddressed Significant Non-Complier Universe:	No
Addressed Significant Non-Complier Universe:	No
Significant Non-Complier With a Compliance Schedule Universe:	No
Financial Assurance Required:	Not reported
Handler Date of Last Change:	2010-06-24 15:18:04.0
Recognized Trader-Importer:	No
Recognized Trader-Exporter:	No
Importer of Spent Lead Acid Batteries:	No
Exporter of Spent Lead Acid Batteries:	No
Recycler Activity Without Storage:	Not reported
Manifest Broker:	Not reported
Sub-Part P Indicator:	Not reported

Handler - Owner Operator:

Owner/Operator Indicator:	Owner
Owner/Operator Name:	CITY OF JERSEY CITY NEW JERSEY
Legal Status:	Private
Date Became Current:	Not reported
Date Ended Current:	Not reported
Owner/Operator Address:	NOT REQUIRED
Owner/Operator City,State,Zip:	NOT REQUIRED, WY 99999
Owner/Operator Telephone:	212-555-1212
Owner/Operator Telephone Ext:	Not reported
Owner/Operator Fax:	Not reported
Owner/Operator Email:	Not reported

Owner/Operator Indicator:	Operator
Owner/Operator Name:	CITY OF JERSEY CITY NEW JERSEY
Legal Status:	Private
Date Became Current:	Not reported
Date Ended Current:	Not reported
Owner/Operator Address:	NOT REQUIRED
Owner/Operator City,State,Zip:	NOT REQUIRED, WY 99999
Owner/Operator Telephone:	212-555-1212
Owner/Operator Telephone Ext:	Not reported
Owner/Operator Fax:	Not reported
Owner/Operator Email:	Not reported

Owner/Operator Indicator:	Operator
Owner/Operator Name:	CITY OF JERSEY CITY NEW JERSEY
Legal Status:	Private
Date Became Current:	Not reported
Date Ended Current:	Not reported
Owner/Operator Address:	NOT REQUIRED
Owner/Operator City,State,Zip:	NOT REQUIRED, WY 99999
Owner/Operator Telephone:	212-555-1212
Owner/Operator Telephone Ext:	Not reported
Owner/Operator Fax:	Not reported

CAVEN POINT ARMY BASE HEALTH DEPT (Continued) **1000206724**

Owner/Operator Email: Not reported

Owner/Operator Indicator: Owner
Owner/Operator Name: CITY OF JERSEY CITY NEW JERSEY
Legal Status: Private
Date Became Current: Not reported
Date Ended Current: Not reported
Owner/Operator Address: NOT REQUIRED
Owner/Operator City,State,Zip: NOT REQUIRED, WY 99999
Owner/Operator Telephone: 212-555-1212
Owner/Operator Telephone Ext: Not reported
Owner/Operator Fax: Not reported
Owner/Operator Email: Not reported

Owner/Operator Indicator: Owner
Owner/Operator Name: CITY OF JERSEY CITY NEW JERSEY
Legal Status: Private
Date Became Current: Not reported
Date Ended Current: Not reported
Owner/Operator Address: NOT REQUIRED
Owner/Operator City,State,Zip: NOT REQUIRED, WY 99999
Owner/Operator Telephone: 212-555-1212
Owner/Operator Telephone Ext: Not reported
Owner/Operator Fax: Not reported
Owner/Operator Email: Not reported

Historic Generators:
Receive Date: 2006-01-01 00:00:00.0
Handler Name: CAVEN POINT ARMY BASE HEALTH DEPT
Federal Waste Generator Description: Not a generator, verified
State District Owner: NJ
Large Quantity Handler of Universal Waste: No
Recognized Trader Importer: No
Recognized Trader Exporter: No
Spent Lead Acid Battery Importer: No
Spent Lead Acid Battery Exporter: No
Current Record: No
Non Storage Recycler Activity: Not reported
Electronic Manifest Broker: Not reported

Receive Date: 2007-01-01 00:00:00.0
Handler Name: CAVEN POINT ARMY BASE HEALTH DEPT
Federal Waste Generator Description: Not a generator, verified
State District Owner: NJ
Large Quantity Handler of Universal Waste: No
Recognized Trader Importer: No
Recognized Trader Exporter: No
Spent Lead Acid Battery Importer: No
Spent Lead Acid Battery Exporter: No
Current Record: No
Non Storage Recycler Activity: Not reported
Electronic Manifest Broker: Not reported

Receive Date: 2010-01-13 00:00:00.0
Handler Name: CAVEN POINT ARMY BASE HEALTH DEPT
Federal Waste Generator Description: Not a generator, verified
State District Owner: NJ

CAVEN POINT ARMY BASE HEALTH DEPT (Continued) **1000206724**

Large Quantity Handler of Universal Waste: Yes
Recognized Trader Importer: No
Recognized Trader Exporter: No
Spent Lead Acid Battery Importer: No
Spent Lead Acid Battery Exporter: No
Current Record: Yes
Non Storage Recycler Activity: Not reported
Electronic Manifest Broker: Not reported

Receive Date: 1982-07-14 00:00:00.0
Handler Name: CAVEN POINT ARMY BASE HEALTH DEPT
Federal Waste Generator Description: Not a generator, verified
State District Owner: NJ
Large Quantity Handler of Universal Waste: No
Recognized Trader Importer: No
Recognized Trader Exporter: No
Spent Lead Acid Battery Importer: No
Spent Lead Acid Battery Exporter: No
Current Record: No
Non Storage Recycler Activity: Not reported
Electronic Manifest Broker: Not reported

List of NAICS Codes and Descriptions:
NAICS Codes: No NAICS Codes Found

Facility Has Received Notices of Violation:
Found Violation: Yes
Agency Which Determined Violation: State
Violation Short Description: Generators - General
Date Violation was Determined: 1983-03-01 00:00:00.0
Actual Return to Compliance Date: 1983-09-20 00:00:00.0
Return to Compliance Qualifier: Observed
Violation Responsible Agency: State
Scheduled Compliance Date: 1983-09-17 00:00:00.0
Enforcement Identifier: 001
Date of Enforcement Action: 1983-08-30 00:00:00.0
Enforcement Responsible Agency: State
Enforcement Docket Number: Not reported
Enforcement Attorney: Not reported
Corrective Action Component: No
Appeal Initiated Date: Not reported
Appeal Resolution Date: Not reported
Disposition Status Date: Not reported
Disposition Status: Not reported
Disposition Status Description: Not reported
Consent/Final Order Sequence Number: Not reported
Consent/Final Order Respondent Name: Not reported
Consent/Final Order Lead Agency: Not reported
Enforcement Type: WRITTEN INFORMAL
Enforcement Responsible Person: Not reported
Enforcement Responsible Sub-Organization: Not reported
SEP Sequence Number: Not reported
SEP Expenditure Amount: Not reported
SEP Scheduled Completion Date: Not reported
SEP Actual Date: Not reported
SEP Defaulted Date: Not reported

CAVEN POINT ARMY BASE HEALTH DEPT (Continued) **1000206724**

SEP Type:	Not reported
SEP Type Description:	Not reported
Proposed Amount:	Not reported
Final Monetary Amount:	Not reported
Paid Amount:	Not reported
Final Count:	Not reported
Final Amount:	Not reported
Found Violation:	No
Agency Which Determined Violation:	Not reported
Violation Short Description:	Not reported
Date Violation was Determined:	Not reported
Actual Return to Compliance Date:	Not reported
Return to Compliance Qualifier:	Not reported
Violation Responsible Agency:	Not reported
Scheduled Compliance Date:	Not reported
Enforcement Identifier:	Not reported
Date of Enforcement Action:	Not reported
Enforcement Responsible Agency:	Not reported
Enforcement Docket Number:	Not reported
Enforcement Attorney:	Not reported
Corrective Action Component:	Not reported
Appeal Initiated Date:	Not reported
Appeal Resolution Date:	Not reported
Disposition Status Date:	Not reported
Disposition Status:	Not reported
Disposition Status Description:	Not reported
Consent/Final Order Sequence Number:	Not reported
Consent/Final Order Respondent Name:	Not reported
Consent/Final Order Lead Agency:	Not reported
Enforcement Type:	Not reported
Enforcement Responsible Person:	Not reported
Enforcement Responsible Sub-Organization:	Not reported
SEP Sequence Number:	Not reported
SEP Expenditure Amount:	Not reported
SEP Scheduled Completion Date:	Not reported
SEP Actual Date:	Not reported
SEP Defaulted Date:	Not reported
SEP Type:	Not reported
SEP Type Description:	Not reported
Proposed Amount:	Not reported
Final Monetary Amount:	Not reported
Paid Amount:	Not reported
Final Count:	Not reported
Final Amount:	Not reported

Evaluation Action Summary:

Evaluation Date:	1983-03-01 00:00:00.0
Evaluation Responsible Agency:	State
Found Violation:	Yes
Evaluation Type Description:	NON-FINANCIAL RECORD REVIEW
Evaluation Responsible Person Identifier:	Not reported
Evaluation Responsible Sub-Organization:	Not reported
Actual Return to Compliance Date:	1983-09-20 00:00:00.0
Scheduled Compliance Date:	1983-09-17 00:00:00.0
Date of Request:	Not reported
Date Response Received:	Not reported

CAVEN POINT ARMY BASE HEALTH DEPT (Continued) **1000206724**

Request Agency:	Not reported
Former Citation:	Not reported
Evaluation Date:	1986-01-31 00:00:00.0
Evaluation Responsible Agency:	State
Found Violation:	No
Evaluation Type Description:	FOCUSED COMPLIANCE INSPECTION
Evaluation Responsible Person Identifier:	R2DEP
Evaluation Responsible Sub-Organization:	Not reported
Actual Return to Compliance Date:	Not reported
Scheduled Compliance Date:	Not reported
Date of Request:	Not reported
Date Response Received:	Not reported
Request Agency:	Not reported
Former Citation:	Not reported

EX1350 Target Property **CAVEN POINT RESERVE CENTER**
CAVEN PT
JERSEY CITY, NJ 07078

NJ HIST HWS **S109000412**
N/A

Site 18 of 18 in cluster EX

Actual:
15 ft.

Focus Map:
10

HIST SHWS:

Case Status:	**NFA-A (Restricted Use)**
Status Date:	2/7/2005
Case ID:	G000035778
Contact:	Bureau of Field Operations - Northern
Sub Section Label:	C: Closed Sites with Restrictions
Site Municipality:	0906
Remedial Level Code:	C3
Classification exception area dt:	None
Classification exception area dt:	Not reported
Deed Notice Status:	None
Deed Notice Date:	Not reported
Engineering Control Status:	None
Engineering Control Date:	Not reported
National Priorities List Status:	Not reported
National Priorities List Date:	Not reported
X Coordinate:	608212
Y Coordinate:	677735
Coordinate System:	NJ State Plane (NAD83) - USFEET

EY1351 **NJDOT** **NJ NJEMS** **S113623424**
Target **RT 440** **N/A**
Property **BAYONNE CITY, NJ 08879**

Site 1 of 2 in cluster EY

Actual: NJEMS:
1 ft.
Name: NJDOT
Focus Map: Address: RT 440
9 City,State,Zip: BAYONNE CITY, NJ 08879
Site Id: 454432
Municipality: BAYONNE CITY
Municipality Name From Spatial Overlay: BAYONNE CITY
GNIS Civil Code For Municipality: 885151
Municipal Code (NJ-1040): 0901
X Coord: 600222
Y Coord: 677423
Coord System: NJ STATE PLANE (NAD83) - USFEET
Coord Type: Other/Unknown
Coord Orign: Submittal Document
State Standard Numeric Code From Spatial Overlay: 0901
Unique Feature Number For Municipality From Spatial Overlay: 3401703580
Eleven Digit Hydrologic Unit Code From Spatial Overlay): 02030104010
Fourteen Digit Hydrologic Unit Code From Spatial Overlay: 02030104010020
Watershed Management Area Number From Spatial Overlay: 07
Watershed Management Area Name From Spatial Overlay: Arthur Kill
Water Region Code From Spatial Overlay: 2
Water Region Name From Spatial Overlay: Raritan
Sub Watershed Name From Overlay: Newark Bay / Kill Van Kull (74d 07m 30s)
Watershed Name From Spatial Overlay: Newark Bay / Kill Van Kull / Upr NY Bay

---

EY1352 **NJDOT** **FINDS** **1010178623**
Target **RT 440** **N/A**
Property **BAYONNE CITY, NJ 08879**

Site 2 of 2 in cluster EY

Actual: FINDS:
1 ft.
Registry ID: 110028896764
Focus Map:
9 Click Here:

Environmental Interest/Information System:
NJ-NJEMS (New Jersey - New Jersey Environmental Management System).
The Department of Environmental Protection (NJDEP) manages large databases of environmental information in this integrated system.

Click this hyperlink while viewing on your computer to access additional FINDS: detail in the EDR Site Report.

1353 **AREA OF BY BAYONNE BRIDGE** **NJ Release** **S104969825**
Target **RT 169/RT 440** **N/A**
Property **BAYONNE, NJ**

Actual:
7 ft.

Focus Map:
9

NJ Release:

Name:	AREA OF BY BAYONNE BRIDGE
Address:	RT 169/RT 440
City,State,Zip:	BAYONNE, NJ
Facility Type:	Industrial
Facility Phone:	Not reported
Incident Date:	03/08/2001
Incident Time:	0900
Trenton Dispatch Log Number:	75159
Case Number:	01-03-08-1111-42
Date Received:	03/08/2001
Nature of Incident:	Not reported
Operator:	JIMH
Incident Type:	Not reported
Incident Location:	Not reported
Location:	Other
Other Location:	Not reported
Contact Name:	Not reported
Caller Name:	REDACTED
Caller Title:	Not reported
Caller Address:	Not reported
Caller City,St,Zip:	Not reported
Caller Telephone:	Not reported
Substance(s):	Not reported
Substance Type:	Not reported
Substance Identity:	Not reported
CAS Number:	Not reported
A310 Letter:	True
TCPA Chemical:	Not reported
Hazrds Material:	Not reported
COMU:	0901
Ref. Code:	001
Amt Released:	Not reported
Contained:	Not reported
Release Type:	Not reported
Release VE:	Not reported
Injuries:	No
Public Exposure:	No
Facility Evacuation:	No
Police at Scene:	No
Firemen at Scene:	No
Contamination of:	Water
Receiving Water:	KILL VAN KULL
Status at Spill:	CAR BEING REMOVED FROM WATER
NJ Spill Date:	Not reported
NJ Spill Time:	Not reported
NJ Spill Name:	Not reported
NJ Spill Title:	Not reported
NJ Spill Phone:	Not reported
Other Date:	Not reported
Other Time:	Not reported
Other Name:	Not reported
Other Title:	Not reported
Other Telephone:	Not reported
Public Evacuation:	No

AREA OF BY BAYONNE BRIDGE (Continued) **S104969825**

Assistance Requested:	No
Wind Direction/Speed:	0
Local Municipality Notified:	No
Local Municipality Name:	Not reported
Local Municipality Title:	Not reported
Local Municipality Telephone:	Not reported
Local Municipality Date:	Not reported
Local Municipality Time:	Not reported
Incident Description:	Not reported
Incident Name:	Not reported
Incident Referred To:	Not reported
Incident Region:	Not reported
Incident Telephone:	Not reported
Incident Date:	Not reported
Incident time:	Not reported
Incident ITM:	Not reported
Comments: Not reported	
Date A310 Letter Printed:	Not reported
Date Local Authority Was Notified:	Not reported
Date Updated:	Not reported
Date Report Faxed to Local Authority:	Not reported
Local Authority Notification Date:	Not reported
Rep Receive Date:	Not reported
Reporter Type:	Not reported
Reporter Name:	Not reported
Reporter Title:	Not reported
Reporter Org:	Not reported
Reporter Address:	Not reported
Reporter City,St,Zip:	Not reported
Reporter County:	Not reported
Incident Status:	Not reported
Incident Category Source:	Not reported
Incident Source Name:	Not reported
Incident Source Address:	Not reported
Incident Source Address 2:	Not reported
Incident Source City,St,Zip:	Not reported
Incident Source County:	Not reported
DEP Requested:	Not reported
Confidential:	Not reported
Notify Type:	Other
Road Closed:	No
Direction:	Not reported
Responsible Party:	Unknown
Responsible Party Name:	Not reported
Responsible Party Contact:	Not reported
Responsible Party Title:	Not reported
Responsible Party Phone:	Not reported
Responsible Party Street:	Not reported
Responsible Party County:	Not reported
Responsible Party City,St,Zip:	Not reported
Memo. Of Understanding:	No
Drill/trng Exercise:	No
Hazardous:	No

EZ1354 RELIABLE WOOD PRODUCTS **SSTS** **1012196564**
Target 1 CAVEN PT RD **N/A**
Property JERSEY CITY, NJ 07305

Site 1 of 8 in cluster EZ

Actual:
17 ft.

Focus Map:
10

SSTS:

Name:	RELIABLE WOOD PRODUCTS
Address:	1 CAVEN PT RD
City,State,Zip:	JERSEY CITY, NJ 07305
Report Year:	2008
Registration Number:	084789-NJ-001

Pre 2016:

Registration Number:	084789-NJ-001
Name:	RELIABLE WOOD PRODUCTS
Address:	1 CAVEN PT RD
Address 2:	Not reported
Country Code:	Not reported
Country:	Not reported
Contact Name:	MICHAEL HUGHES_SR. INVENTORY CONTROL P: 800-255-7645
Contact Title:	Not reported
Contact Telephone:	Not reported
Contact Email:	Not reported
Product Name:	Not reported
Product Code:	Not reported
EPA Product Registration Number:	Not reported
Product Type:	Not reported
Product Classification:	Not reported
Product Use:	Not reported
Market Type:	Not reported
Product Unit of Measure:	Not reported
Region:	2
Zero Production:	Yes
RUP:	Not reported

Report Year:	2009
Registration Number:	084789-NJ-001

Pre 2016:

Registration Number:	084789-NJ-001
Name:	RELIABLE WOOD PRODUCTS
Address:	1 CAVEN PT RD
Address 2:	Not reported
Country Code:	Not reported
Country:	Not reported
Contact Name:	MICHAEL HUGHES_SR. INVENTORY CONTROL P: 800-255-7645
Contact Title:	Not reported
Contact Telephone:	Not reported
Contact Email:	Not reported
Product Name:	Not reported
Product Code:	Not reported
EPA Product Registration Number:	Not reported
Product Type:	Not reported
Product Classification:	Not reported
Product Use:	Not reported
Market Type:	Not reported
Product Unit of Measure:	Not reported
Region:	Not reported

RELIABLE WOOD PRODUCTS (Continued) **1012196564**

Zero Production:	Yes
RUP:	Not reported

EZ1355 **NJ Release** **S104477765**
Target Property **1 CAVEN POINT ROAD** **N/A**
JERSEY CITY, NJ 07302

Site 2 of 8 in cluster EZ

Actual: **17 ft.**
Focus Map: **10**

NJ Release:

Name:	Not reported
Address:	1 CAVEN POINT ROAD
City,State,Zip:	JERSEY CITY, NJ 07302
Facility Type:	Industrial
Facility Phone:	Not reported
Incident Date:	01/05/2012
Incident Time:	Not reported
Trenton Dispatch Log Number:	414367
Case Number:	12-01-05-1147-15
Date Received:	01/05/2012
Nature of Incident:	Not reported
Operator:	Not reported
Incident Type:	Smoke/Dust
Incident Location:	AREA OF OPEN LOT.
Location:	Not reported
Other Location:	Not reported
Contact Name:	Not reported
Caller Name:	Not reported
Caller Title:	Not reported
Caller Address:	Not reported
Caller City,St,Zip:	Not reported
Caller Telephone:	Not reported
Substance(s):	Not reported
Substance Type:	Not reported
Substance Identity:	Not reported
CAS Number:	Not reported
A310 Letter:	Not reported
TCPA Chemical:	Not reported
Hazrds Material:	Not reported
COMU:	Not reported
Ref. Code:	Not reported
Amt Released:	Not reported
Contained:	Not reported
Release Type:	Not reported
Release VE:	Not reported
Injuries:	No
Public Exposure:	No
Facility Evacuation:	No
Police at Scene:	No
Firemen at Scene:	No
Contamination of:	Not reported
Receiving Water:	Not reported
Status at Spill:	Not reported
NJ Spill Date:	Not reported
NJ Spill Time:	Not reported
NJ Spill Name:	Not reported
NJ Spill Title:	Not reported

(Continued) **S104477765**

NJ Spill Phone:	Not reported
Other Date:	Not reported
Other Time:	Not reported
Other Name:	Not reported
Other Title:	Not reported
Other Telephone:	Not reported
Public Evacuation:	No
Assistance Requested:	Not reported
Wind Direction/Speed:	Not reported
Local Municipality Notified:	Not reported
Local Municipality Name:	Not reported
Local Municipality Title:	Not reported
Local Municipality Telephone:	Not reported
Local Municipality Date:	Not reported
Local Municipality Time:	Not reported
Incident Description:	Not reported
Incident Name:	Not reported
Incident Referred To:	Not reported
Incident Region:	Not reported
Incident Telephone:	Not reported
Incident Date:	Not reported
Incident time:	Not reported
Incident ITM:	Not reported
Comments:	Not reported
Date A310 Letter Printed:	Not reported
Date Local Authority Was Notified:	Not reported
Date Updated:	Not reported
Date Report Faxed to Local Authority:	Not reported
Local Authority Notification Date:	Not reported
Rep Receive Date:	01/05/2012
Reporter Type:	Citizen Complaint
Reporter Name:	REDACTED
Reporter Title:	REDACTED
Reporter Org:	REDATED
Reporter Address:	Not reported
Reporter City,St,Zip:	Not reported
Reporter County:	Not reported
Incident Status:	Intermittent
Incident Category Source:	Other
Incident Source Name:	UNKNOWN
Incident Source Address:	Not reported
Incident Source Address 2:	Not reported
Incident Source City,St,Zip:	NJ
Incident Source County:	Not reported
DEP Requested:	No
Confidential:	Not reported
Notify Type:	Not reported
Road Closed:	Not reported
Direction:	Not reported
Responsible Party:	Not reported
Responsible Party Name:	Not reported
Responsible Party Contact:	Not reported
Responsible Party Title:	Not reported
Responsible Party Phone:	Not reported
Responsible Party Street:	Not reported
Responsible Party County:	Not reported
Responsible Party City,St,Zip:	Not reported

(Continued) **S104477765**

Memo. Of Understanding: Not reported
Drill/trng Exercise: Not reported
Hazardous: Not reported

EZ1356 **AKZO NOBEL SALT INC** **NJ HIST HWS** **U003194993**
Target **1 CAVEN POINT RD** **NJ UST** **N/A**
Property **JERSEY CITY, NJ 07305** **NJ BROWNFIELDS**
NJ ISRA

Site 3 of 8 in cluster EZ

Actual: **17 ft.**
Focus Map: **10**

HIST SHWS:
Case Status: **Active**
Status Date: 3/31/1999
Case ID: 031851
Contact: BNCM
Sub Section Label: A: Sites with On-Site Sources of Contamination
Site Municipality: 0906
Remedial Level Code: C3
Classification exception area dt: None
Classification exception area dt: Not reported
Deed Notice Status: None
Deed Notice Date: Not reported
Engineering Control Status: None
Engineering Control Date: Not reported
National Priorities List Status: Not reported
National Priorities List Date: Not reported
X Coordinate: 611444
Y Coordinate: 679636
Coordinate System: NJ State Plane (NAD83) - USFEET

UST:
Facility ID: 031851

Contact:
Owner Name: Not Identified Not Identified
Organization: WILLIAM FLANNERY
Contact Type(UST Reg): Facility Operator
Contact Address (UST Reg): Not reported
Contact Address 2 (UST Reg): Not reported
Conact City,St,Zip (UST Reg): Not reported

Owner Name: ROBERT VANNESS
Organization: AKZO NOBEL SALT INC
Contact Type(UST Reg): Tank Owner
Contact Address (UST Reg): ABBINGTON EXECUTIVE PK
Contact Address 2 (UST Reg): PO BOX 352
Conact City,St,Zip (UST Reg): CLARKS SUMMIT, PA 184110352

Tanks:
Tank Id: TANK-1
Tank Number: 0001
Tank Status: **Removed**
Tank Status Date: 06/12/1997
Install Date: 01/01/1969
Tank Contents: Medium Diesel Fuel (No. 2-D)

AKZO NOBEL SALT INC (Continued) **U003194993**

Tank Size:	1000
Tank Compliance:	No
Overfill:	Yes
Compliance Monitoring?:	No
Overfill Protection:	Yes
Spill Containment:	Yes
Tank Wellhead Protection:	Not reported
Tank/Pipe Construction Type:	Tank Bare steel
Tank/Pipe Construction Type:	Pipe Bare steel
Tank/Pipe Monitor:	Pipe Statistical Inventory Reconciliation
Tank/Pipe Monitor:	Tank Inventory Control
Tank/Pipe Monitor:	Tank Manual Tank Gauging
Tank/Pipe Monitor:	Tank Statistical Inventory Reconciliation

BROWNFIELDS:

Name:	RELIABLE PAPER RECYLING
Address:	1 CAVEN POINT RD
City,State,Zip:	JERSEY CITY, JERSEY CITY 07305
Price:	Not reported
Assessed Value:	Not reported
Property Size:	3 ? 5
Annual Taxes:	Not reported
Representative Address:	Not reported
Representative City/State/Zip:	Not reported
Submitter Name:	Not reported
Submitter Address1:	Not reported
Submitter Address2:	Not reported
Submitter City:	Not reported
Submitter State:	Not reported
Submitter Zip:	Not reported
Submitter Email:	Not reported
Submitter Phone:	Not reported
Transaction Type:	Not reported
Transfer Type:	Not reported
Site Number:	1310
X Coordinate:	610703.22
Y Coordinate:	682242.79
Coord:	610703.22:682242.79
AutoID:	Not reported
Ownership Type:	Private
Ownership:	Individual
PStatus:	Archived
PI Number:	Not reported
Owner Name:	The Reliable Group, Llc
Owner Address + Owner Street:	1 Caven Point Av
Owner City:	Jersey City
Owner State:	NJ
Owner Zip Code:	07305
Owner County:	Not reported
Owner Phone:	2013335244
Owner Fax:	2013334135
Owner Email:	lenny@rreliablepaperrecycling.com
Owner Organization:	Not reported
Authorized Representative:	Lenny Pirrello
Auth Rep Relation to Owner:	President
Municipal Contact Name:	Benjamin Delisle
Municipal Contact Street:	66 York Street. Floor 2

AKZO NOBEL SALT INC (Continued) **U003194993**

Municipal Contact City:	Jersey City
Municipal Contact State:	NJ
Municipal Contact Zip Code:	07305
Municipal Contact Phone:	2017610819
Municipal Contact Fax:	9999999999
Municipal Contact Email:	DelisleB@jcnj.org
Department:	Jersey City Redevelopment Agency
Municipal Contact Title:	Not reported
Contact Relation to Owner:	city
Current Zoning:	Industrial
Proposed Zoning:	Not reported
Copy of Title Insurance:	Not reported
Block:	0
Lot:	0
Development Plan Completed:	Unknown
Market Study Completed:	Unknown
Current Activity:	Inactive (out of use)
Current Operations:	Not reported
Prior Operations:	Not reported
Deed Restrictions:	Yes
Easements:	Unknown
Buildings:	0
Condition of Buildings:	Good
Square Footage:	Not reported
Total Buildable Space:	0
Lease Price:	Not reported
Tax Certificate:	No
Tax Lien:	Unknown
Other Liens/Judgements:	No
Traffic Study:	Unknown
Road Access:	Not reported
Waterfront Access:	Unknown
Airport Access:	Unknown
Public Transportation Access:	Unknown
Major Highway Name:	New Jersey Turnpike
Major Highway Interchange:	14 B
Major Highway Miles Away:	1.3
Local Highway Name:	Not reported
Local Highway Interchange:	Not reported
Local Highway Miles Away:	Not reported
Rail Type:	Commuter And Freight
Rail Name:	Hudson-Bergen Light Rail
Rail Station:	Not reported
Rail Miles Away:	Not reported
Public Water:	Yes
Electric:	Yes
Gas:	Yes
Public Sewer:	Yes
Telephone:	Yes
Cable:	Yes
Fiber Optics:	Yes
Wetlands:	No
Sensitive Ecosystems/Habitats:	No
Endangered Species:	No
Historic/Archeological Site:	No
100 Year Flood Plain:	No
500 Year Flood Plain:	No

AKZO NOBEL SALT INC (Continued) **U003194993**

Environmental Report Copies:	Yes
List Containing Site:	Not reported
Preliminary Assessment:	No
Site Investigation:	No
Remedial Investigation:	No
Remedial Action Workplan:	No
Voluntary Cleanup Program:	No
Environmental Litigation:	No
Remediation In Progress:	Yes
Remediation Estimated Complete Date:	Not reported
Regulatory sign-off:	No
Regulatory Sign-Off Description:	Not reported
Other Incentives:	No
Low Interest Rates:	No
HDSRF Grants:	No
TIF:	No
HDSRF Loans:	No
USA Loans:	No
USA Grants:	No
Designated Redevelopment Area:	No
Environmental Opportunity Zone:	No
Tax Rebate or Abatement:	No
Empowerment Zone (Federal):	No
Urban Coordinating Council Neighborhood:	No
Enterprise Community (Federal):	No
Urban Enterprise Zone:	No
Additional Comments:	Reliable Companies operates recycling business. http://reliablepaperrecycling.com . There are active Site Remediation actions.
County_int_FK:	9
Municipality_int_FK:	252
Planning Area Designation:	Planning Area 1
Authorized Representative Email:	Not reported
Authorized Representative Phone:	9999999999
General Comments:	A 3.5 acre property with 5 loading docks in a great location near the New Jersey turnpike. Prime for redevelopment efforts.
Name:	RELIABLE PAPER RECYCLING INC.
Address:	1 CAVEN POINT AVE
City,State,Zip:	JERSEY CITY, JERSEY CITY 07302
Price:	Not reported
Assessed Value:	$250,000 to $1,000,000
Property Size:	Unknown
Annual Taxes:	49162
Representative Address:	Not reported
Representative City/State/Zip:	Not reported
Submitter Name:	Not reported
Submitter Address1:	Not reported
Submitter Address2:	Not reported
Submitter City:	Not reported
Submitter State:	Not reported
Submitter Zip:	Not reported
Submitter Email:	Not reported
Submitter Phone:	Not reported
Transaction Type:	Not reported
Transfer Type:	Not reported
Site Number:	3295

AKZO NOBEL SALT INC (Continued) **U003194993**

X Coordinate:	Not reported
Y Coordinate:	Not reported
Coord:	0:0
AutoID:	Not reported
Ownership Type:	Private
Ownership:	Corporation
PStatus:	Archived
PI Number:	Not reported
Owner Name:	* *
Owner Address + Owner Street:	1 CAVEN POINT AVE
Owner City:	Jersey City
Owner State:	NJ
Owner Zip Code:	07305
Owner County:	Not reported
Owner Phone:	9999999999
Owner Fax:	9999999999
Owner Email:	njbrownfields@njra.state.nj.us
Owner Organization:	1 CAVEN POINT ROAD ASSOC. L.L.C.
Authorized Representative:	*
Auth Rep Relation to Owner:	Same
Municipal Contact Name:	Betty Kearns
Municipal Contact Street:	575 Rte. 440 S.
Municipal Contact City:	Jersey City
Municipal Contact State:	NJ
Municipal Contact Zip Code:	07305
Municipal Contact Phone:	2015476848
Municipal Contact Fax:	9999999999
Municipal Contact Email:	bettyk@cojc.org
Department:	City of Jersey City
Municipal Contact Title:	Environmental Specialist
Contact Relation to Owner:	Not reported
Current Zoning:	Other
Proposed Zoning:	Not reported
Copy of Title Insurance:	Not reported
Block:	1491
Lot:	1G-4
Development Plan Completed:	Unknown
Market Study Completed:	Unknown
Current Activity:	Under used (not fully used)
Current Operations:	Not reported
Prior Operations:	Not reported
Deed Restrictions:	No
Easements:	No
Buildings:	1
Condition of Buildings:	Poor to Fair
Square Footage:	Not reported
Total Buildable Space:	*
Lease Price:	Not reported
Tax Certificate:	No
Tax Lien:	No
Other Liens/Judgements:	No
Traffic Study:	Unknown
Road Access:	2-Lane
Waterfront Access:	Yes
Airport Access:	Yes
Public Transportation Access:	Yes
Major Highway Name:	78

AKZO NOBEL SALT INC (Continued) **U003194993**

Major Highway Interchange:	14B
Major Highway Miles Away:	0.25
Local Highway Name:	440
Local Highway Interchange:	Not reported
Local Highway Miles Away:	1
Rail Type:	Commuter And Freight
Rail Name:	Light Rail
Rail Station:	Garfield Avenue
Rail Miles Away:	0.25
Public Water:	Yes
Electric:	Yes
Gas:	Yes
Public Sewer:	Yes
Telephone:	Yes
Cable:	Unknown
Fiber Optics:	Unknown
Wetlands:	No
Sensitive Ecosystems/Habitats:	Unknown
Endangered Species:	Unknown
Historic/Archeological Site:	Unknown
100 Year Flood Plain:	Unknown
500 Year Flood Plain:	Unknown
Environmental Report Copies:	Unknown
List Containing Site:	Not reported
Preliminary Assessment:	Unknown
Site Investigation:	Unknown
Remedial Investigation:	Unknown
Remedial Action Workplan:	Unknown
Voluntary Cleanup Program:	Unknown
Environmental Litigation:	Unknown
Remediation In Progress:	Unknown
Remediation Estimated Complete Date:	Not reported
Regulatory sign-off:	Unknown
Regulatory Sign-Off Description:	Not reported
Other Incentives:	No
Low Interest Rates:	No
HDSRF Grants:	No
TIF:	No
HDSRF Loans:	No
USA Loans:	No
USA Grants:	No
Designated Redevelopment Area:	No
Environmental Opportunity Zone:	No
Tax Rebate or Abatement:	Yes
Empowerment Zone (Federal):	No
Urban Coordinating Council Neighborhood:	No
Enterprise Community (Federal):	No
Urban Enterprise Zone:	No
Additional Comments:	Not reported
County_int_FK:	9
Municipality_int_FK:	252
Planning Area Designation:	Planning Area 1
Authorized Representative Email:	Not reported
Authorized Representative Phone:	9999999999
General Comments:	Relaible Paper Recycling Inc.

AKZO NOBEL SALT INC (Continued) **U003194993**

NJ ISRA:

Name:	AKZO NOBEL SALT INC
Address:	1 CAVEN POINT ROAD
City,State,Zip:	JERSEY CITY, NJ 07305
Pi Number:	031851
Action Number:	ISR850002
Title:	E85148 International Salt Comp
Isra Trg: Finalized Date	Not reported
Start Date:	1986-07-21
Case Status:	Withdrawn from ECRA/ISRA
Case No:	E85148
Case Name:	International Salt Company
Trigger Type:	Not reported
Trigger Date:	Not reported

Name:	AKZO NOBEL SALT INC
Address:	1 CAVEN POINT AVENUE
City,State,Zip:	JERSEY CITY, NJ 07305
Pi Number:	031851
Action Number:	LSR110001
Title:	E97524 Akzo Nobel Salt, Inc
Isra Trg: Finalized Date	Not reported
Start Date:	1999-03-31
Case Status:	Assigned to Program
Case No:	E97524
Case Name:	1-1000 gallon diesel UST
Trigger Type:	Business Sale
Trigger Date:	1999-03-31

Name:	AKZO NOBEL SALT INC
Address:	1 CAVEN POINT AVENUE
City,State,Zip:	JERSEY CITY, NJ 07305
Pi Number:	031851
Action Number:	LSR110001
Title:	E97524 Akzo Nobel Salt, Inc
Isra Trg: Finalized Date	Not reported
Start Date:	2011-03-01
Case Status:	LSRP Oversight
Case No:	E97524
Case Name:	1-1000 gallon diesel UST
Trigger Type:	Business Sale
Trigger Date:	1999-03-31

Name:	AKZO NOBEL SALT INC
Address:	1 CAVEN POINT AVENUE
City,State,Zip:	JERSEY CITY, NJ 07305
Pi Number:	031851
Action Number:	LSR110001
Title:	E97524 Akzo Nobel Salt, Inc
Isra Trg: Finalized Date	Not reported
Start Date:	2014-09-29
Case Status:	RAO-E (Restricted Use)
Case No:	E97524
Case Name:	1-1000 gallon diesel UST
Trigger Type:	Business Sale
Trigger Date:	1999-03-31

AKZO NOBEL SALT INC (Continued) **U003194993**

Name:	AKZO NOBEL SALT INC
Address:	1 CAVEN POINT AVENUE
City,State,Zip:	JERSEY CITY, NJ 07305
Pi Number:	031851
Action Number:	LSR110001
Title:	E97524 Akzo Nobel Salt, Inc
Isra Trg: Finalized Date	Not reported
Start Date:	1999-03-31
Case Status:	Assigned to Program
Case No:	E97524
Case Name:	1-1000 gallon diesel UST
Trigger Type:	Property Sale
Trigger Date:	1999-03-31

Name:	AKZO NOBEL SALT INC
Address:	1 CAVEN POINT AVENUE
City,State,Zip:	JERSEY CITY, NJ 07305
Pi Number:	031851
Action Number:	LSR110001
Title:	E97524 Akzo Nobel Salt, Inc
Isra Trg: Finalized Date	Not reported
Start Date:	2011-03-01
Case Status:	LSRP Oversight
Case No:	E97524
Case Name:	1-1000 gallon diesel UST
Trigger Type:	Property Sale
Trigger Date:	1999-03-31

Name:	AKZO NOBEL SALT INC
Address:	1 CAVEN POINT AVENUE
City,State,Zip:	JERSEY CITY, NJ 07305
Pi Number:	031851
Action Number:	LSR110001
Title:	E97524 Akzo Nobel Salt, Inc
Isra Trg: Finalized Date	Not reported
Start Date:	2014-09-29
Case Status:	RAO-E (Restricted Use)
Case No:	E97524
Case Name:	1-1000 gallon diesel UST
Trigger Type:	Property Sale
Trigger Date:	1999-03-31

Name:	AKZO NOBEL SALT INC
Address:	1 CAVEN POINT AVENUE
City,State,Zip:	JERSEY CITY, NJ 07305
Pi Number:	031851
Action Number:	LSR110001
Title:	E97524 Akzo Nobel Salt, Inc
Isra Trg: Finalized Date	Not reported
Start Date:	1999-03-31
Case Status:	Assigned to Program
Case No:	E97524
Case Name:	Akzo Nobel Salt
Trigger Type:	Business Sale
Trigger Date:	1999-03-31

Name: AKZO NOBEL SALT INC

AKZO NOBEL SALT INC (Continued) **U003194993**

Address: 1 CAVEN POINT AVENUE
City,State,Zip: JERSEY CITY, NJ 07305
Pi Number: 031851
Action Number: LSR110001
Title: E97524 Akzo Nobel Salt, Inc
Isra Trg: Finalized Date Not reported
Start Date: 2011-03-01
Case Status: LSRP Oversight
Case No: E97524
Case Name: Akzo Nobel Salt
Trigger Type: Business Sale
Trigger Date: 1999-03-31

Name: AKZO NOBEL SALT INC
Address: 1 CAVEN POINT AVENUE
City,State,Zip: JERSEY CITY, NJ 07305
Pi Number: 031851
Action Number: LSR110001
Title: E97524 Akzo Nobel Salt, Inc
Isra Trg: Finalized Date Not reported
Start Date: 2014-09-29
Case Status: RAO-E (Restricted Use)
Case No: E97524
Case Name: Akzo Nobel Salt
Trigger Type: Business Sale
Trigger Date: 1999-03-31

Name: AKZO NOBEL SALT INC
Address: 1 CAVEN POINT AVENUE
City,State,Zip: JERSEY CITY, NJ 07305
Pi Number: 031851
Action Number: LSR110001
Title: E97524 Akzo Nobel Salt, Inc
Isra Trg: Finalized Date Not reported
Start Date: 1999-03-31
Case Status: Assigned to Program
Case No: E97524
Case Name: Akzo Nobel Salt
Trigger Type: Property Sale
Trigger Date: 1999-03-31

Name: AKZO NOBEL SALT INC
Address: 1 CAVEN POINT AVENUE
City,State,Zip: JERSEY CITY, NJ 07305
Pi Number: 031851
Action Number: LSR110001
Title: E97524 Akzo Nobel Salt, Inc
Isra Trg: Finalized Date Not reported
Start Date: 2011-03-01
Case Status: LSRP Oversight
Case No: E97524
Case Name: Akzo Nobel Salt
Trigger Type: Property Sale
Trigger Date: 1999-03-31

Name: AKZO NOBEL SALT INC
Address: 1 CAVEN POINT AVENUE

AKZO NOBEL SALT INC (Continued) **U003194993**

City,State,Zip:	JERSEY CITY, NJ 07305
Pi Number:	031851
Action Number:	LSR110001
Title:	E97524 Akzo Nobel Salt, Inc
Isra Trg: Finalized Date	Not reported
Start Date:	2014-09-29
Case Status:	RAO-E (Restricted Use)
Case No:	E97524
Case Name:	Akzo Nobel Salt
Trigger Type:	Property Sale
Trigger Date:	1999-03-31

Name:	AKZO NOBEL SALT INC
Address:	1 CAVEN POINT ROAD
City,State,Zip:	JERSEY CITY, NJ 07305
Pi Number:	031851
Action Number:	ISR980003
Title:	E98373 Cargill Incorporated
Isra Trg: Finalized Date	Not reported
Start Date:	1999-01-07
Case Status:	Waiver from ECRA/ISRA
Case No:	E98373
Case Name:	Cargill Incorporated
Trigger Type:	Cessation
Trigger Date:	1998-08-13

EZ1357 **NJ Release** **S111263066**
Target Property **1 CAVEN POINT ROAD** **N/A**
JERSEY CITY, NJ 07302

Site 4 of 8 in cluster EZ

Actual: **17 ft.**
Focus Map: **10**

NJ Release:

Name:	Not reported
Address:	1 CAVEN POINT ROAD
City,State,Zip:	JERSEY CITY, NJ 07302
Facility Type:	Commercial
Facility Phone:	Not reported
Incident Date:	07/31/2011
Incident Time:	Not reported
Trenton Dispatch Log Number:	395920
Case Number:	11-07-31-1647-48
Date Received:	07/31/2011
Nature of Incident:	Not reported
Operator:	Not reported
Incident Type:	Improper disposal/Storage
Incident Location:	RELIABLE RE-CYCLING
Location:	Not reported
Other Location:	Not reported
Contact Name:	Not reported
Caller Name:	Not reported
Caller Title:	Not reported
Caller Address:	Not reported
Caller City,St,Zip:	Not reported
Caller Telephone:	Not reported
Substance(s):	Not reported
Substance Type:	Not reported
Substance Identity:	Not reported

(Continued) **S111263066**

CAS Number:	Not reported
A310 Letter:	Not reported
TCPA Chemical:	Not reported
Hazrds Material:	Not reported
COMU:	Not reported
Ref. Code:	Not reported
Amt Released:	Not reported
Contained:	Not reported
Release Type:	Not reported
Release VE:	Not reported
Injuries:	No
Public Exposure:	No
Facility Evacuation:	No
Police at Scene:	No
Firemen at Scene:	No
Contamination of:	Not reported
Receiving Water:	Not reported
Status at Spill:	Not reported
NJ Spill Date:	Not reported
NJ Spill Time:	Not reported
NJ Spill Name:	Not reported
NJ Spill Title:	Not reported
NJ Spill Phone:	Not reported
Other Date:	Not reported
Other Time:	Not reported
Other Name:	Not reported
Other Title:	Not reported
Other Telephone:	Not reported
Public Evacuation:	No
Assistance Requested:	Not reported
Wind Direction/Speed:	Not reported
Local Municipality Notified:	Not reported
Local Municipality Name:	Not reported
Local Municipality Title:	Not reported
Local Municipality Telephone:	Not reported
Local Municipality Date:	Not reported
Local Municipality Time:	Not reported
Incident Description:	Not reported
Incident Name:	Not reported
Incident Referred To:	Not reported
Incident Region:	Not reported
Incident Telephone:	Not reported
Incident Date:	Not reported
Incident time:	Not reported
Incident ITM:	Not reported
Comments: Not reported	
Date A310 Letter Printed:	Not reported
Date Local Authority Was Notified:	Not reported
Date Updated:	Not reported
Date Report Faxed to Local Authority:	Not reported
Local Authority Notification Date:	Not reported
Rep Receive Date:	07/31/2011
Reporter Type:	Citizen Complaint
Reporter Name:	REDACTED
Reporter Title:	REDACTED
Reporter Org:	REDATED
Reporter Address:	Not reported

(Continued) **S111263066**

Reporter City,St,Zip:	Not reported
Reporter County:	Not reported
Incident Status:	Continuous
Incident Category Source:	Other
Incident Source Name:	RELIBALE RECYCLING WOOD
Incident Source Address:	1 CAVEN POINT ROAD
Incident Source Address 2:	Not reported
Incident Source City,St,Zip:	Jersey City, NJ 07302
Incident Source County:	Hudson
DEP Requested:	Yes
Confidential:	Not reported
Notify Type:	Not reported
Road Closed:	Not reported
Direction:	Not reported
Responsible Party:	Not reported
Responsible Party Name:	Not reported
Responsible Party Contact:	Not reported
Responsible Party Title:	Not reported
Responsible Party Phone:	Not reported
Responsible Party Street:	Not reported
Responsible Party County:	Not reported
Responsible Party City,St,Zip:	Not reported
Memo. Of Understanding:	Not reported
Drill/trng Exercise:	Not reported
Hazardous:	Not reported

EZ1358 **CARGILL INCORP SALT DIVISION** **NJ Release** **S110024098**
Target **1 CAVEN POINT ROAD** **NJ AIRS** **N/A**
Property **JERSEY CITY, NJ 07305**

Site 5 of 8 in cluster EZ

Actual: **17 ft.**
Focus Map: **10**

NJ Release:

Name:	Not reported
Address:	1 CAVEN POINT RD
City,State,Zip:	JERSEY CITY, NJ
Facility Type:	Other
Facility Phone:	Not reported
Incident Date:	08/04/2009
Incident Time:	Not reported
Trenton Dispatch Log Number:	322068
Case Number:	09-08-04-1712-54
Date Received:	08/04/2009
Nature of Incident:	Not reported
Operator:	Not reported
Incident Type:	Other
Incident Location:	RELIABLE RECYCLING
Location:	Not reported
Other Location:	Not reported
Contact Name:	Not reported
Caller Name:	Not reported
Caller Title:	Not reported
Caller Address:	Not reported
Caller City,St,Zip:	Not reported
Caller Telephone:	Not reported
Substance(s):	Not reported
Substance Type:	Not reported
Substance Identity:	Not reported

CARGILL INCORP SALT DIVISION (Continued) **S110024098**

CAS Number:	Not reported
A310 Letter:	Not reported
TCPA Chemical:	Not reported
Hazrds Material:	Not reported
COMU:	Not reported
Ref. Code:	Not reported
Amt Released:	Not reported
Contained:	Not reported
Release Type:	Not reported
Release VE:	Not reported
Injuries:	No
Public Exposure:	No
Facility Evacuation:	No
Police at Scene:	No
Firemen at Scene:	No
Contamination of:	Not reported
Receiving Water:	Not reported
Status at Spill:	Not reported
NJ Spill Date:	Not reported
NJ Spill Time:	Not reported
NJ Spill Name:	Not reported
NJ Spill Title:	Not reported
NJ Spill Phone:	Not reported
Other Date:	Not reported
Other Time:	Not reported
Other Name:	Not reported
Other Title:	Not reported
Other Telephone:	Not reported
Public Evacuation:	No
Assistance Requested:	Not reported
Wind Direction/Speed:	Not reported
Local Municipality Notified:	Not reported
Local Municipality Name:	Not reported
Local Municipality Title:	Not reported
Local Municipality Telephone:	Not reported
Local Municipality Date:	Not reported
Local Municipality Time:	Not reported
Incident Description:	Not reported
Incident Name:	Not reported
Incident Referred To:	Not reported
Incident Region:	Not reported
Incident Telephone:	Not reported
Incident Date:	Not reported
Incident time:	Not reported
Incident ITM:	Not reported
Comments: Not reported	
Date A310 Letter Printed:	Not reported
Date Local Authority Was Notified:	Not reported
Date Updated:	Not reported
Date Report Faxed to Local Authority:	Not reported
Local Authority Notification Date:	Not reported
Rep Receive Date:	08/04/2009
Reporter Type:	Citizen Complaint
Reporter Name:	REDACTED
Reporter Title:	REDACTED
Reporter Org:	REDATED
Reporter Address:	Not reported

CARGILL INCORP SALT DIVISION (Continued) **S110024098**

Reporter City,St,Zip:	Not reported
Reporter County:	Not reported
Incident Status:	Continuous
Incident Category Source:	Other
Incident Source Name:	RELIABLE RECYCLING
Incident Source Address:	1 CAVEN POINT RD
Incident Source Address 2:	Not reported
Incident Source City,St,Zip:	Jersey City, NJ
Incident Source County:	Hudson
DEP Requested:	Yes
Confidential:	Not reported
Notify Type:	Not reported
Road Closed:	No
Direction:	Not reported
Responsible Party:	Not reported
Responsible Party Name:	Not reported
Responsible Party Contact:	Not reported
Responsible Party Title:	Not reported
Responsible Party Phone:	Not reported
Responsible Party Street:	Not reported
Responsible Party County:	Not reported
Responsible Party City,St,Zip:	Not reported
Memo. Of Understanding:	Not reported
Drill/trng Exercise:	Not reported
Hazardous:	Not reported

Name:	Not reported
Address:	1 CAVEN POINT RD
City,State,Zip:	JERSEY CITY, NJ 07302
Facility Type:	Commercial
Facility Phone:	Not reported
Incident Date:	06/14/2011
Incident Time:	Not reported
Trenton Dispatch Log Number:	390118
Case Number:	11-06-14-1842-21
Date Received:	06/14/2011
Nature of Incident:	Not reported
Operator:	Not reported
Incident Type:	Improper disposal/Storage
Incident Location:	AREA OF
Location:	Not reported
Other Location:	Not reported
Contact Name:	Not reported
Caller Name:	Not reported
Caller Title:	Not reported
Caller Address:	Not reported
Caller City,St,Zip:	Not reported
Caller Telephone:	Not reported
Substance(s):	Not reported
Substance Type:	Not reported
Substance Identity:	Not reported
CAS Number:	Not reported
A310 Letter:	Not reported
TCPA Chemical:	Not reported
Hazrds Material:	Not reported
COMU:	Not reported
Ref. Code:	Not reported

CARGILL INCORP SALT DIVISION (Continued) **S110024098**

Amt Released:	Not reported
Contained:	Not reported
Release Type:	Not reported
Release VE:	Not reported
Injuries:	No
Public Exposure:	No
Facility Evacuation:	No
Police at Scene:	No
Firemen at Scene:	No
Contamination of:	Not reported
Receiving Water:	Not reported
Status at Spill:	Not reported
NJ Spill Date:	Not reported
NJ Spill Time:	Not reported
NJ Spill Name:	Not reported
NJ Spill Title:	Not reported
NJ Spill Phone:	Not reported
Other Date:	Not reported
Other Time:	Not reported
Other Name:	Not reported
Other Title:	Not reported
Other Telephone:	Not reported
Public Evacuation:	No
Assistance Requested:	Not reported
Wind Direction/Speed:	Not reported
Local Municipality Notified:	Not reported
Local Municipality Name:	Not reported
Local Municipality Title:	Not reported
Local Municipality Telephone:	Not reported
Local Municipality Date:	Not reported
Local Municipality Time:	Not reported
Incident Description:	Not reported
Incident Name:	Not reported
Incident Referred To:	Not reported
Incident Region:	Not reported
Incident Telephone:	Not reported
Incident Date:	Not reported
Incident time:	Not reported
Incident ITM:	Not reported
Comments: Not reported	
Date A310 Letter Printed:	Not reported
Date Local Authority Was Notified:	Not reported
Date Updated:	Not reported
Date Report Faxed to Local Authority:	Not reported
Local Authority Notification Date:	Not reported
Rep Receive Date:	06/14/2011
Reporter Type:	Citizen Complaint
Reporter Name:	REDACTED
Reporter Title:	REDACTED
Reporter Org:	REDATED
Reporter Address:	Not reported
Reporter City,St,Zip:	Not reported
Reporter County:	Not reported
Incident Status:	Intermittent
Incident Category Source:	Other
Incident Source Name:	RELIABLE RE-CYCLING
Incident Source Address:	1 CAVEN POINT RD

CARGILL INCORP SALT DIVISION (Continued) **S110024098**

Incident Source Address 2:	Not reported
Incident Source City,St,Zip:	Jersey City, NJ 07302
Incident Source County:	Hudson
DEP Requested:	No
Confidential:	Not reported
Notify Type:	Not reported
Road Closed:	Not reported
Direction:	Not reported
Responsible Party:	Not reported
Responsible Party Name:	Not reported
Responsible Party Contact:	Not reported
Responsible Party Title:	Not reported
Responsible Party Phone:	Not reported
Responsible Party Street:	Not reported
Responsible Party County:	Not reported
Responsible Party City,St,Zip:	Not reported
Memo. Of Understanding:	Not reported
Drill/trng Exercise:	Not reported
Hazardous:	Not reported
Name:	Not reported
Address:	1 CAVEN POINT RD
City,State,Zip:	JERSEY CITY, NJ 07302
Facility Type:	Other
Facility Phone:	Not reported
Incident Date:	03/26/2017
Incident Time:	Not reported
Trenton Dispatch Log Number:	634241
Case Number:	17-03-26-1227-16
Date Received:	03/26/2017
Nature of Incident:	Not reported
Operator:	Not reported
Incident Type:	Odors
Incident Location:	AREA OF
Location:	Not reported
Other Location:	Not reported
Contact Name:	Not reported
Caller Name:	Not reported
Caller Title:	Not reported
Caller Address:	Not reported
Caller City,St,Zip:	Not reported
Caller Telephone:	Not reported
Substance(s):	Not reported
Substance Type:	Not reported
Substance Identity:	Not reported
CAS Number:	Not reported
A310 Letter:	Not reported
TCPA Chemical:	Not reported
Hazrds Material:	Not reported
COMU:	Not reported
Ref. Code:	Not reported
Amt Released:	Not reported
Contained:	Not reported
Release Type:	Not reported
Release VE:	Not reported
Injuries:	No
Public Exposure:	No

CARGILL INCORP SALT DIVISION (Continued) **S110024098**

Facility Evacuation:	No
Police at Scene:	No
Firemen at Scene:	No
Contamination of:	Not reported
Receiving Water:	Not reported
Status at Spill:	Not reported
NJ Spill Date:	Not reported
NJ Spill Time:	Not reported
NJ Spill Name:	Not reported
NJ Spill Title:	Not reported
NJ Spill Phone:	Not reported
Other Date:	Not reported
Other Time:	Not reported
Other Name:	Not reported
Other Title:	Not reported
Other Telephone:	Not reported
Public Evacuation:	No
Assistance Requested:	Not reported
Wind Direction/Speed:	Not reported
Local Municipality Notified:	Not reported
Local Municipality Name:	Not reported
Local Municipality Title:	Not reported
Local Municipality Telephone:	Not reported
Local Municipality Date:	Not reported
Local Municipality Time:	Not reported
Incident Description:	Not reported
Incident Name:	Not reported
Incident Referred To:	Not reported
Incident Region:	Not reported
Incident Telephone:	Not reported
Incident Date:	Not reported
Incident time:	Not reported
Incident ITM:	Not reported
Comments: Not reported	
Date A310 Letter Printed:	Not reported
Date Local Authority Was Notified:	Not reported
Date Updated:	Not reported
Date Report Faxed to Local Authority:	Not reported
Local Authority Notification Date:	Not reported
Rep Receive Date:	03/26/2017
Reporter Type:	Citizen Complaint
Reporter Name:	REDACTED
Reporter Title:	REDACTED
Reporter Org:	REDATED
Reporter Address:	Not reported
Reporter City,St,Zip:	Not reported
Reporter County:	Not reported
Incident Status:	Terminated
Incident Category Source:	Other
Incident Source Name:	RELIABLE RECYCLING
Incident Source Address:	Not reported
Incident Source Address 2:	Not reported
Incident Source City,St,Zip:	Jersey City, NJ
Incident Source County:	Hudson
DEP Requested:	No
Confidential:	Not reported
Notify Type:	Not reported

CARGILL INCORP SALT DIVISION (Continued) **S110024098**

Road Closed:	Not reported
Direction:	Not reported
Responsible Party:	Not reported
Responsible Party Name:	Not reported
Responsible Party Contact:	Not reported
Responsible Party Title:	Not reported
Responsible Party Phone:	Not reported
Responsible Party Street:	Not reported
Responsible Party County:	Not reported
Responsible Party City,St,Zip:	Not reported
Memo. Of Understanding:	Not reported
Drill/trng Exercise:	Not reported
Hazardous:	Not reported

AIRS:

Name:	CARGILL INCORP SALT DIVISION
Address:	1 CAVEN POINT ROAD
City,State,Zip:	JERSEY CITY, NJ 07305
Emission Year:	Not reported
Facility Number:	10083
NAICS Code:	Not reported
Pollutant Name:	Not reported
Tons/Year lbs/Year For Taps 1000 Tons/Year For CO2:	Not reported
Tons/Season (5/1-9/30):	Not reported
Lbs/Day Peak Ozone Season (6/1-8/31):	Not reported
Lbs/Day Co-season (12/1-2/31):	Not reported
Permit of Emission:	PERMIT
X Coordinate:	611071
Y Coordinate:	681589
Coordinate Units:	NJ State Plane (NAD83) - USFEET
Coordinate Type:	Digital Image
Active Number:	PCP960001
Active Type Description:	Construction of New Source
Document Status:	Terminated
Expiration Date:	05/04/2003
Active Flag:	N
NAICS Description:	Not reported
TPY of Fugitive Emissions:	Not reported
TPY of Non-Fugitive Emissions:	Not reported
Ozone Season Non-Fugitives:	Not reported
Ozone Season Fugitive:	Not reported
May Sep Fugitive QTY:	Not reported
May Sep Total QTY:	Not reported
Effective Start Date:	06/16/1994

Name:	CARGILL INCORP SALT DIVISION
Address:	1 CAVEN POINT ROAD
City,State,Zip:	JERSEY CITY, NJ 07305
Emission Year:	Not reported
Facility Number:	10083
NAICS Code:	Not reported
Pollutant Name:	Not reported
Tons/Year lbs/Year For Taps 1000 Tons/Year For CO2:	Not reported
Tons/Season (5/1-9/30):	Not reported
Lbs/Day Peak Ozone Season (6/1-8/31):	Not reported
Lbs/Day Co-season (12/1-2/31):	Not reported
Permit of Emission:	PERMIT

CARGILL INCORP SALT DIVISION (Continued) **S110024098**

X Coordinate:	611071
Y Coordinate:	681589
Coordinate Units:	NJ State Plane (NAD83) - USFEET
Coordinate Type:	Digital Image
Active Number:	PCP960003
Active Type Description:	Construction of New Source
Document Status:	Terminated
Expiration Date:	05/04/2003
Active Flag:	N
NAICS Description:	Not reported
TPY of Fugitive Emissions:	Not reported
TPY of Non-Fugitive Emissions:	Not reported
Ozone Season Non-Fugitives:	Not reported
Ozone Season Fugitive:	Not reported
May Sep Fugitive QTY:	Not reported
May Sep Total QTY:	Not reported
Effective Start Date:	05/25/1994

Name:	CARGILL INCORP SALT DIVISION
Address:	1 CAVEN POINT ROAD
City,State,Zip:	JERSEY CITY, NJ 07305
Emission Year:	Not reported
Facility Number:	10083
NAICS Code:	Not reported
Pollutant Name:	Not reported
Tons/Year lbs/Year For Taps 1000 Tons/Year For CO2:	Not reported
Tons/Season (5/1-9/30):	Not reported
Lbs/Day Peak Ozone Season (6/1-8/31):	Not reported
Lbs/Day Co-season (12/1-2/31):	Not reported
Permit of Emission:	PERMIT
X Coordinate:	611071
Y Coordinate:	681589
Coordinate Units:	NJ State Plane (NAD83) - USFEET
Coordinate Type:	Digital Image
Active Number:	PCP960002
Active Type Description:	Construction of New Source
Document Status:	Terminated
Expiration Date:	05/04/2003
Active Flag:	N
NAICS Description:	Not reported
TPY of Fugitive Emissions:	Not reported
TPY of Non-Fugitive Emissions:	Not reported
Ozone Season Non-Fugitives:	Not reported
Ozone Season Fugitive:	Not reported
May Sep Fugitive QTY:	Not reported
May Sep Total QTY:	Not reported
Effective Start Date:	11/30/1989

EZ1359 **AREA OF OPEN LOT.** **NJ SPILLS 90** **S112390093**
Target **1 CAVEN POINT ROAD** **N/A**
Property **JERSEY CITY, NJ 07305**

Site 6 of 8 in cluster EZ

Actual: **17 ft.**
Focus Map: **10**

Spills:

Status:	INTERMITTENT
Contact Name:	Not reported
Contact Phone:	Not reported
Site ID:	12-01-05-1147-15
Secondary ID:	Not reported
Cross Street:	Not reported
County:	HUDSON
Longitude:	-74067142
Latitude:	40700912
Elevation:	18

EZ1360 **AKZO NOBEL SALT INC** **NJ RGA HWS** **S115251191**
Target **1 CAVEN POINT RD** **N/A**
Property **JERSEY CITY, NJ**

Site 7 of 8 in cluster EZ

Actual: **17 ft.**
Focus Map: **10**

RGA HWS:

2012	AKZO NOBEL SALT INC	1 CAVEN POINT RD
2011	AKZO NOBEL SALT INC	1 CAVEN POINT RD
2010	AKZO NOBEL SALT INC	1 CAVEN POINT RD
2009	AKZO NOBEL SALT INC	1 CAVEN POINT RD
2008	AKZO NOBEL SALT INC	1 CAVEN POINT RD

EZ1361 **PACE GLASS INC** **US AIRS** **1018316230**
Target **1 CAVEN POINT ROAD** **N/A**
Property **JERSEY CITY, NJ 07076**

Site 8 of 8 in cluster EZ

Actual: **17 ft.**
Focus Map: **10**

US AIRS MINOR:

Envid:	1018316230
Region Code:	02
Programmatic ID:	AIR NJ00013381
Facility Registry ID:	110064484810
D and B Number:	Not reported
Primary SIC Code:	Not reported
NAICS Code:	212321
Default Air Classification Code:	MIN
Facility Type of Ownership Code:	POF
Air CMS Category Code:	OTH
HPV Status:	Not reported

US AIRS MINOR:

Region Code:	02
Programmatic ID:	AIR NJ00013381
Facility Registry ID:	110064484810
Air Operating Status Code:	OPR

PACE GLASS INC (Continued) **1018316230**

Default Air Classification Code:	MIN
Air Program:	State Implementation Plan for National Primary and Secondary Ambient Air Quality Standards
Activity Date:	2015-11-12 00:00:00
Activity Status Date:	2016-01-08 00:00:00
Activity Group:	Compliance Monitoring
Activity Type:	Inspection/Evaluation
Activity Status:	Active

1362 **ON ROADWAY** **NJ SPILLS** **S102226022**
Target **RT 169/RT 440** **N/A**
Property **JERSEY CITY, NJ**

Actual:
13 ft.

Focus Map:
9

NJ SPILL:

Name:	ON ROADWAY
Address:	RT 169/RT 440
City,State,Zip:	JERSEY CITY, NJ
Trenton Dispatch Log Number:	6892
Case Number:	96-5-5-1115-47
Notify Type:	Not reported
Date Received:	05/05/1996
Location:	Transport
Other Location:	Not reported
Incident Date:	05/05/1996
Incident Time:	1035
A310 Letter:	No
Ref. Code:	101
COMU:	0906
CAS Number:	Not reported
Hazardous:	Not reported
Incident Location:	Not reported
Facility Type:	Commercial
Facility Phone:	Not reported
Substance(s):	DIESEL FUEL
Substance Type:	Liquid
Substance Identity:	Known
TCPA Chemical:	No
Hazrds Material:	Yes
Amnt Released:	25 GAL
Release VE:	Estimate
Contained:	Yes
Release Type:	Terminated
Incident Desc:	Spill
Status at Spill:	SPILL FOUND ON ROADWAY,CLEANUP BEING DONE.
NJ Spill Date:	Not reported
NJ Spill Time:	Not reported
NJ Spill Name:	Not reported
NJ Spill Title:	Not reported
NJ Spill Phone:	Not reported
Other Date:	Not reported
Other Time:	Not reported
Other Name:	Not reported
Other Title:	Not reported
Other Phone:	Not reported
Injuries:	No
Public Exposure:	Yes
Road Closed:	Not reported
Facility Evacuation:	No

ON ROADWAY (Continued) **S102226022**

Receiving Water:	Not reported
Public Evacuation:	No
Police at Scene:	Yes
Firemen at Scene:	Yes
Contamination of:	Land
Nature of Incident:	Municipal
Wind Direction/Speed:	Not reported
Assistance Requested:	No
Memo. Of Understanding:	Not reported
Drill/trng Exercise:	Not reported
Operator:	SELL
Contact Name:	Not reported
Caller Name:	REDACTED
Caller Title:	Not reported
Caller Address:	Not reported
Caller City,St,Zip:	Not reported
Caller Phone:	Not reported
Responsible Party:	UnKnown
Responsible Party Name:	Not reported
Responsible Party Contact:	Not reported
Responsible Party Title:	Not reported
Responsible Party Telphone:	Not reported
Responsible Party Street:	Not reported
Responsible Party Municipality:	Not reported
Responsible Party State:	Not reported
Responsible Party Zip:	Not reported
Responsible City,St,Zip:	Not reported
Responsible Party County:	Not reported
Local Municipality:	Not reported
Local Municipality Name:	Not reported
Local Municipality Title:	Not reported
Local Municipality Phone:	Not reported
Local Municipality Date:	Not reported
Local Municipality Time:	Not reported
Incident Name:	Not reported
Incident Referred To:	DRPSR
Incident Region:	BFO-CAS
Incident Phone:	Faxed,Mailed
Incident Date:	05/05/1996
Comments: Not reported	
Date A310 Letter Printed:	Not reported
Date Local Authority Was Notified:	Not reported
Date Update:	Not reported
Date Report Faxed to Local Authority:	Not reported
Local Authority Notification Date:	Not reported
Reporter Name:	Not reported
Reporter Type:	Not reported
Rep Received Date:	Not reported
Reporter Title:	Not reported
Reporter Orgzn:	Not reported
Reporter Address:	Not reported
Reporter City,St,Zip:	Not reported
Reporter County:	Not reported
Incident Type:	Not reported
Incident Status:	Not reported
Incident Source Category:	Not reported
Incident Source Name:	Not reported

ON ROADWAY (Continued) **S102226022**

Incident Source Address:	Not reported
Incident Source Address 2:	Not reported
Incident Source City,St,Zip:	Not reported
Incident Source County:	Not reported
DEP Requested:	Not reported
Confidential:	Not reported
Name:	ON ROADWAY
Address:	RT 169/RT 440
City,State,Zip:	JERSEY CITY, NJ
Trenton Dispatch Log Number:	7858
Case Number:	96-5-20-1343-56
Notify Type:	Not reported
Date Received:	05/20/1996
Location:	Transport
Other Location:	Not reported
Incident Date:	05/20/1996
Incident Time:	1200
A310 Letter:	No
Ref. Code:	101
COMU:	0906
CAS Number:	Not reported
Hazardous:	Not reported
Incident Location:	Not reported
Facility Type:	Commercial
Facility Phone:	Not reported
Substance(s):	OIL MOTOR
Substance Type:	Liquid
Substance Identity:	Known
TCPA Chemical:	No
Hazrds Material:	Yes
Amnt Released:	2 QT
Release VE:	Estimate
Contained:	Yes
Release Type:	Terminated
Incident Desc:	Spill,MVA
Status at Spill:	MVA CAUSED SPILL,CLEANUP HAS BEEN DONE.
NJ Spill Date:	Not reported
NJ Spill Time:	Not reported
NJ Spill Name:	Not reported
NJ Spill Title:	Not reported
NJ Spill Phone:	Not reported
Other Date:	Not reported
Other Time:	Not reported
Other Name:	Not reported
Other Title:	Not reported
Other Phone:	Not reported
Injuries:	No
Public Exposure:	Yes
Road Closed:	Not reported
Facility Evacuation:	No
Receiving Water:	Not reported
Public Evacuation:	No
Police at Scene:	Yes
Firemen at Scene:	Yes
Contamination of:	Land
Nature of Incident:	Municipal

ON ROADWAY (Continued) **S102226022**

Wind Direction/Speed:	Not reported
Assistance Requested:	No
Memo. Of Understanding:	Not reported
Drill/trng Exercise:	Not reported
Operator:	SELL
Contact Name:	Not reported
Caller Name:	REDACTED
Caller Title:	Not reported
Caller Address:	Not reported
Caller City,St,Zip:	Not reported
Caller Phone:	Not reported
Responsible Party:	UnKnown
Responsible Party Name:	Not reported
Responsible Party Contact:	Not reported
Responsible Party Title:	Not reported
Responsible Party Telphone:	Not reported
Responsible Party Street:	Not reported
Responsible Party Municipality:	Not reported
Responsible Party State:	Not reported
Responsible Party Zip:	Not reported
Responsible City,St,Zip:	Not reported
Responsible Party County:	Not reported
Local Municipality:	Not reported
Local Municipality Name:	Not reported
Local Municipality Title:	Not reported
Local Municipality Phone:	Not reported
Local Municipality Date:	Not reported
Local Municipality Time:	Not reported
Incident Name:	Not reported
Incident Referred To:	DRPSR
Incident Region:	BFO-CAS
Incident Phone:	Faxed,Mailed
Incident Date:	05/20/1996
Comments: Not reported	
Date A310 Letter Printed:	Not reported
Date Local Authority Was Notified:	Not reported
Date Update:	Not reported
Date Report Faxed to Local Authority:	Not reported
Local Authority Notification Date:	Not reported
Reporter Name:	Not reported
Reporter Type:	Not reported
Rep Received Date:	Not reported
Reporter Title:	Not reported
Reporter Orgzn:	Not reported
Reporter Address:	Not reported
Reporter City,St,Zip:	Not reported
Reporter County:	Not reported
Incident Type:	Not reported
Incident Status:	Not reported
Incident Source Category:	Not reported
Incident Source Name:	Not reported
Incident Source Address:	Not reported
Incident Source Address 2:	Not reported
Incident Source City,St,Zip:	Not reported
Incident Source County:	Not reported
DEP Requested:	Not reported
Confidential:	Not reported

FA1363 **GENERAL PLUMBING SUPPLY** **FINDS** **1006991718**
Target **1309 KENNEDY BLVD** **N/A**
Property **BAYONNE, NJ 07002**

Site 1 of 3 in cluster FA

Actual: **24 ft.**

Focus Map: **9**

FINDS:
Registry ID: 110029584153

Click Here:

Environmental Interest/Information System:
NJ-NJEMS (New Jersey - New Jersey Environmental Management System).
The Department of Environmental Protection (NJDEP) manages large databases of environmental information in this integrated system.

Click this hyperlink while viewing on your computer to access additional FINDS: detail in the EDR Site Report.

FA1364 **GENERAL PLUMBING SUPPLY** **NJ RGA HWS** **S115259530**
Target **1309 KENNEDY BLVD** **N/A**
Property **BAYONNE CITY, NJ**

Site 2 of 3 in cluster FA

Actual: **24 ft.**

Focus Map: **9**

RGA HWS:

2012	GENERAL PLUMBING SUPPLY	1309 KENNEDY BLVD
2011	GENERAL PLUMBING SUPPLY	1309 KENNEDY BLVD
2010	GENERAL PLUMBING SUPPLY	1309 KENNEDY BLVD
2009	GENERAL PLUMBING SUPPLY	1309 KENNEDY BLVD
2008	GENERAL PLUMBING SUPPLY	1309 KENNEDY BLVD

FA1365 **GENERAL PLUMBING SUPPLY** **NJ SHWS** **U000365217**
Target **1309 KENNEDY BLVD** **NJ HIST LUST** **N/A**
Property **BAYONNE CITY, NJ 07002** **NJ UST**
NJ NJEMS
Site 3 of 3 in cluster FA **NJ SPILLS**

Actual: **24 ft.**

Focus Map: **9**

SHWS:

Name:	GENERAL PLUMBING SUPPLY
Address:	1309 KENNEDY BLVD
City,State,Zip:	BAYONNE CITY, NJ
Site ID:	51309
Status:	Closed
Home Owner:	No
PI Number:	016679

Detail As Of April 2012:

X Coord Site:	Not reported
X Coord PI:	Not reported
Y Coord Site:	Not reported
Y Coord PI:	Not reported

LUST HIST:

Case ID:	99-04-07-1011-19
Lead Program Assigned:	Bureau of Underground Storage Tanks

GENERAL PLUMBING SUPPLY (Continued) **U000365217**

Facility Status:	**Site Issued Letter of No Further Action for Area(s) Of Concern**
UST ID:	0166791
TMS Number:	N98-2405
Remedial Level:	Site has 1 area of concern with 1 media of concern.
Case Manager:	Stephen Tater
Facility Phone:	(609) 633-0580
No Further Action:	11/30/2000 0:00:00
RAW Approved:	Not reported
CEA:	Not reported
Date CEA Lifted:	Not reported
Dead Notice:	Not reported

UST:

Facility ID:	016679

Contact:

Owner Name:	Not Identified Not Identified
Organization:	Not Identified
Contact Type(UST Reg):	Facility Operator
Contact Address (UST Reg):	Not reported
Contact Address 2 (UST Reg):	Not reported
Conact City,St,Zip (UST Reg):	Not reported

Owner Name:	HERB TUCKER
Organization:	HERB TUCKER
Contact Type(UST Reg):	Tank Owner
Contact Address (UST Reg):	1309 KENNEDY BLVD
Contact Address 2 (UST Reg):	Not reported
Conact City,St,Zip (UST Reg):	Bayonne, NJ 07002

Tanks:

Tank Id:	TANK-1
Tank Number:	1
Tank Status:	**Removed**
Tank Status Date:	04/06/1999
Install Date:	01/01/1981
Tank Contents:	Light Diesel Fuel (No. 1-D)
Tank Size:	1000
Tank Compliance:	No
Overfill:	No
Compliance Monitoring?:	No
Overfill Protection:	No
Spill Containment:	No
Tank Wellhead Protection:	Not reported
Tank/Pipe Construction Type:	Tank Cathodically protected steel
Tank/Pipe Construction Type:	Pipe Cathodically protected steel
Tank/Pipe Monitor:	Pipe None
Tank/Pipe Monitor:	Tank None

Tank Id:	TANK-2
Tank Number:	2
Tank Status:	**Removed**
Tank Status Date:	04/06/1999
Install Date:	01/01/1981

GENERAL PLUMBING SUPPLY (Continued) **U000365217**

Tank Contents:	Light Diesel Fuel (No. 1-D)
Tank Size:	1000
Tank Compliance:	No
Overfill:	No
Compliance Monitoring?:	No
Overfill Protection:	No
Spill Containment:	No
Tank Wellhead Protection:	Not reported
Tank/Pipe Construction Type:	Tank Cathodically protected steel
Tank/Pipe Construction Type:	Pipe Cathodically protected steel
Tank/Pipe Monitor:	Pipe None
Tank/Pipe Monitor:	Tank None

NJEMS:

Name:	GENERAL PLUMBING SUPPLY
Address:	1309 KENNEDY BLVD
City,State,Zip:	BAYONNE, NJ 07002
Site Id:	51309
Municipality:	BAYONNE CITY
Municipality Name From Spatial Overlay:	BAYONNE CITY
GNIS Civil Code For Municipality:	885151
Municipal Code (NJ-1040):	0901
X Coord:	602057
Y Coord:	677331
Coord System:	NJ STATE PLANE (NAD83) - USFEET
Coord Type:	GPS
Coord Orign:	DEP-GIS
State Standard Numeric Code From Spatial Overlay:	0901
Unique Feature Number For Municipality From Spatial Overlay:	3401703580
Eleven Digit Hydrologic Unit Code From Spatial Overlay):	02030104010
Fourteen Digit Hydrologic Unit Code From Spatial Overlay:	02030104010020
Watershed Management Area Number From Spatial Overlay:	07
Watershed Management Area Name From Spatial Overlay:	Arthur Kill
Water Region Code From Spatial Overlay:	2
Water Region Name From Spatial Overlay:	Raritan
Sub Watershed Name From Overlay:	Newark Bay / Kill Van Kull (74d 07m 30s)
Watershed Name From Spatial Overlay:	Newark Bay / Kill Van Kull / Upr NY Bay

NJ SPILL:

Name:	GENERAL PLUMBING SUPPLY
Address:	1309 KENNEDY BLVD
City,State,Zip:	BAYONNE, NJ
Trenton Dispatch Log Number:	41182
Case Number:	99-04-07-1011-19
Notify Type:	Other
Date Received:	04/07/1999
Location:	Other
Other Location:	Not reported
Incident Date:	04/06/1999
Incident Time:	1600
A310 Letter:	True
Ref. Code:	101
COMU:	0901
CAS Number:	Not reported
Hazardous:	No
Incident Location:	Not reported

GENERAL PLUMBING SUPPLY (Continued) **U000365217**

Facility Type:	Commercial
Facility Phone:	Not reported
Substance(s):	Not reported
Substance Type:	Not reported
Substance Identity:	Not reported
TCPA Chemical:	Not reported
Hazrds Material:	Not reported
Amnt Released:	Not reported
Release VE:	Not reported
Contained:	Not reported
Release Type:	Not reported
Incident Desc:	Not reported
Status at Spill:	DISCOVERED SOIL CONTAMINATION DURING REMOVAL OF 2/1000 GAL UST. CLEANUP IS IN PROGRESS.
NJ Spill Date:	Not reported
NJ Spill Time:	Not reported
NJ Spill Name:	Not reported
NJ Spill Title:	Not reported
NJ Spill Phone:	Not reported
Other Date:	Not reported
Other Time:	Not reported
Other Name:	Not reported
Other Title:	Not reported
Other Phone:	Not reported
Injuries:	No
Public Exposure:	No
Road Closed:	No
Facility Evacuation:	No
Receiving Water:	Not reported
Public Evacuation:	No
Police at Scene:	No
Firemen at Scene:	No
Contamination of:	Land
Nature of Incident:	Not reported
Wind Direction/Speed:	0
Assistance Requested:	No
Memo. Of Understanding:	No
Drill/trng Exercise:	No
Operator:	STIVES
Contact Name:	Not reported
Caller Name:	REDACTED
Caller Title:	Not reported
Caller Address:	Not reported
Caller City,St,Zip:	Not reported
Caller Phone:	Not reported
Responsible Party:	Known
Responsible Party Name:	GENERAL PLUMBING SUP
Responsible Party Contact:	HERB TUCKER
Responsible Party Title:	OWNER
Responsible Party Telphone:	201-436-7200
Responsible Party Street:	1309 KENNEDY BLVD
Responsible Party Municipality:	BAYONNE
Responsible Party State:	NJ
Responsible Party Zip:	Not reported
Responsible City,St,Zip:	BAYONNE, NJ
Responsible Party County:	HUDSON
Local Municipality:	No

GENERAL PLUMBING SUPPLY (Continued) **U000365217**

Local Municipality Name:	Not reported
Local Municipality Title:	Not reported
Local Municipality Phone:	Not reported
Local Municipality Date:	Not reported
Local Municipality Time:	Not reported
Incident Name:	Not reported
Incident Referred To:	Not reported
Incident Region:	Not reported
Incident Phone:	Not reported
Incident Date:	Not reported
Comments: Not reported	
Date A310 Letter Printed:	Not reported
Date Local Authority Was Notified:	Not reported
Date Update:	Not reported
Date Report Faxed to Local Authority:	Not reported
Local Authority Notification Date:	Not reported
Reporter Name:	Not reported
Reporter Type:	Not reported
Rep Received Date:	Not reported
Reporter Title:	Not reported
Reporter Orgzn:	Not reported
Reporter Address:	Not reported
Reporter City,St,Zip:	Not reported
Reporter County:	Not reported
Incident Type:	Not reported
Incident Status:	Not reported
Incident Source Category:	Not reported
Incident Source Name:	Not reported
Incident Source Address:	Not reported
Incident Source Address 2:	Not reported
Incident Source City,St,Zip:	Not reported
Incident Source County:	Not reported
DEP Requested:	Not reported
Confidential:	Not reported

Name:	GENERAL PLUMBING SUPPLY
Address:	1309 KENNEDY BLVD
City,State,Zip:	BAYONNE, NJ
Trenton Dispatch Log Number:	41626
Case Number:	99-04-15-1251-22
Notify Type:	Other
Date Received:	04/15/1999
Location:	Facility
Other Location:	Not reported
Incident Date:	04/15/1999
Incident Time:	Not reported
A310 Letter:	True
Ref. Code:	101
COMU:	0901
CAS Number:	Not reported
Hazardous:	No
Incident Location:	Not reported
Facility Type:	Commercial
Facility Phone:	Not reported
Substance(s):	Not reported
Substance Type:	Not reported
Substance Identity:	Not reported

GENERAL PLUMBING SUPPLY (Continued) **U000365217**

TCPA Chemical:	Not reported
Hazrds Material:	Not reported
Amnt Released:	Not reported
Release VE:	Not reported
Contained:	Not reported
Release Type:	Not reported
Incident Desc:	Not reported
Status at Spill:	REMOVAL OF 2-1000 GALLON TANKS.UST# 0166791.TMS# N98-2405
NJ Spill Date:	Not reported
NJ Spill Time:	Not reported
NJ Spill Name:	Not reported
NJ Spill Title:	Not reported
NJ Spill Phone:	Not reported
Other Date:	Not reported
Other Time:	Not reported
Other Name:	Not reported
Other Title:	Not reported
Other Phone:	Not reported
Injuries:	No
Public Exposure:	No
Road Closed:	No
Facility Evacuation:	No
Receiving Water:	Not reported
Public Evacuation:	No
Police at Scene:	No
Firemen at Scene:	No
Contamination of:	Land
Nature of Incident:	Not reported
Wind Direction/Speed:	0
Assistance Requested:	No
Memo. Of Understanding:	No
Drill/trng Exercise:	No
Operator:	JIMH
Contact Name:	Not reported
Caller Name:	REDACTED
Caller Title:	Not reported
Caller Address:	Not reported
Caller City,St,Zip:	Not reported
Caller Phone:	Not reported
Responsible Party:	Known
Responsible Party Name:	GENERAL PLUMBING SUP
Responsible Party Contact:	Not reported
Responsible Party Title:	OWNER
Responsible Party Telphone:	Not reported
Responsible Party Street:	1309 KENNEDY BLVD
Responsible Party Municipality:	BAYONNE
Responsible Party State:	NJ
Responsible Party Zip:	Not reported
Responsible City,St,Zip:	BAYONNE, NJ
Responsible Party County:	HUDSON
Local Municipality:	No
Local Municipality Name:	Not reported
Local Municipality Title:	Not reported
Local Municipality Phone:	Not reported
Local Municipality Date:	Not reported
Local Municipality Time:	Not reported
Incident Name:	Not reported

GENERAL PLUMBING SUPPLY (Continued) **U000365217**

Incident Referred To:	Not reported
Incident Region:	Not reported
Incident Phone:	Not reported
Incident Date:	Not reported
Comments:	Not reported
Date A310 Letter Printed:	Not reported
Date Local Authority Was Notified:	Not reported
Date Update:	Not reported
Date Report Faxed to Local Authority:	Not reported
Local Authority Notification Date:	Not reported
Reporter Name:	Not reported
Reporter Type:	Not reported
Rep Received Date:	Not reported
Reporter Title:	Not reported
Reporter Orgzn:	Not reported
Reporter Address:	Not reported
Reporter City,St,Zip:	Not reported
Reporter County:	Not reported
Incident Type:	Not reported
Incident Status:	Not reported
Incident Source Category:	Not reported
Incident Source Name:	Not reported
Incident Source Address:	Not reported
Incident Source Address 2:	Not reported
Incident Source City,St,Zip:	Not reported
Incident Source County:	Not reported
DEP Requested:	Not reported
Confidential:	Not reported

FB1366 **INTERSECTION OF ROUTE 169** **NJ SPILLS** **S104962429**
Target **ROUTE 440** **N/A**
Property **JERSEY CITY, NJ**

Site 1 of 2 in cluster FB

Actual: **1 ft.**
Focus Map: **9**

NJ SPILL:

Name:	INTERSECTION OF ROUTE 169
Address:	ROUTE 440
City,State,Zip:	JERSEY CITY, NJ
Trenton Dispatch Log Number:	74295
Case Number:	01-02-13-1330-04
Notify Type:	Municipality
Date Received:	02/13/2001
Location:	Other
Other Location:	Not reported
Incident Date:	02/13/2001
Incident Time:	1312
A310 Letter:	False
Ref. Code:	001
COMU:	0906
CAS Number:	Not reported
Hazardous:	No
Incident Location:	Not reported
Facility Type:	Commercial
Facility Phone:	Not reported
Substance(s):	Not reported
Substance Type:	Not reported
Substance Identity:	Not reported

INTERSECTION OF ROUTE 169 (Continued) **S104962429**

TCPA Chemical:	Not reported
Hazrds Material:	Not reported
Amnt Released:	Not reported
Release VE:	Not reported
Contained:	Not reported
Release Type:	Not reported
Incident Desc:	Not reported
Status at Spill:	TRACTOR TRAILER DROVE OFF THE BRIDGE INTO THE BAY AND IS FULLY EMERGED.
NJ Spill Date:	Not reported
NJ Spill Time:	Not reported
NJ Spill Name:	Not reported
NJ Spill Title:	Not reported
NJ Spill Phone:	Not reported
Other Date:	Not reported
Other Time:	Not reported
Other Name:	Not reported
Other Title:	Not reported
Other Phone:	Not reported
Injuries:	No
Public Exposure:	No
Road Closed:	Yes
Facility Evacuation:	No
Receiving Water:	NEWARK BAY
Public Evacuation:	No
Police at Scene:	Yes
Firemen at Scene:	Yes
Contamination of:	Water, Land
Nature of Incident:	Not reported
Wind Direction/Speed:	0
Assistance Requested:	No
Memo. Of Understanding:	No
Drill/trng Exercise:	No
Operator:	DEBBIE
Contact Name:	Not reported
Caller Name:	REDACTED
Caller Title:	Not reported
Caller Address:	Not reported
Caller City,St,Zip:	Not reported
Caller Phone:	Not reported
Responsible Party:	Unknown
Responsible Party Name:	Not reported
Responsible Party Contact:	Not reported
Responsible Party Title:	Not reported
Responsible Party Telphone:	Not reported
Responsible Party Street:	Not reported
Responsible Party Municipality:	Not reported
Responsible Party State:	Not reported
Responsible Party Zip:	Not reported
Responsible City,St,Zip:	Not reported
Responsible Party County:	Not reported
Local Municipality:	No
Local Municipality Name:	Not reported
Local Municipality Title:	Not reported
Local Municipality Phone:	Not reported
Local Municipality Date:	Not reported
Local Municipality Time:	Not reported

INTERSECTION OF ROUTE 169 (Continued) **S104962429**

Incident Name:	Not reported
Incident Referred To:	Not reported
Incident Region:	Not reported
Incident Phone:	Not reported
Incident Date:	Not reported
Comments:	Not reported
Date A310 Letter Printed:	Not reported
Date Local Authority Was Notified:	Not reported
Date Update:	Not reported
Date Report Faxed to Local Authority:	Not reported
Local Authority Notification Date:	Not reported
Reporter Name:	Not reported
Reporter Type:	Not reported
Rep Received Date:	Not reported
Reporter Title:	Not reported
Reporter Orgzn:	Not reported
Reporter Address:	Not reported
Reporter City,St,Zip:	Not reported
Reporter County:	Not reported
Incident Type:	Not reported
Incident Status:	Not reported
Incident Source Category:	Not reported
Incident Source Name:	Not reported
Incident Source Address:	Not reported
Incident Source Address 2:	Not reported
Incident Source City,St,Zip:	Not reported
Incident Source County:	Not reported
DEP Requested:	Not reported
Confidential:	Not reported

FB1367 **INTERSECTION OF** **NJ SPILLS** **S104699472**
Target **RT 440 & RT 169** **N/A**
Property **BAYONNE, NJ**

Site 2 of 2 in cluster FB

Actual: **1 ft.**

Focus Map: **9**

NJ SPILL:

Name:	INTERSECTION OF
Address:	RT 440 & RT 169
City,State,Zip:	BAYONNE, NJ
Trenton Dispatch Log Number:	665
Case Number:	90-01-17-0924
Notify Type:	Not reported
Date Received:	01/17/1990
Location:	Transport
Other Location:	Not reported
Incident Date:	01/17/1990
Incident Time:	0842
A310 Letter:	No
Ref. Code:	01
COMU:	0901
CAS Number:	Not reported
Hazardous:	Not reported
Incident Location:	Not reported
Facility Type:	Commercial
Facility Phone:	Not reported
Substance(s):	OIL LUBE
Substance Type:	Liquid

INTERSECTION OF (Continued) **S104699472**

Substance Identity:	Known
TCPA Chemical:	No
Hazrds Material:	Yes
Amnt Released:	UNK
Release VE:	Not reported
Contained:	Yes
Release Type:	Continuous
Incident Desc:	SPILL, MVA
Status at Spill:	Not reported
NJ Spill Date:	1990-01-17 00:00:00
NJ Spill Time:	0932
NJ Spill Name:	B HANSON
NJ Spill Title:	OEM
NJ Spill Phone:	882-2000
Other Date:	Not reported
Other Time:	Not reported
Other Name:	Not reported
Other Title:	Not reported
Other Phone:	Not reported
Injuries:	No
Public Exposure:	No
Road Closed:	Not reported
Facility Evacuation:	No
Receiving Water:	NONE
Public Evacuation:	No
Police at Scene:	Yes
Firemen at Scene:	Yes
Contamination of:	Not reported
Nature of Incident:	Municipal
Wind Direction/Speed:	0
Assistance Requested:	Yes
Memo. Of Understanding:	Not reported
Drill/trng Exercise:	Not reported
Operator:	ANTHONY
Contact Name:	Not reported
Caller Name:	REDACTED
Caller Title:	Not reported
Caller Address:	Not reported
Caller City,St,Zip:	Not reported
Caller Phone:	Not reported
Responsible Party:	Known
Responsible Party Name:	WINTERS TRUCKING
Responsible Party Contact:	Not reported
Responsible Party Title:	Not reported
Responsible Party Telphone:	201-574-3333
Responsible Party Street:	Not reported
Responsible Party Municipality:	ISELIN
Responsible Party State:	NJ
Responsible Party Zip:	Not reported
Responsible City,St,Zip:	ISELIN, NJ
Responsible Party County:	MIDDLESEX
Local Municipality:	Not reported
Local Municipality Name:	Not reported
Local Municipality Title:	Not reported
Local Municipality Phone:	Not reported
Local Municipality Date:	Not reported
Local Municipality Time:	Not reported

INTERSECTION OF (Continued) **S104699472**

Incident Name:	L JONES
Incident Referred To:	DEQ
Incident Region:	ER1
Incident Phone:	OFFICE
Incident Date:	01/17/1990
Incident Name:	Not reported
Incident Referred To:	DEQ
Incident Region:	HQ1
Incident Phone:	Not reported
Incident Date:	Not reported
Comments: Not reported	
Date A310 Letter Printed:	Not reported
Date Local Authority Was Notified:	Not reported
Date Update:	Not reported
Date Report Faxed to Local Authority:	Not reported
Local Authority Notification Date:	Not reported
Reporter Name:	Not reported
Reporter Type:	Not reported
Rep Received Date:	Not reported
Reporter Title:	Not reported
Reporter Orgzn:	Not reported
Reporter Address:	Not reported
Reporter City,St,Zip:	Not reported
Reporter County:	Not reported
Incident Type:	Not reported
Incident Status:	Not reported
Incident Source Category:	Not reported
Incident Source Name:	Not reported
Incident Source Address:	Not reported
Incident Source Address 2:	Not reported
Incident Source City,St,Zip:	Not reported
Incident Source County:	Not reported
DEP Requested:	Not reported
Confidential:	Not reported

FC1368 **HUDSON COUNTY CHROMATE 16** **NJ SHWS** **S108973439**
Target **E LINDEN AVE** **NJ BROWNFIELDS** **N/A**
Property **JERSEY CITY, NJ 07305** **NJ NJEMS**

Site 1 of 2 in cluster FC

Actual:
13 ft.

Focus Map:
10

SHWS:

Name:	HUDSON COUNTY CHROMATE 16
Address:	E LINDEN AVE
City,State,Zip:	JERSEY CITY, NJ
Site ID:	64050
Status:	Active
Home Owner:	No
PI Number:	G000008644

Detail As Of April 2012:

X Coord Site:	607647
X Coord PI:	607647
Y Coord Site:	676920
Y Coord PI:	676920

BROWNFIELDS:

Name: HUDSON COUNTY CHROMATE 16

HUDSON COUNTY CHROMATE 16 (Continued) **S108973439**

Address:	E LINDEN AVE
City,State,Zip:	JERSEY CITY, JERSEY CITY 07305
Price:	Not reported
Assessed Value:	Not reported
Property Size:	Unknown
Annual Taxes:	Not reported
Representative Address:	Not reported
Representative City/State/Zip:	Not reported
Submitter Name:	Not reported
Submitter Address1:	Not reported
Submitter Address2:	Not reported
Submitter City:	Not reported
Submitter State:	Not reported
Submitter Zip:	Not reported
Submitter Email:	Not reported
Submitter Phone:	Not reported
Transaction Type:	Not reported
Transfer Type:	Not reported
Site Number:	6968
X Coordinate:	607647
Y Coordinate:	676920
Coord:	607647:676920
AutoID:	Not reported
Ownership Type:	unknown
Ownership:	DEP Case
PStatus:	Verified by DEP DataMine
PI Number:	G000008644
Owner Name:	David Barry
Owner Address + Owner Street:	5 Marine View Plaza
Owner City:	Hoboken
Owner State:	NJ
Owner Zip Code:	07030
Owner County:	Not reported
Owner Phone:	9999999999
Owner Fax:	9999999999
Owner Email:	Not reported
Owner Organization:	The Applied Companies
Authorized Representative:	Not reported
Auth Rep Relation to Owner:	Not reported
Municipal Contact Name:	Not reported
Municipal Contact Street:	Not reported
Municipal Contact City:	Not reported
Municipal Contact State:	Not reported
Municipal Contact Zip Code:	Not reported
Municipal Contact Phone:	9999999999
Municipal Contact Fax:	9999999999
Municipal Contact Email:	Not reported
Department:	Not reported
Municipal Contact Title:	Not reported
Contact Relation to Owner:	Not reported
Current Zoning:	Not reported
Proposed Zoning:	Not reported
Copy of Title Insurance:	Not reported
Block:	Not reported
Lot:	Not reported
Development Plan Completed:	Unknown
Market Study Completed:	Unknown

HUDSON COUNTY CHROMATE 16 (Continued) **S108973439**

Current Activity:	Not reported
Current Operations:	Not reported
Prior Operations:	Not reported
Deed Restrictions:	Unknown
Easements:	Unknown
Buildings:	Not reported
Condition of Buildings:	Not reported
Square Footage:	Not reported
Total Buildable Space:	Not reported
Lease Price:	Not reported
Tax Certificate:	Unknown
Tax Lien:	Unknown
Other Liens/Judgements:	No
Traffic Study:	Unknown
Road Access:	Not reported
Waterfront Access:	Unknown
Airport Access:	Unknown
Public Transportation Access:	Unknown
Major Highway Name:	Not reported
Major Highway Interchange:	Not reported
Major Highway Miles Away:	Not reported
Local Highway Name:	Not reported
Local Highway Interchange:	Not reported
Local Highway Miles Away:	Not reported
Rail Type:	Not reported
Rail Name:	Not reported
Rail Station:	Not reported
Rail Miles Away:	Not reported
Public Water:	Unknown
Electric:	Unknown
Gas:	Unknown
Public Sewer:	Unknown
Telephone:	Unknown
Cable:	Unknown
Fiber Optics:	Unknown
Wetlands:	No
Sensitive Ecosystems/Habitats:	No
Endangered Species:	No
Historic/Archeological Site:	No
100 Year Flood Plain:	No
500 Year Flood Plain:	No
Environmental Report Copies:	Yes
List Containing Site:	Not reported
Preliminary Assessment:	No
Site Investigation:	No
Remedial Investigation:	Yes
Remedial Action Workplan:	Yes
Voluntary Cleanup Program:	No
Environmental Litigation:	No
Remediation In Progress:	No
Remediation Estimated Complete Date:	Not reported
Regulatory sign-off:	No
Regulatory Sign-Off Description:	Not reported
Other Incentives:	No
Low Interest Rates:	No
HDSRF Grants:	No
TIF:	No

HUDSON COUNTY CHROMATE 16 (Continued) **S108973439**

HDSRF Loans:	No
USA Loans:	No
USA Grants:	No
Designated Redevelopment Area:	No
Environmental Opportunity Zone:	No
Tax Rebate or Abatement:	No
Empowerment Zone (Federal):	No
Urban Coordinating Council Neighborhood:	No
Enterprise Community (Federal):	No
Urban Enterprise Zone:	No
Additional Comments:	C2: Formal Design - Known Source or Release with GW Contamination 9/7/2011, COPR Start 9/7/2011, Stop Bill-Settlement 9/7/2011
County_int_FK:	9
Municipality_int_FK:	252
Planning Area Designation:	Planning Area 1
Authorized Representative Email:	Not reported
Authorized Representative Phone:	9999999999
General Comments:	Case Manager DOYLE, DAVID (609) 292 - 2173

NJEMS:

Name:	HUDSON CNTY CHROMATE #16
Address:	E LINDEN AVE
City,State,Zip:	JERSEY CITY, NJ 07305
Site Id:	64050
Municipality:	JERSEY CITY
Municipality Name From Spatial Overlay:	JERSEY CITY
GNIS Civil Code For Municipality:	885264
Municipal Code (NJ-1040):	0906
X Coord:	607805.02
Y Coord:	676335.69
Coord System:	NJ STATE PLANE (NAD83) - USFEET
Coord Type:	Digital Image
Coord Orign:	DEP-GIS
State Standard Numeric Code From Spatial Overlay:	0906
Unique Feature Number For Municipality From Spatial Overlay:	3401736000
Eleven Digit Hydrologic Unit Code From Spatial Overlay):	02030104010
Fourteen Digit Hydrologic Unit Code From Spatial Overlay:	02030104010030
Watershed Management Area Number From Spatial Overlay:	07
Watershed Management Area Name From Spatial Overlay:	Arthur Kill
Water Region Code From Spatial Overlay:	2
Water Region Name From Spatial Overlay:	Raritan
Sub Watershed Name From Overlay:	Upper NY Bay / Kill Van Kull (74d07m30s)
Watershed Name From Spatial Overlay:	Newark Bay / Kill Van Kull / Upr NY Bay

---

FC1369 **HUDSON COUNTY CHROMATE 16** **NJ HIST HWS** **S103030556**
Target **LINDEN AVE E** **N/A**
Property **JERSEY CITY, NJ 07305**

Site 2 of 2 in cluster FC

Actual: **13 ft.**

Focus Map: **10**

HIST SHWS:

Case Status:	**NFA-A (Restricted Use)**
Status Date:	8/15/2004
Case ID:	G000008644
Contact:	BOMM
Sub Section Label:	C: Closed Sites with Restrictions
Site Municipality:	0906

HUDSON COUNTY CHROMATE 16 (Continued) **S103030556**

Remedial Level Code:	C2
Classification exception area dt:	None
Classification exception area dt:	Not reported
Deed Notice Status:	Ongoing
Deed Notice Date:	Not reported
Engineering Control Status:	Ongoing
Engineering Control Date:	Not reported
National Priorities List Status:	Not reported
National Priorities List Date:	Not reported
X Coordinate:	607647
Y Coordinate:	676920
Coordinate System:	NJ State Plane (NAD83) - USFEET

1370 **NJDOT BRIDGE BLASTING PAINTING** **RCRA NonGen / NLR** **1001197175**
Target **STRUCTURE 0915-150 RTE 440** **NJR000020032**
Property **BAYONNE, NJ 07002**

Actual: **34 ft.**

Focus Map: **9**

RCRA NonGen / NLR:

Date Form Received by Agency:	2007-01-01 00:00:00.0
Handler Name:	NJDOT BRIDGE BLASTING PAINTING
Handler Address:	STRUCTURE 0915-150 RTE 440
Handler City,State,Zip:	BAYONNE, NJ 07002
EPA ID:	NJR000020032
Contact Name:	TIMOTHY STEINBEISER
Contact Address:	PARKWAY AVE CN600
Contact City,State,Zip:	TRENTON, NJ 08625
Contact Telephone:	609-530-4293
Contact Fax:	Not reported
Contact Email:	Not reported
Contact Title:	Not reported
EPA Region:	02
Land Type:	State
Federal Waste Generator Description:	Not a generator, verified
Non-Notifier:	Not reported
Biennial Report Cycle:	Not reported
Accessibility:	Not reported
Active Site Indicator:	Not reported
State District Owner:	NJ
State District:	NORTHERN
Mailing Address:	PARKWAY AVE CN600
Mailing City,State,Zip:	TRENTON, NJ 08625
Owner Name:	STATE OF NEW JERSEY
Owner Type:	State
Operator Name:	STATE OF NEW JERSEY
Operator Type:	State
Short-Term Generator Activity:	No
Importer Activity:	No
Mixed Waste Generator:	No
Transporter Activity:	No
Transfer Facility Activity:	No
Recycler Activity with Storage:	No
Small Quantity On-Site Burner Exemption:	No
Smelting Melting and Refining Furnace Exemption:	No
Underground Injection Control:	No
Off-Site Waste Receipt:	No
Universal Waste Indicator:	No
Universal Waste Destination Facility:	No
Federal Universal Waste:	No

NJDOT BRIDGE BLASTING PAINTING (Continued) **1001197175**

Active Site Fed-Reg Treatment Storage and Disposal Facility:	Not reported
Active Site Converter Treatment storage and Disposal Facility:	Not reported
Active Site State-Reg Treatment Storage and Disposal Facility:	Not reported
Active Site State-Reg Handler:	---
Federal Facility Indicator:	Not reported
Hazardous Secondary Material Indicator:	NN
Sub-Part K Indicator:	Not reported
Commercial TSD Indicator:	No
Treatment Storage and Disposal Type:	Not reported
2018 GPRA Permit Baseline:	Not on the Baseline
2018 GPRA Renewals Baseline:	Not on the Baseline
Permit Renewals Workload Universe:	Not reported
Permit Workload Universe:	Not reported
Permit Progress Universe:	Not reported
Post-Closure Workload Universe:	Not reported
Closure Workload Universe:	Not reported
202 GPRA Corrective Action Baseline:	No
Corrective Action Workload Universe:	No
Subject to Corrective Action Universe:	No
Non-TSDFs Where RCRA CA has Been Imposed Universe:	No
TSDFs Potentially Subject to CA Under 3004 (u)/(v) Universe:	No
TSDFs Only Subject to CA under Discretionary Auth Universe:	No
Corrective Action Priority Ranking:	No NCAPS ranking
Environmental Control Indicator:	No
Institutional Control Indicator:	No
Human Exposure Controls Indicator:	N/A
Groundwater Controls Indicator:	N/A
Operating TSDF Universe:	Not reported
Full Enforcement Universe:	Not reported
Significant Non-Complier Universe:	No
Unaddressed Significant Non-Complier Universe:	No
Addressed Significant Non-Complier Universe:	No
Significant Non-Complier With a Compliance Schedule Universe:	No
Financial Assurance Required:	Not reported
Handler Date of Last Change:	2008-06-26 00:00:00.0
Recognized Trader-Importer:	No
Recognized Trader-Exporter:	No
Importer of Spent Lead Acid Batteries:	No
Exporter of Spent Lead Acid Batteries:	No
Recycler Activity Without Storage:	Not reported
Manifest Broker:	Not reported
Sub-Part P Indicator:	Not reported

Hazardous Waste Summary:

Waste Code:	D000
Waste Description:	Not Defined
Waste Code:	D008
Waste Description:	LEAD

Handler - Owner Operator:

Owner/Operator Indicator:	Owner
Owner/Operator Name:	STATE OF NEW JERSEY
Legal Status:	State
Date Became Current:	Not reported

NJDOT BRIDGE BLASTING PAINTING (Continued) **1001197175**

Date Ended Current:	Not reported
Owner/Operator Address:	1035 PARKWAY AVE
Owner/Operator City,State,Zip:	TRENTON, NJ 08625
Owner/Operator Telephone:	609-530-2975
Owner/Operator Telephone Ext:	Not reported
Owner/Operator Fax:	Not reported
Owner/Operator Email:	Not reported
Owner/Operator Indicator:	Owner
Owner/Operator Name:	STATE OF NEW JERSEY
Legal Status:	State
Date Became Current:	Not reported
Date Ended Current:	Not reported
Owner/Operator Address:	1035 PARKWAY AVE
Owner/Operator City,State,Zip:	TRENTON, NJ 08625
Owner/Operator Telephone:	609-530-2975
Owner/Operator Telephone Ext:	Not reported
Owner/Operator Fax:	Not reported
Owner/Operator Email:	Not reported
Owner/Operator Indicator:	Operator
Owner/Operator Name:	STATE OF NEW JERSEY
Legal Status:	State
Date Became Current:	Not reported
Date Ended Current:	Not reported
Owner/Operator Address:	1035 PARKWAY AVE
Owner/Operator City,State,Zip:	TRENTON, NJ 08625
Owner/Operator Telephone:	609-530-2975
Owner/Operator Telephone Ext:	Not reported
Owner/Operator Fax:	Not reported
Owner/Operator Email:	Not reported
Owner/Operator Indicator:	Owner
Owner/Operator Name:	STATE OF NEW JERSEY
Legal Status:	State
Date Became Current:	2001-01-01 00:00:00.
Date Ended Current:	Not reported
Owner/Operator Address:	1035 PARKWAY AVE
Owner/Operator City,State,Zip:	TRENTON, NJ 08625
Owner/Operator Telephone:	609-530-2975
Owner/Operator Telephone Ext:	Not reported
Owner/Operator Fax:	Not reported
Owner/Operator Email:	Not reported

Historic Generators:

Receive Date:	2006-01-01 00:00:00.0
Handler Name:	NJDOT BRIDGE BLASTING PAINTING
Federal Waste Generator Description:	Not a generator, verified
State District Owner:	NJ
Large Quantity Handler of Universal Waste:	No
Recognized Trader Importer:	No
Recognized Trader Exporter:	No
Spent Lead Acid Battery Importer:	No
Spent Lead Acid Battery Exporter:	No
Current Record:	No
Non Storage Recycler Activity:	Not reported
Electronic Manifest Broker:	Not reported

NJDOT BRIDGE BLASTING PAINTING (Continued) **1001197175**

Receive Date: 2007-01-01 00:00:00.0
Handler Name: NJDOT BRIDGE BLASTING PAINTING
Federal Waste Generator Description: Not a generator, verified
State District Owner: NJ
Large Quantity Handler of Universal Waste: No
Recognized Trader Importer: No
Recognized Trader Exporter: No
Spent Lead Acid Battery Importer: No
Spent Lead Acid Battery Exporter: No
Current Record: Yes
Non Storage Recycler Activity: Not reported
Electronic Manifest Broker: Not reported

Receive Date: 1997-06-11 00:00:00.0
Handler Name: NJDOT BRIDGE BLASTING PAINTING
Federal Waste Generator Description: Not a generator, verified
State District Owner: NJ
Large Quantity Handler of Universal Waste: No
Recognized Trader Importer: No
Recognized Trader Exporter: No
Spent Lead Acid Battery Importer: No
Spent Lead Acid Battery Exporter: No
Current Record: No
Non Storage Recycler Activity: Not reported
Electronic Manifest Broker: Not reported

List of NAICS Codes and Descriptions:
NAICS Codes: No NAICS Codes Found

Facility Has Received Notices of Violations:
Violations: No Violations Found

Evaluation Action Summary:
Evaluations: No Evaluations Found

1371 Target Property **NJDOT**
LINDEN AVE E
JERSEY CITY, NJ 07097

FINDS **1017391117**
N/A

Actual: 11 ft.

Focus Map: 10

FINDS:
Registry ID: 110062895327

Click Here:

Environmental Interest/Information System:
NJ-NJEMS (New Jersey - New Jersey Environmental Management System). The Department of Environmental Protection (NJDEP) manages large databases of environmental information in this integrated system.

Click this hyperlink while viewing on your computer to access additional FINDS: detail in the EDR Site Report.

FD1372 **IN ROADWAY** **NJ SPILLS** **S104429400**
Target **20 CABLE POINT RD** **N/A**
Property **JERSEY CITY, NJ**

Site 1 of 2 in cluster FD

Actual: **17 ft.**

Focus Map: **10**

NJ SPILL:

Name:	IN ROADWAY
Address:	20 CABLE POINT RD
City,State,Zip:	JERSEY CITY, NJ
Trenton Dispatch Log Number:	16363
Case Number:	91-10-18-1108-52
Notify Type:	Not reported
Date Received:	10/18/1991
Location:	Other
Other Location:	Not reported
Incident Date:	10/18/1991
Incident Time:	1039
A310 Letter:	No
Ref. Code:	014
COMU:	0906
CAS Number:	Not reported
Hazardous:	Not reported
Incident Location:	Not reported
Facility Type:	Industrial
Facility Phone:	Not reported
Substance(s):	GASOLINE
Substance Type:	Liquid
Substance Identity:	Known
TCPA Chemical:	No
Hazrds Material:	Yes
Amnt Released:	10-15 GAL
Release VE:	Estimate
Contained:	No
Release Type:	Intermittent
Incident Desc:	Spill,MVA
Status at Spill:	SPILL DUE TO OVERTURNED TRUCK. JERSEY CITY DOING CLEANUP AT THIS TIME.
NJ Spill Date:	1991-10-18 00:00:00
NJ Spill Time:	Not reported
NJ Spill Name:	OEM
NJ Spill Title:	Not reported
NJ Spill Phone:	609-882-2000
Other Date:	Not reported
Other Time:	Not reported
Other Name:	Not reported
Other Title:	Not reported
Other Phone:	Not reported
Injuries:	No
Public Exposure:	Yes
Road Closed:	Not reported
Facility Evacuation:	No
Receiving Water:	NONE
Public Evacuation:	No
Police at Scene:	Yes
Firemen at Scene:	Yes
Contamination of:	Land
Nature of Incident:	Municipal
Wind Direction/Speed:	Not reported
Assistance Requested:	No

IN ROADWAY (Continued) **S104429400**

Memo. Of Understanding:	Not reported
Drill/trng Exercise:	Not reported
Operator:	DAVE
Contact Name:	Not reported
Caller Name:	REDACTED
Caller Title:	Not reported
Caller Address:	Not reported
Caller City,St,Zip:	Not reported
Caller Phone:	Not reported
Responsible Party:	UnKnown
Responsible Party Name:	Not reported
Responsible Party Contact:	Not reported
Responsible Party Title:	Not reported
Responsible Party Telphone:	Not reported
Responsible Party Street:	Not reported
Responsible Party Municipality:	Not reported
Responsible Party State:	Not reported
Responsible Party Zip:	Not reported
Responsible City,St,Zip:	Not reported
Responsible Party County:	Not reported
Local Municipality:	Not reported
Local Municipality Name:	Not reported
Local Municipality Title:	Not reported
Local Municipality Phone:	Not reported
Local Municipality Date:	Not reported
Local Municipality Time:	Not reported
Incident Name:	Not reported
Incident Referred To:	DRPSR
Incident Region:	Metro
Incident Phone:	Not reported
Incident Date:	10/18/1991
Comments: Not reported	
Date A310 Letter Printed:	Not reported
Date Local Authority Was Notified:	Not reported
Date Update:	Not reported
Date Report Faxed to Local Authority:	Not reported
Local Authority Notification Date:	Not reported
Reporter Name:	Not reported
Reporter Type:	Not reported
Rep Received Date:	Not reported
Reporter Title:	Not reported
Reporter Orgzn:	Not reported
Reporter Address:	Not reported
Reporter City,St,Zip:	Not reported
Reporter County:	Not reported
Incident Type:	Not reported
Incident Status:	Not reported
Incident Source Category:	Not reported
Incident Source Name:	Not reported
Incident Source Address:	Not reported
Incident Source Address 2:	Not reported
Incident Source City,St,Zip:	Not reported
Incident Source County:	Not reported
DEP Requested:	Not reported
Confidential:	Not reported

1373
Target Property

161 WEST 57TH ST
BAYONNE CITY, NJ 07002

NJ Release **S111264781**
N/A

Actual:
29 ft.

Focus Map:
9

NJ Release:

Name:	Not reported
Address:	161 WEST 57TH ST
City,State,Zip:	BAYONNE CITY, NJ 07002
Facility Type:	Residential
Facility Phone:	Not reported
Incident Date:	09/16/2011
Incident Time:	Not reported
Trenton Dispatch Log Number:	403533
Case Number:	11-09-16-1333-18
Date Received:	09/16/2011
Nature of Incident:	Not reported
Operator:	Not reported
Incident Type:	Underground Storage Tank
Incident Location:	RESIDENCE
Location:	Not reported
Other Location:	Not reported
Contact Name:	Not reported
Caller Name:	Not reported
Caller Title:	Not reported
Caller Address:	Not reported
Caller City,St,Zip:	Not reported
Caller Telephone:	Not reported
Substance(s):	Not reported
Substance Type:	Not reported
Substance Identity:	Not reported
CAS Number:	Not reported
A310 Letter:	Not reported
TCPA Chemical:	Not reported
Hazrds Material:	Not reported
COMU:	Not reported
Ref. Code:	Not reported
Amt Released:	Not reported
Contained:	Not reported
Release Type:	Not reported
Release VE:	Not reported
Injuries:	No
Public Exposure:	No
Facility Evacuation:	No
Police at Scene:	No
Firemen at Scene:	No
Contamination of:	Not reported
Receiving Water:	Not reported
Status at Spill:	Not reported
NJ Spill Date:	Not reported
NJ Spill Time:	Not reported
NJ Spill Name:	Not reported
NJ Spill Title:	Not reported
NJ Spill Phone:	Not reported
Other Date:	Not reported
Other Time:	Not reported
Other Name:	Not reported
Other Title:	Not reported
Other Telephone:	Not reported
Public Evacuation:	No

(Continued) **S111264781**

Assistance Requested:	Not reported
Wind Direction/Speed:	Not reported
Local Municipality Notified:	Not reported
Local Municipality Name:	Not reported
Local Municipality Title:	Not reported
Local Municipality Telephone:	Not reported
Local Municipality Date:	Not reported
Local Municipality Time:	Not reported
Incident Description:	Not reported
Incident Name:	Not reported
Incident Referred To:	Not reported
Incident Region:	Not reported
Incident Telephone:	Not reported
Incident Date:	Not reported
Incident time:	Not reported
Incident ITM:	Not reported
Comments:	Not reported
Date A310 Letter Printed:	Not reported
Date Local Authority Was Notified:	Not reported
Date Updated:	Not reported
Date Report Faxed to Local Authority:	Not reported
Local Authority Notification Date:	Not reported
Rep Receive Date:	09/16/2011
Reporter Type:	Other
Reporter Name:	REDACTED
Reporter Title:	REDACTED
Reporter Org:	REDATED
Reporter Address:	Not reported
Reporter City,St,Zip:	Not reported
Reporter County:	Not reported
Incident Status:	Terminated
Incident Category Source:	Other
Incident Source Name:	RALPHAEL HOLGOIN
Incident Source Address:	161 WEST 57TH ST
Incident Source Address 2:	Not reported
Incident Source City,St,Zip:	Bayonne City, NJ 07002
Incident Source County:	Hudson
DEP Requested:	No
Confidential:	Not reported
Notify Type:	Not reported
Road Closed:	Not reported
Direction:	Not reported
Responsible Party:	Not reported
Responsible Party Name:	Not reported
Responsible Party Contact:	Not reported
Responsible Party Title:	Not reported
Responsible Party Phone:	Not reported
Responsible Party Street:	Not reported
Responsible Party County:	Not reported
Responsible Party City,St,Zip:	Not reported
Memo. Of Understanding:	Not reported
Drill/trng Exercise:	Not reported
Hazardous:	Not reported

FE1374 **ITL CONCRETE RECYCLING** **NJ RGA LF** **S115277894**
Target Property **10 E. LINDEN STREET** **N/A**
JERSEY CITY, NJ

Site 1 of 5 in cluster FE

Actual: **19 ft.**
Focus Map: **9**

RGA LF:

2003	ITL CONCRETE RECYCLING	10 E. LINDEN STREET
2002	ITL CONCRETE RECYCLING	10 E. LINDEN STREET

1375 **NJ Release** **S106218289**
Target Property **136 MERRIT ST** **N/A**
JERSEY CITY, NJ

Actual: **29 ft.**
Focus Map: **9**

NJ Release:

Name:	Not reported
Address:	136 MERRIT ST
City,State,Zip:	JERSEY CITY, NJ
Facility Type:	Residential
Facility Phone:	Not reported
Incident Date:	03/01/2004
Incident Time:	Not reported
Trenton Dispatch Log Number:	88554
Case Number:	04-03-01-0812-03
Date Received:	03/01/2004
Nature of Incident:	Not reported
Operator:	Not reported
Incident Type:	Air Release
Incident Location:	IN FRONT OF
Location:	Not reported
Other Location:	Not reported
Contact Name:	Not reported
Caller Name:	Not reported
Caller Title:	Not reported
Caller Address:	Not reported
Caller City,St,Zip:	Not reported
Caller Telephone:	Not reported
Substance(s):	Not reported
Substance Type:	Not reported
Substance Identity:	Not reported
CAS Number:	Not reported
A310 Letter:	Not reported
TCPA Chemical:	Not reported
Hazrds Material:	Not reported
COMU:	Not reported
Ref. Code:	Not reported
Amt Released:	Not reported
Contained:	Not reported
Release Type:	Not reported
Release VE:	Not reported
Injuries:	No
Public Exposure:	No
Facility Evacuation:	No
Police at Scene:	No
Firemen at Scene:	Yes
Contamination of:	Not reported

(Continued) **S106218289**

Receiving Water:	Not reported
Status at Spill:	Not reported
NJ Spill Date:	Not reported
NJ Spill Time:	Not reported
NJ Spill Name:	Not reported
NJ Spill Title:	Not reported
NJ Spill Phone:	Not reported
Other Date:	Not reported
Other Time:	Not reported
Other Name:	Not reported
Other Title:	Not reported
Other Telephone:	Not reported
Public Evacuation:	No
Assistance Requested:	Not reported
Wind Direction/Speed:	Not reported
Local Municipality Notified:	Not reported
Local Municipality Name:	Not reported
Local Municipality Title:	Not reported
Local Municipality Telephone:	Not reported
Local Municipality Date:	Not reported
Local Municipality Time:	Not reported
Incident Description:	Not reported
Incident Name:	Not reported
Incident Referred To:	Not reported
Incident Region:	Not reported
Incident Telephone:	Not reported
Incident Date:	Not reported
Incident time:	Not reported
Incident ITM:	Not reported
Comments: Not reported	
Date A310 Letter Printed:	Not reported
Date Local Authority Was Notified:	Not reported
Date Updated:	Not reported
Date Report Faxed to Local Authority:	Not reported
Local Authority Notification Date:	Not reported
Rep Receive Date:	03/01/2004
Reporter Type:	Other
Reporter Name:	REDACTED
Reporter Title:	REDACTED
Reporter Org:	REDATED
Reporter Address:	Not reported
Reporter City,St,Zip:	Not reported
Reporter County:	Not reported
Incident Status:	Terminated
Incident Category Source:	Other
Incident Source Name:	UINKNOWN
Incident Source Address:	Not reported
Incident Source Address 2:	Not reported
Incident Source City,St,Zip:	Not reported
Incident Source County:	Not reported
DEP Requested:	No
Confidential:	Not reported
Notify Type:	Not reported
Road Closed:	No
Direction:	Not reported
Responsible Party:	Not reported
Responsible Party Name:	Not reported

(Continued) **S106218289**

Responsible Party Contact:	Not reported
Responsible Party Title:	Not reported
Responsible Party Phone:	Not reported
Responsible Party Street:	Not reported
Responsible Party County:	Not reported
Responsible Party City,St,Zip:	Not reported
Memo. Of Understanding:	Not reported
Drill/trng Exercise:	Not reported
Hazardous:	Not reported

FD1376 **ROADWAY** **NJ SPILLS** **S104446040**
Target **45 E.LINDEN** **N/A**
Property **JERSEY CITY, NJ**

Site 2 of 2 in cluster FD

Actual: **16 ft.**

Focus Map: **10**

NJ SPILL:

Name:	ROADWAY
Address:	45 E.LINDEN
City,State,Zip:	JERSEY CITY, NJ
Trenton Dispatch Log Number:	13989
Case Number:	92-8-25-0849-21
Notify Type:	Not reported
Date Received:	08/25/1992
Location:	Transport
Other Location:	Not reported
Incident Date:	08/25/1992
Incident Time:	0819
A310 Letter:	No
Ref. Code:	101
COMU:	0906
CAS Number:	Not reported
Hazardous:	Not reported
Incident Location:	Not reported
Facility Type:	Industrial
Facility Phone:	Not reported
Substance(s):	DIESEL FUEL
Substance Type:	Liquid
Substance Identity:	Known
TCPA Chemical:	No
Hazrds Material:	Yes
Amnt Released:	55 GALLON
Release VE:	Estimate
Contained:	Yes
Release Type:	Terminated
Incident Desc:	Spill
Status at Spill:	SPILL FROM TRUCK TO GROUND .FIRE DEPT. DOING CLEANUP.
NJ Spill Date:	Not reported
NJ Spill Time:	Not reported
NJ Spill Name:	Not reported
NJ Spill Title:	Not reported
NJ Spill Phone:	Not reported
Other Date:	Not reported
Other Time:	Not reported
Other Name:	Not reported
Other Title:	Not reported
Other Phone:	Not reported
Injuries:	No

ROADWAY (Continued) **S104446040**

Public Exposure:	No
Road Closed:	Not reported
Facility Evacuation:	No
Receiving Water:	Not reported
Public Evacuation:	No
Police at Scene:	No
Firemen at Scene:	Yes
Contamination of:	Land
Nature of Incident:	Municipal
Wind Direction/Speed:	Not reported
Assistance Requested:	No
Memo. Of Understanding:	Not reported
Drill/trng Exercise:	Not reported
Operator:	JIMH
Contact Name:	Not reported
Caller Name:	REDACTED
Caller Title:	Not reported
Caller Address:	Not reported
Caller City,St,Zip:	Not reported
Caller Phone:	Not reported
Responsible Party:	Known
Responsible Party Name:	SCHNEIDER NATIONAL
Responsible Party Contact:	Not reported
Responsible Party Title:	Not reported
Responsible Party Telphone:	Not reported
Responsible Party Street:	Not reported
Responsible Party Municipality:	GREEN BAY
Responsible Party State:	WI
Responsible Party Zip:	Not reported
Responsible City,St,Zip:	GREEN BAY, WI
Responsible Party County:	Not reported
Local Municipality:	Not reported
Local Municipality Name:	Not reported
Local Municipality Title:	Not reported
Local Municipality Phone:	Not reported
Local Municipality Date:	Not reported
Local Municipality Time:	Not reported
Incident Name:	Not reported
Incident Referred To:	DRPSR
Incident Region:	BFO-SA
Incident Phone:	Faxed,Mailed
Incident Date:	08/25/1992
Comments: Not reported	
Date A310 Letter Printed:	Not reported
Date Local Authority Was Notified:	Not reported
Date Update:	Not reported
Date Report Faxed to Local Authority:	Not reported
Local Authority Notification Date:	Not reported
Reporter Name:	Not reported
Reporter Type:	Not reported
Rep Received Date:	Not reported
Reporter Title:	Not reported
Reporter Orgzn:	Not reported
Reporter Address:	Not reported
Reporter City,St,Zip:	Not reported
Reporter County:	Not reported
Incident Type:	Not reported

ROADWAY (Continued) **S104446040**

Incident Status:	Not reported
Incident Source Category:	Not reported
Incident Source Name:	Not reported
Incident Source Address:	Not reported
Incident Source Address 2:	Not reported
Incident Source City,St,Zip:	Not reported
Incident Source County:	Not reported
DEP Requested:	Not reported
Confidential:	Not reported

FF1377 **BEACON OIL INC** **NJ Release** **S117814937**
Target **1262 KENNEDY BLVD** **N/A**
Property **BAYONNE, NJ**

Site 1 of 7 in cluster FF

Actual: **29 ft.**

Focus Map: **9**

NJ Release:

Name:	BEACON OIL INC
Address:	1262 KENNEDY BLVD
City,State,Zip:	BAYONNE, NJ
Facility Type:	Not reported
Facility Phone:	Not reported
Incident Date:	03/21/1978
Incident Time:	Not reported
Trenton Dispatch Log Number:	Not reported
Case Number:	Not reported
Date Received:	Not reported
Nature of Incident:	Not reported
Operator:	Not reported
Incident Type:	Not reported
Incident Location:	Not reported
Location:	Not reported
Other Location:	Not reported
Contact Name:	Not reported
Caller Name:	Not reported
Caller Title:	Not reported
Caller Address:	Not reported
Caller City,St,Zip:	Not reported
Caller Telephone:	Not reported
Substance(s):	#2 OIL
Substance Type:	Not reported
Substance Identity:	Not reported
CAS Number:	Not reported
A310 Letter:	Not reported
TCPA Chemical:	Not reported
Hazrds Material:	Not reported
COMU:	Not reported
Ref. Code:	Not reported
Amt Released:	Not reported
Contained:	Not reported
Release Type:	Not reported
Release VE:	Not reported
Injuries:	Not reported
Public Exposure:	Not reported
Facility Evacuation:	Not reported
Police at Scene:	Not reported
Firemen at Scene:	Not reported
Contamination of:	Not reported

BEACON OIL INC (Continued) **S117814937**

Receiving Water:	Not reported
Status at Spill:	Not reported
NJ Spill Date:	Not reported
NJ Spill Time:	Not reported
NJ Spill Name:	Not reported
NJ Spill Title:	Not reported
NJ Spill Phone:	Not reported
Other Date:	Not reported
Other Time:	Not reported
Other Name:	Not reported
Other Title:	Not reported
Other Telephone:	Not reported
Public Evacuation:	Not reported
Assistance Requested:	Not reported
Wind Direction/Speed:	Not reported
Local Municipality Notified:	Not reported
Local Municipality Name:	Not reported
Local Municipality Title:	Not reported
Local Municipality Telephone:	Not reported
Local Municipality Date:	Not reported
Local Municipality Time:	Not reported
Incident Description:	Not reported
Incident Name:	Not reported
Incident Referred To:	Not reported
Incident Region:	Not reported
Incident Telephone:	Not reported
Incident Date:	Not reported
Incident time:	Not reported
Incident ITM:	Not reported
Comments:	Not reported
Date A310 Letter Printed:	Not reported
Date Local Authority Was Notified:	Not reported
Date Updated:	Not reported
Date Report Faxed to Local Authority:	Not reported
Local Authority Notification Date:	Not reported
Rep Receive Date:	Not reported
Reporter Type:	Not reported
Reporter Name:	Not reported
Reporter Title:	Not reported
Reporter Org:	Not reported
Reporter Address:	Not reported
Reporter City,St,Zip:	Not reported
Reporter County:	Not reported
Incident Status:	Not reported
Incident Category Source:	Not reported
Incident Source Name:	Not reported
Incident Source Address:	Not reported
Incident Source Address 2:	Not reported
Incident Source City,St,Zip:	Not reported
Incident Source County:	Not reported
DEP Requested:	Not reported
Confidential:	Not reported
Notify Type:	Not reported
Road Closed:	Not reported
Direction:	Not reported
Responsible Party:	Not reported
Responsible Party Name:	Not reported

BEACON OIL INC (Continued) **S117814937**

Responsible Party Contact:	Not reported
Responsible Party Title:	Not reported
Responsible Party Phone:	Not reported
Responsible Party Street:	Not reported
Responsible Party County:	Not reported
Responsible Party City,St,Zip:	Not reported
Memo. Of Understanding:	Not reported
Drill/trng Exercise:	Not reported
Hazardous:	Not reported

FF1378 **BEACON OIL INC** **NJ SPILLS** **S117824057**
Target **1262 KENNEDY BLVD** **N/A**
Property **BAYONNE, NJ**

Site 2 of 7 in cluster FF

Actual: **29 ft.**

Focus Map: **9**

NJ SPILL:

Name:	BEACON OIL INC
Address:	1262 KENNEDY BLVD
City,State,Zip:	BAYONNE, NJ
Trenton Dispatch Log Number:	Not reported
Case Number:	Not reported
Notify Type:	Not reported
Date Received:	Not reported
Location:	Not reported
Other Location:	Not reported
Incident Date:	03/21/1978
Incident Time:	Not reported
A310 Letter:	Not reported
Ref. Code:	Not reported
COMU:	Not reported
CAS Number:	Not reported
Hazardous:	Not reported
Incident Location:	Not reported
Facility Type:	Not reported
Facility Phone:	Not reported
Substance(s):	#2 OIL
Substance Type:	Not reported
Substance Identity:	Not reported
TCPA Chemical:	Not reported
Hazrds Material:	Not reported
Amnt Released:	Not reported
Release VE:	Not reported
Contained:	Not reported
Release Type:	Not reported
Incident Desc:	Not reported
Status at Spill:	Not reported
NJ Spill Date:	Not reported
NJ Spill Time:	Not reported
NJ Spill Name:	Not reported
NJ Spill Title:	Not reported
NJ Spill Phone:	Not reported
Other Date:	Not reported
Other Time:	Not reported
Other Name:	Not reported
Other Title:	Not reported
Other Phone:	Not reported
Injuries:	Not reported

BEACON OIL INC (Continued) **S117824057**

Public Exposure:	Not reported
Road Closed:	Not reported
Facility Evacuation:	Not reported
Receiving Water:	Not reported
Public Evacuation:	Not reported
Police at Scene:	Not reported
Firemen at Scene:	Not reported
Contamination of:	Not reported
Nature of Incident:	Not reported
Wind Direction/Speed:	Not reported
Assistance Requested:	Not reported
Memo. Of Understanding:	Not reported
Drill/trng Exercise:	Not reported
Operator:	Not reported
Contact Name:	Not reported
Caller Name:	Not reported
Caller Title:	Not reported
Caller Address:	Not reported
Caller City,St,Zip:	Not reported
Caller Phone:	Not reported
Responsible Party:	Not reported
Responsible Party Name:	Not reported
Responsible Party Contact:	Not reported
Responsible Party Title:	Not reported
Responsible Party Telphone:	Not reported
Responsible Party Street:	Not reported
Responsible Party Municipality:	Not reported
Responsible Party State:	Not reported
Responsible Party Zip:	Not reported
Responsible City,St,Zip:	Not reported
Responsible Party County:	Not reported
Local Municipality:	Not reported
Local Municipality Name:	Not reported
Local Municipality Title:	Not reported
Local Municipality Phone:	Not reported
Local Municipality Date:	Not reported
Local Municipality Time:	Not reported
Incident Name:	Not reported
Incident Referred To:	Not reported
Incident Region:	Not reported
Incident Phone:	Not reported
Incident Date:	Not reported
Comments: Not reported	
Date A310 Letter Printed:	Not reported
Date Local Authority Was Notified:	Not reported
Date Update:	Not reported
Date Report Faxed to Local Authority:	Not reported
Local Authority Notification Date:	Not reported
Reporter Name:	Not reported
Reporter Type:	Not reported
Rep Received Date:	Not reported
Reporter Title:	Not reported
Reporter Orgzn:	Not reported
Reporter Address:	Not reported
Reporter City,St,Zip:	Not reported
Reporter County:	Not reported
Incident Type:	Not reported

BEACON OIL INC (Continued) **S117824057**

Incident Status:	Not reported
Incident Source Category:	Not reported
Incident Source Name:	Not reported
Incident Source Address:	Not reported
Incident Source Address 2:	Not reported
Incident Source City,St,Zip:	Not reported
Incident Source County:	Not reported
DEP Requested:	Not reported
Confidential:	Not reported

FG1379 **GENERAL PLUMBING SUPPLY** **NJ NJEMS** **S113630587**
Target **132 136 W 58TH ST** **N/A**
Property **BAYONNE, NJ 07002**

Site 1 of 7 in cluster FG

Actual: **29 ft.**
Focus Map: **9**

NJEMS:

Name:	GENERAL PLUMBING SUPPLY
Address:	132 136 W 58TH ST
City,State,Zip:	BAYONNE, NJ 07002
Site Id:	51308
Municipality:	BAYONNE CITY
Municipality Name From Spatial Overlay:	BAYONNE CITY
GNIS Civil Code For Municipality:	885151
Municipal Code (NJ-1040):	0901
X Coord:	601964
Y Coord:	676593
Coord System:	NJ STATE PLANE (NAD83) - USFEET
Coord Type:	GPS
Coord Orign:	DEP-GIS
State Standard Numeric Code From Spatial Overlay:	0901
Unique Feature Number For Municipality From Spatial Overlay:	3401703580
Eleven Digit Hydrologic Unit Code From Spatial Overlay):	02030104010
Fourteen Digit Hydrologic Unit Code From Spatial Overlay:	02030104010020
Watershed Management Area Number From Spatial Overlay:	07
Watershed Management Area Name From Spatial Overlay:	Arthur Kill
Water Region Code From Spatial Overlay:	2
Water Region Name From Spatial Overlay:	Raritan
Sub Watershed Name From Overlay:	Newark Bay / Kill Van Kull (74d 07m 30s)
Watershed Name From Spatial Overlay:	Newark Bay / Kill Van Kull / Upr NY Bay

---

FG1380 **GENERAL PLUMBING SUPPLY (FORMER)** **NJ SHWS** **S109532119**
Target **132 136 W 58TH ST** **N/A**
Property **BAYONNE CITY, NJ**

Site 2 of 7 in cluster FG

Actual: **29 ft.**
Focus Map: **9**

SHWS:

Name:	GENERAL PLUMBING SUPPLY (FORMER)
Address:	132 136 W 58TH ST
City,State,Zip:	BAYONNE CITY, NJ
Site ID:	51308
Status:	Closed
Home Owner:	No
PI Number:	016678

GENERAL PLUMBING SUPPLY (FORMER) (Continued) **S109532119**

Detail As Of April 2012:
X Coord Site: Not reported
X Coord PI: Not reported
Y Coord Site: Not reported
Y Coord PI: Not reported

FG1381 **GENERAL PLUMBING SUPPLY** **FINDS** **1006991715**
Target **132 136 W 58TH ST** **N/A**
Property **BAYONNE, NJ 07002**

Site 3 of 7 in cluster FG

Actual: **29 ft.**
FINDS:
Registry ID: 110029584144

Focus Map: **9**
Click Here:

Environmental Interest/Information System:
NJ-NJEMS (New Jersey - New Jersey Environmental Management System). The Department of Environmental Protection (NJDEP) manages large databases of environmental information in this integrated system.

Click this hyperlink while viewing on your computer to access additional FINDS: detail in the EDR Site Report.

FG1382 **GENERAL PLUMBING SUPPLY** **NJ RGA HWS** **S115259531**
Target **132 136 W 58TH ST** **N/A**
Property **BAYONNE CITY, NJ**

Site 4 of 7 in cluster FG

Actual: **29 ft.**
RGA HWS:

2012	GENERAL PLUMBING SUPPLY	132 136 W 58TH ST
2011	GENERAL PLUMBING SUPPLY	132 136 W 58TH ST
2010	GENERAL PLUMBING SUPPLY	132 136 W 58TH ST
2009	GENERAL PLUMBING SUPPLY	132 136 W 58TH ST

Focus Map: **9**

FF1383 **ANGELICA ROBERT DDS** **FINDS** **1025993488**
Target **1256 JOHN F KENNEDY BLVD** **N/A**
Property **BAYONNE, NJ 07002**

Site 3 of 7 in cluster FF

Actual: **29 ft.**
FINDS:
Registry ID: 110070611101

Focus Map: **9**
Click Here:

Environmental Interest/Information System:
NJ-NJEMS (New Jersey - New Jersey Environmental Management System). The Department of Environmental Protection (NJDEP) manages large databases of environmental information in this integrated system.

ANGELICA ROBERT DDS (Continued) **1025993488**

Click this hyperlink while viewing on your computer to access additional FINDS: detail in the EDR Site Report.

FF1384 **ROBERT A ANGELICA DDS** **FINDS** **1010174348**
Target Property **1256 KENNEDY BLVD** **N/A**
BAYONNE, NJ 07002

Site 4 of 7 in cluster FF

Actual: 29 ft.

FINDS:
Registry ID: 110030002306

Focus Map: 9

Click Here:

Environmental Interest/Information System:
NJ-NJEMS (New Jersey - New Jersey Environmental Management System).
The Department of Environmental Protection (NJDEP) manages large databases of environmental information in this integrated system.

Click this hyperlink while viewing on your computer to access additional FINDS: detail in the EDR Site Report.

FF1385 **ROBERT A ANGELICA DDS** **NJ NJEMS** **S123364318**
Target Property **1256 KENNEDY BLVD** **N/A**
BAYONNE, NJ 07002

Site 5 of 7 in cluster FF

Actual: 29 ft.

NJEMS:

Focus Map: 9

Name:	ROBERT A ANGELICA DDS
Address:	1256 KENNEDY BLVD
City,State,Zip:	BAYONNE, NJ 07002
Site Id:	347849
Municipality:	BAYONNE CITY
Municipality Name From Spatial Overlay:	BAYONNE CITY
GNIS Civil Code For Municipality:	885151
Municipal Code (NJ-1040):	0901
X Coord:	601726
Y Coord:	676526
Coord System:	NJ STATE PLANE (NAD83) - USFEET
Coord Type:	GIS Parcel Centroid
Coord Orign:	DEP-GIS
State Standard Numeric Code From Spatial Overlay:	0901
Unique Feature Number For Municipality From Spatial Overlay:	3401703580
Eleven Digit Hydrologic Unit Code From Spatial Overlay):	02030104010
Fourteen Digit Hydrologic Unit Code From Spatial Overlay:	02030104010020
Watershed Management Area Number From Spatial Overlay:	07
Watershed Management Area Name From Spatial Overlay:	Arthur Kill
Water Region Code From Spatial Overlay:	2
Water Region Name From Spatial Overlay:	Raritan
Sub Watershed Name From Overlay:	Newark Bay / Kill Van Kull (74d 07m 30s)
Watershed Name From Spatial Overlay:	Newark Bay / Kill Van Kull / Upr NY Bay

FG1386 **GENERAL PLUMBING SUPPLY** **NJ SPILLS** **S103791698**
Target Property **132-136 W. 58TH ST** **N/A**
BAYONNE, NJ

Site 5 of 7 in cluster FG

Actual: **29 ft.**
Focus Map: **9**

NJ SPILL:

Name:	GENERAL PLUMBING SUPPLY
Address:	132-136 W. 58TH ST
City,State,Zip:	BAYONNE, NJ
Trenton Dispatch Log Number:	41624
Case Number:	99-04-15-1247-08
Notify Type:	Other
Date Received:	04/15/1999
Location:	Facility
Other Location:	Not reported
Incident Date:	04/15/1999
Incident Time:	Not reported
A310 Letter:	True
Ref. Code:	101
COMU:	0901
CAS Number:	Not reported
Hazardous:	No
Incident Location:	Not reported
Facility Type:	Commercial
Facility Phone:	Not reported
Substance(s):	Not reported
Substance Type:	Not reported
Substance Identity:	Not reported
TCPA Chemical:	Not reported
Hazrds Material:	Not reported
Amnt Released:	Not reported
Release VE:	Not reported
Contained:	Not reported
Release Type:	Not reported
Incident Desc:	Not reported
Status at Spill:	REMOVAL OF LIFTS AT LOCATION.CLEANUP UNDERWAY
NJ Spill Date:	Not reported
NJ Spill Time:	Not reported
NJ Spill Name:	Not reported
NJ Spill Title:	Not reported
NJ Spill Phone:	Not reported
Other Date:	Not reported
Other Time:	Not reported
Other Name:	Not reported
Other Title:	Not reported
Other Phone:	Not reported
Injuries:	No
Public Exposure:	No
Road Closed:	No
Facility Evacuation:	No
Receiving Water:	Not reported
Public Evacuation:	No
Police at Scene:	No
Firemen at Scene:	No
Contamination of:	Land
Nature of Incident:	Not reported
Wind Direction/Speed:	0
Assistance Requested:	No

GENERAL PLUMBING SUPPLY (Continued) **S103791698**

Memo. Of Understanding:	No
Drill/trng Exercise:	No
Operator:	JIMH
Contact Name:	Not reported
Caller Name:	REDACTED
Caller Title:	Not reported
Caller Address:	Not reported
Caller City,St,Zip:	Not reported
Caller Phone:	Not reported
Responsible Party:	Known
Responsible Party Name:	GENERAL PLUMBING SUP
Responsible Party Contact:	Not reported
Responsible Party Title:	OWNER
Responsible Party Telphone:	Not reported
Responsible Party Street:	1309 KENNEDY BLVD
Responsible Party Municipality:	BAYONNE
Responsible Party State:	NJ
Responsible Party Zip:	Not reported
Responsible City,St,Zip:	BAYONNE, NJ
Responsible Party County:	HUDSON
Local Municipality:	No
Local Municipality Name:	Not reported
Local Municipality Title:	Not reported
Local Municipality Phone:	Not reported
Local Municipality Date:	Not reported
Local Municipality Time:	Not reported
Incident Name:	Not reported
Incident Referred To:	Not reported
Incident Region:	Not reported
Incident Phone:	Not reported
Incident Date:	Not reported
Comments: Not reported	
Date A310 Letter Printed:	Not reported
Date Local Authority Was Notified:	Not reported
Date Update:	Not reported
Date Report Faxed to Local Authority:	Not reported
Local Authority Notification Date:	Not reported
Reporter Name:	Not reported
Reporter Type:	Not reported
Rep Received Date:	Not reported
Reporter Title:	Not reported
Reporter Orgzn:	Not reported
Reporter Address:	Not reported
Reporter City,St,Zip:	Not reported
Reporter County:	Not reported
Incident Type:	Not reported
Incident Status:	Not reported
Incident Source Category:	Not reported
Incident Source Name:	Not reported
Incident Source Address:	Not reported
Incident Source Address 2:	Not reported
Incident Source City,St,Zip:	Not reported
Incident Source County:	Not reported
DEP Requested:	Not reported
Confidential:	Not reported

FG1387 **GENERAL PLUMBING SUPPLY (FORMER)** **NJ UST** **U000365216**
Target **132 W 58 ST** **N/A**
Property **BAYONNE CITY, NJ 07002**

Site 6 of 7 in cluster FG

Actual: **29 ft.**

Focus Map: 9

UST:

Facility ID:	016678

Contact:

Owner Name:	Not Identified Not Identified
Organization:	Not Identified
Contact Type(UST Reg):	Facility Operator
Contact Address (UST Reg):	Not reported
Contact Address 2 (UST Reg):	Not reported
Conact City,St,Zip (UST Reg):	Not reported
Owner Name:	HERBERT TUCKER
Organization:	GENERAL PLUMBING SUPPLY
Contact Type(UST Reg):	Tank Owner
Contact Address (UST Reg):	132 W 58 ST
Contact Address 2 (UST Reg):	ATTN: BRUCE TUCKER
Conact City,St,Zip (UST Reg):	Bayonne, NJ 07002

Tanks:

Tank Id:	TANK-1
Tank Number:	1
Tank Status:	**Removed**
Tank Status Date:	10/20/1999
Install Date:	01/01/1979
Tank Contents:	Waste Oil
Tank Size:	500
Tank Compliance:	No
Overfill:	No
Compliance Monitoring?:	No
Overfill Protection:	No
Spill Containment:	No
Tank Wellhead Protection:	Not reported
Tank/Pipe Construction Type:	Pipe CONVERSION (NON-NULLABLE)
Tank/Pipe Construction Type:	Tank Cathodically protected steel
Tank/Pipe Monitor:	Pipe None
Tank/Pipe Monitor:	Tank None

FG1388 **GENERAL PLUMBING SUPPLY** **NJ VCP** **S106588745**
Target **132-136 W 58TH ST** **N/A**
Property **BAYONNE, NJ 07002**

Site 7 of 7 in cluster FG

Actual: **29 ft.**

Focus Map: 9

VCP:

Incident Number:	99-04-15-1247-08
MOA Execution Date:	07/13/1999
Type Of Vcp File:	HISTORICAL
Pi Number:	Not reported
Case Type(Case Type):	Not reported
Case Contact: Department	Not reported
Case Contact Name:	Not reported
Case Contact: Organization	General Plumbing Supply

GENERAL PLUMBING SUPPLY (Continued) **S106588745**

Case Contact: Address: Line1 Not reported
Case Contact: Address: Line2 Not reported
Case Contact: Address: Line3 Not reported
Case Contact City,St,Zip: Not reported

FE1389 **RAPID INDUSTRIAL PLASTICS CO INC** **NJ SHWS** **1004562108**
Target **13 LINDEN AVE E** **NJ BROWNFIELDS** **N/A**
Property **JERSEY CITY, NJ 07305** **NJ NJEMS**
ICIS
Site 2 of 5 in cluster FE **US AIRS**
FINDS
Actual: **ECHO**
19 ft. **NJ MANIFEST**

Focus Map:
9

SHWS:
Name: RAPID INDUSTRIAL PLASTICS CO INC
Address: 13 E LINDEN AVE
City,State,Zip: JERSEY CITY, NJ
Site ID: 7416
Status: Closed
Home Owner: No
PI Number: 010540

Detail As Of April 2012:
X Coord Site: Not reported
X Coord PI: Not reported
Y Coord Site: Not reported
Y Coord PI: Not reported

Name: RAPID INDUSTRIAL PLASTICS CO INC
Address: 13 E LINDEN AVE
City,State,Zip: JERSEY CITY, NJ
Site ID: 7416
Status: Closed
Home Owner: No
PI Number: 571098

Detail As Of April 2012:
X Coord Site: Not reported
X Coord PI: Not reported
Y Coord Site: Not reported
Y Coord PI: Not reported

BROWNFIELDS:
Name: RAPID PLASTIC MAIN OFFICE
Address: 13 LINDEN BLVD
City,State,Zip: JERSEY CITY, JERSEY CITY 07305
Price: Not reported
Assessed Value: Greater than $1,000,000
Property Size: 11 - 15
Annual Taxes: 179795
Representative Address: Not reported
Representative City/State/Zip: Not reported
Submitter Name: Not reported
Submitter Address1: Not reported
Submitter Address2: Not reported
Submitter City: Not reported
Submitter State: Not reported

RAPID INDUSTRIAL PLASTICS CO INC (Continued) **1004562108**

Submitter Zip:	Not reported
Submitter Email:	Not reported
Submitter Phone:	Not reported
Transaction Type:	Not reported
Transfer Type:	Not reported
Site Number:	3532
X Coordinate:	605943.25
Y Coordinate:	676258.379
Coord:	605943.250:676258.379
AutoID:	Not reported
Ownership Type:	Private
Ownership:	Corporation
PStatus:	Archived
PI Number:	Not reported
Owner Name:	* *
Owner Address + Owner Street:	13 Linden Ave E
Owner City:	Jersey City
Owner State:	NJ
Owner Zip Code:	07305
Owner County:	Not reported
Owner Phone:	9999999999
Owner Fax:	9999999999
Owner Email:	njbrownfields@njra.state.nj.us
Owner Organization:	Linden Ass., LLC
Authorized Representative:	*
Auth Rep Relation to Owner:	*
Municipal Contact Name:	Betty Kearns
Municipal Contact Street:	575 route 440 South
Municipal Contact City:	Jersey City
Municipal Contact State:	NJ
Municipal Contact Zip Code:	07305
Municipal Contact Phone:	2015476848
Municipal Contact Fax:	9999999999
Municipal Contact Email:	bettyk@cojc.org
Department:	City of Jersey City
Municipal Contact Title:	Environmental Specialist
Contact Relation to Owner:	Not reported
Current Zoning:	Other
Proposed Zoning:	Not reported
Copy of Title Insurance:	Not reported
Block:	1510
Lot:	x1
Development Plan Completed:	Unknown
Market Study Completed:	Unknown
Current Activity:	Under used (not fully used)
Current Operations:	Not reported
Prior Operations:	Not reported
Deed Restrictions:	No
Easements:	No
Buildings:	1
Condition of Buildings:	Fair to Good
Square Footage:	Not reported
Total Buildable Space:	*
Lease Price:	Not reported
Tax Certificate:	No
Tax Lien:	No
Other Liens/Judgements:	No

RAPID INDUSTRIAL PLASTICS CO INC (Continued) **1004562108**

Traffic Study:	Unknown
Road Access:	2-Lane
Waterfront Access:	Yes
Airport Access:	Yes
Public Transportation Access:	Yes
Major Highway Name:	78
Major Highway Interchange:	14 A
Major Highway Miles Away:	0.5
Local Highway Name:	440
Local Highway Interchange:	Not reported
Local Highway Miles Away:	0..75
Rail Type:	Commuter
Rail Name:	Light Rail
Rail Station:	Danforth
Rail Miles Away:	0.25
Public Water:	Yes
Electric:	Yes
Gas:	Yes
Public Sewer:	Yes
Telephone:	Yes
Cable:	Unknown
Fiber Optics:	Unknown
Wetlands:	No
Sensitive Ecosystems/Habitats:	Unknown
Endangered Species:	Unknown
Historic/Archeological Site:	Unknown
100 Year Flood Plain:	Unknown
500 Year Flood Plain:	Unknown
Environmental Report Copies:	Unknown
List Containing Site:	Not reported
Preliminary Assessment:	Unknown
Site Investigation:	Unknown
Remedial Investigation:	Unknown
Remedial Action Workplan:	Unknown
Voluntary Cleanup Program:	Unknown
Environmental Litigation:	Unknown
Remediation In Progress:	Unknown
Remediation Estimated Complete Date:	Not reported
Regulatory sign-off:	Unknown
Regulatory Sign-Off Description:	Not reported
Other Incentives:	No
Low Interest Rates:	No
HDSRF Grants:	No
TIF:	No
HDSRF Loans:	No
USA Loans:	No
USA Grants:	No
Designated Redevelopment Area:	No
Environmental Opportunity Zone:	No
Tax Rebate or Abatement:	Yes
Empowerment Zone (Federal):	No
Urban Coordinating Council Neighborhood:	No
Enterprise Community (Federal):	No
Urban Enterprise Zone:	No
Additional Comments:	Not reported
County_int_FK:	9
Municipality_int_FK:	252

RAPID INDUSTRIAL PLASTICS CO INC (Continued) **1004562108**

Planning Area Designation:	Planning Area 1
Authorized Representative Email:	Not reported
Authorized Representative Phone:	9999999999
General Comments:	Rapid Plastic main office located on Linden Avenue with parking lot on side of building.
Name:	RAPID INDUSTRIAL PLASTICS CO INC
Address:	13 E LINDEN AVE
City,State,Zip:	JERSEY CITY, JERSEY CITY 07305
Price:	Not reported
Assessed Value:	Not reported
Property Size:	Unknown
Annual Taxes:	Not reported
Representative Address:	Not reported
Representative City/State/Zip:	Not reported
Submitter Name:	Not reported
Submitter Address1:	Not reported
Submitter Address2:	Not reported
Submitter City:	Not reported
Submitter State:	Not reported
Submitter Zip:	Not reported
Submitter Email:	Not reported
Submitter Phone:	Not reported
Transaction Type:	Not reported
Transfer Type:	Not reported
Site Number:	6856
X Coordinate:	605977
Y Coordinate:	676218
Coord:	605977:676218
AutoID:	Not reported
Ownership Type:	unknown
Ownership:	DEP Case
PStatus:	DEP Case
PI Number:	010540
Owner Name:	Not reported
Owner Address + Owner Street:	Not reported
Owner City:	Not reported
Owner State:	Not reported
Owner Zip Code:	Not reported
Owner County:	Not reported
Owner Phone:	9999999999
Owner Fax:	9999999999
Owner Email:	Not reported
Owner Organization:	Not reported
Authorized Representative:	Not reported
Auth Rep Relation to Owner:	Not reported
Municipal Contact Name:	Not reported
Municipal Contact Street:	Not reported
Municipal Contact City:	Not reported
Municipal Contact State:	Not reported
Municipal Contact Zip Code:	Not reported
Municipal Contact Phone:	9999999999
Municipal Contact Fax:	9999999999
Municipal Contact Email:	Not reported
Department:	Not reported
Municipal Contact Title:	Not reported
Contact Relation to Owner:	Not reported

RAPID INDUSTRIAL PLASTICS CO INC (Continued) **1004562108**

Current Zoning:	Not reported
Proposed Zoning:	Not reported
Copy of Title Insurance:	Not reported
Block:	Not reported
Lot:	Not reported
Development Plan Completed:	Unknown
Market Study Completed:	Unknown
Current Activity:	Not reported
Current Operations:	Not reported
Prior Operations:	Not reported
Deed Restrictions:	Unknown
Easements:	Unknown
Buildings:	Not reported
Condition of Buildings:	Not reported
Square Footage:	Not reported
Total Buildable Space:	Not reported
Lease Price:	Not reported
Tax Certificate:	Unknown
Tax Lien:	Unknown
Other Liens/Judgements:	No
Traffic Study:	Unknown
Road Access:	Not reported
Waterfront Access:	Unknown
Airport Access:	Unknown
Public Transportation Access:	Unknown
Major Highway Name:	Not reported
Major Highway Interchange:	Not reported
Major Highway Miles Away:	Not reported
Local Highway Name:	Not reported
Local Highway Interchange:	Not reported
Local Highway Miles Away:	Not reported
Rail Type:	Not reported
Rail Name:	Not reported
Rail Station:	Not reported
Rail Miles Away:	Not reported
Public Water:	Unknown
Electric:	Unknown
Gas:	Unknown
Public Sewer:	Unknown
Telephone:	Unknown
Cable:	Unknown
Fiber Optics:	Unknown
Wetlands:	No
Sensitive Ecosystems/Habitats:	No
Endangered Species:	No
Historic/Archeological Site:	No
100 Year Flood Plain:	No
500 Year Flood Plain:	No
Environmental Report Copies:	Yes
List Containing Site:	Not reported
Preliminary Assessment:	No
Site Investigation:	No
Remedial Investigation:	No
Remedial Action Workplan:	No
Voluntary Cleanup Program:	No
Environmental Litigation:	No
Remediation In Progress:	Yes

RAPID INDUSTRIAL PLASTICS CO INC (Continued) **1004562108**

Remediation Estimated Complete Date:	Not reported
Regulatory sign-off:	No
Regulatory Sign-Off Description:	Not reported
Other Incentives:	No
Low Interest Rates:	No
HDSRF Grants:	No
TIF:	No
HDSRF Loans:	No
USA Loans:	No
USA Grants:	No
Designated Redevelopment Area:	No
Environmental Opportunity Zone:	No
Tax Rebate or Abatement:	No
Empowerment Zone (Federal):	No
Urban Coordinating Council Neighborhood:	No
Enterprise Community (Federal):	No
Urban Enterprise Zone:	No
Additional Comments:	1) Assigned to Program,7/7/2006 2) C3: Multi-Phased RA - Unknown or Uncontrolled Discharge to Soil or GW established 8/2/2007
County_int_FK:	9
Municipality_int_FK:	252
Planning Area Designation:	Planning Area 1
Authorized Representative Email:	Not reported
Authorized Representative Phone:	9999999999
General Comments:	Not reported

NJEMS:

Name:	RAPID INDUSTRIAL PLASTICS CO INC
Address:	13 E LINDEN AVE
City,State,Zip:	JERSEY CITY, NJ 07305
Site Id:	7416
Municipality:	JERSEY CITY
Municipality Name From Spatial Overlay:	JERSEY CITY
GNIS Civil Code For Municipality:	885264
Municipal Code (NJ-1040):	0906
X Coord:	605977
Y Coord:	676218
Coord System:	NJ STATE PLANE (NAD83) - USFEET
Coord Type:	GPS
Coord Orign:	DEP-GIS
State Standard Numeric Code From Spatial Overlay:	0906
Unique Feature Number For Municipality From Spatial Overlay:	3401736000
Eleven Digit Hydrologic Unit Code From Spatial Overlay):	02030104010
Fourteen Digit Hydrologic Unit Code From Spatial Overlay:	02030104010030
Watershed Management Area Number From Spatial Overlay:	07
Watershed Management Area Name From Spatial Overlay:	Arthur Kill
Water Region Code From Spatial Overlay:	2
Water Region Name From Spatial Overlay:	Raritan
Sub Watershed Name From Overlay:	Upper NY Bay / Kill Van Kull (74d07m30s)
Watershed Name From Spatial Overlay:	Newark Bay / Kill Van Kull / Upr NY Bay

ICIS:

Enforcement Action ID:	NJ000A0000340170014500016
FRS ID:	110001533190
Action Name:	RAPID INDUSTRIAL PLASTICS CO INC 340170014500016
Facility Name:	RAPID INDUSTRIAL PLASTICS CO INC

RAPID INDUSTRIAL PLASTICS CO INC (Continued) **1004562108**

Facility Address:	13 LINDEN AVE E JERSEY CITY, NJ 07305
Enforcement Action Type:	Administrative Order
Facility County:	HUDSON
Program System Acronym:	AIR
Enforcement Action Forum Desc:	Administrative - Formal
EA Type Code:	SCAAAO
Facility SIC Code:	3079
Federal Facility ID:	Not reported
Latitude in Decimal Degrees:	40.69062
Longitude in Decimal Degrees:	-74.08771
Permit Type Desc:	Not reported
Program System Acronym:	NJ0000003401700145
Facility NAICS Code:	221118
Tribal Land Code:	Not reported

Enforcement Action ID:	NJ000A00003401700145000013
FRS ID:	110001533190
Action Name:	RAPID INDUSTRIAL PLASTICS CO INC 340170014500013
Facility Name:	RAPID INDUSTRIAL PLASTICS CO INC
Facility Address:	13 LINDEN AVE E JERSEY CITY, NJ 07305
Enforcement Action Type:	Administrative Order
Facility County:	HUDSON
Program System Acronym:	AIR
Enforcement Action Forum Desc:	Administrative - Formal
EA Type Code:	SCAAAO
Facility SIC Code:	3079
Federal Facility ID:	Not reported
Latitude in Decimal Degrees:	40.69062
Longitude in Decimal Degrees:	-74.08771
Permit Type Desc:	Not reported
Program System Acronym:	NJ0000003401700145
Facility NAICS Code:	221118
Tribal Land Code:	Not reported

Enforcement Action ID:	NJ000A00003401700145000012
FRS ID:	110001533190
Action Name:	RAPID INDUSTRIAL PLASTICS CO INC 340170014500012
Facility Name:	RAPID INDUSTRIAL PLASTICS CO INC
Facility Address:	13 LINDEN AVE E JERSEY CITY, NJ 07305
Enforcement Action Type:	Administrative Order
Facility County:	HUDSON
Program System Acronym:	AIR
Enforcement Action Forum Desc:	Administrative - Formal
EA Type Code:	SCAAAO
Facility SIC Code:	3079
Federal Facility ID:	Not reported
Latitude in Decimal Degrees:	40.69062
Longitude in Decimal Degrees:	-74.08771
Permit Type Desc:	Not reported
Program System Acronym:	NJ0000003401700145
Facility NAICS Code:	221118
Tribal Land Code:	Not reported

Enforcement Action ID:	NJ000A00003401700145000005

RAPID INDUSTRIAL PLASTICS CO INC (Continued) **1004562108**

FRS ID:	110001533190
Action Name:	RAPID INDUSTRIAL PLASTICS CO INC 340170014500005
Facility Name:	RAPID INDUSTRIAL PLASTICS CO INC
Facility Address:	13 LINDEN AVE E JERSEY CITY, NJ 07305
Enforcement Action Type:	Notice of Violation
Facility County:	HUDSON
Program System Acronym:	AIR
Enforcement Action Forum Desc:	Administrative - Informal
EA Type Code:	NOV
Facility SIC Code:	3079
Federal Facility ID:	Not reported
Latitude in Decimal Degrees:	40.69062
Longitude in Decimal Degrees:	-74.08771
Permit Type Desc:	Not reported
Program System Acronym:	NJ0000003401700145
Facility NAICS Code:	221118
Tribal Land Code:	Not reported

US AIRS MINOR:

Envid:	1004562108
Region Code:	02
Programmatic ID:	AIR NJ0000003401700145
Facility Registry ID:	110001533190
D and B Number:	Not reported
Primary SIC Code:	3079
NAICS Code:	221118
Default Air Classification Code:	MIN
Facility Type of Ownership Code:	POF
Air CMS Category Code:	Not reported
HPV Status:	Not reported

US AIRS MINOR:

Region Code:	02
Programmatic ID:	AIR NJ0000003401700145
Facility Registry ID:	110001533190
Air Operating Status Code:	OPR
Default Air Classification Code:	MIN
Air Program:	State Implementation Plan for National Primary and Secondary Ambient Air Quality Standards
Activity Date:	Not reported
Activity Status Date:	2002-07-10 00:00:00
Activity Group:	Case File
Activity Type:	Case File
Activity Status:	Resolved

Region Code:	02
Programmatic ID:	AIR NJ0000003401700145
Facility Registry ID:	110001533190
Air Operating Status Code:	OPR
Default Air Classification Code:	MIN
Air Program:	State Implementation Plan for National Primary and Secondary Ambient Air Quality Standards
Activity Date:	1980-08-01 00:00:00
Activity Status Date:	Not reported
Activity Group:	Compliance Monitoring
Activity Type:	Inspection/Evaluation
Activity Status:	Not reported

RAPID INDUSTRIAL PLASTICS CO INC (Continued) **1004562108**

Region Code: 02
Programmatic ID: AIR NJ0000003401700145
Facility Registry ID: 110001533190
Air Operating Status Code: OPR
Default Air Classification Code: MIN
Air Program: State Implementation Plan for National Primary and Secondary Ambient Air Quality Standards
Activity Date: 1982-02-09 00:00:00
Activity Status Date: Not reported
Activity Group: Compliance Monitoring
Activity Type: Inspection/Evaluation
Activity Status: Not reported

Region Code: 02
Programmatic ID: AIR NJ0000003401700145
Facility Registry ID: 110001533190
Air Operating Status Code: OPR
Default Air Classification Code: MIN
Air Program: State Implementation Plan for National Primary and Secondary Ambient Air Quality Standards
Activity Date: 1983-03-02 00:00:00
Activity Status Date: Not reported
Activity Group: Compliance Monitoring
Activity Type: Inspection/Evaluation
Activity Status: Not reported

Region Code: 02
Programmatic ID: AIR NJ0000003401700145
Facility Registry ID: 110001533190
Air Operating Status Code: OPR
Default Air Classification Code: MIN
Air Program: State Implementation Plan for National Primary and Secondary Ambient Air Quality Standards
Activity Date: 1984-02-21 00:00:00
Activity Status Date: Not reported
Activity Group: Compliance Monitoring
Activity Type: Inspection/Evaluation
Activity Status: Not reported

Region Code: 02
Programmatic ID: AIR NJ0000003401700145
Facility Registry ID: 110001533190
Air Operating Status Code: OPR
Default Air Classification Code: MIN
Air Program: State Implementation Plan for National Primary and Secondary Ambient Air Quality Standards
Activity Date: 1985-02-28 00:00:00
Activity Status Date: Not reported
Activity Group: Compliance Monitoring
Activity Type: Inspection/Evaluation
Activity Status: Not reported

Region Code: 02
Programmatic ID: AIR NJ0000003401700145
Facility Registry ID: 110001533190
Air Operating Status Code: OPR
Default Air Classification Code: MIN
Air Program: State Implementation Plan for National Primary and Secondary Ambient Air Quality Standards
Activity Date: 1987-03-10 00:00:00
Activity Status Date: Not reported
Activity Group: Compliance Monitoring

RAPID INDUSTRIAL PLASTICS CO INC (Continued) **1004562108**

Activity Type: Inspection/Evaluation
Activity Status: Not reported

Region Code: 02
Programmatic ID: AIR NJ0000003401700145
Facility Registry ID: 110001533190
Air Operating Status Code: OPR
Default Air Classification Code: MIN
Air Program: State Implementation Plan for National Primary and Secondary Ambient Air Quality Standards
Activity Date: 1989-12-06 00:00:00
Activity Status Date: Not reported
Activity Group: Compliance Monitoring
Activity Type: Inspection/Evaluation
Activity Status: Not reported

Region Code: 02
Programmatic ID: AIR NJ0000003401700145
Facility Registry ID: 110001533190
Air Operating Status Code: OPR
Default Air Classification Code: MIN
Air Program: State Implementation Plan for National Primary and Secondary Ambient Air Quality Standards
Activity Date: 1990-08-14 00:00:00
Activity Status Date: Not reported
Activity Group: Compliance Monitoring
Activity Type: Inspection/Evaluation
Activity Status: Not reported

Region Code: 02
Programmatic ID: AIR NJ0000003401700145
Facility Registry ID: 110001533190
Air Operating Status Code: OPR
Default Air Classification Code: MIN
Air Program: State Implementation Plan for National Primary and Secondary Ambient Air Quality Standards
Activity Date: 1991-07-24 00:00:00
Activity Status Date: Not reported
Activity Group: Compliance Monitoring
Activity Type: Inspection/Evaluation
Activity Status: Not reported

Region Code: 02
Programmatic ID: AIR NJ0000003401700145
Facility Registry ID: 110001533190
Air Operating Status Code: OPR
Default Air Classification Code: MIN
Air Program: State Implementation Plan for National Primary and Secondary Ambient Air Quality Standards
Activity Date: 1993-05-19 00:00:00
Activity Status Date: Not reported
Activity Group: Compliance Monitoring
Activity Type: Inspection/Evaluation
Activity Status: Not reported

Region Code: 02
Programmatic ID: AIR NJ0000003401700145
Facility Registry ID: 110001533190
Air Operating Status Code: OPR
Default Air Classification Code: MIN
Air Program: State Implementation Plan for National Primary and Secondary Ambient Air Quality Standards

RAPID INDUSTRIAL PLASTICS CO INC (Continued) **1004562108**

Activity Date:	1991-10-23 00:00:00
Activity Status Date:	1991-10-23 00:00:00
Activity Group:	Enforcement Action
Activity Type:	Administrative - Formal
Activity Status:	Final Order Issued
Region Code:	02
Programmatic ID:	AIR NJ0000003401700145
Facility Registry ID:	110001533190
Air Operating Status Code:	OPR
Default Air Classification Code:	MIN
Air Program:	State Implementation Plan for National Primary and Secondary Ambient Air Quality Standards
Activity Date:	1993-07-19 00:00:00
Activity Status Date:	1993-07-19 00:00:00
Activity Group:	Enforcement Action
Activity Type:	Administrative - Formal
Activity Status:	Final Order Issued
Region Code:	02
Programmatic ID:	AIR NJ0000003401700145
Facility Registry ID:	110001533190
Air Operating Status Code:	OPR
Default Air Classification Code:	MIN
Air Program:	State Implementation Plan for National Primary and Secondary Ambient Air Quality Standards
Activity Date:	1984-03-09 00:00:00
Activity Status Date:	1984-03-09 00:00:00
Activity Group:	Enforcement Action
Activity Type:	Administrative - Informal
Activity Status:	Achieved

FINDS:
Registry ID: 110001533190

Click Here:

Environmental Interest/Information System:

AFS (Aerometric Information Retrieval System (AIRS) Facility Subsystem) replaces the former Compliance Data System (CDS), the National Emission Data System (NEDS), and the Storage and Retrieval of Aerometric Data (SAROAD). AIRS is the national repository for information concerning airborne pollution in the United States. AFS is used to track emissions and compliance data from industrial plants. AFS data are utilized by states to prepare State Implementation Plans to comply with regulatory programs and by EPA as an input for the estimation of total national emissions. AFS is undergoing a major redesign to support facility operating permits required under Title V of the Clean Air Act.
NJ-NJEMS (New Jersey - New Jersey Environmental Management System). The Department of Environmental Protection (NJDEP) manages large databases of environmental information in this integrated system.
RCRAInfo is a national information system that supports the Resource Conservation and Recovery Act (RCRA) program through the tracking of events and activities related to facilities that generate, transport, and treat, store, or dispose of hazardous waste. RCRAInfo allows RCRA program staff to track the notification, permit, compliance, and corrective action activities required under RCRA.

RAPID INDUSTRIAL PLASTICS CO INC (Continued) **1004562108**

AIR MINOR

~~Click this hyperlink~~ while viewing on your computer to access additional FINDS: detail in the EDR Site Report.

ECHO:

Envid:	1004562108
Registry ID:	110001533190
DFR URL:	http://echo.epa.gov/detailed-facility-report?fid=110001533190
Name:	RAPID INDUSTRIAL PLASTICS CO INC
Address:	13 LINDEN AVE E
City,State,Zip:	JERSEY CITY, NJ 07305

NJ MANIFEST:

EPA Id:	NJD002017010
Mail Address:	Not reported
Mail City/State/Zip:	Not reported
Facility Phone:	2014335500
Emergency Phone:	Not reported
Contact:	SCOTT RAUCH
Comments:	Not reported
SIC Code:	Not reported
County:	09
Municipal:	06
Previous EPA Id:	Not reported
Gen Flag:	X
Trans Flag:	Not reported
TSDF Flag:	Not reported
Name Change:	Not reported
Date Change:	Not reported

Manifest:

Manifest Number:	NYC7453361
EPA ID:	NJD002017010
Date Shipped:	11/12/2004
TSDF EPA ID:	NYD000708198
Transporter EPA ID:	TXR000050930
Transporter 2 EPA ID:	Not reported
Transporter 3 EPA ID:	Not reported
Transporter 4 EPA ID:	Not reported
Transporter 5 EPA ID:	Not reported
Transporter 6 EPA ID:	Not reported
Transporter 7 EPA ID:	Not reported
Transporter 8 EPA ID:	Not reported
Transporter 9 EPA ID:	Not reported
Transporter 10 EPA ID:	Not reported
Date Trans1 Transported Waste:	11/12/2004
Date Trans2 Transported Waste:	Not reported
Date Trans3 Transported Waste:	Not reported
Date Trans4 Transported Waste:	Not reported
Date Trans5 Transported Waste:	Not reported
Date Trans6 Transported Waste:	Not reported
Date Trans7 Transported Waste:	Not reported
Date Trans8 Transported Waste:	Not reported
Date Trans9 Transported Waste:	Not reported
Date Trans10 Transported Waste:	Not reported
Date TSDF Received Waste:	11/17/2004
TSDF EPA Facility Name:	Not reported

RAPID INDUSTRIAL PLASTICS CO INC (Continued) **1004562108**

QTY Units:	Not reported
Transporter SEQ ID:	Not reported
Transporter-1 Date:	Not reported
Waste SEQ ID:	Not reported
Waste Type Code 2:	Not reported
Waste Type Code 3:	Not reported
Waste Type Code 4:	Not reported
Waste Type Code 5:	Not reported
Waste Type Code 6:	Not reported
Date Accepted:	Not reported
Manifest Discrepancy Type:	Not reported
Data Entry Number:	01110525
Was Load Rejected:	No
Reason Load Was Rejected:	Not reported
Manifest Number:	000900471SKS
EPA ID:	NJD002017010
Date Shipped:	12/12/2007
TSDF EPA ID:	NJD982270506
Transporter EPA ID:	TXR000050930
Transporter 2 EPA ID:	Not reported
Transporter 3 EPA ID:	Not reported
Transporter 4 EPA ID:	Not reported
Transporter 5 EPA ID:	Not reported
Transporter 6 EPA ID:	Not reported
Transporter 7 EPA ID:	Not reported
Transporter 8 EPA ID:	Not reported
Transporter 9 EPA ID:	Not reported
Transporter 10 EPA ID:	Not reported
Date Trans1 Transported Waste:	12/12/2007
Date Trans2 Transported Waste:	Not reported
Date Trans3 Transported Waste:	Not reported
Date Trans4 Transported Waste:	Not reported
Date Trans5 Transported Waste:	Not reported
Date Trans6 Transported Waste:	Not reported
Date Trans7 Transported Waste:	Not reported
Date Trans8 Transported Waste:	Not reported
Date Trans9 Transported Waste:	Not reported
Date Trans10 Transported Waste:	Not reported
Date TSDF Received Waste:	12/18/2007
TSDF EPA Facility Name:	Not reported
QTY Units:	Not reported
Transporter SEQ ID:	Not reported
Transporter-1 Date:	Not reported
Waste SEQ ID:	Not reported
Waste Type Code 2:	Not reported
Waste Type Code 3:	Not reported
Waste Type Code 4:	Not reported
Waste Type Code 5:	Not reported
Waste Type Code 6:	Not reported
Date Accepted:	Not reported
Manifest Discrepancy Type:	Not reported
Data Entry Number:	Not reported
Was Load Rejected:	No
Reason Load Was Rejected:	Not reported
Manifest Number:	NYC7543710

RAPID INDUSTRIAL PLASTICS CO INC (Continued) **1004562108**

EPA ID:	NJD002017010
Date Shipped:	05/04/2005
TSDF EPA ID:	NYD000708198
Transporter EPA ID:	TXR000050930
Transporter 2 EPA ID:	Not reported
Transporter 3 EPA ID:	Not reported
Transporter 4 EPA ID:	Not reported
Transporter 5 EPA ID:	Not reported
Transporter 6 EPA ID:	Not reported
Transporter 7 EPA ID:	Not reported
Transporter 8 EPA ID:	Not reported
Transporter 9 EPA ID:	Not reported
Transporter 10 EPA ID:	Not reported
Date Trans1 Transported Waste:	05/04/2005
Date Trans2 Transported Waste:	Not reported
Date Trans3 Transported Waste:	Not reported
Date Trans4 Transported Waste:	Not reported
Date Trans5 Transported Waste:	Not reported
Date Trans6 Transported Waste:	Not reported
Date Trans7 Transported Waste:	Not reported
Date Trans8 Transported Waste:	Not reported
Date Trans9 Transported Waste:	Not reported
Date Trans10 Transported Waste:	Not reported
Date TSDF Received Waste:	05/06/2005
TSDF EPA Facility Name:	Not reported
QTY Units:	Not reported
Transporter SEQ ID:	Not reported
Transporter-1 Date:	Not reported
Waste SEQ ID:	Not reported
Waste Type Code 2:	Not reported
Waste Type Code 3:	Not reported
Waste Type Code 4:	Not reported
Waste Type Code 5:	Not reported
Waste Type Code 6:	Not reported
Date Accepted:	Not reported
Manifest Discrepancy Type:	Not reported
Data Entry Number:	06070525
Was Load Rejected:	No
Reason Load Was Rejected:	Not reported

Manifest Number:	NYC7636487
EPA ID:	NJD002017010
Date Shipped:	10/21/2005
TSDF EPA ID:	NYD000708198
Transporter EPA ID:	TXR000050930
Transporter 2 EPA ID:	Not reported
Transporter 3 EPA ID:	Not reported
Transporter 4 EPA ID:	Not reported
Transporter 5 EPA ID:	Not reported
Transporter 6 EPA ID:	Not reported
Transporter 7 EPA ID:	Not reported
Transporter 8 EPA ID:	Not reported
Transporter 9 EPA ID:	Not reported
Transporter 10 EPA ID:	Not reported
Date Trans1 Transported Waste:	10/21/2005
Date Trans2 Transported Waste:	Not reported
Date Trans3 Transported Waste:	Not reported

RAPID INDUSTRIAL PLASTICS CO INC (Continued) **1004562108**

Date Trans4 Transported Waste:	Not reported
Date Trans5 Transported Waste:	Not reported
Date Trans6 Transported Waste:	Not reported
Date Trans7 Transported Waste:	Not reported
Date Trans8 Transported Waste:	Not reported
Date Trans9 Transported Waste:	Not reported
Date Trans10 Transported Waste:	Not reported
Date TSDF Received Waste:	10/25/2005
TSDF EPA Facility Name:	Not reported
QTY Units:	Not reported
Transporter SEQ ID:	Not reported
Transporter-1 Date:	Not reported
Waste SEQ ID:	Not reported
Waste Type Code 2:	Not reported
Waste Type Code 3:	Not reported
Waste Type Code 4:	Not reported
Waste Type Code 5:	Not reported
Waste Type Code 6:	Not reported
Date Accepted:	Not reported
Manifest Discrepancy Type:	Not reported
Data Entry Number:	01090621
Was Load Rejected:	No
Reason Load Was Rejected:	Not reported

Manifest Number:	000439737SKS
EPA ID:	NJD002017010
Date Shipped:	06/27/2007
TSDF EPA ID:	NJD982270506
Transporter EPA ID:	TXR000050930
Transporter 2 EPA ID:	Not reported
Transporter 3 EPA ID:	Not reported
Transporter 4 EPA ID:	Not reported
Transporter 5 EPA ID:	Not reported
Transporter 6 EPA ID:	Not reported
Transporter 7 EPA ID:	Not reported
Transporter 8 EPA ID:	Not reported
Transporter 9 EPA ID:	Not reported
Transporter 10 EPA ID:	Not reported
Date Trans1 Transported Waste:	06/27/2007
Date Trans2 Transported Waste:	Not reported
Date Trans3 Transported Waste:	Not reported
Date Trans4 Transported Waste:	Not reported
Date Trans5 Transported Waste:	Not reported
Date Trans6 Transported Waste:	Not reported
Date Trans7 Transported Waste:	Not reported
Date Trans8 Transported Waste:	Not reported
Date Trans9 Transported Waste:	Not reported
Date Trans10 Transported Waste:	Not reported
Date TSDF Received Waste:	06/28/2007
TSDF EPA Facility Name:	Not reported
QTY Units:	Not reported
Transporter SEQ ID:	Not reported
Transporter-1 Date:	Not reported
Waste SEQ ID:	Not reported
Waste Type Code 2:	Not reported
Waste Type Code 3:	Not reported
Waste Type Code 4:	Not reported

RAPID INDUSTRIAL PLASTICS CO INC (Continued) **1004562108**

Waste Type Code 5:	Not reported
Waste Type Code 6:	Not reported
Date Accepted:	Not reported
Manifest Discrepancy Type:	Not reported
Data Entry Number:	Not reported
Was Load Rejected:	No
Reason Load Was Rejected:	Not reported

Waste:

Manifest Year:	Not reported
Waste Code:	D001
Hand Code:	H14
Quantity:	14 G

Manifest Number:	011235288JJK
EPA ID:	NJD002017010
Date Shipped:	4/11/2013
TSDF EPA ID:	NJD991291105
Transporter EPA ID:	NJR000029967
Transporter 2 EPA ID:	Not reported
Transporter 3 EPA ID:	Not reported
Transporter 4 EPA ID:	Not reported
Transporter 5 EPA ID:	Not reported
Transporter 6 EPA ID:	Not reported
Transporter 7 EPA ID:	Not reported
Transporter 8 EPA ID:	Not reported
Transporter 9 EPA ID:	Not reported
Transporter 10 EPA ID:	Not reported
Date Trans1 Transported Waste:	Not reported
Date Trans2 Transported Waste:	Not reported
Date Trans3 Transported Waste:	Not reported
Date Trans4 Transported Waste:	Not reported
Date Trans5 Transported Waste:	Not reported
Date Trans6 Transported Waste:	Not reported
Date Trans7 Transported Waste:	Not reported
Date Trans8 Transported Waste:	Not reported
Date Trans9 Transported Waste:	Not reported
Date Trans10 Transported Waste:	Not reported
Date TSDF Received Waste:	Not reported
TSDF EPA Facility Name:	Not reported
QTY Units:	Not reported
Transporter SEQ ID:	Not reported
Transporter-1 Date:	Not reported
Waste SEQ ID:	Not reported
Waste Type Code 2:	Not reported
Waste Type Code 3:	Not reported
Waste Type Code 4:	Not reported
Waste Type Code 5:	Not reported
Waste Type Code 6:	Not reported
Date Accepted:	Not reported
Manifest Discrepancy Type:	Not reported
Data Entry Number:	Not reported
Was Load Rejected:	Not reported
Reason Load Was Rejected:	Not reported

Waste:

Manifest Year:	Not reported

RAPID INDUSTRIAL PLASTICS CO INC (Continued) **1004562108**

Waste Code:	D007
Hand Code:	Not reported
Quantity:	66,700.00 Pounds

Manifest Number:	011235289JJK
EPA ID:	NJD002017010
Date Shipped:	4/11/2013
TSDF EPA ID:	NJD991291105
Transporter EPA ID:	NJR000029967
Transporter 2 EPA ID:	Not reported
Transporter 3 EPA ID:	Not reported
Transporter 4 EPA ID:	Not reported
Transporter 5 EPA ID:	Not reported
Transporter 6 EPA ID:	Not reported
Transporter 7 EPA ID:	Not reported
Transporter 8 EPA ID:	Not reported
Transporter 9 EPA ID:	Not reported
Transporter 10 EPA ID:	Not reported
Date Trans1 Transported Waste:	Not reported
Date Trans2 Transported Waste:	Not reported
Date Trans3 Transported Waste:	Not reported
Date Trans4 Transported Waste:	Not reported
Date Trans5 Transported Waste:	Not reported
Date Trans6 Transported Waste:	Not reported
Date Trans7 Transported Waste:	Not reported
Date Trans8 Transported Waste:	Not reported
Date Trans9 Transported Waste:	Not reported
Date Trans10 Transported Waste:	Not reported
Date TSDF Received Waste:	Not reported
TSDF EPA Facility Name:	Not reported
QTY Units:	Not reported
Transporter SEQ ID:	Not reported
Transporter-1 Date:	Not reported
Waste SEQ ID:	Not reported
Waste Type Code 2:	Not reported
Waste Type Code 3:	Not reported
Waste Type Code 4:	Not reported
Waste Type Code 5:	Not reported
Waste Type Code 6:	Not reported
Date Accepted:	Not reported
Manifest Discrepancy Type:	Not reported
Data Entry Number:	Not reported
Was Load Rejected:	Not reported
Reason Load Was Rejected:	Not reported

Waste:

Manifest Year:	Not reported
Waste Code:	D007
Hand Code:	Not reported
Quantity:	48,300.00 Pounds

Manifest Number:	001122939SKS
EPA ID:	NJD002017010
Date Shipped:	07/24/2008
TSDF EPA ID:	NJD982270506
Transporter EPA ID:	TXR000050930

RAPID INDUSTRIAL PLASTICS CO INC (Continued) **1004562108**

Transporter 2 EPA ID:	Not reported
Transporter 3 EPA ID:	Not reported
Transporter 4 EPA ID:	Not reported
Transporter 5 EPA ID:	Not reported
Transporter 6 EPA ID:	Not reported
Transporter 7 EPA ID:	Not reported
Transporter 8 EPA ID:	Not reported
Transporter 9 EPA ID:	Not reported
Transporter 10 EPA ID:	Not reported
Date Trans1 Transported Waste:	07/24/2008
Date Trans2 Transported Waste:	Not reported
Date Trans3 Transported Waste:	Not reported
Date Trans4 Transported Waste:	Not reported
Date Trans5 Transported Waste:	Not reported
Date Trans6 Transported Waste:	Not reported
Date Trans7 Transported Waste:	Not reported
Date Trans8 Transported Waste:	Not reported
Date Trans9 Transported Waste:	Not reported
Date Trans10 Transported Waste:	Not reported
Date TSDF Received Waste:	07/29/2008
TSDF EPA Facility Name:	Not reported
QTY Units:	Not reported
Transporter SEQ ID:	Not reported
Transporter-1 Date:	Not reported
Waste SEQ ID:	Not reported
Waste Type Code 2:	Not reported
Waste Type Code 3:	Not reported
Waste Type Code 4:	Not reported
Waste Type Code 5:	Not reported
Waste Type Code 6:	Not reported
Date Accepted:	Not reported
Manifest Discrepancy Type:	Not reported
Data Entry Number:	Not reported
Was Load Rejected:	No
Reason Load Was Rejected:	Not reported

Waste:

Manifest Year:	Not reported
Waste Code:	D001
Hand Code:	H141
Quantity:	15 G

Manifest Number:	000806502SKS
EPA ID:	NJD002017010
Date Shipped:	10/15/2007
TSDF EPA ID:	NJD982270506
Transporter EPA ID:	TXR000050930
Transporter 2 EPA ID:	Not reported
Transporter 3 EPA ID:	Not reported
Transporter 4 EPA ID:	Not reported
Transporter 5 EPA ID:	Not reported
Transporter 6 EPA ID:	Not reported
Transporter 7 EPA ID:	Not reported
Transporter 8 EPA ID:	Not reported
Transporter 9 EPA ID:	Not reported
Transporter 10 EPA ID:	Not reported
Date Trans1 Transported Waste:	10/15/2007

RAPID INDUSTRIAL PLASTICS CO INC (Continued) **1004562108**

Date Trans2 Transported Waste:	Not reported
Date Trans3 Transported Waste:	Not reported
Date Trans4 Transported Waste:	Not reported
Date Trans5 Transported Waste:	Not reported
Date Trans6 Transported Waste:	Not reported
Date Trans7 Transported Waste:	Not reported
Date Trans8 Transported Waste:	Not reported
Date Trans9 Transported Waste:	Not reported
Date Trans10 Transported Waste:	Not reported
Date TSDF Received Waste:	10/18/2007
TSDF EPA Facility Name:	Not reported
QTY Units:	Not reported
Transporter SEQ ID:	Not reported
Transporter-1 Date:	Not reported
Waste SEQ ID:	Not reported
Waste Type Code 2:	Not reported
Waste Type Code 3:	Not reported
Waste Type Code 4:	Not reported
Waste Type Code 5:	Not reported
Waste Type Code 6:	Not reported
Date Accepted:	Not reported
Manifest Discrepancy Type:	Not reported
Data Entry Number:	Not reported
Was Load Rejected:	No
Reason Load Was Rejected:	Not reported

Manifest Number:	011235286JJK
EPA ID:	NJD002017010
Date Shipped:	4/11/2013
TSDF EPA ID:	NJD991291105
Transporter EPA ID:	NJR000029967
Transporter 2 EPA ID:	Not reported
Transporter 3 EPA ID:	Not reported
Transporter 4 EPA ID:	Not reported
Transporter 5 EPA ID:	Not reported
Transporter 6 EPA ID:	Not reported
Transporter 7 EPA ID:	Not reported
Transporter 8 EPA ID:	Not reported
Transporter 9 EPA ID:	Not reported
Transporter 10 EPA ID:	Not reported
Date Trans1 Transported Waste:	Not reported
Date Trans2 Transported Waste:	Not reported
Date Trans3 Transported Waste:	Not reported
Date Trans4 Transported Waste:	Not reported
Date Trans5 Transported Waste:	Not reported
Date Trans6 Transported Waste:	Not reported
Date Trans7 Transported Waste:	Not reported
Date Trans8 Transported Waste:	Not reported
Date Trans9 Transported Waste:	Not reported
Date Trans10 Transported Waste:	Not reported
Date TSDF Received Waste:	Not reported
TSDF EPA Facility Name:	Not reported
QTY Units:	Not reported
Transporter SEQ ID:	Not reported
Transporter-1 Date:	Not reported
Waste SEQ ID:	Not reported
Waste Type Code 2:	Not reported

RAPID INDUSTRIAL PLASTICS CO INC (Continued) **1004562108**

Waste Type Code 3:	Not reported
Waste Type Code 4:	Not reported
Waste Type Code 5:	Not reported
Waste Type Code 6:	Not reported
Date Accepted:	Not reported
Manifest Discrepancy Type:	Not reported
Data Entry Number:	Not reported
Was Load Rejected:	Not reported
Reason Load Was Rejected:	Not reported

Waste:

Manifest Year:	Not reported
Waste Code:	D007
Hand Code:	Not reported
Quantity:	65,460.00 Pounds

Manifest Number:	011235291JJK
EPA ID:	NJD002017010
Date Shipped:	4/11/2013
TSDF EPA ID:	NJD991291105
Transporter EPA ID:	NJR000029967
Transporter 2 EPA ID:	Not reported
Transporter 3 EPA ID:	Not reported
Transporter 4 EPA ID:	Not reported
Transporter 5 EPA ID:	Not reported
Transporter 6 EPA ID:	Not reported
Transporter 7 EPA ID:	Not reported
Transporter 8 EPA ID:	Not reported
Transporter 9 EPA ID:	Not reported
Transporter 10 EPA ID:	Not reported
Date Trans1 Transported Waste:	Not reported
Date Trans2 Transported Waste:	Not reported
Date Trans3 Transported Waste:	Not reported
Date Trans4 Transported Waste:	Not reported
Date Trans5 Transported Waste:	Not reported
Date Trans6 Transported Waste:	Not reported
Date Trans7 Transported Waste:	Not reported
Date Trans8 Transported Waste:	Not reported
Date Trans9 Transported Waste:	Not reported
Date Trans10 Transported Waste:	Not reported
Date TSDF Received Waste:	Not reported
TSDF EPA Facility Name:	Not reported
QTY Units:	Not reported
Transporter SEQ ID:	Not reported
Transporter-1 Date:	Not reported
Waste SEQ ID:	Not reported
Waste Type Code 2:	Not reported
Waste Type Code 3:	Not reported
Waste Type Code 4:	Not reported
Waste Type Code 5:	Not reported
Waste Type Code 6:	Not reported
Date Accepted:	Not reported
Manifest Discrepancy Type:	Not reported
Data Entry Number:	Not reported
Was Load Rejected:	Not reported
Reason Load Was Rejected:	Not reported

RAPID INDUSTRIAL PLASTICS CO INC (Continued) **1004562108**

Waste:
Manifest Year: Not reported
Waste Code: D007
Hand Code: Not reported
Quantity: 69,080.00 Pounds

Manifest Number: 001143313SKS
EPA ID: NJD002017010
Date Shipped: 05/27/2008
TSDF EPA ID: NJD982270506
Transporter EPA ID: TXR000050930
Transporter 2 EPA ID: Not reported
Transporter 3 EPA ID: Not reported
Transporter 4 EPA ID: Not reported
Transporter 5 EPA ID: Not reported
Transporter 6 EPA ID: Not reported
Transporter 7 EPA ID: Not reported
Transporter 8 EPA ID: Not reported
Transporter 9 EPA ID: Not reported
Transporter 10 EPA ID: Not reported
Date Trans1 Transported Waste: 05/27/2008
Date Trans2 Transported Waste: Not reported
Date Trans3 Transported Waste: Not reported
Date Trans4 Transported Waste: Not reported
Date Trans5 Transported Waste: Not reported
Date Trans6 Transported Waste: Not reported
Date Trans7 Transported Waste: Not reported
Date Trans8 Transported Waste: Not reported
Date Trans9 Transported Waste: Not reported
Date Trans10 Transported Waste: Not reported
Date TSDF Received Waste: 05/28/2008
TSDF EPA Facility Name: Not reported
QTY Units: Not reported
Transporter SEQ ID: Not reported
Transporter-1 Date: Not reported
Waste SEQ ID: Not reported
Waste Type Code 2: Not reported
Waste Type Code 3: Not reported
Waste Type Code 4: Not reported
Waste Type Code 5: Not reported
Waste Type Code 6: Not reported
Date Accepted: Not reported
Manifest Discrepancy Type: Not reported
Data Entry Number: Not reported
Was Load Rejected: No
Reason Load Was Rejected: Not reported

Waste:
Manifest Year: Not reported
Waste Code: D001
Hand Code: H141
Quantity: 12 G

Manifest Number: 000489955SKS
EPA ID: NJD002017010

RAPID INDUSTRIAL PLASTICS CO INC (Continued) **1004562108**

Date Shipped:	04/30/2007
TSDF EPA ID:	NJD982270506
Transporter EPA ID:	TXR000050930
Transporter 2 EPA ID:	Not reported
Transporter 3 EPA ID:	Not reported
Transporter 4 EPA ID:	Not reported
Transporter 5 EPA ID:	Not reported
Transporter 6 EPA ID:	Not reported
Transporter 7 EPA ID:	Not reported
Transporter 8 EPA ID:	Not reported
Transporter 9 EPA ID:	Not reported
Transporter 10 EPA ID:	Not reported
Date Trans1 Transported Waste:	04/30/2007
Date Trans2 Transported Waste:	Not reported
Date Trans3 Transported Waste:	Not reported
Date Trans4 Transported Waste:	Not reported
Date Trans5 Transported Waste:	Not reported
Date Trans6 Transported Waste:	Not reported
Date Trans7 Transported Waste:	Not reported
Date Trans8 Transported Waste:	Not reported
Date Trans9 Transported Waste:	Not reported
Date Trans10 Transported Waste:	Not reported
Date TSDF Received Waste:	05/02/2007
TSDF EPA Facility Name:	Not reported
QTY Units:	Not reported
Transporter SEQ ID:	Not reported
Transporter-1 Date:	Not reported
Waste SEQ ID:	Not reported
Waste Type Code 2:	Not reported
Waste Type Code 3:	Not reported
Waste Type Code 4:	Not reported
Waste Type Code 5:	Not reported
Waste Type Code 6:	Not reported
Date Accepted:	Not reported
Manifest Discrepancy Type:	Not reported
Data Entry Number:	Not reported
Was Load Rejected:	No
Reason Load Was Rejected:	Not reported

Waste:

Manifest Year:	Not reported
Waste Code:	D001
Hand Code:	H14
Quantity:	14 G

Manifest Number:	001174283SKS
EPA ID:	NJD002017010
Date Shipped:	04/02/2008
TSDF EPA ID:	NJD982270506
Transporter EPA ID:	TXR000050930
Transporter 2 EPA ID:	Not reported
Transporter 3 EPA ID:	Not reported
Transporter 4 EPA ID:	Not reported
Transporter 5 EPA ID:	Not reported
Transporter 6 EPA ID:	Not reported
Transporter 7 EPA ID:	Not reported
Transporter 8 EPA ID:	Not reported

RAPID INDUSTRIAL PLASTICS CO INC (Continued) **1004562108**

Transporter 9 EPA ID:	Not reported
Transporter 10 EPA ID:	Not reported
Date Trans1 Transported Waste:	04/02/2008
Date Trans2 Transported Waste:	Not reported
Date Trans3 Transported Waste:	Not reported
Date Trans4 Transported Waste:	Not reported
Date Trans5 Transported Waste:	Not reported
Date Trans6 Transported Waste:	Not reported
Date Trans7 Transported Waste:	Not reported
Date Trans8 Transported Waste:	Not reported
Date Trans9 Transported Waste:	Not reported
Date Trans10 Transported Waste:	Not reported
Date TSDF Received Waste:	04/11/2008
TSDF EPA Facility Name:	Not reported
QTY Units:	Not reported
Transporter SEQ ID:	Not reported
Transporter-1 Date:	Not reported
Waste SEQ ID:	Not reported
Waste Type Code 2:	Not reported
Waste Type Code 3:	Not reported
Waste Type Code 4:	Not reported
Waste Type Code 5:	Not reported
Waste Type Code 6:	Not reported
Date Accepted:	Not reported
Manifest Discrepancy Type:	Not reported
Data Entry Number:	Not reported
Was Load Rejected:	No
Reason Load Was Rejected:	Not reported

Waste:

Manifest Year:	Not reported
Waste Code:	D001
Hand Code:	H141
Quantity:	13 G

Manifest Number:	NYC7648694
EPA ID:	NJD002017010
Date Shipped:	12/13/2005
TSDF EPA ID:	NYD000708198
Transporter EPA ID:	TXR000050930
Transporter 2 EPA ID:	Not reported
Transporter 3 EPA ID:	Not reported
Transporter 4 EPA ID:	Not reported
Transporter 5 EPA ID:	Not reported
Transporter 6 EPA ID:	Not reported
Transporter 7 EPA ID:	Not reported
Transporter 8 EPA ID:	Not reported
Transporter 9 EPA ID:	Not reported
Transporter 10 EPA ID:	Not reported
Date Trans1 Transported Waste:	12/13/2005
Date Trans2 Transported Waste:	Not reported
Date Trans3 Transported Waste:	Not reported
Date Trans4 Transported Waste:	Not reported
Date Trans5 Transported Waste:	Not reported
Date Trans6 Transported Waste:	Not reported
Date Trans7 Transported Waste:	Not reported
Date Trans8 Transported Waste:	Not reported

RAPID INDUSTRIAL PLASTICS CO INC (Continued) **1004562108**

Date Trans9 Transported Waste:	Not reported
Date Trans10 Transported Waste:	Not reported
Date TSDF Received Waste:	12/15/2005
TSDF EPA Facility Name:	Not reported
QTY Units:	Not reported
Transporter SEQ ID:	Not reported
Transporter-1 Date:	Not reported
Waste SEQ ID:	Not reported
Waste Type Code 2:	Not reported
Waste Type Code 3:	Not reported
Waste Type Code 4:	Not reported
Waste Type Code 5:	Not reported
Waste Type Code 6:	Not reported
Date Accepted:	Not reported
Manifest Discrepancy Type:	Not reported
Data Entry Number:	01250621
Was Load Rejected:	No
Reason Load Was Rejected:	Not reported

Manifest Number:	002568997JJK
EPA ID:	NJD002017010
Date Shipped:	05/11/2007
TSDF EPA ID:	NJD002200046
Transporter EPA ID:	DER000001651
Transporter 2 EPA ID:	Not reported
Transporter 3 EPA ID:	Not reported
Transporter 4 EPA ID:	Not reported
Transporter 5 EPA ID:	Not reported
Transporter 6 EPA ID:	Not reported
Transporter 7 EPA ID:	Not reported
Transporter 8 EPA ID:	Not reported
Transporter 9 EPA ID:	Not reported
Transporter 10 EPA ID:	Not reported
Date Trans1 Transported Waste:	05/11/2007
Date Trans2 Transported Waste:	Not reported
Date Trans3 Transported Waste:	Not reported
Date Trans4 Transported Waste:	Not reported
Date Trans5 Transported Waste:	Not reported
Date Trans6 Transported Waste:	Not reported
Date Trans7 Transported Waste:	Not reported
Date Trans8 Transported Waste:	Not reported
Date Trans9 Transported Waste:	Not reported
Date Trans10 Transported Waste:	Not reported
Date TSDF Received Waste:	05/11/2007
TSDF EPA Facility Name:	Not reported
QTY Units:	Not reported
Transporter SEQ ID:	Not reported
Transporter-1 Date:	Not reported
Waste SEQ ID:	Not reported
Waste Type Code 2:	Not reported
Waste Type Code 3:	Not reported
Waste Type Code 4:	Not reported
Waste Type Code 5:	Not reported
Waste Type Code 6:	Not reported
Date Accepted:	Not reported
Manifest Discrepancy Type:	Not reported
Data Entry Number:	Not reported

RAPID INDUSTRIAL PLASTICS CO INC (Continued) **1004562108**

Was Load Rejected: No
Reason Load Was Rejected: Not reported

Waste:
Manifest Year: Not reported
Waste Code: D007
Hand Code: H11
Quantity: 110 G

Manifest Number: NYC7659134
EPA ID: NJD002017010
Date Shipped: 04/04/2006
TSDF EPA ID: NYD000708198
Transporter EPA ID: TXR000050930
Transporter 2 EPA ID: Not reported
Transporter 3 EPA ID: Not reported
Transporter 4 EPA ID: Not reported
Transporter 5 EPA ID: Not reported
Transporter 6 EPA ID: Not reported
Transporter 7 EPA ID: Not reported
Transporter 8 EPA ID: Not reported
Transporter 9 EPA ID: Not reported
Transporter 10 EPA ID: Not reported
Date Trans1 Transported Waste: 04/04/2006
Date Trans2 Transported Waste: Not reported
Date Trans3 Transported Waste: Not reported
Date Trans4 Transported Waste: Not reported
Date Trans5 Transported Waste: Not reported
Date Trans6 Transported Waste: Not reported
Date Trans7 Transported Waste: Not reported
Date Trans8 Transported Waste: Not reported
Date Trans9 Transported Waste: Not reported
Date Trans10 Transported Waste: Not reported
Date TSDF Received Waste: 04/06/2006
TSDF EPA Facility Name: Not reported
QTY Units: Not reported
Transporter SEQ ID: Not reported
Transporter-1 Date: Not reported
Waste SEQ ID: Not reported
Waste Type Code 2: Not reported
Waste Type Code 3: Not reported
Waste Type Code 4: Not reported
Waste Type Code 5: Not reported
Waste Type Code 6: Not reported
Date Accepted: Not reported
Manifest Discrepancy Type: Not reported
Data Entry Number: 06080621
Was Load Rejected: No
Reason Load Was Rejected: Not reported

Manifest Number: 000410735SKS
EPA ID: NJD002017010
Date Shipped: 03/09/2007
TSDF EPA ID: NJD982270506
Transporter EPA ID: TXR000050930
Transporter 2 EPA ID: Not reported
Transporter 3 EPA ID: Not reported

RAPID INDUSTRIAL PLASTICS CO INC (Continued) **1004562108**

Transporter 4 EPA ID:	Not reported
Transporter 5 EPA ID:	Not reported
Transporter 6 EPA ID:	Not reported
Transporter 7 EPA ID:	Not reported
Transporter 8 EPA ID:	Not reported
Transporter 9 EPA ID:	Not reported
Transporter 10 EPA ID:	Not reported
Date Trans1 Transported Waste:	03/09/2007
Date Trans2 Transported Waste:	Not reported
Date Trans3 Transported Waste:	Not reported
Date Trans4 Transported Waste:	Not reported
Date Trans5 Transported Waste:	Not reported
Date Trans6 Transported Waste:	Not reported
Date Trans7 Transported Waste:	Not reported
Date Trans8 Transported Waste:	Not reported
Date Trans9 Transported Waste:	Not reported
Date Trans10 Transported Waste:	Not reported
Date TSDF Received Waste:	03/12/2007
TSDF EPA Facility Name:	Not reported
QTY Units:	Not reported
Transporter SEQ ID:	Not reported
Transporter-1 Date:	Not reported
Waste SEQ ID:	Not reported
Waste Type Code 2:	Not reported
Waste Type Code 3:	Not reported
Waste Type Code 4:	Not reported
Waste Type Code 5:	Not reported
Waste Type Code 6:	Not reported
Date Accepted:	Not reported
Manifest Discrepancy Type:	Not reported
Data Entry Number:	Not reported
Was Load Rejected:	No
Reason Load Was Rejected:	Not reported

Waste:

Manifest Year:	Not reported
Waste Code:	D001
Hand Code:	H14
Quantity:	14 G

Manifest Number:	NYC7350017
EPA ID:	NJD002017010
Date Shipped:	06/10/2004
TSDF EPA ID:	NYD000708198
Transporter EPA ID:	TXR000050930
Transporter 2 EPA ID:	Not reported
Transporter 3 EPA ID:	Not reported
Transporter 4 EPA ID:	Not reported
Transporter 5 EPA ID:	Not reported
Transporter 6 EPA ID:	Not reported
Transporter 7 EPA ID:	Not reported
Transporter 8 EPA ID:	Not reported
Transporter 9 EPA ID:	Not reported
Transporter 10 EPA ID:	Not reported
Date Trans1 Transported Waste:	06/10/2004
Date Trans2 Transported Waste:	Not reported
Date Trans3 Transported Waste:	Not reported

RAPID INDUSTRIAL PLASTICS CO INC (Continued) **1004562108**

Date Trans4 Transported Waste:	Not reported
Date Trans5 Transported Waste:	Not reported
Date Trans6 Transported Waste:	Not reported
Date Trans7 Transported Waste:	Not reported
Date Trans8 Transported Waste:	Not reported
Date Trans9 Transported Waste:	Not reported
Date Trans10 Transported Waste:	Not reported
Date TSDF Received Waste:	06/15/2004
TSDF EPA Facility Name:	Not reported
QTY Units:	Not reported
Transporter SEQ ID:	Not reported
Transporter-1 Date:	Not reported
Waste SEQ ID:	Not reported
Waste Type Code 2:	Not reported
Waste Type Code 3:	Not reported
Waste Type Code 4:	Not reported
Waste Type Code 5:	Not reported
Waste Type Code 6:	Not reported
Date Accepted:	Not reported
Manifest Discrepancy Type:	Not reported
Data Entry Number:	10270421
Was Load Rejected:	No
Reason Load Was Rejected:	Not reported

Manifest Number:	011235290JJK
EPA ID:	NJD002017010
Date Shipped:	4/11/2013
TSDF EPA ID:	NJD991291105
Transporter EPA ID:	NJR000029967
Transporter 2 EPA ID:	Not reported
Transporter 3 EPA ID:	Not reported
Transporter 4 EPA ID:	Not reported
Transporter 5 EPA ID:	Not reported
Transporter 6 EPA ID:	Not reported
Transporter 7 EPA ID:	Not reported
Transporter 8 EPA ID:	Not reported
Transporter 9 EPA ID:	Not reported
Transporter 10 EPA ID:	Not reported
Date Trans1 Transported Waste:	Not reported
Date Trans2 Transported Waste:	Not reported
Date Trans3 Transported Waste:	Not reported
Date Trans4 Transported Waste:	Not reported
Date Trans5 Transported Waste:	Not reported
Date Trans6 Transported Waste:	Not reported
Date Trans7 Transported Waste:	Not reported
Date Trans8 Transported Waste:	Not reported
Date Trans9 Transported Waste:	Not reported
Date Trans10 Transported Waste:	Not reported
Date TSDF Received Waste:	Not reported
TSDF EPA Facility Name:	Not reported
QTY Units:	Not reported
Transporter SEQ ID:	Not reported
Transporter-1 Date:	Not reported
Waste SEQ ID:	Not reported
Waste Type Code 2:	Not reported
Waste Type Code 3:	Not reported
Waste Type Code 4:	Not reported

RAPID INDUSTRIAL PLASTICS CO INC (Continued) **1004562108**

Waste Type Code 5:	Not reported
Waste Type Code 6:	Not reported
Date Accepted:	Not reported
Manifest Discrepancy Type:	Not reported
Data Entry Number:	Not reported
Was Load Rejected:	Not reported
Reason Load Was Rejected:	Not reported

Waste:

Manifest Year:	Not reported
Waste Code:	D007
Hand Code:	Not reported
Quantity:	65,780.00 Pounds

FF1390 **SCHULTZ SUPPLY INC** **NJ NJEMS** **S113513825**
Target Property **1250 KENNEDY BLVD** **N/A**
BAYONNE, NJ 07002

Site 6 of 7 in cluster FF

Actual: **30 ft.**
Focus Map: **9**

NJEMS:

Name:	SCHULTZ SUPPLY INC
Address:	1250 KENNEDY BLVD
City,State,Zip:	BAYONNE, NJ 07002
Site Id:	150346
Municipality:	BAYONNE CITY
Municipality Name From Spatial Overlay:	BAYONNE CITY
GNIS Civil Code For Municipality:	885151
Municipal Code (NJ-1040):	0901
X Coord:	601603
Y Coord:	676466
Coord System:	NJ STATE PLANE (NAD83) - USFEET
Coord Type:	GPS
Coord Orign:	DEP-GIS
State Standard Numeric Code From Spatial Overlay:	0901
Unique Feature Number For Municipality From Spatial Overlay:	3401703580
Eleven Digit Hydrologic Unit Code From Spatial Overlay):	02030104010
Fourteen Digit Hydrologic Unit Code From Spatial Overlay:	02030104010020
Watershed Management Area Number From Spatial Overlay:	07
Watershed Management Area Name From Spatial Overlay:	Arthur Kill
Water Region Code From Spatial Overlay:	2
Water Region Name From Spatial Overlay:	Raritan
Sub Watershed Name From Overlay:	Newark Bay / Kill Van Kull (74d 07m 30s)
Watershed Name From Spatial Overlay:	Newark Bay / Kill Van Kull / Upr NY Bay

FF1391 **SCHULTZ SUPPLY INC** **FINDS** **1010534547**
Target **1250 KENNEDY BLVD** **N/A**
Property **BAYONNE, NJ 07002**

Site 7 of 7 in cluster FF

Actual: FINDS:
30 ft. Registry ID: 110032324571

Focus Map:
9 Click Here:

Environmental Interest/Information System:
NJ-NJEMS (New Jersey - New Jersey Environmental Management System).
The Department of Environmental Protection (NJDEP) manages large databases of environmental information in this integrated system.

Click this hyperlink while viewing on your computer to access additional FINDS: detail in the EDR Site Report.

FE1392 **HUDSON CNTY CHROMATE 208** **FINDS** **1007009150**
Target **E LINDEN AVE** **N/A**
Property **JERSEY CITY, NJ 07305**

Site 3 of 5 in cluster FE

Actual: FINDS:
19 ft. Registry ID: 110029597452

Focus Map:
9 Click Here:

Environmental Interest/Information System:
NJ-NJEMS (New Jersey - New Jersey Environmental Management System).
The Department of Environmental Protection (NJDEP) manages large databases of environmental information in this integrated system.

Click this hyperlink while viewing on your computer to access additional FINDS: detail in the EDR Site Report.

FE1393 **HUDSON CNTY CHROMATE #16** **FINDS** **1007014023**
Target **E LINDEN AVE** **N/A**
Property **JERSEY CITY, NJ 07305**

Site 4 of 5 in cluster FE

Actual: FINDS:
19 ft. Registry ID: 110029602357

Focus Map:
9 Click Here:

Environmental Interest/Information System:
NJ-NJEMS (New Jersey - New Jersey Environmental Management System).
The Department of Environmental Protection (NJDEP) manages large databases of environmental information in this integrated system.

Click this hyperlink while viewing on your computer to access additional FINDS: detail in the EDR Site Report.

FE1394 **ARMORED INC** **ICIS** **1014794685**
Target **EAST LINDEN AVE** **US AIRS** **N/A**
Property **JERSEY CITY, NJ 07305** **FINDS**
ECHO

Site 5 of 5 in cluster FE

Actual:
19 ft.

Focus Map:
9

ICIS:

Enforcement Action ID:	NJ000A0000340171262200003
FRS ID:	110030785274
Action Name:	ARMORED INC 340171262200003
Facility Name:	ARMORED INC
Facility Address:	EAST LINDEN AVE JERSEY CITY, NJ 07305
Enforcement Action Type:	Administrative Order
Facility County:	HUDSON
Program System Acronym:	AIR
Enforcement Action Forum Desc:	Administrative - Formal
EA Type Code:	SCAAAO
Facility SIC Code:	3531
Federal Facility ID:	Not reported
Latitude in Decimal Degrees:	40.69185
Longitude in Decimal Degrees:	-74.08871
Permit Type Desc:	Not reported
Program System Acronym:	NJ0000003401712622
Facility NAICS Code:	999999
Tribal Land Code:	Not reported

Enforcement Action ID:	02-2011-A066
FRS ID:	110030785274
Action Name:	ARMORED INC 340171262200002
Facility Name:	ARMORED INC
Facility Address:	EAST LINDEN AVE JERSEY CITY, NJ 07305
Enforcement Action Type:	CAA 113D Withdrawn
Facility County:	HUDSON
Program System Acronym:	AIR
Enforcement Action Forum Desc:	Administrative - Formal
EA Type Code:	113DWD
Facility SIC Code:	3531
Federal Facility ID:	Not reported
Latitude in Decimal Degrees:	40.69185
Longitude in Decimal Degrees:	-74.08871
Permit Type Desc:	Not reported
Program System Acronym:	NJ0000003401712622
Facility NAICS Code:	999999
Tribal Land Code:	Not reported

US AIRS (AFS):

Envid:	1014794685
Region Code:	02
County Code:	NJ017
Programmatic ID:	AIR NJ0000003401712622
Facility Registry ID:	110030785274
D and B Number:	Not reported
Facility Site Name:	ARMORED INC
Primary SIC Code:	3531
NAICS Code:	999999
Default Air Classification Code:	SMI

ARMORED INC (Continued) **1014794685**

Facility Type of Ownership Code: POF
Air CMS Category Code: Not reported
HPV Status: Not reported

US AIRS (AFS):
Region Code: 02
Programmatic ID: AIR NJ0000003401712622
Facility Registry ID: 110030785274
Air Operating Status Code: OPR
Default Air Classification Code: SMI
Air Program: State Implementation Plan for National Primary and Secondary Ambient Air Quality Standards
Activity Date: 2010-09-30 00:00:00
Activity Status Date: Not reported
Activity Group: Compliance Monitoring
Activity Type: Inspection/Evaluation
Activity Status: Not reported

Region Code: 02
Programmatic ID: AIR NJ0000003401712622
Facility Registry ID: 110030785274
Air Operating Status Code: OPR
Default Air Classification Code: SMI
Air Program: State Implementation Plan for National Primary and Secondary Ambient Air Quality Standards
Activity Date: 2011-08-03 00:00:00
Activity Status Date: Not reported
Activity Group: Compliance Monitoring
Activity Type: Inspection/Evaluation
Activity Status: Not reported

Region Code: 02
Programmatic ID: AIR NJ0000003401712622
Facility Registry ID: 110030785274
Air Operating Status Code: OPR
Default Air Classification Code: SMI
Air Program: State Implementation Plan for National Primary and Secondary Ambient Air Quality Standards
Activity Date: 2011-08-06 00:00:00
Activity Status Date: 2011-08-06 00:00:00
Activity Group: Enforcement Action
Activity Type: Administrative - Formal
Activity Status: Closed

Region Code: 02
Programmatic ID: AIR NJ0000003401712622
Facility Registry ID: 110030785274
Air Operating Status Code: OPR
Default Air Classification Code: SMI
Air Program: State Implementation Plan for National Primary and Secondary Ambient Air Quality Standards
Activity Date: 2011-08-03 00:00:00
Activity Status Date: 2011-08-03 00:00:00
Activity Group: Enforcement Action
Activity Type: Administrative - Formal
Activity Status: Final Order Issued

FINDS:
Registry ID: 110030785274

ARMORED INC (Continued) **1014794685**

Click Here:

Environmental Interest/Information System:
AFS (Aerometric Information Retrieval System (AIRS) Facility Subsystem) replaces the former Compliance Data System (CDS), the National Emission Data System (NEDS), and the Storage and Retrieval of Aerometric Data (SAROAD). AIRS is the national repository for information concerning airborne pollution in the United States. AFS is used to track emissions and compliance data from industrial plants. AFS data are utilized by states to prepare State Implementation Plans to comply with regulatory programs and by EPA as an input for the estimation of total national emissions. AFS is undergoing a major redesign to support facility operating permits required under Title V of the Clean Air Act.
AIR SYNTHETIC MINOR
NJ-NJEMS (New Jersey - New Jersey Environmental Management System). The Department of Environmental Protection (NJDEP) manages large databases of environmental information in this integrated system.

Click this hyperlink while viewing on your computer to access additional FINDS: detail in the EDR Site Report.

ECHO:

Envid:	1014794685
Registry ID:	110030785274
DFR URL:	http://echo.epa.gov/detailed-facility-report?fid=110030785274
Name:	ARMORED INC
Address:	EAST LINDEN AVE
City,State,Zip:	JERSEY CITY, NJ 07305

FH1395 **TWIN AUTO WRECKERS SLF** **FINDS** **1010523449**
Target Property **LINDEN AVE** **N/A**
JERSEY CITY, NJ 07302

Site 1 of 2 in cluster FH

Actual: 19 ft.

FINDS:
Registry ID: 110032227588

Focus Map: 9

Click Here:

Environmental Interest/Information System:
NJ-NJEMS (New Jersey - New Jersey Environmental Management System). The Department of Environmental Protection (NJDEP) manages large databases of environmental information in this integrated system.

Click this hyperlink while viewing on your computer to access additional FINDS: detail in the EDR Site Report.

FH1396 **TWIN AUTO WRECKERS SLF** **NJ NJEMS** **S113642554**
Target **LINDEN AVE** **N/A**
Property **JERSEY CITY, NJ 07302**

Site 2 of 2 in cluster FH

Actual: **19 ft.**
Focus Map: **9**

NJEMS:

Name:	TWIN AUTO WRECKERS SLF
Address:	LINDEN AVE
City,State,Zip:	JERSEY CITY, NJ 07302
Site Id:	68669
Municipality:	JERSEY CITY
Municipality Name From Spatial Overlay:	JERSEY CITY
GNIS Civil Code For Municipality:	885264
Municipal Code (NJ-1040):	0906
X Coord:	606542
Y Coord:	676545
Coord System:	NJ STATE PLANE (NAD83) - USFEET
Coord Type:	GPS
Coord Orign:	DEP-GIS
State Standard Numeric Code From Spatial Overlay:	0906
Unique Feature Number For Municipality From Spatial Overlay:	3401736000
Eleven Digit Hydrologic Unit Code From Spatial Overlay):	02030104010
Fourteen Digit Hydrologic Unit Code From Spatial Overlay:	02030104010030
Watershed Management Area Number From Spatial Overlay:	07
Watershed Management Area Name From Spatial Overlay:	Arthur Kill
Water Region Code From Spatial Overlay:	2
Water Region Name From Spatial Overlay:	Raritan
Sub Watershed Name From Overlay:	Upper NY Bay / Kill Van Kull (74d07m30s)
Watershed Name From Spatial Overlay:	Newark Bay / Kill Van Kull / Upr NY Bay

---

FI1397 **BAYONNE CITY** **NJ SHWS** **S109303850**
Target **52 58 4TH ST** **N/A**
Property **BAYONNE CITY, NJ**

Site 1 of 15 in cluster FI

Actual: **31 ft.**
Focus Map: **9**

SHWS:

Name:	BAYONNE CITY
Address:	52 58 4TH ST
City,State,Zip:	BAYONNE CITY, NJ
Site ID:	47883
Status:	Closed
Home Owner:	No
PI Number:	015744

Detail As Of April 2012:

X Coord Site:	Not reported
X Coord PI:	Not reported
Y Coord Site:	Not reported
Y Coord PI:	Not reported

FI1398 **BAYONNE CITY FIRE DEPT** **FINDS** **1007034729**
Target **52 58 4TH ST** **N/A**
Property **BAYONNE, NJ 07002**

Site 2 of 15 in cluster FI

Actual: FINDS:
31 ft. Registry ID: 110030521549

Focus Map:
9 Click Here:

Environmental Interest/Information System:
NJ-NJEMS (New Jersey - New Jersey Environmental Management System).
The Department of Environmental Protection (NJDEP) manages large databases of environmental information in this integrated system.

Click this hyperlink while viewing on your computer to access additional FINDS: detail in the EDR Site Report.

FI1399 **BAYONNE CITY FIRE DEPT** **NJ NJEMS** **S113627749**
Target **52 58 4TH ST** **N/A**
Property **BAYONNE, NJ 07002**

Site 3 of 15 in cluster FI

Actual: NJEMS:
31 ft.

Focus Map:
9

Name:	BAYONNE CITY FIRE DEPT
Address:	52 58 4TH ST
City,State,Zip:	BAYONNE, NJ 07002
Site Id:	47883
Municipality:	BAYONNE CITY
Municipality Name From Spatial Overlay:	BAYONNE CITY
GNIS Civil Code For Municipality:	885151
Municipal Code (NJ-1040):	0901
X Coord:	594311
Y Coord:	661836
Coord System:	NJ STATE PLANE (NAD83) - USFEET
Coord Type:	GPS
Coord Orign:	DEP-GIS
State Standard Numeric Code From Spatial Overlay:	0901
Unique Feature Number For Municipality From Spatial Overlay:	3401703580
Eleven Digit Hydrologic Unit Code From Spatial Overlay):	02030104010
Fourteen Digit Hydrologic Unit Code From Spatial Overlay:	02030104010020
Watershed Management Area Number From Spatial Overlay:	07
Watershed Management Area Name From Spatial Overlay:	Arthur Kill
Water Region Code From Spatial Overlay:	2
Water Region Name From Spatial Overlay:	Raritan
Sub Watershed Name From Overlay:	Newark Bay / Kill Van Kull (74d 07m 30s)
Watershed Name From Spatial Overlay:	Newark Bay / Kill Van Kull / Upr NY Bay

FI1400 **BAYONNE CITY** **NJ RGA HWS** **S115252583**
Target **52 58 4TH ST** **N/A**
Property **BAYONNE CITY, NJ**

Site 4 of 15 in cluster FI

Actual: **31 ft.**

Focus Map: **9**

RGA HWS:

2012	BAYONNE CITY	52 58 4TH ST
2011	BAYONNE CITY	52 58 4TH ST
2010	BAYONNE CITY	52 58 4TH ST
2009	BAYONNE CITY	52 58 4TH ST
2008	BAYONNE CITY	52 58 4TH ST

FJ1401 **LAFAYETTE & GREENVILLE BUS OWNERS ASSOC** **FINDS** **1007046018**
Target **119 MERRITT ST** **N/A**
Property **JERSEY CITY, NJ 07304**

Site 1 of 9 in cluster FJ

Actual: **29 ft.**

Focus Map: **9**

FINDS:
Registry ID: 110015206007

Click Here:

Environmental Interest/Information System:
NJ-NJEMS (New Jersey - New Jersey Environmental Management System).
The Department of Environmental Protection (NJDEP) manages large databases of environmental information in this integrated system.

Click this hyperlink while viewing on your computer to access additional FINDS: detail in the EDR Site Report.

FJ1402 **LAFAYETTE & GREENVILLE BUS** **NJ UST** **U003195129**
Target **119 MERRITT ST** **NJ Release** **N/A**
Property **JERSEY CITY, NJ 07304**

Site 2 of 9 in cluster FJ

Actual: **29 ft.**

Focus Map: **9**

UST:
Facility ID: 032012

Contact:

Owner Name:	Not Identified Not Identified
Organization:	Not Identified
Contact Type(UST Reg):	Facility Operator
Contact Address (UST Reg):	Not reported
Contact Address 2 (UST Reg):	Not reported
Conact City,St,Zip (UST Reg):	Not reported
Owner Name:	JOHN FAILLA
Organization:	LAFAYETTE & GREENVILLE BUS
Contact Type(UST Reg):	Tank Owner
Contact Address (UST Reg):	44 STATE ST
Contact Address 2 (UST Reg):	Not reported
Conact City,St,Zip (UST Reg):	Jersey City, NJ 07304

LAFAYETTE & GREENVILLE BUS (Continued) **U003195129**

Tanks:

Tank Id:	TANK-1
Tank Number:	P001
Tank Status:	**Removed**
Tank Status Date:	12/01/1997
Install Date:	01/01/1977
Tank Contents:	Light Diesel Fuel (No. 1-D)
Tank Size:	8000
Tank Compliance:	No
Overfill:	No
Compliance Monitoring?:	No
Overfill Protection:	No
Spill Containment:	No
Tank Wellhead Protection:	Not reported
Tank/Pipe Construction Type:	Pipe Bare steel
Tank/Pipe Construction Type:	Tank Bare steel
Tank/Pipe Monitor:	Pipe None
Tank/Pipe Monitor:	Tank None

NJ Release:

Name:	LAFAYETTE & GREENVILLE BUS
Address:	119 MERRITT ST
City,State,Zip:	JERSEY CITY, NJ
Facility Type:	Commercial
Facility Phone:	Not reported
Incident Date:	12/01/1997
Incident Time:	Not reported
Trenton Dispatch Log Number:	16583
Case Number:	97-12-1-1334-29
Date Received:	12/01/1997
Nature of Incident:	Other
Operator:	JIMH
Incident Type:	Not reported
Incident Location:	Not reported
Location:	Facility
Other Location:	Not reported
Contact Name:	Not reported
Caller Name:	REDACTED
Caller Title:	Not reported
Caller Address:	Not reported
Caller City,St,Zip:	Not reported
Caller Telephone:	Not reported
Substance(s):	DIESEL FUEL
Substance Type:	Liquid
Substance Identity:	Known
CAS Number:	Not reported
A310 Letter:	Yes
TCPA Chemical:	No
Hazrds Material:	Yes
COMU:	0906
Ref. Code:	101
Amt Released:	UNK
Contained:	Yes
Release Type:	Terminated
Release VE:	Not reported
Injuries:	No

LAFAYETTE & GREENVILLE BUS (Continued) **U003195129**

Public Exposure:	No
Facility Evacuation:	No
Police at Scene:	No
Firemen at Scene:	No
Contamination of:	Land
Receiving Water:	Not reported
Status at Spill:	REMOVAL OF 1/8,000 GALLON TANK. UST# 0220122. TMS# C97-0744.
NJ Spill Date:	Not reported
NJ Spill Time:	Not reported
NJ Spill Name:	Not reported
NJ Spill Title:	Not reported
NJ Spill Phone:	Not reported
Other Date:	Not reported
Other Time:	Not reported
Other Name:	Not reported
Other Title:	Not reported
Other Telephone:	Not reported
Public Evacuation:	No
Assistance Requested:	No
Wind Direction/Speed:	Not reported
Local Municipality Notified:	Not reported
Local Municipality Name:	JERSEY CITY
Local Municipality Title:	CAPT KEARNY
Local Municipality Telephone:	201-547-4271
Local Municipality Date:	12/01/1997
Local Municipality Time:	1338
Incident Description:	U.S.T.
Incident Name:	Not reported
Incident Referred To:	DRPSR
Incident Region:	BFO-CAS
Incident Telephone:	Not reported
Incident Date:	12/01/1997
Incident time:	Not reported
Incident ITM:	B
Comments: Not reported	
Date A310 Letter Printed:	Not reported
Date Local Authority Was Notified:	Not reported
Date Updated:	Not reported
Date Report Faxed to Local Authority:	Not reported
Local Authority Notification Date:	Not reported
Rep Receive Date:	Not reported
Reporter Type:	Not reported
Reporter Name:	Not reported
Reporter Title:	Not reported
Reporter Org:	Not reported
Reporter Address:	Not reported
Reporter City,St,Zip:	Not reported
Reporter County:	Not reported
Incident Status:	Not reported
Incident Category Source:	Not reported
Incident Source Name:	Not reported
Incident Source Address:	Not reported
Incident Source Address 2:	Not reported
Incident Source City,St,Zip:	Not reported
Incident Source County:	Not reported
DEP Requested:	Not reported
Confidential:	Not reported

LAFAYETTE & GREENVILLE BUS (Continued) **U003195129**

Notify Type:	Not reported
Road Closed:	Not reported
Direction:	Not reported
Responsible Party:	Known
Responsible Party Name:	LAFAYETTE & GREENVIL
Responsible Party Contact:	Not reported
Responsible Party Title:	Not reported
Responsible Party Phone:	Not reported
Responsible Party Street:	119 MERRITT ST
Responsible Party County:	HUDSON
Responsible Party City,St,Zip:	JERSEY CITY, NJ
Memo. Of Understanding:	Not reported
Drill/trng Exercise:	Not reported
Hazardous:	Not reported

FJ1403 **NJ TRANSIT BUS TERMINAL** **NJ HIST LUST** **S104393045**
Target **119 MERITT ST** **N/A**
Property **JERSEY CITY, NJ**

Site 3 of 9 in cluster FJ

Actual: **29 ft.**
Focus Map: **9**

LUST HIST:

Case ID:	97-07-25-1516-59
Lead Program Assigned:	Bureau of Field Operations - Initial Notice Section
Facility Status:	**Case Awaiting Assignment**
UST ID:	0320122
TMS Number:	Not reported
Remedial Level:	Not reported
Case Manager:	Not reported
Facility Phone:	Not reported
No Further Action:	Not reported
RAW Approved:	Not reported
CEA:	Not reported
Date CEA Lifted:	Not reported
Dead Notice:	Not reported

FJ1404 **LAFAYETTE & GREENVILLE BUS OWNERS ASSOC** **NJ SHWS** **S104393285**
Target **119 MERRITT ST** **NJ HIST LUST** **N/A**
Property **JERSEY CITY, NJ 07304** **NJ NJEMS**

Site 4 of 9 in cluster FJ

Actual: **29 ft.**
Focus Map: **9**

SHWS:

Name:	LAFAYETTE & GREENVILLE BUS
Address:	119 MERRITT ST
City,State,Zip:	JERSEY CITY, NJ
Site ID:	56903
Status:	Closed
Home Owner:	No
PI Number:	032012

Detail As Of April 2012:

X Coord Site:	Not reported
X Coord PI:	Not reported
Y Coord Site:	Not reported
Y Coord PI:	Not reported

LAFAYETTE & GREENVILLE BUS OWNERS ASSOC (Continued) **S104393285**

LUST HIST:

Case ID:	97-12-01-1334-29
Lead Program Assigned:	Bureau of Underground Storage Tanks
Facility Status:	**Site Issued Letter of No Further Action for Area(s) Of Concern**
UST ID:	0320122
TMS Number:	C97-0744
Remedial Level:	Site has more than 1 area of concern or more than 1 media of concern.
Case Manager:	David Rubin
Facility Phone:	(609) 633-1284
No Further Action:	5/6/1999 0:00:00
RAW Approved:	Not reported
CEA:	Not reported
Date CEA Lifted:	Not reported
Dead Notice:	Not reported

NJEMS:

Name:	LAFAYETTE & GREENVILLE BUS OWNERS ASSOC
Address:	119 MERRITT ST
City,State,Zip:	JERSEY CITY, NJ 07304
Site Id:	56903
Municipality:	JERSEY CITY
Municipality Name From Spatial Overlay:	JERSEY CITY
GNIS Civil Code For Municipality:	885264
Municipal Code (NJ-1040):	0906
X Coord:	603316
Y Coord:	676343
Coord System:	NJ STATE PLANE (NAD83) - USFEET
Coord Type:	Exact Address Match
Coord Orign:	DEP-GIS
State Standard Numeric Code From Spatial Overlay:	0906
Unique Feature Number For Municipality From Spatial Overlay:	3401736000
Eleven Digit Hydrologic Unit Code From Spatial Overlay):	02030104010
Fourteen Digit Hydrologic Unit Code From Spatial Overlay:	02030104010030
Watershed Management Area Number From Spatial Overlay:	07
Watershed Management Area Name From Spatial Overlay:	Arthur Kill
Water Region Code From Spatial Overlay:	2
Water Region Name From Spatial Overlay:	Raritan
Sub Watershed Name From Overlay:	Upper NY Bay / Kill Van Kull (74d07m30s)
Watershed Name From Spatial Overlay:	Newark Bay / Kill Van Kull / Upr NY Bay

---

FJ1405 **LAFAYETTE & GREENVILLE BUS** **NJ RGA HWS** **S115263363**
Target Property **119 MERRITT ST** **JERSEY CITY, NJ** **N/A**

Site 5 of 9 in cluster FJ

Actual: **29 ft.**

Focus Map: **9**

RGA HWS:

2012	LAFAYETTE & GREENVILLE BUS	119 MERRITT ST
2011	LAFAYETTE & GREENVILLE BUS	119 MERRITT ST
2010	LAFAYETTE & GREENVILLE BUS	119 MERRITT ST
2009	LAFAYETTE & GREENVILLE BUS	119 MERRITT ST
2008	LAFAYETTE & GREENVILLE BUS	119 MERRITT ST

FJ1406 **N.J.TRANSIT BUS TERMINAL** **NJ Release** **S105344971**
Target **119 MERITT ST** **N/A**
Property **JERSEY CITY, NJ**

Site 6 of 9 in cluster FJ

Actual: **29 ft.**

Focus Map: **9**

NJ Release:

Name:	N.J.TRANSIT BUS TERMINAL
Address:	119 MERITT ST
City,State,Zip:	JERSEY CITY, NJ
Facility Type:	Commercial
Facility Phone:	Not reported
Incident Date:	07/25/1997
Incident Time:	Not reported
Trenton Dispatch Log Number:	10147
Case Number:	97-7-25-1516-59
Date Received:	07/25/1997
Nature of Incident:	Municipal
Operator:	JOYCE
Incident Type:	Not reported
Incident Location:	Not reported
Location:	Facility
Other Location:	Not reported
Contact Name:	Not reported
Caller Name:	REDACTED
Caller Title:	Not reported
Caller Address:	Not reported
Caller City,St,Zip:	Not reported
Caller Telephone:	Not reported
Substance(s):	NONE
Substance Type:	Not reported
Substance Identity:	Known
CAS Number:	Not reported
A310 Letter:	No
TCPA Chemical:	No
Hazrds Material:	No
COMU:	0906
Ref. Code:	101
Amt Released:	NONE
Contained:	Not reported
Release Type:	Not reported
Release VE:	Not reported
Injuries:	No
Public Exposure:	No
Facility Evacuation:	No
Police at Scene:	No
Firemen at Scene:	No
Contamination of:	NONE
Receiving Water:	Not reported
Status at Spill:	INSPECTION OF PROPERTY FOR OUT OF SERVICE TANKS.
NJ Spill Date:	Not reported
NJ Spill Time:	Not reported
NJ Spill Name:	Not reported
NJ Spill Title:	Not reported
NJ Spill Phone:	Not reported
Other Date:	Not reported
Other Time:	Not reported
Other Name:	Not reported
Other Title:	Not reported

N.J.TRANSIT BUS TERMINAL (Continued) **S105344971**

Other Telephone:	Not reported
Public Evacuation:	No
Assistance Requested:	No
Wind Direction/Speed:	Not reported
Local Municipality Notified:	Not reported
Local Municipality Name:	Not reported
Local Municipality Title:	Not reported
Local Municipality Telephone:	Not reported
Local Municipality Date:	Not reported
Local Municipality Time:	Not reported
Incident Description:	U.S.T.
Incident Name:	Not reported
Incident Referred To:	DRPSR
Incident Region:	BFO-CAS
Incident Telephone:	Not reported
Incident Date:	07/25/1997
Incident time:	Not reported
Incident ITM:	B
Comments:	Not reported
Date A310 Letter Printed:	Not reported
Date Local Authority Was Notified:	Not reported
Date Updated:	Not reported
Date Report Faxed to Local Authority:	Not reported
Local Authority Notification Date:	Not reported
Rep Receive Date:	Not reported
Reporter Type:	Not reported
Reporter Name:	Not reported
Reporter Title:	Not reported
Reporter Org:	Not reported
Reporter Address:	Not reported
Reporter City,St,Zip:	Not reported
Reporter County:	Not reported
Incident Status:	Not reported
Incident Category Source:	Not reported
Incident Source Name:	Not reported
Incident Source Address:	Not reported
Incident Source Address 2:	Not reported
Incident Source City,St,Zip:	Not reported
Incident Source County:	Not reported
DEP Requested:	Not reported
Confidential:	Not reported
Notify Type:	Not reported
Road Closed:	Not reported
Direction:	Not reported
Responsible Party:	Known
Responsible Party Name:	N.J.TRANSIT
Responsible Party Contact:	MARIE CONKLIN
Responsible Party Title:	D.P.C.A.
Responsible Party Phone:	N/A
Responsible Party Street:	ONE TEN PLAZA EAST
Responsible Party County:	ESSEX
Responsible Party City,St,Zip:	NEWARK 07105, NJ
Memo. Of Understanding:	Not reported
Drill/trng Exercise:	Not reported
Hazardous:	Not reported

FI1407 **BAYONNE SEWAGE PIPELINE** **NJ CHROME** **S105153149**
Target **19TH-58TH STREET AND NEWARK BAY** **N/A**
Property **BAYONNE, NJ**

Site 5 of 15 in cluster FI

Actual: **36 ft.**
Focus Map: **9**

CHROME:
Facility Id: 144
Resp Party: Honeywell
Status: Remedial Action

FI1408 **WATERFORD @ BAYONNE LLC** **NJ SHWS** **S125900404**
Target **28 58 BOULEVARD** **N/A**
Property **BAYONNE CITY, NJ**

Site 6 of 15 in cluster FI

Actual: **32 ft.**
Focus Map: **9**

SHWS:
Name: WATERFORD @ BAYONNE LLC
Address: 28 58 BOULEVARD
City,State,Zip: BAYONNE CITY, NJ
Site ID: 370938
Status: Active
Home Owner: Not reported
PI Number: 219358

Detail As Of April 2012:
X Coord Site: Not reported
X Coord PI: Not reported
Y Coord Site: Not reported
Y Coord PI: Not reported

Name: WATERFORD @ BAYONNE LLC
Address: 28 58 BOULEVARD
City,State,Zip: BAYONNE CITY, NJ
Site ID: 436499
Status: Active
Home Owner: Not reported
PI Number: 219358

Detail As Of April 2012:
X Coord Site: Not reported
X Coord PI: Not reported
Y Coord Site: Not reported
Y Coord PI: Not reported

Name: WATERFORD @ BAYONNE LLC
Address: 28 58 BOULEVARD
City,State,Zip: BAYONNE CITY, NJ
Site ID: 436499
Status: Active
Home Owner: No
PI Number: 219358

Detail As Of April 2012:
X Coord Site: Not reported
X Coord PI: Not reported
Y Coord Site: Not reported
Y Coord PI: Not reported

FI1409 **WATERFORD @ BAYONNE LLC** **NJ RGA LUST** **S115287517**
Target **28 58 BOULEVARD** **N/A**
Property **BAYONNE CITY, NJ**

Site 7 of 15 in cluster FI

Actual: **32 ft.**

RGA LUST:

2012	WATERFORD @ BAYONNE LLC	28 58 BOULEVARD

Focus Map: **9**

FI1410 **WATERFORD @ BAYONNE** **NJ NJEMS** **S113619447**
Target **28 58 BOULEVARD** **N/A**
Property **BAYONNE, NJ 07002**

Site 8 of 15 in cluster FI

Actual: **32 ft.**

Focus Map: **9**

NJEMS:

Name:	WATERFORD @ BAYONNE
Address:	28 58 BOULEVARD
City,State,Zip:	BAYONNE, NJ 07002
Site Id:	436499
Municipality:	BAYONNE CITY
Municipality Name From Spatial Overlay:	BAYONNE CITY
GNIS Civil Code For Municipality:	885151
Municipal Code (NJ-1040):	0901
X Coord:	592457
Y Coord:	661015
Coord System:	NJ STATE PLANE (NAD83) - USFEET
Coord Type:	Digital Image
Coord Orign:	DEP-Program
State Standard Numeric Code From Spatial Overlay:	0901
Unique Feature Number For Municipality From Spatial Overlay:	3401703580
Eleven Digit Hydrologic Unit Code From Spatial Overlay):	02030104010
Fourteen Digit Hydrologic Unit Code From Spatial Overlay:	02030104010020
Watershed Management Area Number From Spatial Overlay:	07
Watershed Management Area Name From Spatial Overlay:	Arthur Kill
Water Region Code From Spatial Overlay:	2
Water Region Name From Spatial Overlay:	Raritan
Sub Watershed Name From Overlay:	Newark Bay / Kill Van Kull (74d 07m 30s)
Watershed Name From Spatial Overlay:	Newark Bay / Kill Van Kull / Upr NY Bay

---

FI1411 **WATERFORD @ BAYONNE** **FINDS** **1014799789**
Target **28 58 BOULEVARD** **N/A**
Property **BAYONNE, NJ 07002**

Site 9 of 15 in cluster FI

Actual: **32 ft.**

Focus Map: **9**

FINDS:
Registry ID: 110043386494

Click Here:

Environmental Interest/Information System:
NJ-NJEMS (New Jersey - New Jersey Environmental Management System).
The Department of Environmental Protection (NJDEP) manages large

WATERFORD @ BAYONNE (Continued) **1014799789**

databases of environmental information in this integrated system.

Click this hyperlink while viewing on your computer to access additional FINDS: detail in the EDR Site Report.

FI1412 **WATERFORD @ BAYONNE LLC** **NJ LUST** **U004052252**
Target **28 34 KENNEDY BLVD** **NJ UST** **N/A**
Property **BAYONNE CITY, NJ 07082**

Site 10 of 15 in cluster FI

Actual:
32 ft.

Focus Map:
9

LUST:

Name:	WATERFORD @ BAYONNE LLC
Address:	28 58 BOULEVARD
City,State,Zip:	BAYONNE CITY, NJ
Case ID:	219358
Activity Number:	LSR100001

UST:

Facility ID:	219358

Contact:

Owner Name:	CHARLES TINT
Organization:	WATERFORD @ BAYONNE LLC
Contact Type(UST Reg):	Facility Operator
Contact Address (UST Reg):	433 RIVER RD
Contact Address 2 (UST Reg):	Not reported
Conact City,St,Zip (UST Reg):	Highland Park, NJ 08904

Owner Name:	CHARLES TINT
Organization:	WATERFORD @ BAYONNE LLC
Contact Type(UST Reg):	Tank Owner
Contact Address (UST Reg):	433 RIVER RD
Contact Address 2 (UST Reg):	Not reported
Conact City,St,Zip (UST Reg):	Highland Park, NJ 08904

Tanks:

Tank Id:	TANK-2
Tank Number:	0001
Tank Status:	**Removed**
Tank Status Date:	06/23/2006
Install Date:	01/01/1944
Tank Contents:	Heating Oil (No. 2)
Tank Size:	15000
Tank Compliance:	No
Overfill:	Not reported
Compliance Monitoring?:	No
Overfill Protection:	Not reported
Spill Containment:	Not reported
Tank Wellhead Protection:	Not reported
Tank/Pipe Construction Type:	Tank Bare steel
Tank/Pipe Construction Type:	Pipe Bare steel
Tank/Pipe Monitor:	Pipe None
Tank/Pipe Monitor:	Tank None

WATERFORD @ BAYONNE LLC (Continued) **U004052252**

Tank Id:	TANK-3
Tank Number:	0002
Tank Status:	**Removed**
Tank Status Date:	06/22/2006
Install Date:	01/01/1944
Tank Contents:	Kerosene (No. 1)
Tank Size:	15000
Tank Compliance:	No
Overfill:	Not reported
Compliance Monitoring?:	No
Overfill Protection:	Not reported
Spill Containment:	Not reported
Tank Wellhead Protection:	Not reported
Tank/Pipe Construction Type:	Pipe Bare steel
Tank/Pipe Construction Type:	Tank Bare steel
Tank/Pipe Monitor:	Pipe None
Tank/Pipe Monitor:	Tank None

Tank Id:	TANK-4
Tank Number:	0003
Tank Status:	**Removed**
Tank Status Date:	06/21/2006
Install Date:	01/01/1944
Tank Contents:	Heating Oil (No. 2)
Tank Size:	2000
Tank Compliance:	No
Overfill:	Not reported
Compliance Monitoring?:	No
Overfill Protection:	Not reported
Spill Containment:	Not reported
Tank Wellhead Protection:	Not reported
Tank/Pipe Construction Type:	Pipe Bare steel
Tank/Pipe Construction Type:	Tank Bare steel
Tank/Pipe Monitor:	Pipe None
Tank/Pipe Monitor:	Tank None

Tank Id:	TANK-5
Tank Number:	0004
Tank Status:	**Removed**
Tank Status Date:	06/21/2006
Install Date:	01/01/1944
Tank Contents:	Heating Oil (No. 2)
Tank Size:	550
Tank Compliance:	No
Overfill:	Not reported
Compliance Monitoring?:	No
Overfill Protection:	Not reported
Spill Containment:	Not reported
Tank Wellhead Protection:	Not reported
Tank/Pipe Construction Type:	Tank Bare steel
Tank/Pipe Construction Type:	Pipe Bare steel
Tank/Pipe Monitor:	Pipe None
Tank/Pipe Monitor:	Tank None

WATERFORD @ BAYONNE LLC (Continued) **U004052252**

Tank Id:	TANK-6
Tank Number:	0005
Tank Status:	**Removed**
Tank Status Date:	07/07/2006
Install Date:	01/01/1944
Tank Contents:	Heating Oil (No. 2)
Tank Size:	275
Tank Compliance:	No
Overfill:	Not reported
Compliance Monitoring?:	No
Overfill Protection:	Not reported
Spill Containment:	Not reported
Tank Wellhead Protection:	Not reported
Tank/Pipe Construction Type:	Pipe Bare steel
Tank/Pipe Construction Type:	Tank Bare steel
Tank/Pipe Monitor:	Pipe None
Tank/Pipe Monitor:	Tank None

FK1413 **NJ Release** **S118961891**
Target Property **1246 KENNEDY BLVD** **N/A**
BAYONNE CITY, NJ 07002

Site 1 of 7 in cluster FK

Actual: **32 ft.**
Focus Map: **9**

NJ Release:

Name:	Not reported
Address:	1246 KENNEDY BLVD
City,State,Zip:	BAYONNE CITY, NJ 07002
Facility Type:	Residential
Facility Phone:	Not reported
Incident Date:	07/01/2016
Incident Time:	Not reported
Trenton Dispatch Log Number:	607454
Case Number:	16-07-07-1434-47
Date Received:	07/07/2016
Nature of Incident:	Not reported
Operator:	Not reported
Incident Type:	Underground Storage Tank
Incident Location:	RESIDENCE
Location:	Not reported
Other Location:	Not reported
Contact Name:	Not reported
Caller Name:	Not reported
Caller Title:	Not reported
Caller Address:	Not reported
Caller City,St,Zip:	Not reported
Caller Telephone:	Not reported
Substance(s):	Not reported
Substance Type:	Not reported
Substance Identity:	Not reported
CAS Number:	Not reported
A310 Letter:	Not reported
TCPA Chemical:	Not reported
Hazrds Material:	Not reported
COMU:	Not reported
Ref. Code:	Not reported
Amt Released:	Not reported
Contained:	Not reported

(Continued) **S118961891**

Release Type:	Not reported
Release VE:	Not reported
Injuries:	No
Public Exposure:	No
Facility Evacuation:	No
Police at Scene:	No
Firemen at Scene:	No
Contamination of:	Not reported
Receiving Water:	Not reported
Status at Spill:	Not reported
NJ Spill Date:	Not reported
NJ Spill Time:	Not reported
NJ Spill Name:	Not reported
NJ Spill Title:	Not reported
NJ Spill Phone:	Not reported
Other Date:	Not reported
Other Time:	Not reported
Other Name:	Not reported
Other Title:	Not reported
Other Telephone:	Not reported
Public Evacuation:	No
Assistance Requested:	Not reported
Wind Direction/Speed:	Not reported
Local Municipality Notified:	Not reported
Local Municipality Name:	Not reported
Local Municipality Title:	Not reported
Local Municipality Telephone:	Not reported
Local Municipality Date:	Not reported
Local Municipality Time:	Not reported
Incident Description:	Not reported
Incident Name:	Not reported
Incident Referred To:	Not reported
Incident Region:	Not reported
Incident Telephone:	Not reported
Incident Date:	Not reported
Incident time:	Not reported
Incident ITM:	Not reported
Comments: Not reported	
Date A310 Letter Printed:	Not reported
Date Local Authority Was Notified:	Not reported
Date Updated:	Not reported
Date Report Faxed to Local Authority:	Not reported
Local Authority Notification Date:	Not reported
Rep Receive Date:	07/07/2016
Reporter Type:	Other
Reporter Name:	REDACTED
Reporter Title:	REDACTED
Reporter Org:	REDATED
Reporter Address:	Not reported
Reporter City,St,Zip:	Not reported
Reporter County:	Not reported
Incident Status:	Terminated
Incident Category Source:	Other
Incident Source Name:	NAINDARA SINGH
Incident Source Address:	1246 KENNEDY BLVD
Incident Source Address 2:	Not reported
Incident Source City,St,Zip:	Bayonne City, NJ 07002

(Continued) **S118961891**

Incident Source County:	Hudson
DEP Requested:	No
Confidential:	Not reported
Notify Type:	Not reported
Road Closed:	Not reported
Direction:	Not reported
Responsible Party:	Not reported
Responsible Party Name:	Not reported
Responsible Party Contact:	Not reported
Responsible Party Title:	Not reported
Responsible Party Phone:	Not reported
Responsible Party Street:	Not reported
Responsible Party County:	Not reported
Responsible Party City,St,Zip:	Not reported
Memo. Of Understanding:	Not reported
Drill/trng Exercise:	Not reported
Hazardous:	Not reported

FK1414 **1246 JOHN F KENNEDY BOULEVARD** **NJ SHWS** **S120663188**
Target **1246 JOHN F KENNEDY BLVD** **NJ NJEMS** **N/A**
Property **JERSEY CITY, NJ 07002**

Site 2 of 7 in cluster FK

Actual:
32 ft.

Focus Map:
9

SHWS:

Name:	1246 JOHN F KENNEDY BOULEVARD
Address:	1246 JOHN F KENNEDY BLVD
City,State,Zip:	JERSEY CITY, NJ
Site ID:	585990
Status:	Closed
Home Owner:	Yes
PI Number:	734292

Detail As Of April 2012:

X Coord Site:	Not reported
X Coord PI:	Not reported
Y Coord Site:	Not reported
Y Coord PI:	Not reported

NJEMS:

Name:	1246 JOHN F KENNEDY BOULEVARD
Address:	1246 JOHN F KENNEDY BLVD
City,State,Zip:	JERSEY CITY, NJ 07002
Site Id:	585990
Municipality:	JERSEY CITY
Municipality Name From Spatial Overlay:	BAYONNE CITY
GNIS Civil Code For Municipality:	885151
Municipal Code (NJ-1040):	0901
X Coord:	601630
Y Coord:	676372
Coord System:	NJ STATE PLANE (NAD83) - USFEET
Coord Type:	GIS Parcel Centroid
Coord Orign:	DEP-GIS
State Standard Numeric Code From Spatial Overlay:	0901
Unique Feature Number For Municipality From Spatial Overlay:	3401703580
Eleven Digit Hydrologic Unit Code From Spatial Overlay):	02030104010
Fourteen Digit Hydrologic Unit Code From Spatial Overlay:	02030104010020
Watershed Management Area Number From Spatial Overlay:	07

1246 JOHN F KENNEDY BOULEVARD (Continued) **S120663188**

Watershed Management Area Name From Spatial Overlay:	Arthur Kill
Water Region Code From Spatial Overlay:	2
Water Region Name From Spatial Overlay:	Raritan
Sub Watershed Name From Overlay:	Newark Bay / Kill Van Kull (74d 07m 30s)
Watershed Name From Spatial Overlay:	Newark Bay / Kill Van Kull / Upr NY Bay

---

FJ1415 **NATIONAL BULK TRANSPORT INC** **RCRA NonGen / NLR** **1000259691**
Target Property **50-C CAVEN POINT AVE** **NJD980772420**
JERSEY CITY, NJ 07305

Site 7 of 9 in cluster FJ

Actual: **29 ft.**
Focus Map: **9**

RCRA NonGen / NLR:

Date Form Received by Agency:	2007-01-01 00:00:00.0
Handler Name:	NATIONAL BULK TRANSPORT INC
Handler Address:	50-C CAVEN POINT AVE
Handler City,State,Zip:	JERSEY CITY, NJ 07305
EPA ID:	NJD980772420
Contact Name:	Not reported
Contact Address:	PO BOX 2356
Contact City,State,Zip:	GREEN BAY, NJ 54306
Contact Telephone:	Not reported
Contact Fax:	Not reported
Contact Email:	Not reported
Contact Title:	Not reported
EPA Region:	02
Land Type:	Not reported
Federal Waste Generator Description:	Not a generator, verified
Non-Notifier:	Not reported
Biennial Report Cycle:	Not reported
Accessibility:	Not reported
Active Site Indicator:	Not reported
State District Owner:	NJ
State District:	NORTHERN
Mailing Address:	PO BOX 2356
Mailing City,State,Zip:	GREEN BAY, NJ 54306
Owner Name:	OWNERNAME
Owner Type:	Private
Operator Name:	OWNERNAME
Operator Type:	Private
Short-Term Generator Activity:	No
Importer Activity:	No
Mixed Waste Generator:	No
Transporter Activity:	No
Transfer Facility Activity:	No
Recycler Activity with Storage:	No
Small Quantity On-Site Burner Exemption:	No
Smelting Melting and Refining Furnace Exemption:	No
Underground Injection Control:	No
Off-Site Waste Receipt:	No
Universal Waste Indicator:	No
Universal Waste Destination Facility:	No
Federal Universal Waste:	No
Active Site Fed-Reg Treatment Storage and Disposal Facility:	Not reported
Active Site Converter Treatment storage and Disposal Facility:	Not reported
Active Site State-Reg Treatment Storage and Disposal Facility:	Not reported
Active Site State-Reg Handler:	---
Federal Facility Indicator:	Not reported

NATIONAL BULK TRANSPORT INC (Continued) **1000259691**

Hazardous Secondary Material Indicator:	NN
Sub-Part K Indicator:	Not reported
Commercial TSD Indicator:	No
Treatment Storage and Disposal Type:	Not reported
2018 GPRA Permit Baseline:	Not on the Baseline
2018 GPRA Renewals Baseline:	Not on the Baseline
Permit Renewals Workload Universe:	Not reported
Permit Workload Universe:	Not reported
Permit Progress Universe:	Not reported
Post-Closure Workload Universe:	Not reported
Closure Workload Universe:	Not reported
202 GPRA Corrective Action Baseline:	No
Corrective Action Workload Universe:	No
Subject to Corrective Action Universe:	No
Non-TSDFs Where RCRA CA has Been Imposed Universe:	No
TSDFs Potentially Subject to CA Under 3004 (u)/(v) Universe:	No
TSDFs Only Subject to CA under Discretionary Auth Universe:	No
Corrective Action Priority Ranking:	No NCAPS ranking
Environmental Control Indicator:	No
Institutional Control Indicator:	No
Human Exposure Controls Indicator:	N/A
Groundwater Controls Indicator:	N/A
Operating TSDF Universe:	Not reported
Full Enforcement Universe:	Not reported
Significant Non-Complier Universe:	No
Unaddressed Significant Non-Complier Universe:	No
Addressed Significant Non-Complier Universe:	No
Significant Non-Complier With a Compliance Schedule Universe:	No
Financial Assurance Required:	Not reported
Handler Date of Last Change:	2008-06-26 00:00:00.0
Recognized Trader-Importer:	No
Recognized Trader-Exporter:	No
Importer of Spent Lead Acid Batteries:	No
Exporter of Spent Lead Acid Batteries:	No
Recycler Activity Without Storage:	Not reported
Manifest Broker:	Not reported
Sub-Part P Indicator:	Not reported

Hazardous Waste Summary:

Waste Code:	NONE
Waste Description:	Not Defined

Handler - Owner Operator:

Owner/Operator Indicator:	Owner
Owner/Operator Name:	OWNERNAME
Legal Status:	Private
Date Became Current:	Not reported
Date Ended Current:	Not reported
Owner/Operator Address:	NOT REQUIRED
Owner/Operator City,State,Zip:	NOT REQUIRED, WY 99999
Owner/Operator Telephone:	212-555-1212
Owner/Operator Telephone Ext:	Not reported
Owner/Operator Fax:	Not reported
Owner/Operator Email:	Not reported

NATIONAL BULK TRANSPORT INC (Continued) **1000259691**

Owner/Operator Indicator:	Owner
Owner/Operator Name:	OWNERNAME
Legal Status:	Private
Date Became Current:	Not reported
Date Ended Current:	Not reported
Owner/Operator Address:	NOT REQUIRED
Owner/Operator City,State,Zip:	NOT REQUIRED, WY 99999
Owner/Operator Telephone:	212-555-1212
Owner/Operator Telephone Ext:	Not reported
Owner/Operator Fax:	Not reported
Owner/Operator Email:	Not reported

Owner/Operator Indicator:	Operator
Owner/Operator Name:	OWNERNAME
Legal Status:	Private
Date Became Current:	Not reported
Date Ended Current:	Not reported
Owner/Operator Address:	NOT REQUIRED
Owner/Operator City,State,Zip:	NOT REQUIRED, WY 99999
Owner/Operator Telephone:	212-555-1212
Owner/Operator Telephone Ext:	Not reported
Owner/Operator Fax:	Not reported
Owner/Operator Email:	Not reported

Historic Generators:

Receive Date:	2006-01-01 00:00:00.0
Handler Name:	NATIONAL BULK TRANSPORT INC
Federal Waste Generator Description:	Not a generator, verified
State District Owner:	NJ
Large Quantity Handler of Universal Waste:	No
Recognized Trader Importer:	No
Recognized Trader Exporter:	No
Spent Lead Acid Battery Importer:	No
Spent Lead Acid Battery Exporter:	No
Current Record:	No
Non Storage Recycler Activity:	Not reported
Electronic Manifest Broker:	Not reported

Receive Date:	2007-01-01 00:00:00.0
Handler Name:	NATIONAL BULK TRANSPORT INC
Federal Waste Generator Description:	Not a generator, verified
State District Owner:	NJ
Large Quantity Handler of Universal Waste:	No
Recognized Trader Importer:	No
Recognized Trader Exporter:	No
Spent Lead Acid Battery Importer:	No
Spent Lead Acid Battery Exporter:	No
Current Record:	Yes
Non Storage Recycler Activity:	Not reported
Electronic Manifest Broker:	Not reported

Receive Date:	1984-05-17 00:00:00.0
Handler Name:	NATIONAL BULK TRANSPORT INC
Federal Waste Generator Description:	Not reported
State District Owner:	NJ
Large Quantity Handler of Universal Waste:	No
Recognized Trader Importer:	No

NATIONAL BULK TRANSPORT INC (Continued) **1000259691**

Recognized Trader Exporter:	No
Spent Lead Acid Battery Importer:	No
Spent Lead Acid Battery Exporter:	No
Current Record:	No
Non Storage Recycler Activity:	Not reported
Electronic Manifest Broker:	Not reported

List of NAICS Codes and Descriptions:
NAICS Codes: No NAICS Codes Found

Facility Has Received Notices of Violations:
Violations: No Violations Found

Evaluation Action Summary:
Evaluations: No Evaluations Found

FK1416 **AREA OF** **NJ Release** **S112126823**
Target **1244 BOULEVARD** **N/A**
Property **BAYONNE, NJ**

Site 3 of 7 in cluster FK

Actual: **33 ft.**
Focus Map: **9**

NJ Release:

Name:	AREA OF
Address:	1244 BOULEVARD
City,State,Zip:	BAYONNE, NJ
Facility Type:	Residential
Facility Phone:	201-436-8842
Incident Date:	07/25/2001
Incident Time:	ONGO
Trenton Dispatch Log Number:	82209
Case Number:	01-07-25-1727-39
Date Received:	07/25/2001
Nature of Incident:	Not reported
Operator:	JOYCE
Incident Type:	Not reported
Incident Location:	Not reported
Location:	Other
Other Location:	Not reported
Contact Name:	Not reported
Caller Name:	REDACTED
Caller Title:	Not reported
Caller Address:	Not reported
Caller City,St,Zip:	Not reported
Caller Telephone:	Not reported
Substance(s):	Not reported
Substance Type:	Not reported
Substance Identity:	Not reported
CAS Number:	Not reported
A310 Letter:	False
TCPA Chemical:	Not reported
Hazrds Material:	Not reported
COMU:	0901
Ref. Code:	003
Amt Released:	Not reported

AREA OF (Continued) **S112126823**

Contained:	Not reported
Release Type:	Not reported
Release VE:	Not reported
Injuries:	No
Public Exposure:	Yes
Facility Evacuation:	No
Police at Scene:	No
Firemen at Scene:	No
Contamination of:	Air
Receiving Water:	Not reported
Status at Spill:	SMOKE COMING FROM FURNACE IN APARTMENT BUILDING ACROSS THE STREET FROM COMPLAINTANT.
NJ Spill Date:	Not reported
NJ Spill Time:	Not reported
NJ Spill Name:	Not reported
NJ Spill Title:	Not reported
NJ Spill Phone:	Not reported
Other Date:	Not reported
Other Time:	Not reported
Other Name:	Not reported
Other Title:	Not reported
Other Telephone:	Not reported
Public Evacuation:	No
Assistance Requested:	Yes
Wind Direction/Speed:	0
Local Municipality Notified:	No
Local Municipality Name:	Not reported
Local Municipality Title:	Not reported
Local Municipality Telephone:	Not reported
Local Municipality Date:	Not reported
Local Municipality Time:	Not reported
Incident Description:	Not reported
Incident Name:	Not reported
Incident Referred To:	Not reported
Incident Region:	Not reported
Incident Telephone:	Not reported
Incident Date:	Not reported
Incident time:	Not reported
Incident ITM:	Not reported
Comments:	SOP.#11
Date A310 Letter Printed:	Not reported
Date Local Authority Was Notified:	Not reported
Date Updated:	Not reported
Date Report Faxed to Local Authority:	Not reported
Local Authority Notification Date:	Not reported
Rep Receive Date:	Not reported
Reporter Type:	Not reported
Reporter Name:	Not reported
Reporter Title:	Not reported
Reporter Org:	Not reported
Reporter Address:	Not reported
Reporter City,St,Zip:	Not reported
Reporter County:	Not reported
Incident Status:	Not reported
Incident Category Source:	Not reported
Incident Source Name:	Not reported
Incident Source Address:	Not reported

AREA OF (Continued) **S112126823**

Incident Source Address 2:	Not reported
Incident Source City,St,Zip:	Not reported
Incident Source County:	Not reported
DEP Requested:	Not reported
Confidential:	Not reported
Notify Type:	Citizen
Road Closed:	No
Direction:	Not reported
Responsible Party:	Known
Responsible Party Name:	APARTMENT BUILDING
Responsible Party Contact:	Not reported
Responsible Party Title:	Not reported
Responsible Party Phone:	Not reported
Responsible Party Street:	1225 BOULEVARD
Responsible Party County:	HUDSON
Responsible Party City,St,Zip:	BAYONNE, NJ
Memo. Of Understanding:	No
Drill/trng Exercise:	No
Hazardous:	No

FL1417 **130 WEST 57TH STREET** **NJ SHWS** **S125901668**
Target **130 W 57TH ST** **N/A**
Property **BAYONNE CITY, NJ**

Site 1 of 16 in cluster FL

Actual: **33 ft.**
Focus Map: **9**

SHWS:

Name:	130 WEST 57TH STREET
Address:	130 W 57TH ST
City,State,Zip:	BAYONNE CITY, NJ
Site ID:	647793
Status:	Closed
Home Owner:	Yes
PI Number:	835233

Detail As Of April 2012:

X Coord Site:	Not reported
X Coord PI:	Not reported
Y Coord Site:	Not reported
Y Coord PI:	Not reported

FL1418 **NJ Release** **S124509785**
Target **130 W 57TH ST** **N/A**
Property **BAYONNE CITY, NJ 07002**

Site 2 of 16 in cluster FL

Actual: **33 ft.**
Focus Map: **9**

NJ Release:

Name:	Not reported
Address:	130 W 57TH ST
City,State,Zip:	BAYONNE CITY, NJ 07002
Facility Type:	Residential
Facility Phone:	Not reported
Incident Date:	04/16/2019
Incident Time:	Not reported
Trenton Dispatch Log Number:	710997
Case Number:	19-04-16-1620-54

(Continued) **S124509785**

Date Received:	04/16/2019
Nature of Incident:	Not reported
Operator:	Not reported
Incident Type:	Underground Storage Tank
Incident Location:	RESIDENCE
Location:	Not reported
Other Location:	Not reported
Contact Name:	Not reported
Caller Name:	Not reported
Caller Title:	Not reported
Caller Address:	Not reported
Caller City,St,Zip:	Not reported
Caller Telephone:	Not reported
Substance(s):	Not reported
Substance Type:	Not reported
Substance Identity:	Not reported
CAS Number:	Not reported
A310 Letter:	Not reported
TCPA Chemical:	Not reported
Hazrds Material:	Not reported
COMU:	Not reported
Ref. Code:	Not reported
Amt Released:	Not reported
Contained:	Not reported
Release Type:	Not reported
Release VE:	Not reported
Injuries:	No
Public Exposure:	No
Facility Evacuation:	No
Police at Scene:	No
Firemen at Scene:	No
Contamination of:	Not reported
Receiving Water:	Not reported
Status at Spill:	Not reported
NJ Spill Date:	Not reported
NJ Spill Time:	Not reported
NJ Spill Name:	Not reported
NJ Spill Title:	Not reported
NJ Spill Phone:	Not reported
Other Date:	Not reported
Other Time:	Not reported
Other Name:	Not reported
Other Title:	Not reported
Other Telephone:	Not reported
Public Evacuation:	No
Assistance Requested:	Not reported
Wind Direction/Speed:	Not reported
Local Municipality Notified:	Not reported
Local Municipality Name:	Not reported
Local Municipality Title:	Not reported
Local Municipality Telephone:	Not reported
Local Municipality Date:	Not reported
Local Municipality Time:	Not reported
Incident Description:	Not reported
Incident Name:	Not reported
Incident Referred To:	Not reported
Incident Region:	Not reported

(Continued) **S124509785**

Incident Telephone:	Not reported
Incident Date:	Not reported
Incident time:	Not reported
Incident ITM:	Not reported
Comments:	Not reported
Date A310 Letter Printed:	Not reported
Date Local Authority Was Notified:	Not reported
Date Updated:	Not reported
Date Report Faxed to Local Authority:	Not reported
Local Authority Notification Date:	Not reported
Rep Receive Date:	04/16/2019
Reporter Type:	Other
Reporter Name:	REDACTED
Reporter Title:	REDACTED
Reporter Org:	REDATED
Reporter Address:	Not reported
Reporter City,St,Zip:	Not reported
Reporter County:	Not reported
Incident Status:	Terminated
Incident Category Source:	Other
Incident Source Name:	MELISSA FLORENTINO
Incident Source Address:	130 W 57TH ST
Incident Source Address 2:	Not reported
Incident Source City,St,Zip:	Bayonne City, NJ 07002
Incident Source County:	Hudson
DEP Requested:	No
Confidential:	Not reported
Notify Type:	Not reported
Road Closed:	Not reported
Direction:	Not reported
Responsible Party:	Not reported
Responsible Party Name:	Not reported
Responsible Party Contact:	Not reported
Responsible Party Title:	Not reported
Responsible Party Phone:	Not reported
Responsible Party Street:	Not reported
Responsible Party County:	Not reported
Responsible Party City,St,Zip:	Not reported
Memo. Of Understanding:	Not reported
Drill/trng Exercise:	Not reported
Hazardous:	Not reported

FL1419 **130 WEST 57TH STREET** **NJ NJEMS** **S126237650**
Target **130 W 57TH ST** **N/A**
Property **BAYONNE, NJ 07002**

Site 3 of 16 in cluster FL

Actual: **33 ft.**

Focus Map: **9**

NJEMS:

Name:	130 WEST 57TH STREET
Address:	130 W 57TH ST
City,State,Zip:	BAYONNE, NJ 07002
Site Id:	647793
Municipality:	BAYONNE CITY
Municipality Name From Spatial Overlay:	BAYONNE CITY
GNIS Civil Code For Municipality:	885151
Municipal Code (NJ-1040):	0901
X Coord:	601817

130 WEST 57TH STREET (Continued) **S126237650**

Y Coord:	676325
Coord System:	NJ STATE PLANE (NAD83) - USFEET
Coord Type:	Digital Image
Coord Orign:	DEP-SRP-GIS
State Standard Numeric Code From Spatial Overlay:	0901
Unique Feature Number For Municipality From Spatial Overlay:	3401703580
Eleven Digit Hydrologic Unit Code From Spatial Overlay):	02030104010
Fourteen Digit Hydrologic Unit Code From Spatial Overlay:	02030104010020
Watershed Management Area Number From Spatial Overlay:	07
Watershed Management Area Name From Spatial Overlay:	Arthur Kill
Water Region Code From Spatial Overlay:	2
Water Region Name From Spatial Overlay:	Raritan
Sub Watershed Name From Overlay:	Newark Bay / Kill Van Kull (74d 07m 30s)
Watershed Name From Spatial Overlay:	Newark Bay / Kill Van Kull / Upr NY Bay

---

FI1420 **NJ Release** **S107569494**
Target **119 W. 57TH ST** **N/A**
Property **BAYONNE CITY, NJ**

Site 11 of 15 in cluster FI

Actual: **30 ft.**
Focus Map: **9**

NJ Release:

Name:	Not reported
Address:	119 W. 57TH ST
City,State,Zip:	BAYONNE CITY, NJ
Facility Type:	Residential
Facility Phone:	Not reported
Incident Date:	11/02/2005
Incident Time:	Not reported
Trenton Dispatch Log Number:	165528
Case Number:	05-11-02-1256-43
Date Received:	11/02/2005
Nature of Incident:	Not reported
Operator:	Not reported
Incident Type:	Underground Storage Tank
Incident Location:	RESID
Location:	Not reported
Other Location:	Not reported
Contact Name:	Not reported
Caller Name:	Not reported
Caller Title:	Not reported
Caller Address:	Not reported
Caller City,St,Zip:	Not reported
Caller Telephone:	Not reported
Substance(s):	Not reported
Substance Type:	Not reported
Substance Identity:	Not reported
CAS Number:	Not reported
A310 Letter:	Not reported
TCPA Chemical:	Not reported
Hazrds Material:	Not reported
COMU:	Not reported
Ref. Code:	Not reported
Amt Released:	Not reported
Contained:	Not reported
Release Type:	Not reported
Release VE:	Not reported
Injuries:	No

(Continued) **S107569494**

Public Exposure:	No
Facility Evacuation:	No
Police at Scene:	No
Firemen at Scene:	No
Contamination of:	Not reported
Receiving Water:	Not reported
Status at Spill:	Not reported
NJ Spill Date:	Not reported
NJ Spill Time:	Not reported
NJ Spill Name:	Not reported
NJ Spill Title:	Not reported
NJ Spill Phone:	Not reported
Other Date:	Not reported
Other Time:	Not reported
Other Name:	Not reported
Other Title:	Not reported
Other Telephone:	Not reported
Public Evacuation:	No
Assistance Requested:	Not reported
Wind Direction/Speed:	Not reported
Local Municipality Notified:	Not reported
Local Municipality Name:	Not reported
Local Municipality Title:	Not reported
Local Municipality Telephone:	Not reported
Local Municipality Date:	Not reported
Local Municipality Time:	Not reported
Incident Description:	Not reported
Incident Name:	Not reported
Incident Referred To:	Not reported
Incident Region:	Not reported
Incident Telephone:	Not reported
Incident Date:	Not reported
Incident time:	Not reported
Incident ITM:	Not reported
Comments: Not reported	
Date A310 Letter Printed:	Not reported
Date Local Authority Was Notified:	Not reported
Date Updated:	Not reported
Date Report Faxed to Local Authority:	Not reported
Local Authority Notification Date:	Not reported
Rep Receive Date:	11/02/2005
Reporter Type:	Other
Reporter Name:	REDACTED
Reporter Title:	REDACTED
Reporter Org:	REDATED
Reporter Address:	Not reported
Reporter City,St,Zip:	Not reported
Reporter County:	Not reported
Incident Status:	Terminated
Incident Category Source:	Other
Incident Source Name:	JIM KUCHER
Incident Source Address:	119 W. 57TH ST
Incident Source Address 2:	Not reported
Incident Source City,St,Zip:	Bayonne City, NJ
Incident Source County:	Hudson
DEP Requested:	No
Confidential:	Not reported

(Continued) **S107569494**

Notify Type:	Not reported
Road Closed:	No
Direction:	Not reported
Responsible Party:	Not reported
Responsible Party Name:	Not reported
Responsible Party Contact:	Not reported
Responsible Party Title:	Not reported
Responsible Party Phone:	Not reported
Responsible Party Street:	Not reported
Responsible Party County:	Not reported
Responsible Party City,St,Zip:	Not reported
Memo. Of Understanding:	Not reported
Drill/trng Exercise:	Not reported
Hazardous:	Not reported

FI1421 **119 WEST 57TH STREET** **FINDS** **1009322651**
Target **119 W 57TH ST** **N/A**
Property **BAYONNE, NJ 07002**

Site 12 of 15 in cluster FI

Actual: **30 ft.**

Focus Map: **9**

FINDS:
Registry ID: 110030657046

Click Here:

Environmental Interest/Information System:
NJ-NJEMS (New Jersey - New Jersey Environmental Management System). The Department of Environmental Protection (NJDEP) manages large databases of environmental information in this integrated system.

Click this hyperlink while viewing on your computer to access additional FINDS: detail in the EDR Site Report.

FI1422 **119 WEST 57TH STREET** **NJ SHWS** **S109299018**
Target **119 W 57TH ST** **N/A**
Property **BAYONNE CITY, NJ**

Site 13 of 15 in cluster FI

Actual: **30 ft.**

Focus Map: **9**

SHWS:

Name:	119 WEST 57TH STREET
Address:	119 W 57TH ST
City,State,Zip:	BAYONNE CITY, NJ
Site ID:	204947
Status:	Active
Home Owner:	Not reported
PI Number:	269543

Detail As Of April 2012:

X Coord Site:	602043
X Coord PI:	602043
Y Coord Site:	676276
Y Coord PI:	676276

Name:	119 WEST 57TH STREET
Address:	119 W 57TH ST
City,State,Zip:	BAYONNE CITY, NJ

119 WEST 57TH STREET (Continued) **S109299018**

Site ID: 204947
Status: Active
Home Owner: Yes
PI Number: 269543

Detail As Of April 2012:
X Coord Site: 602043
X Coord PI: 602043
Y Coord Site: 676276
Y Coord PI: 676276

FI1423 **119 WEST 57TH STREET** **NJ RGA HWS** **S115211456**
Target **119 W 57TH ST** **N/A**
Property **BAYONNE CITY, NJ**

Site 14 of 15 in cluster FI

Actual: **30 ft.**
Focus Map: **9**

RGA HWS:

2012	119 WEST 57TH STREET	119 W 57TH ST
2011	119 WEST 57TH STREET	119 W 57TH ST
2010	119 WEST 57TH STREET	119 W 57TH ST
2009	119 WEST 57TH STREET	119 W 57TH ST
2008	119 WEST 57TH STREET	119 W 57TH ST

FI1424 **119 WEST 57TH STREET** **NJ VCP** **S108061623**
Target **119 W 57TH ST** **NJ NJEMS** **N/A**
Property **BAYONNE, NJ 07002**

Site 15 of 15 in cluster FI

Actual: **30 ft.**
Focus Map: **9**

VCP:
Incident Number: 05-11-02-1256-43
MOA Execution Date: 12/29/2005
Type Of Vcp File: HISTORICAL
Pi Number: Not reported
Case Type(Case Type): Not reported
Case Contact: Department Not reported
Case Contact Name: Not reported
Case Contact: Organization Not reported
Case Contact: Address: Line1 Not reported
Case Contact: Address: Line2 Not reported
Case Contact: Address: Line3 Not reported
Case Contact City,St,Zip: Not reported

NJEMS:
Name: 119 WEST 57TH STREET
Address: 119 W 57TH ST
City,State,Zip: BAYONNE, NJ 07002
Site Id: 204947
Municipality: BAYONNE CITY
Municipality Name From Spatial Overlay: BAYONNE CITY
GNIS Civil Code For Municipality: 885151

119 WEST 57TH STREET (Continued) **S108061623**

Municipal Code (NJ-1040):	0901
X Coord:	602075
Y Coord:	676350
Coord System:	NJ STATE PLANE (NAD83) - USFEET
Coord Type:	GIS Parcel Centroid
Coord Orign:	DEP-GIS
State Standard Numeric Code From Spatial Overlay:	0901
Unique Feature Number For Municipality From Spatial Overlay:	3401703580
Eleven Digit Hydrologic Unit Code From Spatial Overlay):	02030104010
Fourteen Digit Hydrologic Unit Code From Spatial Overlay:	02030104010020
Watershed Management Area Number From Spatial Overlay:	07
Watershed Management Area Name From Spatial Overlay:	Arthur Kill
Water Region Code From Spatial Overlay:	2
Water Region Name From Spatial Overlay:	Raritan
Sub Watershed Name From Overlay:	Newark Bay / Kill Van Kull (74d 07m 30s)
Watershed Name From Spatial Overlay:	Newark Bay / Kill Van Kull / Upr NY Bay

---

FL1425 **NJ SPILLS** **S116218795**
Target Property **126 W.57TH ST** **BAYONNE, NJ** **N/A**

Site 4 of 16 in cluster FL

Actual: **33 ft.**
Focus Map: **9**

NJ SPILL:

Name:	Not reported
Address:	126 W.57TH ST
City,State,Zip:	BAYONNE, NJ
Trenton Dispatch Log Number:	19455
Case Number:	98-02-02-1456-25
Notify Type:	Other
Date Received:	02/02/1998
Location:	Other
Other Location:	Not reported
Incident Date:	02/02/1998
Incident Time:	1400
A310 Letter:	True
Ref. Code:	101
COMU:	0901
CAS Number:	Not reported
Hazardous:	Not reported
Incident Location:	Not reported
Facility Type:	Residential
Facility Phone:	Not reported
Substance(s):	Not reported
Substance Type:	Not reported
Substance Identity:	Not reported
TCPA Chemical:	Not reported
Hazrds Material:	Not reported
Amnt Released:	Not reported
Release VE:	Not reported
Contained:	Not reported
Release Type:	Not reported
Incident Desc:	Not reported
Status at Spill:	REMOVAL OF 1/550 GAL UST. CLEANUP IN PROGRESS.
NJ Spill Date:	Not reported
NJ Spill Time:	Not reported
NJ Spill Name:	Not reported
NJ Spill Title:	Not reported

(Continued) **S116218795**

NJ Spill Phone:	Not reported
Other Date:	Not reported
Other Time:	Not reported
Other Name:	Not reported
Other Title:	Not reported
Other Phone:	Not reported
Injuries:	No
Public Exposure:	No
Road Closed:	No
Facility Evacuation:	No
Receiving Water:	Not reported
Public Evacuation:	No
Police at Scene:	No
Firemen at Scene:	No
Contamination of:	Land
Nature of Incident:	Not reported
Wind Direction/Speed:	0
Assistance Requested:	No
Memo. Of Understanding:	No
Drill/trng Exercise:	No
Operator:	JOYCE
Contact Name:	Not reported
Caller Name:	REDACTED
Caller Title:	Not reported
Caller Address:	Not reported
Caller City,St,Zip:	Not reported
Caller Phone:	Not reported
Responsible Party:	Known
Responsible Party Name:	Not reported
Responsible Party Contact:	JUDITH GAINES
Responsible Party Title:	OWNER
Responsible Party Telphone:	201-436-0244
Responsible Party Street:	126 W.57TH ST
Responsible Party Municipality:	BAYONNE
Responsible Party State:	NJ
Responsible Party Zip:	Not reported
Responsible City,St,Zip:	BAYONNE, NJ
Responsible Party County:	HUDSON
Local Municipality:	No
Local Municipality Name:	Not reported
Local Municipality Title:	Not reported
Local Municipality Phone:	Not reported
Local Municipality Date:	Not reported
Local Municipality Time:	Not reported
Incident Name:	Not reported
Incident Referred To:	Not reported
Incident Region:	Not reported
Incident Phone:	Not reported
Incident Date:	Not reported
Comments: Not reported	
Date A310 Letter Printed:	Not reported
Date Local Authority Was Notified:	Not reported
Date Update:	Not reported
Date Report Faxed to Local Authority:	Not reported
Local Authority Notification Date:	Not reported
Reporter Name:	Not reported
Reporter Type:	Not reported

(Continued) **S116218795**

Rep Received Date:	Not reported
Reporter Title:	Not reported
Reporter Orgzn:	Not reported
Reporter Address:	Not reported
Reporter City,St,Zip:	Not reported
Reporter County:	Not reported
Incident Type:	Not reported
Incident Status:	Not reported
Incident Source Category:	Not reported
Incident Source Name:	Not reported
Incident Source Address:	Not reported
Incident Source Address 2:	Not reported
Incident Source City,St,Zip:	Not reported
Incident Source County:	Not reported
DEP Requested:	Not reported
Confidential:	Not reported

FL1426 **126 57TH STREET WEST** **NJ SHWS** **S109308306**
Target **126 W 57TH ST** **N/A**
Property **BAYONNE CITY, NJ**

Site 5 of 16 in cluster FL

Actual: **33 ft.**
Focus Map: **9**

SHWS:

Name:	126 57TH STREET WEST
Address:	126 W 57TH ST
City,State,Zip:	BAYONNE CITY, NJ
Site ID:	74065
Status:	Closed
Home Owner:	No
PI Number:	G000037293

Detail As Of April 2012:

X Coord Site:	Not reported
X Coord PI:	Not reported
Y Coord Site:	Not reported
Y Coord PI:	Not reported

FL1427 **126 WEST 57TH STREET** **FINDS** **1010525133**
Target **126 W 57TH ST** **N/A**
Property **BAYONNE CITY, NJ 07002**

Site 6 of 16 in cluster FL

Actual: **33 ft.**
Focus Map: **9**

FINDS:
Registry ID: 110032277907
Click Here:

Environmental Interest/Information System:
NJ-NJEMS (New Jersey - New Jersey Environmental Management System). The Department of Environmental Protection (NJDEP) manages large databases of environmental information in this integrated system.

Click this hyperlink while viewing on your computer to access additional FINDS: detail in the EDR Site Report.

FL1428 **126 WEST 57TH STREET** **NJ VCP** **S106573933**
Target **126 W 57TH ST** **N/A**
Property **BAYONNE, NJ 07002**

Site 7 of 16 in cluster FL

Actual: **33 ft.**
Focus Map: **9**

VCP:

Incident Number:	98-02-02-1456-25
MOA Execution Date:	02/16/1999
Type Of Vcp File:	HISTORICAL
Pi Number:	Not reported
Case Type(Case Type):	Not reported
Case Contact: Department	Not reported
Case Contact Name:	Not reported
Case Contact: Organization	Not reported
Case Contact: Address: Line1	Not reported
Case Contact: Address: Line2	Not reported
Case Contact: Address: Line3	Not reported
Case Contact City,St,Zip:	Not reported

FL1429 **126 57TH STREET WEST** **NJ RGA HWS** **S115212828**
Target **126 W 57TH ST** **N/A**
Property **BAYONNE CITY, NJ**

Site 8 of 16 in cluster FL

Actual: **33 ft.**
Focus Map: **9**

RGA HWS:

2012	126 57TH STREET WEST	126 W 57TH ST
2011	126 57TH STREET WEST	126 W 57TH ST
2010	126 57TH STREET WEST	126 W 57TH ST
2009	126 57TH STREET WEST	126 W 57TH ST
2008	126 57TH STREET WEST	126 W 57TH ST

FL1430 **126 WEST 57TH STREET** **NJ NJEMS** **S113645364**
Target **126 W 57TH ST** **N/A**
Property **BAYONNE CITY, NJ 07002**

Site 9 of 16 in cluster FL

Actual: **33 ft.**
Focus Map: **9**

NJEMS:

Name:	126 WEST 57TH STREET
Address:	126 W 57TH ST
City,State,Zip:	BAYONNE CITY, NJ 07002
Site Id:	74065
Municipality:	BAYONNE CITY
Municipality Name From Spatial Overlay:	BAYONNE CITY
GNIS Civil Code For Municipality:	885151
Municipal Code (NJ-1040):	0901
X Coord:	601844
Y Coord:	676308
Coord System:	NJ STATE PLANE (NAD83) - USFEET
Coord Type:	GIS Parcel Centroid
Coord Orign:	DEP-GIS
State Standard Numeric Code From Spatial Overlay:	0901

126 WEST 57TH STREET (Continued) **S113645364**

Unique Feature Number For Municipality From Spatial Overlay:	3401703580
Eleven Digit Hydrologic Unit Code From Spatial Overlay):	02030104010
Fourteen Digit Hydrologic Unit Code From Spatial Overlay:	02030104010020
Watershed Management Area Number From Spatial Overlay:	07
Watershed Management Area Name From Spatial Overlay:	Arthur Kill
Water Region Code From Spatial Overlay:	2
Water Region Name From Spatial Overlay:	Raritan
Sub Watershed Name From Overlay:	Newark Bay / Kill Van Kull (74d 07m 30s)
Watershed Name From Spatial Overlay:	Newark Bay / Kill Van Kull / Upr NY Bay

---

FL1431 **KING CLEANERS INC** **EDR Hist Cleaner** **1018961007**
Target **124 W 57TH ST** **N/A**
Property **BAYONNE, NJ 07002**

Site 10 of 16 in cluster FL

Actual: EDR Hist Cleaner
33 ft.

Focus Map:
9

Year:	Name:	Type:
1985	KING CLEANERS INC	Drycleaning Plants, Except Rugs
1986	KING CLEANERS INC	Drycleaning Plants, Except Rugs
1987	KING CLEANERS INC	Drycleaning Plants, Except Rugs
1988	KING CLEANERS INC	Drycleaning Plants, Except Rugs
1989	KING CLEANERS INC	Drycleaning Plants, Except Rugs
1990	KING CLEANERS INC	Drycleaning Plants, Except Rugs
1991	KING CLEANERS INC	Drycleaning Plants, Except Rugs
1992	KING CLEANERS INC	Drycleaning Plants, Except Rugs
1993	KING CLEANERS INC	Drycleaning Plants, Except Rugs
1994	KING CLEANERS INC	Drycleaning Plants, Except Rugs
1995	KING CLEANERS INC	Drycleaning Plants, Except Rugs
1996	KING CLEANERS INC	Drycleaning Plants, Except Rugs

1432 **LAFAYETTE GREENVILLE BUS CO** **NJ Release** **S102614204**
Target **MERRETT ST TERM** **N/A**
Property **JERSEY CITY, NJ**

NJ Release:

Actual:
31 ft.

Focus Map:
9

Name:	LAFAYETTE GREENVILLE BUS CO
Address:	MERRETT ST TERM
City,State,Zip:	JERSEY CITY, NJ
Facility Type:	Commercial
Facility Phone:	Not reported
Incident Date:	05/16/1997
Incident Time:	Not reported
Trenton Dispatch Log Number:	6305
Case Number:	97-5-16-1119-30
Date Received:	05/16/1997
Nature of Incident:	Citizen
Operator:	JULIE1
Incident Type:	Not reported
Incident Location:	Not reported
Location:	Facility
Other Location:	Not reported
Contact Name:	Not reported
Caller Name:	REDACTED
Caller Title:	Not reported

LAFAYETTE GREENVILLE BUS CO (Continued) **S102614204**

Caller Address:	Not reported
Caller City,St,Zip:	Not reported
Caller Telephone:	Not reported
Substance(s):	DIESEL FUEL
Substance Type:	Liquid
Substance Identity:	Suspected
CAS Number:	Not reported
A310 Letter:	Yes
TCPA Chemical:	No
Hazrds Material:	Yes
COMU:	0906
Ref. Code:	101
Amt Released:	UNKNOWN
Contained:	No
Release Type:	Continuous
Release VE:	Not reported
Injuries:	No
Public Exposure:	No
Facility Evacuation:	No
Police at Scene:	No
Firemen at Scene:	No
Contamination of:	Land
Receiving Water:	Not reported
Status at Spill:	UST SUSP TO BE LEAKING FOR APPROX 3 YEARS.TANK NO LONGER IN USE.NO CLEAN UP
NJ Spill Date:	Not reported
NJ Spill Time:	Not reported
NJ Spill Name:	Not reported
NJ Spill Title:	Not reported
NJ Spill Phone:	Not reported
Other Date:	Not reported
Other Time:	Not reported
Other Name:	Not reported
Other Title:	Not reported
Other Telephone:	Not reported
Public Evacuation:	No
Assistance Requested:	Yes
Wind Direction/Speed:	Not reported
Local Municipality Notified:	Not reported
Local Municipality Name:	JERSEY CITY
Local Municipality Title:	OPR 6
Local Municipality Telephone:	201-547-4271
Local Municipality Date:	05/16/1997
Local Municipality Time:	1121
Incident Description:	U.S.T.
Incident Name:	Not reported
Incident Referred To:	DRPSR
Incident Region:	BFO-CAS
Incident Telephone:	Not reported
Incident Date:	05/16/1997
Incident time:	Not reported
Incident ITM:	B
Comments: Not reported	
Date A310 Letter Printed:	1997-05-16 00:00:00
Date Local Authority Was Notified:	Not reported
Date Updated:	Not reported
Date Report Faxed to Local Authority:	Not reported

LAFAYETTE GREENVILLE BUS CO (Continued) **S102614204**

Local Authority Notification Date:	Not reported
Rep Receive Date:	Not reported
Reporter Type:	Not reported
Reporter Name:	Not reported
Reporter Title:	Not reported
Reporter Org:	Not reported
Reporter Address:	Not reported
Reporter City,St,Zip:	Not reported
Reporter County:	Not reported
Incident Status:	Not reported
Incident Category Source:	Not reported
Incident Source Name:	Not reported
Incident Source Address:	Not reported
Incident Source Address 2:	Not reported
Incident Source City,St,Zip:	Not reported
Incident Source County:	Not reported
DEP Requested:	Not reported
Confidential:	Not reported
Notify Type:	Not reported
Road Closed:	Not reported
Direction:	Not reported
Responsible Party:	Known
Responsible Party Name:	LAFAYETTE GREENVILLE
Responsible Party Contact:	Not reported
Responsible Party Title:	Not reported
Responsible Party Phone:	Not reported
Responsible Party Street:	MERRETT ST TERM
Responsible Party County:	HUDSON
Responsible Party City,St,Zip:	JERSEY CITY, NJ
Memo. Of Understanding:	Not reported
Drill/trng Exercise:	Not reported
Hazardous:	Not reported

FL1433 **NJ Release** **S118574604**
Target Property **133 WEST 56TH STREET** **N/A**
BAYONNE CITY, NJ 07002

Site 11 of 16 in cluster FL

Actual: **35 ft.**

Focus Map: 9

NJ Release:

Name:	Not reported
Address:	133 WEST 56TH STREET
City,State,Zip:	BAYONNE CITY, NJ 07002
Facility Type:	Residential
Facility Phone:	Not reported
Incident Date:	01/07/2016
Incident Time:	Not reported
Trenton Dispatch Log Number:	585118
Case Number:	16-01-07-1339-32
Date Received:	01/07/2016
Nature of Incident:	Not reported
Operator:	Not reported
Incident Type:	Underground Storage Tank
Incident Location:	RESIDENCE
Location:	Not reported
Other Location:	Not reported
Contact Name:	Not reported
Caller Name:	Not reported

(Continued) **S118574604**

Caller Title:	Not reported
Caller Address:	Not reported
Caller City,St,Zip:	Not reported
Caller Telephone:	Not reported
Substance(s):	Not reported
Substance Type:	Not reported
Substance Identity:	Not reported
CAS Number:	Not reported
A310 Letter:	Not reported
TCPA Chemical:	Not reported
Hazrds Material:	Not reported
COMU:	Not reported
Ref. Code:	Not reported
Amt Released:	Not reported
Contained:	Not reported
Release Type:	Not reported
Release VE:	Not reported
Injuries:	No
Public Exposure:	No
Facility Evacuation:	No
Police at Scene:	No
Firemen at Scene:	No
Contamination of:	Not reported
Receiving Water:	Not reported
Status at Spill:	Not reported
NJ Spill Date:	Not reported
NJ Spill Time:	Not reported
NJ Spill Name:	Not reported
NJ Spill Title:	Not reported
NJ Spill Phone:	Not reported
Other Date:	Not reported
Other Time:	Not reported
Other Name:	Not reported
Other Title:	Not reported
Other Telephone:	Not reported
Public Evacuation:	No
Assistance Requested:	Not reported
Wind Direction/Speed:	Not reported
Local Municipality Notified:	Not reported
Local Municipality Name:	Not reported
Local Municipality Title:	Not reported
Local Municipality Telephone:	Not reported
Local Municipality Date:	Not reported
Local Municipality Time:	Not reported
Incident Description:	Not reported
Incident Name:	Not reported
Incident Referred To:	Not reported
Incident Region:	Not reported
Incident Telephone:	Not reported
Incident Date:	Not reported
Incident time:	Not reported
Incident ITM:	Not reported
Comments: Not reported	
Date A310 Letter Printed:	Not reported
Date Local Authority Was Notified:	Not reported
Date Updated:	Not reported
Date Report Faxed to Local Authority:	Not reported

(Continued) **S118574604**

Local Authority Notification Date:	Not reported
Rep Receive Date:	01/07/2016
Reporter Type:	Facility Rep.
Reporter Name:	REDACTED
Reporter Title:	REDACTED
Reporter Org:	REDATED
Reporter Address:	Not reported
Reporter City,St,Zip:	Not reported
Reporter County:	Not reported
Incident Status:	Terminated
Incident Category Source:	Other
Incident Source Name:	JAMES ELDER
Incident Source Address:	104 HOBART AVE
Incident Source Address 2:	Not reported
Incident Source City,St,Zip:	Millburn Twp, NJ 07078
Incident Source County:	Essex
DEP Requested:	No
Confidential:	Not reported
Notify Type:	Not reported
Road Closed:	Not reported
Direction:	Not reported
Responsible Party:	Not reported
Responsible Party Name:	Not reported
Responsible Party Contact:	Not reported
Responsible Party Title:	Not reported
Responsible Party Phone:	Not reported
Responsible Party Street:	Not reported
Responsible Party County:	Not reported
Responsible Party City,St,Zip:	Not reported
Memo. Of Understanding:	Not reported
Drill/trng Exercise:	Not reported
Hazardous:	Not reported

FL1434 **133 WEST 56TH STREET** **NJ SHWS** **S118696589**
Target **133 W 56TH ST** **NJ NJEMS** **N/A**
Property **BAYONNE CITY, NJ 07002**

Site 12 of 16 in cluster FL

Actual:
35 ft.

Focus Map:
9

SHWS:

Name:	133 WEST 56TH STREET
Address:	133 W 56TH ST
City,State,Zip:	BAYONNE CITY, NJ
Site ID:	574153
Status:	Closed
Home Owner:	Yes
PI Number:	719291

Detail As Of April 2012:

X Coord Site:	Not reported
X Coord PI:	Not reported
Y Coord Site:	Not reported
Y Coord PI:	Not reported

NJEMS:

Name:	133 WEST 56TH STREET
Address:	133 W 56TH ST
City,State,Zip:	BAYONNE CITY, NJ 07002

133 WEST 56TH STREET (Continued) **S118696589**

Site Id:	574153
Municipality:	BAYONNE CITY
Municipality Name From Spatial Overlay:	BAYONNE CITY
GNIS Civil Code For Municipality:	885151
Municipal Code (NJ-1040):	0901
X Coord:	601723
Y Coord:	676267
Coord System:	NJ STATE PLANE (NAD83) - USFEET
Coord Type:	GIS Parcel Centroid
Coord Orign:	DEP-SRP-GIS
State Standard Numeric Code From Spatial Overlay:	0901
Unique Feature Number For Municipality From Spatial Overlay:	3401703580
Eleven Digit Hydrologic Unit Code From Spatial Overlay):	02030104010
Fourteen Digit Hydrologic Unit Code From Spatial Overlay:	02030104010020
Watershed Management Area Number From Spatial Overlay:	07
Watershed Management Area Name From Spatial Overlay:	Arthur Kill
Water Region Code From Spatial Overlay:	2
Water Region Name From Spatial Overlay:	Raritan
Sub Watershed Name From Overlay:	Newark Bay / Kill Van Kull (74d 07m 30s)
Watershed Name From Spatial Overlay:	Newark Bay / Kill Van Kull / Upr NY Bay

---

FM1435 **FIREHOUSE** **NJ Release** **S101994288**
Target **57TH ST** **N/A**
Property **BAYONNE, NJ**

Site 1 of 9 in cluster FM

Actual:
31 ft.

Focus Map:
9

NJ Release:

Name:	FIREHOUSE
Address:	57TH ST
City,State,Zip:	BAYONNE, NJ
Facility Type:	Commercial
Facility Phone:	Not reported
Incident Date:	05/23/1994
Incident Time:	Not reported
Trenton Dispatch Log Number:	8863
Case Number:	94-5-23-1542-22
Date Received:	05/23/1994
Nature of Incident:	Municipal
Operator:	JOYCE
Incident Type:	Not reported
Incident Location:	Not reported
Location:	Facility
Other Location:	Not reported
Contact Name:	Not reported
Caller Name:	REDACTED
Caller Title:	Not reported
Caller Address:	Not reported
Caller City,St,Zip:	Not reported
Caller Telephone:	Not reported
Substance(s):	OIL FUEL #2
Substance Type:	Liquid
Substance Identity:	Known
CAS Number:	Not reported
A310 Letter:	No
TCPA Chemical:	No
Hazrds Material:	Yes
COMU:	0901

FIREHOUSE (Continued) **S101994288**

Ref. Code:	101
Amt Released:	UNK
Contained:	Yes
Release Type:	Terminated
Release VE:	Not reported
Injuries:	No
Public Exposure:	No
Facility Evacuation:	No
Police at Scene:	No
Firemen at Scene:	No
Contamination of:	Land
Receiving Water:	Not reported
Status at Spill:	REMOVAL OF 1/2500 GAL HEATING OIL UST. CLEANUP COMPLETED.
NJ Spill Date:	Not reported
NJ Spill Time:	Not reported
NJ Spill Name:	Not reported
NJ Spill Title:	Not reported
NJ Spill Phone:	Not reported
Other Date:	Not reported
Other Time:	Not reported
Other Name:	Not reported
Other Title:	Not reported
Other Telephone:	Not reported
Public Evacuation:	No
Assistance Requested:	No
Wind Direction/Speed:	Not reported
Local Municipality Notified:	Not reported
Local Municipality Name:	Not reported
Local Municipality Title:	Not reported
Local Municipality Telephone:	Not reported
Local Municipality Date:	Not reported
Local Municipality Time:	Not reported
Incident Description:	U.S.T.
Incident Name:	Not reported
Incident Referred To:	DRPSR
Incident Region:	BFO-CAS
Incident Telephone:	Faxed,Mailed
Incident Date:	05/23/1994
Incident time:	Not reported
Incident ITM:	B
Comments: Not reported	
Date A310 Letter Printed:	1994-05-23 00:00:00
Date Local Authority Was Notified:	Not reported
Date Updated:	Not reported
Date Report Faxed to Local Authority:	Not reported
Local Authority Notification Date:	Not reported
Rep Receive Date:	Not reported
Reporter Type:	Not reported
Reporter Name:	Not reported
Reporter Title:	Not reported
Reporter Org:	Not reported
Reporter Address:	Not reported
Reporter City,St,Zip:	Not reported
Reporter County:	Not reported
Incident Status:	Not reported
Incident Category Source:	Not reported
Incident Source Name:	Not reported

FIREHOUSE (Continued) **S101994288**

Incident Source Address:	Not reported
Incident Source Address 2:	Not reported
Incident Source City,St,Zip:	Not reported
Incident Source County:	Not reported
DEP Requested:	Not reported
Confidential:	Not reported
Notify Type:	Not reported
Road Closed:	Not reported
Direction:	Not reported
Responsible Party:	Known
Responsible Party Name:	CITY OF BAYONNE
Responsible Party Contact:	JOHN KLING
Responsible Party Title:	ENGINEER
Responsible Party Phone:	201-858-6080
Responsible Party Street:	630 AVE C
Responsible Party County:	HUDSON
Responsible Party City,St,Zip:	BAYONNE, NJ
Memo. Of Understanding:	Not reported
Drill/trng Exercise:	Not reported
Hazardous:	Not reported

FM1436 **BAYONNE CITY FIRE DEPT** **FINDS** **1007034857**
Target **57TH ST** **N/A**
Property **BAYONNE, NJ 07002**

Site 2 of 9 in cluster FM

Actual: **31 ft.**

Focus Map: **9**

FINDS:
Registry ID: 110030519794

Click Here:

Environmental Interest/Information System:
NJ-NJEMS (New Jersey - New Jersey Environmental Management System). The Department of Environmental Protection (NJDEP) manages large databases of environmental information in this integrated system.

Click this hyperlink while viewing on your computer to access additional FINDS: detail in the EDR Site Report.

FN1437 **CONRAIL GREENVILLE YARDS (JCRA)** **NJ RGA HWS** **S115255439**
Target **E LINDEN AVE & CAVEN POINT RD** **N/A**
Property **JERSEY CITY, NJ**

Site 1 of 11 in cluster FN

Actual: **17 ft.**

Focus Map: **10**

RGA HWS:

2012 CONRAIL GREENVILLE YARDS (JCRA) E LINDEN AVE & CAVEN POINT RD

2011 CONRAIL GREENVILLE YARDS (JCRA) E LINDEN AVE & CAVEN POINT RD

2010 CONRAIL GREENVILLE YARDS (JCRA) E LINDEN AVE & CAVEN POINT RD

2009 CONRAIL GREENVILLE YARDS (JCRA) E LINDEN AVE & CAVEN POINT RD

CONRAIL GREENVILLE YARDS (JCRA) (Continued) **S115255439**

2008 CONRAIL GREENVILLE YARDS (JCRA) E LINDEN AVE & CAVEN POINT RD

FN1438 **WELDON ASPHALT COMPANY** **FINDS** **1012217910**
Target **LINDEN AVENUE & CAVENS PT RD** **ECHO** **N/A**
Property **JERSEY CITY, NJ 07304**

Site 2 of 11 in cluster FN

Actual: **17 ft.**

Focus Map: **10**

FINDS:
Registry ID: 110040500543

Click Here:

Environmental Interest/Information System:
AFS (Aerometric Information Retrieval System (AIRS) Facility Subsystem) replaces the former Compliance Data System (CDS), the National Emission Data System (NEDS), and the Storage and Retrieval of Aerometric Data (SAROAD). AIRS is the national repository for information concerning airborne pollution in the United States. AFS is used to track emissions and compliance data from industrial plants. AFS data are utilized by states to prepare State Implementation Plans to comply with regulatory programs and by EPA as an input for the estimation of total national emissions. AFS is undergoing a major redesign to support facility operating permits required under Title V of the Clean Air Act.
AIR MINOR

Click this hyperlink while viewing on your computer to access additional FINDS: detail in the EDR Site Report.

ECHO:

Envid:	1012217910
Registry ID:	110040500543
DFR URL:	http://echo.epa.gov/detailed-facility-report?fid=110040500543
Name:	WELDON ASPHALT COMPANY
Address:	LINDEN AVENUE & CAVENS PT RD
City,State,Zip:	JERSEY CITY, NJ 07304

FN1439 **CONRAIL GREENVILLE YARDS (JCRA)** **NJ HIST HWS** **S107495494**
Target **LINDEN AVE & CAVEN POINT RD** **NJ ENG CONTROLS** **N/A**
Property **JERSEY CITY, NJ 07305**

Site 3 of 11 in cluster FN

Actual: **17 ft.**

Focus Map: **10**

HIST SHWS:

Case Status:	**Active**
Status Date:	3/7/2003
Case ID:	G000006482
Contact:	OBR
Sub Section Label:	A: Sites with On-Site Sources of Contamination
Site Municipality:	0906
Remedial Level Code:	C3
Classification exception area dt:	None
Classification exception area dt:	Not reported
Deed Notice Status:	None
Deed Notice Date:	Not reported

CONRAIL GREENVILLE YARDS (JCRA) (Continued) **S107495494**

Engineering Control Status: None
Engineering Control Date: Not reported
National Priorities List Status: Not reported
National Priorities List Date: Not reported
X Coordinate: 605932.76000000001
Y Coordinate: 672062.81999999995
Coordinate System: NJ State Plane (NAD83) - USFEET

ENG CONTROLS:

Name: CONRAIL GREENVILLE YARDS (JCRA)
Address: LINDEN AVE & CAVEN POINT RD
Address 2: Not reported
City,State,Zip: JERSEY CITY, NJ 07305
PI Name: CONRAIL GREENVILLE YARDS (JCRA)
PI Number: G000006482
DER Filed Date: 07/24/2002
DER Lifted Date: Not reported
DER Deed Usage (SI): Limited Restricted
Deed Specific Requirement: Not reported
Deed Parameter Desc: Not reported
X Coord: 605800
Deed Depth: Not reported
Y Coord: 674595
Entire Site Restricted: No
Property Block: Not reported
Property Lot: Not reported

Name: CONRAIL GREENVILLE YARDS (JCRA)
Address: LINDEN AVE & CAVEN POINT RD
Address 2: Not reported
City,State,Zip: JERSEY CITY, NJ 07305
PI Name: CONRAIL GREENVILLE YARDS (JCRA)
PI Number: G000006482
DER Filed Date: 07/24/2002
DER Lifted Date: Not reported
DER Deed Usage (SI): Limited Restricted
Deed Specific Requirement: Not reported
Deed Parameter Desc: Not reported
X Coord: 606223
Deed Depth: Not reported
Y Coord: 674317
Entire Site Restricted: No
Property Block: Not reported
Property Lot: Not reported

Name: CONRAIL GREENVILLE YARDS (JCRA)
Address: LINDEN AVE & CAVEN POINT RD
Address 2: Not reported
City,State,Zip: JERSEY CITY, NJ 07305
PI Name: CONRAIL GREENVILLE YARDS (JCRA)
PI Number: G000006482
DER Filed Date: 07/24/2002
DER Lifted Date: Not reported
DER Deed Usage (SI): Limited Restricted
Deed Specific Requirement: Not reported
Deed Parameter Desc: Not reported
X Coord: 606497

CONRAIL GREENVILLE YARDS (JCRA) (Continued) **S107495494**

Deed Depth: Not reported
Y Coord: 674194
Entire Site Restricted: No
Property Block: Not reported
Property Lot: Not reported

Name: CONRAIL GREENVILLE YARDS (JCRA)
Address: LINDEN AVE & CAVEN POINT RD
Address 2: Not reported
City,State,Zip: JERSEY CITY, NJ 07305
PI Name: CONRAIL GREENVILLE YARDS (JCRA)
PI Number: G000006482
DER Filed Date: 07/24/2002
DER Lifted Date: Not reported
DER Deed Usage (SI): Limited Restricted
Deed Specific Requirement: Not reported
Deed Parameter Desc: Not reported
X Coord: 606617
Deed Depth: Not reported
Y Coord: 674050
Entire Site Restricted: No
Property Block: Not reported
Property Lot: Not reported

Name: CONRAIL GREENVILLE YARDS (JCRA)
Address: LINDEN AVE & CAVEN POINT RD
Address 2: Not reported
City,State,Zip: JERSEY CITY, NJ 07305
PI Name: CONRAIL GREENVILLE YARDS (JCRA)
PI Number: G000006482
DER Filed Date: 07/24/2002
DER Lifted Date: Not reported
DER Deed Usage (SI): Limited Restricted
Deed Specific Requirement: Not reported
Deed Parameter Desc: Not reported
X Coord: 607277
Deed Depth: Not reported
Y Coord: 673714
Entire Site Restricted: No
Property Block: Not reported
Property Lot: Not reported

FN1440 **CONRAIL GREENVILLE YARDS (JCRA)** **NJ BROWNFIELDS** **S108973446**
Target **E LINDEN AVE & CAVEN POINT RD** **N/A**
Property **JERSEY CITY, NJ 07305**

Site 4 of 11 in cluster FN

Actual: **17 ft.**

Focus Map: **10**

BROWNFIELDS:
Name: CONRAIL GREENVILLE YARDS (JCRA)
Address: E LINDEN AVE & CAVEN POINT RD
City,State,Zip: JERSEY CITY, JERSEY CITY 07305
Price: Not reported
Assessed Value: Not reported
Property Size: Unknown
Annual Taxes: Not reported
Representative Address: Not reported
Representative City/State/Zip: Not reported

CONRAIL GREENVILLE YARDS (JCRA) (Continued) **S108973446**

Submitter Name:	Not reported
Submitter Address1:	Not reported
Submitter Address2:	Not reported
Submitter City:	Not reported
Submitter State:	Not reported
Submitter Zip:	Not reported
Submitter Email:	Not reported
Submitter Phone:	Not reported
Transaction Type:	Not reported
Transfer Type:	Not reported
Site Number:	6989
X Coordinate:	606911
Y Coordinate:	676211
Coord:	606911:676211
AutoID:	Not reported
Ownership Type:	unknown
Ownership:	DEP Case
PStatus:	DEP Case
PI Number:	G000006482
Owner Name:	Not reported
Owner Address + Owner Street:	Not reported
Owner City:	Not reported
Owner State:	Not reported
Owner Zip Code:	Not reported
Owner County:	Not reported
Owner Phone:	9999999999
Owner Fax:	9999999999
Owner Email:	Not reported
Owner Organization:	Not reported
Authorized Representative:	Not reported
Auth Rep Relation to Owner:	Not reported
Municipal Contact Name:	Not reported
Municipal Contact Street:	Not reported
Municipal Contact City:	Not reported
Municipal Contact State:	Not reported
Municipal Contact Zip Code:	Not reported
Municipal Contact Phone:	9999999999
Municipal Contact Fax:	9999999999
Municipal Contact Email:	Not reported
Department:	Not reported
Municipal Contact Title:	Not reported
Contact Relation to Owner:	Not reported
Current Zoning:	Not reported
Proposed Zoning:	Not reported
Copy of Title Insurance:	Not reported
Block:	Not reported
Lot:	Not reported
Development Plan Completed:	Unknown
Market Study Completed:	Unknown
Current Activity:	Not reported
Current Operations:	Not reported
Prior Operations:	Not reported
Deed Restrictions:	Unknown
Easements:	Unknown
Buildings:	Not reported
Condition of Buildings:	Not reported
Square Footage:	Not reported

CONRAIL GREENVILLE YARDS (JCRA) (Continued) **S108973446**

Total Buildable Space:	Not reported
Lease Price:	Not reported
Tax Certificate:	Unknown
Tax Lien:	Unknown
Other Liens/Judgements:	No
Traffic Study:	Unknown
Road Access:	Not reported
Waterfront Access:	Unknown
Airport Access:	Unknown
Public Transportation Access:	Unknown
Major Highway Name:	Not reported
Major Highway Interchange:	Not reported
Major Highway Miles Away:	Not reported
Local Highway Name:	Not reported
Local Highway Interchange:	Not reported
Local Highway Miles Away:	Not reported
Rail Type:	Not reported
Rail Name:	Not reported
Rail Station:	Not reported
Rail Miles Away:	Not reported
Public Water:	Unknown
Electric:	Unknown
Gas:	Unknown
Public Sewer:	Unknown
Telephone:	Unknown
Cable:	Unknown
Fiber Optics:	Unknown
Wetlands:	No
Sensitive Ecosystems/Habitats:	No
Endangered Species:	No
Historic/Archeological Site:	No
100 Year Flood Plain:	No
500 Year Flood Plain:	No
Environmental Report Copies:	Yes
List Containing Site:	Not reported
Preliminary Assessment:	No
Site Investigation:	No
Remedial Investigation:	No
Remedial Action Workplan:	No
Voluntary Cleanup Program:	No
Environmental Litigation:	No
Remediation In Progress:	Yes
Remediation Estimated Complete Date:	Not reported
Regulatory sign-off:	No
Regulatory Sign-Off Description:	Not reported
Other Incentives:	No
Low Interest Rates:	No
HDSRF Grants:	No
TIF:	No
HDSRF Loans:	No
USA Loans:	No
USA Grants:	No
Designated Redevelopment Area:	No
Environmental Opportunity Zone:	No
Tax Rebate or Abatement:	No
Empowerment Zone (Federal):	No
Urban Coordinating Council Neighborhood:	No

CONRAIL GREENVILLE YARDS (JCRA) (Continued) **S108973446**

Enterprise Community (Federal):	No
Urban Enterprise Zone:	No
Additional Comments:	1) Assigned to Program,3/7/2003 2) C3: Multi-Phased RA - Unknown or Uncontrolled Discharge to Soil or GW established 8/6/1990
County_int_FK:	9
Municipality_int_FK:	252
Planning Area Designation:	Planning Area 1
Authorized Representative Email:	Not reported
Authorized Representative Phone:	9999999999
General Comments:	Not reported

FN1441 **CONRAIL GREENVILLE YARDS (JCRA)** **NJ SHWS** **S109306080**
Target **E LINDEN AVE & CAVEN POINT RD** **N/A**
Property **JERSEY CITY, NJ**

Site 5 of 11 in cluster FN

Actual: **17 ft.**
Focus Map: **10**

SHWS:

Name:	CONRAIL GREENVILLE YARDS (JCRA)
Address:	E LINDEN AVE & CAVEN POINT RD
City,State,Zip:	JERSEY CITY, NJ
Site ID:	66526
Status:	Closed
Home Owner:	No
PI Number:	G000006482

Detail As Of April 2012:

X Coord Site:	Not reported
X Coord PI:	Not reported
Y Coord Site:	Not reported
Y Coord PI:	Not reported

FN1442 **CONRAIL CORP GREENVILLE YARDS JCRA** **NJ NJEMS** **S113641055**
Target **E LINDEN AVE & CAVEN POINT RD** **N/A**
Property **JERSEY CITY, NJ 07305**

Site 6 of 11 in cluster FN

Actual: **17 ft.**
Focus Map: **10**

NJEMS:

Name:	CONRAIL CORP GREENVILLE YARDS JCRA
Address:	E LINDEN AVE & CAVEN POINT RD
City,State,Zip:	JERSEY CITY, NJ 07305
Site Id:	66526
Municipality:	JERSEY CITY
Municipality Name From Spatial Overlay:	JERSEY CITY
GNIS Civil Code For Municipality:	885264
Municipal Code (NJ-1040):	0906
X Coord:	606497
Y Coord:	674194
Coord System:	NJ STATE PLANE (NAD83) - USFEET
Coord Type:	Digital Image
Coord Orign:	DEP-GIS
State Standard Numeric Code From Spatial Overlay:	0906
Unique Feature Number For Municipality From Spatial Overlay:	3401736000
Eleven Digit Hydrologic Unit Code From Spatial Overlay):	02030104010
Fourteen Digit Hydrologic Unit Code From Spatial Overlay:	02030104010030
Watershed Management Area Number From Spatial Overlay:	07

CONRAIL CORP GREENVILLE YARDS JCRA (Continued) **S113641055**

Watershed Management Area Name From Spatial Overlay:	Arthur Kill
Water Region Code From Spatial Overlay:	2
Water Region Name From Spatial Overlay:	Raritan
Sub Watershed Name From Overlay:	Upper NY Bay / Kill Van Kull (74d07m30s)
Watershed Name From Spatial Overlay:	Newark Bay / Kill Van Kull / Upr NY Bay

---

FN1443 **CONRAIL GREENVILLE YARD** **RCRA NonGen / NLR** **1000353039**
Target **CAVEN POINT RD** **NJD982737819**
Property **JERSEY CITY, NJ 07305**

Site 7 of 11 in cluster FN

Actual: **17 ft.**
Focus Map: **10**

RCRA NonGen / NLR:

Date Form Received by Agency:	2007-01-01 00:00:00.0
Handler Name:	CONRAIL GREENVILLE YARD
Handler Address:	CAVEN POINT RD
Handler City,State,Zip:	JERSEY CITY, NJ 07305
EPA ID:	NJD982737819
Contact Name:	Not reported
Contact Address:	PENN CENTER ROOM 606
Contact City,State,Zip:	PHILA, NJ 19103
Contact Telephone:	Not reported
Contact Fax:	Not reported
Contact Email:	Not reported
Contact Title:	Not reported
EPA Region:	02
Land Type:	Not reported
Federal Waste Generator Description:	Not a generator, verified
Non-Notifier:	Not reported
Biennial Report Cycle:	Not reported
Accessibility:	Not reported
Active Site Indicator:	Not reported
State District Owner:	NJ
State District:	NORTHERN
Mailing Address:	PENN CENTER ROOM 606
Mailing City,State,Zip:	PHILA, NJ 19103
Owner Name:	CONSOLIDATED RAIL CORP
Owner Type:	Private
Operator Name:	CONSOLIDATED RAIL CORP
Operator Type:	Private
Short-Term Generator Activity:	No
Importer Activity:	No
Mixed Waste Generator:	No
Transporter Activity:	No
Transfer Facility Activity:	No
Recycler Activity with Storage:	No
Small Quantity On-Site Burner Exemption:	No
Smelting Melting and Refining Furnace Exemption:	No
Underground Injection Control:	No
Off-Site Waste Receipt:	No
Universal Waste Indicator:	No
Universal Waste Destination Facility:	No
Federal Universal Waste:	No
Active Site Fed-Reg Treatment Storage and Disposal Facility:	Not reported
Active Site Converter Treatment storage and Disposal Facility:	Not reported
Active Site State-Reg Treatment Storage and Disposal Facility:	Not reported
Active Site State-Reg Handler:	---
Federal Facility Indicator:	Not reported

CONRAIL GREENVILLE YARD (Continued) **1000353039**

Hazardous Secondary Material Indicator:	NN
Sub-Part K Indicator:	Not reported
Commercial TSD Indicator:	No
Treatment Storage and Disposal Type:	Not reported
2018 GPRA Permit Baseline:	Not on the Baseline
2018 GPRA Renewals Baseline:	Not on the Baseline
Permit Renewals Workload Universe:	Not reported
Permit Workload Universe:	Not reported
Permit Progress Universe:	Not reported
Post-Closure Workload Universe:	Not reported
Closure Workload Universe:	Not reported
202 GPRA Corrective Action Baseline:	No
Corrective Action Workload Universe:	No
Subject to Corrective Action Universe:	No
Non-TSDFs Where RCRA CA has Been Imposed Universe:	No
TSDFs Potentially Subject to CA Under 3004 (u)/(v) Universe:	No
TSDFs Only Subject to CA under Discretionary Auth Universe:	No
Corrective Action Priority Ranking:	No NCAPS ranking
Environmental Control Indicator:	No
Institutional Control Indicator:	No
Human Exposure Controls Indicator:	N/A
Groundwater Controls Indicator:	N/A
Operating TSDF Universe:	Not reported
Full Enforcement Universe:	Not reported
Significant Non-Complier Universe:	No
Unaddressed Significant Non-Complier Universe:	No
Addressed Significant Non-Complier Universe:	No
Significant Non-Complier With a Compliance Schedule Universe:	No
Financial Assurance Required:	Not reported
Handler Date of Last Change:	2008-06-26 00:00:00.0
Recognized Trader-Importer:	No
Recognized Trader-Exporter:	No
Importer of Spent Lead Acid Batteries:	No
Exporter of Spent Lead Acid Batteries:	No
Recycler Activity Without Storage:	Not reported
Manifest Broker:	Not reported
Sub-Part P Indicator:	Not reported

Hazardous Waste Summary:

Waste Code:	NONE
Waste Description:	Not Defined
Waste Code:	U051
Waste Description:	CREOSOTE
Waste Code:	U188
Waste Description:	PHENOL

Handler - Owner Operator:

Owner/Operator Indicator:	Owner
Owner/Operator Name:	CONSOLIDATED RAIL CORP
Legal Status:	Private
Date Became Current:	Not reported
Date Ended Current:	Not reported
Owner/Operator Address:	NOT REQUIRED

CONRAIL GREENVILLE YARD (Continued) **1000353039**

Owner/Operator City,State,Zip:	NOT REQUIRED, WY 99999
Owner/Operator Telephone:	212-555-1212
Owner/Operator Telephone Ext:	Not reported
Owner/Operator Fax:	Not reported
Owner/Operator Email:	Not reported
Owner/Operator Indicator:	Owner
Owner/Operator Name:	CONSOLIDATED RAIL CORP
Legal Status:	Private
Date Became Current:	Not reported
Date Ended Current:	Not reported
Owner/Operator Address:	NOT REQUIRED
Owner/Operator City,State,Zip:	NOT REQUIRED, WY 99999
Owner/Operator Telephone:	212-555-1212
Owner/Operator Telephone Ext:	Not reported
Owner/Operator Fax:	Not reported
Owner/Operator Email:	Not reported
Owner/Operator Indicator:	Operator
Owner/Operator Name:	CONSOLIDATED RAIL CORP
Legal Status:	Private
Date Became Current:	Not reported
Date Ended Current:	Not reported
Owner/Operator Address:	NOT REQUIRED
Owner/Operator City,State,Zip:	NOT REQUIRED, WY 99999
Owner/Operator Telephone:	212-555-1212
Owner/Operator Telephone Ext:	Not reported
Owner/Operator Fax:	Not reported
Owner/Operator Email:	Not reported

Historic Generators:

Receive Date:	2006-01-01 00:00:00.0
Handler Name:	CONRAIL GREENVILLE YARD
Federal Waste Generator Description:	Not a generator, verified
State District Owner:	NJ
Large Quantity Handler of Universal Waste:	No
Recognized Trader Importer:	No
Recognized Trader Exporter:	No
Spent Lead Acid Battery Importer:	No
Spent Lead Acid Battery Exporter:	No
Current Record:	No
Non Storage Recycler Activity:	Not reported
Electronic Manifest Broker:	Not reported
Receive Date:	2007-01-01 00:00:00.0
Handler Name:	CONRAIL GREENVILLE YARD
Federal Waste Generator Description:	Not a generator, verified
State District Owner:	NJ
Large Quantity Handler of Universal Waste:	No
Recognized Trader Importer:	No
Recognized Trader Exporter:	No
Spent Lead Acid Battery Importer:	No
Spent Lead Acid Battery Exporter:	No
Current Record:	Yes
Non Storage Recycler Activity:	Not reported
Electronic Manifest Broker:	Not reported

CONRAIL GREENVILLE YARD (Continued) **1000353039**

Receive Date: 1989-06-14 00:00:00.0
Handler Name: CONRAIL GREENVILLE YARD
Federal Waste Generator Description: Small Quantity Generator
State District Owner: NJ
Large Quantity Handler of Universal Waste: No
Recognized Trader Importer: No
Recognized Trader Exporter: No
Spent Lead Acid Battery Importer: No
Spent Lead Acid Battery Exporter: No
Current Record: No
Non Storage Recycler Activity: Not reported
Electronic Manifest Broker: Not reported

Receive Date: 1992-02-28 00:00:00.0
Handler Name: CONRAIL GREENVILLE YARD
Federal Waste Generator Description: Large Quantity Generator
State District Owner: NJ
Large Quantity Handler of Universal Waste: No
Recognized Trader Importer: No
Recognized Trader Exporter: No
Spent Lead Acid Battery Importer: No
Spent Lead Acid Battery Exporter: No
Current Record: No
Non Storage Recycler Activity: Not reported
Electronic Manifest Broker: Not reported

List of NAICS Codes and Descriptions:
NAICS Code: 482111
NAICS Description: LINE-HAUL RAILROADS

NAICS Code: 48821
NAICS Description: SUPPORT ACTIVITIES FOR RAIL TRANSPORTATION

Facility Has Received Notices of Violations:
Violations: No Violations Found

Evaluation Action Summary:
Evaluations: No Evaluations Found

FM1444 **BAYONNE CITY FIRE DEPT** **NJ NJEMS** **S113627243**
Target Property **57TH ST** **N/A**
BAYONNE, NJ 07002

Site 3 of 9 in cluster FM

Actual: 33 ft.
Focus Map: 9

NJEMS:
Name: BAYONNE CITY FIRE DEPT
Address: 57TH ST
City,State,Zip: BAYONNE, NJ 07002
Site Id: 47543
Municipality: BAYONNE CITY
Municipality Name From Spatial Overlay: BAYONNE CITY
GNIS Civil Code For Municipality: 885151
Municipal Code (NJ-1040): 0901
X Coord: 602026

BAYONNE CITY FIRE DEPT (Continued) **S113627243**

Y Coord:	676206
Coord System:	NJ STATE PLANE (NAD83) - USFEET
Coord Type:	GPS
Coord Orign:	DEP-GIS
State Standard Numeric Code From Spatial Overlay:	0901
Unique Feature Number For Municipality From Spatial Overlay:	3401703580
Eleven Digit Hydrologic Unit Code From Spatial Overlay):	02030104010
Fourteen Digit Hydrologic Unit Code From Spatial Overlay:	02030104010020
Watershed Management Area Number From Spatial Overlay:	07
Watershed Management Area Name From Spatial Overlay:	Arthur Kill
Water Region Code From Spatial Overlay:	2
Water Region Name From Spatial Overlay:	Raritan
Sub Watershed Name From Overlay:	Newark Bay / Kill Van Kull (74d 07m 30s)
Watershed Name From Spatial Overlay:	Newark Bay / Kill Van Kull / Upr NY Bay

---

FM1445 **BEACON OIL CO** **FINDS** **1010218985**
Target **101 W 57TH ST** **N/A**
Property **BAYONNE, NJ 07002**

Site 4 of 9 in cluster FM

Actual: **30 ft.**
Focus Map: **9**

FINDS:
Registry ID: 110029408086

Click Here:

Environmental Interest/Information System:
NJ-NJEMS (New Jersey - New Jersey Environmental Management System).
The Department of Environmental Protection (NJDEP) manages large databases of environmental information in this integrated system.

Click this hyperlink while viewing on your computer to access additional FINDS: detail in the EDR Site Report.

FM1446 **BEACON OIL CO** **NJ NJEMS** **S113565408**
Target **101 W 57TH ST** **N/A**
Property **BAYONNE, NJ 07002**

Site 5 of 9 in cluster FM

Actual: **30 ft.**
Focus Map: **9**

NJEMS:

Name:	BEACON OIL CO
Address:	101 W 57TH ST
City,State,Zip:	BAYONNE, NJ 07002
Site Id:	268015
Municipality:	BAYONNE CITY
Municipality Name From Spatial Overlay:	BAYONNE CITY
GNIS Civil Code For Municipality:	885151
Municipal Code (NJ-1040):	0901
X Coord:	602281
Y Coord:	676218
Coord System:	NJ STATE PLANE (NAD83) - USFEET
Coord Type:	GIS Parcel Centroid
Coord Orign:	DEP-GIS
State Standard Numeric Code From Spatial Overlay:	0901
Unique Feature Number For Municipality From Spatial Overlay:	3401703580
Eleven Digit Hydrologic Unit Code From Spatial Overlay):	02030104010
Fourteen Digit Hydrologic Unit Code From Spatial Overlay:	02030104010020

BEACON OIL CO (Continued) **S113565408**

Watershed Management Area Number From Spatial Overlay:	07
Watershed Management Area Name From Spatial Overlay:	Arthur Kill
Water Region Code From Spatial Overlay:	2
Water Region Name From Spatial Overlay:	Raritan
Sub Watershed Name From Overlay:	Newark Bay / Kill Van Kull (74d 07m 30s)
Watershed Name From Spatial Overlay:	Newark Bay / Kill Van Kull / Upr NY Bay

---

FM1447 **PRIVATE HOME** **NJ SPILLS** **S107043753**
Target **101 WEST 57TH STREET** **N/A**
Property **BAYONNE, NJ**

Site 6 of 9 in cluster FM

Actual:
30 ft.

Focus Map:
9

NJ SPILL:

Name:	PRIVATE HOME
Address:	101 WEST 57TH STREET
City,State,Zip:	BAYONNE, NJ
Trenton Dispatch Log Number:	1307
Case Number:	87-03-17-1701
Notify Type:	Not reported
Date Received:	03/17/1987
Location:	Other
Other Location:	Not reported
Incident Date:	01/29/1987
Incident Time:	PM
A310 Letter:	Not reported
Ref. Code:	Not reported
COMU:	0901
CAS Number:	Not reported
Hazardous:	Not reported
Incident Location:	Not reported
Facility Type:	Residential
Facility Phone:	Not reported
Substance(s):	#2 HOME HEATING FUEL
Substance Type:	Not reported
Substance Identity:	Known
TCPA Chemical:	Not reported
Hazrds Material:	Yes
Amnt Released:	10 GALS
Release VE:	Estimate
Contained:	No
Release Type:	Not reported
Incident Desc:	SPILL
Status at Spill:	Not reported
NJ Spill Date:	Not reported
NJ Spill Time:	Not reported
NJ Spill Name:	Not reported
NJ Spill Title:	Not reported
NJ Spill Phone:	Not reported
Other Date:	Not reported
Other Time:	Not reported
Other Name:	Not reported
Other Title:	Not reported
Other Phone:	Not reported
Injuries:	No
Public Exposure:	Yes
Road Closed:	Not reported
Facility Evacuation:	Not reported

PRIVATE HOME (Continued) **S107043753**

Receiving Water:	NONE
Public Evacuation:	No
Police at Scene:	No
Firemen at Scene:	No
Contamination of:	Not reported
Nature of Incident:	Not reported
Wind Direction/Speed:	0
Assistance Requested:	Yes
Memo. Of Understanding:	Not reported
Drill/trng Exercise:	Not reported
Operator:	CARM
Contact Name:	Not reported
Caller Name:	REDACTED
Caller Title:	Not reported
Caller Address:	Not reported
Caller City,St,Zip:	Not reported
Caller Phone:	Not reported
Responsible Party:	Known
Responsible Party Name:	BEACON OIL COMPANY
Responsible Party Contact:	PHIL DENINO
Responsible Party Title:	SERVICE MANA
Responsible Party Telphone:	201-437-0500
Responsible Party Street:	#746 AVE. E
Responsible Party Municipality:	BAYONNE
Responsible Party State:	NJ
Responsible Party Zip:	Not reported
Responsible City,St,Zip:	BAYONNE, NJ
Responsible Party County:	HUDSON
Local Municipality:	Not reported
Local Municipality Name:	Not reported
Local Municipality Title:	Not reported
Local Municipality Phone:	Not reported
Local Municipality Date:	Not reported
Local Municipality Time:	Not reported
Incident Name:	JOE HOYLE
Incident Referred To:	DEQ
Incident Region:	ER1
Incident Phone:	ANSWRD PAGE
Incident Date:	03/17/1987
Incident Name:	Not reported
Incident Referred To:	DEQ
Incident Region:	HQ1
Incident Phone:	Not reported
Incident Date:	Not reported
Comments: Not reported	
Date A310 Letter Printed:	Not reported
Date Local Authority Was Notified:	Not reported
Date Update:	Not reported
Date Report Faxed to Local Authority:	Not reported
Local Authority Notification Date:	Not reported
Reporter Name:	Not reported
Reporter Type:	Not reported
Rep Received Date:	Not reported
Reporter Title:	Not reported
Reporter Orgzn:	Not reported
Reporter Address:	Not reported
Reporter City,St,Zip:	Not reported

PRIVATE HOME (Continued) **S107043753**

Reporter County:	Not reported
Incident Type:	Not reported
Incident Status:	Not reported
Incident Source Category:	Not reported
Incident Source Name:	Not reported
Incident Source Address:	Not reported
Incident Source Address 2:	Not reported
Incident Source City,St,Zip:	Not reported
Incident Source County:	Not reported
DEP Requested:	Not reported
Confidential:	Not reported

FM1448 **BAYONNE CITY FIRE DEPARTMENT** **NJ SHWS** **U000363256**
Target **57TH ST** **NJ UST** **N/A**
Property **BAYONNE CITY, NJ 07002**

Site 7 of 9 in cluster FM

Actual:
34 ft.

Focus Map:
9

SHWS:

Name:	BAYONNE CITY FIRE DEPARTMENT
Address:	57TH ST
City,State,Zip:	BAYONNE CITY, NJ
Site ID:	47543
Status:	Closed
Home Owner:	No
PI Number:	014123

Detail As Of April 2012:

X Coord Site:	Not reported
X Coord PI:	Not reported
Y Coord Site:	Not reported
Y Coord PI:	Not reported

UST:

Facility ID:	014123

Contact:

Owner Name:	Not Identified Not Identified
Organization:	Not Identified
Contact Type(UST Reg):	Facility Operator
Contact Address (UST Reg):	Not reported
Contact Address 2 (UST Reg):	Not reported
Conact City,St,Zip (UST Reg):	Not reported

Owner Name:	CHIEF JOHN BRENNAN
Organization:	CITY OF BAYONNE
Contact Type(UST Reg):	Tank Owner
Contact Address (UST Reg):	630 AVENUE C
Contact Address 2 (UST Reg):	Not reported
Conact City,St,Zip (UST Reg):	Bayonne, NJ 07002

Tanks:

Tank Id:	TANK-1
Tank Number:	0001
Tank Status:	**Removed**
Tank Status Date:	08/10/1993

BAYONNE CITY FIRE DEPARTMENT (Continued) **U000363256**

Install Date:	01/01/1975
Tank Contents:	Heating Oil (No. 2)
Tank Size:	2500
Tank Compliance:	No
Overfill:	No
Compliance Monitoring?:	No
Overfill Protection:	No
Spill Containment:	No
Tank Wellhead Protection:	Not reported
Tank/Pipe Construction Type:	Pipe Bare steel
Tank/Pipe Construction Type:	Tank Bare steel
Tank/Pipe Monitor:	Pipe None
Tank/Pipe Monitor:	Tank None

FM1449 **BAYONNE CITY 57TH ST FIREHOUSE** **NJ HIST LUST** **S104589270**
Target **57TH ST** **N/A**
Property **BAYONNE, NJ**

Site 8 of 9 in cluster FM

Actual: **34 ft.**
Focus Map: **9**

LUST HIST:

Case ID:	94-05-23-1542
Lead Program Assigned:	Bureau of Underground Storage Tanks
Facility Status:	**Site Issued Letter of No Further Action for Area(s) Of Concern**
UST ID:	0141239
TMS Number:	C93-2767
Remedial Level:	Site has more than 1 area of concern or more than 1 media of concern.
Case Manager:	Gary Sanderson
Facility Phone:	(609) 633-0544
No Further Action:	11/21/1994 0:00:00
RAW Approved:	Not reported
CEA:	Not reported
Date CEA Lifted:	Not reported
Dead Notice:	Not reported

FO1450 **AT INTERSECTION OF** **NJ SPILLS** **S102202087**
Target **RT 169 & AVE C** **N/A**
Property **JERSEY CITY, NJ**

Site 1 of 2 in cluster FO

Actual: **29 ft.**
Focus Map: **9**

NJ SPILL:

Name:	AT INTERSECTION OF
Address:	RT 169 & AVE C
City,State,Zip:	JERSEY CITY, NJ
Trenton Dispatch Log Number:	2737
Case Number:	94-2-21-0839-03
Notify Type:	Not reported
Date Received:	02/21/1994
Location:	Other
Other Location:	Not reported
Incident Date:	02/21/1994
Incident Time:	0643
A310 Letter:	No
Ref. Code:	101
COMU:	0906

AT INTERSECTION OF (Continued) **S102202087**

CAS Number:	Not reported
Hazardous:	Not reported
Incident Location:	Not reported
Facility Type:	Residential
Facility Phone:	Not reported
Substance(s):	OIL MOTOR
Substance Type:	Liquid
Substance Identity:	Known
TCPA Chemical:	No
Hazrds Material:	Yes
Amnt Released:	6 GALS
Release VE:	Estimate
Contained:	Yes
Release Type:	Terminated
Incident Desc:	Spill,MVA
Status at Spill:	SPILL DUE TO MVA. CLEAN UP COMPLETED
NJ Spill Date:	Not reported
NJ Spill Time:	Not reported
NJ Spill Name:	Not reported
NJ Spill Title:	Not reported
NJ Spill Phone:	Not reported
Other Date:	Not reported
Other Time:	Not reported
Other Name:	Not reported
Other Title:	Not reported
Other Phone:	Not reported
Injuries:	No
Public Exposure:	No
Road Closed:	Not reported
Facility Evacuation:	No
Receiving Water:	NONE
Public Evacuation:	No
Police at Scene:	Yes
Firemen at Scene:	Yes
Contamination of:	Land
Nature of Incident:	Municipal
Wind Direction/Speed:	Not reported
Assistance Requested:	No
Memo. Of Understanding:	Not reported
Drill/trng Exercise:	Not reported
Operator:	JULIE1
Contact Name:	Not reported
Caller Name:	REDACTED
Caller Title:	Not reported
Caller Address:	Not reported
Caller City,St,Zip:	Not reported
Caller Phone:	Not reported
Responsible Party:	UnKnown
Responsible Party Name:	Not reported
Responsible Party Contact:	Not reported
Responsible Party Title:	Not reported
Responsible Party Telphone:	Not reported
Responsible Party Street:	Not reported
Responsible Party Municipality:	Not reported
Responsible Party State:	Not reported
Responsible Party Zip:	Not reported
Responsible City,St,Zip:	Not reported

AT INTERSECTION OF (Continued) **S102202087**

Responsible Party County:	Not reported
Local Municipality:	Not reported
Local Municipality Name:	Not reported
Local Municipality Title:	Not reported
Local Municipality Phone:	Not reported
Local Municipality Date:	Not reported
Local Municipality Time:	Not reported
Incident Name:	Not reported
Incident Referred To:	DRPSR
Incident Region:	BFO-CAS
Incident Phone:	Faxed,Mailed
Incident Date:	02/21/1994
Comments: Not reported	
Date A310 Letter Printed:	Not reported
Date Local Authority Was Notified:	Not reported
Date Update:	Not reported
Date Report Faxed to Local Authority:	Not reported
Local Authority Notification Date:	Not reported
Reporter Name:	Not reported
Reporter Type:	Not reported
Rep Received Date:	Not reported
Reporter Title:	Not reported
Reporter Orgzn:	Not reported
Reporter Address:	Not reported
Reporter City,St,Zip:	Not reported
Reporter County:	Not reported
Incident Type:	Not reported
Incident Status:	Not reported
Incident Source Category:	Not reported
Incident Source Name:	Not reported
Incident Source Address:	Not reported
Incident Source Address 2:	Not reported
Incident Source City,St,Zip:	Not reported
Incident Source County:	Not reported
DEP Requested:	Not reported
Confidential:	Not reported

FN1451 **101 LINDEN AVENUE EAST** **NJ NJEMS** **S125899561**
Target **101 LINDEN AVE E** **N/A**
Property **JERSEY CITY, NJ 07305**

Site 8 of 11 in cluster FN

Actual: **17 ft.**

Focus Map: **10**

NJEMS:

Name:	101 LINDEN AVENUE EAST
Address:	101 LINDEN AVE E
City,State,Zip:	JERSEY CITY, NJ 07305
Site Id:	648054
Municipality:	JERSEY CITY
Municipality Name From Spatial Overlay:	JERSEY CITY
GNIS Civil Code For Municipality:	885264
Municipal Code (NJ-1040):	0906
X Coord:	606827
Y Coord:	676036
Coord System:	NJ STATE PLANE (NAD83) - USFEET
Coord Type:	Other/Unknown
Coord Orign:	Submittal Document
State Standard Numeric Code From Spatial Overlay:	0906

101 LINDEN AVENUE EAST (Continued) **S125899561**

Unique Feature Number For Municipality From Spatial Overlay:	3401736000
Eleven Digit Hydrologic Unit Code From Spatial Overlay):	02030104010
Fourteen Digit Hydrologic Unit Code From Spatial Overlay:	02030104010030
Watershed Management Area Number From Spatial Overlay:	07
Watershed Management Area Name From Spatial Overlay:	Arthur Kill
Water Region Code From Spatial Overlay:	2
Water Region Name From Spatial Overlay:	Raritan
Sub Watershed Name From Overlay:	Upper NY Bay / Kill Van Kull (74d07m30s)
Watershed Name From Spatial Overlay:	Newark Bay / Kill Van Kull / Upr NY Bay

---

FN1452 **ANHEUSER BUSCH SALES OF NJ LLC** **NJ NJEMS** **S113218987**
Target **101 LINDEN AVE E** **NJ Release** **N/A**
Property **JERSEY CITY, NJ 07305** **NJ NPDES**

Site 9 of 11 in cluster FN

Actual: **17 ft.**

Focus Map: **10**

NJEMS:

Name:	ANHEUSER BUSCH SALES OF NJ
Address:	101 LINDEN AVE E
City,State,Zip:	JERSEY CITY, NJ 07305
Site Id:	458139
Municipality:	JERSEY CITY
Municipality Name From Spatial Overlay:	JERSEY CITY
GNIS Civil Code For Municipality:	885264
Municipal Code (NJ-1040):	0906
X Coord:	606994
Y Coord:	676029
Coord System:	NJ STATE PLANE (NAD83) - USFEET
Coord Type:	Digital Image
Coord Orign:	DEP-Program
State Standard Numeric Code From Spatial Overlay:	0906
Unique Feature Number For Municipality From Spatial Overlay:	3401736000
Eleven Digit Hydrologic Unit Code From Spatial Overlay):	02030104010
Fourteen Digit Hydrologic Unit Code From Spatial Overlay:	02030104010030
Watershed Management Area Number From Spatial Overlay:	07
Watershed Management Area Name From Spatial Overlay:	Arthur Kill
Water Region Code From Spatial Overlay:	2
Water Region Name From Spatial Overlay:	Raritan
Sub Watershed Name From Overlay:	Upper NY Bay / Kill Van Kull (74d07m30s)
Watershed Name From Spatial Overlay:	Newark Bay / Kill Van Kull / Upr NY Bay

NJ Release:

Name:	Not reported
Address:	101 LINDEN AVE E
City,State,Zip:	JERSEY CITY, NJ 07302
Facility Type:	Commercial
Facility Phone:	Not reported
Incident Date:	10/18/2019
Incident Time:	Not reported
Trenton Dispatch Log Number:	734638
Case Number:	19-10-21-1640-56
Date Received:	10/21/2019
Nature of Incident:	Not reported
Operator:	Not reported
Incident Type:	UNK SO Groundwater Cont.
Incident Location:	COMMERCIAL
Location:	Not reported

ANHEUSER BUSCH SALES OF NJ LLC (Continued) **S113218987**

Other Location:	Not reported
Contact Name:	ASHLEY PIATEK
Caller Name:	Not reported
Caller Title:	Not reported
Caller Address:	Not reported
Caller City,St,Zip:	Not reported
Caller Telephone:	Not reported
Substance(s):	Not reported
Substance Type:	Not reported
Substance Identity:	Not reported
CAS Number:	Not reported
A310 Letter:	Not reported
TCPA Chemical:	Not reported
Hazrds Material:	Not reported
COMU:	Not reported
Ref. Code:	Not reported
Amt Released:	Not reported
Contained:	Not reported
Release Type:	Not reported
Release VE:	Not reported
Injuries:	No
Public Exposure:	No
Facility Evacuation:	No
Police at Scene:	No
Firemen at Scene:	No
Contamination of:	Not reported
Receiving Water:	Not reported
Status at Spill:	Not reported
NJ Spill Date:	Not reported
NJ Spill Time:	Not reported
NJ Spill Name:	Not reported
NJ Spill Title:	Not reported
NJ Spill Phone:	Not reported
Other Date:	Not reported
Other Time:	Not reported
Other Name:	Not reported
Other Title:	Not reported
Other Telephone:	Not reported
Public Evacuation:	No
Assistance Requested:	Not reported
Wind Direction/Speed:	Not reported
Local Municipality Notified:	Not reported
Local Municipality Name:	Not reported
Local Municipality Title:	Not reported
Local Municipality Telephone:	Not reported
Local Municipality Date:	Not reported
Local Municipality Time:	Not reported
Incident Description:	Not reported
Incident Name:	Not reported
Incident Referred To:	Not reported
Incident Region:	Not reported
Incident Telephone:	Not reported
Incident Date:	Not reported
Incident time:	Not reported
Incident ITM:	Not reported

Comments: Not reported

Date A310 Letter Printed: Not reported

ANHEUSER BUSCH SALES OF NJ LLC (Continued) **S113218987**

Date Local Authority Was Notified:	Not reported
Date Updated:	Not reported
Date Report Faxed to Local Authority:	Not reported
Local Authority Notification Date:	Not reported
Rep Receive Date:	10/21/2019
Reporter Type:	Other
Reporter Name:	REDACTED
Reporter Title:	REDACTED
Reporter Org:	REDATED
Reporter Address:	Not reported
Reporter City,St,Zip:	Not reported
Reporter County:	Not reported
Incident Status:	Terminated
Incident Category Source:	Other
Incident Source Name:	CENTERPOINT LINDEN LLC
Incident Source Address:	1808 SWIFT DR
Incident Source Address 2:	OAK BROOK, IL 60523
Incident Source City,St,Zip:	Out Of State, IL 60523
Incident Source County:	Out Of State
DEP Requested:	No
Confidential:	Not reported
Notify Type:	Not reported
Road Closed:	Not reported
Direction:	Not reported
Responsible Party:	Not reported
Responsible Party Name:	Not reported
Responsible Party Contact:	Not reported
Responsible Party Title:	Not reported
Responsible Party Phone:	Not reported
Responsible Party Street:	Not reported
Responsible Party County:	Not reported
Responsible Party City,St,Zip:	Not reported
Memo. Of Understanding:	Not reported
Drill/trng Exercise:	Not reported
Hazardous:	Not reported

NJPDES:

Name:	ANHEUSER BUSCH SALES OF NJ LLC
Address:	101 LINDEN AVE E
City,State,Zip:	JERSEY CITY, NJ 07305
NJPDES Permit Number:	NJG0204986
Facility Telephone:	Not reported
Facility Contact:	John Relvas
Facility Municipality:	Jersey City
Facility Enforcement region:	Not reported
Discharger Classification:	Not reported
Discharger Category Code:	5G2
Document Status:	Approved
Facility Primary SIC code:	Not reported
Facility Ownership:	Not reported
Facility Discharge Basin code:	Not reported
Facility Discharge Basin name:	Not reported
Facility Lat/Long:	Not reported
Site X Coordinate:	606994
Site X Coordinate:	676029
Facility Lot number:	Not reported
Facility Block number:	Not reported

ANHEUSER BUSCH SALES OF NJ LLC (Continued) **S113218987**

Permittee Name:	Not reported
Permittee Address:	Not reported
Permittee PO Box:	Not reported
Permittee City,St,Zip:	Not reported
Category Description:	Basic Industrial Stormwater GP - NJ0088315 (5G2)
Date Permit Application Received:	Not reported
Date Draft Permit Issued:	Not reported
Date Final Permit Issued:	Not reported
Date Final Permit Effective:	02/01/2018
Date Final Permit Expires:	01/31/2023
PI Number:	577884
Regional Office:	Northern
Permit Category:	Not reported

FN1453 **101 LINDEN AVENUE EAST** **NJ SHWS** **S125901721**
Target **101 LINDEN AVE E** **N/A**
Property **JERSEY CITY, NJ**

Site 10 of 11 in cluster FN

Actual:
17 ft.

Focus Map:
10

SHWS:

Name:	101 LINDEN AVENUE EAST
Address:	101 LINDEN AVE E
City,State,Zip:	JERSEY CITY, NJ
Site ID:	648054
Status:	Active
Home Owner:	Not reported
PI Number:	835978

Detail As Of April 2012:

X Coord Site:	Not reported
X Coord PI:	Not reported
Y Coord Site:	Not reported
Y Coord PI:	Not reported

Name:	101 LINDEN AVENUE EAST
Address:	101 LINDEN AVE E
City,State,Zip:	JERSEY CITY, NJ
Site ID:	648054
Status:	Active
Home Owner:	No
PI Number:	835978

Detail As Of April 2012:

X Coord Site:	Not reported
X Coord PI:	Not reported
Y Coord Site:	Not reported
Y Coord PI:	Not reported

FN1454 **ANHEUSER BUSCH SALES OF NJ** **FINDS** **1015933033**
Target **101 LINDEN AVE E** **ECHO** **N/A**
Property **JERSEY CITY, NJ 07305**

Site 11 of 11 in cluster FN

Actual: **17 ft.**

FINDS:
Registry ID: 110045582320

Focus Map: **10**

Click Here:

Environmental Interest/Information System:
NJ-NJEMS (New Jersey - New Jersey Environmental Management System).
The Department of Environmental Protection (NJDEP) manages large databases of environmental information in this integrated system.
US National Pollutant Discharge Elimination System (NPDES) module of the Compliance Information System (ICIS) tracks surface water permits issued under the Clean Water Act. Under NPDES, all facilities that discharge pollutants from any point source into waters of the United States are required to obtain a permit. The permit will likely contain limits on what can be discharged, impose monitoring and reporting requirements, and include other provisions to ensure that the discharge does not adversely affect water quality.

Click this hyperlink while viewing on your computer to access additional FINDS: detail in the EDR Site Report.

ECHO:

Envid:	1015933033
Registry ID:	110045582320
DFR URL:	http://echo.epa.gov/detailed-facility-report?fid=110045582320
Name:	ANHEUSER BUSCH SALES OF NJ
Address:	101 LINDEN AVE E
City,State,Zip:	JERSEY CITY, NJ 07305

FL1455 **121 WEST 56TH STREET** **FINDS** **1012294440**
Target **121 W 56TH ST** **N/A**
Property **BAYONNE CITY, NJ 07002**

Site 13 of 16 in cluster FL

Actual: **36 ft.**

FINDS:
Registry ID: 110040265833

Focus Map: **9**

Click Here:

Environmental Interest/Information System:
NJ-NJEMS (New Jersey - New Jersey Environmental Management System).
The Department of Environmental Protection (NJDEP) manages large databases of environmental information in this integrated system.

Click this hyperlink while viewing on your computer to access additional FINDS: detail in the EDR Site Report.

FL1456 **121 WEST 56TH STREET** **NJ RGA HWS** **S115212277**
Target Property **121 W 56TH ST** **N/A**
BAYONNE CITY, NJ

Site 14 of 16 in cluster FL

Actual: **36 ft.**

Focus Map: **9**

RGA HWS:

2012	121 WEST 56TH STREET	121 W 56TH ST
2011	121 WEST 56TH STREET	121 W 56TH ST
2010	121 WEST 56TH STREET	121 W 56TH ST
2009	121 WEST 56TH STREET	121 W 56TH ST

FL1457 **NJ Release** **S109368226**
Target Property **121 W 56TH STREET** **N/A**
BAYONNE CITY, NJ

Site 15 of 16 in cluster FL

Actual: **36 ft.**

Focus Map: **9**

NJ Release:

Name:	Not reported
Address:	121 W 56TH STREET
City,State,Zip:	BAYONNE CITY, NJ
Facility Type:	Urban
Facility Phone:	Not reported
Incident Date:	08/15/2008
Incident Time:	Not reported
Trenton Dispatch Log Number:	287345
Case Number:	08-09-02-1655-05
Date Received:	09/02/2008
Nature of Incident:	Not reported
Operator:	Not reported
Incident Type:	Underground Storage Tank
Incident Location:	RESIDENCE
Location:	Not reported
Other Location:	Not reported
Contact Name:	JERRY STARR
Caller Name:	Not reported
Caller Title:	Not reported
Caller Address:	Not reported
Caller City,St,Zip:	Not reported
Caller Telephone:	Not reported
Substance(s):	Not reported
Substance Type:	Not reported
Substance Identity:	Not reported
CAS Number:	Not reported
A310 Letter:	Not reported
TCPA Chemical:	Not reported
Hazrds Material:	Not reported
COMU:	Not reported
Ref. Code:	Not reported
Amt Released:	Not reported
Contained:	Not reported
Release Type:	Not reported
Release VE:	Not reported
Injuries:	No
Public Exposure:	No
Facility Evacuation:	No

(Continued) **S109368226**

Police at Scene:	No
Firemen at Scene:	No
Contamination of:	Not reported
Receiving Water:	Not reported
Status at Spill:	Not reported
NJ Spill Date:	Not reported
NJ Spill Time:	Not reported
NJ Spill Name:	Not reported
NJ Spill Title:	Not reported
NJ Spill Phone:	Not reported
Other Date:	Not reported
Other Time:	Not reported
Other Name:	Not reported
Other Title:	Not reported
Other Telephone:	Not reported
Public Evacuation:	No
Assistance Requested:	Not reported
Wind Direction/Speed:	Not reported
Local Municipality Notified:	Not reported
Local Municipality Name:	Not reported
Local Municipality Title:	Not reported
Local Municipality Telephone:	Not reported
Local Municipality Date:	Not reported
Local Municipality Time:	Not reported
Incident Description:	Not reported
Incident Name:	Not reported
Incident Referred To:	Not reported
Incident Region:	Not reported
Incident Telephone:	Not reported
Incident Date:	Not reported
Incident time:	Not reported
Incident ITM:	Not reported
Comments: Not reported	
Date A310 Letter Printed:	Not reported
Date Local Authority Was Notified:	Not reported
Date Updated:	Not reported
Date Report Faxed to Local Authority:	Not reported
Local Authority Notification Date:	Not reported
Rep Receive Date:	09/02/2008
Reporter Type:	Citizen Complaint
Reporter Name:	REDACTED
Reporter Title:	REDACTED
Reporter Org:	REDATED
Reporter Address:	Not reported
Reporter City,St,Zip:	Not reported
Reporter County:	Not reported
Incident Status:	Terminated
Incident Category Source:	Other
Incident Source Name:	Not reported
Incident Source Address:	12 WARREN ST APT-B
Incident Source Address 2:	SARATOGA SPRINGS, NY 12866
Incident Source City,St,Zip:	Out Of State, NY
Incident Source County:	Out Of State
DEP Requested:	No
Confidential:	Not reported
Notify Type:	Not reported
Road Closed:	No

(Continued) **S109368226**

Direction:	Not reported
Responsible Party:	Not reported
Responsible Party Name:	Not reported
Responsible Party Contact:	Not reported
Responsible Party Title:	Not reported
Responsible Party Phone:	Not reported
Responsible Party Street:	Not reported
Responsible Party County:	Not reported
Responsible Party City,St,Zip:	Not reported
Memo. Of Understanding:	Not reported
Drill/trng Exercise:	Not reported
Hazardous:	Not reported

FL1458 **121 WEST 56TH STREET** **NJ SHWS** **S109838442**
Target **121 W 56TH ST** **NJ NJEMS** **N/A**
Property **BAYONNE CITY, NJ 07002**

Site 16 of 16 in cluster FL

Actual:
36 ft.

Focus Map:
9

SHWS:

Name:	121 WEST 56TH STREET
Address:	121 W 56TH ST
City,State,Zip:	BAYONNE CITY, NJ
Site ID:	397034
Status:	Closed
Home Owner:	Yes
PI Number:	496771

Detail As Of April 2012:

X Coord Site:	Not reported
X Coord PI:	Not reported
Y Coord Site:	Not reported
Y Coord PI:	Not reported

NJEMS:

Name:	121 WEST 56TH STREET
Address:	121 W 56TH ST
City,State,Zip:	BAYONNE CITY, NJ 07002
Site Id:	397034
Municipality:	BAYONNE CITY
Municipality Name From Spatial Overlay:	BAYONNE CITY
GNIS Civil Code For Municipality:	885151
Municipal Code (NJ-1040):	0901
X Coord:	601847
Y Coord:	676188
Coord System:	NJ STATE PLANE (NAD83) - USFEET
Coord Type:	GIS Parcel Centroid
Coord Orign:	DEP-GIS
State Standard Numeric Code From Spatial Overlay:	0901
Unique Feature Number For Municipality From Spatial Overlay:	3401703580
Eleven Digit Hydrologic Unit Code From Spatial Overlay):	02030104010
Fourteen Digit Hydrologic Unit Code From Spatial Overlay:	02030104010020
Watershed Management Area Number From Spatial Overlay:	07
Watershed Management Area Name From Spatial Overlay:	Arthur Kill
Water Region Code From Spatial Overlay:	2
Water Region Name From Spatial Overlay:	Raritan
Sub Watershed Name From Overlay:	Newark Bay / Kill Van Kull (74d 07m 30s)
Watershed Name From Spatial Overlay:	Newark Bay / Kill Van Kull / Upr NY Bay

FP1459 **NJ SHWS** **S112173269**
Target Property **93 W 57TH ST**
BAYONNE CITY, NJ 07002
NJ Release **N/A**

Site 1 of 4 in cluster FP

Actual:
30 ft.

Focus Map:
9

SHWS:

Name:	93 WEST 57TH STREET
Address:	93 W 57TH ST
City,State,Zip:	BAYONNE CITY, NJ
Site ID:	467985
Status:	Closed
Home Owner:	Yes
PI Number:	590504

Detail As Of April 2012:

X Coord Site:	Not reported
X Coord PI:	Not reported
Y Coord Site:	Not reported
Y Coord PI:	Not reported

NJ Release:

Name:	Not reported
Address:	93 W 57TH ST
City,State,Zip:	BAYONNE CITY, NJ 07002
Facility Type:	Residential
Facility Phone:	Not reported
Incident Date:	08/06/2012
Incident Time:	Not reported
Trenton Dispatch Log Number:	434672
Case Number:	12-08-06-1356-21
Date Received:	08/06/2012
Nature of Incident:	Not reported
Operator:	Not reported
Incident Type:	Underground Storage Tank
Incident Location:	RESIDENCE
Location:	Not reported
Other Location:	Not reported
Contact Name:	Not reported
Caller Name:	Not reported
Caller Title:	Not reported
Caller Address:	Not reported
Caller City,St,Zip:	Not reported
Caller Telephone:	Not reported
Substance(s):	Not reported
Substance Type:	Not reported
Substance Identity:	Not reported
CAS Number:	Not reported
A310 Letter:	Not reported
TCPA Chemical:	Not reported
Hazrds Material:	Not reported
COMU:	Not reported
Ref. Code:	Not reported
Amt Released:	Not reported
Contained:	Not reported
Release Type:	Not reported
Release VE:	Not reported
Injuries:	No
Public Exposure:	No

(Continued) **S112173269**

Facility Evacuation:	No
Police at Scene:	No
Firemen at Scene:	No
Contamination of:	Not reported
Receiving Water:	Not reported
Status at Spill:	Not reported
NJ Spill Date:	Not reported
NJ Spill Time:	Not reported
NJ Spill Name:	Not reported
NJ Spill Title:	Not reported
NJ Spill Phone:	Not reported
Other Date:	Not reported
Other Time:	Not reported
Other Name:	Not reported
Other Title:	Not reported
Other Telephone:	Not reported
Public Evacuation:	No
Assistance Requested:	Not reported
Wind Direction/Speed:	Not reported
Local Municipality Notified:	Not reported
Local Municipality Name:	Not reported
Local Municipality Title:	Not reported
Local Municipality Telephone:	Not reported
Local Municipality Date:	Not reported
Local Municipality Time:	Not reported
Incident Description:	Not reported
Incident Name:	Not reported
Incident Referred To:	Not reported
Incident Region:	Not reported
Incident Telephone:	Not reported
Incident Date:	Not reported
Incident time:	Not reported
Incident ITM:	Not reported
Comments: Not reported	
Date A310 Letter Printed:	Not reported
Date Local Authority Was Notified:	Not reported
Date Updated:	Not reported
Date Report Faxed to Local Authority:	Not reported
Local Authority Notification Date:	Not reported
Rep Receive Date:	08/06/2012
Reporter Type:	Other
Reporter Name:	REDACTED
Reporter Title:	REDACTED
Reporter Org:	REDATED
Reporter Address:	Not reported
Reporter City,St,Zip:	Not reported
Reporter County:	Not reported
Incident Status:	Terminated
Incident Category Source:	Other
Incident Source Name:	OLIVIA MORREALE
Incident Source Address:	80 W 38TH ST
Incident Source Address 2:	Not reported
Incident Source City,St,Zip:	Bayonne City, NJ
Incident Source County:	Hudson
DEP Requested:	No
Confidential:	Not reported
Notify Type:	Not reported

(Continued) **S112173269**

Road Closed:	Not reported
Direction:	Not reported
Responsible Party:	Not reported
Responsible Party Name:	Not reported
Responsible Party Contact:	Not reported
Responsible Party Title:	Not reported
Responsible Party Phone:	Not reported
Responsible Party Street:	Not reported
Responsible Party County:	Not reported
Responsible Party City,St,Zip:	Not reported
Memo. Of Understanding:	Not reported
Drill/trng Exercise:	Not reported
Hazardous:	Not reported

FP1460 **WATCHMEN PEST CONTROL** **FINDS** **1015821479**
Target **93 W 57TH ST** **N/A**
Property **BAYONNE, NJ 07002**

Site 2 of 4 in cluster FP

Actual: **30 ft.**
Focus Map: **9**

FINDS:
Registry ID: 110054182264

Click Here:

Environmental Interest/Information System:
NJ-NJEMS (New Jersey - New Jersey Environmental Management System).
The Department of Environmental Protection (NJDEP) manages large databases of environmental information in this integrated system.

Click this hyperlink while viewing on your computer to access additional FINDS: detail in the EDR Site Report.

FP1461 **WATCHMEN PEST CONTROL** **NJ NJEMS** **S115583428**
Target **93 W 57TH ST** **N/A**
Property **BAYONNE, NJ 07002**

Site 3 of 4 in cluster FP

Actual: **30 ft.**
Focus Map: **9**

NJEMS:

Name:	WATCHMEN PEST CONTROL
Address:	93 W 57TH ST
City,State,Zip:	BAYONNE, NJ 07002
Site Id:	467985
Municipality:	BAYONNE CITY
Municipality Name From Spatial Overlay:	BAYONNE CITY
GNIS Civil Code For Municipality:	885151
Municipal Code (NJ-1040):	0901
X Coord:	602366
Y Coord:	676164
Coord System:	NJ STATE PLANE (NAD83) - USFEET
Coord Type:	GIS Parcel Centroid
Coord Orign:	DEP-GIS
State Standard Numeric Code From Spatial Overlay:	0901
Unique Feature Number For Municipality From Spatial Overlay:	3401703580
Eleven Digit Hydrologic Unit Code From Spatial Overlay):	02030104010
Fourteen Digit Hydrologic Unit Code From Spatial Overlay:	02030104010030
Watershed Management Area Number From Spatial Overlay:	07

WATCHMEN PEST CONTROL (Continued) **S115583428**

Watershed Management Area Name From Spatial Overlay:	Arthur Kill
Water Region Code From Spatial Overlay:	2
Water Region Name From Spatial Overlay:	Raritan
Sub Watershed Name From Overlay:	Upper NY Bay / Kill Van Kull (74d07m30s)
Watershed Name From Spatial Overlay:	Newark Bay / Kill Van Kull / Upr NY Bay

---

FP1462 **NJ Release** **S125843675**
Target Property **91 WEST 57TH STREET** **N/A**
BAYONNE CITY, NJ 07002

Site 4 of 4 in cluster FP

Actual: **30 ft.**
Focus Map: **9**

NJ Release:

Name:	Not reported
Address:	91 WEST 57TH STREET
City,State,Zip:	BAYONNE CITY, NJ 07002
Facility Type:	Residential
Facility Phone:	Not reported
Incident Date:	09/26/2019
Incident Time:	Not reported
Trenton Dispatch Log Number:	731879
Case Number:	19-09-26-1305-53
Date Received:	09/26/2019
Nature of Incident:	Not reported
Operator:	Not reported
Incident Type:	Odors
Incident Location:	IN THE AREA OF
Location:	Not reported
Other Location:	Not reported
Contact Name:	Not reported
Caller Name:	Not reported
Caller Title:	Not reported
Caller Address:	Not reported
Caller City,St,Zip:	Not reported
Caller Telephone:	Not reported
Substance(s):	Not reported
Substance Type:	Not reported
Substance Identity:	Not reported
CAS Number:	Not reported
A310 Letter:	Not reported
TCPA Chemical:	Not reported
Hazrds Material:	Not reported
COMU:	Not reported
Ref. Code:	Not reported
Amt Released:	Not reported
Contained:	Not reported
Release Type:	Not reported
Release VE:	Not reported
Injuries:	No
Public Exposure:	No
Facility Evacuation:	No
Police at Scene:	No
Firemen at Scene:	No
Contamination of:	Not reported
Receiving Water:	Not reported
Status at Spill:	Not reported
NJ Spill Date:	Not reported
NJ Spill Time:	Not reported

(Continued) **S125843675**

NJ Spill Name:	Not reported
NJ Spill Title:	Not reported
NJ Spill Phone:	Not reported
Other Date:	Not reported
Other Time:	Not reported
Other Name:	Not reported
Other Title:	Not reported
Other Telephone:	Not reported
Public Evacuation:	No
Assistance Requested:	Not reported
Wind Direction/Speed:	Not reported
Local Municipality Notified:	Not reported
Local Municipality Name:	Not reported
Local Municipality Title:	Not reported
Local Municipality Telephone:	Not reported
Local Municipality Date:	Not reported
Local Municipality Time:	Not reported
Incident Description:	Not reported
Incident Name:	Not reported
Incident Referred To:	Not reported
Incident Region:	Not reported
Incident Telephone:	Not reported
Incident Date:	Not reported
Incident time:	Not reported
Incident ITM:	Not reported
Comments: Not reported	
Date A310 Letter Printed:	Not reported
Date Local Authority Was Notified:	Not reported
Date Updated:	Not reported
Date Report Faxed to Local Authority:	Not reported
Local Authority Notification Date:	Not reported
Rep Receive Date:	09/26/2019
Reporter Type:	Citizen Complaint
Reporter Name:	REDACTED
Reporter Title:	REDACTED
Reporter Org:	REDATED
Reporter Address:	Not reported
Reporter City,St,Zip:	Not reported
Reporter County:	Not reported
Incident Status:	Intermittent
Incident Category Source:	Other
Incident Source Name:	UNKNOWN
Incident Source Address:	Not reported
Incident Source Address 2:	Not reported
Incident Source City,St,Zip:	Not reported
Incident Source County:	Not reported
DEP Requested:	No
Confidential:	Not reported
Notify Type:	Not reported
Road Closed:	Not reported
Direction:	Not reported
Responsible Party:	Not reported
Responsible Party Name:	Not reported
Responsible Party Contact:	Not reported
Responsible Party Title:	Not reported
Responsible Party Phone:	Not reported
Responsible Party Street:	Not reported

(Continued) **S125843675**

Responsible Party County:	Not reported
Responsible Party City,St,Zip:	Not reported
Memo. Of Understanding:	Not reported
Drill/trng Exercise:	Not reported
Hazardous:	Not reported

FO1463 **ROADWAY** **NJ SPILLS** **S102611940**
Target **RT 169/AVE C** **N/A**
Property **JERSEY CITY, NJ**

Site 2 of 2 in cluster FO

Actual: **34 ft.**
Focus Map: **9**

NJ SPILL:

Name:	ROADWAY
Address:	RT 169/AVE C
City,State,Zip:	JERSEY CITY, NJ
Trenton Dispatch Log Number:	15
Case Number:	97-1-2-0400-02
Notify Type:	Not reported
Date Received:	01/02/1997
Location:	Transport
Other Location:	Not reported
Incident Date:	01/02/1997
Incident Time:	0340
A310 Letter:	No
Ref. Code:	001
COMU:	0906
CAS Number:	Not reported
Hazardous:	Not reported
Incident Location:	Not reported
Facility Type:	Commercial
Facility Phone:	Not reported
Substance(s):	DIESEL FUEL
Substance Type:	Liquid
Substance Identity:	Known
TCPA Chemical:	No
Hazrds Material:	Yes
Amnt Released:	> 100 GAL
Release VE:	Estimate
Contained:	Yes
Release Type:	Continuous
Incident Desc:	Spill,MVA
Status at Spill:	TRACTOR TRAILER OVERTURNED CAUSING ROAD CLOSURE OF RT 169 SOUTH. BAYONNE FD LEAVING SCENE. MVA IS ON BORDER OF JERSEY CITY AND BAYONNE.
NJ Spill Date:	1997-01-02 00:00:00
NJ Spill Time:	0415
NJ Spill Name:	NJSP-OEM
NJ Spill Title:	TPR. PULHOWSKI
NJ Spill Phone:	609-882-2000
Other Date:	Not reported
Other Time:	Not reported
Other Name:	Not reported
Other Title:	Not reported
Other Phone:	Not reported
Injuries:	No
Public Exposure:	No
Road Closed:	Not reported
Facility Evacuation:	No

ROADWAY (Continued) **S102611940**

Receiving Water:	Not reported
Public Evacuation:	No
Police at Scene:	Yes
Firemen at Scene:	Yes
Contamination of:	Land
Nature of Incident:	Municipal
Wind Direction/Speed:	Not reported
Assistance Requested:	No
Memo. Of Understanding:	Not reported
Drill/trng Exercise:	Not reported
Operator:	JIMS
Contact Name:	Not reported
Caller Name:	REDACTED
Caller Title:	Not reported
Caller Address:	Not reported
Caller City,St,Zip:	Not reported
Caller Phone:	Not reported
Responsible Party:	UnKnown
Responsible Party Name:	Not reported
Responsible Party Contact:	Not reported
Responsible Party Title:	Not reported
Responsible Party Telphone:	Not reported
Responsible Party Street:	Not reported
Responsible Party Municipality:	Not reported
Responsible Party State:	Not reported
Responsible Party Zip:	Not reported
Responsible City,St,Zip:	Not reported
Responsible Party County:	Not reported
Local Municipality:	Not reported
Local Municipality Name:	Not reported
Local Municipality Title:	Not reported
Local Municipality Phone:	Not reported
Local Municipality Date:	Not reported
Local Municipality Time:	Not reported
Incident Name:	B. DOYLE
Incident Referred To:	DRPSR
Incident Region:	ER1
Incident Phone:	Home
Incident Date:	01/02/1997
Incident Name:	Not reported
Incident Referred To:	NJDOT
Incident Region:	REG I
Incident Phone:	Not reported
Incident Date:	1997-01-02 00:00:00
Comments: Not reported	
Date A310 Letter Printed:	1997-01-02 00:00:00
Date Local Authority Was Notified:	Not reported
Date Update:	Not reported
Date Report Faxed to Local Authority:	1997-01-02 00:00:00
Local Authority Notification Date:	Not reported
Reporter Name:	Not reported
Reporter Type:	Not reported
Rep Received Date:	Not reported
Reporter Title:	Not reported
Reporter Orgzn:	Not reported
Reporter Address:	Not reported
Reporter City,St,Zip:	Not reported

ROADWAY (Continued) **S102611940**

Reporter County:	Not reported
Incident Type:	Not reported
Incident Status:	Not reported
Incident Source Category:	Not reported
Incident Source Name:	Not reported
Incident Source Address:	Not reported
Incident Source Address 2:	Not reported
Incident Source City,St,Zip:	Not reported
Incident Source County:	Not reported
DEP Requested:	Not reported
Confidential:	Not reported

FM1464 **BAYONNE CITY BD OF ED WOODROW WILSON #10 SCHOOL** **FINDS** **1010350610**
Target **W 56TH ST & AVE B** **N/A**
Property **BAYONNE, NJ 07002**

Site 9 of 9 in cluster FM

Actual: **37 ft.**

Focus Map: **9**

FINDS:
Registry ID: 110030811049

Click Here:

Environmental Interest/Information System:
NJ-NJEMS (New Jersey - New Jersey Environmental Management System).
The Department of Environmental Protection (NJDEP) manages large databases of environmental information in this integrated system.

Click this hyperlink while viewing on your computer to access additional FINDS: detail in the EDR Site Report.

FQ1465 **IN AREA OF** **NJ Release** **S112101618**
Target **75 W 57TH ST** **N/A**
Property **BAYONNE, NJ**

Site 1 of 6 in cluster FQ

Actual: **33 ft.**

Focus Map: **9**

NJ Release:

Name:	IN AREA OF
Address:	75 W 57TH ST
City,State,Zip:	BAYONNE, NJ
Facility Type:	Residential
Facility Phone:	Not reported
Incident Date:	09/10/1993
Incident Time:	1955
Trenton Dispatch Log Number:	15494
Case Number:	93-9-10-1958-01
Date Received:	09/10/1993
Nature of Incident:	Citizen
Operator:	DAVE
Incident Type:	Not reported
Incident Location:	Not reported
Location:	Other
Other Location:	Not reported
Contact Name:	Not reported
Caller Name:	REDACTED
Caller Title:	Not reported
Caller Address:	Not reported

IN AREA OF (Continued) **S112101618**

Caller City,St,Zip:	Not reported
Caller Telephone:	Not reported
Substance(s):	ODORS
Substance Type:	Gas
Substance Identity:	Known
CAS Number:	Not reported
A310 Letter:	No
TCPA Chemical:	No
Hazrds Material:	No
COMU:	0901
Ref. Code:	003
Amt Released:	UNK
Contained:	No
Release Type:	Continuous
Release VE:	Not reported
Injuries:	No
Public Exposure:	Yes
Facility Evacuation:	No
Police at Scene:	No
Firemen at Scene:	No
Contamination of:	Air
Receiving Water:	Not reported
Status at Spill:	MEAT RENDERING TYPE ODORS IN AREA BOTHERING CALLER.
NJ Spill Date:	Not reported
NJ Spill Time:	Not reported
NJ Spill Name:	Not reported
NJ Spill Title:	Not reported
NJ Spill Phone:	Not reported
Other Date:	Not reported
Other Time:	Not reported
Other Name:	Not reported
Other Title:	Not reported
Other Telephone:	Not reported
Public Evacuation:	No
Assistance Requested:	Yes
Wind Direction/Speed:	Not reported
Local Municipality Notified:	Not reported
Local Municipality Name:	Not reported
Local Municipality Title:	Not reported
Local Municipality Telephone:	Not reported
Local Municipality Date:	Not reported
Local Municipality Time:	Not reported
Incident Description:	Odors
Incident Name:	MA 33/11
Incident Referred To:	OEP-AIR
Incident Region:	Metro
Incident Telephone:	Radio
Incident Date:	09/10/1993
Incident time:	1959
Incident ITM:	B
Comments: Not reported	
Date A310 Letter Printed:	1993-09-10 00:00:00
Date Local Authority Was Notified:	Not reported
Date Updated:	Not reported
Date Report Faxed to Local Authority:	1993-09-10 00:00:00
Local Authority Notification Date:	Not reported
Rep Receive Date:	Not reported

IN AREA OF (Continued) **S112101618**

Reporter Type:	Not reported
Reporter Name:	Not reported
Reporter Title:	Not reported
Reporter Org:	Not reported
Reporter Address:	Not reported
Reporter City,St,Zip:	Not reported
Reporter County:	Not reported
Incident Status:	Not reported
Incident Category Source:	Not reported
Incident Source Name:	Not reported
Incident Source Address:	Not reported
Incident Source Address 2:	Not reported
Incident Source City,St,Zip:	Not reported
Incident Source County:	Not reported
DEP Requested:	Not reported
Confidential:	Not reported
Notify Type:	Not reported
Road Closed:	Not reported
Direction:	Not reported
Responsible Party:	Known
Responsible Party Name:	MEAT RENDERING PLANT
Responsible Party Contact:	Not reported
Responsible Party Title:	Not reported
Responsible Party Phone:	Not reported
Responsible Party Street:	Not reported
Responsible Party County:	Not reported
Responsible Party City,St,Zip:	NEWARK, NJ
Memo. Of Understanding:	Not reported
Drill/trng Exercise:	Not reported
Hazardous:	Not reported

FQ1466 **AREA OF** **NJ Release** **S112107667**
Target **75 WEST 57TH ST** **N/A**
Property **BAYONNE, NJ**

Site 2 of 6 in cluster FQ

Actual: **33 ft.**

Focus Map: **9**

NJ Release:

Name:	AREA OF
Address:	75 WEST 57TH ST
City,State,Zip:	BAYONNE, NJ
Facility Type:	Residential
Facility Phone:	201-858-2247
Incident Date:	07/11/1998
Incident Time:	2200
Trenton Dispatch Log Number:	28167
Case Number:	98-07-11-2231-07
Date Received:	07/11/1998
Nature of Incident:	Not reported
Operator:	JON
Incident Type:	Not reported
Incident Location:	Not reported
Location:	Other
Other Location:	Not reported
Contact Name:	Not reported
Caller Name:	REDACTED
Caller Title:	Not reported
Caller Address:	Not reported

AREA OF (Continued) **S112107667**

Caller City,St,Zip:	Not reported
Caller Telephone:	Not reported
Substance(s):	Not reported
Substance Type:	Not reported
Substance Identity:	Not reported
CAS Number:	Not reported
A310 Letter:	False
TCPA Chemical:	Not reported
Hazrds Material:	Not reported
COMU:	0901
Ref. Code:	003
Amt Released:	Not reported
Contained:	Not reported
Release Type:	Not reported
Release VE:	Not reported
Injuries:	No
Public Exposure:	Yes
Facility Evacuation:	No
Police at Scene:	No
Firemen at Scene:	No
Contamination of:	Air
Receiving Water:	Not reported
Status at Spill:	STRONG ROTTEN FLESH ODORS IN AREA OF RESIDENCE. POSS COMING FROM FAT RENDERING PLANT IN NEWARK.
NJ Spill Date:	Not reported
NJ Spill Time:	Not reported
NJ Spill Name:	Not reported
NJ Spill Title:	Not reported
NJ Spill Phone:	Not reported
Other Date:	Not reported
Other Time:	Not reported
Other Name:	Not reported
Other Title:	Not reported
Other Telephone:	Not reported
Public Evacuation:	No
Assistance Requested:	No
Wind Direction/Speed:	0
Local Municipality Notified:	No
Local Municipality Name:	Not reported
Local Municipality Title:	Not reported
Local Municipality Telephone:	Not reported
Local Municipality Date:	Not reported
Local Municipality Time:	Not reported
Incident Description:	Not reported
Incident Name:	Not reported
Incident Referred To:	Not reported
Incident Region:	Not reported
Incident Telephone:	Not reported
Incident Date:	Not reported
Incident time:	Not reported
Incident ITM:	Not reported
Comments: Not reported	
Date A310 Letter Printed:	Not reported
Date Local Authority Was Notified:	Not reported
Date Updated:	Not reported
Date Report Faxed to Local Authority:	Not reported
Local Authority Notification Date:	Not reported

AREA OF (Continued) **S112107667**

Rep Receive Date:	Not reported
Reporter Type:	Not reported
Reporter Name:	Not reported
Reporter Title:	Not reported
Reporter Org:	Not reported
Reporter Address:	Not reported
Reporter City,St,Zip:	Not reported
Reporter County:	Not reported
Incident Status:	Not reported
Incident Category Source:	Not reported
Incident Source Name:	Not reported
Incident Source Address:	Not reported
Incident Source Address 2:	Not reported
Incident Source City,St,Zip:	Not reported
Incident Source County:	Not reported
DEP Requested:	Not reported
Confidential:	Not reported
Notify Type:	Citizen
Road Closed:	No
Direction:	Not reported
Responsible Party:	Suspected
Responsible Party Name:	VAN IDERSTINE
Responsible Party Contact:	Not reported
Responsible Party Title:	Not reported
Responsible Party Phone:	Not reported
Responsible Party Street:	Not reported
Responsible Party County:	ESSEX
Responsible Party City,St,Zip:	NEWARK, NJ
Memo. Of Understanding:	No
Drill/trng Exercise:	No
Hazardous:	Not reported

FQ1467 **ERNS** **2005774239**
Target Property **75 WEST 57TH ST.** **N/A**
BAYONNE, NJ

Site 3 of 6 in cluster FQ

Actual:
33 ft.

Focus Map:
9

Click this hyperlink while viewing on your computer to access additional ERNS detail in the EDR Site Report.

FQ1468 **IN AREA OF** **NJ Release** **S112105957**
Target Property **75 WEST 57TH ST** **N/A**
BAYONNE, NJ

Site 4 of 6 in cluster FQ

Actual:
33 ft.

Focus Map:
9

NJ Release:

Name:	IN AREA OF
Address:	75 WEST 57TH ST
City,State,Zip:	BAYONNE, NJ
Facility Type:	Residential

IN AREA OF (Continued) **S112105957**

Facility Phone:	201-858-2247
Incident Date:	02/12/1995
Incident Time:	2000
Trenton Dispatch Log Number:	2047
Case Number:	95-2-12-2022-55
Date Received:	02/12/1995
Nature of Incident:	Citizen
Operator:	STIVE
Incident Type:	Not reported
Incident Location:	Not reported
Location:	Other
Other Location:	Not reported
Contact Name:	Not reported
Caller Name:	REDACTED
Caller Title:	Not reported
Caller Address:	Not reported
Caller City,St,Zip:	Not reported
Caller Telephone:	Not reported
Substance(s):	ODORS
Substance Type:	Gas
Substance Identity:	Known
CAS Number:	Not reported
A310 Letter:	No
TCPA Chemical:	No
Hazrds Material:	No
COMU:	0901
Ref. Code:	003
Amt Released:	UNK
Contained:	No
Release Type:	Continuous
Release VE:	Not reported
Injuries:	No
Public Exposure:	Yes
Facility Evacuation:	No
Police at Scene:	No
Firemen at Scene:	No
Contamination of:	Air
Receiving Water:	NONE
Status at Spill:	CALLER COMPLAINING OF STRONG CAUSTIC ODORS. ITS DIFFICULT TO BREATH.
NJ Spill Date:	Not reported
NJ Spill Time:	Not reported
NJ Spill Name:	Not reported
NJ Spill Title:	Not reported
NJ Spill Phone:	Not reported
Other Date:	Not reported
Other Time:	Not reported
Other Name:	Not reported
Other Title:	Not reported
Other Telephone:	Not reported
Public Evacuation:	No
Assistance Requested:	Yes
Wind Direction/Speed:	Not reported
Local Municipality Notified:	Not reported
Local Municipality Name:	Not reported
Local Municipality Title:	Not reported
Local Municipality Telephone:	Not reported
Local Municipality Date:	Not reported

IN AREA OF (Continued) **S112105957**

Local Municipality Time:	Not reported
Incident Description:	Odors/Vapors
Incident Name:	Not reported
Incident Referred To:	OEP-AIR
Incident Region:	Metro
Incident Telephone:	Faxed,Mailed
Incident Date:	02/12/1995
Incident time:	Not reported
Incident ITM:	B
Comments: Not reported	
Date A310 Letter Printed:	1995-02-12 00:00:00
Date Local Authority Was Notified:	Not reported
Date Updated:	Not reported
Date Report Faxed to Local Authority:	1995-02-12 00:00:00
Local Authority Notification Date:	Not reported
Rep Receive Date:	Not reported
Reporter Type:	Not reported
Reporter Name:	Not reported
Reporter Title:	Not reported
Reporter Org:	Not reported
Reporter Address:	Not reported
Reporter City,St,Zip:	Not reported
Reporter County:	Not reported
Incident Status:	Not reported
Incident Category Source:	Not reported
Incident Source Name:	Not reported
Incident Source Address:	Not reported
Incident Source Address 2:	Not reported
Incident Source City,St,Zip:	Not reported
Incident Source County:	Not reported
DEP Requested:	Not reported
Confidential:	Not reported
Notify Type:	Not reported
Road Closed:	Not reported
Direction:	Not reported
Responsible Party:	UnKnown
Responsible Party Name:	Not reported
Responsible Party Contact:	Not reported
Responsible Party Title:	Not reported
Responsible Party Phone:	Not reported
Responsible Party Street:	Not reported
Responsible Party County:	Not reported
Responsible Party City,St,Zip:	Not reported
Memo. Of Understanding:	Not reported
Drill/trng Exercise:	Not reported
Hazardous:	Not reported

FQ1469 **NJ Release** **S107439378**
Target Property **75 WEST 57TH ST** **N/A**
BAYONNE CITY, NJ 07002

Site 5 of 6 in cluster FQ

Actual: **33 ft.**
Focus Map: 9

NJ Release:

Name:	Not reported
Address:	75 WEST 57TH ST
City,State,Zip:	BAYONNE CITY, NJ 07002
Facility Type:	Residential

(Continued) **S107439378**

Facility Phone:	Not reported
Incident Date:	09/25/2005
Incident Time:	Not reported
Trenton Dispatch Log Number:	160641
Case Number:	05-09-28-1539-09
Date Received:	09/28/2005
Nature of Incident:	Not reported
Operator:	Not reported
Incident Type:	Underground Storage Tank
Incident Location:	RESIDENCE
Location:	Not reported
Other Location:	Not reported
Contact Name:	MR BARMAN
Caller Name:	Not reported
Caller Title:	Not reported
Caller Address:	Not reported
Caller City,St,Zip:	Not reported
Caller Telephone:	Not reported
Substance(s):	Not reported
Substance Type:	Not reported
Substance Identity:	Not reported
CAS Number:	Not reported
A310 Letter:	Not reported
TCPA Chemical:	Not reported
Hazrds Material:	Not reported
COMU:	Not reported
Ref. Code:	Not reported
Amt Released:	Not reported
Contained:	Not reported
Release Type:	Not reported
Release VE:	Not reported
Injuries:	No
Public Exposure:	No
Facility Evacuation:	No
Police at Scene:	No
Firemen at Scene:	No
Contamination of:	Not reported
Receiving Water:	Not reported
Status at Spill:	Not reported
NJ Spill Date:	Not reported
NJ Spill Time:	Not reported
NJ Spill Name:	Not reported
NJ Spill Title:	Not reported
NJ Spill Phone:	Not reported
Other Date:	Not reported
Other Time:	Not reported
Other Name:	Not reported
Other Title:	Not reported
Other Telephone:	Not reported
Public Evacuation:	No
Assistance Requested:	Not reported
Wind Direction/Speed:	Not reported
Local Municipality Notified:	Not reported
Local Municipality Name:	Not reported
Local Municipality Title:	Not reported
Local Municipality Telephone:	Not reported
Local Municipality Date:	Not reported

(Continued) **S107439378**

Local Municipality Time:	Not reported
Incident Description:	Not reported
Incident Name:	Not reported
Incident Referred To:	Not reported
Incident Region:	Not reported
Incident Telephone:	Not reported
Incident Date:	Not reported
Incident time:	Not reported
Incident ITM:	Not reported
Comments:	Not reported
Date A310 Letter Printed:	Not reported
Date Local Authority Was Notified:	Not reported
Date Updated:	Not reported
Date Report Faxed to Local Authority:	Not reported
Local Authority Notification Date:	Not reported
Rep Receive Date:	09/28/2005
Reporter Type:	Other
Reporter Name:	REDACTED
Reporter Title:	REDACTED
Reporter Org:	REDATED
Reporter Address:	Not reported
Reporter City,St,Zip:	Not reported
Reporter County:	Not reported
Incident Status:	Terminated
Incident Category Source:	Other
Incident Source Name:	MR BARMAN
Incident Source Address:	75 WEST 57TH ST
Incident Source Address 2:	Not reported
Incident Source City,St,Zip:	Bayonne City, NJ 07002
Incident Source County:	Hudson
DEP Requested:	No
Confidential:	Not reported
Notify Type:	Not reported
Road Closed:	No
Direction:	Not reported
Responsible Party:	Not reported
Responsible Party Name:	Not reported
Responsible Party Contact:	Not reported
Responsible Party Title:	Not reported
Responsible Party Phone:	Not reported
Responsible Party Street:	Not reported
Responsible Party County:	Not reported
Responsible Party City,St,Zip:	Not reported
Memo. Of Understanding:	Not reported
Drill/trng Exercise:	Not reported
Hazardous:	Not reported

1470 **JERSEY CITY MUNICIPAL SERVICE CENTER** **FINDS** **1015857961**
Target **13 15 E LINDEN AVE** **N/A**
Property **JERSEY CITY, NJ 07305**

Actual:
28 ft.

Focus Map:
9

FINDS:
Registry ID: 110044844345

Click Here:

Environmental Interest/Information System:
NJ-NJEMS (New Jersey - New Jersey Environmental Management System).

JERSEY CITY MUNICIPAL SERVICE CENTER (Continued) **1015857961**

The Department of Environmental Protection (NJDEP) manages large databases of environmental information in this integrated system.

Click this hyperlink while viewing on your computer to access additional FINDS: detail in the EDR Site Report.

FR1471 **BAYONNE CITY BD OF ED WOODROW WILSON #10 SCHOOL** **NJ NJEMS** **S113629115**
Target **W 56TH ST & AVE B** **N/A**
Property **BAYONNE, NJ 07002**

Site 1 of 10 in cluster FR

Actual: **39 ft.**
Focus Map: **9**

NJEMS:

Name:	BAYONNE CITY BD OF ED WOODROW WILSON #10 SCHOOL
Address:	W 56TH ST & AVE B
City,State,Zip:	BAYONNE, NJ 07002
Site Id:	49404
Municipality:	BAYONNE CITY
Municipality Name From Spatial Overlay:	BAYONNE CITY
GNIS Civil Code For Municipality:	885151
Municipal Code (NJ-1040):	0901
X Coord:	602040
Y Coord:	676104
Coord System:	NJ STATE PLANE (NAD83) - USFEET
Coord Type:	GPS
Coord Orign:	DEP-GIS
State Standard Numeric Code From Spatial Overlay:	0901
Unique Feature Number For Municipality From Spatial Overlay:	3401703580
Eleven Digit Hydrologic Unit Code From Spatial Overlay):	02030104010
Fourteen Digit Hydrologic Unit Code From Spatial Overlay:	02030104010020
Watershed Management Area Number From Spatial Overlay:	07
Watershed Management Area Name From Spatial Overlay:	Arthur Kill
Water Region Code From Spatial Overlay:	2
Water Region Name From Spatial Overlay:	Raritan
Sub Watershed Name From Overlay:	Newark Bay / Kill Van Kull (74d 07m 30s)
Watershed Name From Spatial Overlay:	Newark Bay / Kill Van Kull / Upr NY Bay

---

FR1472 **WOODROW WILSON NO 10 SCHOOL** **NJ SHWS** **S117577146**
Target **W 56TH ST & AVE B** **N/A**
Property **BAYONNE CITY, NJ**

Site 2 of 10 in cluster FR

Actual: **39 ft.**
Focus Map: **9**

SHWS:

Name:	WOODROW WILSON NO 10 SCHOOL
Address:	W 56TH ST & AVE B
City,State,Zip:	BAYONNE CITY, NJ
Site ID:	49404
Status:	Closed
Home Owner:	No
PI Number:	024440

Detail As Of April 2012:

X Coord Site:	Not reported
X Coord PI:	Not reported
Y Coord Site:	Not reported
Y Coord PI:	Not reported

FR1473 **WOODROW WILSON COMMUNITY SCHOOL** **FINDS** **1024606612**
Target **101 W 56TH ST** **N/A**
Property **BAYONNE, NJ 07002**

Site 3 of 10 in cluster FR

Actual: **40 ft.**
Focus Map: **9**

FINDS:
Registry ID: 110070394167

Click Here:

Environmental Interest/Information System:
NJ-NJEMS (New Jersey - New Jersey Environmental Management System).
The Department of Environmental Protection (NJDEP) manages large databases of environmental information in this integrated system.

Click this hyperlink while viewing on your computer to access additional FINDS: detail in the EDR Site Report.

1474 **JERSEY CITY MUNICIPAL SERVICE CENTER** **NJ SHWS** **S113622456**
Target **13 15 E LINDEN AVE** **NJ NJEMS** **N/A**
Property **JERSEY CITY, NJ 07305**

Actual: **28 ft.**
Focus Map: **9**

SHWS:
Name: JERSEY CITY MUNICIPAL SERVICE CENTER
Address: 13 15 E LINDEN AVE
City,State,Zip: JERSEY CITY, NJ
Site ID: 7416
Status: Active
Home Owner: Not reported
PI Number: 591925

Detail As Of April 2012:
X Coord Site: Not reported
X Coord PI: Not reported
Y Coord Site: Not reported
Y Coord PI: Not reported

Name: JERSEY CITY MUNICIPAL SERVICE CENTER
Address: 13 15 E LINDEN AVE
City,State,Zip: JERSEY CITY, NJ
Site ID: 78517
Status: Active
Home Owner: Not reported
PI Number: 591925

Detail As Of April 2012:
X Coord Site: Not reported
X Coord PI: Not reported
Y Coord Site: Not reported
Y Coord PI: Not reported

Name: JERSEY CITY MUNICIPAL SERVICE CENTER
Address: 13 15 E LINDEN AVE
City,State,Zip: JERSEY CITY, NJ
Site ID: 413602
Status: Active
Home Owner: Not reported
PI Number: 591925

Detail As Of April 2012:
X Coord Site: Not reported
X Coord PI: Not reported

JERSEY CITY MUNICIPAL SERVICE CENTER (Continued) **S113622456**

Y Coord Site: Not reported
Y Coord PI: Not reported

Name: JERSEY CITY MUNICIPAL SERVICE CENTER
Address: 13 15 E LINDEN AVE
City,State,Zip: JERSEY CITY, NJ
Site ID: 413609
Status: Active
Home Owner: Not reported
PI Number: 591925

Detail As Of April 2012:
X Coord Site: Not reported
X Coord PI: Not reported
Y Coord Site: Not reported
Y Coord PI: Not reported

Name: JERSEY CITY MUNICIPAL SERVICE CENTER
Address: 13 15 E LINDEN AVE
City,State,Zip: JERSEY CITY, NJ
Site ID: 449309
Status: Active
Home Owner: Not reported
PI Number: 591925

Detail As Of April 2012:
X Coord Site: Not reported
X Coord PI: Not reported
Y Coord Site: Not reported
Y Coord PI: Not reported

Name: JERSEY CITY MUNICIPAL SERVICE CENTER
Address: 13 15 E LINDEN AVE
City,State,Zip: JERSEY CITY, NJ
Site ID: 449309
Status: Active
Home Owner: No
PI Number: 591925

Detail As Of April 2012:
X Coord Site: Not reported
X Coord PI: Not reported
Y Coord Site: Not reported
Y Coord PI: Not reported

NJEMS:
Name: JERSEY CITY MUNICIPAL SERVICE CENTER
Address: 13 15 E LINDEN AVE
City,State,Zip: JERSEY CITY, NJ 07305
Site Id: 449309
Municipality: JERSEY CITY
Municipality Name From Spatial Overlay: JERSEY CITY
GNIS Civil Code For Municipality: 885264
Municipal Code (NJ-1040): 0906
X Coord: 605785
Y Coord: 676048
Coord System: NJ STATE PLANE (NAD83) - USFEET
Coord Type: Other/Unknown

JERSEY CITY MUNICIPAL SERVICE CENTER (Continued) **S113622456**

Coord Orign:	Submittal Document
State Standard Numeric Code From Spatial Overlay:	0906
Unique Feature Number For Municipality From Spatial Overlay:	3401736000
Eleven Digit Hydrologic Unit Code From Spatial Overlay):	02030104010
Fourteen Digit Hydrologic Unit Code From Spatial Overlay:	02030104010030
Watershed Management Area Number From Spatial Overlay:	07
Watershed Management Area Name From Spatial Overlay:	Arthur Kill
Water Region Code From Spatial Overlay:	2
Water Region Name From Spatial Overlay:	Raritan
Sub Watershed Name From Overlay:	Upper NY Bay / Kill Van Kull (74d07m30s)
Watershed Name From Spatial Overlay:	Newark Bay / Kill Van Kull / Upr NY Bay

---

FS1475 **RESIDENCE** **NJ SPILLS** **S102201124**
Target **34 GARFIELD AVE** **N/A**
Property **JERSEY CITY, NJ**

Site 1 of 4 in cluster FS

Actual: **39 ft.**

Focus Map: **9**

NJ SPILL:

Name:	RESIDENCE
Address:	34 GARFIELD AVE
City,State,Zip:	JERSEY CITY, NJ
Trenton Dispatch Log Number:	683
Case Number:	94-1-17-1011-40
Notify Type:	Not reported
Date Received:	01/17/1994
Location:	Other
Other Location:	Not reported
Incident Date:	01/17/1994
Incident Time:	0804
A310 Letter:	No
Ref. Code:	001
COMU:	0906
CAS Number:	Not reported
Hazardous:	Not reported
Incident Location:	Not reported
Facility Type:	Residential
Facility Phone:	Not reported
Substance(s):	OIL FUEL
Substance Type:	Liquid
Substance Identity:	Suspected
TCPA Chemical:	No
Hazrds Material:	Yes
Amnt Released:	UNKNOWN
Release VE:	Not reported
Contained:	No
Release Type:	Continuous
Incident Desc:	Spill
Status at Spill:	REPORTED BROKEN WATERMAIN, WTR CO ARRIVED & FOUND ABOVE MATERIAL PERCULATING FROM THE GROUND. MATERIAL IS ENTERING STORM SEWER.
NJ Spill Date:	1994-01-17 00:00:00
NJ Spill Time:	Not reported
NJ Spill Name:	OEM
NJ Spill Title:	FAXED
NJ Spill Phone:	Not reported
Other Date:	Not reported
Other Time:	Not reported
Other Name:	Not reported

RESIDENCE (Continued) **S102201124**

Other Title:	Not reported
Other Phone:	Not reported
Injuries:	No
Public Exposure:	Yes
Road Closed:	Not reported
Facility Evacuation:	No
Receiving Water:	UNKNOWN
Public Evacuation:	No
Police at Scene:	Yes
Firemen at Scene:	Yes
Contamination of:	Land,Water
Nature of Incident:	Municipal
Wind Direction/Speed:	Not reported
Assistance Requested:	Yes
Memo. Of Understanding:	Not reported
Drill/trng Exercise:	Not reported
Operator:	ROGER
Contact Name:	Not reported
Caller Name:	REDACTED
Caller Title:	Not reported
Caller Address:	Not reported
Caller City,St,Zip:	Not reported
Caller Phone:	Not reported
Responsible Party:	UnKnown
Responsible Party Name:	Not reported
Responsible Party Contact:	Not reported
Responsible Party Title:	Not reported
Responsible Party Telphone:	Not reported
Responsible Party Street:	Not reported
Responsible Party Municipality:	Not reported
Responsible Party State:	Not reported
Responsible Party Zip:	Not reported
Responsible City,St,Zip:	Not reported
Responsible Party County:	Not reported
Local Municipality:	Not reported
Local Municipality Name:	Not reported
Local Municipality Title:	Not reported
Local Municipality Phone:	Not reported
Local Municipality Date:	Not reported
Local Municipality Time:	Not reported
Incident Name:	J.STANTON
Incident Referred To:	DRPSR
Incident Region:	ER1
Incident Phone:	Home,Faxed
Incident Date:	01/17/1994
Comments: Not reported	
Date A310 Letter Printed:	Not reported
Date Local Authority Was Notified:	Not reported
Date Update:	Not reported
Date Report Faxed to Local Authority:	Not reported
Local Authority Notification Date:	Not reported
Reporter Name:	Not reported
Reporter Type:	Not reported
Rep Received Date:	Not reported
Reporter Title:	Not reported
Reporter Orgzn:	Not reported
Reporter Address:	Not reported

RESIDENCE (Continued) **S102201124**

Reporter City,St,Zip:	Not reported
Reporter County:	Not reported
Incident Type:	Not reported
Incident Status:	Not reported
Incident Source Category:	Not reported
Incident Source Name:	Not reported
Incident Source Address:	Not reported
Incident Source Address 2:	Not reported
Incident Source City,St,Zip:	Not reported
Incident Source County:	Not reported
DEP Requested:	Not reported
Confidential:	Not reported

FR1476 **RESIDENCE** **NJ Release** **S105312675**
Target **328 AVE B** **N/A**
Property **BAYONNE, NJ**

Site 4 of 10 in cluster FR

Actual: **41 ft.**

Focus Map: **9**

NJ Release:

Name:	RESIDENCE
Address:	328 AVE B
City,State,Zip:	BAYONNE, NJ
Facility Type:	Residential
Facility Phone:	201-437-2146
Incident Date:	10/13/1992
Incident Time:	1000
Trenton Dispatch Log Number:	16765
Case Number:	92-10-15-0905-02
Date Received:	10/15/1992
Nature of Incident:	Citizen
Operator:	ROGER
Incident Type:	Not reported
Incident Location:	Not reported
Location:	Other
Other Location:	Not reported
Contact Name:	Not reported
Caller Name:	REDACTED
Caller Title:	Not reported
Caller Address:	Not reported
Caller City,St,Zip:	Not reported
Caller Telephone:	Not reported
Substance(s):	OIL FUEL
Substance Type:	Liquid
Substance Identity:	Known
CAS Number:	Not reported
A310 Letter:	No
TCPA Chemical:	No
Hazrds Material:	Yes
COMU:	0901
Ref. Code:	101
Amt Released:	UNKNOWN
Contained:	Unknown
Release Type:	Intermittent
Release VE:	Not reported
Injuries:	No
Public Exposure:	Yes
Facility Evacuation:	No

RESIDENCE (Continued) **S105312675**

Police at Scene:	No
Firemen at Scene:	No
Contamination of:	Land
Receiving Water:	Not reported
Status at Spill:	CALLER STATED ABOVE MATERIAL IS SEEPING INTO HIS BASEMENT WHEN IT RAINS. SUSPECT NEIGHBORS UST TO BE LEAKING.
NJ Spill Date:	Not reported
NJ Spill Time:	Not reported
NJ Spill Name:	Not reported
NJ Spill Title:	Not reported
NJ Spill Phone:	Not reported
Other Date:	Not reported
Other Time:	Not reported
Other Name:	Not reported
Other Title:	Not reported
Other Telephone:	Not reported
Public Evacuation:	No
Assistance Requested:	Yes
Wind Direction/Speed:	Not reported
Local Municipality Notified:	Not reported
Local Municipality Name:	BAYONNE CITY
Local Municipality Title:	Not reported
Local Municipality Telephone:	201-858-6005
Local Municipality Date:	10/15/1992
Local Municipality Time:	Not reported
Incident Description:	L.U.S.T.
Incident Name:	Not reported
Incident Referred To:	DRPSR
Incident Region:	BFO-SA
Incident Telephone:	Faxed
Incident Date:	10/15/1992
Incident time:	Not reported
Incident ITM:	T
Comments: Not reported	
Date A310 Letter Printed:	Not reported
Date Local Authority Was Notified:	Not reported
Date Updated:	Not reported
Date Report Faxed to Local Authority:	Not reported
Local Authority Notification Date:	Not reported
Rep Receive Date:	Not reported
Reporter Type:	Not reported
Reporter Name:	Not reported
Reporter Title:	Not reported
Reporter Org:	Not reported
Reporter Address:	Not reported
Reporter City,St,Zip:	Not reported
Reporter County:	Not reported
Incident Status:	Not reported
Incident Category Source:	Not reported
Incident Source Name:	Not reported
Incident Source Address:	Not reported
Incident Source Address 2:	Not reported
Incident Source City,St,Zip:	Not reported
Incident Source County:	Not reported
DEP Requested:	Not reported
Confidential:	Not reported
Notify Type:	Not reported

RESIDENCE (Continued) **S105312675**

Road Closed:	Not reported
Direction:	Not reported
Responsible Party:	Suspected
Responsible Party Name:	RESIDENCE
Responsible Party Contact:	Not reported
Responsible Party Title:	Not reported
Responsible Party Phone:	Not reported
Responsible Party Street:	326 AVE B
Responsible Party County:	HUDSON
Responsible Party City,St,Zip:	BAYONNE, NJ
Memo. Of Understanding:	Not reported
Drill/trng Exercise:	Not reported
Hazardous:	Not reported

FR1477 **MAYFAIR DELI** **FINDS** **1010521965**
Target Property **328 AVE B** **BAYONNE, NJ 07002** **N/A**

Site 5 of 10 in cluster FR

Actual: 41 ft.
Focus Map: 9

FINDS:
Registry ID: 110032198976

Click Here:

Environmental Interest/Information System:
NJ-NJEMS (New Jersey - New Jersey Environmental Management System). The Department of Environmental Protection (NJDEP) manages large databases of environmental information in this integrated system.

Click this hyperlink while viewing on your computer to access additional FINDS: detail in the EDR Site Report.

FR1478 **MAYFAIR DELI** **NJ NJEMS** **S105312673**
Target Property **328 AVE B** **BAYONNE, NJ 07002** **NJ Release** **N/A**

Site 6 of 10 in cluster FR

Actual: 41 ft.
Focus Map: 9

NJEMS:

Name:	MAYFAIR DELI
Address:	328 AVE B
City,State,Zip:	BAYONNE, NJ 07002
Site Id:	64229
Municipality:	BAYONNE CITY
Municipality Name From Spatial Overlay:	BAYONNE CITY
GNIS Civil Code For Municipality:	885151
Municipal Code (NJ-1040):	0901
X Coord:	601955
Y Coord:	675980
Coord System:	NJ STATE PLANE (NAD83) - USFEET
Coord Type:	GPS
Coord Orign:	DEP-GIS
State Standard Numeric Code From Spatial Overlay:	0901
Unique Feature Number For Municipality From Spatial Overlay:	3401703580
Eleven Digit Hydrologic Unit Code From Spatial Overlay):	02030104010
Fourteen Digit Hydrologic Unit Code From Spatial Overlay:	02030104010020
Watershed Management Area Number From Spatial Overlay:	07

MAYFAIR DELI (Continued) **S105312673**

Watershed Management Area Name From Spatial Overlay:	Arthur Kill
Water Region Code From Spatial Overlay:	2
Water Region Name From Spatial Overlay:	Raritan
Sub Watershed Name From Overlay:	Newark Bay / Kill Van Kull (74d 07m 30s)
Watershed Name From Spatial Overlay:	Newark Bay / Kill Van Kull / Upr NY Bay

NJ Release:

Name:	MAYFAIR DELI
Address:	328 AVE B
City,State,Zip:	BAYONNE, NJ
Facility Type:	Commercial
Facility Phone:	201-437-2146
Incident Date:	11/08/1993
Incident Time:	ONGO
Trenton Dispatch Log Number:	18854
Case Number:	93-11-8-1606-00
Date Received:	11/08/1993
Nature of Incident:	Citizen
Operator:	JOES
Incident Type:	Not reported
Incident Location:	Not reported
Location:	Other
Other Location:	Not reported
Contact Name:	Not reported
Caller Name:	REDACTED
Caller Title:	Not reported
Caller Address:	Not reported
Caller City,St,Zip:	Not reported
Caller Telephone:	Not reported
Substance(s):	OIL HEATING #2
Substance Type:	Liquid
Substance Identity:	Known
CAS Number:	Not reported
A310 Letter:	Yes
TCPA Chemical:	No
Hazrds Material:	Yes
COMU:	0901
Ref. Code:	001
Amt Released:	UNK
Contained:	No
Release Type:	Continuous
Release VE:	Not reported
Injuries:	No
Public Exposure:	No
Facility Evacuation:	No
Police at Scene:	No
Firemen at Scene:	No
Contamination of:	Land
Receiving Water:	Not reported
Status at Spill:	OIL IS SEEPING FROM GROUND IN BASEMENT,SOURCE IS THOUGHT TO BE UST FROM BASEMENT NEXT DOOR,NO CLEANUP
NJ Spill Date:	Not reported
NJ Spill Time:	Not reported
NJ Spill Name:	Not reported
NJ Spill Title:	Not reported
NJ Spill Phone:	Not reported
Other Date:	Not reported

MAYFAIR DELI (Continued) **S105312673**

Other Time:	Not reported
Other Name:	Not reported
Other Title:	Not reported
Other Telephone:	Not reported
Public Evacuation:	No
Assistance Requested:	Yes
Wind Direction/Speed:	Not reported
Local Municipality Notified:	Not reported
Local Municipality Name:	BAYONNE CITY
Local Municipality Title:	DISP 142
Local Municipality Telephone:	201-858-6005
Local Municipality Date:	11/08/1993
Local Municipality Time:	1623
Incident Description:	CONTAMINATED SOIL
Incident Name:	WADE WIARDA
Incident Referred To:	DRPSR
Incident Region:	ER1
Incident Telephone:	Office
Incident Date:	11/08/1993
Incident time:	1618
Incident ITM:	T
Comments: Not reported	
Date A310 Letter Printed:	Not reported
Date Local Authority Was Notified:	Not reported
Date Updated:	Not reported
Date Report Faxed to Local Authority:	Not reported
Local Authority Notification Date:	Not reported
Rep Receive Date:	Not reported
Reporter Type:	Not reported
Reporter Name:	Not reported
Reporter Title:	Not reported
Reporter Org:	Not reported
Reporter Address:	Not reported
Reporter City,St,Zip:	Not reported
Reporter County:	Not reported
Incident Status:	Not reported
Incident Category Source:	Not reported
Incident Source Name:	Not reported
Incident Source Address:	Not reported
Incident Source Address 2:	Not reported
Incident Source City,St,Zip:	Not reported
Incident Source County:	Not reported
DEP Requested:	Not reported
Confidential:	Not reported
Notify Type:	Not reported
Road Closed:	Not reported
Direction:	Not reported
Responsible Party:	Known
Responsible Party Name:	APT BUILDING
Responsible Party Contact:	MANUEL SILVA
Responsible Party Title:	OWNERS
Responsible Party Phone:	UNK
Responsible Party Street:	326 AVE B
Responsible Party County:	HUDSON
Responsible Party City,St,Zip:	BAYONNE, NJ
Memo. Of Understanding:	Not reported
Drill/trng Exercise:	Not reported

MAYFAIR DELI (Continued) **S105312673**

Hazardous:	Not reported
Name:	MAYFAIR DELI
Address:	328 AVE B
City,State,Zip:	BAYONNE, NJ
Facility Type:	Commercial
Facility Phone:	201-437-2146
Incident Date:	10/14/1992
Incident Time:	1030
Trenton Dispatch Log Number:	16725
Case Number:	92-10-14-1042-46
Date Received:	10/14/1992
Nature of Incident:	Other
Operator:	ROGER
Incident Type:	Not reported
Incident Location:	Not reported
Location:	Facility
Other Location:	Not reported
Contact Name:	Not reported
Caller Name:	REDACTED
Caller Title:	Not reported
Caller Address:	Not reported
Caller City,St,Zip:	Not reported
Caller Telephone:	Not reported
Substance(s):	OIL FUEL
Substance Type:	Liquid
Substance Identity:	Known
CAS Number:	Not reported
A310 Letter:	Yes
TCPA Chemical:	No
Hazrds Material:	Yes
COMU:	0901
Ref. Code:	101
Amt Released:	UNKNOWN
Contained:	Yes
Release Type:	Intermittent
Release VE:	Not reported
Injuries:	No
Public Exposure:	No
Facility Evacuation:	No
Police at Scene:	No
Firemen at Scene:	No
Contamination of:	Land
Receiving Water:	Not reported
Status at Spill:	1-550 GALS UST SUSPECTED TO BE LEAKING.
NJ Spill Date:	Not reported
NJ Spill Time:	Not reported
NJ Spill Name:	Not reported
NJ Spill Title:	Not reported
NJ Spill Phone:	Not reported
Other Date:	Not reported
Other Time:	Not reported
Other Name:	Not reported
Other Title:	Not reported
Other Telephone:	Not reported
Public Evacuation:	No
Assistance Requested:	Yes

MAYFAIR DELI (Continued) **S105312673**

Wind Direction/Speed:	Not reported
Local Municipality Notified:	Not reported
Local Municipality Name:	BAYONNE CITY
Local Municipality Title:	BDGE 91
Local Municipality Telephone:	201-858-6005
Local Municipality Date:	10/14/1992
Local Municipality Time:	1053
Incident Description:	L.U.S.T.
Incident Name:	Not reported
Incident Referred To:	DRPSR
Incident Region:	BFO-SA
Incident Telephone:	Faxed
Incident Date:	10/14/1992
Incident time:	Not reported
Incident ITM:	T
Comments: Not reported	
Date A310 Letter Printed:	Not reported
Date Local Authority Was Notified:	Not reported
Date Updated:	Not reported
Date Report Faxed to Local Authority:	Not reported
Local Authority Notification Date:	Not reported
Rep Receive Date:	Not reported
Reporter Type:	Not reported
Reporter Name:	Not reported
Reporter Title:	Not reported
Reporter Org:	Not reported
Reporter Address:	Not reported
Reporter City,St,Zip:	Not reported
Reporter County:	Not reported
Incident Status:	Not reported
Incident Category Source:	Not reported
Incident Source Name:	Not reported
Incident Source Address:	Not reported
Incident Source Address 2:	Not reported
Incident Source City,St,Zip:	Not reported
Incident Source County:	Not reported
DEP Requested:	Not reported
Confidential:	Not reported
Notify Type:	Not reported
Road Closed:	Not reported
Direction:	Not reported
Responsible Party:	Suspected
Responsible Party Name:	APT.BLDG
Responsible Party Contact:	MANUEL SILVA
Responsible Party Title:	OWNER
Responsible Party Phone:	Not reported
Responsible Party Street:	326 AVE B
Responsible Party County:	HUDSON
Responsible Party City,St,Zip:	BAYONNE, NJ
Memo. Of Understanding:	Not reported
Drill/trng Exercise:	Not reported
Hazardous:	Not reported
Name:	MAYFAIR DELI
Address:	328 AVE B
City,State,Zip:	BAYONNE, NJ
Facility Type:	Commercial

MAYFAIR DELI (Continued) **S105312673**

Facility Phone:	Not reported
Incident Date:	02/02/1995
Incident Time:	Not reported
Trenton Dispatch Log Number:	1581
Case Number:	95-2-2-1119-08
Date Received:	02/02/1995
Nature of Incident:	Municipal
Operator:	JIMH
Incident Type:	Not reported
Incident Location:	Not reported
Location:	Facility
Other Location:	Not reported
Contact Name:	Not reported
Caller Name:	REDACTED
Caller Title:	Not reported
Caller Address:	Not reported
Caller City,St,Zip:	Not reported
Caller Telephone:	Not reported
Substance(s):	OIL HEATING
Substance Type:	Liquid
Substance Identity:	Known
CAS Number:	Not reported
A310 Letter:	No
TCPA Chemical:	No
Hazrds Material:	Yes
COMU:	0901
Ref. Code:	001
Amt Released:	UNK
Contained:	No
Release Type:	Continuous
Release VE:	Not reported
Injuries:	No
Public Exposure:	Yes
Facility Evacuation:	No
Police at Scene:	No
Firemen at Scene:	No
Contamination of:	Land
Receiving Water:	Not reported
Status at Spill:	LEAK FROM UST ON PROPERTY NEXT TO ABOVE ADDRESS. MATERIAL IS RUNNING INTO BASEMENT. OLD CASE # IS 92-10-14-1042
NJ Spill Date:	Not reported
NJ Spill Time:	Not reported
NJ Spill Name:	Not reported
NJ Spill Title:	Not reported
NJ Spill Phone:	Not reported
Other Date:	Not reported
Other Time:	Not reported
Other Name:	Not reported
Other Title:	Not reported
Other Telephone:	Not reported
Public Evacuation:	No
Assistance Requested:	Yes
Wind Direction/Speed:	Not reported
Local Municipality Notified:	Not reported
Local Municipality Name:	Not reported
Local Municipality Title:	Not reported
Local Municipality Telephone:	Not reported

MAYFAIR DELI (Continued) **S105312673**

Local Municipality Date:	Not reported
Local Municipality Time:	Not reported
Incident Description:	U.S.T.
Incident Name:	W.WIARDA
Incident Referred To:	DRPSR
Incident Region:	ER1
Incident Telephone:	Faxed,Mailed
Incident Date:	02/02/1995
Incident time:	1127
Incident ITM:	B
Comments: Not reported	
Date A310 Letter Printed:	Not reported
Date Local Authority Was Notified:	Not reported
Date Updated:	Not reported
Date Report Faxed to Local Authority:	Not reported
Local Authority Notification Date:	Not reported
Rep Receive Date:	Not reported
Reporter Type:	Not reported
Reporter Name:	Not reported
Reporter Title:	Not reported
Reporter Org:	Not reported
Reporter Address:	Not reported
Reporter City,St,Zip:	Not reported
Reporter County:	Not reported
Incident Status:	Not reported
Incident Category Source:	Not reported
Incident Source Name:	Not reported
Incident Source Address:	Not reported
Incident Source Address 2:	Not reported
Incident Source City,St,Zip:	Not reported
Incident Source County:	Not reported
DEP Requested:	Not reported
Confidential:	Not reported
Notify Type:	Not reported
Road Closed:	Not reported
Direction:	Not reported
Responsible Party:	Known
Responsible Party Name:	Not reported
Responsible Party Contact:	MR& MRS SILVER
Responsible Party Title:	OWNER
Responsible Party Phone:	Not reported
Responsible Party Street:	160 IVORY ST
Responsible Party County:	HUDSON
Responsible Party City,St,Zip:	KEARNY, NJ
Memo. Of Understanding:	Not reported
Drill/trng Exercise:	Not reported
Hazardous:	Not reported

FR1479 **AREA OF** **NJ SPILLS** **S105312398**
Target **328 AVE.B** **N/A**
Property **BAYONNE, NJ**

Site 7 of 10 in cluster FR

Actual: **41 ft.**

Focus Map: **9**

NJ SPILL:

Name:	AREA OF
Address:	328 AVE.B
City,State,Zip:	BAYONNE, NJ
Trenton Dispatch Log Number:	8404
Case Number:	92-5-27-1353-26
Notify Type:	Not reported
Date Received:	05/27/1992
Location:	Other
Other Location:	Not reported
Incident Date:	05/27/1992
Incident Time:	ONGOI
A310 Letter:	Yes
Ref. Code:	001
COMU:	0901
CAS Number:	Not reported
Hazardous:	Not reported
Incident Location:	Not reported
Facility Type:	Residential
Facility Phone:	Not reported
Substance(s):	OIL FUEL
Substance Type:	Liquid
Substance Identity:	Known
TCPA Chemical:	No
Hazrds Material:	Yes
Amnt Released:	UNK
Release VE:	Not reported
Contained:	No
Release Type:	Continuous
Incident Desc:	Spill
Status at Spill:	LEAK INTO BASEMENT FROM RESIDENCE NEXT DOOR.
NJ Spill Date:	1992-05-27 00:00:00
NJ Spill Time:	Not reported
NJ Spill Name:	OEM
NJ Spill Title:	Not reported
NJ Spill Phone:	609-882-2000
Other Date:	Not reported
Other Time:	Not reported
Other Name:	Not reported
Other Title:	Not reported
Other Phone:	Not reported
Injuries:	No
Public Exposure:	Yes
Road Closed:	Not reported
Facility Evacuation:	No
Receiving Water:	Not reported
Public Evacuation:	No
Police at Scene:	No
Firemen at Scene:	No
Contamination of:	Land
Nature of Incident:	Citizen
Wind Direction/Speed:	Not reported
Assistance Requested:	Yes

AREA OF (Continued) **S105312398**

Memo. Of Understanding:	Not reported
Drill/trng Exercise:	Not reported
Operator:	JIMH
Contact Name:	Not reported
Caller Name:	REDACTED
Caller Title:	Not reported
Caller Address:	Not reported
Caller City,St,Zip:	Not reported
Caller Phone:	Not reported
Responsible Party:	Known
Responsible Party Name:	RESID NEXT TO
Responsible Party Contact:	Not reported
Responsible Party Title:	Not reported
Responsible Party Telphone:	Not reported
Responsible Party Street:	328 AVE.B
Responsible Party Municipality:	BAYONNE
Responsible Party State:	NJ
Responsible Party Zip:	Not reported
Responsible City,St,Zip:	BAYONNE, NJ
Responsible Party County:	HUDSON
Local Municipality:	Not reported
Local Municipality Name:	BAYONNE CITY
Local Municipality Title:	PELLICCIA
Local Municipality Phone:	201-858-6005
Local Municipality Date:	05/27/1992
Local Municipality Time:	1402
Incident Name:	HOYLE
Incident Referred To:	DRPSR
Incident Region:	ER1
Incident Phone:	Office
Incident Date:	05/27/1992
Comments: Not reported	
Date A310 Letter Printed:	1992-05-27 00:00:00
Date Local Authority Was Notified:	Not reported
Date Update:	Not reported
Date Report Faxed to Local Authority:	1992-05-27 00:00:00
Local Authority Notification Date:	Not reported
Reporter Name:	Not reported
Reporter Type:	Not reported
Rep Received Date:	Not reported
Reporter Title:	Not reported
Reporter Orgzn:	Not reported
Reporter Address:	Not reported
Reporter City,St,Zip:	Not reported
Reporter County:	Not reported
Incident Type:	Not reported
Incident Status:	Not reported
Incident Source Category:	Not reported
Incident Source Name:	Not reported
Incident Source Address:	Not reported
Incident Source Address 2:	Not reported
Incident Source City,St,Zip:	Not reported
Incident Source County:	Not reported
DEP Requested:	Not reported
Confidential:	Not reported

FR1480 **MAYFAIR DELI** **NJ RGA HWS** **S115265050**
Target **328 AVE B** **N/A**
Property **BAYONNE CITY, NJ**

Site 8 of 10 in cluster FR

Actual: **41 ft.**
Focus Map: **9**

RGA HWS:

2012	MAYFAIR DELI	328 AVE B
2011	MAYFAIR DELI	328 AVE B
2010	MAYFAIR DELI	328 AVE B
2009	MAYFAIR DELI	328 AVE B
2008	MAYFAIR DELI	328 AVE B

FR1481 **MAYFAIR DELI** **NJ HWS RE-EVAL** **S108028364**
Target **328 AVE B** **N/A**
Property **BAYONNE CITY, NJ**

Site 9 of 10 in cluster FR

Actual: **41 ft.**
Focus Map: **9**

HWS RE-EVAL:

Facility Status:	Assigned to RPIU. Under Investigation.
PI Number:	**G000009906**
Category:	Non-Homeowner

FQ1482 **NJ Release** **S120686515**
Target **63 W 57TH STREET** **N/A**
Property **BAYONNE CITY, NJ 07002**

Site 6 of 6 in cluster FQ

Actual: **36 ft.**
Focus Map: **9**

NJ Release:

Name:	Not reported
Address:	63 W 57TH STREET
City,State,Zip:	BAYONNE CITY, NJ 07002
Facility Type:	Residential
Facility Phone:	Not reported
Incident Date:	04/12/2017
Incident Time:	Not reported
Trenton Dispatch Log Number:	636085
Case Number:	17-04-12-1440-58
Date Received:	04/12/2017
Nature of Incident:	Not reported
Operator:	Not reported
Incident Type:	Underground Storage Tank
Incident Location:	RESIDENCE
Location:	Not reported
Other Location:	Not reported
Contact Name:	Not reported
Caller Name:	Not reported
Caller Title:	Not reported
Caller Address:	Not reported
Caller City,St,Zip:	Not reported
Caller Telephone:	Not reported
Substance(s):	Not reported

(Continued) **S120686515**

Substance Type:	Not reported
Substance Identity:	Not reported
CAS Number:	Not reported
A310 Letter:	Not reported
TCPA Chemical:	Not reported
Hazrds Material:	Not reported
COMU:	Not reported
Ref. Code:	Not reported
Amt Released:	Not reported
Contained:	Not reported
Release Type:	Not reported
Release VE:	Not reported
Injuries:	No
Public Exposure:	No
Facility Evacuation:	No
Police at Scene:	No
Firemen at Scene:	No
Contamination of:	Not reported
Receiving Water:	Not reported
Status at Spill:	Not reported
NJ Spill Date:	Not reported
NJ Spill Time:	Not reported
NJ Spill Name:	Not reported
NJ Spill Title:	Not reported
NJ Spill Phone:	Not reported
Other Date:	Not reported
Other Time:	Not reported
Other Name:	Not reported
Other Title:	Not reported
Other Telephone:	Not reported
Public Evacuation:	No
Assistance Requested:	Not reported
Wind Direction/Speed:	Not reported
Local Municipality Notified:	Not reported
Local Municipality Name:	Not reported
Local Municipality Title:	Not reported
Local Municipality Telephone:	Not reported
Local Municipality Date:	Not reported
Local Municipality Time:	Not reported
Incident Description:	Not reported
Incident Name:	Not reported
Incident Referred To:	Not reported
Incident Region:	Not reported
Incident Telephone:	Not reported
Incident Date:	Not reported
Incident time:	Not reported
Incident ITM:	Not reported
Comments: Not reported	
Date A310 Letter Printed:	Not reported
Date Local Authority Was Notified:	Not reported
Date Updated:	Not reported
Date Report Faxed to Local Authority:	Not reported
Local Authority Notification Date:	Not reported
Rep Receive Date:	04/12/2017
Reporter Type:	Facility Rep.
Reporter Name:	REDACTED
Reporter Title:	REDACTED

(Continued) **S120686515**

Reporter Org:	REDATED
Reporter Address:	Not reported
Reporter City,St,Zip:	Not reported
Reporter County:	Not reported
Incident Status:	Terminated
Incident Category Source:	Other
Incident Source Name:	JOSE LANELA
Incident Source Address:	63 W 57TH STREET
Incident Source Address 2:	Not reported
Incident Source City,St,Zip:	Bayonne City, NJ 07002
Incident Source County:	Hudson
DEP Requested:	No
Confidential:	Not reported
Notify Type:	Not reported
Road Closed:	Not reported
Direction:	Not reported
Responsible Party:	Not reported
Responsible Party Name:	Not reported
Responsible Party Contact:	Not reported
Responsible Party Title:	Not reported
Responsible Party Phone:	Not reported
Responsible Party Street:	Not reported
Responsible Party County:	Not reported
Responsible Party City,St,Zip:	Not reported
Memo. Of Understanding:	Not reported
Drill/trng Exercise:	Not reported
Hazardous:	Not reported

FR1483 **NJ Release** **S107086669**
Target Property **102 WEST 56TH STREET** **N/A**
BAYONNE CITY, NJ 07002

Site 10 of 10 in cluster FR

Actual: **41 ft.**

Focus Map: **9**

NJ Release:

Name:	Not reported
Address:	102 WEST 56TH STREET
City,State,Zip:	BAYONNE CITY, NJ 07002
Facility Type:	Residential
Facility Phone:	Not reported
Incident Date:	10/26/2004
Incident Time:	Not reported
Trenton Dispatch Log Number:	119404
Case Number:	04-10-26-1542-04
Date Received:	10/26/2004
Nature of Incident:	Not reported
Operator:	Not reported
Incident Type:	Underground Storage Tank
Incident Location:	RESIDENCE
Location:	Not reported
Other Location:	Not reported
Contact Name:	THERESA GEBHARD
Caller Name:	Not reported
Caller Title:	Not reported
Caller Address:	Not reported
Caller City,St,Zip:	Not reported
Caller Telephone:	Not reported
Substance(s):	Not reported

(Continued) **S107086669**

Substance Type:	Not reported
Substance Identity:	Not reported
CAS Number:	Not reported
A310 Letter:	Not reported
TCPA Chemical:	Not reported
Hazrds Material:	Not reported
COMU:	Not reported
Ref. Code:	Not reported
Amt Released:	Not reported
Contained:	Not reported
Release Type:	Not reported
Release VE:	Not reported
Injuries:	No
Public Exposure:	No
Facility Evacuation:	No
Police at Scene:	No
Firemen at Scene:	No
Contamination of:	Not reported
Receiving Water:	Not reported
Status at Spill:	Not reported
NJ Spill Date:	Not reported
NJ Spill Time:	Not reported
NJ Spill Name:	Not reported
NJ Spill Title:	Not reported
NJ Spill Phone:	Not reported
Other Date:	Not reported
Other Time:	Not reported
Other Name:	Not reported
Other Title:	Not reported
Other Telephone:	Not reported
Public Evacuation:	No
Assistance Requested:	Not reported
Wind Direction/Speed:	Not reported
Local Municipality Notified:	Not reported
Local Municipality Name:	Not reported
Local Municipality Title:	Not reported
Local Municipality Telephone:	Not reported
Local Municipality Date:	Not reported
Local Municipality Time:	Not reported
Incident Description:	Not reported
Incident Name:	Not reported
Incident Referred To:	Not reported
Incident Region:	Not reported
Incident Telephone:	Not reported
Incident Date:	Not reported
Incident time:	Not reported
Incident ITM:	Not reported
Comments: Not reported	
Date A310 Letter Printed:	Not reported
Date Local Authority Was Notified:	Not reported
Date Updated:	Not reported
Date Report Faxed to Local Authority:	Not reported
Local Authority Notification Date:	Not reported
Rep Receive Date:	10/26/2004
Reporter Type:	Other
Reporter Name:	REDACTED
Reporter Title:	REDACTED

(Continued) **S107086669**

Reporter Org:	REDATED
Reporter Address:	Not reported
Reporter City,St,Zip:	Not reported
Reporter County:	Not reported
Incident Status:	Terminated
Incident Category Source:	Other
Incident Source Name:	THERESA GEBHARD
Incident Source Address:	102 WEST 56TH STREET
Incident Source Address 2:	Not reported
Incident Source City,St,Zip:	Bayonne City, NJ 07002
Incident Source County:	Hudson
DEP Requested:	No
Confidential:	Not reported
Notify Type:	Not reported
Road Closed:	No
Direction:	Not reported
Responsible Party:	Not reported
Responsible Party Name:	Not reported
Responsible Party Contact:	Not reported
Responsible Party Title:	Not reported
Responsible Party Phone:	Not reported
Responsible Party Street:	Not reported
Responsible Party County:	Not reported
Responsible Party City,St,Zip:	Not reported
Memo. Of Understanding:	Not reported
Drill/trng Exercise:	Not reported
Hazardous:	Not reported

FT1484 **NJ Release** **S107911785**
Target Property **71 W. 56TH ST** **N/A**
BAYONNE CITY, NJ 07002

Site 1 of 9 in cluster FT

Actual: **29 ft.**

Focus Map: **9**

NJ Release:

Name:	Not reported
Address:	71 W. 56TH ST
City,State,Zip:	BAYONNE CITY, NJ 07002
Facility Type:	Residential
Facility Phone:	Not reported
Incident Date:	03/21/2006
Incident Time:	Not reported
Trenton Dispatch Log Number:	180257
Case Number:	06-03-21-1514-36
Date Received:	03/21/2006
Nature of Incident:	Not reported
Operator:	Not reported
Incident Type:	Underground Storage Tank
Incident Location:	AT RESIDENCE
Location:	Not reported
Other Location:	Not reported
Contact Name:	Not reported
Caller Name:	Not reported
Caller Title:	Not reported
Caller Address:	Not reported
Caller City,St,Zip:	Not reported
Caller Telephone:	Not reported
Substance(s):	Not reported

(Continued) **S107911785**

Substance Type:	Not reported
Substance Identity:	Not reported
CAS Number:	Not reported
A310 Letter:	Not reported
TCPA Chemical:	Not reported
Hazrds Material:	Not reported
COMU:	Not reported
Ref. Code:	Not reported
Amt Released:	Not reported
Contained:	Not reported
Release Type:	Not reported
Release VE:	Not reported
Injuries:	No
Public Exposure:	No
Facility Evacuation:	No
Police at Scene:	No
Firemen at Scene:	No
Contamination of:	Not reported
Receiving Water:	Not reported
Status at Spill:	Not reported
NJ Spill Date:	Not reported
NJ Spill Time:	Not reported
NJ Spill Name:	Not reported
NJ Spill Title:	Not reported
NJ Spill Phone:	Not reported
Other Date:	Not reported
Other Time:	Not reported
Other Name:	Not reported
Other Title:	Not reported
Other Telephone:	Not reported
Public Evacuation:	No
Assistance Requested:	Not reported
Wind Direction/Speed:	Not reported
Local Municipality Notified:	Not reported
Local Municipality Name:	Not reported
Local Municipality Title:	Not reported
Local Municipality Telephone:	Not reported
Local Municipality Date:	Not reported
Local Municipality Time:	Not reported
Incident Description:	Not reported
Incident Name:	Not reported
Incident Referred To:	Not reported
Incident Region:	Not reported
Incident Telephone:	Not reported
Incident Date:	Not reported
Incident time:	Not reported
Incident ITM:	Not reported
Comments: Not reported	
Date A310 Letter Printed:	Not reported
Date Local Authority Was Notified:	Not reported
Date Updated:	Not reported
Date Report Faxed to Local Authority:	Not reported
Local Authority Notification Date:	Not reported
Rep Receive Date:	03/21/2006
Reporter Type:	Other
Reporter Name:	REDACTED
Reporter Title:	REDACTED

(Continued) **S107911785**

Reporter Org:	REDATED
Reporter Address:	Not reported
Reporter City,St,Zip:	Not reported
Reporter County:	Not reported
Incident Status:	Terminated
Incident Category Source:	Other
Incident Source Name:	AZIZ ERIAN
Incident Source Address:	71 W. 56TH ST
Incident Source Address 2:	Not reported
Incident Source City,St,Zip:	Bayonne City, NJ 07002
Incident Source County:	Hudson
DEP Requested:	No
Confidential:	Not reported
Notify Type:	Not reported
Road Closed:	No
Direction:	Not reported
Responsible Party:	Not reported
Responsible Party Name:	Not reported
Responsible Party Contact:	Not reported
Responsible Party Title:	Not reported
Responsible Party Phone:	Not reported
Responsible Party Street:	Not reported
Responsible Party County:	Not reported
Responsible Party City,St,Zip:	Not reported
Memo. Of Understanding:	Not reported
Drill/trng Exercise:	Not reported
Hazardous:	Not reported

FT1485 **71 WEST 56TH STREET** **NJ RGA HWS** **S115245258**
Target **71 W 56TH ST** **N/A**
Property **BAYONNE CITY, NJ**

Site 2 of 9 in cluster FT

Actual: **29 ft.**
Focus Map: **9**

RGA HWS:

2012	71 WEST 56TH STREET	71 W 56TH ST
2011	71 WEST 56TH STREET	71 W 56TH ST
2010	71 WEST 56TH STREET	71 W 56TH ST
2009	71 WEST 56TH STREET	71 W 56TH ST
2008	71 WEST 56TH STREET	71 W 56TH ST

FT1486 **71 WEST 56TH STREET** **NJ SHWS** **1010553755**
Target **71 W 56TH ST** **NJ VCP** **N/A**
Property **BAYONNE CITY, NJ 07002** **NJ NJEMS FINDS**

Site 3 of 9 in cluster FT

Actual: **29 ft.**
Focus Map: **9**

SHWS:

Name:	71 WEST 56TH STREET
Address:	71 W 56TH ST
City,State,Zip:	BAYONNE CITY, NJ
Site ID:	219267

71 WEST 56TH STREET (Continued) **1010553755**

Status: Closed
Home Owner: Yes
PI Number: 286217

Detail As Of April 2012:
X Coord Site: 602394
X Coord PI: 602461
Y Coord Site: 675804
Y Coord PI: 675803

VCP:
Incident Number: 06-03-21-1514-36
MOA Execution Date: 11/21/2008
Type Of Vcp File: CURRENT
Pi Number: 286217
Case Type(Case Type): MOA
Case Contact: Department Not reported
Case Contact Name: AZIZ ERIAN
Case Contact: Organization Not reported
Case Contact: Address: Line1 76 W 56TH ST
Case Contact: Address: Line2 Not reported
Case Contact: Address: Line3 Not reported
Case Contact City,St,Zip: Bayonne, NJ 07002

NJEMS:
Name: 71 WEST 56TH STREET
Address: 71 W 56TH ST
City,State,Zip: BAYONNE CITY, NJ 07002
Site Id: 219267
Municipality: BAYONNE CITY
Municipality Name From Spatial Overlay: BAYONNE CITY
GNIS Civil Code For Municipality: 885151
Municipal Code (NJ-1040): 0901
X Coord: 602457
Y Coord: 675797
Coord System: NJ STATE PLANE (NAD83) - USFEET
Coord Type: GIS Parcel Centroid
Coord Orign: DEP-GIS
State Standard Numeric Code From Spatial Overlay: 0901
Unique Feature Number For Municipality From Spatial Overlay: 3401703580
Eleven Digit Hydrologic Unit Code From Spatial Overlay): 02030104010
Fourteen Digit Hydrologic Unit Code From Spatial Overlay: 02030104010030
Watershed Management Area Number From Spatial Overlay: 07
Watershed Management Area Name From Spatial Overlay: Arthur Kill
Water Region Code From Spatial Overlay: 2
Water Region Name From Spatial Overlay: Raritan
Sub Watershed Name From Overlay: Upper NY Bay / Kill Van Kull (74d07m30s)
Watershed Name From Spatial Overlay: Newark Bay / Kill Van Kull / Upr NY Bay

FINDS:
Registry ID: 110032546993

Click Here:

Environmental Interest/Information System:
NJ-NJEMS (New Jersey - New Jersey Environmental Management System).
The Department of Environmental Protection (NJDEP) manages large

71 WEST 56TH STREET (Continued) **1010553755**

databases of environmental information in this integrated system.

Click this hyperlink while viewing on your computer to access additional FINDS: detail in the EDR Site Report.

FT1487 **NJ Release** **S125843594**
Target Property **69 WEST 56TH ST** **N/A**
BAYONNE CITY, NJ 07002

Site 4 of 9 in cluster FT

Actual: **29 ft.**
Focus Map: **9**

NJ Release:

Name:	Not reported
Address:	69 WEST 56TH ST
City,State,Zip:	BAYONNE CITY, NJ 07002
Facility Type:	Residential
Facility Phone:	Not reported
Incident Date:	09/24/2019
Incident Time:	Not reported
Trenton Dispatch Log Number:	731555
Case Number:	19-09-25-0002-10
Date Received:	09/25/2019
Nature of Incident:	Not reported
Operator:	Not reported
Incident Type:	Odors
Incident Location:	RES
Location:	Not reported
Other Location:	Not reported
Contact Name:	Not reported
Caller Name:	Not reported
Caller Title:	Not reported
Caller Address:	Not reported
Caller City,St,Zip:	Not reported
Caller Telephone:	Not reported
Substance(s):	Not reported
Substance Type:	Not reported
Substance Identity:	Not reported
CAS Number:	Not reported
A310 Letter:	Not reported
TCPA Chemical:	Not reported
Hazrds Material:	Not reported
COMU:	Not reported
Ref. Code:	Not reported
Amt Released:	Not reported
Contained:	Not reported
Release Type:	Not reported
Release VE:	Not reported
Injuries:	No
Public Exposure:	Yes
Facility Evacuation:	No
Police at Scene:	No
Firemen at Scene:	No
Contamination of:	Not reported
Receiving Water:	Not reported
Status at Spill:	Not reported
NJ Spill Date:	Not reported
NJ Spill Time:	Not reported
NJ Spill Name:	Not reported
NJ Spill Title:	Not reported

(Continued) **S125843594**

NJ Spill Phone:	Not reported
Other Date:	Not reported
Other Time:	Not reported
Other Name:	Not reported
Other Title:	Not reported
Other Telephone:	Not reported
Public Evacuation:	No
Assistance Requested:	Not reported
Wind Direction/Speed:	Not reported
Local Municipality Notified:	Not reported
Local Municipality Name:	Not reported
Local Municipality Title:	Not reported
Local Municipality Telephone:	Not reported
Local Municipality Date:	Not reported
Local Municipality Time:	Not reported
Incident Description:	Not reported
Incident Name:	Not reported
Incident Referred To:	Not reported
Incident Region:	Not reported
Incident Telephone:	Not reported
Incident Date:	Not reported
Incident time:	Not reported
Incident ITM:	Not reported
Comments:	Not reported
Date A310 Letter Printed:	Not reported
Date Local Authority Was Notified:	Not reported
Date Updated:	Not reported
Date Report Faxed to Local Authority:	Not reported
Local Authority Notification Date:	Not reported
Rep Receive Date:	09/25/2019
Reporter Type:	Citizen Complaint
Reporter Name:	REDACTED
Reporter Title:	REDACTED
Reporter Org:	REDATED
Reporter Address:	Not reported
Reporter City,St,Zip:	Not reported
Reporter County:	Not reported
Incident Status:	Continuous
Incident Category Source:	Other
Incident Source Name:	UNK
Incident Source Address:	Not reported
Incident Source Address 2:	Not reported
Incident Source City,St,Zip:	NJ
Incident Source County:	Not reported
DEP Requested:	Yes
Confidential:	Not reported
Notify Type:	Not reported
Road Closed:	Not reported
Direction:	Not reported
Responsible Party:	Not reported
Responsible Party Name:	Not reported
Responsible Party Contact:	Not reported
Responsible Party Title:	Not reported
Responsible Party Phone:	Not reported
Responsible Party Street:	Not reported
Responsible Party County:	Not reported
Responsible Party City,St,Zip:	Not reported

(Continued) **S125843594**

Memo. Of Understanding: Not reported
Drill/trng Exercise: Not reported
Hazardous: Not reported

FU1488 **PSE&G - GREENVILLE SUBSTATION** **FINDS** **1024227949**
Target **45 GARFIELD AVE** **N/A**
Property **JERSEY CITY, NJ 07305**

Site 1 of 13 in cluster FU

Actual: **35 ft.**

Focus Map: **9**

FINDS:
Registry ID: 110070225369

Click Here:

Environmental Interest/Information System:
RCRAInfo is a national information system that supports the Resource Conservation and Recovery Act (RCRA) program through the tracking of events and activities related to facilities that generate, transport, and treat, store, or dispose of hazardous waste. RCRAInfo allows RCRA program staff to track the notification, permit, compliance, and corrective action activities required under RCRA.

Click this hyperlink while viewing on your computer to access additional FINDS: detail in the EDR Site Report.

FU1489 **PSE&G - GREENVILLE SUBSTATION** **RCRA-SQG** **1024889755**
Target **45 GARFIELD AVE** **NJR986656866**
Property **JERSEY CITY, NJ 07305**

Site 2 of 13 in cluster FU

Actual: **35 ft.**

Focus Map: **9**

RCRA-SQG:

Date Form Received by Agency:	2018-03-01 00:00:00.0
Handler Name:	PSE&G - GREENVILLE SUBSTATION
Handler Address:	45 GARFIELD AVE
Handler City,State,Zip:	JERSEY CITY, NJ 07305
EPA ID:	NJR986656866
Contact Name:	SEAN CANNON
Contact Address:	325 COUNTY AVE
Contact City,State,Zip:	SECAUCUS, NJ 07094
Contact Telephone:	856-371-0018
Contact Fax:	Not reported
Contact Email:	SEAN.CANNON@PSEG.COM
Contact Title:	Not reported
EPA Region:	02
Land Type:	Private
Federal Waste Generator Description:	Small Quantity Generator
Non-Notifier:	Not reported
Biennial Report Cycle:	Not reported
Accessibility:	Not reported
Active Site Indicator:	Handler Activities
State District Owner:	NJ
State District:	NORTHERN
Mailing Address:	325 COUNTY AVE
Mailing City,State,Zip:	SECAUCUS, NJ 07094
Owner Name:	PSE&G
Owner Type:	Other

PSE&G - GREENVILLE SUBSTATION (Continued) **1024889755**

Operator Name:	PSE&G
Operator Type:	Private
Short-Term Generator Activity:	Yes
Importer Activity:	No
Mixed Waste Generator:	No
Transporter Activity:	No
Transfer Facility Activity:	No
Recycler Activity with Storage:	No
Small Quantity On-Site Burner Exemption:	No
Smelting Melting and Refining Furnace Exemption:	No
Underground Injection Control:	No
Off-Site Waste Receipt:	No
Universal Waste Indicator:	No
Universal Waste Destination Facility:	No
Federal Universal Waste:	No
Active Site Fed-Reg Treatment Storage and Disposal Facility:	Not reported
Active Site Converter Treatment storage and Disposal Facility:	Not reported
Active Site State-Reg Treatment Storage and Disposal Facility:	Not reported
Active Site State-Reg Handler:	---
Federal Facility Indicator:	Not reported
Hazardous Secondary Material Indicator:	NN
Sub-Part K Indicator:	Not reported
Commercial TSD Indicator:	No
Treatment Storage and Disposal Type:	Not reported
2018 GPRA Permit Baseline:	Not on the Baseline
2018 GPRA Renewals Baseline:	Not on the Baseline
Permit Renewals Workload Universe:	Not reported
Permit Workload Universe:	Not reported
Permit Progress Universe:	Not reported
Post-Closure Workload Universe:	Not reported
Closure Workload Universe:	Not reported
202 GPRA Corrective Action Baseline:	No
Corrective Action Workload Universe:	No
Subject to Corrective Action Universe:	No
Non-TSDFs Where RCRA CA has Been Imposed Universe:	No
TSDFs Potentially Subject to CA Under 3004 (u)/(v) Universe:	No
TSDFs Only Subject to CA under Discretionary Auth Universe:	No
Corrective Action Priority Ranking:	No NCAPS ranking
Environmental Control Indicator:	No
Institutional Control Indicator:	No
Human Exposure Controls Indicator:	N/A
Groundwater Controls Indicator:	N/A
Operating TSDF Universe:	Not reported
Full Enforcement Universe:	Not reported
Significant Non-Complier Universe:	No
Unaddressed Significant Non-Complier Universe:	No
Addressed Significant Non-Complier Universe:	No
Significant Non-Complier With a Compliance Schedule Universe:	No
Financial Assurance Required:	Not reported
Handler Date of Last Change:	2018-03-01 18:07:55.0
Recognized Trader-Importer:	No
Recognized Trader-Exporter:	No
Importer of Spent Lead Acid Batteries:	No
Exporter of Spent Lead Acid Batteries:	No
Recycler Activity Without Storage:	No
Manifest Broker:	No
Sub-Part P Indicator:	Not reported

PSE&G - GREENVILLE SUBSTATION (Continued) **1024889755**

Hazardous Waste Summary:
Waste Code: D002
Waste Description: CORROSIVE WASTE

Waste Code: D008
Waste Description: LEAD

Handler - Owner Operator:
Owner/Operator Indicator: Owner
Owner/Operator Name: PSE&G
Legal Status: Other
Date Became Current: 1924-01-01 00:00:00.
Date Ended Current: Not reported
Owner/Operator Address: 80 PARK PLAZA
Owner/Operator City,State,Zip: NEWARK, NJ 07102
Owner/Operator Telephone: 973-430-7000
Owner/Operator Telephone Ext: Not reported
Owner/Operator Fax: Not reported
Owner/Operator Email: Not reported

Owner/Operator Indicator: Operator
Owner/Operator Name: PSE&G
Legal Status: Private
Date Became Current: 1924-01-01 00:00:00.
Date Ended Current: Not reported
Owner/Operator Address: 80 PARK PLAZA
Owner/Operator City,State,Zip: NEWARK, NJ 07102
Owner/Operator Telephone: 973-430-7000
Owner/Operator Telephone Ext: Not reported
Owner/Operator Fax: Not reported
Owner/Operator Email: Not reported

Historic Generators:
Receive Date: 2018-03-01 00:00:00.0
Handler Name: PSE&G - GREENVILLE SUBSTATION
Federal Waste Generator Description: Small Quantity Generator
State District Owner: NJ
Large Quantity Handler of Universal Waste: No
Recognized Trader Importer: No
Recognized Trader Exporter: No
Spent Lead Acid Battery Importer: No
Spent Lead Acid Battery Exporter: No
Current Record: Yes
Non Storage Recycler Activity: Not reported
Electronic Manifest Broker: Not reported

List of NAICS Codes and Descriptions:
NAICS Code: 22112
NAICS Description: ELECTRIC POWER TRANSMISSION, CONTROL, AND DISTRIBUTION

Facility Has Received Notices of Violations:
Violations: No Violations Found

Evaluation Action Summary:

PSE&G - GREENVILLE SUBSTATION (Continued) **1024889755**

Evaluations: No Evaluations Found

FU1490 **PSE&G - GREENVILLE SUBSTATION** **ECHO** **1024131390**
Target **45 GARFIELD AVE** **N/A**
Property **JERSEY CITY, NJ 07305**

Site 3 of 13 in cluster FU

Actual: **35 ft.**
Focus Map: **9**

ECHO:

Envid:	1024131390
Registry ID:	110070225369
DFR URL:	http://echo.epa.gov/detailed-facility-report?fid=110070225369
Name:	PSE&G - GREENVILLE SUBSTATION
Address:	45 GARFIELD AVE
City,State,Zip:	JERSEY CITY, NJ 07305

FT1491 **78 WEST 56TH STREET** **FINDS** **1010524250**
Target **78 W 56TH ST** **N/A**
Property **BAYONNE CITY, NJ 07002**

Site 5 of 9 in cluster FT

Actual: **36 ft.**
Focus Map: **9**

FINDS:
Registry ID: 110032281670

Click Here:

Environmental Interest/Information System:
NJ-NJEMS (New Jersey - New Jersey Environmental Management System).
The Department of Environmental Protection (NJDEP) manages large databases of environmental information in this integrated system.

Click this hyperlink while viewing on your computer to access additional FINDS: detail in the EDR Site Report.

FT1492 **78 WEST 56TH STREET** **NJ NJEMS** **S113644896**
Target **78 W 56TH ST** **N/A**
Property **BAYONNE CITY, NJ 07002**

Site 6 of 9 in cluster FT

Actual: **36 ft.**
Focus Map: **9**

NJEMS:

Name:	78 WEST 56TH STREET
Address:	78 W 56TH ST
City,State,Zip:	BAYONNE CITY, NJ 07002
Site Id:	73136
Municipality:	BAYONNE CITY
Municipality Name From Spatial Overlay:	BAYONNE CITY
GNIS Civil Code For Municipality:	885151
Municipal Code (NJ-1040):	0901
X Coord:	602283
Y Coord:	675720
Coord System:	NJ STATE PLANE (NAD83) - USFEET
Coord Type:	GIS Parcel Centroid
Coord Orign:	DEP-GIS

78 WEST 56TH STREET (Continued) **S113644896**

State Standard Numeric Code From Spatial Overlay:	0901
Unique Feature Number For Municipality From Spatial Overlay:	3401703580
Eleven Digit Hydrologic Unit Code From Spatial Overlay):	02030104010
Fourteen Digit Hydrologic Unit Code From Spatial Overlay:	02030104010030
Watershed Management Area Number From Spatial Overlay:	07
Watershed Management Area Name From Spatial Overlay:	Arthur Kill
Water Region Code From Spatial Overlay:	2
Water Region Name From Spatial Overlay:	Raritan
Sub Watershed Name From Overlay:	Upper NY Bay / Kill Van Kull (74d07m30s)
Watershed Name From Spatial Overlay:	Newark Bay / Kill Van Kull / Upr NY Bay

---

FT1493 **78 WEST 56TH STREET** **NJ VCP** **S102611999**
Target **78 W 56TH ST** **NJ Release** **N/A**
Property **BAYONNE, NJ 07002**

Site 7 of 9 in cluster FT

Actual:
36 ft.

Focus Map:
9

VCP:

Incident Number:	97-01-06-1513-20
MOA Execution Date:	03/12/1997
Type Of Vcp File:	HISTORICAL
Pi Number:	Not reported
Case Type(Case Type):	Not reported
Case Contact: Department	Not reported
Case Contact Name:	Not reported
Case Contact: Organization	Estelle Drobinski
Case Contact: Address: Line1	Not reported
Case Contact: Address: Line2	Not reported
Case Contact: Address: Line3	Not reported
Case Contact City,St,Zip:	Not reported

NJ Release:

Name:	DROBINSKI RESIDENCE
Address:	78 W 56TH ST
City,State,Zip:	BAYONNE, NJ
Facility Type:	Residential
Facility Phone:	201-437-6472
Incident Date:	01/06/1997
Incident Time:	1500
Trenton Dispatch Log Number:	164
Case Number:	97-1-6-1513-20
Date Received:	01/06/1997
Nature of Incident:	Other
Operator:	SELL
Incident Type:	Not reported
Incident Location:	Not reported
Location:	Other
Other Location:	Not reported
Contact Name:	Not reported
Caller Name:	REDACTED
Caller Title:	Not reported
Caller Address:	Not reported
Caller City,St,Zip:	Not reported
Caller Telephone:	Not reported
Substance(s):	OIL HEATING #2
Substance Type:	Liquid
Substance Identity:	Known

78 WEST 56TH STREET (Continued) **S102611999**

CAS Number:	Not reported
A310 Letter:	Yes
TCPA Chemical:	No
Hazrds Material:	Yes
COMU:	0901
Ref. Code:	101
Amt Released:	UNK
Contained:	Yes
Release Type:	Terminated
Release VE:	Not reported
Injuries:	No
Public Exposure:	No
Facility Evacuation:	No
Police at Scene:	No
Firemen at Scene:	No
Contamination of:	Land
Receiving Water:	Not reported
Status at Spill:	500 GAL UST REMOVED,CLEANUP BEING DONE.
NJ Spill Date:	Not reported
NJ Spill Time:	Not reported
NJ Spill Name:	Not reported
NJ Spill Title:	Not reported
NJ Spill Phone:	Not reported
Other Date:	Not reported
Other Time:	Not reported
Other Name:	Not reported
Other Title:	Not reported
Other Telephone:	Not reported
Public Evacuation:	No
Assistance Requested:	No
Wind Direction/Speed:	Not reported
Local Municipality Notified:	Not reported
Local Municipality Name:	BAYONNE CITY
Local Municipality Title:	DISP 13
Local Municipality Telephone:	201-858-6005
Local Municipality Date:	01/06/1997
Local Municipality Time:	1520
Incident Description:	U.S.T.
Incident Name:	Not reported
Incident Referred To:	DRPSR
Incident Region:	BFO-CAS
Incident Telephone:	Not reported
Incident Date:	01/06/1997
Incident time:	Not reported
Incident ITM:	B
Comments: Not reported	
Date A310 Letter Printed:	Not reported
Date Local Authority Was Notified:	Not reported
Date Updated:	Not reported
Date Report Faxed to Local Authority:	Not reported
Local Authority Notification Date:	Not reported
Rep Receive Date:	Not reported
Reporter Type:	Not reported
Reporter Name:	Not reported
Reporter Title:	Not reported
Reporter Org:	Not reported
Reporter Address:	Not reported

78 WEST 56TH STREET (Continued) **S102611999**

Reporter City,St,Zip:	Not reported
Reporter County:	Not reported
Incident Status:	Not reported
Incident Category Source:	Not reported
Incident Source Name:	Not reported
Incident Source Address:	Not reported
Incident Source Address 2:	Not reported
Incident Source City,St,Zip:	Not reported
Incident Source County:	Not reported
DEP Requested:	Not reported
Confidential:	Not reported
Notify Type:	Not reported
Road Closed:	Not reported
Direction:	Not reported
Responsible Party:	Known
Responsible Party Name:	DROBINSKI RESIDENCE
Responsible Party Contact:	ESTELLE DROBINSKI
Responsible Party Title:	OWNER
Responsible Party Phone:	201-437-6472
Responsible Party Street:	78 W 56TH ST
Responsible Party County:	HUDSON
Responsible Party City,St,Zip:	BAYONNE, NJ
Memo. Of Understanding:	Not reported
Drill/trng Exercise:	Not reported
Hazardous:	Not reported

FT1494 **78 56TH STREET WEST** **NJ RGA HWS** **S115246512**
Target **78 W 56TH ST** **N/A**
Property **BAYONNE CITY, NJ**

Site 8 of 9 in cluster FT

Actual: **36 ft.**
Focus Map: **9**

RGA HWS:

2012	78 56TH STREET WEST	78 W 56TH ST
2011	78 56TH STREET WEST	78 W 56TH ST
2010	78 56TH STREET WEST	78 W 56TH ST
2009	78 56TH STREET WEST	78 W 56TH ST
2008	78 56TH STREET WEST	78 W 56TH ST

FT1495 **78 56TH STREET WEST** **NJ SHWS** **S109307852**
Target **78 W 56TH ST** **N/A**
Property **BAYONNE CITY, NJ**

Site 9 of 9 in cluster FT

Actual: **36 ft.**
Focus Map: **9**

SHWS:

Name:	78 56TH STREET WEST
Address:	78 W 56TH ST
City,State,Zip:	BAYONNE CITY, NJ
Site ID:	73136
Status:	Closed
Home Owner:	No

78 56TH STREET WEST (Continued) **S109307852**

PI Number: G000030629

Detail As Of April 2012:
X Coord Site: Not reported
X Coord PI: Not reported
Y Coord Site: Not reported
Y Coord PI: Not reported

FU1496 **NJ SPILLS** **S123129165**
Target Property **43 GARFIELD AVE** **JERSEY CITY, NJ 07302** **N/A**

Site 4 of 13 in cluster FU

Actual: **34 ft.**

Focus Map: **9**

NJ SPILL:

Name:	Not reported
Address:	43 GARFIELD AVE
City,State,Zip:	JERSEY CITY, NJ 07302
Trenton Dispatch Log Number:	683428
Case Number:	18-07-18-1557-33
Notify Type:	Not reported
Date Received:	07/18/2018
Location:	Not reported
Other Location:	Not reported
Incident Date:	07/18/2018
Incident Time:	Not reported
A310 Letter:	Not reported
Ref. Code:	Not reported
COMU:	Not reported
CAS Number:	Not reported
Hazardous:	Not reported
Incident Location:	PSE G SUBSTATION
Facility Type:	Commercial
Facility Phone:	Not reported
Substance(s):	Not reported
Substance Type:	Not reported
Substance Identity:	Not reported
TCPA Chemical:	Not reported
Hazrds Material:	Not reported
Amnt Released:	Not reported
Release VE:	Not reported
Contained:	Not reported
Release Type:	Not reported
Incident Desc:	Not reported
Status at Spill:	Not reported
NJ Spill Date:	Not reported
NJ Spill Time:	Not reported
NJ Spill Name:	Not reported
NJ Spill Title:	Not reported
NJ Spill Phone:	Not reported
Other Date:	Not reported
Other Time:	Not reported
Other Name:	Not reported
Other Title:	Not reported
Other Phone:	Not reported
Injuries:	No
Public Exposure:	No
Road Closed:	Not reported

(Continued) **S123129165**

Facility Evacuation:	No
Receiving Water:	Not reported
Public Evacuation:	No
Police at Scene:	No
Firemen at Scene:	No
Contamination of:	Not reported
Nature of Incident:	Not reported
Wind Direction/Speed:	Not reported
Assistance Requested:	Not reported
Memo. Of Understanding:	Not reported
Drill/trng Exercise:	Not reported
Operator:	Not reported
Contact Name:	DAN STETTNER
Caller Name:	Not reported
Caller Title:	Not reported
Caller Address:	Not reported
Caller City,St,Zip:	Not reported
Caller Phone:	Not reported
Responsible Party:	Not reported
Responsible Party Name:	Not reported
Responsible Party Contact:	Not reported
Responsible Party Title:	Not reported
Responsible Party Telphone:	Not reported
Responsible Party Street:	Not reported
Responsible Party Municipality:	Not reported
Responsible Party State:	Not reported
Responsible Party Zip:	Not reported
Responsible City,St,Zip:	Not reported
Responsible Party County:	Not reported
Local Municipality:	Not reported
Local Municipality Name:	Not reported
Local Municipality Title:	Not reported
Local Municipality Phone:	Not reported
Local Municipality Date:	Not reported
Local Municipality Time:	Not reported
Incident Name:	Not reported
Incident Referred To:	Not reported
Incident Region:	Not reported
Incident Phone:	Not reported
Incident Date:	Not reported
Comments: Not reported	
Date A310 Letter Printed:	Not reported
Date Local Authority Was Notified:	Not reported
Date Update:	Not reported
Date Report Faxed to Local Authority:	Not reported
Local Authority Notification Date:	Not reported
Reporter Name:	REDACTED
Reporter Type:	Other
Rep Received Date:	07/18/2018
Reporter Title:	REDACTED
Reporter Orgzn:	REDATED
Reporter Address:	Not reported
Reporter City,St,Zip:	Not reported
Reporter County:	Not reported
Incident Type:	Spill
Incident Status:	Terminated
Incident Source Category:	Other

(Continued) **S123129165**

Incident Source Name: PSE G
Incident Source Address: 4000 HADLEY RD
Incident Source Address 2: Not reported
Incident Source City,St,Zip: South Plainfield Boro, NJ 07080
Incident Source County: Middlesex
DEP Requested: No
Confidential: Not reported

FU1497 **GOODYEAR 3260** **NJ SHWS** **S109300962**
Target **2 26 GARFIELD AVE** **N/A**
Property **JERSEY CITY, NJ**

Site 5 of 13 in cluster FU

Actual: **30 ft.**
Focus Map: **9**

SHWS:
Name: GOODYEAR 3260
Address: 2 26 GARFIELD AVE
City,State,Zip: JERSEY CITY, NJ
Site ID: 30179
Status: Closed
Home Owner: No
PI Number: 026304

Detail As Of April 2012:
X Coord Site: Not reported
X Coord PI: Not reported
Y Coord Site: Not reported
Y Coord PI: Not reported

FU1498 **GOODYEAR 3260** **NJ UST** **U002157497**
Target **2 TO 26 GARFIELD AVE** **N/A**
Property **JERSEY CITY, NJ 07002**

Site 6 of 13 in cluster FU

Actual: **30 ft.**
Focus Map: **9**

UST:
Facility ID: 026304

Contact:
Owner Name: Not Identified Not Identified
Organization: Not Identified
Contact Type(UST Reg): Facility Operator
Contact Address (UST Reg): Not reported
Contact Address 2 (UST Reg): Not reported
Conact City,St,Zip (UST Reg): Not reported

Owner Name: MARGE/MANAGER
Organization: GOODYEAR TIRE & RUBBER CO
Contact Type(UST Reg): Tank Owner
Contact Address (UST Reg): 1144 E MARKET ST
Contact Address 2 (UST Reg): ATTN: REAL ESTATE DEPT 824
Conact City,St,Zip (UST Reg): AKRON, OH 443160001

Tanks:
Tank Id: TANK-1

GOODYEAR 3260 (Continued) **U002157497**

Tank Number:	E001
Tank Status:	**Removed**
Tank Status Date:	02/25/1994
Install Date:	01/01/1971
Tank Contents:	Waste Oil
Tank Size:	500
Tank Compliance:	No
Overfill:	No
Compliance Monitoring?:	No
Overfill Protection:	No
Spill Containment:	No
Tank Wellhead Protection:	Not reported
Tank/Pipe Construction Type:	Pipe Bare steel
Tank/Pipe Construction Type:	Tank Cathodically protected steel
Tank/Pipe Monitor:	Pipe None
Tank/Pipe Monitor:	Tank None

FU1499 **CUSTOM CARE CLEANERS @ TWIN CITY SHOPPING CENTER** **FINDS** **1010156158**
Target **2 26 GARFIELD AVE** **N/A**
Property **JERSEY CITY, NJ 07305**

Site 7 of 13 in cluster FU

Actual: **30 ft.**
Focus Map: **9**

FINDS:
Registry ID: 110029630264
Click Here:

Environmental Interest/Information System:
NJ-NJEMS (New Jersey - New Jersey Environmental Management System).
The Department of Environmental Protection (NJDEP) manages large databases of environmental information in this integrated system.

Click this hyperlink while viewing on your computer to access additional FINDS: detail in the EDR Site Report.

FU1500 **TWIN CITY LAUNDRIES** **NJ NJEMS** **S105350178**
Target **2 GARFIELD AVE** **NJ Release** **N/A**
Property **JERSEY CITY, NJ 07305** **NJ AIRS**
NJ DRYCLEANERS

Site 8 of 13 in cluster FU

Actual: **30 ft.**
Focus Map: **9**

NJEMS:

Name:	TWIN CITY LAUNDRIES @ TWIN CITY SHOPPING CENTER
Address:	2 26 GARFIELD AVE
City,State,Zip:	JERSEY CITY, NJ 07305
Site Id:	35465
Municipality:	JERSEY CITY
Municipality Name From Spatial Overlay:	JERSEY CITY
GNIS Civil Code For Municipality:	885264
Municipal Code (NJ-1040):	0906
X Coord:	603255
Y Coord:	675124
Coord System:	NJ STATE PLANE (NAD83) - USFEET
Coord Type:	Exact Address Match
Coord Orign:	DEP-GIS
State Standard Numeric Code From Spatial Overlay:	0906
Unique Feature Number For Municipality From Spatial Overlay:	3401736000

TWIN CITY LAUNDRIES (Continued) **S105350178**

Eleven Digit Hydrologic Unit Code From Spatial Overlay):	02030104010
Fourteen Digit Hydrologic Unit Code From Spatial Overlay:	02030104010030
Watershed Management Area Number From Spatial Overlay:	07
Watershed Management Area Name From Spatial Overlay:	Arthur Kill
Water Region Code From Spatial Overlay:	2
Water Region Name From Spatial Overlay:	Raritan
Sub Watershed Name From Overlay:	Upper NY Bay / Kill Van Kull (74d07m30s)
Watershed Name From Spatial Overlay:	Newark Bay / Kill Van Kull / Upr NY Bay

Name:	JERSEY CITY MALL
Address:	2 26 GARFIELD AVE
City,State,Zip:	JERSEY CITY, NJ 07305
Site Id:	295259
Municipality:	JERSEY CITY
Municipality Name From Spatial Overlay:	JERSEY CITY
GNIS Civil Code For Municipality:	885264
Municipal Code (NJ-1040):	0906
X Coord:	603168
Y Coord:	675026
Coord System:	NJ STATE PLANE (NAD83) - USFEET
Coord Type:	Approx. Addr. Match
Coord Orign:	DEP-GIS
State Standard Numeric Code From Spatial Overlay:	0906
Unique Feature Number For Municipality From Spatial Overlay:	3401736000
Eleven Digit Hydrologic Unit Code From Spatial Overlay):	02030104010
Fourteen Digit Hydrologic Unit Code From Spatial Overlay:	02030104010030
Watershed Management Area Number From Spatial Overlay:	07
Watershed Management Area Name From Spatial Overlay:	Arthur Kill
Water Region Code From Spatial Overlay:	2
Water Region Name From Spatial Overlay:	Raritan
Sub Watershed Name From Overlay:	Upper NY Bay / Kill Van Kull (74d07m30s)
Watershed Name From Spatial Overlay:	Newark Bay / Kill Van Kull / Upr NY Bay

NJ Release:

Name:	IN FRONT OF
Address:	2 GARFIELD AVE
City,State,Zip:	JERSEY CITY, NJ
Facility Type:	Commercial
Facility Phone:	Not reported
Incident Date:	05/24/1998
Incident Time:	0230
Trenton Dispatch Log Number:	25456
Case Number:	98-05-24-0235-04
Date Received:	05/24/1998
Nature of Incident:	Not reported
Operator:	STIVES
Incident Type:	Not reported
Incident Location:	Not reported
Location:	Other
Other Location:	Not reported
Contact Name:	Not reported
Caller Name:	REDACTED
Caller Title:	Not reported
Caller Address:	Not reported
Caller City,St,Zip:	Not reported
Caller Telephone:	Not reported
Substance(s):	Not reported

TWIN CITY LAUNDRIES (Continued) **S105350178**

Substance Type:	Not reported
Substance Identity:	Not reported
CAS Number:	Not reported
A310 Letter:	False
TCPA Chemical:	Not reported
Hazrds Material:	Not reported
COMU:	0906
Ref. Code:	010
Amt Released:	Not reported
Contained:	Not reported
Release Type:	Not reported
Release VE:	Not reported
Injuries:	No
Public Exposure:	No
Facility Evacuation:	No
Police at Scene:	No
Firemen at Scene:	No
Contamination of:	None
Receiving Water:	Not reported
Status at Spill:	WATER MAIN BACK IN SERVICE. REF CASE #98-05-23-1501-33.
NJ Spill Date:	Not reported
NJ Spill Time:	Not reported
NJ Spill Name:	Not reported
NJ Spill Title:	Not reported
NJ Spill Phone:	Not reported
Other Date:	Not reported
Other Time:	Not reported
Other Name:	Not reported
Other Title:	Not reported
Other Telephone:	Not reported
Public Evacuation:	No
Assistance Requested:	No
Wind Direction/Speed:	0
Local Municipality Notified:	No
Local Municipality Name:	Not reported
Local Municipality Title:	Not reported
Local Municipality Telephone:	Not reported
Local Municipality Date:	Not reported
Local Municipality Time:	Not reported
Incident Description:	Not reported
Incident Name:	Not reported
Incident Referred To:	Not reported
Incident Region:	Not reported
Incident Telephone:	Not reported
Incident Date:	Not reported
Incident time:	Not reported
Incident ITM:	Not reported
Comments: Not reported	
Date A310 Letter Printed:	Not reported
Date Local Authority Was Notified:	Not reported
Date Updated:	Not reported
Date Report Faxed to Local Authority:	Not reported
Local Authority Notification Date:	Not reported
Rep Receive Date:	Not reported
Reporter Type:	Not reported
Reporter Name:	Not reported
Reporter Title:	Not reported

TWIN CITY LAUNDRIES (Continued) **S105350178**

Reporter Org:	Not reported
Reporter Address:	Not reported
Reporter City,St,Zip:	Not reported
Reporter County:	Not reported
Incident Status:	Not reported
Incident Category Source:	Not reported
Incident Source Name:	Not reported
Incident Source Address:	Not reported
Incident Source Address 2:	Not reported
Incident Source City,St,Zip:	Not reported
Incident Source County:	Not reported
DEP Requested:	Not reported
Confidential:	Not reported
Notify Type:	Facility
Road Closed:	No
Direction:	Not reported
Responsible Party:	Known
Responsible Party Name:	UNITED WATER
Responsible Party Contact:	STEVE MILLER
Responsible Party Title:	PUMP STATION OPR
Responsible Party Phone:	201-547-4490
Responsible Party Street:	150 WARREN ST
Responsible Party County:	HUDSON
Responsible Party City,St,Zip:	JERSEY CITY, NJ
Memo. Of Understanding:	No
Drill/trng Exercise:	No
Hazardous:	Not reported

AIRS:

Name:	TWIN CITY LAUNDRIES
Address:	2 GARFIELD AVE
City,State,Zip:	JERSEY CITY, NJ 07305
Emission Year:	Not reported
Facility Number:	11898
NAICS Code:	Not reported
Pollutant Name:	Not reported
Tons/Year lbs/Year For Taps 1000 Tons/Year For CO2:	Not reported
Tons/Season (5/1-9/30):	Not reported
Lbs/Day Peak Ozone Season (6/1-8/31):	Not reported
Lbs/Day Co-season (12/1-2/31):	Not reported
Permit of Emission:	PERMIT
X Coordinate:	603255
Y Coordinate:	675124
Coordinate Units:	NJ State Plane (NAD83) - USFEET
Coordinate Type:	Exact Address Match
Active Number:	PCP970001
Active Type Description:	Construction of New Source
Document Status:	Terminated
Expiration Date:	10/29/2007
Active Flag:	Y
NAICS Description:	Not reported
TPY of Fugitive Emissions:	Not reported
TPY of Non-Fugitive Emissions:	Not reported
Ozone Season Non-Fugitives:	Not reported
Ozone Season Fugitive:	Not reported
May Sep Fugitive QTY:	Not reported
May Sep Total QTY:	Not reported

TWIN CITY LAUNDRIES (Continued) **S105350178**

Effective Start Date:	10/29/1997
Name:	CUSTOM CARE CLEANERS
Address:	2 GARFIELD AVE
City,State,Zip:	JERSEY CITY, NJ 07305
Emission Year:	Not reported
Facility Number:	L1172
NAICS Code:	Not reported
Pollutant Name:	Not reported
Tons/Year lbs/Year For Taps 1000 Tons/Year For CO2:	Not reported
Tons/Season (5/1-9/30):	Not reported
Lbs/Day Peak Ozone Season (6/1-8/31):	Not reported
Lbs/Day Co-season (12/1-2/31):	Not reported
Permit of Emission:	PERMIT
X Coordinate:	603466
Y Coordinate:	674927
Coordinate Units:	NJ State Plane (NAD83) - USFEET
Coordinate Type:	GPS
Active Number:	GEN050001
Active Type Description:	(GP-012) Drycleaning Facilities
Document Status:	Auto-Killed
Expiration Date:	12/31/2013
Active Flag:	Y
NAICS Description:	Not reported
TPY of Fugitive Emissions:	Not reported
TPY of Non-Fugitive Emissions:	Not reported
Ozone Season Non-Fugitives:	Not reported
Ozone Season Fugitive:	Not reported
May Sep Fugitive QTY:	Not reported
May Sep Total QTY:	Not reported
Effective Start Date:	01/01/1900
Name:	LAUNDRY FACTORY
Address:	2 GARFIELD AVE
City,State,Zip:	JERSEY CITY, NJ 07305
Emission Year:	Not reported
Facility Number:	12809
NAICS Code:	Not reported
Pollutant Name:	Not reported
Tons/Year lbs/Year For Taps 1000 Tons/Year For CO2:	Not reported
Tons/Season (5/1-9/30):	Not reported
Lbs/Day Peak Ozone Season (6/1-8/31):	Not reported
Lbs/Day Co-season (12/1-2/31):	Not reported
Permit of Emission:	PERMIT
X Coordinate:	603155
Y Coordinate:	674952
Coordinate Units:	NJ State Plane (NAD83) - USFEET
Coordinate Type:	Approx. Addr. Match
Active Number:	GEN140001
Active Type Description:	(GP-017) Boilers < 5 MMBTU/hr
Document Status:	Auto-Killed
Expiration Date:	03/04/2019
Active Flag:	Y
NAICS Description:	Not reported
TPY of Fugitive Emissions:	Not reported
TPY of Non-Fugitive Emissions:	Not reported
Ozone Season Non-Fugitives:	Not reported

TWIN CITY LAUNDRIES (Continued) **S105350178**

Ozone Season Fugitive:	Not reported
May Sep Fugitive QTY:	Not reported
May Sep Total QTY:	Not reported
Effective Start Date:	03/05/2014
Name:	CUSTOM CARE CLEANERS
Address:	2 GARFIELD AVE
City,State,Zip:	JERSEY CITY, NJ 07305
Emission Year:	Not reported
Facility Number:	L1172
NAICS Code:	Not reported
Pollutant Name:	Not reported
Tons/Year lbs/Year For Taps 1000 Tons/Year For CO2:	Not reported
Tons/Season (5/1-9/30):	Not reported
Lbs/Day Peak Ozone Season (6/1-8/31):	Not reported
Lbs/Day Co-season (12/1-2/31):	Not reported
Permit of Emission:	PERMIT
X Coordinate:	603466
Y Coordinate:	674927
Coordinate Units:	NJ State Plane (NAD83) - USFEET
Coordinate Type:	GPS
Active Number:	PCP960002
Active Type Description:	Construction of New Source
Document Status:	Superseded (Archived)
Expiration Date:	05/30/2009
Active Flag:	Y
NAICS Description:	Not reported
TPY of Fugitive Emissions:	Not reported
TPY of Non-Fugitive Emissions:	Not reported
Ozone Season Non-Fugitives:	Not reported
Ozone Season Fugitive:	Not reported
May Sep Fugitive QTY:	Not reported
May Sep Total QTY:	Not reported
Effective Start Date:	01/01/1900
Name:	LAUNDRY FACTORY
Address:	2 GARFIELD AVE
City,State,Zip:	JERSEY CITY, NJ 07305
Emission Year:	Not reported
Facility Number:	12809
NAICS Code:	Not reported
Pollutant Name:	Not reported
Tons/Year lbs/Year For Taps 1000 Tons/Year For CO2:	Not reported
Tons/Season (5/1-9/30):	Not reported
Lbs/Day Peak Ozone Season (6/1-8/31):	Not reported
Lbs/Day Co-season (12/1-2/31):	Not reported
Permit of Emission:	PERMIT
X Coordinate:	603155
Y Coordinate:	674952
Coordinate Units:	NJ State Plane (NAD83) - USFEET
Coordinate Type:	Approx. Addr. Match
Active Number:	GEN080001
Active Type Description:	(GP-006A) Boiler Heater
Document Status:	Auto-Killed
Expiration Date:	03/06/2013
Active Flag:	Y
NAICS Description:	Not reported

TWIN CITY LAUNDRIES (Continued) **S105350178**

TPY of Fugitive Emissions:	Not reported
TPY of Non-Fugitive Emissions:	Not reported
Ozone Season Non-Fugitives:	Not reported
Ozone Season Fugitive:	Not reported
May Sep Fugitive QTY:	Not reported
May Sep Total QTY:	Not reported
Effective Start Date:	03/07/2008

Name:	CUSTOM CARE CLEANERS
Address:	2 GARFIELD AVE
City,State,Zip:	JERSEY CITY, NJ 07305
Emission Year:	Not reported
Facility Number:	L1172
NAICS Code:	Not reported
Pollutant Name:	Not reported
Tons/Year lbs/Year For Taps 1000 Tons/Year For CO2:	Not reported
Tons/Season (5/1-9/30):	Not reported
Lbs/Day Peak Ozone Season (6/1-8/31):	Not reported
Lbs/Day Co-season (12/1-2/31):	Not reported
Permit of Emission:	PERMIT
X Coordinate:	603466
Y Coordinate:	674927
Coordinate Units:	NJ State Plane (NAD83) - USFEET
Coordinate Type:	GPS
Active Number:	PCP960001
Active Type Description:	Construction of New Source
Document Status:	Terminated
Expiration Date:	04/08/2006
Active Flag:	Y
NAICS Description:	Not reported
TPY of Fugitive Emissions:	Not reported
TPY of Non-Fugitive Emissions:	Not reported
Ozone Season Non-Fugitives:	Not reported
Ozone Season Fugitive:	Not reported
May Sep Fugitive QTY:	Not reported
May Sep Total QTY:	Not reported
Effective Start Date:	01/01/1900

NJ Drycleaners:

Name:	CUSTOM CARE CLEANERS
Address:	2 GARFIELD AVE
City,State,Zip:	JERSEY CITY, NJ 07305
Facility Id:	L1172
Contact Title:	OWNER
Contact Name:	MQAN S SHIM
SIC Code:	7216
SIC Description:	Drycleaning Plants, Except Rug Cleaning
X Coordinate:	603466
Y Coordinate:	674927
Coordinate Units:	NJ State Plane (NAD83) - USFEET
Coordinate Type:	GPS
Contact Phone:	(201) 333-4884
Active Flag:	Y

FU1501 **GOODYEAR 3260** **NJ RGA HWS** **S115259997**
Target **2 26 GARFIELD AVE** **N/A**
Property **JERSEY CITY, NJ**

Site 9 of 13 in cluster FU

Actual: **30 ft.**

Focus Map: **9**

RGA HWS:

2012	GOODYEAR 3260	2 26 GARFIELD AVE
2011	GOODYEAR 3260	2 26 GARFIELD AVE
2010	GOODYEAR 3260	2 26 GARFIELD AVE
2009	GOODYEAR 3260	2 26 GARFIELD AVE
2008	GOODYEAR 3260	2 26 GARFIELD AVE

FU1502 **TWIN CITY SHOPPING CENTER** **NJ NJEMS** **S113614222**
Target **2 26 GARFIELD AVE** **N/A**
Property **JERSEY CITY, NJ 07305**

Site 10 of 13 in cluster FU

Actual: **30 ft.**

Focus Map: **9**

NJEMS:

Name:	TWIN CITY SHOPPING CENTER
Address:	2 26 GARFIELD AVE
City,State,Zip:	JERSEY CITY, NJ 07305
Site Id:	41541
Municipality:	JERSEY CITY
Municipality Name From Spatial Overlay:	JERSEY CITY
GNIS Civil Code For Municipality:	885264
Municipal Code (NJ-1040):	0906
X Coord:	603109
Y Coord:	674973
Coord System:	NJ STATE PLANE (NAD83) - USFEET
Coord Type:	Approx. Addr. Match
Coord Orign:	DEP-Program
State Standard Numeric Code From Spatial Overlay:	0906
Unique Feature Number For Municipality From Spatial Overlay:	3401736000
Eleven Digit Hydrologic Unit Code From Spatial Overlay):	02030104010
Fourteen Digit Hydrologic Unit Code From Spatial Overlay:	02030104010030
Watershed Management Area Number From Spatial Overlay:	07
Watershed Management Area Name From Spatial Overlay:	Arthur Kill
Water Region Code From Spatial Overlay:	2
Water Region Name From Spatial Overlay:	Raritan
Sub Watershed Name From Overlay:	Upper NY Bay / Kill Van Kull (74d07m30s)
Watershed Name From Spatial Overlay:	Newark Bay / Kill Van Kull / Upr NY Bay

---

FU1503 **JERSEY CITY MALL** **FINDS** **1010179330**
Target **2 26 GARFIELD AVE** **N/A**
Property **JERSEY CITY, NJ 07305**

Site 11 of 13 in cluster FU

Actual: **30 ft.**

Focus Map: **9**

FINDS:

Registry ID:	110028905549

JERSEY CITY MALL (Continued) **1010179330**

Click Here:

Environmental Interest/Information System:
NJ-NJEMS (New Jersey - New Jersey Environmental Management System).
The Department of Environmental Protection (NJDEP) manages large databases of environmental information in this integrated system.

Click this hyperlink while viewing on your computer to access additional FINDS: detail in the EDR Site Report.

FU1504 **TWIN CITY AUTO CENTER @ TWIN CITY SHOPPING CENTER** **NJ NJEMS** **S113572083**
Target Property **2 26 GARFIELD AVE** **N/A**
JERSEY CITY, NJ 07305

Site 12 of 13 in cluster FU

Actual: **30 ft.**
Focus Map: 9

NJEMS:

Name:	TWIN CITY AUTO CENTER @ TWIN CITY SHOPPING CENTER
Address:	2 26 GARFIELD AVE
City,State,Zip:	JERSEY CITY, NJ 07305
Site Id:	30179
Municipality:	JERSEY CITY
Municipality Name From Spatial Overlay:	BAYONNE CITY
GNIS Civil Code For Municipality:	885151
Municipal Code (NJ-1040):	0901
X Coord:	603184
Y Coord:	674449
Coord System:	NJ STATE PLANE (NAD83) - USFEET
Coord Type:	GPS
Coord Orign:	DEP-GIS
State Standard Numeric Code From Spatial Overlay:	0901
Unique Feature Number For Municipality From Spatial Overlay:	3401703580
Eleven Digit Hydrologic Unit Code From Spatial Overlay):	02030104010
Fourteen Digit Hydrologic Unit Code From Spatial Overlay:	02030104010030
Watershed Management Area Number From Spatial Overlay:	07
Watershed Management Area Name From Spatial Overlay:	Arthur Kill
Water Region Code From Spatial Overlay:	2
Water Region Name From Spatial Overlay:	Raritan
Sub Watershed Name From Overlay:	Upper NY Bay / Kill Van Kull (74d07m30s)
Watershed Name From Spatial Overlay:	Newark Bay / Kill Van Kull / Upr NY Bay

---

FU1505 **CUSTOM CARE CLEANERS @ TWIN CITY SHOPPING CENTER** **NJ NJEMS** **S113528679**
Target Property **2 26 GARFIELD AVE** **N/A**
JERSEY CITY, NJ 07305

Site 13 of 13 in cluster FU

Actual: **30 ft.**
Focus Map: 9

NJEMS:

Name:	CUSTOM CARE CLEANERS @ TWIN CITY SHOPPING CENTER
Address:	2 26 GARFIELD AVE
City,State,Zip:	JERSEY CITY, NJ 07305
Site Id:	17260
Municipality:	JERSEY CITY
Municipality Name From Spatial Overlay:	JERSEY CITY
GNIS Civil Code For Municipality:	885264
Municipal Code (NJ-1040):	0906
X Coord:	603466

CUSTOM CARE CLEANERS @ TWIN CITY SHOPPING CENTER (Continued) **S113528679**

Y Coord:	674927
Coord System:	NJ STATE PLANE (NAD83) - USFEET
Coord Type:	GPS
Coord Orign:	DEP-GIS
State Standard Numeric Code From Spatial Overlay:	0906
Unique Feature Number For Municipality From Spatial Overlay:	3401736000
Eleven Digit Hydrologic Unit Code From Spatial Overlay):	02030104010
Fourteen Digit Hydrologic Unit Code From Spatial Overlay:	02030104010030
Watershed Management Area Number From Spatial Overlay:	07
Watershed Management Area Name From Spatial Overlay:	Arthur Kill
Water Region Code From Spatial Overlay:	2
Water Region Name From Spatial Overlay:	Raritan
Sub Watershed Name From Overlay:	Upper NY Bay / Kill Van Kull (74d07m30s)
Watershed Name From Spatial Overlay:	Newark Bay / Kill Van Kull / Upr NY Bay

---

FV1506 **SANTOS INC** **NJ RGA HWS** **S115270990**
Target **1144 AVE C** **N/A**
Property **BAYONNE CITY, NJ**

Site 1 of 14 in cluster FV

Actual: **24 ft.**
Focus Map: **9**

RGA HWS:

2012	SANTOS INC	1144 AVE C
2011	SANTOS INC	1144 AVE C
2010	SANTOS INC	1144 AVE C
2009	SANTOS INC	1144 AVE C
2008	SANTOS INC	1144 AVE C

FV1507 **FORMER SERVICE STATION** **NJ Release** **S104701048**
Target **1144 AVENUE C** **N/A**
Property **BAYONNE, NJ**

Site 2 of 14 in cluster FV

Actual: **24 ft.**
Focus Map: **9**

NJ Release:

Name:	FORMER SERVICE STATION
Address:	1144 AVENUE C
City,State,Zip:	BAYONNE, NJ
Facility Type:	Industrial
Facility Phone:	Not reported
Incident Date:	02/23/1990
Incident Time:	1500
Trenton Dispatch Log Number:	2528
Case Number:	90-03-01-1514
Date Received:	03/01/1990
Nature of Incident:	Facility
Operator:	LEE
Incident Type:	Not reported
Incident Location:	Not reported
Location:	Facility
Other Location:	Not reported
Contact Name:	Not reported

FORMER SERVICE STATION (Continued) **S104701048**

Caller Name:	REDACTED
Caller Title:	Not reported
Caller Address:	Not reported
Caller City,St,Zip:	Not reported
Caller Telephone:	Not reported
Substance(s):	SOIL CONTAMINATED WITH OIL FUEL
Substance Type:	Solid
Substance Identity:	Known
CAS Number:	Not reported
A310 Letter:	Yes
TCPA Chemical:	No
Hazrds Material:	Yes
COMU:	0901
Ref. Code:	99
Amt Released:	UNK
Contained:	Yes
Release Type:	Terminated
Release VE:	Not reported
Injuries:	No
Public Exposure:	No
Facility Evacuation:	No
Police at Scene:	No
Firemen at Scene:	No
Contamination of:	Not reported
Receiving Water:	Not reported
Status at Spill:	Not reported
NJ Spill Date:	1990-03-01 00:00:00
NJ Spill Time:	Not reported
NJ Spill Name:	Not reported
NJ Spill Title:	OEM
NJ Spill Phone:	Not reported
Other Date:	Not reported
Other Time:	Not reported
Other Name:	Not reported
Other Title:	Not reported
Other Telephone:	Not reported
Public Evacuation:	No
Assistance Requested:	No
Wind Direction/Speed:	0
Local Municipality Notified:	Not reported
Local Municipality Name:	BADGE 9
Local Municipality Title:	BAYONNE PD.
Local Municipality Telephone:	201-858-6900
Local Municipality Date:	03/01/1990
Local Municipality Time:	1521
Incident Description:	L.U.S.T.
Incident Name:	Not reported
Incident Referred To:	DEQ
Incident Region:	HQ1
Incident Telephone:	Not reported
Incident Date:	03/01/1990
Incident time:	Not reported
Incident ITM:	M
Comments: Not reported	
Date A310 Letter Printed:	Not reported
Date Local Authority Was Notified:	Not reported
Date Updated:	Not reported

FORMER SERVICE STATION (Continued) **S104701048**

Date Report Faxed to Local Authority:	Not reported
Local Authority Notification Date:	Not reported
Rep Receive Date:	Not reported
Reporter Type:	Not reported
Reporter Name:	Not reported
Reporter Title:	Not reported
Reporter Org:	Not reported
Reporter Address:	Not reported
Reporter City,St,Zip:	Not reported
Reporter County:	Not reported
Incident Status:	Not reported
Incident Category Source:	Not reported
Incident Source Name:	Not reported
Incident Source Address:	Not reported
Incident Source Address 2:	Not reported
Incident Source City,St,Zip:	Not reported
Incident Source County:	Not reported
DEP Requested:	Not reported
Confidential:	Not reported
Notify Type:	Not reported
Road Closed:	Not reported
Direction:	Not reported
Responsible Party:	Known
Responsible Party Name:	ALTERNATIVE CONTRACT
Responsible Party Contact:	CHUCK BUTTERWORTH
Responsible Party Title:	PRESIDENT
Responsible Party Phone:	201-768-1950
Responsible Party Street:	197 FIRENZE ST.
Responsible Party County:	Not reported
Responsible Party City,St,Zip:	NORTHVALE, NJ
Memo. Of Understanding:	Not reported
Drill/trng Exercise:	Not reported
Hazardous:	Not reported

FV1508 **RICS AUTO SERVICE INC** **NJ UST** **U004244457**
Target **1144 AVE C** **N/A**
Property **BAYONNE CITY, NJ 07002**

Site 3 of 14 in cluster FV

Actual: **24 ft.**

Focus Map: **9**

UST:

Facility ID:	032771

Contact:

Owner Name:	Not Identified Not Identified
Organization:	Not Identified
Contact Type(UST Reg):	Facility Operator
Contact Address (UST Reg):	Not reported
Contact Address 2 (UST Reg):	Not reported
Conact City,St,Zip (UST Reg):	Not reported
Owner Name:	RICARDO ORTIZ
Organization:	RICHARD ORTIZ
Contact Type(UST Reg):	Tank Owner
Contact Address (UST Reg):	270 PROSPECT AVE
Contact Address 2 (UST Reg):	Not reported
Conact City,St,Zip (UST Reg):	Bayonne, NJ 07002

RICS AUTO SERVICE INC (Continued) **U004244457**

Tanks:

Tank Id:	TANK-46167
Tank Number:	1
Tank Status:	**Duplicate**
Tank Status Date:	11/21/2014
Install Date:	01/01/1944
Tank Contents:	Leaded Gasoline
Tank Size:	4000
Tank Compliance:	No
Overfill:	No
Compliance Monitoring?:	No
Overfill Protection:	No
Spill Containment:	No
Tank Wellhead Protection:	Not reported
Tank/Pipe Construction Type:	Pipe Bare steel
Tank/Pipe Construction Type:	Tank Bare steel
Tank/Pipe Monitor:	Pipe None
Tank/Pipe Monitor:	Tank None

Tank Id:	TANK-46168
Tank Number:	2
Tank Status:	**Duplicate**
Tank Status Date:	11/21/2014
Install Date:	01/01/1944
Tank Contents:	Unleaded Gasoline
Tank Size:	3000
Tank Compliance:	No
Overfill:	No
Compliance Monitoring?:	No
Overfill Protection:	No
Spill Containment:	No
Tank Wellhead Protection:	Not reported
Tank/Pipe Construction Type:	Pipe Bare steel
Tank/Pipe Construction Type:	Tank Bare steel
Tank/Pipe Monitor:	Pipe None
Tank/Pipe Monitor:	Tank None

Tank Id:	TANK-46169
Tank Number:	3
Tank Status:	**Duplicate**
Tank Status Date:	11/21/2014
Install Date:	01/01/1944
Tank Contents:	Unleaded Gasoline
Tank Size:	3000
Tank Compliance:	No
Overfill:	No
Compliance Monitoring?:	No
Overfill Protection:	No
Spill Containment:	No
Tank Wellhead Protection:	Not reported
Tank/Pipe Construction Type:	Tank Bare steel
Tank/Pipe Construction Type:	Pipe Bare steel
Tank/Pipe Monitor:	Pipe None
Tank/Pipe Monitor:	Tank None

RICS AUTO SERVICE INC (Continued) **U004244457**

Tank Id:	TANK-46170
Tank Number:	4
Tank Status:	**Duplicate**
Tank Status Date:	11/21/2014
Install Date:	01/01/1944
Tank Contents:	Unleaded Gasoline
Tank Size:	4000
Tank Compliance:	No
Overfill:	No
Compliance Monitoring?:	No
Overfill Protection:	No
Spill Containment:	No
Tank Wellhead Protection:	Not reported
Tank/Pipe Construction Type:	Pipe Bare steel
Tank/Pipe Construction Type:	Tank Bare steel
Tank/Pipe Monitor:	Pipe None
Tank/Pipe Monitor:	Tank None

Tank Id:	TANK-46171
Tank Number:	5
Tank Status:	**Duplicate**
Tank Status Date:	11/21/2014
Install Date:	01/01/1944
Tank Contents:	Waste Oil
Tank Size:	550
Tank Compliance:	No
Overfill:	No
Compliance Monitoring?:	No
Overfill Protection:	No
Spill Containment:	No
Tank Wellhead Protection:	Not reported
Tank/Pipe Construction Type:	Pipe Bare steel
Tank/Pipe Construction Type:	Tank Bare steel
Tank/Pipe Monitor:	Pipe None
Tank/Pipe Monitor:	Tank None

FV1509 **SANTOS INC** **NJ SHWS** **U003564530**
Target **1144 AVE C** **N/A**
Property **BAYONNE CITY, NJ**

Site 4 of 14 in cluster FV

Actual:
24 ft.

Focus Map:
9

SHWS:

Name:	SANTOS INC
Address:	1144 AVE C
City,State,Zip:	BAYONNE CITY, NJ
Site ID:	52394
Status:	Closed
Home Owner:	No
PI Number:	019196

Detail As Of April 2012:

X Coord Site:	Not reported
X Coord PI:	Not reported
Y Coord Site:	Not reported
Y Coord PI:	Not reported

FV1510 **SANTOS INC** **NJ NJEMS** **S113631493**
Target **1144 AVE C** **N/A**
Property **BAYONNE, NJ 07305**

Site 5 of 14 in cluster FV

Actual: NJEMS:
24 ft.

Name:	SANTOS INC	
Address:		1144 AVE C
City,State,Zip:		BAYONNE, NJ 07305
Site Id:		52394
Municipality:		BAYONNE CITY
Municipality Name From Spatial Overlay:		BAYONNE CITY
GNIS Civil Code For Municipality:		885151
Municipal Code (NJ-1040):		0901
X Coord:		602755
Y Coord:		675710
Coord System:		NJ STATE PLANE (NAD83) - USFEET
Coord Type:		GPS
Coord Orign:		DEP-GIS
State Standard Numeric Code From Spatial Overlay:		0901
Unique Feature Number For Municipality From Spatial Overlay:		3401703580
Eleven Digit Hydrologic Unit Code From Spatial Overlay):		02030104010
Fourteen Digit Hydrologic Unit Code From Spatial Overlay:		02030104010030
Watershed Management Area Number From Spatial Overlay:		07
Watershed Management Area Name From Spatial Overlay:		Arthur Kill
Water Region Code From Spatial Overlay:		2
Water Region Name From Spatial Overlay:		Raritan
Sub Watershed Name From Overlay:		Upper NY Bay / Kill Van Kull (74d07m30s)
Watershed Name From Spatial Overlay:		Newark Bay / Kill Van Kull / Upr NY Bay

Focus Map:
9

FV1511 **RICS AUTO SERVICE INC** **EDR Hist Auto** **1021810377**
Target **1144 AVENUE C** **N/A**
Property **BAYONNE, NJ 07002**

Site 6 of 14 in cluster FV

Actual: EDR Hist Auto
24 ft.

Year:	Name:	Type:
1986	RICS AUTO SERVICE INC	General Automotive Repair Shops
1987	RICS AUTO SERVICE INC	General Automotive Repair Shops
1988	RICS AUTO SERVICE INC	General Automotive Repair Shops

Focus Map:
9

FV1512 **SANTOS INC** **NJ UST** **U004243455**
Target **1144 AVE C** **N/A**
Property **BAYONNE CITY, NJ 07305**

Site 7 of 14 in cluster FV

Actual: UST:
24 ft.

Facility ID:	019196

Focus Map:
9

Contact:

Owner Name:	Not Identified Not Identified
Organization:	Not Identified
Contact Type(UST Reg):	Facility Operator
Contact Address (UST Reg):	Not reported

SANTOS INC (Continued) **U004243455**

Contact Address 2 (UST Reg): Not reported
Conact City,St,Zip (UST Reg): Not reported

Owner Name: JOHN MONDRY
Organization: JOHN MONDRY
Contact Type(UST Reg): Tank Owner
Contact Address (UST Reg): 323 SHERIDAN AVE
Contact Address 2 (UST Reg): Not reported
Conact City,St,Zip (UST Reg): Roselle Park, NJ 07204

Tanks:

Tank Id: TANK-1
Tank Number: 0001
Tank Status: **Removed**
Tank Status Date: 02/07/1990
Install Date: 01/01/1966
Tank Contents: Leaded Gasoline
Tank Size: 4000
Tank Compliance: No
Overfill: No
Compliance Monitoring?: No
Overfill Protection: No
Spill Containment: No
Tank Wellhead Protection: Not reported
Tank/Pipe Construction Type: Tank Bare steel
Tank/Pipe Construction Type: Pipe Bare steel
Tank/Pipe Monitor: Pipe None
Tank/Pipe Monitor: Tank None

Tank Id: TANK-2
Tank Number: 0002
Tank Status: **Removed**
Tank Status Date: 02/07/1990
Install Date: 01/01/1966
Tank Contents: Leaded Gasoline
Tank Size: 3000
Tank Compliance: No
Overfill: No
Compliance Monitoring?: No
Overfill Protection: No
Spill Containment: No
Tank Wellhead Protection: Not reported
Tank/Pipe Construction Type: Pipe Bare steel
Tank/Pipe Construction Type: Tank Bare steel
Tank/Pipe Monitor: Pipe None
Tank/Pipe Monitor: Tank None

Tank Id: TANK-3
Tank Number: 0003
Tank Status: **Removed**
Tank Status Date: 02/07/1990
Install Date: 01/01/1966
Tank Contents: Leaded Gasoline
Tank Size: 3000

SANTOS INC (Continued) **U004243455**

Tank Compliance:	No
Overfill:	No
Compliance Monitoring?:	No
Overfill Protection:	No
Spill Containment:	No
Tank Wellhead Protection:	Not reported
Tank/Pipe Construction Type:	Pipe Bare steel
Tank/Pipe Construction Type:	Tank Bare steel
Tank/Pipe Monitor:	Pipe None
Tank/Pipe Monitor:	Tank None

Tank Id:	TANK-4
Tank Number:	0004
Tank Status:	**Removed**
Tank Status Date:	02/07/1990
Install Date:	01/01/1966
Tank Contents:	Leaded Gasoline
Tank Size:	4000
Tank Compliance:	No
Overfill:	No
Compliance Monitoring?:	No
Overfill Protection:	No
Spill Containment:	No
Tank Wellhead Protection:	Not reported
Tank/Pipe Construction Type:	Pipe Bare steel
Tank/Pipe Construction Type:	Tank Bare steel
Tank/Pipe Monitor:	Pipe None
Tank/Pipe Monitor:	Tank None

Tank Id:	TANK-5
Tank Number:	0005
Tank Status:	**Removed**
Tank Status Date:	02/07/1990
Install Date:	01/01/1966
Tank Contents:	Leaded Gasoline
Tank Size:	4000
Tank Compliance:	No
Overfill:	No
Compliance Monitoring?:	No
Overfill Protection:	No
Spill Containment:	No
Tank Wellhead Protection:	Not reported
Tank/Pipe Construction Type:	Pipe Bare steel
Tank/Pipe Construction Type:	Tank Bare steel
Tank/Pipe Monitor:	Pipe None
Tank/Pipe Monitor:	Tank None

Tank Id:	TANK-6
Tank Number:	0006
Tank Status:	**Removed**
Tank Status Date:	02/07/1990
Install Date:	01/01/1966
Tank Contents:	Waste Oil
Tank Size:	550

SANTOS INC (Continued) **U004243455**

Tank Compliance:	No
Overfill:	No
Compliance Monitoring?:	No
Overfill Protection:	No
Spill Containment:	No
Tank Wellhead Protection:	Not reported
Tank/Pipe Construction Type:	Pipe Bare steel
Tank/Pipe Construction Type:	Tank Bare steel
Tank/Pipe Monitor:	Pipe None
Tank/Pipe Monitor:	Tank None

FV1513 **(FORMER SERVICE STATION)** **NJ HIST LUST** **S104588289**
Target **1144 AVENUE C** **N/A**
Property **BAYONNE, NJ**

Site 8 of 14 in cluster FV

Actual: **24 ft.**
Focus Map: **9**

LUST HIST:

Case ID:	90-03-01-1514
Lead Program Assigned:	Bureau of Underground Storage Tanks
Facility Status:	**Site Issued Letter of No Further Action for Area(s) Of Concern**
UST ID:	0191964
TMS Number:	Not reported
Remedial Level:	Not reported
Case Manager:	Not reported
Facility Phone:	Not reported
No Further Action:	10/2/1991 0:00:00
RAW Approved:	Not reported
CEA:	Not reported
Date CEA Lifted:	Not reported
Dead Notice:	Not reported

FV1514 **SANTOS INC** **FINDS** **1010447255**
Target **1144 AVE C** **N/A**
Property **BAYONNE, NJ 07305**

Site 9 of 14 in cluster FV

Actual: **24 ft.**
Focus Map: **9**

FINDS:
Registry ID: 110031867326

Click Here:

Environmental Interest/Information System:
NJ-NJEMS (New Jersey - New Jersey Environmental Management System).
The Department of Environmental Protection (NJDEP) manages large databases of environmental information in this integrated system.

Click this hyperlink while viewing on your computer to access additional FINDS: detail in the EDR Site Report.

FV1515 **DE NOLA ALBERT** **EDR Hist Auto** **1020932514**
Target **1142-4 AVE C** **N/A**
Property **BAYONNE, NJ 07002**

Site 10 of 14 in cluster FV

Actual: EDR Hist Auto
24 ft.

Focus Map:
9

Year:	Name:	Type:
1969	DE NOLA ALBERT	Gasoline Service Stations
1970	DE NOLA ALBERT	Gasoline Service Stations
1971	DE NOLA ALBERT	Gasoline Service Stations
1972	DE NOLA ALBERT	Gasoline Service Stations
1973	DE NOLA ALBERT	Gasoline Service Stations
1974	DE NOLA ALBERT	Gasoline Service Stations
1975	DE NOLA ALBERT	Gasoline Service Stations
1976	DE NOLA ALBERT	Gasoline Service Stations
1977	DE NOLA ALBERT	Gasoline Service Stations
1978	DE NOLA ALBERT	Gasoline Service Stations
1979	DE NOLA ALBERT	Gasoline Service Stations
1980	DE NOLA ALBERT	Gasoline Service Stations
1982	DE NOLA ALBERT	Gasoline Service Stations
1983	DE NOLA ALBERT	Gasoline Service Stations

FV1516 **NJ Release** **S113661519**
Target **AVE C AND WEST 56TH ST** **N/A**
Property **BAYONNE CITY, NJ 07002**

Site 11 of 14 in cluster FV

Actual: NJ Release:
26 ft.

Focus Map:
9

Name:	Not reported
Address:	AVE C AND WEST 56TH ST
City,State,Zip:	BAYONNE CITY, NJ 07002
Facility Type:	Residential
Facility Phone:	Not reported
Incident Date:	03/24/2013
Incident Time:	Not reported
Trenton Dispatch Log Number:	465441
Case Number:	13-03-24-1654-13
Date Received:	03/24/2013
Nature of Incident:	Not reported
Operator:	Not reported
Incident Type:	Air Release
Incident Location:	INTERSECTION OF
Location:	Not reported
Other Location:	Not reported
Contact Name:	JIM CAVANAGH
Caller Name:	Not reported
Caller Title:	Not reported
Caller Address:	Not reported
Caller City,St,Zip:	Not reported
Caller Telephone:	Not reported
Substance(s):	Not reported
Substance Type:	Not reported
Substance Identity:	Not reported
CAS Number:	Not reported
A310 Letter:	Not reported
TCPA Chemical:	Not reported
Hazrds Material:	Not reported

(Continued) **S113661519**

COMU:	Not reported
Ref. Code:	Not reported
Amt Released:	Not reported
Contained:	Not reported
Release Type:	Not reported
Release VE:	Not reported
Injuries:	No
Public Exposure:	No
Facility Evacuation:	No
Police at Scene:	Yes
Firemen at Scene:	Yes
Contamination of:	Not reported
Receiving Water:	Not reported
Status at Spill:	Not reported
NJ Spill Date:	Not reported
NJ Spill Time:	Not reported
NJ Spill Name:	Not reported
NJ Spill Title:	Not reported
NJ Spill Phone:	Not reported
Other Date:	Not reported
Other Time:	Not reported
Other Name:	Not reported
Other Title:	Not reported
Other Telephone:	Not reported
Public Evacuation:	No
Assistance Requested:	Not reported
Wind Direction/Speed:	Not reported
Local Municipality Notified:	Not reported
Local Municipality Name:	Not reported
Local Municipality Title:	Not reported
Local Municipality Telephone:	Not reported
Local Municipality Date:	Not reported
Local Municipality Time:	Not reported
Incident Description:	Not reported
Incident Name:	Not reported
Incident Referred To:	Not reported
Incident Region:	Not reported
Incident Telephone:	Not reported
Incident Date:	Not reported
Incident time:	Not reported
Incident ITM:	Not reported
Comments: Not reported	
Date A310 Letter Printed:	Not reported
Date Local Authority Was Notified:	Not reported
Date Updated:	Not reported
Date Report Faxed to Local Authority:	Not reported
Local Authority Notification Date:	Not reported
Rep Receive Date:	03/24/2013
Reporter Type:	Facility Rep.
Reporter Name:	REDACTED
Reporter Title:	REDACTED
Reporter Org:	REDATED
Reporter Address:	Not reported
Reporter City,St,Zip:	Not reported
Reporter County:	Not reported
Incident Status:	Terminated
Incident Category Source:	Other

(Continued) **S113661519**

Incident Source Name:	PSE&G
Incident Source Address:	444 ST PAUL AVE
Incident Source Address 2:	Not reported
Incident Source City,St,Zip:	Jersey City, NJ 07306
Incident Source County:	Hudson
DEP Requested:	No
Confidential:	Not reported
Notify Type:	Not reported
Road Closed:	Not reported
Direction:	Not reported
Responsible Party:	Not reported
Responsible Party Name:	Not reported
Responsible Party Contact:	Not reported
Responsible Party Title:	Not reported
Responsible Party Phone:	Not reported
Responsible Party Street:	Not reported
Responsible Party County:	Not reported
Responsible Party City,St,Zip:	Not reported
Memo. Of Understanding:	Not reported
Drill/trng Exercise:	Not reported
Hazardous:	Not reported

FV1517 **1136 AVENUE C** **FINDS** **1023384324**
Target **1136 AVE C** **N/A**
Property **BAYONNE, NJ 07002**

Site 12 of 14 in cluster FV

Actual: **25 ft.**

Focus Map: **9**

FINDS:
Registry ID: 110066834000

Click Here:

Environmental Interest/Information System:
NJ-NJEMS (New Jersey - New Jersey Environmental Management System). The Department of Environmental Protection (NJDEP) manages large databases of environmental information in this integrated system.

Click this hyperlink while viewing on your computer to access additional FINDS: detail in the EDR Site Report.

FV1518 **1136 AVENUE C** **NJ NJEMS** **S120680637**
Target **1136 AVE C** **N/A**
Property **BAYONNE, NJ 07002**

Site 13 of 14 in cluster FV

Actual: **25 ft.**

Focus Map: **9**

NJEMS:

Name:	1136 AVENUE C
Address:	1136 AVE C
City,State,Zip:	BAYONNE, NJ 07002
Site Id:	563211
Municipality:	BAYONNE CITY
Municipality Name From Spatial Overlay:	BAYONNE CITY
GNIS Civil Code For Municipality:	885151
Municipal Code (NJ-1040):	0901
X Coord:	602669
Y Coord:	675515

1136 AVENUE C (Continued) **S120680637**

Coord System:	NJ STATE PLANE (NAD83) - USFEET
Coord Type:	GIS Parcel Centroid
Coord Orign:	DEP-SRP-GIS
State Standard Numeric Code From Spatial Overlay:	0901
Unique Feature Number For Municipality From Spatial Overlay:	3401703580
Eleven Digit Hydrologic Unit Code From Spatial Overlay):	02030104010
Fourteen Digit Hydrologic Unit Code From Spatial Overlay:	02030104010030
Watershed Management Area Number From Spatial Overlay:	07
Watershed Management Area Name From Spatial Overlay:	Arthur Kill
Water Region Code From Spatial Overlay:	2
Water Region Name From Spatial Overlay:	Raritan
Sub Watershed Name From Overlay:	Upper NY Bay / Kill Van Kull (74d07m30s)
Watershed Name From Spatial Overlay:	Newark Bay / Kill Van Kull / Upr NY Bay

---

FV1519 **1136 AVENUE C** **NJ SHWS** **S118166768**
Target **1136 AVE C** **NJ Release** **N/A**
Property **BAYONNE CITY, NJ**

Site 14 of 14 in cluster FV

Actual:
25 ft.

Focus Map:
9

SHWS:

Name:	1136 AVENUE C
Address:	1136 AVE C
City,State,Zip:	BAYONNE CITY, NJ
Site ID:	563211
Status:	Closed
Home Owner:	Yes
PI Number:	705445

Detail As Of April 2012:

X Coord Site:	Not reported
X Coord PI:	Not reported
Y Coord Site:	Not reported
Y Coord PI:	Not reported

NJ Release:

Name:	Not reported
Address:	1136 AVE C
City,State,Zip:	BAYONNE CITY, NJ 07002
Facility Type:	Residential
Facility Phone:	Not reported
Incident Date:	07/29/2015
Incident Time:	Not reported
Trenton Dispatch Log Number:	568339
Case Number:	15-08-07-1543-38
Date Received:	08/07/2015
Nature of Incident:	Not reported
Operator:	Not reported
Incident Type:	Underground Storage Tank
Incident Location:	AT THE RESIDENCE OF
Location:	Not reported
Other Location:	Not reported
Contact Name:	Not reported
Caller Name:	Not reported
Caller Title:	Not reported
Caller Address:	Not reported
Caller City,St,Zip:	Not reported
Caller Telephone:	Not reported

1136 AVENUE C (Continued) **S118166768**

Substance(s):	Not reported
Substance Type:	Not reported
Substance Identity:	Not reported
CAS Number:	Not reported
A310 Letter:	Not reported
TCPA Chemical:	Not reported
Hazrds Material:	Not reported
COMU:	Not reported
Ref. Code:	Not reported
Amt Released:	Not reported
Contained:	Not reported
Release Type:	Not reported
Release VE:	Not reported
Injuries:	No
Public Exposure:	No
Facility Evacuation:	No
Police at Scene:	No
Firemen at Scene:	No
Contamination of:	Not reported
Receiving Water:	Not reported
Status at Spill:	Not reported
NJ Spill Date:	Not reported
NJ Spill Time:	Not reported
NJ Spill Name:	Not reported
NJ Spill Title:	Not reported
NJ Spill Phone:	Not reported
Other Date:	Not reported
Other Time:	Not reported
Other Name:	Not reported
Other Title:	Not reported
Other Telephone:	Not reported
Public Evacuation:	No
Assistance Requested:	Not reported
Wind Direction/Speed:	Not reported
Local Municipality Notified:	Not reported
Local Municipality Name:	Not reported
Local Municipality Title:	Not reported
Local Municipality Telephone:	Not reported
Local Municipality Date:	Not reported
Local Municipality Time:	Not reported
Incident Description:	Not reported
Incident Name:	Not reported
Incident Referred To:	Not reported
Incident Region:	Not reported
Incident Telephone:	Not reported
Incident Date:	Not reported
Incident time:	Not reported
Incident ITM:	Not reported
Comments: Not reported	
Date A310 Letter Printed:	Not reported
Date Local Authority Was Notified:	Not reported
Date Updated:	Not reported
Date Report Faxed to Local Authority:	Not reported
Local Authority Notification Date:	Not reported
Rep Receive Date:	08/07/2015
Reporter Type:	Other
Reporter Name:	REDACTED

1136 AVENUE C (Continued) **S118166768**

Reporter Title:	REDACTED
Reporter Org:	REDATED
Reporter Address:	Not reported
Reporter City,St,Zip:	Not reported
Reporter County:	Not reported
Incident Status:	Terminated
Incident Category Source:	Other
Incident Source Name:	CHRISTOPHER PEREZ
Incident Source Address:	1136 AVE. C
Incident Source Address 2:	Not reported
Incident Source City,St,Zip:	Bayonne City, NJ 07002
Incident Source County:	Hudson
DEP Requested:	No
Confidential:	Not reported
Notify Type:	Not reported
Road Closed:	Not reported
Direction:	Not reported
Responsible Party:	Not reported
Responsible Party Name:	Not reported
Responsible Party Contact:	Not reported
Responsible Party Title:	Not reported
Responsible Party Phone:	Not reported
Responsible Party Street:	Not reported
Responsible Party County:	Not reported
Responsible Party City,St,Zip:	Not reported
Memo. Of Understanding:	Not reported
Drill/trng Exercise:	Not reported
Hazardous:	Not reported

FW1520 **AREA OF** **NJ Release** **S112100632**
Target Property **35 W. 56TH. ST** **N/A**
BAYONNE, NJ

Site 1 of 2 in cluster FW

Actual: **19 ft.**
Focus Map: **9**

NJ Release:

Name:	AREA OF
Address:	35 W. 56TH. ST
City,State,Zip:	BAYONNE, NJ
Facility Type:	Residential
Facility Phone:	Not reported
Incident Date:	10/24/1990
Incident Time:	1630
Trenton Dispatch Log Number:	14540
Case Number:	90-10-24-1642
Date Received:	10/24/1990
Nature of Incident:	Citizen
Operator:	JOES
Incident Type:	Not reported
Incident Location:	Not reported
Location:	Other
Other Location:	Not reported
Contact Name:	Not reported
Caller Name:	REDACTED
Caller Title:	Not reported
Caller Address:	Not reported
Caller City,St,Zip:	Not reported
Caller Telephone:	Not reported

AREA OF (Continued) **S112100632**

Substance(s):	ODORS
Substance Type:	Gas
Substance Identity:	Unknown
CAS Number:	Not reported
A310 Letter:	No
TCPA Chemical:	No
Hazrds Material:	No
COMU:	0901
Ref. Code:	003
Amt Released:	UNK
Contained:	No
Release Type:	Continuous
Release VE:	Not reported
Injuries:	No
Public Exposure:	Yes
Facility Evacuation:	No
Police at Scene:	No
Firemen at Scene:	No
Contamination of:	Not reported
Receiving Water:	Not reported
Status at Spill:	Not reported
NJ Spill Date:	Not reported
NJ Spill Time:	Not reported
NJ Spill Name:	Not reported
NJ Spill Title:	Not reported
NJ Spill Phone:	Not reported
Other Date:	Not reported
Other Time:	Not reported
Other Name:	Not reported
Other Title:	Not reported
Other Telephone:	Not reported
Public Evacuation:	No
Assistance Requested:	Yes
Wind Direction/Speed:	Not reported
Local Municipality Notified:	Not reported
Local Municipality Name:	Not reported
Local Municipality Title:	Not reported
Local Municipality Telephone:	Not reported
Local Municipality Date:	Not reported
Local Municipality Time:	Not reported
Incident Description:	ODORS
Incident Name:	Not reported
Incident Referred To:	DEQ
Incident Region:	Metro
Incident Telephone:	Not reported
Incident Date:	10/24/1990
Incident time:	Not reported
Incident ITM:	B
Comments: Not reported	
Date A310 Letter Printed:	Not reported
Date Local Authority Was Notified:	Not reported
Date Updated:	Not reported
Date Report Faxed to Local Authority:	Not reported
Local Authority Notification Date:	Not reported
Rep Receive Date:	Not reported
Reporter Type:	Not reported
Reporter Name:	Not reported

AREA OF (Continued) **S112100632**

Reporter Title:	Not reported
Reporter Org:	Not reported
Reporter Address:	Not reported
Reporter City,St,Zip:	Not reported
Reporter County:	Not reported
Incident Status:	Not reported
Incident Category Source:	Not reported
Incident Source Name:	Not reported
Incident Source Address:	Not reported
Incident Source Address 2:	Not reported
Incident Source City,St,Zip:	Not reported
Incident Source County:	Not reported
DEP Requested:	Not reported
Confidential:	Not reported
Notify Type:	Not reported
Road Closed:	Not reported
Direction:	Not reported
Responsible Party:	UnKnown
Responsible Party Name:	Not reported
Responsible Party Contact:	Not reported
Responsible Party Title:	Not reported
Responsible Party Phone:	Not reported
Responsible Party Street:	Not reported
Responsible Party County:	Not reported
Responsible Party City,St,Zip:	Not reported
Memo. Of Understanding:	Not reported
Drill/trng Exercise:	Not reported
Hazardous:	Not reported

FW1521 **AREA OF** **NJ Release** **S112130630**
Target **35 WEST 56TH ST** **N/A**
Property **BAYONNE, NJ**

Site 2 of 2 in cluster FW

Actual: **19 ft.**
Focus Map: **9**

NJ Release:

Name:	AREA OF
Address:	35 WEST 56TH ST
City,State,Zip:	BAYONNE, NJ
Facility Type:	Residential
Facility Phone:	Not reported
Incident Date:	06/10/1992
Incident Time:	2100
Trenton Dispatch Log Number:	9373
Case Number:	92-6-10-2132-41
Date Received:	06/10/1992
Nature of Incident:	Citizen
Operator:	ROGER
Incident Type:	Not reported
Incident Location:	Not reported
Location:	Other
Other Location:	Not reported
Contact Name:	Not reported
Caller Name:	REDACTED
Caller Title:	Not reported
Caller Address:	Not reported
Caller City,St,Zip:	Not reported
Caller Telephone:	Not reported

AREA OF (Continued) **S112130630**

Substance(s):	ODORS
Substance Type:	Gas
Substance Identity:	Unknown
CAS Number:	Not reported
A310 Letter:	No
TCPA Chemical:	No
Hazrds Material:	No
COMU:	0901
Ref. Code:	003
Amt Released:	UNKNOWN
Contained:	No
Release Type:	Continuous
Release VE:	Not reported
Injuries:	No
Public Exposure:	Yes
Facility Evacuation:	No
Police at Scene:	No
Firemen at Scene:	No
Contamination of:	Air
Receiving Water:	Not reported
Status at Spill:	STRONG GARBAGE TYPE ODOR PRESENT.
NJ Spill Date:	Not reported
NJ Spill Time:	Not reported
NJ Spill Name:	Not reported
NJ Spill Title:	Not reported
NJ Spill Phone:	Not reported
Other Date:	Not reported
Other Time:	Not reported
Other Name:	Not reported
Other Title:	Not reported
Other Telephone:	Not reported
Public Evacuation:	No
Assistance Requested:	Yes
Wind Direction/Speed:	Not reported
Local Municipality Notified:	Not reported
Local Municipality Name:	Not reported
Local Municipality Title:	Not reported
Local Municipality Telephone:	Not reported
Local Municipality Date:	Not reported
Local Municipality Time:	Not reported
Incident Description:	Odors
Incident Name:	MOBILE AIR 32
Incident Referred To:	OEP
Incident Region:	Metro
Incident Telephone:	Radio,Faxed
Incident Date:	06/10/1992
Incident time:	2136
Incident ITM:	B
Comments: Not reported	
Date A310 Letter Printed:	Not reported
Date Local Authority Was Notified:	Not reported
Date Updated:	Not reported
Date Report Faxed to Local Authority:	Not reported
Local Authority Notification Date:	Not reported
Rep Receive Date:	Not reported
Reporter Type:	Not reported
Reporter Name:	Not reported

AREA OF (Continued) **S112130630**

Reporter Title:	Not reported
Reporter Org:	Not reported
Reporter Address:	Not reported
Reporter City,St,Zip:	Not reported
Reporter County:	Not reported
Incident Status:	Not reported
Incident Category Source:	Not reported
Incident Source Name:	Not reported
Incident Source Address:	Not reported
Incident Source Address 2:	Not reported
Incident Source City,St,Zip:	Not reported
Incident Source County:	Not reported
DEP Requested:	Not reported
Confidential:	Not reported
Notify Type:	Not reported
Road Closed:	Not reported
Direction:	Not reported
Responsible Party:	UnKnown
Responsible Party Name:	Not reported
Responsible Party Contact:	Not reported
Responsible Party Title:	Not reported
Responsible Party Phone:	Not reported
Responsible Party Street:	Not reported
Responsible Party County:	Not reported
Responsible Party City,St,Zip:	Not reported
Memo. Of Understanding:	Not reported
Drill/trng Exercise:	Not reported
Hazardous:	Not reported

FX1522 **AREA OF** **NJ Release** **S112100645**
Target Property **1130 AVE. C.** **N/A**
BAYONNE, NJ

Site 1 of 4 in cluster FX

Actual: **27 ft.**
Focus Map: **9**

NJ Release:

Name:	AREA OF
Address:	1130 AVE. C.
City,State,Zip:	BAYONNE, NJ
Facility Type:	Residential
Facility Phone:	Not reported
Incident Date:	10/24/1990
Incident Time:	1830
Trenton Dispatch Log Number:	14550
Case Number:	90-10-24-1945
Date Received:	10/24/1990
Nature of Incident:	Citizen
Operator:	JOES
Incident Type:	Not reported
Incident Location:	Not reported
Location:	Other
Other Location:	Not reported
Contact Name:	Not reported
Caller Name:	REDACTED
Caller Title:	Not reported
Caller Address:	Not reported
Caller City,St,Zip:	Not reported
Caller Telephone:	Not reported

AREA OF (Continued) **S112100645**

Substance(s):	ODORS
Substance Type:	Gas
Substance Identity:	Unknown
CAS Number:	Not reported
A310 Letter:	No
TCPA Chemical:	No
Hazrds Material:	No
COMU:	0901
Ref. Code:	003
Amt Released:	UNK
Contained:	No
Release Type:	Continuous
Release VE:	Not reported
Injuries:	No
Public Exposure:	Yes
Facility Evacuation:	No
Police at Scene:	No
Firemen at Scene:	No
Contamination of:	Not reported
Receiving Water:	Not reported
Status at Spill:	Not reported
NJ Spill Date:	Not reported
NJ Spill Time:	Not reported
NJ Spill Name:	Not reported
NJ Spill Title:	Not reported
NJ Spill Phone:	Not reported
Other Date:	Not reported
Other Time:	Not reported
Other Name:	Not reported
Other Title:	Not reported
Other Telephone:	Not reported
Public Evacuation:	No
Assistance Requested:	Yes
Wind Direction/Speed:	Not reported
Local Municipality Notified:	Not reported
Local Municipality Name:	Not reported
Local Municipality Title:	Not reported
Local Municipality Telephone:	Not reported
Local Municipality Date:	Not reported
Local Municipality Time:	Not reported
Incident Description:	ODORS
Incident Name:	Not reported
Incident Referred To:	DEQ
Incident Region:	Metro
Incident Telephone:	Not reported
Incident Date:	10/24/1990
Incident time:	Not reported
Incident ITM:	B
Comments: Not reported	
Date A310 Letter Printed:	Not reported
Date Local Authority Was Notified:	Not reported
Date Updated:	Not reported
Date Report Faxed to Local Authority:	Not reported
Local Authority Notification Date:	Not reported
Rep Receive Date:	Not reported
Reporter Type:	Not reported
Reporter Name:	Not reported

AREA OF (Continued) **S112100645**

Reporter Title:	Not reported
Reporter Org:	Not reported
Reporter Address:	Not reported
Reporter City,St,Zip:	Not reported
Reporter County:	Not reported
Incident Status:	Not reported
Incident Category Source:	Not reported
Incident Source Name:	Not reported
Incident Source Address:	Not reported
Incident Source Address 2:	Not reported
Incident Source City,St,Zip:	Not reported
Incident Source County:	Not reported
DEP Requested:	Not reported
Confidential:	Not reported
Notify Type:	Not reported
Road Closed:	Not reported
Direction:	Not reported
Responsible Party:	UnKnown
Responsible Party Name:	Not reported
Responsible Party Contact:	Not reported
Responsible Party Title:	Not reported
Responsible Party Phone:	Not reported
Responsible Party Street:	Not reported
Responsible Party County:	Not reported
Responsible Party City,St,Zip:	Not reported
Memo. Of Understanding:	Not reported
Drill/trng Exercise:	Not reported
Hazardous:	Not reported

FX1523 **NJ Release** **S125843693**
Target Property **1124 AVENUE C**
BAYONNE CITY, NJ 07002 **N/A**

Site 2 of 4 in cluster FX

Actual: **29 ft.**

Focus Map: **13**

NJ Release:

Name:	Not reported
Address:	1124 AVENUE C
City,State,Zip:	BAYONNE CITY, NJ 07002
Facility Type:	Residential
Facility Phone:	Not reported
Incident Date:	09/26/2019
Incident Time:	Not reported
Trenton Dispatch Log Number:	731928
Case Number:	19-09-26-1632-07
Date Received:	09/26/2019
Nature of Incident:	Not reported
Operator:	Not reported
Incident Type:	Odors
Incident Location:	RESIDENCE
Location:	Not reported
Other Location:	Not reported
Contact Name:	Not reported
Caller Name:	Not reported
Caller Title:	Not reported
Caller Address:	Not reported
Caller City,St,Zip:	Not reported
Caller Telephone:	Not reported

(Continued) **S125843693**

Substance(s):	Not reported
Substance Type:	Not reported
Substance Identity:	Not reported
CAS Number:	Not reported
A310 Letter:	Not reported
TCPA Chemical:	Not reported
Hazrds Material:	Not reported
COMU:	Not reported
Ref. Code:	Not reported
Amt Released:	Not reported
Contained:	Not reported
Release Type:	Not reported
Release VE:	Not reported
Injuries:	No
Public Exposure:	No
Facility Evacuation:	No
Police at Scene:	No
Firemen at Scene:	No
Contamination of:	Not reported
Receiving Water:	Not reported
Status at Spill:	Not reported
NJ Spill Date:	Not reported
NJ Spill Time:	Not reported
NJ Spill Name:	Not reported
NJ Spill Title:	Not reported
NJ Spill Phone:	Not reported
Other Date:	Not reported
Other Time:	Not reported
Other Name:	Not reported
Other Title:	Not reported
Other Telephone:	Not reported
Public Evacuation:	No
Assistance Requested:	Not reported
Wind Direction/Speed:	Not reported
Local Municipality Notified:	Not reported
Local Municipality Name:	Not reported
Local Municipality Title:	Not reported
Local Municipality Telephone:	Not reported
Local Municipality Date:	Not reported
Local Municipality Time:	Not reported
Incident Description:	Not reported
Incident Name:	Not reported
Incident Referred To:	Not reported
Incident Region:	Not reported
Incident Telephone:	Not reported
Incident Date:	Not reported
Incident time:	Not reported
Incident ITM:	Not reported
Comments: Not reported	
Date A310 Letter Printed:	Not reported
Date Local Authority Was Notified:	Not reported
Date Updated:	Not reported
Date Report Faxed to Local Authority:	Not reported
Local Authority Notification Date:	Not reported
Rep Receive Date:	09/26/2019
Reporter Type:	Citizen Complaint
Reporter Name:	REDACTED

(Continued) **S125843693**

Reporter Title:	REDACTED
Reporter Org:	REDATED
Reporter Address:	Not reported
Reporter City,St,Zip:	Not reported
Reporter County:	Not reported
Incident Status:	Intermittent
Incident Category Source:	Other
Incident Source Name:	UNKNOWN - POSSIBLY NEWARK AREA
Incident Source Address:	Not reported
Incident Source Address 2:	Not reported
Incident Source City,St,Zip:	NJ
Incident Source County:	Not reported
DEP Requested:	Yes
Confidential:	Not reported
Notify Type:	Not reported
Road Closed:	Not reported
Direction:	Not reported
Responsible Party:	Not reported
Responsible Party Name:	Not reported
Responsible Party Contact:	Not reported
Responsible Party Title:	Not reported
Responsible Party Phone:	Not reported
Responsible Party Street:	Not reported
Responsible Party County:	Not reported
Responsible Party City,St,Zip:	Not reported
Memo. Of Understanding:	Not reported
Drill/trng Exercise:	Not reported
Hazardous:	Not reported

FX1524 **FLORTEK CORP** **FINDS** **1010478866**
Target **39 W 55TH ST** **N/A**
Property **BAYONNE, NJ 07002**

Site 3 of 4 in cluster FX

Actual:
26 ft.

Focus Map:
13

FINDS:
Registry ID: 110032146372

Click Here:

Environmental Interest/Information System:
NJ-NJEMS (New Jersey - New Jersey Environmental Management System).
The Department of Environmental Protection (NJDEP) manages large databases of environmental information in this integrated system.

Click this hyperlink while viewing on your computer to access additional FINDS: detail in the EDR Site Report.

FX1525 **FLORTEK CORP** **NJ NJEMS** **S113573427**
Target **39 W 55TH ST** **N/A**
Property **BAYONNE, NJ 07002**

Site 4 of 4 in cluster FX

Actual: **26 ft.**
Focus Map: **13**

NJEMS:

Name:	FLORTEK CORP
Address:	39 W 55TH ST
City,State,Zip:	BAYONNE, NJ 07002
Site Id:	30866
Municipality:	BAYONNE CITY
Municipality Name From Spatial Overlay:	BAYONNE CITY
GNIS Civil Code For Municipality:	885151
Municipal Code (NJ-1040):	0901
X Coord:	602703
Y Coord:	675257
Coord System:	NJ STATE PLANE (NAD83) - USFEET
Coord Type:	GPS
Coord Orign:	DEP-GIS
State Standard Numeric Code From Spatial Overlay:	0901
Unique Feature Number For Municipality From Spatial Overlay:	3401703580
Eleven Digit Hydrologic Unit Code From Spatial Overlay):	02030104010
Fourteen Digit Hydrologic Unit Code From Spatial Overlay:	02030104010030
Watershed Management Area Number From Spatial Overlay:	07
Watershed Management Area Name From Spatial Overlay:	Arthur Kill
Water Region Code From Spatial Overlay:	2
Water Region Name From Spatial Overlay:	Raritan
Sub Watershed Name From Overlay:	Upper NY Bay / Kill Van Kull (74d07m30s)
Watershed Name From Spatial Overlay:	Newark Bay / Kill Van Kull / Upr NY Bay

---

FY1526 **NJ TURNPIKE AUTHORITY-INTERCHANGE 14A BAYONNE** **NJ AIRS** **S121092650**
Target **NJ TURNPIKE MILEPOST N3.5** **N/A**
Property **JERSEY CITY, NJ .**

Site 1 of 2 in cluster FY

Actual: **47 ft.**
Focus Map: **13**

AIRS:

Name:	NJ TURNPIKE AUTHORITY-INTERCHANGE 14A BAYONNE
Address:	NJ TURNPIKE MILEPOST N3.5
City,State,Zip:	JERSEY CITY, NJ .
Emission Year:	Not reported
Facility Number:	10738
NAICS Code:	Not reported
Pollutant Name:	Not reported
Tons/Year lbs/Year For Taps 1000 Tons/Year For CO2:	Not reported
Tons/Season (5/1-9/30):	Not reported
Lbs/Day Peak Ozone Season (6/1-8/31):	Not reported
Lbs/Day Co-season (12/1-2/31):	Not reported
Permit of Emission:	PERMIT
X Coordinate:	603902
Y Coordinate:	675165
Coordinate Units:	NJ State Plane (NAD83) - USFEET
Coordinate Type:	GPS
Active Number:	GEN080001
Active Type Description:	(GP-005) Emergency Generator
Document Status:	Superseded (Archived)
Expiration Date:	11/16/2013
Active Flag:	Y
NAICS Description:	Not reported

NJ TURNPIKE AUTHORITY-INTERCHANGE 14A BAYONNE (Continued) **S121092650**

TPY of Fugitive Emissions:	Not reported
TPY of Non-Fugitive Emissions:	Not reported
Ozone Season Non-Fugitives:	Not reported
Ozone Season Fugitive:	Not reported
May Sep Fugitive QTY:	Not reported
May Sep Total QTY:	Not reported
Effective Start Date:	11/17/2008
Name:	NJ TURNPIKE AUTHORITY-INTERCHANGE 14A BAYONNE
Address:	NJ TURNPIKE MILEPOST N3.5
City,State,Zip:	JERSEY CITY, NJ .
Emission Year:	Not reported
Facility Number:	10738
NAICS Code:	Not reported
Pollutant Name:	Not reported
Tons/Year lbs/Year For Taps 1000 Tons/Year For CO2:	Not reported
Tons/Season (5/1-9/30):	Not reported
Lbs/Day Peak Ozone Season (6/1-8/31):	Not reported
Lbs/Day Co-season (12/1-2/31):	Not reported
Permit of Emission:	PERMIT
X Coordinate:	603902
Y Coordinate:	675165
Coordinate Units:	NJ State Plane (NAD83) - USFEET
Coordinate Type:	GPS
Active Number:	GEN130001
Active Type Description:	(GP-005) Emergency Generator
Document Status:	Superseded (Archived)
Expiration Date:	12/31/2018
Active Flag:	Y
NAICS Description:	Not reported
TPY of Fugitive Emissions:	Not reported
TPY of Non-Fugitive Emissions:	Not reported
Ozone Season Non-Fugitives:	Not reported
Ozone Season Fugitive:	Not reported
May Sep Fugitive QTY:	Not reported
May Sep Total QTY:	Not reported
Effective Start Date:	12/31/2013
Name:	NJ TURNPIKE AUTHORITY-INTERCHANGE 14A BAYONNE
Address:	NJ TURNPIKE MILEPOST N3.5
City,State,Zip:	JERSEY CITY, NJ .
Emission Year:	Not reported
Facility Number:	10738
NAICS Code:	Not reported
Pollutant Name:	Not reported
Tons/Year lbs/Year For Taps 1000 Tons/Year For CO2:	Not reported
Tons/Season (5/1-9/30):	Not reported
Lbs/Day Peak Ozone Season (6/1-8/31):	Not reported
Lbs/Day Co-season (12/1-2/31):	Not reported
Permit of Emission:	PERMIT
X Coordinate:	603902
Y Coordinate:	675165
Coordinate Units:	NJ State Plane (NAD83) - USFEET
Coordinate Type:	GPS
Active Number:	PCP960001
Active Type Description:	Construction of New Source
Document Status:	Superseded (Archived)

NJ TURNPIKE AUTHORITY-INTERCHANGE 14A BAYONNE (Continued) **S121092650**

Expiration Date:	09/30/2013
Active Flag:	Y
NAICS Description:	Not reported
TPY of Fugitive Emissions:	Not reported
TPY of Non-Fugitive Emissions:	Not reported
Ozone Season Non-Fugitives:	Not reported
Ozone Season Fugitive:	Not reported
May Sep Fugitive QTY:	Not reported
May Sep Total QTY:	Not reported
Effective Start Date:	09/30/1983
Name:	NJ TURNPIKE AUTHORITY-INTERCHANGE 14A BAYONNE
Address:	NJ TURNPIKE MILEPOST N3.5
City,State,Zip:	JERSEY CITY, NJ .
Emission Year:	Not reported
Facility Number:	10738
NAICS Code:	Not reported
Pollutant Name:	Not reported
Tons/Year lbs/Year For Taps 1000 Tons/Year For CO2:	Not reported
Tons/Season (5/1-9/30):	Not reported
Lbs/Day Peak Ozone Season (6/1-8/31):	Not reported
Lbs/Day Co-season (12/1-2/31):	Not reported
Permit of Emission:	PERMIT
X Coordinate:	603902
Y Coordinate:	675165
Coordinate Units:	NJ State Plane (NAD83) - USFEET
Coordinate Type:	GPS
Active Number:	GEN180001
Active Type Description:	(GP-005A) Emergency Generators Burning Distillate Fuels
Document Status:	Superseded (Archived)
Expiration Date:	08/17/2023
Active Flag:	Y
NAICS Description:	Not reported
TPY of Fugitive Emissions:	Not reported
TPY of Non-Fugitive Emissions:	Not reported
Ozone Season Non-Fugitives:	Not reported
Ozone Season Fugitive:	Not reported
May Sep Fugitive QTY:	Not reported
May Sep Total QTY:	Not reported
Effective Start Date:	08/17/2018
Name:	NJ TURNPIKE AUTHORITY-INTERCHANGE 14A BAYONNE
Address:	NJ TURNPIKE MILEPOST N3.5
City,State,Zip:	JERSEY CITY, NJ .
Emission Year:	Not reported
Facility Number:	10738
NAICS Code:	Not reported
Pollutant Name:	Not reported
Tons/Year lbs/Year For Taps 1000 Tons/Year For CO2:	Not reported
Tons/Season (5/1-9/30):	Not reported
Lbs/Day Peak Ozone Season (6/1-8/31):	Not reported
Lbs/Day Co-season (12/1-2/31):	Not reported
Permit of Emission:	PERMIT
X Coordinate:	603902
Y Coordinate:	675165
Coordinate Units:	NJ State Plane (NAD83) - USFEET
Coordinate Type:	GPS

NJ TURNPIKE AUTHORITY-INTERCHANGE 14A BAYONNE (Continued) **S121092650**

Active Number:	GEN180002
Active Type Description:	(GP-005B) Emergency Generator(s) Burning Gaseous Fuels
Document Status:	Approved
Expiration Date:	01/09/2024
Active Flag:	Y
NAICS Description:	Not reported
TPY of Fugitive Emissions:	Not reported
TPY of Non-Fugitive Emissions:	Not reported
Ozone Season Non-Fugitives:	Not reported
Ozone Season Fugitive:	Not reported
May Sep Fugitive QTY:	Not reported
May Sep Total QTY:	Not reported
Effective Start Date:	01/09/2019
Name:	NJ TURNPIKE AUTHORITY-INTERCHANGE 14A BAYONNE
Address:	NJ TURNPIKE MILEPOST N3.5
City,State,Zip:	JERSEY CITY, NJ .
Emission Year:	Not reported
Facility Number:	10738
NAICS Code:	Not reported
Pollutant Name:	Not reported
Tons/Year lbs/Year For Taps 1000 Tons/Year For CO2:	Not reported
Tons/Season (5/1-9/30):	Not reported
Lbs/Day Peak Ozone Season (6/1-8/31):	Not reported
Lbs/Day Co-season (12/1-2/31):	Not reported
Permit of Emission:	PERMIT
X Coordinate:	603902
Y Coordinate:	675165
Coordinate Units:	NJ State Plane (NAD83) - USFEET
Coordinate Type:	GPS
Active Number:	GEN140001
Active Type Description:	(GP-017) Boilers < 5 MMBTU/hr
Document Status:	Auto-Killed
Expiration Date:	02/26/2019
Active Flag:	Y
NAICS Description:	Not reported
TPY of Fugitive Emissions:	Not reported
TPY of Non-Fugitive Emissions:	Not reported
Ozone Season Non-Fugitives:	Not reported
Ozone Season Fugitive:	Not reported
May Sep Fugitive QTY:	Not reported
May Sep Total QTY:	Not reported
Effective Start Date:	02/26/2014

FY1527 **NJ TURNPIKE AUTH INTERCHANGE 14A** **NJ NJEMS** **S113508678**
Target **NEW JERSEY TPKE MM 3.5 N** **N/A**
Property **JERSEY CITY, NJ 08000**

Site 2 of 2 in cluster FY

Actual: **47 ft.**
Focus Map: **13**

NJEMS:

Name:	NJ TURNPIKE AUTH INTERCHANGE 14A
Address:	NEW JERSEY TPKE MM 3.5 N
City,State,Zip:	JERSEY CITY, NJ 08000
Site Id:	13906
Municipality:	JERSEY CITY
Municipality Name From Spatial Overlay:	JERSEY CITY
GNIS Civil Code For Municipality:	885264

NJ TURNPIKE AUTH INTERCHANGE 14A (Continued) **S113508678**

Municipal Code (NJ-1040):	0906
X Coord:	603902
Y Coord:	675165
Coord System:	NJ STATE PLANE (NAD83) - USFEET
Coord Type:	GPS
Coord Orign:	DEP-GIS
State Standard Numeric Code From Spatial Overlay:	0906
Unique Feature Number For Municipality From Spatial Overlay:	3401736000
Eleven Digit Hydrologic Unit Code From Spatial Overlay):	02030104010
Fourteen Digit Hydrologic Unit Code From Spatial Overlay:	02030104010030
Watershed Management Area Number From Spatial Overlay:	07
Watershed Management Area Name From Spatial Overlay:	Arthur Kill
Water Region Code From Spatial Overlay:	2
Water Region Name From Spatial Overlay:	Raritan
Sub Watershed Name From Overlay:	Upper NY Bay / Kill Van Kull (74d07m30s)
Watershed Name From Spatial Overlay:	Newark Bay / Kill Van Kull / Upr NY Bay

---

FZ1528 **VACANT-BL.#26-LOT #46** **NJ Release** **S102219509**
Target **28 W.55TH ST** **N/A**
Property **BAYONNE, NJ**

Site 1 of 4 in cluster FZ

Actual: **24 ft.**
Focus Map: **13**

NJ Release:

Name:	VACANT-BL.#26-LOT #46
Address:	28 W.55TH ST
City,State,Zip:	BAYONNE, NJ
Facility Type:	Not reported
Facility Phone:	Not reported
Incident Date:	09/12/1995
Incident Time:	UNK
Trenton Dispatch Log Number:	14566
Case Number:	95-9-12-1024-47
Date Received:	09/12/1995
Nature of Incident:	Citizen
Operator:	JOYCE
Incident Type:	Not reported
Incident Location:	Not reported
Location:	Other
Other Location:	Not reported
Contact Name:	Not reported
Caller Name:	REDACTED
Caller Title:	Not reported
Caller Address:	Not reported
Caller City,St,Zip:	Not reported
Caller Telephone:	Not reported
Substance(s):	UNKNOWN LIQUID,ASBESTOS, SOIL CONTAMINATED
Substance Type:	Liquid
Substance Identity:	Suspected
CAS Number:	Not reported
A310 Letter:	Yes
TCPA Chemical:	No
Hazrds Material:	Unknown
COMU:	0901
Ref. Code:	101
Amt Released:	UNK
Contained:	No
Release Type:	Not reported

VACANT-BL.#26-LOT #46 (Continued) **S102219509**

Release VE:	Not reported
Injuries:	No
Public Exposure:	No
Facility Evacuation:	No
Police at Scene:	No
Firemen at Scene:	No
Contamination of:	Land
Receiving Water:	Not reported
Status at Spill:	SUSPECTED SOIL CONTAMINATION 0N PROPERTY. SOURCE UNKNOWN.
NJ Spill Date:	Not reported
NJ Spill Time:	Not reported
NJ Spill Name:	Not reported
NJ Spill Title:	Not reported
NJ Spill Phone:	Not reported
Other Date:	Not reported
Other Time:	Not reported
Other Name:	Not reported
Other Title:	Not reported
Other Telephone:	Not reported
Public Evacuation:	No
Assistance Requested:	Yes
Wind Direction/Speed:	Not reported
Local Municipality Notified:	Not reported
Local Municipality Name:	BAYONNE CITY
Local Municipality Title:	DISP.#3
Local Municipality Telephone:	201-858-6005
Local Municipality Date:	09/12/1995
Local Municipality Time:	0953
Incident Description:	Illegal Dumping
Incident Name:	Not reported
Incident Referred To:	DRPSR
Incident Region:	BFO-CAS
Incident Telephone:	Faxed,Mailed
Incident Date:	09/12/1995
Incident time:	Not reported
Incident ITM:	B
Comments: Not reported	
Date A310 Letter Printed:	1995-09-12 00:00:00
Date Local Authority Was Notified:	Not reported
Date Updated:	Not reported
Date Report Faxed to Local Authority:	Not reported
Local Authority Notification Date:	Not reported
Rep Receive Date:	Not reported
Reporter Type:	Not reported
Reporter Name:	Not reported
Reporter Title:	Not reported
Reporter Org:	Not reported
Reporter Address:	Not reported
Reporter City,St,Zip:	Not reported
Reporter County:	Not reported
Incident Status:	Not reported
Incident Category Source:	Not reported
Incident Source Name:	Not reported
Incident Source Address:	Not reported
Incident Source Address 2:	Not reported
Incident Source City,St,Zip:	Not reported
Incident Source County:	Not reported

VACANT-BL.#26-LOT #46 (Continued) **S102219509**

DEP Requested:	Not reported
Confidential:	Not reported
Notify Type:	Not reported
Road Closed:	Not reported
Direction:	Not reported
Responsible Party:	Suspected
Responsible Party Name:	METRO/VIVAN REALTY
Responsible Party Contact:	MR.LEIBERT
Responsible Party Title:	OWNER
Responsible Party Phone:	Not reported
Responsible Party Street:	1097 BROADWAY
Responsible Party County:	HUDSON
Responsible Party City,St,Zip:	BAYONNE, NJ
Memo. Of Understanding:	Not reported
Drill/trng Exercise:	Not reported
Hazardous:	Not reported

FZ1529 **GARAGE BL.#26-LOT #47** **NJ Release** **S102219508**
Target **26 W.55TH ST** **N/A**
Property **BAYONNE, NJ**

Site 2 of 4 in cluster FZ

Actual: **23 ft.**
Focus Map: **13**

NJ Release:

Name:	GARAGE BL.#26-LOT #47
Address:	26 W.55TH ST
City,State,Zip:	BAYONNE, NJ
Facility Type:	Not reported
Facility Phone:	Not reported
Incident Date:	09/12/1995
Incident Time:	UNK
Trenton Dispatch Log Number:	14565
Case Number:	95-9-12-1020-29
Date Received:	09/12/1995
Nature of Incident:	Citizen
Operator:	JOYCE
Incident Type:	Not reported
Incident Location:	Not reported
Location:	Other
Other Location:	Not reported
Contact Name:	Not reported
Caller Name:	REDACTED
Caller Title:	Not reported
Caller Address:	Not reported
Caller City,St,Zip:	Not reported
Caller Telephone:	Not reported
Substance(s):	UNKNOWN LIQUID,ASBESTOS, SOIL CONTAMINATED
Substance Type:	Liquid
Substance Identity:	Suspected
CAS Number:	Not reported
A310 Letter:	Yes
TCPA Chemical:	No
Hazrds Material:	Unknown
COMU:	0901
Ref. Code:	101
Amt Released:	UNK
Contained:	No
Release Type:	Not reported

GARAGE BL.#26-LOT #47 (Continued) **S102219508**

Release VE:	Not reported
Injuries:	No
Public Exposure:	No
Facility Evacuation:	No
Police at Scene:	No
Firemen at Scene:	No
Contamination of:	Land
Receiving Water:	Not reported
Status at Spill:	SUSPECTED SOIL CONTAMINATION ON PROPERTY. SOURCE UNKNOWN.
NJ Spill Date:	Not reported
NJ Spill Time:	Not reported
NJ Spill Name:	Not reported
NJ Spill Title:	Not reported
NJ Spill Phone:	Not reported
Other Date:	Not reported
Other Time:	Not reported
Other Name:	Not reported
Other Title:	Not reported
Other Telephone:	Not reported
Public Evacuation:	No
Assistance Requested:	Yes
Wind Direction/Speed:	Not reported
Local Municipality Notified:	Not reported
Local Municipality Name:	BAYONNE CITY
Local Municipality Title:	DISP.#3
Local Municipality Telephone:	201-858-6005
Local Municipality Date:	09/12/1995
Local Municipality Time:	0953
Incident Description:	Illegal Dumping
Incident Name:	Not reported
Incident Referred To:	DRPSR
Incident Region:	BFO-CAS
Incident Telephone:	Faxed,Mailed
Incident Date:	09/12/1995
Incident time:	Not reported
Incident ITM:	B
Comments: Not reported	
Date A310 Letter Printed:	1995-09-12 00:00:00
Date Local Authority Was Notified:	Not reported
Date Updated:	Not reported
Date Report Faxed to Local Authority:	Not reported
Local Authority Notification Date:	Not reported
Rep Receive Date:	Not reported
Reporter Type:	Not reported
Reporter Name:	Not reported
Reporter Title:	Not reported
Reporter Org:	Not reported
Reporter Address:	Not reported
Reporter City,St,Zip:	Not reported
Reporter County:	Not reported
Incident Status:	Not reported
Incident Category Source:	Not reported
Incident Source Name:	Not reported
Incident Source Address:	Not reported
Incident Source Address 2:	Not reported
Incident Source City,St,Zip:	Not reported
Incident Source County:	Not reported

GARAGE BL.#26-LOT #47 (Continued) **S102219508**

DEP Requested:	Not reported
Confidential:	Not reported
Notify Type:	Not reported
Road Closed:	Not reported
Direction:	Not reported
Responsible Party:	Suspected
Responsible Party Name:	METRO/VIVAN REALTY
Responsible Party Contact:	MR.LEIBERT
Responsible Party Title:	OWNER
Responsible Party Phone:	Not reported
Responsible Party Street:	1097 BROADWAY
Responsible Party County:	HUDSON
Responsible Party City,St,Zip:	BAYONNE, NJ
Memo. Of Understanding:	Not reported
Drill/trng Exercise:	Not reported
Hazardous:	Not reported

FZ1530 **BL.#26-LOT #51** **NJ Release** **S102219507**
Target **18 W.55TH ST** **N/A**
Property **BAYONNE, NJ**

Site 3 of 4 in cluster FZ

Actual: **21 ft.**
Focus Map: **13**

NJ Release:

Name:	BL.#26-LOT #51
Address:	18 W.55TH ST
City,State,Zip:	BAYONNE, NJ
Facility Type:	Not reported
Facility Phone:	Not reported
Incident Date:	09/12/1995
Incident Time:	UNK
Trenton Dispatch Log Number:	14563
Case Number:	95-9-12-1016-22
Date Received:	09/12/1995
Nature of Incident:	Citizen
Operator:	JOYCE
Incident Type:	Not reported
Incident Location:	Not reported
Location:	Other
Other Location:	Not reported
Contact Name:	Not reported
Caller Name:	REDACTED
Caller Title:	Not reported
Caller Address:	Not reported
Caller City,St,Zip:	Not reported
Caller Telephone:	Not reported
Substance(s):	UNKNOWN LIQUID,ASBESTOS, SOIL CONTAMINATED
Substance Type:	Liquid
Substance Identity:	Suspected
CAS Number:	Not reported
A310 Letter:	Yes
TCPA Chemical:	No
Hazrds Material:	Unknown
COMU:	0901
Ref. Code:	101
Amt Released:	UNK
Contained:	No
Release Type:	Not reported

BL.#26-LOT #51 (Continued) **S102219507**

Release VE:	Not reported
Injuries:	No
Public Exposure:	No
Facility Evacuation:	No
Police at Scene:	No
Firemen at Scene:	No
Contamination of:	Land
Receiving Water:	Not reported
Status at Spill:	SUSPECTED SOIL CONTAMINATION ON PROPERTY. SOURCE UNKNOWN.
NJ Spill Date:	Not reported
NJ Spill Time:	Not reported
NJ Spill Name:	Not reported
NJ Spill Title:	Not reported
NJ Spill Phone:	Not reported
Other Date:	Not reported
Other Time:	Not reported
Other Name:	Not reported
Other Title:	Not reported
Other Telephone:	Not reported
Public Evacuation:	No
Assistance Requested:	Yes
Wind Direction/Speed:	Not reported
Local Municipality Notified:	Not reported
Local Municipality Name:	BAYONNE CITY
Local Municipality Title:	DISP.#3
Local Municipality Telephone:	201-858-6005
Local Municipality Date:	09/12/1995
Local Municipality Time:	0953
Incident Description:	Illegal Dumping
Incident Name:	Not reported
Incident Referred To:	DRPSR
Incident Region:	BFO-CAS
Incident Telephone:	Faxed,Mailed
Incident Date:	09/12/1995
Incident time:	Not reported
Incident ITM:	B
Comments: Not reported	
Date A310 Letter Printed:	1995-09-12 00:00:00
Date Local Authority Was Notified:	Not reported
Date Updated:	Not reported
Date Report Faxed to Local Authority:	Not reported
Local Authority Notification Date:	Not reported
Rep Receive Date:	Not reported
Reporter Type:	Not reported
Reporter Name:	Not reported
Reporter Title:	Not reported
Reporter Org:	Not reported
Reporter Address:	Not reported
Reporter City,St,Zip:	Not reported
Reporter County:	Not reported
Incident Status:	Not reported
Incident Category Source:	Not reported
Incident Source Name:	Not reported
Incident Source Address:	Not reported
Incident Source Address 2:	Not reported
Incident Source City,St,Zip:	Not reported
Incident Source County:	Not reported

BL.#26-LOT #51 (Continued) **S102219507**

DEP Requested:	Not reported
Confidential:	Not reported
Notify Type:	Not reported
Road Closed:	Not reported
Direction:	Not reported
Responsible Party:	Suspected
Responsible Party Name:	METRO/VIVAN REALTY
Responsible Party Contact:	MR.LEIBERT
Responsible Party Title:	OWNER
Responsible Party Phone:	Not reported
Responsible Party Street:	1097 BROADWAY
Responsible Party County:	HUDSON
Responsible Party City,St,Zip:	BAYONNE, NJ
Memo. Of Understanding:	Not reported
Drill/trng Exercise:	Not reported
Hazardous:	Not reported

FZ1531 **BL #26-LOTS #52,53,54** **NJ Release** **S102219506**
Target **12-16 WEST 55TH ST** **N/A**
Property **BAYONNE, NJ**

Site 4 of 4 in cluster FZ

Actual:
20 ft.

Focus Map:
13

NJ Release:

Name:	BL #26-LOTS #52,53,54
Address:	12-16 WEST 55TH ST
City,State,Zip:	BAYONNE, NJ
Facility Type:	Not reported
Facility Phone:	Not reported
Incident Date:	09/12/1995
Incident Time:	UNK
Trenton Dispatch Log Number:	14562
Case Number:	95-9-12-1008-59
Date Received:	09/12/1995
Nature of Incident:	Citizen
Operator:	JOYCE
Incident Type:	Not reported
Incident Location:	Not reported
Location:	Other
Other Location:	Not reported
Contact Name:	Not reported
Caller Name:	REDACTED
Caller Title:	Not reported
Caller Address:	Not reported
Caller City,St,Zip:	Not reported
Caller Telephone:	Not reported
Substance(s):	UNKNOWN LIQUID,ASBESTOS, SOIL CONTAMINATED
Substance Type:	Liquid
Substance Identity:	Suspected
CAS Number:	Not reported
A310 Letter:	Yes
TCPA Chemical:	No
Hazrds Material:	Unknown
COMU:	0901
Ref. Code:	101
Amt Released:	UNK
Contained:	No
Release Type:	Not reported

BL #26-LOTS #52,53,54 (Continued) **S102219506**

Release VE:	Not reported
Injuries:	No
Public Exposure:	No
Facility Evacuation:	No
Police at Scene:	No
Firemen at Scene:	No
Contamination of:	Land
Receiving Water:	Not reported
Status at Spill:	SYSPECTED SOIL CONTAMINATION ON PROPERTY. SOURCE UNKNOWN.
NJ Spill Date:	Not reported
NJ Spill Time:	Not reported
NJ Spill Name:	Not reported
NJ Spill Title:	Not reported
NJ Spill Phone:	Not reported
Other Date:	Not reported
Other Time:	Not reported
Other Name:	Not reported
Other Title:	Not reported
Other Telephone:	Not reported
Public Evacuation:	No
Assistance Requested:	Yes
Wind Direction/Speed:	Not reported
Local Municipality Notified:	Not reported
Local Municipality Name:	BAYONNE CITY
Local Municipality Title:	DISP.#3
Local Municipality Telephone:	201-858-6005
Local Municipality Date:	09/12/1995
Local Municipality Time:	0953
Incident Description:	Illegal Dumping
Incident Name:	Not reported
Incident Referred To:	DRPSR
Incident Region:	BFO-CAS
Incident Telephone:	Faxed,Mailed
Incident Date:	09/12/1995
Incident time:	Not reported
Incident ITM:	B
Comments: Not reported	
Date A310 Letter Printed:	1995-09-12 00:00:00
Date Local Authority Was Notified:	Not reported
Date Updated:	Not reported
Date Report Faxed to Local Authority:	Not reported
Local Authority Notification Date:	Not reported
Rep Receive Date:	Not reported
Reporter Type:	Not reported
Reporter Name:	Not reported
Reporter Title:	Not reported
Reporter Org:	Not reported
Reporter Address:	Not reported
Reporter City,St,Zip:	Not reported
Reporter County:	Not reported
Incident Status:	Not reported
Incident Category Source:	Not reported
Incident Source Name:	Not reported
Incident Source Address:	Not reported
Incident Source Address 2:	Not reported
Incident Source City,St,Zip:	Not reported
Incident Source County:	Not reported

BL #26-LOTS #52,53,54 (Continued) **S102219506**

DEP Requested:	Not reported
Confidential:	Not reported
Notify Type:	Not reported
Road Closed:	Not reported
Direction:	Not reported
Responsible Party:	Suspected
Responsible Party Name:	METRO/VIVAN REALTY
Responsible Party Contact:	MR.LIEBERT
Responsible Party Title:	OWNER
Responsible Party Phone:	Not reported
Responsible Party Street:	1097 BROADWAY
Responsible Party County:	HUDSON
Responsible Party City,St,Zip:	BAYONNE, NJ
Memo. Of Understanding:	Not reported
Drill/trng Exercise:	Not reported
Hazardous:	Not reported

GA1532 **HERITAGE BRANDS** **NJ NJEMS** **S113527982**
Target Property **1 GARFIELD AVE** **N/A**
JERSEY CITY, NJ 07305

Site 1 of 33 in cluster GA

Actual: **22 ft.**
Focus Map: **13**

NJEMS:

Name:	HERITAGE BRANDS
Address:	1 GARFIELD AVE
City,State,Zip:	JERSEY CITY, NJ 07305
Site Id:	171631
Municipality:	JERSEY CITY
Municipality Name From Spatial Overlay:	BAYONNE CITY
GNIS Civil Code For Municipality:	885151
Municipal Code (NJ-1040):	0901
X Coord:	603106
Y Coord:	674969
Coord System:	NJ STATE PLANE (NAD83) - USFEET
Coord Type:	Exact Address Match
Coord Orign:	DEP-GIS
State Standard Numeric Code From Spatial Overlay:	0901
Unique Feature Number For Municipality From Spatial Overlay:	3401703580
Eleven Digit Hydrologic Unit Code From Spatial Overlay):	02030104010
Fourteen Digit Hydrologic Unit Code From Spatial Overlay:	02030104010030
Watershed Management Area Number From Spatial Overlay:	07
Watershed Management Area Name From Spatial Overlay:	Arthur Kill
Water Region Code From Spatial Overlay:	2
Water Region Name From Spatial Overlay:	Raritan
Sub Watershed Name From Overlay:	Upper NY Bay / Kill Van Kull (74d07m30s)
Watershed Name From Spatial Overlay:	Newark Bay / Kill Van Kull / Upr NY Bay

GA1533 **PUMPING STATION** **NJ Release** **S105350160**
Target **1 GARFIELD ST** **N/A**
Property **JERSEY CITY, NJ 07306**

Site 2 of 33 in cluster GA

Actual: **22 ft.**

Focus Map: **13**

NJ Release:

Name:	PUMPING STATION
Address:	1 GARFIELD ST
City,State,Zip:	JERSEY CITY, NJ 07306
Facility Type:	Commercial
Facility Phone:	Not reported
Incident Date:	05/23/1998
Incident Time:	1500
Trenton Dispatch Log Number:	25439
Case Number:	98-05-23-1501-33
Date Received:	05/23/1998
Nature of Incident:	Not reported
Operator:	CHRIS
Incident Type:	Not reported
Incident Location:	Not reported
Location:	Other
Other Location:	Not reported
Contact Name:	Not reported
Caller Name:	REDACTED
Caller Title:	Not reported
Caller Address:	Not reported
Caller City,St,Zip:	Not reported
Caller Telephone:	Not reported
Substance(s):	Not reported
Substance Type:	Not reported
Substance Identity:	Not reported
CAS Number:	Not reported
A310 Letter:	False
TCPA Chemical:	Not reported
Hazrds Material:	Not reported
COMU:	0906
Ref. Code:	010
Amt Released:	Not reported
Contained:	Not reported
Release Type:	Not reported
Release VE:	Not reported
Injuries:	No
Public Exposure:	No
Facility Evacuation:	No
Police at Scene:	No
Firemen at Scene:	No
Contamination of:	Not reported
Receiving Water:	Not reported
Status at Spill:	CRACKED WATER MAIN AT LOCATION. EFFECT ON 10 BUSINESSES ONLY. REPAIRS ARE BEING MADE.
NJ Spill Date:	Not reported
NJ Spill Time:	Not reported
NJ Spill Name:	Not reported
NJ Spill Title:	Not reported
NJ Spill Phone:	Not reported
Other Date:	Not reported
Other Time:	Not reported
Other Name:	Not reported

PUMPING STATION (Continued) **S105350160**

Other Title:	Not reported
Other Telephone:	Not reported
Public Evacuation:	No
Assistance Requested:	No
Wind Direction/Speed:	0
Local Municipality Notified:	No
Local Municipality Name:	Not reported
Local Municipality Title:	Not reported
Local Municipality Telephone:	Not reported
Local Municipality Date:	Not reported
Local Municipality Time:	Not reported
Incident Description:	Not reported
Incident Name:	Not reported
Incident Referred To:	Not reported
Incident Region:	Not reported
Incident Telephone:	Not reported
Incident Date:	Not reported
Incident time:	Not reported
Incident ITM:	Not reported
Comments:	Not reported
Date A310 Letter Printed:	Not reported
Date Local Authority Was Notified:	Not reported
Date Updated:	Not reported
Date Report Faxed to Local Authority:	Not reported
Local Authority Notification Date:	Not reported
Rep Receive Date:	Not reported
Reporter Type:	Not reported
Reporter Name:	Not reported
Reporter Title:	Not reported
Reporter Org:	Not reported
Reporter Address:	Not reported
Reporter City,St,Zip:	Not reported
Reporter County:	Not reported
Incident Status:	Not reported
Incident Category Source:	Not reported
Incident Source Name:	Not reported
Incident Source Address:	Not reported
Incident Source Address 2:	Not reported
Incident Source City,St,Zip:	Not reported
Incident Source County:	Not reported
DEP Requested:	Not reported
Confidential:	Not reported
Notify Type:	Other
Road Closed:	No
Direction:	Not reported
Responsible Party:	Known
Responsible Party Name:	UNITED WATER
Responsible Party Contact:	RICHARD BLACK
Responsible Party Title:	PUMP ST OPER
Responsible Party Phone:	201-547-4490
Responsible Party Street:	25 TROY ST
Responsible Party County:	HUDSON
Responsible Party City,St,Zip:	JERSEY CITY, NJ
Memo. Of Understanding:	No
Drill/trng Exercise:	No
Hazardous:	Not reported

GA1534 **HUDSON LANES** **FINDS** **1008945123**
Target **1 GARFIELD AVE** **N/A**
Property **JERSEY CITY, NJ 07305**

Site 3 of 33 in cluster GA

Actual: FINDS:
22 ft. Registry ID: 110030602248

Focus Map:
13 Click Here:

Environmental Interest/Information System:
NJ-NJEMS (New Jersey - New Jersey Environmental Management System).
The Department of Environmental Protection (NJDEP) manages large databases of environmental information in this integrated system.

Click this hyperlink while viewing on your computer to access additional FINDS: detail in the EDR Site Report.

GA1535 **HERITAGE BRANDS** **FINDS** **1010546384**
Target **1 GARFIELD AVE** **N/A**
Property **JERSEY CITY, NJ 07305**

Site 4 of 33 in cluster GA

Actual: FINDS:
22 ft. Registry ID: 110032532855

Focus Map:
13 Click Here:

Environmental Interest/Information System:
NJ-NJEMS (New Jersey - New Jersey Environmental Management System).
The Department of Environmental Protection (NJDEP) manages large databases of environmental information in this integrated system.

Click this hyperlink while viewing on your computer to access additional FINDS: detail in the EDR Site Report.

GA1536 **HUDSON LANES** **NJ NJEMS** **S113541434**
Target **1 GARFIELD AVE** **N/A**
Property **JERSEY CITY, NJ 07305**

Site 5 of 33 in cluster GA

Actual: NJEMS:
22 ft.

Name:	HUDSON LANES
Address:	1 GARFIELD AVE
City,State,Zip:	JERSEY CITY, NJ 07305
Site Id:	195129
Municipality:	JERSEY CITY
Municipality Name From Spatial Overlay:	JERSEY CITY
GNIS Civil Code For Municipality:	885264
Municipal Code (NJ-1040):	0906
X Coord:	603109
Y Coord:	674973
Coord System:	NJ STATE PLANE (NAD83) - USFEET
Coord Type:	Approx. Addr. Match
Coord Orign:	DEP-GIS
State Standard Numeric Code From Spatial Overlay:	0906
Unique Feature Number For Municipality From Spatial Overlay:	3401736000
Eleven Digit Hydrologic Unit Code From Spatial Overlay):	02030104010

HUDSON LANES (Continued) **S113541434**

Fourteen Digit Hydrologic Unit Code From Spatial Overlay:	02030104010030
Watershed Management Area Number From Spatial Overlay:	07
Watershed Management Area Name From Spatial Overlay:	Arthur Kill
Water Region Code From Spatial Overlay:	2
Water Region Name From Spatial Overlay:	Raritan
Sub Watershed Name From Overlay:	Upper NY Bay / Kill Van Kull (74d07m30s)
Watershed Name From Spatial Overlay:	Newark Bay / Kill Van Kull / Upr NY Bay

---

GA1537 **GARFIELD PLAZA** **NJ SHWS** **U003947775**
Target **1 GARFIELD AVE** **NJ UST** **N/A**
Property **ATLANTIC HIGHLANDS BORO, NJ 07716**

Site 6 of 33 in cluster GA

Actual:
22 ft.

Focus Map:
13

SHWS:

Name:	GARFIELD PLAZA
Address:	1 GARFIELD AVE
City,State,Zip:	ATLANTIC HIGHLANDS BORO, NJ
Site ID:	157947
Status:	Closed
Home Owner:	No
PI Number:	207880

Detail As Of April 2012:

X Coord Site:	Not reported
X Coord PI:	Not reported
Y Coord Site:	Not reported
Y Coord PI:	Not reported

UST:

Facility ID:	207880

Contact:

Owner Name:	JACOB HOFFMAN
Organization:	JACOB HOFFMAN
Contact Type(UST Reg):	Facility Operator
Contact Address (UST Reg):	25 NAVESINK AVE
Contact Address 2 (UST Reg):	Not reported
Conact City,St,Zip (UST Reg):	Atl Highlands Boro, NJ 07716

Owner Name:	JACOB HOFFMAN
Organization:	JACOB HOFFMAN
Contact Type(UST Reg):	Tank Owner
Contact Address (UST Reg):	25 NAVESINK AVE
Contact Address 2 (UST Reg):	Not reported
Conact City,St,Zip (UST Reg):	Atl Highlands Boro, NJ 07716

Tanks:

Tank Id:	TANK-2
Tank Number:	0001
Tank Status:	**Removed**
Tank Status Date:	11/25/2003
Install Date:	01/01/1944
Tank Contents:	Heating Oil (No. 2)
Tank Size:	1000
Tank Compliance:	No

GARFIELD PLAZA (Continued) **U003947775**

Overfill:	Not reported
Compliance Monitoring?:	No
Overfill Protection:	Not reported
Spill Containment:	Not reported
Tank Wellhead Protection:	Not reported
Tank/Pipe Construction Type:	Tank Bare steel
Tank/Pipe Construction Type:	Pipe Other
Tank/Pipe Monitor:	Pipe None
Tank/Pipe Monitor:	Tank None

Tank Id:	TANK-3
Tank Number:	0002
Tank Status:	**Removed**
Tank Status Date:	11/15/2003
Install Date:	01/01/1944
Tank Contents:	Heating Oil (No. 2)
Tank Size:	1000
Tank Compliance:	No
Overfill:	Not reported
Compliance Monitoring?:	No
Overfill Protection:	Not reported
Spill Containment:	Not reported
Tank Wellhead Protection:	Not reported
Tank/Pipe Construction Type:	Tank Bare steel
Tank/Pipe Construction Type:	Pipe Other
Tank/Pipe Monitor:	Pipe None
Tank/Pipe Monitor:	Tank None

Tank Id:	TANK-4
Tank Number:	0003
Tank Status:	**Removed**
Tank Status Date:	11/15/2003
Install Date:	01/01/1944
Tank Contents:	Heating Oil (No. 2)
Tank Size:	1000
Tank Compliance:	No
Overfill:	Not reported
Compliance Monitoring?:	No
Overfill Protection:	Not reported
Spill Containment:	Not reported
Tank Wellhead Protection:	Not reported
Tank/Pipe Construction Type:	Tank Bare steel
Tank/Pipe Construction Type:	Pipe Other
Tank/Pipe Monitor:	Pipe None
Tank/Pipe Monitor:	Tank None

Tank Id:	TANK-5
Tank Number:	0004
Tank Status:	**Removed**
Tank Status Date:	11/15/2003
Install Date:	01/01/1944
Tank Contents:	Heating Oil (No. 2)
Tank Size:	1000
Tank Compliance:	No

GARFIELD PLAZA (Continued) **U003947775**

Overfill:	Not reported
Compliance Monitoring?:	No
Overfill Protection:	Not reported
Spill Containment:	Not reported
Tank Wellhead Protection:	Not reported
Tank/Pipe Construction Type:	Tank Bare steel
Tank/Pipe Construction Type:	Pipe Other
Tank/Pipe Monitor:	Pipe None
Tank/Pipe Monitor:	Tank None

Tank Id:	TANK-6
Tank Number:	0005
Tank Status:	**Removed**
Tank Status Date:	11/15/2003
Install Date:	01/01/1944
Tank Contents:	Waste Oil
Tank Size:	275
Tank Compliance:	No
Overfill:	Not reported
Compliance Monitoring?:	No
Overfill Protection:	Not reported
Spill Containment:	Not reported
Tank Wellhead Protection:	Not reported
Tank/Pipe Construction Type:	Pipe Other
Tank/Pipe Construction Type:	Tank Bare steel
Tank/Pipe Monitor:	Pipe None
Tank/Pipe Monitor:	Tank None

GA1538 **ACME MARKETS INC @ TWIN CITY SHOPPING CENTER** **NJ NJEMS** **S113541352**
Target Property **2 GARFIELD AVE** **N/A**
JERSEY CITY, NJ 07305

Site 7 of 33 in cluster GA

Actual: **23 ft.**
Focus Map: **13**

NJEMS:

Name:	ACME MARKETS INC @ TWIN CITY SHOPPING CENTER
Address:	2 GARFIELD AVE
City,State,Zip:	JERSEY CITY, NJ 07305
Site Id:	195035
Municipality:	JERSEY CITY
Municipality Name From Spatial Overlay:	JERSEY CITY
GNIS Civil Code For Municipality:	885264
Municipal Code (NJ-1040):	0906
X Coord:	603109
Y Coord:	674973
Coord System:	NJ STATE PLANE (NAD83) - USFEET
Coord Type:	Approx. Addr. Match
Coord Orign:	DEP-GIS
State Standard Numeric Code From Spatial Overlay:	0906
Unique Feature Number For Municipality From Spatial Overlay:	3401736000
Eleven Digit Hydrologic Unit Code From Spatial Overlay):	02030104010
Fourteen Digit Hydrologic Unit Code From Spatial Overlay:	02030104010030
Watershed Management Area Number From Spatial Overlay:	07
Watershed Management Area Name From Spatial Overlay:	Arthur Kill
Water Region Code From Spatial Overlay:	2
Water Region Name From Spatial Overlay:	Raritan
Sub Watershed Name From Overlay:	Upper NY Bay / Kill Van Kull (74d07m30s)

ACME MARKETS INC @ TWIN CITY SHOPPING CENTER (Continued) **S113541352**

Watershed Name From Spatial Overlay: Newark Bay / Kill Van Kull / Upr NY Bay

---

GA1539 **TWIN CITY SHOPPING CENTER** **RCRA-LQG** **1024890076**
Target **2 GARFIELD AVE** **NJR986660637**
Property **JERSEY CITY, NJ 07305**

Site 8 of 33 in cluster GA

Actual: **23 ft.**

Focus Map: **13**

RCRA-LQG:

Date Form Received by Agency:	2020-06-16 00:00:00.0
Handler Name:	TWIN CITY SHOPPING CENTER
Handler Address:	2 GARFIELD AVE
Handler City,State,Zip:	JERSEY CITY, NJ 07305
EPA ID:	NJR986660637
Contact Name:	MAX GAGNERON
Contact Address:	US HWY 22 WEST
Contact City,State,Zip:	NORTH PLAINFIELD, NJ 07060
Contact Telephone:	908-226-5261
Contact Fax:	Not reported
Contact Email:	MGAGNERON@LEVINMGT.COM
Contact Title:	VICE PRESIDENT CONSTRUCTION
EPA Region:	02
Land Type:	Private
Federal Waste Generator Description:	Large Quantity Generator
Non-Notifier:	Not reported
Biennial Report Cycle:	2019
Accessibility:	Not reported
Active Site Indicator:	Handler Activities
State District Owner:	NJ
State District:	NORTHERN
Mailing Address:	US HWY 22 WEST
Mailing City,State,Zip:	NORTH PLAINFIELD, NJ 07060
Owner Name:	LEVIN PROPERTIES LP
Owner Type:	Other
Operator Name:	LEVIN MANAGEMENT CORPORATION
Operator Type:	Private
Short-Term Generator Activity:	Yes
Importer Activity:	No
Mixed Waste Generator:	No
Transporter Activity:	No
Transfer Facility Activity:	No
Recycler Activity with Storage:	No
Small Quantity On-Site Burner Exemption:	No
Smelting Melting and Refining Furnace Exemption:	No
Underground Injection Control:	No
Off-Site Waste Receipt:	No
Universal Waste Indicator:	No
Universal Waste Destination Facility:	No
Federal Universal Waste:	No
Active Site Fed-Reg Treatment Storage and Disposal Facility:	Not reported
Active Site Converter Treatment storage and Disposal Facility:	Not reported
Active Site State-Reg Treatment Storage and Disposal Facility:	Not reported
Active Site State-Reg Handler:	---
Federal Facility Indicator:	Not reported
Hazardous Secondary Material Indicator:	N
Sub-Part K Indicator:	Not reported
Commercial TSD Indicator:	No
Treatment Storage and Disposal Type:	Not reported

TWIN CITY SHOPPING CENTER (Continued) **1024890076**

2018 GPRA Permit Baseline:	Not on the Baseline
2018 GPRA Renewals Baseline:	Not on the Baseline
Permit Renewals Workload Universe:	Not reported
Permit Workload Universe:	Not reported
Permit Progress Universe:	Not reported
Post-Closure Workload Universe:	Not reported
Closure Workload Universe:	Not reported
202 GPRA Corrective Action Baseline:	No
Corrective Action Workload Universe:	No
Subject to Corrective Action Universe:	No
Non-TSDFs Where RCRA CA has Been Imposed Universe:	No
TSDFs Potentially Subject to CA Under 3004 (u)/(v) Universe:	No
TSDFs Only Subject to CA under Discretionary Auth Universe:	No
Corrective Action Priority Ranking:	No NCAPS ranking
Environmental Control Indicator:	No
Institutional Control Indicator:	No
Human Exposure Controls Indicator:	N/A
Groundwater Controls Indicator:	N/A
Operating TSDF Universe:	Not reported
Full Enforcement Universe:	Not reported
Significant Non-Complier Universe:	No
Unaddressed Significant Non-Complier Universe:	No
Addressed Significant Non-Complier Universe:	No
Significant Non-Complier With a Compliance Schedule Universe:	No
Financial Assurance Required:	Not reported
Handler Date of Last Change:	2020-07-14 11:58:15.0
Recognized Trader-Importer:	No
Recognized Trader-Exporter:	No
Importer of Spent Lead Acid Batteries:	No
Exporter of Spent Lead Acid Batteries:	No
Recycler Activity Without Storage:	No
Manifest Broker:	No
Sub-Part P Indicator:	No

Hazardous Waste Summary:

Waste Code:	D008
Waste Description:	LEAD

Handler - Owner Operator:

Owner/Operator Indicator:	Operator
Owner/Operator Name:	LEVIN MANAGEMENT CORPORATION
Legal Status:	Private
Date Became Current:	1994-02-01 00:00:00.
Date Ended Current:	Not reported
Owner/Operator Address:	975 US HWY 22 WEST
Owner/Operator City,State,Zip:	NORTH PLAINFIELD, NJ 07060
Owner/Operator Telephone:	201-679-5068
Owner/Operator Telephone Ext:	Not reported
Owner/Operator Fax:	Not reported
Owner/Operator Email:	Not reported

Owner/Operator Indicator:	Operator
Owner/Operator Name:	LEVIN MANAGEMENT CORPORATION
Legal Status:	Private
Date Became Current:	1994-02-01 00:00:00.

TWIN CITY SHOPPING CENTER (Continued) **1024890076**

Date Ended Current: Not reported
Owner/Operator Address: 975 US HWY 22 WEST
Owner/Operator City,State,Zip: NORTH PLAINFIELD, NJ 07060
Owner/Operator Telephone: 201-679-5068
Owner/Operator Telephone Ext: Not reported
Owner/Operator Fax: Not reported
Owner/Operator Email: Not reported

Owner/Operator Indicator: Owner
Owner/Operator Name: LEVIN PROPERTIES LP
Legal Status: Other
Date Became Current: 1994-02-01 00:00:00.
Date Ended Current: Not reported
Owner/Operator Address: 975 US HWY 22 WEST
Owner/Operator City,State,Zip: NORTH PLAINFIELD, NJ 07060
Owner/Operator Telephone: 201-679-5068
Owner/Operator Telephone Ext: Not reported
Owner/Operator Fax: Not reported
Owner/Operator Email: Not reported

Owner/Operator Indicator: Owner
Owner/Operator Name: LEVIN PROPERTIES LP
Legal Status: Other
Date Became Current: 1994-02-01 00:00:00.
Date Ended Current: Not reported
Owner/Operator Address: 975 US HWY 22 WEST
Owner/Operator City,State,Zip: NORTH PLAINFIELD, NJ 07060
Owner/Operator Telephone: 201-679-5068
Owner/Operator Telephone Ext: Not reported
Owner/Operator Fax: Not reported
Owner/Operator Email: Not reported

Historic Generators:
Receive Date: 2020-06-16 00:00:00.0
Handler Name: TWIN CITY SHOPPING CENTER
Federal Waste Generator Description: Large Quantity Generator
State District Owner: NJ
Large Quantity Handler of Universal Waste: No
Recognized Trader Importer: No
Recognized Trader Exporter: No
Spent Lead Acid Battery Importer: No
Spent Lead Acid Battery Exporter: No
Current Record: Yes
Non Storage Recycler Activity: No
Electronic Manifest Broker: No

Receive Date: 2019-02-27 00:00:00.0
Handler Name: TWIN CITY SHOPPING CENTER
Federal Waste Generator Description: Large Quantity Generator
State District Owner: NJ
Large Quantity Handler of Universal Waste: No
Recognized Trader Importer: No
Recognized Trader Exporter: No
Spent Lead Acid Battery Importer: No
Spent Lead Acid Battery Exporter: No
Current Record: No
Non Storage Recycler Activity: Not reported

TWIN CITY SHOPPING CENTER (Continued) **1024890076**

Electronic Manifest Broker: Not reported

List of NAICS Codes and Descriptions:
NAICS Code: 53112
NAICS Description: LESSORS OF NONRESIDENTIAL BUILDINGS (EXCEPT MINIWAREHOUSES)

Facility Has Received Notices of Violations:
Violations: No Violations Found

Evaluation Action Summary:
Evaluations: No Evaluations Found

GA1540 **NJ SPILLS** **S118351667**
Target Property **2-16 GARFIELD AVE** **N/A**
JERSEY CITY, NJ 07302

Site 9 of 33 in cluster GA

Actual: 23 ft.
Focus Map: 13

NJ SPILL:

Name:	Not reported
Address:	2-16 GARFIELD AVE
City,State,Zip:	JERSEY CITY, NJ 07302
Trenton Dispatch Log Number:	565405
Case Number:	15-07-15-1659-15
Notify Type:	Not reported
Date Received:	07/15/2015
Location:	Not reported
Other Location:	Not reported
Incident Date:	07/15/2015
Incident Time:	Not reported
A310 Letter:	Not reported
Ref. Code:	Not reported
COMU:	Not reported
CAS Number:	Not reported
Hazardous:	Not reported
Incident Location:	COMMERCIAL
Facility Type:	Commercial
Facility Phone:	Not reported
Substance(s):	Not reported
Substance Type:	Not reported
Substance Identity:	Not reported
TCPA Chemical:	Not reported
Hazrds Material:	Not reported
Amnt Released:	Not reported
Release VE:	Not reported
Contained:	Not reported
Release Type:	Not reported
Incident Desc:	Not reported
Status at Spill:	Not reported
NJ Spill Date:	Not reported
NJ Spill Time:	Not reported
NJ Spill Name:	Not reported
NJ Spill Title:	Not reported
NJ Spill Phone:	Not reported
Other Date:	Not reported

(Continued) **S118351667**

Other Time:	Not reported
Other Name:	Not reported
Other Title:	Not reported
Other Phone:	Not reported
Injuries:	No
Public Exposure:	No
Road Closed:	Not reported
Facility Evacuation:	No
Receiving Water:	Not reported
Public Evacuation:	No
Police at Scene:	No
Firemen at Scene:	No
Contamination of:	Not reported
Nature of Incident:	Not reported
Wind Direction/Speed:	Not reported
Assistance Requested:	Not reported
Memo. Of Understanding:	Not reported
Drill/trng Exercise:	Not reported
Operator:	Not reported
Contact Name:	JAMES CHERRY
Caller Name:	Not reported
Caller Title:	Not reported
Caller Address:	Not reported
Caller City,St,Zip:	Not reported
Caller Phone:	Not reported
Responsible Party:	Not reported
Responsible Party Name:	Not reported
Responsible Party Contact:	Not reported
Responsible Party Title:	Not reported
Responsible Party Telphone:	Not reported
Responsible Party Street:	Not reported
Responsible Party Municipality:	Not reported
Responsible Party State:	Not reported
Responsible Party Zip:	Not reported
Responsible City,St,Zip:	Not reported
Responsible Party County:	Not reported
Local Municipality:	Not reported
Local Municipality Name:	Not reported
Local Municipality Title:	Not reported
Local Municipality Phone:	Not reported
Local Municipality Date:	Not reported
Local Municipality Time:	Not reported
Incident Name:	Not reported
Incident Referred To:	Not reported
Incident Region:	Not reported
Incident Phone:	Not reported
Incident Date:	Not reported
Comments: Not reported	
Date A310 Letter Printed:	Not reported
Date Local Authority Was Notified:	Not reported
Date Update:	Not reported
Date Report Faxed to Local Authority:	Not reported
Local Authority Notification Date:	Not reported
Reporter Name:	REDACTED
Reporter Type:	Other
Rep Received Date:	07/15/2015
Reporter Title:	REDACTED

(Continued) **S118351667**

Reporter Orgzn:	REDATED
Reporter Address:	Not reported
Reporter City,St,Zip:	Not reported
Reporter County:	Not reported
Incident Type:	Spill
Incident Status:	Terminated
Incident Source Category:	Other
Incident Source Name:	J B HUNT
Incident Source Address:	615 J B HUNT CORP DR
Incident Source Address 2:	LOWELL
Incident Source City,St,Zip:	Out Of State, AR 72745
Incident Source County:	Out Of State
DEP Requested:	No
Confidential:	Not reported

GA1541 **GOODYEAR TIRE CENTER** **NJ HIST LUST** **S102208988**
Target Property **2-26 GARFIELD AVE** **NJ Release** **N/A**
JERSEY CITY, NJ

Site 10 of 33 in cluster GA

Actual: 23 ft.

Focus Map: 13

LUST HIST:

Case ID:	94-09-19-0951
Lead Program Assigned:	Bureau of Underground Storage Tanks
Facility Status:	**Site Issued Letter of No Further Action for Area(s) Of Concern**
UST ID:	0263045
TMS Number:	C93-6247
Remedial Level:	Site has more than 1 area of concern or more than 1 media of concern.
Case Manager:	Gary Sanderson
Facility Phone:	(609) 633-0544
No Further Action:	4/20/1995 0:00:00
RAW Approved:	Not reported
CEA:	Not reported
Date CEA Lifted:	Not reported
Dead Notice:	Not reported

NJ Release:

Name:	GOODYEAR TIRE CENTER
Address:	2-26 GARFIELD AVE
City,State,Zip:	JERSEY CITY, NJ
Facility Type:	Commercial
Facility Phone:	201-332-2667
Incident Date:	02/25/1994
Incident Time:	Not reported
Trenton Dispatch Log Number:	16954
Case Number:	94-9-19-0951-52
Date Received:	09/19/1994
Nature of Incident:	Facility
Operator:	PAT
Incident Type:	Not reported
Incident Location:	Not reported
Location:	Facility
Other Location:	Not reported
Contact Name:	Not reported
Caller Name:	REDACTED
Caller Title:	Not reported
Caller Address:	Not reported

GOODYEAR TIRE CENTER (Continued) **S102208988**

Caller City,St,Zip:	Not reported
Caller Telephone:	Not reported
Substance(s):	OIL WASTE
Substance Type:	Liquid
Substance Identity:	Known
CAS Number:	Not reported
A310 Letter:	Yes
TCPA Chemical:	No
Hazrds Material:	Yes
COMU:	0906
Ref. Code:	101
Amt Released:	UNK
Contained:	Yes
Release Type:	Terminated
Release VE:	Not reported
Injuries:	No
Public Exposure:	No
Facility Evacuation:	No
Police at Scene:	No
Firemen at Scene:	No
Contamination of:	Land
Receiving Water:	Not reported
Status at Spill:	550 GAL UST REMOVED. CONTAMINATION FOUND. SOIL SAMPLES ALSO SHOW OVER LIMIT FOR ARSENIC AND CADMIUM. TMS#C93-6247 CLOSURE #0263045.
NJ Spill Date:	Not reported
NJ Spill Time:	Not reported
NJ Spill Name:	Not reported
NJ Spill Title:	Not reported
NJ Spill Phone:	Not reported
Other Date:	Not reported
Other Time:	Not reported
Other Name:	Not reported
Other Title:	Not reported
Other Telephone:	Not reported
Public Evacuation:	No
Assistance Requested:	No
Wind Direction/Speed:	Not reported
Local Municipality Notified:	Not reported
Local Municipality Name:	JERSEY CITY
Local Municipality Title:	CAPT NOVABILSKI
Local Municipality Telephone:	201-547-4271
Local Municipality Date:	09/19/1994
Local Municipality Time:	1001
Incident Description:	U.S.T.
Incident Name:	Not reported
Incident Referred To:	DRPSR
Incident Region:	BFO-CAS
Incident Telephone:	Faxed,Mailed
Incident Date:	09/19/1994
Incident time:	Not reported
Incident ITM:	B
Comments: Not reported	
Date A310 Letter Printed:	Not reported
Date Local Authority Was Notified:	Not reported
Date Updated:	Not reported
Date Report Faxed to Local Authority:	Not reported
Local Authority Notification Date:	Not reported

GOODYEAR TIRE CENTER (Continued) **S102208988**

Rep Receive Date:	Not reported
Reporter Type:	Not reported
Reporter Name:	Not reported
Reporter Title:	Not reported
Reporter Org:	Not reported
Reporter Address:	Not reported
Reporter City,St,Zip:	Not reported
Reporter County:	Not reported
Incident Status:	Not reported
Incident Category Source:	Not reported
Incident Source Name:	Not reported
Incident Source Address:	Not reported
Incident Source Address 2:	Not reported
Incident Source City,St,Zip:	Not reported
Incident Source County:	Not reported
DEP Requested:	Not reported
Confidential:	Not reported
Notify Type:	Not reported
Road Closed:	Not reported
Direction:	Not reported
Responsible Party:	Known
Responsible Party Name:	GOODYEAR TIRE CENTER
Responsible Party Contact:	Not reported
Responsible Party Title:	Not reported
Responsible Party Phone:	201-332-2667
Responsible Party Street:	2-26 GARFIELD AVE
Responsible Party County:	HUDSON
Responsible Party City,St,Zip:	JERSEY CITY, NJ
Memo. Of Understanding:	Not reported
Drill/trng Exercise:	Not reported
Hazardous:	Not reported

GA1542 **NJ Release** **S113662275**
Target Property **2 GARFILED AVE** **N/A**
JERSEY CITY, NJ 07302

Site 11 of 33 in cluster GA

Actual: **23 ft.**
Focus Map: **13**

NJ Release:

Name:	Not reported
Address:	2 GARFILED AVE
City,State,Zip:	JERSEY CITY, NJ 07302
Facility Type:	Commercial
Facility Phone:	Not reported
Incident Date:	04/16/2013
Incident Time:	Not reported
Trenton Dispatch Log Number:	468273
Case Number:	13-04-16-2135-06
Date Received:	04/16/2013
Nature of Incident:	Not reported
Operator:	Not reported
Incident Type:	Smoke/Dust
Incident Location:	AREA OF IN FRONT THE 99 CENT STORE
Location:	Not reported
Other Location:	Not reported
Contact Name:	Not reported
Caller Name:	Not reported
Caller Title:	Not reported

(Continued) **S113662275**

Caller Address:	Not reported
Caller City,St,Zip:	Not reported
Caller Telephone:	Not reported
Substance(s):	Not reported
Substance Type:	Not reported
Substance Identity:	Not reported
CAS Number:	Not reported
A310 Letter:	Not reported
TCPA Chemical:	Not reported
Hazrds Material:	Not reported
COMU:	Not reported
Ref. Code:	Not reported
Amt Released:	Not reported
Contained:	Not reported
Release Type:	Not reported
Release VE:	Not reported
Injuries:	No
Public Exposure:	No
Facility Evacuation:	No
Police at Scene:	Yes
Firemen at Scene:	Yes
Contamination of:	Not reported
Receiving Water:	Not reported
Status at Spill:	Not reported
NJ Spill Date:	Not reported
NJ Spill Time:	Not reported
NJ Spill Name:	Not reported
NJ Spill Title:	Not reported
NJ Spill Phone:	Not reported
Other Date:	Not reported
Other Time:	Not reported
Other Name:	Not reported
Other Title:	Not reported
Other Telephone:	Not reported
Public Evacuation:	No
Assistance Requested:	Not reported
Wind Direction/Speed:	Not reported
Local Municipality Notified:	Not reported
Local Municipality Name:	Not reported
Local Municipality Title:	Not reported
Local Municipality Telephone:	Not reported
Local Municipality Date:	Not reported
Local Municipality Time:	Not reported
Incident Description:	Not reported
Incident Name:	Not reported
Incident Referred To:	Not reported
Incident Region:	Not reported
Incident Telephone:	Not reported
Incident Date:	Not reported
Incident time:	Not reported
Incident ITM:	Not reported
Comments: Not reported	
Date A310 Letter Printed:	Not reported
Date Local Authority Was Notified:	Not reported
Date Updated:	Not reported
Date Report Faxed to Local Authority:	Not reported
Local Authority Notification Date:	Not reported

(Continued) **S113662275**

Rep Receive Date:	04/16/2013
Reporter Type:	Municipal Rep.
Reporter Name:	REDACTED
Reporter Title:	REDACTED
Reporter Org:	REDATED
Reporter Address:	Not reported
Reporter City,St,Zip:	Not reported
Reporter County:	Not reported
Incident Status:	Intermittent
Incident Category Source:	Other
Incident Source Name:	UNKNOWN
Incident Source Address:	Not reported
Incident Source Address 2:	Not reported
Incident Source City,St,Zip:	NJ
Incident Source County:	Not reported
DEP Requested:	No
Confidential:	Not reported
Notify Type:	Not reported
Road Closed:	Not reported
Direction:	Not reported
Responsible Party:	Not reported
Responsible Party Name:	Not reported
Responsible Party Contact:	Not reported
Responsible Party Title:	Not reported
Responsible Party Phone:	Not reported
Responsible Party Street:	Not reported
Responsible Party County:	Not reported
Responsible Party City,St,Zip:	Not reported
Memo. Of Understanding:	Not reported
Drill/trng Exercise:	Not reported
Hazardous:	Not reported

GA1543 **LAUNDRY FACTORY OF NJ CORP @ TWIN CITY SHOPPING CE** **NJ NJEMS** **S113557697**
Target **2 GARFIELD AVE** **N/A**
Property **JERSEY CITY, NJ 07305**

Site 12 of 33 in cluster GA

Actual: **23 ft.**
Focus Map: **13**

NJEMS:

Name:	LAUNDRY FACTORY OF NJ CORP @ TWIN CITY SHOPPING CENTER
Address:	2 GARFIELD AVE
City,State,Zip:	JERSEY CITY, NJ 07305
Site Id:	229065
Municipality:	JERSEY CITY
Municipality Name From Spatial Overlay:	JERSEY CITY
GNIS Civil Code For Municipality:	885264
Municipal Code (NJ-1040):	0906
X Coord:	603155
Y Coord:	674952
Coord System:	NJ STATE PLANE (NAD83) - USFEET
Coord Type:	Approx. Addr. Match
Coord Orign:	DEP-GIS
State Standard Numeric Code From Spatial Overlay:	0906
Unique Feature Number For Municipality From Spatial Overlay:	3401736000
Eleven Digit Hydrologic Unit Code From Spatial Overlay):	02030104010
Fourteen Digit Hydrologic Unit Code From Spatial Overlay:	02030104010030
Watershed Management Area Number From Spatial Overlay:	07
Watershed Management Area Name From Spatial Overlay:	Arthur Kill

LAUNDRY FACTORY OF NJ CORP @ TWIN CITY SHOPPING CENTER (Continued) **S113557697**

Water Region Code From Spatial Overlay:	2
Water Region Name From Spatial Overlay:	Raritan
Sub Watershed Name From Overlay:	Upper NY Bay / Kill Van Kull (74d07m30s)
Watershed Name From Spatial Overlay:	Newark Bay / Kill Van Kull / Upr NY Bay

---

GA1544 **NJ SPILLS** **S116186204**
Target Property **2-16 GARFIELD AVE** **N/A**
JERSEY CITY, NJ

Site 13 of 33 in cluster GA

Actual: **23 ft.**
Focus Map: **13**

NJ SPILL:

Name:	Not reported
Address:	2-16 GARFIELD AVE
City,State,Zip:	JERSEY CITY, NJ
Trenton Dispatch Log Number:	125986
Case Number:	04-12-21-1220-47
Notify Type:	Not reported
Date Received:	12/21/2004
Location:	Not reported
Other Location:	Not reported
Incident Date:	12/21/2004
Incident Time:	Not reported
A310 Letter:	Not reported
Ref. Code:	Not reported
COMU:	Not reported
CAS Number:	Not reported
Hazardous:	Not reported
Incident Location:	RECEIVING AREA OF ACME STORE AT
Facility Type:	Other
Facility Phone:	Not reported
Substance(s):	Not reported
Substance Type:	Not reported
Substance Identity:	Not reported
TCPA Chemical:	Not reported
Hazrds Material:	Not reported
Amnt Released:	Not reported
Release VE:	Not reported
Contained:	Not reported
Release Type:	Not reported
Incident Desc:	Not reported
Status at Spill:	Not reported
NJ Spill Date:	Not reported
NJ Spill Time:	Not reported
NJ Spill Name:	Not reported
NJ Spill Title:	Not reported
NJ Spill Phone:	Not reported
Other Date:	Not reported
Other Time:	Not reported
Other Name:	Not reported
Other Title:	Not reported
Other Phone:	Not reported
Injuries:	No
Public Exposure:	No
Road Closed:	No
Facility Evacuation:	No
Receiving Water:	Not reported
Public Evacuation:	No

(Continued) **S116186204**

Police at Scene:	No
Firemen at Scene:	No
Contamination of:	Not reported
Nature of Incident:	Not reported
Wind Direction/Speed:	Not reported
Assistance Requested:	Not reported
Memo. Of Understanding:	Not reported
Drill/trng Exercise:	Not reported
Operator:	Not reported
Contact Name:	BOB DENINNO
Caller Name:	Not reported
Caller Title:	Not reported
Caller Address:	Not reported
Caller City,St,Zip:	Not reported
Caller Phone:	Not reported
Responsible Party:	Not reported
Responsible Party Name:	Not reported
Responsible Party Contact:	Not reported
Responsible Party Title:	Not reported
Responsible Party Telphone:	Not reported
Responsible Party Street:	Not reported
Responsible Party Municipality:	Not reported
Responsible Party State:	Not reported
Responsible Party Zip:	Not reported
Responsible City,St,Zip:	Not reported
Responsible Party County:	Not reported
Local Municipality:	Not reported
Local Municipality Name:	Not reported
Local Municipality Title:	Not reported
Local Municipality Phone:	Not reported
Local Municipality Date:	Not reported
Local Municipality Time:	Not reported
Incident Name:	Not reported
Incident Referred To:	Not reported
Incident Region:	Not reported
Incident Phone:	Not reported
Incident Date:	Not reported
Comments: Not reported	
Date A310 Letter Printed:	Not reported
Date Local Authority Was Notified:	Not reported
Date Update:	Not reported
Date Report Faxed to Local Authority:	Not reported
Local Authority Notification Date:	Not reported
Reporter Name:	REDACTED
Reporter Type:	Other
Rep Received Date:	12/21/2004
Reporter Title:	REDACTED
Reporter Orgzn:	REDATED
Reporter Address:	Not reported
Reporter City,St,Zip:	Not reported
Reporter County:	Not reported
Incident Type:	Spill
Incident Status:	Terminated
Incident Source Category:	Other
Incident Source Name:	ALBERTSONS
Incident Source Address:	PO BOX 20 DEPT 72405
Incident Source Address 2:	BOISE

(Continued) **S116186204**

Incident Source City,St,Zip:	Out Of State, ID 83726
Incident Source County:	Out Of State
DEP Requested:	No
Confidential:	Not reported

GA1545 **TWIN CITY SHOPPING CENTER** **RCRA-VSQG** **1000457102**
Target **2 GARFIELD AVE** **US AIRS** **NJD986596997**
Property **JERSEY CITY, NJ 07305** **FINDS**
ECHO

Site 14 of 33 in cluster GA

Actual: **23 ft.**
Focus Map: **13**

RCRA-VSQG:

Date Form Received by Agency:		2007-01-01 00:00:00.0
Handler Name:	CUSTOM CARE CLEANERS	
Handler Address:		2 GARFIELD AVE
Handler City,State,Zip:		JERSEY CITY, NJ 07305
EPA ID:		NJD986596997
Contact Name:		Not reported
Contact Address:		GARFIELD AVE
Contact City,State,Zip:		JERSEY CITY, NJ 07305
Contact Telephone:		Not reported
Contact Fax:		Not reported
Contact Email:		Not reported
Contact Title:		Not reported
EPA Region:		02
Land Type:		Not reported
Federal Waste Generator Description:		Conditionally Exempt Small Quantity Generator
Non-Notifier:		Not reported
Biennial Report Cycle:		Not reported
Accessibility:		Not reported
Active Site Indicator:		Handler Activities
State District Owner:		NJ
State District:		NORTHERN
Mailing Address:		GARFIELD AVE
Mailing City,State,Zip:		JERSEY CITY, NJ 07305
Owner Name:		MOON SIK SHIN
Owner Type:		Private
Operator Name:		MOON SIK SHIN
Operator Type:		Private
Short-Term Generator Activity:		No
Importer Activity:		No
Mixed Waste Generator:		No
Transporter Activity:		No
Transfer Facility Activity:		No
Recycler Activity with Storage:		No
Small Quantity On-Site Burner Exemption:		No
Smelting Melting and Refining Furnace Exemption:		No
Underground Injection Control:		No
Off-Site Waste Receipt:		No
Universal Waste Indicator:		No
Universal Waste Destination Facility:		No
Federal Universal Waste:		No
Active Site Fed-Reg Treatment Storage and Disposal Facility:		Not reported
Active Site Converter Treatment storage and Disposal Facility:		Not reported
Active Site State-Reg Treatment Storage and Disposal Facility:		Not reported
Active Site State-Reg Handler:		---
Federal Facility Indicator:		Not reported
Hazardous Secondary Material Indicator:		NN

TWIN CITY SHOPPING CENTER (Continued) **1000457102**

Sub-Part K Indicator:	Not reported
Commercial TSD Indicator:	No
Treatment Storage and Disposal Type:	Not reported
2018 GPRA Permit Baseline:	Not on the Baseline
2018 GPRA Renewals Baseline:	Not on the Baseline
Permit Renewals Workload Universe:	Not reported
Permit Workload Universe:	Not reported
Permit Progress Universe:	Not reported
Post-Closure Workload Universe:	Not reported
Closure Workload Universe:	Not reported
202 GPRA Corrective Action Baseline:	No
Corrective Action Workload Universe:	No
Subject to Corrective Action Universe:	No
Non-TSDFs Where RCRA CA has Been Imposed Universe:	No
TSDFs Potentially Subject to CA Under 3004 (u)/(v) Universe:	No
TSDFs Only Subject to CA under Discretionary Auth Universe:	No
Corrective Action Priority Ranking:	No NCAPS ranking
Environmental Control Indicator:	No
Institutional Control Indicator:	No
Human Exposure Controls Indicator:	N/A
Groundwater Controls Indicator:	N/A
Operating TSDF Universe:	Not reported
Full Enforcement Universe:	Not reported
Significant Non-Complier Universe:	No
Unaddressed Significant Non-Complier Universe:	No
Addressed Significant Non-Complier Universe:	No
Significant Non-Complier With a Compliance Schedule Universe:	No
Financial Assurance Required:	Not reported
Handler Date of Last Change:	2008-06-26 00:00:00.0
Recognized Trader-Importer:	No
Recognized Trader-Exporter:	No
Importer of Spent Lead Acid Batteries:	No
Exporter of Spent Lead Acid Batteries:	No
Recycler Activity Without Storage:	Not reported
Manifest Broker:	Not reported
Sub-Part P Indicator:	Not reported

Hazardous Waste Summary:

Waste Code:	F002
Waste Description:	THE FOLLOWING SPENT HALOGENATED SOLVENTS: TETRACHLOROETHYLENE, METHYLENE CHLORIDE, TRICHLOROETHYLENE, 1,1,1-TRICHLOROETHANE, CHLOROBENZENE, 1,1,2-TRICHLORO-1,2,2-TRIFLUOROETHANE, ORTHO-DICHLOROBENZENE, TRICHLOROFLUOROMETHANE, AND 1,1,2, TRICHLOROETHANE; ALL SPENT SOLVENT MIXTURES/BLENDS CONTAINING, BEFORE USE, A TOTAL OF TEN PERCENT OR MORE (BY VOLUME) OF ONE OR MORE OF THE ABOVE HALOGENATED SOLVENTS OR THOSE SOLVENTS LISTED IN F001, F004, AND F005; AND STILL BOTTOMS FROM THE RECOVERY OF THESE SPENT SOLVENTS AND SPENT SOLVENT MIXTURES.

Handler - Owner Operator:

Owner/Operator Indicator:	Owner
Owner/Operator Name:	MOON SIK SHIN
Legal Status:	Private
Date Became Current:	Not reported
Date Ended Current:	Not reported

TWIN CITY SHOPPING CENTER (Continued) **1000457102**

Owner/Operator Address: NOT REQUIRED
Owner/Operator City,State,Zip: NOT REQUIRED, WY 99999
Owner/Operator Telephone: 212-555-1212
Owner/Operator Telephone Ext: Not reported
Owner/Operator Fax: Not reported
Owner/Operator Email: Not reported

Owner/Operator Indicator: Owner
Owner/Operator Name: MOON SIK SHIN
Legal Status: Private
Date Became Current: Not reported
Date Ended Current: Not reported
Owner/Operator Address: NOT REQUIRED
Owner/Operator City,State,Zip: NOT REQUIRED, WY 99999
Owner/Operator Telephone: 212-555-1212
Owner/Operator Telephone Ext: Not reported
Owner/Operator Fax: Not reported
Owner/Operator Email: Not reported

Owner/Operator Indicator: Operator
Owner/Operator Name: MOON SIK SHIN
Legal Status: Private
Date Became Current: Not reported
Date Ended Current: Not reported
Owner/Operator Address: NOT REQUIRED
Owner/Operator City,State,Zip: NOT REQUIRED, WY 99999
Owner/Operator Telephone: 212-555-1212
Owner/Operator Telephone Ext: Not reported
Owner/Operator Fax: Not reported
Owner/Operator Email: Not reported

Historic Generators:
Receive Date: 2006-01-01 00:00:00.0
Handler Name: CUSTOM CARE CLEANERS
Federal Waste Generator Description: Not a generator, verified
State District Owner: NJ
Large Quantity Handler of Universal Waste: No
Recognized Trader Importer: No
Recognized Trader Exporter: No
Spent Lead Acid Battery Importer: No
Spent Lead Acid Battery Exporter: No
Current Record: No
Non Storage Recycler Activity: Not reported
Electronic Manifest Broker: Not reported

Receive Date: 2007-01-01 00:00:00.0
Handler Name: CUSTOM CARE CLEANERS
Federal Waste Generator Description: Conditionally Exempt Small Quantity Generator
State District Owner: NJ
Large Quantity Handler of Universal Waste: No
Recognized Trader Importer: No
Recognized Trader Exporter: No
Spent Lead Acid Battery Importer: No
Spent Lead Acid Battery Exporter: No
Current Record: Yes
Non Storage Recycler Activity: Not reported
Electronic Manifest Broker: Not reported

TWIN CITY SHOPPING CENTER (Continued) **1000457102**

Receive Date: 1990-11-23 00:00:00.0
Handler Name: CUSTOM CARE CLEANERS
Federal Waste Generator Description: Small Quantity Generator
State District Owner: NJ
Large Quantity Handler of Universal Waste: No
Recognized Trader Importer: No
Recognized Trader Exporter: No
Spent Lead Acid Battery Importer: No
Spent Lead Acid Battery Exporter: No
Current Record: No
Non Storage Recycler Activity: Not reported
Electronic Manifest Broker: Not reported

List of NAICS Codes and Descriptions:
NAICS Codes: No NAICS Codes Found

Facility Has Received Notices of Violations:
Violations: No Violations Found

Evaluation Action Summary:
Evaluations: No Evaluations Found

US AIRS MINOR:
Envid: 1000457102
Region Code: 02
Programmatic ID: AIR NJ0000003401706097
Facility Registry ID: 110001545837
D and B Number: Not reported
Primary SIC Code: 7216
NAICS Code: 812320
Default Air Classification Code: MIN
Facility Type of Ownership Code: POF
Air CMS Category Code: Not reported
HPV Status: Not reported

US AIRS MINOR:
Region Code: 02
Programmatic ID: AIR NJ0000003401706097
Facility Registry ID: 110001545837
Air Operating Status Code: OPR
Default Air Classification Code: MIN
Air Program: State Implementation Plan for National Primary and Secondary Ambient Air Quality Standards
Activity Date: 2000-02-16 00:00:00
Activity Status Date: Not reported
Activity Group: Compliance Monitoring
Activity Type: Inspection/Evaluation
Activity Status: Not reported

FINDS:
Registry ID: 110001545837

Click Here:

TWIN CITY SHOPPING CENTER (Continued) **1000457102**

Environmental Interest/Information System:
AFS (Aerometric Information Retrieval System (AIRS) Facility Subsystem) replaces the former Compliance Data System (CDS), the National Emission Data System (NEDS), and the Storage and Retrieval of Aerometric Data (SAROAD). AIRS is the national repository for information concerning airborne pollution in the United States. AFS is used to track emissions and compliance data from industrial plants. AFS data are utilized by states to prepare State Implementation Plans to comply with regulatory programs and by EPA as an input for the estimation of total national emissions. AFS is undergoing a major redesign to support facility operating permits required under Title V of the Clean Air Act.
RCRAInfo is a national information system that supports the Resource Conservation and Recovery Act (RCRA) program through the tracking of events and activities related to facilities that generate, transport, and treat, store, or dispose of hazardous waste. RCRAInfo allows RCRA program staff to track the notification, permit, compliance, and corrective action activities required under RCRA.
AIR MINOR
Registry ID: 110070540550

Click Here:

Environmental Interest/Information System:
RCRAInfo is a national information system that supports the Resource Conservation and Recovery Act (RCRA) program through the tracking of events and activities related to facilities that generate, transport, and treat, store, or dispose of hazardous waste. RCRAInfo allows RCRA program staff to track the notification, permit, compliance, and corrective action activities required under RCRA.

Click this hyperlink while viewing on your computer to access additional FINDS: detail in the EDR Site Report.

ECHO:
Envid: 1000457102
Registry ID: 110001545837
DFR URL: http://echo.epa.gov/detailed-facility-report?fid=110001545837
Name: CUSTOM CARE CLEANERS
Address: 2 GARFIELD AVENUE
City,State,Zip: JERSEY CITY, NJ 07305

GA1546 **99 CENTS DAYS INC @ TWIN CITY SHOPPING CENTER** **FINDS** **1008910024**
Target Property **2 GARFIELD AVE** **N/A**
JERSEY CITY, NJ 07305

Site 15 of 33 in cluster GA

Actual: 23 ft.
Focus Map: 13

FINDS:
Registry ID: 110030608484

Click Here:

Environmental Interest/Information System:
NJ-NJEMS (New Jersey - New Jersey Environmental Management System). The Department of Environmental Protection (NJDEP) manages large databases of environmental information in this integrated system.

99 CENTS DAYS INC @ TWIN CITY SHOPPING CENTER (Continued) **1008910024**

Click this hyperlink while viewing on your computer to access additional FINDS: detail in the EDR Site Report.

GA1547 **ACME MARKETS INC @ TWIN CITY SHOPPING CENTER** **FINDS** **1008964320**
Target Property **2 GARFIELD AVE** **N/A**
JERSEY CITY, NJ 07305

Site 16 of 33 in cluster GA

Actual: 23 ft.

FINDS:
Registry ID: 110030517206

Focus Map: 13

Click Here:

Environmental Interest/Information System:
NJ-NJEMS (New Jersey - New Jersey Environmental Management System).
The Department of Environmental Protection (NJDEP) manages large databases of environmental information in this integrated system.

Click this hyperlink while viewing on your computer to access additional FINDS: detail in the EDR Site Report.

GA1548 **CUSTOM CARE CLEANERS** **EDR Hist Cleaner** **1018454626**
Target Property **2 GARFIELD AVE** **N/A**
JERSEY CITY, NJ 07305

Site 17 of 33 in cluster GA

Actual: 23 ft.

EDR Hist Cleaner

Focus Map: 13

Year:	Name:	Type:
1991	SHIN MOON	Garment Pressing And Cleaners' Agents
1992	SHIN MOON	Garment Pressing And Cleaners' Agents
1993	SHIN MOON	Garment Pressing And Cleaners' Agents
1994	SHIN MOON	Garment Pressing And Cleaners' Agents
1995	SHIN MOON	Garment Pressing And Cleaners' Agents
1996	SHIN MOON	Garment Pressing And Cleaners' Agents
1997	SHIN MOON	Garment Pressing And Cleaners' Agents
1998	SHIN MOON	Garment Pressing And Cleaners' Agents
1999	SHIN MOON	Garment Pressing And Cleaners' Agents
2000	SHIN MOON	Garment Pressing And Cleaners' Agents
2001	CUSTOM CARE CLEANERS	Garment Pressing And Cleaners' Agents
2002	CUSTOM CARE CLEANERS	Garment Pressing And Cleaners' Agents
2003	CUSTOM CARE CLEANERS	Garment Pressing And Cleaners' Agents
2004	CUSTOM CARE CLEANERS	Garment Pressing And Cleaners' Agents
2005	CUSTOM CARE CLEANERS	Garment Pressing And Cleaners' Agents
2006	CUSTOM CARE CLEANERS	Garment Pressing And Cleaners' Agents
2007	CUSTOM CARE CLEANERS	Garment Pressing And Cleaners' Agents
2008	CUSTOM CARE CLEANERS	Garment Pressing And Cleaners' Agents
2009	CUSTOM CARE CLEANERS	Garment Pressing And Cleaners' Agents
2010	CUSTOM CARE CLEANERS	Garment Pressing And Cleaners' Agents
2011	CUSTOM CARE CLEANERS	Garment Pressing And Cleaners' Agents
2012	CUSTOM CARE CLEANERS	Garment Pressing And Cleaners' Agents
2013	CUSTOM CARE CLEANERS	Garment Pressing And Cleaners' Agents
2014	CUSTOM CARE CLEANERS	Garment Pressing And Cleaners' Agents

GA1549 **99 CENTS DAYS INC @ TWIN CITY SHOPPING CENTER** **NJ NJEMS** **S113541721**
Target **2 GARFIELD AVE** **N/A**
Property **JERSEY CITY, NJ 07305**

Site 18 of 33 in cluster GA

Actual: **23 ft.**

Focus Map: **13**

NJEMS:

Name:	99 CENTS DAYS INC @ TWIN CITY SHOPPING CENTER
Address:	2 GARFIELD AVE
City,State,Zip:	JERSEY CITY, NJ 07305
Site Id:	195539
Municipality:	JERSEY CITY
Municipality Name From Spatial Overlay:	JERSEY CITY
GNIS Civil Code For Municipality:	885264
Municipal Code (NJ-1040):	0906
X Coord:	603109
Y Coord:	674973
Coord System:	NJ STATE PLANE (NAD83) - USFEET
Coord Type:	Approx. Addr. Match
Coord Orign:	DEP-GIS
State Standard Numeric Code From Spatial Overlay:	0906
Unique Feature Number For Municipality From Spatial Overlay:	3401736000
Eleven Digit Hydrologic Unit Code From Spatial Overlay):	02030104010
Fourteen Digit Hydrologic Unit Code From Spatial Overlay:	02030104010030
Watershed Management Area Number From Spatial Overlay:	07
Watershed Management Area Name From Spatial Overlay:	Arthur Kill
Water Region Code From Spatial Overlay:	2
Water Region Name From Spatial Overlay:	Raritan
Sub Watershed Name From Overlay:	Upper NY Bay / Kill Van Kull (74d07m30s)
Watershed Name From Spatial Overlay:	Newark Bay / Kill Van Kull / Upr NY Bay

---

GA1550 **TWIN CITY SHOPPING CENTER** **NJ UST** **U000352714**
Target **2 GARFIELD AVE** **N/A**
Property **JERSEY CITY, NJ 07305**

Site 19 of 33 in cluster GA

Actual: **23 ft.**

Focus Map: **13**

UST:

Facility ID:	000440

Contact:

Owner Name:	Not Identified Not Identified
Organization:	Not Identified
Contact Type(UST Reg):	Facility Operator
Contact Address (UST Reg):	Not reported
Contact Address 2 (UST Reg):	Not reported
Conact City,St,Zip (UST Reg):	Not reported
Owner Name:	CHARLES CORBITT
Organization:	LEVIN PROPERTIES
Contact Type(UST Reg):	Tank Owner
Contact Address (UST Reg):	PO BOX 326
Contact Address 2 (UST Reg):	Not reported
Conact City,St,Zip (UST Reg):	Plainfield, NJ 07061

Tanks:

Tank Id:	TANK-1
Tank Number:	0001

TWIN CITY SHOPPING CENTER (Continued) **U000352714**

Tank Status:	**Removed**
Tank Status Date:	04/19/1998
Install Date:	01/01/1964
Tank Contents:	Waste Oil
Tank Size:	50
Tank Compliance:	No
Overfill:	No
Compliance Monitoring?:	No
Overfill Protection:	No
Spill Containment:	No
Tank Wellhead Protection:	Not reported
Tank/Pipe Construction Type:	Pipe Bare steel
Tank/Pipe Construction Type:	Tank Cathodically protected steel
Tank/Pipe Monitor:	Pipe None
Tank/Pipe Monitor:	Tank None

GA1551 **TWIN CITY SHOPPING CENTER** **ECHO** **1024742726**
Target **2 GARFIELD AVE** **N/A**
Property **JERSEY CITY, NJ 07305**

Site 20 of 33 in cluster GA

Actual: **23 ft.**
Focus Map: **13**

ECHO:

Envid:	1024742726
Registry ID:	110070540550
DFR URL:	http://echo.epa.gov/detailed-facility-report?fid=110070540550
Name:	TWIN CITY SHOPPING CENTER
Address:	2 GARFIELD AVE
City,State,Zip:	JERSEY CITY, NJ 07305

GA1552 **LAUNDRY FACTORY OF NJ CORP @ TWIN CITY SHOPPING CE** **FINDS** **1010545228**
Target **2 GARFIELD AVE** **N/A**
Property **JERSEY CITY, NJ 07305**

Site 21 of 33 in cluster GA

Actual: **23 ft.**
Focus Map: **13**

FINDS:
Registry ID: 110032517079

Click Here:

Environmental Interest/Information System:
NJ-NJEMS (New Jersey - New Jersey Environmental Management System).
The Department of Environmental Protection (NJDEP) manages large databases of environmental information in this integrated system.

Click this hyperlink while viewing on your computer to access additional FINDS: detail in the EDR Site Report.

GA1553 **NJ Release** **S122379905**
Target Property **55TH ST AND BROADWAY**
BAYONNE CITY, NJ 07002 **N/A**

Site 22 of 33 in cluster GA

Actual: **23 ft.**

Focus Map: **13**

NJ Release:

Name:	Not reported
Address:	55TH ST AND BROADWAY
City,State,Zip:	BAYONNE CITY, NJ 07002
Facility Type:	Commercial
Facility Phone:	Not reported
Incident Date:	12/28/2017
Incident Time:	Not reported
Trenton Dispatch Log Number:	662904
Case Number:	17-12-28-1040-47
Date Received:	12/28/2017
Nature of Incident:	Not reported
Operator:	Not reported
Incident Type:	Potable Water Pressure
Incident Location:	AT
Location:	Not reported
Other Location:	Not reported
Contact Name:	JOHN LUDINGPON
Caller Name:	Not reported
Caller Title:	Not reported
Caller Address:	Not reported
Caller City,St,Zip:	Not reported
Caller Telephone:	Not reported
Substance(s):	Not reported
Substance Type:	Not reported
Substance Identity:	Not reported
CAS Number:	Not reported
A310 Letter:	Not reported
TCPA Chemical:	Not reported
Hazrds Material:	Not reported
COMU:	Not reported
Ref. Code:	Not reported
Amt Released:	Not reported
Contained:	Not reported
Release Type:	Not reported
Release VE:	Not reported
Injuries:	No
Public Exposure:	No
Facility Evacuation:	No
Police at Scene:	No
Firemen at Scene:	No
Contamination of:	Not reported
Receiving Water:	Not reported
Status at Spill:	Not reported
NJ Spill Date:	Not reported
NJ Spill Time:	Not reported
NJ Spill Name:	Not reported
NJ Spill Title:	Not reported
NJ Spill Phone:	Not reported
Other Date:	Not reported
Other Time:	Not reported
Other Name:	Not reported
Other Title:	Not reported

(Continued) **S122379905**

Other Telephone:	Not reported
Public Evacuation:	No
Assistance Requested:	Not reported
Wind Direction/Speed:	Not reported
Local Municipality Notified:	Not reported
Local Municipality Name:	Not reported
Local Municipality Title:	Not reported
Local Municipality Telephone:	Not reported
Local Municipality Date:	Not reported
Local Municipality Time:	Not reported
Incident Description:	Not reported
Incident Name:	Not reported
Incident Referred To:	Not reported
Incident Region:	Not reported
Incident Telephone:	Not reported
Incident Date:	Not reported
Incident time:	Not reported
Incident ITM:	Not reported
Comments: Not reported	
Date A310 Letter Printed:	Not reported
Date Local Authority Was Notified:	Not reported
Date Updated:	Not reported
Date Report Faxed to Local Authority:	Not reported
Local Authority Notification Date:	Not reported
Rep Receive Date:	12/28/2017
Reporter Type:	Other
Reporter Name:	REDACTED
Reporter Title:	REDACTED
Reporter Org:	REDATED
Reporter Address:	Not reported
Reporter City,St,Zip:	Not reported
Reporter County:	Not reported
Incident Status:	Continuous
Incident Category Source:	Other
Incident Source Name:	SUEZ ENVIRONMENTAL SERVICES
Incident Source Address:	110 OAK ST
Incident Source Address 2:	Not reported
Incident Source City,St,Zip:	Bayonne City, NJ
Incident Source County:	Hudson
DEP Requested:	Yes
Confidential:	Not reported
Notify Type:	Not reported
Road Closed:	Not reported
Direction:	Not reported
Responsible Party:	Not reported
Responsible Party Name:	Not reported
Responsible Party Contact:	Not reported
Responsible Party Title:	Not reported
Responsible Party Phone:	Not reported
Responsible Party Street:	Not reported
Responsible Party County:	Not reported
Responsible Party City,St,Zip:	Not reported
Memo. Of Understanding:	Not reported
Drill/trng Exercise:	Not reported
Hazardous:	Not reported

GA1554 **BL.#26+LOT#1,2,3,4,5,** **NJ Release** **S102219504**
Target **1091-1099 BROADWAY** **N/A**
Property **BAYONNE, NJ**

Site 23 of 33 in cluster GA

Actual: **19 ft.**

Focus Map: **13**

NJ Release:

Name:	BL.#26+LOT#1,2,3,4,5,
Address:	1091-1099 BROADWAY
City,State,Zip:	BAYONNE, NJ
Facility Type:	Commercial
Facility Phone:	Not reported
Incident Date:	09/12/1995
Incident Time:	UNK
Trenton Dispatch Log Number:	14560
Case Number:	95-9-12-0948-43
Date Received:	09/12/1995
Nature of Incident:	Citizen
Operator:	JOYCE
Incident Type:	Not reported
Incident Location:	Not reported
Location:	Other
Other Location:	Not reported
Contact Name:	Not reported
Caller Name:	REDACTED
Caller Title:	Not reported
Caller Address:	Not reported
Caller City,St,Zip:	Not reported
Caller Telephone:	Not reported
Substance(s):	UNKNOWN LIQUID,ASBESTOS, SOIL CONTAMINATED
Substance Type:	Liquid
Substance Identity:	Suspected
CAS Number:	Not reported
A310 Letter:	Yes
TCPA Chemical:	No
Hazrds Material:	Unknown
COMU:	0901
Ref. Code:	101
Amt Released:	UNK
Contained:	No
Release Type:	Not reported
Release VE:	Not reported
Injuries:	No
Public Exposure:	No
Facility Evacuation:	No
Police at Scene:	No
Firemen at Scene:	No
Contamination of:	Land
Receiving Water:	Not reported
Status at Spill:	SUSPECTED SOIL CONTAMINATION ON PROPERTY. SOURCE UNKNOWN.
NJ Spill Date:	Not reported
NJ Spill Time:	Not reported
NJ Spill Name:	Not reported
NJ Spill Title:	Not reported
NJ Spill Phone:	Not reported
Other Date:	Not reported
Other Time:	Not reported
Other Name:	Not reported
Other Title:	Not reported

BL.#26+LOT#1,2,3,4,5, (Continued) **S102219504**

Other Telephone:	Not reported
Public Evacuation:	No
Assistance Requested:	Yes
Wind Direction/Speed:	Not reported
Local Municipality Notified:	Not reported
Local Municipality Name:	BAYONNE CITY
Local Municipality Title:	OPR.#3
Local Municipality Telephone:	201-858-6005
Local Municipality Date:	09/12/1995
Local Municipality Time:	0953
Incident Description:	Illegal Dumping
Incident Name:	Not reported
Incident Referred To:	DRPSR
Incident Region:	BFO-CAS
Incident Telephone:	Faxed,Mailed
Incident Date:	09/12/1995
Incident time:	Not reported
Incident ITM:	B
Comments: Not reported	
Date A310 Letter Printed:	1995-09-12 00:00:00
Date Local Authority Was Notified:	Not reported
Date Updated:	Not reported
Date Report Faxed to Local Authority:	Not reported
Local Authority Notification Date:	Not reported
Rep Receive Date:	Not reported
Reporter Type:	Not reported
Reporter Name:	Not reported
Reporter Title:	Not reported
Reporter Org:	Not reported
Reporter Address:	Not reported
Reporter City,St,Zip:	Not reported
Reporter County:	Not reported
Incident Status:	Not reported
Incident Category Source:	Not reported
Incident Source Name:	Not reported
Incident Source Address:	Not reported
Incident Source Address 2:	Not reported
Incident Source City,St,Zip:	Not reported
Incident Source County:	Not reported
DEP Requested:	Not reported
Confidential:	Not reported
Notify Type:	Not reported
Road Closed:	Not reported
Direction:	Not reported
Responsible Party:	Suspected
Responsible Party Name:	METRO/VIVAN REALTY
Responsible Party Contact:	MR.LIEBERT
Responsible Party Title:	OWNER
Responsible Party Phone:	Not reported
Responsible Party Street:	1097 BROADWAY
Responsible Party County:	HUDSON
Responsible Party City,St,Zip:	BAYONNE, NJ
Memo. Of Understanding:	Not reported
Drill/trng Exercise:	Not reported
Hazardous:	Not reported

GA1555 **TWIN CITY AUTO WRECKERS** **PRP** **1026646841**
Target Property **1097 BROADWAY** **N/A**
BAYONNE, NJ 07002

Site 24 of 33 in cluster GA

Actual: **20 ft.**

Focus Map: **13**

PRP:

Name:	TWIN CITY AUTO WRECKERS
Address:	1097 BROADWAY
City,State,Zip:	BAYONNE, NJ 07002-4126
Superfund EPAID:	NJD052438355
Superfund Name:	WOODWARD METAL PROCESSING
Superfund Address:	125 WOODWARD STREET
Superfund City,State,Zip:	JERSEY CITY, NJ 07306
NPL Status:	Not on the NPL
NPL Status Short Name:	Referred to Removal - NFRAP
Data Type:	Not reported
Action Date:	Not reported
Settlement Code:	Not reported
Settlement:	Not reported

GA1556 **TWIN CITY AUTO WRECKERS** **NJ RGA HWS** **S115274369**
Target Property **1097 BROADWAY** **N/A**
BAYONNE CITY, NJ

Site 25 of 33 in cluster GA

Actual: **20 ft.**

Focus Map: **13**

RGA HWS:

2008	TWIN CITY AUTO WRECKERS	1097 BROADWAY

GA1557 **RITE AID PHARMACY** **NJ SHWS** **U000357165**
Target Property **1097 BROADWAY** **NJ HIST HWS** **N/A**
BAYONNE CITY, NJ 07002 **NJ UST**
NJ ENG CONTROLS
Site 26 of 33 in cluster GA **NJ INST CONTROL**
NJ BROWNFIELDS
NJ NJEMS

Actual: **20 ft.**

Focus Map: **13**

SHWS:

Name:	RITE AID PHARMACY
Address:	1097 BROADWAY
City,State,Zip:	BAYONNE CITY, NJ
Site ID:	43607
Status:	Closed
Home Owner:	No
PI Number:	006413

Detail As Of April 2012:

X Coord Site:	Not reported
X Coord PI:	Not reported
Y Coord Site:	Not reported
Y Coord PI:	Not reported

RITE AID PHARMACY (Continued) **U000357165**

HIST SHWS:

Case Status:	**Active**
Status Date:	4/1/1996
Case ID:	006413
Contact:	Bureau of Case Management
Sub Section Label:	A: Sites with On-Site Sources of Contamination
Site Municipality:	0901
Remedial Level Code:	D
Classification exception area dt:	None
Classification exception area dt:	Not reported
Deed Notice Status:	None
Deed Notice Date:	Not reported
Engineering Control Status:	None
Engineering Control Date:	Not reported
National Priorities List Status:	Not reported
National Priorities List Date:	Not reported
X Coordinate:	603053
Y Coordinate:	675005
Coordinate System:	NJ State Plane (NAD83) - USFEET

UST:

Facility ID:	006413

Contact:

Owner Name:	Not Identified Not Identified
Organization:	JOSEPH LIEBHART
Contact Type(UST Reg):	Facility Operator
Contact Address (UST Reg):	Not reported
Contact Address 2 (UST Reg):	Not reported
Conact City,St,Zip (UST Reg):	Not reported
Owner Name:	JOSEPH P LIEBHART
Organization:	JOSEPH P LIEBHART
Contact Type(UST Reg):	Tank Owner
Contact Address (UST Reg):	1097 BROADWAY
Contact Address 2 (UST Reg):	Not reported
Conact City,St,Zip (UST Reg):	Bayonne, NJ 07002

Tanks:

Tank Id:	TANK-1
Tank Number:	5425
Tank Status:	**Removed**
Tank Status Date:	03/01/1991
Install Date:	01/01/1961
Tank Contents:	Medium Diesel Fuel (No. 2-D)
Tank Size:	550
Tank Compliance:	No
Overfill:	Yes
Compliance Monitoring?:	No
Overfill Protection:	Yes
Spill Containment:	No
Tank Wellhead Protection:	Not reported
Tank/Pipe Construction Type:	Pipe Other
Tank/Pipe Construction Type:	Tank Other

RITE AID PHARMACY (Continued) **U000357165**

Tank/Pipe Monitor:	Pipe None
Tank/Pipe Monitor:	Tank None

Tank Id:	TANK-2
Tank Number:	0001
Tank Status:	**Removed**
Tank Status Date:	11/09/1995
Install Date:	01/15/1968
Tank Contents:	Medium Diesel Fuel (No. 2-D)
Tank Size:	2000
Tank Compliance:	No
Overfill:	No
Compliance Monitoring?:	No
Overfill Protection:	No
Spill Containment:	No
Tank Wellhead Protection:	Not reported
Tank/Pipe Construction Type:	Pipe Bare steel
Tank/Pipe Construction Type:	Tank Bare steel
Tank/Pipe Monitor:	Pipe None
Tank/Pipe Monitor:	Tank None

Tank Id:	TANK-3
Tank Number:	0002
Tank Status:	**Removed**
Tank Status Date:	11/09/1995
Install Date:	01/15/1968
Tank Contents:	Medium Diesel Fuel (No. 2-D)
Tank Size:	2000
Tank Compliance:	No
Overfill:	No
Compliance Monitoring?:	No
Overfill Protection:	No
Spill Containment:	No
Tank Wellhead Protection:	Not reported
Tank/Pipe Construction Type:	Pipe Bare steel
Tank/Pipe Construction Type:	Tank Bare steel
Tank/Pipe Monitor:	Pipe None
Tank/Pipe Monitor:	Tank None

ENG CONTROLS:

Name:	RITE AID PHARMACY
Address:	1097 BROADWAY
Address 2:	Not reported
City,State,Zip:	BAYONNE CITY, NJ 07002
PI Name:	RITE AID PHARMACY
PI Number:	006413
DER Filed Date:	01/30/1998
DER Lifted Date:	Not reported
DER Deed Usage (SI):	Restricted
Deed Specific Requirement:	Not reported
Deed Parameter Desc:	Base/neutrals and acids
X Coord:	602915.26
Deed Depth:	999
Y Coord:	674940.04
Entire Site Restricted:	No

RITE AID PHARMACY (Continued) **U000357165**

Property Block:	31
Property Lot:	18
Name:	RITE AID PHARMACY
Address:	1097 BROADWAY
Address 2:	Not reported
City,State,Zip:	BAYONNE CITY, NJ 07002
PI Name:	RITE AID PHARMACY
PI Number:	006413
DER Filed Date:	01/30/1998
DER Lifted Date:	Not reported
DER Deed Usage (SI):	Restricted
Deed Specific Requirement:	Not reported
Deed Parameter Desc:	Metals
X Coord:	602915.26
Deed Depth:	999
Y Coord:	674940.04
Entire Site Restricted:	No
Property Block:	31
Property Lot:	18
Name:	RITE AID PHARMACY
Address:	1097 BROADWAY
Address 2:	Not reported
City,State,Zip:	BAYONNE CITY, NJ 07002
PI Name:	RITE AID PHARMACY
PI Number:	006413
DER Filed Date:	01/30/1998
DER Lifted Date:	Not reported
DER Deed Usage (SI):	Restricted
Deed Specific Requirement:	Not reported
Deed Parameter Desc:	Base/neutrals and acids
X Coord:	602915.26
Deed Depth:	999
Y Coord:	674940.04
Entire Site Restricted:	No
Property Block:	31
Property Lot:	19
Name:	RITE AID PHARMACY
Address:	1097 BROADWAY
Address 2:	Not reported
City,State,Zip:	BAYONNE CITY, NJ 07002
PI Name:	RITE AID PHARMACY
PI Number:	006413
DER Filed Date:	01/30/1998
DER Lifted Date:	Not reported
DER Deed Usage (SI):	Restricted
Deed Specific Requirement:	Not reported
Deed Parameter Desc:	Metals
X Coord:	602915.26
Deed Depth:	999
Y Coord:	674940.04
Entire Site Restricted:	No
Property Block:	31
Property Lot:	19

RITE AID PHARMACY (Continued) **U000357165**

Name:	RITE AID PHARMACY
Address:	1097 BROADWAY
Address 2:	Not reported
City,State,Zip:	BAYONNE CITY, NJ 07002
PI Name:	RITE AID PHARMACY
PI Number:	006413
DER Filed Date:	01/30/1998
DER Lifted Date:	Not reported
DER Deed Usage (SI):	Restricted
Deed Specific Requirement:	Not reported
Deed Parameter Desc:	Base/neutrals and acids
X Coord:	602915.26
Deed Depth:	999
Y Coord:	674940.04
Entire Site Restricted:	No
Property Block:	31
Property Lot:	20

Name:	RITE AID PHARMACY
Address:	1097 BROADWAY
Address 2:	Not reported
City,State,Zip:	BAYONNE CITY, NJ 07002
PI Name:	RITE AID PHARMACY
PI Number:	006413
DER Filed Date:	01/30/1998
DER Lifted Date:	Not reported
DER Deed Usage (SI):	Restricted
Deed Specific Requirement:	Not reported
Deed Parameter Desc:	Metals
X Coord:	602915.26
Deed Depth:	999
Y Coord:	674940.04
Entire Site Restricted:	No
Property Block:	31
Property Lot:	20

Name:	RITE AID PHARMACY
Address:	1097 BROADWAY
Address 2:	Not reported
City,State,Zip:	BAYONNE CITY, NJ 07002
PI Name:	RITE AID PHARMACY
PI Number:	006413
DER Filed Date:	01/30/1998
DER Lifted Date:	Not reported
DER Deed Usage (SI):	Restricted
Deed Specific Requirement:	Not reported
Deed Parameter Desc:	Base/neutrals and acids
X Coord:	602915.26
Deed Depth:	999
Y Coord:	674940.04
Entire Site Restricted:	No
Property Block:	31
Property Lot:	21

Name:	RITE AID PHARMACY
Address:	1097 BROADWAY
Address 2:	Not reported

RITE AID PHARMACY (Continued) **U000357165**

City,State,Zip:	BAYONNE CITY, NJ 07002
PI Name:	RITE AID PHARMACY
PI Number:	006413
DER Filed Date:	01/30/1998
DER Lifted Date:	Not reported
DER Deed Usage (SI):	Restricted
Deed Specific Requirement:	Not reported
Deed Parameter Desc:	Metals
X Coord:	602915.26
Deed Depth:	999
Y Coord:	674940.04
Entire Site Restricted:	No
Property Block:	31
Property Lot:	21

Name:	RITE AID PHARMACY
Address:	1097 BROADWAY
Address 2:	Not reported
City,State,Zip:	BAYONNE CITY, NJ 07002
PI Name:	RITE AID PHARMACY
PI Number:	006413
DER Filed Date:	01/30/1998
DER Lifted Date:	Not reported
DER Deed Usage (SI):	Restricted
Deed Specific Requirement:	Not reported
Deed Parameter Desc:	Base/neutrals and acids
X Coord:	602915.26
Deed Depth:	999
Y Coord:	674940.04
Entire Site Restricted:	No
Property Block:	31
Property Lot:	22

Name:	RITE AID PHARMACY
Address:	1097 BROADWAY
Address 2:	Not reported
City,State,Zip:	BAYONNE CITY, NJ 07002
PI Name:	RITE AID PHARMACY
PI Number:	006413
DER Filed Date:	01/30/1998
DER Lifted Date:	Not reported
DER Deed Usage (SI):	Restricted
Deed Specific Requirement:	Not reported
Deed Parameter Desc:	Metals
X Coord:	602915.26
Deed Depth:	999
Y Coord:	674940.04
Entire Site Restricted:	No
Property Block:	31
Property Lot:	22

Name:	RITE AID PHARMACY
Address:	1097 BROADWAY
Address 2:	Not reported
City,State,Zip:	BAYONNE CITY, NJ 07002
PI Name:	RITE AID PHARMACY
PI Number:	006413

RITE AID PHARMACY (Continued) **U000357165**

DER Filed Date:	01/30/1998
DER Lifted Date:	Not reported
DER Deed Usage (SI):	Restricted
Deed Specific Requirement:	Asphalt Cap
Deed Parameter Desc:	Arsenic
X Coord:	602915.26
Deed Depth:	0.5
Y Coord:	674940.04
Entire Site Restricted:	Yes
Property Block:	31
Property Lot:	18

Name:	RITE AID PHARMACY
Address:	1097 BROADWAY
Address 2:	Not reported
City,State,Zip:	BAYONNE CITY, NJ 07002
PI Name:	RITE AID PHARMACY
PI Number:	006413
DER Filed Date:	01/30/1998
DER Lifted Date:	Not reported
DER Deed Usage (SI):	Restricted
Deed Specific Requirement:	Asphalt Cap
Deed Parameter Desc:	Benzo(a)anthracene
X Coord:	602915.26
Deed Depth:	2
Y Coord:	674940.04
Entire Site Restricted:	Yes
Property Block:	31
Property Lot:	18

Name:	RITE AID PHARMACY
Address:	1097 BROADWAY
Address 2:	Not reported
City,State,Zip:	BAYONNE CITY, NJ 07002
PI Name:	RITE AID PHARMACY
PI Number:	006413
DER Filed Date:	01/30/1998
DER Lifted Date:	Not reported
DER Deed Usage (SI):	Restricted
Deed Specific Requirement:	Asphalt Cap
Deed Parameter Desc:	Benzo(a)pyrene
X Coord:	602915.26
Deed Depth:	2
Y Coord:	674940.04
Entire Site Restricted:	Yes
Property Block:	31
Property Lot:	18

Name:	RITE AID PHARMACY
Address:	1097 BROADWAY
Address 2:	Not reported
City,State,Zip:	BAYONNE CITY, NJ 07002
PI Name:	RITE AID PHARMACY
PI Number:	006413
DER Filed Date:	01/30/1998
DER Lifted Date:	Not reported
DER Deed Usage (SI):	Restricted

RITE AID PHARMACY (Continued) **U000357165**

Deed Specific Requirement:	Asphalt Cap
Deed Parameter Desc:	Benzo(b)fluoranthene
X Coord:	602915.26
Deed Depth:	2
Y Coord:	674940.04
Entire Site Restricted:	Yes
Property Block:	31
Property Lot:	18
Name:	RITE AID PHARMACY
Address:	1097 BROADWAY
Address 2:	Not reported
City,State,Zip:	BAYONNE CITY, NJ 07002
PI Name:	RITE AID PHARMACY
PI Number:	006413
DER Filed Date:	01/30/1998
DER Lifted Date:	Not reported
DER Deed Usage (SI):	Restricted
Deed Specific Requirement:	Asphalt Cap
Deed Parameter Desc:	Benzo(k)fluoranthene
X Coord:	602915.26
Deed Depth:	2
Y Coord:	674940.04
Entire Site Restricted:	Yes
Property Block:	31
Property Lot:	18
Name:	RITE AID PHARMACY
Address:	1097 BROADWAY
Address 2:	Not reported
City,State,Zip:	BAYONNE CITY, NJ 07002
PI Name:	RITE AID PHARMACY
PI Number:	006413
DER Filed Date:	01/30/1998
DER Lifted Date:	Not reported
DER Deed Usage (SI):	Restricted
Deed Specific Requirement:	Asphalt Cap
Deed Parameter Desc:	Chrysene
X Coord:	602915.26
Deed Depth:	2
Y Coord:	674940.04
Entire Site Restricted:	Yes
Property Block:	31
Property Lot:	18
Name:	RITE AID PHARMACY
Address:	1097 BROADWAY
Address 2:	Not reported
City,State,Zip:	BAYONNE CITY, NJ 07002
PI Name:	RITE AID PHARMACY
PI Number:	006413
DER Filed Date:	01/30/1998
DER Lifted Date:	Not reported
DER Deed Usage (SI):	Restricted
Deed Specific Requirement:	Asphalt Cap
Deed Parameter Desc:	Dibenzo(a,h)anthracene
X Coord:	602915.26

RITE AID PHARMACY (Continued) **U000357165**

Deed Depth:	2
Y Coord:	674940.04
Entire Site Restricted:	Yes
Property Block:	31
Property Lot:	18
Name:	RITE AID PHARMACY
Address:	1097 BROADWAY
Address 2:	Not reported
City,State,Zip:	BAYONNE CITY, NJ 07002
PI Name:	RITE AID PHARMACY
PI Number:	006413
DER Filed Date:	01/30/1998
DER Lifted Date:	Not reported
DER Deed Usage (SI):	Restricted
Deed Specific Requirement:	Asphalt Cap
Deed Parameter Desc:	Indeno(1,2,3-cd)pyrene
X Coord:	602915.26
Deed Depth:	2
Y Coord:	674940.04
Entire Site Restricted:	Yes
Property Block:	31
Property Lot:	18
Name:	RITE AID PHARMACY
Address:	1097 BROADWAY
Address 2:	Not reported
City,State,Zip:	BAYONNE CITY, NJ 07002
PI Name:	RITE AID PHARMACY
PI Number:	006413
DER Filed Date:	01/30/1998
DER Lifted Date:	Not reported
DER Deed Usage (SI):	Restricted
Deed Specific Requirement:	Asphalt Cap
Deed Parameter Desc:	Lead
X Coord:	602915.26
Deed Depth:	0.5
Y Coord:	674940.04
Entire Site Restricted:	Yes
Property Block:	31
Property Lot:	18
Name:	RITE AID PHARMACY
Address:	1097 BROADWAY
Address 2:	Not reported
City,State,Zip:	BAYONNE CITY, NJ 07002
PI Name:	RITE AID PHARMACY
PI Number:	006413
DER Filed Date:	01/30/1998
DER Lifted Date:	Not reported
DER Deed Usage (SI):	Restricted
Deed Specific Requirement:	Asphalt Cap
Deed Parameter Desc:	Arsenic
X Coord:	602915.26
Deed Depth:	0.5
Y Coord:	674940.04
Entire Site Restricted:	Yes

RITE AID PHARMACY (Continued) **U000357165**

Property Block:	31
Property Lot:	19
Name:	RITE AID PHARMACY
Address:	1097 BROADWAY
Address 2:	Not reported
City,State,Zip:	BAYONNE CITY, NJ 07002
PI Name:	RITE AID PHARMACY
PI Number:	006413
DER Filed Date:	01/30/1998
DER Lifted Date:	Not reported
DER Deed Usage (SI):	Restricted
Deed Specific Requirement:	Asphalt Cap
Deed Parameter Desc:	Benzo(a)anthracene
X Coord:	602915.26
Deed Depth:	2
Y Coord:	674940.04
Entire Site Restricted:	Yes
Property Block:	31
Property Lot:	19
Name:	RITE AID PHARMACY
Address:	1097 BROADWAY
Address 2:	Not reported
City,State,Zip:	BAYONNE CITY, NJ 07002
PI Name:	RITE AID PHARMACY
PI Number:	006413
DER Filed Date:	01/30/1998
DER Lifted Date:	Not reported
DER Deed Usage (SI):	Restricted
Deed Specific Requirement:	Asphalt Cap
Deed Parameter Desc:	Benzo(a)pyrene
X Coord:	602915.26
Deed Depth:	2
Y Coord:	674940.04
Entire Site Restricted:	Yes
Property Block:	31
Property Lot:	19
Name:	RITE AID PHARMACY
Address:	1097 BROADWAY
Address 2:	Not reported
City,State,Zip:	BAYONNE CITY, NJ 07002
PI Name:	RITE AID PHARMACY
PI Number:	006413
DER Filed Date:	01/30/1998
DER Lifted Date:	Not reported
DER Deed Usage (SI):	Restricted
Deed Specific Requirement:	Asphalt Cap
Deed Parameter Desc:	Benzo(b)fluoranthene
X Coord:	602915.26
Deed Depth:	2
Y Coord:	674940.04
Entire Site Restricted:	Yes
Property Block:	31
Property Lot:	19

RITE AID PHARMACY (Continued) **U000357165**

Name:	RITE AID PHARMACY
Address:	1097 BROADWAY
Address 2:	Not reported
City,State,Zip:	BAYONNE CITY, NJ 07002
PI Name:	RITE AID PHARMACY
PI Number:	006413
DER Filed Date:	01/30/1998
DER Lifted Date:	Not reported
DER Deed Usage (SI):	Restricted
Deed Specific Requirement:	Asphalt Cap
Deed Parameter Desc:	Benzo(k)fluoranthene
X Coord:	602915.26
Deed Depth:	2
Y Coord:	674940.04
Entire Site Restricted:	Yes
Property Block:	31
Property Lot:	19

Name:	RITE AID PHARMACY
Address:	1097 BROADWAY
Address 2:	Not reported
City,State,Zip:	BAYONNE CITY, NJ 07002
PI Name:	RITE AID PHARMACY
PI Number:	006413
DER Filed Date:	01/30/1998
DER Lifted Date:	Not reported
DER Deed Usage (SI):	Restricted
Deed Specific Requirement:	Asphalt Cap
Deed Parameter Desc:	Chrysene
X Coord:	602915.26
Deed Depth:	2
Y Coord:	674940.04
Entire Site Restricted:	Yes
Property Block:	31
Property Lot:	19

Name:	RITE AID PHARMACY
Address:	1097 BROADWAY
Address 2:	Not reported
City,State,Zip:	BAYONNE CITY, NJ 07002
PI Name:	RITE AID PHARMACY
PI Number:	006413
DER Filed Date:	01/30/1998
DER Lifted Date:	Not reported
DER Deed Usage (SI):	Restricted
Deed Specific Requirement:	Asphalt Cap
Deed Parameter Desc:	Dibenzo(a,h)anthracene
X Coord:	602915.26
Deed Depth:	2
Y Coord:	674940.04
Entire Site Restricted:	Yes
Property Block:	31
Property Lot:	19

Name:	RITE AID PHARMACY
Address:	1097 BROADWAY
Address 2:	Not reported

RITE AID PHARMACY (Continued) **U000357165**

City,State,Zip:	BAYONNE CITY, NJ 07002
PI Name:	RITE AID PHARMACY
PI Number:	006413
DER Filed Date:	01/30/1998
DER Lifted Date:	Not reported
DER Deed Usage (SI):	Restricted
Deed Specific Requirement:	Asphalt Cap
Deed Parameter Desc:	Indeno(1,2,3-cd)pyrene
X Coord:	602915.26
Deed Depth:	2
Y Coord:	674940.04
Entire Site Restricted:	Yes
Property Block:	31
Property Lot:	19

Name:	RITE AID PHARMACY
Address:	1097 BROADWAY
Address 2:	Not reported
City,State,Zip:	BAYONNE CITY, NJ 07002
PI Name:	RITE AID PHARMACY
PI Number:	006413
DER Filed Date:	01/30/1998
DER Lifted Date:	Not reported
DER Deed Usage (SI):	Restricted
Deed Specific Requirement:	Asphalt Cap
Deed Parameter Desc:	Lead
X Coord:	602915.26
Deed Depth:	0.5
Y Coord:	674940.04
Entire Site Restricted:	Yes
Property Block:	31
Property Lot:	19

Name:	RITE AID PHARMACY
Address:	1097 BROADWAY
Address 2:	Not reported
City,State,Zip:	BAYONNE CITY, NJ 07002
PI Name:	RITE AID PHARMACY
PI Number:	006413
DER Filed Date:	01/30/1998
DER Lifted Date:	Not reported
DER Deed Usage (SI):	Restricted
Deed Specific Requirement:	Asphalt Cap
Deed Parameter Desc:	Arsenic
X Coord:	602915.26
Deed Depth:	0.5
Y Coord:	674940.04
Entire Site Restricted:	Yes
Property Block:	31
Property Lot:	20

Name:	RITE AID PHARMACY
Address:	1097 BROADWAY
Address 2:	Not reported
City,State,Zip:	BAYONNE CITY, NJ 07002
PI Name:	RITE AID PHARMACY
PI Number:	006413

RITE AID PHARMACY (Continued) **U000357165**

DER Filed Date:	01/30/1998
DER Lifted Date:	Not reported
DER Deed Usage (SI):	Restricted
Deed Specific Requirement:	Asphalt Cap
Deed Parameter Desc:	Benzo(a)anthracene
X Coord:	602915.26
Deed Depth:	2
Y Coord:	674940.04
Entire Site Restricted:	Yes
Property Block:	31
Property Lot:	20

Name:	RITE AID PHARMACY
Address:	1097 BROADWAY
Address 2:	Not reported
City,State,Zip:	BAYONNE CITY, NJ 07002
PI Name:	RITE AID PHARMACY
PI Number:	006413
DER Filed Date:	01/30/1998
DER Lifted Date:	Not reported
DER Deed Usage (SI):	Restricted
Deed Specific Requirement:	Asphalt Cap
Deed Parameter Desc:	Benzo(a)pyrene
X Coord:	602915.26
Deed Depth:	2
Y Coord:	674940.04
Entire Site Restricted:	Yes
Property Block:	31
Property Lot:	20

Name:	RITE AID PHARMACY
Address:	1097 BROADWAY
Address 2:	Not reported
City,State,Zip:	BAYONNE CITY, NJ 07002
PI Name:	RITE AID PHARMACY
PI Number:	006413
DER Filed Date:	01/30/1998
DER Lifted Date:	Not reported
DER Deed Usage (SI):	Restricted
Deed Specific Requirement:	Asphalt Cap
Deed Parameter Desc:	Benzo(b)fluoranthene
X Coord:	602915.26
Deed Depth:	2
Y Coord:	674940.04
Entire Site Restricted:	Yes
Property Block:	31
Property Lot:	20

Name:	RITE AID PHARMACY
Address:	1097 BROADWAY
Address 2:	Not reported
City,State,Zip:	BAYONNE CITY, NJ 07002
PI Name:	RITE AID PHARMACY
PI Number:	006413
DER Filed Date:	01/30/1998
DER Lifted Date:	Not reported
DER Deed Usage (SI):	Restricted

RITE AID PHARMACY (Continued) **U000357165**

Deed Specific Requirement:	Asphalt Cap
Deed Parameter Desc:	Benzo(k)fluoranthene
X Coord:	602915.26
Deed Depth:	2
Y Coord:	674940.04
Entire Site Restricted:	Yes
Property Block:	31
Property Lot:	20
Name:	RITE AID PHARMACY
Address:	1097 BROADWAY
Address 2:	Not reported
City,State,Zip:	BAYONNE CITY, NJ 07002
PI Name:	RITE AID PHARMACY
PI Number:	006413
DER Filed Date:	01/30/1998
DER Lifted Date:	Not reported
DER Deed Usage (SI):	Restricted
Deed Specific Requirement:	Asphalt Cap
Deed Parameter Desc:	Chrysene
X Coord:	602915.26
Deed Depth:	2
Y Coord:	674940.04
Entire Site Restricted:	Yes
Property Block:	31
Property Lot:	20
Name:	RITE AID PHARMACY
Address:	1097 BROADWAY
Address 2:	Not reported
City,State,Zip:	BAYONNE CITY, NJ 07002
PI Name:	RITE AID PHARMACY
PI Number:	006413
DER Filed Date:	01/30/1998
DER Lifted Date:	Not reported
DER Deed Usage (SI):	Restricted
Deed Specific Requirement:	Asphalt Cap
Deed Parameter Desc:	Dibenzo(a,h)anthracene
X Coord:	602915.26
Deed Depth:	2
Y Coord:	674940.04
Entire Site Restricted:	Yes
Property Block:	31
Property Lot:	20
Name:	RITE AID PHARMACY
Address:	1097 BROADWAY
Address 2:	Not reported
City,State,Zip:	BAYONNE CITY, NJ 07002
PI Name:	RITE AID PHARMACY
PI Number:	006413
DER Filed Date:	01/30/1998
DER Lifted Date:	Not reported
DER Deed Usage (SI):	Restricted
Deed Specific Requirement:	Asphalt Cap
Deed Parameter Desc:	Indeno(1,2,3-cd)pyrene
X Coord:	602915.26

RITE AID PHARMACY (Continued) **U000357165**

Deed Depth:	2
Y Coord:	674940.04
Entire Site Restricted:	Yes
Property Block:	31
Property Lot:	20
Name:	RITE AID PHARMACY
Address:	1097 BROADWAY
Address 2:	Not reported
City,State,Zip:	BAYONNE CITY, NJ 07002
PI Name:	RITE AID PHARMACY
PI Number:	006413
DER Filed Date:	01/30/1998
DER Lifted Date:	Not reported
DER Deed Usage (SI):	Restricted
Deed Specific Requirement:	Asphalt Cap
Deed Parameter Desc:	Lead
X Coord:	602915.26
Deed Depth:	0.5
Y Coord:	674940.04
Entire Site Restricted:	Yes
Property Block:	31
Property Lot:	20
Name:	RITE AID PHARMACY
Address:	1097 BROADWAY
Address 2:	Not reported
City,State,Zip:	BAYONNE CITY, NJ 07002
PI Name:	RITE AID PHARMACY
PI Number:	006413
DER Filed Date:	01/30/1998
DER Lifted Date:	Not reported
DER Deed Usage (SI):	Restricted
Deed Specific Requirement:	Asphalt Cap
Deed Parameter Desc:	Arsenic
X Coord:	602915.26
Deed Depth:	0.5
Y Coord:	674940.04
Entire Site Restricted:	Yes
Property Block:	31
Property Lot:	21
Name:	RITE AID PHARMACY
Address:	1097 BROADWAY
Address 2:	Not reported
City,State,Zip:	BAYONNE CITY, NJ 07002
PI Name:	RITE AID PHARMACY
PI Number:	006413
DER Filed Date:	01/30/1998
DER Lifted Date:	Not reported
DER Deed Usage (SI):	Restricted
Deed Specific Requirement:	Asphalt Cap
Deed Parameter Desc:	Benzo(a)anthracene
X Coord:	602915.26
Deed Depth:	2
Y Coord:	674940.04
Entire Site Restricted:	Yes

RITE AID PHARMACY (Continued) **U000357165**

Property Block:	31
Property Lot:	21
Name:	RITE AID PHARMACY
Address:	1097 BROADWAY
Address 2:	Not reported
City,State,Zip:	BAYONNE CITY, NJ 07002
PI Name:	RITE AID PHARMACY
PI Number:	006413
DER Filed Date:	01/30/1998
DER Lifted Date:	Not reported
DER Deed Usage (SI):	Restricted
Deed Specific Requirement:	Asphalt Cap
Deed Parameter Desc:	Benzo(a)pyrene
X Coord:	602915.26
Deed Depth:	2
Y Coord:	674940.04
Entire Site Restricted:	Yes
Property Block:	31
Property Lot:	21
Name:	RITE AID PHARMACY
Address:	1097 BROADWAY
Address 2:	Not reported
City,State,Zip:	BAYONNE CITY, NJ 07002
PI Name:	RITE AID PHARMACY
PI Number:	006413
DER Filed Date:	01/30/1998
DER Lifted Date:	Not reported
DER Deed Usage (SI):	Restricted
Deed Specific Requirement:	Asphalt Cap
Deed Parameter Desc:	Benzo(b)fluoranthene
X Coord:	602915.26
Deed Depth:	2
Y Coord:	674940.04
Entire Site Restricted:	Yes
Property Block:	31
Property Lot:	21
Name:	RITE AID PHARMACY
Address:	1097 BROADWAY
Address 2:	Not reported
City,State,Zip:	BAYONNE CITY, NJ 07002
PI Name:	RITE AID PHARMACY
PI Number:	006413
DER Filed Date:	01/30/1998
DER Lifted Date:	Not reported
DER Deed Usage (SI):	Restricted
Deed Specific Requirement:	Asphalt Cap
Deed Parameter Desc:	Benzo(k)fluoranthene
X Coord:	602915.26
Deed Depth:	2
Y Coord:	674940.04
Entire Site Restricted:	Yes
Property Block:	31
Property Lot:	21

RITE AID PHARMACY (Continued) **U000357165**

Name:	RITE AID PHARMACY
Address:	1097 BROADWAY
Address 2:	Not reported
City,State,Zip:	BAYONNE CITY, NJ 07002
PI Name:	RITE AID PHARMACY
PI Number:	006413
DER Filed Date:	01/30/1998
DER Lifted Date:	Not reported
DER Deed Usage (SI):	Restricted
Deed Specific Requirement:	Asphalt Cap
Deed Parameter Desc:	Chrysene
X Coord:	602915.26
Deed Depth:	2
Y Coord:	674940.04
Entire Site Restricted:	Yes
Property Block:	31
Property Lot:	21

Name:	RITE AID PHARMACY
Address:	1097 BROADWAY
Address 2:	Not reported
City,State,Zip:	BAYONNE CITY, NJ 07002
PI Name:	RITE AID PHARMACY
PI Number:	006413
DER Filed Date:	01/30/1998
DER Lifted Date:	Not reported
DER Deed Usage (SI):	Restricted
Deed Specific Requirement:	Asphalt Cap
Deed Parameter Desc:	Dibenzo(a,h)anthracene
X Coord:	602915.26
Deed Depth:	2
Y Coord:	674940.04
Entire Site Restricted:	Yes
Property Block:	31
Property Lot:	21

Name:	RITE AID PHARMACY
Address:	1097 BROADWAY
Address 2:	Not reported
City,State,Zip:	BAYONNE CITY, NJ 07002
PI Name:	RITE AID PHARMACY
PI Number:	006413
DER Filed Date:	01/30/1998
DER Lifted Date:	Not reported
DER Deed Usage (SI):	Restricted
Deed Specific Requirement:	Asphalt Cap
Deed Parameter Desc:	Indeno(1,2,3-cd)pyrene
X Coord:	602915.26
Deed Depth:	2
Y Coord:	674940.04
Entire Site Restricted:	Yes
Property Block:	31
Property Lot:	21

Name:	RITE AID PHARMACY
Address:	1097 BROADWAY
Address 2:	Not reported

RITE AID PHARMACY (Continued) **U000357165**

City,State,Zip:	BAYONNE CITY, NJ 07002
PI Name:	RITE AID PHARMACY
PI Number:	006413
DER Filed Date:	01/30/1998
DER Lifted Date:	Not reported
DER Deed Usage (SI):	Restricted
Deed Specific Requirement:	Asphalt Cap
Deed Parameter Desc:	Lead
X Coord:	602915.26
Deed Depth:	0.5
Y Coord:	674940.04
Entire Site Restricted:	Yes
Property Block:	31
Property Lot:	21

Name:	RITE AID PHARMACY
Address:	1097 BROADWAY
Address 2:	Not reported
City,State,Zip:	BAYONNE CITY, NJ 07002
PI Name:	RITE AID PHARMACY
PI Number:	006413
DER Filed Date:	01/30/1998
DER Lifted Date:	Not reported
DER Deed Usage (SI):	Restricted
Deed Specific Requirement:	Asphalt Cap
Deed Parameter Desc:	Arsenic
X Coord:	602915.26
Deed Depth:	0.5
Y Coord:	674940.04
Entire Site Restricted:	Yes
Property Block:	31
Property Lot:	22

Name:	RITE AID PHARMACY
Address:	1097 BROADWAY
Address 2:	Not reported
City,State,Zip:	BAYONNE CITY, NJ 07002
PI Name:	RITE AID PHARMACY
PI Number:	006413
DER Filed Date:	01/30/1998
DER Lifted Date:	Not reported
DER Deed Usage (SI):	Restricted
Deed Specific Requirement:	Asphalt Cap
Deed Parameter Desc:	Benzo(a)anthracene
X Coord:	602915.26
Deed Depth:	2
Y Coord:	674940.04
Entire Site Restricted:	Yes
Property Block:	31
Property Lot:	22

Name:	RITE AID PHARMACY
Address:	1097 BROADWAY
Address 2:	Not reported
City,State,Zip:	BAYONNE CITY, NJ 07002
PI Name:	RITE AID PHARMACY
PI Number:	006413

RITE AID PHARMACY (Continued) **U000357165**

DER Filed Date:	01/30/1998
DER Lifted Date:	Not reported
DER Deed Usage (SI):	Restricted
Deed Specific Requirement:	Asphalt Cap
Deed Parameter Desc:	Benzo(a)pyrene
X Coord:	602915.26
Deed Depth:	2
Y Coord:	674940.04
Entire Site Restricted:	Yes
Property Block:	31
Property Lot:	22

Name:	RITE AID PHARMACY
Address:	1097 BROADWAY
Address 2:	Not reported
City,State,Zip:	BAYONNE CITY, NJ 07002
PI Name:	RITE AID PHARMACY
PI Number:	006413
DER Filed Date:	01/30/1998
DER Lifted Date:	Not reported
DER Deed Usage (SI):	Restricted
Deed Specific Requirement:	Asphalt Cap
Deed Parameter Desc:	Benzo(b)fluoranthene
X Coord:	602915.26
Deed Depth:	2
Y Coord:	674940.04
Entire Site Restricted:	Yes
Property Block:	31
Property Lot:	22

Name:	RITE AID PHARMACY
Address:	1097 BROADWAY
Address 2:	Not reported
City,State,Zip:	BAYONNE CITY, NJ 07002
PI Name:	RITE AID PHARMACY
PI Number:	006413
DER Filed Date:	01/30/1998
DER Lifted Date:	Not reported
DER Deed Usage (SI):	Restricted
Deed Specific Requirement:	Asphalt Cap
Deed Parameter Desc:	Benzo(k)fluoranthene
X Coord:	602915.26
Deed Depth:	2
Y Coord:	674940.04
Entire Site Restricted:	Yes
Property Block:	31
Property Lot:	22

Name:	RITE AID PHARMACY
Address:	1097 BROADWAY
Address 2:	Not reported
City,State,Zip:	BAYONNE CITY, NJ 07002
PI Name:	RITE AID PHARMACY
PI Number:	006413
DER Filed Date:	01/30/1998
DER Lifted Date:	Not reported
DER Deed Usage (SI):	Restricted

RITE AID PHARMACY (Continued) **U000357165**

Deed Specific Requirement:	Asphalt Cap
Deed Parameter Desc:	Chrysene
X Coord:	602915.26
Deed Depth:	2
Y Coord:	674940.04
Entire Site Restricted:	Yes
Property Block:	31
Property Lot:	22

Name:	RITE AID PHARMACY
Address:	1097 BROADWAY
Address 2:	Not reported
City,State,Zip:	BAYONNE CITY, NJ 07002
PI Name:	RITE AID PHARMACY
PI Number:	006413
DER Filed Date:	01/30/1998
DER Lifted Date:	Not reported
DER Deed Usage (SI):	Restricted
Deed Specific Requirement:	Asphalt Cap
Deed Parameter Desc:	Dibenzo(a,h)anthracene
X Coord:	602915.26
Deed Depth:	2
Y Coord:	674940.04
Entire Site Restricted:	Yes
Property Block:	31
Property Lot:	22

Name:	RITE AID PHARMACY
Address:	1097 BROADWAY
Address 2:	Not reported
City,State,Zip:	BAYONNE CITY, NJ 07002
PI Name:	RITE AID PHARMACY
PI Number:	006413
DER Filed Date:	01/30/1998
DER Lifted Date:	Not reported
DER Deed Usage (SI):	Restricted
Deed Specific Requirement:	Asphalt Cap
Deed Parameter Desc:	Indeno(1,2,3-cd)pyrene
X Coord:	602915.26
Deed Depth:	2
Y Coord:	674940.04
Entire Site Restricted:	Yes
Property Block:	31
Property Lot:	22

Name:	RITE AID PHARMACY
Address:	1097 BROADWAY
Address 2:	Not reported
City,State,Zip:	BAYONNE CITY, NJ 07002
PI Name:	RITE AID PHARMACY
PI Number:	006413
DER Filed Date:	01/30/1998
DER Lifted Date:	Not reported
DER Deed Usage (SI):	Restricted
Deed Specific Requirement:	Asphalt Cap
Deed Parameter Desc:	Lead
X Coord:	602915.26

RITE AID PHARMACY (Continued) **U000357165**

Deed Depth:	0.5
Y Coord:	674940.04
Entire Site Restricted:	Yes
Property Block:	31
Property Lot:	22
Name:	RITE AID PHARMACY
Address:	1097 BROADWAY
Address 2:	Not reported
City,State,Zip:	BAYONNE CITY, NJ 07002
PI Name:	RITE AID PHARMACY
PI Number:	006413
DER Filed Date:	01/30/1998
DER Lifted Date:	Not reported
DER Deed Usage (SI):	Restricted
Deed Specific Requirement:	Concrete Cap
Deed Parameter Desc:	Arsenic
X Coord:	602915.26
Deed Depth:	0.5
Y Coord:	674940.04
Entire Site Restricted:	Yes
Property Block:	31
Property Lot:	18
Name:	RITE AID PHARMACY
Address:	1097 BROADWAY
Address 2:	Not reported
City,State,Zip:	BAYONNE CITY, NJ 07002
PI Name:	RITE AID PHARMACY
PI Number:	006413
DER Filed Date:	01/30/1998
DER Lifted Date:	Not reported
DER Deed Usage (SI):	Restricted
Deed Specific Requirement:	Concrete Cap
Deed Parameter Desc:	Benzo(a)anthracene
X Coord:	602915.26
Deed Depth:	2
Y Coord:	674940.04
Entire Site Restricted:	Yes
Property Block:	31
Property Lot:	18
Name:	RITE AID PHARMACY
Address:	1097 BROADWAY
Address 2:	Not reported
City,State,Zip:	BAYONNE CITY, NJ 07002
PI Name:	RITE AID PHARMACY
PI Number:	006413
DER Filed Date:	01/30/1998
DER Lifted Date:	Not reported
DER Deed Usage (SI):	Restricted
Deed Specific Requirement:	Concrete Cap
Deed Parameter Desc:	Benzo(a)pyrene
X Coord:	602915.26
Deed Depth:	2
Y Coord:	674940.04
Entire Site Restricted:	Yes

RITE AID PHARMACY (Continued) **U000357165**

Property Block:	31
Property Lot:	18
Name:	RITE AID PHARMACY
Address:	1097 BROADWAY
Address 2:	Not reported
City,State,Zip:	BAYONNE CITY, NJ 07002
PI Name:	RITE AID PHARMACY
PI Number:	006413
DER Filed Date:	01/30/1998
DER Lifted Date:	Not reported
DER Deed Usage (SI):	Restricted
Deed Specific Requirement:	Concrete Cap
Deed Parameter Desc:	Benzo(b)fluoranthene
X Coord:	602915.26
Deed Depth:	2
Y Coord:	674940.04
Entire Site Restricted:	Yes
Property Block:	31
Property Lot:	18
Name:	RITE AID PHARMACY
Address:	1097 BROADWAY
Address 2:	Not reported
City,State,Zip:	BAYONNE CITY, NJ 07002
PI Name:	RITE AID PHARMACY
PI Number:	006413
DER Filed Date:	01/30/1998
DER Lifted Date:	Not reported
DER Deed Usage (SI):	Restricted
Deed Specific Requirement:	Concrete Cap
Deed Parameter Desc:	Benzo(k)fluoranthene
X Coord:	602915.26
Deed Depth:	2
Y Coord:	674940.04
Entire Site Restricted:	Yes
Property Block:	31
Property Lot:	18
Name:	RITE AID PHARMACY
Address:	1097 BROADWAY
Address 2:	Not reported
City,State,Zip:	BAYONNE CITY, NJ 07002
PI Name:	RITE AID PHARMACY
PI Number:	006413
DER Filed Date:	01/30/1998
DER Lifted Date:	Not reported
DER Deed Usage (SI):	Restricted
Deed Specific Requirement:	Concrete Cap
Deed Parameter Desc:	Chrysene
X Coord:	602915.26
Deed Depth:	2
Y Coord:	674940.04
Entire Site Restricted:	Yes
Property Block:	31
Property Lot:	18

RITE AID PHARMACY (Continued) **U000357165**

Name:	RITE AID PHARMACY
Address:	1097 BROADWAY
Address 2:	Not reported
City,State,Zip:	BAYONNE CITY, NJ 07002
PI Name:	RITE AID PHARMACY
PI Number:	006413
DER Filed Date:	01/30/1998
DER Lifted Date:	Not reported
DER Deed Usage (SI):	Restricted
Deed Specific Requirement:	Concrete Cap
Deed Parameter Desc:	Dibenzo(a,h)anthracene
X Coord:	602915.26
Deed Depth:	2
Y Coord:	674940.04
Entire Site Restricted:	Yes
Property Block:	31
Property Lot:	18

Name:	RITE AID PHARMACY
Address:	1097 BROADWAY
Address 2:	Not reported
City,State,Zip:	BAYONNE CITY, NJ 07002
PI Name:	RITE AID PHARMACY
PI Number:	006413
DER Filed Date:	01/30/1998
DER Lifted Date:	Not reported
DER Deed Usage (SI):	Restricted
Deed Specific Requirement:	Concrete Cap
Deed Parameter Desc:	Indeno(1,2,3-cd)pyrene
X Coord:	602915.26
Deed Depth:	2
Y Coord:	674940.04
Entire Site Restricted:	Yes
Property Block:	31
Property Lot:	18

Name:	RITE AID PHARMACY
Address:	1097 BROADWAY
Address 2:	Not reported
City,State,Zip:	BAYONNE CITY, NJ 07002
PI Name:	RITE AID PHARMACY
PI Number:	006413
DER Filed Date:	01/30/1998
DER Lifted Date:	Not reported
DER Deed Usage (SI):	Restricted
Deed Specific Requirement:	Concrete Cap
Deed Parameter Desc:	Lead
X Coord:	602915.26
Deed Depth:	0.5
Y Coord:	674940.04
Entire Site Restricted:	Yes
Property Block:	31
Property Lot:	18

Name:	RITE AID PHARMACY
Address:	1097 BROADWAY
Address 2:	Not reported

RITE AID PHARMACY (Continued) **U000357165**

City,State,Zip:	BAYONNE CITY, NJ 07002
PI Name:	RITE AID PHARMACY
PI Number:	006413
DER Filed Date:	01/30/1998
DER Lifted Date:	Not reported
DER Deed Usage (SI):	Restricted
Deed Specific Requirement:	Concrete Cap
Deed Parameter Desc:	Arsenic
X Coord:	602915.26
Deed Depth:	0.5
Y Coord:	674940.04
Entire Site Restricted:	Yes
Property Block:	31
Property Lot:	19

Name:	RITE AID PHARMACY
Address:	1097 BROADWAY
Address 2:	Not reported
City,State,Zip:	BAYONNE CITY, NJ 07002
PI Name:	RITE AID PHARMACY
PI Number:	006413
DER Filed Date:	01/30/1998
DER Lifted Date:	Not reported
DER Deed Usage (SI):	Restricted
Deed Specific Requirement:	Concrete Cap
Deed Parameter Desc:	Benzo(a)anthracene
X Coord:	602915.26
Deed Depth:	2
Y Coord:	674940.04
Entire Site Restricted:	Yes
Property Block:	31
Property Lot:	19

Name:	RITE AID PHARMACY
Address:	1097 BROADWAY
Address 2:	Not reported
City,State,Zip:	BAYONNE CITY, NJ 07002
PI Name:	RITE AID PHARMACY
PI Number:	006413
DER Filed Date:	01/30/1998
DER Lifted Date:	Not reported
DER Deed Usage (SI):	Restricted
Deed Specific Requirement:	Concrete Cap
Deed Parameter Desc:	Benzo(a)pyrene
X Coord:	602915.26
Deed Depth:	2
Y Coord:	674940.04
Entire Site Restricted:	Yes
Property Block:	31
Property Lot:	19

Name:	RITE AID PHARMACY
Address:	1097 BROADWAY
Address 2:	Not reported
City,State,Zip:	BAYONNE CITY, NJ 07002
PI Name:	RITE AID PHARMACY
PI Number:	006413

RITE AID PHARMACY (Continued) **U000357165**

DER Filed Date:	01/30/1998
DER Lifted Date:	Not reported
DER Deed Usage (SI):	Restricted
Deed Specific Requirement:	Concrete Cap
Deed Parameter Desc:	Benzo(b)fluoranthene
X Coord:	602915.26
Deed Depth:	2
Y Coord:	674940.04
Entire Site Restricted:	Yes
Property Block:	31
Property Lot:	19

Name:	RITE AID PHARMACY
Address:	1097 BROADWAY
Address 2:	Not reported
City,State,Zip:	BAYONNE CITY, NJ 07002
PI Name:	RITE AID PHARMACY
PI Number:	006413
DER Filed Date:	01/30/1998
DER Lifted Date:	Not reported
DER Deed Usage (SI):	Restricted
Deed Specific Requirement:	Concrete Cap
Deed Parameter Desc:	Benzo(k)fluoranthene
X Coord:	602915.26
Deed Depth:	2
Y Coord:	674940.04
Entire Site Restricted:	Yes
Property Block:	31
Property Lot:	19

Name:	RITE AID PHARMACY
Address:	1097 BROADWAY
Address 2:	Not reported
City,State,Zip:	BAYONNE CITY, NJ 07002
PI Name:	RITE AID PHARMACY
PI Number:	006413
DER Filed Date:	01/30/1998
DER Lifted Date:	Not reported
DER Deed Usage (SI):	Restricted
Deed Specific Requirement:	Concrete Cap
Deed Parameter Desc:	Chrysene
X Coord:	602915.26
Deed Depth:	2
Y Coord:	674940.04
Entire Site Restricted:	Yes
Property Block:	31
Property Lot:	19

Name:	RITE AID PHARMACY
Address:	1097 BROADWAY
Address 2:	Not reported
City,State,Zip:	BAYONNE CITY, NJ 07002
PI Name:	RITE AID PHARMACY
PI Number:	006413
DER Filed Date:	01/30/1998
DER Lifted Date:	Not reported
DER Deed Usage (SI):	Restricted

RITE AID PHARMACY (Continued) **U000357165**

Deed Specific Requirement:	Concrete Cap
Deed Parameter Desc:	Dibenzo(a,h)anthracene
X Coord:	602915.26
Deed Depth:	2
Y Coord:	674940.04
Entire Site Restricted:	Yes
Property Block:	31
Property Lot:	19

Name:	RITE AID PHARMACY
Address:	1097 BROADWAY
Address 2:	Not reported
City,State,Zip:	BAYONNE CITY, NJ 07002
PI Name:	RITE AID PHARMACY
PI Number:	006413
DER Filed Date:	01/30/1998
DER Lifted Date:	Not reported
DER Deed Usage (SI):	Restricted
Deed Specific Requirement:	Concrete Cap
Deed Parameter Desc:	Indeno(1,2,3-cd)pyrene
X Coord:	602915.26
Deed Depth:	2
Y Coord:	674940.04
Entire Site Restricted:	Yes
Property Block:	31
Property Lot:	19

Name:	RITE AID PHARMACY
Address:	1097 BROADWAY
Address 2:	Not reported
City,State,Zip:	BAYONNE CITY, NJ 07002
PI Name:	RITE AID PHARMACY
PI Number:	006413
DER Filed Date:	01/30/1998
DER Lifted Date:	Not reported
DER Deed Usage (SI):	Restricted
Deed Specific Requirement:	Concrete Cap
Deed Parameter Desc:	Lead
X Coord:	602915.26
Deed Depth:	0.5
Y Coord:	674940.04
Entire Site Restricted:	Yes
Property Block:	31
Property Lot:	19

Name:	RITE AID PHARMACY
Address:	1097 BROADWAY
Address 2:	Not reported
City,State,Zip:	BAYONNE CITY, NJ 07002
PI Name:	RITE AID PHARMACY
PI Number:	006413
DER Filed Date:	01/30/1998
DER Lifted Date:	Not reported
DER Deed Usage (SI):	Restricted
Deed Specific Requirement:	Concrete Cap
Deed Parameter Desc:	Arsenic
X Coord:	602915.26

RITE AID PHARMACY (Continued) **U000357165**

Deed Depth:	0.5
Y Coord:	674940.04
Entire Site Restricted:	Yes
Property Block:	31
Property Lot:	20
Name:	RITE AID PHARMACY
Address:	1097 BROADWAY
Address 2:	Not reported
City,State,Zip:	BAYONNE CITY, NJ 07002
PI Name:	RITE AID PHARMACY
PI Number:	006413
DER Filed Date:	01/30/1998
DER Lifted Date:	Not reported
DER Deed Usage (SI):	Restricted
Deed Specific Requirement:	Concrete Cap
Deed Parameter Desc:	Benzo(a)anthracene
X Coord:	602915.26
Deed Depth:	2
Y Coord:	674940.04
Entire Site Restricted:	Yes
Property Block:	31
Property Lot:	20
Name:	RITE AID PHARMACY
Address:	1097 BROADWAY
Address 2:	Not reported
City,State,Zip:	BAYONNE CITY, NJ 07002
PI Name:	RITE AID PHARMACY
PI Number:	006413
DER Filed Date:	01/30/1998
DER Lifted Date:	Not reported
DER Deed Usage (SI):	Restricted
Deed Specific Requirement:	Concrete Cap
Deed Parameter Desc:	Benzo(a)pyrene
X Coord:	602915.26
Deed Depth:	2
Y Coord:	674940.04
Entire Site Restricted:	Yes
Property Block:	31
Property Lot:	20
Name:	RITE AID PHARMACY
Address:	1097 BROADWAY
Address 2:	Not reported
City,State,Zip:	BAYONNE CITY, NJ 07002
PI Name:	RITE AID PHARMACY
PI Number:	006413
DER Filed Date:	01/30/1998
DER Lifted Date:	Not reported
DER Deed Usage (SI):	Restricted
Deed Specific Requirement:	Concrete Cap
Deed Parameter Desc:	Benzo(b)fluoranthene
X Coord:	602915.26
Deed Depth:	2
Y Coord:	674940.04
Entire Site Restricted:	Yes

RITE AID PHARMACY (Continued) **U000357165**

Property Block:	31
Property Lot:	20
Name:	RITE AID PHARMACY
Address:	1097 BROADWAY
Address 2:	Not reported
City,State,Zip:	BAYONNE CITY, NJ 07002
PI Name:	RITE AID PHARMACY
PI Number:	006413
DER Filed Date:	01/30/1998
DER Lifted Date:	Not reported
DER Deed Usage (SI):	Restricted
Deed Specific Requirement:	Concrete Cap
Deed Parameter Desc:	Benzo(k)fluoranthene
X Coord:	602915.26
Deed Depth:	2
Y Coord:	674940.04
Entire Site Restricted:	Yes
Property Block:	31
Property Lot:	20
Name:	RITE AID PHARMACY
Address:	1097 BROADWAY
Address 2:	Not reported
City,State,Zip:	BAYONNE CITY, NJ 07002
PI Name:	RITE AID PHARMACY
PI Number:	006413
DER Filed Date:	01/30/1998
DER Lifted Date:	Not reported
DER Deed Usage (SI):	Restricted
Deed Specific Requirement:	Concrete Cap
Deed Parameter Desc:	Chrysene
X Coord:	602915.26
Deed Depth:	2
Y Coord:	674940.04
Entire Site Restricted:	Yes
Property Block:	31
Property Lot:	20
Name:	RITE AID PHARMACY
Address:	1097 BROADWAY
Address 2:	Not reported
City,State,Zip:	BAYONNE CITY, NJ 07002
PI Name:	RITE AID PHARMACY
PI Number:	006413
DER Filed Date:	01/30/1998
DER Lifted Date:	Not reported
DER Deed Usage (SI):	Restricted
Deed Specific Requirement:	Concrete Cap
Deed Parameter Desc:	Dibenzo(a,h)anthracene
X Coord:	602915.26
Deed Depth:	2
Y Coord:	674940.04
Entire Site Restricted:	Yes
Property Block:	31
Property Lot:	20

RITE AID PHARMACY (Continued) **U000357165**

Name:	RITE AID PHARMACY
Address:	1097 BROADWAY
Address 2:	Not reported
City,State,Zip:	BAYONNE CITY, NJ 07002
PI Name:	RITE AID PHARMACY
PI Number:	006413
DER Filed Date:	01/30/1998
DER Lifted Date:	Not reported
DER Deed Usage (SI):	Restricted
Deed Specific Requirement:	Concrete Cap
Deed Parameter Desc:	Indeno(1,2,3-cd)pyrene
X Coord:	602915.26
Deed Depth:	2
Y Coord:	674940.04
Entire Site Restricted:	Yes
Property Block:	31
Property Lot:	20

Name:	RITE AID PHARMACY
Address:	1097 BROADWAY
Address 2:	Not reported
City,State,Zip:	BAYONNE CITY, NJ 07002
PI Name:	RITE AID PHARMACY
PI Number:	006413
DER Filed Date:	01/30/1998
DER Lifted Date:	Not reported
DER Deed Usage (SI):	Restricted
Deed Specific Requirement:	Concrete Cap
Deed Parameter Desc:	Lead
X Coord:	602915.26
Deed Depth:	0.5
Y Coord:	674940.04
Entire Site Restricted:	Yes
Property Block:	31
Property Lot:	20

Name:	RITE AID PHARMACY
Address:	1097 BROADWAY
Address 2:	Not reported
City,State,Zip:	BAYONNE CITY, NJ 07002
PI Name:	RITE AID PHARMACY
PI Number:	006413
DER Filed Date:	01/30/1998
DER Lifted Date:	Not reported
DER Deed Usage (SI):	Restricted
Deed Specific Requirement:	Concrete Cap
Deed Parameter Desc:	Arsenic
X Coord:	602915.26
Deed Depth:	0.5
Y Coord:	674940.04
Entire Site Restricted:	Yes
Property Block:	31
Property Lot:	21

Name:	RITE AID PHARMACY
Address:	1097 BROADWAY
Address 2:	Not reported

RITE AID PHARMACY (Continued) **U000357165**

City,State,Zip:	BAYONNE CITY, NJ 07002
PI Name:	RITE AID PHARMACY
PI Number:	006413
DER Filed Date:	01/30/1998
DER Lifted Date:	Not reported
DER Deed Usage (SI):	Restricted
Deed Specific Requirement:	Concrete Cap
Deed Parameter Desc:	Benzo(a)anthracene
X Coord:	602915.26
Deed Depth:	2
Y Coord:	674940.04
Entire Site Restricted:	Yes
Property Block:	31
Property Lot:	21

Name:	RITE AID PHARMACY
Address:	1097 BROADWAY
Address 2:	Not reported
City,State,Zip:	BAYONNE CITY, NJ 07002
PI Name:	RITE AID PHARMACY
PI Number:	006413
DER Filed Date:	01/30/1998
DER Lifted Date:	Not reported
DER Deed Usage (SI):	Restricted
Deed Specific Requirement:	Concrete Cap
Deed Parameter Desc:	Benzo(a)pyrene
X Coord:	602915.26
Deed Depth:	2
Y Coord:	674940.04
Entire Site Restricted:	Yes
Property Block:	31
Property Lot:	21

Name:	RITE AID PHARMACY
Address:	1097 BROADWAY
Address 2:	Not reported
City,State,Zip:	BAYONNE CITY, NJ 07002
PI Name:	RITE AID PHARMACY
PI Number:	006413
DER Filed Date:	01/30/1998
DER Lifted Date:	Not reported
DER Deed Usage (SI):	Restricted
Deed Specific Requirement:	Concrete Cap
Deed Parameter Desc:	Benzo(b)fluoranthene
X Coord:	602915.26
Deed Depth:	2
Y Coord:	674940.04
Entire Site Restricted:	Yes
Property Block:	31
Property Lot:	21

Name:	RITE AID PHARMACY
Address:	1097 BROADWAY
Address 2:	Not reported
City,State,Zip:	BAYONNE CITY, NJ 07002
PI Name:	RITE AID PHARMACY
PI Number:	006413

RITE AID PHARMACY (Continued) **U000357165**

DER Filed Date:	01/30/1998
DER Lifted Date:	Not reported
DER Deed Usage (SI):	Restricted
Deed Specific Requirement:	Concrete Cap
Deed Parameter Desc:	Benzo(k)fluoranthene
X Coord:	602915.26
Deed Depth:	2
Y Coord:	674940.04
Entire Site Restricted:	Yes
Property Block:	31
Property Lot:	21

Name:	RITE AID PHARMACY
Address:	1097 BROADWAY
Address 2:	Not reported
City,State,Zip:	BAYONNE CITY, NJ 07002
PI Name:	RITE AID PHARMACY
PI Number:	006413
DER Filed Date:	01/30/1998
DER Lifted Date:	Not reported
DER Deed Usage (SI):	Restricted
Deed Specific Requirement:	Concrete Cap
Deed Parameter Desc:	Chrysene
X Coord:	602915.26
Deed Depth:	2
Y Coord:	674940.04
Entire Site Restricted:	Yes
Property Block:	31
Property Lot:	21

Name:	RITE AID PHARMACY
Address:	1097 BROADWAY
Address 2:	Not reported
City,State,Zip:	BAYONNE CITY, NJ 07002
PI Name:	RITE AID PHARMACY
PI Number:	006413
DER Filed Date:	01/30/1998
DER Lifted Date:	Not reported
DER Deed Usage (SI):	Restricted
Deed Specific Requirement:	Concrete Cap
Deed Parameter Desc:	Dibenzo(a,h)anthracene
X Coord:	602915.26
Deed Depth:	2
Y Coord:	674940.04
Entire Site Restricted:	Yes
Property Block:	31
Property Lot:	21

Name:	RITE AID PHARMACY
Address:	1097 BROADWAY
Address 2:	Not reported
City,State,Zip:	BAYONNE CITY, NJ 07002
PI Name:	RITE AID PHARMACY
PI Number:	006413
DER Filed Date:	01/30/1998
DER Lifted Date:	Not reported
DER Deed Usage (SI):	Restricted

RITE AID PHARMACY (Continued) **U000357165**

Deed Specific Requirement:	Concrete Cap
Deed Parameter Desc:	Indeno(1,2,3-cd)pyrene
X Coord:	602915.26
Deed Depth:	2
Y Coord:	674940.04
Entire Site Restricted:	Yes
Property Block:	31
Property Lot:	21
Name:	RITE AID PHARMACY
Address:	1097 BROADWAY
Address 2:	Not reported
City,State,Zip:	BAYONNE CITY, NJ 07002
PI Name:	RITE AID PHARMACY
PI Number:	006413
DER Filed Date:	01/30/1998
DER Lifted Date:	Not reported
DER Deed Usage (SI):	Restricted
Deed Specific Requirement:	Concrete Cap
Deed Parameter Desc:	Lead
X Coord:	602915.26
Deed Depth:	0.5
Y Coord:	674940.04
Entire Site Restricted:	Yes
Property Block:	31
Property Lot:	21
Name:	RITE AID PHARMACY
Address:	1097 BROADWAY
Address 2:	Not reported
City,State,Zip:	BAYONNE CITY, NJ 07002
PI Name:	RITE AID PHARMACY
PI Number:	006413
DER Filed Date:	01/30/1998
DER Lifted Date:	Not reported
DER Deed Usage (SI):	Restricted
Deed Specific Requirement:	Concrete Cap
Deed Parameter Desc:	Arsenic
X Coord:	602915.26
Deed Depth:	0.5
Y Coord:	674940.04
Entire Site Restricted:	Yes
Property Block:	31
Property Lot:	22
Name:	RITE AID PHARMACY
Address:	1097 BROADWAY
Address 2:	Not reported
City,State,Zip:	BAYONNE CITY, NJ 07002
PI Name:	RITE AID PHARMACY
PI Number:	006413
DER Filed Date:	01/30/1998
DER Lifted Date:	Not reported
DER Deed Usage (SI):	Restricted
Deed Specific Requirement:	Concrete Cap
Deed Parameter Desc:	Benzo(a)anthracene
X Coord:	602915.26

RITE AID PHARMACY (Continued) **U000357165**

Deed Depth:	2
Y Coord:	674940.04
Entire Site Restricted:	Yes
Property Block:	31
Property Lot:	22
Name:	RITE AID PHARMACY
Address:	1097 BROADWAY
Address 2:	Not reported
City,State,Zip:	BAYONNE CITY, NJ 07002
PI Name:	RITE AID PHARMACY
PI Number:	006413
DER Filed Date:	01/30/1998
DER Lifted Date:	Not reported
DER Deed Usage (SI):	Restricted
Deed Specific Requirement:	Concrete Cap
Deed Parameter Desc:	Benzo(a)pyrene
X Coord:	602915.26
Deed Depth:	2
Y Coord:	674940.04
Entire Site Restricted:	Yes
Property Block:	31
Property Lot:	22
Name:	RITE AID PHARMACY
Address:	1097 BROADWAY
Address 2:	Not reported
City,State,Zip:	BAYONNE CITY, NJ 07002
PI Name:	RITE AID PHARMACY
PI Number:	006413
DER Filed Date:	01/30/1998
DER Lifted Date:	Not reported
DER Deed Usage (SI):	Restricted
Deed Specific Requirement:	Concrete Cap
Deed Parameter Desc:	Benzo(b)fluoranthene
X Coord:	602915.26
Deed Depth:	2
Y Coord:	674940.04
Entire Site Restricted:	Yes
Property Block:	31
Property Lot:	22
Name:	RITE AID PHARMACY
Address:	1097 BROADWAY
Address 2:	Not reported
City,State,Zip:	BAYONNE CITY, NJ 07002
PI Name:	RITE AID PHARMACY
PI Number:	006413
DER Filed Date:	01/30/1998
DER Lifted Date:	Not reported
DER Deed Usage (SI):	Restricted
Deed Specific Requirement:	Concrete Cap
Deed Parameter Desc:	Benzo(k)fluoranthene
X Coord:	602915.26
Deed Depth:	2
Y Coord:	674940.04
Entire Site Restricted:	Yes

RITE AID PHARMACY (Continued) **U000357165**

Property Block:	31
Property Lot:	22
Name:	RITE AID PHARMACY
Address:	1097 BROADWAY
Address 2:	Not reported
City,State,Zip:	BAYONNE CITY, NJ 07002
PI Name:	RITE AID PHARMACY
PI Number:	006413
DER Filed Date:	01/30/1998
DER Lifted Date:	Not reported
DER Deed Usage (SI):	Restricted
Deed Specific Requirement:	Concrete Cap
Deed Parameter Desc:	Chrysene
X Coord:	602915.26
Deed Depth:	2
Y Coord:	674940.04
Entire Site Restricted:	Yes
Property Block:	31
Property Lot:	22
Name:	RITE AID PHARMACY
Address:	1097 BROADWAY
Address 2:	Not reported
City,State,Zip:	BAYONNE CITY, NJ 07002
PI Name:	RITE AID PHARMACY
PI Number:	006413
DER Filed Date:	01/30/1998
DER Lifted Date:	Not reported
DER Deed Usage (SI):	Restricted
Deed Specific Requirement:	Concrete Cap
Deed Parameter Desc:	Dibenzo(a,h)anthracene
X Coord:	602915.26
Deed Depth:	2
Y Coord:	674940.04
Entire Site Restricted:	Yes
Property Block:	31
Property Lot:	22
Name:	RITE AID PHARMACY
Address:	1097 BROADWAY
Address 2:	Not reported
City,State,Zip:	BAYONNE CITY, NJ 07002
PI Name:	RITE AID PHARMACY
PI Number:	006413
DER Filed Date:	01/30/1998
DER Lifted Date:	Not reported
DER Deed Usage (SI):	Restricted
Deed Specific Requirement:	Concrete Cap
Deed Parameter Desc:	Indeno(1,2,3-cd)pyrene
X Coord:	602915.26
Deed Depth:	2
Y Coord:	674940.04
Entire Site Restricted:	Yes
Property Block:	31
Property Lot:	22

RITE AID PHARMACY (Continued) **U000357165**

Name:	RITE AID PHARMACY
Address:	1097 BROADWAY
Address 2:	Not reported
City,State,Zip:	BAYONNE CITY, NJ 07002
PI Name:	RITE AID PHARMACY
PI Number:	006413
DER Filed Date:	01/30/1998
DER Lifted Date:	Not reported
DER Deed Usage (SI):	Restricted
Deed Specific Requirement:	Concrete Cap
Deed Parameter Desc:	Lead
X Coord:	602915.26
Deed Depth:	0.5
Y Coord:	674940.04
Entire Site Restricted:	Yes
Property Block:	31
Property Lot:	22

Name:	RITE AID PHARMACY
Address:	1097 BROADWAY
Address 2:	Not reported
City,State,Zip:	BAYONNE CITY, NJ 07002
PI Name:	RITE AID PHARMACY
PI Number:	006413
DER Filed Date:	01/30/1998
DER Lifted Date:	Not reported
DER Deed Usage (SI):	Restricted
Deed Specific Requirement:	Slab
Deed Parameter Desc:	Arsenic
X Coord:	602915.26
Deed Depth:	0.5
Y Coord:	674940.04
Entire Site Restricted:	Yes
Property Block:	31
Property Lot:	18

Name:	RITE AID PHARMACY
Address:	1097 BROADWAY
Address 2:	Not reported
City,State,Zip:	BAYONNE CITY, NJ 07002
PI Name:	RITE AID PHARMACY
PI Number:	006413
DER Filed Date:	01/30/1998
DER Lifted Date:	Not reported
DER Deed Usage (SI):	Restricted
Deed Specific Requirement:	Slab
Deed Parameter Desc:	Benzo(a)anthracene
X Coord:	602915.26
Deed Depth:	2
Y Coord:	674940.04
Entire Site Restricted:	Yes
Property Block:	31
Property Lot:	18

Name:	RITE AID PHARMACY
Address:	1097 BROADWAY
Address 2:	Not reported

RITE AID PHARMACY (Continued) **U000357165**

City,State,Zip:	BAYONNE CITY, NJ 07002
PI Name:	RITE AID PHARMACY
PI Number:	006413
DER Filed Date:	01/30/1998
DER Lifted Date:	Not reported
DER Deed Usage (SI):	Restricted
Deed Specific Requirement:	Slab
Deed Parameter Desc:	Benzo(a)pyrene
X Coord:	602915.26
Deed Depth:	2
Y Coord:	674940.04
Entire Site Restricted:	Yes
Property Block:	31
Property Lot:	18

Name:	RITE AID PHARMACY
Address:	1097 BROADWAY
Address 2:	Not reported
City,State,Zip:	BAYONNE CITY, NJ 07002
PI Name:	RITE AID PHARMACY
PI Number:	006413
DER Filed Date:	01/30/1998
DER Lifted Date:	Not reported
DER Deed Usage (SI):	Restricted
Deed Specific Requirement:	Slab
Deed Parameter Desc:	Benzo(b)fluoranthene
X Coord:	602915.26
Deed Depth:	2
Y Coord:	674940.04
Entire Site Restricted:	Yes
Property Block:	31
Property Lot:	18

Name:	RITE AID PHARMACY
Address:	1097 BROADWAY
Address 2:	Not reported
City,State,Zip:	BAYONNE CITY, NJ 07002
PI Name:	RITE AID PHARMACY
PI Number:	006413
DER Filed Date:	01/30/1998
DER Lifted Date:	Not reported
DER Deed Usage (SI):	Restricted
Deed Specific Requirement:	Slab
Deed Parameter Desc:	Benzo(k)fluoranthene
X Coord:	602915.26
Deed Depth:	2
Y Coord:	674940.04
Entire Site Restricted:	Yes
Property Block:	31
Property Lot:	18

Name:	RITE AID PHARMACY
Address:	1097 BROADWAY
Address 2:	Not reported
City,State,Zip:	BAYONNE CITY, NJ 07002
PI Name:	RITE AID PHARMACY
PI Number:	006413

RITE AID PHARMACY (Continued) **U000357165**

DER Filed Date:	01/30/1998
DER Lifted Date:	Not reported
DER Deed Usage (SI):	Restricted
Deed Specific Requirement:	Slab
Deed Parameter Desc:	Chrysene
X Coord:	602915.26
Deed Depth:	2
Y Coord:	674940.04
Entire Site Restricted:	Yes
Property Block:	31
Property Lot:	18

Name:	RITE AID PHARMACY
Address:	1097 BROADWAY
Address 2:	Not reported
City,State,Zip:	BAYONNE CITY, NJ 07002
PI Name:	RITE AID PHARMACY
PI Number:	006413
DER Filed Date:	01/30/1998
DER Lifted Date:	Not reported
DER Deed Usage (SI):	Restricted
Deed Specific Requirement:	Slab
Deed Parameter Desc:	Dibenzo(a,h)anthracene
X Coord:	602915.26
Deed Depth:	2
Y Coord:	674940.04
Entire Site Restricted:	Yes
Property Block:	31
Property Lot:	18

Name:	RITE AID PHARMACY
Address:	1097 BROADWAY
Address 2:	Not reported
City,State,Zip:	BAYONNE CITY, NJ 07002
PI Name:	RITE AID PHARMACY
PI Number:	006413
DER Filed Date:	01/30/1998
DER Lifted Date:	Not reported
DER Deed Usage (SI):	Restricted
Deed Specific Requirement:	Slab
Deed Parameter Desc:	Indeno(1,2,3-cd)pyrene
X Coord:	602915.26
Deed Depth:	2
Y Coord:	674940.04
Entire Site Restricted:	Yes
Property Block:	31
Property Lot:	18

Name:	RITE AID PHARMACY
Address:	1097 BROADWAY
Address 2:	Not reported
City,State,Zip:	BAYONNE CITY, NJ 07002
PI Name:	RITE AID PHARMACY
PI Number:	006413
DER Filed Date:	01/30/1998
DER Lifted Date:	Not reported
DER Deed Usage (SI):	Restricted

RITE AID PHARMACY (Continued) **U000357165**

Deed Specific Requirement:	Slab
Deed Parameter Desc:	Lead
X Coord:	602915.26
Deed Depth:	0.5
Y Coord:	674940.04
Entire Site Restricted:	Yes
Property Block:	31
Property Lot:	18

Name:	RITE AID PHARMACY
Address:	1097 BROADWAY
Address 2:	Not reported
City,State,Zip:	BAYONNE CITY, NJ 07002
PI Name:	RITE AID PHARMACY
PI Number:	006413
DER Filed Date:	01/30/1998
DER Lifted Date:	Not reported
DER Deed Usage (SI):	Restricted
Deed Specific Requirement:	Slab
Deed Parameter Desc:	Arsenic
X Coord:	602915.26
Deed Depth:	0.5
Y Coord:	674940.04
Entire Site Restricted:	Yes
Property Block:	31
Property Lot:	19

Name:	RITE AID PHARMACY
Address:	1097 BROADWAY
Address 2:	Not reported
City,State,Zip:	BAYONNE CITY, NJ 07002
PI Name:	RITE AID PHARMACY
PI Number:	006413
DER Filed Date:	01/30/1998
DER Lifted Date:	Not reported
DER Deed Usage (SI):	Restricted
Deed Specific Requirement:	Slab
Deed Parameter Desc:	Benzo(a)anthracene
X Coord:	602915.26
Deed Depth:	2
Y Coord:	674940.04
Entire Site Restricted:	Yes
Property Block:	31
Property Lot:	19

Name:	RITE AID PHARMACY
Address:	1097 BROADWAY
Address 2:	Not reported
City,State,Zip:	BAYONNE CITY, NJ 07002
PI Name:	RITE AID PHARMACY
PI Number:	006413
DER Filed Date:	01/30/1998
DER Lifted Date:	Not reported
DER Deed Usage (SI):	Restricted
Deed Specific Requirement:	Slab
Deed Parameter Desc:	Benzo(a)pyrene
X Coord:	602915.26

RITE AID PHARMACY (Continued) **U000357165**

Deed Depth:	2
Y Coord:	674940.04
Entire Site Restricted:	Yes
Property Block:	31
Property Lot:	19
Name:	RITE AID PHARMACY
Address:	1097 BROADWAY
Address 2:	Not reported
City,State,Zip:	BAYONNE CITY, NJ 07002
PI Name:	RITE AID PHARMACY
PI Number:	006413
DER Filed Date:	01/30/1998
DER Lifted Date:	Not reported
DER Deed Usage (SI):	Restricted
Deed Specific Requirement:	Slab
Deed Parameter Desc:	Benzo(b)fluoranthene
X Coord:	602915.26
Deed Depth:	2
Y Coord:	674940.04
Entire Site Restricted:	Yes
Property Block:	31
Property Lot:	19
Name:	RITE AID PHARMACY
Address:	1097 BROADWAY
Address 2:	Not reported
City,State,Zip:	BAYONNE CITY, NJ 07002
PI Name:	RITE AID PHARMACY
PI Number:	006413
DER Filed Date:	01/30/1998
DER Lifted Date:	Not reported
DER Deed Usage (SI):	Restricted
Deed Specific Requirement:	Slab
Deed Parameter Desc:	Benzo(k)fluoranthene
X Coord:	602915.26
Deed Depth:	2
Y Coord:	674940.04
Entire Site Restricted:	Yes
Property Block:	31
Property Lot:	19
Name:	RITE AID PHARMACY
Address:	1097 BROADWAY
Address 2:	Not reported
City,State,Zip:	BAYONNE CITY, NJ 07002
PI Name:	RITE AID PHARMACY
PI Number:	006413
DER Filed Date:	01/30/1998
DER Lifted Date:	Not reported
DER Deed Usage (SI):	Restricted
Deed Specific Requirement:	Slab
Deed Parameter Desc:	Chrysene
X Coord:	602915.26
Deed Depth:	2
Y Coord:	674940.04
Entire Site Restricted:	Yes

RITE AID PHARMACY (Continued) **U000357165**

Property Block:	31
Property Lot:	19
Name:	RITE AID PHARMACY
Address:	1097 BROADWAY
Address 2:	Not reported
City,State,Zip:	BAYONNE CITY, NJ 07002
PI Name:	RITE AID PHARMACY
PI Number:	006413
DER Filed Date:	01/30/1998
DER Lifted Date:	Not reported
DER Deed Usage (SI):	Restricted
Deed Specific Requirement:	Slab
Deed Parameter Desc:	Dibenzo(a,h)anthracene
X Coord:	602915.26
Deed Depth:	2
Y Coord:	674940.04
Entire Site Restricted:	Yes
Property Block:	31
Property Lot:	19
Name:	RITE AID PHARMACY
Address:	1097 BROADWAY
Address 2:	Not reported
City,State,Zip:	BAYONNE CITY, NJ 07002
PI Name:	RITE AID PHARMACY
PI Number:	006413
DER Filed Date:	01/30/1998
DER Lifted Date:	Not reported
DER Deed Usage (SI):	Restricted
Deed Specific Requirement:	Slab
Deed Parameter Desc:	Indeno(1,2,3-cd)pyrene
X Coord:	602915.26
Deed Depth:	2
Y Coord:	674940.04
Entire Site Restricted:	Yes
Property Block:	31
Property Lot:	19
Name:	RITE AID PHARMACY
Address:	1097 BROADWAY
Address 2:	Not reported
City,State,Zip:	BAYONNE CITY, NJ 07002
PI Name:	RITE AID PHARMACY
PI Number:	006413
DER Filed Date:	01/30/1998
DER Lifted Date:	Not reported
DER Deed Usage (SI):	Restricted
Deed Specific Requirement:	Slab
Deed Parameter Desc:	Lead
X Coord:	602915.26
Deed Depth:	0.5
Y Coord:	674940.04
Entire Site Restricted:	Yes
Property Block:	31
Property Lot:	19

RITE AID PHARMACY (Continued) **U000357165**

Name:	RITE AID PHARMACY
Address:	1097 BROADWAY
Address 2:	Not reported
City,State,Zip:	BAYONNE CITY, NJ 07002
PI Name:	RITE AID PHARMACY
PI Number:	006413
DER Filed Date:	01/30/1998
DER Lifted Date:	Not reported
DER Deed Usage (SI):	Restricted
Deed Specific Requirement:	Slab
Deed Parameter Desc:	Arsenic
X Coord:	602915.26
Deed Depth:	0.5
Y Coord:	674940.04
Entire Site Restricted:	Yes
Property Block:	31
Property Lot:	20

Name:	RITE AID PHARMACY
Address:	1097 BROADWAY
Address 2:	Not reported
City,State,Zip:	BAYONNE CITY, NJ 07002
PI Name:	RITE AID PHARMACY
PI Number:	006413
DER Filed Date:	01/30/1998
DER Lifted Date:	Not reported
DER Deed Usage (SI):	Restricted
Deed Specific Requirement:	Slab
Deed Parameter Desc:	Benzo(a)anthracene
X Coord:	602915.26
Deed Depth:	2
Y Coord:	674940.04
Entire Site Restricted:	Yes
Property Block:	31
Property Lot:	20

Name:	RITE AID PHARMACY
Address:	1097 BROADWAY
Address 2:	Not reported
City,State,Zip:	BAYONNE CITY, NJ 07002
PI Name:	RITE AID PHARMACY
PI Number:	006413
DER Filed Date:	01/30/1998
DER Lifted Date:	Not reported
DER Deed Usage (SI):	Restricted
Deed Specific Requirement:	Slab
Deed Parameter Desc:	Benzo(a)pyrene
X Coord:	602915.26
Deed Depth:	2
Y Coord:	674940.04
Entire Site Restricted:	Yes
Property Block:	31
Property Lot:	20

Name:	RITE AID PHARMACY
Address:	1097 BROADWAY
Address 2:	Not reported

RITE AID PHARMACY (Continued) **U000357165**

City,State,Zip:	BAYONNE CITY, NJ 07002
PI Name:	RITE AID PHARMACY
PI Number:	006413
DER Filed Date:	01/30/1998
DER Lifted Date:	Not reported
DER Deed Usage (SI):	Restricted
Deed Specific Requirement:	Slab
Deed Parameter Desc:	Benzo(b)fluoranthene
X Coord:	602915.26
Deed Depth:	2
Y Coord:	674940.04
Entire Site Restricted:	Yes
Property Block:	31
Property Lot:	20

Name:	RITE AID PHARMACY
Address:	1097 BROADWAY
Address 2:	Not reported
City,State,Zip:	BAYONNE CITY, NJ 07002
PI Name:	RITE AID PHARMACY
PI Number:	006413
DER Filed Date:	01/30/1998
DER Lifted Date:	Not reported
DER Deed Usage (SI):	Restricted
Deed Specific Requirement:	Slab
Deed Parameter Desc:	Benzo(k)fluoranthene
X Coord:	602915.26
Deed Depth:	2
Y Coord:	674940.04
Entire Site Restricted:	Yes
Property Block:	31
Property Lot:	20

Name:	RITE AID PHARMACY
Address:	1097 BROADWAY
Address 2:	Not reported
City,State,Zip:	BAYONNE CITY, NJ 07002
PI Name:	RITE AID PHARMACY
PI Number:	006413
DER Filed Date:	01/30/1998
DER Lifted Date:	Not reported
DER Deed Usage (SI):	Restricted
Deed Specific Requirement:	Slab
Deed Parameter Desc:	Chrysene
X Coord:	602915.26
Deed Depth:	2
Y Coord:	674940.04
Entire Site Restricted:	Yes
Property Block:	31
Property Lot:	20

Name:	RITE AID PHARMACY
Address:	1097 BROADWAY
Address 2:	Not reported
City,State,Zip:	BAYONNE CITY, NJ 07002
PI Name:	RITE AID PHARMACY
PI Number:	006413

RITE AID PHARMACY (Continued) **U000357165**

DER Filed Date:	01/30/1998
DER Lifted Date:	Not reported
DER Deed Usage (SI):	Restricted
Deed Specific Requirement:	Slab
Deed Parameter Desc:	Dibenzo(a,h)anthracene
X Coord:	602915.26
Deed Depth:	2
Y Coord:	674940.04
Entire Site Restricted:	Yes
Property Block:	31
Property Lot:	20

Name:	RITE AID PHARMACY
Address:	1097 BROADWAY
Address 2:	Not reported
City,State,Zip:	BAYONNE CITY, NJ 07002
PI Name:	RITE AID PHARMACY
PI Number:	006413
DER Filed Date:	01/30/1998
DER Lifted Date:	Not reported
DER Deed Usage (SI):	Restricted
Deed Specific Requirement:	Slab
Deed Parameter Desc:	Indeno(1,2,3-cd)pyrene
X Coord:	602915.26
Deed Depth:	2
Y Coord:	674940.04
Entire Site Restricted:	Yes
Property Block:	31
Property Lot:	20

Name:	RITE AID PHARMACY
Address:	1097 BROADWAY
Address 2:	Not reported
City,State,Zip:	BAYONNE CITY, NJ 07002
PI Name:	RITE AID PHARMACY
PI Number:	006413
DER Filed Date:	01/30/1998
DER Lifted Date:	Not reported
DER Deed Usage (SI):	Restricted
Deed Specific Requirement:	Slab
Deed Parameter Desc:	Lead
X Coord:	602915.26
Deed Depth:	0.5
Y Coord:	674940.04
Entire Site Restricted:	Yes
Property Block:	31
Property Lot:	20

Name:	RITE AID PHARMACY
Address:	1097 BROADWAY
Address 2:	Not reported
City,State,Zip:	BAYONNE CITY, NJ 07002
PI Name:	RITE AID PHARMACY
PI Number:	006413
DER Filed Date:	01/30/1998
DER Lifted Date:	Not reported
DER Deed Usage (SI):	Restricted

RITE AID PHARMACY (Continued) **U000357165**

Deed Specific Requirement:	Slab
Deed Parameter Desc:	Arsenic
X Coord:	602915.26
Deed Depth:	0.5
Y Coord:	674940.04
Entire Site Restricted:	Yes
Property Block:	31
Property Lot:	21

Name:	RITE AID PHARMACY
Address:	1097 BROADWAY
Address 2:	Not reported
City,State,Zip:	BAYONNE CITY, NJ 07002
PI Name:	RITE AID PHARMACY
PI Number:	006413
DER Filed Date:	01/30/1998
DER Lifted Date:	Not reported
DER Deed Usage (SI):	Restricted
Deed Specific Requirement:	Slab
Deed Parameter Desc:	Benzo(a)anthracene
X Coord:	602915.26
Deed Depth:	2
Y Coord:	674940.04
Entire Site Restricted:	Yes
Property Block:	31
Property Lot:	21

Name:	RITE AID PHARMACY
Address:	1097 BROADWAY
Address 2:	Not reported
City,State,Zip:	BAYONNE CITY, NJ 07002
PI Name:	RITE AID PHARMACY
PI Number:	006413
DER Filed Date:	01/30/1998
DER Lifted Date:	Not reported
DER Deed Usage (SI):	Restricted
Deed Specific Requirement:	Slab
Deed Parameter Desc:	Benzo(a)pyrene
X Coord:	602915.26
Deed Depth:	2
Y Coord:	674940.04
Entire Site Restricted:	Yes
Property Block:	31
Property Lot:	21

Name:	RITE AID PHARMACY
Address:	1097 BROADWAY
Address 2:	Not reported
City,State,Zip:	BAYONNE CITY, NJ 07002
PI Name:	RITE AID PHARMACY
PI Number:	006413
DER Filed Date:	01/30/1998
DER Lifted Date:	Not reported
DER Deed Usage (SI):	Restricted
Deed Specific Requirement:	Slab
Deed Parameter Desc:	Benzo(b)fluoranthene
X Coord:	602915.26

RITE AID PHARMACY (Continued) **U000357165**

Deed Depth:	2
Y Coord:	674940.04
Entire Site Restricted:	Yes
Property Block:	31
Property Lot:	21
Name:	RITE AID PHARMACY
Address:	1097 BROADWAY
Address 2:	Not reported
City,State,Zip:	BAYONNE CITY, NJ 07002
PI Name:	RITE AID PHARMACY
PI Number:	006413
DER Filed Date:	01/30/1998
DER Lifted Date:	Not reported
DER Deed Usage (SI):	Restricted
Deed Specific Requirement:	Slab
Deed Parameter Desc:	Benzo(k)fluoranthene
X Coord:	602915.26
Deed Depth:	2
Y Coord:	674940.04
Entire Site Restricted:	Yes
Property Block:	31
Property Lot:	21
Name:	RITE AID PHARMACY
Address:	1097 BROADWAY
Address 2:	Not reported
City,State,Zip:	BAYONNE CITY, NJ 07002
PI Name:	RITE AID PHARMACY
PI Number:	006413
DER Filed Date:	01/30/1998
DER Lifted Date:	Not reported
DER Deed Usage (SI):	Restricted
Deed Specific Requirement:	Slab
Deed Parameter Desc:	Chrysene
X Coord:	602915.26
Deed Depth:	2
Y Coord:	674940.04
Entire Site Restricted:	Yes
Property Block:	31
Property Lot:	21
Name:	RITE AID PHARMACY
Address:	1097 BROADWAY
Address 2:	Not reported
City,State,Zip:	BAYONNE CITY, NJ 07002
PI Name:	RITE AID PHARMACY
PI Number:	006413
DER Filed Date:	01/30/1998
DER Lifted Date:	Not reported
DER Deed Usage (SI):	Restricted
Deed Specific Requirement:	Slab
Deed Parameter Desc:	Dibenzo(a,h)anthracene
X Coord:	602915.26
Deed Depth:	2
Y Coord:	674940.04
Entire Site Restricted:	Yes

RITE AID PHARMACY (Continued) **U000357165**

Property Block:	31
Property Lot:	21
Name:	RITE AID PHARMACY
Address:	1097 BROADWAY
Address 2:	Not reported
City,State,Zip:	BAYONNE CITY, NJ 07002
PI Name:	RITE AID PHARMACY
PI Number:	006413
DER Filed Date:	01/30/1998
DER Lifted Date:	Not reported
DER Deed Usage (SI):	Restricted
Deed Specific Requirement:	Slab
Deed Parameter Desc:	Indeno(1,2,3-cd)pyrene
X Coord:	602915.26
Deed Depth:	2
Y Coord:	674940.04
Entire Site Restricted:	Yes
Property Block:	31
Property Lot:	21
Name:	RITE AID PHARMACY
Address:	1097 BROADWAY
Address 2:	Not reported
City,State,Zip:	BAYONNE CITY, NJ 07002
PI Name:	RITE AID PHARMACY
PI Number:	006413
DER Filed Date:	01/30/1998
DER Lifted Date:	Not reported
DER Deed Usage (SI):	Restricted
Deed Specific Requirement:	Slab
Deed Parameter Desc:	Lead
X Coord:	602915.26
Deed Depth:	0.5
Y Coord:	674940.04
Entire Site Restricted:	Yes
Property Block:	31
Property Lot:	21
Name:	RITE AID PHARMACY
Address:	1097 BROADWAY
Address 2:	Not reported
City,State,Zip:	BAYONNE CITY, NJ 07002
PI Name:	RITE AID PHARMACY
PI Number:	006413
DER Filed Date:	01/30/1998
DER Lifted Date:	Not reported
DER Deed Usage (SI):	Restricted
Deed Specific Requirement:	Slab
Deed Parameter Desc:	Arsenic
X Coord:	602915.26
Deed Depth:	0.5
Y Coord:	674940.04
Entire Site Restricted:	Yes
Property Block:	31
Property Lot:	22

RITE AID PHARMACY (Continued) **U000357165**

Name:	RITE AID PHARMACY
Address:	1097 BROADWAY
Address 2:	Not reported
City,State,Zip:	BAYONNE CITY, NJ 07002
PI Name:	RITE AID PHARMACY
PI Number:	006413
DER Filed Date:	01/30/1998
DER Lifted Date:	Not reported
DER Deed Usage (SI):	Restricted
Deed Specific Requirement:	Slab
Deed Parameter Desc:	Benzo(a)anthracene
X Coord:	602915.26
Deed Depth:	2
Y Coord:	674940.04
Entire Site Restricted:	Yes
Property Block:	31
Property Lot:	22

Name:	RITE AID PHARMACY
Address:	1097 BROADWAY
Address 2:	Not reported
City,State,Zip:	BAYONNE CITY, NJ 07002
PI Name:	RITE AID PHARMACY
PI Number:	006413
DER Filed Date:	01/30/1998
DER Lifted Date:	Not reported
DER Deed Usage (SI):	Restricted
Deed Specific Requirement:	Slab
Deed Parameter Desc:	Benzo(a)pyrene
X Coord:	602915.26
Deed Depth:	2
Y Coord:	674940.04
Entire Site Restricted:	Yes
Property Block:	31
Property Lot:	22

Name:	RITE AID PHARMACY
Address:	1097 BROADWAY
Address 2:	Not reported
City,State,Zip:	BAYONNE CITY, NJ 07002
PI Name:	RITE AID PHARMACY
PI Number:	006413
DER Filed Date:	01/30/1998
DER Lifted Date:	Not reported
DER Deed Usage (SI):	Restricted
Deed Specific Requirement:	Slab
Deed Parameter Desc:	Benzo(b)fluoranthene
X Coord:	602915.26
Deed Depth:	2
Y Coord:	674940.04
Entire Site Restricted:	Yes
Property Block:	31
Property Lot:	22

Name:	RITE AID PHARMACY
Address:	1097 BROADWAY
Address 2:	Not reported

RITE AID PHARMACY (Continued) **U000357165**

City,State,Zip:	BAYONNE CITY, NJ 07002
PI Name:	RITE AID PHARMACY
PI Number:	006413
DER Filed Date:	01/30/1998
DER Lifted Date:	Not reported
DER Deed Usage (SI):	Restricted
Deed Specific Requirement:	Slab
Deed Parameter Desc:	Benzo(k)fluoranthene
X Coord:	602915.26
Deed Depth:	2
Y Coord:	674940.04
Entire Site Restricted:	Yes
Property Block:	31
Property Lot:	22

Name:	RITE AID PHARMACY
Address:	1097 BROADWAY
Address 2:	Not reported
City,State,Zip:	BAYONNE CITY, NJ 07002
PI Name:	RITE AID PHARMACY
PI Number:	006413
DER Filed Date:	01/30/1998
DER Lifted Date:	Not reported
DER Deed Usage (SI):	Restricted
Deed Specific Requirement:	Slab
Deed Parameter Desc:	Chrysene
X Coord:	602915.26
Deed Depth:	2
Y Coord:	674940.04
Entire Site Restricted:	Yes
Property Block:	31
Property Lot:	22

Name:	RITE AID PHARMACY
Address:	1097 BROADWAY
Address 2:	Not reported
City,State,Zip:	BAYONNE CITY, NJ 07002
PI Name:	RITE AID PHARMACY
PI Number:	006413
DER Filed Date:	01/30/1998
DER Lifted Date:	Not reported
DER Deed Usage (SI):	Restricted
Deed Specific Requirement:	Slab
Deed Parameter Desc:	Dibenzo(a,h)anthracene
X Coord:	602915.26
Deed Depth:	2
Y Coord:	674940.04
Entire Site Restricted:	Yes
Property Block:	31
Property Lot:	22

Name:	RITE AID PHARMACY
Address:	1097 BROADWAY
Address 2:	Not reported
City,State,Zip:	BAYONNE CITY, NJ 07002
PI Name:	RITE AID PHARMACY
PI Number:	006413

RITE AID PHARMACY (Continued) **U000357165**

DER Filed Date:	01/30/1998
DER Lifted Date:	Not reported
DER Deed Usage (SI):	Restricted
Deed Specific Requirement:	Slab
Deed Parameter Desc:	Indeno(1,2,3-cd)pyrene
X Coord:	602915.26
Deed Depth:	2
Y Coord:	674940.04
Entire Site Restricted:	Yes
Property Block:	31
Property Lot:	22

Name:	RITE AID PHARMACY
Address:	1097 BROADWAY
Address 2:	Not reported
City,State,Zip:	BAYONNE CITY, NJ 07002
PI Name:	RITE AID PHARMACY
PI Number:	006413
DER Filed Date:	01/30/1998
DER Lifted Date:	Not reported
DER Deed Usage (SI):	Restricted
Deed Specific Requirement:	Slab
Deed Parameter Desc:	Lead
X Coord:	602915.26
Deed Depth:	0.5
Y Coord:	674940.04
Entire Site Restricted:	Yes
Property Block:	31
Property Lot:	22

Name:	RITE AID PHARMACY
Address:	1097 BROADWAY
Address 2:	Not reported
City,State,Zip:	BAYONNE CITY, NJ 07002
PI Name:	RITE AID PHARMACY
PI Number:	006413
DER Filed Date:	01/30/1998
DER Lifted Date:	Not reported
DER Deed Usage (SI):	Restricted
Deed Specific Requirement:	Soil
Deed Parameter Desc:	Arsenic
X Coord:	602915.26
Deed Depth:	0.5
Y Coord:	674940.04
Entire Site Restricted:	Yes
Property Block:	31
Property Lot:	18

Name:	RITE AID PHARMACY
Address:	1097 BROADWAY
Address 2:	Not reported
City,State,Zip:	BAYONNE CITY, NJ 07002
PI Name:	RITE AID PHARMACY
PI Number:	006413
DER Filed Date:	01/30/1998
DER Lifted Date:	Not reported
DER Deed Usage (SI):	Restricted

RITE AID PHARMACY (Continued) **U000357165**

Deed Specific Requirement:	Soil
Deed Parameter Desc:	Benzo(a)anthracene
X Coord:	602915.26
Deed Depth:	2
Y Coord:	674940.04
Entire Site Restricted:	Yes
Property Block:	31
Property Lot:	18
Name:	RITE AID PHARMACY
Address:	1097 BROADWAY
Address 2:	Not reported
City,State,Zip:	BAYONNE CITY, NJ 07002
PI Name:	RITE AID PHARMACY
PI Number:	006413
DER Filed Date:	01/30/1998
DER Lifted Date:	Not reported
DER Deed Usage (SI):	Restricted
Deed Specific Requirement:	Soil
Deed Parameter Desc:	Benzo(a)pyrene
X Coord:	602915.26
Deed Depth:	2
Y Coord:	674940.04
Entire Site Restricted:	Yes
Property Block:	31
Property Lot:	18
Name:	RITE AID PHARMACY
Address:	1097 BROADWAY
Address 2:	Not reported
City,State,Zip:	BAYONNE CITY, NJ 07002
PI Name:	RITE AID PHARMACY
PI Number:	006413
DER Filed Date:	01/30/1998
DER Lifted Date:	Not reported
DER Deed Usage (SI):	Restricted
Deed Specific Requirement:	Soil
Deed Parameter Desc:	Benzo(b)fluoranthene
X Coord:	602915.26
Deed Depth:	2
Y Coord:	674940.04
Entire Site Restricted:	Yes
Property Block:	31
Property Lot:	18
Name:	RITE AID PHARMACY
Address:	1097 BROADWAY
Address 2:	Not reported
City,State,Zip:	BAYONNE CITY, NJ 07002
PI Name:	RITE AID PHARMACY
PI Number:	006413
DER Filed Date:	01/30/1998
DER Lifted Date:	Not reported
DER Deed Usage (SI):	Restricted
Deed Specific Requirement:	Soil
Deed Parameter Desc:	Benzo(k)fluoranthene
X Coord:	602915.26

RITE AID PHARMACY (Continued) **U000357165**

Deed Depth:	2
Y Coord:	674940.04
Entire Site Restricted:	Yes
Property Block:	31
Property Lot:	18
Name:	RITE AID PHARMACY
Address:	1097 BROADWAY
Address 2:	Not reported
City,State,Zip:	BAYONNE CITY, NJ 07002
PI Name:	RITE AID PHARMACY
PI Number:	006413
DER Filed Date:	01/30/1998
DER Lifted Date:	Not reported
DER Deed Usage (SI):	Restricted
Deed Specific Requirement:	Soil
Deed Parameter Desc:	Chrysene
X Coord:	602915.26
Deed Depth:	2
Y Coord:	674940.04
Entire Site Restricted:	Yes
Property Block:	31
Property Lot:	18
Name:	RITE AID PHARMACY
Address:	1097 BROADWAY
Address 2:	Not reported
City,State,Zip:	BAYONNE CITY, NJ 07002
PI Name:	RITE AID PHARMACY
PI Number:	006413
DER Filed Date:	01/30/1998
DER Lifted Date:	Not reported
DER Deed Usage (SI):	Restricted
Deed Specific Requirement:	Soil
Deed Parameter Desc:	Dibenzo(a,h)anthracene
X Coord:	602915.26
Deed Depth:	2
Y Coord:	674940.04
Entire Site Restricted:	Yes
Property Block:	31
Property Lot:	18
Name:	RITE AID PHARMACY
Address:	1097 BROADWAY
Address 2:	Not reported
City,State,Zip:	BAYONNE CITY, NJ 07002
PI Name:	RITE AID PHARMACY
PI Number:	006413
DER Filed Date:	01/30/1998
DER Lifted Date:	Not reported
DER Deed Usage (SI):	Restricted
Deed Specific Requirement:	Soil
Deed Parameter Desc:	Indeno(1,2,3-cd)pyrene
X Coord:	602915.26
Deed Depth:	2
Y Coord:	674940.04
Entire Site Restricted:	Yes

RITE AID PHARMACY (Continued) **U000357165**

Property Block:	31
Property Lot:	18
Name:	RITE AID PHARMACY
Address:	1097 BROADWAY
Address 2:	Not reported
City,State,Zip:	BAYONNE CITY, NJ 07002
PI Name:	RITE AID PHARMACY
PI Number:	006413
DER Filed Date:	01/30/1998
DER Lifted Date:	Not reported
DER Deed Usage (SI):	Restricted
Deed Specific Requirement:	Soil
Deed Parameter Desc:	Lead
X Coord:	602915.26
Deed Depth:	0.5
Y Coord:	674940.04
Entire Site Restricted:	Yes
Property Block:	31
Property Lot:	18
Name:	RITE AID PHARMACY
Address:	1097 BROADWAY
Address 2:	Not reported
City,State,Zip:	BAYONNE CITY, NJ 07002
PI Name:	RITE AID PHARMACY
PI Number:	006413
DER Filed Date:	01/30/1998
DER Lifted Date:	Not reported
DER Deed Usage (SI):	Restricted
Deed Specific Requirement:	Soil
Deed Parameter Desc:	Arsenic
X Coord:	602915.26
Deed Depth:	0.5
Y Coord:	674940.04
Entire Site Restricted:	Yes
Property Block:	31
Property Lot:	19
Name:	RITE AID PHARMACY
Address:	1097 BROADWAY
Address 2:	Not reported
City,State,Zip:	BAYONNE CITY, NJ 07002
PI Name:	RITE AID PHARMACY
PI Number:	006413
DER Filed Date:	01/30/1998
DER Lifted Date:	Not reported
DER Deed Usage (SI):	Restricted
Deed Specific Requirement:	Soil
Deed Parameter Desc:	Benzo(a)anthracene
X Coord:	602915.26
Deed Depth:	2
Y Coord:	674940.04
Entire Site Restricted:	Yes
Property Block:	31
Property Lot:	19

RITE AID PHARMACY (Continued) **U000357165**

Name:	RITE AID PHARMACY
Address:	1097 BROADWAY
Address 2:	Not reported
City,State,Zip:	BAYONNE CITY, NJ 07002
PI Name:	RITE AID PHARMACY
PI Number:	006413
DER Filed Date:	01/30/1998
DER Lifted Date:	Not reported
DER Deed Usage (SI):	Restricted
Deed Specific Requirement:	Soil
Deed Parameter Desc:	Benzo(a)pyrene
X Coord:	602915.26
Deed Depth:	2
Y Coord:	674940.04
Entire Site Restricted:	Yes
Property Block:	31
Property Lot:	19

Name:	RITE AID PHARMACY
Address:	1097 BROADWAY
Address 2:	Not reported
City,State,Zip:	BAYONNE CITY, NJ 07002
PI Name:	RITE AID PHARMACY
PI Number:	006413
DER Filed Date:	01/30/1998
DER Lifted Date:	Not reported
DER Deed Usage (SI):	Restricted
Deed Specific Requirement:	Soil
Deed Parameter Desc:	Benzo(b)fluoranthene
X Coord:	602915.26
Deed Depth:	2
Y Coord:	674940.04
Entire Site Restricted:	Yes
Property Block:	31
Property Lot:	19

Name:	RITE AID PHARMACY
Address:	1097 BROADWAY
Address 2:	Not reported
City,State,Zip:	BAYONNE CITY, NJ 07002
PI Name:	RITE AID PHARMACY
PI Number:	006413
DER Filed Date:	01/30/1998
DER Lifted Date:	Not reported
DER Deed Usage (SI):	Restricted
Deed Specific Requirement:	Soil
Deed Parameter Desc:	Benzo(k)fluoranthene
X Coord:	602915.26
Deed Depth:	2
Y Coord:	674940.04
Entire Site Restricted:	Yes
Property Block:	31
Property Lot:	19

Name:	RITE AID PHARMACY
Address:	1097 BROADWAY
Address 2:	Not reported

RITE AID PHARMACY (Continued) **U000357165**

City,State,Zip:	BAYONNE CITY, NJ 07002
PI Name:	RITE AID PHARMACY
PI Number:	006413
DER Filed Date:	01/30/1998
DER Lifted Date:	Not reported
DER Deed Usage (SI):	Restricted
Deed Specific Requirement:	Soil
Deed Parameter Desc:	Chrysene
X Coord:	602915.26
Deed Depth:	2
Y Coord:	674940.04
Entire Site Restricted:	Yes
Property Block:	31
Property Lot:	19

Name:	RITE AID PHARMACY
Address:	1097 BROADWAY
Address 2:	Not reported
City,State,Zip:	BAYONNE CITY, NJ 07002
PI Name:	RITE AID PHARMACY
PI Number:	006413
DER Filed Date:	01/30/1998
DER Lifted Date:	Not reported
DER Deed Usage (SI):	Restricted
Deed Specific Requirement:	Soil
Deed Parameter Desc:	Dibenzo(a,h)anthracene
X Coord:	602915.26
Deed Depth:	2
Y Coord:	674940.04
Entire Site Restricted:	Yes
Property Block:	31
Property Lot:	19

Name:	RITE AID PHARMACY
Address:	1097 BROADWAY
Address 2:	Not reported
City,State,Zip:	BAYONNE CITY, NJ 07002
PI Name:	RITE AID PHARMACY
PI Number:	006413
DER Filed Date:	01/30/1998
DER Lifted Date:	Not reported
DER Deed Usage (SI):	Restricted
Deed Specific Requirement:	Soil
Deed Parameter Desc:	Indeno(1,2,3-cd)pyrene
X Coord:	602915.26
Deed Depth:	2
Y Coord:	674940.04
Entire Site Restricted:	Yes
Property Block:	31
Property Lot:	19

Name:	RITE AID PHARMACY
Address:	1097 BROADWAY
Address 2:	Not reported
City,State,Zip:	BAYONNE CITY, NJ 07002
PI Name:	RITE AID PHARMACY
PI Number:	006413

RITE AID PHARMACY (Continued) **U000357165**

DER Filed Date:	01/30/1998
DER Lifted Date:	Not reported
DER Deed Usage (SI):	Restricted
Deed Specific Requirement:	Soil
Deed Parameter Desc:	Lead
X Coord:	602915.26
Deed Depth:	0.5
Y Coord:	674940.04
Entire Site Restricted:	Yes
Property Block:	31
Property Lot:	19

Name:	RITE AID PHARMACY
Address:	1097 BROADWAY
Address 2:	Not reported
City,State,Zip:	BAYONNE CITY, NJ 07002
PI Name:	RITE AID PHARMACY
PI Number:	006413
DER Filed Date:	01/30/1998
DER Lifted Date:	Not reported
DER Deed Usage (SI):	Restricted
Deed Specific Requirement:	Soil
Deed Parameter Desc:	Arsenic
X Coord:	602915.26
Deed Depth:	0.5
Y Coord:	674940.04
Entire Site Restricted:	Yes
Property Block:	31
Property Lot:	20

Name:	RITE AID PHARMACY
Address:	1097 BROADWAY
Address 2:	Not reported
City,State,Zip:	BAYONNE CITY, NJ 07002
PI Name:	RITE AID PHARMACY
PI Number:	006413
DER Filed Date:	01/30/1998
DER Lifted Date:	Not reported
DER Deed Usage (SI):	Restricted
Deed Specific Requirement:	Soil
Deed Parameter Desc:	Benzo(a)anthracene
X Coord:	602915.26
Deed Depth:	2
Y Coord:	674940.04
Entire Site Restricted:	Yes
Property Block:	31
Property Lot:	20

Name:	RITE AID PHARMACY
Address:	1097 BROADWAY
Address 2:	Not reported
City,State,Zip:	BAYONNE CITY, NJ 07002
PI Name:	RITE AID PHARMACY
PI Number:	006413
DER Filed Date:	01/30/1998
DER Lifted Date:	Not reported
DER Deed Usage (SI):	Restricted

RITE AID PHARMACY (Continued) **U000357165**

Deed Specific Requirement:	Soil
Deed Parameter Desc:	Benzo(a)pyrene
X Coord:	602915.26
Deed Depth:	2
Y Coord:	674940.04
Entire Site Restricted:	Yes
Property Block:	31
Property Lot:	20
Name:	RITE AID PHARMACY
Address:	1097 BROADWAY
Address 2:	Not reported
City,State,Zip:	BAYONNE CITY, NJ 07002
PI Name:	RITE AID PHARMACY
PI Number:	006413
DER Filed Date:	01/30/1998
DER Lifted Date:	Not reported
DER Deed Usage (SI):	Restricted
Deed Specific Requirement:	Soil
Deed Parameter Desc:	Benzo(b)fluoranthene
X Coord:	602915.26
Deed Depth:	2
Y Coord:	674940.04
Entire Site Restricted:	Yes
Property Block:	31
Property Lot:	20
Name:	RITE AID PHARMACY
Address:	1097 BROADWAY
Address 2:	Not reported
City,State,Zip:	BAYONNE CITY, NJ 07002
PI Name:	RITE AID PHARMACY
PI Number:	006413
DER Filed Date:	01/30/1998
DER Lifted Date:	Not reported
DER Deed Usage (SI):	Restricted
Deed Specific Requirement:	Soil
Deed Parameter Desc:	Benzo(k)fluoranthene
X Coord:	602915.26
Deed Depth:	2
Y Coord:	674940.04
Entire Site Restricted:	Yes
Property Block:	31
Property Lot:	20
Name:	RITE AID PHARMACY
Address:	1097 BROADWAY
Address 2:	Not reported
City,State,Zip:	BAYONNE CITY, NJ 07002
PI Name:	RITE AID PHARMACY
PI Number:	006413
DER Filed Date:	01/30/1998
DER Lifted Date:	Not reported
DER Deed Usage (SI):	Restricted
Deed Specific Requirement:	Soil
Deed Parameter Desc:	Chrysene
X Coord:	602915.26

RITE AID PHARMACY (Continued) **U000357165**

Deed Depth:	2
Y Coord:	674940.04
Entire Site Restricted:	Yes
Property Block:	31
Property Lot:	20
Name:	RITE AID PHARMACY
Address:	1097 BROADWAY
Address 2:	Not reported
City,State,Zip:	BAYONNE CITY, NJ 07002
PI Name:	RITE AID PHARMACY
PI Number:	006413
DER Filed Date:	01/30/1998
DER Lifted Date:	Not reported
DER Deed Usage (SI):	Restricted
Deed Specific Requirement:	Soil
Deed Parameter Desc:	Dibenzo(a,h)anthracene
X Coord:	602915.26
Deed Depth:	2
Y Coord:	674940.04
Entire Site Restricted:	Yes
Property Block:	31
Property Lot:	20
Name:	RITE AID PHARMACY
Address:	1097 BROADWAY
Address 2:	Not reported
City,State,Zip:	BAYONNE CITY, NJ 07002
PI Name:	RITE AID PHARMACY
PI Number:	006413
DER Filed Date:	01/30/1998
DER Lifted Date:	Not reported
DER Deed Usage (SI):	Restricted
Deed Specific Requirement:	Soil
Deed Parameter Desc:	Indeno(1,2,3-cd)pyrene
X Coord:	602915.26
Deed Depth:	2
Y Coord:	674940.04
Entire Site Restricted:	Yes
Property Block:	31
Property Lot:	20
Name:	RITE AID PHARMACY
Address:	1097 BROADWAY
Address 2:	Not reported
City,State,Zip:	BAYONNE CITY, NJ 07002
PI Name:	RITE AID PHARMACY
PI Number:	006413
DER Filed Date:	01/30/1998
DER Lifted Date:	Not reported
DER Deed Usage (SI):	Restricted
Deed Specific Requirement:	Soil
Deed Parameter Desc:	Lead
X Coord:	602915.26
Deed Depth:	0.5
Y Coord:	674940.04
Entire Site Restricted:	Yes

RITE AID PHARMACY (Continued) **U000357165**

Property Block:	31
Property Lot:	20
Name:	RITE AID PHARMACY
Address:	1097 BROADWAY
Address 2:	Not reported
City,State,Zip:	BAYONNE CITY, NJ 07002
PI Name:	RITE AID PHARMACY
PI Number:	006413
DER Filed Date:	01/30/1998
DER Lifted Date:	Not reported
DER Deed Usage (SI):	Restricted
Deed Specific Requirement:	Soil
Deed Parameter Desc:	Arsenic
X Coord:	602915.26
Deed Depth:	0.5
Y Coord:	674940.04
Entire Site Restricted:	Yes
Property Block:	31
Property Lot:	21
Name:	RITE AID PHARMACY
Address:	1097 BROADWAY
Address 2:	Not reported
City,State,Zip:	BAYONNE CITY, NJ 07002
PI Name:	RITE AID PHARMACY
PI Number:	006413
DER Filed Date:	01/30/1998
DER Lifted Date:	Not reported
DER Deed Usage (SI):	Restricted
Deed Specific Requirement:	Soil
Deed Parameter Desc:	Benzo(a)anthracene
X Coord:	602915.26
Deed Depth:	2
Y Coord:	674940.04
Entire Site Restricted:	Yes
Property Block:	31
Property Lot:	21
Name:	RITE AID PHARMACY
Address:	1097 BROADWAY
Address 2:	Not reported
City,State,Zip:	BAYONNE CITY, NJ 07002
PI Name:	RITE AID PHARMACY
PI Number:	006413
DER Filed Date:	01/30/1998
DER Lifted Date:	Not reported
DER Deed Usage (SI):	Restricted
Deed Specific Requirement:	Soil
Deed Parameter Desc:	Benzo(a)pyrene
X Coord:	602915.26
Deed Depth:	2
Y Coord:	674940.04
Entire Site Restricted:	Yes
Property Block:	31
Property Lot:	21

RITE AID PHARMACY (Continued) **U000357165**

Name:	RITE AID PHARMACY
Address:	1097 BROADWAY
Address 2:	Not reported
City,State,Zip:	BAYONNE CITY, NJ 07002
PI Name:	RITE AID PHARMACY
PI Number:	006413
DER Filed Date:	01/30/1998
DER Lifted Date:	Not reported
DER Deed Usage (SI):	Restricted
Deed Specific Requirement:	Soil
Deed Parameter Desc:	Benzo(b)fluoranthene
X Coord:	602915.26
Deed Depth:	2
Y Coord:	674940.04
Entire Site Restricted:	Yes
Property Block:	31
Property Lot:	21

Name:	RITE AID PHARMACY
Address:	1097 BROADWAY
Address 2:	Not reported
City,State,Zip:	BAYONNE CITY, NJ 07002
PI Name:	RITE AID PHARMACY
PI Number:	006413
DER Filed Date:	01/30/1998
DER Lifted Date:	Not reported
DER Deed Usage (SI):	Restricted
Deed Specific Requirement:	Soil
Deed Parameter Desc:	Benzo(k)fluoranthene
X Coord:	602915.26
Deed Depth:	2
Y Coord:	674940.04
Entire Site Restricted:	Yes
Property Block:	31
Property Lot:	21

Name:	RITE AID PHARMACY
Address:	1097 BROADWAY
Address 2:	Not reported
City,State,Zip:	BAYONNE CITY, NJ 07002
PI Name:	RITE AID PHARMACY
PI Number:	006413
DER Filed Date:	01/30/1998
DER Lifted Date:	Not reported
DER Deed Usage (SI):	Restricted
Deed Specific Requirement:	Soil
Deed Parameter Desc:	Chrysene
X Coord:	602915.26
Deed Depth:	2
Y Coord:	674940.04
Entire Site Restricted:	Yes
Property Block:	31
Property Lot:	21

Name:	RITE AID PHARMACY
Address:	1097 BROADWAY
Address 2:	Not reported

RITE AID PHARMACY (Continued) **U000357165**

City,State,Zip:	BAYONNE CITY, NJ 07002
PI Name:	RITE AID PHARMACY
PI Number:	006413
DER Filed Date:	01/30/1998
DER Lifted Date:	Not reported
DER Deed Usage (SI):	Restricted
Deed Specific Requirement:	Soil
Deed Parameter Desc:	Dibenzo(a,h)anthracene
X Coord:	602915.26
Deed Depth:	2
Y Coord:	674940.04
Entire Site Restricted:	Yes
Property Block:	31
Property Lot:	21

Name:	RITE AID PHARMACY
Address:	1097 BROADWAY
Address 2:	Not reported
City,State,Zip:	BAYONNE CITY, NJ 07002
PI Name:	RITE AID PHARMACY
PI Number:	006413
DER Filed Date:	01/30/1998
DER Lifted Date:	Not reported
DER Deed Usage (SI):	Restricted
Deed Specific Requirement:	Soil
Deed Parameter Desc:	Indeno(1,2,3-cd)pyrene
X Coord:	602915.26
Deed Depth:	2
Y Coord:	674940.04
Entire Site Restricted:	Yes
Property Block:	31
Property Lot:	21

Name:	RITE AID PHARMACY
Address:	1097 BROADWAY
Address 2:	Not reported
City,State,Zip:	BAYONNE CITY, NJ 07002
PI Name:	RITE AID PHARMACY
PI Number:	006413
DER Filed Date:	01/30/1998
DER Lifted Date:	Not reported
DER Deed Usage (SI):	Restricted
Deed Specific Requirement:	Soil
Deed Parameter Desc:	Lead
X Coord:	602915.26
Deed Depth:	0.5
Y Coord:	674940.04
Entire Site Restricted:	Yes
Property Block:	31
Property Lot:	21

Name:	RITE AID PHARMACY
Address:	1097 BROADWAY
Address 2:	Not reported
City,State,Zip:	BAYONNE CITY, NJ 07002
PI Name:	RITE AID PHARMACY
PI Number:	006413

RITE AID PHARMACY (Continued) **U000357165**

DER Filed Date:	01/30/1998
DER Lifted Date:	Not reported
DER Deed Usage (SI):	Restricted
Deed Specific Requirement:	Soil
Deed Parameter Desc:	Arsenic
X Coord:	602915.26
Deed Depth:	0.5
Y Coord:	674940.04
Entire Site Restricted:	Yes
Property Block:	31
Property Lot:	22

Name:	RITE AID PHARMACY
Address:	1097 BROADWAY
Address 2:	Not reported
City,State,Zip:	BAYONNE CITY, NJ 07002
PI Name:	RITE AID PHARMACY
PI Number:	006413
DER Filed Date:	01/30/1998
DER Lifted Date:	Not reported
DER Deed Usage (SI):	Restricted
Deed Specific Requirement:	Soil
Deed Parameter Desc:	Benzo(a)anthracene
X Coord:	602915.26
Deed Depth:	2
Y Coord:	674940.04
Entire Site Restricted:	Yes
Property Block:	31
Property Lot:	22

Name:	RITE AID PHARMACY
Address:	1097 BROADWAY
Address 2:	Not reported
City,State,Zip:	BAYONNE CITY, NJ 07002
PI Name:	RITE AID PHARMACY
PI Number:	006413
DER Filed Date:	01/30/1998
DER Lifted Date:	Not reported
DER Deed Usage (SI):	Restricted
Deed Specific Requirement:	Soil
Deed Parameter Desc:	Benzo(a)pyrene
X Coord:	602915.26
Deed Depth:	2
Y Coord:	674940.04
Entire Site Restricted:	Yes
Property Block:	31
Property Lot:	22

Name:	RITE AID PHARMACY
Address:	1097 BROADWAY
Address 2:	Not reported
City,State,Zip:	BAYONNE CITY, NJ 07002
PI Name:	RITE AID PHARMACY
PI Number:	006413
DER Filed Date:	01/30/1998
DER Lifted Date:	Not reported
DER Deed Usage (SI):	Restricted

RITE AID PHARMACY (Continued) **U000357165**

Deed Specific Requirement:	Soil
Deed Parameter Desc:	Benzo(b)fluoranthene
X Coord:	602915.26
Deed Depth:	2
Y Coord:	674940.04
Entire Site Restricted:	Yes
Property Block:	31
Property Lot:	22
Name:	RITE AID PHARMACY
Address:	1097 BROADWAY
Address 2:	Not reported
City,State,Zip:	BAYONNE CITY, NJ 07002
PI Name:	RITE AID PHARMACY
PI Number:	006413
DER Filed Date:	01/30/1998
DER Lifted Date:	Not reported
DER Deed Usage (SI):	Restricted
Deed Specific Requirement:	Soil
Deed Parameter Desc:	Benzo(k)fluoranthene
X Coord:	602915.26
Deed Depth:	2
Y Coord:	674940.04
Entire Site Restricted:	Yes
Property Block:	31
Property Lot:	22
Name:	RITE AID PHARMACY
Address:	1097 BROADWAY
Address 2:	Not reported
City,State,Zip:	BAYONNE CITY, NJ 07002
PI Name:	RITE AID PHARMACY
PI Number:	006413
DER Filed Date:	01/30/1998
DER Lifted Date:	Not reported
DER Deed Usage (SI):	Restricted
Deed Specific Requirement:	Soil
Deed Parameter Desc:	Chrysene
X Coord:	602915.26
Deed Depth:	2
Y Coord:	674940.04
Entire Site Restricted:	Yes
Property Block:	31
Property Lot:	22
Name:	RITE AID PHARMACY
Address:	1097 BROADWAY
Address 2:	Not reported
City,State,Zip:	BAYONNE CITY, NJ 07002
PI Name:	RITE AID PHARMACY
PI Number:	006413
DER Filed Date:	01/30/1998
DER Lifted Date:	Not reported
DER Deed Usage (SI):	Restricted
Deed Specific Requirement:	Soil
Deed Parameter Desc:	Dibenzo(a,h)anthracene
X Coord:	602915.26

RITE AID PHARMACY (Continued) **U000357165**

Deed Depth: 2
Y Coord: 674940.04
Entire Site Restricted: Yes
Property Block: 31
Property Lot: 22

Name: RITE AID PHARMACY
Address: 1097 BROADWAY
Address 2: Not reported
City,State,Zip: BAYONNE CITY, NJ 07002
PI Name: RITE AID PHARMACY
PI Number: 006413
DER Filed Date: 01/30/1998
DER Lifted Date: Not reported
DER Deed Usage (SI): Restricted
Deed Specific Requirement: Soil
Deed Parameter Desc: Indeno(1,2,3-cd)pyrene
X Coord: 602915.26
Deed Depth: 2
Y Coord: 674940.04
Entire Site Restricted: Yes
Property Block: 31
Property Lot: 22

Name: RITE AID PHARMACY
Address: 1097 BROADWAY
Address 2: Not reported
City,State,Zip: BAYONNE CITY, NJ 07002
PI Name: RITE AID PHARMACY
PI Number: 006413
DER Filed Date: 01/30/1998
DER Lifted Date: Not reported
DER Deed Usage (SI): Restricted
Deed Specific Requirement: Soil
Deed Parameter Desc: Lead
X Coord: 602915.26
Deed Depth: 0.5
Y Coord: 674940.04
Entire Site Restricted: Yes
Property Block: 31
Property Lot: 22

INST CONTROL:
Name: RITE AID PHARMACY
Address: 1097 BROADWAY
Address 2: Not reported
City,State,Zip: BAYONNE CITY, NJ 07002
PI Number: 006413
PI Name: RITE AID PHARMACY
Date Established: 03/02/1998
Date Closed/Lifted: 09/05/2013
Intermediate Durations: No
CEA Duration: 8.2
CEA Case Track #: 64796
CEA Name: Twin City Auto Wreckers Site
X Coord: 602915.26
Y Coord: 674940.04

RITE AID PHARMACY (Continued) **U000357165**

CEA Descriptions (SI):
Trichloroethylene
Benzene
Methyl tert-butyl ether

BROWNFIELDS:

Name:	RITE AID PHARMACY
Address:	1097 BROADWAY
City,State,Zip:	BAYONNE CITY, BAYONNE CITY 07002
Price:	Not reported
Assessed Value:	Not reported
Property Size:	Unknown
Annual Taxes:	Not reported
Representative Address:	Not reported
Representative City/State/Zip:	Not reported
Submitter Name:	Not reported
Submitter Address1:	Not reported
Submitter Address2:	Not reported
Submitter City:	Not reported
Submitter State:	Not reported
Submitter Zip:	Not reported
Submitter Email:	Not reported
Submitter Phone:	Not reported
Transaction Type:	Not reported
Transfer Type:	Not reported
Site Number:	6697
X Coordinate:	603053
Y Coordinate:	675005
Coord:	603053:675005
AutoID:	Not reported
Ownership Type:	unknown
Ownership:	DEP Case
PStatus:	No Longer Brownfield
PI Number:	006413
Owner Name:	Rite Aid Of New Jersey, Inc.
Owner Address + Owner Street:	1097 Broadway
Owner City:	Not reported
Owner State:	NJ
Owner Zip Code:	07002
Owner County:	Not reported
Owner Phone:	7172341988
Owner Fax:	9999999999
Owner Email:	Not reported
Owner Organization:	Rite Aid
Authorized Representative:	Not reported
Auth Rep Relation to Owner:	Not reported
Municipal Contact Name:	Not reported
Municipal Contact Street:	Not reported
Municipal Contact City:	Not reported
Municipal Contact State:	Not reported
Municipal Contact Zip Code:	Not reported
Municipal Contact Phone:	9999999999
Municipal Contact Fax:	9999999999
Municipal Contact Email:	Not reported
Department:	Not reported
Municipal Contact Title:	Not reported

RITE AID PHARMACY (Continued) **U000357165**

Contact Relation to Owner:	Not reported
Current Zoning:	Not reported
Proposed Zoning:	Not reported
Copy of Title Insurance:	Not reported
Block:	Not reported
Lot:	Not reported
Development Plan Completed:	Unknown
Market Study Completed:	Unknown
Current Activity:	Pharmacy
Current Operations:	Retail
Prior Operations:	Not reported
Deed Restrictions:	Unknown
Easements:	Unknown
Buildings:	Not reported
Condition of Buildings:	Not reported
Square Footage:	9930
Total Buildable Space:	Not reported
Lease Price:	Not reported
Tax Certificate:	Unknown
Tax Lien:	Unknown
Other Liens/Judgements:	No
Traffic Study:	Unknown
Road Access:	Not reported
Waterfront Access:	Unknown
Airport Access:	Unknown
Public Transportation Access:	Unknown
Major Highway Name:	Not reported
Major Highway Interchange:	Not reported
Major Highway Miles Away:	Not reported
Local Highway Name:	Not reported
Local Highway Interchange:	Not reported
Local Highway Miles Away:	Not reported
Rail Type:	Not reported
Rail Name:	Not reported
Rail Station:	Not reported
Rail Miles Away:	Not reported
Public Water:	Unknown
Electric:	Unknown
Gas:	Unknown
Public Sewer:	Unknown
Telephone:	Unknown
Cable:	Unknown
Fiber Optics:	Unknown
Wetlands:	No
Sensitive Ecosystems/Habitats:	No
Endangered Species:	No
Historic/Archeological Site:	No
100 Year Flood Plain:	No
500 Year Flood Plain:	No
Environmental Report Copies:	Yes
List Containing Site:	Not reported
Preliminary Assessment:	No
Site Investigation:	Yes
Remedial Investigation:	Yes
Remedial Action Workplan:	Yes
Voluntary Cleanup Program:	No
Environmental Litigation:	No

RITE AID PHARMACY (Continued) **U000357165**

Remediation In Progress:	Yes
Remediation Estimated Complete Date:	Not reported
Regulatory sign-off:	No
Regulatory Sign-Off Description:	Not reported
Other Incentives:	No
Low Interest Rates:	No
HDSRF Grants:	No
TIF:	No
HDSRF Loans:	No
USA Loans:	No
USA Grants:	No
Designated Redevelopment Area:	No
Environmental Opportunity Zone:	No
Tax Rebate or Abatement:	No
Empowerment Zone (Federal):	No
Urban Coordinating Council Neighborhood:	No
Enterprise Community (Federal):	No
Urban Enterprise Zone:	No
Additional Comments:	OLD information 1) NFA-A (Area of Concern) HISTORIC,1/30/1998 2) D: Multi-Phased RA - Multiple Source/Release to Multi-Media Including GW established 5/19/1997
County_int_FK:	9
Municipality_int_FK:	247
Planning Area Designation:	Planning Area 1
Authorized Representative Email:	Not reported
Authorized Representative Phone:	9999999999
General Comments:	RAP140001 - Remedial Action Permit Set

NJEMS:

Name:	RITE AID PHARMACY #149
Address:	1097 BROADWAY
City,State,Zip:	BAYONNE CITY, NJ 07002
Site Id:	43607
Municipality:	BAYONNE CITY
Municipality Name From Spatial Overlay:	BAYONNE CITY
GNIS Civil Code For Municipality:	885151
Municipal Code (NJ-1040):	0901
X Coord:	602915.26
Y Coord:	674940.04
Coord System:	NJ STATE PLANE (NAD83) - USFEET
Coord Type:	Digital Image
Coord Orign:	DEP-GIS
State Standard Numeric Code From Spatial Overlay:	0901
Unique Feature Number For Municipality From Spatial Overlay:	3401703580
Eleven Digit Hydrologic Unit Code From Spatial Overlay):	02030104010
Fourteen Digit Hydrologic Unit Code From Spatial Overlay:	02030104010030
Watershed Management Area Number From Spatial Overlay:	07
Watershed Management Area Name From Spatial Overlay:	Arthur Kill
Water Region Code From Spatial Overlay:	2
Water Region Name From Spatial Overlay:	Raritan
Sub Watershed Name From Overlay:	Upper NY Bay / Kill Van Kull (74d07m30s)
Watershed Name From Spatial Overlay:	Newark Bay / Kill Van Kull / Upr NY Bay

GA1558 VEL CONTRACTING & EQUIPMENT INC **NJ RGA HWS** **S115274984**
Target 1097 BROADWAY **N/A**
Property BAYONNE CITY, NJ

Site 27 of 33 in cluster GA

Actual: RGA HWS:
20 ft.

2008	VEL CONTRACTING & EQUIPMENT INC	1097 BROADWAY

Focus Map:
13

GA1559 TWIN AUTO WRECKERS LANDFILL **NJ RGA LF** **S115279313**
Target 1097 BROADWAY **N/A**
Property BAYONNE, NJ

Site 28 of 33 in cluster GA

Actual: RGA LF:
20 ft.

2003	TWIN AUTO WRECKERS LANDFILL	1097 BROADWAY
2002	TWIN AUTO WRECKERS LANDFILL	1097 BROADWAY
2000	TWIN AUTO WRECKERS LANDFILL	1097 BROADWAY
1999	TWIN AUTO WRECKERS LANDFILL	1097 BROADWAY
1998	TWIN AUTO WRECKERS LANDFILL	1097 BROADWAY
1995	TWIN AUTO WRECKERS LANDFILL	1097 BROADWAY
1993	TWIN AUTO WRECKERS LANDFILL	1097 BROADWAY

Focus Map:
13

GA1560 TWIN CITY AUTO (RITE AID CORP) **NJ VCP** **S101994286**
Target 1097 BROADWAY **NJ Release** **N/A**
Property BAYONNE, NJ 07002

Site 29 of 33 in cluster GA

Actual: VCP:
20 ft.

Incident Number:	95-12-21-1728-34
MOA Execution Date:	02/09/1996
Type Of Vcp File:	HISTORICAL
Pi Number:	Not reported
Case Type(Case Type):	Not reported
Case Contact: Department	Not reported
Case Contact Name:	Not reported
Case Contact: Organization	Mr David Pope
Case Contact: Address: Line1	Not reported
Case Contact: Address: Line2	Not reported
Case Contact: Address: Line3	Not reported
Case Contact City,St,Zip:	Not reported

Focus Map:
13

Incident Number:	97-04-11-0003-20
MOA Execution Date:	05/01/1997
Type Of Vcp File:	HISTORICAL
Pi Number:	Not reported
Case Type(Case Type):	Not reported
Case Contact: Department	Not reported
Case Contact Name:	Not reported
Case Contact: Organization	Cp Management Group Inc C/o
Case Contact: Address: Line1	Not reported
Case Contact: Address: Line2	Not reported

TWIN CITY AUTO (RITE AID CORP) (Continued) **S101994286**

Case Contact: Address: Line3 Not reported
Case Contact City,St,Zip: Not reported

NJ Release:

Name:	TWIN CITY AUTO
Address:	1097 BROADWAY
City,State,Zip:	BAYONNE, NJ
Facility Type:	Not reported
Facility Phone:	Not reported
Incident Date:	Not reported
Incident Time:	Not reported
Trenton Dispatch Log Number:	20039
Case Number:	95-12-21-1728-34
Date Received:	12/21/1995
Nature of Incident:	Other
Operator:	JIMS
Incident Type:	Not reported
Incident Location:	Not reported
Location:	Other
Other Location:	Not reported
Contact Name:	Not reported
Caller Name:	REDACTED
Caller Title:	Not reported
Caller Address:	Not reported
Caller City,St,Zip:	Not reported
Caller Telephone:	Not reported
Substance(s):	Not reported
Substance Type:	Not reported
Substance Identity:	Unknown
CAS Number:	Not reported
A310 Letter:	No
TCPA Chemical:	Not reported
Hazrds Material:	Not reported
COMU:	0901
Ref. Code:	101
Amt Released:	Not reported
Contained:	Not reported
Release Type:	Not reported
Release VE:	Not reported
Injuries:	Not reported
Public Exposure:	Not reported
Facility Evacuation:	Not reported
Police at Scene:	Not reported
Firemen at Scene:	Not reported
Contamination of:	Not reported
Receiving Water:	Not reported
Status at Spill:	MOA APPLICATION
NJ Spill Date:	Not reported
NJ Spill Time:	Not reported
NJ Spill Name:	Not reported
NJ Spill Title:	Not reported
NJ Spill Phone:	Not reported
Other Date:	Not reported
Other Time:	Not reported
Other Name:	Not reported
Other Title:	Not reported
Other Telephone:	Not reported

TWIN CITY AUTO (RITE AID CORP) (Continued) **S101994286**

Public Evacuation:	Not reported
Assistance Requested:	Not reported
Wind Direction/Speed:	Not reported
Local Municipality Notified:	Not reported
Local Municipality Name:	Not reported
Local Municipality Title:	Not reported
Local Municipality Telephone:	Not reported
Local Municipality Date:	Not reported
Local Municipality Time:	Not reported
Incident Description:	MOA APPLICATION
Incident Name:	Not reported
Incident Referred To:	DRPSR
Incident Region:	BFO-CAS
Incident Telephone:	Faxed,Mailed
Incident Date:	12/21/1995
Incident time:	Not reported
Incident ITM:	B
Comments: Not reported	
Date A310 Letter Printed:	Not reported
Date Local Authority Was Notified:	Not reported
Date Updated:	Not reported
Date Report Faxed to Local Authority:	Not reported
Local Authority Notification Date:	Not reported
Rep Receive Date:	Not reported
Reporter Type:	Not reported
Reporter Name:	Not reported
Reporter Title:	Not reported
Reporter Org:	Not reported
Reporter Address:	Not reported
Reporter City,St,Zip:	Not reported
Reporter County:	Not reported
Incident Status:	Not reported
Incident Category Source:	Not reported
Incident Source Name:	Not reported
Incident Source Address:	Not reported
Incident Source Address 2:	Not reported
Incident Source City,St,Zip:	Not reported
Incident Source County:	Not reported
DEP Requested:	Not reported
Confidential:	Not reported
Notify Type:	Not reported
Road Closed:	Not reported
Direction:	Not reported
Responsible Party:	UnKnown
Responsible Party Name:	Not reported
Responsible Party Contact:	Not reported
Responsible Party Title:	Not reported
Responsible Party Phone:	Not reported
Responsible Party Street:	Not reported
Responsible Party County:	Not reported
Responsible Party City,St,Zip:	Not reported
Memo. Of Understanding:	Not reported
Drill/trng Exercise:	Not reported
Hazardous:	Not reported

Name:	TWIN CITY AUTO WRECKERS
Address:	1097 BROADWAY

TWIN CITY AUTO (RITE AID CORP) (Continued) **S101994286**

City,State,Zip:	BAYONNE, NJ
Facility Type:	Not reported
Facility Phone:	Not reported
Incident Date:	04/11/1997
Incident Time:	Not reported
Trenton Dispatch Log Number:	4454
Case Number:	97-4-11-0003-20
Date Received:	04/11/1997
Nature of Incident:	Other
Operator:	JOEG
Incident Type:	Not reported
Incident Location:	Not reported
Location:	Facility
Other Location:	Not reported
Contact Name:	Not reported
Caller Name:	REDACTED
Caller Title:	Not reported
Caller Address:	Not reported
Caller City,St,Zip:	Not reported
Caller Telephone:	Not reported
Substance(s):	Not reported
Substance Type:	Not reported
Substance Identity:	Not reported
CAS Number:	N/A
A310 Letter:	No
TCPA Chemical:	No
Hazrds Material:	No
COMU:	0901
Ref. Code:	101
Amt Released:	N/A
Contained:	Not reported
Release Type:	Not reported
Release VE:	Not reported
Injuries:	Not reported
Public Exposure:	Not reported
Facility Evacuation:	Not reported
Police at Scene:	Not reported
Firemen at Scene:	Not reported
Contamination of:	NONE
Receiving Water:	Not reported
Status at Spill:	MOA
NJ Spill Date:	Not reported
NJ Spill Time:	Not reported
NJ Spill Name:	Not reported
NJ Spill Title:	Not reported
NJ Spill Phone:	Not reported
Other Date:	Not reported
Other Time:	Not reported
Other Name:	Not reported
Other Title:	Not reported
Other Telephone:	Not reported
Public Evacuation:	Not reported
Assistance Requested:	Not reported
Wind Direction/Speed:	Not reported
Local Municipality Notified:	Not reported
Local Municipality Name:	Not reported
Local Municipality Title:	Not reported

TWIN CITY AUTO (RITE AID CORP) (Continued) **S101994286**

Local Municipality Telephone:	Not reported
Local Municipality Date:	Not reported
Local Municipality Time:	Not reported
Incident Description:	MOA
Incident Name:	Not reported
Incident Referred To:	DRPSR
Incident Region:	BFO-CAS
Incident Telephone:	Not reported
Incident Date:	04/11/1997
Incident time:	Not reported
Incident ITM:	B
Comments: Not reported	
Date A310 Letter Printed:	Not reported
Date Local Authority Was Notified:	Not reported
Date Updated:	Not reported
Date Report Faxed to Local Authority:	Not reported
Local Authority Notification Date:	Not reported
Rep Receive Date:	Not reported
Reporter Type:	Not reported
Reporter Name:	Not reported
Reporter Title:	Not reported
Reporter Org:	Not reported
Reporter Address:	Not reported
Reporter City,St,Zip:	Not reported
Reporter County:	Not reported
Incident Status:	Not reported
Incident Category Source:	Not reported
Incident Source Name:	Not reported
Incident Source Address:	Not reported
Incident Source Address 2:	Not reported
Incident Source City,St,Zip:	Not reported
Incident Source County:	Not reported
DEP Requested:	Not reported
Confidential:	Not reported
Notify Type:	Not reported
Road Closed:	Not reported
Direction:	Not reported
Responsible Party:	Not reported
Responsible Party Name:	Not reported
Responsible Party Contact:	Not reported
Responsible Party Title:	Not reported
Responsible Party Phone:	Not reported
Responsible Party Street:	Not reported
Responsible Party County:	Not reported
Responsible Party City,St,Zip:	Not reported
Memo. Of Understanding:	Not reported
Drill/trng Exercise:	Not reported
Hazardous:	Not reported

GA1561 **RITE AID PHARMACY** **NJ RGA HWS** **S115270072**
Target Property **1097 BROADWAY** **N/A**
BAYONNE CITY, NJ

Site 30 of 33 in cluster GA

Actual: **20 ft.**
Focus Map: **13**

RGA HWS:

2012	RITE AID PHARMACY	1097 BROADWAY
2011	RITE AID PHARMACY	1097 BROADWAY
2010	RITE AID PHARMACY	1097 BROADWAY
2009	RITE AID PHARMACY	1097 BROADWAY

GA1562 **B & L CONTRACTING & EQUIPMENT** **NJ Release** **S104438415**
Target Property **1097 BROADWAY** **N/A**
BAYONNE, NJ

Site 31 of 33 in cluster GA

Actual: **20 ft.**
Focus Map: **13**

NJ Release:

Name:	B & L CONTRACTING & EQUIPMENT
Address:	1097 BROADWAY
City,State,Zip:	BAYONNE, NJ
Facility Type:	Industrial
Facility Phone:	Not reported
Incident Date:	08/06/1992
Incident Time:	1030
Trenton Dispatch Log Number:	12882
Case Number:	92-8-6-1354-26
Date Received:	08/06/1992
Nature of Incident:	Other
Operator:	CARM
Incident Type:	Not reported
Incident Location:	Not reported
Location:	Facility
Other Location:	Not reported
Contact Name:	Not reported
Caller Name:	REDACTED
Caller Title:	Not reported
Caller Address:	Not reported
Caller City,St,Zip:	Not reported
Caller Telephone:	Not reported
Substance(s):	DIESEL FUEL
Substance Type:	Liquid
Substance Identity:	Known
CAS Number:	Not reported
A310 Letter:	Yes
TCPA Chemical:	No
Hazrds Material:	Yes
COMU:	0901
Ref. Code:	046
Amt Released:	UNKNOWN
Contained:	No
Release Type:	Terminated
Release VE:	Not reported
Injuries:	No
Public Exposure:	No
Facility Evacuation:	No

B & L CONTRACTING & EQUIPMENT (Continued) **S104438415**

Police at Scene:	No
Firemen at Scene:	No
Contamination of:	Land
Receiving Water:	NONE
Status at Spill:	2-1000 GAL LUSTS ON LOCATION;BOTH TANKS OUT OF SERVICE;ADVISED TO PUMP OUT TANKS AND APPLY FOR CLOSURE.UST # 0064136.
NJ Spill Date:	Not reported
NJ Spill Time:	Not reported
NJ Spill Name:	Not reported
NJ Spill Title:	Not reported
NJ Spill Phone:	Not reported
Other Date:	Not reported
Other Time:	Not reported
Other Name:	Not reported
Other Title:	Not reported
Other Telephone:	Not reported
Public Evacuation:	No
Assistance Requested:	No
Wind Direction/Speed:	Not reported
Local Municipality Notified:	Not reported
Local Municipality Name:	BAYONNE CITY
Local Municipality Title:	DISP 11
Local Municipality Telephone:	201-858-6005
Local Municipality Date:	08/06/1992
Local Municipality Time:	1400
Incident Description:	L.U.S.T.
Incident Name:	Not reported
Incident Referred To:	DRPSR
Incident Region:	BAC
Incident Telephone:	Faxed,Mailed
Incident Date:	08/06/1992
Incident time:	Not reported
Incident ITM:	B
Comments: Not reported	
Date A310 Letter Printed:	Not reported
Date Local Authority Was Notified:	Not reported
Date Updated:	Not reported
Date Report Faxed to Local Authority:	Not reported
Local Authority Notification Date:	Not reported
Rep Receive Date:	Not reported
Reporter Type:	Not reported
Reporter Name:	Not reported
Reporter Title:	Not reported
Reporter Org:	Not reported
Reporter Address:	Not reported
Reporter City,St,Zip:	Not reported
Reporter County:	Not reported
Incident Status:	Not reported
Incident Category Source:	Not reported
Incident Source Name:	Not reported
Incident Source Address:	Not reported
Incident Source Address 2:	Not reported
Incident Source City,St,Zip:	Not reported
Incident Source County:	Not reported
DEP Requested:	Not reported
Confidential:	Not reported
Notify Type:	Not reported

B & L CONTRACTING & EQUIPMENT (Continued) **S104438415**

Road Closed:	Not reported
Direction:	Not reported
Responsible Party:	Known
Responsible Party Name:	B & L CONTRACTING &
Responsible Party Contact:	BARBARA HUNT
Responsible Party Title:	Not reported
Responsible Party Phone:	201-437-2877
Responsible Party Street:	1097 BROADWAY
Responsible Party County:	HUDSON
Responsible Party City,St,Zip:	BAYONNE, NJ
Memo. Of Understanding:	Not reported
Drill/trng Exercise:	Not reported
Hazardous:	Not reported

GA1563 **RITE AID #149** **RCRA-VSQG 1014925771**
Target **1097 BROADWAY** **FINDS NJR986626026**
Property **BAYONNE, NJ 07002** **ECHO**

Site 32 of 33 in cluster GA

Actual: **20 ft.**

Focus Map: **13**

RCRA-VSQG:

Date Form Received by Agency:		2019-04-15 00:00:00.0
Handler Name:	RITE AID #149	
Handler Address:		1097 BROADWAY
Handler City,State,Zip:		BAYONNE, NJ 07002
EPA ID:		NJR986626026
Contact Name:		JOSEPH A CHEST
Contact Address:		30 HUNTER LN
Contact City,State,Zip:		CAMP HILL, PA 17011
Contact Telephone:		717-975-8643
Contact Fax:		Not reported
Contact Email:		EHS@RITEAID.COM
Contact Title:		Not reported
EPA Region:		02
Land Type:		Private
Federal Waste Generator Description:		Conditionally Exempt Small Quantity Generator
Non-Notifier:		Not reported
Biennial Report Cycle:		Not reported
Accessibility:		Not reported
Active Site Indicator:		Handler Activities
State District Owner:		NJ
State District:		NORTHERN
Mailing Address:		30 HUNTER LN
Mailing City,State,Zip:		CAMP HILL, PA 17011
Owner Name:		RITE AID CORPORATION
Owner Type:		Other
Operator Name:		RITE AID CORPORATION
Operator Type:		Private
Short-Term Generator Activity:		No
Importer Activity:		No
Mixed Waste Generator:		No
Transporter Activity:		No
Transfer Facility Activity:		No
Recycler Activity with Storage:		No
Small Quantity On-Site Burner Exemption:		No
Smelting Melting and Refining Furnace Exemption:		No
Underground Injection Control:		No
Off-Site Waste Receipt:		No

RITE AID #149 (Continued) **1014925771**

Universal Waste Indicator:	No
Universal Waste Destination Facility:	No
Federal Universal Waste:	No
Active Site Fed-Reg Treatment Storage and Disposal Facility:	Not reported
Active Site Converter Treatment storage and Disposal Facility:	Not reported
Active Site State-Reg Treatment Storage and Disposal Facility:	Not reported
Active Site State-Reg Handler:	---
Federal Facility Indicator:	Not reported
Hazardous Secondary Material Indicator:	NN
Sub-Part K Indicator:	Not reported
Commercial TSD Indicator:	No
Treatment Storage and Disposal Type:	Not reported
2018 GPRA Permit Baseline:	Not on the Baseline
2018 GPRA Renewals Baseline:	Not on the Baseline
Permit Renewals Workload Universe:	Not reported
Permit Workload Universe:	Not reported
Permit Progress Universe:	Not reported
Post-Closure Workload Universe:	Not reported
Closure Workload Universe:	Not reported
202 GPRA Corrective Action Baseline:	No
Corrective Action Workload Universe:	No
Subject to Corrective Action Universe:	No
Non-TSDFs Where RCRA CA has Been Imposed Universe:	No
TSDFs Potentially Subject to CA Under 3004 (u)/(v) Universe:	No
TSDFs Only Subject to CA under Discretionary Auth Universe:	No
Corrective Action Priority Ranking:	No NCAPS ranking
Environmental Control Indicator:	No
Institutional Control Indicator:	No
Human Exposure Controls Indicator:	N/A
Groundwater Controls Indicator:	N/A
Operating TSDF Universe:	Not reported
Full Enforcement Universe:	Not reported
Significant Non-Complier Universe:	No
Unaddressed Significant Non-Complier Universe:	No
Addressed Significant Non-Complier Universe:	No
Significant Non-Complier With a Compliance Schedule Universe:	No
Financial Assurance Required:	Not reported
Handler Date of Last Change:	2019-04-17 18:06:26.0
Recognized Trader-Importer:	No
Recognized Trader-Exporter:	No
Importer of Spent Lead Acid Batteries:	No
Exporter of Spent Lead Acid Batteries:	No
Recycler Activity Without Storage:	Not reported
Manifest Broker:	Not reported
Sub-Part P Indicator:	Not reported

Biennial: List of Years
Year: 2015

Click Here for Biennial Reporting System Data:

Hazardous Waste Summary:
Waste Code: D001
Waste Description: IGNITABLE WASTE

Waste Code: D002

RITE AID #149 (Continued) **1014925771**

Waste Description:	CORROSIVE WASTE
Waste Code:	D005
Waste Description:	BARIUM
Waste Code:	D007
Waste Description:	CHROMIUM
Waste Code:	D008
Waste Description:	LEAD
Waste Code:	D009
Waste Description:	MERCURY
Waste Code:	D010
Waste Description:	SELENIUM
Waste Code:	D011
Waste Description:	SILVER
Waste Code:	D013
Waste Description:	LINDANE (1,2,3,4,5,6-HEXA-CHLOROCYCLOHEXANE, GAMMA ISOMER)
Waste Code:	D016
Waste Description:	2,4-D (2,4-DICHLOROPHENOXYACETIC ACID)
Waste Code:	D018
Waste Description:	BENZENE
Waste Code:	D024
Waste Description:	M-CRESOL
Waste Code:	D026
Waste Description:	CRESOL
Waste Code:	D027
Waste Description:	1,4-DICHLOROBENZENE
Waste Code:	D035
Waste Description:	METHYL ETHYL KETONE
Waste Code:	P001
Waste Description:	2H-1-BENZOPYRAN-2-ONE, 4-HYDROXY-3-(3-OXO-1-PHENYLBUTYL)-, & SALTS, WHEN PRESENT AT CONCENTRATIONS GREATER THAN 0.3% (OR) WARFARIN, & SALTS, WHEN PRESENT AT CONCENTRATIONS GREATER THAN 0.3%
Waste Code:	P042
Waste Description:	1,2-BENZENEDIOL, 4-[1-HYDROXY-2-(METHYLAMINO)ETHYL]-, (R)- (OR) EPINEPHRINE
Waste Code:	P075
Waste Description:	NICOTINE, & SALTS (OR) PYRIDINE, 3-(1-METHYL-2-PYRROLIDINYL)-,(S)-, & SALTS
Waste Code:	U002
Waste Description:	2-PROPANONE (I) (OR) ACETONE (I)

RITE AID #149 (Continued) **1014925771**

Waste Code: U035
Waste Description: BENZENEBUTANOIC ACID, 4-[BIS(2-CHLOROETHYL)AMINO]- (OR) CHLORAMBUCIL

Waste Code: U044
Waste Description: CHLOROFORM (OR) METHANE, TRICHLORO-

Waste Code: U058
Waste Description: 2H-1,3,2-OXAZAPHOSPHORIN-2-AMINE, N,N-BIS(2-CHLOROETHYL)TETRAHYDRO-, 2-OXIDE (OR) CYCLOPHOSPHAMIDE

Waste Code: U072
Waste Description: BENZENE, 1,4-DICHLORO- (OR) P-DICHLOROBENZENE

Waste Code: U122
Waste Description: FORMALDEHYDE

Waste Code: U129
Waste Description: CYCLOHEXANE, 1,2,3,4,5,6-HEXACHLORO-, (1ALPHA, 2ALPHA, 3BETA, 4ALPHA, 5ALPHA, 6BETA)- (OR) LINDANE

Waste Code: U150
Waste Description: L-PHENYLALANINE, 4-[BIS(2-CHLOROETHYL)AMINO]- (OR) MELPHALAN

Waste Code: U154
Waste Description: METHANOL (I) (OR) METHYL ALCOHOL (I)

Waste Code: U165
Waste Description: NAPHTHALENE

Waste Code: U187
Waste Description: ACETAMIDE, N-(4-ETHOXYPHENYL)- (OR) PHENACETIN

Waste Code: U188
Waste Description: PHENOL

Waste Code: U200
Waste Description: RESERPINE (OR) YOHIMBAN-16-CARBOXYLIC ACID, 11,17-DIMETHOXY-18-[(3,4,5-TRIMETHOXYBENZOYL)OXY]-, METHYL ESTER, (3BETA, 16BETA, 17ALPHA, 18BETA, 20ALPHA)-

Waste Code: U201
Waste Description: 1,3-BENZENEDIOL (OR) RESORCINOL

Waste Code: U205
Waste Description: SELENIUM SULFIDE (OR) SELENIUM SULFIDE SES2 (R,T)

Waste Code: U211
Waste Description: CARBON TETRACHLORIDE (OR) METHANE, TETRACHLORO-

Waste Code: U240
Waste Description: 2,4-D, SALTS & ESTERS (OR) ACETIC ACID, (2,4-DICHLOROPHENOXY)-, SALTS & ESTERS (OR) DICHLOROPHENOXYACETIC ACID 2,4-D

Waste Code: U279
Waste Description: U279

RITE AID #149 (Continued) **1014925771**

Handler - Owner Operator:

Owner/Operator Indicator:	Operator
Owner/Operator Name:	RITE AID OF NEW JERSEY INC
Legal Status:	Private
Date Became Current:	1979-12-06 00:00:00.
Date Ended Current:	Not reported
Owner/Operator Address:	30 HUNTER LN
Owner/Operator City,State,Zip:	CAMP HILL, PA 17011
Owner/Operator Telephone:	717-975-8643
Owner/Operator Telephone Ext:	Not reported
Owner/Operator Fax:	Not reported
Owner/Operator Email:	Not reported

Owner/Operator Indicator:	Operator
Owner/Operator Name:	RITE AID CORPORATION
Legal Status:	Private
Date Became Current:	2019-04-15 00:00:00.
Date Ended Current:	Not reported
Owner/Operator Address:	30 HUNTER LN
Owner/Operator City,State,Zip:	CAMP HILL, PA 17011
Owner/Operator Telephone:	717-761-2633
Owner/Operator Telephone Ext:	Not reported
Owner/Operator Fax:	Not reported
Owner/Operator Email:	Not reported

Owner/Operator Indicator:	Owner
Owner/Operator Name:	STEPHANIE CAIATI
Legal Status:	Other
Date Became Current:	1979-12-06 00:00:00.
Date Ended Current:	Not reported
Owner/Operator Address:	30 HUNTER LN
Owner/Operator City,State,Zip:	CAMP HILL, PA 17011
Owner/Operator Telephone:	717-761-2633
Owner/Operator Telephone Ext:	Not reported
Owner/Operator Fax:	Not reported
Owner/Operator Email:	Not reported

Owner/Operator Indicator:	Owner
Owner/Operator Name:	RITE AID CORPORATION
Legal Status:	Private
Date Became Current:	1997-05-23 00:00:00.
Date Ended Current:	Not reported
Owner/Operator Address:	30 HUNTER LANE
Owner/Operator City,State,Zip:	CAMP HILL, PA 17011
Owner/Operator Telephone:	717-761-2633
Owner/Operator Telephone Ext:	Not reported
Owner/Operator Fax:	Not reported
Owner/Operator Email:	Not reported

Owner/Operator Indicator:	Operator
Owner/Operator Name:	RITE AID OF NEW JERSEY
Legal Status:	Private
Date Became Current:	2015-09-27 00:00:00.
Date Ended Current:	Not reported
Owner/Operator Address:	30 HUNTER LN
Owner/Operator City,State,Zip:	CAMP HILL, PA 17011
Owner/Operator Telephone:	717-761-2633

RITE AID #149 (Continued) **1014925771**

Owner/Operator Telephone Ext:	Not reported
Owner/Operator Fax:	Not reported
Owner/Operator Email:	Not reported
Owner/Operator Indicator:	Owner
Owner/Operator Name:	RITE AID CORPORATION
Legal Status:	Other
Date Became Current:	2019-04-15 00:00:00.
Date Ended Current:	Not reported
Owner/Operator Address:	30 HUNTER LN
Owner/Operator City,State,Zip:	CAMP HILL, PA 17011
Owner/Operator Telephone:	717-761-2633
Owner/Operator Telephone Ext:	Not reported
Owner/Operator Fax:	Not reported
Owner/Operator Email:	Not reported
Owner/Operator Indicator:	Owner
Owner/Operator Name:	RITE AID CORPORATION
Legal Status:	Other
Date Became Current:	1979-12-06 00:00:00.
Date Ended Current:	Not reported
Owner/Operator Address:	30 HUNTER LN
Owner/Operator City,State,Zip:	CAMP HILL, PA 17011
Owner/Operator Telephone:	717-975-8643
Owner/Operator Telephone Ext:	Not reported
Owner/Operator Fax:	Not reported
Owner/Operator Email:	Not reported
Owner/Operator Indicator:	Operator
Owner/Operator Name:	RITE AID OF NEW JERSEY
Legal Status:	Private
Date Became Current:	2015-09-27 00:00:00.
Date Ended Current:	Not reported
Owner/Operator Address:	30 HUNTER LN
Owner/Operator City,State,Zip:	CAMP HILL, PA 17011
Owner/Operator Telephone:	717-761-2633
Owner/Operator Telephone Ext:	Not reported
Owner/Operator Fax:	Not reported
Owner/Operator Email:	Not reported
Owner/Operator Indicator:	Owner
Owner/Operator Name:	RITE AID CORPORATION
Legal Status:	Other
Date Became Current:	2015-09-27 00:00:00.
Date Ended Current:	Not reported
Owner/Operator Address:	30 HUNTER LN
Owner/Operator City,State,Zip:	CAMP HILL, PA 17011
Owner/Operator Telephone:	717-761-2633
Owner/Operator Telephone Ext:	Not reported
Owner/Operator Fax:	Not reported
Owner/Operator Email:	Not reported
Owner/Operator Indicator:	Owner
Owner/Operator Name:	RITE AID CORPORATION
Legal Status:	Other
Date Became Current:	2015-09-27 00:00:00.
Date Ended Current:	Not reported

RITE AID #149 (Continued) **1014925771**

Owner/Operator Address:	30 HUNTER LN
Owner/Operator City,State,Zip:	CAMP HILL, PA 17011
Owner/Operator Telephone:	717-761-2633
Owner/Operator Telephone Ext:	Not reported
Owner/Operator Fax:	Not reported
Owner/Operator Email:	Not reported
Owner/Operator Indicator:	Operator
Owner/Operator Name:	STEPHANIE CAIATI
Legal Status:	Private
Date Became Current:	1979-12-06 00:00:00.
Date Ended Current:	Not reported
Owner/Operator Address:	30 HUNTER LN
Owner/Operator City,State,Zip:	CAMP HILL, PA 17011
Owner/Operator Telephone:	717-761-2633
Owner/Operator Telephone Ext:	Not reported
Owner/Operator Fax:	Not reported
Owner/Operator Email:	Not reported
Owner/Operator Indicator:	Operator
Owner/Operator Name:	RITE AID OF NEW JERSEY, INC
Legal Status:	Private
Date Became Current:	1997-12-07 00:00:00.
Date Ended Current:	Not reported
Owner/Operator Address:	Not reported
Owner/Operator City,State,Zip:	Not reported
Owner/Operator Telephone:	Not reported
Owner/Operator Telephone Ext:	Not reported
Owner/Operator Fax:	Not reported
Owner/Operator Email:	Not reported
Owner/Operator Indicator:	Owner
Owner/Operator Name:	RITE AID CORPORATION
Legal Status:	Other
Date Became Current:	2015-09-27 00:00:00.
Date Ended Current:	Not reported
Owner/Operator Address:	30 HUNTER LN
Owner/Operator City,State,Zip:	CAMP HILL, PA 17011
Owner/Operator Telephone:	717-761-2633
Owner/Operator Telephone Ext:	Not reported
Owner/Operator Fax:	Not reported
Owner/Operator Email:	Not reported
Owner/Operator Indicator:	Operator
Owner/Operator Name:	RITE AID OF NEW JERSEY
Legal Status:	Private
Date Became Current:	2015-09-27 00:00:00.
Date Ended Current:	Not reported
Owner/Operator Address:	30 HUNTER LN
Owner/Operator City,State,Zip:	CAMP HILL, PA 17011
Owner/Operator Telephone:	717-761-2633
Owner/Operator Telephone Ext:	Not reported
Owner/Operator Fax:	Not reported
Owner/Operator Email:	Not reported

Historic Generators:

Receive Date:	2016-03-16 00:00:00.0

RITE AID #149 (Continued) **1014925771**

Handler Name:	RITE AID #149
Federal Waste Generator Description:	Conditionally Exempt Small Quantity Generator
State District Owner:	NJ
Large Quantity Handler of Universal Waste:	No
Recognized Trader Importer:	No
Recognized Trader Exporter:	No
Spent Lead Acid Battery Importer:	No
Spent Lead Acid Battery Exporter:	No
Current Record:	No
Non Storage Recycler Activity:	Not reported
Electronic Manifest Broker:	Not reported

Receive Date:	2011-12-15 00:00:00.0
Handler Name:	RITE AID #149
Federal Waste Generator Description:	Conditionally Exempt Small Quantity Generator
State District Owner:	NJ
Large Quantity Handler of Universal Waste:	No
Recognized Trader Importer:	No
Recognized Trader Exporter:	No
Spent Lead Acid Battery Importer:	No
Spent Lead Acid Battery Exporter:	No
Current Record:	No
Non Storage Recycler Activity:	Not reported
Electronic Manifest Broker:	Not reported

Receive Date:	2015-05-14 00:00:00.0
Handler Name:	RITE AID #149
Federal Waste Generator Description:	Large Quantity Generator
State District Owner:	NJ
Large Quantity Handler of Universal Waste:	No
Recognized Trader Importer:	No
Recognized Trader Exporter:	No
Spent Lead Acid Battery Importer:	No
Spent Lead Acid Battery Exporter:	No
Current Record:	No
Non Storage Recycler Activity:	Not reported
Electronic Manifest Broker:	Not reported

Receive Date:	2015-09-27 00:00:00.0
Handler Name:	RITE AID #149
Federal Waste Generator Description:	Large Quantity Generator
State District Owner:	NJ
Large Quantity Handler of Universal Waste:	No
Recognized Trader Importer:	No
Recognized Trader Exporter:	No
Spent Lead Acid Battery Importer:	No
Spent Lead Acid Battery Exporter:	No
Current Record:	No
Non Storage Recycler Activity:	Not reported
Electronic Manifest Broker:	Not reported

Receive Date:	2015-11-25 00:00:00.0
Handler Name:	RITE AID #149
Federal Waste Generator Description:	Conditionally Exempt Small Quantity Generator
State District Owner:	NJ
Large Quantity Handler of Universal Waste:	No
Recognized Trader Importer:	No

RITE AID #149 (Continued) **1014925771**

Recognized Trader Exporter:	No
Spent Lead Acid Battery Importer:	No
Spent Lead Acid Battery Exporter:	No
Current Record:	No
Non Storage Recycler Activity:	Not reported
Electronic Manifest Broker:	Not reported

Receive Date:	2016-04-21 00:00:00.0
Handler Name: RITE AID #149	
Federal Waste Generator Description:	Conditionally Exempt Small Quantity Generator
State District Owner:	NJ
Large Quantity Handler of Universal Waste:	No
Recognized Trader Importer:	No
Recognized Trader Exporter:	No
Spent Lead Acid Battery Importer:	No
Spent Lead Acid Battery Exporter:	No
Current Record:	No
Non Storage Recycler Activity:	Not reported
Electronic Manifest Broker:	Not reported

Receive Date:	2019-04-15 00:00:00.0
Handler Name: RITE AID #149	
Federal Waste Generator Description:	Conditionally Exempt Small Quantity Generator
State District Owner:	NJ
Large Quantity Handler of Universal Waste:	No
Recognized Trader Importer:	No
Recognized Trader Exporter:	No
Spent Lead Acid Battery Importer:	No
Spent Lead Acid Battery Exporter:	No
Current Record:	Yes
Non Storage Recycler Activity:	Not reported
Electronic Manifest Broker:	Not reported

List of NAICS Codes and Descriptions:

NAICS Code:	44611
NAICS Description:	PHARMACIES AND DRUG STORES

Facility Has Received Notices of Violations:

Violations:	No Violations Found

Evaluation Action Summary:

Evaluations:	No Evaluations Found

FINDS:

Registry ID: 110032207724

Click Here:

Environmental Interest/Information System:

NJ-NJEMS (New Jersey - New Jersey Environmental Management System). The Department of Environmental Protection (NJDEP) manages large databases of environmental information in this integrated system. RCRAInfo is a national information system that supports the Resource Conservation and Recovery Act (RCRA) program through the tracking of events and activities related to facilities that generate, transport,

RITE AID #149 (Continued) **1014925771**

and treat, store, or dispose of hazardous waste. RCRAInfo allows RCRA program staff to track the notification, permit, compliance, and corrective action activities required under RCRA.
HAZARDOUS WASTE BIENNIAL REPORTER

Click this hyperlink while viewing on your computer to access additional FINDS: detail in the EDR Site Report.

ECHO:

Envid:	1014925771
Registry ID:	110032207724
DFR URL:	http://echo.epa.gov/detailed-facility-report?fid=110032207724
Name:	RITE AID #149
Address:	1097 BROADWAY
City,State,Zip:	BAYONNE, NJ 07002

GA1564 **V & L CONTRACTING** **NJ Release** **S100112395**
Target Property **1097 BROADWAY** **N/A**
BAYONNE, NJ

Site 33 of 33 in cluster GA

Actual: **20 ft.**
Focus Map: **13**

NJ Release:

Name:	V & L CONTRACTING
Address:	1097 BROADWAY
City,State,Zip:	BAYONNE, NJ
Facility Type:	Commercial
Facility Phone:	201-437-2999
Incident Date:	11/10/1995
Incident Time:	1000
Trenton Dispatch Log Number:	18179
Case Number:	95-11-13-1023-40
Date Received:	11/13/1995
Nature of Incident:	Facility
Operator:	PAT
Incident Type:	Not reported
Incident Location:	Not reported
Location:	Facility
Other Location:	Not reported
Contact Name:	Not reported
Caller Name:	REDACTED
Caller Title:	Not reported
Caller Address:	Not reported
Caller City,St,Zip:	Not reported
Caller Telephone:	Not reported
Substance(s):	DIESEL FUEL
Substance Type:	Liquid
Substance Identity:	Known
CAS Number:	Not reported
A310 Letter:	Yes
TCPA Chemical:	No
Hazrds Material:	Yes
COMU:	0901
Ref. Code:	101
Amt Released:	UNKNOWN
Contained:	Yes
Release Type:	Terminated
Release VE:	Not reported

V & L CONTRACTING (Continued) **S100112395**

Injuries:	No
Public Exposure:	No
Facility Evacuation:	No
Police at Scene:	No
Firemen at Scene:	No
Contamination of:	Land
Receiving Water:	Not reported
Status at Spill:	ONE 2,000 GAL UST REMOVED. REMEDIATION IN PROGRESS. TMS# C95-1122 UST# 0064136.
NJ Spill Date:	Not reported
NJ Spill Time:	Not reported
NJ Spill Name:	Not reported
NJ Spill Title:	Not reported
NJ Spill Phone:	Not reported
Other Date:	Not reported
Other Time:	Not reported
Other Name:	Not reported
Other Title:	Not reported
Other Telephone:	Not reported
Public Evacuation:	No
Assistance Requested:	No
Wind Direction/Speed:	Not reported
Local Municipality Notified:	Not reported
Local Municipality Name:	BAYONNE CITY
Local Municipality Title:	DISP 12
Local Municipality Telephone:	201-858-6005
Local Municipality Date:	11/13/1995
Local Municipality Time:	1026
Incident Description:	U.S.T.
Incident Name:	Not reported
Incident Referred To:	DRPSR
Incident Region:	BFO-CAS
Incident Telephone:	Faxed,Mailed
Incident Date:	11/13/1995
Incident time:	Not reported
Incident ITM:	B
Comments: Not reported	
Date A310 Letter Printed:	Not reported
Date Local Authority Was Notified:	Not reported
Date Updated:	Not reported
Date Report Faxed to Local Authority:	Not reported
Local Authority Notification Date:	Not reported
Rep Receive Date:	Not reported
Reporter Type:	Not reported
Reporter Name:	Not reported
Reporter Title:	Not reported
Reporter Org:	Not reported
Reporter Address:	Not reported
Reporter City,St,Zip:	Not reported
Reporter County:	Not reported
Incident Status:	Not reported
Incident Category Source:	Not reported
Incident Source Name:	Not reported
Incident Source Address:	Not reported
Incident Source Address 2:	Not reported
Incident Source City,St,Zip:	Not reported
Incident Source County:	Not reported

V & L CONTRACTING (Continued) **S100112395**

DEP Requested:	Not reported
Confidential:	Not reported
Notify Type:	Not reported
Road Closed:	Not reported
Direction:	Not reported
Responsible Party:	Known
Responsible Party Name:	V & L CONTRACTING
Responsible Party Contact:	Not reported
Responsible Party Title:	Not reported
Responsible Party Phone:	201-437-2999
Responsible Party Street:	1097 BROADWAY
Responsible Party County:	HUDSON
Responsible Party City,St,Zip:	BAYONNE, NJ
Memo. Of Understanding:	Not reported
Drill/trng Exercise:	Not reported
Hazardous:	Not reported

GB1565 **HUDSON COUNTY CHROMATE 21** **NJ SHWS** **S108973441**
Target **NEW JERSEY TPKE @ PIER 20 & 21** **NJ BROWNFIELDS** **N/A**
Property **JERSEY CITY, NJ 07305**

Site 1 of 5 in cluster GB

Actual:
37 ft.

Focus Map:
13

SHWS:

Name:	HUDSON COUNTY CHROMATE 21
Address:	NEW JERSEY TPKE @ PIER 20 & 21
City,State,Zip:	JERSEY CITY, NJ
Site ID:	64054
Status:	Closed
Home Owner:	No
PI Number:	G000008649

Detail As Of April 2012:

X Coord Site:	604672
X Coord PI:	604672
Y Coord Site:	674756
Y Coord PI:	674756

BROWNFIELDS:

Name:	HUDSON COUNTY CHROMATE 21
Address:	NEW JERSEY TPKE @ PIER 20 & 21
City,State,Zip:	JERSEY CITY, JERSEY CITY 07305
Price:	Not reported
Assessed Value:	Not reported
Property Size:	Unknown
Annual Taxes:	Not reported
Representative Address:	Not reported
Representative City/State/Zip:	Not reported
Submitter Name:	Not reported
Submitter Address1:	Not reported
Submitter Address2:	Not reported
Submitter City:	Not reported
Submitter State:	Not reported
Submitter Zip:	Not reported
Submitter Email:	Not reported
Submitter Phone:	Not reported
Transaction Type:	Not reported
Transfer Type:	Not reported

HUDSON COUNTY CHROMATE 21 (Continued) **S108973441**

Site Number:	6971
X Coordinate:	604672
Y Coordinate:	674756
Coord:	604672:674756
AutoID:	Not reported
Ownership Type:	unknown
Ownership:	DEP Case
PStatus:	Verified by DEP DataMine
PI Number:	G000008649
Owner Name:	Not reported
Owner Address + Owner Street:	Not reported
Owner City:	Not reported
Owner State:	Not reported
Owner Zip Code:	Not reported
Owner County:	Not reported
Owner Phone:	9999999999
Owner Fax:	9999999999
Owner Email:	Not reported
Owner Organization:	Not reported
Authorized Representative:	Not reported
Auth Rep Relation to Owner:	Not reported
Municipal Contact Name:	Not reported
Municipal Contact Street:	Not reported
Municipal Contact City:	Not reported
Municipal Contact State:	Not reported
Municipal Contact Zip Code:	Not reported
Municipal Contact Phone:	9999999999
Municipal Contact Fax:	9999999999
Municipal Contact Email:	Not reported
Department:	Not reported
Municipal Contact Title:	Not reported
Contact Relation to Owner:	Not reported
Current Zoning:	Not reported
Proposed Zoning:	Not reported
Copy of Title Insurance:	Not reported
Block:	Not reported
Lot:	Not reported
Development Plan Completed:	Unknown
Market Study Completed:	Unknown
Current Activity:	Not reported
Current Operations:	Not reported
Prior Operations:	Not reported
Deed Restrictions:	Unknown
Easements:	Unknown
Buildings:	Not reported
Condition of Buildings:	Not reported
Square Footage:	Not reported
Total Buildable Space:	Not reported
Lease Price:	Not reported
Tax Certificate:	Unknown
Tax Lien:	Unknown
Other Liens/Judgements:	No
Traffic Study:	Unknown
Road Access:	Not reported
Waterfront Access:	Unknown
Airport Access:	Unknown
Public Transportation Access:	Unknown

HUDSON COUNTY CHROMATE 21 (Continued) **S108973441**

Major Highway Name:	Not reported
Major Highway Interchange:	Not reported
Major Highway Miles Away:	Not reported
Local Highway Name:	Not reported
Local Highway Interchange:	Not reported
Local Highway Miles Away:	Not reported
Rail Type:	Not reported
Rail Name:	Not reported
Rail Station:	Not reported
Rail Miles Away:	Not reported
Public Water:	Unknown
Electric:	Unknown
Gas:	Unknown
Public Sewer:	Unknown
Telephone:	Unknown
Cable:	Unknown
Fiber Optics:	Unknown
Wetlands:	No
Sensitive Ecosystems/Habitats:	No
Endangered Species:	No
Historic/Archeological Site:	No
100 Year Flood Plain:	No
500 Year Flood Plain:	No
Environmental Report Copies:	Yes
List Containing Site:	Not reported
Preliminary Assessment:	No
Site Investigation:	No
Remedial Investigation:	No
Remedial Action Workplan:	No
Voluntary Cleanup Program:	No
Environmental Litigation:	No
Remediation In Progress:	Yes
Remediation Estimated Complete Date:	Not reported
Regulatory sign-off:	No
Regulatory Sign-Off Description:	Not reported
Other Incentives:	No
Low Interest Rates:	No
HDSRF Grants:	No
TIF:	No
HDSRF Loans:	No
USA Loans:	No
USA Grants:	No
Designated Redevelopment Area:	No
Environmental Opportunity Zone:	No
Tax Rebate or Abatement:	No
Empowerment Zone (Federal):	No
Urban Coordinating Council Neighborhood:	No
Enterprise Community (Federal):	No
Urban Enterprise Zone:	No
Additional Comments:	C1: No Formal Design - Source Known or Identified-Potential GW Contamination 6/27/2013
County_int_FK:	9
Municipality_int_FK:	252
Planning Area Designation:	Planning Area 1
Authorized Representative Email:	Not reported
Authorized Representative Phone:	9999999999
General Comments:	LSRP - KEITH W RYAN (732) 564 - 3915, LSRP 0-1 CAOC 1/28/2013 Spill

HUDSON COUNTY CHROMATE 21 (Continued) **S108973441**

Act Discharge 11/30/2012 Stop Bill-LSR Fee General 3/4/2015

GB1566 **HUDSON CNTY CHROMATE #21** **NJ NJEMS** **S113639464**
Target **NEW JERSEY TPKE @ PIER 20 & 21** **N/A**
Property **JERSEY CITY, NJ 07305**

Site 2 of 5 in cluster GB

Actual: **37 ft.**
Focus Map: **13**

NJEMS:

Name:	HUDSON CNTY CHROMATE #21
Address:	NEW JERSEY TPKE @ PIER 20 & 21
City,State,Zip:	JERSEY CITY, NJ 07305
Site Id:	64054
Municipality:	JERSEY CITY
Municipality Name From Spatial Overlay:	JERSEY CITY
GNIS Civil Code For Municipality:	885264
Municipal Code (NJ-1040):	0906
X Coord:	605500
Y Coord:	675250
Coord System:	NJ STATE PLANE (NAD83) - USFEET
Coord Type:	Digital Image
Coord Orign:	DEP-SRP-GIS
State Standard Numeric Code From Spatial Overlay:	0906
Unique Feature Number For Municipality From Spatial Overlay:	3401736000
Eleven Digit Hydrologic Unit Code From Spatial Overlay):	02030104010
Fourteen Digit Hydrologic Unit Code From Spatial Overlay:	02030104010030
Watershed Management Area Number From Spatial Overlay:	07
Watershed Management Area Name From Spatial Overlay:	Arthur Kill
Water Region Code From Spatial Overlay:	2
Water Region Name From Spatial Overlay:	Raritan
Sub Watershed Name From Overlay:	Upper NY Bay / Kill Van Kull (74d07m30s)
Watershed Name From Spatial Overlay:	Newark Bay / Kill Van Kull / Upr NY Bay

---

GB1567 **HUDSON COUNTY CHROMATE 21** **NJ HIST HWS** **S103030573**
Target **NJ TPKE AT PIERS 20 & 21** **N/A**
Property **JERSEY CITY, NJ 07305**

Site 3 of 5 in cluster GB

Actual: **37 ft.**
Focus Map: **13**

HIST SHWS:

Case Status:	**Active**
Status Date:	4/1/1992
Case ID:	G000008649
Contact:	Bureau of Case Management
Sub Section Label:	A: Sites with On-Site Sources of Contamination
Site Municipality:	0906
Remedial Level Code:	C2
Classification exception area dt:	None
Classification exception area dt:	Not reported
Deed Notice Status:	None
Deed Notice Date:	Not reported
Engineering Control Status:	None
Engineering Control Date:	Not reported
National Priorities List Status:	Not reported
National Priorities List Date:	Not reported
X Coordinate:	604672

HUDSON COUNTY CHROMATE 21 (Continued) **S103030573**

Y Coordinate: 674756
Coordinate System: NJ State Plane (NAD83) - USFEET

GB1568 **HUDSON CNTY CHROMATE #21** **FINDS** **1007014034**
Target **NEW JERSEY TPKE @ PIER 20 & 21** **N/A**
Property **JERSEY CITY, NJ 07305**

Site 4 of 5 in cluster GB

Actual: **37 ft.**

Focus Map: **13**

FINDS:
Registry ID: 110030728880

Click Here:

Environmental Interest/Information System:
NJ-NJEMS (New Jersey - New Jersey Environmental Management System).
The Department of Environmental Protection (NJDEP) manages large databases of environmental information in this integrated system.

Click this hyperlink while viewing on your computer to access additional FINDS: detail in the EDR Site Report.

GB1569 **ROUTE 440** **HMIRS** **2017000408**
Target **ROUTE 440** **N/A**
Property **JERSEY CITY, NJ 07305**

Site 5 of 5 in cluster GB

Actual: **39 ft.**

Focus Map: **13**

Click this hyperlink while viewing on your computer to access additional HMIRS detail in the EDR Site Report.

GC1570 **BETWEEN EXIT 14A & 14** **NJ Release** **S107098204**
Target **NEW JERSEY TURNPIKE** **N/A**
Property **BAYONNE, NJ**

Site 1 of 3 in cluster GC

Actual: **20 ft.**

Focus Map: **13**

NJ Release:

Name:	BETWEEN EXIT 14A & 14
Address:	NEW JERSEY TURNPIKE
City,State,Zip:	BAYONNE, NJ
Facility Type:	Not reported
Facility Phone:	Not reported
Incident Date:	12/20/1986
Incident Time:	2326
Trenton Dispatch Log Number:	5161
Case Number:	86-12-20-2326
Date Received:	12/20/1986
Nature of Incident:	Citizen
Operator:	CARM
Incident Type:	Not reported
Incident Location:	Not reported

BETWEEN EXIT 14A & 14 (Continued) **S107098204**

Location:	Other
Other Location:	Not reported
Contact Name:	Not reported
Caller Name:	REDACTED
Caller Title:	Not reported
Caller Address:	Not reported
Caller City,St,Zip:	Not reported
Caller Telephone:	Not reported
Substance(s):	ODORS
Substance Type:	Not reported
Substance Identity:	Unknown
CAS Number:	Not reported
A310 Letter:	Not reported
TCPA Chemical:	Not reported
Hazrds Material:	No
COMU:	0901
Ref. Code:	03
Amt Released:	0 UNK
Contained:	Unknown
Release Type:	Not reported
Release VE:	Not reported
Injuries:	No
Public Exposure:	Yes
Facility Evacuation:	Not reported
Police at Scene:	No
Firemen at Scene:	No
Contamination of:	Not reported
Receiving Water:	NONE
Status at Spill:	Not reported
NJ Spill Date:	Not reported
NJ Spill Time:	Not reported
NJ Spill Name:	Not reported
NJ Spill Title:	Not reported
NJ Spill Phone:	Not reported
Other Date:	Not reported
Other Time:	Not reported
Other Name:	Not reported
Other Title:	Not reported
Other Telephone:	Not reported
Public Evacuation:	No
Assistance Requested:	No
Wind Direction/Speed:	0
Local Municipality Notified:	Not reported
Local Municipality Name:	Not reported
Local Municipality Title:	Not reported
Local Municipality Telephone:	Not reported
Local Municipality Date:	Not reported
Local Municipality Time:	Not reported
Incident Description:	ODORS UNK
Incident Name:	TELEFAXED TO AIR-M
Incident Referred To:	DEQ
Incident Region:	Metro
Incident Telephone:	Not reported
Incident Date:	Not reported
Incident time:	Not reported
Incident ITM:	Not reported

Comments: Not reported

BETWEEN EXIT 14A & 14 (Continued) **S107098204**

Date A310 Letter Printed:	Not reported
Date Local Authority Was Notified:	Not reported
Date Updated:	Not reported
Date Report Faxed to Local Authority:	Not reported
Local Authority Notification Date:	Not reported
Rep Receive Date:	Not reported
Reporter Type:	Not reported
Reporter Name:	Not reported
Reporter Title:	Not reported
Reporter Org:	Not reported
Reporter Address:	Not reported
Reporter City,St,Zip:	Not reported
Reporter County:	Not reported
Incident Status:	Not reported
Incident Category Source:	Not reported
Incident Source Name:	Not reported
Incident Source Address:	Not reported
Incident Source Address 2:	Not reported
Incident Source City,St,Zip:	Not reported
Incident Source County:	Not reported
DEP Requested:	Not reported
Confidential:	Not reported
Notify Type:	Not reported
Road Closed:	Not reported
Direction:	Not reported
Responsible Party:	Unknown
Responsible Party Name:	UNK
Responsible Party Contact:	Not reported
Responsible Party Title:	Not reported
Responsible Party Phone:	Not reported
Responsible Party Street:	Not reported
Responsible Party County:	Not reported
Responsible Party City,St,Zip:	Not reported
Memo. Of Understanding:	Not reported
Drill/trng Exercise:	Not reported
Hazardous:	Not reported

GC1571 **NJ TURNPIKE-EXIT 14-A** **NJ SPILLS** **S104432563**
Target **INBOUND TOLL PLAZA** **N/A**
Property **BAYONNE, NJ**

Site 2 of 3 in cluster GC

Actual: **20 ft.**

Focus Map: **13**

NJ SPILL:

Name:	NJ TURNPIKE-EXIT 14-A
Address:	INBOUND TOLL PLAZA
City,State,Zip:	BAYONNE, NJ
Trenton Dispatch Log Number:	1891
Case Number:	92-2-3-0938-11
Notify Type:	Not reported
Date Received:	02/03/1992
Location:	Other
Other Location:	Not reported
Incident Date:	02/03/1992
Incident Time:	0931
A310 Letter:	Yes
Ref. Code:	001
COMU:	0901

NJ TURNPIKE-EXIT 14-A (Continued) **S104432563**

CAS Number:	100425
Hazardous:	Not reported
Incident Location:	Not reported
Facility Type:	Industrial
Facility Phone:	Not reported
Substance(s):	STYRENE MONOMER, INHIBITED
Substance Type:	Liquid
Substance Identity:	Known
TCPA Chemical:	No
Hazrds Material:	Yes
Amnt Released:	4 0Z
Release VE:	Estimate
Contained:	Yes
Release Type:	Terminated
Incident Desc:	Spill
Status at Spill:	VALVE ON TANKER LEAKED, SMALL AMOUNT OF PRODUCT ON GROUND. DRIVER WAITING FOR PRODUCT TO EVAPORATE, IF IT DOSEN'T TURNPIKE WILL SAND AREA.
NJ Spill Date:	1992-02-03 00:00:00
NJ Spill Time:	Not reported
NJ Spill Name:	OEM
NJ Spill Title:	Not reported
NJ Spill Phone:	609-882-2000
Other Date:	Not reported
Other Time:	Not reported
Other Name:	Not reported
Other Title:	Not reported
Other Phone:	Not reported
Injuries:	No
Public Exposure:	No
Road Closed:	Not reported
Facility Evacuation:	No
Receiving Water:	Not reported
Public Evacuation:	No
Police at Scene:	Yes
Firemen at Scene:	No
Contamination of:	Land
Nature of Incident:	Facility
Wind Direction/Speed:	Not reported
Assistance Requested:	No
Memo. Of Understanding:	Not reported
Drill/trng Exercise:	Not reported
Operator:	JOYCE
Contact Name:	Not reported
Caller Name:	REDACTED
Caller Title:	Not reported
Caller Address:	Not reported
Caller City,St,Zip:	Not reported
Caller Phone:	Not reported
Responsible Party:	Known
Responsible Party Name:	CHEMICAL LEHMAN TRAN
Responsible Party Contact:	Not reported
Responsible Party Title:	Not reported
Responsible Party Telphone:	800-624-0920
Responsible Party Street:	Not reported
Responsible Party Municipality:	Not reported
Responsible Party State:	Not reported

NJ TURNPIKE-EXIT 14-A (Continued) **S104432563**

Responsible Party Zip:	Not reported
Responsible City,St,Zip:	Not reported
Responsible Party County:	Not reported
Local Municipality:	Not reported
Local Municipality Name:	BAYONNE CITY
Local Municipality Title:	DISP #94
Local Municipality Phone:	201-858-6005
Local Municipality Date:	02/03/1992
Local Municipality Time:	0945
Incident Name:	JOE HOYLE
Incident Referred To:	DRPSR
Incident Region:	ER1
Incident Phone:	Office,Faxed
Incident Date:	02/03/1992
Comments: Not reported	
Date A310 Letter Printed:	1992-02-03 00:00:00
Date Local Authority Was Notified:	Not reported
Date Update:	Not reported
Date Report Faxed to Local Authority:	Not reported
Local Authority Notification Date:	Not reported
Reporter Name:	Not reported
Reporter Type:	Not reported
Rep Received Date:	Not reported
Reporter Title:	Not reported
Reporter Orgzn:	Not reported
Reporter Address:	Not reported
Reporter City,St,Zip:	Not reported
Reporter County:	Not reported
Incident Type:	Not reported
Incident Status:	Not reported
Incident Source Category:	Not reported
Incident Source Name:	Not reported
Incident Source Address:	Not reported
Incident Source Address 2:	Not reported
Incident Source City,St,Zip:	Not reported
Incident Source County:	Not reported
DEP Requested:	Not reported
Confidential:	Not reported

GC1572 **EXIT 14A (ON ROADWAY)** **NJ SPILLS** **S104700675**
Target **OUTSIDE TOLLBOOTH** **N/A**
Property **BAYONNE, NJ**

Site 3 of 3 in cluster GC

Actual: **20 ft.**

Focus Map: **13**

NJ SPILL:

Name:	EXIT 14A (ON ROADWAY)
Address:	OUTSIDE TOLLBOOTH
City,State,Zip:	BAYONNE, NJ
Trenton Dispatch Log Number:	2090
Case Number:	90-02-19-1751
Notify Type:	Not reported
Date Received:	02/19/1990
Location:	Transport
Other Location:	Not reported
Incident Date:	02/19/1990
Incident Time:	1743
A310 Letter:	Yes

EXIT 14A (ON ROADWAY) (Continued) **S104700675**

Ref. Code:	01
COMU:	0901
CAS Number:	Not reported
Hazardous:	Not reported
Incident Location:	Not reported
Facility Type:	Commercial
Facility Phone:	Not reported
Substance(s):	DIESEL FUEL
Substance Type:	Liquid
Substance Identity:	Known
TCPA Chemical:	No
Hazrds Material:	Yes
Amnt Released:	35 GALS.
Release VE:	Estimate
Contained:	No
Release Type:	Terminated
Incident Desc:	SPILL
Status at Spill:	Not reported
NJ Spill Date:	1990-02-19 00:00:00
NJ Spill Time:	Not reported
NJ Spill Name:	Not reported
NJ Spill Title:	OEM
NJ Spill Phone:	Not reported
Other Date:	Not reported
Other Time:	Not reported
Other Name:	Not reported
Other Title:	Not reported
Other Phone:	Not reported
Injuries:	No
Public Exposure:	Yes
Road Closed:	Not reported
Facility Evacuation:	No
Receiving Water:	Not reported
Public Evacuation:	No
Police at Scene:	Yes
Firemen at Scene:	No
Contamination of:	Not reported
Nature of Incident:	Other
Wind Direction/Speed:	0
Assistance Requested:	No
Memo. Of Understanding:	Not reported
Drill/trng Exercise:	Not reported
Operator:	JOES
Contact Name:	Not reported
Caller Name:	REDACTED
Caller Title:	Not reported
Caller Address:	Not reported
Caller City,St,Zip:	Not reported
Caller Phone:	Not reported
Responsible Party:	Known
Responsible Party Name:	MAXIMUM QUALITY FOOD
Responsible Party Contact:	Not reported
Responsible Party Title:	Not reported
Responsible Party Telphone:	201-925-1800
Responsible Party Street:	1251 EAST LINDEN AVE
Responsible Party Municipality:	LINDEN
Responsible Party State:	NJ

EXIT 14A (ON ROADWAY) (Continued) **S104700675**

Responsible Party Zip:	Not reported
Responsible City,St,Zip:	LINDEN, NJ
Responsible Party County:	UNION
Local Municipality:	Not reported
Local Municipality Name:	DISP.30
Local Municipality Title:	BAYONNE PD.
Local Municipality Phone:	201-858-6900
Local Municipality Date:	02/19/1990
Local Municipality Time:	1800
Incident Name:	L.JONES
Incident Referred To:	DEQ
Incident Region:	ER1
Incident Phone:	PAGED
Incident Date:	02/19/1990
Incident Name:	L.JONES
Incident Referred To:	DEQ
Incident Region:	HQ1
Incident Phone:	ANS.PAGE
Incident Date:	1990-02-19 00:00:00
Comments: Not reported	
Date A310 Letter Printed:	Not reported
Date Local Authority Was Notified:	Not reported
Date Update:	Not reported
Date Report Faxed to Local Authority:	Not reported
Local Authority Notification Date:	Not reported
Reporter Name:	Not reported
Reporter Type:	Not reported
Rep Received Date:	Not reported
Reporter Title:	Not reported
Reporter Orgzn:	Not reported
Reporter Address:	Not reported
Reporter City,St,Zip:	Not reported
Reporter County:	Not reported
Incident Type:	Not reported
Incident Status:	Not reported
Incident Source Category:	Not reported
Incident Source Name:	Not reported
Incident Source Address:	Not reported
Incident Source Address 2:	Not reported
Incident Source City,St,Zip:	Not reported
Incident Source County:	Not reported
DEP Requested:	Not reported
Confidential:	Not reported

GD1573 **EXIT 14A - TW RAMP** **NJ SPILLS** **S104427872**
Target **NEW JERSEY TURNPIKE** **N/A**
Property **BAYONNE, NJ**

Site 1 of 3 in cluster GD

Actual: **19 ft.**
Focus Map: **13**

NJ SPILL:

Name:	EXIT 14A - TW RAMP
Address:	NEW JERSEY TURNPIKE
City,State,Zip:	BAYONNE, NJ
Trenton Dispatch Log Number:	13318
Case Number:	91-8-29-1145-46
Notify Type:	Not reported
Date Received:	08/29/1991

EXIT 14A - TW RAMP (Continued) **S104427872**

Location:	Other
Other Location:	Not reported
Incident Date:	08/29/1991
Incident Time:	1058
A310 Letter:	Yes
Ref. Code:	001
COMU:	0901
CAS Number:	141435
Hazardous:	Not reported
Incident Location:	Not reported
Facility Type:	Industrial
Facility Phone:	Not reported
Substance(s):	MONOETHANOLAMINE
Substance Type:	Liquid
Substance Identity:	Known
TCPA Chemical:	No
Hazrds Material:	Yes
Amnt Released:	LESS THAN 2 GAL
Release VE:	Estimate
Contained:	Yes
Release Type:	Terminated
Incident Desc:	Spill
Status at Spill:	VALVE MALFUNCTIONED ON DISABLED TRUCK CAUSING SPILL. NJ TURNPIKE IN PROCESS OF CLEANUP.
NJ Spill Date:	1991-08-29 00:00:00
NJ Spill Time:	Not reported
NJ Spill Name:	OEM
NJ Spill Title:	Not reported
NJ Spill Phone:	609-882-2000
Other Date:	Not reported
Other Time:	Not reported
Other Name:	Not reported
Other Title:	Not reported
Other Phone:	Not reported
Injuries:	No
Public Exposure:	No
Road Closed:	Not reported
Facility Evacuation:	No
Receiving Water:	NONE
Public Evacuation:	No
Police at Scene:	Yes
Firemen at Scene:	Yes
Contamination of:	Land
Nature of Incident:	Other
Wind Direction/Speed:	Not reported
Assistance Requested:	No
Memo. Of Understanding:	Not reported
Drill/trng Exercise:	Not reported
Operator:	DAVE
Contact Name:	Not reported
Caller Name:	REDACTED
Caller Title:	Not reported
Caller Address:	Not reported
Caller City,St,Zip:	Not reported
Caller Phone:	Not reported
Responsible Party:	Known
Responsible Party Name:	GEORGE S. COYNE CHEM

EXIT 14A - TW RAMP (Continued) **S104427872**

Responsible Party Contact:	Not reported
Responsible Party Title:	Not reported
Responsible Party Telphone:	Not reported
Responsible Party Street:	3015 STATE RD
Responsible Party Municipality:	CROYDON
Responsible Party State:	PA
Responsible Party Zip:	Not reported
Responsible City,St,Zip:	CROYDON, PA
Responsible Party County:	BUCKS
Local Municipality:	Not reported
Local Municipality Name:	BAYONNE CITY
Local Municipality Title:	DISP PAULUCHA
Local Municipality Phone:	201-858-6005
Local Municipality Date:	08/29/1991
Local Municipality Time:	1154
Incident Name:	CHRIS GIBBONS
Incident Referred To:	DEQ
Incident Region:	ER1
Incident Phone:	Office,Faxed
Incident Date:	08/29/1991
Comments: Not reported	
Date A310 Letter Printed:	Not reported
Date Local Authority Was Notified:	Not reported
Date Update:	Not reported
Date Report Faxed to Local Authority:	Not reported
Local Authority Notification Date:	Not reported
Reporter Name:	Not reported
Reporter Type:	Not reported
Rep Received Date:	Not reported
Reporter Title:	Not reported
Reporter Orgzn:	Not reported
Reporter Address:	Not reported
Reporter City,St,Zip:	Not reported
Reporter County:	Not reported
Incident Type:	Not reported
Incident Status:	Not reported
Incident Source Category:	Not reported
Incident Source Name:	Not reported
Incident Source Address:	Not reported
Incident Source Address 2:	Not reported
Incident Source City,St,Zip:	Not reported
Incident Source County:	Not reported
DEP Requested:	Not reported
Confidential:	Not reported

GD1574 **INTERCHANGE 14A** **NJ SPILLS** **S104421294**
Target **LANE 2 ENTRY** **N/A**
Property **BAYONNE, NJ**

Site 2 of 3 in cluster GD

Actual: **19 ft.**
Focus Map: **13**

NJ SPILL:

Name:	INTERCHANGE 14A
Address:	LANE 2 ENTRY
City,State,Zip:	BAYONNE, NJ
Trenton Dispatch Log Number:	168
Case Number:	91-1-4-1517-33
Notify Type:	Not reported

INTERCHANGE 14A (Continued) **S104421294**

Date Received:	01/04/1991
Location:	Other
Other Location:	Not reported
Incident Date:	01/04/1991
Incident Time:	1506
A310 Letter:	Yes
Ref. Code:	001
COMU:	0901
CAS Number:	Not reported
Hazardous:	Not reported
Incident Location:	Not reported
Facility Type:	Industrial
Facility Phone:	Not reported
Substance(s):	UNKNOWN LIQUID
Substance Type:	Liquid
Substance Identity:	Unknown
TCPA Chemical:	Unknown
Hazrds Material:	Unknown
Amnt Released:	1 PINT
Release VE:	Estimate
Contained:	C
Release Type:	Terminated
Incident Desc:	Spill
Status at Spill:	SMALL LEAK ON GROUND-COIN COLLECTOR TO HOSPITAL WITH CHEST PAINS AND NAUSEA AND HEADACHE
NJ Spill Date:	1991-01-04 00:00:00
NJ Spill Time:	1539
NJ Spill Name:	OEM
NJ Spill Title:	LT DAVIES
NJ Spill Phone:	609-882-2000
Other Date:	Not reported
Other Time:	Not reported
Other Name:	Not reported
Other Title:	Not reported
Other Phone:	Not reported
Injuries:	Yes
Public Exposure:	Yes
Road Closed:	Not reported
Facility Evacuation:	No
Receiving Water:	NONE
Public Evacuation:	No
Police at Scene:	Yes
Firemen at Scene:	No
Contamination of:	Land
Nature of Incident:	Other
Wind Direction/Speed:	Not reported
Assistance Requested:	Yes
Memo. Of Understanding:	Not reported
Drill/trng Exercise:	Not reported
Operator:	RICH
Contact Name:	Not reported
Caller Name:	REDACTED
Caller Title:	Not reported
Caller Address:	Not reported
Caller City,St,Zip:	Not reported
Caller Phone:	Not reported
Responsible Party:	UnKnown

INTERCHANGE 14A (Continued) **S104421294**

Responsible Party Name:	Not reported
Responsible Party Contact:	Not reported
Responsible Party Title:	Not reported
Responsible Party Telphone:	Not reported
Responsible Party Street:	Not reported
Responsible Party Municipality:	Not reported
Responsible Party State:	Not reported
Responsible Party Zip:	Not reported
Responsible City,St,Zip:	Not reported
Responsible Party County:	Not reported
Local Municipality:	Not reported
Local Municipality Name:	BAYONNE CITY
Local Municipality Title:	OPER 125
Local Municipality Phone:	201-858-6005
Local Municipality Date:	01/04/1991
Local Municipality Time:	1541
Incident Name:	BRUCE DOYLE
Incident Referred To:	DEQ
Incident Region:	ER1
Incident Phone:	Paged,Office
Incident Date:	01/04/1991
Comments: Not reported	
Date A310 Letter Printed:	Not reported
Date Local Authority Was Notified:	Not reported
Date Update:	Not reported
Date Report Faxed to Local Authority:	1991-01-04 00:00:00
Local Authority Notification Date:	Not reported
Reporter Name:	Not reported
Reporter Type:	Not reported
Rep Received Date:	Not reported
Reporter Title:	Not reported
Reporter Orgzn:	Not reported
Reporter Address:	Not reported
Reporter City,St,Zip:	Not reported
Reporter County:	Not reported
Incident Type:	Not reported
Incident Status:	Not reported
Incident Source Category:	Not reported
Incident Source Name:	Not reported
Incident Source Address:	Not reported
Incident Source Address 2:	Not reported
Incident Source City,St,Zip:	Not reported
Incident Source County:	Not reported
DEP Requested:	Not reported
Confidential:	Not reported

GD1575 **NJ TURNPIKE INTERCHANGE 14A TOLL PLAZA** **NJ UST** **U000362483**
Target **NEW JERSEY TPKE MP HBE 3.2** **N/A**
Property **JERSEY CITY, NJ 08000**

Site 3 of 3 in cluster GD

Actual:
17 ft.

Focus Map:
13

UST:
Facility ID: 013191

Contact:
Owner Name: Not Identified Not Identified

NJ TURNPIKE INTERCHANGE 14A TOLL PLAZA (Continued) **U000362483**

Organization:	BLDG MANAGER
Contact Type(UST Reg):	Facility Operator
Contact Address (UST Reg):	NJ TURNPIKE AUTHORITY
Contact Address 2 (UST Reg):	PO BOX 335
Conact City,St,Zip (UST Reg):	Hightstown, NJ 08520

Owner Name:	BRIAN F CAMPBELL
Organization:	NJ TURNPIKE AUTHORITY
Contact Type(UST Reg):	Tank Owner
Contact Address (UST Reg):	PO BOX 335
Contact Address 2 (UST Reg):	ATTN: JUDITH GRANT
Conact City,St,Zip (UST Reg):	Hightstown, NJ 08520

Tanks:

Tank Id:	TANK-1
Tank Number:	E1
Tank Status:	**Removed**
Tank Status Date:	10/25/1995
Install Date:	01/01/1957
Tank Contents:	Leaded Gasoline
Tank Size:	550
Tank Compliance:	No
Overfill:	No
Compliance Monitoring?:	No
Overfill Protection:	No
Spill Containment:	No
Tank Wellhead Protection:	Not reported
Tank/Pipe Construction Type:	Tank Bare steel
Tank/Pipe Construction Type:	Pipe Bare steel
Tank/Pipe Monitor:	Pipe None
Tank/Pipe Monitor:	Tank None

Tank Id:	TANK-2
Tank Number:	E2
Tank Status:	**Removed**
Tank Status Date:	10/25/1995
Install Date:	01/01/1986
Tank Contents:	Medium Diesel Fuel (No. 2-D)
Tank Size:	275
Tank Compliance:	No
Overfill:	No
Compliance Monitoring?:	No
Overfill Protection:	No
Spill Containment:	No
Tank Wellhead Protection:	Not reported
Tank/Pipe Construction Type:	Tank Bare steel
Tank/Pipe Construction Type:	Pipe Bare steel
Tank/Pipe Monitor:	Pipe None
Tank/Pipe Monitor:	Tank Inventory Control
Tank/Pipe Monitor:	Tank Manual Tank Gauging

FK1576 **MARIST HIGH SCHOOL** **NJ Release** **S104428251**
57TH.&KENNEDY BLVD **N/A**
< 1/8 **BAYONNE, NJ**
1 ft.

Site 4 of 7 in cluster FK

Actual: NJ Release:
33 ft.

Focus Map:
9

Name:	MARIST HIGH SCHOOL
Address:	57TH.&KENNEDY BLVD
City,State,Zip:	BAYONNE, NJ
Facility Type:	Snstve Pop
Facility Phone:	Not reported
Incident Date:	09/12/1991
Incident Time:	ONGO
Trenton Dispatch Log Number:	14141
Case Number:	91-9-12-1307-34
Date Received:	09/12/1991
Nature of Incident:	Citizen
Operator:	CARM
Incident Type:	Not reported
Incident Location:	Not reported
Location:	Facility
Other Location:	Not reported
Contact Name:	Not reported
Caller Name:	REDACTED
Caller Title:	Not reported
Caller Address:	Not reported
Caller City,St,Zip:	Not reported
Caller Telephone:	Not reported
Substance(s):	SOIL CONTAMINATED W/ UNKNOWN MATERIAL
Substance Type:	Solid
Substance Identity:	Known
CAS Number:	Not reported
A310 Letter:	Yes
TCPA Chemical:	Unknown
Hazrds Material:	Yes
COMU:	0901
Ref. Code:	001
Amt Released:	UNKNOWN
Contained:	Yes
Release Type:	Intermittent
Release VE:	Not reported
Injuries:	No
Public Exposure:	Yes
Facility Evacuation:	No
Police at Scene:	No
Firemen at Scene:	No
Contamination of:	Land
Receiving Water:	NONE
Status at Spill:	HAULING CONTAMINATED SOIL FROM INCIDENT LOCATION WITHOUT PERMITS.UNKNOWN WHERE THE SOIL IS DUMPED.
NJ Spill Date:	1991-09-12 00:00:00
NJ Spill Time:	Not reported
NJ Spill Name:	OEM
NJ Spill Title:	Not reported
NJ Spill Phone:	609-882-2000
Other Date:	Not reported
Other Time:	Not reported
Other Name:	Not reported

MARIST HIGH SCHOOL (Continued) **S104428251**

Other Title:	Not reported
Other Telephone:	Not reported
Public Evacuation:	No
Assistance Requested:	Yes
Wind Direction/Speed:	Not reported
Local Municipality Notified:	Not reported
Local Municipality Name:	BAYONNE CITY
Local Municipality Title:	F.F.MANNO
Local Municipality Telephone:	201-858-6005
Local Municipality Date:	09/12/1991
Local Municipality Time:	1316
Incident Description:	Illegal Dumping
Incident Name:	WALT JANICEK
Incident Referred To:	DEQ
Incident Region:	ER1
Incident Telephone:	Office,Faxed
Incident Date:	09/12/1991
Incident time:	1313
Incident ITM:	T
Comments:	Not reported
Date A310 Letter Printed:	1991-09-12 00:00:00
Date Local Authority Was Notified:	Not reported
Date Updated:	Not reported
Date Report Faxed to Local Authority:	1991-09-12 00:00:00
Local Authority Notification Date:	Not reported
Rep Receive Date:	Not reported
Reporter Type:	Not reported
Reporter Name:	Not reported
Reporter Title:	Not reported
Reporter Org:	Not reported
Reporter Address:	Not reported
Reporter City,St,Zip:	Not reported
Reporter County:	Not reported
Incident Status:	Not reported
Incident Category Source:	Not reported
Incident Source Name:	Not reported
Incident Source Address:	Not reported
Incident Source Address 2:	Not reported
Incident Source City,St,Zip:	Not reported
Incident Source County:	Not reported
DEP Requested:	Not reported
Confidential:	Not reported
Notify Type:	Not reported
Road Closed:	Not reported
Direction:	Not reported
Responsible Party:	Known
Responsible Party Name:	TIAMO TRUCKING
Responsible Party Contact:	Not reported
Responsible Party Title:	Not reported
Responsible Party Phone:	Not reported
Responsible Party Street:	17 E. 53 RD.ST
Responsible Party County:	HUDSON
Responsible Party City,St,Zip:	BAYONNE, NJ
Memo. Of Understanding:	Not reported
Drill/trng Exercise:	Not reported
Hazardous:	Not reported

FK1577 **AROUND MARIST HIGH SCHOOL** **NJ Release** **S107101125**
55TH STREET **N/A**
< 1/8 **BAYONNE, NJ**
1 ft.

Site 5 of 7 in cluster FK

Actual: NJ Release:
33 ft.

Focus Map:
9

Name:	AROUND MARIST HIGH SCHOOL
Address:	55TH STREET
City,State,Zip:	BAYONNE, NJ
Facility Type:	Residential
Facility Phone:	Not reported
Incident Date:	Not reported
Incident Time:	ONGO
Trenton Dispatch Log Number:	5764
Case Number:	87-09-05-0916
Date Received:	09/05/1987
Nature of Incident:	Citizen
Operator:	JIMH
Incident Type:	Not reported
Incident Location:	Not reported
Location:	Facility
Other Location:	Not reported
Contact Name:	Not reported
Caller Name:	REDACTED
Caller Title:	Not reported
Caller Address:	Not reported
Caller City,St,Zip:	Not reported
Caller Telephone:	Not reported
Substance(s):	GARBAGE
Substance Type:	Not reported
Substance Identity:	Suspected
CAS Number:	Not reported
A310 Letter:	Not reported
TCPA Chemical:	Not reported
Hazrds Material:	No
COMU:	0901
Ref. Code:	Not reported
Amt Released:	UNK
Contained:	Unknown
Release Type:	Intermittent
Release VE:	Not reported
Injuries:	No
Public Exposure:	Yes
Facility Evacuation:	No
Police at Scene:	No
Firemen at Scene:	Not reported
Contamination of:	Not reported
Receiving Water:	Not reported
Status at Spill:	Not reported
NJ Spill Date:	Not reported
NJ Spill Time:	Not reported
NJ Spill Name:	Not reported
NJ Spill Title:	Not reported
NJ Spill Phone:	Not reported
Other Date:	Not reported
Other Time:	Not reported
Other Name:	Not reported
Other Title:	Not reported

AROUND MARIST HIGH SCHOOL (Continued) **S107101125**

Other Telephone:	Not reported
Public Evacuation:	Not reported
Assistance Requested:	Yes
Wind Direction/Speed:	0
Local Municipality Notified:	Not reported
Local Municipality Name:	Not reported
Local Municipality Title:	Not reported
Local Municipality Telephone:	Not reported
Local Municipality Date:	Not reported
Local Municipality Time:	Not reported
Incident Description:	ILLEGAL DUMPING
Incident Name:	Not reported
Incident Referred To:	Not reported
Incident Region:	Not reported
Incident Telephone:	Not reported
Incident Date:	Not reported
Incident time:	Not reported
Incident ITM:	Not reported
Comments: Not reported	
Date A310 Letter Printed:	Not reported
Date Local Authority Was Notified:	Not reported
Date Updated:	Not reported
Date Report Faxed to Local Authority:	Not reported
Local Authority Notification Date:	Not reported
Rep Receive Date:	Not reported
Reporter Type:	Not reported
Reporter Name:	Not reported
Reporter Title:	Not reported
Reporter Org:	Not reported
Reporter Address:	Not reported
Reporter City,St,Zip:	Not reported
Reporter County:	Not reported
Incident Status:	Not reported
Incident Category Source:	Not reported
Incident Source Name:	Not reported
Incident Source Address:	Not reported
Incident Source Address 2:	Not reported
Incident Source City,St,Zip:	Not reported
Incident Source County:	Not reported
DEP Requested:	Not reported
Confidential:	Not reported
Notify Type:	Not reported
Road Closed:	Not reported
Direction:	Not reported
Responsible Party:	Known
Responsible Party Name:	BAYONNE'S DURABLE
Responsible Party Contact:	Not reported
Responsible Party Title:	Not reported
Responsible Party Phone:	Not reported
Responsible Party Street:	Not reported
Responsible Party County:	HUDSON
Responsible Party City,St,Zip:	BAYONNE, NJ
Memo. Of Understanding:	Not reported
Drill/trng Exercise:	Not reported
Hazardous:	Not reported

FK1578 **LOOP AREA/REAR OF MARIST HIGH** **NJ Release** **S102224648**
RT440 **N/A**
< 1/8 **BAYONNE, NJ**
1 ft.

Site 6 of 7 in cluster FK

Actual: NJ Release:
33 ft.

Focus Map:
9

Name:	LOOP AREA/REAR OF MARIST HIGH
Address:	RT440
City,State,Zip:	BAYONNE, NJ
Facility Type:	Commercial
Facility Phone:	Not reported
Incident Date:	03/21/1996
Incident Time:	2043
Trenton Dispatch Log Number:	4272
Case Number:	96-3-21-2114-12
Date Received:	03/21/1996
Nature of Incident:	Municipal
Operator:	ROB
Incident Type:	Not reported
Incident Location:	Not reported
Location:	Transport
Other Location:	Not reported
Contact Name:	Not reported
Caller Name:	REDACTED
Caller Title:	Not reported
Caller Address:	Not reported
Caller City,St,Zip:	Not reported
Caller Telephone:	Not reported
Substance(s):	OIL MOTOR
Substance Type:	Liquid
Substance Identity:	Suspected
CAS Number:	Not reported
A310 Letter:	No
TCPA Chemical:	No
Hazrds Material:	Yes
COMU:	0901
Ref. Code:	001
Amt Released:	UNKNOWN
Contained:	Yes
Release Type:	Terminated
Release VE:	Not reported
Injuries:	No
Public Exposure:	No
Facility Evacuation:	No
Police at Scene:	Yes
Firemen at Scene:	Yes
Contamination of:	Land
Receiving Water:	NONE
Status at Spill:	15/55 GAL LEAKING ABANDONED CONTAINERS ON ROADWAY. UNKNOWN SOURCE. CLEANUP IN PROGRESS BY FD AND DPW.
NJ Spill Date:	Not reported
NJ Spill Time:	Not reported
NJ Spill Name:	Not reported
NJ Spill Title:	Not reported
NJ Spill Phone:	Not reported
Other Date:	Not reported
Other Time:	Not reported
Other Name:	Not reported

LOOP AREA/REAR OF MARIST HIGH (Continued) **S102224648**

Other Title:	Not reported
Other Telephone:	Not reported
Public Evacuation:	No
Assistance Requested:	No
Wind Direction/Speed:	Not reported
Local Municipality Notified:	Not reported
Local Municipality Name:	Not reported
Local Municipality Title:	Not reported
Local Municipality Telephone:	Not reported
Local Municipality Date:	Not reported
Local Municipality Time:	Not reported
Incident Description:	Abandoned Containers
Incident Name:	WALT JANICEK
Incident Referred To:	DRPSR
Incident Region:	ER1
Incident Telephone:	Paged,Faxed
Incident Date:	03/21/1996
Incident time:	2118
Incident ITM:	B
Comments: Not reported	
Date A310 Letter Printed:	1996-03-21 00:00:00
Date Local Authority Was Notified:	Not reported
Date Updated:	Not reported
Date Report Faxed to Local Authority:	1996-03-21 00:00:00
Local Authority Notification Date:	Not reported
Rep Receive Date:	Not reported
Reporter Type:	Not reported
Reporter Name:	Not reported
Reporter Title:	Not reported
Reporter Org:	Not reported
Reporter Address:	Not reported
Reporter City,St,Zip:	Not reported
Reporter County:	Not reported
Incident Status:	Not reported
Incident Category Source:	Not reported
Incident Source Name:	Not reported
Incident Source Address:	Not reported
Incident Source Address 2:	Not reported
Incident Source City,St,Zip:	Not reported
Incident Source County:	Not reported
DEP Requested:	Not reported
Confidential:	Not reported
Notify Type:	Not reported
Road Closed:	Not reported
Direction:	Not reported
Responsible Party:	UnKnown
Responsible Party Name:	Not reported
Responsible Party Contact:	Not reported
Responsible Party Title:	Not reported
Responsible Party Phone:	Not reported
Responsible Party Street:	Not reported
Responsible Party County:	Not reported
Responsible Party City,St,Zip:	Not reported
Memo. Of Understanding:	Not reported
Drill/trng Exercise:	Not reported
Hazardous:	Not reported

FK1579 **REAR OF MARST HIGH SCHOOL** **NJ SPILLS** **S104437660**
RT.440 **N/A**
< 1/8 **BAYONNE, NJ**
1 ft.

Site 7 of 7 in cluster FK

Actual: NJ SPILL:
33 ft.

Focus Map: **9**

Name:	REAR OF MARST HIGH SCHOOL
Address:	RT.440
City,State,Zip:	BAYONNE, NJ
Trenton Dispatch Log Number:	11470
Case Number:	92-7-15-1718-56
Notify Type:	Not reported
Date Received:	07/15/1992
Location:	Other
Other Location:	Not reported
Incident Date:	07/15/1992
Incident Time:	1645
A310 Letter:	No
Ref. Code:	001
COMU:	0901
CAS Number:	Not reported
Hazardous:	Not reported
Incident Location:	Not reported
Facility Type:	Residential
Facility Phone:	Not reported
Substance(s):	DIESEL FUEL
Substance Type:	Liquid
Substance Identity:	Known
TCPA Chemical:	No
Hazrds Material:	Yes
Amnt Released:	30 GALS
Release VE:	Estimate
Contained:	Yes
Release Type:	Continuous
Incident Desc:	Spill,MVA
Status at Spill:	MVA CAUSE OF SPILL. MATERIAL DID ENTER A CATCH BASIN FOR STORM SEWER.NO WATER WAY AFFECTED YET.
NJ Spill Date:	Not reported
NJ Spill Time:	Not reported
NJ Spill Name:	Not reported
NJ Spill Title:	Not reported
NJ Spill Phone:	Not reported
Other Date:	Not reported
Other Time:	Not reported
Other Name:	Not reported
Other Title:	Not reported
Other Phone:	Not reported
Injuries:	No
Public Exposure:	No
Road Closed:	Not reported
Facility Evacuation:	No
Receiving Water:	UNKNOWN
Public Evacuation:	No
Police at Scene:	Yes
Firemen at Scene:	Yes
Contamination of:	Land,Water
Nature of Incident:	Municipal
Wind Direction/Speed:	Not reported

REAR OF MARST HIGH SCHOOL (Continued) **S104437660**

Assistance Requested:	No
Memo. Of Understanding:	Not reported
Drill/trng Exercise:	Not reported
Operator:	ROGER
Contact Name:	Not reported
Caller Name:	REDACTED
Caller Title:	Not reported
Caller Address:	Not reported
Caller City,St,Zip:	Not reported
Caller Phone:	Not reported
Responsible Party:	UnKnown
Responsible Party Name:	Not reported
Responsible Party Contact:	Not reported
Responsible Party Title:	Not reported
Responsible Party Telphone:	Not reported
Responsible Party Street:	Not reported
Responsible Party Municipality:	Not reported
Responsible Party State:	Not reported
Responsible Party Zip:	Not reported
Responsible City,St,Zip:	Not reported
Responsible Party County:	Not reported
Local Municipality:	Not reported
Local Municipality Name:	Not reported
Local Municipality Title:	Not reported
Local Municipality Phone:	Not reported
Local Municipality Date:	Not reported
Local Municipality Time:	Not reported
Incident Name:	L.GARY
Incident Referred To:	DRPSR
Incident Region:	ER1
Incident Phone:	Paged,Faxed
Incident Date:	07/15/1992
Comments: Not reported	
Date A310 Letter Printed:	Not reported
Date Local Authority Was Notified:	Not reported
Date Update:	Not reported
Date Report Faxed to Local Authority:	1992-07-15 00:00:00
Local Authority Notification Date:	Not reported
Reporter Name:	Not reported
Reporter Type:	Not reported
Rep Received Date:	Not reported
Reporter Title:	Not reported
Reporter Orgzn:	Not reported
Reporter Address:	Not reported
Reporter City,St,Zip:	Not reported
Reporter County:	Not reported
Incident Type:	Not reported
Incident Status:	Not reported
Incident Source Category:	Not reported
Incident Source Name:	Not reported
Incident Source Address:	Not reported
Incident Source Address 2:	Not reported
Incident Source City,St,Zip:	Not reported
Incident Source County:	Not reported
DEP Requested:	Not reported
Confidential:	Not reported

1580 **ROADSIDE SPRING LINE & DISTRIBUTION AVE** **NJ SPILLS** **S102216671**
< 1/8 **PORT NEWARK, NJ** **N/A**
1 ft.

NJ SPILL:

Actual: **18 ft.**

Focus Map: **7**

Name:	ROADSIDE SPRING LINE &
Address:	DISTRIBUTION AVE
City,State,Zip:	PORT NEWARK, NJ
Trenton Dispatch Log Number:	9188
Case Number:	95-6-16-1221-35
Notify Type:	Not reported
Date Received:	06/16/1995
Location:	Other
Other Location:	Not reported
Incident Date:	06/16/1995
Incident Time:	1030
A310 Letter:	Yes
Ref. Code:	101
COMU:	0714
CAS Number:	Not reported
Hazardous:	Not reported
Incident Location:	Not reported
Facility Type:	Industrial
Facility Phone:	Not reported
Substance(s):	DIESEL FUEL
Substance Type:	Liquid
Substance Identity:	Known
TCPA Chemical:	No
Hazrds Material:	Yes
Amnt Released:	15 GALS.
Release VE:	Estimate
Contained:	Yes
Release Type:	Terminated
Incident Desc:	Spill
Status at Spill:	LINE ON SADDLE TANK RUPTURED CAUSING SPILL OF MATERIAL. PORT AUTH PD HANDLED CLEANUP.
NJ Spill Date:	Not reported
NJ Spill Time:	Not reported
NJ Spill Name:	Not reported
NJ Spill Title:	Not reported
NJ Spill Phone:	Not reported
Other Date:	Not reported
Other Time:	Not reported
Other Name:	Not reported
Other Title:	Not reported
Other Phone:	Not reported
Injuries:	No
Public Exposure:	No
Road Closed:	Not reported
Facility Evacuation:	No
Receiving Water:	Not reported
Public Evacuation:	No
Police at Scene:	No
Firemen at Scene:	No
Contamination of:	Land
Nature of Incident:	Other
Wind Direction/Speed:	Not reported
Assistance Requested:	No

ROADSIDE SPRING LINE & (Continued) **S102216671**

Memo. Of Understanding:	Not reported
Drill/trng Exercise:	Not reported
Operator:	JOEG
Contact Name:	Not reported
Caller Name:	REDACTED
Caller Title:	Not reported
Caller Address:	Not reported
Caller City,St,Zip:	Not reported
Caller Phone:	Not reported
Responsible Party:	Known
Responsible Party Name:	COVIELLO TRANSPORT S
Responsible Party Contact:	LEWIS LUCIANO
Responsible Party Title:	DRIVER
Responsible Party Telphone:	Not reported
Responsible Party Street:	58 WILDERNESS DR
Responsible Party Municipality:	STONY POINT
Responsible Party State:	NY
Responsible Party Zip:	Not reported
Responsible City,St,Zip:	STONY POINT, NY
Responsible Party County:	Not reported
Local Municipality:	Not reported
Local Municipality Name:	NEWARK CITY
Local Municipality Title:	OPER #78
Local Municipality Phone:	201-733-7400
Local Municipality Date:	06/16/1995
Local Municipality Time:	1231
Incident Name:	Not reported
Incident Referred To:	DRPSR
Incident Region:	BFO-CAS
Incident Phone:	Faxed
Incident Date:	06/16/1995
Comments: Not reported	
Date A310 Letter Printed:	Not reported
Date Local Authority Was Notified:	Not reported
Date Update:	Not reported
Date Report Faxed to Local Authority:	Not reported
Local Authority Notification Date:	Not reported
Reporter Name:	Not reported
Reporter Type:	Not reported
Rep Received Date:	Not reported
Reporter Title:	Not reported
Reporter Orgzn:	Not reported
Reporter Address:	Not reported
Reporter City,St,Zip:	Not reported
Reporter County:	Not reported
Incident Type:	Not reported
Incident Status:	Not reported
Incident Source Category:	Not reported
Incident Source Name:	Not reported
Incident Source Address:	Not reported
Incident Source Address 2:	Not reported
Incident Source City,St,Zip:	Not reported
Incident Source County:	Not reported
DEP Requested:	Not reported
Confidential:	Not reported

FS1581 **PSE&G GREENVILLE SUBSTATION** **NJ NJEMS** **S113550326**
42 GARFIELD AVE **N/A**
< 1/8 **JERSEY CITY, NJ 07303**
1 ft.

Site 2 of 4 in cluster FS

Actual: NJEMS:
38 ft.

Name:	PSE&G GREENVILLE SUBSTATION
Address:	42 GARFIELD AVE
City,State,Zip:	JERSEY CITY, NJ 07303
Site Id:	21632
Municipality:	JERSEY CITY
Municipality Name From Spatial Overlay:	JERSEY CITY
GNIS Civil Code For Municipality:	885264
Municipal Code (NJ-1040):	0906
X Coord:	603485
Y Coord:	675587
Coord System:	NJ STATE PLANE (NAD83) - USFEET
Coord Type:	GPS
Coord Orign:	DEP-GIS
State Standard Numeric Code From Spatial Overlay:	0906
Unique Feature Number For Municipality From Spatial Overlay:	3401736000
Eleven Digit Hydrologic Unit Code From Spatial Overlay):	02030104010
Fourteen Digit Hydrologic Unit Code From Spatial Overlay:	02030104010030
Watershed Management Area Number From Spatial Overlay:	07
Watershed Management Area Name From Spatial Overlay:	Arthur Kill
Water Region Code From Spatial Overlay:	2
Water Region Name From Spatial Overlay:	Raritan
Sub Watershed Name From Overlay:	Upper NY Bay / Kill Van Kull (74d07m30s)
Watershed Name From Spatial Overlay:	Newark Bay / Kill Van Kull / Upr NY Bay

Focus Map:
9

FS1582 **GREENVILLE SUBSTATION** **NJ SPILLS** **S105334175**
42 GARFIELD AVE **N/A**
< 1/8 **JERSEY CITY, NJ**
1 ft.

Site 3 of 4 in cluster FS

Actual: NJ SPILL:
38 ft.

Name:	GREENVILLE SUBSTATION
Address:	42 GARFIELD AVE
City,State,Zip:	JERSEY CITY, NJ
Trenton Dispatch Log Number:	33712
Case Number:	98-10-25-0941-58
Notify Type:	Facility
Date Received:	10/25/1998
Location:	Facility
Other Location:	Not reported
Incident Date:	10/25/1998
Incident Time:	Not reported
A310 Letter:	True
Ref. Code:	101
COMU:	0906
CAS Number:	Not reported
Hazardous:	Unknown
Incident Location:	Not reported
Facility Type:	Industrial
Facility Phone:	Not reported
Substance(s):	Not reported
Substance Type:	Not reported
Substance Identity:	Not reported

Focus Map:
9

GREENVILLE SUBSTATION (Continued) **S105334175**

TCPA Chemical:	Not reported
Hazrds Material:	Not reported
Amnt Released:	Not reported
Release VE:	Not reported
Contained:	Not reported
Release Type:	Not reported
Incident Desc:	Not reported
Status at Spill:	HISTORICAL DISCHARGE.
NJ Spill Date:	Not reported
NJ Spill Time:	Not reported
NJ Spill Name:	Not reported
NJ Spill Title:	Not reported
NJ Spill Phone:	Not reported
Other Date:	Not reported
Other Time:	Not reported
Other Name:	Not reported
Other Title:	Not reported
Other Phone:	Not reported
Injuries:	No
Public Exposure:	No
Road Closed:	No
Facility Evacuation:	No
Receiving Water:	Not reported
Public Evacuation:	No
Police at Scene:	No
Firemen at Scene:	No
Contamination of:	Land
Nature of Incident:	Not reported
Wind Direction/Speed:	0
Assistance Requested:	No
Memo. Of Understanding:	No
Drill/trng Exercise:	No
Operator:	PAT
Contact Name:	Not reported
Caller Name:	REDACTED
Caller Title:	Not reported
Caller Address:	Not reported
Caller City,St,Zip:	Not reported
Caller Phone:	Not reported
Responsible Party:	Known
Responsible Party Name:	PSE&G
Responsible Party Contact:	RICHARD BLACKMAN
Responsible Party Title:	Not reported
Responsible Party Telphone:	973-430-8278
Responsible Party Street:	80 PARK PLAZA T-24C
Responsible Party Municipality:	NEWARK
Responsible Party State:	NJ
Responsible Party Zip:	07102
Responsible City,St,Zip:	NEWARK, NJ
Responsible Party County:	ESSEX
Local Municipality:	No
Local Municipality Name:	Not reported
Local Municipality Title:	Not reported
Local Municipality Phone:	Not reported
Local Municipality Date:	Not reported
Local Municipality Time:	Not reported
Incident Name:	Not reported

GREENVILLE SUBSTATION (Continued) **S105334175**

Incident Referred To:	Not reported
Incident Region:	Not reported
Incident Phone:	Not reported
Incident Date:	Not reported
Comments:	Not reported
Date A310 Letter Printed:	Not reported
Date Local Authority Was Notified:	Not reported
Date Update:	Not reported
Date Report Faxed to Local Authority:	Not reported
Local Authority Notification Date:	Not reported
Reporter Name:	Not reported
Reporter Type:	Not reported
Rep Received Date:	Not reported
Reporter Title:	Not reported
Reporter Orgzn:	Not reported
Reporter Address:	Not reported
Reporter City,St,Zip:	Not reported
Reporter County:	Not reported
Incident Type:	Not reported
Incident Status:	Not reported
Incident Source Category:	Not reported
Incident Source Name:	Not reported
Incident Source Address:	Not reported
Incident Source Address 2:	Not reported
Incident Source City,St,Zip:	Not reported
Incident Source County:	Not reported
DEP Requested:	Not reported
Confidential:	Not reported

FS1583 **PSE&G GREENVILLE SUBSTATION** **FINDS** **1007010371**
42 GARFIELD AVE **N/A**
< 1/8 **JERSEY CITY, NJ 07303**
1 ft.

Site 4 of 4 in cluster FS

Actual:
38 ft.

FINDS:
Registry ID: 110014872575

Focus Map:
9

Click Here:

Environmental Interest/Information System:
NJ-NJEMS (New Jersey - New Jersey Environmental Management System).
The Department of Environmental Protection (NJDEP) manages large databases of environmental information in this integrated system.

Click this hyperlink while viewing on your computer to access additional FINDS: detail in the EDR Site Report.

1584 **NORTH TERMINAL** **NJ SPILLS** **S104353427**
DOREMUS & DISTRUBUTI **N/A**
< 1/8 **NEWARK, NJ**
1 ft.

Actual:
17 ft.

Focus Map:
8

NJ SPILL:

Name:	NORTH TERMINAL
Address:	DOREMUS & DISTRUBUTI
City,State,Zip:	NEWARK, NJ
Trenton Dispatch Log Number:	5583
Case Number:	90-05-03-0248
Notify Type:	Not reported
Date Received:	05/03/1990
Location:	Other
Other Location:	Not reported
Incident Date:	05/03/1990
Incident Time:	0220
A310 Letter:	No
Ref. Code:	01
COMU:	0714
CAS Number:	Not reported
Hazardous:	Not reported
Incident Location:	Not reported
Facility Type:	Industrial
Facility Phone:	Not reported
Substance(s):	DIESEL FUEL
Substance Type:	Liquid
Substance Identity:	Known
TCPA Chemical:	No
Hazrds Material:	Yes
Amnt Released:	1000 GALS.
Release VE:	Estimate
Contained:	No
Release Type:	Continuous
Incident Desc:	SPILL
Status at Spill:	Not reported
NJ Spill Date:	1990-05-03 00:00:00
NJ Spill Time:	0257
NJ Spill Name:	MISHAK
NJ Spill Title:	OEM
NJ Spill Phone:	609-882-2000
Other Date:	Not reported
Other Time:	Not reported
Other Name:	Not reported
Other Title:	Not reported
Other Phone:	Not reported
Injuries:	No
Public Exposure:	No
Road Closed:	Not reported
Facility Evacuation:	No
Receiving Water:	Not reported
Public Evacuation:	No
Police at Scene:	Yes
Firemen at Scene:	Yes
Contamination of:	Not reported
Nature of Incident:	Facility
Wind Direction/Speed:	0
Assistance Requested:	No
Memo. Of Understanding:	Not reported

NORTH TERMINAL (Continued) **S104353427**

Drill/trng Exercise:	Not reported
Operator:	JIMH
Contact Name:	Not reported
Caller Name:	REDACTED
Caller Title:	Not reported
Caller Address:	Not reported
Caller City,St,Zip:	Not reported
Caller Phone:	Not reported
Responsible Party:	Known
Responsible Party Name:	CONRAIL
Responsible Party Contact:	RICHARD JURAM
Responsible Party Title:	SUPV.
Responsible Party Telphone:	215-596-2438
Responsible Party Street:	15 NORTH 32ND
Responsible Party Municipality:	PHILADELPHA
Responsible Party State:	PA
Responsible Party Zip:	Not reported
Responsible City,St,Zip:	PHILADELPHA, PA
Responsible Party County:	Not reported
Local Municipality:	Not reported
Local Municipality Name:	Not reported
Local Municipality Title:	Not reported
Local Municipality Phone:	Not reported
Local Municipality Date:	Not reported
Local Municipality Time:	Not reported
Incident Name:	M. GARAMONE
Incident Referred To:	DEQ
Incident Region:	ER1
Incident Phone:	HOME
Incident Date:	05/03/1990
Incident Name:	Not reported
Incident Referred To:	DEQ
Incident Region:	HQ1
Incident Phone:	Not reported
Incident Date:	Not reported
Comments: Not reported	
Date A310 Letter Printed:	Not reported
Date Local Authority Was Notified:	Not reported
Date Update:	Not reported
Date Report Faxed to Local Authority:	Not reported
Local Authority Notification Date:	Not reported
Reporter Name:	Not reported
Reporter Type:	Not reported
Rep Received Date:	Not reported
Reporter Title:	Not reported
Reporter Orgzn:	Not reported
Reporter Address:	Not reported
Reporter City,St,Zip:	Not reported
Reporter County:	Not reported
Incident Type:	Not reported
Incident Status:	Not reported
Incident Source Category:	Not reported
Incident Source Name:	Not reported
Incident Source Address:	Not reported
Incident Source Address 2:	Not reported
Incident Source City,St,Zip:	Not reported
Incident Source County:	Not reported

NORTH TERMINAL (Continued) **S104353427**

DEP Requested: Not reported
Confidential: Not reported

FJ1585 **YANNUZZI & SONS INC** **FINDS** **1010528579**
51 71 MERRITT ST **N/A**
< 1/8 **JERSEY CITY, NJ 07302**
1 ft.

Site 8 of 9 in cluster FJ

Actual: FINDS:
29 ft.
Registry ID: 110032265527

Focus Map:
9
Click Here:

Environmental Interest/Information System:
NJ-NJEMS (New Jersey - New Jersey Environmental Management System).
The Department of Environmental Protection (NJDEP) manages large databases of environmental information in this integrated system.

Click this hyperlink while viewing on your computer to access additional FINDS: detail in the EDR Site Report.

FJ1586 **YANNUZZI & SONS INC** **NJ NJEMS** **S123348641**
51 71 MERRITT ST **N/A**
< 1/8 **JERSEY CITY, NJ 07302**
1 ft.

Site 9 of 9 in cluster FJ

Actual: NJEMS:
29 ft.

Focus Map:
9

Name:	YANNUZZI & SONS INC
Address:	51 71 MERRITT ST
City,State,Zip:	JERSEY CITY, NJ 07302
Site Id:	123505
Municipality:	JERSEY CITY
Municipality Name From Spatial Overlay:	JERSEY CITY
GNIS Civil Code For Municipality:	885264
Municipal Code (NJ-1040):	0906
X Coord:	603589
Y Coord:	676193
Coord System:	NJ STATE PLANE (NAD83) - USFEET
Coord Type:	Approx. Addr. Match
Coord Orign:	DEP-GIS
State Standard Numeric Code From Spatial Overlay:	0906
Unique Feature Number For Municipality From Spatial Overlay:	3401736000
Eleven Digit Hydrologic Unit Code From Spatial Overlay):	02030104010
Fourteen Digit Hydrologic Unit Code From Spatial Overlay:	02030104010030
Watershed Management Area Number From Spatial Overlay:	07
Watershed Management Area Name From Spatial Overlay:	Arthur Kill
Water Region Code From Spatial Overlay:	2
Water Region Name From Spatial Overlay:	Raritan
Sub Watershed Name From Overlay:	Upper NY Bay / Kill Van Kull (74d07m30s)
Watershed Name From Spatial Overlay:	Newark Bay / Kill Van Kull / Upr NY Bay

DH1587 **JGD CONSTRUCTION CORP** **FINDS** **1011912166**
28 BIDWELL AVE **N/A**
< 1/8 **JERSEY CITY, NJ 07305**
0.000 mi.
2 ft. **Site 3 of 4 in cluster DH**

Actual: FINDS:
59 ft. Registry ID: 110037301256

Focus Map:
10 Click Here:

Environmental Interest/Information System:
NJ-NJEMS (New Jersey - New Jersey Environmental Management System).
The Department of Environmental Protection (NJDEP) manages large databases of environmental information in this integrated system.

Click this hyperlink while viewing on your computer to access additional FINDS: detail in the EDR Site Report.

DH1588 **JGD CONSTRUCTION CORP** **NJ NJEMS** **S123367060**
28 BIDWELL AVE **N/A**
< 1/8 **JERSEY CITY, NJ 04305**
0.000 mi.
2 ft. **Site 4 of 4 in cluster DH**

Actual: NJEMS:
59 ft.

Focus Map:
10

Name:	JGD CONSTRUCTION CORP
Address:	28 BIDWELL AVE
City,State,Zip:	JERSEY CITY, NJ 04305
Site Id:	383916
Municipality:	JERSEY CITY
Municipality Name From Spatial Overlay:	JERSEY CITY
GNIS Civil Code For Municipality:	885264
Municipal Code (NJ-1040):	0906
X Coord:	609111
Y Coord:	681177
Coord System:	NJ STATE PLANE (NAD83) - USFEET
Coord Type:	Exact Address Match
Coord Orign:	DEP-GIS
State Standard Numeric Code From Spatial Overlay:	0906
Unique Feature Number For Municipality From Spatial Overlay:	3401736000
Eleven Digit Hydrologic Unit Code From Spatial Overlay):	02030104010
Fourteen Digit Hydrologic Unit Code From Spatial Overlay:	02030104010030
Watershed Management Area Number From Spatial Overlay:	07
Watershed Management Area Name From Spatial Overlay:	Arthur Kill
Water Region Code From Spatial Overlay:	2
Water Region Name From Spatial Overlay:	Raritan
Sub Watershed Name From Overlay:	Upper NY Bay / Kill Van Kull (74d07m30s)
Watershed Name From Spatial Overlay:	Newark Bay / Kill Van Kull / Upr NY Bay

GE1589 **PORT AUTH NY/NJ TECHNICAL CENTER** **ECHO** **1016656671**
241 ERIE STREET **N/A**
< 1/8 **JERSEY CITY, NJ 07310**
0.001 mi.
3 ft. **Site 1 of 7 in cluster GE**

Actual: ECHO:
10 ft.
Envid: 1016656671
Focus Map: Registry ID: 110000802711
2 DFR URL: http://echo.epa.gov/detailed-facility-report?fid=110000802711
Name: PORT AUTH NY/NJ TECHNICAL CENTER
Address: 241 ERIE STREET
City,State,Zip: JERSEY CITY, NJ 07310

GE1590 **PORT AUTH NY/NJ TECHNICAL CENTER** **RCRA-LQG** **1000390961**
241 ERIE ST **NY MANIFEST** **NJD060792918**
< 1/8 **JERSEY CITY, NJ 07310** **NJ MANIFEST**
0.001 mi.
3 ft. **Site 2 of 7 in cluster GE**

Actual: RCRA-LQG:
10 ft.
Date Form Received by Agency: 2020-02-28 00:00:00.0
Focus Map: Handler Name: PORT AUTH NY/NJ TECHNICAL CENTER
2 Handler Address: 241 ERIE ST
Handler City,State,Zip: JERSEY CITY, NJ 07310
EPA ID: NJD060792918
Contact Name: NATASHA DAVIS
Contact Address: ERIE ST
Contact City,State,Zip: JERSEY CITY, NJ 07310
Contact Telephone: 201-216-2196
Contact Fax: Not reported
Contact Email: NDAVIS@PANYNJ.GOV
Contact Title: ENV ANALYST
EPA Region: 02
Land Type: Other
Federal Waste Generator Description: Large Quantity Generator
Non-Notifier: Not reported
Biennial Report Cycle: 2019
Accessibility: Not reported
Active Site Indicator: Handler Activities
State District Owner: NJ
State District: NORTHERN
Mailing Address: ERIE ST
Mailing City,State,Zip: JERSEY CITY, NJ 07310
Owner Name: THE PORT AUTHORITY OF NY & NJ
Owner Type: Other
Operator Name: THE PORT AUTHORITY OF NY & NJ
Operator Type: Other
Short-Term Generator Activity: No
Importer Activity: No
Mixed Waste Generator: No
Transporter Activity: No
Transfer Facility Activity: No
Recycler Activity with Storage: No
Small Quantity On-Site Burner Exemption: No
Smelting Melting and Refining Furnace Exemption: No
Underground Injection Control: No
Off-Site Waste Receipt: No
Universal Waste Indicator: No
Universal Waste Destination Facility: No

PORT AUTH NY/NJ TECHNICAL CENTER (Continued) **1000390961**

Federal Universal Waste:	No
Active Site Fed-Reg Treatment Storage and Disposal Facility:	Not reported
Active Site Converter Treatment storage and Disposal Facility:	Not reported
Active Site State-Reg Treatment Storage and Disposal Facility:	Not reported
Active Site State-Reg Handler:	---
Federal Facility Indicator:	Not reported
Hazardous Secondary Material Indicator:	N
Sub-Part K Indicator:	Not reported
Commercial TSD Indicator:	No
Treatment Storage and Disposal Type:	Not reported
2018 GPRA Permit Baseline:	Not on the Baseline
2018 GPRA Renewals Baseline:	Not on the Baseline
Permit Renewals Workload Universe:	Not reported
Permit Workload Universe:	Not reported
Permit Progress Universe:	Not reported
Post-Closure Workload Universe:	Not reported
Closure Workload Universe:	Not reported
202 GPRA Corrective Action Baseline:	No
Corrective Action Workload Universe:	No
Subject to Corrective Action Universe:	No
Non-TSDFs Where RCRA CA has Been Imposed Universe:	No
TSDFs Potentially Subject to CA Under 3004 (u)/(v) Universe:	No
TSDFs Only Subject to CA under Discretionary Auth Universe:	No
Corrective Action Priority Ranking:	No NCAPS ranking
Environmental Control Indicator:	No
Institutional Control Indicator:	No
Human Exposure Controls Indicator:	N/A
Groundwater Controls Indicator:	N/A
Operating TSDF Universe:	Not reported
Full Enforcement Universe:	Not reported
Significant Non-Complier Universe:	No
Unaddressed Significant Non-Complier Universe:	No
Addressed Significant Non-Complier Universe:	No
Significant Non-Complier With a Compliance Schedule Universe:	No
Financial Assurance Required:	Not reported
Handler Date of Last Change:	2020-03-27 15:58:40.0
Recognized Trader-Importer:	No
Recognized Trader-Exporter:	No
Importer of Spent Lead Acid Batteries:	No
Exporter of Spent Lead Acid Batteries:	No
Recycler Activity Without Storage:	No
Manifest Broker:	No
Sub-Part P Indicator:	No

Biennial: List of Years
Year: 2017

Click Here for Biennial Reporting System Data:
Year: 2015

Click Here for Biennial Reporting System Data:
Year: 2013

Click Here for Biennial Reporting System Data:
Year: 2007

PORT AUTH NY/NJ TECHNICAL CENTER (Continued) **1000390961**

Click Here for Biennial Reporting System Data:
Year: 2005

Click Here for Biennial Reporting System Data:
Year: 2001

Click Here for Biennial Reporting System Data:

Hazardous Waste Summary:
Waste Code: D001
Waste Description: IGNITABLE WASTE

Waste Code: D002
Waste Description: CORROSIVE WASTE

Waste Code: D003
Waste Description: REACTIVE WASTE

Waste Code: D004
Waste Description: ARSENIC

Waste Code: D005
Waste Description: BARIUM

Waste Code: D006
Waste Description: CADMIUM

Waste Code: D007
Waste Description: CHROMIUM

Waste Code: D008
Waste Description: LEAD

Waste Code: D009
Waste Description: MERCURY

Waste Code: D011
Waste Description: SILVER

Waste Code: D018
Waste Description: BENZENE

Waste Code: D019
Waste Description: CARBON TETRACHLORIDE

Waste Code: D022
Waste Description: CHLOROFORM

Waste Code: D023
Waste Description: O-CRESOL

Waste Code: D024
Waste Description: M-CRESOL

Waste Code: D025
Waste Description: P-CRESOL

PORT AUTH NY/NJ TECHNICAL CENTER (Continued) **1000390961**

Waste Code: D026
Waste Description: CRESOL

Waste Code: D027
Waste Description: 1,4-DICHLOROBENZENE

Waste Code: D028
Waste Description: 1,2-DICHLOROETHANE

Waste Code: D029
Waste Description: 1,1-DICHLOROETHYLENE

Waste Code: D030
Waste Description: 2,4-DINITROTOLUENE

Waste Code: D032
Waste Description: HEXACHLOROBENZENE

Waste Code: D034
Waste Description: HEXACHLOROETHANE

Waste Code: D035
Waste Description: METHYL ETHYL KETONE

Waste Code: D036
Waste Description: NITROBENZENE

Waste Code: D038
Waste Description: PYRIDINE

Waste Code: D039
Waste Description: TETRACHLOROETHYLENE

Waste Code: D040
Waste Description: TRICHLORETHYLENE

Waste Code: D042
Waste Description: 2,4,6-TRICHLOROPHENOL

Waste Code: F001
Waste Description: THE FOLLOWING SPENT HALOGENATED SOLVENTS USED IN DEGREASING: TETRACHLOROETHYLENE, TRICHLORETHYLENE, METHYLENE CHLORIDE, 1,1,1-TRICHLOROETHANE, CARBON TETRACHLORIDE AND CHLORINATED FLUOROCARBONS; ALL SPENT SOLVENT MIXTURES/BLENDS USED IN DEGREASING CONTAINING, BEFORE USE, A TOTAL OF TEN PERCENT OR MORE (BY VOLUME) OF ONE OR MORE OF THE ABOVE HALOGENATED SOLVENTS OR THOSE SOLVENTS LISTED IN F002, F004, AND F005; AND STILL BOTTOMS FROM THE RECOVERY OF THESE SPENT SOLVENTS AND SPENT SOLVENT MIXTURES.

Waste Code: F002
Waste Description: THE FOLLOWING SPENT HALOGENATED SOLVENTS: TETRACHLOROETHYLENE, METHYLENE CHLORIDE, TRICHLOROETHYLENE, 1,1,1-TRICHLOROETHANE, CHLOROBENZENE, 1,1,2-TRICHLORO-1,2,2-TRIFLUOROETHANE, ORTHO-DICHLOROBENZENE, TRICHLOROFLUOROMETHANE, AND 1,1,2, TRICHLOROETHANE; ALL SPENT SOLVENT MIXTURES/BLENDS CONTAINING, BEFORE USE, A TOTAL OF TEN PERCENT OR MORE (BY VOLUME) OF ONE OR MORE OF THE ABOVE HALOGENATED SOLVENTS OR THOSE SOLVENTS LISTED IN F001, F004, AND

PORT AUTH NY/NJ TECHNICAL CENTER (Continued) **1000390961**

F005; AND STILL BOTTOMS FROM THE RECOVERY OF THESE SPENT SOLVENTS AND SPENT SOLVENT MIXTURES.

Waste Code: F003
Waste Description: THE FOLLOWING SPENT NONHALOGENATED SOLVENTS: XYLENE, ACETONE, ETHYL ACETATE, ETHYL BENZENE, ETHYL ETHER, METHYL ISOBUTYL KETONE, N-BUTYL ALCOHOL, CYCLOHEXANONE, AND METHANOL; ALL SPENT SOLVENT MIXTURES/BLENDS CONTAINING, BEFORE USE, ONLY THE ABOVE SPENT NONHALOGENATED SOLVENTS; AND ALL SPENT SOLVENT MIXTURES/BLENDS CONTAINING, BEFORE USE, ONE OR MORE OF THE ABOVE NONHALOGENATED SOLVENTS, AND A TOTAL OF TEN PERCENT OR MORE (BY VOLUME) OF ONE OR MORE OF THOSE SOLVENTS LISTED IN F001, F002, F004, AND F005; AND STILL BOTTOMS FROM THE RECOVERY OF THESE SPENT SOLVENTS AND SPENT SOLVENT MIXTURES.

Waste Code: F005
Waste Description: THE FOLLOWING SPENT NONHALOGENATED SOLVENTS: TOLUENE, METHYL ETHYL KETONE, CARBON DISULFIDE, ISOBUTANOL, PYRIDINE, BENZENE, 2-ETHOXYETHANOL, AND 2-NITROPROPANE; ALL SPENT SOLVENT MIXTURES/BLENDS CONTAINING, BEFORE USE, A TOTAL OF TEN PERCENT OR MORE (BY VOLUME) OF ONE OR MORE OF THE ABOVE NONHALOGENATED SOLVENTS OR THOSE SOLVENTS LISTED IN F001, F002, OR F004; AND STILL BOTTOMS FROM THE RECOVERY OF THESE SPENT SOLVENTS AND SPENT SOLVENT MIXTURES.

Waste Code: P012
Waste Description: ARSENIC OXIDE AS2O3 (OR) ARSENIC TRIOXIDE

Waste Code: P029
Waste Description: COPPER CYANIDE (OR) COPPER CYANIDE CU(CN)

Waste Code: P098
Waste Description: POTASSIUM CYANIDE (OR) POTASSIUM CYANIDE K(CN)

Waste Code: U051
Waste Description: CREOSOTE

Waste Code: U135
Waste Description: HYDROGEN SULFIDE (OR) HYDROGEN SULFIDE H2S

Waste Code: U151
Waste Description: MERCURY

Waste Code: U154
Waste Description: METHANOL (I) (OR) METHYL ALCOHOL (I)

Waste Code: U162
Waste Description: 2-PROPENOIC ACID, 2-METHYL-, METHYL ESTER (I,T) (OR) METHYL METHACRYLATE (I,T)

Waste Code: U165
Waste Description: NAPHTHALENE

Waste Code: U170
Waste Description: P-NITROPHENOL (I,T) (OR) PHENOL, 4-NITRO-

Waste Code: U188
Waste Description: PHENOL

PORT AUTH NY/NJ TECHNICAL CENTER (Continued) **1000390961**

Waste Code: U190
Waste Description: 1,3-ISOBENZOFURANDIONE (OR) PHTHALIC ANHYDRIDE

Waste Code: U211
Waste Description: CARBON TETRACHLORIDE (OR) METHANE, TETRACHLORO-

Waste Code: U218
Waste Description: ETHANETHIOAMIDE (OR) THIOACETAMIDE

Waste Code: U219
Waste Description: THIOUREA

Waste Code: U222
Waste Description: BENZENAMINE, 2-METHYL-, HYDROCHLORIDE (OR) O-TOLUIDINE HYDROCHLORIDE

Waste Code: U228
Waste Description: ETHENE, TRICHLORO- (OR) TRICHLOROETHYLENE

Handler - Owner Operator:
Owner/Operator Indicator: Operator
Owner/Operator Name: PORT AUTHORITY OF NY & NJ
Legal Status: Other
Date Became Current: 1985-01-01 00:00:00.
Date Ended Current: Not reported
Owner/Operator Address: Not reported
Owner/Operator City,State,Zip: Not reported
Owner/Operator Telephone: Not reported
Owner/Operator Telephone Ext: Not reported
Owner/Operator Fax: Not reported
Owner/Operator Email: Not reported

Owner/Operator Indicator: Owner
Owner/Operator Name: THE PORT AUTHORITY OF NY & NJ
Legal Status: Other
Date Became Current: 1985-01-01 00:00:00.
Date Ended Current: Not reported
Owner/Operator Address: 241 ERIE ST
Owner/Operator City,State,Zip: JERSEY CITY, NJ 07310
Owner/Operator Telephone: 201-216-2963
Owner/Operator Telephone Ext: Not reported
Owner/Operator Fax: Not reported
Owner/Operator Email: Not reported

Owner/Operator Indicator: Operator
Owner/Operator Name: THE PORT AUTHORITY OF NY & NJ
Legal Status: Private
Date Became Current: 2018-05-08 00:00:00.
Date Ended Current: Not reported
Owner/Operator Address: 241 ERIE ST
Owner/Operator City,State,Zip: JERSEY CITY, NJ 07310
Owner/Operator Telephone: 201-216-2196
Owner/Operator Telephone Ext: Not reported
Owner/Operator Fax: Not reported
Owner/Operator Email: Not reported

Owner/Operator Indicator: Owner
Owner/Operator Name: PORT AUTH OF NY & NJ

PORT AUTH NY/NJ TECHNICAL CENTER (Continued) **1000390961**

Legal Status:	State
Date Became Current:	Not reported
Date Ended Current:	Not reported
Owner/Operator Address:	NOT REQUIRED
Owner/Operator City,State,Zip:	NOT REQUIRED, WY 99999
Owner/Operator Telephone:	212-555-1212
Owner/Operator Telephone Ext:	Not reported
Owner/Operator Fax:	Not reported
Owner/Operator Email:	Not reported

Owner/Operator Indicator:	Operator
Owner/Operator Name:	THE PORT AUTHORITY OF NY & NJ
Legal Status:	Other
Date Became Current:	1985-01-01 00:00:00.
Date Ended Current:	Not reported
Owner/Operator Address:	241 ERIE ST
Owner/Operator City,State,Zip:	JERSEY CITY, NJ 07310
Owner/Operator Telephone:	201-216-2196
Owner/Operator Telephone Ext:	Not reported
Owner/Operator Fax:	Not reported
Owner/Operator Email:	Not reported

Owner/Operator Indicator:	Owner
Owner/Operator Name:	PORT AUTH OF NY & NJ
Legal Status:	Private
Date Became Current:	1984-10-01 00:00:00.
Date Ended Current:	Not reported
Owner/Operator Address:	241 ERIE ST ROOM 212
Owner/Operator City,State,Zip:	JERSEY CITY, NJ 07310
Owner/Operator Telephone:	Not reported
Owner/Operator Telephone Ext:	Not reported
Owner/Operator Fax:	Not reported
Owner/Operator Email:	Not reported

Owner/Operator Indicator:	Owner
Owner/Operator Name:	THE PORT AUTHORITY OF NY & NJ
Legal Status:	Other
Date Became Current:	1985-01-01 00:00:00.
Date Ended Current:	Not reported
Owner/Operator Address:	241 ERIE ST
Owner/Operator City,State,Zip:	JERSEY CITY, NJ 07310
Owner/Operator Telephone:	201-216-2963
Owner/Operator Telephone Ext:	Not reported
Owner/Operator Fax:	Not reported
Owner/Operator Email:	Not reported

Owner/Operator Indicator:	Operator
Owner/Operator Name:	THE PORT AUTHORITY OF NY & NJ
Legal Status:	Private
Date Became Current:	1985-01-01 00:00:00.
Date Ended Current:	Not reported
Owner/Operator Address:	241 ERIE ST
Owner/Operator City,State,Zip:	JERSEY CITY, NJ 07310
Owner/Operator Telephone:	201-216-2963
Owner/Operator Telephone Ext:	Not reported
Owner/Operator Fax:	Not reported
Owner/Operator Email:	Not reported

PORT AUTH NY/NJ TECHNICAL CENTER (Continued) **1000390961**

Owner/Operator Indicator:	Owner
Owner/Operator Name:	THE PORT AUTHORITY OF NY & NJ
Legal Status:	Other
Date Became Current:	2018-05-08 00:00:00.
Date Ended Current:	Not reported
Owner/Operator Address:	241 ERIE ST
Owner/Operator City,State,Zip:	JERSEY CITY, NJ 07310
Owner/Operator Telephone:	201-216-2196
Owner/Operator Telephone Ext:	Not reported
Owner/Operator Fax:	Not reported
Owner/Operator Email:	Not reported

Owner/Operator Indicator:	Owner
Owner/Operator Name:	PORT AUTHORITY OF NEW YORK & NEW JERSEY
Legal Status:	Private
Date Became Current:	1984-10-01 00:00:00.
Date Ended Current:	Not reported
Owner/Operator Address:	241 ERIE STREET ROOM 200
Owner/Operator City,State,Zip:	JERSEY CITY, NJ 07310
Owner/Operator Telephone:	Not reported
Owner/Operator Telephone Ext:	Not reported
Owner/Operator Fax:	Not reported
Owner/Operator Email:	Not reported

Owner/Operator Indicator:	Operator
Owner/Operator Name:	PORT AUTH OF NY & NJ
Legal Status:	Private
Date Became Current:	1984-10-01 00:00:00.
Date Ended Current:	Not reported
Owner/Operator Address:	Not reported
Owner/Operator City,State,Zip:	Not reported
Owner/Operator Telephone:	Not reported
Owner/Operator Telephone Ext:	Not reported
Owner/Operator Fax:	Not reported
Owner/Operator Email:	Not reported

Owner/Operator Indicator:	Owner
Owner/Operator Name:	THE PORT AUTHORITY OF NY & NJ
Legal Status:	Other
Date Became Current:	1985-01-01 00:00:00.
Date Ended Current:	Not reported
Owner/Operator Address:	241 ERIE ST
Owner/Operator City,State,Zip:	JERSEY CITY, NJ 07310
Owner/Operator Telephone:	201-216-2963
Owner/Operator Telephone Ext:	Not reported
Owner/Operator Fax:	Not reported
Owner/Operator Email:	Not reported

Owner/Operator Indicator:	Owner
Owner/Operator Name:	THE PORT AUTHORITY OF NY & NJ
Legal Status:	Other
Date Became Current:	1985-01-01 00:00:00.
Date Ended Current:	Not reported
Owner/Operator Address:	241 ERIE ST
Owner/Operator City,State,Zip:	JERSEY CITY, NJ 07310
Owner/Operator Telephone:	201-216-2196
Owner/Operator Telephone Ext:	Not reported

PORT AUTH NY/NJ TECHNICAL CENTER (Continued) **1000390961**

Owner/Operator Fax:	Not reported
Owner/Operator Email:	Not reported
Owner/Operator Indicator:	Operator
Owner/Operator Name:	THE PORT AUTHORITY OF NY & NJ
Legal Status:	Private
Date Became Current:	1985-01-01 00:00:00.
Date Ended Current:	Not reported
Owner/Operator Address:	241 ERIE ST
Owner/Operator City,State,Zip:	JERSEY CITY, NJ 07310
Owner/Operator Telephone:	201-216-2963
Owner/Operator Telephone Ext:	Not reported
Owner/Operator Fax:	Not reported
Owner/Operator Email:	Not reported
Owner/Operator Indicator:	Operator
Owner/Operator Name:	PORT AUTHORITY OF NY & NJ
Legal Status:	Other
Date Became Current:	1985-01-01 00:00:00.
Date Ended Current:	Not reported
Owner/Operator Address:	241 ERIE STREET; ROOM 234
Owner/Operator City,State,Zip:	JERSEY CITY, NJ 07310
Owner/Operator Telephone:	Not reported
Owner/Operator Telephone Ext:	Not reported
Owner/Operator Fax:	Not reported
Owner/Operator Email:	Not reported
Owner/Operator Indicator:	Owner
Owner/Operator Name:	PORT AUTHORITY OF NY& NJ
Legal Status:	Other
Date Became Current:	1985-01-01 00:00:00.
Date Ended Current:	Not reported
Owner/Operator Address:	241 ERIE STREET
Owner/Operator City,State,Zip:	JERSEY CITY, NJ 07310
Owner/Operator Telephone:	Not reported
Owner/Operator Telephone Ext:	Not reported
Owner/Operator Fax:	Not reported
Owner/Operator Email:	Not reported
Owner/Operator Indicator:	Operator
Owner/Operator Name:	NO NAME FOUND
Legal Status:	Private
Date Became Current:	1984-10-01 00:00:00.
Date Ended Current:	Not reported
Owner/Operator Address:	Not reported
Owner/Operator City,State,Zip:	Not reported
Owner/Operator Telephone:	Not reported
Owner/Operator Telephone Ext:	Not reported
Owner/Operator Fax:	Not reported
Owner/Operator Email:	Not reported
Owner/Operator Indicator:	Operator
Owner/Operator Name:	PORT AUTHORITY OF NEW YORK & NEW JERSEY
Legal Status:	Private
Date Became Current:	1984-10-01 00:00:00.
Date Ended Current:	Not reported
Owner/Operator Address:	Not reported

PORT AUTH NY/NJ TECHNICAL CENTER (Continued) **1000390961**

Owner/Operator City,State,Zip: Not reported
Owner/Operator Telephone: Not reported
Owner/Operator Telephone Ext: Not reported
Owner/Operator Fax: Not reported
Owner/Operator Email: Not reported

Owner/Operator Indicator: Owner
Owner/Operator Name: PORT AUTHORITY OF NY& NJ
Legal Status: Other
Date Became Current: 1985-01-01 00:00:00.
Date Ended Current: Not reported
Owner/Operator Address: 241 ERIE STREET
Owner/Operator City,State,Zip: JERSEY CITY, NJ 07310
Owner/Operator Telephone: Not reported
Owner/Operator Telephone Ext: Not reported
Owner/Operator Fax: Not reported
Owner/Operator Email: Not reported

Owner/Operator Indicator: Operator
Owner/Operator Name: THE PORT AUTHORITY OF NY & NJ
Legal Status: Other
Date Became Current: 1985-01-01 00:00:00.
Date Ended Current: Not reported
Owner/Operator Address: Not reported
Owner/Operator City,State,Zip: Not reported
Owner/Operator Telephone: Not reported
Owner/Operator Telephone Ext: Not reported
Owner/Operator Fax: Not reported
Owner/Operator Email: Not reported

Owner/Operator Indicator: Owner
Owner/Operator Name: PORT AUTH OF NY & NJ
Legal Status: Private
Date Became Current: 1984-10-01 00:00:00.
Date Ended Current: Not reported
Owner/Operator Address: 241 ERIE ST ROOM 212
Owner/Operator City,State,Zip: JERSEY CITY, NJ 07310
Owner/Operator Telephone: Not reported
Owner/Operator Telephone Ext: Not reported
Owner/Operator Fax: Not reported
Owner/Operator Email: Not reported

Historic Generators:
Receive Date: 2014-07-02 00:00:00.0
Handler Name: PATC
Federal Waste Generator Description: Large Quantity Generator
State District Owner: NJ
Large Quantity Handler of Universal Waste: No
Recognized Trader Importer: No
Recognized Trader Exporter: No
Spent Lead Acid Battery Importer: No
Spent Lead Acid Battery Exporter: No
Current Record: No
Non Storage Recycler Activity: Not reported
Electronic Manifest Broker: Not reported

Receive Date: 2016-02-29 00:00:00.0

PORT AUTH NY/NJ TECHNICAL CENTER (Continued) **1000390961**

Handler Name: PATC
Federal Waste Generator Description: Large Quantity Generator
State District Owner: NJ
Large Quantity Handler of Universal Waste: No
Recognized Trader Importer: No
Recognized Trader Exporter: No
Spent Lead Acid Battery Importer: No
Spent Lead Acid Battery Exporter: No
Current Record: No
Non Storage Recycler Activity: Not reported
Electronic Manifest Broker: Not reported

Receive Date: 2018-02-06 00:00:00.0
Handler Name: PATC
Federal Waste Generator Description: Large Quantity Generator
State District Owner: NJ
Large Quantity Handler of Universal Waste: No
Recognized Trader Importer: No
Recognized Trader Exporter: No
Spent Lead Acid Battery Importer: No
Spent Lead Acid Battery Exporter: No
Current Record: No
Non Storage Recycler Activity: No
Electronic Manifest Broker: No

Receive Date: 2020-02-28 00:00:00.0
Handler Name: PORT AUTH NY/NJ TECHNICAL CENTER
Federal Waste Generator Description: Large Quantity Generator
State District Owner: NJ
Large Quantity Handler of Universal Waste: No
Recognized Trader Importer: No
Recognized Trader Exporter: No
Spent Lead Acid Battery Importer: No
Spent Lead Acid Battery Exporter: No
Current Record: Yes
Non Storage Recycler Activity: No
Electronic Manifest Broker: No

Receive Date: 2006-02-20 00:00:00.0
Handler Name: PORT AUTHORITY TECHNICAL CENTER
Federal Waste Generator Description: Large Quantity Generator
State District Owner: NJ
Large Quantity Handler of Universal Waste: No
Recognized Trader Importer: No
Recognized Trader Exporter: No
Spent Lead Acid Battery Importer: No
Spent Lead Acid Battery Exporter: No
Current Record: No
Non Storage Recycler Activity: Not reported
Electronic Manifest Broker: Not reported

Receive Date: 2007-01-01 00:00:00.0
Handler Name: PORT AUTHORITY TECHNICAL CENTER
Federal Waste Generator Description: Large Quantity Generator
State District Owner: NJ
Large Quantity Handler of Universal Waste: No
Recognized Trader Importer: No

PORT AUTH NY/NJ TECHNICAL CENTER (Continued) **1000390961**

Recognized Trader Exporter:	No
Spent Lead Acid Battery Importer:	No
Spent Lead Acid Battery Exporter:	No
Current Record:	No
Non Storage Recycler Activity:	Not reported
Electronic Manifest Broker:	Not reported

Receive Date:	1986-11-13 00:00:00.0
Handler Name:	PORT AUTH TECH CTR
Federal Waste Generator Description:	Large Quantity Generator
State District Owner:	NJ
Large Quantity Handler of Universal Waste:	No
Recognized Trader Importer:	No
Recognized Trader Exporter:	No
Spent Lead Acid Battery Importer:	No
Spent Lead Acid Battery Exporter:	No
Current Record:	No
Non Storage Recycler Activity:	Not reported
Electronic Manifest Broker:	Not reported

Receive Date:	2014-08-07 00:00:00.0
Handler Name:	PATC
Federal Waste Generator Description:	Large Quantity Generator
State District Owner:	NJ
Large Quantity Handler of Universal Waste:	No
Recognized Trader Importer:	No
Recognized Trader Exporter:	No
Spent Lead Acid Battery Importer:	No
Spent Lead Acid Battery Exporter:	No
Current Record:	No
Non Storage Recycler Activity:	Not reported
Electronic Manifest Broker:	Not reported

Receive Date:	2016-03-28 00:00:00.0
Handler Name:	PORT AUTH NY/NJ TECHNICAL CENTER
Federal Waste Generator Description:	Large Quantity Generator
State District Owner:	NJ
Large Quantity Handler of Universal Waste:	No
Recognized Trader Importer:	No
Recognized Trader Exporter:	No
Spent Lead Acid Battery Importer:	No
Spent Lead Acid Battery Exporter:	No
Current Record:	No
Non Storage Recycler Activity:	Not reported
Electronic Manifest Broker:	Not reported

Receive Date:	2018-05-08 00:00:00.0
Handler Name:	PORT AUTH NY/NJ TECHNICAL CENTER
Federal Waste Generator Description:	Large Quantity Generator
State District Owner:	NJ
Large Quantity Handler of Universal Waste:	No
Recognized Trader Importer:	No
Recognized Trader Exporter:	No
Spent Lead Acid Battery Importer:	No
Spent Lead Acid Battery Exporter:	No
Current Record:	No
Non Storage Recycler Activity:	Not reported

PORT AUTH NY/NJ TECHNICAL CENTER (Continued) **1000390961**

Electronic Manifest Broker: Not reported

Receive Date: 1992-02-25 00:00:00.0
Handler Name: PORT AUTHORITY OF NY & NJ
Federal Waste Generator Description: Large Quantity Generator
State District Owner: NJ
Large Quantity Handler of Universal Waste: No
Recognized Trader Importer: No
Recognized Trader Exporter: No
Spent Lead Acid Battery Importer: No
Spent Lead Acid Battery Exporter: No
Current Record: No
Non Storage Recycler Activity: Not reported
Electronic Manifest Broker: Not reported

Receive Date: 1994-02-23 00:00:00.0
Handler Name: PORT AUTHORITY TECH
Federal Waste Generator Description: Large Quantity Generator
State District Owner: NJ
Large Quantity Handler of Universal Waste: No
Recognized Trader Importer: No
Recognized Trader Exporter: No
Spent Lead Acid Battery Importer: No
Spent Lead Acid Battery Exporter: No
Current Record: No
Non Storage Recycler Activity: Not reported
Electronic Manifest Broker: Not reported

Receive Date: 1996-03-26 00:00:00.0
Handler Name: PORT AUTHORITY OF NY & NJ TECHNICAL CENT
Federal Waste Generator Description: Large Quantity Generator
State District Owner: NJ
Large Quantity Handler of Universal Waste: No
Recognized Trader Importer: No
Recognized Trader Exporter: No
Spent Lead Acid Battery Importer: No
Spent Lead Acid Battery Exporter: No
Current Record: No
Non Storage Recycler Activity: Not reported
Electronic Manifest Broker: Not reported

Receive Date: 2002-03-03 00:00:00.0
Handler Name: PORT AUTHORITY TECHNICAL CENTER
Federal Waste Generator Description: Large Quantity Generator
State District Owner: NJ
Large Quantity Handler of Universal Waste: No
Recognized Trader Importer: No
Recognized Trader Exporter: No
Spent Lead Acid Battery Importer: No
Spent Lead Acid Battery Exporter: No
Current Record: No
Non Storage Recycler Activity: Not reported
Electronic Manifest Broker: Not reported

Receive Date: 2006-02-21 00:00:00.0
Handler Name: PORT AUTHORITY TECHNICAL CENTER
Federal Waste Generator Description: Large Quantity Generator

PORT AUTH NY/NJ TECHNICAL CENTER (Continued) **1000390961**

State District Owner: Not reported
Large Quantity Handler of Universal Waste: Yes
Recognized Trader Importer: No
Recognized Trader Exporter: No
Spent Lead Acid Battery Importer: No
Spent Lead Acid Battery Exporter: No
Current Record: No
Non Storage Recycler Activity: Not reported
Electronic Manifest Broker: Not reported

Receive Date: 2008-04-24 00:00:00.0
Handler Name: PORT AUTHORITY TECHNICAL CENTER
Federal Waste Generator Description: Large Quantity Generator
State District Owner: Not reported
Large Quantity Handler of Universal Waste: No
Recognized Trader Importer: No
Recognized Trader Exporter: No
Spent Lead Acid Battery Importer: No
Spent Lead Acid Battery Exporter: No
Current Record: No
Non Storage Recycler Activity: Not reported
Electronic Manifest Broker: Not reported

List of NAICS Codes and Descriptions:
NAICS Code: 54133
NAICS Description: ENGINEERING SERVICES

NAICS Code: 54138
NAICS Description: TESTING LABORATORIES

NAICS Code: 56121
NAICS Description: FACILITIES SUPPORT SERVICES

NAICS Code: 561439
NAICS Description: OTHER BUSINESS SERVICE CENTERS (INCLUDING COPY SHOPS)

NAICS Code: 811111
NAICS Description: GENERAL AUTOMOTIVE REPAIR

NAICS Code: 92119
NAICS Description: OTHER GENERAL GOVERNMENT SUPPORT

NAICS Code: 921190
NAICS Description: OTHER GENERAL GOVERNMENT SUPPORT

NAICS Code: 92212
NAICS Description: POLICE PROTECTION

Facility Has Received Notices of Violation:
Found Violation: Yes
Agency Which Determined Violation: EPA
Violation Short Description: TSD IS-Preparedness and Prevention
Date Violation was Determined: 2010-10-27 00:00:00.0
Actual Return to Compliance Date: 2012-03-19 00:00:00.0
Return to Compliance Qualifier: Documented
Violation Responsible Agency: EPA

PORT AUTH NY/NJ TECHNICAL CENTER (Continued) **1000390961**

Scheduled Compliance Date: Not reported
Enforcement Identifier: 001
Date of Enforcement Action: 2010-12-13 00:00:00.0
Enforcement Responsible Agency: EPA
Enforcement Docket Number: Not reported
Enforcement Attorney: Not reported
Corrective Action Component: No
Appeal Initiated Date: Not reported
Appeal Resolution Date: Not reported
Disposition Status Date: Not reported
Disposition Status: Not reported
Disposition Status Description: Not reported
Consent/Final Order Sequence Number: Not reported
Consent/Final Order Respondent Name: Not reported
Consent/Final Order Lead Agency: Not reported
Enforcement Type: WRITTEN INFORMAL
Enforcement Responsible Person: R2MML
Enforcement Responsible Sub-Organization: RCB
SEP Sequence Number: Not reported
SEP Expenditure Amount: Not reported
SEP Scheduled Completion Date: Not reported
SEP Actual Date: Not reported
SEP Defaulted Date: Not reported
SEP Type: Not reported
SEP Type Description: Not reported
Proposed Amount: Not reported
Final Monetary Amount: Not reported
Paid Amount: Not reported
Final Count: Not reported
Final Amount: Not reported

Found Violation: Yes
Agency Which Determined Violation: EPA
Violation Short Description: Generators - Pre-transport
Date Violation was Determined: 2010-10-27 00:00:00.0
Actual Return to Compliance Date: 2012-03-19 00:00:00.0
Return to Compliance Qualifier: Documented
Violation Responsible Agency: EPA
Scheduled Compliance Date: Not reported
Enforcement Identifier: 001
Date of Enforcement Action: 2010-12-13 00:00:00.0
Enforcement Responsible Agency: EPA
Enforcement Docket Number: Not reported
Enforcement Attorney: Not reported
Corrective Action Component: No
Appeal Initiated Date: Not reported
Appeal Resolution Date: Not reported
Disposition Status Date: Not reported
Disposition Status: Not reported
Disposition Status Description: Not reported
Consent/Final Order Sequence Number: Not reported
Consent/Final Order Respondent Name: Not reported
Consent/Final Order Lead Agency: Not reported
Enforcement Type: WRITTEN INFORMAL
Enforcement Responsible Person: R2MML
Enforcement Responsible Sub-Organization: RCB
SEP Sequence Number: Not reported

PORT AUTH NY/NJ TECHNICAL CENTER (Continued) **1000390961**

SEP Expenditure Amount:	Not reported
SEP Scheduled Completion Date:	Not reported
SEP Actual Date:	Not reported
SEP Defaulted Date:	Not reported
SEP Type:	Not reported
SEP Type Description:	Not reported
Proposed Amount:	Not reported
Final Monetary Amount:	Not reported
Paid Amount:	Not reported
Final Count:	Not reported
Final Amount:	Not reported
Found Violation:	Yes
Agency Which Determined Violation:	EPA
Violation Short Description:	Generators - Pre-transport
Date Violation was Determined:	2010-10-27 00:00:00.0
Actual Return to Compliance Date:	2012-03-19 00:00:00.0
Return to Compliance Qualifier:	Documented
Violation Responsible Agency:	EPA
Scheduled Compliance Date:	Not reported
Enforcement Identifier:	001
Date of Enforcement Action:	2012-03-19 00:00:00.0
Enforcement Responsible Agency:	EPA
Enforcement Docket Number:	02-2011-7110
Enforcement Attorney:	R2SK
Corrective Action Component:	No
Appeal Initiated Date:	Not reported
Appeal Resolution Date:	Not reported
Disposition Status Date:	Not reported
Disposition Status:	Not reported
Disposition Status Description:	Not reported
Consent/Final Order Sequence Number:	Not reported
Consent/Final Order Respondent Name:	Not reported
Consent/Final Order Lead Agency:	Not reported
Enforcement Type:	SINGLE SITE CA/FO
Enforcement Responsible Person:	R2MML
Enforcement Responsible Sub-Organization:	RCB
SEP Sequence Number:	Not reported
SEP Expenditure Amount:	Not reported
SEP Scheduled Completion Date:	Not reported
SEP Actual Date:	Not reported
SEP Defaulted Date:	Not reported
SEP Type:	Not reported
SEP Type Description:	Not reported
Proposed Amount:	Not reported
Final Monetary Amount:	0.01
Paid Amount:	Not reported
Final Count:	1
Final Amount:	0.01
Found Violation:	Yes
Agency Which Determined Violation:	EPA
Violation Short Description:	Generators - Pre-transport
Date Violation was Determined:	2010-10-27 00:00:00.0
Actual Return to Compliance Date:	2012-03-19 00:00:00.0
Return to Compliance Qualifier:	Documented
Violation Responsible Agency:	EPA

PORT AUTH NY/NJ TECHNICAL CENTER (Continued) **1000390961**

Scheduled Compliance Date:	Not reported
Enforcement Identifier:	001
Date of Enforcement Action:	2010-12-13 00:00:00.0
Enforcement Responsible Agency:	EPA
Enforcement Docket Number:	Not reported
Enforcement Attorney:	Not reported
Corrective Action Component:	No
Appeal Initiated Date:	Not reported
Appeal Resolution Date:	Not reported
Disposition Status Date:	Not reported
Disposition Status:	Not reported
Disposition Status Description:	Not reported
Consent/Final Order Sequence Number:	Not reported
Consent/Final Order Respondent Name:	Not reported
Consent/Final Order Lead Agency:	Not reported
Enforcement Type:	WRITTEN INFORMAL
Enforcement Responsible Person:	R2MML
Enforcement Responsible Sub-Organization:	RCB
SEP Sequence Number:	Not reported
SEP Expenditure Amount:	Not reported
SEP Scheduled Completion Date:	Not reported
SEP Actual Date:	Not reported
SEP Defaulted Date:	Not reported
SEP Type:	Not reported
SEP Type Description:	Not reported
Proposed Amount:	Not reported
Final Monetary Amount:	Not reported
Paid Amount:	Not reported
Final Count:	Not reported
Final Amount:	Not reported

Found Violation:	Yes
Agency Which Determined Violation:	EPA
Violation Short Description:	Generators - General
Date Violation was Determined:	2010-10-27 00:00:00.0
Actual Return to Compliance Date:	2012-03-19 00:00:00.0
Return to Compliance Qualifier:	Documented
Violation Responsible Agency:	EPA
Scheduled Compliance Date:	Not reported
Enforcement Identifier:	001
Date of Enforcement Action:	2011-09-29 00:00:00.0
Enforcement Responsible Agency:	EPA
Enforcement Docket Number:	02-2011-7110
Enforcement Attorney:	R2SK
Corrective Action Component:	No
Appeal Initiated Date:	Not reported
Appeal Resolution Date:	Not reported
Disposition Status Date:	Not reported
Disposition Status:	Not reported
Disposition Status Description:	Not reported
Consent/Final Order Sequence Number:	Not reported
Consent/Final Order Respondent Name:	Not reported
Consent/Final Order Lead Agency:	Not reported
Enforcement Type:	INITIAL 3008(A) COMPLIANCE
Enforcement Responsible Person:	R2MML
Enforcement Responsible Sub-Organization:	RCB
SEP Sequence Number:	Not reported

PORT AUTH NY/NJ TECHNICAL CENTER (Continued) **1000390961**

SEP Expenditure Amount:	Not reported
SEP Scheduled Completion Date:	Not reported
SEP Actual Date:	Not reported
SEP Defaulted Date:	Not reported
SEP Type:	Not reported
SEP Type Description:	Not reported
Proposed Amount:	0
Final Monetary Amount:	Not reported
Paid Amount:	Not reported
Final Count:	Not reported
Final Amount:	Not reported
Found Violation:	No
Agency Which Determined Violation:	Not reported
Violation Short Description:	Not reported
Date Violation was Determined:	Not reported
Actual Return to Compliance Date:	Not reported
Return to Compliance Qualifier:	Not reported
Violation Responsible Agency:	Not reported
Scheduled Compliance Date:	Not reported
Enforcement Identifier:	Not reported
Date of Enforcement Action:	Not reported
Enforcement Responsible Agency:	Not reported
Enforcement Docket Number:	Not reported
Enforcement Attorney:	Not reported
Corrective Action Component:	Not reported
Appeal Initiated Date:	Not reported
Appeal Resolution Date:	Not reported
Disposition Status Date:	Not reported
Disposition Status:	Not reported
Disposition Status Description:	Not reported
Consent/Final Order Sequence Number:	Not reported
Consent/Final Order Respondent Name:	Not reported
Consent/Final Order Lead Agency:	Not reported
Enforcement Type:	Not reported
Enforcement Responsible Person:	Not reported
Enforcement Responsible Sub-Organization:	Not reported
SEP Sequence Number:	Not reported
SEP Expenditure Amount:	Not reported
SEP Scheduled Completion Date:	Not reported
SEP Actual Date:	Not reported
SEP Defaulted Date:	Not reported
SEP Type:	Not reported
SEP Type Description:	Not reported
Proposed Amount:	Not reported
Final Monetary Amount:	Not reported
Paid Amount:	Not reported
Final Count:	Not reported
Final Amount:	Not reported
Found Violation:	Yes
Agency Which Determined Violation:	EPA
Violation Short Description:	TSD IS-Container Use and Management
Date Violation was Determined:	2010-10-27 00:00:00.0
Actual Return to Compliance Date:	2012-03-19 00:00:00.0
Return to Compliance Qualifier:	Documented
Violation Responsible Agency:	EPA

PORT AUTH NY/NJ TECHNICAL CENTER (Continued) **1000390961**

Scheduled Compliance Date: Not reported
Enforcement Identifier: 001
Date of Enforcement Action: 2010-12-13 00:00:00.0
Enforcement Responsible Agency: EPA
Enforcement Docket Number: Not reported
Enforcement Attorney: Not reported
Corrective Action Component: No
Appeal Initiated Date: Not reported
Appeal Resolution Date: Not reported
Disposition Status Date: Not reported
Disposition Status: Not reported
Disposition Status Description: Not reported
Consent/Final Order Sequence Number: Not reported
Consent/Final Order Respondent Name: Not reported
Consent/Final Order Lead Agency: Not reported
Enforcement Type: WRITTEN INFORMAL
Enforcement Responsible Person: R2MML
Enforcement Responsible Sub-Organization: RCB
SEP Sequence Number: Not reported
SEP Expenditure Amount: Not reported
SEP Scheduled Completion Date: Not reported
SEP Actual Date: Not reported
SEP Defaulted Date: Not reported
SEP Type: Not reported
SEP Type Description: Not reported
Proposed Amount: Not reported
Final Monetary Amount: Not reported
Paid Amount: Not reported
Final Count: Not reported
Final Amount: Not reported

Found Violation: Yes
Agency Which Determined Violation: EPA
Violation Short Description: Generators - Pre-transport
Date Violation was Determined: 2010-10-27 00:00:00.0
Actual Return to Compliance Date: 2012-03-19 00:00:00.0
Return to Compliance Qualifier: Documented
Violation Responsible Agency: EPA
Scheduled Compliance Date: Not reported
Enforcement Identifier: 001
Date of Enforcement Action: 2011-09-29 00:00:00.0
Enforcement Responsible Agency: EPA
Enforcement Docket Number: 02-2011-7110
Enforcement Attorney: R2SK
Corrective Action Component: No
Appeal Initiated Date: Not reported
Appeal Resolution Date: Not reported
Disposition Status Date: Not reported
Disposition Status: Not reported
Disposition Status Description: Not reported
Consent/Final Order Sequence Number: Not reported
Consent/Final Order Respondent Name: Not reported
Consent/Final Order Lead Agency: Not reported
Enforcement Type: INITIAL 3008(A) COMPLIANCE
Enforcement Responsible Person: R2MML
Enforcement Responsible Sub-Organization: RCB
SEP Sequence Number: Not reported

PORT AUTH NY/NJ TECHNICAL CENTER (Continued) **1000390961**

SEP Expenditure Amount:	Not reported
SEP Scheduled Completion Date:	Not reported
SEP Actual Date:	Not reported
SEP Defaulted Date:	Not reported
SEP Type:	Not reported
SEP Type Description:	Not reported
Proposed Amount:	0
Final Monetary Amount:	Not reported
Paid Amount:	Not reported
Final Count:	Not reported
Final Amount:	Not reported
Found Violation:	Yes
Agency Which Determined Violation:	EPA
Violation Short Description:	Generators - Pre-transport
Date Violation was Determined:	2010-10-27 00:00:00.0
Actual Return to Compliance Date:	2012-03-19 00:00:00.0
Return to Compliance Qualifier:	Documented
Violation Responsible Agency:	EPA
Scheduled Compliance Date:	Not reported
Enforcement Identifier:	001
Date of Enforcement Action:	2010-12-13 00:00:00.0
Enforcement Responsible Agency:	EPA
Enforcement Docket Number:	Not reported
Enforcement Attorney:	Not reported
Corrective Action Component:	No
Appeal Initiated Date:	Not reported
Appeal Resolution Date:	Not reported
Disposition Status Date:	Not reported
Disposition Status:	Not reported
Disposition Status Description:	Not reported
Consent/Final Order Sequence Number:	Not reported
Consent/Final Order Respondent Name:	Not reported
Consent/Final Order Lead Agency:	Not reported
Enforcement Type:	WRITTEN INFORMAL
Enforcement Responsible Person:	R2MML
Enforcement Responsible Sub-Organization:	RCB
SEP Sequence Number:	Not reported
SEP Expenditure Amount:	Not reported
SEP Scheduled Completion Date:	Not reported
SEP Actual Date:	Not reported
SEP Defaulted Date:	Not reported
SEP Type:	Not reported
SEP Type Description:	Not reported
Proposed Amount:	Not reported
Final Monetary Amount:	Not reported
Paid Amount:	Not reported
Final Count:	Not reported
Final Amount:	Not reported
Found Violation:	Yes
Agency Which Determined Violation:	EPA
Violation Short Description:	Generators - Pre-transport
Date Violation was Determined:	2010-10-27 00:00:00.0
Actual Return to Compliance Date:	2012-03-19 00:00:00.0
Return to Compliance Qualifier:	Documented
Violation Responsible Agency:	EPA

PORT AUTH NY/NJ TECHNICAL CENTER (Continued) **1000390961**

Scheduled Compliance Date: Not reported
Enforcement Identifier: 001
Date of Enforcement Action: 2011-09-29 00:00:00.0
Enforcement Responsible Agency: EPA
Enforcement Docket Number: 02-2011-7110
Enforcement Attorney: R2SK
Corrective Action Component: No
Appeal Initiated Date: Not reported
Appeal Resolution Date: Not reported
Disposition Status Date: Not reported
Disposition Status: Not reported
Disposition Status Description: Not reported
Consent/Final Order Sequence Number: Not reported
Consent/Final Order Respondent Name: Not reported
Consent/Final Order Lead Agency: Not reported
Enforcement Type: INITIAL 3008(A) COMPLIANCE
Enforcement Responsible Person: R2MML
Enforcement Responsible Sub-Organization: RCB
SEP Sequence Number: Not reported
SEP Expenditure Amount: Not reported
SEP Scheduled Completion Date: Not reported
SEP Actual Date: Not reported
SEP Defaulted Date: Not reported
SEP Type: Not reported
SEP Type Description: Not reported
Proposed Amount: 0
Final Monetary Amount: Not reported
Paid Amount: Not reported
Final Count: Not reported
Final Amount: Not reported

Found Violation: Yes
Agency Which Determined Violation: EPA
Violation Short Description: Generators - Pre-transport
Date Violation was Determined: 2018-01-31 00:00:00.0
Actual Return to Compliance Date: 2018-06-11 00:00:00.0
Return to Compliance Qualifier: Documented
Violation Responsible Agency: EPA
Scheduled Compliance Date: Not reported
Enforcement Identifier: 001
Date of Enforcement Action: 2018-01-31 00:00:00.0
Enforcement Responsible Agency: EPA
Enforcement Docket Number: Not reported
Enforcement Attorney: Not reported
Corrective Action Component: No
Appeal Initiated Date: Not reported
Appeal Resolution Date: Not reported
Disposition Status Date: Not reported
Disposition Status: Not reported
Disposition Status Description: Not reported
Consent/Final Order Sequence Number: Not reported
Consent/Final Order Respondent Name: Not reported
Consent/Final Order Lead Agency: Not reported
Enforcement Type: VERBAL INFORMAL
Enforcement Responsible Person: R2EM
Enforcement Responsible Sub-Organization: RCB
SEP Sequence Number: Not reported

PORT AUTH NY/NJ TECHNICAL CENTER (Continued) **1000390961**

SEP Expenditure Amount:	Not reported
SEP Scheduled Completion Date:	Not reported
SEP Actual Date:	Not reported
SEP Defaulted Date:	Not reported
SEP Type:	Not reported
SEP Type Description:	Not reported
Proposed Amount:	Not reported
Final Monetary Amount:	Not reported
Paid Amount:	Not reported
Final Count:	Not reported
Final Amount:	Not reported
Found Violation:	No
Agency Which Determined Violation:	Not reported
Violation Short Description:	Not reported
Date Violation was Determined:	Not reported
Actual Return to Compliance Date:	Not reported
Return to Compliance Qualifier:	Not reported
Violation Responsible Agency:	Not reported
Scheduled Compliance Date:	Not reported
Enforcement Identifier:	Not reported
Date of Enforcement Action:	Not reported
Enforcement Responsible Agency:	Not reported
Enforcement Docket Number:	Not reported
Enforcement Attorney:	Not reported
Corrective Action Component:	Not reported
Appeal Initiated Date:	Not reported
Appeal Resolution Date:	Not reported
Disposition Status Date:	Not reported
Disposition Status:	Not reported
Disposition Status Description:	Not reported
Consent/Final Order Sequence Number:	Not reported
Consent/Final Order Respondent Name:	Not reported
Consent/Final Order Lead Agency:	Not reported
Enforcement Type:	Not reported
Enforcement Responsible Person:	Not reported
Enforcement Responsible Sub-Organization:	Not reported
SEP Sequence Number:	Not reported
SEP Expenditure Amount:	Not reported
SEP Scheduled Completion Date:	Not reported
SEP Actual Date:	Not reported
SEP Defaulted Date:	Not reported
SEP Type:	Not reported
SEP Type Description:	Not reported
Proposed Amount:	Not reported
Final Monetary Amount:	Not reported
Paid Amount:	Not reported
Final Count:	Not reported
Final Amount:	Not reported
Found Violation:	No
Agency Which Determined Violation:	Not reported
Violation Short Description:	Not reported
Date Violation was Determined:	Not reported
Actual Return to Compliance Date:	Not reported
Return to Compliance Qualifier:	Not reported
Violation Responsible Agency:	Not reported

PORT AUTH NY/NJ TECHNICAL CENTER (Continued) **1000390961**

Scheduled Compliance Date:	Not reported
Enforcement Identifier:	Not reported
Date of Enforcement Action:	Not reported
Enforcement Responsible Agency:	Not reported
Enforcement Docket Number:	Not reported
Enforcement Attorney:	Not reported
Corrective Action Component:	Not reported
Appeal Initiated Date:	Not reported
Appeal Resolution Date:	Not reported
Disposition Status Date:	Not reported
Disposition Status:	Not reported
Disposition Status Description:	Not reported
Consent/Final Order Sequence Number:	Not reported
Consent/Final Order Respondent Name:	Not reported
Consent/Final Order Lead Agency:	Not reported
Enforcement Type:	Not reported
Enforcement Responsible Person:	Not reported
Enforcement Responsible Sub-Organization:	Not reported
SEP Sequence Number:	Not reported
SEP Expenditure Amount:	Not reported
SEP Scheduled Completion Date:	Not reported
SEP Actual Date:	Not reported
SEP Defaulted Date:	Not reported
SEP Type:	Not reported
SEP Type Description:	Not reported
Proposed Amount:	Not reported
Final Monetary Amount:	Not reported
Paid Amount:	Not reported
Final Count:	Not reported
Final Amount:	Not reported

Found Violation:	Yes
Agency Which Determined Violation:	EPA
Violation Short Description:	Generators - Pre-transport
Date Violation was Determined:	2010-10-27 00:00:00.0
Actual Return to Compliance Date:	2012-03-19 00:00:00.0
Return to Compliance Qualifier:	Documented
Violation Responsible Agency:	EPA
Scheduled Compliance Date:	Not reported
Enforcement Identifier:	001
Date of Enforcement Action:	2011-09-29 00:00:00.0
Enforcement Responsible Agency:	EPA
Enforcement Docket Number:	02-2011-7110
Enforcement Attorney:	R2SK
Corrective Action Component:	No
Appeal Initiated Date:	Not reported
Appeal Resolution Date:	Not reported
Disposition Status Date:	Not reported
Disposition Status:	Not reported
Disposition Status Description:	Not reported
Consent/Final Order Sequence Number:	Not reported
Consent/Final Order Respondent Name:	Not reported
Consent/Final Order Lead Agency:	Not reported
Enforcement Type:	INITIAL 3008(A) COMPLIANCE
Enforcement Responsible Person:	R2MML
Enforcement Responsible Sub-Organization:	RCB
SEP Sequence Number:	Not reported

PORT AUTH NY/NJ TECHNICAL CENTER (Continued) **1000390961**

SEP Expenditure Amount:	Not reported
SEP Scheduled Completion Date:	Not reported
SEP Actual Date:	Not reported
SEP Defaulted Date:	Not reported
SEP Type:	Not reported
SEP Type Description:	Not reported
Proposed Amount:	0
Final Monetary Amount:	Not reported
Paid Amount:	Not reported
Final Count:	Not reported
Final Amount:	Not reported
Found Violation:	Yes
Agency Which Determined Violation:	EPA
Violation Short Description:	Generators - General
Date Violation was Determined:	2010-10-27 00:00:00.0
Actual Return to Compliance Date:	2012-03-19 00:00:00.0
Return to Compliance Qualifier:	Documented
Violation Responsible Agency:	EPA
Scheduled Compliance Date:	Not reported
Enforcement Identifier:	001
Date of Enforcement Action:	2010-12-13 00:00:00.0
Enforcement Responsible Agency:	EPA
Enforcement Docket Number:	Not reported
Enforcement Attorney:	Not reported
Corrective Action Component:	No
Appeal Initiated Date:	Not reported
Appeal Resolution Date:	Not reported
Disposition Status Date:	Not reported
Disposition Status:	Not reported
Disposition Status Description:	Not reported
Consent/Final Order Sequence Number:	Not reported
Consent/Final Order Respondent Name:	Not reported
Consent/Final Order Lead Agency:	Not reported
Enforcement Type:	WRITTEN INFORMAL
Enforcement Responsible Person:	R2MML
Enforcement Responsible Sub-Organization:	RCB
SEP Sequence Number:	Not reported
SEP Expenditure Amount:	Not reported
SEP Scheduled Completion Date:	Not reported
SEP Actual Date:	Not reported
SEP Defaulted Date:	Not reported
SEP Type:	Not reported
SEP Type Description:	Not reported
Proposed Amount:	Not reported
Final Monetary Amount:	Not reported
Paid Amount:	Not reported
Final Count:	Not reported
Final Amount:	Not reported
Found Violation:	Yes
Agency Which Determined Violation:	State
Violation Short Description:	TSD IS-Preparedness and Prevention
Date Violation was Determined:	2012-04-30 00:00:00.0
Actual Return to Compliance Date:	2012-05-10 00:00:00.0
Return to Compliance Qualifier:	Observed
Violation Responsible Agency:	State

PORT AUTH NY/NJ TECHNICAL CENTER (Continued) **1000390961**

Scheduled Compliance Date: Not reported
Enforcement Identifier: Not reported
Date of Enforcement Action: Not reported
Enforcement Responsible Agency: Not reported
Enforcement Docket Number: Not reported
Enforcement Attorney: Not reported
Corrective Action Component: Not reported
Appeal Initiated Date: Not reported
Appeal Resolution Date: Not reported
Disposition Status Date: Not reported
Disposition Status: Not reported
Disposition Status Description: Not reported
Consent/Final Order Sequence Number: Not reported
Consent/Final Order Respondent Name: Not reported
Consent/Final Order Lead Agency: Not reported
Enforcement Type: Not reported
Enforcement Responsible Person: Not reported
Enforcement Responsible Sub-Organization: Not reported
SEP Sequence Number: Not reported
SEP Expenditure Amount: Not reported
SEP Scheduled Completion Date: Not reported
SEP Actual Date: Not reported
SEP Defaulted Date: Not reported
SEP Type: Not reported
SEP Type Description: Not reported
Proposed Amount: Not reported
Final Monetary Amount: Not reported
Paid Amount: Not reported
Final Count: Not reported
Final Amount: Not reported

Found Violation: Yes
Agency Which Determined Violation: EPA
Violation Short Description: TSD IS-Preparedness and Prevention
Date Violation was Determined: 2010-10-27 00:00:00.0
Actual Return to Compliance Date: 2012-03-19 00:00:00.0
Return to Compliance Qualifier: Documented
Violation Responsible Agency: EPA
Scheduled Compliance Date: Not reported
Enforcement Identifier: 001
Date of Enforcement Action: 2012-03-19 00:00:00.0
Enforcement Responsible Agency: EPA
Enforcement Docket Number: 02-2011-7110
Enforcement Attorney: R2SK
Corrective Action Component: No
Appeal Initiated Date: Not reported
Appeal Resolution Date: Not reported
Disposition Status Date: Not reported
Disposition Status: Not reported
Disposition Status Description: Not reported
Consent/Final Order Sequence Number: Not reported
Consent/Final Order Respondent Name: Not reported
Consent/Final Order Lead Agency: Not reported
Enforcement Type: SINGLE SITE CA/FO
Enforcement Responsible Person: R2MML
Enforcement Responsible Sub-Organization: RCB
SEP Sequence Number: Not reported

PORT AUTH NY/NJ TECHNICAL CENTER (Continued) **1000390961**

SEP Expenditure Amount:	Not reported
SEP Scheduled Completion Date:	Not reported
SEP Actual Date:	Not reported
SEP Defaulted Date:	Not reported
SEP Type:	Not reported
SEP Type Description:	Not reported
Proposed Amount:	Not reported
Final Monetary Amount:	0.01
Paid Amount:	Not reported
Final Count:	1
Final Amount:	0.01
Found Violation:	Yes
Agency Which Determined Violation:	EPA
Violation Short Description:	TSD IS-Container Use and Management
Date Violation was Determined:	2010-10-27 00:00:00.0
Actual Return to Compliance Date:	2012-03-19 00:00:00.0
Return to Compliance Qualifier:	Documented
Violation Responsible Agency:	EPA
Scheduled Compliance Date:	Not reported
Enforcement Identifier:	001
Date of Enforcement Action:	2012-03-19 00:00:00.0
Enforcement Responsible Agency:	EPA
Enforcement Docket Number:	02-2011-7110
Enforcement Attorney:	R2SK
Corrective Action Component:	No
Appeal Initiated Date:	Not reported
Appeal Resolution Date:	Not reported
Disposition Status Date:	Not reported
Disposition Status:	Not reported
Disposition Status Description:	Not reported
Consent/Final Order Sequence Number:	Not reported
Consent/Final Order Respondent Name:	Not reported
Consent/Final Order Lead Agency:	Not reported
Enforcement Type:	SINGLE SITE CA/FO
Enforcement Responsible Person:	R2MML
Enforcement Responsible Sub-Organization:	RCB
SEP Sequence Number:	Not reported
SEP Expenditure Amount:	Not reported
SEP Scheduled Completion Date:	Not reported
SEP Actual Date:	Not reported
SEP Defaulted Date:	Not reported
SEP Type:	Not reported
SEP Type Description:	Not reported
Proposed Amount:	Not reported
Final Monetary Amount:	0.01
Paid Amount:	Not reported
Final Count:	1
Final Amount:	0.01
Found Violation:	Yes
Agency Which Determined Violation:	EPA
Violation Short Description:	Generators - General
Date Violation was Determined:	2010-10-27 00:00:00.0
Actual Return to Compliance Date:	2012-03-19 00:00:00.0
Return to Compliance Qualifier:	Documented
Violation Responsible Agency:	EPA

PORT AUTH NY/NJ TECHNICAL CENTER (Continued) **1000390961**

Scheduled Compliance Date:	Not reported
Enforcement Identifier:	001
Date of Enforcement Action:	2012-03-19 00:00:00.0
Enforcement Responsible Agency:	EPA
Enforcement Docket Number:	02-2011-7110
Enforcement Attorney:	R2SK
Corrective Action Component:	No
Appeal Initiated Date:	Not reported
Appeal Resolution Date:	Not reported
Disposition Status Date:	Not reported
Disposition Status:	Not reported
Disposition Status Description:	Not reported
Consent/Final Order Sequence Number:	Not reported
Consent/Final Order Respondent Name:	Not reported
Consent/Final Order Lead Agency:	Not reported
Enforcement Type:	SINGLE SITE CA/FO
Enforcement Responsible Person:	R2MML
Enforcement Responsible Sub-Organization:	RCB
SEP Sequence Number:	Not reported
SEP Expenditure Amount:	Not reported
SEP Scheduled Completion Date:	Not reported
SEP Actual Date:	Not reported
SEP Defaulted Date:	Not reported
SEP Type:	Not reported
SEP Type Description:	Not reported
Proposed Amount:	Not reported
Final Monetary Amount:	0.01
Paid Amount:	Not reported
Final Count:	1
Final Amount:	0.01

Found Violation:	Yes
Agency Which Determined Violation:	EPA
Violation Short Description:	Generators - General
Date Violation was Determined:	2007-03-09 00:00:00.0
Actual Return to Compliance Date:	2007-07-03 00:00:00.0
Return to Compliance Qualifier:	Documented
Violation Responsible Agency:	EPA
Scheduled Compliance Date:	Not reported
Enforcement Identifier:	001
Date of Enforcement Action:	2007-06-01 00:00:00.0
Enforcement Responsible Agency:	EPA
Enforcement Docket Number:	Not reported
Enforcement Attorney:	Not reported
Corrective Action Component:	No
Appeal Initiated Date:	Not reported
Appeal Resolution Date:	Not reported
Disposition Status Date:	Not reported
Disposition Status:	Not reported
Disposition Status Description:	Not reported
Consent/Final Order Sequence Number:	Not reported
Consent/Final Order Respondent Name:	Not reported
Consent/Final Order Lead Agency:	Not reported
Enforcement Type:	WRITTEN INFORMAL
Enforcement Responsible Person:	R2MD
Enforcement Responsible Sub-Organization:	RCB
SEP Sequence Number:	Not reported

PORT AUTH NY/NJ TECHNICAL CENTER (Continued) **1000390961**

SEP Expenditure Amount:	Not reported
SEP Scheduled Completion Date:	Not reported
SEP Actual Date:	Not reported
SEP Defaulted Date:	Not reported
SEP Type:	Not reported
SEP Type Description:	Not reported
Proposed Amount:	Not reported
Final Monetary Amount:	Not reported
Paid Amount:	Not reported
Final Count:	Not reported
Final Amount:	Not reported
Found Violation:	Yes
Agency Which Determined Violation:	EPA
Violation Short Description:	Generators - Pre-transport
Date Violation was Determined:	2010-10-27 00:00:00.0
Actual Return to Compliance Date:	2012-03-19 00:00:00.0
Return to Compliance Qualifier:	Documented
Violation Responsible Agency:	EPA
Scheduled Compliance Date:	Not reported
Enforcement Identifier:	001
Date of Enforcement Action:	2012-03-19 00:00:00.0
Enforcement Responsible Agency:	EPA
Enforcement Docket Number:	02-2011-7110
Enforcement Attorney:	R2SK
Corrective Action Component:	No
Appeal Initiated Date:	Not reported
Appeal Resolution Date:	Not reported
Disposition Status Date:	Not reported
Disposition Status:	Not reported
Disposition Status Description:	Not reported
Consent/Final Order Sequence Number:	Not reported
Consent/Final Order Respondent Name:	Not reported
Consent/Final Order Lead Agency:	Not reported
Enforcement Type:	SINGLE SITE CA/FO
Enforcement Responsible Person:	R2MML
Enforcement Responsible Sub-Organization:	RCB
SEP Sequence Number:	Not reported
SEP Expenditure Amount:	Not reported
SEP Scheduled Completion Date:	Not reported
SEP Actual Date:	Not reported
SEP Defaulted Date:	Not reported
SEP Type:	Not reported
SEP Type Description:	Not reported
Proposed Amount:	Not reported
Final Monetary Amount:	0.01
Paid Amount:	Not reported
Final Count:	1
Final Amount:	0.01
Found Violation:	No
Agency Which Determined Violation:	Not reported
Violation Short Description:	Not reported
Date Violation was Determined:	Not reported
Actual Return to Compliance Date:	Not reported
Return to Compliance Qualifier:	Not reported
Violation Responsible Agency:	Not reported

PORT AUTH NY/NJ TECHNICAL CENTER (Continued) **1000390961**

Scheduled Compliance Date:	Not reported
Enforcement Identifier:	Not reported
Date of Enforcement Action:	Not reported
Enforcement Responsible Agency:	Not reported
Enforcement Docket Number:	Not reported
Enforcement Attorney:	Not reported
Corrective Action Component:	Not reported
Appeal Initiated Date:	Not reported
Appeal Resolution Date:	Not reported
Disposition Status Date:	Not reported
Disposition Status:	Not reported
Disposition Status Description:	Not reported
Consent/Final Order Sequence Number:	Not reported
Consent/Final Order Respondent Name:	Not reported
Consent/Final Order Lead Agency:	Not reported
Enforcement Type:	Not reported
Enforcement Responsible Person:	Not reported
Enforcement Responsible Sub-Organization:	Not reported
SEP Sequence Number:	Not reported
SEP Expenditure Amount:	Not reported
SEP Scheduled Completion Date:	Not reported
SEP Actual Date:	Not reported
SEP Defaulted Date:	Not reported
SEP Type:	Not reported
SEP Type Description:	Not reported
Proposed Amount:	Not reported
Final Monetary Amount:	Not reported
Paid Amount:	Not reported
Final Count:	Not reported
Final Amount:	Not reported

Found Violation:	Yes
Agency Which Determined Violation:	EPA
Violation Short Description:	TSD IS-Preparedness and Prevention
Date Violation was Determined:	2010-10-27 00:00:00.0
Actual Return to Compliance Date:	2012-03-19 00:00:00.0
Return to Compliance Qualifier:	Documented
Violation Responsible Agency:	EPA
Scheduled Compliance Date:	Not reported
Enforcement Identifier:	001
Date of Enforcement Action:	2011-09-29 00:00:00.0
Enforcement Responsible Agency:	EPA
Enforcement Docket Number:	02-2011-7110
Enforcement Attorney:	R2SK
Corrective Action Component:	No
Appeal Initiated Date:	Not reported
Appeal Resolution Date:	Not reported
Disposition Status Date:	Not reported
Disposition Status:	Not reported
Disposition Status Description:	Not reported
Consent/Final Order Sequence Number:	Not reported
Consent/Final Order Respondent Name:	Not reported
Consent/Final Order Lead Agency:	Not reported
Enforcement Type:	INITIAL 3008(A) COMPLIANCE
Enforcement Responsible Person:	R2MML
Enforcement Responsible Sub-Organization:	RCB
SEP Sequence Number:	Not reported

PORT AUTH NY/NJ TECHNICAL CENTER (Continued) **1000390961**

SEP Expenditure Amount: Not reported
SEP Scheduled Completion Date: Not reported
SEP Actual Date: Not reported
SEP Defaulted Date: Not reported
SEP Type: Not reported
SEP Type Description: Not reported
Proposed Amount: 0
Final Monetary Amount: Not reported
Paid Amount: Not reported
Final Count: Not reported
Final Amount: Not reported

Found Violation: No
Agency Which Determined Violation: Not reported
Violation Short Description: Not reported
Date Violation was Determined: Not reported
Actual Return to Compliance Date: Not reported
Return to Compliance Qualifier: Not reported
Violation Responsible Agency: Not reported
Scheduled Compliance Date: Not reported
Enforcement Identifier: Not reported
Date of Enforcement Action: Not reported
Enforcement Responsible Agency: Not reported
Enforcement Docket Number: Not reported
Enforcement Attorney: Not reported
Corrective Action Component: Not reported
Appeal Initiated Date: Not reported
Appeal Resolution Date: Not reported
Disposition Status Date: Not reported
Disposition Status: Not reported
Disposition Status Description: Not reported
Consent/Final Order Sequence Number: Not reported
Consent/Final Order Respondent Name: Not reported
Consent/Final Order Lead Agency: Not reported
Enforcement Type: Not reported
Enforcement Responsible Person: Not reported
Enforcement Responsible Sub-Organization: Not reported
SEP Sequence Number: Not reported
SEP Expenditure Amount: Not reported
SEP Scheduled Completion Date: Not reported
SEP Actual Date: Not reported
SEP Defaulted Date: Not reported
SEP Type: Not reported
SEP Type Description: Not reported
Proposed Amount: Not reported
Final Monetary Amount: Not reported
Paid Amount: Not reported
Final Count: Not reported
Final Amount: Not reported

Found Violation: Yes
Agency Which Determined Violation: EPA
Violation Short Description: Generators - General
Date Violation was Determined: 2007-03-09 00:00:00.0
Actual Return to Compliance Date: 2007-07-03 00:00:00.0
Return to Compliance Qualifier: Documented
Violation Responsible Agency: EPA

PORT AUTH NY/NJ TECHNICAL CENTER (Continued) **1000390961**

Scheduled Compliance Date:	Not reported
Enforcement Identifier:	001
Date of Enforcement Action:	2010-12-13 00:00:00.0
Enforcement Responsible Agency:	EPA
Enforcement Docket Number:	Not reported
Enforcement Attorney:	Not reported
Corrective Action Component:	No
Appeal Initiated Date:	Not reported
Appeal Resolution Date:	Not reported
Disposition Status Date:	Not reported
Disposition Status:	Not reported
Disposition Status Description:	Not reported
Consent/Final Order Sequence Number:	Not reported
Consent/Final Order Respondent Name:	Not reported
Consent/Final Order Lead Agency:	Not reported
Enforcement Type:	WRITTEN INFORMAL
Enforcement Responsible Person:	R2MML
Enforcement Responsible Sub-Organization:	RCB
SEP Sequence Number:	Not reported
SEP Expenditure Amount:	Not reported
SEP Scheduled Completion Date:	Not reported
SEP Actual Date:	Not reported
SEP Defaulted Date:	Not reported
SEP Type:	Not reported
SEP Type Description:	Not reported
Proposed Amount:	Not reported
Final Monetary Amount:	Not reported
Paid Amount:	Not reported
Final Count:	Not reported
Final Amount:	Not reported

Found Violation:	Yes
Agency Which Determined Violation:	EPA
Violation Short Description:	TSD IS-Container Use and Management
Date Violation was Determined:	2010-10-27 00:00:00.0
Actual Return to Compliance Date:	2012-03-19 00:00:00.0
Return to Compliance Qualifier:	Documented
Violation Responsible Agency:	EPA
Scheduled Compliance Date:	Not reported
Enforcement Identifier:	001
Date of Enforcement Action:	2011-09-29 00:00:00.0
Enforcement Responsible Agency:	EPA
Enforcement Docket Number:	02-2011-7110
Enforcement Attorney:	R2SK
Corrective Action Component:	No
Appeal Initiated Date:	Not reported
Appeal Resolution Date:	Not reported
Disposition Status Date:	Not reported
Disposition Status:	Not reported
Disposition Status Description:	Not reported
Consent/Final Order Sequence Number:	Not reported
Consent/Final Order Respondent Name:	Not reported
Consent/Final Order Lead Agency:	Not reported
Enforcement Type:	INITIAL 3008(A) COMPLIANCE
Enforcement Responsible Person:	R2MML
Enforcement Responsible Sub-Organization:	RCB
SEP Sequence Number:	Not reported

PORT AUTH NY/NJ TECHNICAL CENTER (Continued) **1000390961**

SEP Expenditure Amount:	Not reported
SEP Scheduled Completion Date:	Not reported
SEP Actual Date:	Not reported
SEP Defaulted Date:	Not reported
SEP Type:	Not reported
SEP Type Description:	Not reported
Proposed Amount:	0
Final Monetary Amount:	Not reported
Paid Amount:	Not reported
Final Count:	Not reported
Final Amount:	Not reported
Found Violation:	Yes
Agency Which Determined Violation:	EPA
Violation Short Description:	Generators - Pre-transport
Date Violation was Determined:	2010-10-27 00:00:00.0
Actual Return to Compliance Date:	2012-03-19 00:00:00.0
Return to Compliance Qualifier:	Documented
Violation Responsible Agency:	EPA
Scheduled Compliance Date:	Not reported
Enforcement Identifier:	001
Date of Enforcement Action:	2012-03-19 00:00:00.0
Enforcement Responsible Agency:	EPA
Enforcement Docket Number:	02-2011-7110
Enforcement Attorney:	R2SK
Corrective Action Component:	No
Appeal Initiated Date:	Not reported
Appeal Resolution Date:	Not reported
Disposition Status Date:	Not reported
Disposition Status:	Not reported
Disposition Status Description:	Not reported
Consent/Final Order Sequence Number:	Not reported
Consent/Final Order Respondent Name:	Not reported
Consent/Final Order Lead Agency:	Not reported
Enforcement Type:	SINGLE SITE CA/FO
Enforcement Responsible Person:	R2MML
Enforcement Responsible Sub-Organization:	RCB
SEP Sequence Number:	Not reported
SEP Expenditure Amount:	Not reported
SEP Scheduled Completion Date:	Not reported
SEP Actual Date:	Not reported
SEP Defaulted Date:	Not reported
SEP Type:	Not reported
SEP Type Description:	Not reported
Proposed Amount:	Not reported
Final Monetary Amount:	0.01
Paid Amount:	Not reported
Final Count:	1
Final Amount:	0.01
Found Violation:	Yes
Agency Which Determined Violation:	State
Violation Short Description:	Generators - Pre-transport
Date Violation was Determined:	2012-04-30 00:00:00.0
Actual Return to Compliance Date:	2012-05-10 00:00:00.0
Return to Compliance Qualifier:	Observed
Violation Responsible Agency:	State

PORT AUTH NY/NJ TECHNICAL CENTER (Continued) **1000390961**

Scheduled Compliance Date: Not reported
Enforcement Identifier: Not reported
Date of Enforcement Action: Not reported
Enforcement Responsible Agency: Not reported
Enforcement Docket Number: Not reported
Enforcement Attorney: Not reported
Corrective Action Component: Not reported
Appeal Initiated Date: Not reported
Appeal Resolution Date: Not reported
Disposition Status Date: Not reported
Disposition Status: Not reported
Disposition Status Description: Not reported
Consent/Final Order Sequence Number: Not reported
Consent/Final Order Respondent Name: Not reported
Consent/Final Order Lead Agency: Not reported
Enforcement Type: Not reported
Enforcement Responsible Person: Not reported
Enforcement Responsible Sub-Organization: Not reported
SEP Sequence Number: Not reported
SEP Expenditure Amount: Not reported
SEP Scheduled Completion Date: Not reported
SEP Actual Date: Not reported
SEP Defaulted Date: Not reported
SEP Type: Not reported
SEP Type Description: Not reported
Proposed Amount: Not reported
Final Monetary Amount: Not reported
Paid Amount: Not reported
Final Count: Not reported
Final Amount: Not reported

Evaluation Action Summary:
Evaluation Date: 2010-10-27 00:00:00.0
Evaluation Responsible Agency: EPA
Found Violation: Yes
Evaluation Type Description: COMPLIANCE EVALUATION INSPECTION ON-SITE
Evaluation Responsible Person Identifier: R2MML
Evaluation Responsible Sub-Organization: RCB
Actual Return to Compliance Date: 2012-03-19 00:00:00.0
Scheduled Compliance Date: Not reported
Date of Request: Not reported
Date Response Received: Not reported
Request Agency: Not reported
Former Citation: Not reported

Evaluation Date: 2010-10-27 00:00:00.0
Evaluation Responsible Agency: EPA
Found Violation: Yes
Evaluation Type Description: COMPLIANCE EVALUATION INSPECTION ON-SITE
Evaluation Responsible Person Identifier: R2MML
Evaluation Responsible Sub-Organization: RCB
Actual Return to Compliance Date: 2012-03-19 00:00:00.0
Scheduled Compliance Date: Not reported
Date of Request: Not reported
Date Response Received: Not reported
Request Agency: Not reported
Former Citation: Not reported

PORT AUTH NY/NJ TECHNICAL CENTER (Continued) **1000390961**

Evaluation Date:	2010-10-27 00:00:00.0
Evaluation Responsible Agency:	EPA
Found Violation:	Yes
Evaluation Type Description:	COMPLIANCE EVALUATION INSPECTION ON-SITE
Evaluation Responsible Person Identifier:	R2MML
Evaluation Responsible Sub-Organization:	RCB
Actual Return to Compliance Date:	2012-03-19 00:00:00.0
Scheduled Compliance Date:	Not reported
Date of Request:	Not reported
Date Response Received:	Not reported
Request Agency:	Not reported
Former Citation:	Not reported

Evaluation Date:	2010-10-27 00:00:00.0
Evaluation Responsible Agency:	EPA
Found Violation:	Yes
Evaluation Type Description:	COMPLIANCE EVALUATION INSPECTION ON-SITE
Evaluation Responsible Person Identifier:	R2MML
Evaluation Responsible Sub-Organization:	RCB
Actual Return to Compliance Date:	2012-03-19 00:00:00.0
Scheduled Compliance Date:	Not reported
Date of Request:	Not reported
Date Response Received:	Not reported
Request Agency:	Not reported
Former Citation:	Not reported

Evaluation Date:	2010-10-27 00:00:00.0
Evaluation Responsible Agency:	EPA
Found Violation:	Yes
Evaluation Type Description:	COMPLIANCE EVALUATION INSPECTION ON-SITE
Evaluation Responsible Person Identifier:	R2MML
Evaluation Responsible Sub-Organization:	RCB
Actual Return to Compliance Date:	2012-03-19 00:00:00.0
Scheduled Compliance Date:	Not reported
Date of Request:	Not reported
Date Response Received:	Not reported
Request Agency:	Not reported
Former Citation:	Not reported

Evaluation Date:	2011-02-16 00:00:00.0
Evaluation Responsible Agency:	EPA
Found Violation:	No
Evaluation Type Description:	SIGNIFICANT NON-COMPLIER
Evaluation Responsible Person Identifier:	R2MML
Evaluation Responsible Sub-Organization:	RCB
Actual Return to Compliance Date:	Not reported
Scheduled Compliance Date:	Not reported
Date of Request:	Not reported
Date Response Received:	Not reported
Request Agency:	Not reported
Former Citation:	Not reported

Evaluation Date:	2010-10-27 00:00:00.0
Evaluation Responsible Agency:	EPA
Found Violation:	Yes
Evaluation Type Description:	COMPLIANCE EVALUATION INSPECTION ON-SITE
Evaluation Responsible Person Identifier:	R2MML

PORT AUTH NY/NJ TECHNICAL CENTER (Continued) **1000390961**

Evaluation Responsible Sub-Organization:	RCB
Actual Return to Compliance Date:	2012-03-19 00:00:00.0
Scheduled Compliance Date:	Not reported
Date of Request:	Not reported
Date Response Received:	Not reported
Request Agency:	Not reported
Former Citation:	Not reported

Evaluation Date:	2010-10-27 00:00:00.0
Evaluation Responsible Agency:	EPA
Found Violation:	Yes
Evaluation Type Description:	COMPLIANCE EVALUATION INSPECTION ON-SITE
Evaluation Responsible Person Identifier:	R2MML
Evaluation Responsible Sub-Organization:	RCB
Actual Return to Compliance Date:	2012-03-19 00:00:00.0
Scheduled Compliance Date:	Not reported
Date of Request:	Not reported
Date Response Received:	Not reported
Request Agency:	Not reported
Former Citation:	Not reported

Evaluation Date:	2010-10-27 00:00:00.0
Evaluation Responsible Agency:	EPA
Found Violation:	Yes
Evaluation Type Description:	COMPLIANCE EVALUATION INSPECTION ON-SITE
Evaluation Responsible Person Identifier:	R2MML
Evaluation Responsible Sub-Organization:	RCB
Actual Return to Compliance Date:	2012-03-19 00:00:00.0
Scheduled Compliance Date:	Not reported
Date of Request:	Not reported
Date Response Received:	Not reported
Request Agency:	Not reported
Former Citation:	Not reported

Evaluation Date:	2010-10-27 00:00:00.0
Evaluation Responsible Agency:	EPA
Found Violation:	Yes
Evaluation Type Description:	COMPLIANCE EVALUATION INSPECTION ON-SITE
Evaluation Responsible Person Identifier:	R2MML
Evaluation Responsible Sub-Organization:	RCB
Actual Return to Compliance Date:	2012-03-19 00:00:00.0
Scheduled Compliance Date:	Not reported
Date of Request:	Not reported
Date Response Received:	Not reported
Request Agency:	Not reported
Former Citation:	Not reported

Evaluation Date:	2018-01-31 00:00:00.0
Evaluation Responsible Agency:	EPA
Found Violation:	Yes
Evaluation Type Description:	COMPLIANCE EVALUATION INSPECTION ON-SITE
Evaluation Responsible Person Identifier:	R2EM
Evaluation Responsible Sub-Organization:	RCB
Actual Return to Compliance Date:	2018-06-11 00:00:00.0
Scheduled Compliance Date:	Not reported
Date of Request:	Not reported
Date Response Received:	Not reported

PORT AUTH NY/NJ TECHNICAL CENTER (Continued) **1000390961**

Request Agency:	Not reported
Former Citation:	Not reported
Evaluation Date:	2014-11-17 00:00:00.0
Evaluation Responsible Agency:	State
Found Violation:	No
Evaluation Type Description:	COMPLIANCE EVALUATION INSPECTION ON-SITE
Evaluation Responsible Person Identifier:	COMLE
Evaluation Responsible Sub-Organization:	Not reported
Actual Return to Compliance Date:	Not reported
Scheduled Compliance Date:	Not reported
Date of Request:	Not reported
Date Response Received:	Not reported
Request Agency:	Not reported
Former Citation:	Not reported
Evaluation Date:	1996-10-16 00:00:00.0
Evaluation Responsible Agency:	State
Found Violation:	No
Evaluation Type Description:	COMPLIANCE EVALUATION INSPECTION ON-SITE
Evaluation Responsible Person Identifier:	NJRA
Evaluation Responsible Sub-Organization:	M
Actual Return to Compliance Date:	Not reported
Scheduled Compliance Date:	Not reported
Date of Request:	Not reported
Date Response Received:	Not reported
Request Agency:	Not reported
Former Citation:	Not reported
Evaluation Date:	2010-10-27 00:00:00.0
Evaluation Responsible Agency:	EPA
Found Violation:	Yes
Evaluation Type Description:	COMPLIANCE EVALUATION INSPECTION ON-SITE
Evaluation Responsible Person Identifier:	R2MML
Evaluation Responsible Sub-Organization:	RCB
Actual Return to Compliance Date:	2012-03-19 00:00:00.0
Scheduled Compliance Date:	Not reported
Date of Request:	Not reported
Date Response Received:	Not reported
Request Agency:	Not reported
Former Citation:	Not reported
Evaluation Date:	2010-10-27 00:00:00.0
Evaluation Responsible Agency:	EPA
Found Violation:	Yes
Evaluation Type Description:	COMPLIANCE EVALUATION INSPECTION ON-SITE
Evaluation Responsible Person Identifier:	R2MML
Evaluation Responsible Sub-Organization:	RCB
Actual Return to Compliance Date:	2012-03-19 00:00:00.0
Scheduled Compliance Date:	Not reported
Date of Request:	Not reported
Date Response Received:	Not reported
Request Agency:	Not reported
Former Citation:	Not reported
Evaluation Date:	2012-04-30 00:00:00.0
Evaluation Responsible Agency:	State

PORT AUTH NY/NJ TECHNICAL CENTER (Continued) **1000390961**

Found Violation:	Yes
Evaluation Type Description:	COMPLIANCE EVALUATION INSPECTION ON-SITE
Evaluation Responsible Person Identifier:	NOMPK
Evaluation Responsible Sub-Organization:	Not reported
Actual Return to Compliance Date:	2012-05-10 00:00:00.0
Scheduled Compliance Date:	Not reported
Date of Request:	Not reported
Date Response Received:	Not reported
Request Agency:	Not reported
Former Citation:	Not reported

Evaluation Date:	2010-10-27 00:00:00.0
Evaluation Responsible Agency:	EPA
Found Violation:	Yes
Evaluation Type Description:	COMPLIANCE EVALUATION INSPECTION ON-SITE
Evaluation Responsible Person Identifier:	R2MML
Evaluation Responsible Sub-Organization:	RCB
Actual Return to Compliance Date:	2012-03-19 00:00:00.0
Scheduled Compliance Date:	Not reported
Date of Request:	Not reported
Date Response Received:	Not reported
Request Agency:	Not reported
Former Citation:	Not reported

Evaluation Date:	2010-10-27 00:00:00.0
Evaluation Responsible Agency:	EPA
Found Violation:	Yes
Evaluation Type Description:	COMPLIANCE EVALUATION INSPECTION ON-SITE
Evaluation Responsible Person Identifier:	R2MML
Evaluation Responsible Sub-Organization:	RCB
Actual Return to Compliance Date:	2012-03-19 00:00:00.0
Scheduled Compliance Date:	Not reported
Date of Request:	Not reported
Date Response Received:	Not reported
Request Agency:	Not reported
Former Citation:	Not reported

Evaluation Date:	2010-10-27 00:00:00.0
Evaluation Responsible Agency:	EPA
Found Violation:	Yes
Evaluation Type Description:	COMPLIANCE EVALUATION INSPECTION ON-SITE
Evaluation Responsible Person Identifier:	R2MML
Evaluation Responsible Sub-Organization:	RCB
Actual Return to Compliance Date:	2012-03-19 00:00:00.0
Scheduled Compliance Date:	Not reported
Date of Request:	Not reported
Date Response Received:	Not reported
Request Agency:	Not reported
Former Citation:	Not reported

Evaluation Date:	2007-03-09 00:00:00.0
Evaluation Responsible Agency:	EPA
Found Violation:	Yes
Evaluation Type Description:	COMPLIANCE EVALUATION INSPECTION ON-SITE
Evaluation Responsible Person Identifier:	R2MD
Evaluation Responsible Sub-Organization:	RCB
Actual Return to Compliance Date:	2007-07-03 00:00:00.0

PORT AUTH NY/NJ TECHNICAL CENTER (Continued) **1000390961**

Scheduled Compliance Date:	Not reported
Date of Request:	Not reported
Date Response Received:	Not reported
Request Agency:	Not reported
Former Citation:	Not reported
Evaluation Date:	2010-10-27 00:00:00.0
Evaluation Responsible Agency:	EPA
Found Violation:	Yes
Evaluation Type Description:	COMPLIANCE EVALUATION INSPECTION ON-SITE
Evaluation Responsible Person Identifier:	R2MML
Evaluation Responsible Sub-Organization:	RCB
Actual Return to Compliance Date:	2012-03-19 00:00:00.0
Scheduled Compliance Date:	Not reported
Date of Request:	Not reported
Date Response Received:	Not reported
Request Agency:	Not reported
Former Citation:	Not reported
Evaluation Date:	2012-03-19 00:00:00.0
Evaluation Responsible Agency:	EPA
Found Violation:	No
Evaluation Type Description:	NOT A SIGNIFICANT NON-COMPLIER
Evaluation Responsible Person Identifier:	R2MML
Evaluation Responsible Sub-Organization:	RCB
Actual Return to Compliance Date:	Not reported
Scheduled Compliance Date:	Not reported
Date of Request:	Not reported
Date Response Received:	Not reported
Request Agency:	Not reported
Former Citation:	Not reported
Evaluation Date:	2010-10-27 00:00:00.0
Evaluation Responsible Agency:	EPA
Found Violation:	Yes
Evaluation Type Description:	COMPLIANCE EVALUATION INSPECTION ON-SITE
Evaluation Responsible Person Identifier:	R2MML
Evaluation Responsible Sub-Organization:	RCB
Actual Return to Compliance Date:	2012-03-19 00:00:00.0
Scheduled Compliance Date:	Not reported
Date of Request:	Not reported
Date Response Received:	Not reported
Request Agency:	Not reported
Former Citation:	Not reported
Evaluation Date:	2012-05-09 00:00:00.0
Evaluation Responsible Agency:	State
Found Violation:	No
Evaluation Type Description:	NON-FINANCIAL RECORD REVIEW
Evaluation Responsible Person Identifier:	NOMPK
Evaluation Responsible Sub-Organization:	Not reported
Actual Return to Compliance Date:	Not reported
Scheduled Compliance Date:	Not reported
Date of Request:	Not reported
Date Response Received:	Not reported
Request Agency:	Not reported
Former Citation:	Not reported

PORT AUTH NY/NJ TECHNICAL CENTER (Continued) **1000390961**

Evaluation Date:	2007-03-09 00:00:00.0
Evaluation Responsible Agency:	EPA
Found Violation:	Yes
Evaluation Type Description:	COMPLIANCE EVALUATION INSPECTION ON-SITE
Evaluation Responsible Person Identifier:	R2MD
Evaluation Responsible Sub-Organization:	RCB
Actual Return to Compliance Date:	2007-07-03 00:00:00.0
Scheduled Compliance Date:	Not reported
Date of Request:	Not reported
Date Response Received:	Not reported
Request Agency:	Not reported
Former Citation:	Not reported

Evaluation Date:	2010-10-27 00:00:00.0
Evaluation Responsible Agency:	EPA
Found Violation:	Yes
Evaluation Type Description:	COMPLIANCE EVALUATION INSPECTION ON-SITE
Evaluation Responsible Person Identifier:	R2MML
Evaluation Responsible Sub-Organization:	RCB
Actual Return to Compliance Date:	2012-03-19 00:00:00.0
Scheduled Compliance Date:	Not reported
Date of Request:	Not reported
Date Response Received:	Not reported
Request Agency:	Not reported
Former Citation:	Not reported

Evaluation Date:	2010-10-27 00:00:00.0
Evaluation Responsible Agency:	EPA
Found Violation:	Yes
Evaluation Type Description:	COMPLIANCE EVALUATION INSPECTION ON-SITE
Evaluation Responsible Person Identifier:	R2MML
Evaluation Responsible Sub-Organization:	RCB
Actual Return to Compliance Date:	2012-03-19 00:00:00.0
Scheduled Compliance Date:	Not reported
Date of Request:	Not reported
Date Response Received:	Not reported
Request Agency:	Not reported
Former Citation:	Not reported

Evaluation Date:	2012-04-30 00:00:00.0
Evaluation Responsible Agency:	State
Found Violation:	Yes
Evaluation Type Description:	COMPLIANCE EVALUATION INSPECTION ON-SITE
Evaluation Responsible Person Identifier:	NOMPK
Evaluation Responsible Sub-Organization:	Not reported
Actual Return to Compliance Date:	2012-05-10 00:00:00.0
Scheduled Compliance Date:	Not reported
Date of Request:	Not reported
Date Response Received:	Not reported
Request Agency:	Not reported
Former Citation:	Not reported

NY MANIFEST:

Name:	PORT AUTHORITY OF NY & NJ
Address:	241 ERIE ST

PORT AUTH NY/NJ TECHNICAL CENTER (Continued) **1000390961**

City,State,Zip: JERSEY CITY, NJ 07310-0000
Country: USA
EPA ID: NJD060792918
Facility Status: Not reported
Location Address 1: PORT AUTHORITY TECH CTR
Code: BP
Location Address 2: Not reported
Total Tanks: Not reported
Location City: JERSEY CITY
Location State: NJ
Location Zip: 07310
Location Zip 4: Not reported

NY MANIFEST:
EPAID: NJD060792918
Mailing Name: PORT AUTHORITY OF NY & NJ
Mailing Contact: WILLIAM MARTANI
Mailing Address 1: 241 ERIE STREET
Mailing Address 2: Not reported
Mailing City: JERSEY CITY
Mailing State: NJ
Mailing Zip: 07310
Mailing Zip 4: Not reported
Mailing Country: USA
Mailing Phone: 2019637180

NY MANIFEST:
Document ID: NYG0471807
Manifest Status: C
seq: Not reported
Year: 1997
Trans1 State ID: T511BWNJ
Trans2 State ID: Not reported
Generator Ship Date: 08/06/1997
Trans1 Recv Date: 08/06/1997
Trans2 Recv Date: / /
TSD Site Recv Date: 08/06/1997
Part A Recv Date: / /
Part B Recv Date: 08/21/1997
Generator EPA ID: NJD060792918
Trans1 EPA ID: NJD071629976
Trans2 EPA ID: Not reported
TSDF ID 1: NYD057770109
TSDF ID 2: Not reported
Manifest Tracking Number: Not reported
Import Indicator: Not reported
Export Indicator: Not reported
Discr Quantity Indicator: Not reported
Discr Type Indicator: Not reported
Discr Residue Indicator: Not reported
Discr Partial Reject Indicator: Not reported
Discr Full Reject Indicator: Not reported
Manifest Ref Number: Not reported
Alt Facility RCRA ID: Not reported
Alt Facility Sign Date: Not reported
MGMT Method Type Code: Not reported
Waste Code: D003 - NON-LISTED REACTIVE WASTES

PORT AUTH NY/NJ TECHNICAL CENTER (Continued) **1000390961**

Waste Code:	Not reported
Waste Code:	Not reported
Waste Code:	Not reported
Waste Code:	Not reported
Waste Code:	Not reported
Quantity:	00055
Units:	G - Gallons (liquids only)* (8.3 pounds)
Number of Containers:	001
Container Type:	DM - Metal drums, barrels
Handling Method:	T Chemical, physical, or biological treatment.
Specific Gravity:	100

NJ MANIFEST:

EPA Id:	NJD060792918
Mail Address:	241 ERIS ST ROOM 200
Mail City/State/Zip:	JERSEY CITY 07310
Facility Phone:	2012162927
Emergency Phone:	Not reported
Contact:	WILLIAM MANTANI
Comments:	Not reported
SIC Code:	Not reported
County:	09
Municipal:	06
Previous EPA Id:	Not reported
Gen Flag:	X
Trans Flag:	Not reported
TSDF Flag:	Not reported
Name Change:	Not reported
Date Change:	Not reported

Manifest:

Manifest Number:	008400792JJK
EPA ID:	NJD060792918
Date Shipped:	4/5/2011
TSDF EPA ID:	NJD991291105
Transporter EPA ID:	NJD980772768
Transporter 2 EPA ID:	Not reported
Transporter 3 EPA ID:	Not reported
Transporter 4 EPA ID:	Not reported
Transporter 5 EPA ID:	Not reported
Transporter 6 EPA ID:	Not reported
Transporter 7 EPA ID:	Not reported
Transporter 8 EPA ID:	Not reported
Transporter 9 EPA ID:	Not reported
Transporter 10 EPA ID:	Not reported
Date Trans1 Transported Waste:	Not reported
Date Trans2 Transported Waste:	Not reported
Date Trans3 Transported Waste:	Not reported
Date Trans4 Transported Waste:	Not reported
Date Trans5 Transported Waste:	Not reported
Date Trans6 Transported Waste:	Not reported
Date Trans7 Transported Waste:	Not reported
Date Trans8 Transported Waste:	Not reported
Date Trans9 Transported Waste:	Not reported
Date Trans10 Transported Waste:	Not reported
Date TSDF Received Waste:	Not reported

PORT AUTH NY/NJ TECHNICAL CENTER (Continued) **1000390961**

TSDF EPA Facility Name:	Not reported
QTY Units:	Not reported
Transporter SEQ ID:	Not reported
Transporter-1 Date:	Not reported
Waste SEQ ID:	Not reported
Waste Type Code 2:	Not reported
Waste Type Code 3:	Not reported
Waste Type Code 4:	Not reported
Waste Type Code 5:	Not reported
Waste Type Code 6:	Not reported
Date Accepted:	Not reported
Manifest Discrepancy Type:	Not reported
Data Entry Number:	Not reported
Was Load Rejected:	JERSEY CITY 07310
Reason Load Was Rejected:	Not reported

Waste:

Manifest Year:	Not reported
Waste Code:	D008
Hand Code:	H141
Quantity:	1,200.00 Pounds

Manifest Year:	Not reported
Waste Code:	D008
Hand Code:	H111
Quantity:	800.00 Pounds

Manifest Number:	008399597JJK
EPA ID:	NJD060792918
Date Shipped:	3/9/2011
TSDF EPA ID:	NJD991291105
Transporter EPA ID:	NJD980772768
Transporter 2 EPA ID:	Not reported
Transporter 3 EPA ID:	Not reported
Transporter 4 EPA ID:	Not reported
Transporter 5 EPA ID:	Not reported
Transporter 6 EPA ID:	Not reported
Transporter 7 EPA ID:	Not reported
Transporter 8 EPA ID:	Not reported
Transporter 9 EPA ID:	Not reported
Transporter 10 EPA ID:	Not reported
Date Trans1 Transported Waste:	Not reported
Date Trans2 Transported Waste:	Not reported
Date Trans3 Transported Waste:	Not reported
Date Trans4 Transported Waste:	Not reported
Date Trans5 Transported Waste:	Not reported
Date Trans6 Transported Waste:	Not reported
Date Trans7 Transported Waste:	Not reported
Date Trans8 Transported Waste:	Not reported
Date Trans9 Transported Waste:	Not reported
Date Trans10 Transported Waste:	Not reported
Date TSDF Received Waste:	Not reported
TSDF EPA Facility Name:	Not reported
QTY Units:	Not reported
Transporter SEQ ID:	Not reported
Transporter-1 Date:	Not reported
Waste SEQ ID:	Not reported

PORT AUTH NY/NJ TECHNICAL CENTER (Continued) **1000390961**

Waste Type Code 2:	Not reported
Waste Type Code 3:	Not reported
Waste Type Code 4:	Not reported
Waste Type Code 5:	Not reported
Waste Type Code 6:	Not reported
Date Accepted:	Not reported
Manifest Discrepancy Type:	Not reported
Data Entry Number:	Not reported
Was Load Rejected:	JERSEY CITY 07310
Reason Load Was Rejected:	Not reported

Waste:

Manifest Year:	Not reported
Waste Code:	D008
Hand Code:	H141
Quantity:	1,000.00 Pounds

Manifest Year:	Not reported
Waste Code:	D008
Hand Code:	H111
Quantity:	100.00 Pounds

Manifest Number:	008927221JJK
EPA ID:	NJD060792918
Date Shipped:	12/14/2011
TSDF EPA ID:	NJD991291105
Transporter EPA ID:	NJD980772768
Transporter 2 EPA ID:	Not reported
Transporter 3 EPA ID:	Not reported
Transporter 4 EPA ID:	Not reported
Transporter 5 EPA ID:	Not reported
Transporter 6 EPA ID:	Not reported
Transporter 7 EPA ID:	Not reported
Transporter 8 EPA ID:	Not reported
Transporter 9 EPA ID:	Not reported
Transporter 10 EPA ID:	Not reported
Date Trans1 Transported Waste:	Not reported
Date Trans2 Transported Waste:	Not reported
Date Trans3 Transported Waste:	Not reported
Date Trans4 Transported Waste:	Not reported
Date Trans5 Transported Waste:	Not reported
Date Trans6 Transported Waste:	Not reported
Date Trans7 Transported Waste:	Not reported
Date Trans8 Transported Waste:	Not reported
Date Trans9 Transported Waste:	Not reported
Date Trans10 Transported Waste:	Not reported
Date TSDF Received Waste:	Not reported
TSDF EPA Facility Name:	Not reported
QTY Units:	Not reported
Transporter SEQ ID:	Not reported
Transporter-1 Date:	Not reported
Waste SEQ ID:	Not reported
Waste Type Code 2:	Not reported
Waste Type Code 3:	Not reported
Waste Type Code 4:	Not reported
Waste Type Code 5:	Not reported
Waste Type Code 6:	Not reported

PORT AUTH NY/NJ TECHNICAL CENTER (Continued) **1000390961**

Date Accepted:	Not reported
Manifest Discrepancy Type:	Not reported
Data Entry Number:	Not reported
Was Load Rejected:	JERSEY CITY 07310
Reason Load Was Rejected:	Not reported

Waste:

Manifest Year:	Not reported
Waste Code:	D008
Hand Code:	H111
Quantity:	720.00 Pounds

Manifest Number:	017056801JJK
EPA ID:	NJD060792918
Date Shipped:	3/7/2017
TSDF EPA ID:	NJD991291105
Transporter EPA ID:	NJD980772768
Transporter 2 EPA ID:	Not reported
Transporter 3 EPA ID:	Not reported
Transporter 4 EPA ID:	Not reported
Transporter 5 EPA ID:	Not reported
Transporter 6 EPA ID:	Not reported
Transporter 7 EPA ID:	Not reported
Transporter 8 EPA ID:	Not reported
Transporter 9 EPA ID:	Not reported
Transporter 10 EPA ID:	Not reported
Date Trans1 Transported Waste:	Not reported
Date Trans2 Transported Waste:	Not reported
Date Trans3 Transported Waste:	Not reported
Date Trans4 Transported Waste:	Not reported
Date Trans5 Transported Waste:	Not reported
Date Trans6 Transported Waste:	Not reported
Date Trans7 Transported Waste:	Not reported
Date Trans8 Transported Waste:	Not reported
Date Trans9 Transported Waste:	Not reported
Date Trans10 Transported Waste:	Not reported
Date TSDF Received Waste:	Not reported
TSDF EPA Facility Name:	Not reported
QTY Units:	Not reported
Transporter SEQ ID:	Not reported
Transporter-1 Date:	Not reported
Waste SEQ ID:	Not reported
Waste Type Code 2:	Not reported
Waste Type Code 3:	Not reported
Waste Type Code 4:	Not reported
Waste Type Code 5:	Not reported
Waste Type Code 6:	Not reported
Date Accepted:	Not reported
Manifest Discrepancy Type:	Not reported
Data Entry Number:	Not reported
Was Load Rejected:	JERSEY CITY 07310
Reason Load Was Rejected:	Not reported

Manifest Number:	015302727JJK
EPA ID:	NJD060792918
Date Shipped:	1/4/2016
TSDF EPA ID:	NJD991291105

PORT AUTH NY/NJ TECHNICAL CENTER (Continued) **1000390961**

Transporter EPA ID:	NJD980772768
Transporter 2 EPA ID:	Not reported
Transporter 3 EPA ID:	Not reported
Transporter 4 EPA ID:	Not reported
Transporter 5 EPA ID:	Not reported
Transporter 6 EPA ID:	Not reported
Transporter 7 EPA ID:	Not reported
Transporter 8 EPA ID:	Not reported
Transporter 9 EPA ID:	Not reported
Transporter 10 EPA ID:	Not reported
Date Trans1 Transported Waste:	Not reported
Date Trans2 Transported Waste:	Not reported
Date Trans3 Transported Waste:	Not reported
Date Trans4 Transported Waste:	Not reported
Date Trans5 Transported Waste:	Not reported
Date Trans6 Transported Waste:	Not reported
Date Trans7 Transported Waste:	Not reported
Date Trans8 Transported Waste:	Not reported
Date Trans9 Transported Waste:	Not reported
Date Trans10 Transported Waste:	Not reported
Date TSDF Received Waste:	Not reported
TSDF EPA Facility Name:	Not reported
QTY Units:	Not reported
Transporter SEQ ID:	Not reported
Transporter-1 Date:	Not reported
Waste SEQ ID:	Not reported
Waste Type Code 2:	Not reported
Waste Type Code 3:	Not reported
Waste Type Code 4:	Not reported
Waste Type Code 5:	Not reported
Waste Type Code 6:	Not reported
Date Accepted:	Not reported
Manifest Discrepancy Type:	Not reported
Data Entry Number:	Not reported
Was Load Rejected:	JERSEY CITY 07310
Reason Load Was Rejected:	Not reported

Manifest Number:	NJA5305133
EPA ID:	NJD060792918
Date Shipped:	08/10/2005
TSDF EPA ID:	NJD991291105
Transporter EPA ID:	NJD980772768
Transporter 2 EPA ID:	Not reported
Transporter 3 EPA ID:	Not reported
Transporter 4 EPA ID:	Not reported
Transporter 5 EPA ID:	Not reported
Transporter 6 EPA ID:	Not reported
Transporter 7 EPA ID:	Not reported
Transporter 8 EPA ID:	Not reported
Transporter 9 EPA ID:	Not reported
Transporter 10 EPA ID:	Not reported
Date Trans1 Transported Waste:	08/10/2005
Date Trans2 Transported Waste:	Not reported
Date Trans3 Transported Waste:	Not reported
Date Trans4 Transported Waste:	Not reported
Date Trans5 Transported Waste:	Not reported
Date Trans6 Transported Waste:	Not reported

PORT AUTH NY/NJ TECHNICAL CENTER (Continued) **1000390961**

Date Trans7 Transported Waste:	Not reported
Date Trans8 Transported Waste:	Not reported
Date Trans9 Transported Waste:	Not reported
Date Trans10 Transported Waste:	Not reported
Date TSDF Received Waste:	08/10/2005
TSDF EPA Facility Name:	Not reported
QTY Units:	Not reported
Transporter SEQ ID:	Not reported
Transporter-1 Date:	Not reported
Waste SEQ ID:	Not reported
Waste Type Code 2:	Not reported
Waste Type Code 3:	Not reported
Waste Type Code 4:	Not reported
Waste Type Code 5:	Not reported
Waste Type Code 6:	Not reported
Date Accepted:	Not reported
Manifest Discrepancy Type:	Not reported
Data Entry Number:	09300522
Was Load Rejected:	JERSEY CITY 07310
Reason Load Was Rejected:	Not reported

Manifest Number:	008098082JJK
EPA ID:	NJD060792918
Date Shipped:	1/20/2011
TSDF EPA ID:	NJD991291105
Transporter EPA ID:	NJD980772768
Transporter 2 EPA ID:	Not reported
Transporter 3 EPA ID:	Not reported
Transporter 4 EPA ID:	Not reported
Transporter 5 EPA ID:	Not reported
Transporter 6 EPA ID:	Not reported
Transporter 7 EPA ID:	Not reported
Transporter 8 EPA ID:	Not reported
Transporter 9 EPA ID:	Not reported
Transporter 10 EPA ID:	Not reported
Date Trans1 Transported Waste:	Not reported
Date Trans2 Transported Waste:	Not reported
Date Trans3 Transported Waste:	Not reported
Date Trans4 Transported Waste:	Not reported
Date Trans5 Transported Waste:	Not reported
Date Trans6 Transported Waste:	Not reported
Date Trans7 Transported Waste:	Not reported
Date Trans8 Transported Waste:	Not reported
Date Trans9 Transported Waste:	Not reported
Date Trans10 Transported Waste:	Not reported
Date TSDF Received Waste:	Not reported
TSDF EPA Facility Name:	Not reported
QTY Units:	Not reported
Transporter SEQ ID:	Not reported
Transporter-1 Date:	Not reported
Waste SEQ ID:	Not reported
Waste Type Code 2:	Not reported
Waste Type Code 3:	Not reported
Waste Type Code 4:	Not reported
Waste Type Code 5:	Not reported
Waste Type Code 6:	Not reported
Date Accepted:	Not reported

PORT AUTH NY/NJ TECHNICAL CENTER (Continued) **1000390961**

Manifest Discrepancy Type:	Not reported
Data Entry Number:	Not reported
Was Load Rejected:	JERSEY CITY 07310
Reason Load Was Rejected:	Not reported

Waste:

Manifest Year:	Not reported
Waste Code:	D008
Hand Code:	H141
Quantity:	1,000.00 Pounds

Manifest Year:	Not reported
Waste Code:	D008
Hand Code:	H111
Quantity:	600.00 Pounds

Manifest Number:	012192885JJK
EPA ID:	NJD060792918
Date Shipped:	11/6/2013
TSDF EPA ID:	NJD991291105
Transporter EPA ID:	NJD980772768
Transporter 2 EPA ID:	Not reported
Transporter 3 EPA ID:	Not reported
Transporter 4 EPA ID:	Not reported
Transporter 5 EPA ID:	Not reported
Transporter 6 EPA ID:	Not reported
Transporter 7 EPA ID:	Not reported
Transporter 8 EPA ID:	Not reported
Transporter 9 EPA ID:	Not reported
Transporter 10 EPA ID:	Not reported
Date Trans1 Transported Waste:	Not reported
Date Trans2 Transported Waste:	Not reported
Date Trans3 Transported Waste:	Not reported
Date Trans4 Transported Waste:	Not reported
Date Trans5 Transported Waste:	Not reported
Date Trans6 Transported Waste:	Not reported
Date Trans7 Transported Waste:	Not reported
Date Trans8 Transported Waste:	Not reported
Date Trans9 Transported Waste:	Not reported
Date Trans10 Transported Waste:	Not reported
Date TSDF Received Waste:	Not reported
TSDF EPA Facility Name:	Not reported
QTY Units:	Not reported
Transporter SEQ ID:	Not reported
Transporter-1 Date:	Not reported
Waste SEQ ID:	Not reported
Waste Type Code 2:	Not reported
Waste Type Code 3:	Not reported
Waste Type Code 4:	Not reported
Waste Type Code 5:	Not reported
Waste Type Code 6:	Not reported
Date Accepted:	Not reported
Manifest Discrepancy Type:	Not reported
Data Entry Number:	Not reported
Was Load Rejected:	JERSEY CITY 07310
Reason Load Was Rejected:	Not reported

PORT AUTH NY/NJ TECHNICAL CENTER (Continued) **1000390961**

Waste:

Manifest Year:	Not reported
Waste Code:	D005 D008
Hand Code:	Not reported
Quantity:	840.00 Pounds

Manifest Number:	008401999JJK
EPA ID:	NJD060792918
Date Shipped:	6/27/2011
TSDF EPA ID:	NJD991291105
Transporter EPA ID:	NJD980772768
Transporter 2 EPA ID:	Not reported
Transporter 3 EPA ID:	Not reported
Transporter 4 EPA ID:	Not reported
Transporter 5 EPA ID:	Not reported
Transporter 6 EPA ID:	Not reported
Transporter 7 EPA ID:	Not reported
Transporter 8 EPA ID:	Not reported
Transporter 9 EPA ID:	Not reported
Transporter 10 EPA ID:	Not reported
Date Trans1 Transported Waste:	Not reported
Date Trans2 Transported Waste:	Not reported
Date Trans3 Transported Waste:	Not reported
Date Trans4 Transported Waste:	Not reported
Date Trans5 Transported Waste:	Not reported
Date Trans6 Transported Waste:	Not reported
Date Trans7 Transported Waste:	Not reported
Date Trans8 Transported Waste:	Not reported
Date Trans9 Transported Waste:	Not reported
Date Trans10 Transported Waste:	Not reported
Date TSDF Received Waste:	Not reported
TSDF EPA Facility Name:	Not reported
QTY Units:	Not reported
Transporter SEQ ID:	Not reported
Transporter-1 Date:	Not reported
Waste SEQ ID:	Not reported
Waste Type Code 2:	Not reported
Waste Type Code 3:	Not reported
Waste Type Code 4:	Not reported
Waste Type Code 5:	Not reported
Waste Type Code 6:	Not reported
Date Accepted:	Not reported
Manifest Discrepancy Type:	Not reported
Data Entry Number:	Not reported
Was Load Rejected:	JERSEY CITY 07310
Reason Load Was Rejected:	Not reported

Waste:

Manifest Year:	Not reported
Waste Code:	D001
Hand Code:	H141
Quantity:	5.00 gallons

Manifest Year:	Not reported
Waste Code:	D002
Hand Code:	H141

PORT AUTH NY/NJ TECHNICAL CENTER (Continued) **1000390961**

Quantity: 5.00 gallons

Manifest Year: Not reported
Waste Code: D002
Hand Code: H141
Quantity: 5.00 gallons

Manifest Number: 003884369JJK
EPA ID: NJD060792918
Date Shipped: 03/07/2008
TSDF EPA ID: NJD991291105
Transporter EPA ID: NJD980772768
Transporter 2 EPA ID: Not reported
Transporter 3 EPA ID: Not reported
Transporter 4 EPA ID: Not reported
Transporter 5 EPA ID: Not reported
Transporter 6 EPA ID: Not reported
Transporter 7 EPA ID: Not reported
Transporter 8 EPA ID: Not reported
Transporter 9 EPA ID: Not reported
Transporter 10 EPA ID: Not reported
Date Trans1 Transported Waste: 03/07/2008
Date Trans2 Transported Waste: Not reported
Date Trans3 Transported Waste: Not reported
Date Trans4 Transported Waste: Not reported
Date Trans5 Transported Waste: Not reported
Date Trans6 Transported Waste: Not reported
Date Trans7 Transported Waste: Not reported
Date Trans8 Transported Waste: Not reported
Date Trans9 Transported Waste: Not reported
Date Trans10 Transported Waste: Not reported
Date TSDF Received Waste: 03/07/2008
TSDF EPA Facility Name: Not reported
QTY Units: Not reported
Transporter SEQ ID: Not reported
Transporter-1 Date: Not reported
Waste SEQ ID: Not reported
Waste Type Code 2: Not reported
Waste Type Code 3: Not reported
Waste Type Code 4: Not reported
Waste Type Code 5: Not reported
Waste Type Code 6: Not reported
Date Accepted: Not reported
Manifest Discrepancy Type: Not reported
Data Entry Number: Not reported
Was Load Rejected: JERSEY CITY 07310
Reason Load Was Rejected: Not reported

Waste:
Manifest Year: Not reported
Waste Code: D008
Hand Code: H111
Quantity: 760 P

Manifest Number: NJA5271076
EPA ID: NJD060792918

PORT AUTH NY/NJ TECHNICAL CENTER (Continued) **1000390961**

Date Shipped:	12/19/2005
TSDF EPA ID:	NJD991291105
Transporter EPA ID:	NJD980772768
Transporter 2 EPA ID:	Not reported
Transporter 3 EPA ID:	Not reported
Transporter 4 EPA ID:	Not reported
Transporter 5 EPA ID:	Not reported
Transporter 6 EPA ID:	Not reported
Transporter 7 EPA ID:	Not reported
Transporter 8 EPA ID:	Not reported
Transporter 9 EPA ID:	Not reported
Transporter 10 EPA ID:	Not reported
Date Trans1 Transported Waste:	12/19/2005
Date Trans2 Transported Waste:	Not reported
Date Trans3 Transported Waste:	Not reported
Date Trans4 Transported Waste:	Not reported
Date Trans5 Transported Waste:	Not reported
Date Trans6 Transported Waste:	Not reported
Date Trans7 Transported Waste:	Not reported
Date Trans8 Transported Waste:	Not reported
Date Trans9 Transported Waste:	Not reported
Date Trans10 Transported Waste:	Not reported
Date TSDF Received Waste:	12/19/2005
TSDF EPA Facility Name:	Not reported
QTY Units:	Not reported
Transporter SEQ ID:	Not reported
Transporter-1 Date:	Not reported
Waste SEQ ID:	Not reported
Waste Type Code 2:	Not reported
Waste Type Code 3:	Not reported
Waste Type Code 4:	Not reported
Waste Type Code 5:	Not reported
Waste Type Code 6:	Not reported
Date Accepted:	Not reported
Manifest Discrepancy Type:	Not reported
Data Entry Number:	02100635
Was Load Rejected:	JERSEY CITY 07310
Reason Load Was Rejected:	Not reported

Manifest Number:	011703840JJK
EPA ID:	NJD060792918
Date Shipped:	6/13/2013
TSDF EPA ID:	NJD991291105
Transporter EPA ID:	NJD991291105
Transporter 2 EPA ID:	Not reported
Transporter 3 EPA ID:	Not reported
Transporter 4 EPA ID:	Not reported
Transporter 5 EPA ID:	Not reported
Transporter 6 EPA ID:	Not reported
Transporter 7 EPA ID:	Not reported
Transporter 8 EPA ID:	Not reported
Transporter 9 EPA ID:	Not reported
Transporter 10 EPA ID:	Not reported
Date Trans1 Transported Waste:	Not reported
Date Trans2 Transported Waste:	Not reported
Date Trans3 Transported Waste:	Not reported
Date Trans4 Transported Waste:	Not reported

PORT AUTH NY/NJ TECHNICAL CENTER (Continued) **1000390961**

Date Trans5 Transported Waste:	Not reported
Date Trans6 Transported Waste:	Not reported
Date Trans7 Transported Waste:	Not reported
Date Trans8 Transported Waste:	Not reported
Date Trans9 Transported Waste:	Not reported
Date Trans10 Transported Waste:	Not reported
Date TSDF Received Waste:	Not reported
TSDF EPA Facility Name:	Not reported
QTY Units:	Not reported
Transporter SEQ ID:	Not reported
Transporter-1 Date:	Not reported
Waste SEQ ID:	Not reported
Waste Type Code 2:	Not reported
Waste Type Code 3:	Not reported
Waste Type Code 4:	Not reported
Waste Type Code 5:	Not reported
Waste Type Code 6:	Not reported
Date Accepted:	Not reported
Manifest Discrepancy Type:	Not reported
Data Entry Number:	Not reported
Was Load Rejected:	JERSEY CITY 07310
Reason Load Was Rejected:	Not reported

Waste:

Manifest Year:	Not reported
Waste Code:	D008
Hand Code:	Not reported
Quantity:	300.00 Pounds

Manifest Year:	Not reported
Waste Code:	D008
Hand Code:	Not reported
Quantity:	300.00 Pounds

Manifest Number:	017955248JJK
EPA ID:	NJD060792918
Date Shipped:	1/26/2018
TSDF EPA ID:	NJD002200046
Transporter EPA ID:	NJD003812047
Transporter 2 EPA ID:	Not reported
Transporter 3 EPA ID:	Not reported
Transporter 4 EPA ID:	Not reported
Transporter 5 EPA ID:	Not reported
Transporter 6 EPA ID:	Not reported
Transporter 7 EPA ID:	Not reported
Transporter 8 EPA ID:	Not reported
Transporter 9 EPA ID:	Not reported
Transporter 10 EPA ID:	Not reported
Date Trans1 Transported Waste:	Not reported
Date Trans2 Transported Waste:	Not reported
Date Trans3 Transported Waste:	Not reported
Date Trans4 Transported Waste:	Not reported
Date Trans5 Transported Waste:	Not reported
Date Trans6 Transported Waste:	Not reported
Date Trans7 Transported Waste:	Not reported
Date Trans8 Transported Waste:	Not reported
Date Trans9 Transported Waste:	Not reported

PORT AUTH NY/NJ TECHNICAL CENTER (Continued) **1000390961**

Date Trans10 Transported Waste:	Not reported
Date TSDF Received Waste:	Not reported
Generator EPA Facility Name:	PORT AUTH NY/NJ TECHNICAL CENTER
Transporter-1 EPA Facility Name:	ALLSTATE POWER VAC INC
TSDF EPA Facility Name:	CYCLE CHEM INC
QTY Units:	Pounds
Transporter SEQ ID:	Not reported
Transporter-1 Date:	1/26/2018
Waste SEQ ID:	3
Waste Type Code 2:	Not reported
Waste Type Code 3:	Not reported
Waste Type Code 4:	Not reported
Waste Type Code 5:	Not reported
Waste Type Code 6:	Not reported
Date Accepted:	1/26/2018
Manifest Discrepancy Type:	Not reported
Data Entry Number:	Not reported
Was Load Rejected:	JERSEY CITY 07310
Reason Load Was Rejected:	Not reported

Manifest Number:	005972902JJK
EPA ID:	NJD060792918
Date Shipped:	04/21/2010
TSDF EPA ID:	NJD991291105
Transporter EPA ID:	NJD980772768
Transporter 2 EPA ID:	Not reported
Transporter 3 EPA ID:	Not reported
Transporter 4 EPA ID:	Not reported
Transporter 5 EPA ID:	Not reported
Transporter 6 EPA ID:	Not reported
Transporter 7 EPA ID:	Not reported
Transporter 8 EPA ID:	Not reported
Transporter 9 EPA ID:	Not reported
Transporter 10 EPA ID:	Not reported
Date Trans1 Transported Waste:	04/21/2010
Date Trans2 Transported Waste:	Not reported
Date Trans3 Transported Waste:	Not reported
Date Trans4 Transported Waste:	Not reported
Date Trans5 Transported Waste:	Not reported
Date Trans6 Transported Waste:	Not reported
Date Trans7 Transported Waste:	Not reported
Date Trans8 Transported Waste:	Not reported
Date Trans9 Transported Waste:	Not reported
Date Trans10 Transported Waste:	Not reported
Date TSDF Received Waste:	04/21/2010
TSDF EPA Facility Name:	Not reported
QTY Units:	Not reported
Transporter SEQ ID:	Not reported
Transporter-1 Date:	Not reported
Waste SEQ ID:	Not reported
Waste Type Code 2:	Not reported
Waste Type Code 3:	Not reported
Waste Type Code 4:	Not reported
Waste Type Code 5:	Not reported
Waste Type Code 6:	Not reported
Date Accepted:	Not reported
Manifest Discrepancy Type:	Not reported

PORT AUTH NY/NJ TECHNICAL CENTER (Continued) **1000390961**

Data Entry Number: Not reported
Was Load Rejected: JERSEY CITY 07310
Reason Load Was Rejected: Not reported

Waste:
Manifest Year: Not reported
Waste Code: D008
Hand Code: H111
Quantity: 600 P

Manifest Year: Not reported
Waste Code: D008
Hand Code: H111
Quantity: 200 P

Manifest Number: 008399554JJK
EPA ID: NJD060792918
Date Shipped: 3/2/2011
TSDF EPA ID: NJD991291105
Transporter EPA ID: NJD980772768
Transporter 2 EPA ID: Not reported
Transporter 3 EPA ID: Not reported
Transporter 4 EPA ID: Not reported
Transporter 5 EPA ID: Not reported
Transporter 6 EPA ID: Not reported
Transporter 7 EPA ID: Not reported
Transporter 8 EPA ID: Not reported
Transporter 9 EPA ID: Not reported
Transporter 10 EPA ID: Not reported
Date Trans1 Transported Waste: Not reported
Date Trans2 Transported Waste: Not reported
Date Trans3 Transported Waste: Not reported
Date Trans4 Transported Waste: Not reported
Date Trans5 Transported Waste: Not reported
Date Trans6 Transported Waste: Not reported
Date Trans7 Transported Waste: Not reported
Date Trans8 Transported Waste: Not reported
Date Trans9 Transported Waste: Not reported
Date Trans10 Transported Waste: Not reported
Date TSDF Received Waste: Not reported
TSDF EPA Facility Name: Not reported
QTY Units: Not reported
Transporter SEQ ID: Not reported
Transporter-1 Date: Not reported
Waste SEQ ID: Not reported
Waste Type Code 2: Not reported
Waste Type Code 3: Not reported
Waste Type Code 4: Not reported
Waste Type Code 5: Not reported
Waste Type Code 6: Not reported
Date Accepted: Not reported
Manifest Discrepancy Type: Not reported
Data Entry Number: Not reported
Was Load Rejected: JERSEY CITY 07310
Reason Load Was Rejected: Not reported

Waste:

PORT AUTH NY/NJ TECHNICAL CENTER (Continued) **1000390961**

Manifest Year:	Not reported
Waste Code:	D008
Hand Code:	H111
Quantity:	640.00 Pounds

Manifest Number:	008401669JJK
EPA ID:	NJD060792918
Date Shipped:	5/17/2011
TSDF EPA ID:	NJD991291105
Transporter EPA ID:	NJD980772768
Transporter 2 EPA ID:	Not reported
Transporter 3 EPA ID:	Not reported
Transporter 4 EPA ID:	Not reported
Transporter 5 EPA ID:	Not reported
Transporter 6 EPA ID:	Not reported
Transporter 7 EPA ID:	Not reported
Transporter 8 EPA ID:	Not reported
Transporter 9 EPA ID:	Not reported
Transporter 10 EPA ID:	Not reported
Date Trans1 Transported Waste:	Not reported
Date Trans2 Transported Waste:	Not reported
Date Trans3 Transported Waste:	Not reported
Date Trans4 Transported Waste:	Not reported
Date Trans5 Transported Waste:	Not reported
Date Trans6 Transported Waste:	Not reported
Date Trans7 Transported Waste:	Not reported
Date Trans8 Transported Waste:	Not reported
Date Trans9 Transported Waste:	Not reported
Date Trans10 Transported Waste:	Not reported
Date TSDF Received Waste:	Not reported
TSDF EPA Facility Name:	Not reported
QTY Units:	Not reported
Transporter SEQ ID:	Not reported
Transporter-1 Date:	Not reported
Waste SEQ ID:	Not reported
Waste Type Code 2:	Not reported
Waste Type Code 3:	Not reported
Waste Type Code 4:	Not reported
Waste Type Code 5:	Not reported
Waste Type Code 6:	Not reported
Date Accepted:	Not reported
Manifest Discrepancy Type:	Not reported
Data Entry Number:	Not reported
Was Load Rejected:	JERSEY CITY 07310
Reason Load Was Rejected:	Not reported

Waste:

Manifest Year:	Not reported
Waste Code:	D008
Hand Code:	H111
Quantity:	300.00 Pounds

Manifest Year:	Not reported
Waste Code:	D008
Hand Code:	H141
Quantity:	300.00 Pounds

PORT AUTH NY/NJ TECHNICAL CENTER (Continued) **1000390961**

Manifest Number:	017056523JJK
EPA ID:	NJD060792918
Date Shipped:	2/16/2017
TSDF EPA ID:	NJD991291105
Transporter EPA ID:	NJD991291105
Transporter 2 EPA ID:	Not reported
Transporter 3 EPA ID:	Not reported
Transporter 4 EPA ID:	Not reported
Transporter 5 EPA ID:	Not reported
Transporter 6 EPA ID:	Not reported
Transporter 7 EPA ID:	Not reported
Transporter 8 EPA ID:	Not reported
Transporter 9 EPA ID:	Not reported
Transporter 10 EPA ID:	Not reported
Date Trans1 Transported Waste:	Not reported
Date Trans2 Transported Waste:	Not reported
Date Trans3 Transported Waste:	Not reported
Date Trans4 Transported Waste:	Not reported
Date Trans5 Transported Waste:	Not reported
Date Trans6 Transported Waste:	Not reported
Date Trans7 Transported Waste:	Not reported
Date Trans8 Transported Waste:	Not reported
Date Trans9 Transported Waste:	Not reported
Date Trans10 Transported Waste:	Not reported
Date TSDF Received Waste:	Not reported
TSDF EPA Facility Name:	Not reported
QTY Units:	Not reported
Transporter SEQ ID:	Not reported
Transporter-1 Date:	Not reported
Waste SEQ ID:	Not reported
Waste Type Code 2:	Not reported
Waste Type Code 3:	Not reported
Waste Type Code 4:	Not reported
Waste Type Code 5:	Not reported
Waste Type Code 6:	Not reported
Date Accepted:	Not reported
Manifest Discrepancy Type:	Not reported
Data Entry Number:	Not reported
Was Load Rejected:	JERSEY CITY 07310
Reason Load Was Rejected:	Not reported

Manifest Number:	NJA5314720
EPA ID:	NJD060792918
Date Shipped:	06/29/2006
TSDF EPA ID:	NJD991291105
Transporter EPA ID:	NJD980772768
Transporter 2 EPA ID:	Not reported
Transporter 3 EPA ID:	Not reported
Transporter 4 EPA ID:	Not reported
Transporter 5 EPA ID:	Not reported
Transporter 6 EPA ID:	Not reported
Transporter 7 EPA ID:	Not reported
Transporter 8 EPA ID:	Not reported
Transporter 9 EPA ID:	Not reported
Transporter 10 EPA ID:	Not reported
Date Trans1 Transported Waste:	06/29/2006
Date Trans2 Transported Waste:	Not reported

PORT AUTH NY/NJ TECHNICAL CENTER (Continued) **1000390961**

Date Trans3 Transported Waste:	Not reported
Date Trans4 Transported Waste:	Not reported
Date Trans5 Transported Waste:	Not reported
Date Trans6 Transported Waste:	Not reported
Date Trans7 Transported Waste:	Not reported
Date Trans8 Transported Waste:	Not reported
Date Trans9 Transported Waste:	Not reported
Date Trans10 Transported Waste:	Not reported
Date TSDF Received Waste:	06/29/2006
TSDF EPA Facility Name:	Not reported
QTY Units:	Not reported
Transporter SEQ ID:	Not reported
Transporter-1 Date:	Not reported
Waste SEQ ID:	Not reported
Waste Type Code 2:	Not reported
Waste Type Code 3:	Not reported
Waste Type Code 4:	Not reported
Waste Type Code 5:	Not reported
Waste Type Code 6:	Not reported
Date Accepted:	Not reported
Manifest Discrepancy Type:	Not reported
Data Entry Number:	08220625
Was Load Rejected:	JERSEY CITY 07310
Reason Load Was Rejected:	Not reported

Manifest Number:	012192723JJK
EPA ID:	NJD060792918
Date Shipped:	10/28/2013
TSDF EPA ID:	NJD991291105
Transporter EPA ID:	NJD980772768
Transporter 2 EPA ID:	Not reported
Transporter 3 EPA ID:	Not reported
Transporter 4 EPA ID:	Not reported
Transporter 5 EPA ID:	Not reported
Transporter 6 EPA ID:	Not reported
Transporter 7 EPA ID:	Not reported
Transporter 8 EPA ID:	Not reported
Transporter 9 EPA ID:	Not reported
Transporter 10 EPA ID:	Not reported
Date Trans1 Transported Waste:	Not reported
Date Trans2 Transported Waste:	Not reported
Date Trans3 Transported Waste:	Not reported
Date Trans4 Transported Waste:	Not reported
Date Trans5 Transported Waste:	Not reported
Date Trans6 Transported Waste:	Not reported
Date Trans7 Transported Waste:	Not reported
Date Trans8 Transported Waste:	Not reported
Date Trans9 Transported Waste:	Not reported
Date Trans10 Transported Waste:	Not reported
Date TSDF Received Waste:	Not reported
TSDF EPA Facility Name:	Not reported
QTY Units:	Not reported
Transporter SEQ ID:	Not reported
Transporter-1 Date:	Not reported
Waste SEQ ID:	Not reported
Waste Type Code 2:	Not reported
Waste Type Code 3:	Not reported

PORT AUTH NY/NJ TECHNICAL CENTER (Continued) **1000390961**

Waste Type Code 4: Not reported
Waste Type Code 5: Not reported
Waste Type Code 6: Not reported
Date Accepted: Not reported
Manifest Discrepancy Type: Not reported
Data Entry Number: Not reported
Was Load Rejected: JERSEY CITY 07310
Reason Load Was Rejected: Not reported

Waste:

Manifest Year: Not reported
Waste Code: D002
Hand Code: Not reported
Quantity: 15.00 Pounds

Manifest Year: Not reported
Waste Code: D002
Hand Code: Not reported
Quantity: 15.00 Pounds

Manifest Year: Not reported
Waste Code: D001
Hand Code: Not reported
Quantity: 15.00 Pounds

Manifest Year: Not reported
Waste Code: D001 D003
Hand Code: Not reported
Quantity: 15.00 Pounds

Manifest Year: Not reported
Waste Code: D001
Hand Code: Not reported
Quantity: 15.00 Pounds

Manifest Year: Not reported
Waste Code: D001
Hand Code: Not reported
Quantity: 15.00 Pounds

Manifest Year: Not reported
Waste Code: P012
Hand Code: Not reported
Quantity: 15.00 Pounds

Manifest Year: Not reported
Waste Code: D001 D007 D008 D011
Hand Code: Not reported
Quantity: 100.00 Pounds

Manifest Year: Not reported
Waste Code: D001 U002 U154
Hand Code: Not reported
Quantity: 200.00 Pounds

Manifest Year: Not reported
Waste Code: D001 U002 U154 U239 U019 U159
Hand Code: Not reported

PORT AUTH NY/NJ TECHNICAL CENTER (Continued) **1000390961**

Quantity: 200.00 Pounds

Manifest Year: Not reported
Waste Code: U037 U044 U077 U210
Hand Code: Not reported
Quantity: 200.00 Pounds

Manifest Year: Not reported
Waste Code: D001
Hand Code: Not reported
Quantity: 100.00 Pounds

Manifest Year: Not reported
Waste Code: D002
Hand Code: Not reported
Quantity: 75.00 Pounds

Manifest Year: Not reported
Waste Code: D005 D006 D008 D011
Hand Code: Not reported
Quantity: 150.00 Pounds

Manifest Year: Not reported
Waste Code: D001 U154
Hand Code: Not reported
Quantity: 150.00 Pounds

Manifest Year: Not reported
Waste Code: D002 D005
Hand Code: Not reported
Quantity: 150.00 Pounds

Manifest Year: Not reported
Waste Code: D002
Hand Code: Not reported
Quantity: 200.00 Pounds

Manifest Year: Not reported
Waste Code: D001
Hand Code: Not reported
Quantity: 15.00 Pounds

Manifest Year: Not reported
Waste Code: D001
Hand Code: Not reported
Quantity: 15.00 Pounds

Manifest Number: 005972221JJK
EPA ID: NJD060792918
Date Shipped: 06/15/2010
TSDF EPA ID: NJD991291105
Transporter EPA ID: NJD980772768
Transporter 2 EPA ID: Not reported
Transporter 3 EPA ID: Not reported
Transporter 4 EPA ID: Not reported
Transporter 5 EPA ID: Not reported

PORT AUTH NY/NJ TECHNICAL CENTER (Continued) **1000390961**

Transporter 6 EPA ID:	Not reported
Transporter 7 EPA ID:	Not reported
Transporter 8 EPA ID:	Not reported
Transporter 9 EPA ID:	Not reported
Transporter 10 EPA ID:	Not reported
Date Trans1 Transported Waste:	06/15/2010
Date Trans2 Transported Waste:	Not reported
Date Trans3 Transported Waste:	Not reported
Date Trans4 Transported Waste:	Not reported
Date Trans5 Transported Waste:	Not reported
Date Trans6 Transported Waste:	Not reported
Date Trans7 Transported Waste:	Not reported
Date Trans8 Transported Waste:	Not reported
Date Trans9 Transported Waste:	Not reported
Date Trans10 Transported Waste:	Not reported
Date TSDF Received Waste:	06/15/2010
TSDF EPA Facility Name:	Not reported
QTY Units:	Not reported
Transporter SEQ ID:	Not reported
Transporter-1 Date:	Not reported
Waste SEQ ID:	Not reported
Waste Type Code 2:	Not reported
Waste Type Code 3:	Not reported
Waste Type Code 4:	Not reported
Waste Type Code 5:	Not reported
Waste Type Code 6:	Not reported
Date Accepted:	Not reported
Manifest Discrepancy Type:	Not reported
Data Entry Number:	Not reported
Was Load Rejected:	JERSEY CITY 07310
Reason Load Was Rejected:	Not reported

Waste:

Manifest Year:	Not reported
Waste Code:	D008
Hand Code:	H141
Quantity:	400 P

Manifest Year:	Not reported
Waste Code:	D008
Hand Code:	H111
Quantity:	200 P

GE1591 **UNITED SERVICES INC** **EDR Hist Auto** **1020319768**
241 ERIE ST **N/A**
< 1/8 **JERSEY CITY, NJ 07310**
0.001 mi.
3 ft. **Site 3 of 7 in cluster GE**

Actual: EDR Hist Auto
10 ft.

Focus Map:
2

Year:	Name:	Type:
1986	JERSEY CITY BOARD EDUCATION	Gasoline Service Stations
1987	JERSEY CITY BOARD EDUCATION	Gasoline Service Stations
2011	UNITED SERVICES INC	General Automotive Repair Shops
2012	UNITED SERVICES INC	General Automotive Repair Shops

UNITED SERVICES INC (Continued) **1020319768**

2013 UNITED SERVICES INC — General Automotive Repair Shops
2014 UNITED SERVICES INC — General Automotive Repair Shops

GE1592 **PORT AUTHORITY TECH CENTER** **RCRA NonGen / NLR** **1007204803**
241 ERIE STREET **ICIS** **NJP060792918**
< 1/8 **JERSEY CITY, NJ 07310** **FINDS**
0.001 mi.
3 ft. **Site 4 of 7 in cluster GE**

Actual: **10 ft.**

Focus Map: 2

RCRA NonGen / NLR:

Date Form Received by Agency:	2002-03-05 00:00:00.0
Handler Name:	PORT AUTHORITY TECH CENTER
Handler Address:	241 ERIE STREET
Handler City,State,Zip:	JERSEY CITY, NJ 07310
EPA ID:	NJP060792918
Contact Name:	WILLIAM MANTANI
Contact Address:	241 ERIE STREET
Contact City,State,Zip:	JERSEY CITY, NJ 07310
Contact Telephone:	201-216-2927
Contact Fax:	Not reported
Contact Email:	Not reported
Contact Title:	Not reported
EPA Region:	02
Land Type:	State
Federal Waste Generator Description:	Not a generator, verified
Non-Notifier:	Not reported
Biennial Report Cycle:	Not reported
Accessibility:	Not reported
Active Site Indicator:	Handler Activities
State District Owner:	NJ
State District:	NORTHERN
Mailing Address:	241 ERIE STREET
Mailing City,State,Zip:	JERSEY CITY, NJ 07310
Owner Name:	Not reported
Owner Type:	Not reported
Operator Name:	Not reported
Operator Type:	Not reported
Short-Term Generator Activity:	No
Importer Activity:	No
Mixed Waste Generator:	Yes
Transporter Activity:	No
Transfer Facility Activity:	No
Recycler Activity with Storage:	No
Small Quantity On-Site Burner Exemption:	No
Smelting Melting and Refining Furnace Exemption:	No
Underground Injection Control:	No
Off-Site Waste Receipt:	No
Universal Waste Indicator:	No
Universal Waste Destination Facility:	No
Federal Universal Waste:	No
Active Site Fed-Reg Treatment Storage and Disposal Facility:	Not reported
Active Site Converter Treatment storage and Disposal Facility:	Not reported
Active Site State-Reg Treatment Storage and Disposal Facility:	Not reported
Active Site State-Reg Handler:	---
Federal Facility Indicator:	Not reported
Hazardous Secondary Material Indicator:	NN
Sub-Part K Indicator:	Not reported
Commercial TSD Indicator:	No

PORT AUTHORITY TECH CENTER (Continued) **1007204803**

Treatment Storage and Disposal Type:	Not reported
2018 GPRA Permit Baseline:	Not on the Baseline
2018 GPRA Renewals Baseline:	Not on the Baseline
Permit Renewals Workload Universe:	Not reported
Permit Workload Universe:	Not reported
Permit Progress Universe:	Not reported
Post-Closure Workload Universe:	Not reported
Closure Workload Universe:	Not reported
202 GPRA Corrective Action Baseline:	No
Corrective Action Workload Universe:	No
Subject to Corrective Action Universe:	No
Non-TSDFs Where RCRA CA has Been Imposed Universe:	No
TSDFs Potentially Subject to CA Under 3004 (u)/(v) Universe:	No
TSDFs Only Subject to CA under Discretionary Auth Universe:	No
Corrective Action Priority Ranking:	No NCAPS ranking
Environmental Control Indicator:	No
Institutional Control Indicator:	No
Human Exposure Controls Indicator:	N/A
Groundwater Controls Indicator:	N/A
Operating TSDF Universe:	Not reported
Full Enforcement Universe:	Not reported
Significant Non-Complier Universe:	No
Unaddressed Significant Non-Complier Universe:	No
Addressed Significant Non-Complier Universe:	No
Significant Non-Complier With a Compliance Schedule Universe:	No
Financial Assurance Required:	Not reported
Handler Date of Last Change:	2008-06-26 00:00:00.0
Recognized Trader-Importer:	No
Recognized Trader-Exporter:	No
Importer of Spent Lead Acid Batteries:	No
Exporter of Spent Lead Acid Batteries:	No
Recycler Activity Without Storage:	Not reported
Manifest Broker:	Not reported
Sub-Part P Indicator:	Not reported

Biennial: List of Years
Year: 2001

Click Here for Biennial Reporting System Data:

Hazardous Waste Summary:

Waste Code:	D001
Waste Description:	IGNITABLE WASTE
Waste Code:	D002
Waste Description:	CORROSIVE WASTE
Waste Code:	D003
Waste Description:	REACTIVE WASTE
Waste Code:	D004
Waste Description:	ARSENIC
Waste Code:	D005
Waste Description:	BARIUM

PORT AUTHORITY TECH CENTER (Continued) **1007204803**

Waste Code:	D006
Waste Description:	CADMIUM
Waste Code:	D007
Waste Description:	CHROMIUM
Waste Code:	D008
Waste Description:	LEAD
Waste Code:	D009
Waste Description:	MERCURY
Waste Code:	D011
Waste Description:	SILVER
Waste Code:	D018
Waste Description:	BENZENE
Waste Code:	D019
Waste Description:	CARBON TETRACHLORIDE
Waste Code:	D022
Waste Description:	CHLOROFORM
Waste Code:	D027
Waste Description:	1,4-DICHLOROBENZENE
Waste Code:	D028
Waste Description:	1,2-DICHLOROETHANE
Waste Code:	D029
Waste Description:	1,1-DICHLOROETHYLENE
Waste Code:	D030
Waste Description:	2,4-DINITROTOLUENE
Waste Code:	D032
Waste Description:	HEXACHLOROBENZENE
Waste Code:	D034
Waste Description:	HEXACHLOROETHANE
Waste Code:	D035
Waste Description:	METHYL ETHYL KETONE
Waste Code:	D036
Waste Description:	NITROBENZENE
Waste Code:	D038
Waste Description:	PYRIDINE
Waste Code:	D039
Waste Description:	TETRACHLOROETHYLENE
Waste Code:	D040
Waste Description:	TRICHLORETHYLENE

PORT AUTHORITY TECH CENTER (Continued) **1007204803**

Waste Code: D042
Waste Description: 2,4,6-TRICHLOROPHENOL

Waste Code: F001
Waste Description: THE FOLLOWING SPENT HALOGENATED SOLVENTS USED IN DEGREASING: TETRACHLOROETHYLENE, TRICHLORETHYLENE, METHYLENE CHLORIDE, 1,1,1-TRICHLOROETHANE, CARBON TETRACHLORIDE AND CHLORINATED FLUOROCARBONS; ALL SPENT SOLVENT MIXTURES/BLENDS USED IN DEGREASING CONTAINING, BEFORE USE, A TOTAL OF TEN PERCENT OR MORE (BY VOLUME) OF ONE OR MORE OF THE ABOVE HALOGENATED SOLVENTS OR THOSE SOLVENTS LISTED IN F002, F004, AND F005; AND STILL BOTTOMS FROM THE RECOVERY OF THESE SPENT SOLVENTS AND SPENT SOLVENT MIXTURES.

Waste Code: F002
Waste Description: THE FOLLOWING SPENT HALOGENATED SOLVENTS: TETRACHLOROETHYLENE, METHYLENE CHLORIDE, TRICHLOROETHYLENE, 1,1,1-TRICHLOROETHANE, CHLOROBENZENE, 1,1,2-TRICHLORO-1,2,2-TRIFLUOROETHANE, ORTHO-DICHLOROBENZENE, TRICHLOROFLUOROMETHANE, AND 1,1,2, TRICHLOROETHANE; ALL SPENT SOLVENT MIXTURES/BLENDS CONTAINING, BEFORE USE, A TOTAL OF TEN PERCENT OR MORE (BY VOLUME) OF ONE OR MORE OF THE ABOVE HALOGENATED SOLVENTS OR THOSE SOLVENTS LISTED IN F001, F004, AND F005; AND STILL BOTTOMS FROM THE RECOVERY OF THESE SPENT SOLVENTS AND SPENT SOLVENT MIXTURES.

Waste Code: F003
Waste Description: THE FOLLOWING SPENT NONHALOGENATED SOLVENTS: XYLENE, ACETONE, ETHYL ACETATE, ETHYL BENZENE, ETHYL ETHER, METHYL ISOBUTYL KETONE, N-BUTYL ALCOHOL, CYCLOHEXANONE, AND METHANOL; ALL SPENT SOLVENT MIXTURES/BLENDS CONTAINING, BEFORE USE, ONLY THE ABOVE SPENT NONHALOGENATED SOLVENTS; AND ALL SPENT SOLVENT MIXTURES/BLENDS CONTAINING, BEFORE USE, ONE OR MORE OF THE ABOVE NONHALOGENATED SOLVENTS, AND A TOTAL OF TEN PERCENT OR MORE (BY VOLUME) OF ONE OR MORE OF THOSE SOLVENTS LISTED IN F001, F002, F004, AND F005; AND STILL BOTTOMS FROM THE RECOVERY OF THESE SPENT SOLVENTS AND SPENT SOLVENT MIXTURES.

Waste Code: F005
Waste Description: THE FOLLOWING SPENT NONHALOGENATED SOLVENTS: TOLUENE, METHYL ETHYL KETONE, CARBON DISULFIDE, ISOBUTANOL, PYRIDINE, BENZENE, 2-ETHOXYETHANOL, AND 2-NITROPROPANE; ALL SPENT SOLVENT MIXTURES/BLENDS CONTAINING, BEFORE USE, A TOTAL OF TEN PERCENT OR MORE (BY VOLUME) OF ONE OR MORE OF THE ABOVE NONHALOGENATED SOLVENTS OR THOSE SOLVENTS LISTED IN F001, F002, OR F004; AND STILL BOTTOMS FROM THE RECOVERY OF THESE SPENT SOLVENTS AND SPENT SOLVENT MIXTURES.

Waste Code: P012
Waste Description: ARSENIC OXIDE AS2O3 (OR) ARSENIC TRIOXIDE

Waste Code: P029
Waste Description: COPPER CYANIDE (OR) COPPER CYANIDE CU(CN)

Waste Code: P098
Waste Description: POTASSIUM CYANIDE (OR) POTASSIUM CYANIDE K(CN)

Waste Code: U051
Waste Description: CREOSOTE

PORT AUTHORITY TECH CENTER (Continued) **1007204803**

Waste Code: U151
Waste Description: MERCURY

Waste Code: U154
Waste Description: METHANOL (I) (OR) METHYL ALCOHOL (I)

Waste Code: U162
Waste Description: 2-PROPENOIC ACID, 2-METHYL-, METHYL ESTER (I,T) (OR) METHYL METHACRYLATE (I,T)

Waste Code: U165
Waste Description: NAPHTHALENE

Waste Code: U170
Waste Description: P-NITROPHENOL (I,T) (OR) PHENOL, 4-NITRO-

Waste Code: U188
Waste Description: PHENOL

Waste Code: U190
Waste Description: 1,3-ISOBENZOFURANDIONE (OR) PHTHALIC ANHYDRIDE

Waste Code: U211
Waste Description: CARBON TETRACHLORIDE (OR) METHANE, TETRACHLORO-

Waste Code: U218
Waste Description: ETHANETHIOAMIDE (OR) THIOACETAMIDE

Waste Code: U219
Waste Description: THIOUREA

Waste Code: U222
Waste Description: BENZENAMINE, 2-METHYL-, HYDROCHLORIDE (OR) O-TOLUIDINE HYDROCHLORIDE

Waste Code: U228
Waste Description: ETHENE, TRICHLORO- (OR) TRICHLOROETHYLENE

Historic Generators:
Receive Date: 2002-03-04 00:00:00.0
Handler Name: PORT AUTHORITY TECH CENTER
Federal Waste Generator Description: Not a generator, verified
State District Owner: NJ
Large Quantity Handler of Universal Waste: No
Recognized Trader Importer: No
Recognized Trader Exporter: No
Spent Lead Acid Battery Importer: No
Spent Lead Acid Battery Exporter: No
Current Record: No
Non Storage Recycler Activity: Not reported
Electronic Manifest Broker: Not reported

Receive Date: 2002-03-05 00:00:00.0
Handler Name: PORT AUTHORITY TECH CENTER
Federal Waste Generator Description: Not a generator, verified
State District Owner: NJ
Large Quantity Handler of Universal Waste: No
Recognized Trader Importer: No

PORT AUTHORITY TECH CENTER (Continued) **1007204803**

Recognized Trader Exporter: No
Spent Lead Acid Battery Importer: No
Spent Lead Acid Battery Exporter: No
Current Record: Yes
Non Storage Recycler Activity: Not reported
Electronic Manifest Broker: Not reported

Receive Date: 2002-03-03 00:00:00.0
Handler Name: PORT AUTHORITY TECH CENTER
Federal Waste Generator Description: Large Quantity Generator
State District Owner: NJ
Large Quantity Handler of Universal Waste: No
Recognized Trader Importer: No
Recognized Trader Exporter: No
Spent Lead Acid Battery Importer: No
Spent Lead Acid Battery Exporter: No
Current Record: No
Non Storage Recycler Activity: Not reported
Electronic Manifest Broker: Not reported

List of NAICS Codes and Descriptions:
NAICS Code: 92119
NAICS Description: OTHER GENERAL GOVERNMENT SUPPORT

Facility Has Received Notices of Violations:
Violations: No Violations Found

Evaluation Action Summary:
Evaluations: No Evaluations Found

ICIS:
Enforcement Action ID: 02-2011-7110
FRS ID: 110000802711
Action Name: Port Authority of New York and New Jersey
Facility Name: PORT AUTH NY/NJ TECH CENTER
Facility Address: 241 ERIE STREET
JERSEY CITY, NJ 07310-1303
Enforcement Action Type: RCRA 3008A AO For Comp And/Or Penalty
Facility County: HUDSON
Program System Acronym: RCRAINFO
Enforcement Action Forum Desc: Administrative - Formal
EA Type Code: 3008A
Facility SIC Code: Not reported
Federal Facility ID: Not reported
Latitude in Decimal Degrees: 40.73157
Longitude in Decimal Degrees: -74.04278
Permit Type Desc: Not reported
Program System Acronym: NJD060792918
Facility NAICS Code: Not reported
Tribal Land Code: Not reported

Enforcement Action ID: 02-1987-0378
FRS ID: 110000802711
Action Name: JERSEY CITY BOE

PORT AUTHORITY TECH CENTER (Continued) **1007204803**

Facility Name:	PORT AUTHORITY OF NY & NJ TECHNICAL CENTER
Facility Address:	241 ERIE STREET JERSEY CITY, NJ 073101397
Enforcement Action Type:	TSCA 16 Action For Penalty
Facility County:	HUDSON
Program System Acronym:	ICIS
Enforcement Action Forum Desc:	Administrative - Formal
EA Type Code:	16
Facility SIC Code:	9621
Federal Facility ID:	Not reported
Latitude in Decimal Degrees:	40.731539
Longitude in Decimal Degrees:	-74.042781
Permit Type Desc:	Not reported
Program System Acronym:	13204
Facility NAICS Code:	Not reported
Tribal Land Code:	Not reported

Enforcement Action ID:	02-1986-0043
FRS ID:	110000802711
Action Name:	JERSEY CITY SD
Facility Name:	PORT AUTHORITY OF NY & NJ TECHNICAL CENTER
Facility Address:	241 ERIE STREET JERSEY CITY, NJ 073101397
Enforcement Action Type:	TSCA 16 Action For Penalty
Facility County:	HUDSON
Program System Acronym:	ICIS
Enforcement Action Forum Desc:	Administrative - Formal
EA Type Code:	16
Facility SIC Code:	9621
Federal Facility ID:	Not reported
Latitude in Decimal Degrees:	40.731539
Longitude in Decimal Degrees:	-74.042781
Permit Type Desc:	Not reported
Program System Acronym:	13204
Facility NAICS Code:	Not reported
Tribal Land Code:	Not reported

Facility Name:	PORT AUTH NY/NJ TECH CENTER
Address:	241 ERIE STREET
Tribal Indicator:	N
Fed Facility:	No
NAIC Code:	Not reported
SIC Code:	Not reported

Facility Name:	PORT AUTH NY/NJ TECH CENTER
Address:	241 ERIE STREET
Tribal Indicator:	N
Fed Facility:	No
NAIC Code:	Not reported
SIC Code:	Not reported

Facility Name:	PORT AUTH NY/NJ TECH CENTER
Address:	241 ERIE STREET
Tribal Indicator:	N
Fed Facility:	No
NAIC Code:	Not reported

PORT AUTHORITY TECH CENTER (Continued) **1007204803**

SIC Code: Not reported

Facility Name: PORT AUTH NY/NJ TECH CENTER
Address: 241 ERIE STREET
Tribal Indicator: N
Fed Facility: No
NAIC Code: Not reported
SIC Code: Not reported

Facility Name: PORT AUTH NY/NJ TECH CENTER
Address: 241 ERIE STREET
Tribal Indicator: N
Fed Facility: No
NAIC Code: Not reported
SIC Code: Not reported

Facility Name: PORT AUTH NY/NJ TECH CENTER
Address: 241 ERIE STREET
Tribal Indicator: N
Fed Facility: No
NAIC Code: Not reported
SIC Code: Not reported

Facility Name: PORT AUTH NY/NJ TECH CENTER
Address: 241 ERIE STREET
Tribal Indicator: N
Fed Facility: No
NAIC Code: Not reported
SIC Code: 9621

Facility Name: PORT AUTH NY/NJ TECH CENTER
Address: 241 ERIE STREET
Tribal Indicator: N
Fed Facility: No
NAIC Code: Not reported
SIC Code: 9621

Facility Name: PORT AUTH NY/NJ TECH CENTER
Address: 241 ERIE STREET
Tribal Indicator: N
Fed Facility: No
NAIC Code: Not reported
SIC Code: 9621

Facility Name: PORT AUTH NY/NJ TECH CENTER
Address: 241 ERIE STREET
Tribal Indicator: N
Fed Facility: No
NAIC Code: Not reported
SIC Code: 9621

Facility Name: PORT AUTH NY/NJ TECH CENTER
Address: 241 ERIE STREET
Tribal Indicator: N
Fed Facility: No
NAIC Code: Not reported
SIC Code: 9621

PORT AUTHORITY TECH CENTER (Continued) **1007204803**

Facility Name: PORT AUTH NY/NJ TECH CENTER
Address: 241 ERIE STREET
Tribal Indicator: N
Fed Facility: No
NAIC Code: Not reported
SIC Code: 9621

Facility Name: PORT AUTH NY/NJ TECH CENTER
Address: 241 ERIE STREET
Tribal Indicator: N
Fed Facility: No
NAIC Code: Not reported
SIC Code: 9621

Facility Name: PORT AUTH NY/NJ TECH CENTER
Address: 241 ERIE STREET
Tribal Indicator: N
Fed Facility: No
NAIC Code: Not reported
SIC Code: 9621

Facility Name: PORT AUTH NY/NJ TECH CENTER
Address: 241 ERIE STREET
Tribal Indicator: N
Fed Facility: No
NAIC Code: Not reported
SIC Code: 9621

Facility Name: PORT AUTH NY/NJ TECH CENTER
Address: 241 ERIE STREET
Tribal Indicator: N
Fed Facility: No
NAIC Code: Not reported
SIC Code: 9621

Facility Name: PORT AUTH NY/NJ TECH CENTER
Address: 241 ERIE STREET
Tribal Indicator: N
Fed Facility: No
NAIC Code: Not reported
SIC Code: 9621

Facility Name: PORT AUTH NY/NJ TECH CENTER
Address: 241 ERIE STREET
Tribal Indicator: N
Fed Facility: No
NAIC Code: Not reported
SIC Code: 9621

FINDS:
Registry ID: 110000802711

Click Here:

Environmental Interest/Information System:
NCDB (National Compliance Data Base) supports implementation of the Federal Insecticide, Fungicide, and Rodenticide Act (FIFRA) and the

PORT AUTHORITY TECH CENTER (Continued) **1007204803**

Toxic Substances Control Act (TSCA). The system tracks inspections in regions and states with cooperative agreements, enforcement actions, and settlements.
RCRAInfo is a national information system that supports the Resource Conservation and Recovery Act (RCRA) program through the tracking of events and activities related to facilities that generate, transport, and treat, store, or dispose of hazardous waste. RCRAInfo allows RCRA program staff to track the notification, permit, compliance, and corrective action activities required under RCRA.
HAZARDOUS WASTE BIENNIAL REPORTER
ICIS (Integrated Compliance Information System) is the Integrated Compliance Information System and provides a database that, when complete, will contain integrated Enforcement and Compliance information across most of EPA's programs. The vision for ICIS is to replace EPA's independent databases that contain Enforcement data with a single repository for that information. Currently, ICIS contains all Federal Administrative and Judicial enforcement actions. This information is maintained in ICIS by EPA in the Regional offices and it Headquarters. A future release of ICIS will replace the Permit Compliance System (PCS) which supports the NPDES and will integrate that information with Federal actions already in the system. ICIS also has the capability to track other activities occurring in the Region that support Compliance and Enforcement programs. These include; Incident Tracking, Compliance Assistance, and Compliance Monitoring.

Click this hyperlink while viewing on your computer to access additional FINDS: detail in the EDR Site Report.

GE1593 **PORT AUTHORITY OF NY & NJ (THE)** **MLTS** **1006332621**
241 ERIE STREET - ROOM 7(F) **N/A**
< 1/8 **JERSEY CITY, NJ 7310**
0.001 mi.
3 ft. **Site 5 of 7 in cluster GE**

Actual:
10 ft.

Focus Map:
2

MLTS:

Contact Name:	PAUL MITCHELL
Contact Phone:	201-216-2173
Institution Code:	19834
Dock Number:	3032758
License Number:	29-19834-02
Lic. Expiration Date:	2012-06-30 00:00:00
Licensee:	PORT AUTHORITY OF NY & NJ (THE)
Licensee Line 2:	Not reported
License Contact Street 1:	241 ERIE STREET - ROOM 7(F)
License Contact Street 2:	Not reported
License Contact Street 3:	Not reported
License Contact City:	JERSEY CITY
License Contact State:	NJ
License Contact Zip:	7310
License Date:	2009-09-29 00:00:00
First License Date:	1992-06-05 00:00:00
Status:	Retired
Agency Code:	NRC
Authorized States:	Not reported
Authorized for Burial:	N
Approved for Storage Flag:	N
Approved for Redistrib Flag:	N
Approved for Incineration:	N
Last Inspection Date:	2005-09-01 00:00:00

PORT AUTHORITY OF NY & NJ (THE) (Continued) **1006332621**

Date of Nest Inspection: 2010-09-01 00:00:00
Primary RSO Full Name: PAUL MITCHELL

GE1594 **PORT AUTHORITY TECHNICAL CENTER** **NJ HIST LUST** **U000372821**
241 ERIE ST - RM 200 **NJ UST** **N/A**
< 1/8 **JERSEY CITY, NJ 07310**
0.001 mi.
3 ft. **Site 6 of 7 in cluster GE**

Actual:
10 ft.

Focus Map:
2

LUST HIST:
Case ID: Not reported
Lead Program Assigned: Bureau of Field Operations - Initial Notice Section
Facility Status: **Site Issued Letter of No Further Action for Area(s) Of Concern**
UST ID: 0231851
TMS Number: N99-0091
Remedial Level: Site has 1 area of concern with 1 media of concern.
Case Manager: Hasmukh Patel
Facility Phone: (609) 633-0735
No Further Action: 2/29/2000 0:00:00
RAW Approved: Not reported
CEA: Not reported
Date CEA Lifted: Not reported
Dead Notice: Not reported

UST:
Facility ID: 023185

Contact:
Owner Name: JOSEPH PANIO
Organization: THE PORT AUTHORITY OF NY & NJ
Contact Type(UST Reg): Facility Operator
Contact Address (UST Reg): 241 ERIE ST - RM 200
Contact Address 2 (UST Reg): Not reported
Conact City,St,Zip (UST Reg): Jersey City, NJ 073101397

Owner Name: JOSEPH PANIO
Organization: THE PORT AUTHORITY OF NY & NJ
Contact Type(UST Reg): Tank Owner
Contact Address (UST Reg): 241 ERIE ST - RM 200
Contact Address 2 (UST Reg): Not reported
Conact City,St,Zip (UST Reg): Jersey City, NJ 073101397

Tanks:
Tank Id: TANK-3
Tank Number: E1
Tank Status: **Removed**
Tank Status Date: 03/02/1999
Install Date: 01/01/1985
Tank Contents: Waste Oil
Tank Size: 550
Tank Compliance: No
Overfill: Not reported
Compliance Monitoring?: No
Overfill Protection: Not reported
Spill Containment: Not reported

PORT AUTHORITY TECHNICAL CENTER (Continued) **U000372821**

Tank Wellhead Protection:	Not reported
Tank/Pipe Construction Type:	Pipe Other
Tank/Pipe Construction Type:	Tank Other
Tank/Pipe Monitor:	Pipe None
Tank/Pipe Monitor:	Tank None

Tank Id:	TANK-4
Tank Number:	0001
Tank Status:	**Emergency backup generator tank**
Tank Status Date:	04/19/2004
Install Date:	04/19/2004
Tank Contents:	Light Diesel Fuel (No. 1-D)
Tank Size:	2500
Tank Compliance:	Yes
Overfill:	Yes
Compliance Monitoring?:	Yes
Overfill Protection:	Yes
Spill Containment:	Yes
Tank Wellhead Protection:	Not reported
Tank/Pipe Construction Type:	Tank Cathodically protected steel - Sacrificial anode
Tank/Pipe Construction Type:	Pipe Other: Enviroflex
Tank/Pipe Monitor:	Pipe Interstitial
Tank/Pipe Monitor:	Tank In-tank(automatic)monitoring

GE1595 **TRENDS URBAN RENEWAL** **NJ NJEMS S113632971**
241 ERIE ST **NJ AIRS N/A**
< 1/8 **JERSEY CITY, NJ 07310**
0.001 mi.
3 ft. **Site 7 of 7 in cluster GE**

Actual: **10 ft.**
Focus Map: **2**

NJEMS:

Name:	PORT AUTH NY/NJ TECH CENTER
Address:	241 ERIE ST
City,State,Zip:	JERSEY CITY, NJ 07310
Site Id:	54214
Municipality:	JERSEY CITY
Municipality Name From Spatial Overlay:	JERSEY CITY
GNIS Civil Code For Municipality:	885264
Municipal Code (NJ-1040):	0906
X Coord:	618806
Y Coord:	691561
Coord System:	NJ STATE PLANE (NAD83) - USFEET
Coord Type:	Exact Address Match
Coord Orign:	DEP-GIS
State Standard Numeric Code From Spatial Overlay:	0906
Unique Feature Number For Municipality From Spatial Overlay:	3401736000
Eleven Digit Hydrologic Unit Code From Spatial Overlay):	02030101170
Fourteen Digit Hydrologic Unit Code From Spatial Overlay:	02030101170010
Watershed Management Area Number From Spatial Overlay:	05
Watershed Management Area Name From Spatial Overlay:	Hackensack, Hudson, and Pascack
Water Region Code From Spatial Overlay:	1
Water Region Name From Spatial Overlay:	Northeast
Sub Watershed Name From Overlay:	Hudson River
Watershed Name From Spatial Overlay:	Hudson River

AIRS:

TRENDS URBAN RENEWAL (Continued) **S113632971**

Name:	TRENDS URBAN RENEWAL
Address:	241 ERIE ST
City,State,Zip:	JERSEY CITY, NJ 07310
Emission Year:	Not reported
Facility Number:	13175
NAICS Code:	Not reported
Pollutant Name:	Not reported
Tons/Year lbs/Year For Taps 1000 Tons/Year For CO2:	Not reported
Tons/Season (5/1-9/30):	Not reported
Lbs/Day Peak Ozone Season (6/1-8/31):	Not reported
Lbs/Day Co-season (12/1-2/31):	Not reported
Permit of Emission:	PERMIT
X Coordinate:	618806
Y Coordinate:	691561
Coordinate Units:	NJ State Plane (NAD83) - USFEET
Coordinate Type:	Exact Address Match
Active Number:	GEN170001
Active Type Description:	(GP-017A) Boilers < 5 MMBTU/hr
Document Status:	Approved
Expiration Date:	06/22/2022
Active Flag:	Y
NAICS Description:	Not reported
TPY of Fugitive Emissions:	Not reported
TPY of Non-Fugitive Emissions:	Not reported
Ozone Season Non-Fugitives:	Not reported
Ozone Season Fugitive:	Not reported
May Sep Fugitive QTY:	Not reported
May Sep Total QTY:	Not reported
Effective Start Date:	06/22/2017

Name:	TRENDS URBAN RENEWAL
Address:	241 ERIE ST
City,State,Zip:	JERSEY CITY, NJ 07310
Emission Year:	Not reported
Facility Number:	13175
NAICS Code:	Not reported
Pollutant Name:	Not reported
Tons/Year lbs/Year For Taps 1000 Tons/Year For CO2:	Not reported
Tons/Season (5/1-9/30):	Not reported
Lbs/Day Peak Ozone Season (6/1-8/31):	Not reported
Lbs/Day Co-season (12/1-2/31):	Not reported
Permit of Emission:	PERMIT
X Coordinate:	618806
Y Coordinate:	691561
Coordinate Units:	NJ State Plane (NAD83) - USFEET
Coordinate Type:	Exact Address Match
Active Number:	GEN120001
Active Type Description:	(GP-017) Boilers < 5 MMBTU/hr
Document Status:	Auto-Killed
Expiration Date:	09/16/2017
Active Flag:	Y
NAICS Description:	Not reported
TPY of Fugitive Emissions:	Not reported
TPY of Non-Fugitive Emissions:	Not reported
Ozone Season Non-Fugitives:	Not reported
Ozone Season Fugitive:	Not reported
May Sep Fugitive QTY:	Not reported

TRENDS URBAN RENEWAL (Continued) **S113632971**

May Sep Total QTY: Not reported
Effective Start Date: 09/17/2012

CN1596 **AIRBORNE EXPRESS** **NJ Release** **S101993756**
98-156 PORT ST **N/A**
< 1/8 **NEWARK, NJ**
0.001 mi.
4 ft. **Site 22 of 26 in cluster CN**

Actual:
13 ft.

Focus Map:
7

NJ Release:

Name:	AIRBORNE EXPRESS
Address:	98-156 PORT ST
City,State,Zip:	NEWARK, NJ
Facility Type:	Industrial
Facility Phone:	201-589-0458
Incident Date:	09/20/1994
Incident Time:	1200
Trenton Dispatch Log Number:	17087
Case Number:	94-9-20-1638-30
Date Received:	09/20/1994
Nature of Incident:	Facility
Operator:	JOYCE
Incident Type:	Not reported
Incident Location:	Not reported
Location:	Facility
Other Location:	Not reported
Contact Name:	Not reported
Caller Name:	REDACTED
Caller Title:	Not reported
Caller Address:	Not reported
Caller City,St,Zip:	Not reported
Caller Telephone:	Not reported
Substance(s):	GASOLINE
Substance Type:	Liquid
Substance Identity:	Known
CAS Number:	Not reported
A310 Letter:	Yes
TCPA Chemical:	No
Hazrds Material:	Yes
COMU:	0714
Ref. Code:	101
Amt Released:	UNK
Contained:	Yes
Release Type:	Terminated
Release VE:	Not reported
Injuries:	No
Public Exposure:	No
Facility Evacuation:	No
Police at Scene:	No
Firemen at Scene:	No
Contamination of:	Land
Receiving Water:	Not reported
Status at Spill:	REMOVAL OF 1/10,000 GAL GASOLINE UST. TMS#C94-1827, UST#0025003. CLEANUP INPROGRESS.
NJ Spill Date:	Not reported
NJ Spill Time:	Not reported
NJ Spill Name:	Not reported
NJ Spill Title:	Not reported

AIRBORNE EXPRESS (Continued) **S101993756**

NJ Spill Phone:	Not reported
Other Date:	Not reported
Other Time:	Not reported
Other Name:	Not reported
Other Title:	Not reported
Other Telephone:	Not reported
Public Evacuation:	No
Assistance Requested:	No
Wind Direction/Speed:	Not reported
Local Municipality Notified:	Not reported
Local Municipality Name:	NEWARK CITY FD
Local Municipality Title:	DISP.#46
Local Municipality Telephone:	201-733-7400
Local Municipality Date:	09/20/1994
Local Municipality Time:	1645
Incident Description:	U.S.T.
Incident Name:	Not reported
Incident Referred To:	DRPSR
Incident Region:	BFO-CAS
Incident Telephone:	Faxed,Mailed
Incident Date:	09/20/1994
Incident time:	Not reported
Incident ITM:	B
Comments: Not reported	
Date A310 Letter Printed:	Not reported
Date Local Authority Was Notified:	Not reported
Date Updated:	Not reported
Date Report Faxed to Local Authority:	Not reported
Local Authority Notification Date:	Not reported
Rep Receive Date:	Not reported
Reporter Type:	Not reported
Reporter Name:	Not reported
Reporter Title:	Not reported
Reporter Org:	Not reported
Reporter Address:	Not reported
Reporter City,St,Zip:	Not reported
Reporter County:	Not reported
Incident Status:	Not reported
Incident Category Source:	Not reported
Incident Source Name:	Not reported
Incident Source Address:	Not reported
Incident Source Address 2:	Not reported
Incident Source City,St,Zip:	Not reported
Incident Source County:	Not reported
DEP Requested:	Not reported
Confidential:	Not reported
Notify Type:	Not reported
Road Closed:	Not reported
Direction:	Not reported
Responsible Party:	Known
Responsible Party Name:	AIRBORNE EXPRESS
Responsible Party Contact:	HERB SHAWVER
Responsible Party Title:	N/A
Responsible Party Phone:	206-286-4258
Responsible Party Street:	3101 WESTERN AVE
Responsible Party County:	Not reported
Responsible Party City,St,Zip:	SEATTLE 98111, WA

AIRBORNE EXPRESS (Continued) **S101993756**

Memo. Of Understanding: Not reported
Drill/trng Exercise: Not reported
Hazardous: Not reported

CN1597 **AIR BORN EXPRESS CO.** **NJ SPILLS** **S107047006**
98 PORT ST. **N/A**
< 1/8 **NEWARK, NJ**
0.001 mi.
4 ft. **Site 23 of 26 in cluster CN**

Actual:
13 ft.

Focus Map:
7

NJ SPILL:

Name:	AIR BORN EXPRESS CO.
Address:	98 PORT ST.
City,State,Zip:	NEWARK, NJ
Trenton Dispatch Log Number:	997
Case Number:	88-02-16-1559
Notify Type:	Not reported
Date Received:	02/16/1988
Location:	Other
Other Location:	Not reported
Incident Date:	02/16/1988
Incident Time:	UNK.
A310 Letter:	Not reported
Ref. Code:	099
COMU:	0714
CAS Number:	Not reported
Hazardous:	Not reported
Incident Location:	Not reported
Facility Type:	Municipal
Facility Phone:	201-589-0220
Substance(s):	IODINE 125
Substance Type:	Not reported
Substance Identity:	Known
TCPA Chemical:	Not reported
Hazrds Material:	Yes
Amnt Released:	UNK.
Release VE:	Not reported
Contained:	No
Release Type:	Not reported
Incident Desc:	SPILL
Status at Spill:	Not reported
NJ Spill Date:	1988-02-16 00:00:00
NJ Spill Time:	1610
NJ Spill Name:	MIKE AUGUS
NJ Spill Title:	OEM
NJ Spill Phone:	882-2000
Other Date:	Not reported
Other Time:	Not reported
Other Name:	Not reported
Other Title:	Not reported
Other Phone:	Not reported
Injuries:	No
Public Exposure:	Unknown
Road Closed:	Not reported
Facility Evacuation:	No
Receiving Water:	Not reported
Public Evacuation:	No
Police at Scene:	Unknown

AIR BORN EXPRESS CO. (Continued) **S107047006**

Firemen at Scene:	Unknown
Contamination of:	Not reported
Nature of Incident:	Not reported
Wind Direction/Speed:	0
Assistance Requested:	Yes
Memo. Of Understanding:	Not reported
Drill/trng Exercise:	Not reported
Operator:	ANTHONY
Contact Name:	Not reported
Caller Name:	REDACTED
Caller Title:	Not reported
Caller Address:	Not reported
Caller City,St,Zip:	Not reported
Caller Phone:	Not reported
Responsible Party:	Known
Responsible Party Name:	AIR BORN EXPRESS COM
Responsible Party Contact:	JOHN MCCLOSEKEY
Responsible Party Title:	UNK.
Responsible Party Telphone:	201-589-0220
Responsible Party Street:	98 PORT ST.
Responsible Party Municipality:	NEWARK
Responsible Party State:	NJ
Responsible Party Zip:	Not reported
Responsible City,St,Zip:	NEWARK, NJ
Responsible Party County:	ESSEX
Local Municipality:	Not reported
Local Municipality Name:	Not reported
Local Municipality Title:	Not reported
Local Municipality Phone:	Not reported
Local Municipality Date:	Not reported
Local Municipality Time:	Not reported
Incident Name:	GREG OLDS
Incident Referred To:	DEQ
Incident Region:	HQ1
Incident Phone:	OFFICE
Incident Date:	02/16/1988
Incident Name:	JOHN TEENEY
Incident Referred To:	Not reported
Incident Region:	Not reported
Incident Phone:	OFFICE
Incident Date:	1988-02-16 00:00:00
Comments: Not reported	
Date A310 Letter Printed:	Not reported
Date Local Authority Was Notified:	Not reported
Date Update:	Not reported
Date Report Faxed to Local Authority:	Not reported
Local Authority Notification Date:	Not reported
Reporter Name:	Not reported
Reporter Type:	Not reported
Rep Received Date:	Not reported
Reporter Title:	Not reported
Reporter Orgzn:	Not reported
Reporter Address:	Not reported
Reporter City,St,Zip:	Not reported
Reporter County:	Not reported
Incident Type:	Not reported
Incident Status:	Not reported

AIR BORN EXPRESS CO. (Continued) **S107047006**

Incident Source Category:	Not reported
Incident Source Name:	Not reported
Incident Source Address:	Not reported
Incident Source Address 2:	Not reported
Incident Source City,St,Zip:	Not reported
Incident Source County:	Not reported
DEP Requested:	Not reported
Confidential:	Not reported

CN1598 **BUTLER FLEET SERVICES** **RCRA NonGen / NLR** **1000693042**
98-156 PORT ST **NJD986632149**
< 1/8 **NEWARK, NJ 07114**
0.001 mi.
4 ft. **Site 24 of 26 in cluster CN**

Actual:
13 ft.

Focus Map:
7

RCRA NonGen / NLR:

Date Form Received by Agency:		2007-01-01 00:00:00.0
Handler Name:	BUTLER FLEET SERVICES	
Handler Address:		98-156 PORT ST
Handler City,State,Zip:		NEWARK, NJ 07114
EPA ID:		NJD986632149
Contact Name:		Not reported
Contact Address:		PORT ST
Contact City,State,Zip:		NEWARK, NJ 07114
Contact Telephone:		Not reported
Contact Fax:		Not reported
Contact Email:		Not reported
Contact Title:		Not reported
EPA Region:		02
Land Type:		Not reported
Federal Waste Generator Description:		Not a generator, verified
Non-Notifier:		Not reported
Biennial Report Cycle:		Not reported
Accessibility:		Not reported
Active Site Indicator:		Not reported
State District Owner:		NJ
State District:		NORTHERN
Mailing Address:		PORT ST
Mailing City,State,Zip:		NEWARK, NJ 07114
Owner Name:		BUTLER AVIATION
Owner Type:		Private
Operator Name:		BUTLER AVIATION
Operator Type:		Private
Short-Term Generator Activity:		No
Importer Activity:		No
Mixed Waste Generator:		No
Transporter Activity:		No
Transfer Facility Activity:		No
Recycler Activity with Storage:		No
Small Quantity On-Site Burner Exemption:		No
Smelting Melting and Refining Furnace Exemption:		No
Underground Injection Control:		No
Off-Site Waste Receipt:		No
Universal Waste Indicator:		No
Universal Waste Destination Facility:		No
Federal Universal Waste:		No
Active Site Fed-Reg Treatment Storage and Disposal Facility:		Not reported
Active Site Converter Treatment storage and Disposal Facility:		Not reported

BUTLER FLEET SERVICES (Continued) **1000693042**

Active Site State-Reg Treatment Storage and Disposal Facility:	Not reported
Active Site State-Reg Handler:	---
Federal Facility Indicator:	Not reported
Hazardous Secondary Material Indicator:	NN
Sub-Part K Indicator:	Not reported
Commercial TSD Indicator:	No
Treatment Storage and Disposal Type:	Not reported
2018 GPRA Permit Baseline:	Not on the Baseline
2018 GPRA Renewals Baseline:	Not on the Baseline
Permit Renewals Workload Universe:	Not reported
Permit Workload Universe:	Not reported
Permit Progress Universe:	Not reported
Post-Closure Workload Universe:	Not reported
Closure Workload Universe:	Not reported
202 GPRA Corrective Action Baseline:	No
Corrective Action Workload Universe:	No
Subject to Corrective Action Universe:	No
Non-TSDFs Where RCRA CA has Been Imposed Universe:	No
TSDFs Potentially Subject to CA Under 3004 (u)/(v) Universe:	No
TSDFs Only Subject to CA under Discretionary Auth Universe:	No
Corrective Action Priority Ranking:	No NCAPS ranking
Environmental Control Indicator:	No
Institutional Control Indicator:	No
Human Exposure Controls Indicator:	N/A
Groundwater Controls Indicator:	N/A
Operating TSDF Universe:	Not reported
Full Enforcement Universe:	Not reported
Significant Non-Complier Universe:	No
Unaddressed Significant Non-Complier Universe:	No
Addressed Significant Non-Complier Universe:	No
Significant Non-Complier With a Compliance Schedule Universe:	No
Financial Assurance Required:	Not reported
Handler Date of Last Change:	2008-06-26 00:00:00.0
Recognized Trader-Importer:	No
Recognized Trader-Exporter:	No
Importer of Spent Lead Acid Batteries:	No
Exporter of Spent Lead Acid Batteries:	No
Recycler Activity Without Storage:	Not reported
Manifest Broker:	Not reported
Sub-Part P Indicator:	Not reported

Hazardous Waste Summary:

Waste Code:	D001
Waste Description:	IGNITABLE WASTE
Waste Code:	D008
Waste Description:	LEAD
Waste Code:	X001
Waste Description:	Not Defined

Handler - Owner Operator:

Owner/Operator Indicator:	Owner
Owner/Operator Name:	BUTLER AVIATION
Legal Status:	Private

BUTLER FLEET SERVICES (Continued) **1000693042**

Date Became Current:	Not reported
Date Ended Current:	Not reported
Owner/Operator Address:	NOT REQUIRED
Owner/Operator City,State,Zip:	NOT REQUIRED, NJ 99999
Owner/Operator Telephone:	201-555-1212
Owner/Operator Telephone Ext:	Not reported
Owner/Operator Fax:	Not reported
Owner/Operator Email:	Not reported
Owner/Operator Indicator:	Operator
Owner/Operator Name:	BUTLER AVIATION
Legal Status:	Private
Date Became Current:	Not reported
Date Ended Current:	Not reported
Owner/Operator Address:	NOT REQUIRED
Owner/Operator City,State,Zip:	NOT REQUIRED, NJ 99999
Owner/Operator Telephone:	201-555-1212
Owner/Operator Telephone Ext:	Not reported
Owner/Operator Fax:	Not reported
Owner/Operator Email:	Not reported
Owner/Operator Indicator:	Owner
Owner/Operator Name:	BUTLER AVIATION
Legal Status:	Private
Date Became Current:	Not reported
Date Ended Current:	Not reported
Owner/Operator Address:	NOT REQUIRED
Owner/Operator City,State,Zip:	NOT REQUIRED, NJ 99999
Owner/Operator Telephone:	201-555-1212
Owner/Operator Telephone Ext:	Not reported
Owner/Operator Fax:	Not reported
Owner/Operator Email:	Not reported

Historic Generators:

Receive Date:	2006-01-01 00:00:00.0
Handler Name: BUTLER FLEET SERVICES	
Federal Waste Generator Description:	Not a generator, verified
State District Owner:	NJ
Large Quantity Handler of Universal Waste:	No
Recognized Trader Importer:	No
Recognized Trader Exporter:	No
Spent Lead Acid Battery Importer:	No
Spent Lead Acid Battery Exporter:	No
Current Record:	No
Non Storage Recycler Activity:	Not reported
Electronic Manifest Broker:	Not reported
Receive Date:	2007-01-01 00:00:00.0
Handler Name: BUTLER FLEET SERVICES	
Federal Waste Generator Description:	Not a generator, verified
State District Owner:	NJ
Large Quantity Handler of Universal Waste:	No
Recognized Trader Importer:	No
Recognized Trader Exporter:	No
Spent Lead Acid Battery Importer:	No
Spent Lead Acid Battery Exporter:	No
Current Record:	Yes

BUTLER FLEET SERVICES (Continued) **1000693042**

Non Storage Recycler Activity: Not reported
Electronic Manifest Broker: Not reported

Receive Date: 1992-04-29 00:00:00.0
Handler Name: BUTLER FLEET SERVICES
Federal Waste Generator Description: Large Quantity Generator
State District Owner: NJ
Large Quantity Handler of Universal Waste: No
Recognized Trader Importer: No
Recognized Trader Exporter: No
Spent Lead Acid Battery Importer: No
Spent Lead Acid Battery Exporter: No
Current Record: No
Non Storage Recycler Activity: Not reported
Electronic Manifest Broker: Not reported

List of NAICS Codes and Descriptions:
NAICS Codes: No NAICS Codes Found

Facility Has Received Notices of Violations:
Violations: No Violations Found

Evaluation Action Summary:
Evaluations: No Evaluations Found

CN1599 **BUTLER FLEET SERVICES** **FINDS** **1016628862**
98-156 PORT ST **ECHO** **N/A**
< 1/8 **NEWARK, NJ 07114**
0.001 mi.
4 ft. **Site 25 of 26 in cluster CN**

Actual:
13 ft.

Focus Map:
7

FINDS:
Registry ID: 110004235346

Click Here:

Environmental Interest/Information System:
RCRAInfo is a national information system that supports the Resource Conservation and Recovery Act (RCRA) program through the tracking of events and activities related to facilities that generate, transport, and treat, store, or dispose of hazardous waste. RCRAInfo allows RCRA program staff to track the notification, permit, compliance, and corrective action activities required under RCRA.

Click this hyperlink while viewing on your computer to access additional FINDS: detail in the EDR Site Report.

ECHO:
Envid: 1016628862
Registry ID: 110004235346
DFR URL: http://echo.epa.gov/detailed-facility-report?fid=110004235346
Name: BUTLER FLEET SERVICES
Address: 98-156 PORT ST
City,State,Zip: NEWARK, NJ 07114

CN1600 **AIR BORNE EXPRESS** **NJ SPILLS** **S104440182**
98-156 PORT ST **N/A**
< 1/8 **NEWARK, NJ**
0.001 mi.
4 ft. **Site 26 of 26 in cluster CN**

Actual:
13 ft.

Focus Map:
7

NJ SPILL:

Name:	AIR BORNE EXPRESS
Address:	98-156 PORT ST
City,State,Zip:	NEWARK, NJ
Trenton Dispatch Log Number:	16251
Case Number:	92-10-5-0840-33
Notify Type:	Not reported
Date Received:	10/05/1992
Location:	Facility
Other Location:	Not reported
Incident Date:	10/05/1992
Incident Time:	0803
A310 Letter:	No
Ref. Code:	001
COMU:	0714
CAS Number:	7664393
Hazardous:	Not reported
Incident Location:	Not reported
Facility Type:	Commercial
Facility Phone:	Not reported
Substance(s):	HYDROFLUORIC ACID
Substance Type:	Liquid
Substance Identity:	Known
TCPA Chemical:	Yes
Hazrds Material:	Yes
Amnt Released:	UNKNOWN
Release VE:	Not reported
Contained:	Yes
Release Type:	Terminated
Incident Desc:	Spill
Status at Spill:	UNKNOWN CAUSE OF SPILL.3 WORKERS EXPOSED TO MATERIAL BEING CHECKED BY EMS. CLEAN UP TO BE DONE.
NJ Spill Date:	1992-10-05 00:00:00
NJ Spill Time:	0848
NJ Spill Name:	OEM
NJ Spill Title:	JOANNE GRONIKOWSKI
NJ Spill Phone:	609-538-6088
Other Date:	Not reported
Other Time:	Not reported
Other Name:	Not reported
Other Title:	Not reported
Other Phone:	Not reported
Injuries:	Yes
Public Exposure:	No
Road Closed:	Not reported
Facility Evacuation:	No
Receiving Water:	NONE
Public Evacuation:	No
Police at Scene:	No
Firemen at Scene:	Yes
Contamination of:	Land
Nature of Incident:	Municipal
Wind Direction/Speed:	Not reported

AIR BORNE EXPRESS (Continued) **S104440182**

Assistance Requested:	No
Memo. Of Understanding:	Not reported
Drill/trng Exercise:	Not reported
Operator:	JULIE1
Contact Name:	Not reported
Caller Name:	REDACTED
Caller Title:	Not reported
Caller Address:	Not reported
Caller City,St,Zip:	Not reported
Caller Phone:	Not reported
Responsible Party:	Known
Responsible Party Name:	AIR BORNE EXPRESS
Responsible Party Contact:	Not reported
Responsible Party Title:	Not reported
Responsible Party Telphone:	201-733-7400
Responsible Party Street:	98-156 PORT ST
Responsible Party Municipality:	NEWARK
Responsible Party State:	NJ
Responsible Party Zip:	Not reported
Responsible City,St,Zip:	NEWARK, NJ
Responsible Party County:	ESSEX
Local Municipality:	Not reported
Local Municipality Name:	Not reported
Local Municipality Title:	Not reported
Local Municipality Phone:	Not reported
Local Municipality Date:	Not reported
Local Municipality Time:	Not reported
Incident Name:	WALTER JANICEK
Incident Referred To:	DRPSR
Incident Region:	ER1
Incident Phone:	Office,Faxed
Incident Date:	10/05/1992
Comments: Not reported	
Date A310 Letter Printed:	1992-10-05 00:00:00
Date Local Authority Was Notified:	Not reported
Date Update:	Not reported
Date Report Faxed to Local Authority:	1992-10-05 00:00:00
Local Authority Notification Date:	Not reported
Reporter Name:	Not reported
Reporter Type:	Not reported
Rep Received Date:	Not reported
Reporter Title:	Not reported
Reporter Orgzn:	Not reported
Reporter Address:	Not reported
Reporter City,St,Zip:	Not reported
Reporter County:	Not reported
Incident Type:	Not reported
Incident Status:	Not reported
Incident Source Category:	Not reported
Incident Source Name:	Not reported
Incident Source Address:	Not reported
Incident Source Address 2:	Not reported
Incident Source City,St,Zip:	Not reported
Incident Source County:	Not reported
DEP Requested:	Not reported
Confidential:	Not reported

AIR BORNE EXPRESS (Continued) **S104440182**

Name:	AIR BORNE EXPRESS
Address:	98-156 PORT ST
City,State,Zip:	NEWARK, NJ
Trenton Dispatch Log Number:	16252
Case Number:	92-10-5-0841-10
Notify Type:	Not reported
Date Received:	10/05/1992
Location:	Facility
Other Location:	Not reported
Incident Date:	10/05/1992
Incident Time:	0815
A310 Letter:	No
Ref. Code:	001
COMU:	0714
CAS Number:	7664393
Hazardous:	Not reported
Incident Location:	Not reported
Facility Type:	Industrial
Facility Phone:	201-589-0220
Substance(s):	HYDROFLUORIC ACID
Substance Type:	Liquid
Substance Identity:	Unknown
TCPA Chemical:	Yes
Hazrds Material:	Yes
Amnt Released:	10 OZ
Release VE:	Estimate
Contained:	Yes
Release Type:	Terminated
Incident Desc:	Spill
Status at Spill:	PACKAGE WAS LEAKING PRODUCT. MATERIAL IS CONTAINED & CLEAN UP IS IN PROGRESS.
NJ Spill Date:	1992-10-05 00:00:00
NJ Spill Time:	1048
NJ Spill Name:	OEM
NJ Spill Title:	J.GRONIKOWSKI
NJ Spill Phone:	609-882-2000
Other Date:	Not reported
Other Time:	Not reported
Other Name:	Not reported
Other Title:	Not reported
Other Phone:	Not reported
Injuries:	No
Public Exposure:	No
Road Closed:	Not reported
Facility Evacuation:	Yes
Receiving Water:	NONE
Public Evacuation:	No
Police at Scene:	No
Firemen at Scene:	Yes
Contamination of:	Land
Nature of Incident:	Facility
Wind Direction/Speed:	Not reported
Assistance Requested:	No
Memo. Of Understanding:	Not reported
Drill/trng Exercise:	Not reported
Operator:	ROGER
Contact Name:	Not reported

AIR BORNE EXPRESS (Continued) **S104440182**

Caller Name:	REDACTED
Caller Title:	Not reported
Caller Address:	Not reported
Caller City,St,Zip:	Not reported
Caller Phone:	Not reported
Responsible Party:	Known
Responsible Party Name:	AIR BORNE EXPRESS
Responsible Party Contact:	ANNETT MORIARTY
Responsible Party Title:	SUPV.
Responsible Party Telphone:	201-589-0220
Responsible Party Street:	98-156 PORT ST
Responsible Party Municipality:	NEWARK
Responsible Party State:	NJ
Responsible Party Zip:	Not reported
Responsible City,St,Zip:	NEWARK, NJ
Responsible Party County:	ESSEX
Local Municipality:	Not reported
Local Municipality Name:	NEWARK CITY
Local Municipality Title:	Not reported
Local Municipality Phone:	201-733-7400
Local Municipality Date:	10/05/1992
Local Municipality Time:	Not reported
Incident Name:	W.JANICEK
Incident Referred To:	DRPSR
Incident Region:	ER1
Incident Phone:	Office,Faxed
Incident Date:	10/05/1992
Comments: Not reported	
Date A310 Letter Printed:	1992-10-05 00:00:00
Date Local Authority Was Notified:	Not reported
Date Update:	Not reported
Date Report Faxed to Local Authority:	1992-10-05 00:00:00
Local Authority Notification Date:	Not reported
Reporter Name:	Not reported
Reporter Type:	Not reported
Rep Received Date:	Not reported
Reporter Title:	Not reported
Reporter Orgzn:	Not reported
Reporter Address:	Not reported
Reporter City,St,Zip:	Not reported
Reporter County:	Not reported
Incident Type:	Not reported
Incident Status:	Not reported
Incident Source Category:	Not reported
Incident Source Name:	Not reported
Incident Source Address:	Not reported
Incident Source Address 2:	Not reported
Incident Source City,St,Zip:	Not reported
Incident Source County:	Not reported
DEP Requested:	Not reported
Confidential:	Not reported

ET1601 **JERSEY CITY MUA PHASE 3B PUMP STATION** **FINDS** **1011264162**
CHAPEL AVE **N/A**
< 1/8 **JERSEY CITY, NJ 07305**
0.001 mi.
5 ft. **Site 2 of 2 in cluster ET**

Actual:
26 ft.

FINDS:
Registry ID: 110034121741

Focus Map:
10

Click Here:

Environmental Interest/Information System:
NJ-NJEMS (New Jersey - New Jersey Environmental Management System).
The Department of Environmental Protection (NJDEP) manages large databases of environmental information in this integrated system.

Click this hyperlink while viewing on your computer to access additional FINDS: detail in the EDR Site Report.

BK1602 **JERSEY CITY REDEVELOPMENT AGEN** **NJ Release** **S107128474**
PACIFIC AVE & ASH ST **N/A**
< 1/8 **JERSEY CITY, NJ**
0.001 mi.
5 ft. **Site 8 of 13 in cluster BK**

Actual:
9 ft.

NJ Release:

Focus Map:
6

Name:	JERSEY CITY REDEVELOPMENT AGEN
Address:	PACIFIC AVE & ASH ST
City,State,Zip:	JERSEY CITY, NJ
Facility Type:	Not reported
Facility Phone:	Not reported
Incident Date:	Not reported
Incident Time:	Not reported
Trenton Dispatch Log Number:	1907
Case Number:	95-2-9-1409-35
Date Received:	02/09/1995
Nature of Incident:	Other
Operator:	JIMS
Incident Type:	Not reported
Incident Location:	Not reported
Location:	Other
Other Location:	Not reported
Contact Name:	Not reported
Caller Name:	REDACTED
Caller Title:	Not reported
Caller Address:	Not reported
Caller City,St,Zip:	Not reported
Caller Telephone:	Not reported
Substance(s):	Not reported
Substance Type:	Not reported
Substance Identity:	Unknown
CAS Number:	Not reported
A310 Letter:	No
TCPA Chemical:	Not reported
Hazrds Material:	Not reported
COMU:	0906
Ref. Code:	101
Amt Released:	Not reported
Contained:	Not reported
Release Type:	Not reported
Release VE:	Not reported

JERSEY CITY REDEVELOPMENT AGEN (Continued) **S107128474**

Injuries:	Not reported
Public Exposure:	Not reported
Facility Evacuation:	Not reported
Police at Scene:	Not reported
Firemen at Scene:	Not reported
Contamination of:	Not reported
Receiving Water:	Not reported
Status at Spill:	MOA APPLICATION
NJ Spill Date:	Not reported
NJ Spill Time:	Not reported
NJ Spill Name:	Not reported
NJ Spill Title:	Not reported
NJ Spill Phone:	Not reported
Other Date:	Not reported
Other Time:	Not reported
Other Name:	Not reported
Other Title:	Not reported
Other Telephone:	Not reported
Public Evacuation:	Not reported
Assistance Requested:	Not reported
Wind Direction/Speed:	Not reported
Local Municipality Notified:	Not reported
Local Municipality Name:	Not reported
Local Municipality Title:	Not reported
Local Municipality Telephone:	Not reported
Local Municipality Date:	Not reported
Local Municipality Time:	Not reported
Incident Description:	MOA
Incident Name:	Not reported
Incident Referred To:	DRPSR
Incident Region:	BFO-CAS
Incident Telephone:	Faxed,Mailed
Incident Date:	02/09/1995
Incident time:	Not reported
Incident ITM:	B
Comments: Not reported	
Date A310 Letter Printed:	Not reported
Date Local Authority Was Notified:	Not reported
Date Updated:	Not reported
Date Report Faxed to Local Authority:	Not reported
Local Authority Notification Date:	Not reported
Rep Receive Date:	Not reported
Reporter Type:	Not reported
Reporter Name:	Not reported
Reporter Title:	Not reported
Reporter Org:	Not reported
Reporter Address:	Not reported
Reporter City,St,Zip:	Not reported
Reporter County:	Not reported
Incident Status:	Not reported
Incident Category Source:	Not reported
Incident Source Name:	Not reported
Incident Source Address:	Not reported
Incident Source Address 2:	Not reported
Incident Source City,St,Zip:	Not reported
Incident Source County:	Not reported
DEP Requested:	Not reported

JERSEY CITY REDEVELOPMENT AGEN (Continued) **S107128474**

Confidential:	Not reported
Notify Type:	Not reported
Road Closed:	Not reported
Direction:	Not reported
Responsible Party:	Not reported
Responsible Party Name:	Not reported
Responsible Party Contact:	Not reported
Responsible Party Title:	Not reported
Responsible Party Phone:	Not reported
Responsible Party Street:	Not reported
Responsible Party County:	Not reported
Responsible Party City,St,Zip:	Not reported
Memo. Of Understanding:	Not reported
Drill/trng Exercise:	Not reported
Hazardous:	Not reported

BK1603 **PACIFIC STREET & ASH STREET** **NJ SHWS S123398419**
PACIFIC AVE & ASH ST **NJ NJEMS N/A**
< 1/8 **JERSEY CITY, NJ 07303**
0.001 mi.
5 ft. **Site 9 of 13 in cluster BK**

Actual:
9 ft.

Focus Map:
6

SHWS:

Name:	PACIFIC AVENUE & ASH STREET
Address:	PACIFIC AVE & ASH ST
City,State,Zip:	JERSEY CITY, NJ
Site ID:	67840
Status:	Pending
Home Owner:	Not reported
PI Number:	G000022321

Detail As Of April 2012:

X Coord Site:	Not reported
X Coord PI:	Not reported
Y Coord Site:	Not reported
Y Coord PI:	Not reported

NJEMS:

Name:	PACIFIC STREET & ASH STREET
Address:	PACIFIC AVE & ASH ST
City,State,Zip:	JERSEY CITY, NJ 07303
Site Id:	67840
Municipality:	JERSEY CITY
Municipality Name From Spatial Overlay:	JERSEY CITY
GNIS Civil Code For Municipality:	885264
Municipal Code (NJ-1040):	0906
X Coord:	614706
Y Coord:	685639
Coord System:	NJ STATE PLANE (NAD83) - USFEET
Coord Type:	Approx. Addr. Match
Coord Orign:	DEP-GIS
State Standard Numeric Code From Spatial Overlay:	0906
Unique Feature Number For Municipality From Spatial Overlay:	3401736000
Eleven Digit Hydrologic Unit Code From Spatial Overlay):	02030101170
Fourteen Digit Hydrologic Unit Code From Spatial Overlay:	02030101170010
Watershed Management Area Number From Spatial Overlay:	05
Watershed Management Area Name From Spatial Overlay:	Hackensack, Hudson, and Pascack
Water Region Code From Spatial Overlay:	1

PACIFIC STREET & ASH STREET (Continued) **S123398419**

Water Region Name From Spatial Overlay:	Northeast
Sub Watershed Name From Overlay:	Hudson River
Watershed Name From Spatial Overlay:	Hudson River

BK1604 **INTERSECTION** **NJ SPILLS** **S102200659**
PACIFIC & ASH ST **N/A**
< 1/8 **JERSEY CITY, NJ**
0.001 mi.
5 ft. **Site 10 of 13 in cluster BK**

Actual:
9 ft.

Focus Map:
6

NJ SPILL:

Name:	INTERSECTION
Address:	PACIFIC & ASH ST
City,State,Zip:	JERSEY CITY, NJ
Trenton Dispatch Log Number:	21620
Case Number:	93-12-26-1952-00
Notify Type:	Not reported
Date Received:	12/26/1993
Location:	Transport
Other Location:	Not reported
Incident Date:	12/26/1993
Incident Time:	1915
A310 Letter:	No
Ref. Code:	101
COMU:	0906
CAS Number:	Not reported
Hazardous:	Not reported
Incident Location:	Not reported
Facility Type:	Residential
Facility Phone:	Not reported
Substance(s):	ANTIFREEZE, GASOLINE
Substance Type:	Liquid
Substance Identity:	Known
TCPA Chemical:	No
Hazrds Material:	Yes
Amnt Released:	5 QTS
Release VE:	Estimate
Contained:	Yes
Release Type:	Terminated
Incident Desc:	Spill,MVA
Status at Spill:	MVA CAUSED SPILL CLEAN UP BEING DONE NO ROAD CLOSURE JERSEY CITY HAZ/MAT ON SCENE
NJ Spill Date:	Not reported
NJ Spill Time:	Not reported
NJ Spill Name:	Not reported
NJ Spill Title:	Not reported
NJ Spill Phone:	Not reported
Other Date:	Not reported
Other Time:	Not reported
Other Name:	Not reported
Other Title:	Not reported
Other Phone:	Not reported
Injuries:	No
Public Exposure:	No
Road Closed:	Not reported
Facility Evacuation:	No
Receiving Water:	Not reported
Public Evacuation:	No

INTERSECTION (Continued) **S102200659**

Police at Scene:	Yes
Firemen at Scene:	Yes
Contamination of:	Land
Nature of Incident:	Municipal
Wind Direction/Speed:	Not reported
Assistance Requested:	No
Memo. Of Understanding:	Not reported
Drill/trng Exercise:	Not reported
Operator:	CHRIS
Contact Name:	Not reported
Caller Name:	REDACTED
Caller Title:	Not reported
Caller Address:	Not reported
Caller City,St,Zip:	Not reported
Caller Phone:	Not reported
Responsible Party:	UnKnown
Responsible Party Name:	Not reported
Responsible Party Contact:	Not reported
Responsible Party Title:	Not reported
Responsible Party Telphone:	Not reported
Responsible Party Street:	Not reported
Responsible Party Municipality:	Not reported
Responsible Party State:	Not reported
Responsible Party Zip:	Not reported
Responsible City,St,Zip:	Not reported
Responsible Party County:	Not reported
Local Municipality:	Not reported
Local Municipality Name:	Not reported
Local Municipality Title:	Not reported
Local Municipality Phone:	Not reported
Local Municipality Date:	Not reported
Local Municipality Time:	Not reported
Incident Name:	Not reported
Incident Referred To:	DRPSR
Incident Region:	BFO-SA
Incident Phone:	Faxed,Mailed
Incident Date:	12/26/1993
Comments: Not reported	
Date A310 Letter Printed:	Not reported
Date Local Authority Was Notified:	Not reported
Date Update:	Not reported
Date Report Faxed to Local Authority:	Not reported
Local Authority Notification Date:	Not reported
Reporter Name:	Not reported
Reporter Type:	Not reported
Rep Received Date:	Not reported
Reporter Title:	Not reported
Reporter Orgzn:	Not reported
Reporter Address:	Not reported
Reporter City,St,Zip:	Not reported
Reporter County:	Not reported
Incident Type:	Not reported
Incident Status:	Not reported
Incident Source Category:	Not reported
Incident Source Name:	Not reported
Incident Source Address:	Not reported
Incident Source Address 2:	Not reported

INTERSECTION (Continued) **S102200659**

Incident Source City,St,Zip:	Not reported
Incident Source County:	Not reported
DEP Requested:	Not reported
Confidential:	Not reported

BK1605 **JERSEY CITY REDEVELOPMENT AGENCY** **NJ BROWNFIELDS** **1007022291**
PACIFIC AVE & ASH ST **FINDS** **N/A**
< 1/8 **JERSEY CITY, NJ 07304**
0.001 mi.
5 ft. **Site 11 of 13 in cluster BK**

Actual:
9 ft.

Focus Map:
6

BROWNFIELDS:

Name:	JERSEY CITY REDEVELOPMENT AGENCY
Address:	PACIFIC AVE & ASH ST
City,State,Zip:	JERSEY CITY, JERSEY CITY 07304
Price:	Not reported
Assessed Value:	Not reported
Property Size:	Unknown
Annual Taxes:	Not reported
Representative Address:	Not reported
Representative City/State/Zip:	Not reported
Submitter Name:	Not reported
Submitter Address1:	Not reported
Submitter Address2:	Not reported
Submitter City:	Not reported
Submitter State:	Not reported
Submitter Zip:	Not reported
Submitter Email:	Not reported
Submitter Phone:	Not reported
Transaction Type:	Not reported
Transfer Type:	Not reported
Site Number:	7051
X Coordinate:	614725
Y Coordinate:	685681
Coord:	614725:685681
AutoID:	Not reported
Ownership Type:	unknown
Ownership:	DEP Case
PStatus:	DEP Case
PI Number:	G000024712
Owner Name:	Executive Director
Owner Address + Owner Street:	30 Montgomery St. Suite 910
Owner City:	Jersey City
Owner State:	NJ
Owner Zip Code:	073023821
Owner County:	Not reported
Owner Phone:	9999999999
Owner Fax:	9999999999
Owner Email:	Not reported
Owner Organization:	Jersey City Redevelopment Agency
Authorized Representative:	Not reported
Auth Rep Relation to Owner:	Not reported
Municipal Contact Name:	Not reported
Municipal Contact Street:	Not reported
Municipal Contact City:	Not reported
Municipal Contact State:	Not reported
Municipal Contact Zip Code:	Not reported
Municipal Contact Phone:	9999999999

JERSEY CITY REDEVELOPMENT AGENCY (Continued) **1007022291**

Municipal Contact Fax:	9999999999
Municipal Contact Email:	Not reported
Department:	Not reported
Municipal Contact Title:	Not reported
Contact Relation to Owner:	Not reported
Current Zoning:	Not reported
Proposed Zoning:	Not reported
Copy of Title Insurance:	Not reported
Block:	Not reported
Lot:	Not reported
Development Plan Completed:	Unknown
Market Study Completed:	Unknown
Current Activity:	Not reported
Current Operations:	Not reported
Prior Operations:	Not reported
Deed Restrictions:	Unknown
Easements:	Unknown
Buildings:	Not reported
Condition of Buildings:	Not reported
Square Footage:	Not reported
Total Buildable Space:	Not reported
Lease Price:	Not reported
Tax Certificate:	Unknown
Tax Lien:	Unknown
Other Liens/Judgements:	No
Traffic Study:	Unknown
Road Access:	Not reported
Waterfront Access:	Unknown
Airport Access:	Unknown
Public Transportation Access:	Unknown
Major Highway Name:	Not reported
Major Highway Interchange:	Not reported
Major Highway Miles Away:	Not reported
Local Highway Name:	Not reported
Local Highway Interchange:	Not reported
Local Highway Miles Away:	Not reported
Rail Type:	Not reported
Rail Name:	Not reported
Rail Station:	Not reported
Rail Miles Away:	Not reported
Public Water:	Unknown
Electric:	Unknown
Gas:	Unknown
Public Sewer:	Unknown
Telephone:	Unknown
Cable:	Unknown
Fiber Optics:	Unknown
Wetlands:	No
Sensitive Ecosystems/Habitats:	No
Endangered Species:	No
Historic/Archeological Site:	No
100 Year Flood Plain:	No
500 Year Flood Plain:	No
Environmental Report Copies:	Yes
List Containing Site:	Not reported
Preliminary Assessment:	No
Site Investigation:	No

JERSEY CITY REDEVELOPMENT AGENCY (Continued) **1007022291**

Remedial Investigation:	No
Remedial Action Workplan:	No
Voluntary Cleanup Program:	No
Environmental Litigation:	No
Remediation In Progress:	No
Remediation Estimated Complete Date:	Not reported
Regulatory sign-off:	No
Regulatory Sign-Off Description:	Not reported
Other Incentives:	No
Low Interest Rates:	No
HDSRF Grants:	No
TIF:	No
HDSRF Loans:	No
USA Loans:	No
USA Grants:	No
Designated Redevelopment Area:	No
Environmental Opportunity Zone:	No
Tax Rebate or Abatement:	No
Empowerment Zone (Federal):	No
Urban Coordinating Council Neighborhood:	No
Enterprise Community (Federal):	No
Urban Enterprise Zone:	No
Additional Comments:	1) NFA (No Further Action) HISTORIC,7/25/2002 2) C1: No Formal Design - Source Known or Identified-Potential GW Contamination established 6/20/1995
County_int_FK:	9
Municipality_int_FK:	252
Planning Area Designation:	Planning Area 1
Authorized Representative Email:	Not reported
Authorized Representative Phone:	9999999999
General Comments:	Not reported

FINDS:
Registry ID: 110014778785

Click Here:

Environmental Interest/Information System:
NJ-NJEMS (New Jersey - New Jersey Environmental Management System).
The Department of Environmental Protection (NJDEP) manages large databases of environmental information in this integrated system.

Click this hyperlink while viewing on your computer to access additional FINDS: detail in the EDR Site Report.

BK1606 **JERSEY CITY REDEVELOPMENT AGENCY** **NJ RGA HWS** **S115262410**
PACIFIC AVE & ASH ST **N/A**
< 1/8 **JERSEY CITY, NJ**
0.001 mi.
5 ft. **Site 12 of 13 in cluster BK**

Actual:
9 ft.

Focus Map:
6

RGA HWS:

2012	JERSEY CITY REDEVELOPMENT AGENCY	PACIFIC AVE & ASH ST
2011	JERSEY CITY REDEVELOPMENT AGENCY	PACIFIC AVE & ASH ST
2010	JERSEY CITY REDEVELOPMENT AGENCY	PACIFIC AVE & ASH ST
2009	JERSEY CITY REDEVELOPMENT AGENCY	PACIFIC AVE & ASH ST

JERSEY CITY REDEVELOPMENT AGENCY (Continued) **S115262410**

2008 JERSEY CITY REDEVELOPMENT AGENCY PACIFIC AVE & ASH ST

BK1607 **VACANT LAND BLK 2091 LOT 16** **NJ Release** **S102200055**
PACIFIC & ASH STS **N/A**
< 1/8 **JERSEY CITY, NJ**
0.001 mi.
5 ft. **Site 13 of 13 in cluster BK**

Actual:
9 ft.

Focus Map:
6

NJ Release:

Name:	VACANT LAND BLK 2091 LOT 16
Address:	PACIFIC & ASH STS
City,State,Zip:	JERSEY CITY, NJ
Facility Type:	Commercial
Facility Phone:	Not reported
Incident Date:	12/03/1993
Incident Time:	1000
Trenton Dispatch Log Number:	20353
Case Number:	93-12-3-1040-36
Date Received:	12/03/1993
Nature of Incident:	Municipal
Operator:	RICH
Incident Type:	Not reported
Incident Location:	Not reported
Location:	Other
Other Location:	Not reported
Contact Name:	Not reported
Caller Name:	REDACTED
Caller Title:	Not reported
Caller Address:	Not reported
Caller City,St,Zip:	Not reported
Caller Telephone:	Not reported
Substance(s):	SOIL CONTAMINATED WITH OIL FUEL
Substance Type:	Solid
Substance Identity:	Known
CAS Number:	Not reported
A310 Letter:	No
TCPA Chemical:	No
Hazrds Material:	Yes
COMU:	0906
Ref. Code:	101
Amt Released:	UNKNOWN
Contained:	Yes
Release Type:	Terminated
Release VE:	Not reported
Injuries:	No
Public Exposure:	No
Facility Evacuation:	No
Police at Scene:	No
Firemen at Scene:	No
Contamination of:	Land
Receiving Water:	Not reported
Status at Spill:	1-550 TANK DISCOVERED AT SITE OF FORMER GAS STATION, REMOVED AND STOCKPILING SOIL ON PLASTIC
NJ Spill Date:	Not reported
NJ Spill Time:	Not reported
NJ Spill Name:	Not reported
NJ Spill Title:	Not reported
NJ Spill Phone:	Not reported

VACANT LAND BLK 2091 LOT 16 (Continued) **S102200055**

Other Date:	Not reported
Other Time:	Not reported
Other Name:	Not reported
Other Title:	Not reported
Other Telephone:	Not reported
Public Evacuation:	No
Assistance Requested:	No
Wind Direction/Speed:	Not reported
Local Municipality Notified:	Not reported
Local Municipality Name:	Not reported
Local Municipality Title:	Not reported
Local Municipality Telephone:	Not reported
Local Municipality Date:	Not reported
Local Municipality Time:	Not reported
Incident Description:	L.U.S.T.
Incident Name:	Not reported
Incident Referred To:	DRPSR
Incident Region:	BFO-SA
Incident Telephone:	Faxed,Mailed
Incident Date:	12/03/1993
Incident time:	Not reported
Incident ITM:	B
Comments: Not reported	
Date A310 Letter Printed:	Not reported
Date Local Authority Was Notified:	Not reported
Date Updated:	Not reported
Date Report Faxed to Local Authority:	Not reported
Local Authority Notification Date:	Not reported
Rep Receive Date:	Not reported
Reporter Type:	Not reported
Reporter Name:	Not reported
Reporter Title:	Not reported
Reporter Org:	Not reported
Reporter Address:	Not reported
Reporter City,St,Zip:	Not reported
Reporter County:	Not reported
Incident Status:	Not reported
Incident Category Source:	Not reported
Incident Source Name:	Not reported
Incident Source Address:	Not reported
Incident Source Address 2:	Not reported
Incident Source City,St,Zip:	Not reported
Incident Source County:	Not reported
DEP Requested:	Not reported
Confidential:	Not reported
Notify Type:	Not reported
Road Closed:	Not reported
Direction:	Not reported
Responsible Party:	Known
Responsible Party Name:	JERSEY CITY
Responsible Party Contact:	BARBARA BIEBER
Responsible Party Title:	Not reported
Responsible Party Phone:	201-547-4781
Responsible Party Street:	30 MONTGOMERY ST
Responsible Party County:	HUDSON
Responsible Party City,St,Zip:	JERSEY CITY, NJ
Memo. Of Understanding:	Not reported

VACANT LAND BLK 2091 LOT 16 (Continued) **S102200055**

Drill/trng Exercise: Not reported
Hazardous: Not reported

CC1608 **BAKER SEALANTS & COATING COMPANY** **NJ UST** **U004224136**
NNW **234 SUYDAM AVE** **NJ ISRA** **N/A**
< 1/8 **JERSEY CITY, NJ 07301**
0.004 mi.
23 ft. **Site 2 of 2 in cluster CC**

Actual:
14 ft.

Focus Map:
5

UST:
Facility ID: G000001092

Contact:
Owner Name: John Fio Rito
Organization: Point Capitol Development, LLC
Contact Type(UST Reg): Facility Operator
Contact Address (UST Reg): PO BOX 4
Contact Address 2 (UST Reg): Not reported
Conact City,St,Zip (UST Reg): Jersey City, NJ 07303

Owner Name: John Fio Rito
Organization: Point Capitol Development, LLC
Contact Type(UST Reg): Tank Owner
Contact Address (UST Reg): PO BOX 4
Contact Address 2 (UST Reg): Not reported
Conact City,St,Zip (UST Reg): Jersey City, NJ 07303

Tanks:
Tank Id: TANK-111085
Tank Number: 0001
Tank Status: **Removed**
Tank Status Date: 11/19/2014
Install Date: 01/01/1944
Tank Contents: Heating Oil (No. 2)
Tank Size: 10000
Tank Compliance: No
Overfill: No
Compliance Monitoring?: No
Overfill Protection: No
Spill Containment: No
Tank Wellhead Protection: No
Tank/Pipe Construction Type: Pipe Bare steel
Tank/Pipe Construction Type: Tank Bare steel
Tank/Pipe Monitor: Pipe None
Tank/Pipe Monitor: Tank None

Tank Id: TANK-111087
Tank Number: 0002
Tank Status: **Removed**
Tank Status Date: 12/03/2014
Install Date: 01/01/1944
Tank Contents: Leaded Gasoline
Tank Size: 2537
Tank Compliance: No
Overfill: No

BAKER SEALANTS & COATING COMPANY (Continued) **U004224136**

Compliance Monitoring?:	No
Overfill Protection:	No
Spill Containment:	No
Tank Wellhead Protection:	No
Tank/Pipe Construction Type:	Tank Bare steel
Tank/Pipe Construction Type:	Pipe Bare steel
Tank/Pipe Monitor:	Pipe None
Tank/Pipe Monitor:	Tank None

Tank Id:	TANK-111088
Tank Number:	0003
Tank Status:	**Removed**
Tank Status Date:	12/03/2014
Install Date:	01/01/1944
Tank Contents:	Leaded Gasoline
Tank Size:	1480
Tank Compliance:	No
Overfill:	No
Compliance Monitoring?:	No
Overfill Protection:	No
Spill Containment:	No
Tank Wellhead Protection:	No
Tank/Pipe Construction Type:	Tank Bare steel
Tank/Pipe Construction Type:	Pipe Bare steel
Tank/Pipe Monitor:	Pipe None
Tank/Pipe Monitor:	Tank None

Tank Id:	TANK-111089
Tank Number:	0004
Tank Status:	**Removed**
Tank Status Date:	12/03/2014
Install Date:	01/01/1944
Tank Contents:	Leaded Gasoline
Tank Size:	1172
Tank Compliance:	No
Overfill:	No
Compliance Monitoring?:	No
Overfill Protection:	No
Spill Containment:	No
Tank Wellhead Protection:	No
Tank/Pipe Construction Type:	Tank Bare steel
Tank/Pipe Construction Type:	Pipe Bare steel
Tank/Pipe Monitor:	Pipe None
Tank/Pipe Monitor:	Tank None

NJ ISRA:

Name:	BAKER SEALANTS & COATING COMPANY
Address:	234 SUYDAM AVENUE
City,State,Zip:	JERSEY CITY, NJ 07301
Pi Number:	G000001092
Action Number:	ISR880002
Title:	E88042 Baker Sealants & Coatin
Isra Trg: Finalized Date	Not reported
Start Date:	1988-06-06
Case Status:	NFA (No Further Action) HISTORIC

BAKER SEALANTS & COATING COMPANY (Continued) **U004224136**

Case No: E88042
Case Name: Baker Sealants & Coatings Company
Trigger Type: Business Sale
Trigger Date: 1988-02-01

Name: BAKER SEALANTS & COATING COMPANY
Address: 234 SUYDAM AVENUE
City,State,Zip: JERSEY CITY, NJ 07301
Pi Number: G000001092
Action Number: ISR880002
Title: E88042 Baker Sealants & Coatin
Isra Trg: Finalized Date Not reported
Start Date: 1988-06-06
Case Status: NFA (No Further Action) HISTORIC
Case No: E88042
Case Name: Baker Sealants & Coatings Company
Trigger Type: Property Sale
Trigger Date: 1988-02-01

Name: BAKER SEALANTS & COATING COMPANY
Address: 234 SUYDAM AVENUE
City,State,Zip: JERSEY CITY, NJ 07301
Pi Number: G000001092
Action Number: ISR930002
Title: E93065 Baker Sealants & Coatin
Isra Trg: Finalized Date Not reported
Start Date: 1994-04-21
Case Status: NFA (No Further Action) HISTORIC
Case No: E93065
Case Name: Baker Sealants & Coatings Company
Trigger Type: Cessation
Trigger Date: 1993-06-03

1609 SSW < 1/8 0.004 mi. 23 ft. **LAFARGE NORTH AMERICA, INC**
265 DISTRIBUTION STREET
NEWARK CITY, NJ 07114

NJ SHWS **S108007404**
NJ BROWNFIELDS **N/A**
NJ Financial Assurance
NJ ISRA

Actual: 17 ft.
Focus Map: 7

SHWS:
Name: LAFARGE NORTH AMERICA, INC
Address: 265 DISTRIBUTION ST
City,State,Zip: NEWARK CITY, NJ
Site ID: 8614
Status: Active
Home Owner: Not reported
PI Number: G000012027

Detail As Of April 2012:
X Coord Site: 590456
X Coord PI: 590456
Y Coord Site: 680794
Y Coord PI: 680794

Name: LAFARGE NORTH AMERICA, INC
Address: 265 DISTRIBUTION ST
City,State,Zip: NEWARK CITY, NJ
Site ID: 8614

LAFARGE NORTH AMERICA, INC (Continued) **S108007404**

Status:	Active
Home Owner:	No
PI Number:	G000012027

Detail As Of April 2012:

X Coord Site:	590456
X Coord PI:	590456
Y Coord Site:	680794
Y Coord PI:	680794

BROWNFIELDS:

Name:	ATLANTIC GYPSUM COMPANY INCORPORATED
Address:	265 DISTRIBUTION ST
City,State,Zip:	NEWARK CITY, NEWARK CITY 07114
Price:	Not reported
Assessed Value:	Not reported
Property Size:	Unknown
Annual Taxes:	Not reported
Representative Address:	Not reported
Representative City/State/Zip:	Not reported
Submitter Name:	Not reported
Submitter Address1:	Not reported
Submitter Address2:	Not reported
Submitter City:	Not reported
Submitter State:	Not reported
Submitter Zip:	Not reported
Submitter Email:	Not reported
Submitter Phone:	Not reported
Transaction Type:	Not reported
Transfer Type:	Not reported
Site Number:	5975
X Coordinate:	590456
Y Coordinate:	680794
Coord:	590456:680794
AutoID:	Not reported
Ownership Type:	unknown
Ownership:	DEP Case
PStatus:	DEP Case
PI Number:	G000012027
Owner Name:	- -
Owner Address + Owner Street:	920 Broad Street
Owner City:	Newark
Owner State:	NJ
Owner Zip Code:	07102
Owner County:	Not reported
Owner Phone:	9999999999
Owner Fax:	9999999999
Owner Email:	Not reported
Owner Organization:	The City Of Newark
Authorized Representative:	Not reported
Auth Rep Relation to Owner:	Not reported
Municipal Contact Name:	Not reported
Municipal Contact Street:	Not reported
Municipal Contact City:	Not reported
Municipal Contact State:	Not reported
Municipal Contact Zip Code:	Not reported
Municipal Contact Phone:	9999999999

LAFARGE NORTH AMERICA, INC (Continued) **S108007404**

Municipal Contact Fax:	9999999999
Municipal Contact Email:	Not reported
Department:	Not reported
Municipal Contact Title:	Not reported
Contact Relation to Owner:	Not reported
Current Zoning:	Not reported
Proposed Zoning:	Not reported
Copy of Title Insurance:	Not reported
Block:	Not reported
Lot:	Not reported
Development Plan Completed:	Unknown
Market Study Completed:	Unknown
Current Activity:	Not reported
Current Operations:	Not reported
Prior Operations:	Not reported
Deed Restrictions:	Unknown
Easements:	Unknown
Buildings:	Not reported
Condition of Buildings:	Not reported
Square Footage:	Not reported
Total Buildable Space:	Not reported
Lease Price:	Not reported
Tax Certificate:	Unknown
Tax Lien:	Unknown
Other Liens/Judgements:	No
Traffic Study:	Unknown
Road Access:	Not reported
Waterfront Access:	Unknown
Airport Access:	Unknown
Public Transportation Access:	Unknown
Major Highway Name:	Not reported
Major Highway Interchange:	Not reported
Major Highway Miles Away:	Not reported
Local Highway Name:	Not reported
Local Highway Interchange:	Not reported
Local Highway Miles Away:	Not reported
Rail Type:	Not reported
Rail Name:	Not reported
Rail Station:	Not reported
Rail Miles Away:	Not reported
Public Water:	Unknown
Electric:	Unknown
Gas:	Unknown
Public Sewer:	Unknown
Telephone:	Unknown
Cable:	Unknown
Fiber Optics:	Unknown
Wetlands:	No
Sensitive Ecosystems/Habitats:	No
Endangered Species:	No
Historic/Archeological Site:	No
100 Year Flood Plain:	No
500 Year Flood Plain:	No
Environmental Report Copies:	Yes
List Containing Site:	Not reported
Preliminary Assessment:	No
Site Investigation:	No

LAFARGE NORTH AMERICA, INC (Continued) **S108007404**

Remedial Investigation:	No
Remedial Action Workplan:	No
Voluntary Cleanup Program:	No
Environmental Litigation:	No
Remediation In Progress:	Yes
Remediation Estimated Complete Date:	Not reported
Regulatory sign-off:	No
Regulatory Sign-Off Description:	Not reported
Other Incentives:	No
Low Interest Rates:	No
HDSRF Grants:	No
TIF:	No
HDSRF Loans:	No
USA Loans:	No
USA Grants:	No
Designated Redevelopment Area:	No
Environmental Opportunity Zone:	No
Tax Rebate or Abatement:	No
Empowerment Zone (Federal):	No
Urban Coordinating Council Neighborhood:	No
Enterprise Community (Federal):	No
Urban Enterprise Zone:	No
Additional Comments:	1) Assigned to Program,1/22/2002 2) B: Single Phase RA - Single Contamination Affecting Only Soils established 1/22/2002
County_int_FK:	7
Municipality_int_FK:	215
Planning Area Designation:	Planning Area 1
Authorized Representative Email:	Not reported
Authorized Representative Phone:	9999999999
General Comments:	Not reported

NJ Financial Assurance:

Name:	ATLANTIC GYPSUM COMPANY INCORPORATED
Address:	265 DISTRIBUTION ST
City,State,Zip:	NEWARK CITY, NJ
Dispositon Date:	07/19/2005
RFS Disposition Description:	NJEMS TRANSFER
Institution:	LAFARGE NORTH AMERICA INC
RFS Type Description:	Self Guarantee
PI Number:	Not reported
Activity Class Code:	Not reported
Act Class Decode:	Not reported
Document Title:	Not reported

Name:	LAFARGE NORTH AMERICAN INC GYPSUM FACILITY
Address:	265 DISTRIBUTION ST
City,State,Zip:	NEWARK CITY, NJ
Dispositon Date:	12/02/2011
RFS Disposition Description:	APPROVED
Institution:	Lafarge North America, Inc.
RFS Type Description:	Letter Of Credit
PI Number:	576881
Activity Class Code:	RFS
Act Class Decode:	Remediation Funding Source
Document Title:	E20020045 Continental Gyp-LTRC

Name:	LAFARGE NORTH AMERICAN INC GYPSUM FACILITY

LAFARGE NORTH AMERICA, INC (Continued) **S108007404**

Address:	265 DISTRIBUTION ST
City,State,Zip:	NEWARK CITY, NJ
Dispositon Date:	10/30/2015
RFS Disposition Description:	REDUCED
Institution:	Lafarge North America, Inc.
RFS Type Description:	Letter Of Credit
PI Number:	576881
Activity Class Code:	RFS
Act Class Decode:	Remediation Funding Source
Document Title:	E20020045 Continental Gyp-LTRC

Name:	LAFARGE NORTH AMERICAN INC GYPSUM FACILITY
Address:	265 DISTRIBUTION ST
City,State,Zip:	NEWARK CITY, NJ
Dispositon Date:	08/18/2005
RFS Disposition Description:	RECEIVED
Institution:	Lafarge North America, Inc.
RFS Type Description:	Self Guarantee
PI Number:	G000012027
Activity Class Code:	LSR
Act Class Decode:	Licensed Site Professional Program
Document Title:	E20020045 Continental Gypsum

Name:	LAFARGE NORTH AMERICAN INC GYPSUM FACILITY
Address:	265 DISTRIBUTION ST
City,State,Zip:	NEWARK CITY, NJ
Dispositon Date:	12/02/2011
RFS Disposition Description:	APPROVED
Institution:	Lafarge North America, Inc.
RFS Type Description:	Letter Of Credit
PI Number:	G000012027
Activity Class Code:	LSR
Act Class Decode:	Licensed Site Professional Program
Document Title:	E20020045 Continental Gypsum

Name:	LAFARGE NORTH AMERICAN INC GYPSUM FACILITY
Address:	265 DISTRIBUTION ST
City,State,Zip:	NEWARK CITY, NJ
Dispositon Date:	12/02/2011
RFS Disposition Description:	REJECTED
Institution:	Lafarge North America, Inc.
RFS Type Description:	Self Guarantee
PI Number:	G000012027
Activity Class Code:	LSR
Act Class Decode:	Licensed Site Professional Program
Document Title:	E20020045 Continental Gypsum

NJ ISRA:

Name:	LAFARGE NORTH AMERICA, INC
Address:	265 DISTRIBUTION ST
City,State,Zip:	NEWARK CITY, NJ 07114
Pi Number:	G000012027
Action Number:	ISR010001
Title:	E20010402 Continental Gypsum C
Isra Trg: Finalized Date	11/1/2001
Start Date:	2001-11-29
Case Status:	Withdrawn from ECRA/ISRA

LAFARGE NORTH AMERICA, INC (Continued) **S108007404**

Case No:	E20010402
Case Name:	Continental Gypsum Company
Trigger Type:	Business Sale
Trigger Date:	2001-10-22
Name:	LAFARGE NORTH AMERICA, INC
Address:	265 DISTRIBUTION ST
City,State,Zip:	NEWARK CITY, NJ 07114
Pi Number:	G000012027
Action Number:	LSR120001
Title:	E20020045 Continental Gypsum
Isra Trg: Finalized Date	1/31/2002
Start Date:	2002-01-22
Case Status:	Assigned to Program
Case No:	E20020045 Continental Gyp
Case Name:	LaFarge North America Inc
Trigger Type:	Business Sale
Trigger Date:	2001-12-28
Name:	LAFARGE NORTH AMERICA, INC
Address:	265 DISTRIBUTION ST
City,State,Zip:	NEWARK CITY, NJ 07114
Pi Number:	G000012027
Action Number:	LSR120001
Title:	E20020045 Continental Gypsum
Isra Trg: Finalized Date	1/31/2002
Start Date:	2012-05-08
Case Status:	LSRP Oversight
Case No:	E20020045 Continental Gyp
Case Name:	LaFarge North America Inc
Trigger Type:	Business Sale
Trigger Date:	2001-12-28
Name:	LAFARGE NORTH AMERICA, INC
Address:	265 DISTRIBUTION STREET
City,State,Zip:	NEWARK CITY, NJ 07114
Pi Number:	G000012027
Action Number:	ISR910002
Title:	E91184 Atlantic Gypsum Company
Isra Trg: Finalized Date	Not reported
Start Date:	1992-01-31
Case Status:	NFA (No Further Action) HISTORIC
Case No:	E91184
Case Name:	Atlantic Gypsum Company
Trigger Type:	Bankruptcy
Trigger Date:	1991-08-19
Name:	LAFARGE NORTH AMERICA, INC
Address:	265 DISTRIBUTION STREET
City,State,Zip:	NEWARK CITY, NJ 07114
Pi Number:	G000012027
Action Number:	ISR910002
Title:	E91184 Atlantic Gypsum Company
Isra Trg: Finalized Date	Not reported
Start Date:	1992-01-31
Case Status:	NFA (No Further Action) HISTORIC
Case No:	E91184

LAFARGE NORTH AMERICA, INC (Continued) **S108007404**

Case Name: Atlantic Gypsum Company
Trigger Type: Cessation
Trigger Date: 1991-08-19

GF1610 **PAVEY ENVELOPE & TAG CORPORATION** **NJ SPILLS** **S104709294**
NW **25 EAST LINDEN AVENUE** **NJ ISRA** **N/A**
< 1/8 **JERSEY CITY, NJ 07303**
0.024 mi.
125 ft. **Site 1 of 2 in cluster GF**

Actual:
29 ft.

Focus Map:
9

NJ SPILL:

Name:	PAVEY ENVELOPE & TAG CORP
Address:	25 LINDEN AVE. EAST
City,State,Zip:	JERSEY CITY, NJ
Trenton Dispatch Log Number:	12448
Case Number:	90-09-13-1700
Notify Type:	Not reported
Date Received:	09/13/1990
Location:	Facility
Other Location:	Not reported
Incident Date:	09/13/1990
Incident Time:	1200
A310 Letter:	Yes
Ref. Code:	001
COMU:	0906
CAS Number:	Not reported
Hazardous:	Not reported
Incident Location:	Not reported
Facility Type:	Commercial
Facility Phone:	201-489-3000
Substance(s):	INK, SOLVENT BASED
Substance Type:	Liquid
Substance Identity:	Known
TCPA Chemical:	No
Hazrds Material:	Yes
Amnt Released:	UNK
Release VE:	Not reported
Contained:	Yes
Release Type:	Terminated
Incident Desc:	SPILL
Status at Spill:	Not reported
NJ Spill Date:	1990-09-13 00:00:00
NJ Spill Time:	Not reported
NJ Spill Name:	Not reported
NJ Spill Title:	OEM
NJ Spill Phone:	Not reported
Other Date:	Not reported
Other Time:	Not reported
Other Name:	Not reported
Other Title:	Not reported
Other Phone:	Not reported
Injuries:	No
Public Exposure:	No
Road Closed:	Not reported
Facility Evacuation:	No
Receiving Water:	NONE
Public Evacuation:	No
Police at Scene:	No

PAVEY ENVELOPE & TAG CORPORATION (Continued) **S104709294**

Firemen at Scene:	No
Contamination of:	Not reported
Nature of Incident:	Facility
Wind Direction/Speed:	Not reported
Assistance Requested:	No
Memo. Of Understanding:	Not reported
Drill/trng Exercise:	Not reported
Operator:	ANTHONY
Contact Name:	Not reported
Caller Name:	REDACTED
Caller Title:	Not reported
Caller Address:	Not reported
Caller City,St,Zip:	Not reported
Caller Phone:	Not reported
Responsible Party:	Known
Responsible Party Name:	PAVEY ENVELOPE & TAG
Responsible Party Contact:	GORDEN DUUS
Responsible Party Title:	ATTORNEY
Responsible Party Telphone:	201-489-3000
Responsible Party Street:	25 LINDEN AVE. EAST
Responsible Party Municipality:	JERSEY CITY
Responsible Party State:	NJ
Responsible Party Zip:	Not reported
Responsible City,St,Zip:	JERSEY CITY, NJ
Responsible Party County:	HUDSON
Local Municipality:	Not reported
Local Municipality Name:	DISP. 381
Local Municipality Title:	JERSEY CITY
Local Municipality Phone:	201-547-5477
Local Municipality Date:	09/13/1990
Local Municipality Time:	1736
Incident Name:	JOE HOYLE
Incident Referred To:	DEQ
Incident Region:	ER1
Incident Phone:	PAGER
Incident Date:	09/13/1990
Incident Name:	Not reported
Incident Referred To:	DEQ
Incident Region:	HQ1
Incident Phone:	Not reported
Incident Date:	Not reported
Comments: Not reported	
Date A310 Letter Printed:	Not reported
Date Local Authority Was Notified:	Not reported
Date Update:	Not reported
Date Report Faxed to Local Authority:	Not reported
Local Authority Notification Date:	Not reported
Reporter Name:	Not reported
Reporter Type:	Not reported
Rep Received Date:	Not reported
Reporter Title:	Not reported
Reporter Orgzn:	Not reported
Reporter Address:	Not reported
Reporter City,St,Zip:	Not reported
Reporter County:	Not reported
Incident Type:	Not reported
Incident Status:	Not reported

PAVEY ENVELOPE & TAG CORPORATION (Continued) **S104709294**

Incident Source Category:	Not reported
Incident Source Name:	Not reported
Incident Source Address:	Not reported
Incident Source Address 2:	Not reported
Incident Source City,St,Zip:	Not reported
Incident Source County:	Not reported
DEP Requested:	Not reported
Confidential:	Not reported

NJ ISRA:

Name:	PAVEY ENVELOPE & TAG CORPORATION
Address:	25 EAST LINDEN AVENUE
City,State,Zip:	JERSEY CITY, NJ 07303
Pi Number:	G000001493
Action Number:	ISR910001
Title:	E90912 Pavey Envelope & Tag Co
Isra Trg: Finalized Date	Not reported
Start Date:	1993-03-31
Case Status:	NFA (No Further Action) HISTORIC
Case No:	E90912
Case Name:	Pavey Envelope & Tag Company
Trigger Type:	Property Sale
Trigger Date:	1991-03-19

Name:	PAVEY ENVELOPE & TAG CORPORATION
Address:	25 EAST LINDEN AVENUE
City,State,Zip:	JERSEY CITY, NJ 07303
Pi Number:	G000001493
Action Number:	ISR910001
Title:	E90912 Pavey Envelope & Tag Co
Isra Trg: Finalized Date	Not reported
Start Date:	1993-03-31
Case Status:	NFA (No Further Action) HISTORIC
Case No:	E90912
Case Name:	Pavey Envelope & Tag Company
Trigger Type:	Stock Transfer
Trigger Date:	1991-03-19

Name:	PAVEY ENVELOPE & TAG CORPORATION
Address:	25 EAST LINDEN AVENUE
City,State,Zip:	JERSEY CITY, NJ 07303
Pi Number:	G000001493
Action Number:	ISR910002
Title:	E90913 Standard Tag Company
Isra Trg: Finalized Date	Not reported
Start Date:	1993-03-31
Case Status:	NFA (No Further Action) HISTORIC
Case No:	E90913
Case Name:	Standard Tag Company
Trigger Type:	Cessation
Trigger Date:	1991-03-19

Name:	PAVEY ENVELOPE & TAG CORPORATION
Address:	25 EAST LINDEN AVENUE
City,State,Zip:	JERSEY CITY, NJ 07303
Pi Number:	G000001493
Action Number:	ISR910002

PAVEY ENVELOPE & TAG CORPORATION (Continued) **S104709294**

Title:	E90913 Standard Tag Company
Isra Trg: Finalized Date	Not reported
Start Date:	1993-03-31
Case Status:	NFA (No Further Action) HISTORIC
Case No:	E90913
Case Name:	Standard Tag Company
Trigger Type:	Property Sale
Trigger Date:	1991-03-19

Name:	PAVEY ENVELOPE & TAG CORPORATION
Address:	25 EAST LINDEN AVENUE
City,State,Zip:	JERSEY CITY, NJ 07303
Pi Number:	G000001493
Action Number:	ISR910002
Title:	E90913 Standard Tag Company
Isra Trg: Finalized Date	Not reported
Start Date:	1993-03-31
Case Status:	NFA (No Further Action) HISTORIC
Case No:	E90913
Case Name:	Standard Tag Company
Trigger Type:	Stock Transfer
Trigger Date:	1991-03-19

Name:	PAVEY ENVELOPE & TAG CORPORATION
Address:	25 EAST LINDEN AVENUE
City,State,Zip:	JERSEY CITY, NJ 07303
Pi Number:	G000001493
Action Number:	ISR920001
Title:	E92396 Pavey Envelope & Tag Co
Isra Trg: Finalized Date	Not reported
Start Date:	1993-09-08
Case Status:	NFA (No Further Action) HISTORIC
Case No:	E92396
Case Name:	Pavey Envelope & Tag Company
Trigger Type:	Other
Trigger Date:	1992-12-14

Name:	PAVEY ENVELOPE & TAG CORPORATION
Address:	25 EAST LINDEN AVENUE
City,State,Zip:	JERSEY CITY, NJ 07303
Pi Number:	G000001493
Action Number:	ISR940001
Title:	E94037 Pavey Envelope & Tag Co
Isra Trg: Finalized Date	Not reported
Start Date:	1994-02-04
Case Status:	NFA (No Further Action) HISTORIC
Case No:	E94037
Case Name:	Pavey Envelope & Tag Company
Trigger Type:	Stock Transfer
Trigger Date:	1994-02-02

1611 NNW < 1/8 0.030 mi. 161 ft. **STERLING TRIMMING CO**
15 WILKINSON AVE
JERSEY CITY, NJ 07302

FINDS NJ ISRA **1007009060 N/A**

Actual: 63 ft.

Focus Map: 10

FINDS:
Registry ID: 110029880555

Click Here:

Environmental Interest/Information System:
NJ-NJEMS (New Jersey - New Jersey Environmental Management System).
The Department of Environmental Protection (NJDEP) manages large databases of environmental information in this integrated system.

Click this hyperlink while viewing on your computer to access additional FINDS: detail in the EDR Site Report.

NJ ISRA:

Name:	STERLING TRIMMING CO
Address:	15 WILKINSON AVE
City,State,Zip:	JERSEY CITY, NJ 07300
Pi Number:	244186
Action Number:	LSR120001
Title:	E20040564 Sterling Trimming Co
Isra Trg: Finalized Date	6/30/2005
Start Date:	2004-12-30
Case Status:	Assigned to Program
Case No:	E20010564
Case Name:	Former Sterling Mills Facility Historic Fill
Trigger Type:	Cessation
Trigger Date:	2004-12-21

Name:	STERLING TRIMMING CO
Address:	15 WILKINSON AVE
City,State,Zip:	JERSEY CITY, NJ 07300
Pi Number:	244186
Action Number:	LSR120001
Title:	E20040564 Sterling Trimming Co
Isra Trg: Finalized Date	6/30/2005
Start Date:	2012-03-01
Case Status:	LSRP Oversight
Case No:	E20010564
Case Name:	Former Sterling Mills Facility Historic Fill
Trigger Type:	Cessation
Trigger Date:	2004-12-21

Name:	STERLING TRIMMING CO
Address:	15 WILKINSON AVE
City,State,Zip:	JERSEY CITY, NJ 07300
Pi Number:	244186
Action Number:	LSR120001
Title:	E20040564 Sterling Trimming Co
Isra Trg: Finalized Date	2/15/2005
Start Date:	2004-12-30
Case Status:	Assigned to Program
Case No:	E20010564
Case Name:	Former Sterling Mills Facility Historic Fill
Trigger Type:	Property Sale

STERLING TRIMMING CO (Continued) **1007009060**

Trigger Date: 2004-12-21

Name: STERLING TRIMMING CO
Address: 15 WILKINSON AVE
City,State,Zip: JERSEY CITY, NJ 07300
Pi Number: 244186
Action Number: LSR120001
Title: E20040564 Sterling Trimming Co
Isra Trg: Finalized Date 2/15/2005
Start Date: 2012-03-01
Case Status: LSRP Oversight
Case No: E20010564
Case Name: Former Sterling Mills Facility Historic Fill
Trigger Type: Property Sale
Trigger Date: 2004-12-21

Name: STERLING TRIMMING CO
Address: 15 WILKINSON AVE
City,State,Zip: JERSEY CITY, NJ 07300
Pi Number: 244186
Action Number: LSR120001
Title: E20040564 Sterling Trimming Co
Isra Trg: Finalized Date 6/30/2005
Start Date: 2004-12-30
Case Status: Assigned to Program
Case No: E20040564
Case Name: Sterling Trimming Company
Trigger Type: Cessation
Trigger Date: 2004-12-21

Name: STERLING TRIMMING CO
Address: 15 WILKINSON AVE
City,State,Zip: JERSEY CITY, NJ 07300
Pi Number: 244186
Action Number: LSR120001
Title: E20040564 Sterling Trimming Co
Isra Trg: Finalized Date 6/30/2005
Start Date: 2012-03-01
Case Status: LSRP Oversight
Case No: E20040564
Case Name: Sterling Trimming Company
Trigger Type: Cessation
Trigger Date: 2004-12-21

Name: STERLING TRIMMING CO
Address: 15 WILKINSON AVE
City,State,Zip: JERSEY CITY, NJ 07300
Pi Number: 244186
Action Number: LSR120001
Title: E20040564 Sterling Trimming Co
Isra Trg: Finalized Date 2/15/2005
Start Date: 2004-12-30
Case Status: Assigned to Program
Case No: E20040564
Case Name: Sterling Trimming Company
Trigger Type: Property Sale
Trigger Date: 2004-12-21

STERLING TRIMMING CO (Continued) **1007009060**

Name:	STERLING TRIMMING CO
Address:	15 WILKINSON AVE
City,State,Zip:	JERSEY CITY, NJ 07300
Pi Number:	244186
Action Number:	LSR120001
Title:	E20040564 Sterling Trimming Co
Isra Trg: Finalized Date	2/15/2005
Start Date:	2012-03-01
Case Status:	LSRP Oversight
Case No:	E20040564
Case Name:	Sterling Trimming Company
Trigger Type:	Property Sale
Trigger Date:	2004-12-21

1612 East < 1/8 0.033 mi. 174 ft. **SCHIAVONE BONOMO CORPORATION** **NJ UST U004242331**
1 JERSEY AVE **NJ ISRA N/A**
JERSEY CITY, NJ 07302

Actual: 1 ft.

Focus Map: 6

UST:

Facility ID:	005530

Contact:

Owner Name:	SAMUEL RECKFORD
Organization:	PARK AVENUE LANDING LLC
Contact Type(UST Reg):	Facility Operator
Contact Address (UST Reg):	120 FIFTH AVE - SUITE 600
Contact Address 2 (UST Reg):	Not reported
Conact City,St,Zip (UST Reg):	NEW YORK, NY 10011

Owner Name:	SAMUEL RECKFORD
Organization:	PARK AVENUE LANDING LLC
Contact Type(UST Reg):	Tank Owner
Contact Address (UST Reg):	120 FIFTH AVE - SUITE 600
Contact Address 2 (UST Reg):	Not reported
Conact City,St,Zip (UST Reg):	NEW YORK, NY 10011

Tanks:

Tank Id:	TANK-1
Tank Number:	C1
Tank Status:	**Removed**
Tank Status Date:	10/16/1992
Install Date:	01/01/1958
Tank Contents:	Heating Oil (No. 6)
Tank Size:	2000
Tank Compliance:	No
Overfill:	No
Compliance Monitoring?:	No
Overfill Protection:	No
Spill Containment:	No
Tank Wellhead Protection:	Not reported
Tank/Pipe Construction Type:	Pipe Bare steel
Tank/Pipe Construction Type:	Tank Bare steel
Tank/Pipe Monitor:	Pipe None
Tank/Pipe Monitor:	Tank None

SCHIAVONE BONOMO CORPORATION (Continued) **U004242331**

Tank Id:	TANK-10
Tank Number:	E3
Tank Status:	**Removed**
Tank Status Date:	04/27/1999
Install Date:	01/01/1975
Tank Contents:	Heating Oil (No. 2)
Tank Size:	550
Tank Compliance:	No
Overfill:	No
Compliance Monitoring?:	No
Overfill Protection:	No
Spill Containment:	No
Tank Wellhead Protection:	Not reported
Tank/Pipe Construction Type:	Pipe Bare steel
Tank/Pipe Construction Type:	Tank Fiberglass-coated steel
Tank/Pipe Monitor:	Pipe None
Tank/Pipe Monitor:	Tank None

Tank Id:	TANK-2
Tank Number:	E2
Tank Status:	**Removed**
Tank Status Date:	10/16/1992
Install Date:	01/01/1973
Tank Contents:	Lubricating Oil
Tank Size:	1000
Tank Compliance:	No
Overfill:	No
Compliance Monitoring?:	No
Overfill Protection:	No
Spill Containment:	No
Tank Wellhead Protection:	Not reported
Tank/Pipe Construction Type:	Tank Bare steel
Tank/Pipe Construction Type:	Pipe Bare steel
Tank/Pipe Monitor:	Pipe None
Tank/Pipe Monitor:	Tank None

Tank Id:	TANK-3
Tank Number:	E3
Tank Status:	**Removed**
Tank Status Date:	10/16/1992
Install Date:	01/01/1973
Tank Contents:	Lubricating Oil
Tank Size:	550
Tank Compliance:	No
Overfill:	No
Compliance Monitoring?:	No
Overfill Protection:	No
Spill Containment:	No
Tank Wellhead Protection:	Not reported
Tank/Pipe Construction Type:	Pipe Bare steel
Tank/Pipe Construction Type:	Tank Bare steel
Tank/Pipe Monitor:	Pipe None
Tank/Pipe Monitor:	Tank None

SCHIAVONE BONOMO CORPORATION (Continued) **U004242331**

Tank Id:	TANK-35852
Tank Number:	E11
Tank Status:	**Removed**
Tank Status Date:	06/17/1998
Install Date:	01/01/1944
Tank Contents:	Heating Oil (No. 2)
Tank Size:	550
Tank Compliance:	No
Overfill:	Not reported
Compliance Monitoring?:	No
Overfill Protection:	Not reported
Spill Containment:	Not reported
Tank Wellhead Protection:	Not reported
Tank/Pipe Construction Type:	Pipe Bare steel
Tank/Pipe Construction Type:	Tank Bare steel
Tank/Pipe Monitor:	Pipe None
Tank/Pipe Monitor:	Tank None

Tank Id:	TANK-35853
Tank Number:	E12
Tank Status:	**Removed**
Tank Status Date:	06/17/1998
Install Date:	01/01/1944
Tank Contents:	Heating Oil (No. 4)
Tank Size:	550
Tank Compliance:	No
Overfill:	Not reported
Compliance Monitoring?:	No
Overfill Protection:	Not reported
Spill Containment:	Not reported
Tank Wellhead Protection:	Not reported
Tank/Pipe Construction Type:	Pipe Bare steel
Tank/Pipe Construction Type:	Tank Bare steel
Tank/Pipe Monitor:	Pipe None
Tank/Pipe Monitor:	Tank None

Tank Id:	TANK-35854
Tank Number:	E13
Tank Status:	**Removed**
Tank Status Date:	06/17/1998
Install Date:	01/01/1944
Tank Contents:	Heating Oil (No. 2)
Tank Size:	1000
Tank Compliance:	No
Overfill:	Not reported
Compliance Monitoring?:	No
Overfill Protection:	Not reported
Spill Containment:	Not reported
Tank Wellhead Protection:	Not reported
Tank/Pipe Construction Type:	Pipe Bare steel
Tank/Pipe Construction Type:	Tank Bare steel
Tank/Pipe Monitor:	Pipe None
Tank/Pipe Monitor:	Tank None

SCHIAVONE BONOMO CORPORATION (Continued) **U004242331**

Tank Id:	TANK-35855
Tank Number:	E14
Tank Status:	**Removed**
Tank Status Date:	06/17/1998
Install Date:	01/01/1944
Tank Contents:	Heating Oil (No. 6)
Tank Size:	3000
Tank Compliance:	No
Overfill:	Not reported
Compliance Monitoring?:	No
Overfill Protection:	Not reported
Spill Containment:	Not reported
Tank Wellhead Protection:	Not reported
Tank/Pipe Construction Type:	Pipe Bare steel
Tank/Pipe Construction Type:	Tank Bare steel
Tank/Pipe Monitor:	Pipe None
Tank/Pipe Monitor:	Tank None

Tank Id:	TANK-4
Tank Number:	0004
Tank Status:	**Removed**
Tank Status Date:	10/01/1992
Install Date:	01/01/1966
Tank Contents:	Heating Oil (No. 6)
Tank Size:	550
Tank Compliance:	No
Overfill:	Yes
Compliance Monitoring?:	No
Overfill Protection:	Yes
Spill Containment:	Yes
Tank Wellhead Protection:	Not reported
Tank/Pipe Construction Type:	Pipe CONVERSION (NON-NULLABLE)
Tank/Pipe Construction Type:	Tank Other
Tank/Pipe Monitor:	Pipe None
Tank/Pipe Monitor:	Tank None

Tank Id:	TANK-5
Tank Number:	0005
Tank Status:	**Removed**
Tank Status Date:	10/01/1992
Install Date:	01/01/1966
Tank Contents:	Heating Oil (No. 6)
Tank Size:	550
Tank Compliance:	No
Overfill:	Yes
Compliance Monitoring?:	No
Overfill Protection:	Yes
Spill Containment:	Yes
Tank Wellhead Protection:	Not reported
Tank/Pipe Construction Type:	Pipe Other
Tank/Pipe Construction Type:	Tank Other
Tank/Pipe Monitor:	Pipe None
Tank/Pipe Monitor:	Tank None

SCHIAVONE BONOMO CORPORATION (Continued) **U004242331**

Tank Id:	TANK-6
Tank Number:	0006
Tank Status:	**Removed**
Tank Status Date:	10/01/1992
Install Date:	01/01/1966
Tank Contents:	Leaded Gasoline
Tank Size:	2000
Tank Compliance:	No
Overfill:	Yes
Compliance Monitoring?:	No
Overfill Protection:	Yes
Spill Containment:	Yes
Tank Wellhead Protection:	Not reported
Tank/Pipe Construction Type:	Pipe Other
Tank/Pipe Construction Type:	Tank Other
Tank/Pipe Monitor:	Pipe None
Tank/Pipe Monitor:	Tank None

Tank Id:	TANK-7
Tank Number:	0007
Tank Status:	**Removed**
Tank Status Date:	10/01/1992
Install Date:	01/01/1966
Tank Contents:	Leaded Gasoline
Tank Size:	2000
Tank Compliance:	No
Overfill:	Yes
Compliance Monitoring?:	No
Overfill Protection:	Yes
Spill Containment:	Yes
Tank Wellhead Protection:	Not reported
Tank/Pipe Construction Type:	Tank Other
Tank/Pipe Construction Type:	Pipe Other
Tank/Pipe Monitor:	Pipe None
Tank/Pipe Monitor:	Tank None

Tank Id:	TANK-8
Tank Number:	E1
Tank Status:	**Removed**
Tank Status Date:	08/01/1989
Install Date:	01/01/1975
Tank Contents:	Medium Diesel Fuel (No. 2-D)
Tank Size:	4000
Tank Compliance:	No
Overfill:	No
Compliance Monitoring?:	No
Overfill Protection:	No
Spill Containment:	No
Tank Wellhead Protection:	Not reported
Tank/Pipe Construction Type:	Pipe Bare steel
Tank/Pipe Construction Type:	Tank Fiberglass-coated steel
Tank/Pipe Monitor:	Pipe None
Tank/Pipe Monitor:	Tank None

SCHIAVONE BONOMO CORPORATION (Continued) **U004242331**

Tank Id:	TANK-9
Tank Number:	E2
Tank Status:	**Removed**
Tank Status Date:	08/01/1989
Install Date:	01/01/1975
Tank Contents:	Leaded Gasoline
Tank Size:	4000
Tank Compliance:	No
Overfill:	No
Compliance Monitoring?:	No
Overfill Protection:	No
Spill Containment:	No
Tank Wellhead Protection:	Not reported
Tank/Pipe Construction Type:	Pipe Bare steel
Tank/Pipe Construction Type:	Tank Fiberglass-coated steel
Tank/Pipe Monitor:	Pipe None
Tank/Pipe Monitor:	Tank None

NJ ISRA:

Name:	SCHIAVONE BONOMO CORPORATION
Address:	1 JERSEY AVENUE
City,State,Zip:	JERSEY CITY, NJ 07302
Pi Number:	005530
Action Number:	ISR860002
Title:	E86595 Lignum Chemical Company
Isra Trg: Finalized Date	Not reported
Start Date:	1986-12-19
Case Status:	NFA (No Further Action) HISTORIC
Case No:	E86595
Case Name:	Lignum Chemical Company
Trigger Type:	Property Sale
Trigger Date:	1986-11-18

GF1613 **RAPID INDUSTRIAL PLASTICS CO INC** **NJ UST** **1000538939**
NW **13 LINDEN AVE E** **NJ NJEMS** **N/A**
< 1/8 **JERSEY CITY, NJ 07305** **NJ ISRA**
0.033 mi.
174 ft. **Site 2 of 2 in cluster GF**

Actual:
29 ft.

Focus Map:
9

UST:

Facility ID:	010540

Contact:

Owner Name:	Not Identified Not Identified
Organization:	Not Identified
Contact Type(UST Reg):	Facility Operator
Contact Address (UST Reg):	Not reported
Contact Address 2 (UST Reg):	Not reported
Conact City,St,Zip (UST Reg):	Not reported
Owner Name:	HUGH FRASER
Organization:	RAPID INDUSTRIAL PLASTICS CO INC
Contact Type(UST Reg):	Tank Owner
Contact Address (UST Reg):	13 LINDEN AVE E
Contact Address 2 (UST Reg):	Not reported
Conact City,St,Zip (UST Reg):	Jersey City, NJ 07305

RAPID INDUSTRIAL PLASTICS CO INC (Continued) **1000538939**

Tanks:

Tank Id:	TANK-1
Tank Number:	E1
Tank Status:	**Removed**
Tank Status Date:	07/16/1991
Install Date:	01/01/1979
Tank Contents:	Medium Diesel Fuel (No. 2-D)
Tank Size:	4000
Tank Compliance:	No
Overfill:	No
Compliance Monitoring?:	No
Overfill Protection:	No
Spill Containment:	No
Tank Wellhead Protection:	Not reported
Tank/Pipe Construction Type:	Tank Bare steel
Tank/Pipe Construction Type:	Pipe Other
Tank/Pipe Monitor:	Pipe None
Tank/Pipe Monitor:	Tank None

Tank Id:	TANK-2
Tank Number:	E2
Tank Status:	**Removed**
Tank Status Date:	07/16/1991
Install Date:	01/01/1979
Tank Contents:	Medium Diesel Fuel (No. 2-D)
Tank Size:	10000
Tank Compliance:	No
Overfill:	No
Compliance Monitoring?:	No
Overfill Protection:	No
Spill Containment:	No
Tank Wellhead Protection:	Not reported
Tank/Pipe Construction Type:	Pipe Other
Tank/Pipe Construction Type:	Tank Bare steel
Tank/Pipe Monitor:	Pipe None
Tank/Pipe Monitor:	Tank None

NJEMS:

Name:	JERSEY CITY POLICE DEPT
Address:	13 15 LINDEN AVE
City,State,Zip:	JERSEY CITY, NJ 07305
Site Id:	538526
Municipality:	JERSEY CITY
Municipality Name From Spatial Overlay:	JERSEY CITY
GNIS Civil Code For Municipality:	885264
Municipal Code (NJ-1040):	0906
X Coord:	606046
Y Coord:	677328
Coord System:	NJ STATE PLANE (NAD83) - USFEET
Coord Type:	Exact Address Match
Coord Orign:	DEP-GIS
State Standard Numeric Code From Spatial Overlay:	0906
Unique Feature Number For Municipality From Spatial Overlay:	3401736000
Eleven Digit Hydrologic Unit Code From Spatial Overlay):	02030104010
Fourteen Digit Hydrologic Unit Code From Spatial Overlay:	02030104010030

RAPID INDUSTRIAL PLASTICS CO INC (Continued) **1000538939**

Watershed Management Area Number From Spatial Overlay: 07
Watershed Management Area Name From Spatial Overlay: Arthur Kill
Water Region Code From Spatial Overlay: 2
Water Region Name From Spatial Overlay: Raritan
Sub Watershed Name From Overlay: Upper NY Bay / Kill Van Kull (74d07m30s)
Watershed Name From Spatial Overlay: Newark Bay / Kill Van Kull / Upr NY Bay

NJ ISRA:

Name:	RAPID INDUSTRIAL PLASTICS CO INC
Address:	13 LINDEN AVE E
City,State,Zip:	JERSEY CITY, NJ 07305
Pi Number:	010540
Action Number:	ISR080001
Title:	E20080242 RAPID DISTRIBUTION L
Isra Trg: Finalized Date	7/29/2008
Start Date:	2008-07-29
Case Status:	Assigned to Program
Case No:	E20080242
Case Name:	RAPID DISTRIBUTION LLC
Trigger Type:	Cessation
Trigger Date:	2008-07-29

Name:	RAPID INDUSTRIAL PLASTICS CO INC
Address:	13 LINDEN AVE E
City,State,Zip:	JERSEY CITY, NJ 07305
Pi Number:	010540
Action Number:	ISR080001
Title:	E20080242 RAPID DISTRIBUTION L
Isra Trg: Finalized Date	7/29/2008
Start Date:	2008-10-22
Case Status:	Waiver from ECRA/ISRA
Case No:	E20080242
Case Name:	RAPID DISTRIBUTION LLC
Trigger Type:	Cessation
Trigger Date:	2008-07-29

1614
SE
< 1/8
0.054 mi.
283 ft.

Actual:
9 ft.

Focus Map:
10

POLAROME INTERNATIONAL INC
200 THEODORE CONRAD DR
JERSEY CITY, NJ 07305

NJ SHWS **S105006133**
NJ HIST HWS **N/A**
NJ BROWNFIELDS
NJ NJEMS
NJ AIRS
NJ Financial Assurance
NJ ISRA

SHWS:

Name:	HUDSON COUNTY CHROMATE 206
Address:	200 THEODORE CONRAD DR
City,State,Zip:	JERSEY CITY, NJ
Site ID:	7349
Status:	Active
Home Owner:	Not reported
PI Number:	G000008288

Detail As Of April 2012:

X Coord Site:	612792
X Coord PI:	612792
Y Coord Site:	680649
Y Coord PI:	680649

POLAROME INTERNATIONAL INC (Continued) **S105006133**

Name: HUDSON COUNTY CHROMATE 206
Address: 200 THEODORE CONRAD DR
City,State,Zip: JERSEY CITY, NJ
Site ID: 7349
Status: Active
Home Owner: No
PI Number: G000008288

Detail As Of April 2012:
X Coord Site: 612792
X Coord PI: 612792
Y Coord Site: 680649
Y Coord PI: 680649

HIST SHWS:
Case Status: **Active**
Status Date: 4/26/2000
Case ID: G000008288
Contact: BDC
Sub Section Label: A: Sites with On-Site Sources of Contamination
Site Municipality: 0906
Remedial Level Code: C1
Classification exception area dt: None
Classification exception area dt: Not reported
Deed Notice Status: None
Deed Notice Date: Not reported
Engineering Control Status: None
Engineering Control Date: Not reported
National Priorities List Status: Not reported
National Priorities List Date: Not reported
X Coordinate: 612792
Y Coordinate: 680649
Coordinate System: NJ State Plane (NAD83) - USFEET

BROWNFIELDS:
Name: HUDSON COUNTY CHROMATE 206
Address: 200 THEODORE CONRAD DR
City,State,Zip: JERSEY CITY, JERSEY CITY 07303
Price: Not reported
Assessed Value: Not reported
Property Size: Unknown
Annual Taxes: Not reported
Representative Address: Not reported
Representative City/State/Zip: Not reported
Submitter Name: Not reported
Submitter Address1: Not reported
Submitter Address2: Not reported
Submitter City: Not reported
Submitter State: Not reported
Submitter Zip: Not reported
Submitter Email: Not reported
Submitter Phone: Not reported
Transaction Type: Not reported
Transfer Type: Not reported
Site Number: 6844
X Coordinate: 612792
Y Coordinate: 680649

POLAROME INTERNATIONAL INC (Continued) **S105006133**

Coord:	612792:680649
AutoID:	Not reported
Ownership Type:	unknown
Ownership:	DEP Case
PStatus:	DEP Case
PI Number:	G000008288
Owner Name:	Not reported
Owner Address + Owner Street:	Not reported
Owner City:	Not reported
Owner State:	Not reported
Owner Zip Code:	Not reported
Owner County:	Not reported
Owner Phone:	9999999999
Owner Fax:	9999999999
Owner Email:	Not reported
Owner Organization:	Not reported
Authorized Representative:	Not reported
Auth Rep Relation to Owner:	Not reported
Municipal Contact Name:	Not reported
Municipal Contact Street:	Not reported
Municipal Contact City:	Not reported
Municipal Contact State:	Not reported
Municipal Contact Zip Code:	Not reported
Municipal Contact Phone:	9999999999
Municipal Contact Fax:	9999999999
Municipal Contact Email:	Not reported
Department:	Not reported
Municipal Contact Title:	Not reported
Contact Relation to Owner:	Not reported
Current Zoning:	Not reported
Proposed Zoning:	Not reported
Copy of Title Insurance:	Not reported
Block:	Not reported
Lot:	Not reported
Development Plan Completed:	Unknown
Market Study Completed:	Unknown
Current Activity:	Not reported
Current Operations:	Not reported
Prior Operations:	Not reported
Deed Restrictions:	Unknown
Easements:	Unknown
Buildings:	Not reported
Condition of Buildings:	Not reported
Square Footage:	Not reported
Total Buildable Space:	Not reported
Lease Price:	Not reported
Tax Certificate:	Unknown
Tax Lien:	Unknown
Other Liens/Judgements:	No
Traffic Study:	Unknown
Road Access:	Not reported
Waterfront Access:	Unknown
Airport Access:	Unknown
Public Transportation Access:	Unknown
Major Highway Name:	Not reported
Major Highway Interchange:	Not reported
Major Highway Miles Away:	Not reported

POLAROME INTERNATIONAL INC (Continued) **S105006133**

Local Highway Name:	Not reported
Local Highway Interchange:	Not reported
Local Highway Miles Away:	Not reported
Rail Type:	Not reported
Rail Name:	Not reported
Rail Station:	Not reported
Rail Miles Away:	Not reported
Public Water:	Unknown
Electric:	Unknown
Gas:	Unknown
Public Sewer:	Unknown
Telephone:	Unknown
Cable:	Unknown
Fiber Optics:	Unknown
Wetlands:	No
Sensitive Ecosystems/Habitats:	No
Endangered Species:	No
Historic/Archeological Site:	No
100 Year Flood Plain:	No
500 Year Flood Plain:	No
Environmental Report Copies:	Yes
List Containing Site:	Not reported
Preliminary Assessment:	No
Site Investigation:	No
Remedial Investigation:	No
Remedial Action Workplan:	No
Voluntary Cleanup Program:	No
Environmental Litigation:	No
Remediation In Progress:	Yes
Remediation Estimated Complete Date:	Not reported
Regulatory sign-off:	No
Regulatory Sign-Off Description:	Not reported
Other Incentives:	No
Low Interest Rates:	No
HDSRF Grants:	No
TIF:	No
HDSRF Loans:	No
USA Loans:	No
USA Grants:	No
Designated Redevelopment Area:	No
Environmental Opportunity Zone:	No
Tax Rebate or Abatement:	No
Empowerment Zone (Federal):	No
Urban Coordinating Council Neighborhood:	No
Enterprise Community (Federal):	No
Urban Enterprise Zone:	No
Additional Comments:	1) Assigned to Program,4/26/2000 2) C1: No Formal Design - Source Known or Identified-Potential GW Contamination established 4/26/2000
County_int_FK:	9
Municipality_int_FK:	252
Planning Area Designation:	Planning Area 1
Authorized Representative Email:	Not reported
Authorized Representative Phone:	9999999999
General Comments:	Not reported

NJEMS:
Name: POLAROME INTERNATIONAL INC

POLAROME INTERNATIONAL INC (Continued) **S105006133**

Address:	200 THEODORE CONRAD DR
City,State,Zip:	JERSEY CITY, NJ 07305
Site Id:	7349
Municipality:	JERSEY CITY
Municipality Name From Spatial Overlay:	JERSEY CITY
GNIS Civil Code For Municipality:	885264
Municipal Code (NJ-1040):	0906
X Coord:	613163.97
Y Coord:	680631.58
Coord System:	NJ STATE PLANE (NAD83) - USFEET
Coord Type:	Digital Image
Coord Orign:	DEP-GIS
State Standard Numeric Code From Spatial Overlay:	0906
Unique Feature Number For Municipality From Spatial Overlay:	3401736000
Eleven Digit Hydrologic Unit Code From Spatial Overlay):	02030104010
Fourteen Digit Hydrologic Unit Code From Spatial Overlay:	02030104010030
Watershed Management Area Number From Spatial Overlay:	07
Watershed Management Area Name From Spatial Overlay:	Arthur Kill
Water Region Code From Spatial Overlay:	2
Water Region Name From Spatial Overlay:	Raritan
Sub Watershed Name From Overlay:	Upper NY Bay / Kill Van Kull (74d07m30s)
Watershed Name From Spatial Overlay:	Newark Bay / Kill Van Kull / Upr NY Bay

AIRS:

Name:	POLAROME INTERNATIONAL INC
Address:	200 THEODORE CONRAD DR
City,State,Zip:	JERSEY CITY, NJ 07303
Emission Year:	Not reported
Facility Number:	11064
NAICS Code:	Not reported
Pollutant Name:	Not reported
Tons/Year lbs/Year For Taps 1000 Tons/Year For CO2:	Not reported
Tons/Season (5/1-9/30):	Not reported
Lbs/Day Peak Ozone Season (6/1-8/31):	Not reported
Lbs/Day Co-season (12/1-2/31):	Not reported
Permit of Emission:	PERMIT
X Coordinate:	613163.97
Y Coordinate:	680631.58
Coordinate Units:	NJ State Plane (NAD83) - USFEET
Coordinate Type:	Digital Image
Active Number:	PCP960001
Active Type Description:	Construction of New Source
Document Status:	Terminated
Expiration Date:	02/06/2013
Active Flag:	N
NAICS Description:	Not reported
TPY of Fugitive Emissions:	Not reported
TPY of Non-Fugitive Emissions:	Not reported
Ozone Season Non-Fugitives:	Not reported
Ozone Season Fugitive:	Not reported
May Sep Fugitive QTY:	Not reported
May Sep Total QTY:	Not reported
Effective Start Date:	11/30/1988

NJ Financial Assurance:

Name:	POLAROME INTERNATIONAL INC

POLAROME INTERNATIONAL INC (Continued) **S105006133**

Address: 200 THEODORE CONRAD DR
City,State,Zip: JERSEY CITY, NJ
Dispositon Date: 10/12/2010
RFS Disposition Description: APPROVED
Institution: Polarome International Inc.
RFS Type Description: Remediation Trust Fund
PI Number: 581004
Activity Class Code: RFS
Act Class Decode: Remediation Funding Source
Document Title: E20100229 POLAROME MFG CO INC

Name: POLAROME INTERNATIONAL INC
Address: 200 THEODORE CONRAD DR
City,State,Zip: JERSEY CITY, NJ
Dispositon Date: 10/12/2010
RFS Disposition Description: RECEIVED
Institution: Polarome International Inc.
RFS Type Description: Remediation Trust Fund
PI Number: 581004
Activity Class Code: RFS
Act Class Decode: Remediation Funding Source
Document Title: E20100229 POLAROME MFG CO INC

Name: POLAROME INTERNATIONAL INC
Address: 200 THEODORE CONRAD DR
City,State,Zip: JERSEY CITY, NJ
Dispositon Date: 05/16/2013
RFS Disposition Description: RELEASED
Institution: Polarome International Inc.
RFS Type Description: Remediation Trust Fund
PI Number: 581004
Activity Class Code: RFS
Act Class Decode: Remediation Funding Source
Document Title: E20100229 POLAROME MFG CO INC

Name: POLAROME INTERNATIONAL INC
Address: 200 THEODORE CONRAD DR
City,State,Zip: JERSEY CITY, NJ
Dispositon Date: 12/09/2014
RFS Disposition Description: APPROVED
Institution: ADAR 12 LLC
RFS Type Description: Remediation Trust Fund
PI Number: 581004
Activity Class Code: RFS
Act Class Decode: Remediation Funding Source
Document Title: E20100229 POLAROME MFG CO INC

Name: POLAROME INTERNATIONAL INC
Address: 200 THEODORE CONRAD DR
City,State,Zip: JERSEY CITY, NJ
Dispositon Date: 11/13/2020
RFS Disposition Description: REDUCED
Institution: ADAR 12, LLC
RFS Type Description: Remediation Trust Fund
PI Number: 581004
Activity Class Code: RFS
Act Class Decode: Remediation Funding Source

POLAROME INTERNATIONAL INC (Continued) **S105006133**

Document Title: E20100229 POLAROME MFG CO INC

NJ ISRA:
Name: HUDSON COUNTY CHROMATE 206
Address: 200 THEODORE CONRAD DR
City,State,Zip: JERSEY CITY, NJ 073054616
Pi Number: G000008288
Action Number: LSR110001
Title: E20110256 POLAROME INTERNATION
Isra Trg: Finalized Date 10/27/2011
Start Date: 2011-11-14
Case Status: LSRP Oversight
Case No: E20110256
Case Name: Emoral (Polarome) Historic Fill
Trigger Type: Property Sale
Trigger Date: 2011-08-22

1615 NNW < 1/8 0.054 mi. 285 ft. **J & D TRANSPORTATION EQUIPMENT** **NJ ISRA** **S123189144**
130 PINE STREET **N/A**
JERSEY CITY, NJ 07304

Actual: 17 ft.

Focus Map: 5

NJ ISRA:
Name: J & D TRANSPORTATION EQUIPMENT
Address: 130 PINE STREET
City,State,Zip: JERSEY CITY, NJ 07304
Pi Number: G000015580
Action Number: ISR940002
Title: E93664 J & D Transportation Eq
Isra Trg: Finalized Date Not reported
Start Date: 1998-08-28
Case Status: NFA-A (Restricted Use)
Case No: E93664
Case Name: J & D Transportation Equipment Repair Company
Trigger Type: Property Sale
Trigger Date: 1994-06-27

Name: J & D TRANSPORTATION EQUIPMENT
Address: 130 PINE STREET
City,State,Zip: JERSEY CITY, NJ 07304
Pi Number: G000015580
Action Number: ISR940002
Title: E93664 J & D Transportation Eq
Isra Trg: Finalized Date Not reported
Start Date: 1998-08-28
Case Status: NFA-A (Restricted Use)
Case No: E93664
Case Name: J & D Transportation Equipment Repair Company
Trigger Type: Stock Transfer
Trigger Date: 1994-06-27

Name: J & D TRANSPORTATION EQUIPMENT
Address: 130 PINE STREET
City,State,Zip: JERSEY CITY, NJ 07304
Pi Number: G000015580
Action Number: ISR990002

J & D TRANSPORTATION EQUIPMENT (Continued) **S123189144**

Title:	E99593 J & D Transportation Eq
Isra Trg: Finalized Date	Not reported
Start Date:	1999-12-22
Case Status:	NFA-A (Area of Concern) HISTORIC
Case No:	E99593
Case Name:	J & D Transportation Equipment Repair Company
Trigger Type:	Not reported
Trigger Date:	Not reported

1616 SE < 1/8 0.078 mi. 411 ft. **PARK HAMILTON CONDOMINIUM ASSN**
205 10TH ST
JERSEY CITY, NJ 07302

NJ SHWS **S109309252**
NJ NJEMS **N/A**
NJ AIRS
NJ ISRA

Actual: 17 ft.

Focus Map: 6

SHWS:

Name:	M & M VERDI INTERNATIONAL INCORPORATED
Address:	205 10TH ST
City,State,Zip:	JERSEY CITY, NJ
Site ID:	75991
Status:	Closed
Home Owner:	No
PI Number:	G000001046

Detail As Of April 2012:

X Coord Site:	Not reported
X Coord PI:	Not reported
Y Coord Site:	Not reported
Y Coord PI:	Not reported

NJEMS:

Name:	M&M VERDI INTERNATIONAL
Address:	205 10TH ST
City,State,Zip:	JERSEY CITY, NJ 07032
Site Id:	75991
Municipality:	JERSEY CITY
Municipality Name From Spatial Overlay:	JERSEY CITY
GNIS Civil Code For Municipality:	885264
Municipal Code (NJ-1040):	0906
X Coord:	618849
Y Coord:	690650
Coord System:	NJ STATE PLANE (NAD83) - USFEET
Coord Type:	Approx. Addr. Match
Coord Orign:	DEP-GIS
State Standard Numeric Code From Spatial Overlay:	0906
Unique Feature Number For Municipality From Spatial Overlay:	3401736000
Eleven Digit Hydrologic Unit Code From Spatial Overlay):	02030101170
Fourteen Digit Hydrologic Unit Code From Spatial Overlay:	02030101170010
Watershed Management Area Number From Spatial Overlay:	05
Watershed Management Area Name From Spatial Overlay:	Hackensack, Hudson, and Pascack
Water Region Code From Spatial Overlay:	1
Water Region Name From Spatial Overlay:	Northeast
Sub Watershed Name From Overlay:	Hudson River
Watershed Name From Spatial Overlay:	Hudson River

AIRS:

Name:	PARK HAMILTON CONDOMINIUM ASSN

PARK HAMILTON CONDOMINIUM ASSN (Continued) **S109309252**

Address:	205 10TH ST
City,State,Zip:	JERSEY CITY, NJ 07302
Emission Year:	Not reported
Facility Number:	12560
NAICS Code:	Not reported
Pollutant Name:	Not reported
Tons/Year lbs/Year For Taps 1000 Tons/Year For CO2:	Not reported
Tons/Season (5/1-9/30):	Not reported
Lbs/Day Peak Ozone Season (6/1-8/31):	Not reported
Lbs/Day Co-season (12/1-2/31):	Not reported
Permit of Emission:	PERMIT
X Coordinate:	618672
Y Coordinate:	690780
Coordinate Units:	NJ State Plane (NAD83) - USFEET
Coordinate Type:	Approx. Addr. Match
Active Number:	GEN040001
Active Type Description:	(GP-005) Emergency Generator
Document Status:	Auto-Killed
Expiration Date:	11/04/2009
Active Flag:	Y
NAICS Description:	Not reported
TPY of Fugitive Emissions:	Not reported
TPY of Non-Fugitive Emissions:	Not reported
Ozone Season Non-Fugitives:	Not reported
Ozone Season Fugitive:	Not reported
May Sep Fugitive QTY:	Not reported
May Sep Total QTY:	Not reported
Effective Start Date:	11/05/2004

Name:	PARK HAMILTON CONDOMINIUM ASSN
Address:	205 10TH ST
City,State,Zip:	JERSEY CITY, NJ 07302
Emission Year:	Not reported
Facility Number:	12560
NAICS Code:	Not reported
Pollutant Name:	Not reported
Tons/Year lbs/Year For Taps 1000 Tons/Year For CO2:	Not reported
Tons/Season (5/1-9/30):	Not reported
Lbs/Day Peak Ozone Season (6/1-8/31):	Not reported
Lbs/Day Co-season (12/1-2/31):	Not reported
Permit of Emission:	PERMIT
X Coordinate:	618672
Y Coordinate:	690780
Coordinate Units:	NJ State Plane (NAD83) - USFEET
Coordinate Type:	Approx. Addr. Match
Active Number:	GEN200002
Active Type Description:	(GP-005A) Emergency Generators Burning Distillate Fuels
Document Status:	Approved
Expiration Date:	02/26/2025
Active Flag:	Y
NAICS Description:	Not reported
TPY of Fugitive Emissions:	Not reported
TPY of Non-Fugitive Emissions:	Not reported
Ozone Season Non-Fugitives:	Not reported
Ozone Season Fugitive:	Not reported
May Sep Fugitive QTY:	Not reported
May Sep Total QTY:	Not reported

PARK HAMILTON CONDOMINIUM ASSN (Continued) **S109309252**

Effective Start Date:	02/27/2020
Name:	PARK HAMILTON CONDOMINIUM ASSN
Address:	205 10TH ST
City,State,Zip:	JERSEY CITY, NJ 07302
Emission Year:	Not reported
Facility Number:	12560
NAICS Code:	Not reported
Pollutant Name:	Not reported
Tons/Year lbs/Year For Taps 1000 Tons/Year For CO2:	Not reported
Tons/Season (5/1-9/30):	Not reported
Lbs/Day Peak Ozone Season (6/1-8/31):	Not reported
Lbs/Day Co-season (12/1-2/31):	Not reported
Permit of Emission:	PERMIT
X Coordinate:	618672
Y Coordinate:	690780
Coordinate Units:	NJ State Plane (NAD83) - USFEET
Coordinate Type:	Approx. Addr. Match
Active Number:	GEN200001
Active Type Description:	(GP-017A) Boilers < 5 MMBTU/hr
Document Status:	Approved
Expiration Date:	02/26/2025
Active Flag:	Y
NAICS Description:	Not reported
TPY of Fugitive Emissions:	Not reported
TPY of Non-Fugitive Emissions:	Not reported
Ozone Season Non-Fugitives:	Not reported
Ozone Season Fugitive:	Not reported
May Sep Fugitive QTY:	Not reported
May Sep Total QTY:	Not reported
Effective Start Date:	02/27/2020

NJ ISRA:

Name:	M & M VERDI INTERNATIONAL INCORPORATED
Address:	205 10TH STREET
City,State,Zip:	JERSEY CITY, NJ 07032
Pi Number:	G000001046
Action Number:	ISR850002
Title:	E85663 M & M Verdi Internation
Isra Trg: Finalized Date	Not reported
Start Date:	1986-05-15
Case Status:	NFA (No Further Action) HISTORIC
Case No:	E85663
Case Name:	M & M Verdi International Incorporated
Trigger Type:	Cessation
Trigger Date:	1986-02-10

Name:	M & M VERDI INTERNATIONAL INCORPORATED
Address:	205 10TH STREET
City,State,Zip:	JERSEY CITY, NJ 07032
Pi Number:	G000001046
Action Number:	ISR850002
Title:	E85663 M & M Verdi Internation
Isra Trg: Finalized Date	Not reported
Start Date:	1986-05-15
Case Status:	NFA (No Further Action) HISTORIC
Case No:	E85663

PARK HAMILTON CONDOMINIUM ASSN (Continued) **S109309252**

Case Name: M & M Verdi International Incorporated
Trigger Type: Property Sale
Trigger Date: 1986-02-10

GG1617 **DOVER ELEVATOR COMPANY** **NJ SHWS** **S106588162**
NW **15 E LINDEN AVE** **NJ VCP** **N/A**
< 1/8 **JERSEY CITY, NJ 07303** **NJ ISRA**
0.115 mi. **NJ NPDES**
607 ft. **Site 1 of 2 in cluster GG**

Actual:
38 ft.

Focus Map:
9

SHWS:
Name: METRO REALTY CORP
Address: 15 E LINDEN AVE
City,State,Zip: JERSEY CITY, NJ
Site ID: 78517
Status: Closed
Home Owner: No
PI Number: 518312

Detail As Of April 2012:
X Coord Site: Not reported
X Coord PI: Not reported
Y Coord Site: Not reported
Y Coord PI: Not reported

Name: METRO REALTY CORP
Address: 15 E LINDEN AVE
City,State,Zip: JERSEY CITY, NJ
Site ID: 78517
Status: Active
Home Owner: Not reported
PI Number: 518312

Detail As Of April 2012:
X Coord Site: Not reported
X Coord PI: Not reported
Y Coord Site: Not reported
Y Coord PI: Not reported

Name: JERSEY CITY MUNICIPAL SERVICE CENTER
Address: 15 E LINDEN AVE
City,State,Zip: JERSEY CITY, NJ
Site ID: 78517
Status: Active
Home Owner: No
PI Number: 591925

Detail As Of April 2012:
X Coord Site: Not reported
X Coord PI: Not reported
Y Coord Site: Not reported
Y Coord PI: Not reported

VCP:
Incident Number: 96-09-05-0936-50
MOA Execution Date: 01/24/1997
Type Of Vcp File: HISTORICAL
Pi Number: Not reported
Case Type(Case Type): Not reported

DOVER ELEVATOR COMPANY (Continued) **S106588162**

Case Contact: Department Not reported
Case Contact Name: Not reported
Case Contact: Organization Raymond Ginn
Case Contact: Address: Line1 Not reported
Case Contact: Address: Line2 Not reported
Case Contact: Address: Line3 Not reported
Case Contact City,St,Zip: Not reported

NJ ISRA:
Name: JERSEY CITY MUNICIPAL SERVICE CENTER
Address: E LINDEN AVE
City,State,Zip: JERSEY CITY, NJ 07305
Pi Number: 591925
Action Number: LSR120002
Title: JERSEY CITY MUNIC SERVICE CTR
Isra Trg: Finalized Date Not reported
Start Date: 2010-03-27
Case Status: LSRP Oversight
Case No: E20060240
Case Name: RAPID INDUSTRIAL PLASTICS CO INC
Trigger Type: Not reported
Trigger Date: Not reported

Name: JERSEY CITY MUNICIPAL SERVICE CENTER
Address: E LINDEN AVE
City,State,Zip: JERSEY CITY, NJ 07306
Pi Number: 591925
Action Number: LSR120002
Title: JERSEY CITY MUNIC SERVICE CTR
Isra Trg: Finalized Date Not reported
Start Date: 2010-03-27
Case Status: LSRP Oversight
Case No: E20060240
Case Name: RAPID INDUSTRIAL PLASTICS CO INC
Trigger Type: Not reported
Trigger Date: Not reported

Name: JERSEY CITY MUNICIPAL SERVICE CENTER
Address: E LINDEN AVE
City,State,Zip: JERSEY CITY, NJ 07305
Pi Number: 591925
Action Number: LSR120002
Title: JERSEY CITY MUNIC SERVICE CTR
Isra Trg: Finalized Date Not reported
Start Date: 2010-03-27
Case Status: LSRP Oversight
Case No: E20060265
Case Name: RAPID INDUSTRIAL PLASTICS CO INC
Trigger Type: Not reported
Trigger Date: Not reported

Name: JERSEY CITY MUNICIPAL SERVICE CENTER
Address: E LINDEN AVE
City,State,Zip: JERSEY CITY, NJ 07306
Pi Number: 591925
Action Number: LSR120002
Title: JERSEY CITY MUNIC SERVICE CTR

DOVER ELEVATOR COMPANY (Continued) **S106588162**

Isra Trg: Finalized Date Not reported
Start Date: 2010-03-27
Case Status: LSRP Oversight
Case No: E20060265
Case Name: RAPID INDUSTRIAL PLASTICS CO INC
Trigger Type: Not reported
Trigger Date: Not reported

Name: JERSEY CITY MUNICIPAL SERVICE CENTER
Address: E LINDEN AVE
City,State,Zip: JERSEY CITY, NJ 07305
Pi Number: 591925
Action Number: LSR120002
Title: JERSEY CITY MUNIC SERVICE CTR
Isra Trg: Finalized Date Not reported
Start Date: 2010-03-27
Case Status: LSRP Oversight
Case No: E20060271
Case Name: RAPID INDUSTRIAL PLASTICS CO INC
Trigger Type: Not reported
Trigger Date: Not reported

Name: JERSEY CITY MUNICIPAL SERVICE CENTER
Address: E LINDEN AVE
City,State,Zip: JERSEY CITY, NJ 07306
Pi Number: 591925
Action Number: LSR120002
Title: JERSEY CITY MUNIC SERVICE CTR
Isra Trg: Finalized Date Not reported
Start Date: 2010-03-27
Case Status: LSRP Oversight
Case No: E20060271
Case Name: RAPID INDUSTRIAL PLASTICS CO INC
Trigger Type: Not reported
Trigger Date: Not reported

Name: JERSEY CITY MUNICIPAL SERVICE CENTER
Address: E LINDEN AVE
City,State,Zip: JERSEY CITY, NJ 07305
Pi Number: 591925
Action Number: LSR120002
Title: JERSEY CITY MUNIC SERVICE CTR
Isra Trg: Finalized Date Not reported
Start Date: 2010-03-27
Case Status: LSRP Oversight
Case No: E20070155
Case Name: RAPID DISTRIBUTION LLC
Trigger Type: Not reported
Trigger Date: Not reported

Name: JERSEY CITY MUNICIPAL SERVICE CENTER
Address: E LINDEN AVE
City,State,Zip: JERSEY CITY, NJ 07306
Pi Number: 591925
Action Number: LSR120002
Title: JERSEY CITY MUNIC SERVICE CTR
Isra Trg: Finalized Date Not reported

DOVER ELEVATOR COMPANY (Continued) **S106588162**

Start Date: 2010-03-27
Case Status: LSRP Oversight
Case No: E20070155
Case Name: RAPID DISTRIBUTION LLC
Trigger Type: Not reported
Trigger Date: Not reported

NJPDES:

Name:	JERSEY CITY MUNICIPAL SERVICE CENTER
Address:	15 E LINDEN AVE
City,State,Zip:	JERSEY CITY, NJ 07305
NJPDES Permit Number:	NJG0196886
Facility Telephone:	Not reported
Facility Contact:	Not reported
Facility Municipality:	Jersey City
Facility Enforcement region:	Not reported
Discharger Classification:	Not reported
Discharger Category Code:	5G3
Document Status:	Approved
Facility Primary SIC code:	Not reported
Facility Ownership:	Not reported
Facility Discharge Basin code:	Not reported
Facility Discharge Basin name:	Not reported
Facility Lat/Long:	Not reported
Site X Coordinate:	605785
Site X Coordinate:	676048
Facility Lot number:	Not reported
Facility Block number:	Not reported
Permittee Name:	Not reported
Permittee Address:	Not reported
Permittee PO Box:	Not reported
Permittee City,St,Zip:	Not reported
Category Description:	Construction Activity Stormwater (GP)
Date Permit Application Received:	Not reported
Date Draft Permit Issued:	Not reported
Date Final Permit Issued:	Not reported
Date Final Permit Effective:	03/01/2017
Date Final Permit Expires:	02/28/2022
PI Number:	564967
Regional Office:	Northern
Permit Category:	Not reported

1618 **ALLWASTE CONTAINER SERVICES** **NJ HIST HWS** **1000320866**
North **50C CAVEN POINT AVE** **NJ UST** **NJD980780241**
< 1/8 **JERSEY CITY, NJ 07305** **NJ VCP**
0.120 mi. **NJ SPILLS**
631 ft. **NJ Release**
RCRA NonGen / NLR
Actual: **US AIRS**
17 ft. **NJ ISRA**

Focus Map:
10

HIST SHWS:

Case Status:	**Active**
Status Date:	7/11/2001
Case ID:	003912
Contact:	BNCM
Sub Section Label:	A: Sites with On-Site Sources of Contamination

ALLWASTE CONTAINER SERVICES (Continued) **1000320866**

Site Municipality:	0906
Remedial Level Code:	C1
Classification exception area dt:	None
Classification exception area dt:	Not reported
Deed Notice Status:	None
Deed Notice Date:	Not reported
Engineering Control Status:	None
Engineering Control Date:	Not reported
National Priorities List Status:	Not reported
National Priorities List Date:	Not reported
X Coordinate:	610799
Y Coordinate:	681608
Coordinate System:	NJ State Plane (NAD83) - USFEET

UST:

Facility ID:	003912

Contact:

Owner Name:	Not Identified Not Identified
Organization:	Not Identified
Contact Type(UST Reg):	Facility Operator
Contact Address (UST Reg):	Not reported
Contact Address 2 (UST Reg):	Not reported
Conact City,St,Zip (UST Reg):	Not reported

Owner Name:	RICHARD L KARLIK
Organization:	CAVEN POINT REALTY INC
Contact Type(UST Reg):	Tank Owner
Contact Address (UST Reg):	PO BOX 981
Contact Address 2 (UST Reg):	ATTN: JAMES W DUNHAM
Conact City,St,Zip (UST Reg):	Matawan, NJ 07747

Tanks:

Tank Id:	TANK-1
Tank Number:	00E1
Tank Status:	**Removed**
Tank Status Date:	11/07/1989
Install Date:	01/01/1968
Tank Contents:	Medium Diesel Fuel (No. 2-D)
Tank Size:	6000
Tank Compliance:	No
Overfill:	No
Compliance Monitoring?:	No
Overfill Protection:	No
Spill Containment:	No
Tank Wellhead Protection:	Not reported
Tank/Pipe Construction Type:	Pipe Bare steel
Tank/Pipe Construction Type:	Tank Fiberglass-reinforced plastic
Tank/Pipe Monitor:	Pipe None
Tank/Pipe Monitor:	Tank None

Tank Id:	TANK-2
Tank Number:	00E2
Tank Status:	**Removed**

ALLWASTE CONTAINER SERVICES (Continued) **1000320866**

Tank Status Date:	11/07/1989
Install Date:	01/01/1968
Tank Contents:	Motor Oil
Tank Size:	2000
Tank Compliance:	No
Overfill:	No
Compliance Monitoring?:	No
Overfill Protection:	No
Spill Containment:	No
Tank Wellhead Protection:	Not reported
Tank/Pipe Construction Type:	Pipe Bare steel
Tank/Pipe Construction Type:	Tank Bare steel
Tank/Pipe Monitor:	Pipe None
Tank/Pipe Monitor:	Tank None

Tank Id:	TANK-3
Tank Number:	00E3
Tank Status:	**Removed**
Tank Status Date:	11/07/1989
Install Date:	01/01/1968
Tank Contents:	Medium Diesel Fuel (No. 2-D)
Tank Size:	6000
Tank Compliance:	No
Overfill:	No
Compliance Monitoring?:	No
Overfill Protection:	No
Spill Containment:	No
Tank Wellhead Protection:	Not reported
Tank/Pipe Construction Type:	Pipe Bare steel
Tank/Pipe Construction Type:	Tank Fiberglass-reinforced plastic
Tank/Pipe Monitor:	Pipe None
Tank/Pipe Monitor:	Tank None

Tank Id:	TANK-4
Tank Number:	00E4
Tank Status:	**Removed**
Tank Status Date:	11/07/1989
Install Date:	01/01/1968
Tank Contents:	Waste Oil
Tank Size:	2000
Tank Compliance:	No
Overfill:	No
Compliance Monitoring?:	No
Overfill Protection:	No
Spill Containment:	No
Tank Wellhead Protection:	Not reported
Tank/Pipe Construction Type:	Tank Bare steel
Tank/Pipe Construction Type:	Pipe Bare steel
Tank/Pipe Monitor:	Pipe None
Tank/Pipe Monitor:	Tank None

Tank Id:	TANK-5
Tank Number:	00E5
Tank Status:	**Removed**

ALLWASTE CONTAINER SERVICES (Continued) **1000320866**

Tank Status Date:	01/13/1999
Install Date:	01/01/1983
Tank Contents:	Other
Tank Size:	12000
Tank Compliance:	No
Overfill:	No
Compliance Monitoring?:	No
Overfill Protection:	No
Spill Containment:	No
Tank Wellhead Protection:	Not reported
Tank/Pipe Construction Type:	Pipe Bare steel
Tank/Pipe Construction Type:	Tank Bare steel
Tank/Pipe Monitor:	Pipe None
Tank/Pipe Monitor:	Tank None

Tank Id:	TANK-6
Tank Number:	0006
Tank Status:	**Removed**
Tank Status Date:	01/13/1999
Install Date:	01/01/1987
Tank Contents:	Other
Tank Size:	1000
Tank Compliance:	No
Overfill:	No
Compliance Monitoring?:	No
Overfill Protection:	No
Spill Containment:	No
Tank Wellhead Protection:	Not reported
Tank/Pipe Construction Type:	Tank Bare steel
Tank/Pipe Construction Type:	Pipe Bare steel
Tank/Pipe Monitor:	Pipe None
Tank/Pipe Monitor:	Tank None

VCP:

Incident Number:	97-01-15-0026-24
MOA Execution Date:	01/30/1997
Type Of Vcp File:	HISTORICAL
Pi Number:	Not reported
Case Type(Case Type):	Not reported
Case Contact: Department	Not reported
Case Contact Name:	Not reported
Case Contact: Organization	Caven Point Realty Inc
Case Contact: Address: Line1	Not reported
Case Contact: Address: Line2	Not reported
Case Contact: Address: Line3	Not reported
Case Contact City,St,Zip:	Not reported

NJ SPILL:

Name:	ALLWASTE CONTAINER
Address:	50 C CAVEN POINT AVE
City,State,Zip:	JERSEY CITY, NJ
Trenton Dispatch Log Number:	13242
Case Number:	96-8-19-1505-22
Notify Type:	Not reported
Date Received:	08/19/1996

ALLWASTE CONTAINER SERVICES (Continued) **1000320866**

Location:	Facility
Other Location:	Not reported
Incident Date:	08/16/1996
Incident Time:	1100
A310 Letter:	Yes
Ref. Code:	101
COMU:	0906
CAS Number:	Not reported
Hazardous:	Not reported
Incident Location:	Not reported
Facility Type:	Industrial
Facility Phone:	201-432-7111
Substance(s):	WATER, WASTE INDUSTRIAL
Substance Type:	Liquid
Substance Identity:	Known
TCPA Chemical:	No
Hazrds Material:	Unknown
Amnt Released:	225 GAL
Release VE:	Estimate
Contained:	Yes
Release Type:	Terminated
Incident Desc:	Spill
Status at Spill:	SPILL DUE TO LEAKING 7000 GAL HOLDING TANK. CLEANUP COMPLETED BY RP
NJ Spill Date:	Not reported
NJ Spill Time:	Not reported
NJ Spill Name:	Not reported
NJ Spill Title:	Not reported
NJ Spill Phone:	Not reported
Other Date:	Not reported
Other Time:	Not reported
Other Name:	Not reported
Other Title:	Not reported
Other Phone:	Not reported
Injuries:	No
Public Exposure:	No
Road Closed:	Not reported
Facility Evacuation:	No
Receiving Water:	Not reported
Public Evacuation:	No
Police at Scene:	No
Firemen at Scene:	No
Contamination of:	Land
Nature of Incident:	Facility
Wind Direction/Speed:	Not reported
Assistance Requested:	No
Memo. Of Understanding:	Not reported
Drill/trng Exercise:	Not reported
Operator:	MICHAEL
Contact Name:	Not reported
Caller Name:	REDACTED
Caller Title:	Not reported
Caller Address:	Not reported
Caller City,St,Zip:	Not reported
Caller Phone:	Not reported
Responsible Party:	Known
Responsible Party Name:	ALLWASTE CONTAINER
Responsible Party Contact:	BRUCE BISBEE

ALLWASTE CONTAINER SERVICES (Continued) **1000320866**

Responsible Party Title:	MANG
Responsible Party Telphone:	201-432-7111
Responsible Party Street:	50 C CAVEN POINT AVE
Responsible Party Municipality:	JERSEY CITY 07305
Responsible Party State:	NJ
Responsible Party Zip:	Not reported
Responsible City,St,Zip:	JERSEY CITY 07305, NJ
Responsible Party County:	HUDSON
Local Municipality:	Not reported
Local Municipality Name:	JERSEY CITY
Local Municipality Title:	CAPT GENECASPRO
Local Municipality Phone:	201-547-4271
Local Municipality Date:	08/19/1996
Local Municipality Time:	1515
Incident Name:	Not reported
Incident Referred To:	DRPSR
Incident Region:	BFO-CAS
Incident Phone:	Not reported
Incident Date:	08/19/1996
Comments: Not reported	
Date A310 Letter Printed:	1996-08-19 00:00:00
Date Local Authority Was Notified:	Not reported
Date Update:	Not reported
Date Report Faxed to Local Authority:	1996-08-19 00:00:00
Local Authority Notification Date:	Not reported
Reporter Name:	Not reported
Reporter Type:	Not reported
Rep Received Date:	Not reported
Reporter Title:	Not reported
Reporter Orgzn:	Not reported
Reporter Address:	Not reported
Reporter City,St,Zip:	Not reported
Reporter County:	Not reported
Incident Type:	Not reported
Incident Status:	Not reported
Incident Source Category:	Not reported
Incident Source Name:	Not reported
Incident Source Address:	Not reported
Incident Source Address 2:	Not reported
Incident Source City,St,Zip:	Not reported
Incident Source County:	Not reported
DEP Requested:	Not reported
Confidential:	Not reported

NJ Release:

Name:	CAVEN POINT REALTY INC.
Address:	50 C CAVEN POINT AVE
City,State,Zip:	JERSEY CITY, NJ
Facility Type:	Not reported
Facility Phone:	Not reported
Incident Date:	Not reported
Incident Time:	Not reported
Trenton Dispatch Log Number:	507
Case Number:	97-1-15-0026-24
Date Received:	01/15/1997
Nature of Incident:	Other
Operator:	JOYCE

ALLWASTE CONTAINER SERVICES (Continued) **1000320866**

Incident Type:	Not reported
Incident Location:	Not reported
Location:	Other
Other Location:	Not reported
Contact Name:	Not reported
Caller Name:	REDACTED
Caller Title:	Not reported
Caller Address:	Not reported
Caller City,St,Zip:	Not reported
Caller Telephone:	Not reported
Substance(s):	Not reported
Substance Type:	Not reported
Substance Identity:	Unknown
CAS Number:	Not reported
A310 Letter:	No
TCPA Chemical:	Not reported
Hazrds Material:	Not reported
COMU:	0906
Ref. Code:	101
Amt Released:	Not reported
Contained:	Not reported
Release Type:	Not reported
Release VE:	Not reported
Injuries:	Not reported
Public Exposure:	Not reported
Facility Evacuation:	Not reported
Police at Scene:	Not reported
Firemen at Scene:	Not reported
Contamination of:	Not reported
Receiving Water:	Not reported
Status at Spill:	SITE UNDER MOA.
NJ Spill Date:	Not reported
NJ Spill Time:	Not reported
NJ Spill Name:	Not reported
NJ Spill Title:	Not reported
NJ Spill Phone:	Not reported
Other Date:	Not reported
Other Time:	Not reported
Other Name:	Not reported
Other Title:	Not reported
Other Telephone:	Not reported
Public Evacuation:	Not reported
Assistance Requested:	Not reported
Wind Direction/Speed:	Not reported
Local Municipality Notified:	Not reported
Local Municipality Name:	Not reported
Local Municipality Title:	Not reported
Local Municipality Telephone:	Not reported
Local Municipality Date:	Not reported
Local Municipality Time:	Not reported
Incident Description:	MOA
Incident Name:	Not reported
Incident Referred To:	DRPSR
Incident Region:	BFO-CAS
Incident Telephone:	Not reported
Incident Date:	01/15/1997
Incident time:	Not reported

ALLWASTE CONTAINER SERVICES (Continued) **1000320866**

Incident ITM:	B
Comments:	Not reported
Date A310 Letter Printed:	Not reported
Date Local Authority Was Notified:	Not reported
Date Updated:	Not reported
Date Report Faxed to Local Authority:	Not reported
Local Authority Notification Date:	Not reported
Rep Receive Date:	Not reported
Reporter Type:	Not reported
Reporter Name:	Not reported
Reporter Title:	Not reported
Reporter Org:	Not reported
Reporter Address:	Not reported
Reporter City,St,Zip:	Not reported
Reporter County:	Not reported
Incident Status:	Not reported
Incident Category Source:	Not reported
Incident Source Name:	Not reported
Incident Source Address:	Not reported
Incident Source Address 2:	Not reported
Incident Source City,St,Zip:	Not reported
Incident Source County:	Not reported
DEP Requested:	Not reported
Confidential:	Not reported
Notify Type:	Not reported
Road Closed:	Not reported
Direction:	Not reported
Responsible Party:	Not reported
Responsible Party Name:	Not reported
Responsible Party Contact:	Not reported
Responsible Party Title:	Not reported
Responsible Party Phone:	Not reported
Responsible Party Street:	Not reported
Responsible Party County:	Not reported
Responsible Party City,St,Zip:	Not reported
Memo. Of Understanding:	Not reported
Drill/trng Exercise:	Not reported
Hazardous:	Not reported

RCRA NonGen / NLR:

Date Form Received by Agency:	2007-01-01 00:00:00.0
Handler Name:	ALLWASTE CONTAINER SERVICES
Handler Address:	50C CAVEN POINT AVE
Handler City,State,Zip:	JERSEY CITY, NJ 07305
EPA ID:	NJD980780241
Contact Name:	JAMES SHIELDS
Contact Address:	CAVEN POINT AVE
Contact City,State,Zip:	JERSEY CITY, NJ 07305
Contact Telephone:	201-432-7111
Contact Fax:	Not reported
Contact Email:	Not reported
Contact Title:	Not reported
EPA Region:	02
Land Type:	Not reported
Federal Waste Generator Description:	Not a generator, verified
Non-Notifier:	Not reported
Biennial Report Cycle:	Not reported

ALLWASTE CONTAINER SERVICES (Continued) **1000320866**

Accessibility:	Not reported
Active Site Indicator:	Not reported
State District Owner:	NJ
State District:	NORTHERN
Mailing Address:	CAVEN POINT AVE
Mailing City,State,Zip:	JERSEY CITY, NJ 07305
Owner Name:	ALLWASTE CONTAINER SERVICES
Owner Type:	Private
Operator Name:	ALLWASTE CONTAINER SERVICES
Operator Type:	Private
Short-Term Generator Activity:	No
Importer Activity:	No
Mixed Waste Generator:	No
Transporter Activity:	No
Transfer Facility Activity:	No
Recycler Activity with Storage:	No
Small Quantity On-Site Burner Exemption:	No
Smelting Melting and Refining Furnace Exemption:	No
Underground Injection Control:	No
Off-Site Waste Receipt:	No
Universal Waste Indicator:	No
Universal Waste Destination Facility:	No
Federal Universal Waste:	No
Active Site Fed-Reg Treatment Storage and Disposal Facility:	Not reported
Active Site Converter Treatment storage and Disposal Facility:	Not reported
Active Site State-Reg Treatment Storage and Disposal Facility:	Not reported
Active Site State-Reg Handler:	---
Federal Facility Indicator:	Not reported
Hazardous Secondary Material Indicator:	NN
Sub-Part K Indicator:	Not reported
Commercial TSD Indicator:	No
Treatment Storage and Disposal Type:	Not reported
2018 GPRA Permit Baseline:	Not on the Baseline
2018 GPRA Renewals Baseline:	Not on the Baseline
Permit Renewals Workload Universe:	Not reported
Permit Workload Universe:	Not reported
Permit Progress Universe:	Not reported
Post-Closure Workload Universe:	Not reported
Closure Workload Universe:	Not reported
202 GPRA Corrective Action Baseline:	No
Corrective Action Workload Universe:	No
Subject to Corrective Action Universe:	No
Non-TSDFs Where RCRA CA has Been Imposed Universe:	No
TSDFs Potentially Subject to CA Under 3004 (u)/(v) Universe:	No
TSDFs Only Subject to CA under Discretionary Auth Universe:	No
Corrective Action Priority Ranking:	No NCAPS ranking
Environmental Control Indicator:	No
Institutional Control Indicator:	No
Human Exposure Controls Indicator:	N/A
Groundwater Controls Indicator:	N/A
Operating TSDF Universe:	Not reported
Full Enforcement Universe:	Not reported
Significant Non-Complier Universe:	No
Unaddressed Significant Non-Complier Universe:	No
Addressed Significant Non-Complier Universe:	No
Significant Non-Complier With a Compliance Schedule Universe:	No
Financial Assurance Required:	Not reported

ALLWASTE CONTAINER SERVICES (Continued) **1000320866**

Handler Date of Last Change:	2008-06-26 00:00:00.0
Recognized Trader-Importer:	No
Recognized Trader-Exporter:	No
Importer of Spent Lead Acid Batteries:	No
Exporter of Spent Lead Acid Batteries:	No
Recycler Activity Without Storage:	Not reported
Manifest Broker:	Not reported
Sub-Part P Indicator:	Not reported

Hazardous Waste Summary:

Waste Code:	NONE
Waste Description:	Not Defined

Handler - Owner Operator:

Owner/Operator Indicator:	Owner
Owner/Operator Name:	ALLWASTE CONTAINER SERVICES
Legal Status:	Private
Date Became Current:	Not reported
Date Ended Current:	Not reported
Owner/Operator Address:	2 RAVINIA DR SUITE 810
Owner/Operator City,State,Zip:	ATLANTA, GA 30346
Owner/Operator Telephone:	404-399-0777
Owner/Operator Telephone Ext:	Not reported
Owner/Operator Fax:	Not reported
Owner/Operator Email:	Not reported

Owner/Operator Indicator:	Operator
Owner/Operator Name:	ALLWASTE CONTAINER SERVICES
Legal Status:	Private
Date Became Current:	Not reported
Date Ended Current:	Not reported
Owner/Operator Address:	2 RAVINIA DR SUITE 810
Owner/Operator City,State,Zip:	ATLANTA, GA 30346
Owner/Operator Telephone:	404-399-0777
Owner/Operator Telephone Ext:	Not reported
Owner/Operator Fax:	Not reported
Owner/Operator Email:	Not reported

Owner/Operator Indicator:	Owner
Owner/Operator Name:	ALLWASTE CONTAINER SERVICES
Legal Status:	Private
Date Became Current:	Not reported
Date Ended Current:	Not reported
Owner/Operator Address:	2 RAVINIA DR SUITE 810
Owner/Operator City,State,Zip:	ATLANTA, GA 30346
Owner/Operator Telephone:	404-399-0777
Owner/Operator Telephone Ext:	Not reported
Owner/Operator Fax:	Not reported
Owner/Operator Email:	Not reported

Historic Generators:

Receive Date:	2006-01-01 00:00:00.0
Handler Name:	ALLWASTE CONTAINER SERVICES
Federal Waste Generator Description:	Not a generator, verified
State District Owner:	NJ

ALLWASTE CONTAINER SERVICES (Continued) **1000320866**

Large Quantity Handler of Universal Waste: No
Recognized Trader Importer: No
Recognized Trader Exporter: No
Spent Lead Acid Battery Importer: No
Spent Lead Acid Battery Exporter: No
Current Record: No
Non Storage Recycler Activity: Not reported
Electronic Manifest Broker: Not reported

Receive Date: 2007-01-01 00:00:00.0
Handler Name: ALLWASTE CONTAINER SERVICES
Federal Waste Generator Description: Not a generator, verified
State District Owner: NJ
Large Quantity Handler of Universal Waste: No
Recognized Trader Importer: No
Recognized Trader Exporter: No
Spent Lead Acid Battery Importer: No
Spent Lead Acid Battery Exporter: No
Current Record: Yes
Non Storage Recycler Activity: Not reported
Electronic Manifest Broker: Not reported

Receive Date: 1992-11-09 00:00:00.0
Handler Name: ALLWASTE CONTAINER SERVICES
Federal Waste Generator Description: Large Quantity Generator
State District Owner: NJ
Large Quantity Handler of Universal Waste: No
Recognized Trader Importer: No
Recognized Trader Exporter: No
Spent Lead Acid Battery Importer: No
Spent Lead Acid Battery Exporter: No
Current Record: No
Non Storage Recycler Activity: Not reported
Electronic Manifest Broker: Not reported

Receive Date: 1990-04-30 00:00:00.0
Handler Name: TRANSPORT RESOURCES, INC
Federal Waste Generator Description: Large Quantity Generator
State District Owner: NJ
Large Quantity Handler of Universal Waste: No
Recognized Trader Importer: No
Recognized Trader Exporter: No
Spent Lead Acid Battery Importer: No
Spent Lead Acid Battery Exporter: No
Current Record: No
Non Storage Recycler Activity: Not reported
Electronic Manifest Broker: Not reported

Receive Date: 1992-03-26 00:00:00.0
Handler Name: TRANSPORT RESOURCES INC
Federal Waste Generator Description: Large Quantity Generator
State District Owner: NJ
Large Quantity Handler of Universal Waste: No
Recognized Trader Importer: No
Recognized Trader Exporter: No
Spent Lead Acid Battery Importer: No
Spent Lead Acid Battery Exporter: No

ALLWASTE CONTAINER SERVICES (Continued) **1000320866**

Current Record: No
Non Storage Recycler Activity: Not reported
Electronic Manifest Broker: Not reported

Receive Date: 1994-02-25 00:00:00.0
Handler Name: ALLWASTE CONTAINER SERVICES
Federal Waste Generator Description: Large Quantity Generator
State District Owner: NJ
Large Quantity Handler of Universal Waste: No
Recognized Trader Importer: No
Recognized Trader Exporter: No
Spent Lead Acid Battery Importer: No
Spent Lead Acid Battery Exporter: No
Current Record: No
Non Storage Recycler Activity: Not reported
Electronic Manifest Broker: Not reported

Receive Date: 1996-02-27 00:00:00.0
Handler Name: ALLWASTE CONTAINER SERVICES
Federal Waste Generator Description: Large Quantity Generator
State District Owner: NJ
Large Quantity Handler of Universal Waste: No
Recognized Trader Importer: No
Recognized Trader Exporter: No
Spent Lead Acid Battery Importer: No
Spent Lead Acid Battery Exporter: No
Current Record: No
Non Storage Recycler Activity: Not reported
Electronic Manifest Broker: Not reported

Receive Date: 1998-02-27 00:00:00.0
Handler Name: ALLWASTE CONTAINER SERVICE
Federal Waste Generator Description: Large Quantity Generator
State District Owner: NJ
Large Quantity Handler of Universal Waste: No
Recognized Trader Importer: No
Recognized Trader Exporter: No
Spent Lead Acid Battery Importer: No
Spent Lead Acid Battery Exporter: No
Current Record: No
Non Storage Recycler Activity: Not reported
Electronic Manifest Broker: Not reported

Receive Date: 2001-03-29 00:00:00.0
Handler Name: ALLWASTE SERVICES
Federal Waste Generator Description: Large Quantity Generator
State District Owner: NJ
Large Quantity Handler of Universal Waste: No
Recognized Trader Importer: No
Recognized Trader Exporter: No
Spent Lead Acid Battery Importer: No
Spent Lead Acid Battery Exporter: No
Current Record: No
Non Storage Recycler Activity: Not reported
Electronic Manifest Broker: Not reported

ALLWASTE CONTAINER SERVICES (Continued) **1000320866**

List of NAICS Codes and Descriptions:

NAICS Code:	4841
NAICS Description:	GENERAL FREIGHT TRUCKING
NAICS Code:	48411
NAICS Description:	GENERAL FREIGHT TRUCKING, LOCAL
NAICS Code:	48849
NAICS Description:	OTHER SUPPORT ACTIVITIES FOR ROAD TRANSPORTATION
NAICS Code:	53212
NAICS Description:	TRUCK, UTILITY TRAILER, AND RV (RECREATIONAL VEHICLE) RENTAL AND LEASING
NAICS Code:	81149
NAICS Description:	OTHER PERSONAL AND HOUSEHOLD GOODS REPAIR AND MAINTENANCE

Facility Has Received Notices of Violation:

Found Violation:	Yes
Agency Which Determined Violation:	State
Violation Short Description:	Generators - General
Date Violation was Determined:	1992-02-19 00:00:00.0
Actual Return to Compliance Date:	1992-03-23 00:00:00.0
Return to Compliance Qualifier:	Observed
Violation Responsible Agency:	State
Scheduled Compliance Date:	1992-03-20 00:00:00.0
Enforcement Identifier:	000
Date of Enforcement Action:	1992-02-19 00:00:00.0
Enforcement Responsible Agency:	State
Enforcement Docket Number:	Not reported
Enforcement Attorney:	Not reported
Corrective Action Component:	No
Appeal Initiated Date:	Not reported
Appeal Resolution Date:	Not reported
Disposition Status Date:	Not reported
Disposition Status:	Not reported
Disposition Status Description:	Not reported
Consent/Final Order Sequence Number:	Not reported
Consent/Final Order Respondent Name:	Not reported
Consent/Final Order Lead Agency:	Not reported
Enforcement Type:	WRITTEN INFORMAL
Enforcement Responsible Person:	R2DEP
Enforcement Responsible Sub-Organization:	NJ
SEP Sequence Number:	Not reported
SEP Expenditure Amount:	Not reported
SEP Scheduled Completion Date:	Not reported
SEP Actual Date:	Not reported
SEP Defaulted Date:	Not reported
SEP Type:	Not reported
SEP Type Description:	Not reported
Proposed Amount:	Not reported
Final Monetary Amount:	Not reported
Paid Amount:	Not reported
Final Count:	Not reported
Final Amount:	Not reported

ALLWASTE CONTAINER SERVICES (Continued) **1000320866**

Found Violation:	Yes
Agency Which Determined Violation:	State
Violation Short Description:	Generators - Manifest
Date Violation was Determined:	1992-02-19 00:00:00.0
Actual Return to Compliance Date:	1992-03-23 00:00:00.0
Return to Compliance Qualifier:	Observed
Violation Responsible Agency:	State
Scheduled Compliance Date:	1992-03-20 00:00:00.0
Enforcement Identifier:	000
Date of Enforcement Action:	1992-02-19 00:00:00.0
Enforcement Responsible Agency:	State
Enforcement Docket Number:	Not reported
Enforcement Attorney:	Not reported
Corrective Action Component:	No
Appeal Initiated Date:	Not reported
Appeal Resolution Date:	Not reported
Disposition Status Date:	Not reported
Disposition Status:	Not reported
Disposition Status Description:	Not reported
Consent/Final Order Sequence Number:	Not reported
Consent/Final Order Respondent Name:	Not reported
Consent/Final Order Lead Agency:	Not reported
Enforcement Type:	WRITTEN INFORMAL
Enforcement Responsible Person:	R2DEP
Enforcement Responsible Sub-Organization:	NJ
SEP Sequence Number:	Not reported
SEP Expenditure Amount:	Not reported
SEP Scheduled Completion Date:	Not reported
SEP Actual Date:	Not reported
SEP Defaulted Date:	Not reported
SEP Type:	Not reported
SEP Type Description:	Not reported
Proposed Amount:	Not reported
Final Monetary Amount:	Not reported
Paid Amount:	Not reported
Final Count:	Not reported
Final Amount:	Not reported

Found Violation:	No
Agency Which Determined Violation:	Not reported
Violation Short Description:	Not reported
Date Violation was Determined:	Not reported
Actual Return to Compliance Date:	Not reported
Return to Compliance Qualifier:	Not reported
Violation Responsible Agency:	Not reported
Scheduled Compliance Date:	Not reported
Enforcement Identifier:	Not reported
Date of Enforcement Action:	Not reported
Enforcement Responsible Agency:	Not reported
Enforcement Docket Number:	Not reported
Enforcement Attorney:	Not reported
Corrective Action Component:	Not reported
Appeal Initiated Date:	Not reported
Appeal Resolution Date:	Not reported
Disposition Status Date:	Not reported
Disposition Status:	Not reported
Disposition Status Description:	Not reported

ALLWASTE CONTAINER SERVICES (Continued) **1000320866**

Consent/Final Order Sequence Number: Not reported
Consent/Final Order Respondent Name: Not reported
Consent/Final Order Lead Agency: Not reported
Enforcement Type: Not reported
Enforcement Responsible Person: Not reported
Enforcement Responsible Sub-Organization: Not reported
SEP Sequence Number: Not reported
SEP Expenditure Amount: Not reported
SEP Scheduled Completion Date: Not reported
SEP Actual Date: Not reported
SEP Defaulted Date: Not reported
SEP Type: Not reported
SEP Type Description: Not reported
Proposed Amount: Not reported
Final Monetary Amount: Not reported
Paid Amount: Not reported
Final Count: Not reported
Final Amount: Not reported

Found Violation: Yes
Agency Which Determined Violation: State
Violation Short Description: Generators - General
Date Violation was Determined: 1995-10-25 00:00:00.0
Actual Return to Compliance Date: 1995-11-19 00:00:00.0
Return to Compliance Qualifier: Observed
Violation Responsible Agency: State
Scheduled Compliance Date: 1995-12-15 00:00:00.0
Enforcement Identifier: 000
Date of Enforcement Action: 1995-10-25 00:00:00.0
Enforcement Responsible Agency: State
Enforcement Docket Number: Not reported
Enforcement Attorney: NJ
Corrective Action Component: No
Appeal Initiated Date: Not reported
Appeal Resolution Date: Not reported
Disposition Status Date: Not reported
Disposition Status: Not reported
Disposition Status Description: Not reported
Consent/Final Order Sequence Number: Not reported
Consent/Final Order Respondent Name: Not reported
Consent/Final Order Lead Agency: Not reported
Enforcement Type: WRITTEN INFORMAL
Enforcement Responsible Person: NJTB
Enforcement Responsible Sub-Organization: M
SEP Sequence Number: Not reported
SEP Expenditure Amount: Not reported
SEP Scheduled Completion Date: Not reported
SEP Actual Date: Not reported
SEP Defaulted Date: Not reported
SEP Type: Not reported
SEP Type Description: Not reported
Proposed Amount: Not reported
Final Monetary Amount: Not reported
Paid Amount: Not reported
Final Count: Not reported
Final Amount: Not reported

ALLWASTE CONTAINER SERVICES (Continued) **1000320866**

Found Violation:	Yes
Agency Which Determined Violation:	State
Violation Short Description:	Generators - General
Date Violation was Determined:	1992-02-19 00:00:00.0
Actual Return to Compliance Date:	1992-03-23 00:00:00.0
Return to Compliance Qualifier:	Observed
Violation Responsible Agency:	State
Scheduled Compliance Date:	1992-03-20 00:00:00.0
Enforcement Identifier:	000
Date of Enforcement Action:	1992-02-19 00:00:00.0
Enforcement Responsible Agency:	State
Enforcement Docket Number:	Not reported
Enforcement Attorney:	Not reported
Corrective Action Component:	No
Appeal Initiated Date:	Not reported
Appeal Resolution Date:	Not reported
Disposition Status Date:	Not reported
Disposition Status:	Not reported
Disposition Status Description:	Not reported
Consent/Final Order Sequence Number:	Not reported
Consent/Final Order Respondent Name:	Not reported
Consent/Final Order Lead Agency:	Not reported
Enforcement Type:	WRITTEN INFORMAL
Enforcement Responsible Person:	R2DEP
Enforcement Responsible Sub-Organization:	NJ
SEP Sequence Number:	Not reported
SEP Expenditure Amount:	Not reported
SEP Scheduled Completion Date:	Not reported
SEP Actual Date:	Not reported
SEP Defaulted Date:	Not reported
SEP Type:	Not reported
SEP Type Description:	Not reported
Proposed Amount:	Not reported
Final Monetary Amount:	Not reported
Paid Amount:	Not reported
Final Count:	Not reported
Final Amount:	Not reported

Found Violation:	Yes
Agency Which Determined Violation:	State
Violation Short Description:	Generators - General
Date Violation was Determined:	1998-10-06 00:00:00.0
Actual Return to Compliance Date:	1998-10-19 00:00:00.0
Return to Compliance Qualifier:	Observed
Violation Responsible Agency:	State
Scheduled Compliance Date:	1998-10-13 00:00:00.0
Enforcement Identifier:	000
Date of Enforcement Action:	1998-10-06 00:00:00.0
Enforcement Responsible Agency:	State
Enforcement Docket Number:	Not reported
Enforcement Attorney:	NJ
Corrective Action Component:	No
Appeal Initiated Date:	Not reported
Appeal Resolution Date:	Not reported
Disposition Status Date:	Not reported
Disposition Status:	Not reported
Disposition Status Description:	Not reported

ALLWASTE CONTAINER SERVICES (Continued) **1000320866**

Consent/Final Order Sequence Number: Not reported
Consent/Final Order Respondent Name: Not reported
Consent/Final Order Lead Agency: Not reported
Enforcement Type: WRITTEN INFORMAL
Enforcement Responsible Person: NJFA
Enforcement Responsible Sub-Organization: N
SEP Sequence Number: Not reported
SEP Expenditure Amount: Not reported
SEP Scheduled Completion Date: Not reported
SEP Actual Date: Not reported
SEP Defaulted Date: Not reported
SEP Type: Not reported
SEP Type Description: Not reported
Proposed Amount: Not reported
Final Monetary Amount: Not reported
Paid Amount: Not reported
Final Count: Not reported
Final Amount: Not reported

Found Violation: Yes
Agency Which Determined Violation: EPA
Violation Short Description: LDR - General
Date Violation was Determined: 1992-02-19 00:00:00.0
Actual Return to Compliance Date: 1992-05-11 00:00:00.0
Return to Compliance Qualifier: Observed
Violation Responsible Agency: EPA
Scheduled Compliance Date: 1992-05-28 00:00:00.0
Enforcement Identifier: 000
Date of Enforcement Action: 1992-02-19 00:00:00.0
Enforcement Responsible Agency: State
Enforcement Docket Number: Not reported
Enforcement Attorney: Not reported
Corrective Action Component: No
Appeal Initiated Date: Not reported
Appeal Resolution Date: Not reported
Disposition Status Date: Not reported
Disposition Status: Not reported
Disposition Status Description: Not reported
Consent/Final Order Sequence Number: Not reported
Consent/Final Order Respondent Name: Not reported
Consent/Final Order Lead Agency: Not reported
Enforcement Type: WRITTEN INFORMAL
Enforcement Responsible Person: R2DEP
Enforcement Responsible Sub-Organization: NJ
SEP Sequence Number: Not reported
SEP Expenditure Amount: Not reported
SEP Scheduled Completion Date: Not reported
SEP Actual Date: Not reported
SEP Defaulted Date: Not reported
SEP Type: Not reported
SEP Type Description: Not reported
Proposed Amount: Not reported
Final Monetary Amount: Not reported
Paid Amount: Not reported
Final Count: Not reported
Final Amount: Not reported

ALLWASTE CONTAINER SERVICES (Continued) **1000320866**

Found Violation:	Yes
Agency Which Determined Violation:	State
Violation Short Description:	Generators - Manifest
Date Violation was Determined:	1992-02-19 00:00:00.0
Actual Return to Compliance Date:	1992-03-23 00:00:00.0
Return to Compliance Qualifier:	Observed
Violation Responsible Agency:	State
Scheduled Compliance Date:	1992-03-20 00:00:00.0
Enforcement Identifier:	000
Date of Enforcement Action:	1992-02-19 00:00:00.0
Enforcement Responsible Agency:	State
Enforcement Docket Number:	Not reported
Enforcement Attorney:	Not reported
Corrective Action Component:	No
Appeal Initiated Date:	Not reported
Appeal Resolution Date:	Not reported
Disposition Status Date:	Not reported
Disposition Status:	Not reported
Disposition Status Description:	Not reported
Consent/Final Order Sequence Number:	Not reported
Consent/Final Order Respondent Name:	Not reported
Consent/Final Order Lead Agency:	Not reported
Enforcement Type:	WRITTEN INFORMAL
Enforcement Responsible Person:	R2DEP
Enforcement Responsible Sub-Organization:	NJ
SEP Sequence Number:	Not reported
SEP Expenditure Amount:	Not reported
SEP Scheduled Completion Date:	Not reported
SEP Actual Date:	Not reported
SEP Defaulted Date:	Not reported
SEP Type:	Not reported
SEP Type Description:	Not reported
Proposed Amount:	Not reported
Final Monetary Amount:	Not reported
Paid Amount:	Not reported
Final Count:	Not reported
Final Amount:	Not reported

Found Violation:	Yes
Agency Which Determined Violation:	State
Violation Short Description:	Generators - Manifest
Date Violation was Determined:	1992-02-19 00:00:00.0
Actual Return to Compliance Date:	1992-03-23 00:00:00.0
Return to Compliance Qualifier:	Observed
Violation Responsible Agency:	State
Scheduled Compliance Date:	1992-03-20 00:00:00.0
Enforcement Identifier:	000
Date of Enforcement Action:	1992-02-19 00:00:00.0
Enforcement Responsible Agency:	State
Enforcement Docket Number:	Not reported
Enforcement Attorney:	Not reported
Corrective Action Component:	No
Appeal Initiated Date:	Not reported
Appeal Resolution Date:	Not reported
Disposition Status Date:	Not reported
Disposition Status:	Not reported
Disposition Status Description:	Not reported

ALLWASTE CONTAINER SERVICES (Continued) **1000320866**

Consent/Final Order Sequence Number: Not reported
Consent/Final Order Respondent Name: Not reported
Consent/Final Order Lead Agency: Not reported
Enforcement Type: WRITTEN INFORMAL
Enforcement Responsible Person: R2DEP
Enforcement Responsible Sub-Organization: NJ
SEP Sequence Number: Not reported
SEP Expenditure Amount: Not reported
SEP Scheduled Completion Date: Not reported
SEP Actual Date: Not reported
SEP Defaulted Date: Not reported
SEP Type: Not reported
SEP Type Description: Not reported
Proposed Amount: Not reported
Final Monetary Amount: Not reported
Paid Amount: Not reported
Final Count: Not reported
Final Amount: Not reported

Found Violation: Yes
Agency Which Determined Violation: State
Violation Short Description: Generators - General
Date Violation was Determined: 1992-02-19 00:00:00.0
Actual Return to Compliance Date: 1992-03-23 00:00:00.0
Return to Compliance Qualifier: Observed
Violation Responsible Agency: State
Scheduled Compliance Date: 1992-03-20 00:00:00.0
Enforcement Identifier: 000
Date of Enforcement Action: 1992-02-19 00:00:00.0
Enforcement Responsible Agency: State
Enforcement Docket Number: Not reported
Enforcement Attorney: Not reported
Corrective Action Component: No
Appeal Initiated Date: Not reported
Appeal Resolution Date: Not reported
Disposition Status Date: Not reported
Disposition Status: Not reported
Disposition Status Description: Not reported
Consent/Final Order Sequence Number: Not reported
Consent/Final Order Respondent Name: Not reported
Consent/Final Order Lead Agency: Not reported
Enforcement Type: WRITTEN INFORMAL
Enforcement Responsible Person: R2DEP
Enforcement Responsible Sub-Organization: NJ
SEP Sequence Number: Not reported
SEP Expenditure Amount: Not reported
SEP Scheduled Completion Date: Not reported
SEP Actual Date: Not reported
SEP Defaulted Date: Not reported
SEP Type: Not reported
SEP Type Description: Not reported
Proposed Amount: Not reported
Final Monetary Amount: Not reported
Paid Amount: Not reported
Final Count: Not reported
Final Amount: Not reported

ALLWASTE CONTAINER SERVICES (Continued) **1000320866**

Found Violation:	No
Agency Which Determined Violation:	Not reported
Violation Short Description:	Not reported
Date Violation was Determined:	Not reported
Actual Return to Compliance Date:	Not reported
Return to Compliance Qualifier:	Not reported
Violation Responsible Agency:	Not reported
Scheduled Compliance Date:	Not reported
Enforcement Identifier:	Not reported
Date of Enforcement Action:	Not reported
Enforcement Responsible Agency:	Not reported
Enforcement Docket Number:	Not reported
Enforcement Attorney:	Not reported
Corrective Action Component:	Not reported
Appeal Initiated Date:	Not reported
Appeal Resolution Date:	Not reported
Disposition Status Date:	Not reported
Disposition Status:	Not reported
Disposition Status Description:	Not reported
Consent/Final Order Sequence Number:	Not reported
Consent/Final Order Respondent Name:	Not reported
Consent/Final Order Lead Agency:	Not reported
Enforcement Type:	Not reported
Enforcement Responsible Person:	Not reported
Enforcement Responsible Sub-Organization:	Not reported
SEP Sequence Number:	Not reported
SEP Expenditure Amount:	Not reported
SEP Scheduled Completion Date:	Not reported
SEP Actual Date:	Not reported
SEP Defaulted Date:	Not reported
SEP Type:	Not reported
SEP Type Description:	Not reported
Proposed Amount:	Not reported
Final Monetary Amount:	Not reported
Paid Amount:	Not reported
Final Count:	Not reported
Final Amount:	Not reported

Found Violation:	Yes
Agency Which Determined Violation:	State
Violation Short Description:	Generators - Manifest
Date Violation was Determined:	1992-02-19 00:00:00.0
Actual Return to Compliance Date:	1992-03-23 00:00:00.0
Return to Compliance Qualifier:	Observed
Violation Responsible Agency:	State
Scheduled Compliance Date:	1992-03-20 00:00:00.0
Enforcement Identifier:	000
Date of Enforcement Action:	1992-02-19 00:00:00.0
Enforcement Responsible Agency:	State
Enforcement Docket Number:	Not reported
Enforcement Attorney:	Not reported
Corrective Action Component:	No
Appeal Initiated Date:	Not reported
Appeal Resolution Date:	Not reported
Disposition Status Date:	Not reported
Disposition Status:	Not reported
Disposition Status Description:	Not reported

ALLWASTE CONTAINER SERVICES (Continued) **1000320866**

Consent/Final Order Sequence Number: Not reported
Consent/Final Order Respondent Name: Not reported
Consent/Final Order Lead Agency: Not reported
Enforcement Type: WRITTEN INFORMAL
Enforcement Responsible Person: R2DEP
Enforcement Responsible Sub-Organization: NJ
SEP Sequence Number: Not reported
SEP Expenditure Amount: Not reported
SEP Scheduled Completion Date: Not reported
SEP Actual Date: Not reported
SEP Defaulted Date: Not reported
SEP Type: Not reported
SEP Type Description: Not reported
Proposed Amount: Not reported
Final Monetary Amount: Not reported
Paid Amount: Not reported
Final Count: Not reported
Final Amount: Not reported

Found Violation: Unknown
Agency Which Determined Violation: Not reported
Violation Short Description: Not reported
Date Violation was Determined: Not reported
Actual Return to Compliance Date: Not reported
Return to Compliance Qualifier: Not reported
Violation Responsible Agency: Not reported
Scheduled Compliance Date: Not reported
Enforcement Identifier: Not reported
Date of Enforcement Action: Not reported
Enforcement Responsible Agency: Not reported
Enforcement Docket Number: Not reported
Enforcement Attorney: Not reported
Corrective Action Component: Not reported
Appeal Initiated Date: Not reported
Appeal Resolution Date: Not reported
Disposition Status Date: Not reported
Disposition Status: Not reported
Disposition Status Description: Not reported
Consent/Final Order Sequence Number: Not reported
Consent/Final Order Respondent Name: Not reported
Consent/Final Order Lead Agency: Not reported
Enforcement Type: Not reported
Enforcement Responsible Person: Not reported
Enforcement Responsible Sub-Organization: Not reported
SEP Sequence Number: Not reported
SEP Expenditure Amount: Not reported
SEP Scheduled Completion Date: Not reported
SEP Actual Date: Not reported
SEP Defaulted Date: Not reported
SEP Type: Not reported
SEP Type Description: Not reported
Proposed Amount: Not reported
Final Monetary Amount: Not reported
Paid Amount: Not reported
Final Count: Not reported
Final Amount: Not reported

ALLWASTE CONTAINER SERVICES (Continued) **1000320866**

Found Violation:	Yes
Agency Which Determined Violation:	State
Violation Short Description:	Generators - General
Date Violation was Determined:	1992-02-19 00:00:00.0
Actual Return to Compliance Date:	1992-03-23 00:00:00.0
Return to Compliance Qualifier:	Observed
Violation Responsible Agency:	State
Scheduled Compliance Date:	1992-03-20 00:00:00.0
Enforcement Identifier:	000
Date of Enforcement Action:	1992-02-19 00:00:00.0
Enforcement Responsible Agency:	State
Enforcement Docket Number:	Not reported
Enforcement Attorney:	Not reported
Corrective Action Component:	No
Appeal Initiated Date:	Not reported
Appeal Resolution Date:	Not reported
Disposition Status Date:	Not reported
Disposition Status:	Not reported
Disposition Status Description:	Not reported
Consent/Final Order Sequence Number:	Not reported
Consent/Final Order Respondent Name:	Not reported
Consent/Final Order Lead Agency:	Not reported
Enforcement Type:	WRITTEN INFORMAL
Enforcement Responsible Person:	R2DEP
Enforcement Responsible Sub-Organization:	NJ
SEP Sequence Number:	Not reported
SEP Expenditure Amount:	Not reported
SEP Scheduled Completion Date:	Not reported
SEP Actual Date:	Not reported
SEP Defaulted Date:	Not reported
SEP Type:	Not reported
SEP Type Description:	Not reported
Proposed Amount:	Not reported
Final Monetary Amount:	Not reported
Paid Amount:	Not reported
Final Count:	Not reported
Final Amount:	Not reported

Found Violation:	Yes
Agency Which Determined Violation:	State
Violation Short Description:	Generators - General
Date Violation was Determined:	1998-10-06 00:00:00.0
Actual Return to Compliance Date:	1998-10-19 00:00:00.0
Return to Compliance Qualifier:	Observed
Violation Responsible Agency:	State
Scheduled Compliance Date:	1998-10-13 00:00:00.0
Enforcement Identifier:	000
Date of Enforcement Action:	1998-10-06 00:00:00.0
Enforcement Responsible Agency:	State
Enforcement Docket Number:	Not reported
Enforcement Attorney:	NJ
Corrective Action Component:	No
Appeal Initiated Date:	Not reported
Appeal Resolution Date:	Not reported
Disposition Status Date:	Not reported
Disposition Status:	Not reported
Disposition Status Description:	Not reported

ALLWASTE CONTAINER SERVICES (Continued) **1000320866**

Consent/Final Order Sequence Number:Not reported
Consent/Final Order Respondent Name: Not reported
Consent/Final Order Lead Agency: Not reported
Enforcement Type: WRITTEN INFORMAL
Enforcement Responsible Person: NJFA
Enforcement Responsible Sub-Organization: N
SEP Sequence Number: Not reported
SEP Expenditure Amount: Not reported
SEP Scheduled Completion Date: Not reported
SEP Actual Date: Not reported
SEP Defaulted Date: Not reported
SEP Type: Not reported
SEP Type Description: Not reported
Proposed Amount: Not reported
Final Monetary Amount: Not reported
Paid Amount: Not reported
Final Count: Not reported
Final Amount: Not reported

Evaluation Action Summary:
Evaluation Date: 1992-03-23 00:00:00.0
Evaluation Responsible Agency: State
Found Violation: Yes
Evaluation Type Description: COMPLIANCE SCHEDULE EVALUATION
Evaluation Responsible Person Identifier: R2DEP
Evaluation Responsible Sub-Organization: NJ
Actual Return to Compliance Date: 1992-03-23 00:00:00.0
Scheduled Compliance Date: 1992-03-20 00:00:00.0
Date of Request: Not reported
Date Response Received: Not reported
Request Agency: Not reported
Former Citation: Not reported

Evaluation Date: 1992-03-23 00:00:00.0
Evaluation Responsible Agency: State
Found Violation: Yes
Evaluation Type Description: COMPLIANCE SCHEDULE EVALUATION
Evaluation Responsible Person Identifier: R2DEP
Evaluation Responsible Sub-Organization: NJ
Actual Return to Compliance Date: 1992-03-23 00:00:00.0
Scheduled Compliance Date: 1992-03-20 00:00:00.0
Date of Request: Not reported
Date Response Received: Not reported
Request Agency: Not reported
Former Citation: Not reported

Evaluation Date: 2001-04-26 00:00:00.0
Evaluation Responsible Agency: State
Found Violation: No
Evaluation Type Description: CASE DEVELOPMENT INSPECTION
Evaluation Responsible Person Identifier: NOTMB
Evaluation Responsible Sub-Organization: N
Actual Return to Compliance Date: Not reported
Scheduled Compliance Date: Not reported
Date of Request: Not reported
Date Response Received: Not reported
Request Agency: Not reported

ALLWASTE CONTAINER SERVICES (Continued) **1000320866**

Former Citation:	Not reported
Evaluation Date:	1995-10-25 00:00:00.0
Evaluation Responsible Agency:	State
Found Violation:	Yes
Evaluation Type Description:	COMPLIANCE EVALUATION INSPECTION ON-SITE
Evaluation Responsible Person Identifier:	NJTB
Evaluation Responsible Sub-Organization:	M
Actual Return to Compliance Date:	1995-11-19 00:00:00.0
Scheduled Compliance Date:	1995-12-15 00:00:00.0
Date of Request:	Not reported
Date Response Received:	Not reported
Request Agency:	Not reported
Former Citation:	Not reported
Evaluation Date:	1992-03-23 00:00:00.0
Evaluation Responsible Agency:	State
Found Violation:	Yes
Evaluation Type Description:	COMPLIANCE SCHEDULE EVALUATION
Evaluation Responsible Person Identifier:	R2DEP
Evaluation Responsible Sub-Organization:	NJ
Actual Return to Compliance Date:	1992-03-23 00:00:00.0
Scheduled Compliance Date:	1992-03-20 00:00:00.0
Date of Request:	Not reported
Date Response Received:	Not reported
Request Agency:	Not reported
Former Citation:	Not reported
Evaluation Date:	1998-10-19 00:00:00.0
Evaluation Responsible Agency:	State
Found Violation:	Yes
Evaluation Type Description:	NON-FINANCIAL RECORD REVIEW
Evaluation Responsible Person Identifier:	NJFA
Evaluation Responsible Sub-Organization:	N
Actual Return to Compliance Date:	1998-10-19 00:00:00.0
Scheduled Compliance Date:	1998-10-13 00:00:00.0
Date of Request:	Not reported
Date Response Received:	Not reported
Request Agency:	Not reported
Former Citation:	Not reported
Evaluation Date:	1992-02-19 00:00:00.0
Evaluation Responsible Agency:	EPA
Found Violation:	Yes
Evaluation Type Description:	COMPLIANCE EVALUATION INSPECTION ON-SITE
Evaluation Responsible Person Identifier:	R2DEP
Evaluation Responsible Sub-Organization:	NJ
Actual Return to Compliance Date:	1992-05-11 00:00:00.0
Scheduled Compliance Date:	1992-05-28 00:00:00.0
Date of Request:	Not reported
Date Response Received:	Not reported
Request Agency:	Not reported
Former Citation:	Not reported
Evaluation Date:	1992-02-19 00:00:00.0
Evaluation Responsible Agency:	State
Found Violation:	Yes

ALLWASTE CONTAINER SERVICES (Continued) **1000320866**

Evaluation Type Description:	COMPLIANCE EVALUATION INSPECTION ON-SITE
Evaluation Responsible Person Identifier:	R2DEP
Evaluation Responsible Sub-Organization:	NJ
Actual Return to Compliance Date:	1992-03-23 00:00:00.0
Scheduled Compliance Date:	1992-03-20 00:00:00.0
Date of Request:	Not reported
Date Response Received:	Not reported
Request Agency:	Not reported
Former Citation:	Not reported

Evaluation Date:	1992-02-19 00:00:00.0
Evaluation Responsible Agency:	State
Found Violation:	Yes
Evaluation Type Description:	COMPLIANCE EVALUATION INSPECTION ON-SITE
Evaluation Responsible Person Identifier:	R2DEP
Evaluation Responsible Sub-Organization:	NJ
Actual Return to Compliance Date:	1992-03-23 00:00:00.0
Scheduled Compliance Date:	1992-03-20 00:00:00.0
Date of Request:	Not reported
Date Response Received:	Not reported
Request Agency:	Not reported
Former Citation:	Not reported

Evaluation Date:	1992-02-19 00:00:00.0
Evaluation Responsible Agency:	State
Found Violation:	Yes
Evaluation Type Description:	COMPLIANCE EVALUATION INSPECTION ON-SITE
Evaluation Responsible Person Identifier:	R2DEP
Evaluation Responsible Sub-Organization:	NJ
Actual Return to Compliance Date:	1992-03-23 00:00:00.0
Scheduled Compliance Date:	1992-03-20 00:00:00.0
Date of Request:	Not reported
Date Response Received:	Not reported
Request Agency:	Not reported
Former Citation:	Not reported

Evaluation Date:	2002-02-21 00:00:00.0
Evaluation Responsible Agency:	State
Found Violation:	No
Evaluation Type Description:	CASE DEVELOPMENT INSPECTION
Evaluation Responsible Person Identifier:	NOTMB
Evaluation Responsible Sub-Organization:	N
Actual Return to Compliance Date:	Not reported
Scheduled Compliance Date:	Not reported
Date of Request:	Not reported
Date Response Received:	Not reported
Request Agency:	Not reported
Former Citation:	Not reported

Evaluation Date:	1992-03-23 00:00:00.0
Evaluation Responsible Agency:	State
Found Violation:	Yes
Evaluation Type Description:	COMPLIANCE SCHEDULE EVALUATION
Evaluation Responsible Person Identifier:	R2DEP
Evaluation Responsible Sub-Organization:	NJ
Actual Return to Compliance Date:	1992-03-23 00:00:00.0
Scheduled Compliance Date:	1992-03-20 00:00:00.0

ALLWASTE CONTAINER SERVICES (Continued) **1000320866**

Date of Request:	Not reported
Date Response Received:	Not reported
Request Agency:	Not reported
Former Citation:	Not reported
Evaluation Date:	1996-08-19 00:00:00.0
Evaluation Responsible Agency:	State
Found Violation:	Undetermined
Evaluation Type Description:	CASE DEVELOPMENT INSPECTION
Evaluation Responsible Person Identifier:	NJTB
Evaluation Responsible Sub-Organization:	M
Actual Return to Compliance Date:	Not reported
Scheduled Compliance Date:	Not reported
Date of Request:	Not reported
Date Response Received:	Not reported
Request Agency:	Not reported
Former Citation:	Not reported
Evaluation Date:	1992-02-19 00:00:00.0
Evaluation Responsible Agency:	State
Found Violation:	Yes
Evaluation Type Description:	COMPLIANCE EVALUATION INSPECTION ON-SITE
Evaluation Responsible Person Identifier:	R2DEP
Evaluation Responsible Sub-Organization:	NJ
Actual Return to Compliance Date:	1992-03-23 00:00:00.0
Scheduled Compliance Date:	1992-03-20 00:00:00.0
Date of Request:	Not reported
Date Response Received:	Not reported
Request Agency:	Not reported
Former Citation:	Not reported
Evaluation Date:	1998-10-06 00:00:00.0
Evaluation Responsible Agency:	State
Found Violation:	Yes
Evaluation Type Description:	COMPLIANCE EVALUATION INSPECTION ON-SITE
Evaluation Responsible Person Identifier:	NJFA
Evaluation Responsible Sub-Organization:	N
Actual Return to Compliance Date:	1998-10-19 00:00:00.0
Scheduled Compliance Date:	1998-10-13 00:00:00.0
Date of Request:	Not reported
Date Response Received:	Not reported
Request Agency:	Not reported
Former Citation:	Not reported

US AIRS MINOR:

Envid:	1000320866
Region Code:	02
Programmatic ID:	AIR NJ0000003401705026
Facility Registry ID:	110029910434
D and B Number:	Not reported
Primary SIC Code:	7699
NAICS Code:	999999
Default Air Classification Code:	MIN
Facility Type of Ownership Code:	POF
Air CMS Category Code:	Not reported
HPV Status:	Not reported

ALLWASTE CONTAINER SERVICES (Continued) **1000320866**

US AIRS MINOR:

Region Code:	02
Programmatic ID:	AIR NJ0000003401705026
Facility Registry ID:	110029910434
Air Operating Status Code:	OPR
Default Air Classification Code:	MIN
Air Program:	New Source Performance Standards
Activity Date:	1993-07-15 00:00:00
Activity Status Date:	Not reported
Activity Group:	Compliance Monitoring
Activity Type:	Inspection/Evaluation
Activity Status:	Not reported

NJ ISRA:

Name:	ALLWASTE CONTAINER SERVICES INC
Address:	50-C CAVEN POINT ROAD
City,State,Zip:	JERSEY CITY, NJ 07305
Pi Number:	003912
Action Number:	LSR120001
Title:	E99396 Allwaste Tank Cleaning
Isra Trg: Finalized Date	Not reported
Start Date:	2001-07-11
Case Status:	Assigned to Program
Case No:	E99396
Case Name:	Allwaste Tank Cleaning Service
Trigger Type:	Not reported
Trigger Date:	Not reported

Name:	ALLWASTE CONTAINER SERVICES INC
Address:	50-C CAVEN POINT ROAD
City,State,Zip:	JERSEY CITY, NJ 07305
Pi Number:	003912
Action Number:	LSR120001
Title:	E99396 Allwaste Tank Cleaning
Isra Trg: Finalized Date	Not reported
Start Date:	2012-02-02
Case Status:	LSRP Oversight
Case No:	E99396
Case Name:	Allwaste Tank Cleaning Service
Trigger Type:	Not reported
Trigger Date:	Not reported

Name:	ALLWASTE CONTAINER SERVICES INC
Address:	50-C CAVEN POINT ROAD
City,State,Zip:	JERSEY CITY, NJ 07305
Pi Number:	003912
Action Number:	LSR120001
Title:	E99396 Allwaste Tank Cleaning
Isra Trg: Finalized Date	Not reported
Start Date:	2016-04-18
Case Status:	RAO-E (Restricted Use)
Case No:	E99396
Case Name:	Allwaste Tank Cleaning Service
Trigger Type:	Not reported
Trigger Date:	Not reported

GG1619 **ALBANIL DYESTUFFS INTERNATIONAL** **NJ INST CONTROL** **S107444910**
NW **20 E LINDEN AVE** **NJ BROWNFIELDS** **N/A**
< 1/8 **JERSEY CITY, NJ 00000** **NJ ISRA**
0.121 mi.
638 ft. **Site 2 of 2 in cluster GG**

Actual:
40 ft.

Focus Map:
9

INST CONTROL:

Name:	ALBANIL DYESTUFFS INTERNATIONAL
Address:	20 E LINDEN AVE
Address 2:	Not reported
City,State,Zip:	JERSEY CITY, NJ 00000
PI Number:	222263
PI Name:	ALBANIL DYESTUFFS INTERNATIONAL
Date Established:	04/23/2014
Date Closed/Lifted:	Not reported
Intermediate Durations:	No
CEA Duration:	8
CEA Case Track #:	82301
CEA Name:	Albanil Dyestuffs International
X Coord:	606564
Y Coord:	677037

CEA Descriptions (SI):

Tetrachloroethylene
Dichloroethene (1,1-)

BROWNFIELDS:

Name:	ALBANIL DYESTUFFS INTERNATIONAL
Address:	20 E LINDEN AVE
City,State,Zip:	JERSEY CITY, JERSEY CITY 07305
Price:	Not reported
Assessed Value:	Not reported
Property Size:	Unknown
Annual Taxes:	Not reported
Representative Address:	Not reported
Representative City/State/Zip:	Not reported
Submitter Name:	Not reported
Submitter Address1:	Not reported
Submitter Address2:	Not reported
Submitter City:	Not reported
Submitter State:	Not reported
Submitter Zip:	Not reported
Submitter Email:	Not reported
Submitter Phone:	Not reported
Transaction Type:	Not reported
Transfer Type:	Not reported
Site Number:	6872
X Coordinate:	606427
Y Coordinate:	676868
Coord:	606427:676868
AutoID:	Not reported
Ownership Type:	unknown
Ownership:	DEP Case
PStatus:	DEP Case
PI Number:	222263
Owner Name:	Ronald Weiss
Owner Address + Owner Street:	50 Page Rd
Owner City:	Clifton

ALBANIL DYESTUFFS INTERNATIONAL (Continued) **S107444910**

Owner State:	NJ
Owner Zip Code:	07012
Owner County:	Not reported
Owner Phone:	9999999999
Owner Fax:	9999999999
Owner Email:	Not reported
Owner Organization:	Ronald M. Weiss FLP II
Authorized Representative:	Not reported
Auth Rep Relation to Owner:	Not reported
Municipal Contact Name:	Not reported
Municipal Contact Street:	Not reported
Municipal Contact City:	Not reported
Municipal Contact State:	Not reported
Municipal Contact Zip Code:	Not reported
Municipal Contact Phone:	9999999999
Municipal Contact Fax:	9999999999
Municipal Contact Email:	Not reported
Department:	Not reported
Municipal Contact Title:	Not reported
Contact Relation to Owner:	Not reported
Current Zoning:	Not reported
Proposed Zoning:	Not reported
Copy of Title Insurance:	Not reported
Block:	Not reported
Lot:	Not reported
Development Plan Completed:	Unknown
Market Study Completed:	Unknown
Current Activity:	Not reported
Current Operations:	Not reported
Prior Operations:	Not reported
Deed Restrictions:	Unknown
Easements:	Unknown
Buildings:	Not reported
Condition of Buildings:	Not reported
Square Footage:	Not reported
Total Buildable Space:	Not reported
Lease Price:	Not reported
Tax Certificate:	Unknown
Tax Lien:	Unknown
Other Liens/Judgements:	No
Traffic Study:	Unknown
Road Access:	Not reported
Waterfront Access:	Unknown
Airport Access:	Unknown
Public Transportation Access:	Unknown
Major Highway Name:	Not reported
Major Highway Interchange:	Not reported
Major Highway Miles Away:	Not reported
Local Highway Name:	Not reported
Local Highway Interchange:	Not reported
Local Highway Miles Away:	Not reported
Rail Type:	Not reported
Rail Name:	Not reported
Rail Station:	Not reported
Rail Miles Away:	Not reported
Public Water:	Unknown
Electric:	Unknown

ALBANIL DYESTUFFS INTERNATIONAL (Continued) **S107444910**

Gas:	Unknown
Public Sewer:	Unknown
Telephone:	Unknown
Cable:	Unknown
Fiber Optics:	Unknown
Wetlands:	No
Sensitive Ecosystems/Habitats:	No
Endangered Species:	No
Historic/Archeological Site:	No
100 Year Flood Plain:	No
500 Year Flood Plain:	No
Environmental Report Copies:	Yes
List Containing Site:	Not reported
Preliminary Assessment:	No
Site Investigation:	No
Remedial Investigation:	No
Remedial Action Workplan:	No
Voluntary Cleanup Program:	No
Environmental Litigation:	No
Remediation In Progress:	Yes
Remediation Estimated Complete Date:	Not reported
Regulatory sign-off:	No
Regulatory Sign-Off Description:	Not reported
Other Incentives:	No
Low Interest Rates:	No
HDSRF Grants:	No
TIF:	No
HDSRF Loans:	No
USA Loans:	No
USA Grants:	No
Designated Redevelopment Area:	No
Environmental Opportunity Zone:	No
Tax Rebate or Abatement:	No
Empowerment Zone (Federal):	No
Urban Coordinating Council Neighborhood:	No
Enterprise Community (Federal):	No
Urban Enterprise Zone:	No
Additional Comments:	1) Assigned to Program,7/19/1990 2) C3: Multi-Phased RA - Unknown or Uncontrolled Discharge to Soil or GW established 7/19/1990
County_int_FK:	9
Municipality_int_FK:	252
Planning Area Designation:	Planning Area 1
Authorized Representative Email:	Not reported
Authorized Representative Phone:	9999999999
General Comments:	Not reported

NJ ISRA:

Name:	ALBANIL DYESTUFFS INTERNATIONAL
Address:	20 E LINDEN AVE
City,State,Zip:	JERSEY CITY, NJ 07305
Pi Number:	222263
Action Number:	LSR100001
Title:	E20050102 Albanil Dyestuffs
Isra Trg: Finalized Date	8/1/2005
Start Date:	2005-04-01
Case Status:	Assigned to Program
Case No:	E20050102

ALBANIL DYESTUFFS INTERNATIONAL (Continued) **S107444910**

Case Name:	Albanil Dyestuffs International
Trigger Type:	Bankruptcy
Trigger Date:	2005-03-15
Name:	ALBANIL DYESTUFFS INTERNATIONAL
Address:	20 E LINDEN AVE
City,State,Zip:	JERSEY CITY, NJ 07305
Pi Number:	222263
Action Number:	LSR100001
Title:	E20050102 Albanil Dyestuffs
Isra Trg: Finalized Date	8/1/2005
Start Date:	2010-12-09
Case Status:	Assigned to Program
Case No:	E20050102
Case Name:	Albanil Dyestuffs International
Trigger Type:	Bankruptcy
Trigger Date:	2005-03-15
Name:	ALBANIL DYESTUFFS INTERNATIONAL
Address:	20 E LINDEN AVE
City,State,Zip:	JERSEY CITY, NJ 07305
Pi Number:	222263
Action Number:	LSR100001
Title:	E20050102 Albanil Dyestuffs
Isra Trg: Finalized Date	8/1/2005
Start Date:	2010-12-09
Case Status:	LSRP Oversight
Case No:	E20050102
Case Name:	Albanil Dyestuffs International
Trigger Type:	Bankruptcy
Trigger Date:	2005-03-15
Name:	ALBANIL DYESTUFFS INTERNATIONAL
Address:	20 E LINDEN AVE
City,State,Zip:	JERSEY CITY, NJ 07305
Pi Number:	222263
Action Number:	LSR100001
Title:	E20050102 Albanil Dyestuffs
Isra Trg: Finalized Date	8/1/2005
Start Date:	2014-10-15
Case Status:	RAO-E (Limited Restricted Use)
Case No:	E20050102
Case Name:	Albanil Dyestuffs International
Trigger Type:	Bankruptcy
Trigger Date:	2005-03-15
Name:	ALBANIL DYESTUFFS INTERNATIONAL
Address:	20 E LINDEN AVE
City,State,Zip:	JERSEY CITY, NJ 07305
Pi Number:	222263
Action Number:	LSR100001
Title:	E20050102 Albanil Dyestuffs
Isra Trg: Finalized Date	8/1/2005
Start Date:	2005-04-01
Case Status:	Assigned to Program
Case No:	E20050102
Case Name:	Albanil Dyestuffs International

ALBANIL DYESTUFFS INTERNATIONAL (Continued) **S107444910**

Trigger Type:	Cessation
Trigger Date:	2005-03-15
Name:	ALBANIL DYESTUFFS INTERNATIONAL
Address:	20 E LINDEN AVE
City,State,Zip:	JERSEY CITY, NJ 07305
Pi Number:	222263
Action Number:	LSR100001
Title:	E20050102 Albanil Dyestuffs
Isra Trg: Finalized Date	8/1/2005
Start Date:	2010-12-09
Case Status:	Assigned to Program
Case No:	E20050102
Case Name:	Albanil Dyestuffs International
Trigger Type:	Cessation
Trigger Date:	2005-03-15
Name:	ALBANIL DYESTUFFS INTERNATIONAL
Address:	20 E LINDEN AVE
City,State,Zip:	JERSEY CITY, NJ 07305
Pi Number:	222263
Action Number:	LSR100001
Title:	E20050102 Albanil Dyestuffs
Isra Trg: Finalized Date	8/1/2005
Start Date:	2010-12-09
Case Status:	LSRP Oversight
Case No:	E20050102
Case Name:	Albanil Dyestuffs International
Trigger Type:	Cessation
Trigger Date:	2005-03-15
Name:	ALBANIL DYESTUFFS INTERNATIONAL
Address:	20 E LINDEN AVE
City,State,Zip:	JERSEY CITY, NJ 07305
Pi Number:	222263
Action Number:	LSR100001
Title:	E20050102 Albanil Dyestuffs
Isra Trg: Finalized Date	8/1/2005
Start Date:	2014-10-15
Case Status:	RAO-E (Limited Restricted Use)
Case No:	E20050102
Case Name:	Albanil Dyestuffs International
Trigger Type:	Cessation
Trigger Date:	2005-03-15

1620
North
< 1/8
0.121 mi.
641 ft.

Actual:
9 ft.

Focus Map:
2

CITY CHEMICAL CORP
100 HOBOKEN AVENUE
JERSEY CITY, NJ 07310

SEMS **1000439700**
NJ SHWS **NJD001306414**
NJ HIST HWS
NJ UST
NJ INST CONTROL
NJ VCP
NJ BROWNFIELDS
NJ NJEMS
LIENS 2
NJ Release
RCRA NonGen / NLR
PRP
NJ AIRS
NJ ISRA
NY MANIFEST
NJ NPDES

SEMS:

Site ID:	0203692
EPA ID:	NJD001306414
Name:	CITY CHEMICAL CORP
Address:	100 HOBOKEN AVE
Address 2:	Not reported
City,State,Zip:	JERSEY CITY, NJ 07302
Cong District:	13
FIPS Code:	34017
Latitude:	Not reported
Longitude:	Not reported
FF:	N
NPL:	Not on the NPL
Non NPL Status:	Referred to Removal - NFRAP

SEMS Detail:

Region:	02
Site ID:	0203692
EPA ID:	NJD001306414
Site Name:	CITY CHEMICAL CORP
NPL:	N
FF:	N
OU:	00
Action Code:	RS
Action Name:	RV ASSESS
SEQ:	1
Start Date:	1992-04-03 05:00:00
Finish Date:	9/18/1995 4:00:00 AM
Qual:	Not reported
Current Action Lead:	EPA Perf

Region:	02
Site ID:	0203692
EPA ID:	NJD001306414
Site Name:	CITY CHEMICAL CORP
NPL:	N
FF:	N
OU:	00
Action Code:	PA
Action Name:	PA
SEQ:	1
Start Date:	1995-03-31 05:00:00
Finish Date:	9/29/1995 4:00:00 AM

CITY CHEMICAL CORP (Continued) **1000439700**

Qual: N
Current Action Lead: EPA Perf

Region: 02
Site ID: 0203692
EPA ID: NJD001306414
Site Name: CITY CHEMICAL CORP
NPL: N
FF: N
OU: 00
Action Code: AR
Action Name: ADMIN REC
SEQ: 1
Start Date: 1996-03-12 05:00:00
Finish Date: 3/12/1996 5:00:00 AM
Qual: V
Current Action Lead: EPA Perf

Region: 02
Site ID: 0203692
EPA ID: NJD001306414
Site Name: CITY CHEMICAL CORP
NPL: N
FF: N
OU: 00
Action Code: RV
Action Name: RMVL
SEQ: 1
Start Date: 1995-09-18 04:00:00
Finish Date: 7/3/1996 4:00:00 AM
Qual: S
Current Action Lead: EPA Perf

Region: 02
Site ID: 0203692
EPA ID: NJD001306414
Site Name: CITY CHEMICAL CORP
NPL: N
FF: N
OU: 00
Action Code: DS
Action Name: DISCVRY
SEQ: 1
Start Date: 1992-05-29 04:00:00
Finish Date: 5/29/1992 4:00:00 AM
Qual: Not reported
Current Action Lead: St Perf

SHWS:
Name: CITY CHEMICAL CORPORATION (FORMER)
Address: 100 HOBOKEN AVE
City,State,Zip: JERSEY CITY, NJ
Site ID: 7442
Status: Active
Home Owner: Not reported
PI Number: G000000980

CITY CHEMICAL CORP (Continued) **1000439700**

Detail As Of April 2012:
X Coord Site: 616770
X Coord PI: 616770
Y Coord Site: 692732
Y Coord PI: 692732

Name: CITY CHEMICAL CORPORATION (FORMER)
Address: 100 HOBOKEN AVE
City,State,Zip: JERSEY CITY, NJ
Site ID: 7442
Status: Active
Home Owner: No
PI Number: G000000980

Detail As Of April 2012:
X Coord Site: 616770
X Coord PI: 616770
Y Coord Site: 692732
Y Coord PI: 692732

HIST SHWS:
Case Status: **Active**
Status Date: 1/27/1999
Case ID: G000000980
Contact: BNCM
Sub Section Label: A: Sites with On-Site Sources of Contamination
Site Municipality: 0906
Remedial Level Code: D
Classification exception area dt: None
Classification exception area dt: Not reported
Deed Notice Status: None
Deed Notice Date: Not reported
Engineering Control Status: None
Engineering Control Date: Not reported
National Priorities List Status: Not reported
National Priorities List Date: Not reported
X Coordinate: 616770
Y Coordinate: 692732
Coordinate System: NJ State Plane (NAD83) - USFEET

UST:
Facility ID: G000000980

Contact:
Owner Name: PETER WOLPERT
Organization: CITY CHEMICAL CORP
Contact Type(UST Reg): Facility Operator
Contact Address (UST Reg): 100 HOBOKEN AVE
Contact Address 2 (UST Reg): Not reported
Conact City,St,Zip (UST Reg): Jersey City, NJ 07302

Owner Name: C R CARPENTIERI
Organization: ROBERT L WOLPERT TRUST
Contact Type(UST Reg): Tank Owner
Contact Address (UST Reg): 304 PARK AVE S
Contact Address 2 (UST Reg): 11TH FL

CITY CHEMICAL CORP (Continued) **1000439700**

Conact City,St,Zip (UST Reg): NEW YORK, NY 10010

Tanks:

Tank Id:	TANK-2
Tank Number:	0001
Tank Status:	**Removed**
Tank Status Date:	03/13/2002
Install Date:	01/01/1944
Tank Contents:	Leaded Gasoline
Tank Size:	500
Tank Compliance:	No
Overfill:	Not reported
Compliance Monitoring?:	No
Overfill Protection:	Not reported
Spill Containment:	Not reported
Tank Wellhead Protection:	Not reported
Tank/Pipe Construction Type:	Pipe Bare steel
Tank/Pipe Construction Type:	Tank Bare steel
Tank/Pipe Monitor:	Pipe None
Tank/Pipe Monitor:	Tank None

INST CONTROL:

Name:	CITY CHEMICAL CORPORATION (FORMER)
Address:	100 HOBOKEN AVE
Address 2:	Not reported
City,State,Zip:	JERSEY CITY, NJ 07302
PI Number:	G000000980
PI Name:	CITY CHEMICAL CORPORATION (FORMER)
Date Established:	07/03/2019
Date Closed/Lifted:	Not reported
Intermediate Durations:	Yes
CEA Duration:	Not reported
CEA Case Track #:	44125
CEA Name:	Former City Chemical Corporation
X Coord:	617758.30
Y Coord:	693379.71

CEA Descriptions (SI):

Dichloroethane (1,1-)
Hexachlorobutadiene
Vinyl chloride
Trichloroethylene
Benzene
Dichloropropane (1,2-)
Aroclor 1016
Chloroethane
Tetrachloroethylene
Dichloroethene (1,1-)

VCP:

Incident Number:	01-02-02-0128-51
MOA Execution Date:	02/13/2001
Type Of Vcp File:	HISTORICAL
Pi Number:	Not reported

CITY CHEMICAL CORP (Continued) **1000439700**

Case Type(Case Type):	Not reported
Case Contact: Department	Not reported
Case Contact Name:	Not reported
Case Contact: Organization	City of Jersey City
Case Contact: Address: Line1	Not reported
Case Contact: Address: Line2	Not reported
Case Contact: Address: Line3	Not reported
Case Contact City,St,Zip:	Not reported

BROWNFIELDS:

Name:	CITY CHEMICAL CORP.
Address:	100 HOBOKEN AVE
City,State,Zip:	JERSEY CITY, JERSEY CITY 07310
Price:	Not reported
Assessed Value:	Not reported
Property Size:	1 ? 2
Annual Taxes:	Not reported
Representative Address:	Not reported
Representative City/State/Zip:	Not reported
Submitter Name:	Not reported
Submitter Address1:	Not reported
Submitter Address2:	Not reported
Submitter City:	Not reported
Submitter State:	Not reported
Submitter Zip:	Not reported
Submitter Email:	Not reported
Submitter Phone:	Not reported
Transaction Type:	Not reported
Transfer Type:	Not reported
Site Number:	1317
X Coordinate:	617606.73
Y Coordinate:	693184.45
Coord:	617606.73:693184.45
AutoID:	Not reported
Ownership Type:	Public
Ownership:	Municipality
PStatus:	Verified by DEP DataMine
PI Number:	G000000980
Owner Name:	Estate of Robert Wolpert
Owner Address + Owner Street:	One North Broadway
Owner City:	White Plains
Owner State:	NY
Owner Zip Code:	10601
Owner County:	Not reported
Owner Phone:	2015476848
Owner Fax:	2015474729
Owner Email:	bettyk@jcnj.org
Owner Organization:	c/o Lee Corbin, Esq., Kurzman & Eisenberg
Authorized Representative:	Not reported
Auth Rep Relation to Owner:	Not reported
Municipal Contact Name:	Not reported
Municipal Contact Street:	Not reported
Municipal Contact City:	Not reported
Municipal Contact State:	NJ
Municipal Contact Zip Code:	07304
Municipal Contact Phone:	2015476848
Municipal Contact Fax:	2015474729

CITY CHEMICAL CORP (Continued) **1000439700**

Municipal Contact Email:	Not reported
Department:	City of Jersey City
Municipal Contact Title:	Environmental Specialist
Contact Relation to Owner:	Not reported
Current Zoning:	Industrial
Proposed Zoning:	Unknown
Copy of Title Insurance:	No
Block:	704.5
Lot:	B1
Development Plan Completed:	No
Market Study Completed:	No
Current Activity:	Abandoned
Current Operations:	The Site is currently involved in a Site Remedial Investigation.
Prior Operations:	Former chemical storage facility
Deed Restrictions:	Yes
Easements:	Yes
Buildings:	0
Condition of Buildings:	Not reported
Square Footage:	Not reported
Total Buildable Space:	Not reported
Lease Price:	Not reported
Tax Certificate:	No
Tax Lien:	No
Other Liens/Judgements:	Yes
Traffic Study:	No
Road Access:	2-Lane
Waterfront Access:	No
Airport Access:	No
Public Transportation Access:	Yes
Major Highway Name:	Turnpike
Major Highway Interchange:	14 C
Major Highway Miles Away:	less then a mile
Local Highway Name:	Route 1 & 9
Local Highway Interchange:	Holland Tunnel
Local Highway Miles Away:	less then a mile
Rail Type:	Commuter And Freight
Rail Name:	N.J. Transit
Rail Station:	Hoboken
Rail Miles Away:	less then a mile
Public Water:	Yes
Electric:	Yes
Gas:	Yes
Public Sewer:	Yes
Telephone:	Yes
Cable:	Yes
Fiber Optics:	Yes
Wetlands:	No
Sensitive Ecosystems/Habitats:	No
Endangered Species:	No
Historic/Archeological Site:	No
100 Year Flood Plain:	No
500 Year Flood Plain:	No
Environmental Report Copies:	Yes
List Containing Site:	State Prog
Preliminary Assessment:	Yes
Site Investigation:	Yes
Remedial Investigation:	No

CITY CHEMICAL CORP (Continued) **1000439700**

Remedial Action Workplan:	No
Voluntary Cleanup Program:	Yes
Environmental Litigation:	Yes
Remediation In Progress:	No
Remediation Estimated Complete Date:	Not reported
Regulatory sign-off:	No
Regulatory Sign-Off Description:	Not reported
Other Incentives:	No
Low Interest Rates:	No
HDSRF Grants:	No
TIF:	No
HDSRF Loans:	No
USA Loans:	No
USA Grants:	No
Designated Redevelopment Area:	No
Environmental Opportunity Zone:	No
Tax Rebate or Abatement:	No
Empowerment Zone (Federal):	No
Urban Coordinating Council Neighborhood:	No
Enterprise Community (Federal):	No
Urban Enterprise Zone:	No
Additional Comments:	D: Multi-Phased RA - Multiple Source/Release to Multi-Media Including GW 1/27/1999 ISRA 6/8/1998 Spill Act Defence Govt. Entity 2/5/2015 Stop Bill-Spill Act Exempt Gov 6/9/2016
County_int_FK:	9
Municipality_int_FK:	252
Planning Area Designation:	Planning Area 1
Authorized Representative Email:	Not reported
Authorized Representative Phone:	9999999999
General Comments:	Approximately two acres along the border of Hoboken and within walking distance of a proposed Hudson Bergen Light Rail Station. LSRP Name RONALD F ADAMS JR THOMAS S SMITH (617) 221 - 3700 Close to the Holland Tunnel along the Palisades.

NJEMS:

Name:	ENTACT
Address:	100 HOBOKEN AVE
City,State,Zip:	JERSEY CITY, NJ 07310
Site Id:	593657
Municipality:	JERSEY CITY
Municipality Name From Spatial Overlay:	JERSEY CITY
GNIS Civil Code For Municipality:	885264
Municipal Code (NJ-1040):	0906
X Coord:	617741
Y Coord:	693206
Coord System:	NJ STATE PLANE (NAD83) - USFEET
Coord Type:	Exact Address Match
Coord Orign:	DEP-GIS
State Standard Numeric Code From Spatial Overlay:	0906
Unique Feature Number For Municipality From Spatial Overlay:	3401736000
Eleven Digit Hydrologic Unit Code From Spatial Overlay):	02030101170
Fourteen Digit Hydrologic Unit Code From Spatial Overlay:	02030101170010
Watershed Management Area Number From Spatial Overlay:	05
Watershed Management Area Name From Spatial Overlay:	Hackensack, Hudson, and Pascack
Water Region Code From Spatial Overlay:	1
Water Region Name From Spatial Overlay:	Northeast
Sub Watershed Name From Overlay:	Hudson River

CITY CHEMICAL CORP (Continued) **1000439700**

Watershed Name From Spatial Overlay: Hudson River

Name: CITY CHEMICAL CORP FORMER
Address: 100 HOBOKEN AVE
City,State,Zip: JERSEY CITY, NJ 07302
Site Id: 7442
Municipality: JERSEY CITY
Municipality Name From Spatial Overlay: JERSEY CITY
GNIS Civil Code For Municipality: 885264
Municipal Code (NJ-1040): 0906
X Coord: 617758.3
Y Coord: 693379.71
Coord System: NJ STATE PLANE (NAD83) - USFEET
Coord Type: Digital Image
Coord Orign: DEP-Program
State Standard Numeric Code From Spatial Overlay: 0906
Unique Feature Number For Municipality From Spatial Overlay: 3401736000
Eleven Digit Hydrologic Unit Code From Spatial Overlay): 02030101170
Fourteen Digit Hydrologic Unit Code From Spatial Overlay: 02030101170010
Watershed Management Area Number From Spatial Overlay: 05
Watershed Management Area Name From Spatial Overlay: Hackensack, Hudson, and Pascack
Water Region Code From Spatial Overlay: 1
Water Region Name From Spatial Overlay: Northeast
Sub Watershed Name From Overlay: Hudson River
Watershed Name From Spatial Overlay: Hudson River

LIENS 2:
Facility Name: CITY CHEMICAL CORP
Facility Address: 100 HOBOKEN AVENUE
Facility City: JERSEY CITY
EPA ID: NJD001306414
Effective Date: 03/14/2000
Facility State: NJ
Lien: LP-1
Facility Zip: 07310
Party Name: JERSEY CITY REDEVELOPEMENT AGENCY
Reg: 02
Release Date: 03/25/2016
Start Date: 03/14/2000
Complete Date: 03/25/2016
Party Name: Not reported
Party Name: Not reported
Party Name: Not reported
Party Name: Not reported
Party Name: Not reported
Party Name: Not reported
Party Name: Not reported
Party Name: Not reported
Party Name: Not reported
Party Name: Not reported
Party Name: Not reported
Party Name: Not reported
Address: Not reported

NJ Release:
Name: CITY CHEMICAL CORP
Address: 100 HOBOKEN AVE

CITY CHEMICAL CORP (Continued) **1000439700**

City,State,Zip:	JERSEY CITY, NJ
Facility Type:	Industrial
Facility Phone:	Not reported
Incident Date:	11/25/1991
Incident Time:	Not reported
Trenton Dispatch Log Number:	18913
Case Number:	91-11-26-1202-23
Date Received:	11/26/1991
Nature of Incident:	Other
Operator:	RICH
Incident Type:	Not reported
Incident Location:	Not reported
Location:	Facility
Other Location:	Not reported
Contact Name:	Not reported
Caller Name:	REDACTED
Caller Title:	Not reported
Caller Address:	Not reported
Caller City,St,Zip:	Not reported
Caller Telephone:	Not reported
Substance(s):	HYDROZENE, ACIDS, SOLVENTS, FLAMABLES, CYANIDES, HYDRAZINE, ANHYDROUS
Substance Type:	Liquid
Substance Identity:	Known
CAS Number:	302012
A310 Letter:	Yes
TCPA Chemical:	No
Hazrds Material:	Yes
COMU:	0906
Ref. Code:	014
Amt Released:	UNKNOWN
Contained:	Yes
Release Type:	Terminated
Release VE:	Not reported
Injuries:	No
Public Exposure:	No
Facility Evacuation:	No
Police at Scene:	No
Firemen at Scene:	No
Contamination of:	Land
Receiving Water:	Not reported
Status at Spill:	DRUMS ALL OVER IN UNSTABLE CONDITION INSIDE BUILDINGS, LEAKING & RUSTED OUT, CRYSTALIZED CHEMS ALSO
NJ Spill Date:	1991-11-26 00:00:00
NJ Spill Time:	Not reported
NJ Spill Name:	OEM
NJ Spill Title:	Not reported
NJ Spill Phone:	609-882-2000
Other Date:	Not reported
Other Time:	Not reported
Other Name:	Not reported
Other Title:	Not reported
Other Telephone:	Not reported
Public Evacuation:	No
Assistance Requested:	No
Wind Direction/Speed:	Not reported
Local Municipality Notified:	Not reported
Local Municipality Name:	JERSEY CITY

CITY CHEMICAL CORP (Continued) **1000439700**

Local Municipality Title:	OPR 371
Local Municipality Telephone:	201-547-5477
Local Municipality Date:	11/26/1991
Local Municipality Time:	1213
Incident Description:	SLOPPY HOUSEKEEPING
Incident Name:	JODIE STEIN
Incident Referred To:	DRPSR
Incident Region:	Metro
Incident Telephone:	Office,Faxed
Incident Date:	11/26/1991
Incident time:	1207
Incident ITM:	B
Comments: Not reported	
Date A310 Letter Printed:	1991-11-26 00:00:00
Date Local Authority Was Notified:	Not reported
Date Updated:	Not reported
Date Report Faxed to Local Authority:	Not reported
Local Authority Notification Date:	Not reported
Rep Receive Date:	Not reported
Reporter Type:	Not reported
Reporter Name:	Not reported
Reporter Title:	Not reported
Reporter Org:	Not reported
Reporter Address:	Not reported
Reporter City,St,Zip:	Not reported
Reporter County:	Not reported
Incident Status:	Not reported
Incident Category Source:	Not reported
Incident Source Name:	Not reported
Incident Source Address:	Not reported
Incident Source Address 2:	Not reported
Incident Source City,St,Zip:	Not reported
Incident Source County:	Not reported
DEP Requested:	Not reported
Confidential:	Not reported
Notify Type:	Not reported
Road Closed:	Not reported
Direction:	Not reported
Responsible Party:	Known
Responsible Party Name:	CITY CHEMICAL CORP
Responsible Party Contact:	PETER WOLPERT
Responsible Party Title:	OWNER
Responsible Party Phone:	Not reported
Responsible Party Street:	100 HOBOKEN AVE
Responsible Party County:	HUDSON
Responsible Party City,St,Zip:	JERSEY CITY, NJ
Memo. Of Understanding:	Not reported
Drill/trng Exercise:	Not reported
Hazardous:	Not reported

Name:	ACROSS FROM
Address:	100 HOBOKEN AVE
City,State,Zip:	JERSEY CITY, NJ
Facility Type:	Commercial
Facility Phone:	Not reported
Incident Date:	11/15/1995
Incident Time:	1400

CITY CHEMICAL CORP (Continued) **1000439700**

Trenton Dispatch Log Number:	18369
Case Number:	95-11-15-1437-17
Date Received:	11/15/1995
Nature of Incident:	Other
Operator:	PAT
Incident Type:	Not reported
Incident Location:	Not reported
Location:	Other
Other Location:	Not reported
Contact Name:	Not reported
Caller Name:	REDACTED
Caller Title:	Not reported
Caller Address:	Not reported
Caller City,St,Zip:	Not reported
Caller Telephone:	Not reported
Substance(s):	OIL VEGETABLE
Substance Type:	Liquid
Substance Identity:	Suspected
CAS Number:	Not reported
A310 Letter:	No
TCPA Chemical:	No
Hazrds Material:	No
COMU:	0906
Ref. Code:	009
Amt Released:	15 LBS
Contained:	No
Release Type:	Terminated
Release VE:	Estimate
Injuries:	No
Public Exposure:	No
Facility Evacuation:	No
Police at Scene:	No
Firemen at Scene:	No
Contamination of:	Water
Receiving Water:	UNKNOWN
Status at Spill:	EPA STRIKE TEAM MEMBER OBSERVED RP DUMPING WHITE FLAKEY MATERIAL INTO STORM DRAIN. MATERIAL BELIEVED TO BE VEGETABLE OIL WAX.
NJ Spill Date:	1995-11-15 00:00:00
NJ Spill Time:	Not reported
NJ Spill Name:	NJSP-OEM
NJ Spill Title:	FAXED
NJ Spill Phone:	Not reported
Other Date:	Not reported
Other Time:	Not reported
Other Name:	Not reported
Other Title:	Not reported
Other Telephone:	Not reported
Public Evacuation:	No
Assistance Requested:	Yes
Wind Direction/Speed:	Not reported
Local Municipality Notified:	Not reported
Local Municipality Name:	Not reported
Local Municipality Title:	Not reported
Local Municipality Telephone:	Not reported
Local Municipality Date:	Not reported
Local Municipality Time:	Not reported
Incident Description:	Illegal Dumping

CITY CHEMICAL CORP (Continued) **1000439700**

Incident Name:	Not reported
Incident Referred To:	OEP-WATER
Incident Region:	Metro
Incident Telephone:	Faxed,Mailed
Incident Date:	11/15/1995
Incident time:	Not reported
Incident ITM:	B
Incident Name:	Not reported
Incident Referred To:	DFG
Incident Region:	HQ
Incident Telephone:	Faxed
Incident Date:	1995-11-15 00:00:00
Incident Time:	Not reported
Incident ITM:	T
Comments: Not reported	
Date A310 Letter Printed:	1995-11-15 00:00:00
Date Local Authority Was Notified:	Not reported
Date Updated:	Not reported
Date Report Faxed to Local Authority:	1995-11-15 00:00:00
Local Authority Notification Date:	Not reported
Rep Receive Date:	Not reported
Reporter Type:	Not reported
Reporter Name:	Not reported
Reporter Title:	Not reported
Reporter Org:	Not reported
Reporter Address:	Not reported
Reporter City,St,Zip:	Not reported
Reporter County:	Not reported
Incident Status:	Not reported
Incident Category Source:	Not reported
Incident Source Name:	Not reported
Incident Source Address:	Not reported
Incident Source Address 2:	Not reported
Incident Source City,St,Zip:	Not reported
Incident Source County:	Not reported
DEP Requested:	Not reported
Confidential:	Not reported
Notify Type:	Not reported
Road Closed:	Not reported
Direction:	Not reported
Responsible Party:	Known
Responsible Party Name:	VAN LEER CHOCOLATES
Responsible Party Contact:	BOB MOHN
Responsible Party Title:	Not reported
Responsible Party Phone:	201-798-8080
Responsible Party Street:	ACROSS HOBOKEN AVE
Responsible Party County:	HUDSON
Responsible Party City,St,Zip:	JERSEY CITY, NJ
Memo. Of Understanding:	Not reported
Drill/trng Exercise:	Not reported
Hazardous:	Not reported
Name:	CITY CHEMICAL
Address:	100 HOBOKEN ST
City,State,Zip:	JERSEY CITY, NJ
Facility Type:	Industrial
Facility Phone:	Not reported

CITY CHEMICAL CORP (Continued) **1000439700**

Incident Date:	03/21/1992
Incident Time:	Not reported
Trenton Dispatch Log Number:	4609
Case Number:	92-3-21-0934-54
Date Received:	03/21/1992
Nature of Incident:	Other
Operator:	JIMH
Incident Type:	Not reported
Incident Location:	Not reported
Location:	Facility
Other Location:	Not reported
Contact Name:	Not reported
Caller Name:	REDACTED
Caller Title:	Not reported
Caller Address:	Not reported
Caller City,St,Zip:	Not reported
Caller Telephone:	Not reported
Substance(s):	ETHYL ETHER,ISOPROPYL ETHER,BENZOYL PEROXIDE, ETHYL ETHER
Substance Type:	Gas
Substance Identity:	Known
CAS Number:	60297
A310 Letter:	No
TCPA Chemical:	No
Hazrds Material:	Yes
COMU:	0906
Ref. Code:	001
Amt Released:	UNK
Contained:	Yes
Release Type:	Not reported
Release VE:	Not reported
Injuries:	No
Public Exposure:	No
Facility Evacuation:	No
Police at Scene:	No
Firemen at Scene:	No
Contamination of:	NONE
Receiving Water:	Not reported
Status at Spill:	MR. JANICEK ON SITE DURING CLEANUP.
NJ Spill Date:	1992-03-21 00:00:00
NJ Spill Time:	Not reported
NJ Spill Name:	OEM
NJ Spill Title:	Not reported
NJ Spill Phone:	609-882-2000
Other Date:	Not reported
Other Time:	Not reported
Other Name:	Not reported
Other Title:	Not reported
Other Telephone:	Not reported
Public Evacuation:	No
Assistance Requested:	No
Wind Direction/Speed:	Not reported
Local Municipality Notified:	Not reported
Local Municipality Name:	JERSEY CITY
Local Municipality Title:	Not reported
Local Municipality Telephone:	201-547-5477
Local Municipality Date:	03/21/1992
Local Municipality Time:	Not reported

CITY CHEMICAL CORP (Continued) **1000439700**

Incident Description:	CLEANUP OF SITE
Incident Name:	G.ALLEN
Incident Referred To:	DRPSR
Incident Region:	ER1
Incident Telephone:	Paged
Incident Date:	03/21/1992
Incident time:	0939
Incident ITM:	B
Incident Name:	S.DELIKAT
Incident Referred To:	DRPSR
Incident Region:	HQ1
Incident Telephone:	Paged
Incident Date:	1992-03-21 00:00:00
Incident Time:	0939
Incident ITM:	T
Comments: Not reported	
Date A310 Letter Printed:	Not reported
Date Local Authority Was Notified:	Not reported
Date Updated:	Not reported
Date Report Faxed to Local Authority:	Not reported
Local Authority Notification Date:	Not reported
Rep Receive Date:	Not reported
Reporter Type:	Not reported
Reporter Name:	Not reported
Reporter Title:	Not reported
Reporter Org:	Not reported
Reporter Address:	Not reported
Reporter City,St,Zip:	Not reported
Reporter County:	Not reported
Incident Status:	Not reported
Incident Category Source:	Not reported
Incident Source Name:	Not reported
Incident Source Address:	Not reported
Incident Source Address 2:	Not reported
Incident Source City,St,Zip:	Not reported
Incident Source County:	Not reported
DEP Requested:	Not reported
Confidential:	Not reported
Notify Type:	Not reported
Road Closed:	Not reported
Direction:	Not reported
Responsible Party:	Known
Responsible Party Name:	CITY CHEMICAL
Responsible Party Contact:	Not reported
Responsible Party Title:	Not reported
Responsible Party Phone:	Not reported
Responsible Party Street:	100 HOBOKEN ST
Responsible Party County:	HUDSON
Responsible Party City,St,Zip:	JERSEY CITY, NJ
Memo. Of Understanding:	Not reported
Drill/trng Exercise:	Not reported
Hazardous:	Not reported
Name:	CITY CHEMICAL
Address:	100 HOBOKEN AVE
City,State,Zip:	JERSEY CITY, NJ
Facility Type:	Industrial

CITY CHEMICAL CORP (Continued) **1000439700**

Facility Phone:	Not reported
Incident Date:	03/20/1992
Incident Time:	Not reported
Trenton Dispatch Log Number:	4531
Case Number:	92-3-20-0735-06
Date Received:	03/20/1992
Nature of Incident:	Other
Operator:	JIMH
Incident Type:	Not reported
Incident Location:	Not reported
Location:	Facility
Other Location:	Not reported
Contact Name:	Not reported
Caller Name:	REDACTED
Caller Title:	Not reported
Caller Address:	Not reported
Caller City,St,Zip:	Not reported
Caller Telephone:	Not reported
Substance(s):	PICRIC ACID, CRYSTALIZED
Substance Type:	Solid
Substance Identity:	Known
CAS Number:	Not reported
A310 Letter:	No
TCPA Chemical:	No
Hazrds Material:	Yes
COMU:	0906
Ref. Code:	001
Amt Released:	50 LBS
Contained:	Yes
Release Type:	Terminated
Release VE:	Estimate
Injuries:	No
Public Exposure:	No
Facility Evacuation:	No
Police at Scene:	No
Firemen at Scene:	Yes
Contamination of:	NONE
Receiving Water:	Not reported
Status at Spill:	FOUND CONTAINERS AT ABOVE LOCATION
NJ Spill Date:	1992-03-20 00:00:00
NJ Spill Time:	Not reported
NJ Spill Name:	OEM
NJ Spill Title:	Not reported
NJ Spill Phone:	609-882-2000
Other Date:	Not reported
Other Time:	Not reported
Other Name:	Not reported
Other Title:	Not reported
Other Telephone:	Not reported
Public Evacuation:	No
Assistance Requested:	Yes
Wind Direction/Speed:	Not reported
Local Municipality Notified:	Not reported
Local Municipality Name:	JERSEY CITY
Local Municipality Title:	Not reported
Local Municipality Telephone:	201-547-5477
Local Municipality Date:	03/20/1992

CITY CHEMICAL CORP (Continued) **1000439700**

Local Municipality Time:	Not reported
Incident Description:	INVESTIGATION OF SITE
Incident Name:	G.ALLEN
Incident Referred To:	DRPSR
Incident Region:	ER1
Incident Telephone:	Paged
Incident Date:	03/20/1992
Incident time:	0739
Incident ITM:	B
Incident Name:	S.DELIKAT
Incident Referred To:	DRPSR
Incident Region:	HQ1
Incident Telephone:	Paged
Incident Date:	1992-03-20 00:00:00
Incident Time:	0740
Incident ITM:	T
Comments: Not reported	
Date A310 Letter Printed:	1992-03-20 00:00:00
Date Local Authority Was Notified:	Not reported
Date Updated:	Not reported
Date Report Faxed to Local Authority:	1992-03-20 00:00:00
Local Authority Notification Date:	Not reported
Rep Receive Date:	Not reported
Reporter Type:	Not reported
Reporter Name:	Not reported
Reporter Title:	Not reported
Reporter Org:	Not reported
Reporter Address:	Not reported
Reporter City,St,Zip:	Not reported
Reporter County:	Not reported
Incident Status:	Not reported
Incident Category Source:	Not reported
Incident Source Name:	Not reported
Incident Source Address:	Not reported
Incident Source Address 2:	Not reported
Incident Source City,St,Zip:	Not reported
Incident Source County:	Not reported
DEP Requested:	Not reported
Confidential:	Not reported
Notify Type:	Not reported
Road Closed:	Not reported
Direction:	Not reported
Responsible Party:	Known
Responsible Party Name:	CITY CHEMICAL
Responsible Party Contact:	PETER WOLPERT
Responsible Party Title:	Not reported
Responsible Party Phone:	Not reported
Responsible Party Street:	100 HOBOKEN AVE
Responsible Party County:	HUDSON
Responsible Party City,St,Zip:	JERSEY CITY, NJ
Memo. Of Understanding:	Not reported
Drill/trng Exercise:	Not reported
Hazardous:	Not reported
Name:	CITY CHEMICAL
Address:	100 HOBOKEN AVE
City,State,Zip:	JERSEY CITY, NJ

CITY CHEMICAL CORP (Continued) **1000439700**

Facility Type:	Industrial
Facility Phone:	Not reported
Incident Date:	03/18/1992
Incident Time:	0700
Trenton Dispatch Log Number:	4406
Case Number:	92-3-18-0732-41
Date Received:	03/18/1992
Nature of Incident:	Citizen
Operator:	CARM
Incident Type:	Not reported
Incident Location:	Not reported
Location:	Facility
Other Location:	Not reported
Contact Name:	Not reported
Caller Name:	REDACTED
Caller Title:	Not reported
Caller Address:	Not reported
Caller City,St,Zip:	Not reported
Caller Telephone:	Not reported
Substance(s):	DRUMS
Substance Type:	Liquid
Substance Identity:	Known
CAS Number:	Not reported
A310 Letter:	Yes
TCPA Chemical:	No
Hazrds Material:	Unknown
COMU:	0906
Ref. Code:	001
Amt Released:	UNKNOWN
Contained:	Unknown
Release Type:	Not reported
Release VE:	Not reported
Injuries:	No
Public Exposure:	No
Facility Evacuation:	No
Police at Scene:	Yes
Firemen at Scene:	No
Contamination of:	Land
Receiving Water:	NONE
Status at Spill:	NJDEPE BER REG 1 WALT JANICEK IS ASSISTING NJ CRIMINAL JUSTICE WITH INVESTIGATION AT REPORTED LOCATION.
NJ Spill Date:	1992-03-18 00:00:00
NJ Spill Time:	Not reported
NJ Spill Name:	OEM
NJ Spill Title:	Not reported
NJ Spill Phone:	609-882-2000
Other Date:	Not reported
Other Time:	Not reported
Other Name:	Not reported
Other Title:	Not reported
Other Telephone:	Not reported
Public Evacuation:	No
Assistance Requested:	Yes
Wind Direction/Speed:	Not reported
Local Municipality Notified:	Not reported
Local Municipality Name:	JERSEY CITY
Local Municipality Title:	DISP 392

CITY CHEMICAL CORP (Continued) **1000439700**

Local Municipality Telephone:	201-547-5477
Local Municipality Date:	03/18/1992
Local Municipality Time:	0742
Incident Description:	DRUMS INVESTIGATION
Incident Name:	Not reported
Incident Referred To:	DRPSR
Incident Region:	ER1
Incident Telephone:	Office,Fax
Incident Date:	03/18/1992
Incident time:	0732
Incident ITM:	T
Comments: Not reported	
Date A310 Letter Printed:	Not reported
Date Local Authority Was Notified:	Not reported
Date Updated:	Not reported
Date Report Faxed to Local Authority:	Not reported
Local Authority Notification Date:	Not reported
Rep Receive Date:	Not reported
Reporter Type:	Not reported
Reporter Name:	Not reported
Reporter Title:	Not reported
Reporter Org:	Not reported
Reporter Address:	Not reported
Reporter City,St,Zip:	Not reported
Reporter County:	Not reported
Incident Status:	Not reported
Incident Category Source:	Not reported
Incident Source Name:	Not reported
Incident Source Address:	Not reported
Incident Source Address 2:	Not reported
Incident Source City,St,Zip:	Not reported
Incident Source County:	Not reported
DEP Requested:	Not reported
Confidential:	Not reported
Notify Type:	Not reported
Road Closed:	Not reported
Direction:	Not reported
Responsible Party:	Known
Responsible Party Name:	CITY CHEMICAL
Responsible Party Contact:	Not reported
Responsible Party Title:	Not reported
Responsible Party Phone:	Not reported
Responsible Party Street:	100 HOBOKEN AVE
Responsible Party County:	HUDSON
Responsible Party City,St,Zip:	JERSEY CITY, NJ
Memo. Of Understanding:	Not reported
Drill/trng Exercise:	Not reported
Hazardous:	Not reported

Name:	CITY CHEMICAL
Address:	100 HOBOKEN AVE
City,State,Zip:	JERSEY CITY, NJ
Facility Type:	Industrial
Facility Phone:	Not reported
Incident Date:	02/20/1992
Incident Time:	1100
Trenton Dispatch Log Number:	2972

CITY CHEMICAL CORP (Continued) **1000439700**

Case Number:	92-2-21-1243-16
Date Received:	02/21/1992
Nature of Incident:	Other
Operator:	ROGER
Incident Type:	Not reported
Incident Location:	Not reported
Location:	Facility
Other Location:	Not reported
Contact Name:	Not reported
Caller Name:	REDACTED
Caller Title:	Not reported
Caller Address:	Not reported
Caller City,St,Zip:	Not reported
Caller Telephone:	Not reported
Substance(s):	5-35 GAL FIBER CONTAINERS, AMMONIUM PICRATE, DRY
Substance Type:	Solid
Substance Identity:	Known
CAS Number:	131748
A310 Letter:	Yes
TCPA Chemical:	No
Hazrds Material:	Yes
COMU:	0906
Ref. Code:	001
Amt Released:	175 GALS
Contained:	Unknown
Release Type:	Terminated
Release VE:	Potential
Injuries:	No
Public Exposure:	No
Facility Evacuation:	No
Police at Scene:	Yes
Firemen at Scene:	Yes
Contamination of:	Land,Water
Receiving Water:	UNKNOWN
Status at Spill:	ABOVE CONTAINERS ARE UNSTABLE- UNSAFE (SHOCK SENITIVE) CONTAINERS ARE NEAR A STORM DRAIN .
NJ Spill Date:	1992-02-21 00:00:00
NJ Spill Time:	Not reported
NJ Spill Name:	OEM
NJ Spill Title:	Not reported
NJ Spill Phone:	609-882-2000
Other Date:	Not reported
Other Time:	Not reported
Other Name:	Not reported
Other Title:	Not reported
Other Telephone:	Not reported
Public Evacuation:	No
Assistance Requested:	Yes
Wind Direction/Speed:	Not reported
Local Municipality Notified:	Not reported
Local Municipality Name:	JERSEY CITY
Local Municipality Title:	OPER.#383
Local Municipality Telephone:	201-547-5477
Local Municipality Date:	02/21/1992
Local Municipality Time:	1251
Incident Description:	Abandoned Containers
Incident Name:	C.GIBBONS

CITY CHEMICAL CORP (Continued) **1000439700**

Incident Referred To:	DRPSR
Incident Region:	ER1
Incident Telephone:	Office,Faxed
Incident Date:	02/21/1992
Incident time:	1249
Incident ITM:	T
Comments: Not reported	
Date A310 Letter Printed:	1992-02-21 00:00:00
Date Local Authority Was Notified:	Not reported
Date Updated:	Not reported
Date Report Faxed to Local Authority:	1992-02-21 00:00:00
Local Authority Notification Date:	Not reported
Rep Receive Date:	Not reported
Reporter Type:	Not reported
Reporter Name:	Not reported
Reporter Title:	Not reported
Reporter Org:	Not reported
Reporter Address:	Not reported
Reporter City,St,Zip:	Not reported
Reporter County:	Not reported
Incident Status:	Not reported
Incident Category Source:	Not reported
Incident Source Name:	Not reported
Incident Source Address:	Not reported
Incident Source Address 2:	Not reported
Incident Source City,St,Zip:	Not reported
Incident Source County:	Not reported
DEP Requested:	Not reported
Confidential:	Not reported
Notify Type:	Not reported
Road Closed:	Not reported
Direction:	Not reported
Responsible Party:	Known
Responsible Party Name:	CITY CHEMICAL
Responsible Party Contact:	PETER WOLPERT
Responsible Party Title:	PRESIDENT
Responsible Party Phone:	Not reported
Responsible Party Street:	100 HOBOKEN AVE
Responsible Party County:	HUDSON
Responsible Party City,St,Zip:	JERSEY CITY, NJ
Memo. Of Understanding:	Not reported
Drill/trng Exercise:	Not reported
Hazardous:	Not reported

Name:	CITY CHEMICAL
Address:	100 HOBOKEN AV
City,State,Zip:	JERSEY CITY, NJ
Facility Type:	Industrial
Facility Phone:	Not reported
Incident Date:	02/13/1997
Incident Time:	1606
Trenton Dispatch Log Number:	1895
Case Number:	97-2-13-1604-57
Date Received:	02/13/1997
Nature of Incident:	Municipal
Operator:	KIM
Incident Type:	Not reported

CITY CHEMICAL CORP (Continued) **1000439700**

Incident Location:	Not reported
Location:	Other
Other Location:	Not reported
Contact Name:	Not reported
Caller Name:	REDACTED
Caller Title:	Not reported
Caller Address:	Not reported
Caller City,St,Zip:	Not reported
Caller Telephone:	Not reported
Substance(s):	OXIDIZER, CESIUM HYDROXIDE
Substance Type:	Liquid
Substance Identity:	Known
CAS Number:	21351791
A310 Letter:	No
TCPA Chemical:	No
Hazrds Material:	Yes
COMU:	0906
Ref. Code:	001
Amt Released:	UNKNOWN
Contained:	No
Release Type:	Intermittent
Release VE:	Not reported
Injuries:	No
Public Exposure:	No
Facility Evacuation:	No
Police at Scene:	No
Firemen at Scene:	No
Contamination of:	Land
Receiving Water:	Not reported
Status at Spill:	UNKNOWN NUMBER OF 55 GAL CONTAINERS LEAKING MATERIAL. HUDSON REG REQUESTING ASSISTANCE.
NJ Spill Date:	Not reported
NJ Spill Time:	Not reported
NJ Spill Name:	Not reported
NJ Spill Title:	Not reported
NJ Spill Phone:	Not reported
Other Date:	Not reported
Other Time:	Not reported
Other Name:	Not reported
Other Title:	Not reported
Other Telephone:	Not reported
Public Evacuation:	No
Assistance Requested:	Yes
Wind Direction/Speed:	Not reported
Local Municipality Notified:	Not reported
Local Municipality Name:	Not reported
Local Municipality Title:	Not reported
Local Municipality Telephone:	Not reported
Local Municipality Date:	Not reported
Local Municipality Time:	Not reported
Incident Description:	Sloppy Housekeeping
Incident Name:	HAYDER CAMARGO
Incident Referred To:	DRPSR
Incident Region:	ER1
Incident Telephone:	Office
Incident Date:	02/13/1997
Incident time:	1612

CITY CHEMICAL CORP (Continued) **1000439700**

Incident ITM:	B
Comments: Not reported	
Date A310 Letter Printed:	Not reported
Date Local Authority Was Notified:	Not reported
Date Updated:	Not reported
Date Report Faxed to Local Authority:	Not reported
Local Authority Notification Date:	Not reported
Rep Receive Date:	Not reported
Reporter Type:	Not reported
Reporter Name:	Not reported
Reporter Title:	Not reported
Reporter Org:	Not reported
Reporter Address:	Not reported
Reporter City,St,Zip:	Not reported
Reporter County:	Not reported
Incident Status:	Not reported
Incident Category Source:	Not reported
Incident Source Name:	Not reported
Incident Source Address:	Not reported
Incident Source Address 2:	Not reported
Incident Source City,St,Zip:	Not reported
Incident Source County:	Not reported
DEP Requested:	Not reported
Confidential:	Not reported
Notify Type:	Not reported
Road Closed:	Not reported
Direction:	Not reported
Responsible Party:	Known
Responsible Party Name:	CITY CHEMICAL
Responsible Party Contact:	Not reported
Responsible Party Title:	Not reported
Responsible Party Phone:	Not reported
Responsible Party Street:	100 HOBOKEN AV
Responsible Party County:	HUDSON
Responsible Party City,St,Zip:	JERSEY CITY, NJ
Memo. Of Understanding:	Not reported
Drill/trng Exercise:	Not reported
Hazardous:	Not reported
Name:	CITY CHEMICAL CORP
Address:	100 HOBOKEN AV
City,State,Zip:	JERSEY CITY, NJ
Facility Type:	Not reported
Facility Phone:	Not reported
Incident Date:	02/02/2001
Incident Time:	Not reported
Trenton Dispatch Log Number:	73880
Case Number:	01-02-02-0128-51
Date Received:	02/02/2001
Nature of Incident:	Not reported
Operator:	JON
Incident Type:	Not reported
Incident Location:	Not reported
Location:	Other
Other Location:	Not reported
Contact Name:	Not reported
Caller Name:	REDACTED

CITY CHEMICAL CORP (Continued) **1000439700**

Caller Title:	Not reported
Caller Address:	Not reported
Caller City,St,Zip:	Not reported
Caller Telephone:	Not reported
Substance(s):	Not reported
Substance Type:	Not reported
Substance Identity:	Not reported
CAS Number:	Not reported
A310 Letter:	False
TCPA Chemical:	Not reported
Hazrds Material:	Not reported
COMU:	0906
Ref. Code:	101
Amt Released:	Not reported
Contained:	Not reported
Release Type:	Not reported
Release VE:	Not reported
Injuries:	Not reported
Public Exposure:	Not reported
Facility Evacuation:	Not reported
Police at Scene:	Not reported
Firemen at Scene:	Not reported
Contamination of:	Not reported
Receiving Water:	Not reported
Status at Spill:	SITE OF MOA
NJ Spill Date:	Not reported
NJ Spill Time:	Not reported
NJ Spill Name:	Not reported
NJ Spill Title:	Not reported
NJ Spill Phone:	Not reported
Other Date:	Not reported
Other Time:	Not reported
Other Name:	Not reported
Other Title:	Not reported
Other Telephone:	Not reported
Public Evacuation:	Not reported
Assistance Requested:	Not reported
Wind Direction/Speed:	0
Local Municipality Notified:	No
Local Municipality Name:	Not reported
Local Municipality Title:	Not reported
Local Municipality Telephone:	Not reported
Local Municipality Date:	Not reported
Local Municipality Time:	Not reported
Incident Description:	Not reported
Incident Name:	Not reported
Incident Referred To:	Not reported
Incident Region:	Not reported
Incident Telephone:	Not reported
Incident Date:	Not reported
Incident time:	Not reported
Incident ITM:	Not reported
Comments: Not reported	
Date A310 Letter Printed:	Not reported
Date Local Authority Was Notified:	Not reported
Date Updated:	Not reported
Date Report Faxed to Local Authority:	Not reported

CITY CHEMICAL CORP (Continued) **1000439700**

Local Authority Notification Date:	Not reported
Rep Receive Date:	Not reported
Reporter Type:	Not reported
Reporter Name:	Not reported
Reporter Title:	Not reported
Reporter Org:	Not reported
Reporter Address:	Not reported
Reporter City,St,Zip:	Not reported
Reporter County:	Not reported
Incident Status:	Not reported
Incident Category Source:	Not reported
Incident Source Name:	Not reported
Incident Source Address:	Not reported
Incident Source Address 2:	Not reported
Incident Source City,St,Zip:	Not reported
Incident Source County:	Not reported
DEP Requested:	Not reported
Confidential:	Not reported
Notify Type:	Other
Road Closed:	Not reported
Direction:	Not reported
Responsible Party:	Not reported
Responsible Party Name:	Not reported
Responsible Party Contact:	Not reported
Responsible Party Title:	Not reported
Responsible Party Phone:	Not reported
Responsible Party Street:	Not reported
Responsible Party County:	Not reported
Responsible Party City,St,Zip:	Not reported
Memo. Of Understanding:	Yes
Drill/trng Exercise:	No
Hazardous:	Not reported

Name:	CITY CHEMICAL
Address:	100 HOBOKEN AVE
City,State,Zip:	JERSEY CITY, NJ
Facility Type:	Industrial
Facility Phone:	Not reported
Incident Date:	01/21/1992
Incident Time:	1350
Trenton Dispatch Log Number:	1168
Case Number:	92-1-21-1356-57
Date Received:	01/21/1992
Nature of Incident:	Municipal
Operator:	JIMS
Incident Type:	Not reported
Incident Location:	Not reported
Location:	Facility
Other Location:	Not reported
Contact Name:	Not reported
Caller Name:	REDACTED
Caller Title:	Not reported
Caller Address:	Not reported
Caller City,St,Zip:	Not reported
Caller Telephone:	Not reported
Substance(s):	ZIRCON TETRACHLORIDE, ACETALDEHYDE
Substance Type:	Liquid

CITY CHEMICAL CORP (Continued) **1000439700**

Substance Identity:	Known
CAS Number:	75070
A310 Letter:	No
TCPA Chemical:	Yes
Hazrds Material:	Yes
COMU:	0906
Ref. Code:	001
Amt Released:	UNKNOWN
Contained:	No
Release Type:	Continuous
Release VE:	Not reported
Injuries:	Unknown
Public Exposure:	Yes
Facility Evacuation:	No
Police at Scene:	Yes
Firemen at Scene:	Yes
Contamination of:	Air,Land,Water
Receiving Water:	UNKNOWN
Status at Spill:	FACILITY FIRE AND EXPLOSION OCCURRING AT SITE,UNKNOWN PUBLIC EVACUATION VARIOUS OTHER CHEMICALS INVOLVED IN FIRE
NJ Spill Date:	1992-01-21 00:00:00
NJ Spill Time:	1406
NJ Spill Name:	OEM
NJ Spill Title:	BOB HANSON
NJ Spill Phone:	609-882-2000
Other Date:	Not reported
Other Time:	Not reported
Other Name:	Not reported
Other Title:	Not reported
Other Telephone:	Not reported
Public Evacuation:	Unknown
Assistance Requested:	Yes
Wind Direction/Speed:	W/10
Local Municipality Notified:	Not reported
Local Municipality Name:	JERSEY CITY
Local Municipality Title:	Not reported
Local Municipality Telephone:	201-547-5477
Local Municipality Date:	01/21/1992
Local Municipality Time:	Not reported
Incident Description:	Fire,Explosion,Air Releas
Incident Name:	MATT GARAMONE
Incident Referred To:	DRPSR
Incident Region:	ER1
Incident Telephone:	Faxed
Incident Date:	01/21/1992
Incident time:	1407
Incident ITM:	T
Comments: Not reported	
Date A310 Letter Printed:	Not reported
Date Local Authority Was Notified:	Not reported
Date Updated:	Not reported
Date Report Faxed to Local Authority:	Not reported
Local Authority Notification Date:	Not reported
Rep Receive Date:	Not reported
Reporter Type:	Not reported
Reporter Name:	Not reported
Reporter Title:	Not reported

CITY CHEMICAL CORP (Continued) **1000439700**

Reporter Org:	Not reported
Reporter Address:	Not reported
Reporter City,St,Zip:	Not reported
Reporter County:	Not reported
Incident Status:	Not reported
Incident Category Source:	Not reported
Incident Source Name:	Not reported
Incident Source Address:	Not reported
Incident Source Address 2:	Not reported
Incident Source City,St,Zip:	Not reported
Incident Source County:	Not reported
DEP Requested:	Not reported
Confidential:	Not reported
Notify Type:	Not reported
Road Closed:	Not reported
Direction:	Not reported
Responsible Party:	Known
Responsible Party Name:	CITY CHEMICAL
Responsible Party Contact:	Not reported
Responsible Party Title:	Not reported
Responsible Party Phone:	Not reported
Responsible Party Street:	100 HOBOKEN AVE
Responsible Party County:	HUDSON
Responsible Party City,St,Zip:	JERSEY CITY, NJ
Memo. Of Understanding:	Not reported
Drill/trng Exercise:	Not reported
Hazardous:	Not reported

Name:	CITY CHEMICAL
Address:	100 HOBOKEN AVE
City,State,Zip:	JERSEY CITY, NJ
Facility Type:	Industrial
Facility Phone:	Not reported
Incident Date:	01/21/1992
Incident Time:	1400
Trenton Dispatch Log Number:	1172
Case Number:	92-1-21-1445-24
Date Received:	01/21/1992
Nature of Incident:	Facility
Operator:	JIMH
Incident Type:	Not reported
Incident Location:	Not reported
Location:	Facility
Other Location:	Not reported
Contact Name:	Not reported
Caller Name:	REDACTED
Caller Title:	Not reported
Caller Address:	Not reported
Caller City,St,Zip:	Not reported
Caller Telephone:	Not reported
Substance(s):	UNKNOWN LIQUID
Substance Type:	Liquid
Substance Identity:	Unknown
CAS Number:	Not reported
A310 Letter:	No
TCPA Chemical:	Unknown
Hazrds Material:	Unknown

CITY CHEMICAL CORP (Continued) **1000439700**

COMU:	0906
Ref. Code:	001
Amt Released:	UNK
Contained:	No
Release Type:	Continuous
Release VE:	Not reported
Injuries:	Unknown
Public Exposure:	Unknown
Facility Evacuation:	Unknown
Police at Scene:	Yes
Firemen at Scene:	Yes
Contamination of:	Air,Land,Water
Receiving Water:	UNK
Status at Spill:	FIRE AT ABOVE LOCATION .THIS IS ALL INFO GIVEN.
NJ Spill Date:	1992-01-21 00:00:00
NJ Spill Time:	Not reported
NJ Spill Name:	OEM
NJ Spill Title:	FAXED
NJ Spill Phone:	609-882-2000
Other Date:	Not reported
Other Time:	Not reported
Other Name:	Not reported
Other Title:	Not reported
Other Telephone:	Not reported
Public Evacuation:	Unknown
Assistance Requested:	Yes
Wind Direction/Speed:	Not reported
Local Municipality Notified:	Not reported
Local Municipality Name:	JERSEY CITY
Local Municipality Title:	Not reported
Local Municipality Telephone:	201-547-5477
Local Municipality Date:	01/21/1992
Local Municipality Time:	Not reported
Incident Description:	Fire,Smoke
Incident Name:	GARAMONE
Incident Referred To:	DRPSR
Incident Region:	ER1
Incident Telephone:	Paged
Incident Date:	01/21/1992
Incident time:	1453
Incident ITM:	B
Comments: Not reported	
Date A310 Letter Printed:	Not reported
Date Local Authority Was Notified:	Not reported
Date Updated:	Not reported
Date Report Faxed to Local Authority:	Not reported
Local Authority Notification Date:	Not reported
Rep Receive Date:	Not reported
Reporter Type:	Not reported
Reporter Name:	Not reported
Reporter Title:	Not reported
Reporter Org:	Not reported
Reporter Address:	Not reported
Reporter City,St,Zip:	Not reported
Reporter County:	Not reported
Incident Status:	Not reported
Incident Category Source:	Not reported

CITY CHEMICAL CORP (Continued) **1000439700**

Incident Source Name:	Not reported
Incident Source Address:	Not reported
Incident Source Address 2:	Not reported
Incident Source City,St,Zip:	Not reported
Incident Source County:	Not reported
DEP Requested:	Not reported
Confidential:	Not reported
Notify Type:	Not reported
Road Closed:	Not reported
Direction:	Not reported
Responsible Party:	Known
Responsible Party Name:	CITY CHEMICAL
Responsible Party Contact:	MR.TED FAILER
Responsible Party Title:	CONS. FOR CO
Responsible Party Phone:	Not reported
Responsible Party Street:	100 HOBOKEN AVE
Responsible Party County:	HUDSON
Responsible Party City,St,Zip:	JERSEY CITY, NJ
Memo. Of Understanding:	Not reported
Drill/trng Exercise:	Not reported
Hazardous:	Not reported

Click this hyperlink while viewing on your computer to access additional NJ RELEASE: detail in the EDR Site Report.

RCRA NonGen / NLR:

Date Form Received by Agency:	2007-01-01 00:00:00.0
Handler Name:	CITY CHEMICAL CORP CERCLA CLEANUP
Handler Address:	100 HOBOKEN AVE
Handler City,State,Zip:	JERSEY CITY, NJ 07302
EPA ID:	NJD001306414
Contact Name:	WILLIAM WEEKS
Contact Address:	HOBOKEN AVE
Contact City,State,Zip:	JERSEY CITY, NJ 07302
Contact Telephone:	201-653-6900
Contact Fax:	Not reported
Contact Email:	Not reported
Contact Title:	Not reported
EPA Region:	02
Land Type:	Not reported
Federal Waste Generator Description:	Not a generator, verified
Non-Notifier:	Not reported
Biennial Report Cycle:	Not reported
Accessibility:	Not reported
Active Site Indicator:	Not reported
State District Owner:	NJ
State District:	NORTHERN
Mailing Address:	HOBOKEN AVE
Mailing City,State,Zip:	JERSEY CITY, NJ 07302
Owner Name:	OWNERNAME
Owner Type:	Private
Operator Name:	OWNERNAME
Operator Type:	Private
Short-Term Generator Activity:	No
Importer Activity:	No
Mixed Waste Generator:	No
Transporter Activity:	No

CITY CHEMICAL CORP (Continued) **1000439700**

Transfer Facility Activity:	No
Recycler Activity with Storage:	No
Small Quantity On-Site Burner Exemption:	No
Smelting Melting and Refining Furnace Exemption:	No
Underground Injection Control:	No
Off-Site Waste Receipt:	No
Universal Waste Indicator:	No
Universal Waste Destination Facility:	No
Federal Universal Waste:	No
Active Site Fed-Reg Treatment Storage and Disposal Facility:	Not reported
Active Site Converter Treatment storage and Disposal Facility:	Not reported
Active Site State-Reg Treatment Storage and Disposal Facility:	Not reported
Active Site State-Reg Handler:	---
Federal Facility Indicator:	Not reported
Hazardous Secondary Material Indicator:	NN
Sub-Part K Indicator:	Not reported
Commercial TSD Indicator:	No
Treatment Storage and Disposal Type:	Not reported
2018 GPRA Permit Baseline:	Not on the Baseline
2018 GPRA Renewals Baseline:	Not on the Baseline
Permit Renewals Workload Universe:	Not reported
Permit Workload Universe:	Not reported
Permit Progress Universe:	Not reported
Post-Closure Workload Universe:	Not reported
Closure Workload Universe:	Not reported
202 GPRA Corrective Action Baseline:	No
Corrective Action Workload Universe:	No
Subject to Corrective Action Universe:	No
Non-TSDFs Where RCRA CA has Been Imposed Universe:	No
TSDFs Potentially Subject to CA Under 3004 (u)/(v) Universe:	No
TSDFs Only Subject to CA under Discretionary Auth Universe:	No
Corrective Action Priority Ranking:	No NCAPS ranking
Environmental Control Indicator:	No
Institutional Control Indicator:	No
Human Exposure Controls Indicator:	N/A
Groundwater Controls Indicator:	N/A
Operating TSDF Universe:	Not reported
Full Enforcement Universe:	Not reported
Significant Non-Complier Universe:	No
Unaddressed Significant Non-Complier Universe:	No
Addressed Significant Non-Complier Universe:	No
Significant Non-Complier With a Compliance Schedule Universe:	No
Financial Assurance Required:	Not reported
Handler Date of Last Change:	2009-01-23 15:19:35.0
Recognized Trader-Importer:	No
Recognized Trader-Exporter:	No
Importer of Spent Lead Acid Batteries:	No
Exporter of Spent Lead Acid Batteries:	No
Recycler Activity Without Storage:	Not reported
Manifest Broker:	Not reported
Sub-Part P Indicator:	Not reported

Hazardous Waste Summary:

Waste Code:	D002
Waste Description:	CORROSIVE WASTE

CITY CHEMICAL CORP (Continued) **1000439700**

Handler - Owner Operator:

Owner/Operator Indicator:	Owner
Owner/Operator Name:	OWNERNAME
Legal Status:	Private
Date Became Current:	Not reported
Date Ended Current:	Not reported
Owner/Operator Address:	NOT REQUIRED
Owner/Operator City,State,Zip:	NOT REQUIRED, WY 99999
Owner/Operator Telephone:	212-555-1212
Owner/Operator Telephone Ext:	Not reported
Owner/Operator Fax:	Not reported
Owner/Operator Email:	Not reported

Owner/Operator Indicator:	Owner
Owner/Operator Name:	OWNERNAME
Legal Status:	Private
Date Became Current:	Not reported
Date Ended Current:	Not reported
Owner/Operator Address:	NOT REQUIRED
Owner/Operator City,State,Zip:	NOT REQUIRED, WY 99999
Owner/Operator Telephone:	212-555-1212
Owner/Operator Telephone Ext:	Not reported
Owner/Operator Fax:	Not reported
Owner/Operator Email:	Not reported

Owner/Operator Indicator:	Operator
Owner/Operator Name:	OWNERNAME
Legal Status:	Private
Date Became Current:	Not reported
Date Ended Current:	Not reported
Owner/Operator Address:	NOT REQUIRED
Owner/Operator City,State,Zip:	NOT REQUIRED, WY 99999
Owner/Operator Telephone:	212-555-1212
Owner/Operator Telephone Ext:	Not reported
Owner/Operator Fax:	Not reported
Owner/Operator Email:	Not reported

Historic Generators:

Receive Date:	2006-01-01 00:00:00.0
Handler Name: CITY CHEMICAL CORP	
Federal Waste Generator Description:	Not a generator, verified
State District Owner:	NJ
Large Quantity Handler of Universal Waste:	No
Recognized Trader Importer:	No
Recognized Trader Exporter:	No
Spent Lead Acid Battery Importer:	No
Spent Lead Acid Battery Exporter:	No
Current Record:	No
Non Storage Recycler Activity:	Not reported
Electronic Manifest Broker:	Not reported

Receive Date:	2007-01-01 00:00:00.0
Handler Name: CITY CHEMICAL CORP CERCLA CLEANUP	
Federal Waste Generator Description:	Not a generator, verified
State District Owner:	NJ
Large Quantity Handler of Universal Waste:	No

CITY CHEMICAL CORP (Continued) **1000439700**

Recognized Trader Importer: No
Recognized Trader Exporter: No
Spent Lead Acid Battery Importer: No
Spent Lead Acid Battery Exporter: No
Current Record: Yes
Non Storage Recycler Activity: Not reported
Electronic Manifest Broker: Not reported

Receive Date: 1985-02-25 00:00:00.0
Handler Name: CITY CHEMICAL CORP
Federal Waste Generator Description: Not a generator, verified
State District Owner: NJ
Large Quantity Handler of Universal Waste: No
Recognized Trader Importer: No
Recognized Trader Exporter: No
Spent Lead Acid Battery Importer: No
Spent Lead Acid Battery Exporter: No
Current Record: No
Non Storage Recycler Activity: Not reported
Electronic Manifest Broker: Not reported

List of NAICS Codes and Descriptions:
NAICS Codes: No NAICS Codes Found

Facility Has Received Notices of Violation:
Found Violation: No
Agency Which Determined Violation: Not reported
Violation Short Description: Not reported
Date Violation was Determined: Not reported
Actual Return to Compliance Date: Not reported
Return to Compliance Qualifier: Not reported
Violation Responsible Agency: Not reported
Scheduled Compliance Date: Not reported
Enforcement Identifier: Not reported
Date of Enforcement Action: Not reported
Enforcement Responsible Agency: Not reported
Enforcement Docket Number: Not reported
Enforcement Attorney: Not reported
Corrective Action Component: Not reported
Appeal Initiated Date: Not reported
Appeal Resolution Date: Not reported
Disposition Status Date: Not reported
Disposition Status: Not reported
Disposition Status Description: Not reported
Consent/Final Order Sequence Number: Not reported
Consent/Final Order Respondent Name: Not reported
Consent/Final Order Lead Agency: Not reported
Enforcement Type: Not reported
Enforcement Responsible Person: Not reported
Enforcement Responsible Sub-Organization: Not reported
SEP Sequence Number: Not reported
SEP Expenditure Amount: Not reported
SEP Scheduled Completion Date: Not reported
SEP Actual Date: Not reported
SEP Defaulted Date: Not reported
SEP Type: Not reported

CITY CHEMICAL CORP (Continued) **1000439700**

SEP Type Description:	Not reported
Proposed Amount:	Not reported
Final Monetary Amount:	Not reported
Paid Amount:	Not reported
Final Count:	Not reported
Final Amount:	Not reported
Found Violation:	Yes
Agency Which Determined Violation:	State
Violation Short Description:	Generators - General
Date Violation was Determined:	1990-06-01 00:00:00.0
Actual Return to Compliance Date:	1990-08-28 00:00:00.0
Return to Compliance Qualifier:	Observed
Violation Responsible Agency:	State
Scheduled Compliance Date:	Not reported
Enforcement Identifier:	000
Date of Enforcement Action:	1990-10-26 00:00:00.0
Enforcement Responsible Agency:	State
Enforcement Docket Number:	Not reported
Enforcement Attorney:	NJ
Corrective Action Component:	No
Appeal Initiated Date:	Not reported
Appeal Resolution Date:	Not reported
Disposition Status Date:	Not reported
Disposition Status:	Not reported
Disposition Status Description:	Not reported
Consent/Final Order Sequence Number:	Not reported
Consent/Final Order Respondent Name:	Not reported
Consent/Final Order Lead Agency:	Not reported
Enforcement Type:	INITIAL 3008(A) COMPLIANCE
Enforcement Responsible Person:	NJ
Enforcement Responsible Sub-Organization:	M
SEP Sequence Number:	Not reported
SEP Expenditure Amount:	Not reported
SEP Scheduled Completion Date:	Not reported
SEP Actual Date:	Not reported
SEP Defaulted Date:	Not reported
SEP Type:	Not reported
SEP Type Description:	Not reported
Proposed Amount:	14000
Final Monetary Amount:	9800
Paid Amount:	9800
Final Count:	1
Final Amount:	9800
Found Violation:	No
Agency Which Determined Violation:	Not reported
Violation Short Description:	Not reported
Date Violation was Determined:	Not reported
Actual Return to Compliance Date:	Not reported
Return to Compliance Qualifier:	Not reported
Violation Responsible Agency:	Not reported
Scheduled Compliance Date:	Not reported
Enforcement Identifier:	Not reported
Date of Enforcement Action:	Not reported
Enforcement Responsible Agency:	Not reported
Enforcement Docket Number:	Not reported

CITY CHEMICAL CORP (Continued) **1000439700**

Enforcement Attorney:	Not reported
Corrective Action Component:	Not reported
Appeal Initiated Date:	Not reported
Appeal Resolution Date:	Not reported
Disposition Status Date:	Not reported
Disposition Status:	Not reported
Disposition Status Description:	Not reported
Consent/Final Order Sequence Number:	Not reported
Consent/Final Order Respondent Name:	Not reported
Consent/Final Order Lead Agency:	Not reported
Enforcement Type:	Not reported
Enforcement Responsible Person:	Not reported
Enforcement Responsible Sub-Organization:	Not reported
SEP Sequence Number:	Not reported
SEP Expenditure Amount:	Not reported
SEP Scheduled Completion Date:	Not reported
SEP Actual Date:	Not reported
SEP Defaulted Date:	Not reported
SEP Type:	Not reported
SEP Type Description:	Not reported
Proposed Amount:	Not reported
Final Monetary Amount:	Not reported
Paid Amount:	Not reported
Final Count:	Not reported
Final Amount:	Not reported

Found Violation:	Yes
Agency Which Determined Violation:	State
Violation Short Description:	Generators - General
Date Violation was Determined:	1990-06-01 00:00:00.0
Actual Return to Compliance Date:	1990-08-28 00:00:00.0
Return to Compliance Qualifier:	Observed
Violation Responsible Agency:	State
Scheduled Compliance Date:	Not reported
Enforcement Identifier:	001
Date of Enforcement Action:	1990-06-14 00:00:00.0
Enforcement Responsible Agency:	State
Enforcement Docket Number:	Not reported
Enforcement Attorney:	Not reported
Corrective Action Component:	No
Appeal Initiated Date:	Not reported
Appeal Resolution Date:	Not reported
Disposition Status Date:	Not reported
Disposition Status:	Not reported
Disposition Status Description:	Not reported
Consent/Final Order Sequence Number:	Not reported
Consent/Final Order Respondent Name:	Not reported
Consent/Final Order Lead Agency:	Not reported
Enforcement Type:	WRITTEN INFORMAL
Enforcement Responsible Person:	R2DEP
Enforcement Responsible Sub-Organization:	Not reported
SEP Sequence Number:	Not reported
SEP Expenditure Amount:	Not reported
SEP Scheduled Completion Date:	Not reported
SEP Actual Date:	Not reported
SEP Defaulted Date:	Not reported
SEP Type:	Not reported

CITY CHEMICAL CORP (Continued) **1000439700**

SEP Type Description:	Not reported
Proposed Amount:	Not reported
Final Monetary Amount:	Not reported
Paid Amount:	Not reported
Final Count:	Not reported
Final Amount:	Not reported
Found Violation:	Yes
Agency Which Determined Violation:	State
Violation Short Description:	Generators - General
Date Violation was Determined:	1990-06-01 00:00:00.0
Actual Return to Compliance Date:	1990-08-28 00:00:00.0
Return to Compliance Qualifier:	Observed
Violation Responsible Agency:	State
Scheduled Compliance Date:	Not reported
Enforcement Identifier:	000
Date of Enforcement Action:	1990-10-26 00:00:00.0
Enforcement Responsible Agency:	State
Enforcement Docket Number:	Not reported
Enforcement Attorney:	NJ
Corrective Action Component:	No
Appeal Initiated Date:	Not reported
Appeal Resolution Date:	Not reported
Disposition Status Date:	Not reported
Disposition Status:	Not reported
Disposition Status Description:	Not reported
Consent/Final Order Sequence Number:	Not reported
Consent/Final Order Respondent Name:	Not reported
Consent/Final Order Lead Agency:	Not reported
Enforcement Type:	INITIAL 3008(A) COMPLIANCE
Enforcement Responsible Person:	NJ
Enforcement Responsible Sub-Organization:	M
SEP Sequence Number:	Not reported
SEP Expenditure Amount:	Not reported
SEP Scheduled Completion Date:	Not reported
SEP Actual Date:	Not reported
SEP Defaulted Date:	Not reported
SEP Type:	Not reported
SEP Type Description:	Not reported
Proposed Amount:	14000
Final Monetary Amount:	9800
Paid Amount:	9800
Final Count:	1
Final Amount:	9800
Found Violation:	No
Agency Which Determined Violation:	Not reported
Violation Short Description:	Not reported
Date Violation was Determined:	Not reported
Actual Return to Compliance Date:	Not reported
Return to Compliance Qualifier:	Not reported
Violation Responsible Agency:	Not reported
Scheduled Compliance Date:	Not reported
Enforcement Identifier:	Not reported
Date of Enforcement Action:	Not reported
Enforcement Responsible Agency:	Not reported
Enforcement Docket Number:	Not reported

CITY CHEMICAL CORP (Continued) **1000439700**

Enforcement Attorney: Not reported
Corrective Action Component: Not reported
Appeal Initiated Date: Not reported
Appeal Resolution Date: Not reported
Disposition Status Date: Not reported
Disposition Status: Not reported
Disposition Status Description: Not reported
Consent/Final Order Sequence Number: Not reported
Consent/Final Order Respondent Name: Not reported
Consent/Final Order Lead Agency: Not reported
Enforcement Type: Not reported
Enforcement Responsible Person: Not reported
Enforcement Responsible Sub-Organization: Not reported
SEP Sequence Number: Not reported
SEP Expenditure Amount: Not reported
SEP Scheduled Completion Date: Not reported
SEP Actual Date: Not reported
SEP Defaulted Date: Not reported
SEP Type: Not reported
SEP Type Description: Not reported
Proposed Amount: Not reported
Final Monetary Amount: Not reported
Paid Amount: Not reported
Final Count: Not reported
Final Amount: Not reported

Found Violation: Yes
Agency Which Determined Violation: State
Violation Short Description: Generators - General
Date Violation was Determined: 1990-10-26 00:00:00.0
Actual Return to Compliance Date: 1991-01-28 00:00:00.0
Return to Compliance Qualifier: Observed
Violation Responsible Agency: State
Scheduled Compliance Date: Not reported
Enforcement Identifier: 000
Date of Enforcement Action: 1991-06-28 00:00:00.0
Enforcement Responsible Agency: State
Enforcement Docket Number: Not reported
Enforcement Attorney: NJ
Corrective Action Component: No
Appeal Initiated Date: Not reported
Appeal Resolution Date: Not reported
Disposition Status Date: Not reported
Disposition Status: Not reported
Disposition Status Description: Not reported
Consent/Final Order Sequence Number: Not reported
Consent/Final Order Respondent Name: Not reported
Consent/Final Order Lead Agency: Not reported
Enforcement Type: FINAL 3008(A) COMPLIANCE ORDER
Enforcement Responsible Person: NJ
Enforcement Responsible Sub-Organization: M
SEP Sequence Number: Not reported
SEP Expenditure Amount: Not reported
SEP Scheduled Completion Date: Not reported
SEP Actual Date: Not reported
SEP Defaulted Date: Not reported
SEP Type: Not reported

CITY CHEMICAL CORP (Continued) **1000439700**

SEP Type Description: Not reported
Proposed Amount: Not reported
Final Monetary Amount: Not reported
Paid Amount: Not reported
Final Count: Not reported
Final Amount: Not reported

Found Violation: Yes
Agency Which Determined Violation: State
Violation Short Description: Generators - General
Date Violation was Determined: 1992-09-09 00:00:00.0
Actual Return to Compliance Date: 1998-05-29 00:00:00.0
Return to Compliance Qualifier: Observed
Violation Responsible Agency: State
Scheduled Compliance Date: 1992-10-09 00:00:00.0
Enforcement Identifier: 000
Date of Enforcement Action: 1992-09-09 00:00:00.0
Enforcement Responsible Agency: State
Enforcement Docket Number: Not reported
Enforcement Attorney: Not reported
Corrective Action Component: No
Appeal Initiated Date: Not reported
Appeal Resolution Date: Not reported
Disposition Status Date: Not reported
Disposition Status: Not reported
Disposition Status Description: Not reported
Consent/Final Order Sequence Number: Not reported
Consent/Final Order Respondent Name: Not reported
Consent/Final Order Lead Agency: Not reported
Enforcement Type: WRITTEN INFORMAL
Enforcement Responsible Person: R2DEP
Enforcement Responsible Sub-Organization: NJ
SEP Sequence Number: Not reported
SEP Expenditure Amount: Not reported
SEP Scheduled Completion Date: Not reported
SEP Actual Date: Not reported
SEP Defaulted Date: Not reported
SEP Type: Not reported
SEP Type Description: Not reported
Proposed Amount: Not reported
Final Monetary Amount: Not reported
Paid Amount: Not reported
Final Count: Not reported
Final Amount: Not reported

Found Violation: Yes
Agency Which Determined Violation: State
Violation Short Description: Generators - General
Date Violation was Determined: 1990-06-01 00:00:00.0
Actual Return to Compliance Date: 1990-08-28 00:00:00.0
Return to Compliance Qualifier: Observed
Violation Responsible Agency: State
Scheduled Compliance Date: Not reported
Enforcement Identifier: 001
Date of Enforcement Action: 1990-06-14 00:00:00.0
Enforcement Responsible Agency: State
Enforcement Docket Number: Not reported

CITY CHEMICAL CORP (Continued) **1000439700**

Enforcement Attorney: Not reported
Corrective Action Component: No
Appeal Initiated Date: Not reported
Appeal Resolution Date: Not reported
Disposition Status Date: Not reported
Disposition Status: Not reported
Disposition Status Description: Not reported
Consent/Final Order Sequence Number: Not reported
Consent/Final Order Respondent Name: Not reported
Consent/Final Order Lead Agency: Not reported
Enforcement Type: WRITTEN INFORMAL
Enforcement Responsible Person: R2DEP
Enforcement Responsible Sub-Organization: Not reported
SEP Sequence Number: Not reported
SEP Expenditure Amount: Not reported
SEP Scheduled Completion Date: Not reported
SEP Actual Date: Not reported
SEP Defaulted Date: Not reported
SEP Type: Not reported
SEP Type Description: Not reported
Proposed Amount: Not reported
Final Monetary Amount: Not reported
Paid Amount: Not reported
Final Count: Not reported
Final Amount: Not reported

Found Violation: No
Agency Which Determined Violation: Not reported
Violation Short Description: Not reported
Date Violation was Determined: Not reported
Actual Return to Compliance Date: Not reported
Return to Compliance Qualifier: Not reported
Violation Responsible Agency: Not reported
Scheduled Compliance Date: Not reported
Enforcement Identifier: Not reported
Date of Enforcement Action: Not reported
Enforcement Responsible Agency: Not reported
Enforcement Docket Number: Not reported
Enforcement Attorney: Not reported
Corrective Action Component: Not reported
Appeal Initiated Date: Not reported
Appeal Resolution Date: Not reported
Disposition Status Date: Not reported
Disposition Status: Not reported
Disposition Status Description: Not reported
Consent/Final Order Sequence Number: Not reported
Consent/Final Order Respondent Name: Not reported
Consent/Final Order Lead Agency: Not reported
Enforcement Type: Not reported
Enforcement Responsible Person: Not reported
Enforcement Responsible Sub-Organization: Not reported
SEP Sequence Number: Not reported
SEP Expenditure Amount: Not reported
SEP Scheduled Completion Date: Not reported
SEP Actual Date: Not reported
SEP Defaulted Date: Not reported
SEP Type: Not reported

CITY CHEMICAL CORP (Continued) **1000439700**

SEP Type Description: Not reported
Proposed Amount: Not reported
Final Monetary Amount: Not reported
Paid Amount: Not reported
Final Count: Not reported
Final Amount: Not reported

Found Violation: No
Agency Which Determined Violation: Not reported
Violation Short Description: Not reported
Date Violation was Determined: Not reported
Actual Return to Compliance Date: Not reported
Return to Compliance Qualifier: Not reported
Violation Responsible Agency: Not reported
Scheduled Compliance Date: Not reported
Enforcement Identifier: Not reported
Date of Enforcement Action: Not reported
Enforcement Responsible Agency: Not reported
Enforcement Docket Number: Not reported
Enforcement Attorney: Not reported
Corrective Action Component: Not reported
Appeal Initiated Date: Not reported
Appeal Resolution Date: Not reported
Disposition Status Date: Not reported
Disposition Status: Not reported
Disposition Status Description: Not reported
Consent/Final Order Sequence Number: Not reported
Consent/Final Order Respondent Name: Not reported
Consent/Final Order Lead Agency: Not reported
Enforcement Type: Not reported
Enforcement Responsible Person: Not reported
Enforcement Responsible Sub-Organization: Not reported
SEP Sequence Number: Not reported
SEP Expenditure Amount: Not reported
SEP Scheduled Completion Date: Not reported
SEP Actual Date: Not reported
SEP Defaulted Date: Not reported
SEP Type: Not reported
SEP Type Description: Not reported
Proposed Amount: Not reported
Final Monetary Amount: Not reported
Paid Amount: Not reported
Final Count: Not reported
Final Amount: Not reported

Found Violation: No
Agency Which Determined Violation: Not reported
Violation Short Description: Not reported
Date Violation was Determined: Not reported
Actual Return to Compliance Date: Not reported
Return to Compliance Qualifier: Not reported
Violation Responsible Agency: Not reported
Scheduled Compliance Date: Not reported
Enforcement Identifier: Not reported
Date of Enforcement Action: Not reported
Enforcement Responsible Agency: Not reported
Enforcement Docket Number: Not reported

CITY CHEMICAL CORP (Continued) **1000439700**

Enforcement Attorney:	Not reported
Corrective Action Component:	Not reported
Appeal Initiated Date:	Not reported
Appeal Resolution Date:	Not reported
Disposition Status Date:	Not reported
Disposition Status:	Not reported
Disposition Status Description:	Not reported
Consent/Final Order Sequence Number:	Not reported
Consent/Final Order Respondent Name:	Not reported
Consent/Final Order Lead Agency:	Not reported
Enforcement Type:	Not reported
Enforcement Responsible Person:	Not reported
Enforcement Responsible Sub-Organization:	Not reported
SEP Sequence Number:	Not reported
SEP Expenditure Amount:	Not reported
SEP Scheduled Completion Date:	Not reported
SEP Actual Date:	Not reported
SEP Defaulted Date:	Not reported
SEP Type:	Not reported
SEP Type Description:	Not reported
Proposed Amount:	Not reported
Final Monetary Amount:	Not reported
Paid Amount:	Not reported
Final Count:	Not reported
Final Amount:	Not reported

Found Violation:	Yes
Agency Which Determined Violation:	State
Violation Short Description:	Generators - General
Date Violation was Determined:	1990-10-26 00:00:00.0
Actual Return to Compliance Date:	1991-01-28 00:00:00.0
Return to Compliance Qualifier:	Observed
Violation Responsible Agency:	State
Scheduled Compliance Date:	Not reported
Enforcement Identifier:	003
Date of Enforcement Action:	1990-10-26 00:00:00.0
Enforcement Responsible Agency:	State
Enforcement Docket Number:	Not reported
Enforcement Attorney:	Not reported
Corrective Action Component:	No
Appeal Initiated Date:	Not reported
Appeal Resolution Date:	Not reported
Disposition Status Date:	Not reported
Disposition Status:	Not reported
Disposition Status Description:	Not reported
Consent/Final Order Sequence Number:	Not reported
Consent/Final Order Respondent Name:	Not reported
Consent/Final Order Lead Agency:	Not reported
Enforcement Type:	INITIAL 3008(A) COMPLIANCE
Enforcement Responsible Person:	R2DEP
Enforcement Responsible Sub-Organization:	Not reported
SEP Sequence Number:	Not reported
SEP Expenditure Amount:	Not reported
SEP Scheduled Completion Date:	Not reported
SEP Actual Date:	Not reported
SEP Defaulted Date:	Not reported
SEP Type:	Not reported

CITY CHEMICAL CORP (Continued) **1000439700**

SEP Type Description: Not reported
Proposed Amount: Not reported
Final Monetary Amount: Not reported
Paid Amount: Not reported
Final Count: Not reported
Final Amount: Not reported

Found Violation: No
Agency Which Determined Violation: Not reported
Violation Short Description: Not reported
Date Violation was Determined: Not reported
Actual Return to Compliance Date: Not reported
Return to Compliance Qualifier: Not reported
Violation Responsible Agency: Not reported
Scheduled Compliance Date: Not reported
Enforcement Identifier: Not reported
Date of Enforcement Action: Not reported
Enforcement Responsible Agency: Not reported
Enforcement Docket Number: Not reported
Enforcement Attorney: Not reported
Corrective Action Component: Not reported
Appeal Initiated Date: Not reported
Appeal Resolution Date: Not reported
Disposition Status Date: Not reported
Disposition Status: Not reported
Disposition Status Description: Not reported
Consent/Final Order Sequence Number: Not reported
Consent/Final Order Respondent Name: Not reported
Consent/Final Order Lead Agency: Not reported
Enforcement Type: Not reported
Enforcement Responsible Person: Not reported
Enforcement Responsible Sub-Organization: Not reported
SEP Sequence Number: Not reported
SEP Expenditure Amount: Not reported
SEP Scheduled Completion Date: Not reported
SEP Actual Date: Not reported
SEP Defaulted Date: Not reported
SEP Type: Not reported
SEP Type Description: Not reported
Proposed Amount: Not reported
Final Monetary Amount: Not reported
Paid Amount: Not reported
Final Count: Not reported
Final Amount: Not reported

Evaluation Action Summary:
Evaluation Date: 1998-05-29 00:00:00.0
Evaluation Responsible Agency: State
Found Violation: No
Evaluation Type Description: NON-FINANCIAL RECORD REVIEW
Evaluation Responsible Person Identifier: TOPHT
Evaluation Responsible Sub-Organization: H
Actual Return to Compliance Date: Not reported
Scheduled Compliance Date: Not reported
Date of Request: Not reported
Date Response Received: Not reported
Request Agency: Not reported

CITY CHEMICAL CORP (Continued) **1000439700**

Former Citation:	Not reported
Evaluation Date:	1990-06-01 00:00:00.0
Evaluation Responsible Agency:	State
Found Violation:	Yes
Evaluation Type Description:	COMPLIANCE EVALUATION INSPECTION ON-SITE
Evaluation Responsible Person Identifier:	R2DEP
Evaluation Responsible Sub-Organization:	M
Actual Return to Compliance Date:	1990-08-28 00:00:00.0
Scheduled Compliance Date:	Not reported
Date of Request:	Not reported
Date Response Received:	Not reported
Request Agency:	Not reported
Former Citation:	Not reported
Evaluation Date:	1991-01-28 00:00:00.0
Evaluation Responsible Agency:	State
Found Violation:	No
Evaluation Type Description:	FOCUSED COMPLIANCE INSPECTION
Evaluation Responsible Person Identifier:	R2DEP
Evaluation Responsible Sub-Organization:	Not reported
Actual Return to Compliance Date:	Not reported
Scheduled Compliance Date:	Not reported
Date of Request:	Not reported
Date Response Received:	Not reported
Request Agency:	Not reported
Former Citation:	Not reported
Evaluation Date:	1990-06-01 00:00:00.0
Evaluation Responsible Agency:	State
Found Violation:	Yes
Evaluation Type Description:	COMPLIANCE EVALUATION INSPECTION ON-SITE
Evaluation Responsible Person Identifier:	R2DEP
Evaluation Responsible Sub-Organization:	M
Actual Return to Compliance Date:	1990-08-28 00:00:00.0
Scheduled Compliance Date:	Not reported
Date of Request:	Not reported
Date Response Received:	Not reported
Request Agency:	Not reported
Former Citation:	Not reported
Evaluation Date:	1990-06-01 00:00:00.0
Evaluation Responsible Agency:	State
Found Violation:	Yes
Evaluation Type Description:	COMPLIANCE EVALUATION INSPECTION ON-SITE
Evaluation Responsible Person Identifier:	R2DEP
Evaluation Responsible Sub-Organization:	M
Actual Return to Compliance Date:	1990-08-28 00:00:00.0
Scheduled Compliance Date:	Not reported
Date of Request:	Not reported
Date Response Received:	Not reported
Request Agency:	Not reported
Former Citation:	Not reported
Evaluation Date:	1990-07-23 00:00:00.0
Evaluation Responsible Agency:	State
Found Violation:	No

CITY CHEMICAL CORP (Continued) **1000439700**

Evaluation Type Description:	COMPLIANCE SCHEDULE EVALUATION
Evaluation Responsible Person Identifier:	R2DEP
Evaluation Responsible Sub-Organization:	Not reported
Actual Return to Compliance Date:	Not reported
Scheduled Compliance Date:	Not reported
Date of Request:	Not reported
Date Response Received:	Not reported
Request Agency:	Not reported
Former Citation:	Not reported
Evaluation Date:	1990-10-26 00:00:00.0
Evaluation Responsible Agency:	State
Found Violation:	Yes
Evaluation Type Description:	FOCUSED COMPLIANCE INSPECTION
Evaluation Responsible Person Identifier:	R2DEP
Evaluation Responsible Sub-Organization:	Not reported
Actual Return to Compliance Date:	1991-01-28 00:00:00.0
Scheduled Compliance Date:	Not reported
Date of Request:	Not reported
Date Response Received:	Not reported
Request Agency:	Not reported
Former Citation:	Not reported
Evaluation Date:	1992-09-09 00:00:00.0
Evaluation Responsible Agency:	State
Found Violation:	Yes
Evaluation Type Description:	FOCUSED COMPLIANCE INSPECTION
Evaluation Responsible Person Identifier:	R2DEP
Evaluation Responsible Sub-Organization:	NJ
Actual Return to Compliance Date:	1998-05-29 00:00:00.0
Scheduled Compliance Date:	1992-10-09 00:00:00.0
Date of Request:	Not reported
Date Response Received:	Not reported
Request Agency:	Not reported
Former Citation:	Not reported
Evaluation Date:	1990-06-01 00:00:00.0
Evaluation Responsible Agency:	State
Found Violation:	Yes
Evaluation Type Description:	COMPLIANCE EVALUATION INSPECTION ON-SITE
Evaluation Responsible Person Identifier:	R2DEP
Evaluation Responsible Sub-Organization:	M
Actual Return to Compliance Date:	1990-08-28 00:00:00.0
Scheduled Compliance Date:	Not reported
Date of Request:	Not reported
Date Response Received:	Not reported
Request Agency:	Not reported
Former Citation:	Not reported
Evaluation Date:	1995-01-10 00:00:00.0
Evaluation Responsible Agency:	EPA
Found Violation:	No
Evaluation Type Description:	FOCUSED COMPLIANCE INSPECTION
Evaluation Responsible Person Identifier:	R2BG
Evaluation Responsible Sub-Organization:	RCB
Actual Return to Compliance Date:	Not reported
Scheduled Compliance Date:	Not reported

CITY CHEMICAL CORP (Continued) **1000439700**

Date of Request:	Not reported
Date Response Received:	Not reported
Request Agency:	Not reported
Former Citation:	Not reported
Evaluation Date:	1990-08-28 00:00:00.0
Evaluation Responsible Agency:	State
Found Violation:	No
Evaluation Type Description:	COMPLIANCE SCHEDULE EVALUATION
Evaluation Responsible Person Identifier:	R2DEP
Evaluation Responsible Sub-Organization:	Not reported
Actual Return to Compliance Date:	Not reported
Scheduled Compliance Date:	Not reported
Date of Request:	Not reported
Date Response Received:	Not reported
Request Agency:	Not reported
Former Citation:	Not reported
Evaluation Date:	1992-04-28 00:00:00.0
Evaluation Responsible Agency:	EPA
Found Violation:	No
Evaluation Type Description:	FOCUSED COMPLIANCE INSPECTION
Evaluation Responsible Person Identifier:	R2ERG
Evaluation Responsible Sub-Organization:	RCB
Actual Return to Compliance Date:	Not reported
Scheduled Compliance Date:	Not reported
Date of Request:	Not reported
Date Response Received:	Not reported
Request Agency:	Not reported
Former Citation:	Not reported
Evaluation Date:	1990-10-26 00:00:00.0
Evaluation Responsible Agency:	State
Found Violation:	Yes
Evaluation Type Description:	FOCUSED COMPLIANCE INSPECTION
Evaluation Responsible Person Identifier:	R2DEP
Evaluation Responsible Sub-Organization:	Not reported
Actual Return to Compliance Date:	1991-01-28 00:00:00.0
Scheduled Compliance Date:	Not reported
Date of Request:	Not reported
Date Response Received:	Not reported
Request Agency:	Not reported
Former Citation:	Not reported
Evaluation Date:	1990-11-19 00:00:00.0
Evaluation Responsible Agency:	State
Found Violation:	No
Evaluation Type Description:	COMPLIANCE SCHEDULE EVALUATION
Evaluation Responsible Person Identifier:	R2DEP
Evaluation Responsible Sub-Organization:	Not reported
Actual Return to Compliance Date:	Not reported
Scheduled Compliance Date:	Not reported
Date of Request:	Not reported
Date Response Received:	Not reported
Request Agency:	Not reported
Former Citation:	Not reported

CITY CHEMICAL CORP (Continued) **1000439700**

PRP:
PRP Name: CITY CHEMICAL CORPORATION
CITY CHEMICAL CORPORATION
CITY CHEMICAL LLC
JERSEY CITY REDEVELOPEMENT AGENCY
PETER WOLPERT

AIRS:

Name:	CITY CHEMICAL CORP
Address:	100 HOBOKEN AVENUE
City,State,Zip:	JERSEY CITY, NJ 07302
Emission Year:	Not reported
Facility Number:	10148
NAICS Code:	Not reported
Pollutant Name:	Not reported
Tons/Year lbs/Year For Taps 1000 Tons/Year For CO2:	Not reported
Tons/Season (5/1-9/30):	Not reported
Lbs/Day Peak Ozone Season (6/1-8/31):	Not reported
Lbs/Day Co-season (12/1-2/31):	Not reported
Permit of Emission:	PERMIT
X Coordinate:	617758.3
Y Coordinate:	693379.71
Coordinate Units:	NJ State Plane (NAD83) - USFEET
Coordinate Type:	Digital Image
Active Number:	PCP960001
Active Type Description:	Grandfathered Equipment
Document Status:	Terminated
Expiration Date:	12/31/2011
Active Flag:	N
NAICS Description:	Not reported
TPY of Fugitive Emissions:	Not reported
TPY of Non-Fugitive Emissions:	Not reported
Ozone Season Non-Fugitives:	Not reported
Ozone Season Fugitive:	Not reported
May Sep Fugitive QTY:	Not reported
May Sep Total QTY:	Not reported
Effective Start Date:	12/31/1996

NJ ISRA:

Name:	CITY CHEMICAL CORPORATION (FORMER)
Address:	100 HOBOKEN AVENUE
City,State,Zip:	JERSEY CITY, NJ 07302
Pi Number:	G000000980
Action Number:	LSR120004
Title:	E98268
Isra Trg: Finalized Date	Not reported
Start Date:	1999-01-27
Case Status:	Assigned to Program
Case No:	E98268
Case Name:	Former City Chemical Corporation - benzene, chlorinated VOCs, PCBs
Trigger Type:	Business Sale
Trigger Date:	1999-01-27

Name:	CITY CHEMICAL CORPORATION (FORMER)
Address:	100 HOBOKEN AVENUE
City,State,Zip:	JERSEY CITY, NJ 07302
Pi Number:	G000000980

CITY CHEMICAL CORP (Continued) **1000439700**

Action Number: LSR120004
Title: E98268
Isra Trg: Finalized Date Not reported
Start Date: 2012-05-08
Case Status: LSRP Oversight
Case No: E98268
Case Name: Former City Chemical Corporation - benzene, chlorinated VOCs, PCBs
Trigger Type: Business Sale
Trigger Date: 1999-01-27

Name: CITY CHEMICAL CORPORATION (FORMER)
Address: 100 HOBOKEN AVENUE
City,State,Zip: JERSEY CITY, NJ 07302
Pi Number: G000000980
Action Number: LSR120004
Title: E98268
Isra Trg: Finalized Date Not reported
Start Date: 1999-01-27
Case Status: Assigned to Program
Case No: E98268
Case Name: Former City Chemical Corporation - benzene, chlorinated VOCs, PCBs
Trigger Type: Cessation
Trigger Date: 1999-01-27

Name: CITY CHEMICAL CORPORATION (FORMER)
Address: 100 HOBOKEN AVENUE
City,State,Zip: JERSEY CITY, NJ 07302
Pi Number: G000000980
Action Number: LSR120004
Title: E98268
Isra Trg: Finalized Date Not reported
Start Date: 2012-05-08
Case Status: LSRP Oversight
Case No: E98268
Case Name: Former City Chemical Corporation - benzene, chlorinated VOCs, PCBs
Trigger Type: Cessation
Trigger Date: 1999-01-27

NY MANIFEST:
Name: CITY CHEMICAL CORPORATION
Address: 100 HOBOKEN AVE
City,State,Zip: JERSEY CITY, NJ 07302
Country: USA
EPA ID: NJD001306414
Facility Status: Not reported
Location Address 1: 100 HOBOKEN AVENUE
Code: BP
Location Address 2: Not reported
Total Tanks: Not reported
Location City: JERSEY CITY
Location State: NJ
Location Zip: 07302
Location Zip 4: Not reported

NY MANIFEST:
EPAID: NJD001306414
Mailing Name: CITY CHEMICAL CORPORATION

CITY CHEMICAL CORP (Continued) **1000439700**

Mailing Contact:	PETER WOLPERT
Mailing Address 1:	100 HOBOKEN AVENUE
Mailing Address 2:	Not reported
Mailing City:	JERSEY CITY
Mailing State:	NJ
Mailing Zip:	07302
Mailing Zip 4:	Not reported
Mailing Country:	USA
Mailing Phone:	2016536900

NY MANIFEST:

Document ID:	NYB7303698
Manifest Status:	C
seq:	Not reported
Year:	1996
Trans1 State ID:	ZA91458PA
Trans2 State ID:	Not reported
Generator Ship Date:	07/03/1996
Trans1 Recv Date:	07/03/1996
Trans2 Recv Date:	/ /
TSD Site Recv Date:	07/08/1996
Part A Recv Date:	07/17/1996
Part B Recv Date:	07/22/1996
Generator EPA ID:	NJD001306414
Trans1 EPA ID:	PAD146714878
Trans2 EPA ID:	Not reported
TSDF ID 1:	NYD049836679
TSDF ID 2:	Not reported
Manifest Tracking Number:	Not reported
Import Indicator:	Not reported
Export Indicator:	Not reported
Discr Quantity Indicator:	Not reported
Discr Type Indicator:	Not reported
Discr Residue Indicator:	Not reported
Discr Partial Reject Indicator:	Not reported
Discr Full Reject Indicator:	Not reported
Manifest Ref Number:	Not reported
Alt Facility RCRA ID:	Not reported
Alt Facility Sign Date:	Not reported
MGMT Method Type Code:	Not reported
Waste Code:	B007 - OTHER MISCELLANEOUS PCB WASTES
Waste Code:	Not reported
Waste Code:	Not reported
Waste Code:	Not reported
Waste Code:	Not reported
Waste Code:	Not reported
Quantity:	00889
Units:	K - Kilograms (2.2 pounds)
Number of Containers:	001
Container Type:	CM - Metal boxes, cases, roll-offs
Handling Method:	L Landfill.
Specific Gravity:	100

NJPDES:

Name:	100 HOBOKEN AVENUE

CITY CHEMICAL CORP (Continued) **1000439700**

Address:	100 HOBOKEN AVENUE
City,State,Zip:	JERSEY CITY, NJ 07310
NJPDES Permit Number:	NJG0285021
Facility Telephone:	Not reported
Facility Contact:	Not reported
Facility Municipality:	Jersey City
Facility Enforcement region:	Not reported
Discharger Classification:	Not reported
Discharger Category Code:	5G3
Document Status:	Approved
Facility Primary SIC code:	Not reported
Facility Ownership:	Not reported
Facility Discharge Basin code:	Not reported
Facility Discharge Basin name:	Not reported
Facility Lat/Long:	Not reported
Site X Coordinate:	617758.30
Site X Coordinate:	693379.71
Facility Lot number:	Not reported
Facility Block number:	Not reported
Permittee Name:	Not reported
Permittee Address:	Not reported
Permittee PO Box:	Not reported
Permittee City,St,Zip:	Not reported
Category Description:	Construction Activity Stormwater (GP)
Date Permit Application Received:	Not reported
Date Draft Permit Issued:	Not reported
Date Final Permit Issued:	Not reported
Date Final Permit Effective:	08/09/2018
Date Final Permit Expires:	02/28/2022
PI Number:	785712
Regional Office:	Northern
Permit Category:	Not reported

1621 SSW 1/8-1/4 0.127 mi. 668 ft. **FARINA PATIO INCORPORATED**
171 53RD ST W
BAYONNE CITY, NJ 07002

NJ UST **U000362704**
NJ ISRA **N/A**

Actual: 30 ft.

Focus Map: 9

UST:

Facility ID:	013445

Contact:

Owner Name:	Not Identified Not Identified
Organization:	ANTHONY FARINA
Contact Type(UST Reg):	Facility Operator
Contact Address (UST Reg):	Not reported
Contact Address 2 (UST Reg):	Not reported
Conact City,St,Zip (UST Reg):	Not reported

Owner Name:	ANTHONY FARINA
Organization:	FRAINA PATIO INC
Contact Type(UST Reg):	Tank Owner
Contact Address (UST Reg):	171 WEST 53 ST
Contact Address 2 (UST Reg):	Not reported
Conact City,St,Zip (UST Reg):	Bayonne, NJ 07002

FARINA PATIO INCORPORATED (Continued) **U000362704**

Tanks:

Tank Id:	TANK-1
Tank Number:	E1
Tank Status:	**Removed**
Tank Status Date:	12/28/2000
Install Date:	01/01/1972
Tank Contents:	Medium Diesel Fuel (No. 2-D)
Tank Size:	6000
Tank Compliance:	No
Overfill:	No
Compliance Monitoring?:	No
Overfill Protection:	No
Spill Containment:	No
Tank Wellhead Protection:	Not reported
Tank/Pipe Construction Type:	Tank Bare steel
Tank/Pipe Construction Type:	Pipe Bare steel
Tank/Pipe Monitor:	Pipe None
Tank/Pipe Monitor:	Tank None

NJ ISRA:

Name:	FARINA PATIO INCORPORATED
Address:	171 WEST 53RD STREET
City,State,Zip:	BAYONNE CITY, NJ 07002
Pi Number:	013445
Action Number:	ISR890002
Title:	E89638 Farina Patio Company
Isra Trg: Finalized Date	Not reported
Start Date:	1990-11-02
Case Status:	Withdrawn from ECRA/ISRA
Case No:	E89638
Case Name:	Farina Patio Company
Trigger Type:	Cessation
Trigger Date:	1989-08-28

Name:	FARINA PATIO INCORPORATED
Address:	171 WEST 53RD STREET
City,State,Zip:	BAYONNE CITY, NJ 07002
Pi Number:	013445
Action Number:	ISR890002
Title:	E89638 Farina Patio Company
Isra Trg: Finalized Date	Not reported
Start Date:	1990-11-02
Case Status:	Withdrawn from ECRA/ISRA
Case No:	E89638
Case Name:	Farina Patio Company
Trigger Type:	Property Sale
Trigger Date:	1989-08-28

1622 ESE 1/8-1/4 0.127 mi. 672 ft.

JOSEPH DIXON CRUCIBLE COMPANY
351 MONMOUTH STREET
JERSEY CITY, NJ 07306

NJ SHWS S109309752
NJ ISRA N/A

Actual: 10 ft.

Focus Map: 6

SHWS:

Name:	JOSEPH DIXON CRUCIBLE COMPANY
Address:	351 MONMOUTH ST
City,State,Zip:	JERSEY CITY, NJ
Site ID:	77370
Status:	Closed
Home Owner:	No
PI Number:	G000013369

Detail As Of April 2012:

X Coord Site:	Not reported
X Coord PI:	Not reported
Y Coord Site:	Not reported
Y Coord PI:	Not reported

NJ ISRA:

Name:	JOSEPH DIXON CRUCIBLE COMPANY
Address:	351 MONMOUTH STREET
City,State,Zip:	JERSEY CITY, NJ 07306
Pi Number:	G000013369
Action Number:	ISR850002
Title:	E85651 Joseph Dixon Crucible C
Isra Trg: Finalized Date	Not reported
Start Date:	1989-09-18
Case Status:	NFA (No Further Action) HISTORIC
Case No:	E85651
Case Name:	Joseph Dixon Crucible Company
Trigger Type:	Cessation
Trigger Date:	1986-02-03

Name:	JOSEPH DIXON CRUCIBLE COMPANY
Address:	351 MONMOUTH STREET
City,State,Zip:	JERSEY CITY, NJ 07306
Pi Number:	G000013369
Action Number:	ISR850002
Title:	E85651 Joseph Dixon Crucible C
Isra Trg: Finalized Date	Not reported
Start Date:	1989-09-18
Case Status:	NFA (No Further Action) HISTORIC
Case No:	E85651
Case Name:	Joseph Dixon Crucible Company
Trigger Type:	Property Sale
Trigger Date:	1986-02-03

1623
NE
1/8-1/4
0.128 mi.
676 ft.

INTERNATIONAL WRITING INSTRUMENT CO INC
234 16TH STREET
JERSEY CITY, NJ 07302

NJ ISRA **S107587646**
N/A

Actual:
15 ft.

Focus Map:
2

NJ ISRA:

Name:	INTERNATIONAL WRITING INSTRUMENT CO INC
Address:	234 16TH STREET
City,State,Zip:	JERSEY CITY, NJ 07302
Pi Number:	G000013226
Action Number:	ISR860002
Title:	E86243 International Writing I
Isra Trg: Finalized Date	Not reported
Start Date:	1986-12-30
Case Status:	NFA (No Further Action) HISTORIC
Case No:	E86243
Case Name:	International Writing Instrument Company
Trigger Type:	Cessation
Trigger Date:	1986-09-23

Name:	INTERNATIONAL WRITING INSTRUMENT CO INC
Address:	234 16TH STREET
City,State,Zip:	JERSEY CITY, NJ 07302
Pi Number:	G000013226
Action Number:	ISR910002
Title:	E91475 General Offset Company
Isra Trg: Finalized Date	Not reported
Start Date:	1991-12-11
Case Status:	NFA (No Further Action) HISTORIC
Case No:	E91475
Case Name:	General Offset Company
Trigger Type:	Cessation
Trigger Date:	1991-10-15

Name:	INTERNATIONAL WRITING INSTRUMENT CO INC
Address:	234 16TH STREET
City,State,Zip:	JERSEY CITY, NJ 07302
Pi Number:	G000013226
Action Number:	ISR910002
Title:	E91475 General Offset Company
Isra Trg: Finalized Date	Not reported
Start Date:	1991-12-11
Case Status:	NFA (No Further Action) HISTORIC
Case No:	E91475
Case Name:	General Offset Company
Trigger Type:	Stock Transfer
Trigger Date:	1991-10-15

1624
NE
1/8-1/4
0.130 mi.
684 ft.

Actual:
17 ft.

Focus Map:
2

837 JERSEY AVENUE CORP
833 JERSEY AVE
JERSEY CITY, NJ 07310

NJ SHWS **U002156579**
NJ HIST LUST **N/A**
NJ UST
NJ ENG CONTROLS
NJ INST CONTROL
NJ VCP
NJ NJEMS
NJ Release
NJ AIRS
NJ ISRA

SHWS:

Name:	VIAQUENTI PRESCHOOL
Address:	837 JERSEY AVE
City,State,Zip:	JERSEY CITY, NJ
Site ID:	54833
Status:	Closed
Home Owner:	No
PI Number:	647967

Detail As Of April 2012:

X Coord Site:	Not reported
X Coord PI:	Not reported
Y Coord Site:	Not reported
Y Coord PI:	Not reported

Name:	837 JERSEY AVENUE CORP
Address:	837 JERSEY AVE
City,State,Zip:	JERSEY CITY, NJ
Site ID:	54833
Status:	Active
Home Owner:	Not reported
PI Number:	024517

Detail As Of April 2012:

X Coord Site:	Not reported
X Coord PI:	Not reported
Y Coord Site:	Not reported
Y Coord PI:	Not reported

Name:	VIAQUENTI PRESCHOOL
Address:	837 JERSEY AVE
City,State,Zip:	JERSEY CITY, NJ
Site ID:	54833
Status:	Active
Home Owner:	Not reported
PI Number:	647967

Detail As Of April 2012:

X Coord Site:	Not reported
X Coord PI:	Not reported
Y Coord Site:	Not reported
Y Coord PI:	Not reported

Name:	837 JERSEY AVENUE CORP
Address:	837 JERSEY AVE
City,State,Zip:	JERSEY CITY, NJ
Site ID:	54833
Status:	Closed
Home Owner:	No
PI Number:	024517

837 JERSEY AVENUE CORP (Continued) **U002156579**

Detail As Of April 2012:
X Coord Site: Not reported
X Coord PI: Not reported
Y Coord Site: Not reported
Y Coord PI: Not reported

LUST HIST:
Case ID: 93-08-18-1050
Lead Program Assigned: Bureau of Underground Storage Tanks
Facility Status: **Site Issued Letter of No Further Action for Area(s) Of Concern**
UST ID: 0245171
TMS Number: C93-2906
Remedial Level: Site has more than 1 area of concern or more than 1 media of concern.
Case Manager: Linda Fisher
Facility Phone: (609) 633-1473
No Further Action: 9/30/1993 0:00:00
RAW Approved: Not reported
CEA: Not reported
Date CEA Lifted: Not reported
Dead Notice: Not reported

Case ID: 93-08-17-1204
Lead Program Assigned: Bureau of Underground Storage Tanks
Facility Status: **Site Issued Letter of No Further Action for Area(s) Of Concern**
UST ID: 0245171
TMS Number: C93-2905
Remedial Level: Site has more than 1 area of concern or more than 1 media of concern.
Case Manager: Linda Fisher
Facility Phone: (609) 633-1473
No Further Action: 9/30/1993 0:00:00
RAW Approved: Not reported
CEA: Not reported
Date CEA Lifted: Not reported
Dead Notice: Not reported

UST:
Facility ID: 024517

Contact:
Owner Name: Not Identified Not Identified
Organization: Not Identified
Contact Type(UST Reg): Facility Operator
Contact Address (UST Reg): Not reported
Contact Address 2 (UST Reg): Not reported
Conact City,St,Zip (UST Reg): Not reported

Owner Name: JEREMY SZETO
Organization: 833 JERSEY AVENUE CORP
Contact Type(UST Reg): Tank Owner
Contact Address (UST Reg): 833 JERSEY AVE
Contact Address 2 (UST Reg): Not reported
Conact City,St,Zip (UST Reg): Jersey City, NJ 07310

837 JERSEY AVENUE CORP (Continued) **U002156579**

Tanks:

Tank Id:	TANK-1
Tank Number:	E001
Tank Status:	**Removed**
Tank Status Date:	08/18/1993
Install Date:	01/01/1944
Tank Contents:	Heating Oil (No. 2)
Tank Size:	2000
Tank Compliance:	No
Overfill:	No
Compliance Monitoring?:	No
Overfill Protection:	No
Spill Containment:	No
Tank Wellhead Protection:	Not reported
Tank/Pipe Construction Type:	Pipe Bare steel
Tank/Pipe Construction Type:	Tank Bare steel
Tank/Pipe Monitor:	Pipe None
Tank/Pipe Monitor:	Tank None

Tank Id:	TANK-2
Tank Number:	E002
Tank Status:	**Removed**
Tank Status Date:	08/17/1993
Install Date:	01/01/1944
Tank Contents:	Heating Oil (No. 2)
Tank Size:	4000
Tank Compliance:	No
Overfill:	No
Compliance Monitoring?:	No
Overfill Protection:	No
Spill Containment:	No
Tank Wellhead Protection:	Not reported
Tank/Pipe Construction Type:	Tank Bare steel
Tank/Pipe Construction Type:	Pipe Bare steel
Tank/Pipe Monitor:	Pipe None
Tank/Pipe Monitor:	Tank None

ENG CONTROLS:

Name:	837 JERSEY AVENUE CORP
Address:	837 JERSEY AVE
Address 2:	Not reported
City,State,Zip:	JERSEY CITY, NJ 07310
PI Name:	837 JERSEY AVENUE CORP
PI Number:	024517
DER Filed Date:	04/24/2013
DER Lifted Date:	Not reported
DER Deed Usage (SI):	Restricted
Deed Specific Requirement:	Lining
Deed Parameter Desc:	Benzo(k)fluoranthene
X Coord:	618446
Deed Depth:	2.5
Y Coord:	692799
Entire Site Restricted:	Yes
Property Block:	330
Property Lot:	10

837 JERSEY AVENUE CORP (Continued) **U002156579**

Name:	837 JERSEY AVENUE CORP
Address:	837 JERSEY AVE
Address 2:	Not reported
City,State,Zip:	JERSEY CITY, NJ 07310
PI Name:	837 JERSEY AVENUE CORP
PI Number:	024517
DER Filed Date:	04/24/2013
DER Lifted Date:	Not reported
DER Deed Usage (SI):	Restricted
Deed Specific Requirement:	Lining
Deed Parameter Desc:	Cadmium
X Coord:	618446
Deed Depth:	3.5
Y Coord:	692799
Entire Site Restricted:	Yes
Property Block:	330
Property Lot:	10

Name:	837 JERSEY AVENUE CORP
Address:	837 JERSEY AVE
Address 2:	Not reported
City,State,Zip:	JERSEY CITY, NJ 07310
PI Name:	837 JERSEY AVENUE CORP
PI Number:	024517
DER Filed Date:	04/24/2013
DER Lifted Date:	Not reported
DER Deed Usage (SI):	Restricted
Deed Specific Requirement:	Lining
Deed Parameter Desc:	Copper
X Coord:	618446
Deed Depth:	3.5
Y Coord:	692799
Entire Site Restricted:	Yes
Property Block:	330
Property Lot:	10

Name:	837 JERSEY AVENUE CORP
Address:	837 JERSEY AVE
Address 2:	Not reported
City,State,Zip:	JERSEY CITY, NJ 07310
PI Name:	837 JERSEY AVENUE CORP
PI Number:	024517
DER Filed Date:	04/24/2013
DER Lifted Date:	Not reported
DER Deed Usage (SI):	Restricted
Deed Specific Requirement:	Lining
Deed Parameter Desc:	Dibenzo(a,h)anthracene
X Coord:	618446
Deed Depth:	2.5
Y Coord:	692799
Entire Site Restricted:	Yes
Property Block:	330
Property Lot:	10

Name:	837 JERSEY AVENUE CORP
Address:	837 JERSEY AVE
Address 2:	Not reported

837 JERSEY AVENUE CORP (Continued) **U002156579**

City,State,Zip:	JERSEY CITY, NJ 07310
PI Name:	837 JERSEY AVENUE CORP
PI Number:	024517
DER Filed Date:	04/24/2013
DER Lifted Date:	Not reported
DER Deed Usage (SI):	Restricted
Deed Specific Requirement:	Lining
Deed Parameter Desc:	Indeno(1,2,3-cd)pyrene
X Coord:	618446
Deed Depth:	2.5
Y Coord:	692799
Entire Site Restricted:	Yes
Property Block:	330
Property Lot:	10

Name:	837 JERSEY AVENUE CORP
Address:	837 JERSEY AVE
Address 2:	Not reported
City,State,Zip:	JERSEY CITY, NJ 07310
PI Name:	837 JERSEY AVENUE CORP
PI Number:	024517
DER Filed Date:	04/24/2013
DER Lifted Date:	Not reported
DER Deed Usage (SI):	Restricted
Deed Specific Requirement:	Lining
Deed Parameter Desc:	Lead
X Coord:	618446
Deed Depth:	2.5
Y Coord:	692799
Entire Site Restricted:	Yes
Property Block:	330
Property Lot:	10

Name:	837 JERSEY AVENUE CORP
Address:	837 JERSEY AVE
Address 2:	Not reported
City,State,Zip:	JERSEY CITY, NJ 07310
PI Name:	837 JERSEY AVENUE CORP
PI Number:	024517
DER Filed Date:	04/24/2013
DER Lifted Date:	Not reported
DER Deed Usage (SI):	Restricted
Deed Specific Requirement:	Lining
Deed Parameter Desc:	Zinc
X Coord:	618446
Deed Depth:	3.5
Y Coord:	692799
Entire Site Restricted:	Yes
Property Block:	330
Property Lot:	10

Name:	837 JERSEY AVENUE CORP
Address:	837 JERSEY AVE
Address 2:	Not reported
City,State,Zip:	JERSEY CITY, NJ 07310
PI Name:	837 JERSEY AVENUE CORP
PI Number:	024517

837 JERSEY AVENUE CORP (Continued) **U002156579**

DER Filed Date:	04/24/2013
DER Lifted Date:	Not reported
DER Deed Usage (SI):	Restricted
Deed Specific Requirement:	Permeable Cover
Deed Parameter Desc:	Aldrin
X Coord:	618446
Deed Depth:	2.5
Y Coord:	692799
Entire Site Restricted:	Yes
Property Block:	330
Property Lot:	10

Name:	837 JERSEY AVENUE CORP
Address:	837 JERSEY AVE
Address 2:	Not reported
City,State,Zip:	JERSEY CITY, NJ 07310
PI Name:	837 JERSEY AVENUE CORP
PI Number:	024517
DER Filed Date:	04/24/2013
DER Lifted Date:	Not reported
DER Deed Usage (SI):	Restricted
Deed Specific Requirement:	Permeable Cover
Deed Parameter Desc:	Antimony
X Coord:	618446
Deed Depth:	2.5
Y Coord:	692799
Entire Site Restricted:	Yes
Property Block:	330
Property Lot:	10

Name:	837 JERSEY AVENUE CORP
Address:	837 JERSEY AVE
Address 2:	Not reported
City,State,Zip:	JERSEY CITY, NJ 07310
PI Name:	837 JERSEY AVENUE CORP
PI Number:	024517
DER Filed Date:	04/24/2013
DER Lifted Date:	Not reported
DER Deed Usage (SI):	Restricted
Deed Specific Requirement:	Permeable Cover
Deed Parameter Desc:	Arsenic
X Coord:	618446
Deed Depth:	2.5
Y Coord:	692799
Entire Site Restricted:	Yes
Property Block:	330
Property Lot:	10

Name:	837 JERSEY AVENUE CORP
Address:	837 JERSEY AVE
Address 2:	Not reported
City,State,Zip:	JERSEY CITY, NJ 07310
PI Name:	837 JERSEY AVENUE CORP
PI Number:	024517
DER Filed Date:	04/24/2013
DER Lifted Date:	Not reported
DER Deed Usage (SI):	Restricted

837 JERSEY AVENUE CORP (Continued) **U002156579**

Deed Specific Requirement:	Permeable Cover
Deed Parameter Desc:	Benzo(a)anthracene
X Coord:	618446
Deed Depth:	2.5
Y Coord:	692799
Entire Site Restricted:	Yes
Property Block:	330
Property Lot:	10
Name:	837 JERSEY AVENUE CORP
Address:	837 JERSEY AVE
Address 2:	Not reported
City,State,Zip:	JERSEY CITY, NJ 07310
PI Name:	837 JERSEY AVENUE CORP
PI Number:	024517
DER Filed Date:	04/24/2013
DER Lifted Date:	Not reported
DER Deed Usage (SI):	Restricted
Deed Specific Requirement:	Permeable Cover
Deed Parameter Desc:	Benzo(a)pyrene
X Coord:	618446
Deed Depth:	2.5
Y Coord:	692799
Entire Site Restricted:	Yes
Property Block:	330
Property Lot:	10
Name:	837 JERSEY AVENUE CORP
Address:	837 JERSEY AVE
Address 2:	Not reported
City,State,Zip:	JERSEY CITY, NJ 07310
PI Name:	837 JERSEY AVENUE CORP
PI Number:	024517
DER Filed Date:	04/24/2013
DER Lifted Date:	Not reported
DER Deed Usage (SI):	Restricted
Deed Specific Requirement:	Permeable Cover
Deed Parameter Desc:	Benzo(b)fluoranthene
X Coord:	618446
Deed Depth:	2.5
Y Coord:	692799
Entire Site Restricted:	Yes
Property Block:	330
Property Lot:	10
Name:	837 JERSEY AVENUE CORP
Address:	837 JERSEY AVE
Address 2:	Not reported
City,State,Zip:	JERSEY CITY, NJ 07310
PI Name:	837 JERSEY AVENUE CORP
PI Number:	024517
DER Filed Date:	04/24/2013
DER Lifted Date:	Not reported
DER Deed Usage (SI):	Restricted
Deed Specific Requirement:	Permeable Cover
Deed Parameter Desc:	Benzo(k)fluoranthene
X Coord:	618446

837 JERSEY AVENUE CORP (Continued) **U002156579**

Deed Depth:	2.5
Y Coord:	692799
Entire Site Restricted:	Yes
Property Block:	330
Property Lot:	10
Name:	837 JERSEY AVENUE CORP
Address:	837 JERSEY AVE
Address 2:	Not reported
City,State,Zip:	JERSEY CITY, NJ 07310
PI Name:	837 JERSEY AVENUE CORP
PI Number:	024517
DER Filed Date:	04/24/2013
DER Lifted Date:	Not reported
DER Deed Usage (SI):	Restricted
Deed Specific Requirement:	Permeable Cover
Deed Parameter Desc:	Cadmium
X Coord:	618446
Deed Depth:	3.5
Y Coord:	692799
Entire Site Restricted:	Yes
Property Block:	330
Property Lot:	10
Name:	837 JERSEY AVENUE CORP
Address:	837 JERSEY AVE
Address 2:	Not reported
City,State,Zip:	JERSEY CITY, NJ 07310
PI Name:	837 JERSEY AVENUE CORP
PI Number:	024517
DER Filed Date:	04/24/2013
DER Lifted Date:	Not reported
DER Deed Usage (SI):	Restricted
Deed Specific Requirement:	Permeable Cover
Deed Parameter Desc:	Copper
X Coord:	618446
Deed Depth:	3.5
Y Coord:	692799
Entire Site Restricted:	Yes
Property Block:	330
Property Lot:	10
Name:	837 JERSEY AVENUE CORP
Address:	837 JERSEY AVE
Address 2:	Not reported
City,State,Zip:	JERSEY CITY, NJ 07310
PI Name:	837 JERSEY AVENUE CORP
PI Number:	024517
DER Filed Date:	04/24/2013
DER Lifted Date:	Not reported
DER Deed Usage (SI):	Restricted
Deed Specific Requirement:	Permeable Cover
Deed Parameter Desc:	Dibenzo(a,h)anthracene
X Coord:	618446
Deed Depth:	2.5
Y Coord:	692799
Entire Site Restricted:	Yes

837 JERSEY AVENUE CORP (Continued) **U002156579**

Property Block:	330
Property Lot:	10
Name:	837 JERSEY AVENUE CORP
Address:	837 JERSEY AVE
Address 2:	Not reported
City,State,Zip:	JERSEY CITY, NJ 07310
PI Name:	837 JERSEY AVENUE CORP
PI Number:	024517
DER Filed Date:	04/24/2013
DER Lifted Date:	Not reported
DER Deed Usage (SI):	Restricted
Deed Specific Requirement:	Permeable Cover
Deed Parameter Desc:	Indeno(1,2,3-cd)pyrene
X Coord:	618446
Deed Depth:	2.5
Y Coord:	692799
Entire Site Restricted:	Yes
Property Block:	330
Property Lot:	10
Name:	837 JERSEY AVENUE CORP
Address:	837 JERSEY AVE
Address 2:	Not reported
City,State,Zip:	JERSEY CITY, NJ 07310
PI Name:	837 JERSEY AVENUE CORP
PI Number:	024517
DER Filed Date:	04/24/2013
DER Lifted Date:	Not reported
DER Deed Usage (SI):	Restricted
Deed Specific Requirement:	Permeable Cover
Deed Parameter Desc:	Lead
X Coord:	618446
Deed Depth:	2.5
Y Coord:	692799
Entire Site Restricted:	Yes
Property Block:	330
Property Lot:	10
Name:	837 JERSEY AVENUE CORP
Address:	837 JERSEY AVE
Address 2:	Not reported
City,State,Zip:	JERSEY CITY, NJ 07310
PI Name:	837 JERSEY AVENUE CORP
PI Number:	024517
DER Filed Date:	04/24/2013
DER Lifted Date:	Not reported
DER Deed Usage (SI):	Restricted
Deed Specific Requirement:	Permeable Cover
Deed Parameter Desc:	Zinc
X Coord:	618446
Deed Depth:	3.5
Y Coord:	692799
Entire Site Restricted:	Yes
Property Block:	330
Property Lot:	10

837 JERSEY AVENUE CORP (Continued) **U002156579**

Name:	837 JERSEY AVENUE CORP
Address:	837 JERSEY AVE
Address 2:	Not reported
City,State,Zip:	JERSEY CITY, NJ 07310
PI Name:	837 JERSEY AVENUE CORP
PI Number:	024517
DER Filed Date:	04/24/2013
DER Lifted Date:	Not reported
DER Deed Usage (SI):	Restricted
Deed Specific Requirement:	Slab
Deed Parameter Desc:	Aldrin
X Coord:	618446
Deed Depth:	2.5
Y Coord:	692799
Entire Site Restricted:	Yes
Property Block:	330
Property Lot:	10

Name:	837 JERSEY AVENUE CORP
Address:	837 JERSEY AVE
Address 2:	Not reported
City,State,Zip:	JERSEY CITY, NJ 07310
PI Name:	837 JERSEY AVENUE CORP
PI Number:	024517
DER Filed Date:	04/24/2013
DER Lifted Date:	Not reported
DER Deed Usage (SI):	Restricted
Deed Specific Requirement:	Slab
Deed Parameter Desc:	Antimony
X Coord:	618446
Deed Depth:	2.5
Y Coord:	692799
Entire Site Restricted:	Yes
Property Block:	330
Property Lot:	10

Name:	837 JERSEY AVENUE CORP
Address:	837 JERSEY AVE
Address 2:	Not reported
City,State,Zip:	JERSEY CITY, NJ 07310
PI Name:	837 JERSEY AVENUE CORP
PI Number:	024517
DER Filed Date:	04/24/2013
DER Lifted Date:	Not reported
DER Deed Usage (SI):	Restricted
Deed Specific Requirement:	Slab
Deed Parameter Desc:	Arsenic
X Coord:	618446
Deed Depth:	2.5
Y Coord:	692799
Entire Site Restricted:	Yes
Property Block:	330
Property Lot:	10

Name:	837 JERSEY AVENUE CORP
Address:	837 JERSEY AVE
Address 2:	Not reported

837 JERSEY AVENUE CORP (Continued) **U002156579**

City,State,Zip:	JERSEY CITY, NJ 07310
PI Name:	837 JERSEY AVENUE CORP
PI Number:	024517
DER Filed Date:	04/24/2013
DER Lifted Date:	Not reported
DER Deed Usage (SI):	Restricted
Deed Specific Requirement:	Slab
Deed Parameter Desc:	Benzo(a)anthracene
X Coord:	618446
Deed Depth:	2.5
Y Coord:	692799
Entire Site Restricted:	Yes
Property Block:	330
Property Lot:	10

Name:	837 JERSEY AVENUE CORP
Address:	837 JERSEY AVE
Address 2:	Not reported
City,State,Zip:	JERSEY CITY, NJ 07310
PI Name:	837 JERSEY AVENUE CORP
PI Number:	024517
DER Filed Date:	07/28/2004
DER Lifted Date:	Not reported
DER Deed Usage (SI):	Restricted
Deed Specific Requirement:	Not reported
Deed Parameter Desc:	Not reported
X Coord:	618446
Deed Depth:	Not reported
Y Coord:	692799
Entire Site Restricted:	Yes
Property Block:	330
Property Lot:	1

Name:	837 JERSEY AVENUE CORP
Address:	837 JERSEY AVE
Address 2:	Not reported
City,State,Zip:	JERSEY CITY, NJ 07310
PI Name:	837 JERSEY AVENUE CORP
PI Number:	024517
DER Filed Date:	07/28/2004
DER Lifted Date:	Not reported
DER Deed Usage (SI):	Restricted
Deed Specific Requirement:	Not reported
Deed Parameter Desc:	Not reported
X Coord:	618446
Deed Depth:	Not reported
Y Coord:	692799
Entire Site Restricted:	Yes
Property Block:	330
Property Lot:	2

Name:	837 JERSEY AVENUE CORP
Address:	837 JERSEY AVE
Address 2:	Not reported
City,State,Zip:	JERSEY CITY, NJ 07310
PI Name:	837 JERSEY AVENUE CORP
PI Number:	024517

837 JERSEY AVENUE CORP (Continued) **U002156579**

DER Filed Date:	07/28/2004
DER Lifted Date:	Not reported
DER Deed Usage (SI):	Restricted
Deed Specific Requirement:	Not reported
Deed Parameter Desc:	Not reported
X Coord:	618446
Deed Depth:	Not reported
Y Coord:	692799
Entire Site Restricted:	Yes
Property Block:	330
Property Lot:	3

Name:	837 JERSEY AVENUE CORP
Address:	837 JERSEY AVE
Address 2:	Not reported
City,State,Zip:	JERSEY CITY, NJ 07310
PI Name:	837 JERSEY AVENUE CORP
PI Number:	024517
DER Filed Date:	07/28/2004
DER Lifted Date:	Not reported
DER Deed Usage (SI):	Restricted
Deed Specific Requirement:	Not reported
Deed Parameter Desc:	Not reported
X Coord:	618446
Deed Depth:	Not reported
Y Coord:	692799
Entire Site Restricted:	Yes
Property Block:	330
Property Lot:	4

Name:	837 JERSEY AVENUE CORP
Address:	837 JERSEY AVE
Address 2:	Not reported
City,State,Zip:	JERSEY CITY, NJ 07310
PI Name:	837 JERSEY AVENUE CORP
PI Number:	024517
DER Filed Date:	07/28/2004
DER Lifted Date:	Not reported
DER Deed Usage (SI):	Restricted
Deed Specific Requirement:	Not reported
Deed Parameter Desc:	Not reported
X Coord:	618446
Deed Depth:	Not reported
Y Coord:	692799
Entire Site Restricted:	Yes
Property Block:	330
Property Lot:	5

Name:	837 JERSEY AVENUE CORP
Address:	837 JERSEY AVE
Address 2:	Not reported
City,State,Zip:	JERSEY CITY, NJ 07310
PI Name:	837 JERSEY AVENUE CORP
PI Number:	024517
DER Filed Date:	07/28/2004
DER Lifted Date:	Not reported
DER Deed Usage (SI):	Restricted

837 JERSEY AVENUE CORP (Continued) **U002156579**

Deed Specific Requirement:	Not reported
Deed Parameter Desc:	Not reported
X Coord:	618446
Deed Depth:	Not reported
Y Coord:	692799
Entire Site Restricted:	Yes
Property Block:	330
Property Lot:	C

Name:	837 JERSEY AVENUE CORP
Address:	837 JERSEY AVE
Address 2:	Not reported
City,State,Zip:	JERSEY CITY, NJ 07310
PI Name:	837 JERSEY AVENUE CORP
PI Number:	024517
DER Filed Date:	04/24/2013
DER Lifted Date:	Not reported
DER Deed Usage (SI):	Restricted
Deed Specific Requirement:	Asphalt Cap
Deed Parameter Desc:	Aldrin
X Coord:	618446
Deed Depth:	2.5
Y Coord:	692799
Entire Site Restricted:	Yes
Property Block:	330
Property Lot:	10

Name:	837 JERSEY AVENUE CORP
Address:	837 JERSEY AVE
Address 2:	Not reported
City,State,Zip:	JERSEY CITY, NJ 07310
PI Name:	837 JERSEY AVENUE CORP
PI Number:	024517
DER Filed Date:	04/24/2013
DER Lifted Date:	Not reported
DER Deed Usage (SI):	Restricted
Deed Specific Requirement:	Asphalt Cap
Deed Parameter Desc:	Antimony
X Coord:	618446
Deed Depth:	2.5
Y Coord:	692799
Entire Site Restricted:	Yes
Property Block:	330
Property Lot:	10

Name:	837 JERSEY AVENUE CORP
Address:	837 JERSEY AVE
Address 2:	Not reported
City,State,Zip:	JERSEY CITY, NJ 07310
PI Name:	837 JERSEY AVENUE CORP
PI Number:	024517
DER Filed Date:	04/24/2013
DER Lifted Date:	Not reported
DER Deed Usage (SI):	Restricted
Deed Specific Requirement:	Asphalt Cap
Deed Parameter Desc:	Arsenic
X Coord:	618446

837 JERSEY AVENUE CORP (Continued) **U002156579**

Deed Depth:	2.5
Y Coord:	692799
Entire Site Restricted:	Yes
Property Block:	330
Property Lot:	10
Name:	837 JERSEY AVENUE CORP
Address:	837 JERSEY AVE
Address 2:	Not reported
City,State,Zip:	JERSEY CITY, NJ 07310
PI Name:	837 JERSEY AVENUE CORP
PI Number:	024517
DER Filed Date:	04/24/2013
DER Lifted Date:	Not reported
DER Deed Usage (SI):	Restricted
Deed Specific Requirement:	Asphalt Cap
Deed Parameter Desc:	Benzo(a)anthracene
X Coord:	618446
Deed Depth:	2.5
Y Coord:	692799
Entire Site Restricted:	Yes
Property Block:	330
Property Lot:	10
Name:	837 JERSEY AVENUE CORP
Address:	837 JERSEY AVE
Address 2:	Not reported
City,State,Zip:	JERSEY CITY, NJ 07310
PI Name:	837 JERSEY AVENUE CORP
PI Number:	024517
DER Filed Date:	04/24/2013
DER Lifted Date:	Not reported
DER Deed Usage (SI):	Restricted
Deed Specific Requirement:	Asphalt Cap
Deed Parameter Desc:	Benzo(a)pyrene
X Coord:	618446
Deed Depth:	2.5
Y Coord:	692799
Entire Site Restricted:	Yes
Property Block:	330
Property Lot:	10
Name:	837 JERSEY AVENUE CORP
Address:	837 JERSEY AVE
Address 2:	Not reported
City,State,Zip:	JERSEY CITY, NJ 07310
PI Name:	837 JERSEY AVENUE CORP
PI Number:	024517
DER Filed Date:	04/24/2013
DER Lifted Date:	Not reported
DER Deed Usage (SI):	Restricted
Deed Specific Requirement:	Asphalt Cap
Deed Parameter Desc:	Benzo(b)fluoranthene
X Coord:	618446
Deed Depth:	2.5
Y Coord:	692799
Entire Site Restricted:	Yes

837 JERSEY AVENUE CORP (Continued) **U002156579**

Property Block:	330
Property Lot:	10
Name:	837 JERSEY AVENUE CORP
Address:	837 JERSEY AVE
Address 2:	Not reported
City,State,Zip:	JERSEY CITY, NJ 07310
PI Name:	837 JERSEY AVENUE CORP
PI Number:	024517
DER Filed Date:	04/24/2013
DER Lifted Date:	Not reported
DER Deed Usage (SI):	Restricted
Deed Specific Requirement:	Asphalt Cap
Deed Parameter Desc:	Benzo(k)fluoranthene
X Coord:	618446
Deed Depth:	2.5
Y Coord:	692799
Entire Site Restricted:	Yes
Property Block:	330
Property Lot:	10
Name:	837 JERSEY AVENUE CORP
Address:	837 JERSEY AVE
Address 2:	Not reported
City,State,Zip:	JERSEY CITY, NJ 07310
PI Name:	837 JERSEY AVENUE CORP
PI Number:	024517
DER Filed Date:	04/24/2013
DER Lifted Date:	Not reported
DER Deed Usage (SI):	Restricted
Deed Specific Requirement:	Asphalt Cap
Deed Parameter Desc:	Cadmium
X Coord:	618446
Deed Depth:	3.5
Y Coord:	692799
Entire Site Restricted:	Yes
Property Block:	330
Property Lot:	10
Name:	837 JERSEY AVENUE CORP
Address:	837 JERSEY AVE
Address 2:	Not reported
City,State,Zip:	JERSEY CITY, NJ 07310
PI Name:	837 JERSEY AVENUE CORP
PI Number:	024517
DER Filed Date:	04/24/2013
DER Lifted Date:	Not reported
DER Deed Usage (SI):	Restricted
Deed Specific Requirement:	Asphalt Cap
Deed Parameter Desc:	Copper
X Coord:	618446
Deed Depth:	3.5
Y Coord:	692799
Entire Site Restricted:	Yes
Property Block:	330
Property Lot:	10

837 JERSEY AVENUE CORP (Continued) **U002156579**

Name:	837 JERSEY AVENUE CORP
Address:	837 JERSEY AVE
Address 2:	Not reported
City,State,Zip:	JERSEY CITY, NJ 07310
PI Name:	837 JERSEY AVENUE CORP
PI Number:	024517
DER Filed Date:	04/24/2013
DER Lifted Date:	Not reported
DER Deed Usage (SI):	Restricted
Deed Specific Requirement:	Asphalt Cap
Deed Parameter Desc:	Dibenzo(a,h)anthracene
X Coord:	618446
Deed Depth:	2.5
Y Coord:	692799
Entire Site Restricted:	Yes
Property Block:	330
Property Lot:	10

Name:	837 JERSEY AVENUE CORP
Address:	837 JERSEY AVE
Address 2:	Not reported
City,State,Zip:	JERSEY CITY, NJ 07310
PI Name:	837 JERSEY AVENUE CORP
PI Number:	024517
DER Filed Date:	04/24/2013
DER Lifted Date:	Not reported
DER Deed Usage (SI):	Restricted
Deed Specific Requirement:	Asphalt Cap
Deed Parameter Desc:	Indeno(1,2,3-cd)pyrene
X Coord:	618446
Deed Depth:	2.5
Y Coord:	692799
Entire Site Restricted:	Yes
Property Block:	330
Property Lot:	10

Name:	837 JERSEY AVENUE CORP
Address:	837 JERSEY AVE
Address 2:	Not reported
City,State,Zip:	JERSEY CITY, NJ 07310
PI Name:	837 JERSEY AVENUE CORP
PI Number:	024517
DER Filed Date:	04/24/2013
DER Lifted Date:	Not reported
DER Deed Usage (SI):	Restricted
Deed Specific Requirement:	Asphalt Cap
Deed Parameter Desc:	Lead
X Coord:	618446
Deed Depth:	2.5
Y Coord:	692799
Entire Site Restricted:	Yes
Property Block:	330
Property Lot:	10

Name:	837 JERSEY AVENUE CORP
Address:	837 JERSEY AVE
Address 2:	Not reported

837 JERSEY AVENUE CORP (Continued) **U002156579**

City,State,Zip:	JERSEY CITY, NJ 07310
PI Name:	837 JERSEY AVENUE CORP
PI Number:	024517
DER Filed Date:	04/24/2013
DER Lifted Date:	Not reported
DER Deed Usage (SI):	Restricted
Deed Specific Requirement:	Asphalt Cap
Deed Parameter Desc:	Zinc
X Coord:	618446
Deed Depth:	3.5
Y Coord:	692799
Entire Site Restricted:	Yes
Property Block:	330
Property Lot:	10

Name:	837 JERSEY AVENUE CORP
Address:	837 JERSEY AVE
Address 2:	Not reported
City,State,Zip:	JERSEY CITY, NJ 07310
PI Name:	837 JERSEY AVENUE CORP
PI Number:	024517
DER Filed Date:	04/24/2013
DER Lifted Date:	Not reported
DER Deed Usage (SI):	Restricted
Deed Specific Requirement:	Concrete Cap
Deed Parameter Desc:	Aldrin
X Coord:	618446
Deed Depth:	2.5
Y Coord:	692799
Entire Site Restricted:	Yes
Property Block:	330
Property Lot:	10

Name:	837 JERSEY AVENUE CORP
Address:	837 JERSEY AVE
Address 2:	Not reported
City,State,Zip:	JERSEY CITY, NJ 07310
PI Name:	837 JERSEY AVENUE CORP
PI Number:	024517
DER Filed Date:	04/24/2013
DER Lifted Date:	Not reported
DER Deed Usage (SI):	Restricted
Deed Specific Requirement:	Concrete Cap
Deed Parameter Desc:	Antimony
X Coord:	618446
Deed Depth:	2.5
Y Coord:	692799
Entire Site Restricted:	Yes
Property Block:	330
Property Lot:	10

Name:	837 JERSEY AVENUE CORP
Address:	837 JERSEY AVE
Address 2:	Not reported
City,State,Zip:	JERSEY CITY, NJ 07310
PI Name:	837 JERSEY AVENUE CORP
PI Number:	024517

837 JERSEY AVENUE CORP (Continued) **U002156579**

DER Filed Date:	04/24/2013
DER Lifted Date:	Not reported
DER Deed Usage (SI):	Restricted
Deed Specific Requirement:	Concrete Cap
Deed Parameter Desc:	Arsenic
X Coord:	618446
Deed Depth:	2.5
Y Coord:	692799
Entire Site Restricted:	Yes
Property Block:	330
Property Lot:	10

Name:	837 JERSEY AVENUE CORP
Address:	837 JERSEY AVE
Address 2:	Not reported
City,State,Zip:	JERSEY CITY, NJ 07310
PI Name:	837 JERSEY AVENUE CORP
PI Number:	024517
DER Filed Date:	04/24/2013
DER Lifted Date:	Not reported
DER Deed Usage (SI):	Restricted
Deed Specific Requirement:	Concrete Cap
Deed Parameter Desc:	Benzo(a)anthracene
X Coord:	618446
Deed Depth:	2.5
Y Coord:	692799
Entire Site Restricted:	Yes
Property Block:	330
Property Lot:	10

Name:	837 JERSEY AVENUE CORP
Address:	837 JERSEY AVE
Address 2:	Not reported
City,State,Zip:	JERSEY CITY, NJ 07310
PI Name:	837 JERSEY AVENUE CORP
PI Number:	024517
DER Filed Date:	04/24/2013
DER Lifted Date:	Not reported
DER Deed Usage (SI):	Restricted
Deed Specific Requirement:	Concrete Cap
Deed Parameter Desc:	Benzo(a)pyrene
X Coord:	618446
Deed Depth:	2.5
Y Coord:	692799
Entire Site Restricted:	Yes
Property Block:	330
Property Lot:	10

Name:	837 JERSEY AVENUE CORP
Address:	837 JERSEY AVE
Address 2:	Not reported
City,State,Zip:	JERSEY CITY, NJ 07310
PI Name:	837 JERSEY AVENUE CORP
PI Number:	024517
DER Filed Date:	04/24/2013
DER Lifted Date:	Not reported
DER Deed Usage (SI):	Restricted

837 JERSEY AVENUE CORP (Continued) **U002156579**

Deed Specific Requirement:	Concrete Cap
Deed Parameter Desc:	Benzo(b)fluoranthene
X Coord:	618446
Deed Depth:	2.5
Y Coord:	692799
Entire Site Restricted:	Yes
Property Block:	330
Property Lot:	10
Name:	837 JERSEY AVENUE CORP
Address:	837 JERSEY AVE
Address 2:	Not reported
City,State,Zip:	JERSEY CITY, NJ 07310
PI Name:	837 JERSEY AVENUE CORP
PI Number:	024517
DER Filed Date:	04/24/2013
DER Lifted Date:	Not reported
DER Deed Usage (SI):	Restricted
Deed Specific Requirement:	Concrete Cap
Deed Parameter Desc:	Benzo(k)fluoranthene
X Coord:	618446
Deed Depth:	2.5
Y Coord:	692799
Entire Site Restricted:	Yes
Property Block:	330
Property Lot:	10
Name:	837 JERSEY AVENUE CORP
Address:	837 JERSEY AVE
Address 2:	Not reported
City,State,Zip:	JERSEY CITY, NJ 07310
PI Name:	837 JERSEY AVENUE CORP
PI Number:	024517
DER Filed Date:	04/24/2013
DER Lifted Date:	Not reported
DER Deed Usage (SI):	Restricted
Deed Specific Requirement:	Concrete Cap
Deed Parameter Desc:	Cadmium
X Coord:	618446
Deed Depth:	3.5
Y Coord:	692799
Entire Site Restricted:	Yes
Property Block:	330
Property Lot:	10
Name:	837 JERSEY AVENUE CORP
Address:	837 JERSEY AVE
Address 2:	Not reported
City,State,Zip:	JERSEY CITY, NJ 07310
PI Name:	837 JERSEY AVENUE CORP
PI Number:	024517
DER Filed Date:	04/24/2013
DER Lifted Date:	Not reported
DER Deed Usage (SI):	Restricted
Deed Specific Requirement:	Concrete Cap
Deed Parameter Desc:	Copper
X Coord:	618446

837 JERSEY AVENUE CORP (Continued) **U002156579**

Deed Depth:	3.5
Y Coord:	692799
Entire Site Restricted:	Yes
Property Block:	330
Property Lot:	10
Name:	837 JERSEY AVENUE CORP
Address:	837 JERSEY AVE
Address 2:	Not reported
City,State,Zip:	JERSEY CITY, NJ 07310
PI Name:	837 JERSEY AVENUE CORP
PI Number:	024517
DER Filed Date:	04/24/2013
DER Lifted Date:	Not reported
DER Deed Usage (SI):	Restricted
Deed Specific Requirement:	Concrete Cap
Deed Parameter Desc:	Dibenzo(a,h)anthracene
X Coord:	618446
Deed Depth:	2.5
Y Coord:	692799
Entire Site Restricted:	Yes
Property Block:	330
Property Lot:	10
Name:	837 JERSEY AVENUE CORP
Address:	837 JERSEY AVE
Address 2:	Not reported
City,State,Zip:	JERSEY CITY, NJ 07310
PI Name:	837 JERSEY AVENUE CORP
PI Number:	024517
DER Filed Date:	04/24/2013
DER Lifted Date:	Not reported
DER Deed Usage (SI):	Restricted
Deed Specific Requirement:	Concrete Cap
Deed Parameter Desc:	Indeno(1,2,3-cd)pyrene
X Coord:	618446
Deed Depth:	2.5
Y Coord:	692799
Entire Site Restricted:	Yes
Property Block:	330
Property Lot:	10
Name:	837 JERSEY AVENUE CORP
Address:	837 JERSEY AVE
Address 2:	Not reported
City,State,Zip:	JERSEY CITY, NJ 07310
PI Name:	837 JERSEY AVENUE CORP
PI Number:	024517
DER Filed Date:	04/24/2013
DER Lifted Date:	Not reported
DER Deed Usage (SI):	Restricted
Deed Specific Requirement:	Concrete Cap
Deed Parameter Desc:	Lead
X Coord:	618446
Deed Depth:	2.5
Y Coord:	692799
Entire Site Restricted:	Yes

837 JERSEY AVENUE CORP (Continued) **U002156579**

Property Block:	330
Property Lot:	10
Name:	837 JERSEY AVENUE CORP
Address:	837 JERSEY AVE
Address 2:	Not reported
City,State,Zip:	JERSEY CITY, NJ 07310
PI Name:	837 JERSEY AVENUE CORP
PI Number:	024517
DER Filed Date:	04/24/2013
DER Lifted Date:	Not reported
DER Deed Usage (SI):	Restricted
Deed Specific Requirement:	Concrete Cap
Deed Parameter Desc:	Zinc
X Coord:	618446
Deed Depth:	3.5
Y Coord:	692799
Entire Site Restricted:	Yes
Property Block:	330
Property Lot:	10
Name:	837 JERSEY AVENUE CORP
Address:	837 JERSEY AVE
Address 2:	Not reported
City,State,Zip:	JERSEY CITY, NJ 07310
PI Name:	837 JERSEY AVENUE CORP
PI Number:	024517
DER Filed Date:	04/24/2013
DER Lifted Date:	Not reported
DER Deed Usage (SI):	Restricted
Deed Specific Requirement:	Lining
Deed Parameter Desc:	Aldrin
X Coord:	618446
Deed Depth:	2.5
Y Coord:	692799
Entire Site Restricted:	Yes
Property Block:	330
Property Lot:	10
Name:	837 JERSEY AVENUE CORP
Address:	837 JERSEY AVE
Address 2:	Not reported
City,State,Zip:	JERSEY CITY, NJ 07310
PI Name:	837 JERSEY AVENUE CORP
PI Number:	024517
DER Filed Date:	04/24/2013
DER Lifted Date:	Not reported
DER Deed Usage (SI):	Restricted
Deed Specific Requirement:	Lining
Deed Parameter Desc:	Antimony
X Coord:	618446
Deed Depth:	2.5
Y Coord:	692799
Entire Site Restricted:	Yes
Property Block:	330
Property Lot:	10

837 JERSEY AVENUE CORP (Continued) **U002156579**

Name:	837 JERSEY AVENUE CORP
Address:	837 JERSEY AVE
Address 2:	Not reported
City,State,Zip:	JERSEY CITY, NJ 07310
PI Name:	837 JERSEY AVENUE CORP
PI Number:	024517
DER Filed Date:	04/24/2013
DER Lifted Date:	Not reported
DER Deed Usage (SI):	Restricted
Deed Specific Requirement:	Lining
Deed Parameter Desc:	Arsenic
X Coord:	618446
Deed Depth:	2.5
Y Coord:	692799
Entire Site Restricted:	Yes
Property Block:	330
Property Lot:	10

Name:	837 JERSEY AVENUE CORP
Address:	837 JERSEY AVE
Address 2:	Not reported
City,State,Zip:	JERSEY CITY, NJ 07310
PI Name:	837 JERSEY AVENUE CORP
PI Number:	024517
DER Filed Date:	04/24/2013
DER Lifted Date:	Not reported
DER Deed Usage (SI):	Restricted
Deed Specific Requirement:	Lining
Deed Parameter Desc:	Benzo(a)anthracene
X Coord:	618446
Deed Depth:	2.5
Y Coord:	692799
Entire Site Restricted:	Yes
Property Block:	330
Property Lot:	10

Name:	837 JERSEY AVENUE CORP
Address:	837 JERSEY AVE
Address 2:	Not reported
City,State,Zip:	JERSEY CITY, NJ 07310
PI Name:	837 JERSEY AVENUE CORP
PI Number:	024517
DER Filed Date:	04/24/2013
DER Lifted Date:	Not reported
DER Deed Usage (SI):	Restricted
Deed Specific Requirement:	Lining
Deed Parameter Desc:	Benzo(a)pyrene
X Coord:	618446
Deed Depth:	2.5
Y Coord:	692799
Entire Site Restricted:	Yes
Property Block:	330
Property Lot:	10

Name:	837 JERSEY AVENUE CORP
Address:	837 JERSEY AVE
Address 2:	Not reported

837 JERSEY AVENUE CORP (Continued) **U002156579**

City,State,Zip:	JERSEY CITY, NJ 07310
PI Name:	837 JERSEY AVENUE CORP
PI Number:	024517
DER Filed Date:	04/24/2013
DER Lifted Date:	Not reported
DER Deed Usage (SI):	Restricted
Deed Specific Requirement:	Lining
Deed Parameter Desc:	Benzo(b)fluoranthene
X Coord:	618446
Deed Depth:	2.5
Y Coord:	692799
Entire Site Restricted:	Yes
Property Block:	330
Property Lot:	10

Name:	837 JERSEY AVENUE CORP
Address:	837 JERSEY AVE
Address 2:	Not reported
City,State,Zip:	JERSEY CITY, NJ 07310
PI Name:	837 JERSEY AVENUE CORP
PI Number:	024517
DER Filed Date:	04/24/2013
DER Lifted Date:	Not reported
DER Deed Usage (SI):	Restricted
Deed Specific Requirement:	Slab
Deed Parameter Desc:	Benzo(a)pyrene
X Coord:	618446
Deed Depth:	2.5
Y Coord:	692799
Entire Site Restricted:	Yes
Property Block:	330
Property Lot:	10

Name:	837 JERSEY AVENUE CORP
Address:	837 JERSEY AVE
Address 2:	Not reported
City,State,Zip:	JERSEY CITY, NJ 07310
PI Name:	837 JERSEY AVENUE CORP
PI Number:	024517
DER Filed Date:	04/24/2013
DER Lifted Date:	Not reported
DER Deed Usage (SI):	Restricted
Deed Specific Requirement:	Slab
Deed Parameter Desc:	Benzo(b)fluoranthene
X Coord:	618446
Deed Depth:	2.5
Y Coord:	692799
Entire Site Restricted:	Yes
Property Block:	330
Property Lot:	10

Name:	837 JERSEY AVENUE CORP
Address:	837 JERSEY AVE
Address 2:	Not reported
City,State,Zip:	JERSEY CITY, NJ 07310
PI Name:	837 JERSEY AVENUE CORP
PI Number:	024517

837 JERSEY AVENUE CORP (Continued) **U002156579**

DER Filed Date:	04/24/2013
DER Lifted Date:	Not reported
DER Deed Usage (SI):	Restricted
Deed Specific Requirement:	Slab
Deed Parameter Desc:	Benzo(k)fluoranthene
X Coord:	618446
Deed Depth:	2.5
Y Coord:	692799
Entire Site Restricted:	Yes
Property Block:	330
Property Lot:	10

Name:	837 JERSEY AVENUE CORP
Address:	837 JERSEY AVE
Address 2:	Not reported
City,State,Zip:	JERSEY CITY, NJ 07310
PI Name:	837 JERSEY AVENUE CORP
PI Number:	024517
DER Filed Date:	04/24/2013
DER Lifted Date:	Not reported
DER Deed Usage (SI):	Restricted
Deed Specific Requirement:	Slab
Deed Parameter Desc:	Cadmium
X Coord:	618446
Deed Depth:	3.5
Y Coord:	692799
Entire Site Restricted:	Yes
Property Block:	330
Property Lot:	10

Name:	837 JERSEY AVENUE CORP
Address:	837 JERSEY AVE
Address 2:	Not reported
City,State,Zip:	JERSEY CITY, NJ 07310
PI Name:	837 JERSEY AVENUE CORP
PI Number:	024517
DER Filed Date:	04/24/2013
DER Lifted Date:	Not reported
DER Deed Usage (SI):	Restricted
Deed Specific Requirement:	Slab
Deed Parameter Desc:	Copper
X Coord:	618446
Deed Depth:	3.5
Y Coord:	692799
Entire Site Restricted:	Yes
Property Block:	330
Property Lot:	10

Name:	837 JERSEY AVENUE CORP
Address:	837 JERSEY AVE
Address 2:	Not reported
City,State,Zip:	JERSEY CITY, NJ 07310
PI Name:	837 JERSEY AVENUE CORP
PI Number:	024517
DER Filed Date:	04/24/2013
DER Lifted Date:	Not reported
DER Deed Usage (SI):	Restricted

837 JERSEY AVENUE CORP (Continued) **U002156579**

Deed Specific Requirement:	Slab
Deed Parameter Desc:	Dibenzo(a,h)anthracene
X Coord:	618446
Deed Depth:	2.5
Y Coord:	692799
Entire Site Restricted:	Yes
Property Block:	330
Property Lot:	10

Name:	837 JERSEY AVENUE CORP
Address:	837 JERSEY AVE
Address 2:	Not reported
City,State,Zip:	JERSEY CITY, NJ 07310
PI Name:	837 JERSEY AVENUE CORP
PI Number:	024517
DER Filed Date:	04/24/2013
DER Lifted Date:	Not reported
DER Deed Usage (SI):	Restricted
Deed Specific Requirement:	Slab
Deed Parameter Desc:	Indeno(1,2,3-cd)pyrene
X Coord:	618446
Deed Depth:	2.5
Y Coord:	692799
Entire Site Restricted:	Yes
Property Block:	330
Property Lot:	10

Name:	837 JERSEY AVENUE CORP
Address:	837 JERSEY AVE
Address 2:	Not reported
City,State,Zip:	JERSEY CITY, NJ 07310
PI Name:	837 JERSEY AVENUE CORP
PI Number:	024517
DER Filed Date:	04/24/2013
DER Lifted Date:	Not reported
DER Deed Usage (SI):	Restricted
Deed Specific Requirement:	Slab
Deed Parameter Desc:	Lead
X Coord:	618446
Deed Depth:	2.5
Y Coord:	692799
Entire Site Restricted:	Yes
Property Block:	330
Property Lot:	10

Name:	837 JERSEY AVENUE CORP
Address:	837 JERSEY AVE
Address 2:	Not reported
City,State,Zip:	JERSEY CITY, NJ 07310
PI Name:	837 JERSEY AVENUE CORP
PI Number:	024517
DER Filed Date:	04/24/2013
DER Lifted Date:	Not reported
DER Deed Usage (SI):	Restricted
Deed Specific Requirement:	Slab
Deed Parameter Desc:	Zinc
X Coord:	618446

837 JERSEY AVENUE CORP (Continued) **U002156579**

Deed Depth: 3.5
Y Coord: 692799
Entire Site Restricted: Yes
Property Block: 330
Property Lot: 10

INST CONTROL:
Name: 837 JERSEY AVENUE CORP
Address: 837 JERSEY AVE
Address 2: Not reported
City,State,Zip: JERSEY CITY, NJ 07310
PI Number: 024517
PI Name: 837 JERSEY AVENUE CORP
Date Established: 02/14/2014
Date Closed/Lifted: Not reported
Intermediate Durations: Yes
CEA Duration: Not reported
CEA Case Track #: 25677
CEA Name: 837 Jersey Avenue
X Coord: 618446
Y Coord: 692799

CEA Descriptions (SI):
Arsenic
Lead
Cadmium
Zinc

VCP:
Incident Number: 03-08-21-0541-21A
MOA Execution Date: 08/26/2003
Type Of Vcp File: HISTORICAL
Pi Number: Not reported
Case Type(Case Type): Not reported
Case Contact: Department Not reported
Case Contact Name: Not reported
Case Contact: Organization Magaschoni Apparel Group
Case Contact: Address: Line1 Not reported
Case Contact: Address: Line2 Not reported
Case Contact: Address: Line3 Not reported
Case Contact City,St,Zip: Not reported

Incident Number: 03-08-21-0541-21
MOA Execution Date: 06/08/2005
Type Of Vcp File: HISTORICAL
Pi Number: Not reported
Case Type(Case Type): Not reported
Case Contact: Department Not reported
Case Contact Name: Not reported
Case Contact: Organization 833 Jersey Avenue LLC
Case Contact: Address: Line1 Not reported
Case Contact: Address: Line2 Not reported
Case Contact: Address: Line3 Not reported
Case Contact City,St,Zip: Not reported

837 JERSEY AVENUE CORP (Continued) **U002156579**

NJEMS:

Name:	CAST IRON LOFTS
Address:	837 JERSEY AVE
City,State,Zip:	JERSEY CITY, NJ 07310
Site Id:	54833
Municipality:	JERSEY CITY
Municipality Name From Spatial Overlay:	JERSEY CITY
GNIS Civil Code For Municipality:	885264
Municipal Code (NJ-1040):	0906
X Coord:	618446
Y Coord:	692799
Coord System:	NJ STATE PLANE (NAD83) - USFEET
Coord Type:	GPS
Coord Orign:	DEP-GIS
State Standard Numeric Code From Spatial Overlay:	0906
Unique Feature Number For Municipality From Spatial Overlay:	3401736000
Eleven Digit Hydrologic Unit Code From Spatial Overlay):	02030101170
Fourteen Digit Hydrologic Unit Code From Spatial Overlay:	02030101170010
Watershed Management Area Number From Spatial Overlay:	05
Watershed Management Area Name From Spatial Overlay:	Hackensack, Hudson, and Pascack
Water Region Code From Spatial Overlay:	1
Water Region Name From Spatial Overlay:	Northeast
Sub Watershed Name From Overlay:	Hudson River
Watershed Name From Spatial Overlay:	Hudson River

Name:	CAST IRON LOFTS
Address:	837 JERSEY AVE
City,State,Zip:	JERSEY CITY, NJ 07310
Site Id:	463641
Municipality:	JERSEY CITY
Municipality Name From Spatial Overlay:	JERSEY CITY
GNIS Civil Code For Municipality:	885264
Municipal Code (NJ-1040):	0906
X Coord:	618432
Y Coord:	692827
Coord System:	NJ STATE PLANE (NAD83) - USFEET
Coord Type:	Exact Address Match
Coord Orign:	DEP-GIS
State Standard Numeric Code From Spatial Overlay:	0906
Unique Feature Number For Municipality From Spatial Overlay:	3401736000
Eleven Digit Hydrologic Unit Code From Spatial Overlay):	02030101170
Fourteen Digit Hydrologic Unit Code From Spatial Overlay:	02030101170010
Watershed Management Area Number From Spatial Overlay:	05
Watershed Management Area Name From Spatial Overlay:	Hackensack, Hudson, and Pascack
Water Region Code From Spatial Overlay:	1
Water Region Name From Spatial Overlay:	Northeast
Sub Watershed Name From Overlay:	Hudson River
Watershed Name From Spatial Overlay:	Hudson River

NJ Release:

Name:	Not reported
Address:	833 JERSEY AV
City,State,Zip:	JERSEY CITY, NJ
Facility Type:	Other
Facility Phone:	Not reported
Incident Date:	08/21/2003

837 JERSEY AVENUE CORP (Continued) **U002156579**

Incident Time:	Not reported
Trenton Dispatch Log Number:	68534
Case Number:	03-08-21-0541-21
Date Received:	08/21/2003
Nature of Incident:	Not reported
Operator:	Not reported
Incident Type:	MOA
Incident Location:	MAGASCHONI APPAREL
Location:	Not reported
Other Location:	Not reported
Contact Name:	Not reported
Caller Name:	Not reported
Caller Title:	Not reported
Caller Address:	Not reported
Caller City,St,Zip:	Not reported
Caller Telephone:	Not reported
Substance(s):	Not reported
Substance Type:	Not reported
Substance Identity:	Not reported
CAS Number:	Not reported
A310 Letter:	Not reported
TCPA Chemical:	Not reported
Hazrds Material:	Not reported
COMU:	Not reported
Ref. Code:	Not reported
Amt Released:	Not reported
Contained:	Not reported
Release Type:	Not reported
Release VE:	Not reported
Injuries:	Not reported
Public Exposure:	Not reported
Facility Evacuation:	Not reported
Police at Scene:	Not reported
Firemen at Scene:	Not reported
Contamination of:	Not reported
Receiving Water:	Not reported
Status at Spill:	Not reported
NJ Spill Date:	Not reported
NJ Spill Time:	Not reported
NJ Spill Name:	Not reported
NJ Spill Title:	Not reported
NJ Spill Phone:	Not reported
Other Date:	Not reported
Other Time:	Not reported
Other Name:	Not reported
Other Title:	Not reported
Other Telephone:	Not reported
Public Evacuation:	Not reported
Assistance Requested:	Not reported
Wind Direction/Speed:	Not reported
Local Municipality Notified:	Not reported
Local Municipality Name:	Not reported
Local Municipality Title:	Not reported
Local Municipality Telephone:	Not reported
Local Municipality Date:	Not reported
Local Municipality Time:	Not reported
Incident Description:	Not reported

837 JERSEY AVENUE CORP (Continued) **U002156579**

Incident Name:	Not reported
Incident Referred To:	Not reported
Incident Region:	Not reported
Incident Telephone:	Not reported
Incident Date:	Not reported
Incident time:	Not reported
Incident ITM:	Not reported
Comments:	Not reported
Date A310 Letter Printed:	Not reported
Date Local Authority Was Notified:	Not reported
Date Updated:	Not reported
Date Report Faxed to Local Authority:	Not reported
Local Authority Notification Date:	Not reported
Rep Receive Date:	08/21/2003
Reporter Type:	Other
Reporter Name:	REDACTED
Reporter Title:	REDACTED
Reporter Org:	REDATED
Reporter Address:	Not reported
Reporter City,St,Zip:	Not reported
Reporter County:	Not reported
Incident Status:	Terminated
Incident Category Source:	Other
Incident Source Name:	Not reported
Incident Source Address:	Not reported
Incident Source Address 2:	Not reported
Incident Source City,St,Zip:	Not reported
Incident Source County:	Not reported
DEP Requested:	Not reported
Confidential:	Not reported
Notify Type:	Not reported
Road Closed:	Not reported
Direction:	Not reported
Responsible Party:	Not reported
Responsible Party Name:	Not reported
Responsible Party Contact:	Not reported
Responsible Party Title:	Not reported
Responsible Party Phone:	Not reported
Responsible Party Street:	Not reported
Responsible Party County:	Not reported
Responsible Party City,St,Zip:	Not reported
Memo. Of Understanding:	Not reported
Drill/trng Exercise:	Not reported
Hazardous:	Not reported

Name:	833 JERSEY AVE CORP
Address:	833 JERSEY AVE
City,State,Zip:	JERSEY CITY, NJ
Facility Type:	Industrial
Facility Phone:	201-792-4080
Incident Date:	08/16/1993
Incident Time:	0900
Trenton Dispatch Log Number:	13932
Case Number:	93-8-17-1204-40
Date Received:	08/17/1993
Nature of Incident:	Other
Operator:	RICH

837 JERSEY AVENUE CORP (Continued) **U002156579**

Incident Type:	Not reported
Incident Location:	Not reported
Location:	Facility
Other Location:	Not reported
Contact Name:	Not reported
Caller Name:	REDACTED
Caller Title:	Not reported
Caller Address:	Not reported
Caller City,St,Zip:	Not reported
Caller Telephone:	Not reported
Substance(s):	SOIL CONTAMINATED WITH OIL FUEL
Substance Type:	Solid
Substance Identity:	Known
CAS Number:	Not reported
A310 Letter:	Yes
TCPA Chemical:	No
Hazrds Material:	Yes
COMU:	0906
Ref. Code:	101
Amt Released:	UNKNOWN
Contained:	No
Release Type:	Continuous
Release VE:	Not reported
Injuries:	No
Public Exposure:	No
Facility Evacuation:	No
Police at Scene:	No
Firemen at Scene:	No
Contamination of:	Land
Receiving Water:	Not reported
Status at Spill:	1-4000 GAL TANK REM'D ON 8/12/93, SAMPLES BACK SHOW SOME CONTAMINATION ABOVE LIMIT, FURTHER WORK TO BE DONE, TMS C93-2905, UST 0245171
NJ Spill Date:	Not reported
NJ Spill Time:	Not reported
NJ Spill Name:	Not reported
NJ Spill Title:	Not reported
NJ Spill Phone:	Not reported
Other Date:	Not reported
Other Time:	Not reported
Other Name:	Not reported
Other Title:	Not reported
Other Telephone:	Not reported
Public Evacuation:	No
Assistance Requested:	No
Wind Direction/Speed:	Not reported
Local Municipality Notified:	Not reported
Local Municipality Name:	JERSEY CITY
Local Municipality Title:	CAPT MOONEY
Local Municipality Telephone:	201-547-4271
Local Municipality Date:	08/17/1993
Local Municipality Time:	1211
Incident Description:	SOIL CONTAMINATION
Incident Name:	Not reported
Incident Referred To:	DRPSR
Incident Region:	BFO-SA
Incident Telephone:	Faxed,Mailed
Incident Date:	08/17/1993

837 JERSEY AVENUE CORP (Continued) **U002156579**

Incident time:	Not reported
Incident ITM:	B
Comments:	Not reported
Date A310 Letter Printed:	Not reported
Date Local Authority Was Notified:	Not reported
Date Updated:	Not reported
Date Report Faxed to Local Authority:	Not reported
Local Authority Notification Date:	Not reported
Rep Receive Date:	Not reported
Reporter Type:	Not reported
Reporter Name:	Not reported
Reporter Title:	Not reported
Reporter Org:	Not reported
Reporter Address:	Not reported
Reporter City,St,Zip:	Not reported
Reporter County:	Not reported
Incident Status:	Not reported
Incident Category Source:	Not reported
Incident Source Name:	Not reported
Incident Source Address:	Not reported
Incident Source Address 2:	Not reported
Incident Source City,St,Zip:	Not reported
Incident Source County:	Not reported
DEP Requested:	Not reported
Confidential:	Not reported
Notify Type:	Not reported
Road Closed:	Not reported
Direction:	Not reported
Responsible Party:	Known
Responsible Party Name:	833 JERSEY AVE CORP
Responsible Party Contact:	ROGER BAKOS
Responsible Party Title:	CONSULTANT
Responsible Party Phone:	201-792-4080
Responsible Party Street:	833 JERSEY AVE
Responsible Party County:	HUDSON
Responsible Party City,St,Zip:	JERSEY CITY, NJ
Memo. Of Understanding:	Not reported
Drill/trng Exercise:	Not reported
Hazardous:	Not reported

AIRS:

Name:	CAST IRON LOFTS
Address:	837 JERSEY AVE
City,State,Zip:	JERSEY CITY, NJ 07310
Emission Year:	Not reported
Facility Number:	13196
NAICS Code:	Not reported
Pollutant Name:	Not reported
Tons/Year lbs/Year For Taps 1000 Tons/Year For CO2:	Not reported
Tons/Season (5/1-9/30):	Not reported
Lbs/Day Peak Ozone Season (6/1-8/31):	Not reported
Lbs/Day Co-season (12/1-2/31):	Not reported
Permit of Emission:	PERMIT
X Coordinate:	618432
Y Coordinate:	692827
Coordinate Units:	NJ State Plane (NAD83) - USFEET
Coordinate Type:	Exact Address Match

837 JERSEY AVENUE CORP (Continued) **U002156579**

Active Number:	GEN120001
Active Type Description:	(GP-005) Emergency Generator
Document Status:	Auto-Killed
Expiration Date:	08/05/2017
Active Flag:	Y
NAICS Description:	Not reported
TPY of Fugitive Emissions:	Not reported
TPY of Non-Fugitive Emissions:	Not reported
Ozone Season Non-Fugitives:	Not reported
Ozone Season Fugitive:	Not reported
May Sep Fugitive QTY:	Not reported
May Sep Total QTY:	Not reported
Effective Start Date:	08/06/2012
Name:	CAST IRON LOFTS
Address:	837 JERSEY AVE
City,State,Zip:	JERSEY CITY, NJ 07310
Emission Year:	Not reported
Facility Number:	13315
NAICS Code:	Not reported
Pollutant Name:	Not reported
Tons/Year lbs/Year For Taps 1000 Tons/Year For CO2:	Not reported
Tons/Season (5/1-9/30):	Not reported
Lbs/Day Peak Ozone Season (6/1-8/31):	Not reported
Lbs/Day Co-season (12/1-2/31):	Not reported
Permit of Emission:	PERMIT
X Coordinate:	618446
Y Coordinate:	692799
Coordinate Units:	NJ State Plane (NAD83) - USFEET
Coordinate Type:	GPS
Active Number:	GEN140001
Active Type Description:	(GP-005A) Emergency Generators Burning Distillate Fuels
Document Status:	Renewed
Expiration Date:	09/02/2024
Active Flag:	Y
NAICS Description:	Not reported
TPY of Fugitive Emissions:	Not reported
TPY of Non-Fugitive Emissions:	Not reported
Ozone Season Non-Fugitives:	Not reported
Ozone Season Fugitive:	Not reported
May Sep Fugitive QTY:	Not reported
May Sep Total QTY:	Not reported
Effective Start Date:	09/03/2014
Name:	CAST IRON LOFTS
Address:	837 JERSEY AVE
City,State,Zip:	JERSEY CITY, NJ 07310
Emission Year:	Not reported
Facility Number:	13196
NAICS Code:	Not reported
Pollutant Name:	Not reported
Tons/Year lbs/Year For Taps 1000 Tons/Year For CO2:	Not reported
Tons/Season (5/1-9/30):	Not reported
Lbs/Day Peak Ozone Season (6/1-8/31):	Not reported
Lbs/Day Co-season (12/1-2/31):	Not reported
Permit of Emission:	PERMIT
X Coordinate:	618432

837 JERSEY AVENUE CORP (Continued) **U002156579**

Y Coordinate:	692827
Coordinate Units:	NJ State Plane (NAD83) - USFEET
Coordinate Type:	Exact Address Match
Active Number:	GEN170001
Active Type Description:	(GP-005A) Emergency Generators Burning Distillate Fuels
Document Status:	Approved
Expiration Date:	10/16/2022
Active Flag:	Y
NAICS Description:	Not reported
TPY of Fugitive Emissions:	Not reported
TPY of Non-Fugitive Emissions:	Not reported
Ozone Season Non-Fugitives:	Not reported
Ozone Season Fugitive:	Not reported
May Sep Fugitive QTY:	Not reported
May Sep Total QTY:	Not reported
Effective Start Date:	10/16/2017

NJ ISRA:

Name:	837 JERSEY AVENUE CORP
Address:	833 JERSEY AVENUE
City,State,Zip:	JERSEY CITY, NJ 07310
Pi Number:	024517
Action Number:	ISR860002
Title:	E86340 Troy Lighting Company
Isra Trg: Finalized Date	Not reported
Start Date:	1988-03-31
Case Status:	NFA (No Further Action) HISTORIC
Case No:	E86340
Case Name:	Troy Lighting Company
Trigger Type:	Property Sale
Trigger Date:	1986-07-21

1625 SW 1/8-1/4 0.135 mi. 711 ft.

SHALHOUB BROTHERS INC
119 WEST 53RD STREET
BAYONNE CITY, NJ 07002

NJ ISRA **S107590151**
N/A

Actual: 50 ft.

Focus Map: 9

NJ ISRA:

Name:	SHALHOUB BROTHERS INC
Address:	119 WEST 53RD STREET
City,State,Zip:	BAYONNE CITY, NJ 07002
Pi Number:	G000039035
Action Number:	ISR990003
Title:	E99266 Shalhoub Brothers Incor
Isra Trg: Finalized Date	Not reported
Start Date:	1999-08-23
Case Status:	NFA-E (Entire Site) HISTORIC
Case No:	E99266
Case Name:	Shalhoub Brothers Incorporated
Trigger Type:	Cessation
Trigger Date:	1999-06-04

Name:	SHALHOUB BROTHERS INC
Address:	119 WEST 53RD STREET
City,State,Zip:	BAYONNE CITY, NJ 07002
Pi Number:	G000039035

SHALHOUB BROTHERS INC (Continued) **S107590151**

Action Number:	ISR990003
Title:	E99266 Shalhoub Brothers Incor
Isra Trg: Finalized Date	Not reported
Start Date:	1999-08-23
Case Status:	NFA-E (Entire Site) HISTORIC
Case No:	E99266
Case Name:	Shalhoub Brothers Incorporated
Trigger Type:	Property Sale
Trigger Date:	1999-06-04

1626 North 1/8-1/4 0.140 mi. 739 ft.

ACME ROLLER INCORPORATED **NJ ISRA** **S107584552**
75 HOBOKEN AVENUE **N/A**
JERSEY CITY, NJ 07042

Actual: 10 ft.
Focus Map: 2

NJ ISRA:

Name:	ACME ROLLER INCORPORATED
Address:	75 HOBOKEN AVENUE
City,State,Zip:	JERSEY CITY, NJ 07042
Pi Number:	G000009240
Action Number:	ISR900002
Title:	E90593 Acme Roller Corporation
Isra Trg: Finalized Date	Not reported
Start Date:	1991-03-27
Case Status:	NFA (No Further Action) HISTORIC
Case No:	E90593
Case Name:	Acme Roller Corporation
Trigger Type:	Property Sale
Trigger Date:	1990-11-13

Name:	ACME ROLLER INCORPORATED
Address:	75 HOBOKEN AVENUE
City,State,Zip:	JERSEY CITY, NJ 07042
Pi Number:	G000009240
Action Number:	ISR900004
Title:	E90930 Acme Roller Corporation
Isra Trg: Finalized Date	Not reported
Start Date:	1991-03-27
Case Status:	NFA (No Further Action) HISTORIC
Case No:	E90930
Case Name:	Acme Roller Corporation
Trigger Type:	Business Sale
Trigger Date:	1990-12-03

1627 NW 1/8-1/4 0.151 mi. 796 ft.

HARRY MATSIL & SONS **NJ ISRA** **S107587307**
230 PACIFIC AVENUE **N/A**
JERSEY CITY, NJ 07304

Actual: 20 ft.
Focus Map: 5

NJ ISRA:

Name:	HARRY MATSIL & SONS
Address:	230 PACIFIC AVENUE
City,State,Zip:	JERSEY CITY, NJ 07304
Pi Number:	G000013084

HARRY MATSIL & SONS (Continued) **S107587307**

Action Number:	ISR860002
Title:	E86250 Harry Matsil & Sons, In
Isra Trg: Finalized Date	Not reported
Start Date:	1986-06-05
Case Status:	NFA (No Further Action) HISTORIC
Case No:	E86250
Case Name:	Harry Matsil & Sons, Incorporated
Trigger Type:	Cessation
Trigger Date:	1986-05-06

Name:	HARRY MATSIL & SONS
Address:	230 PACIFIC AVENUE
City,State,Zip:	JERSEY CITY, NJ 07304
Pi Number:	G000013084
Action Number:	ISR860002
Title:	E86250 Harry Matsil & Sons, In
Isra Trg: Finalized Date	Not reported
Start Date:	1986-06-05
Case Status:	NFA (No Further Action) HISTORIC
Case No:	E86250
Case Name:	Harry Matsil & Sons, Incorporated
Trigger Type:	Property Sale
Trigger Date:	1986-05-06

1628
SE
1/8-1/4
0.152 mi.
803 ft.

HUDSON COUNTY CHROMATE 206 **NJ ISRA** **S107587469**
200 THEO. CONRAD DRIVE **N/A**
JERSEY CITY, NJ 07305

Actual:
9 ft.

Focus Map:
10

NJ ISRA:

Name:	HUDSON COUNTY CHROMATE 206
Address:	200 THEO. CONRAD DRIVE
City,State,Zip:	JERSEY CITY, NJ 073054616
Pi Number:	G000008288
Action Number:	ISR880002
Title:	E88057 Colgate-Palmolive Compa
Isra Trg: Finalized Date	Not reported
Start Date:	1988-03-25
Case Status:	NFA (No Further Action) HISTORIC
Case No:	E88057
Case Name:	Colgate-Palmolive Company
Trigger Type:	Cessation
Trigger Date:	1988-02-22

Name:	HUDSON COUNTY CHROMATE 206
Address:	200 THEO. CONRAD DRIVE
City,State,Zip:	JERSEY CITY, NJ 073054616
Pi Number:	G000008288
Action Number:	ISR880002
Title:	E88057 Colgate-Palmolive Compa
Isra Trg: Finalized Date	Not reported
Start Date:	1988-03-25
Case Status:	NFA (No Further Action) HISTORIC
Case No:	E88057
Case Name:	Colgate-Palmolive Company
Trigger Type:	Property Sale
Trigger Date:	1988-02-22

HUDSON COUNTY CHROMATE 206 (Continued) **S107587469**

Name:	HUDSON COUNTY CHROMATE 206
Address:	200 THEO. CONRAD DRIVE
City,State,Zip:	JERSEY CITY, NJ 073054616
Pi Number:	G000008288
Action Number:	ISR900001
Title:	E90479 Polarome Manufacturing
Isra Trg: Finalized Date	Not reported
Start Date:	1990-07-31
Case Status:	Exempt from ECRA/ISRA
Case No:	E90479
Case Name:	Polarome Manufacturing Company
Trigger Type:	Cessation
Trigger Date:	1990-05-25

Name:	HUDSON COUNTY CHROMATE 206
Address:	200 THEO. CONRAD DRIVE
City,State,Zip:	JERSEY CITY, NJ 073054616
Pi Number:	G000008288
Action Number:	ISR900001
Title:	E90479 Polarome Manufacturing
Isra Trg: Finalized Date	Not reported
Start Date:	1990-07-31
Case Status:	Exempt from ECRA/ISRA
Case No:	E90479
Case Name:	Polarome Manufacturing Company
Trigger Type:	Property Sale
Trigger Date:	1990-05-25

Name:	HUDSON COUNTY CHROMATE 206
Address:	200 THEO. CONRAD DRIVE
City,State,Zip:	JERSEY CITY, NJ 073054616
Pi Number:	G000008288
Action Number:	ISR930001
Title:	E92721 Polarome Manufacturing
Isra Trg: Finalized Date	Not reported
Start Date:	1993-04-15
Case Status:	NFA (No Further Action) HISTORIC
Case No:	E92721
Case Name:	Polarome Manufacturing Company
Trigger Type:	Stock Transfer
Trigger Date:	1993-03-02

1629 NE 1/8-1/4 0.165 mi. 869 ft. **CUNNINGHAM GRAPHICS INCORPORATED** **NJ Release** **S102216149**
629 GROVE STREET **NJ SPILLS** **N/A**
JERSEY CITY, NJ 07310 **NJ ISRA**

Actual: 17 ft.
Focus Map: 2

NJ Release:

Name:	LACAWANNA WAREHOUSE
Address:	629 GROVE ST
City,State,Zip:	JERSEY CITY, NJ
Facility Type:	Commercial
Facility Phone:	Not reported
Incident Date:	08/23/1994
Incident Time:	2148
Trenton Dispatch Log Number:	15326
Case Number:	94-8-23-2235-18

CUNNINGHAM GRAPHICS INCORPORATED (Continued) **S102216149**

Date Received:	08/23/1994
Nature of Incident:	Municipal
Operator:	JIMH
Incident Type:	Not reported
Incident Location:	Not reported
Location:	Facility
Other Location:	Not reported
Contact Name:	Not reported
Caller Name:	REDACTED
Caller Title:	Not reported
Caller Address:	Not reported
Caller City,St,Zip:	Not reported
Caller Telephone:	Not reported
Substance(s):	UNKNOWN LIQUID, OIL WASTE
Substance Type:	Liquid
Substance Identity:	Known
CAS Number:	Not reported
A310 Letter:	No
TCPA Chemical:	No
Hazrds Material:	Yes
COMU:	0906
Ref. Code:	001
Amt Released:	NONE
Contained:	Yes
Release Type:	Not reported
Release VE:	Not reported
Injuries:	No
Public Exposure:	No
Facility Evacuation:	No
Police at Scene:	No
Firemen at Scene:	Yes
Contamination of:	NONE
Receiving Water:	Not reported
Status at Spill:	2-5 GALLON PAILS NO SPILLAGE FD ASKING FOR RESPONSE.
NJ Spill Date:	Not reported
NJ Spill Time:	Not reported
NJ Spill Name:	Not reported
NJ Spill Title:	Not reported
NJ Spill Phone:	Not reported
Other Date:	Not reported
Other Time:	Not reported
Other Name:	Not reported
Other Title:	Not reported
Other Telephone:	Not reported
Public Evacuation:	No
Assistance Requested:	Yes
Wind Direction/Speed:	Not reported
Local Municipality Notified:	Not reported
Local Municipality Name:	Not reported
Local Municipality Title:	Not reported
Local Municipality Telephone:	Not reported
Local Municipality Date:	Not reported
Local Municipality Time:	Not reported
Incident Description:	Abandoned Containers
Incident Name:	H. CAMARGO
Incident Referred To:	DRPSR
Incident Region:	ER1

CUNNINGHAM GRAPHICS INCORPORATED (Continued) **S102216149**

Incident Telephone:	Faxed,Home
Incident Date:	08/23/1994
Incident time:	2238
Incident ITM:	B
Comments: Not reported	
Date A310 Letter Printed:	Not reported
Date Local Authority Was Notified:	Not reported
Date Updated:	Not reported
Date Report Faxed to Local Authority:	Not reported
Local Authority Notification Date:	Not reported
Rep Receive Date:	Not reported
Reporter Type:	Not reported
Reporter Name:	Not reported
Reporter Title:	Not reported
Reporter Org:	Not reported
Reporter Address:	Not reported
Reporter City,St,Zip:	Not reported
Reporter County:	Not reported
Incident Status:	Not reported
Incident Category Source:	Not reported
Incident Source Name:	Not reported
Incident Source Address:	Not reported
Incident Source Address 2:	Not reported
Incident Source City,St,Zip:	Not reported
Incident Source County:	Not reported
DEP Requested:	Not reported
Confidential:	Not reported
Notify Type:	Not reported
Road Closed:	Not reported
Direction:	Not reported
Responsible Party:	UnKnown
Responsible Party Name:	Not reported
Responsible Party Contact:	Not reported
Responsible Party Title:	Not reported
Responsible Party Phone:	Not reported
Responsible Party Street:	Not reported
Responsible Party County:	Not reported
Responsible Party City,St,Zip:	Not reported
Memo. Of Understanding:	Not reported
Drill/trng Exercise:	Not reported
Hazardous:	Not reported

NJ SPILL:

Name:	ERIE LACAWANA WAREHOUSE
Address:	629 GROVE ST
City,State,Zip:	JERSEY CITY, NJ
Trenton Dispatch Log Number:	8163
Case Number:	95-5-31-2208-10
Notify Type:	Not reported
Date Received:	05/31/1995
Location:	Other
Other Location:	Not reported
Incident Date:	05/31/1995
Incident Time:	2156
A310 Letter:	No
Ref. Code:	101
COMU:	0906

CUNNINGHAM GRAPHICS INCORPORATED (Continued) **S102216149**

CAS Number:	Not reported
Hazardous:	Not reported
Incident Location:	Not reported
Facility Type:	Commercial
Facility Phone:	Not reported
Substance(s):	DIESEL FUEL
Substance Type:	Liquid
Substance Identity:	Known
TCPA Chemical:	No
Hazrds Material:	Yes
Amnt Released:	5 GALS
Release VE:	Estimate
Contained:	Yes
Release Type:	Terminated
Incident Desc:	Spill
Status at Spill:	SPILL OF DIESEL FROM UNKNOWN VEHICLE JERSEY CITY FD DOING CLEANUP
NJ Spill Date:	Not reported
NJ Spill Time:	Not reported
NJ Spill Name:	Not reported
NJ Spill Title:	Not reported
NJ Spill Phone:	Not reported
Other Date:	Not reported
Other Time:	Not reported
Other Name:	Not reported
Other Title:	Not reported
Other Phone:	Not reported
Injuries:	No
Public Exposure:	No
Road Closed:	Not reported
Facility Evacuation:	No
Receiving Water:	Not reported
Public Evacuation:	No
Police at Scene:	No
Firemen at Scene:	Yes
Contamination of:	Land
Nature of Incident:	Municipal
Wind Direction/Speed:	Not reported
Assistance Requested:	No
Memo. Of Understanding:	Not reported
Drill/trng Exercise:	Not reported
Operator:	JIMS
Contact Name:	Not reported
Caller Name:	REDACTED
Caller Title:	Not reported
Caller Address:	Not reported
Caller City,St,Zip:	Not reported
Caller Phone:	Not reported
Responsible Party:	UnKnown
Responsible Party Name:	Not reported
Responsible Party Contact:	Not reported
Responsible Party Title:	Not reported
Responsible Party Telphone:	Not reported
Responsible Party Street:	Not reported
Responsible Party Municipality:	Not reported
Responsible Party State:	Not reported
Responsible Party Zip:	Not reported
Responsible City,St,Zip:	Not reported

CUNNINGHAM GRAPHICS INCORPORATED (Continued) **S102216149**

Responsible Party County:	Not reported
Local Municipality:	Not reported
Local Municipality Name:	Not reported
Local Municipality Title:	Not reported
Local Municipality Phone:	Not reported
Local Municipality Date:	Not reported
Local Municipality Time:	Not reported
Incident Name:	Not reported
Incident Referred To:	DRPSR
Incident Region:	BFO-CAS
Incident Phone:	Faxed,Mailed
Incident Date:	05/31/1995
Comments: Not reported	
Date A310 Letter Printed:	Not reported
Date Local Authority Was Notified:	Not reported
Date Update:	Not reported
Date Report Faxed to Local Authority:	Not reported
Local Authority Notification Date:	Not reported
Reporter Name:	Not reported
Reporter Type:	Not reported
Rep Received Date:	Not reported
Reporter Title:	Not reported
Reporter Orgzn:	Not reported
Reporter Address:	Not reported
Reporter City,St,Zip:	Not reported
Reporter County:	Not reported
Incident Type:	Not reported
Incident Status:	Not reported
Incident Source Category:	Not reported
Incident Source Name:	Not reported
Incident Source Address:	Not reported
Incident Source Address 2:	Not reported
Incident Source City,St,Zip:	Not reported
Incident Source County:	Not reported
DEP Requested:	Not reported
Confidential:	Not reported

NJ ISRA:

Name:	CUNNINGHAM GRAPHICS INCORPORATED
Address:	629 GROVE STREET
City,State,Zip:	JERSEY CITY, NJ 07310
Pi Number:	G000042279
Action Number:	ISR000002
Title:	E20000085 Cunningham Graphics
Isra Trg: Finalized Date	Not reported
Start Date:	2000-05-25
Case Status:	NFA-A (Unrestricted Use)
Case No:	E20000085
Case Name:	Cunningham Graphics Incorporated
Trigger Type:	Not reported
Trigger Date:	Not reported

GH1630 **C R LAURENCE CO INC** **NJ Release** **S110311441**
North **60 SEAVIEW DR** **NJ ISRA** **N/A**
1/8-1/4 **SECAUCUS TOWN, NJ 07097**
0.177 mi.
932 ft. **Site 1 of 2 in cluster GH**

Actual:
40 ft.

Focus Map:
9

NJ Release:

Name:	Not reported
Address:	60 SEAVIEW DR
City,State,Zip:	SECAUCUS TOWN, NJ
Facility Type:	Industrial
Facility Phone:	Not reported
Incident Date:	09/29/2009
Incident Time:	Not reported
Trenton Dispatch Log Number:	332793
Case Number:	09-11-12-0932-41
Date Received:	11/12/2009
Nature of Incident:	Not reported
Operator:	Not reported
Incident Type:	Soil Contamination
Incident Location:	AFL PRINTING
Location:	Not reported
Other Location:	Not reported
Contact Name:	KENNETH NICOLOSI
Caller Name:	Not reported
Caller Title:	Not reported
Caller Address:	Not reported
Caller City,St,Zip:	Not reported
Caller Telephone:	Not reported
Substance(s):	Not reported
Substance Type:	Not reported
Substance Identity:	Not reported
CAS Number:	Not reported
A310 Letter:	Not reported
TCPA Chemical:	Not reported
Hazrds Material:	Not reported
COMU:	Not reported
Ref. Code:	Not reported
Amt Released:	Not reported
Contained:	Not reported
Release Type:	Not reported
Release VE:	Not reported
Injuries:	No
Public Exposure:	No
Facility Evacuation:	No
Police at Scene:	No
Firemen at Scene:	No
Contamination of:	Not reported
Receiving Water:	Not reported
Status at Spill:	Not reported
NJ Spill Date:	Not reported
NJ Spill Time:	Not reported
NJ Spill Name:	Not reported
NJ Spill Title:	Not reported
NJ Spill Phone:	Not reported
Other Date:	Not reported
Other Time:	Not reported
Other Name:	Not reported
Other Title:	Not reported

C R LAURENCE CO INC (Continued) **S110311441**

Other Telephone:	Not reported
Public Evacuation:	No
Assistance Requested:	Not reported
Wind Direction/Speed:	Not reported
Local Municipality Notified:	Not reported
Local Municipality Name:	Not reported
Local Municipality Title:	Not reported
Local Municipality Telephone:	Not reported
Local Municipality Date:	Not reported
Local Municipality Time:	Not reported
Incident Description:	Not reported
Incident Name:	Not reported
Incident Referred To:	Not reported
Incident Region:	Not reported
Incident Telephone:	Not reported
Incident Date:	Not reported
Incident time:	Not reported
Incident ITM:	Not reported
Comments: Not reported	
Date A310 Letter Printed:	Not reported
Date Local Authority Was Notified:	Not reported
Date Updated:	Not reported
Date Report Faxed to Local Authority:	Not reported
Local Authority Notification Date:	Not reported
Rep Receive Date:	11/12/2009
Reporter Type:	Other
Reporter Name:	REDACTED
Reporter Title:	REDACTED
Reporter Org:	REDATED
Reporter Address:	Not reported
Reporter City,St,Zip:	Not reported
Reporter County:	Not reported
Incident Status:	Continuous
Incident Category Source:	Other
Incident Source Name:	AFL PRINTING
Incident Source Address:	2 EXECUTIVE DR
Incident Source Address 2:	Not reported
Incident Source City,St,Zip:	Voorhees Twp, NJ 08043
Incident Source County:	Camden
DEP Requested:	No
Confidential:	Not reported
Notify Type:	Not reported
Road Closed:	No
Direction:	Not reported
Responsible Party:	Not reported
Responsible Party Name:	Not reported
Responsible Party Contact:	Not reported
Responsible Party Title:	Not reported
Responsible Party Phone:	Not reported
Responsible Party Street:	Not reported
Responsible Party County:	Not reported
Responsible Party City,St,Zip:	Not reported
Memo. Of Understanding:	Not reported
Drill/trng Exercise:	Not reported
Hazardous:	Not reported

C R LAURENCE CO INC (Continued) **S110311441**

NJ ISRA:

Name:	C R LAURENCE CO INC
Address:	60 SEAVIEW DR
City,State,Zip:	SECAUCUS TOWN, NJ 07097
Pi Number:	018543
Action Number:	LSR150001
Title:	E20150246 & E2018171634
Isra Trg: Finalized Date	Not reported
Start Date:	2015-08-26
Case Status:	LSRP Oversight
Case No:	E2018171634
Case Name:	C R Laurence
Trigger Type:	Stock Transfer
Trigger Date:	2015-08-26

1631 NW 1/8-1/4 0.178 mi. 938 ft. **CREATIVE METAL PRODUCTS INCORPORATED** **NJ ISRA** **S107586098**
72 FLEET STREET **N/A**
JERSEY CITY, NJ 07306

Actual: 95 ft.
Focus Map: 2

NJ ISRA:

Name:	CREATIVE METAL PRODUCTS INCORPORATED
Address:	72 FLEET STREET
City,State,Zip:	JERSEY CITY, NJ 07306
Pi Number:	G000015114
Action Number:	ISR920002
Title:	E92308 Creative Metal Company
Isra Trg: Finalized Date	Not reported
Start Date:	1992-10-15
Case Status:	NFA (No Further Action) HISTORIC
Case No:	E92308
Case Name:	Creative Metal Company
Trigger Type:	Cessation
Trigger Date:	1992-09-17

1632 SSW 1/8-1/4 0.179 mi. 947 ft. **MOBAY CHEMICAL CORP** **NJ ISRA** **S108087655**
169 WEST 52ND STREET **N/A**
BAYONNE CITY, NJ 07002

Actual: 32 ft.
Focus Map: 9

NJ ISRA:

Name:	MOBAY CHEMICAL CORP
Address:	169 WEST 52ND STREET
City,State,Zip:	BAYONNE CITY, NJ 07002
Pi Number:	G000003713
Action Number:	ISR840001
Title:	E84132 Mobay Chemical Corporat
Isra Trg: Finalized Date	Not reported
Start Date:	1984-10-25
Case Status:	Exempt from ECRA/ISRA
Case No:	E84132
Case Name:	Mobay Chemical Corporation
Trigger Type:	Not reported
Trigger Date:	Not reported

1633
West
1/8-1/4
0.180 mi.
950 ft.

Actual:
9 ft.

Focus Map:
5

W Y INDUSTRIES
115 AMITY ST
JERSEY CITY, NJ 07303

NJ SHWS
NJ ENG CONTROLS
NJ INST CONTROL
NJ BROWNFIELDS
NJ NJEMS
NJ ISRA

1006990704
N/A

SHWS:

Name:	W Y INDUSTRIES
Address:	115 AMITY ST
City,State,Zip:	JERSEY CITY, NJ
Site ID:	28406
Status:	Active
Home Owner:	Not reported
PI Number:	G000032105

Detail As Of April 2012:

X Coord Site:	613690
X Coord PI:	613690
Y Coord Site:	687230
Y Coord PI:	687230

Name:	W Y INDUSTRIES
Address:	115 AMITY ST
City,State,Zip:	JERSEY CITY, NJ
Site ID:	28406
Status:	Active
Home Owner:	No
PI Number:	G000032105

Detail As Of April 2012:

X Coord Site:	613690
X Coord PI:	613690
Y Coord Site:	687230
Y Coord PI:	687230

ENG CONTROLS:

Name:	W Y INDUSTRIES
Address:	115 AMITY ST
Address 2:	Not reported
City,State,Zip:	JERSEY CITY, NJ 07303
PI Name:	W Y INDUSTRIES
PI Number:	G000032105
DER Filed Date:	05/05/2000
DER Lifted Date:	Not reported
DER Deed Usage (SI):	Restricted
Deed Specific Requirement:	Not reported
Deed Parameter Desc:	Base/neutrals and acids
X Coord:	613862
Deed Depth:	999
Y Coord:	687188
Entire Site Restricted:	Yes
Property Block:	2101
Property Lot:	2

Name:	W Y INDUSTRIES
Address:	115 AMITY ST
Address 2:	Not reported
City,State,Zip:	JERSEY CITY, NJ 07303
PI Name:	W Y INDUSTRIES

W Y INDUSTRIES (Continued) **1006990704**

PI Number:	G000032105
DER Filed Date:	05/05/2000
DER Lifted Date:	Not reported
DER Deed Usage (SI):	Restricted
Deed Specific Requirement:	Not reported
Deed Parameter Desc:	Base/neutrals and acids
X Coord:	613862
Deed Depth:	999
Y Coord:	687188
Entire Site Restricted:	Yes
Property Block:	2113
Property Lot:	2

Name:	W Y INDUSTRIES
Address:	115 AMITY ST
Address 2:	Not reported
City,State,Zip:	JERSEY CITY, NJ 07303
PI Name:	W Y INDUSTRIES
PI Number:	G000032105
DER Filed Date:	05/05/2000
DER Lifted Date:	Not reported
DER Deed Usage (SI):	Restricted
Deed Specific Requirement:	Asphalt Cap
Deed Parameter Desc:	Arsenic
X Coord:	613862
Deed Depth:	5.5
Y Coord:	687188
Entire Site Restricted:	Yes
Property Block:	13605
Property Lot:	7

Name:	W Y INDUSTRIES
Address:	115 AMITY ST
Address 2:	Not reported
City,State,Zip:	JERSEY CITY, NJ 07303
PI Name:	W Y INDUSTRIES
PI Number:	G000032105
DER Filed Date:	05/05/2000
DER Lifted Date:	Not reported
DER Deed Usage (SI):	Restricted
Deed Specific Requirement:	Asphalt Cap
Deed Parameter Desc:	Benzo(a)anthracene
X Coord:	613862
Deed Depth:	0.15
Y Coord:	687188
Entire Site Restricted:	Yes
Property Block:	13605
Property Lot:	7

Name:	W Y INDUSTRIES
Address:	115 AMITY ST
Address 2:	Not reported
City,State,Zip:	JERSEY CITY, NJ 07303
PI Name:	W Y INDUSTRIES
PI Number:	G000032105
DER Filed Date:	05/05/2000
DER Lifted Date:	Not reported

W Y INDUSTRIES (Continued) **1006990704**

DER Deed Usage (SI):	Restricted
Deed Specific Requirement:	Asphalt Cap
Deed Parameter Desc:	Benzo(a)pyrene
X Coord:	613862
Deed Depth:	0.15
Y Coord:	687188
Entire Site Restricted:	Yes
Property Block:	13605
Property Lot:	7
Name:	W Y INDUSTRIES
Address:	115 AMITY ST
Address 2:	Not reported
City,State,Zip:	JERSEY CITY, NJ 07303
PI Name:	W Y INDUSTRIES
PI Number:	G000032105
DER Filed Date:	05/05/2000
DER Lifted Date:	Not reported
DER Deed Usage (SI):	Restricted
Deed Specific Requirement:	Asphalt Cap
Deed Parameter Desc:	Benzo(b)fluoranthene
X Coord:	613862
Deed Depth:	0.15
Y Coord:	687188
Entire Site Restricted:	Yes
Property Block:	13605
Property Lot:	7
Name:	W Y INDUSTRIES
Address:	115 AMITY ST
Address 2:	Not reported
City,State,Zip:	JERSEY CITY, NJ 07303
PI Name:	W Y INDUSTRIES
PI Number:	G000032105
DER Filed Date:	05/05/2000
DER Lifted Date:	Not reported
DER Deed Usage (SI):	Restricted
Deed Specific Requirement:	Asphalt Cap
Deed Parameter Desc:	Benzo(k)fluoranthene
X Coord:	613862
Deed Depth:	0.15
Y Coord:	687188
Entire Site Restricted:	Yes
Property Block:	13605
Property Lot:	7
Name:	W Y INDUSTRIES
Address:	115 AMITY ST
Address 2:	Not reported
City,State,Zip:	JERSEY CITY, NJ 07303
PI Name:	W Y INDUSTRIES
PI Number:	G000032105
DER Filed Date:	05/05/2000
DER Lifted Date:	Not reported
DER Deed Usage (SI):	Restricted
Deed Specific Requirement:	Asphalt Cap
Deed Parameter Desc:	Chromium

W Y INDUSTRIES (Continued) **1006990704**

X Coord:	613862
Deed Depth:	6
Y Coord:	687188
Entire Site Restricted:	Yes
Property Block:	13605
Property Lot:	7
Name:	W Y INDUSTRIES
Address:	115 AMITY ST
Address 2:	Not reported
City,State,Zip:	JERSEY CITY, NJ 07303
PI Name:	W Y INDUSTRIES
PI Number:	G000032105
DER Filed Date:	05/05/2000
DER Lifted Date:	Not reported
DER Deed Usage (SI):	Restricted
Deed Specific Requirement:	Asphalt Cap
Deed Parameter Desc:	Chrysene
X Coord:	613862
Deed Depth:	0.15
Y Coord:	687188
Entire Site Restricted:	Yes
Property Block:	13605
Property Lot:	7
Name:	W Y INDUSTRIES
Address:	115 AMITY ST
Address 2:	Not reported
City,State,Zip:	JERSEY CITY, NJ 07303
PI Name:	W Y INDUSTRIES
PI Number:	G000032105
DER Filed Date:	05/05/2000
DER Lifted Date:	Not reported
DER Deed Usage (SI):	Restricted
Deed Specific Requirement:	Asphalt Cap
Deed Parameter Desc:	Dibenzo(a,h)anthracene
X Coord:	613862
Deed Depth:	0.15
Y Coord:	687188
Entire Site Restricted:	Yes
Property Block:	13605
Property Lot:	7
Name:	W Y INDUSTRIES
Address:	115 AMITY ST
Address 2:	Not reported
City,State,Zip:	JERSEY CITY, NJ 07303
PI Name:	W Y INDUSTRIES
PI Number:	G000032105
DER Filed Date:	05/05/2000
DER Lifted Date:	Not reported
DER Deed Usage (SI):	Restricted
Deed Specific Requirement:	Asphalt Cap
Deed Parameter Desc:	Lead
X Coord:	613862
Deed Depth:	5.5
Y Coord:	687188

W Y INDUSTRIES (Continued) **1006990704**

Entire Site Restricted:	Yes
Property Block:	13605
Property Lot:	7
Name:	W Y INDUSTRIES
Address:	115 AMITY ST
Address 2:	Not reported
City,State,Zip:	JERSEY CITY, NJ 07303
PI Name:	W Y INDUSTRIES
PI Number:	G000032105
DER Filed Date:	05/05/2000
DER Lifted Date:	Not reported
DER Deed Usage (SI):	Restricted
Deed Specific Requirement:	Concrete Cap
Deed Parameter Desc:	Arsenic
X Coord:	613862
Deed Depth:	5.5
Y Coord:	687188
Entire Site Restricted:	Yes
Property Block:	13605
Property Lot:	7
Name:	W Y INDUSTRIES
Address:	115 AMITY ST
Address 2:	Not reported
City,State,Zip:	JERSEY CITY, NJ 07303
PI Name:	W Y INDUSTRIES
PI Number:	G000032105
DER Filed Date:	05/05/2000
DER Lifted Date:	Not reported
DER Deed Usage (SI):	Restricted
Deed Specific Requirement:	Concrete Cap
Deed Parameter Desc:	Benzo(a)anthracene
X Coord:	613862
Deed Depth:	0.15
Y Coord:	687188
Entire Site Restricted:	Yes
Property Block:	13605
Property Lot:	7
Name:	W Y INDUSTRIES
Address:	115 AMITY ST
Address 2:	Not reported
City,State,Zip:	JERSEY CITY, NJ 07303
PI Name:	W Y INDUSTRIES
PI Number:	G000032105
DER Filed Date:	05/05/2000
DER Lifted Date:	Not reported
DER Deed Usage (SI):	Restricted
Deed Specific Requirement:	Concrete Cap
Deed Parameter Desc:	Benzo(a)pyrene
X Coord:	613862
Deed Depth:	0.15
Y Coord:	687188
Entire Site Restricted:	Yes
Property Block:	13605
Property Lot:	7

W Y INDUSTRIES (Continued) **1006990704**

Name:	W Y INDUSTRIES
Address:	115 AMITY ST
Address 2:	Not reported
City,State,Zip:	JERSEY CITY, NJ 07303
PI Name:	W Y INDUSTRIES
PI Number:	G000032105
DER Filed Date:	05/05/2000
DER Lifted Date:	Not reported
DER Deed Usage (SI):	Restricted
Deed Specific Requirement:	Concrete Cap
Deed Parameter Desc:	Benzo(b)fluoranthene
X Coord:	613862
Deed Depth:	0.15
Y Coord:	687188
Entire Site Restricted:	Yes
Property Block:	13605
Property Lot:	7

Name:	W Y INDUSTRIES
Address:	115 AMITY ST
Address 2:	Not reported
City,State,Zip:	JERSEY CITY, NJ 07303
PI Name:	W Y INDUSTRIES
PI Number:	G000032105
DER Filed Date:	05/05/2000
DER Lifted Date:	Not reported
DER Deed Usage (SI):	Restricted
Deed Specific Requirement:	Concrete Cap
Deed Parameter Desc:	Benzo(k)fluoranthene
X Coord:	613862
Deed Depth:	0.15
Y Coord:	687188
Entire Site Restricted:	Yes
Property Block:	13605
Property Lot:	7

Name:	W Y INDUSTRIES
Address:	115 AMITY ST
Address 2:	Not reported
City,State,Zip:	JERSEY CITY, NJ 07303
PI Name:	W Y INDUSTRIES
PI Number:	G000032105
DER Filed Date:	05/05/2000
DER Lifted Date:	Not reported
DER Deed Usage (SI):	Restricted
Deed Specific Requirement:	Concrete Cap
Deed Parameter Desc:	Chromium
X Coord:	613862
Deed Depth:	6
Y Coord:	687188
Entire Site Restricted:	Yes
Property Block:	13605
Property Lot:	7

Name:	W Y INDUSTRIES
Address:	115 AMITY ST
Address 2:	Not reported

W Y INDUSTRIES (Continued) **1006990704**

City,State,Zip: JERSEY CITY, NJ 07303
PI Name: W Y INDUSTRIES
PI Number: G000032105
DER Filed Date: 05/05/2000
DER Lifted Date: Not reported
DER Deed Usage (SI): Restricted
Deed Specific Requirement: Concrete Cap
Deed Parameter Desc: Chrysene
X Coord: 613862
Deed Depth: 0.15
Y Coord: 687188
Entire Site Restricted: Yes
Property Block: 13605
Property Lot: 7

Name: W Y INDUSTRIES
Address: 115 AMITY ST
Address 2: Not reported
City,State,Zip: JERSEY CITY, NJ 07303
PI Name: W Y INDUSTRIES
PI Number: G000032105
DER Filed Date: 05/05/2000
DER Lifted Date: Not reported
DER Deed Usage (SI): Restricted
Deed Specific Requirement: Concrete Cap
Deed Parameter Desc: Dibenzo(a,h)anthracene
X Coord: 613862
Deed Depth: 0.15
Y Coord: 687188
Entire Site Restricted: Yes
Property Block: 13605
Property Lot: 7

Name: W Y INDUSTRIES
Address: 115 AMITY ST
Address 2: Not reported
City,State,Zip: JERSEY CITY, NJ 07303
PI Name: W Y INDUSTRIES
PI Number: G000032105
DER Filed Date: 05/05/2000
DER Lifted Date: Not reported
DER Deed Usage (SI): Restricted
Deed Specific Requirement: Concrete Cap
Deed Parameter Desc: Lead
X Coord: 613862
Deed Depth: 5.5
Y Coord: 687188
Entire Site Restricted: Yes
Property Block: 13605
Property Lot: 7

INST CONTROL:
Name: W Y INDUSTRIES
Address: 115 AMITY ST
Address 2: Not reported
City,State,Zip: JERSEY CITY, NJ 07303
PI Number: G000032105

W Y INDUSTRIES (Continued) **1006990704**

PI Name:	W Y INDUSTRIES
Date Established:	02/10/2000
Date Closed/Lifted:	Not reported
Intermediate Durations:	No
CEA Duration:	999
CEA Case Track #:	65475
CEA Name:	W.y. Industries
X Coord:	613862
Y Coord:	687188

CEA Descriptions (SI):

Arsenic
Lead

BROWNFIELDS:

Name:	W Y INDUSTRIES
Address:	115 AMITY ST
City,State,Zip:	JERSEY CITY, JERSEY CITY 07304
Price:	Not reported
Assessed Value:	Not reported
Property Size:	Unknown
Annual Taxes:	Not reported
Representative Address:	Not reported
Representative City/State/Zip:	Not reported
Submitter Name:	Not reported
Submitter Address1:	Not reported
Submitter Address2:	Not reported
Submitter City:	Not reported
Submitter State:	Not reported
Submitter Zip:	Not reported
Submitter Email:	Not reported
Submitter Phone:	Not reported
Transaction Type:	Not reported
Transfer Type:	Not reported
Site Number:	6900
X Coordinate:	613690
Y Coordinate:	687230
Coord:	613690:687230
AutoID:	Not reported
Ownership Type:	unknown
Ownership:	DEP Case
PStatus:	Verified by DEP DataMine
PI Number:	G000032105
Owner Name:	Century Bay Realty, LLC
Owner Address + Owner Street:	86 Carol Pl
Owner City:	Wayne
Owner State:	NJ
Owner Zip Code:	07470
Owner County:	Not reported
Owner Phone:	9735686611
Owner Fax:	9733791616
Owner Email:	jmcrimmins@blauberg.com
Owner Organization:	Not reported
Authorized Representative:	Jason M. Crimmins, CCIM, SIOR
Auth Rep Relation to Owner:	Broker
Municipal Contact Name:	Not reported

W Y INDUSTRIES (Continued) **1006990704**

Municipal Contact Street:	Not reported
Municipal Contact City:	Not reported
Municipal Contact State:	Not reported
Municipal Contact Zip Code:	Not reported
Municipal Contact Phone:	9999999999
Municipal Contact Fax:	9999999999
Municipal Contact Email:	Not reported
Department:	Not reported
Municipal Contact Title:	Not reported
Contact Relation to Owner:	Not reported
Current Zoning:	Not reported
Proposed Zoning:	Not reported
Copy of Title Insurance:	Not reported
Block:	Not reported
Lot:	Not reported
Development Plan Completed:	Unknown
Market Study Completed:	Unknown
Current Activity:	Active
Current Operations:	Industrial
Prior Operations:	Not reported
Deed Restrictions:	Unknown
Easements:	Unknown
Buildings:	Not reported
Condition of Buildings:	Not reported
Square Footage:	72000
Total Buildable Space:	Not reported
Lease Price:	Not reported
Tax Certificate:	Unknown
Tax Lien:	Unknown
Other Liens/Judgements:	No
Traffic Study:	Unknown
Road Access:	Not reported
Waterfront Access:	Unknown
Airport Access:	Unknown
Public Transportation Access:	Unknown
Major Highway Name:	Not reported
Major Highway Interchange:	Not reported
Major Highway Miles Away:	Not reported
Local Highway Name:	Not reported
Local Highway Interchange:	Not reported
Local Highway Miles Away:	Not reported
Rail Type:	Not reported
Rail Name:	Not reported
Rail Station:	Not reported
Rail Miles Away:	Not reported
Public Water:	Unknown
Electric:	Unknown
Gas:	Unknown
Public Sewer:	Unknown
Telephone:	Unknown
Cable:	Unknown
Fiber Optics:	Unknown
Wetlands:	No
Sensitive Ecosystems/Habitats:	No
Endangered Species:	No
Historic/Archeological Site:	No
100 Year Flood Plain:	No

W Y INDUSTRIES (Continued) **1006990704**

500 Year Flood Plain:	No
Environmental Report Copies:	Yes
List Containing Site:	Not reported
Preliminary Assessment:	No
Site Investigation:	No
Remedial Investigation:	Yes
Remedial Action Workplan:	Yes
Voluntary Cleanup Program:	No
Environmental Litigation:	No
Remediation In Progress:	No
Remediation Estimated Complete Date:	Not reported
Regulatory sign-off:	No
Regulatory Sign-Off Description:	Not reported
Other Incentives:	No
Low Interest Rates:	No
HDSRF Grants:	No
TIF:	No
HDSRF Loans:	No
USA Loans:	No
USA Grants:	No
Designated Redevelopment Area:	No
Environmental Opportunity Zone:	No
Tax Rebate or Abatement:	No
Empowerment Zone (Federal):	No
Urban Coordinating Council Neighborhood:	No
Enterprise Community (Federal):	No
Urban Enterprise Zone:	No
Additional Comments:	C2: Formal Design - Known Source or Release with GW Contamination 12/12/1997 DER/DN 5/5/2000 Fixed Fee Case 6/13/2000 ISRA 7/17/1997
County_int_FK:	9
Municipality_int_FK:	252
Planning Area Designation:	Planning Area 1
Authorized Representative Email:	Not reported
Authorized Representative Phone:	9999999999
General Comments:	LSRP Name ERIC R SCHLAUCH (732) 326 - 1010 Completed-Entire Site Restricted Use Case Status Date 6/13/2000

NJEMS:

Name:	WY INDUSTRIES INC
Address:	115 AMITY ST
City,State,Zip:	JERSEY CITY, NJ 07304
Site Id:	28406
Municipality:	JERSEY CITY
Municipality Name From Spatial Overlay:	JERSEY CITY
GNIS Civil Code For Municipality:	885264
Municipal Code (NJ-1040):	0906
X Coord:	613862
Y Coord:	687188
Coord System:	NJ STATE PLANE (NAD83) - USFEET
Coord Type:	Digital Image
Coord Orign:	DEP-Program
State Standard Numeric Code From Spatial Overlay:	0906
Unique Feature Number For Municipality From Spatial Overlay:	3401736000
Eleven Digit Hydrologic Unit Code From Spatial Overlay):	02030101170
Fourteen Digit Hydrologic Unit Code From Spatial Overlay:	02030101170010
Watershed Management Area Number From Spatial Overlay:	05
Watershed Management Area Name From Spatial Overlay:	Hackensack, Hudson, and Pascack

W Y INDUSTRIES (Continued) **1006990704**

Water Region Code From Spatial Overlay:	1
Water Region Name From Spatial Overlay:	Northeast
Sub Watershed Name From Overlay:	Hudson River
Watershed Name From Spatial Overlay:	Hudson River

NJ ISRA:

Name:	W Y INDUSTRIES
Address:	115 AMITY STREET
City,State,Zip:	JERSEY CITY, NJ 07304
Pi Number:	G000032105
Action Number:	ISR970003
Title:	E97313 W. Y. Industries
Isra Trg: Finalized Date	Not reported
Start Date:	2000-06-12
Case Status:	NFA-E (Restricted Use)
Case No:	E97313
Case Name:	W. Y. Industries
Trigger Type:	Cessation
Trigger Date:	1997-12-08

GH1634 **C R LAURENCE CO INC** **NJ UST** **U000369337**
NE **60 SEAVIEW DR** **NJ ISRA** **N/A**
1/8-1/4 **SECAUCUS TOWN, NJ 07094**
0.207 mi.
1091 ft. **Site 2 of 2 in cluster GH**

Actual:
40 ft.

Focus Map:
9

UST:

Facility ID:	018543

Contact:

Owner Name:	Not Identified Not Identified
Organization:	Not Identified
Contact Type(UST Reg):	Facility Operator
Contact Address (UST Reg):	Not reported
Contact Address 2 (UST Reg):	Not reported
Conact City,St,Zip (UST Reg):	Not reported
Owner Name:	HERBERT GLICK
Organization:	STANTON H ZARROW
Contact Type(UST Reg):	Tank Owner
Contact Address (UST Reg):	TCW REALTY FUND VB 400 S HOPE ST
Contact Address 2 (UST Reg):	Not reported
Conact City,St,Zip (UST Reg):	LOS ANGELES, CA 90071

Tanks:

Tank Id:	TANK-1
Tank Number:	00N1
Tank Status:	**Removed**
Tank Status Date:	09/15/1995
Install Date:	01/01/1990
Tank Contents:	Heating Oil (No. 2)
Tank Size:	10000
Tank Compliance:	No
Overfill:	Yes
Compliance Monitoring?:	No

C R LAURENCE CO INC (Continued) **U000369337**

Overfill Protection:	Yes
Spill Containment:	No
Tank Wellhead Protection:	Not reported
Tank/Pipe Construction Type:	Pipe Fiberglass-reinforced plastic
Tank/Pipe Construction Type:	Tank Fiberglass-reinforced plastic
Tank/Pipe Monitor:	Pipe None
Tank/Pipe Monitor:	Tank None

Tank Id:	TANK-2
Tank Number:	1
Tank Status:	**Removed**
Tank Status Date:	09/29/1989
Install Date:	01/01/1978
Tank Contents:	Heating Oil (No. 2)
Tank Size:	10000
Tank Compliance:	No
Overfill:	No
Compliance Monitoring?:	No
Overfill Protection:	No
Spill Containment:	No
Tank Wellhead Protection:	Not reported
Tank/Pipe Construction Type:	Pipe Bare steel
Tank/Pipe Construction Type:	Tank Bare steel
Tank/Pipe Monitor:	Pipe None
Tank/Pipe Monitor:	Tank None

NJ ISRA:

Name:	C R LAURENCE CO INC
Address:	70 SEAVIEW DR
City,State,Zip:	SECAUCUS TOWN, NJ 07097
Pi Number:	018543
Action Number:	LSR100001
Title:	E20080196 AFL QUALITY NY
Isra Trg: Finalized Date	6/13/2008
Start Date:	2008-06-27
Case Status:	Assigned to Program
Case No:	E20080196
Case Name:	AFL Quality NY LLC
Trigger Type:	Stock Transfer
Trigger Date:	2008-06-13

Name:	C R LAURENCE CO INC
Address:	70 SEAVIEW DR
City,State,Zip:	SECAUCUS TOWN, NJ 07097
Pi Number:	018543
Action Number:	LSR100001
Title:	E20080196 AFL QUALITY NY
Isra Trg: Finalized Date	6/13/2008
Start Date:	2010-03-26
Case Status:	LSRP Oversight
Case No:	E20080196
Case Name:	AFL Quality NY LLC
Trigger Type:	Stock Transfer
Trigger Date:	2008-06-13

Name: C R LAURENCE CO INC

C R LAURENCE CO INC (Continued) **U000369337**

Address:	70 SEAVIEW DR
City,State,Zip:	SECAUCUS TOWN, NJ 07097
Pi Number:	018543
Action Number:	LSR100001
Title:	E20080196 AFL QUALITY NY
Isra Trg: Finalized Date	6/13/2008
Start Date:	2012-07-31
Case Status:	RAO-A (Unrestricted Use)
Case No:	E20080196
Case Name:	AFL Quality NY LLC
Trigger Type:	Stock Transfer
Trigger Date:	2008-06-13

Name:	C R LAURENCE CO INC
Address:	70 SEAVIEW DR
City,State,Zip:	SECAUCUS TOWN, NJ 07097
Pi Number:	018543
Action Number:	LSR100001
Title:	E20080196 AFL QUALITY NY
Isra Trg: Finalized Date	6/13/2008
Start Date:	2012-12-04
Case Status:	RAO-E (Unrestricted Use)
Case No:	E20080196
Case Name:	AFL Quality NY LLC
Trigger Type:	Stock Transfer
Trigger Date:	2008-06-13

1635 SE 1/8-1/4 0.208 mi. 1096 ft. **SURGIMEX INCORPORATED**
43 EDWARD HART DRIVE
JERSEY CITY, NJ 07305

NJ ISRA **S107590513**
N/A

Actual: 10 ft.
Focus Map: 10

NJ ISRA:

Name:	SURGIMEX INCORPORATED
Address:	43 EDWARD HART DRIVE
City,State,Zip:	JERSEY CITY, NJ 07305
Pi Number:	G000014629
Action Number:	ISR880002
Title:	E88573 Surgimex, Incorporated
Isra Trg: Finalized Date	Not reported
Start Date:	1988-07-27
Case Status:	NFA (No Further Action) HISTORIC
Case No:	E88573
Case Name:	Surgimex, Incorporated
Trigger Type:	Property Sale
Trigger Date:	1988-06-27

Name:	SURGIMEX INCORPORATED
Address:	43 EDWARD HART DRIVE
City,State,Zip:	JERSEY CITY, NJ 07305
Pi Number:	G000014629
Action Number:	ISR880004
Title:	E88763 Surgimex, Incorporated
Isra Trg: Finalized Date	Not reported
Start Date:	1988-08-05
Case Status:	NFA (No Further Action) HISTORIC
Case No:	E88763

SURGIMEX INCORPORATED (Continued) **S107590513**

Case Name:	Surgimex, Incorporated
Trigger Type:	Cessation
Trigger Date:	1988-08-05
Name:	SURGIMEX INCORPORATED
Address:	43 EDWARD HART DRIVE
City,State,Zip:	JERSEY CITY, NJ 07305
Pi Number:	G000014629
Action Number:	ISR880004
Title:	E88763 Surgimex, Incorporated
Isra Trg: Finalized Date	Not reported
Start Date:	1988-08-05
Case Status:	NFA (No Further Action) HISTORIC
Case No:	E88763
Case Name:	Surgimex, Incorporated
Trigger Type:	Property Sale
Trigger Date:	1988-08-05

1636
NW
1/8-1/4
0.223 mi.
1180 ft.

MRP ENTERPRISES INCORPORATED
90-92-94 OAKLAND AVENUE
JERSEY CITY, NJ 07306

NJ ISRA **S107588741**
N/A

Actual:
98 ft.

Focus Map:
2

NJ ISRA:

Name:	MRP ENTERPRISES INCORPORATED
Address:	90-92-94 OAKLAND AVENUE
City,State,Zip:	JERSEY CITY, NJ 07306
Pi Number:	G000013779
Action Number:	ISR870001
Title:	E87886 MRP Enterprises, Incorp
Isra Trg: Finalized Date	Not reported
Start Date:	1988-04-05
Case Status:	Withdrawn from ECRA/ISRA
Case No:	E87886
Case Name:	MRP Enterprises, Incorporated
Trigger Type:	Not reported
Trigger Date:	Not reported
Name:	MRP ENTERPRISES INCORPORATED
Address:	90-94 OAKLAND AVENUE
City,State,Zip:	JERSEY CITY, NJ 07306
Pi Number:	G000013779
Action Number:	ISR880002
Title:	E88174 E. M. Knitwear Incorpor
Isra Trg: Finalized Date	Not reported
Start Date:	1991-04-03
Case Status:	NFA (No Further Action) HISTORIC
Case No:	E88174
Case Name:	E. M. Knitwear Incorporated
Trigger Type:	Property Sale
Trigger Date:	1988-04-20
Name:	MRP ENTERPRISES INCORPORATED
Address:	90-94 OAKLAND AVENUE
City,State,Zip:	JERSEY CITY, NJ 07306
Pi Number:	G000013779
Action Number:	ISR880004

MRP ENTERPRISES INCORPORATED (Continued) **S107588741**

Title:	E88662 MRP Enterprises, Incorp
Isra Trg: Finalized Date	Not reported
Start Date:	1991-04-03
Case Status:	NFA (No Further Action) HISTORIC
Case No:	E88662
Case Name:	MRP Enterprises, Incorporated
Trigger Type:	Business Sale
Trigger Date:	1988-07-18
Name:	MRP ENTERPRISES INCORPORATED
Address:	90-94 OAKLAND AVENUE
City,State,Zip:	JERSEY CITY, NJ 07306
Pi Number:	G000013779
Action Number:	ISR880004
Title:	E88662 MRP Enterprises, Incorp
Isra Trg: Finalized Date	Not reported
Start Date:	1991-04-03
Case Status:	NFA (No Further Action) HISTORIC
Case No:	E88662
Case Name:	MRP Enterprises, Incorporated
Trigger Type:	Cessation
Trigger Date:	1988-07-18

1637 WNW 1/8-1/4 0.234 mi. 1234 ft.

BOOKBINDERS INCORPORATED
245 CORNELISON AVENUE
JERSEY CITY, NJ 07303

NJ SHWS **S109309585**
NJ ISRA **N/A**

Actual: 18 ft.

Focus Map: 5

SHWS:

Name:	BOOKBINDERS INCORPORATED
Address:	245 CORNELISON AVE
City,State,Zip:	JERSEY CITY, NJ
Site ID:	76801
Status:	Closed
Home Owner:	No
PI Number:	G000007283

Detail As Of April 2012:

X Coord Site:	Not reported
X Coord PI:	Not reported
Y Coord Site:	Not reported
Y Coord PI:	Not reported

NJ ISRA:

Name:	BOOKBINDERS INCORPORATED
Address:	245 CORNELISON AVENUE
City,State,Zip:	JERSEY CITY, NJ 07303
Pi Number:	G000007283
Action Number:	ISR910001
Title:	E90992 Bookbinders Incorporate
Isra Trg: Finalized Date	Not reported
Start Date:	1992-03-20
Case Status:	NFA (No Further Action) HISTORIC
Case No:	E90992
Case Name:	Bookbinders Incorporated
Trigger Type:	Cessation
Trigger Date:	1991-01-23

BOOKBINDERS INCORPORATED (Continued) **S109309585**

Name:	BOOKBINDERS INCORPORATED
Address:	245 CORNELISON AVENUE
City,State,Zip:	JERSEY CITY, NJ 07303
Pi Number:	G000007283
Action Number:	ISR910001
Title:	E90992 Bookbinders Incorporate
Isra Trg: Finalized Date	Not reported
Start Date:	1992-03-20
Case Status:	NFA (No Further Action) HISTORIC
Case No:	E90992
Case Name:	Bookbinders Incorporated
Trigger Type:	Property Sale
Trigger Date:	1991-01-23

Name:	BOOKBINDERS INCORPORATED
Address:	245 CORNELISON AVENUE
City,State,Zip:	JERSEY CITY, NJ 07303
Pi Number:	G000007283
Action Number:	ISR910003
Title:	E91040 Bookbinders Incorporate
Isra Trg: Finalized Date	Not reported
Start Date:	1992-03-20
Case Status:	NFA (No Further Action) HISTORIC
Case No:	E91040
Case Name:	Bookbinders Incorporated
Trigger Type:	Property Sale
Trigger Date:	1991-01-29

1638 SW 1/8-1/4 0.239 mi. 1260 ft. **JOSEPH REBMAN WELDING** **NJ NJEMS S113550755**
10 E 48TH ST **NJ ISRA N/A**
BAYONNE CITY, NJ 07002

Actual: 33 ft.

Focus Map: 13

NJEMS:

Name:	JOSEPH REBMAN WELDING
Address:	10 E 48TH ST
City,State,Zip:	BAYONNE, NJ 07002
Site Id:	21712
Municipality:	BAYONNE CITY
Municipality Name From Spatial Overlay:	BAYONNE CITY
GNIS Civil Code For Municipality:	885151
Municipal Code (NJ-1040):	0901
X Coord:	602235
Y Coord:	673371
Coord System:	NJ STATE PLANE (NAD83) - USFEET
Coord Type:	GPS
Coord Orign:	DEP-GIS
State Standard Numeric Code From Spatial Overlay:	0901
Unique Feature Number For Municipality From Spatial Overlay:	3401703580
Eleven Digit Hydrologic Unit Code From Spatial Overlay):	02030104010
Fourteen Digit Hydrologic Unit Code From Spatial Overlay:	02030104010030
Watershed Management Area Number From Spatial Overlay:	07
Watershed Management Area Name From Spatial Overlay:	Arthur Kill
Water Region Code From Spatial Overlay:	2
Water Region Name From Spatial Overlay:	Raritan
Sub Watershed Name From Overlay:	Upper NY Bay / Kill Van Kull (74d07m30s)
Watershed Name From Spatial Overlay:	Newark Bay / Kill Van Kull / Upr NY Bay

JOSEPH REBMAN WELDING (Continued) **S113550755**

NJ ISRA:

Name:	JOSEPH REBMAN WELDING
Address:	10 E 48TH ST
City,State,Zip:	BAYONNE CITY, NJ 07002
Pi Number:	598827
Action Number:	ISR130001
Title:	E20130027 REBMAN WELDING
Isra Trg: Finalized Date	Not reported
Start Date:	2013-01-10
Case Status:	Assigned to Program
Case No:	E20130037
Case Name:	REBMAN WELDING
Trigger Type:	Not reported
Trigger Date:	Not reported

Name:	JOSEPH REBMAN WELDING
Address:	10 E 48TH ST
City,State,Zip:	BAYONNE CITY, NJ 07002
Pi Number:	598827
Action Number:	ISR130001
Title:	E20130027 REBMAN WELDING
Isra Trg: Finalized Date	Not reported
Start Date:	2013-01-30
Case Status:	Exempt from ECRA/ISRA
Case No:	E20130037
Case Name:	REBMAN WELDING
Trigger Type:	Not reported
Trigger Date:	Not reported

1639 WNW 1/8-1/4 0.243 mi. 1282 ft. **UNIPORT COMPANY INCORPORATED** **NJ ISRA** **S107590973**
55 AMITY STREET **N/A**
JERSEY CITY, NJ 07306

Actual: 9 ft.

Focus Map: 5

NJ ISRA:

Name:	UNIPORT COMPANY INCORPORATED
Address:	55 AMITY STREET
City,State,Zip:	JERSEY CITY, NJ 07306
Pi Number:	G000014839
Action Number:	ISR860002
Title:	E86118 Uniport Company
Isra Trg: Finalized Date	Not reported
Start Date:	1986-04-17
Case Status:	NFA (No Further Action) HISTORIC
Case No:	E86118
Case Name:	Uniport Company
Trigger Type:	Cessation
Trigger Date:	1986-03-31

Name:	UNIPORT COMPANY INCORPORATED
Address:	55 AMITY STREET
City,State,Zip:	JERSEY CITY, NJ 07306
Pi Number:	G000014839
Action Number:	ISR860002
Title:	E86118 Uniport Company
Isra Trg: Finalized Date	Not reported

UNIPORT COMPANY INCORPORATED (Continued) **S107590973**

Start Date: 1986-04-17
Case Status: NFA (No Further Action) HISTORIC
Case No: E86118
Case Name: Uniport Company
Trigger Type: Property Sale
Trigger Date: 1986-03-31

1640 SE 1/8-1/4 0.245 mi. 1293 ft.

Actual: 9 ft.

Focus Map: 10

DAILY NEWS LP
125 THEODORE DR
JERSEY CITY, NJ 07305

NJ SHWS **1001009673**
NJ ENG CONTROLS **N/A**
NJ NJEMS
NJ Release
NJ ISRA
NJ NPDES

SHWS:
Name: THE CLOROX CO
Address: 125 THEODORE CONRAD DR
City,State,Zip: JERSEY CITY, NJ
Site ID: 7348
Status: Closed
Home Owner: No
PI Number: 003107

Detail As Of April 2012:
X Coord Site: Not reported
X Coord PI: Not reported
Y Coord Site: Not reported
Y Coord PI: Not reported

Name: THE CLOROX CO
Address: 125 THEODORE CONRAD DR
City,State,Zip: JERSEY CITY, NJ
Site ID: 7348
Status: Active
Home Owner: Not reported
PI Number: 003107

Detail As Of April 2012:
X Coord Site: Not reported
X Coord PI: Not reported
Y Coord Site: Not reported
Y Coord PI: Not reported

ENG CONTROLS:
Name: THE CLOROX CO
Address: 125 THEODORE CONRAD DR
Address 2: Not reported
City,State,Zip: JERSEY CITY, NJ 07305
PI Name: THE CLOROX CO
PI Number: 003107
DER Filed Date: 01/31/1994
DER Lifted Date: 06/08/2010
DER Deed Usage (SI): Restricted
Deed Specific Requirement: Not reported
Deed Parameter Desc: Not reported
X Coord: 613621
Deed Depth: Not reported
Y Coord: 679416

DAILY NEWS LP (Continued) **1001009673**

Entire Site Restricted:	No
Property Block:	Not reported
Property Lot:	Not reported
Name:	THE CLOROX CO
Address:	125 THEODORE CONRAD DR
Address 2:	Not reported
City,State,Zip:	JERSEY CITY, NJ 07305
PI Name:	THE CLOROX CO
PI Number:	003107
DER Filed Date:	03/10/1994
DER Lifted Date:	06/08/2010
DER Deed Usage (SI):	Restricted
Deed Specific Requirement:	Not reported
Deed Parameter Desc:	Not reported
X Coord:	613621
Deed Depth:	Not reported
Y Coord:	679416
Entire Site Restricted:	No
Property Block:	2154
Property Lot:	33
Name:	THE CLOROX CO
Address:	125 THEODORE CONRAD DR
Address 2:	Not reported
City,State,Zip:	JERSEY CITY, NJ 07305
PI Name:	THE CLOROX CO
PI Number:	003107
DER Filed Date:	06/17/2010
DER Lifted Date:	Not reported
DER Deed Usage (SI):	Restricted
Deed Specific Requirement:	Asphalt Cap
Deed Parameter Desc:	Not reported
X Coord:	613621
Deed Depth:	Not reported
Y Coord:	679416
Entire Site Restricted:	No
Property Block:	24305
Property Lot:	1.01
Name:	THE CLOROX CO
Address:	125 THEODORE CONRAD DR
Address 2:	Not reported
City,State,Zip:	JERSEY CITY, NJ 07305
PI Name:	THE CLOROX CO
PI Number:	003107
DER Filed Date:	06/17/2010
DER Lifted Date:	Not reported
DER Deed Usage (SI):	Restricted
Deed Specific Requirement:	Concrete Cap
Deed Parameter Desc:	Not reported
X Coord:	613621
Deed Depth:	Not reported
Y Coord:	679416
Entire Site Restricted:	No
Property Block:	24305
Property Lot:	1.01

DAILY NEWS LP (Continued) **1001009673**

Name:	THE CLOROX CO
Address:	125 THEODORE CONRAD DR
Address 2:	Not reported
City,State,Zip:	JERSEY CITY, NJ 07305
PI Name:	THE CLOROX CO
PI Number:	003107
DER Filed Date:	06/17/2010
DER Lifted Date:	Not reported
DER Deed Usage (SI):	Restricted
Deed Specific Requirement:	Slab
Deed Parameter Desc:	Not reported
X Coord:	613621
Deed Depth:	Not reported
Y Coord:	679416
Entire Site Restricted:	No
Property Block:	24305
Property Lot:	1.01

Name:	THE CLOROX CO
Address:	125 THEODORE CONRAD DR
Address 2:	Not reported
City,State,Zip:	JERSEY CITY, NJ 07305
PI Name:	THE CLOROX CO
PI Number:	003107
DER Filed Date:	06/17/2010
DER Lifted Date:	Not reported
DER Deed Usage (SI):	Restricted
Deed Specific Requirement:	Soil
Deed Parameter Desc:	Not reported
X Coord:	613621
Deed Depth:	Not reported
Y Coord:	679416
Entire Site Restricted:	No
Property Block:	24305
Property Lot:	1.01

Name:	THE CLOROX CO
Address:	125 THEODORE CONRAD DR
Address 2:	Not reported
City,State,Zip:	JERSEY CITY, NJ 07305
PI Name:	THE CLOROX CO
PI Number:	003107
DER Filed Date:	06/17/2010
DER Lifted Date:	Not reported
DER Deed Usage (SI):	Restricted
Deed Specific Requirement:	Asphalt Cap
Deed Parameter Desc:	Arsenic
X Coord:	613621
Deed Depth:	2.5
Y Coord:	679416
Entire Site Restricted:	Yes
Property Block:	24305
Property Lot:	1.01

Name:	THE CLOROX CO
Address:	125 THEODORE CONRAD DR
Address 2:	Not reported

DAILY NEWS LP (Continued) **1001009673**

City,State,Zip:	JERSEY CITY, NJ 07305
PI Name:	THE CLOROX CO
PI Number:	003107
DER Filed Date:	06/17/2010
DER Lifted Date:	Not reported
DER Deed Usage (SI):	Restricted
Deed Specific Requirement:	Asphalt Cap
Deed Parameter Desc:	Cadmium
X Coord:	613621
Deed Depth:	2.5
Y Coord:	679416
Entire Site Restricted:	Yes
Property Block:	24305
Property Lot:	1.01

Name:	THE CLOROX CO
Address:	125 THEODORE CONRAD DR
Address 2:	Not reported
City,State,Zip:	JERSEY CITY, NJ 07305
PI Name:	THE CLOROX CO
PI Number:	003107
DER Filed Date:	06/17/2010
DER Lifted Date:	Not reported
DER Deed Usage (SI):	Restricted
Deed Specific Requirement:	Asphalt Cap
Deed Parameter Desc:	Copper
X Coord:	613621
Deed Depth:	2.5
Y Coord:	679416
Entire Site Restricted:	Yes
Property Block:	24305
Property Lot:	1.01

Name:	THE CLOROX CO
Address:	125 THEODORE CONRAD DR
Address 2:	Not reported
City,State,Zip:	JERSEY CITY, NJ 07305
PI Name:	THE CLOROX CO
PI Number:	003107
DER Filed Date:	06/17/2010
DER Lifted Date:	Not reported
DER Deed Usage (SI):	Restricted
Deed Specific Requirement:	Asphalt Cap
Deed Parameter Desc:	Lead
X Coord:	613621
Deed Depth:	2
Y Coord:	679416
Entire Site Restricted:	Yes
Property Block:	24305
Property Lot:	1.01

Name:	THE CLOROX CO
Address:	125 THEODORE CONRAD DR
Address 2:	Not reported
City,State,Zip:	JERSEY CITY, NJ 07305
PI Name:	THE CLOROX CO
PI Number:	003107

DAILY NEWS LP (Continued) **1001009673**

DER Filed Date:	06/17/2010
DER Lifted Date:	Not reported
DER Deed Usage (SI):	Restricted
Deed Specific Requirement:	Asphalt Cap
Deed Parameter Desc:	Zinc
X Coord:	613621
Deed Depth:	2.5
Y Coord:	679416
Entire Site Restricted:	Yes
Property Block:	24305
Property Lot:	1.01

Name:	THE CLOROX CO
Address:	125 THEODORE CONRAD DR
Address 2:	Not reported
City,State,Zip:	JERSEY CITY, NJ 07305
PI Name:	THE CLOROX CO
PI Number:	003107
DER Filed Date:	06/17/2010
DER Lifted Date:	Not reported
DER Deed Usage (SI):	Restricted
Deed Specific Requirement:	Asphalt Cap
Deed Parameter Desc:	Arsenic
X Coord:	613621
Deed Depth:	2.5
Y Coord:	679416
Entire Site Restricted:	Yes
Property Block:	24305
Property Lot:	2

Name:	THE CLOROX CO
Address:	125 THEODORE CONRAD DR
Address 2:	Not reported
City,State,Zip:	JERSEY CITY, NJ 07305
PI Name:	THE CLOROX CO
PI Number:	003107
DER Filed Date:	06/17/2010
DER Lifted Date:	Not reported
DER Deed Usage (SI):	Restricted
Deed Specific Requirement:	Asphalt Cap
Deed Parameter Desc:	Cadmium
X Coord:	613621
Deed Depth:	2.5
Y Coord:	679416
Entire Site Restricted:	Yes
Property Block:	24305
Property Lot:	2

Name:	THE CLOROX CO
Address:	125 THEODORE CONRAD DR
Address 2:	Not reported
City,State,Zip:	JERSEY CITY, NJ 07305
PI Name:	THE CLOROX CO
PI Number:	003107
DER Filed Date:	06/17/2010
DER Lifted Date:	Not reported
DER Deed Usage (SI):	Restricted

DAILY NEWS LP (Continued) **1001009673**

Deed Specific Requirement:	Asphalt Cap
Deed Parameter Desc:	Copper
X Coord:	613621
Deed Depth:	2.5
Y Coord:	679416
Entire Site Restricted:	Yes
Property Block:	24305
Property Lot:	2

Name:	THE CLOROX CO
Address:	125 THEODORE CONRAD DR
Address 2:	Not reported
City,State,Zip:	JERSEY CITY, NJ 07305
PI Name:	THE CLOROX CO
PI Number:	003107
DER Filed Date:	06/17/2010
DER Lifted Date:	Not reported
DER Deed Usage (SI):	Restricted
Deed Specific Requirement:	Asphalt Cap
Deed Parameter Desc:	Lead
X Coord:	613621
Deed Depth:	2
Y Coord:	679416
Entire Site Restricted:	Yes
Property Block:	24305
Property Lot:	2

Name:	THE CLOROX CO
Address:	125 THEODORE CONRAD DR
Address 2:	Not reported
City,State,Zip:	JERSEY CITY, NJ 07305
PI Name:	THE CLOROX CO
PI Number:	003107
DER Filed Date:	06/17/2010
DER Lifted Date:	Not reported
DER Deed Usage (SI):	Restricted
Deed Specific Requirement:	Asphalt Cap
Deed Parameter Desc:	Zinc
X Coord:	613621
Deed Depth:	2.5
Y Coord:	679416
Entire Site Restricted:	Yes
Property Block:	24305
Property Lot:	2

Name:	THE CLOROX CO
Address:	125 THEODORE CONRAD DR
Address 2:	Not reported
City,State,Zip:	JERSEY CITY, NJ 07305
PI Name:	THE CLOROX CO
PI Number:	003107
DER Filed Date:	06/17/2010
DER Lifted Date:	Not reported
DER Deed Usage (SI):	Restricted
Deed Specific Requirement:	Asphalt Cap
Deed Parameter Desc:	Arsenic
X Coord:	613621

DAILY NEWS LP (Continued) **1001009673**

Deed Depth:	2.5
Y Coord:	679416
Entire Site Restricted:	Yes
Property Block:	24305
Property Lot:	3
Name:	THE CLOROX CO
Address:	125 THEODORE CONRAD DR
Address 2:	Not reported
City,State,Zip:	JERSEY CITY, NJ 07305
PI Name:	THE CLOROX CO
PI Number:	003107
DER Filed Date:	06/17/2010
DER Lifted Date:	Not reported
DER Deed Usage (SI):	Restricted
Deed Specific Requirement:	Asphalt Cap
Deed Parameter Desc:	Cadmium
X Coord:	613621
Deed Depth:	2.5
Y Coord:	679416
Entire Site Restricted:	Yes
Property Block:	24305
Property Lot:	3
Name:	THE CLOROX CO
Address:	125 THEODORE CONRAD DR
Address 2:	Not reported
City,State,Zip:	JERSEY CITY, NJ 07305
PI Name:	THE CLOROX CO
PI Number:	003107
DER Filed Date:	06/17/2010
DER Lifted Date:	Not reported
DER Deed Usage (SI):	Restricted
Deed Specific Requirement:	Asphalt Cap
Deed Parameter Desc:	Copper
X Coord:	613621
Deed Depth:	2.5
Y Coord:	679416
Entire Site Restricted:	Yes
Property Block:	24305
Property Lot:	3
Name:	THE CLOROX CO
Address:	125 THEODORE CONRAD DR
Address 2:	Not reported
City,State,Zip:	JERSEY CITY, NJ 07305
PI Name:	THE CLOROX CO
PI Number:	003107
DER Filed Date:	06/17/2010
DER Lifted Date:	Not reported
DER Deed Usage (SI):	Restricted
Deed Specific Requirement:	Asphalt Cap
Deed Parameter Desc:	Lead
X Coord:	613621
Deed Depth:	2
Y Coord:	679416
Entire Site Restricted:	Yes

DAILY NEWS LP (Continued) **1001009673**

Property Block:	24305
Property Lot:	3
Name:	THE CLOROX CO
Address:	125 THEODORE CONRAD DR
Address 2:	Not reported
City,State,Zip:	JERSEY CITY, NJ 07305
PI Name:	THE CLOROX CO
PI Number:	003107
DER Filed Date:	06/17/2010
DER Lifted Date:	Not reported
DER Deed Usage (SI):	Restricted
Deed Specific Requirement:	Asphalt Cap
Deed Parameter Desc:	Zinc
X Coord:	613621
Deed Depth:	2.5
Y Coord:	679416
Entire Site Restricted:	Yes
Property Block:	24305
Property Lot:	3
Name:	THE CLOROX CO
Address:	125 THEODORE CONRAD DR
Address 2:	Not reported
City,State,Zip:	JERSEY CITY, NJ 07305
PI Name:	THE CLOROX CO
PI Number:	003107
DER Filed Date:	06/17/2010
DER Lifted Date:	Not reported
DER Deed Usage (SI):	Restricted
Deed Specific Requirement:	Asphalt Cap
Deed Parameter Desc:	Arsenic
X Coord:	613621
Deed Depth:	2.5
Y Coord:	679416
Entire Site Restricted:	Yes
Property Block:	24305
Property Lot:	4
Name:	THE CLOROX CO
Address:	125 THEODORE CONRAD DR
Address 2:	Not reported
City,State,Zip:	JERSEY CITY, NJ 07305
PI Name:	THE CLOROX CO
PI Number:	003107
DER Filed Date:	06/17/2010
DER Lifted Date:	Not reported
DER Deed Usage (SI):	Restricted
Deed Specific Requirement:	Asphalt Cap
Deed Parameter Desc:	Cadmium
X Coord:	613621
Deed Depth:	2.5
Y Coord:	679416
Entire Site Restricted:	Yes
Property Block:	24305
Property Lot:	4

DAILY NEWS LP (Continued) **1001009673**

Name:	THE CLOROX CO
Address:	125 THEODORE CONRAD DR
Address 2:	Not reported
City,State,Zip:	JERSEY CITY, NJ 07305
PI Name:	THE CLOROX CO
PI Number:	003107
DER Filed Date:	06/17/2010
DER Lifted Date:	Not reported
DER Deed Usage (SI):	Restricted
Deed Specific Requirement:	Asphalt Cap
Deed Parameter Desc:	Copper
X Coord:	613621
Deed Depth:	2.5
Y Coord:	679416
Entire Site Restricted:	Yes
Property Block:	24305
Property Lot:	4

Name:	THE CLOROX CO
Address:	125 THEODORE CONRAD DR
Address 2:	Not reported
City,State,Zip:	JERSEY CITY, NJ 07305
PI Name:	THE CLOROX CO
PI Number:	003107
DER Filed Date:	06/17/2010
DER Lifted Date:	Not reported
DER Deed Usage (SI):	Restricted
Deed Specific Requirement:	Asphalt Cap
Deed Parameter Desc:	Lead
X Coord:	613621
Deed Depth:	2
Y Coord:	679416
Entire Site Restricted:	Yes
Property Block:	24305
Property Lot:	4

Name:	THE CLOROX CO
Address:	125 THEODORE CONRAD DR
Address 2:	Not reported
City,State,Zip:	JERSEY CITY, NJ 07305
PI Name:	THE CLOROX CO
PI Number:	003107
DER Filed Date:	06/17/2010
DER Lifted Date:	Not reported
DER Deed Usage (SI):	Restricted
Deed Specific Requirement:	Asphalt Cap
Deed Parameter Desc:	Zinc
X Coord:	613621
Deed Depth:	2.5
Y Coord:	679416
Entire Site Restricted:	Yes
Property Block:	24305
Property Lot:	4

Name:	THE CLOROX CO
Address:	125 THEODORE CONRAD DR
Address 2:	Not reported

DAILY NEWS LP (Continued) **1001009673**

City,State,Zip:	JERSEY CITY, NJ 07305
PI Name:	THE CLOROX CO
PI Number:	003107
DER Filed Date:	06/17/2010
DER Lifted Date:	Not reported
DER Deed Usage (SI):	Restricted
Deed Specific Requirement:	Asphalt Cap
Deed Parameter Desc:	Arsenic
X Coord:	613621
Deed Depth:	2.5
Y Coord:	679416
Entire Site Restricted:	Yes
Property Block:	24305
Property Lot:	5

Name:	THE CLOROX CO
Address:	125 THEODORE CONRAD DR
Address 2:	Not reported
City,State,Zip:	JERSEY CITY, NJ 07305
PI Name:	THE CLOROX CO
PI Number:	003107
DER Filed Date:	06/17/2010
DER Lifted Date:	Not reported
DER Deed Usage (SI):	Restricted
Deed Specific Requirement:	Asphalt Cap
Deed Parameter Desc:	Cadmium
X Coord:	613621
Deed Depth:	2.5
Y Coord:	679416
Entire Site Restricted:	Yes
Property Block:	24305
Property Lot:	5

Name:	THE CLOROX CO
Address:	125 THEODORE CONRAD DR
Address 2:	Not reported
City,State,Zip:	JERSEY CITY, NJ 07305
PI Name:	THE CLOROX CO
PI Number:	003107
DER Filed Date:	06/17/2010
DER Lifted Date:	Not reported
DER Deed Usage (SI):	Restricted
Deed Specific Requirement:	Asphalt Cap
Deed Parameter Desc:	Copper
X Coord:	613621
Deed Depth:	2.5
Y Coord:	679416
Entire Site Restricted:	Yes
Property Block:	24305
Property Lot:	5

Name:	THE CLOROX CO
Address:	125 THEODORE CONRAD DR
Address 2:	Not reported
City,State,Zip:	JERSEY CITY, NJ 07305
PI Name:	THE CLOROX CO
PI Number:	003107

DAILY NEWS LP (Continued) **1001009673**

DER Filed Date:	06/17/2010
DER Lifted Date:	Not reported
DER Deed Usage (SI):	Restricted
Deed Specific Requirement:	Asphalt Cap
Deed Parameter Desc:	Lead
X Coord:	613621
Deed Depth:	2
Y Coord:	679416
Entire Site Restricted:	Yes
Property Block:	24305
Property Lot:	5

Name:	THE CLOROX CO
Address:	125 THEODORE CONRAD DR
Address 2:	Not reported
City,State,Zip:	JERSEY CITY, NJ 07305
PI Name:	THE CLOROX CO
PI Number:	003107
DER Filed Date:	06/17/2010
DER Lifted Date:	Not reported
DER Deed Usage (SI):	Restricted
Deed Specific Requirement:	Asphalt Cap
Deed Parameter Desc:	Zinc
X Coord:	613621
Deed Depth:	2.5
Y Coord:	679416
Entire Site Restricted:	Yes
Property Block:	24305
Property Lot:	5

Name:	THE CLOROX CO
Address:	125 THEODORE CONRAD DR
Address 2:	Not reported
City,State,Zip:	JERSEY CITY, NJ 07305
PI Name:	THE CLOROX CO
PI Number:	003107
DER Filed Date:	06/17/2010
DER Lifted Date:	Not reported
DER Deed Usage (SI):	Restricted
Deed Specific Requirement:	Asphalt Cap
Deed Parameter Desc:	Arsenic
X Coord:	613621
Deed Depth:	2.5
Y Coord:	679416
Entire Site Restricted:	Yes
Property Block:	24305
Property Lot:	6

Name:	THE CLOROX CO
Address:	125 THEODORE CONRAD DR
Address 2:	Not reported
City,State,Zip:	JERSEY CITY, NJ 07305
PI Name:	THE CLOROX CO
PI Number:	003107
DER Filed Date:	06/17/2010
DER Lifted Date:	Not reported
DER Deed Usage (SI):	Restricted

DAILY NEWS LP (Continued) **1001009673**

Deed Specific Requirement:	Asphalt Cap
Deed Parameter Desc:	Cadmium
X Coord:	613621
Deed Depth:	2.5
Y Coord:	679416
Entire Site Restricted:	Yes
Property Block:	24305
Property Lot:	6

Name:	THE CLOROX CO
Address:	125 THEODORE CONRAD DR
Address 2:	Not reported
City,State,Zip:	JERSEY CITY, NJ 07305
PI Name:	THE CLOROX CO
PI Number:	003107
DER Filed Date:	06/17/2010
DER Lifted Date:	Not reported
DER Deed Usage (SI):	Restricted
Deed Specific Requirement:	Asphalt Cap
Deed Parameter Desc:	Copper
X Coord:	613621
Deed Depth:	2.5
Y Coord:	679416
Entire Site Restricted:	Yes
Property Block:	24305
Property Lot:	6

Name:	THE CLOROX CO
Address:	125 THEODORE CONRAD DR
Address 2:	Not reported
City,State,Zip:	JERSEY CITY, NJ 07305
PI Name:	THE CLOROX CO
PI Number:	003107
DER Filed Date:	06/17/2010
DER Lifted Date:	Not reported
DER Deed Usage (SI):	Restricted
Deed Specific Requirement:	Asphalt Cap
Deed Parameter Desc:	Lead
X Coord:	613621
Deed Depth:	2
Y Coord:	679416
Entire Site Restricted:	Yes
Property Block:	24305
Property Lot:	6

Name:	THE CLOROX CO
Address:	125 THEODORE CONRAD DR
Address 2:	Not reported
City,State,Zip:	JERSEY CITY, NJ 07305
PI Name:	THE CLOROX CO
PI Number:	003107
DER Filed Date:	06/17/2010
DER Lifted Date:	Not reported
DER Deed Usage (SI):	Restricted
Deed Specific Requirement:	Asphalt Cap
Deed Parameter Desc:	Zinc
X Coord:	613621

DAILY NEWS LP (Continued) **1001009673**

Deed Depth:	2.5
Y Coord:	679416
Entire Site Restricted:	Yes
Property Block:	24305
Property Lot:	6
Name:	THE CLOROX CO
Address:	125 THEODORE CONRAD DR
Address 2:	Not reported
City,State,Zip:	JERSEY CITY, NJ 07305
PI Name:	THE CLOROX CO
PI Number:	003107
DER Filed Date:	06/17/2010
DER Lifted Date:	Not reported
DER Deed Usage (SI):	Restricted
Deed Specific Requirement:	Asphalt Cap
Deed Parameter Desc:	Arsenic
X Coord:	613621
Deed Depth:	2.5
Y Coord:	679416
Entire Site Restricted:	Yes
Property Block:	24305
Property Lot:	7
Name:	THE CLOROX CO
Address:	125 THEODORE CONRAD DR
Address 2:	Not reported
City,State,Zip:	JERSEY CITY, NJ 07305
PI Name:	THE CLOROX CO
PI Number:	003107
DER Filed Date:	06/17/2010
DER Lifted Date:	Not reported
DER Deed Usage (SI):	Restricted
Deed Specific Requirement:	Asphalt Cap
Deed Parameter Desc:	Cadmium
X Coord:	613621
Deed Depth:	2.5
Y Coord:	679416
Entire Site Restricted:	Yes
Property Block:	24305
Property Lot:	7
Name:	THE CLOROX CO
Address:	125 THEODORE CONRAD DR
Address 2:	Not reported
City,State,Zip:	JERSEY CITY, NJ 07305
PI Name:	THE CLOROX CO
PI Number:	003107
DER Filed Date:	06/17/2010
DER Lifted Date:	Not reported
DER Deed Usage (SI):	Restricted
Deed Specific Requirement:	Asphalt Cap
Deed Parameter Desc:	Copper
X Coord:	613621
Deed Depth:	2.5
Y Coord:	679416
Entire Site Restricted:	Yes

DAILY NEWS LP (Continued) **1001009673**

Property Block:	24305
Property Lot:	7
Name:	THE CLOROX CO
Address:	125 THEODORE CONRAD DR
Address 2:	Not reported
City,State,Zip:	JERSEY CITY, NJ 07305
PI Name:	THE CLOROX CO
PI Number:	003107
DER Filed Date:	06/17/2010
DER Lifted Date:	Not reported
DER Deed Usage (SI):	Restricted
Deed Specific Requirement:	Asphalt Cap
Deed Parameter Desc:	Lead
X Coord:	613621
Deed Depth:	2
Y Coord:	679416
Entire Site Restricted:	Yes
Property Block:	24305
Property Lot:	7
Name:	THE CLOROX CO
Address:	125 THEODORE CONRAD DR
Address 2:	Not reported
City,State,Zip:	JERSEY CITY, NJ 07305
PI Name:	THE CLOROX CO
PI Number:	003107
DER Filed Date:	06/17/2010
DER Lifted Date:	Not reported
DER Deed Usage (SI):	Restricted
Deed Specific Requirement:	Asphalt Cap
Deed Parameter Desc:	Zinc
X Coord:	613621
Deed Depth:	2.5
Y Coord:	679416
Entire Site Restricted:	Yes
Property Block:	24305
Property Lot:	7
Name:	THE CLOROX CO
Address:	125 THEODORE CONRAD DR
Address 2:	Not reported
City,State,Zip:	JERSEY CITY, NJ 07305
PI Name:	THE CLOROX CO
PI Number:	003107
DER Filed Date:	06/17/2010
DER Lifted Date:	Not reported
DER Deed Usage (SI):	Restricted
Deed Specific Requirement:	Concrete Cap
Deed Parameter Desc:	Arsenic
X Coord:	613621
Deed Depth:	2.5
Y Coord:	679416
Entire Site Restricted:	Yes
Property Block:	24305
Property Lot:	1.01

DAILY NEWS LP (Continued) **1001009673**

Name:	THE CLOROX CO
Address:	125 THEODORE CONRAD DR
Address 2:	Not reported
City,State,Zip:	JERSEY CITY, NJ 07305
PI Name:	THE CLOROX CO
PI Number:	003107
DER Filed Date:	06/17/2010
DER Lifted Date:	Not reported
DER Deed Usage (SI):	Restricted
Deed Specific Requirement:	Concrete Cap
Deed Parameter Desc:	Cadmium
X Coord:	613621
Deed Depth:	2.5
Y Coord:	679416
Entire Site Restricted:	Yes
Property Block:	24305
Property Lot:	1.01

Name:	THE CLOROX CO
Address:	125 THEODORE CONRAD DR
Address 2:	Not reported
City,State,Zip:	JERSEY CITY, NJ 07305
PI Name:	THE CLOROX CO
PI Number:	003107
DER Filed Date:	06/17/2010
DER Lifted Date:	Not reported
DER Deed Usage (SI):	Restricted
Deed Specific Requirement:	Concrete Cap
Deed Parameter Desc:	Copper
X Coord:	613621
Deed Depth:	2.5
Y Coord:	679416
Entire Site Restricted:	Yes
Property Block:	24305
Property Lot:	1.01

Name:	THE CLOROX CO
Address:	125 THEODORE CONRAD DR
Address 2:	Not reported
City,State,Zip:	JERSEY CITY, NJ 07305
PI Name:	THE CLOROX CO
PI Number:	003107
DER Filed Date:	06/17/2010
DER Lifted Date:	Not reported
DER Deed Usage (SI):	Restricted
Deed Specific Requirement:	Concrete Cap
Deed Parameter Desc:	Lead
X Coord:	613621
Deed Depth:	2
Y Coord:	679416
Entire Site Restricted:	Yes
Property Block:	24305
Property Lot:	1.01

Name:	THE CLOROX CO
Address:	125 THEODORE CONRAD DR
Address 2:	Not reported

DAILY NEWS LP (Continued) **1001009673**

City,State,Zip:	JERSEY CITY, NJ 07305
PI Name:	THE CLOROX CO
PI Number:	003107
DER Filed Date:	06/17/2010
DER Lifted Date:	Not reported
DER Deed Usage (SI):	Restricted
Deed Specific Requirement:	Concrete Cap
Deed Parameter Desc:	Zinc
X Coord:	613621
Deed Depth:	2.5
Y Coord:	679416
Entire Site Restricted:	Yes
Property Block:	24305
Property Lot:	1.01

Name:	THE CLOROX CO
Address:	125 THEODORE CONRAD DR
Address 2:	Not reported
City,State,Zip:	JERSEY CITY, NJ 07305
PI Name:	THE CLOROX CO
PI Number:	003107
DER Filed Date:	06/17/2010
DER Lifted Date:	Not reported
DER Deed Usage (SI):	Restricted
Deed Specific Requirement:	Concrete Cap
Deed Parameter Desc:	Arsenic
X Coord:	613621
Deed Depth:	2.5
Y Coord:	679416
Entire Site Restricted:	Yes
Property Block:	24305
Property Lot:	2

Name:	THE CLOROX CO
Address:	125 THEODORE CONRAD DR
Address 2:	Not reported
City,State,Zip:	JERSEY CITY, NJ 07305
PI Name:	THE CLOROX CO
PI Number:	003107
DER Filed Date:	06/17/2010
DER Lifted Date:	Not reported
DER Deed Usage (SI):	Restricted
Deed Specific Requirement:	Concrete Cap
Deed Parameter Desc:	Cadmium
X Coord:	613621
Deed Depth:	2.5
Y Coord:	679416
Entire Site Restricted:	Yes
Property Block:	24305
Property Lot:	2

Name:	THE CLOROX CO
Address:	125 THEODORE CONRAD DR
Address 2:	Not reported
City,State,Zip:	JERSEY CITY, NJ 07305
PI Name:	THE CLOROX CO
PI Number:	003107

DAILY NEWS LP (Continued) **1001009673**

DER Filed Date:	06/17/2010
DER Lifted Date:	Not reported
DER Deed Usage (SI):	Restricted
Deed Specific Requirement:	Concrete Cap
Deed Parameter Desc:	Copper
X Coord:	613621
Deed Depth:	2.5
Y Coord:	679416
Entire Site Restricted:	Yes
Property Block:	24305
Property Lot:	2

Name:	THE CLOROX CO
Address:	125 THEODORE CONRAD DR
Address 2:	Not reported
City,State,Zip:	JERSEY CITY, NJ 07305
PI Name:	THE CLOROX CO
PI Number:	003107
DER Filed Date:	06/17/2010
DER Lifted Date:	Not reported
DER Deed Usage (SI):	Restricted
Deed Specific Requirement:	Concrete Cap
Deed Parameter Desc:	Lead
X Coord:	613621
Deed Depth:	2
Y Coord:	679416
Entire Site Restricted:	Yes
Property Block:	24305
Property Lot:	2

Name:	THE CLOROX CO
Address:	125 THEODORE CONRAD DR
Address 2:	Not reported
City,State,Zip:	JERSEY CITY, NJ 07305
PI Name:	THE CLOROX CO
PI Number:	003107
DER Filed Date:	06/17/2010
DER Lifted Date:	Not reported
DER Deed Usage (SI):	Restricted
Deed Specific Requirement:	Concrete Cap
Deed Parameter Desc:	Zinc
X Coord:	613621
Deed Depth:	2.5
Y Coord:	679416
Entire Site Restricted:	Yes
Property Block:	24305
Property Lot:	2

Name:	THE CLOROX CO
Address:	125 THEODORE CONRAD DR
Address 2:	Not reported
City,State,Zip:	JERSEY CITY, NJ 07305
PI Name:	THE CLOROX CO
PI Number:	003107
DER Filed Date:	06/17/2010
DER Lifted Date:	Not reported
DER Deed Usage (SI):	Restricted

DAILY NEWS LP (Continued) **1001009673**

Deed Specific Requirement:	Concrete Cap
Deed Parameter Desc:	Arsenic
X Coord:	613621
Deed Depth:	2.5
Y Coord:	679416
Entire Site Restricted:	Yes
Property Block:	24305
Property Lot:	3

Name:	THE CLOROX CO
Address:	125 THEODORE CONRAD DR
Address 2:	Not reported
City,State,Zip:	JERSEY CITY, NJ 07305
PI Name:	THE CLOROX CO
PI Number:	003107
DER Filed Date:	06/17/2010
DER Lifted Date:	Not reported
DER Deed Usage (SI):	Restricted
Deed Specific Requirement:	Concrete Cap
Deed Parameter Desc:	Cadmium
X Coord:	613621
Deed Depth:	2.5
Y Coord:	679416
Entire Site Restricted:	Yes
Property Block:	24305
Property Lot:	3

Name:	THE CLOROX CO
Address:	125 THEODORE CONRAD DR
Address 2:	Not reported
City,State,Zip:	JERSEY CITY, NJ 07305
PI Name:	THE CLOROX CO
PI Number:	003107
DER Filed Date:	06/17/2010
DER Lifted Date:	Not reported
DER Deed Usage (SI):	Restricted
Deed Specific Requirement:	Concrete Cap
Deed Parameter Desc:	Copper
X Coord:	613621
Deed Depth:	2.5
Y Coord:	679416
Entire Site Restricted:	Yes
Property Block:	24305
Property Lot:	3

Name:	THE CLOROX CO
Address:	125 THEODORE CONRAD DR
Address 2:	Not reported
City,State,Zip:	JERSEY CITY, NJ 07305
PI Name:	THE CLOROX CO
PI Number:	003107
DER Filed Date:	06/17/2010
DER Lifted Date:	Not reported
DER Deed Usage (SI):	Restricted
Deed Specific Requirement:	Concrete Cap
Deed Parameter Desc:	Lead
X Coord:	613621

DAILY NEWS LP (Continued) **1001009673**

Deed Depth:	2
Y Coord:	679416
Entire Site Restricted:	Yes
Property Block:	24305
Property Lot:	3
Name:	THE CLOROX CO
Address:	125 THEODORE CONRAD DR
Address 2:	Not reported
City,State,Zip:	JERSEY CITY, NJ 07305
PI Name:	THE CLOROX CO
PI Number:	003107
DER Filed Date:	06/17/2010
DER Lifted Date:	Not reported
DER Deed Usage (SI):	Restricted
Deed Specific Requirement:	Concrete Cap
Deed Parameter Desc:	Zinc
X Coord:	613621
Deed Depth:	2.5
Y Coord:	679416
Entire Site Restricted:	Yes
Property Block:	24305
Property Lot:	3
Name:	THE CLOROX CO
Address:	125 THEODORE CONRAD DR
Address 2:	Not reported
City,State,Zip:	JERSEY CITY, NJ 07305
PI Name:	THE CLOROX CO
PI Number:	003107
DER Filed Date:	06/17/2010
DER Lifted Date:	Not reported
DER Deed Usage (SI):	Restricted
Deed Specific Requirement:	Concrete Cap
Deed Parameter Desc:	Arsenic
X Coord:	613621
Deed Depth:	2.5
Y Coord:	679416
Entire Site Restricted:	Yes
Property Block:	24305
Property Lot:	4
Name:	THE CLOROX CO
Address:	125 THEODORE CONRAD DR
Address 2:	Not reported
City,State,Zip:	JERSEY CITY, NJ 07305
PI Name:	THE CLOROX CO
PI Number:	003107
DER Filed Date:	06/17/2010
DER Lifted Date:	Not reported
DER Deed Usage (SI):	Restricted
Deed Specific Requirement:	Concrete Cap
Deed Parameter Desc:	Cadmium
X Coord:	613621
Deed Depth:	2.5
Y Coord:	679416
Entire Site Restricted:	Yes

DAILY NEWS LP (Continued) **1001009673**

Property Block:	24305
Property Lot:	4
Name:	THE CLOROX CO
Address:	125 THEODORE CONRAD DR
Address 2:	Not reported
City,State,Zip:	JERSEY CITY, NJ 07305
PI Name:	THE CLOROX CO
PI Number:	003107
DER Filed Date:	06/17/2010
DER Lifted Date:	Not reported
DER Deed Usage (SI):	Restricted
Deed Specific Requirement:	Concrete Cap
Deed Parameter Desc:	Copper
X Coord:	613621
Deed Depth:	2.5
Y Coord:	679416
Entire Site Restricted:	Yes
Property Block:	24305
Property Lot:	4
Name:	THE CLOROX CO
Address:	125 THEODORE CONRAD DR
Address 2:	Not reported
City,State,Zip:	JERSEY CITY, NJ 07305
PI Name:	THE CLOROX CO
PI Number:	003107
DER Filed Date:	06/17/2010
DER Lifted Date:	Not reported
DER Deed Usage (SI):	Restricted
Deed Specific Requirement:	Concrete Cap
Deed Parameter Desc:	Lead
X Coord:	613621
Deed Depth:	2
Y Coord:	679416
Entire Site Restricted:	Yes
Property Block:	24305
Property Lot:	4
Name:	THE CLOROX CO
Address:	125 THEODORE CONRAD DR
Address 2:	Not reported
City,State,Zip:	JERSEY CITY, NJ 07305
PI Name:	THE CLOROX CO
PI Number:	003107
DER Filed Date:	06/17/2010
DER Lifted Date:	Not reported
DER Deed Usage (SI):	Restricted
Deed Specific Requirement:	Concrete Cap
Deed Parameter Desc:	Zinc
X Coord:	613621
Deed Depth:	2.5
Y Coord:	679416
Entire Site Restricted:	Yes
Property Block:	24305
Property Lot:	4

DAILY NEWS LP (Continued) **1001009673**

Name:	THE CLOROX CO
Address:	125 THEODORE CONRAD DR
Address 2:	Not reported
City,State,Zip:	JERSEY CITY, NJ 07305
PI Name:	THE CLOROX CO
PI Number:	003107
DER Filed Date:	06/17/2010
DER Lifted Date:	Not reported
DER Deed Usage (SI):	Restricted
Deed Specific Requirement:	Concrete Cap
Deed Parameter Desc:	Arsenic
X Coord:	613621
Deed Depth:	2.5
Y Coord:	679416
Entire Site Restricted:	Yes
Property Block:	24305
Property Lot:	5

Name:	THE CLOROX CO
Address:	125 THEODORE CONRAD DR
Address 2:	Not reported
City,State,Zip:	JERSEY CITY, NJ 07305
PI Name:	THE CLOROX CO
PI Number:	003107
DER Filed Date:	06/17/2010
DER Lifted Date:	Not reported
DER Deed Usage (SI):	Restricted
Deed Specific Requirement:	Concrete Cap
Deed Parameter Desc:	Cadmium
X Coord:	613621
Deed Depth:	2.5
Y Coord:	679416
Entire Site Restricted:	Yes
Property Block:	24305
Property Lot:	5

Name:	THE CLOROX CO
Address:	125 THEODORE CONRAD DR
Address 2:	Not reported
City,State,Zip:	JERSEY CITY, NJ 07305
PI Name:	THE CLOROX CO
PI Number:	003107
DER Filed Date:	06/17/2010
DER Lifted Date:	Not reported
DER Deed Usage (SI):	Restricted
Deed Specific Requirement:	Concrete Cap
Deed Parameter Desc:	Copper
X Coord:	613621
Deed Depth:	2.5
Y Coord:	679416
Entire Site Restricted:	Yes
Property Block:	24305
Property Lot:	5

Name:	THE CLOROX CO
Address:	125 THEODORE CONRAD DR
Address 2:	Not reported

DAILY NEWS LP (Continued) **1001009673**

City,State,Zip: JERSEY CITY, NJ 07305
PI Name: THE CLOROX CO
PI Number: 003107
DER Filed Date: 06/17/2010
DER Lifted Date: Not reported
DER Deed Usage (SI): Restricted
Deed Specific Requirement: Concrete Cap
Deed Parameter Desc: Lead
X Coord: 613621
Deed Depth: 2
Y Coord: 679416
Entire Site Restricted: Yes
Property Block: 24305
Property Lot: 5

Name: THE CLOROX CO
Address: 125 THEODORE CONRAD DR
Address 2: Not reported
City,State,Zip: JERSEY CITY, NJ 07305
PI Name: THE CLOROX CO
PI Number: 003107
DER Filed Date: 06/17/2010
DER Lifted Date: Not reported
DER Deed Usage (SI): Restricted
Deed Specific Requirement: Concrete Cap
Deed Parameter Desc: Zinc
X Coord: 613621
Deed Depth: 2.5
Y Coord: 679416
Entire Site Restricted: Yes
Property Block: 24305
Property Lot: 5

Name: THE CLOROX CO
Address: 125 THEODORE CONRAD DR
Address 2: Not reported
City,State,Zip: JERSEY CITY, NJ 07305
PI Name: THE CLOROX CO
PI Number: 003107
DER Filed Date: 06/17/2010
DER Lifted Date: Not reported
DER Deed Usage (SI): Restricted
Deed Specific Requirement: Concrete Cap
Deed Parameter Desc: Arsenic
X Coord: 613621
Deed Depth: 2.5
Y Coord: 679416
Entire Site Restricted: Yes
Property Block: 24305
Property Lot: 6

Name: THE CLOROX CO
Address: 125 THEODORE CONRAD DR
Address 2: Not reported
City,State,Zip: JERSEY CITY, NJ 07305
PI Name: THE CLOROX CO
PI Number: 003107

DAILY NEWS LP (Continued) **1001009673**

DER Filed Date:	06/17/2010
DER Lifted Date:	Not reported
DER Deed Usage (SI):	Restricted
Deed Specific Requirement:	Concrete Cap
Deed Parameter Desc:	Cadmium
X Coord:	613621
Deed Depth:	2.5
Y Coord:	679416
Entire Site Restricted:	Yes
Property Block:	24305
Property Lot:	6

Name:	THE CLOROX CO
Address:	125 THEODORE CONRAD DR
Address 2:	Not reported
City,State,Zip:	JERSEY CITY, NJ 07305
PI Name:	THE CLOROX CO
PI Number:	003107
DER Filed Date:	06/17/2010
DER Lifted Date:	Not reported
DER Deed Usage (SI):	Restricted
Deed Specific Requirement:	Concrete Cap
Deed Parameter Desc:	Copper
X Coord:	613621
Deed Depth:	2.5
Y Coord:	679416
Entire Site Restricted:	Yes
Property Block:	24305
Property Lot:	6

Name:	THE CLOROX CO
Address:	125 THEODORE CONRAD DR
Address 2:	Not reported
City,State,Zip:	JERSEY CITY, NJ 07305
PI Name:	THE CLOROX CO
PI Number:	003107
DER Filed Date:	06/17/2010
DER Lifted Date:	Not reported
DER Deed Usage (SI):	Restricted
Deed Specific Requirement:	Concrete Cap
Deed Parameter Desc:	Lead
X Coord:	613621
Deed Depth:	2
Y Coord:	679416
Entire Site Restricted:	Yes
Property Block:	24305
Property Lot:	6

Name:	THE CLOROX CO
Address:	125 THEODORE CONRAD DR
Address 2:	Not reported
City,State,Zip:	JERSEY CITY, NJ 07305
PI Name:	THE CLOROX CO
PI Number:	003107
DER Filed Date:	06/17/2010
DER Lifted Date:	Not reported
DER Deed Usage (SI):	Restricted

DAILY NEWS LP (Continued) **1001009673**

Deed Specific Requirement:	Concrete Cap
Deed Parameter Desc:	Zinc
X Coord:	613621
Deed Depth:	2.5
Y Coord:	679416
Entire Site Restricted:	Yes
Property Block:	24305
Property Lot:	6
Name:	THE CLOROX CO
Address:	125 THEODORE CONRAD DR
Address 2:	Not reported
City,State,Zip:	JERSEY CITY, NJ 07305
PI Name:	THE CLOROX CO
PI Number:	003107
DER Filed Date:	06/17/2010
DER Lifted Date:	Not reported
DER Deed Usage (SI):	Restricted
Deed Specific Requirement:	Concrete Cap
Deed Parameter Desc:	Arsenic
X Coord:	613621
Deed Depth:	2.5
Y Coord:	679416
Entire Site Restricted:	Yes
Property Block:	24305
Property Lot:	7
Name:	THE CLOROX CO
Address:	125 THEODORE CONRAD DR
Address 2:	Not reported
City,State,Zip:	JERSEY CITY, NJ 07305
PI Name:	THE CLOROX CO
PI Number:	003107
DER Filed Date:	06/17/2010
DER Lifted Date:	Not reported
DER Deed Usage (SI):	Restricted
Deed Specific Requirement:	Concrete Cap
Deed Parameter Desc:	Cadmium
X Coord:	613621
Deed Depth:	2.5
Y Coord:	679416
Entire Site Restricted:	Yes
Property Block:	24305
Property Lot:	7
Name:	THE CLOROX CO
Address:	125 THEODORE CONRAD DR
Address 2:	Not reported
City,State,Zip:	JERSEY CITY, NJ 07305
PI Name:	THE CLOROX CO
PI Number:	003107
DER Filed Date:	06/17/2010
DER Lifted Date:	Not reported
DER Deed Usage (SI):	Restricted
Deed Specific Requirement:	Concrete Cap
Deed Parameter Desc:	Copper
X Coord:	613621

DAILY NEWS LP (Continued) **1001009673**

Deed Depth:	2.5
Y Coord:	679416
Entire Site Restricted:	Yes
Property Block:	24305
Property Lot:	7
Name:	THE CLOROX CO
Address:	125 THEODORE CONRAD DR
Address 2:	Not reported
City,State,Zip:	JERSEY CITY, NJ 07305
PI Name:	THE CLOROX CO
PI Number:	003107
DER Filed Date:	06/17/2010
DER Lifted Date:	Not reported
DER Deed Usage (SI):	Restricted
Deed Specific Requirement:	Concrete Cap
Deed Parameter Desc:	Lead
X Coord:	613621
Deed Depth:	2
Y Coord:	679416
Entire Site Restricted:	Yes
Property Block:	24305
Property Lot:	7
Name:	THE CLOROX CO
Address:	125 THEODORE CONRAD DR
Address 2:	Not reported
City,State,Zip:	JERSEY CITY, NJ 07305
PI Name:	THE CLOROX CO
PI Number:	003107
DER Filed Date:	06/17/2010
DER Lifted Date:	Not reported
DER Deed Usage (SI):	Restricted
Deed Specific Requirement:	Concrete Cap
Deed Parameter Desc:	Zinc
X Coord:	613621
Deed Depth:	2.5
Y Coord:	679416
Entire Site Restricted:	Yes
Property Block:	24305
Property Lot:	7
Name:	THE CLOROX CO
Address:	125 THEODORE CONRAD DR
Address 2:	Not reported
City,State,Zip:	JERSEY CITY, NJ 07305
PI Name:	THE CLOROX CO
PI Number:	003107
DER Filed Date:	06/17/2010
DER Lifted Date:	Not reported
DER Deed Usage (SI):	Restricted
Deed Specific Requirement:	Slab
Deed Parameter Desc:	Arsenic
X Coord:	613621
Deed Depth:	2.5
Y Coord:	679416
Entire Site Restricted:	Yes

DAILY NEWS LP (Continued) **1001009673**

Property Block:	24305
Property Lot:	1.01
Name:	THE CLOROX CO
Address:	125 THEODORE CONRAD DR
Address 2:	Not reported
City,State,Zip:	JERSEY CITY, NJ 07305
PI Name:	THE CLOROX CO
PI Number:	003107
DER Filed Date:	06/17/2010
DER Lifted Date:	Not reported
DER Deed Usage (SI):	Restricted
Deed Specific Requirement:	Slab
Deed Parameter Desc:	Cadmium
X Coord:	613621
Deed Depth:	2.5
Y Coord:	679416
Entire Site Restricted:	Yes
Property Block:	24305
Property Lot:	1.01
Name:	THE CLOROX CO
Address:	125 THEODORE CONRAD DR
Address 2:	Not reported
City,State,Zip:	JERSEY CITY, NJ 07305
PI Name:	THE CLOROX CO
PI Number:	003107
DER Filed Date:	06/17/2010
DER Lifted Date:	Not reported
DER Deed Usage (SI):	Restricted
Deed Specific Requirement:	Slab
Deed Parameter Desc:	Copper
X Coord:	613621
Deed Depth:	2.5
Y Coord:	679416
Entire Site Restricted:	Yes
Property Block:	24305
Property Lot:	1.01
Name:	THE CLOROX CO
Address:	125 THEODORE CONRAD DR
Address 2:	Not reported
City,State,Zip:	JERSEY CITY, NJ 07305
PI Name:	THE CLOROX CO
PI Number:	003107
DER Filed Date:	06/17/2010
DER Lifted Date:	Not reported
DER Deed Usage (SI):	Restricted
Deed Specific Requirement:	Slab
Deed Parameter Desc:	Lead
X Coord:	613621
Deed Depth:	2
Y Coord:	679416
Entire Site Restricted:	Yes
Property Block:	24305
Property Lot:	1.01

DAILY NEWS LP (Continued) **1001009673**

Name:	THE CLOROX CO
Address:	125 THEODORE CONRAD DR
Address 2:	Not reported
City,State,Zip:	JERSEY CITY, NJ 07305
PI Name:	THE CLOROX CO
PI Number:	003107
DER Filed Date:	06/17/2010
DER Lifted Date:	Not reported
DER Deed Usage (SI):	Restricted
Deed Specific Requirement:	Slab
Deed Parameter Desc:	Zinc
X Coord:	613621
Deed Depth:	2.5
Y Coord:	679416
Entire Site Restricted:	Yes
Property Block:	24305
Property Lot:	1.01

Name:	THE CLOROX CO
Address:	125 THEODORE CONRAD DR
Address 2:	Not reported
City,State,Zip:	JERSEY CITY, NJ 07305
PI Name:	THE CLOROX CO
PI Number:	003107
DER Filed Date:	06/17/2010
DER Lifted Date:	Not reported
DER Deed Usage (SI):	Restricted
Deed Specific Requirement:	Slab
Deed Parameter Desc:	Arsenic
X Coord:	613621
Deed Depth:	2.5
Y Coord:	679416
Entire Site Restricted:	Yes
Property Block:	24305
Property Lot:	2

Name:	THE CLOROX CO
Address:	125 THEODORE CONRAD DR
Address 2:	Not reported
City,State,Zip:	JERSEY CITY, NJ 07305
PI Name:	THE CLOROX CO
PI Number:	003107
DER Filed Date:	06/17/2010
DER Lifted Date:	Not reported
DER Deed Usage (SI):	Restricted
Deed Specific Requirement:	Slab
Deed Parameter Desc:	Cadmium
X Coord:	613621
Deed Depth:	2.5
Y Coord:	679416
Entire Site Restricted:	Yes
Property Block:	24305
Property Lot:	2

Name:	THE CLOROX CO
Address:	125 THEODORE CONRAD DR
Address 2:	Not reported

DAILY NEWS LP (Continued) **1001009673**

City,State,Zip:	JERSEY CITY, NJ 07305
PI Name:	THE CLOROX CO
PI Number:	003107
DER Filed Date:	06/17/2010
DER Lifted Date:	Not reported
DER Deed Usage (SI):	Restricted
Deed Specific Requirement:	Slab
Deed Parameter Desc:	Copper
X Coord:	613621
Deed Depth:	2.5
Y Coord:	679416
Entire Site Restricted:	Yes
Property Block:	24305
Property Lot:	2

Name:	THE CLOROX CO
Address:	125 THEODORE CONRAD DR
Address 2:	Not reported
City,State,Zip:	JERSEY CITY, NJ 07305
PI Name:	THE CLOROX CO
PI Number:	003107
DER Filed Date:	06/17/2010
DER Lifted Date:	Not reported
DER Deed Usage (SI):	Restricted
Deed Specific Requirement:	Slab
Deed Parameter Desc:	Lead
X Coord:	613621
Deed Depth:	2
Y Coord:	679416
Entire Site Restricted:	Yes
Property Block:	24305
Property Lot:	2

Name:	THE CLOROX CO
Address:	125 THEODORE CONRAD DR
Address 2:	Not reported
City,State,Zip:	JERSEY CITY, NJ 07305
PI Name:	THE CLOROX CO
PI Number:	003107
DER Filed Date:	06/17/2010
DER Lifted Date:	Not reported
DER Deed Usage (SI):	Restricted
Deed Specific Requirement:	Slab
Deed Parameter Desc:	Zinc
X Coord:	613621
Deed Depth:	2.5
Y Coord:	679416
Entire Site Restricted:	Yes
Property Block:	24305
Property Lot:	2

Name:	THE CLOROX CO
Address:	125 THEODORE CONRAD DR
Address 2:	Not reported
City,State,Zip:	JERSEY CITY, NJ 07305
PI Name:	THE CLOROX CO
PI Number:	003107

DAILY NEWS LP (Continued) **1001009673**

DER Filed Date:	06/17/2010
DER Lifted Date:	Not reported
DER Deed Usage (SI):	Restricted
Deed Specific Requirement:	Slab
Deed Parameter Desc:	Arsenic
X Coord:	613621
Deed Depth:	2.5
Y Coord:	679416
Entire Site Restricted:	Yes
Property Block:	24305
Property Lot:	3

Name:	THE CLOROX CO
Address:	125 THEODORE CONRAD DR
Address 2:	Not reported
City,State,Zip:	JERSEY CITY, NJ 07305
PI Name:	THE CLOROX CO
PI Number:	003107
DER Filed Date:	06/17/2010
DER Lifted Date:	Not reported
DER Deed Usage (SI):	Restricted
Deed Specific Requirement:	Slab
Deed Parameter Desc:	Cadmium
X Coord:	613621
Deed Depth:	2.5
Y Coord:	679416
Entire Site Restricted:	Yes
Property Block:	24305
Property Lot:	3

Name:	THE CLOROX CO
Address:	125 THEODORE CONRAD DR
Address 2:	Not reported
City,State,Zip:	JERSEY CITY, NJ 07305
PI Name:	THE CLOROX CO
PI Number:	003107
DER Filed Date:	06/17/2010
DER Lifted Date:	Not reported
DER Deed Usage (SI):	Restricted
Deed Specific Requirement:	Slab
Deed Parameter Desc:	Copper
X Coord:	613621
Deed Depth:	2.5
Y Coord:	679416
Entire Site Restricted:	Yes
Property Block:	24305
Property Lot:	3

Name:	THE CLOROX CO
Address:	125 THEODORE CONRAD DR
Address 2:	Not reported
City,State,Zip:	JERSEY CITY, NJ 07305
PI Name:	THE CLOROX CO
PI Number:	003107
DER Filed Date:	06/17/2010
DER Lifted Date:	Not reported
DER Deed Usage (SI):	Restricted

DAILY NEWS LP (Continued) **1001009673**

Deed Specific Requirement:	Slab
Deed Parameter Desc:	Lead
X Coord:	613621
Deed Depth:	2
Y Coord:	679416
Entire Site Restricted:	Yes
Property Block:	24305
Property Lot:	3

Name:	THE CLOROX CO
Address:	125 THEODORE CONRAD DR
Address 2:	Not reported
City,State,Zip:	JERSEY CITY, NJ 07305
PI Name:	THE CLOROX CO
PI Number:	003107
DER Filed Date:	06/17/2010
DER Lifted Date:	Not reported
DER Deed Usage (SI):	Restricted
Deed Specific Requirement:	Slab
Deed Parameter Desc:	Zinc
X Coord:	613621
Deed Depth:	2.5
Y Coord:	679416
Entire Site Restricted:	Yes
Property Block:	24305
Property Lot:	3

Name:	THE CLOROX CO
Address:	125 THEODORE CONRAD DR
Address 2:	Not reported
City,State,Zip:	JERSEY CITY, NJ 07305
PI Name:	THE CLOROX CO
PI Number:	003107
DER Filed Date:	06/17/2010
DER Lifted Date:	Not reported
DER Deed Usage (SI):	Restricted
Deed Specific Requirement:	Slab
Deed Parameter Desc:	Arsenic
X Coord:	613621
Deed Depth:	2.5
Y Coord:	679416
Entire Site Restricted:	Yes
Property Block:	24305
Property Lot:	4

Name:	THE CLOROX CO
Address:	125 THEODORE CONRAD DR
Address 2:	Not reported
City,State,Zip:	JERSEY CITY, NJ 07305
PI Name:	THE CLOROX CO
PI Number:	003107
DER Filed Date:	06/17/2010
DER Lifted Date:	Not reported
DER Deed Usage (SI):	Restricted
Deed Specific Requirement:	Slab
Deed Parameter Desc:	Cadmium
X Coord:	613621

DAILY NEWS LP (Continued) **1001009673**

Deed Depth:	2.5
Y Coord:	679416
Entire Site Restricted:	Yes
Property Block:	24305
Property Lot:	4
Name:	THE CLOROX CO
Address:	125 THEODORE CONRAD DR
Address 2:	Not reported
City,State,Zip:	JERSEY CITY, NJ 07305
PI Name:	THE CLOROX CO
PI Number:	003107
DER Filed Date:	06/17/2010
DER Lifted Date:	Not reported
DER Deed Usage (SI):	Restricted
Deed Specific Requirement:	Slab
Deed Parameter Desc:	Copper
X Coord:	613621
Deed Depth:	2.5
Y Coord:	679416
Entire Site Restricted:	Yes
Property Block:	24305
Property Lot:	4
Name:	THE CLOROX CO
Address:	125 THEODORE CONRAD DR
Address 2:	Not reported
City,State,Zip:	JERSEY CITY, NJ 07305
PI Name:	THE CLOROX CO
PI Number:	003107
DER Filed Date:	06/17/2010
DER Lifted Date:	Not reported
DER Deed Usage (SI):	Restricted
Deed Specific Requirement:	Slab
Deed Parameter Desc:	Lead
X Coord:	613621
Deed Depth:	2
Y Coord:	679416
Entire Site Restricted:	Yes
Property Block:	24305
Property Lot:	4
Name:	THE CLOROX CO
Address:	125 THEODORE CONRAD DR
Address 2:	Not reported
City,State,Zip:	JERSEY CITY, NJ 07305
PI Name:	THE CLOROX CO
PI Number:	003107
DER Filed Date:	06/17/2010
DER Lifted Date:	Not reported
DER Deed Usage (SI):	Restricted
Deed Specific Requirement:	Slab
Deed Parameter Desc:	Zinc
X Coord:	613621
Deed Depth:	2.5
Y Coord:	679416
Entire Site Restricted:	Yes

DAILY NEWS LP (Continued) **1001009673**

Property Block:	24305
Property Lot:	4
Name:	THE CLOROX CO
Address:	125 THEODORE CONRAD DR
Address 2:	Not reported
City,State,Zip:	JERSEY CITY, NJ 07305
PI Name:	THE CLOROX CO
PI Number:	003107
DER Filed Date:	06/17/2010
DER Lifted Date:	Not reported
DER Deed Usage (SI):	Restricted
Deed Specific Requirement:	Slab
Deed Parameter Desc:	Arsenic
X Coord:	613621
Deed Depth:	2.5
Y Coord:	679416
Entire Site Restricted:	Yes
Property Block:	24305
Property Lot:	5
Name:	THE CLOROX CO
Address:	125 THEODORE CONRAD DR
Address 2:	Not reported
City,State,Zip:	JERSEY CITY, NJ 07305
PI Name:	THE CLOROX CO
PI Number:	003107
DER Filed Date:	06/17/2010
DER Lifted Date:	Not reported
DER Deed Usage (SI):	Restricted
Deed Specific Requirement:	Slab
Deed Parameter Desc:	Cadmium
X Coord:	613621
Deed Depth:	2.5
Y Coord:	679416
Entire Site Restricted:	Yes
Property Block:	24305
Property Lot:	5
Name:	THE CLOROX CO
Address:	125 THEODORE CONRAD DR
Address 2:	Not reported
City,State,Zip:	JERSEY CITY, NJ 07305
PI Name:	THE CLOROX CO
PI Number:	003107
DER Filed Date:	06/17/2010
DER Lifted Date:	Not reported
DER Deed Usage (SI):	Restricted
Deed Specific Requirement:	Slab
Deed Parameter Desc:	Copper
X Coord:	613621
Deed Depth:	2.5
Y Coord:	679416
Entire Site Restricted:	Yes
Property Block:	24305
Property Lot:	5

DAILY NEWS LP (Continued) **1001009673**

Name:	THE CLOROX CO
Address:	125 THEODORE CONRAD DR
Address 2:	Not reported
City,State,Zip:	JERSEY CITY, NJ 07305
PI Name:	THE CLOROX CO
PI Number:	003107
DER Filed Date:	06/17/2010
DER Lifted Date:	Not reported
DER Deed Usage (SI):	Restricted
Deed Specific Requirement:	Slab
Deed Parameter Desc:	Lead
X Coord:	613621
Deed Depth:	2
Y Coord:	679416
Entire Site Restricted:	Yes
Property Block:	24305
Property Lot:	5

Name:	THE CLOROX CO
Address:	125 THEODORE CONRAD DR
Address 2:	Not reported
City,State,Zip:	JERSEY CITY, NJ 07305
PI Name:	THE CLOROX CO
PI Number:	003107
DER Filed Date:	06/17/2010
DER Lifted Date:	Not reported
DER Deed Usage (SI):	Restricted
Deed Specific Requirement:	Slab
Deed Parameter Desc:	Zinc
X Coord:	613621
Deed Depth:	2.5
Y Coord:	679416
Entire Site Restricted:	Yes
Property Block:	24305
Property Lot:	5

Name:	THE CLOROX CO
Address:	125 THEODORE CONRAD DR
Address 2:	Not reported
City,State,Zip:	JERSEY CITY, NJ 07305
PI Name:	THE CLOROX CO
PI Number:	003107
DER Filed Date:	06/17/2010
DER Lifted Date:	Not reported
DER Deed Usage (SI):	Restricted
Deed Specific Requirement:	Slab
Deed Parameter Desc:	Arsenic
X Coord:	613621
Deed Depth:	2.5
Y Coord:	679416
Entire Site Restricted:	Yes
Property Block:	24305
Property Lot:	6

Name:	THE CLOROX CO
Address:	125 THEODORE CONRAD DR
Address 2:	Not reported

DAILY NEWS LP (Continued) **1001009673**

City,State,Zip: JERSEY CITY, NJ 07305
PI Name: THE CLOROX CO
PI Number: 003107
DER Filed Date: 06/17/2010
DER Lifted Date: Not reported
DER Deed Usage (SI): Restricted
Deed Specific Requirement: Slab
Deed Parameter Desc: Cadmium
X Coord: 613621
Deed Depth: 2.5
Y Coord: 679416
Entire Site Restricted: Yes
Property Block: 24305
Property Lot: 6

Name: THE CLOROX CO
Address: 125 THEODORE CONRAD DR
Address 2: Not reported
City,State,Zip: JERSEY CITY, NJ 07305
PI Name: THE CLOROX CO
PI Number: 003107
DER Filed Date: 06/17/2010
DER Lifted Date: Not reported
DER Deed Usage (SI): Restricted
Deed Specific Requirement: Slab
Deed Parameter Desc: Copper
X Coord: 613621
Deed Depth: 2.5
Y Coord: 679416
Entire Site Restricted: Yes
Property Block: 24305
Property Lot: 6

Name: THE CLOROX CO
Address: 125 THEODORE CONRAD DR
Address 2: Not reported
City,State,Zip: JERSEY CITY, NJ 07305
PI Name: THE CLOROX CO
PI Number: 003107
DER Filed Date: 06/17/2010
DER Lifted Date: Not reported
DER Deed Usage (SI): Restricted
Deed Specific Requirement: Slab
Deed Parameter Desc: Lead
X Coord: 613621
Deed Depth: 2
Y Coord: 679416
Entire Site Restricted: Yes
Property Block: 24305
Property Lot: 6

Name: THE CLOROX CO
Address: 125 THEODORE CONRAD DR
Address 2: Not reported
City,State,Zip: JERSEY CITY, NJ 07305
PI Name: THE CLOROX CO
PI Number: 003107

DAILY NEWS LP (Continued) **1001009673**

DER Filed Date:	06/17/2010
DER Lifted Date:	Not reported
DER Deed Usage (SI):	Restricted
Deed Specific Requirement:	Slab
Deed Parameter Desc:	Zinc
X Coord:	613621
Deed Depth:	2.5
Y Coord:	679416
Entire Site Restricted:	Yes
Property Block:	24305
Property Lot:	6

Name:	THE CLOROX CO
Address:	125 THEODORE CONRAD DR
Address 2:	Not reported
City,State,Zip:	JERSEY CITY, NJ 07305
PI Name:	THE CLOROX CO
PI Number:	003107
DER Filed Date:	06/17/2010
DER Lifted Date:	Not reported
DER Deed Usage (SI):	Restricted
Deed Specific Requirement:	Slab
Deed Parameter Desc:	Arsenic
X Coord:	613621
Deed Depth:	2.5
Y Coord:	679416
Entire Site Restricted:	Yes
Property Block:	24305
Property Lot:	7

Name:	THE CLOROX CO
Address:	125 THEODORE CONRAD DR
Address 2:	Not reported
City,State,Zip:	JERSEY CITY, NJ 07305
PI Name:	THE CLOROX CO
PI Number:	003107
DER Filed Date:	06/17/2010
DER Lifted Date:	Not reported
DER Deed Usage (SI):	Restricted
Deed Specific Requirement:	Slab
Deed Parameter Desc:	Cadmium
X Coord:	613621
Deed Depth:	2.5
Y Coord:	679416
Entire Site Restricted:	Yes
Property Block:	24305
Property Lot:	7

Name:	THE CLOROX CO
Address:	125 THEODORE CONRAD DR
Address 2:	Not reported
City,State,Zip:	JERSEY CITY, NJ 07305
PI Name:	THE CLOROX CO
PI Number:	003107
DER Filed Date:	06/17/2010
DER Lifted Date:	Not reported
DER Deed Usage (SI):	Restricted

DAILY NEWS LP (Continued) **1001009673**

Deed Specific Requirement:	Slab
Deed Parameter Desc:	Copper
X Coord:	613621
Deed Depth:	2.5
Y Coord:	679416
Entire Site Restricted:	Yes
Property Block:	24305
Property Lot:	7

Name:	THE CLOROX CO
Address:	125 THEODORE CONRAD DR
Address 2:	Not reported
City,State,Zip:	JERSEY CITY, NJ 07305
PI Name:	THE CLOROX CO
PI Number:	003107
DER Filed Date:	06/17/2010
DER Lifted Date:	Not reported
DER Deed Usage (SI):	Restricted
Deed Specific Requirement:	Slab
Deed Parameter Desc:	Lead
X Coord:	613621
Deed Depth:	2
Y Coord:	679416
Entire Site Restricted:	Yes
Property Block:	24305
Property Lot:	7

Name:	THE CLOROX CO
Address:	125 THEODORE CONRAD DR
Address 2:	Not reported
City,State,Zip:	JERSEY CITY, NJ 07305
PI Name:	THE CLOROX CO
PI Number:	003107
DER Filed Date:	06/17/2010
DER Lifted Date:	Not reported
DER Deed Usage (SI):	Restricted
Deed Specific Requirement:	Slab
Deed Parameter Desc:	Zinc
X Coord:	613621
Deed Depth:	2.5
Y Coord:	679416
Entire Site Restricted:	Yes
Property Block:	24305
Property Lot:	7

Name:	THE CLOROX CO
Address:	125 THEODORE CONRAD DR
Address 2:	Not reported
City,State,Zip:	JERSEY CITY, NJ 07305
PI Name:	THE CLOROX CO
PI Number:	003107
DER Filed Date:	06/17/2010
DER Lifted Date:	Not reported
DER Deed Usage (SI):	Restricted
Deed Specific Requirement:	Soil
Deed Parameter Desc:	Arsenic
X Coord:	613621

DAILY NEWS LP (Continued) **1001009673**

Deed Depth:	2.5
Y Coord:	679416
Entire Site Restricted:	Yes
Property Block:	24305
Property Lot:	1.01
Name:	THE CLOROX CO
Address:	125 THEODORE CONRAD DR
Address 2:	Not reported
City,State,Zip:	JERSEY CITY, NJ 07305
PI Name:	THE CLOROX CO
PI Number:	003107
DER Filed Date:	06/17/2010
DER Lifted Date:	Not reported
DER Deed Usage (SI):	Restricted
Deed Specific Requirement:	Soil
Deed Parameter Desc:	Cadmium
X Coord:	613621
Deed Depth:	2.5
Y Coord:	679416
Entire Site Restricted:	Yes
Property Block:	24305
Property Lot:	1.01
Name:	THE CLOROX CO
Address:	125 THEODORE CONRAD DR
Address 2:	Not reported
City,State,Zip:	JERSEY CITY, NJ 07305
PI Name:	THE CLOROX CO
PI Number:	003107
DER Filed Date:	06/17/2010
DER Lifted Date:	Not reported
DER Deed Usage (SI):	Restricted
Deed Specific Requirement:	Soil
Deed Parameter Desc:	Copper
X Coord:	613621
Deed Depth:	2.5
Y Coord:	679416
Entire Site Restricted:	Yes
Property Block:	24305
Property Lot:	1.01
Name:	THE CLOROX CO
Address:	125 THEODORE CONRAD DR
Address 2:	Not reported
City,State,Zip:	JERSEY CITY, NJ 07305
PI Name:	THE CLOROX CO
PI Number:	003107
DER Filed Date:	06/17/2010
DER Lifted Date:	Not reported
DER Deed Usage (SI):	Restricted
Deed Specific Requirement:	Soil
Deed Parameter Desc:	Lead
X Coord:	613621
Deed Depth:	2
Y Coord:	679416
Entire Site Restricted:	Yes

DAILY NEWS LP (Continued) **1001009673**

Property Block:	24305
Property Lot:	1.01
Name:	THE CLOROX CO
Address:	125 THEODORE CONRAD DR
Address 2:	Not reported
City,State,Zip:	JERSEY CITY, NJ 07305
PI Name:	THE CLOROX CO
PI Number:	003107
DER Filed Date:	06/17/2010
DER Lifted Date:	Not reported
DER Deed Usage (SI):	Restricted
Deed Specific Requirement:	Soil
Deed Parameter Desc:	Zinc
X Coord:	613621
Deed Depth:	2.5
Y Coord:	679416
Entire Site Restricted:	Yes
Property Block:	24305
Property Lot:	1.01
Name:	THE CLOROX CO
Address:	125 THEODORE CONRAD DR
Address 2:	Not reported
City,State,Zip:	JERSEY CITY, NJ 07305
PI Name:	THE CLOROX CO
PI Number:	003107
DER Filed Date:	06/17/2010
DER Lifted Date:	Not reported
DER Deed Usage (SI):	Restricted
Deed Specific Requirement:	Soil
Deed Parameter Desc:	Arsenic
X Coord:	613621
Deed Depth:	2.5
Y Coord:	679416
Entire Site Restricted:	Yes
Property Block:	24305
Property Lot:	2
Name:	THE CLOROX CO
Address:	125 THEODORE CONRAD DR
Address 2:	Not reported
City,State,Zip:	JERSEY CITY, NJ 07305
PI Name:	THE CLOROX CO
PI Number:	003107
DER Filed Date:	06/17/2010
DER Lifted Date:	Not reported
DER Deed Usage (SI):	Restricted
Deed Specific Requirement:	Soil
Deed Parameter Desc:	Cadmium
X Coord:	613621
Deed Depth:	2.5
Y Coord:	679416
Entire Site Restricted:	Yes
Property Block:	24305
Property Lot:	2

DAILY NEWS LP (Continued) **1001009673**

Name:	THE CLOROX CO
Address:	125 THEODORE CONRAD DR
Address 2:	Not reported
City,State,Zip:	JERSEY CITY, NJ 07305
PI Name:	THE CLOROX CO
PI Number:	003107
DER Filed Date:	06/17/2010
DER Lifted Date:	Not reported
DER Deed Usage (SI):	Restricted
Deed Specific Requirement:	Soil
Deed Parameter Desc:	Copper
X Coord:	613621
Deed Depth:	2.5
Y Coord:	679416
Entire Site Restricted:	Yes
Property Block:	24305
Property Lot:	2

Name:	THE CLOROX CO
Address:	125 THEODORE CONRAD DR
Address 2:	Not reported
City,State,Zip:	JERSEY CITY, NJ 07305
PI Name:	THE CLOROX CO
PI Number:	003107
DER Filed Date:	06/17/2010
DER Lifted Date:	Not reported
DER Deed Usage (SI):	Restricted
Deed Specific Requirement:	Soil
Deed Parameter Desc:	Lead
X Coord:	613621
Deed Depth:	2
Y Coord:	679416
Entire Site Restricted:	Yes
Property Block:	24305
Property Lot:	2

Name:	THE CLOROX CO
Address:	125 THEODORE CONRAD DR
Address 2:	Not reported
City,State,Zip:	JERSEY CITY, NJ 07305
PI Name:	THE CLOROX CO
PI Number:	003107
DER Filed Date:	06/17/2010
DER Lifted Date:	Not reported
DER Deed Usage (SI):	Restricted
Deed Specific Requirement:	Soil
Deed Parameter Desc:	Zinc
X Coord:	613621
Deed Depth:	2.5
Y Coord:	679416
Entire Site Restricted:	Yes
Property Block:	24305
Property Lot:	2

Name:	THE CLOROX CO
Address:	125 THEODORE CONRAD DR
Address 2:	Not reported

DAILY NEWS LP (Continued) **1001009673**

City,State,Zip:	JERSEY CITY, NJ 07305
PI Name:	THE CLOROX CO
PI Number:	003107
DER Filed Date:	06/17/2010
DER Lifted Date:	Not reported
DER Deed Usage (SI):	Restricted
Deed Specific Requirement:	Soil
Deed Parameter Desc:	Arsenic
X Coord:	613621
Deed Depth:	2.5
Y Coord:	679416
Entire Site Restricted:	Yes
Property Block:	24305
Property Lot:	3

Name:	THE CLOROX CO
Address:	125 THEODORE CONRAD DR
Address 2:	Not reported
City,State,Zip:	JERSEY CITY, NJ 07305
PI Name:	THE CLOROX CO
PI Number:	003107
DER Filed Date:	06/17/2010
DER Lifted Date:	Not reported
DER Deed Usage (SI):	Restricted
Deed Specific Requirement:	Soil
Deed Parameter Desc:	Cadmium
X Coord:	613621
Deed Depth:	2.5
Y Coord:	679416
Entire Site Restricted:	Yes
Property Block:	24305
Property Lot:	3

Name:	THE CLOROX CO
Address:	125 THEODORE CONRAD DR
Address 2:	Not reported
City,State,Zip:	JERSEY CITY, NJ 07305
PI Name:	THE CLOROX CO
PI Number:	003107
DER Filed Date:	06/17/2010
DER Lifted Date:	Not reported
DER Deed Usage (SI):	Restricted
Deed Specific Requirement:	Soil
Deed Parameter Desc:	Copper
X Coord:	613621
Deed Depth:	2.5
Y Coord:	679416
Entire Site Restricted:	Yes
Property Block:	24305
Property Lot:	3

Name:	THE CLOROX CO
Address:	125 THEODORE CONRAD DR
Address 2:	Not reported
City,State,Zip:	JERSEY CITY, NJ 07305
PI Name:	THE CLOROX CO
PI Number:	003107

DAILY NEWS LP (Continued) **1001009673**

DER Filed Date:	06/17/2010
DER Lifted Date:	Not reported
DER Deed Usage (SI):	Restricted
Deed Specific Requirement:	Soil
Deed Parameter Desc:	Lead
X Coord:	613621
Deed Depth:	2
Y Coord:	679416
Entire Site Restricted:	Yes
Property Block:	24305
Property Lot:	3

Name:	THE CLOROX CO
Address:	125 THEODORE CONRAD DR
Address 2:	Not reported
City,State,Zip:	JERSEY CITY, NJ 07305
PI Name:	THE CLOROX CO
PI Number:	003107
DER Filed Date:	06/17/2010
DER Lifted Date:	Not reported
DER Deed Usage (SI):	Restricted
Deed Specific Requirement:	Soil
Deed Parameter Desc:	Zinc
X Coord:	613621
Deed Depth:	2.5
Y Coord:	679416
Entire Site Restricted:	Yes
Property Block:	24305
Property Lot:	3

Name:	THE CLOROX CO
Address:	125 THEODORE CONRAD DR
Address 2:	Not reported
City,State,Zip:	JERSEY CITY, NJ 07305
PI Name:	THE CLOROX CO
PI Number:	003107
DER Filed Date:	06/17/2010
DER Lifted Date:	Not reported
DER Deed Usage (SI):	Restricted
Deed Specific Requirement:	Soil
Deed Parameter Desc:	Arsenic
X Coord:	613621
Deed Depth:	2.5
Y Coord:	679416
Entire Site Restricted:	Yes
Property Block:	24305
Property Lot:	4

Name:	THE CLOROX CO
Address:	125 THEODORE CONRAD DR
Address 2:	Not reported
City,State,Zip:	JERSEY CITY, NJ 07305
PI Name:	THE CLOROX CO
PI Number:	003107
DER Filed Date:	06/17/2010
DER Lifted Date:	Not reported
DER Deed Usage (SI):	Restricted

DAILY NEWS LP (Continued) **1001009673**

Deed Specific Requirement:	Soil
Deed Parameter Desc:	Cadmium
X Coord:	613621
Deed Depth:	2.5
Y Coord:	679416
Entire Site Restricted:	Yes
Property Block:	24305
Property Lot:	4

Name:	THE CLOROX CO
Address:	125 THEODORE CONRAD DR
Address 2:	Not reported
City,State,Zip:	JERSEY CITY, NJ 07305
PI Name:	THE CLOROX CO
PI Number:	003107
DER Filed Date:	06/17/2010
DER Lifted Date:	Not reported
DER Deed Usage (SI):	Restricted
Deed Specific Requirement:	Soil
Deed Parameter Desc:	Copper
X Coord:	613621
Deed Depth:	2.5
Y Coord:	679416
Entire Site Restricted:	Yes
Property Block:	24305
Property Lot:	4

Name:	THE CLOROX CO
Address:	125 THEODORE CONRAD DR
Address 2:	Not reported
City,State,Zip:	JERSEY CITY, NJ 07305
PI Name:	THE CLOROX CO
PI Number:	003107
DER Filed Date:	06/17/2010
DER Lifted Date:	Not reported
DER Deed Usage (SI):	Restricted
Deed Specific Requirement:	Soil
Deed Parameter Desc:	Lead
X Coord:	613621
Deed Depth:	2
Y Coord:	679416
Entire Site Restricted:	Yes
Property Block:	24305
Property Lot:	4

Name:	THE CLOROX CO
Address:	125 THEODORE CONRAD DR
Address 2:	Not reported
City,State,Zip:	JERSEY CITY, NJ 07305
PI Name:	THE CLOROX CO
PI Number:	003107
DER Filed Date:	06/17/2010
DER Lifted Date:	Not reported
DER Deed Usage (SI):	Restricted
Deed Specific Requirement:	Soil
Deed Parameter Desc:	Zinc
X Coord:	613621

DAILY NEWS LP (Continued) **1001009673**

Deed Depth:	2.5
Y Coord:	679416
Entire Site Restricted:	Yes
Property Block:	24305
Property Lot:	4
Name:	THE CLOROX CO
Address:	125 THEODORE CONRAD DR
Address 2:	Not reported
City,State,Zip:	JERSEY CITY, NJ 07305
PI Name:	THE CLOROX CO
PI Number:	003107
DER Filed Date:	06/17/2010
DER Lifted Date:	Not reported
DER Deed Usage (SI):	Restricted
Deed Specific Requirement:	Soil
Deed Parameter Desc:	Arsenic
X Coord:	613621
Deed Depth:	2.5
Y Coord:	679416
Entire Site Restricted:	Yes
Property Block:	24305
Property Lot:	5
Name:	THE CLOROX CO
Address:	125 THEODORE CONRAD DR
Address 2:	Not reported
City,State,Zip:	JERSEY CITY, NJ 07305
PI Name:	THE CLOROX CO
PI Number:	003107
DER Filed Date:	06/17/2010
DER Lifted Date:	Not reported
DER Deed Usage (SI):	Restricted
Deed Specific Requirement:	Soil
Deed Parameter Desc:	Cadmium
X Coord:	613621
Deed Depth:	2.5
Y Coord:	679416
Entire Site Restricted:	Yes
Property Block:	24305
Property Lot:	5
Name:	THE CLOROX CO
Address:	125 THEODORE CONRAD DR
Address 2:	Not reported
City,State,Zip:	JERSEY CITY, NJ 07305
PI Name:	THE CLOROX CO
PI Number:	003107
DER Filed Date:	06/17/2010
DER Lifted Date:	Not reported
DER Deed Usage (SI):	Restricted
Deed Specific Requirement:	Soil
Deed Parameter Desc:	Copper
X Coord:	613621
Deed Depth:	2.5
Y Coord:	679416
Entire Site Restricted:	Yes

DAILY NEWS LP (Continued) **1001009673**

Property Block:	24305
Property Lot:	5
Name:	THE CLOROX CO
Address:	125 THEODORE CONRAD DR
Address 2:	Not reported
City,State,Zip:	JERSEY CITY, NJ 07305
PI Name:	THE CLOROX CO
PI Number:	003107
DER Filed Date:	06/17/2010
DER Lifted Date:	Not reported
DER Deed Usage (SI):	Restricted
Deed Specific Requirement:	Soil
Deed Parameter Desc:	Lead
X Coord:	613621
Deed Depth:	2
Y Coord:	679416
Entire Site Restricted:	Yes
Property Block:	24305
Property Lot:	5
Name:	THE CLOROX CO
Address:	125 THEODORE CONRAD DR
Address 2:	Not reported
City,State,Zip:	JERSEY CITY, NJ 07305
PI Name:	THE CLOROX CO
PI Number:	003107
DER Filed Date:	06/17/2010
DER Lifted Date:	Not reported
DER Deed Usage (SI):	Restricted
Deed Specific Requirement:	Soil
Deed Parameter Desc:	Zinc
X Coord:	613621
Deed Depth:	2.5
Y Coord:	679416
Entire Site Restricted:	Yes
Property Block:	24305
Property Lot:	5
Name:	THE CLOROX CO
Address:	125 THEODORE CONRAD DR
Address 2:	Not reported
City,State,Zip:	JERSEY CITY, NJ 07305
PI Name:	THE CLOROX CO
PI Number:	003107
DER Filed Date:	06/17/2010
DER Lifted Date:	Not reported
DER Deed Usage (SI):	Restricted
Deed Specific Requirement:	Soil
Deed Parameter Desc:	Arsenic
X Coord:	613621
Deed Depth:	2.5
Y Coord:	679416
Entire Site Restricted:	Yes
Property Block:	24305
Property Lot:	6

DAILY NEWS LP (Continued) **1001009673**

Name:	THE CLOROX CO
Address:	125 THEODORE CONRAD DR
Address 2:	Not reported
City,State,Zip:	JERSEY CITY, NJ 07305
PI Name:	THE CLOROX CO
PI Number:	003107
DER Filed Date:	06/17/2010
DER Lifted Date:	Not reported
DER Deed Usage (SI):	Restricted
Deed Specific Requirement:	Soil
Deed Parameter Desc:	Cadmium
X Coord:	613621
Deed Depth:	2.5
Y Coord:	679416
Entire Site Restricted:	Yes
Property Block:	24305
Property Lot:	6

Name:	THE CLOROX CO
Address:	125 THEODORE CONRAD DR
Address 2:	Not reported
City,State,Zip:	JERSEY CITY, NJ 07305
PI Name:	THE CLOROX CO
PI Number:	003107
DER Filed Date:	06/17/2010
DER Lifted Date:	Not reported
DER Deed Usage (SI):	Restricted
Deed Specific Requirement:	Soil
Deed Parameter Desc:	Copper
X Coord:	613621
Deed Depth:	2.5
Y Coord:	679416
Entire Site Restricted:	Yes
Property Block:	24305
Property Lot:	6

Name:	THE CLOROX CO
Address:	125 THEODORE CONRAD DR
Address 2:	Not reported
City,State,Zip:	JERSEY CITY, NJ 07305
PI Name:	THE CLOROX CO
PI Number:	003107
DER Filed Date:	06/17/2010
DER Lifted Date:	Not reported
DER Deed Usage (SI):	Restricted
Deed Specific Requirement:	Soil
Deed Parameter Desc:	Lead
X Coord:	613621
Deed Depth:	2
Y Coord:	679416
Entire Site Restricted:	Yes
Property Block:	24305
Property Lot:	6

Name:	THE CLOROX CO
Address:	125 THEODORE CONRAD DR
Address 2:	Not reported

DAILY NEWS LP (Continued) **1001009673**

City,State,Zip:	JERSEY CITY, NJ 07305
PI Name:	THE CLOROX CO
PI Number:	003107
DER Filed Date:	06/17/2010
DER Lifted Date:	Not reported
DER Deed Usage (SI):	Restricted
Deed Specific Requirement:	Soil
Deed Parameter Desc:	Zinc
X Coord:	613621
Deed Depth:	2.5
Y Coord:	679416
Entire Site Restricted:	Yes
Property Block:	24305
Property Lot:	6

Name:	THE CLOROX CO
Address:	125 THEODORE CONRAD DR
Address 2:	Not reported
City,State,Zip:	JERSEY CITY, NJ 07305
PI Name:	THE CLOROX CO
PI Number:	003107
DER Filed Date:	06/17/2010
DER Lifted Date:	Not reported
DER Deed Usage (SI):	Restricted
Deed Specific Requirement:	Soil
Deed Parameter Desc:	Arsenic
X Coord:	613621
Deed Depth:	2.5
Y Coord:	679416
Entire Site Restricted:	Yes
Property Block:	24305
Property Lot:	7

Name:	THE CLOROX CO
Address:	125 THEODORE CONRAD DR
Address 2:	Not reported
City,State,Zip:	JERSEY CITY, NJ 07305
PI Name:	THE CLOROX CO
PI Number:	003107
DER Filed Date:	06/17/2010
DER Lifted Date:	Not reported
DER Deed Usage (SI):	Restricted
Deed Specific Requirement:	Soil
Deed Parameter Desc:	Cadmium
X Coord:	613621
Deed Depth:	2.5
Y Coord:	679416
Entire Site Restricted:	Yes
Property Block:	24305
Property Lot:	7

Name:	THE CLOROX CO
Address:	125 THEODORE CONRAD DR
Address 2:	Not reported
City,State,Zip:	JERSEY CITY, NJ 07305
PI Name:	THE CLOROX CO
PI Number:	003107

DAILY NEWS LP (Continued) **1001009673**

DER Filed Date:	06/17/2010
DER Lifted Date:	Not reported
DER Deed Usage (SI):	Restricted
Deed Specific Requirement:	Soil
Deed Parameter Desc:	Copper
X Coord:	613621
Deed Depth:	2.5
Y Coord:	679416
Entire Site Restricted:	Yes
Property Block:	24305
Property Lot:	7

Name:	THE CLOROX CO
Address:	125 THEODORE CONRAD DR
Address 2:	Not reported
City,State,Zip:	JERSEY CITY, NJ 07305
PI Name:	THE CLOROX CO
PI Number:	003107
DER Filed Date:	06/17/2010
DER Lifted Date:	Not reported
DER Deed Usage (SI):	Restricted
Deed Specific Requirement:	Soil
Deed Parameter Desc:	Lead
X Coord:	613621
Deed Depth:	2
Y Coord:	679416
Entire Site Restricted:	Yes
Property Block:	24305
Property Lot:	7

Name:	THE CLOROX CO
Address:	125 THEODORE CONRAD DR
Address 2:	Not reported
City,State,Zip:	JERSEY CITY, NJ 07305
PI Name:	THE CLOROX CO
PI Number:	003107
DER Filed Date:	06/17/2010
DER Lifted Date:	Not reported
DER Deed Usage (SI):	Restricted
Deed Specific Requirement:	Soil
Deed Parameter Desc:	Zinc
X Coord:	613621
Deed Depth:	2.5
Y Coord:	679416
Entire Site Restricted:	Yes
Property Block:	24305
Property Lot:	7

NJEMS:

Name:	DAILY NEWS
Address:	125 THEODORE CONRAD DR
City,State,Zip:	JERSEY CITY, NJ 07305
Site Id:	7348
Municipality:	JERSEY CITY
Municipality Name From Spatial Overlay:	JERSEY CITY
GNIS Civil Code For Municipality:	885264
Municipal Code (NJ-1040):	0906

DAILY NEWS LP (Continued) **1001009673**

X Coord:	613621
Y Coord:	679416
Coord System:	NJ STATE PLANE (NAD83) - USFEET
Coord Type:	Digital Image
Coord Orign:	DEP-Program
State Standard Numeric Code From Spatial Overlay:	0906
Unique Feature Number For Municipality From Spatial Overlay:	3401736000
Eleven Digit Hydrologic Unit Code From Spatial Overlay):	02030104010
Fourteen Digit Hydrologic Unit Code From Spatial Overlay:	02030104010030
Watershed Management Area Number From Spatial Overlay:	07
Watershed Management Area Name From Spatial Overlay:	Arthur Kill
Water Region Code From Spatial Overlay:	2
Water Region Name From Spatial Overlay:	Raritan
Sub Watershed Name From Overlay:	Upper NY Bay / Kill Van Kull (74d07m30s)
Watershed Name From Spatial Overlay:	Newark Bay / Kill Van Kull / Upr NY Bay

NJ Release:

Name:	DAILY NEWS
Address:	125 THEODORE CONRAD
City,State,Zip:	JERSEY CITY, NJ
Facility Type:	Commercial
Facility Phone:	Not reported
Incident Date:	09/29/1994
Incident Time:	UNK
Trenton Dispatch Log Number:	17640
Case Number:	94-9-29-1242-49
Date Received:	09/29/1994
Nature of Incident:	Other
Operator:	JULIE1
Incident Type:	Not reported
Incident Location:	Not reported
Location:	Facility
Other Location:	Not reported
Contact Name:	Not reported
Caller Name:	REDACTED
Caller Title:	Not reported
Caller Address:	Not reported
Caller City,St,Zip:	Not reported
Caller Telephone:	Not reported
Substance(s):	OIL LIKE SUBSTANCE
Substance Type:	Liquid
Substance Identity:	Unknown
CAS Number:	Not reported
A310 Letter:	Yes
TCPA Chemical:	No
Hazrds Material:	Yes
COMU:	0906
Ref. Code:	101
Amt Released:	UNKNOWN
Contained:	No
Release Type:	Terminated
Release VE:	Not reported
Injuries:	No
Public Exposure:	No
Facility Evacuation:	No
Police at Scene:	No
Firemen at Scene:	No

DAILY NEWS LP (Continued) **1001009673**

Contamination of:	Land
Receiving Water:	NONE
Status at Spill:	DURING EXCAVATION MATERIAL FOUND ON GROUND WATER.CLOSED ECRA SITE.CLEAN UP BEING DONE
NJ Spill Date:	Not reported
NJ Spill Time:	Not reported
NJ Spill Name:	Not reported
NJ Spill Title:	Not reported
NJ Spill Phone:	Not reported
Other Date:	Not reported
Other Time:	Not reported
Other Name:	Not reported
Other Title:	Not reported
Other Telephone:	Not reported
Public Evacuation:	No
Assistance Requested:	No
Wind Direction/Speed:	Not reported
Local Municipality Notified:	Not reported
Local Municipality Name:	JERSEY CITY
Local Municipality Title:	GIANCASPRO
Local Municipality Telephone:	201-547-4271
Local Municipality Date:	09/29/1994
Local Municipality Time:	1248
Incident Description:	Groundwater Cont.,Soil Co
Incident Name:	Not reported
Incident Referred To:	DRPSR
Incident Region:	BFO-CAS
Incident Telephone:	Faxed,Mailed
Incident Date:	09/29/1994
Incident time:	Not reported
Incident ITM:	B
Comments: Not reported	
Date A310 Letter Printed:	Not reported
Date Local Authority Was Notified:	Not reported
Date Updated:	Not reported
Date Report Faxed to Local Authority:	Not reported
Local Authority Notification Date:	Not reported
Rep Receive Date:	Not reported
Reporter Type:	Not reported
Reporter Name:	Not reported
Reporter Title:	Not reported
Reporter Org:	Not reported
Reporter Address:	Not reported
Reporter City,St,Zip:	Not reported
Reporter County:	Not reported
Incident Status:	Not reported
Incident Category Source:	Not reported
Incident Source Name:	Not reported
Incident Source Address:	Not reported
Incident Source Address 2:	Not reported
Incident Source City,St,Zip:	Not reported
Incident Source County:	Not reported
DEP Requested:	Not reported
Confidential:	Not reported
Notify Type:	Not reported
Road Closed:	Not reported
Direction:	Not reported

DAILY NEWS LP (Continued) **1001009673**

Responsible Party:	Known
Responsible Party Name:	WATERS MCPHERSON
Responsible Party Contact:	STEVE GRAY
Responsible Party Title:	ATTORNEY
Responsible Party Phone:	Not reported
Responsible Party Street:	300 LIGHTING WAY
Responsible Party County:	Not reported
Responsible Party City,St,Zip:	SECAUCUS, NJ
Memo. Of Understanding:	Not reported
Drill/trng Exercise:	Not reported
Hazardous:	Not reported

NJ ISRA:

Name:	THE CLOROX CO
Address:	125 THEODORE CONRAD DR
City,State,Zip:	JERSEY CITY, NJ 07305
Pi Number:	003107
Action Number:	LSR170001
Title:	E20170374 & E2018171662
Isra Trg: Finalized Date	Not reported
Start Date:	2017-09-01
Case Status:	LSRP Oversight
Case No:	E2018171662
Case Name:	Daily News, LP
Trigger Type:	Business Sale
Trigger Date:	2017-09-01

NJPDES:

Name:	DAILY NEWS LP
Address:	125 THEODORE DR
City,State,Zip:	JERSEY CITY, NJ 07305
NJPDES Permit Number:	NJG0250309
Facility Telephone:	Not reported
Facility Contact:	John Relvas
Facility Municipality:	Jersey City
Facility Enforcement region:	Not reported
Discharger Classification:	Not reported
Discharger Category Code:	5G2
Document Status:	Approved
Facility Primary SIC code:	Not reported
Facility Ownership:	Not reported
Facility Discharge Basin code:	Not reported
Facility Discharge Basin name:	Not reported
Facility Lat/Long:	Not reported
Site X Coordinate:	613621
Site X Coordinate:	679416
Facility Lot number:	Not reported
Facility Block number:	Not reported
Permittee Name:	Not reported
Permittee Address:	Not reported
Permittee PO Box:	Not reported
Permittee City,St,Zip:	Not reported
Category Description:	Basic Industrial Stormwater GP - NJ0088315 (5G2)
Date Permit Application Received:	Not reported
Date Draft Permit Issued:	Not reported
Date Final Permit Issued:	Not reported

DAILY NEWS LP (Continued) **1001009673**

Date Final Permit Effective: 02/01/2018
Date Final Permit Expires: 01/31/2023
PI Number: 500104
Regional Office: Northern
Permit Category: Not reported

1641 NNW 1/4-1/2 0.267 mi. 1410 ft. **SPICE MARKET INC** **NJ UST U000352445**
66 LAIDLAW AVE **NJ ISRA N/A**
JERSEY CITY, NJ 07306

Actual: 107 ft.

Focus Map: 2

UST:
Facility ID: 000095

Contact:
Owner Name: Not Identified Not Identified
Organization: JOEL M BAHR
Contact Type(UST Reg): Facility Operator
Contact Address (UST Reg): Not reported
Contact Address 2 (UST Reg): Not reported
Conact City,St,Zip (UST Reg): Not reported

Owner Name: ROBERT FRIEDMAN
Organization: SPICE MARKET INC
Contact Type(UST Reg): Tank Owner
Contact Address (UST Reg): 66 LAIDLAW AVE
Contact Address 2 (UST Reg): C/O ROBERT FRIEDMAN
Conact City,St,Zip (UST Reg): Jersey City, NJ 073061525

Tanks:
Tank Id: TANK-1
Tank Number: E1
Tank Status: **Removed**
Tank Status Date: 11/24/1992
Install Date: 01/01/1972
Tank Contents: Heating Oil (No. 6)
Tank Size: 0
Tank Compliance: No
Overfill: No
Compliance Monitoring?: No
Overfill Protection: No
Spill Containment: No
Tank Wellhead Protection: Not reported
Tank/Pipe Construction Type: Pipe Bare steel
Tank/Pipe Construction Type: Tank Bare steel
Tank/Pipe Monitor: Pipe None
Tank/Pipe Monitor: Tank None

Tank Id: TANK-2
Tank Number: E2
Tank Status: **Abandoned in Place**
Tank Status Date: 11/23/1992
Install Date: 01/01/1977
Tank Contents: Heating Oil (No. 6)

SPICE MARKET INC (Continued) **U000352445**

Tank Size:	0
Tank Compliance:	No
Overfill:	No
Compliance Monitoring?:	No
Overfill Protection:	No
Spill Containment:	No
Tank Wellhead Protection:	Not reported
Tank/Pipe Construction Type:	Tank Bare steel
Tank/Pipe Construction Type:	Pipe Bare steel
Tank/Pipe Monitor:	Pipe None
Tank/Pipe Monitor:	Tank None

Tank Id:	TANK-3
Tank Number:	E3
Tank Status:	**Removed**
Tank Status Date:	08/27/2003
Install Date:	01/01/1991
Tank Contents:	Heating Oil (No. 4)
Tank Size:	5000
Tank Compliance:	No
Overfill:	Yes
Compliance Monitoring?:	No
Overfill Protection:	Yes
Spill Containment:	Yes
Tank Wellhead Protection:	Not reported
Tank/Pipe Construction Type:	Tank Fiberglass-coated steel
Tank/Pipe Construction Type:	Pipe Bare steel
Tank/Pipe Monitor:	Pipe None
Tank/Pipe Monitor:	Tank None

NJ ISRA:

Name:	SPICE MARKET INC
Address:	66 LAIDLAW AVE
City,State,Zip:	JERSEY CITY, NJ 07308
Pi Number:	000095
Action Number:	ISR030001
Title:	E20030215 Spice Market Inc
Isra Trg: Finalized Date	8/1/2003
Start Date:	2003-06-05
Case Status:	Assigned to Program
Case No:	E20030215
Case Name:	Spice Market Inc
Trigger Type:	Property Sale
Trigger Date:	2003-08-01

Name:	SPICE MARKET INC
Address:	66 LAIDLAW AVE
City,State,Zip:	JERSEY CITY, NJ 07308
Pi Number:	000095
Action Number:	ISR030001
Title:	E20030215 Spice Market Inc
Isra Trg: Finalized Date	8/1/2003
Start Date:	2003-07-29
Case Status:	Withdrawn from ECRA/ISRA
Case No:	E20030215
Case Name:	Spice Market Inc

SPICE MARKET INC (Continued) **U000352445**

Trigger Type: Property Sale
Trigger Date: 2003-08-01

1642
WNW
1/4-1/2
0.276 mi.
1458 ft.

Actual:
55 ft.

Focus Map:
5

MAC MILLAN BLOEDEL CONTAINERS
ACADEMY ST & MILL RD
JERSEY CITY, NJ 07306

NJ HIST HWS **1000299677**
NJ HIST LUST **NJD981139801**
NJ UST
NJ BROWNFIELDS
RCRA NonGen / NLR
NJ Financial Assurance
NJ ISRA
NY MANIFEST

HIST SHWS:

Case Status:	**Active**
Status Date:	9/19/2000
Case ID:	003111
Contact:	BNCM
Sub Section Label:	A: Sites with On-Site Sources of Contamination
Site Municipality:	0906
Remedial Level Code:	C2
Classification exception area dt:	None
Classification exception area dt:	Not reported
Deed Notice Status:	None
Deed Notice Date:	Not reported
Engineering Control Status:	None
Engineering Control Date:	Not reported
National Priorities List Status:	Not reported
National Priorities List Date:	Not reported
X Coordinate:	613467
Y Coordinate:	689141
Coordinate System:	NJ State Plane (NAD83) - USFEET

LUST HIST:

Case ID:	92-04-06-1519
Lead Program Assigned:	Bureau of Underground Storage Tanks
Facility Status:	**Site Issued Letter of No Further Action for Area(s) Of Concern**
UST ID:	0031114
TMS Number:	C91-4153
Remedial Level:	Site has more than 1 area of concern or more than 1 media of concern.
Case Manager:	Tim Nuss
Facility Phone:	(609) 633-1275
No Further Action:	6/23/1993 0:00:00
RAW Approved:	Not reported
CEA:	Not reported
Date CEA Lifted:	Not reported
Dead Notice:	Not reported

UST:

Facility ID:	003111

Contact:

Owner Name:	Not Identified Not Identified
Organization:	Not Identified
Contact Type(UST Reg):	Facility Operator
Contact Address (UST Reg):	Not reported
Contact Address 2 (UST Reg):	Not reported

MAC MILLAN BLOEDEL CONTAINERS (Continued) **1000299677**

Conact City,St,Zip (UST Reg): Not reported

Owner Name: JOE PURCELL
Organization: MACMILLAN BLOEDEL CONTAINERS
Contact Type(UST Reg): Tank Owner
Contact Address (UST Reg): ACADEMY ST & MILL RD
Contact Address 2 (UST Reg): Not reported
Conact City,St,Zip (UST Reg): Jersey City, NJ 07306

Tanks:

Tank Id: TANK-1
Tank Number: E1
Tank Status: **Removed**
Tank Status Date: 04/13/1991
Install Date: 01/01/1949
Tank Contents: Heating Oil (No. 4)
Tank Size: 10000
Tank Compliance: No
Overfill: No
Compliance Monitoring?: No
Overfill Protection: No
Spill Containment: No
Tank Wellhead Protection: Not reported
Tank/Pipe Construction Type: Pipe Bare steel
Tank/Pipe Construction Type: Tank Bare steel
Tank/Pipe Monitor: Pipe None
Tank/Pipe Monitor: Tank None

Tank Id: TANK-2
Tank Number: E2
Tank Status: **Removed**
Tank Status Date: 05/05/1988
Install Date: 01/01/1961
Tank Contents: Heating Oil (No. 6)
Tank Size: 20000
Tank Compliance: No
Overfill: No
Compliance Monitoring?: No
Overfill Protection: No
Spill Containment: No
Tank Wellhead Protection: Not reported
Tank/Pipe Construction Type: Tank Other
Tank/Pipe Construction Type: Pipe Other
Tank/Pipe Monitor: Pipe None
Tank/Pipe Monitor: Tank None

Tank Id: TANK-3
Tank Number: P2
Tank Status: **Removed**
Tank Status Date: 04/13/1991
Install Date: 01/01/1948
Tank Contents: Leaded Gasoline
Tank Size: 1000
Tank Compliance: No

MAC MILLAN BLOEDEL CONTAINERS (Continued) **1000299677**

Overfill:	No
Compliance Monitoring?:	No
Overfill Protection:	No
Spill Containment:	No
Tank Wellhead Protection:	Not reported
Tank/Pipe Construction Type:	Pipe Bare steel
Tank/Pipe Construction Type:	Tank Bare steel
Tank/Pipe Monitor:	Pipe None
Tank/Pipe Monitor:	Tank None

BROWNFIELDS:

Name:	MACMILLAN BLOEDEL CONTAINERS
Address:	ACADEMY ST & MILL RD
City,State,Zip:	JERSEY CITY, JERSEY CITY 07306
Price:	Not reported
Assessed Value:	Not reported
Property Size:	Unknown
Annual Taxes:	Not reported
Representative Address:	Not reported
Representative City/State/Zip:	Not reported
Submitter Name:	Not reported
Submitter Address1:	Not reported
Submitter Address2:	Not reported
Submitter City:	Not reported
Submitter State:	Not reported
Submitter Zip:	Not reported
Submitter Email:	Not reported
Submitter Phone:	Not reported
Transaction Type:	Not reported
Transfer Type:	Not reported
Site Number:	6868
X Coordinate:	613467
Y Coordinate:	689141
Coord:	613467:689141
AutoID:	Not reported
Ownership Type:	unknown
Ownership:	DEP Case
PStatus:	DEP Case
PI Number:	003111
Owner Name:	Ernesto Butcher
Owner Address + Owner Street:	225 Park Avenue South, 15th Fl.
Owner City:	New York
Owner State:	NY
Owner Zip Code:	100031604
Owner County:	Not reported
Owner Phone:	9999999999
Owner Fax:	9999999999
Owner Email:	Not reported
Owner Organization:	The Port Authority of New York & New Jersey
Authorized Representative:	Not reported
Auth Rep Relation to Owner:	Not reported
Municipal Contact Name:	Not reported
Municipal Contact Street:	Not reported
Municipal Contact City:	Not reported
Municipal Contact State:	Not reported
Municipal Contact Zip Code:	Not reported
Municipal Contact Phone:	9999999999

MAC MILLAN BLOEDEL CONTAINERS (Continued) **1000299677**

Municipal Contact Fax:	9999999999
Municipal Contact Email:	Not reported
Department:	Not reported
Municipal Contact Title:	Not reported
Contact Relation to Owner:	Not reported
Current Zoning:	Not reported
Proposed Zoning:	Not reported
Copy of Title Insurance:	Not reported
Block:	Not reported
Lot:	Not reported
Development Plan Completed:	Unknown
Market Study Completed:	Unknown
Current Activity:	Not reported
Current Operations:	Not reported
Prior Operations:	Not reported
Deed Restrictions:	Unknown
Easements:	Unknown
Buildings:	Not reported
Condition of Buildings:	Not reported
Square Footage:	Not reported
Total Buildable Space:	Not reported
Lease Price:	Not reported
Tax Certificate:	Unknown
Tax Lien:	Unknown
Other Liens/Judgements:	No
Traffic Study:	Unknown
Road Access:	Not reported
Waterfront Access:	Unknown
Airport Access:	Unknown
Public Transportation Access:	Unknown
Major Highway Name:	Not reported
Major Highway Interchange:	Not reported
Major Highway Miles Away:	Not reported
Local Highway Name:	Not reported
Local Highway Interchange:	Not reported
Local Highway Miles Away:	Not reported
Rail Type:	Not reported
Rail Name:	Not reported
Rail Station:	Not reported
Rail Miles Away:	Not reported
Public Water:	Unknown
Electric:	Unknown
Gas:	Unknown
Public Sewer:	Unknown
Telephone:	Unknown
Cable:	Unknown
Fiber Optics:	Unknown
Wetlands:	No
Sensitive Ecosystems/Habitats:	No
Endangered Species:	No
Historic/Archeological Site:	No
100 Year Flood Plain:	No
500 Year Flood Plain:	No
Environmental Report Copies:	Yes
List Containing Site:	Not reported
Preliminary Assessment:	No
Site Investigation:	No

MAC MILLAN BLOEDEL CONTAINERS (Continued) **1000299677**

Remedial Investigation:	Yes
Remedial Action Workplan:	Yes
Voluntary Cleanup Program:	No
Environmental Litigation:	No
Remediation In Progress:	No
Remediation Estimated Complete Date:	Not reported
Regulatory sign-off:	No
Regulatory Sign-Off Description:	Not reported
Other Incentives:	No
Low Interest Rates:	No
HDSRF Grants:	No
TIF:	No
HDSRF Loans:	No
USA Loans:	No
USA Grants:	No
Designated Redevelopment Area:	No
Environmental Opportunity Zone:	No
Tax Rebate or Abatement:	No
Empowerment Zone (Federal):	No
Urban Coordinating Council Neighborhood:	No
Enterprise Community (Federal):	No
Urban Enterprise Zone:	No
Additional Comments:	1) Completed-Entire Site Restricted Use,9/8/2007 2) C2: Formal Design - Known Source or Release with GW Contamination established 9/2/2000 3) Insitutional Control(s) exists requiring biennial certification
County_int_FK:	9
Municipality_int_FK:	252
Planning Area Designation:	Planning Area 1
Authorized Representative Email:	Not reported
Authorized Representative Phone:	9999999999
General Comments:	Not reported

RCRA NonGen / NLR:

Date Form Received by Agency:	2007-01-01 00:00:00.0
Handler Name:	MAC MILLAN BLOEDEL CONTAINERS
Handler Address:	ACADEMY ST & MILL RD
Handler City,State,Zip:	JERSEY CITY, NJ 07306
EPA ID:	NJD981139801
Contact Name:	Not reported
Contact Address:	PO BOX 6697
Contact City,State,Zip:	JERSEY CITY, NJ 07306
Contact Telephone:	Not reported
Contact Fax:	Not reported
Contact Email:	Not reported
Contact Title:	Not reported
EPA Region:	02
Land Type:	Not reported
Federal Waste Generator Description:	Not a generator, verified
Non-Notifier:	Not reported
Biennial Report Cycle:	Not reported
Accessibility:	Not reported
Active Site Indicator:	Not reported
State District Owner:	NJ
State District:	NORTHERN
Mailing Address:	PO BOX 6697
Mailing City,State,Zip:	JERSEY CITY, NJ 07306
Owner Name:	OWNERNAME

MAC MILLAN BLOEDEL CONTAINERS (Continued) **1000299677**

Owner Type:	Private
Operator Name:	OWNERNAME
Operator Type:	Private
Short-Term Generator Activity:	No
Importer Activity:	No
Mixed Waste Generator:	No
Transporter Activity:	No
Transfer Facility Activity:	No
Recycler Activity with Storage:	No
Small Quantity On-Site Burner Exemption:	No
Smelting Melting and Refining Furnace Exemption:	No
Underground Injection Control:	No
Off-Site Waste Receipt:	No
Universal Waste Indicator:	No
Universal Waste Destination Facility:	No
Federal Universal Waste:	No
Active Site Fed-Reg Treatment Storage and Disposal Facility:	Not reported
Active Site Converter Treatment storage and Disposal Facility:	Not reported
Active Site State-Reg Treatment Storage and Disposal Facility:	Not reported
Active Site State-Reg Handler:	---
Federal Facility Indicator:	Not reported
Hazardous Secondary Material Indicator:	NN
Sub-Part K Indicator:	Not reported
Commercial TSD Indicator:	No
Treatment Storage and Disposal Type:	Not reported
2018 GPRA Permit Baseline:	Not on the Baseline
2018 GPRA Renewals Baseline:	Not on the Baseline
Permit Renewals Workload Universe:	Not reported
Permit Workload Universe:	Not reported
Permit Progress Universe:	Not reported
Post-Closure Workload Universe:	Not reported
Closure Workload Universe:	Not reported
202 GPRA Corrective Action Baseline:	No
Corrective Action Workload Universe:	No
Subject to Corrective Action Universe:	No
Non-TSDFs Where RCRA CA has Been Imposed Universe:	No
TSDFs Potentially Subject to CA Under 3004 (u)/(v) Universe:	No
TSDFs Only Subject to CA under Discretionary Auth Universe:	No
Corrective Action Priority Ranking:	No NCAPS ranking
Environmental Control Indicator:	No
Institutional Control Indicator:	No
Human Exposure Controls Indicator:	N/A
Groundwater Controls Indicator:	N/A
Operating TSDF Universe:	Not reported
Full Enforcement Universe:	Not reported
Significant Non-Complier Universe:	No
Unaddressed Significant Non-Complier Universe:	No
Addressed Significant Non-Complier Universe:	No
Significant Non-Complier With a Compliance Schedule Universe:	No
Financial Assurance Required:	Not reported
Handler Date of Last Change:	2008-06-26 00:00:00.0
Recognized Trader-Importer:	No
Recognized Trader-Exporter:	No
Importer of Spent Lead Acid Batteries:	No
Exporter of Spent Lead Acid Batteries:	No
Recycler Activity Without Storage:	Not reported
Manifest Broker:	Not reported

MAC MILLAN BLOEDEL CONTAINERS (Continued) **1000299677**

Sub-Part P Indicator: Not reported

Hazardous Waste Summary:
Waste Code: X001
Waste Description: Not Defined

Handler - Owner Operator:
Owner/Operator Indicator: Operator
Owner/Operator Name: OWNERNAME
Legal Status: Private
Date Became Current: Not reported
Date Ended Current: Not reported
Owner/Operator Address: NOT REQUIRED
Owner/Operator City,State,Zip: NOT REQUIRED, WY 99999
Owner/Operator Telephone: 212-555-1212
Owner/Operator Telephone Ext: Not reported
Owner/Operator Fax: Not reported
Owner/Operator Email: Not reported

Owner/Operator Indicator: Owner
Owner/Operator Name: OWNERNAME
Legal Status: Private
Date Became Current: Not reported
Date Ended Current: Not reported
Owner/Operator Address: NOT REQUIRED
Owner/Operator City,State,Zip: NOT REQUIRED, WY 99999
Owner/Operator Telephone: 212-555-1212
Owner/Operator Telephone Ext: Not reported
Owner/Operator Fax: Not reported
Owner/Operator Email: Not reported

Owner/Operator Indicator: Owner
Owner/Operator Name: OWNERNAME
Legal Status: Private
Date Became Current: Not reported
Date Ended Current: Not reported
Owner/Operator Address: NOT REQUIRED
Owner/Operator City,State,Zip: NOT REQUIRED, WY 99999
Owner/Operator Telephone: 212-555-1212
Owner/Operator Telephone Ext: Not reported
Owner/Operator Fax: Not reported
Owner/Operator Email: Not reported

Historic Generators:
Receive Date: 2006-01-01 00:00:00.0
Handler Name: MAC MILLAN BLOEDEL CONTAINERS
Federal Waste Generator Description: Not a generator, verified
State District Owner: NJ
Large Quantity Handler of Universal Waste: No
Recognized Trader Importer: No
Recognized Trader Exporter: No
Spent Lead Acid Battery Importer: No
Spent Lead Acid Battery Exporter: No
Current Record: No
Non Storage Recycler Activity: Not reported

MAC MILLAN BLOEDEL CONTAINERS (Continued) **1000299677**

Electronic Manifest Broker: Not reported

Receive Date: 2007-01-01 00:00:00.0
Handler Name: MAC MILLAN BLOEDEL CONTAINERS
Federal Waste Generator Description: Not a generator, verified
State District Owner: NJ
Large Quantity Handler of Universal Waste: No
Recognized Trader Importer: No
Recognized Trader Exporter: No
Spent Lead Acid Battery Importer: No
Spent Lead Acid Battery Exporter: No
Current Record: Yes
Non Storage Recycler Activity: Not reported
Electronic Manifest Broker: Not reported

Receive Date: 1985-10-30 00:00:00.0
Handler Name: MAC MILLAN BLOEDEL CONTAINERS
Federal Waste Generator Description: Large Quantity Generator
State District Owner: NJ
Large Quantity Handler of Universal Waste: No
Recognized Trader Importer: No
Recognized Trader Exporter: No
Spent Lead Acid Battery Importer: No
Spent Lead Acid Battery Exporter: No
Current Record: No
Non Storage Recycler Activity: Not reported
Electronic Manifest Broker: Not reported

List of NAICS Codes and Descriptions:
NAICS Codes: No NAICS Codes Found

Facility Has Received Notices of Violations:
Violations: No Violations Found

Evaluation Action Summary:
Evaluations: No Evaluations Found

NJ Financial Assurance:
Name: MACMILLAN BLOEDEL CONTAINERS
Address: ACADEMY ST & MILL RD
City,State,Zip: JERSEY CITY, NJ
Dispositon Date: 08/12/2005
RFS Disposition Description: NJEMS TRANSFER
Institution: THE PORT AUTHORITY OF NY & NY (PATH)
RFS Type Description: Self Guarantee
PI Number: Not reported
Activity Class Code: Not reported
Act Class Decode: Not reported
Document Title: Not reported

NJ ISRA:
Name: MACMILLAN BLOEDEL CONTAINERS
Address: ACADEMY ST AND MILL ROAD
City,State,Zip: JERSEY CITY, NJ 07306

MAC MILLAN BLOEDEL CONTAINERS (Continued) **1000299677**

Pi Number: 003111
Action Number: ISR000004
Title: E20000069 Weyerhaeuser Packagi
Isra Trg: Finalized Date 3/1/2000
Start Date: 2007-09-07
Case Status: NFA-E (Restricted Use)
Case No: E20000069
Case Name: Weyerhaeuser Packaging Incorporated
Trigger Type: Cessation
Trigger Date: 2000-03-01

Name: MACMILLAN BLOEDEL CONTAINERS
Address: ACADEMY ST AND MILL ROAD
City,State,Zip: JERSEY CITY, NJ 07306
Pi Number: 003111
Action Number: ISR000004
Title: E20000069 Weyerhaeuser Packagi
Isra Trg: Finalized Date 8/16/2002
Start Date: 2000-09-19
Case Status: Assigned to Program
Case No: E20000069
Case Name: Weyerhaeuser Packaging Incorporated
Trigger Type: Property Sale
Trigger Date: 2002-08-16

Name: MACMILLAN BLOEDEL CONTAINERS
Address: ACADEMY ST AND MILL ROAD
City,State,Zip: JERSEY CITY, NJ 07306
Pi Number: 003111
Action Number: ISR000004
Title: E20000069 Weyerhaeuser Packagi
Isra Trg: Finalized Date 8/16/2002
Start Date: 2007-09-07
Case Status: NFA-E (Restricted Use)
Case No: E20000069
Case Name: Weyerhaeuser Packaging Incorporated
Trigger Type: Property Sale
Trigger Date: 2002-08-16

Name: MACMILLAN BLOEDEL CONTAINERS
Address: ACADEMY ST AND MILL ROAD
City,State,Zip: JERSEY CITY, NJ 07306
Pi Number: 003111
Action Number: ISR000004
Title: E20000069 Weyerhaeuser Packagi
Isra Trg: Finalized Date 3/1/2000
Start Date: 2000-09-19
Case Status: Assigned to Program
Case No: E20000069
Case Name: Weyerhaeuser Packaging Incorporated
Trigger Type: Cessation
Trigger Date: 2000-03-01

NY MANIFEST:
Name: MACMILLIAM BLOEDEL CONTAINER
Address: ACADEMY ST & MILL RD
City,State,Zip: JERSEY CITY, NJ 07306

MAC MILLAN BLOEDEL CONTAINERS (Continued) **1000299677**

Country:	USA
EPA ID:	NJD981139801
Facility Status:	Not reported
Location Address 1:	ACADEMY ST & MILL RD
Code:	BP
Location Address 2:	Not reported
Total Tanks:	Not reported
Location City:	JERSEY CITY
Location State:	NJ
Location Zip:	07306
Location Zip 4:	Not reported

NY MANIFEST:

EPAID:	NJD981139801
Mailing Name:	MACMILLIAM BLOEDEL CONTAINER
Mailing Contact:	N/S
Mailing Address 1:	PO BOX 6697
Mailing Address 2:	Not reported
Mailing City:	JERSEY CITY
Mailing State:	NJ
Mailing Zip:	07306
Mailing Zip 4:	Not reported
Mailing Country:	USA
Mailing Phone:	2016565500

NY MANIFEST:

Document ID:	NYA5910129
Manifest Status:	C
seq:	Not reported
Year:	1988
Trans1 State ID:	TAG#XN98K
Trans2 State ID:	Not reported
Generator Ship Date:	05/25/1988
Trans1 Recv Date:	05/25/1988
Trans2 Recv Date:	/ /
TSD Site Recv Date:	05/27/1988
Part A Recv Date:	06/07/1988
Part B Recv Date:	06/03/1988
Generator EPA ID:	NJD981139801
Trans1 EPA ID:	NJD067387514
Trans2 EPA ID:	Not reported
TSDF ID 1:	NYD043815703
TSDF ID 2:	Not reported
Manifest Tracking Number:	Not reported
Import Indicator:	Not reported
Export Indicator:	Not reported
Discr Quantity Indicator:	Not reported
Discr Type Indicator:	Not reported
Discr Residue Indicator:	Not reported
Discr Partial Reject Indicator:	Not reported
Discr Full Reject Indicator:	Not reported
Manifest Ref Number:	Not reported
Alt Facility RCRA ID:	Not reported
Alt Facility Sign Date:	Not reported
MGMT Method Type Code:	Not reported
Waste Code:	D002 - NON-LISTED CORROSIVE WASTES
Waste Code:	Not reported

MAC MILLAN BLOEDEL CONTAINERS (Continued) **1000299677**

Waste Code:	Not reported
Waste Code:	Not reported
Waste Code:	Not reported
Waste Code:	Not reported
Quantity:	00045
Units:	G - Gallons (liquids only)* (8.3 pounds)
Number of Containers:	003
Container Type:	DM - Metal drums, barrels
Handling Method:	T Chemical, physical, or biological treatment.
Specific Gravity:	100

1643
NNW
1/4-1/2
0.281 mi.
1483 ft.

UNITED VEIL DYEING & FINISHING CO
28-50 BOSTWICK AVE
JERSEY CITY, NJ 07305

NJ HIST LUST **1000398341**
NJ UST **NJD001525856**
NJ Release
RCRA NonGen / NLR
NJ ISRA

Actual:
78 ft.

Focus Map:
10

LUST HIST:

Case ID:	91-09-20-1224
Lead Program Assigned:	Bureau of Field Operations - Initial Notice Section
Facility Status:	**Site Issued Letter of No Further Action for Area(s) Of Concern**
UST ID:	0162380
TMS Number:	C91-2771
Remedial Level:	Site has 1 area of concern with 1 media of concern.
Case Manager:	Robert Posey
Facility Phone:	(609) 777-1911
No Further Action:	8/24/2000 0:00:00
RAW Approved:	Not reported
CEA:	Not reported
Date CEA Lifted:	Not reported
Dead Notice:	Not reported

UST:

Facility ID:	016238

Contact:

Owner Name:	Not Identified Not Identified
Organization:	Not Identified
Contact Type(UST Reg):	Facility Operator
Contact Address (UST Reg):	Not reported
Contact Address 2 (UST Reg):	Not reported
Conact City,St,Zip (UST Reg):	Not reported

Owner Name:	ROBERT E BRANDELL SR
Organization:	ROBERT E BRANDELL SR
Contact Type(UST Reg):	Tank Owner
Contact Address (UST Reg):	40 INDUSTRIAL PARKWAY
Contact Address 2 (UST Reg):	Not reported
Conact City,St,Zip (UST Reg):	Somerville, NJ 08876

Tanks:

Tank Id:	TANK-1
Tank Number:	E1
Tank Status:	**Removed**

UNITED VEIL DYEING & FINISHING CO (Continued) **1000398341**

Tank Status Date:	08/27/1991
Install Date:	01/01/1977
Tank Contents:	Heating Oil (No. 4)
Tank Size:	7000
Tank Compliance:	No
Overfill:	No
Compliance Monitoring?:	No
Overfill Protection:	No
Spill Containment:	No
Tank Wellhead Protection:	Not reported
Tank/Pipe Construction Type:	Tank Bare steel
Tank/Pipe Construction Type:	Pipe Bare steel
Tank/Pipe Monitor:	Pipe None
Tank/Pipe Monitor:	Tank None

NJ Release:

Name:	UNITED VEIL & FINISHING CO
Address:	28-50 BOSTWICK AVE
City,State,Zip:	JERSEY CITY, NJ
Facility Type:	Industrial
Facility Phone:	201-333-1369
Incident Date:	08/27/1991
Incident Time:	1400
Trenton Dispatch Log Number:	14659
Case Number:	91-9-20-1224-04
Date Received:	09/20/1991
Nature of Incident:	Facility
Operator:	JOYCE
Incident Type:	Not reported
Incident Location:	Not reported
Location:	Facility
Other Location:	Not reported
Contact Name:	Not reported
Caller Name:	REDACTED
Caller Title:	Not reported
Caller Address:	Not reported
Caller City,St,Zip:	Not reported
Caller Telephone:	Not reported
Substance(s):	OIL FUEL #4
Substance Type:	Liquid
Substance Identity:	Known
CAS Number:	Not reported
A310 Letter:	Yes
TCPA Chemical:	No
Hazrds Material:	Yes
COMU:	0906
Ref. Code:	099
Amt Released:	UNK
Contained:	Yes
Release Type:	Terminated
Release VE:	Not reported
Injuries:	No
Public Exposure:	No
Facility Evacuation:	No
Police at Scene:	No
Firemen at Scene:	No
Contamination of:	Land

UNITED VEIL DYEING & FINISHING CO (Continued) **1000398341**

Receiving Water:	Not reported
Status at Spill:	REMOVAL OF 6,000 GAL UST, SOIL CONTAMINATION FOUND. CLEANUP DONE.
NJ Spill Date:	1991-09-20 00:00:00
NJ Spill Time:	Not reported
NJ Spill Name:	OEM
NJ Spill Title:	Not reported
NJ Spill Phone:	609-882-2000
Other Date:	Not reported
Other Time:	Not reported
Other Name:	Not reported
Other Title:	Not reported
Other Telephone:	Not reported
Public Evacuation:	No
Assistance Requested:	No
Wind Direction/Speed:	Not reported
Local Municipality Notified:	Not reported
Local Municipality Name:	JERSEY CITY
Local Municipality Title:	DISP #371
Local Municipality Telephone:	201-547-5477
Local Municipality Date:	09/20/1991
Local Municipality Time:	1252
Incident Description:	L.U.S.T.
Incident Name:	Not reported
Incident Referred To:	DRPSR
Incident Region:	HQ1
Incident Telephone:	MAIL
Incident Date:	09/20/1991
Incident time:	Not reported
Incident ITM:	M
Comments: Not reported	
Date A310 Letter Printed:	Not reported
Date Local Authority Was Notified:	Not reported
Date Updated:	Not reported
Date Report Faxed to Local Authority:	Not reported
Local Authority Notification Date:	Not reported
Rep Receive Date:	Not reported
Reporter Type:	Not reported
Reporter Name:	Not reported
Reporter Title:	Not reported
Reporter Org:	Not reported
Reporter Address:	Not reported
Reporter City,St,Zip:	Not reported
Reporter County:	Not reported
Incident Status:	Not reported
Incident Category Source:	Not reported
Incident Source Name:	Not reported
Incident Source Address:	Not reported
Incident Source Address 2:	Not reported
Incident Source City,St,Zip:	Not reported
Incident Source County:	Not reported
DEP Requested:	Not reported
Confidential:	Not reported
Notify Type:	Not reported
Road Closed:	Not reported
Direction:	Not reported
Responsible Party:	Known
Responsible Party Name:	UNITED VEIL & FINISH

UNITED VEIL DYEING & FINISHING CO (Continued) **1000398341**

Responsible Party Contact:	NICKOLAS MANFRA
Responsible Party Title:	VICE PRES
Responsible Party Phone:	201-333-1369
Responsible Party Street:	28-50 BOSTWICK AVE
Responsible Party County:	HUDSON
Responsible Party City,St,Zip:	JERSEY CITY, NJ
Memo. Of Understanding:	Not reported
Drill/trng Exercise:	Not reported
Hazardous:	Not reported
Name:	UNITED VEIL DYING
Address:	28-50 BOSTWICK AVE
City,State,Zip:	JERSEY CITY, NJ
Facility Type:	Industrial
Facility Phone:	201-333-1369
Incident Date:	06/10/1994
Incident Time:	0915
Trenton Dispatch Log Number:	10151
Case Number:	94-6-10-1318-27
Date Received:	06/10/1994
Nature of Incident:	Facility
Operator:	RICH
Incident Type:	Not reported
Incident Location:	Not reported
Location:	Facility
Other Location:	Not reported
Contact Name:	Not reported
Caller Name:	REDACTED
Caller Title:	Not reported
Caller Address:	Not reported
Caller City,St,Zip:	Not reported
Caller Telephone:	Not reported
Substance(s):	NONE
Substance Type:	Not reported
Substance Identity:	Known
CAS Number:	Not reported
A310 Letter:	No
TCPA Chemical:	No
Hazrds Material:	No
COMU:	0906
Ref. Code:	003
Amt Released:	Not reported
Contained:	Not reported
Release Type:	Not reported
Release VE:	Not reported
Injuries:	No
Public Exposure:	No
Facility Evacuation:	No
Police at Scene:	No
Firemen at Scene:	No
Contamination of:	NONE
Receiving Water:	Not reported
Status at Spill:	SCRUBBER UNIT RETURNED TO NORMAL SERVICE THIS AM, TAKEN O/S ON CASE 94-6-4-0949-10
NJ Spill Date:	Not reported
NJ Spill Time:	Not reported
NJ Spill Name:	Not reported

UNITED VEIL DYEING & FINISHING CO (Continued) **1000398341**

NJ Spill Title:	Not reported
NJ Spill Phone:	Not reported
Other Date:	Not reported
Other Time:	Not reported
Other Name:	Not reported
Other Title:	Not reported
Other Telephone:	Not reported
Public Evacuation:	No
Assistance Requested:	No
Wind Direction/Speed:	Not reported
Local Municipality Notified:	Not reported
Local Municipality Name:	Not reported
Local Municipality Title:	Not reported
Local Municipality Telephone:	Not reported
Local Municipality Date:	Not reported
Local Municipality Time:	Not reported
Incident Description:	Equip Startup/Shutdown
Incident Name:	Not reported
Incident Referred To:	OEP-AIR
Incident Region:	Metro
Incident Telephone:	Faxed,Mailed
Incident Date:	06/10/1994
Incident time:	Not reported
Incident ITM:	B
Comments: Not reported	
Date A310 Letter Printed:	Not reported
Date Local Authority Was Notified:	Not reported
Date Updated:	Not reported
Date Report Faxed to Local Authority:	Not reported
Local Authority Notification Date:	Not reported
Rep Receive Date:	Not reported
Reporter Type:	Not reported
Reporter Name:	Not reported
Reporter Title:	Not reported
Reporter Org:	Not reported
Reporter Address:	Not reported
Reporter City,St,Zip:	Not reported
Reporter County:	Not reported
Incident Status:	Not reported
Incident Category Source:	Not reported
Incident Source Name:	Not reported
Incident Source Address:	Not reported
Incident Source Address 2:	Not reported
Incident Source City,St,Zip:	Not reported
Incident Source County:	Not reported
DEP Requested:	Not reported
Confidential:	Not reported
Notify Type:	Not reported
Road Closed:	Not reported
Direction:	Not reported
Responsible Party:	Known
Responsible Party Name:	UNITED VEIL DYING
Responsible Party Contact:	NICK MANFRA
Responsible Party Title:	PLT MGR
Responsible Party Phone:	201-333-1369
Responsible Party Street:	28-50 BOSTWICK AVE
Responsible Party County:	HUDSON

UNITED VEIL DYEING & FINISHING CO (Continued) **1000398341**

Responsible Party City,St,Zip:	JERSEY CITY, NJ
Memo. Of Understanding:	Not reported
Drill/trng Exercise:	Not reported
Hazardous:	Not reported
Name:	UNITED VEIL DYE AND FINISH CO
Address:	28-50 BOSTWICK AVE
City,State,Zip:	JERSEY CITY, NJ
Facility Type:	Residential
Facility Phone:	201-333-1369
Incident Date:	06/03/1994
Incident Time:	1630
Trenton Dispatch Log Number:	9661
Case Number:	94-6-4-0949-10
Date Received:	06/04/1994
Nature of Incident:	Facility
Operator:	JOES
Incident Type:	Not reported
Incident Location:	Not reported
Location:	Facility
Other Location:	Not reported
Contact Name:	Not reported
Caller Name:	REDACTED
Caller Title:	Not reported
Caller Address:	Not reported
Caller City,St,Zip:	Not reported
Caller Telephone:	Not reported
Substance(s):	SODIUM CHLORIDE-SALT-SODA ASH, SODIUM HYDROXIDE, LIQUID
Substance Type:	Liquid
Substance Identity:	Known
CAS Number:	1310732
A310 Letter:	No
TCPA Chemical:	No
Hazrds Material:	Yes
COMU:	0906
Ref. Code:	001
Amt Released:	UNK
Contained:	Yes
Release Type:	Terminated
Release VE:	Not reported
Injuries:	No
Public Exposure:	Yes
Facility Evacuation:	No
Police at Scene:	Yes
Firemen at Scene:	Yes
Contamination of:	Air
Receiving Water:	Not reported
Status at Spill:	FIRE AT FACILITY,FIRE IS NOW OUT,CLEANUP DONE BY KENS MARINE SERVICE,SCRUBBER IS NOW NOT WORKING.DEP WAS ON SCENE.
NJ Spill Date:	1994-06-04 00:00:00
NJ Spill Time:	1002
NJ Spill Name:	NJSP
NJ Spill Title:	CIPOLLA
NJ Spill Phone:	609-882-2000
Other Date:	Not reported
Other Time:	Not reported
Other Name:	Not reported

UNITED VEIL DYEING & FINISHING CO (Continued) **1000398341**

Other Title:	Not reported
Other Telephone:	Not reported
Public Evacuation:	No
Assistance Requested:	No
Wind Direction/Speed:	Not reported
Local Municipality Notified:	Not reported
Local Municipality Name:	JERSEY CITY
Local Municipality Title:	Not reported
Local Municipality Telephone:	201-547-4271
Local Municipality Date:	06/04/1994
Local Municipality Time:	Not reported
Incident Description:	Fire,Air Release
Incident Name:	JERRY STANTON
Incident Referred To:	DRPSR
Incident Region:	ER1
Incident Telephone:	Home
Incident Date:	06/04/1994
Incident time:	0959
Incident ITM:	T
Comments: Not reported	
Date A310 Letter Printed:	Not reported
Date Local Authority Was Notified:	Not reported
Date Updated:	Not reported
Date Report Faxed to Local Authority:	Not reported
Local Authority Notification Date:	Not reported
Rep Receive Date:	Not reported
Reporter Type:	Not reported
Reporter Name:	Not reported
Reporter Title:	Not reported
Reporter Org:	Not reported
Reporter Address:	Not reported
Reporter City,St,Zip:	Not reported
Reporter County:	Not reported
Incident Status:	Not reported
Incident Category Source:	Not reported
Incident Source Name:	Not reported
Incident Source Address:	Not reported
Incident Source Address 2:	Not reported
Incident Source City,St,Zip:	Not reported
Incident Source County:	Not reported
DEP Requested:	Not reported
Confidential:	Not reported
Notify Type:	Not reported
Road Closed:	Not reported
Direction:	Not reported
Responsible Party:	Known
Responsible Party Name:	UNITED VEIL DYE AND
Responsible Party Contact:	ROBERT BRANDELL
Responsible Party Title:	OWNER
Responsible Party Phone:	201-333-1369
Responsible Party Street:	28-50 BOSTWICK AVE
Responsible Party County:	HUDSON
Responsible Party City,St,Zip:	JERSEY CITY, NJ
Memo. Of Understanding:	Not reported
Drill/trng Exercise:	Not reported
Hazardous:	Not reported

UNITED VEIL DYEING & FINISHING CO (Continued) **1000398341**

RCRA NonGen / NLR:

Date Form Received by Agency:	2007-01-01 00:00:00.0
Handler Name:	UNITED VEIL DYEING & FINISHING CO
Handler Address:	28-50 BOSTWICK AVE
Handler City,State,Zip:	JERSEY CITY, NJ 07305-3416
EPA ID:	NJD001525856
Contact Name:	Not reported
Contact Address:	BOSTWICK AVE
Contact City,State,Zip:	JERSEY CITY, NJ 07305
Contact Telephone:	Not reported
Contact Fax:	Not reported
Contact Email:	Not reported
Contact Title:	Not reported
EPA Region:	02
Land Type:	Not reported
Federal Waste Generator Description:	Not a generator, verified
Non-Notifier:	Not reported
Biennial Report Cycle:	Not reported
Accessibility:	Not reported
Active Site Indicator:	Not reported
State District Owner:	NJ
State District:	NORTHERN
Mailing Address:	BOSTWICK AVE
Mailing City,State,Zip:	JERSEY CITY, NJ 07305
Owner Name:	ROBERT E BRANDELL
Owner Type:	Private
Operator Name:	ROBERT E BRANDELL
Operator Type:	Private
Short-Term Generator Activity:	No
Importer Activity:	No
Mixed Waste Generator:	No
Transporter Activity:	No
Transfer Facility Activity:	No
Recycler Activity with Storage:	No
Small Quantity On-Site Burner Exemption:	No
Smelting Melting and Refining Furnace Exemption:	No
Underground Injection Control:	No
Off-Site Waste Receipt:	No
Universal Waste Indicator:	No
Universal Waste Destination Facility:	No
Federal Universal Waste:	No
Active Site Fed-Reg Treatment Storage and Disposal Facility:	Not reported
Active Site Converter Treatment storage and Disposal Facility:	Not reported
Active Site State-Reg Treatment Storage and Disposal Facility:	Not reported
Active Site State-Reg Handler:	---
Federal Facility Indicator:	Not reported
Hazardous Secondary Material Indicator:	NN
Sub-Part K Indicator:	Not reported
Commercial TSD Indicator:	No
Treatment Storage and Disposal Type:	Not reported
2018 GPRA Permit Baseline:	Not on the Baseline
2018 GPRA Renewals Baseline:	Not on the Baseline
Permit Renewals Workload Universe:	Not reported
Permit Workload Universe:	Not reported
Permit Progress Universe:	Not reported
Post-Closure Workload Universe:	Not reported
Closure Workload Universe:	Not reported

UNITED VEIL DYEING & FINISHING CO (Continued) **1000398341**

202 GPRA Corrective Action Baseline:	No
Corrective Action Workload Universe:	No
Subject to Corrective Action Universe:	No
Non-TSDFs Where RCRA CA has Been Imposed Universe:	No
TSDFs Potentially Subject to CA Under 3004 (u)/(v) Universe:	No
TSDFs Only Subject to CA under Discretionary Auth Universe:	No
Corrective Action Priority Ranking:	No NCAPS ranking
Environmental Control Indicator:	No
Institutional Control Indicator:	No
Human Exposure Controls Indicator:	N/A
Groundwater Controls Indicator:	N/A
Operating TSDF Universe:	Not reported
Full Enforcement Universe:	Not reported
Significant Non-Complier Universe:	No
Unaddressed Significant Non-Complier Universe:	No
Addressed Significant Non-Complier Universe:	No
Significant Non-Complier With a Compliance Schedule Universe:	No
Financial Assurance Required:	Not reported
Handler Date of Last Change:	2008-06-26 00:00:00.0
Recognized Trader-Importer:	No
Recognized Trader-Exporter:	No
Importer of Spent Lead Acid Batteries:	No
Exporter of Spent Lead Acid Batteries:	No
Recycler Activity Without Storage:	Not reported
Manifest Broker:	Not reported
Sub-Part P Indicator:	Not reported

Hazardous Waste Summary:

Waste Code:	NONE
Waste Description:	Not Defined

Handler - Owner Operator:

Owner/Operator Indicator:	Owner
Owner/Operator Name:	ROBERT E BRANDELL
Legal Status:	Private
Date Became Current:	Not reported
Date Ended Current:	Not reported
Owner/Operator Address:	NOT REQUIRED
Owner/Operator City,State,Zip:	NOT REQUIRED, WY 99999
Owner/Operator Telephone:	212-555-1212
Owner/Operator Telephone Ext:	Not reported
Owner/Operator Fax:	Not reported
Owner/Operator Email:	Not reported

Owner/Operator Indicator:	Owner
Owner/Operator Name:	ROBERT E BRANDELL
Legal Status:	Private
Date Became Current:	Not reported
Date Ended Current:	Not reported
Owner/Operator Address:	NOT REQUIRED
Owner/Operator City,State,Zip:	NOT REQUIRED, WY 99999
Owner/Operator Telephone:	212-555-1212
Owner/Operator Telephone Ext:	Not reported
Owner/Operator Fax:	Not reported
Owner/Operator Email:	Not reported

UNITED VEIL DYEING & FINISHING CO (Continued) **1000398341**

Owner/Operator Indicator: Operator
Owner/Operator Name: ROBERT E BRANDELL
Legal Status: Private
Date Became Current: Not reported
Date Ended Current: Not reported
Owner/Operator Address: NOT REQUIRED
Owner/Operator City,State,Zip: NOT REQUIRED, WY 99999
Owner/Operator Telephone: 212-555-1212
Owner/Operator Telephone Ext: Not reported
Owner/Operator Fax: Not reported
Owner/Operator Email: Not reported

Historic Generators:

Receive Date: 2006-01-01 00:00:00.0
Handler Name: UNITED VEIL DYEING & FINISHING CO
Federal Waste Generator Description: Not a generator, verified
State District Owner: NJ
Large Quantity Handler of Universal Waste: No
Recognized Trader Importer: No
Recognized Trader Exporter: No
Spent Lead Acid Battery Importer: No
Spent Lead Acid Battery Exporter: No
Current Record: No
Non Storage Recycler Activity: Not reported
Electronic Manifest Broker: Not reported

Receive Date: 2007-01-01 00:00:00.0
Handler Name: UNITED VEIL DYEING & FINISHING CO
Federal Waste Generator Description: Not a generator, verified
State District Owner: NJ
Large Quantity Handler of Universal Waste: No
Recognized Trader Importer: No
Recognized Trader Exporter: No
Spent Lead Acid Battery Importer: No
Spent Lead Acid Battery Exporter: No
Current Record: Yes
Non Storage Recycler Activity: Not reported
Electronic Manifest Broker: Not reported

Receive Date: 1986-10-31 00:00:00.0
Handler Name: UNITED VEIL DYEING & FINISHING CO
Federal Waste Generator Description: Large Quantity Generator
State District Owner: NJ
Large Quantity Handler of Universal Waste: No
Recognized Trader Importer: No
Recognized Trader Exporter: No
Spent Lead Acid Battery Importer: No
Spent Lead Acid Battery Exporter: No
Current Record: No
Non Storage Recycler Activity: Not reported
Electronic Manifest Broker: Not reported

List of NAICS Codes and Descriptions:
NAICS Codes: No NAICS Codes Found

UNITED VEIL DYEING & FINISHING CO (Continued) **1000398341**

Facility Has Received Notices of Violations:
Violations: No Violations Found

Evaluation Action Summary:
Evaluations: No Evaluations Found

NJ ISRA:

Name:	UNITED VEIL DYEING & FINISHING
Address:	28 TO 50 BOSTWICK AVENUE
City,State,Zip:	JERSEY CITY, NJ 07060
Pi Number:	016238
Action Number:	ISR000002
Title:	E20000410 United Veil Dyeing &
Isra Trg: Finalized Date	12/1/2000
Start Date:	2000-12-05
Case Status:	NFA-E (Entire Site) HISTORIC
Case No:	E20000410
Case Name:	United Veil Dyeing & Finishing Holding
Trigger Type:	Cessation
Trigger Date:	2000-12-01

Name:	UNITED VEIL DYEING & FINISHING
Address:	28 TO 50 BOSTWICK AVENUE
City,State,Zip:	JERSEY CITY, NJ 07060
Pi Number:	016238
Action Number:	ISR000002
Title:	E20000410 United Veil Dyeing &
Isra Trg: Finalized Date	12/13/2000
Start Date:	2000-12-05
Case Status:	NFA-E (Entire Site) HISTORIC
Case No:	E20000410
Case Name:	United Veil Dyeing & Finishing Holding
Trigger Type:	Property Sale
Trigger Date:	2000-09-29

1644
NE
1/4-1/2
0.288 mi.
1521 ft.

Actual:
6 ft.

Focus Map:
2

ALBEE SERVICES INCORPORATED
38 JACKSON ST
HOBOKEN CITY, NJ 07030

NJ SHWS **S104436869**
NJ HIST HWS **N/A**
NJ VCP
NJ BROWNFIELDS
NJ Release
NJ ISRA

SHWS:

Name:	INDUSTRIAL BUILDING @ 38 JACKSON STREET
Address:	38 JACKSON ST
City,State,Zip:	HOBOKEN CITY, NJ
Site ID:	22906
Status:	Active
Home Owner:	Not reported
PI Number:	025935

Detail As Of April 2012:

X Coord Site:	Not reported
X Coord PI:	Not reported
Y Coord Site:	Not reported
Y Coord PI:	Not reported

ALBEE SERVICES INCORPORATED (Continued) **S104436869**

Name: 38 JACKSON ST INDUSTRIAL BLDG
Address: 38 JACKSON ST
City,State,Zip: HOBOKEN CITY, NJ
Site ID: 22906
Status: Active
Home Owner: Not reported
PI Number: 676136

Detail As Of April 2012:
X Coord Site: Not reported
X Coord PI: Not reported
Y Coord Site: Not reported
Y Coord PI: Not reported

Name: 38 JACKSON ST INDUSTRIAL BLDG
Address: 38 JACKSON ST
City,State,Zip: HOBOKEN CITY, NJ
Site ID: 22906
Status: Active
Home Owner: No
PI Number: 025935

Detail As Of April 2012:
X Coord Site: Not reported
X Coord PI: Not reported
Y Coord Site: Not reported
Y Coord PI: Not reported

HIST SHWS:
Case Status: **Active**
Status Date: 1/23/2001
Case ID: 025935
Contact: BNCM
Sub Section Label: A: Sites with On-Site Sources of Contamination
Site Municipality: 0905
Remedial Level Code: C2
Classification exception area dt: None
Classification exception area dt: Not reported
Deed Notice Status: None
Deed Notice Date: Not reported
Engineering Control Status: None
Engineering Control Date: Not reported
National Priorities List Status: Not reported
National Priorities List Date: Not reported
X Coordinate: 619076
Y Coordinate: 693633
Coordinate System: NJ State Plane (NAD83) - USFEET

VCP:
Incident Number: 96-04-11-1004-30
MOA Execution Date: 05/07/1996
Type Of Vcp File: HISTORICAL
Pi Number: Not reported
Case Type(Case Type): Not reported
Case Contact: Department Not reported
Case Contact Name: Not reported
Case Contact: Organization Mike Desai Secretary

ALBEE SERVICES INCORPORATED (Continued) **S104436869**

Case Contact: Address: Line1 Not reported
Case Contact: Address: Line2 Not reported
Case Contact: Address: Line3 Not reported
Case Contact City,St,Zip: Not reported

BROWNFIELDS:

Name:	ALBEE SERVICES INCORPORATED
Address:	38 JACKSON ST
City,State,Zip:	HOBOKEN CITY, HOBOKEN CITY 07030
Price:	Not reported
Assessed Value:	Other
Property Size:	Unknown
Annual Taxes:	Not reported
Representative Address:	Not reported
Representative City/State/Zip:	Not reported
Submitter Name:	Not reported
Submitter Address1:	Not reported
Submitter Address2:	Not reported
Submitter City:	Not reported
Submitter State:	Not reported
Submitter Zip:	Not reported
Submitter Email:	Not reported
Submitter Phone:	Not reported
Transaction Type:	Not reported
Transfer Type:	Not reported
Site Number:	340
X Coordinate:	619112.76
Y Coordinate:	693724.16
Coord:	619112.76:693724.16
AutoID:	Not reported
Ownership Type:	Private
Ownership:	Individual
PStatus:	Nominated
PI Number:	Not reported
Owner Name:	. .
Owner Address + Owner Street:	.
Owner City:	.
Owner State:	NJ
Owner Zip Code:	00000
Owner County:	Not reported
Owner Phone:	9999999999
Owner Fax:	9999999999
Owner Email:	njbrownfields@njra.state.nj.us
Owner Organization:	Not reported
Authorized Representative:	.
Auth Rep Relation to Owner:	.
Municipal Contact Name:	Elizabeth Spinelli
Municipal Contact Street:	601 Pavonia Ave, Suite 302
Municipal Contact City:	Jersey City
Municipal Contact State:	NJ
Municipal Contact Zip Code:	07306
Municipal Contact Phone:	2014324222
Municipal Contact Fax:	9999999999
Municipal Contact Email:	director@hudsonedc.org
Department:	Hudson County Economic Development Corporation
Municipal Contact Title:	Executive Director
Contact Relation to Owner:	County

ALBEE SERVICES INCORPORATED (Continued) **S104436869**

Current Zoning:	Unknown
Proposed Zoning:	Unknown
Copy of Title Insurance:	Not reported
Block:	UK
Lot:	UK
Development Plan Completed:	Unknown
Market Study Completed:	Unknown
Current Activity:	Under used (not fully used)
Current Operations:	Not reported
Prior Operations:	Not reported
Deed Restrictions:	No
Easements:	Unknown
Buildings:	0
Condition of Buildings:	Not reported
Square Footage:	Not reported
Total Buildable Space:	Not reported
Lease Price:	Not reported
Tax Certificate:	No
Tax Lien:	No
Other Liens/Judgements:	No
Traffic Study:	Unknown
Road Access:	Not reported
Waterfront Access:	Unknown
Airport Access:	Unknown
Public Transportation Access:	No
Major Highway Name:	Not reported
Major Highway Interchange:	Not reported
Major Highway Miles Away:	Not reported
Local Highway Name:	Not reported
Local Highway Interchange:	Not reported
Local Highway Miles Away:	Not reported
Rail Type:	Not reported
Rail Name:	Not reported
Rail Station:	Not reported
Rail Miles Away:	Not reported
Public Water:	No
Electric:	Yes
Gas:	No
Public Sewer:	No
Telephone:	Unknown
Cable:	Unknown
Fiber Optics:	Unknown
Wetlands:	Unknown
Sensitive Ecosystems/Habitats:	Unknown
Endangered Species:	Unknown
Historic/Archeological Site:	Unknown
100 Year Flood Plain:	Unknown
500 Year Flood Plain:	Unknown
Environmental Report Copies:	Unknown
List Containing Site:	Not reported
Preliminary Assessment:	Unknown
Site Investigation:	Unknown
Remedial Investigation:	Unknown
Remedial Action Workplan:	Unknown
Voluntary Cleanup Program:	Unknown
Environmental Litigation:	Unknown
Remediation In Progress:	Unknown

ALBEE SERVICES INCORPORATED (Continued) **S104436869**

Remediation Estimated Complete Date:	Not reported
Regulatory sign-off:	Unknown
Regulatory Sign-Off Description:	Not reported
Other Incentives:	No
Low Interest Rates:	No
HDSRF Grants:	No
TIF:	No
HDSRF Loans:	No
USA Loans:	No
USA Grants:	No
Designated Redevelopment Area:	No
Environmental Opportunity Zone:	No
Tax Rebate or Abatement:	No
Empowerment Zone (Federal):	No
Urban Coordinating Council Neighborhood:	No
Enterprise Community (Federal):	No
Urban Enterprise Zone:	No
Additional Comments:	Not reported
County_int_FK:	9
Municipality_int_FK:	251
Planning Area Designation:	Planning Area 1
Authorized Representative Email:	Not reported
Authorized Representative Phone:	9999999999
General Comments:	KCSL# on file. Brownfields status must be verified

NJ Release:

Name:	ALBEE SERVICES INC
Address:	38 JACKSON ST
City,State,Zip:	HOBOKEN, NJ
Facility Type:	Industrial
Facility Phone:	201-792-6335
Incident Date:	06/18/1992
Incident Time:	1430
Trenton Dispatch Log Number:	9903
Case Number:	92-6-19-1045-05
Date Received:	06/19/1992
Nature of Incident:	Other
Operator:	RICH
Incident Type:	Not reported
Incident Location:	Not reported
Location:	Facility
Other Location:	Not reported
Contact Name:	Not reported
Caller Name:	REDACTED
Caller Title:	Not reported
Caller Address:	Not reported
Caller City,St,Zip:	Not reported
Caller Telephone:	Not reported
Substance(s):	SOIL CONTAMINATED WITH OIL FUEL
Substance Type:	Solid
Substance Identity:	Known
CAS Number:	Not reported
A310 Letter:	Yes
TCPA Chemical:	No
Hazrds Material:	Yes
COMU:	0905
Ref. Code:	013

ALBEE SERVICES INCORPORATED (Continued) **S104436869**

Amt Released:	UNKNOWN
Contained:	No
Release Type:	Continuous
Release VE:	Not reported
Injuries:	No
Public Exposure:	No
Facility Evacuation:	No
Police at Scene:	No
Firemen at Scene:	No
Contamination of:	Land
Receiving Water:	NONE
Status at Spill:	1-8000 GAL TANK ABANDONED IN PLACE HAS SOME SOIL CONTAMINATION AROUND TANK, FOUND WITH SOIL BORINGS, SOME REMEDIAL WORK POSSIBLY SHOULD BE DONE
NJ Spill Date:	1992-06-19 00:00:00
NJ Spill Time:	Not reported
NJ Spill Name:	OEM
NJ Spill Title:	Not reported
NJ Spill Phone:	609-882-2000
Other Date:	Not reported
Other Time:	Not reported
Other Name:	Not reported
Other Title:	Not reported
Other Telephone:	Not reported
Public Evacuation:	No
Assistance Requested:	No
Wind Direction/Speed:	Not reported
Local Municipality Notified:	Not reported
Local Municipality Name:	HOBOKEN CITY
Local Municipality Title:	OPER 22
Local Municipality Telephone:	201-420-2004
Local Municipality Date:	06/19/1992
Local Municipality Time:	1103
Incident Description:	LUST, SOIL CONTAMINATION
Incident Name:	Not reported
Incident Referred To:	DRPSR
Incident Region:	BUST
Incident Telephone:	Faxed,Mailed
Incident Date:	06/19/1992
Incident time:	1103
Incident ITM:	B
Comments: Not reported	
Date A310 Letter Printed:	Not reported
Date Local Authority Was Notified:	Not reported
Date Updated:	Not reported
Date Report Faxed to Local Authority:	Not reported
Local Authority Notification Date:	Not reported
Rep Receive Date:	Not reported
Reporter Type:	Not reported
Reporter Name:	Not reported
Reporter Title:	Not reported
Reporter Org:	Not reported
Reporter Address:	Not reported
Reporter City,St,Zip:	Not reported
Reporter County:	Not reported
Incident Status:	Not reported
Incident Category Source:	Not reported

ALBEE SERVICES INCORPORATED (Continued) **S104436869**

Incident Source Name:	Not reported
Incident Source Address:	Not reported
Incident Source Address 2:	Not reported
Incident Source City,St,Zip:	Not reported
Incident Source County:	Not reported
DEP Requested:	Not reported
Confidential:	Not reported
Notify Type:	Not reported
Road Closed:	Not reported
Direction:	Not reported
Responsible Party:	Known
Responsible Party Name:	ALBEE SERVICES INC
Responsible Party Contact:	H K SHAH
Responsible Party Title:	OWNER
Responsible Party Phone:	201-792-6335
Responsible Party Street:	410 8TH ST
Responsible Party County:	HUDSON
Responsible Party City,St,Zip:	HOBOKEN, NJ
Memo. Of Understanding:	Not reported
Drill/trng Exercise:	Not reported
Hazardous:	Not reported

Name:	ALBEE SERVICES INC
Address:	38 JACKSON ST
City,State,Zip:	HOBOKEN, NJ
Facility Type:	Not reported
Facility Phone:	Not reported
Incident Date:	Not reported
Incident Time:	Not reported
Trenton Dispatch Log Number:	5364
Case Number:	96-4-11-1004-30
Date Received:	04/11/1996
Nature of Incident:	Other
Operator:	PAT
Incident Type:	Not reported
Incident Location:	Not reported
Location:	Facility
Other Location:	Not reported
Contact Name:	Not reported
Caller Name:	REDACTED
Caller Title:	Not reported
Caller Address:	Not reported
Caller City,St,Zip:	Not reported
Caller Telephone:	Not reported
Substance(s):	Not reported
Substance Type:	Not reported
Substance Identity:	Not reported
CAS Number:	Not reported
A310 Letter:	No
TCPA Chemical:	Not reported
Hazrds Material:	Not reported
COMU:	0905
Ref. Code:	101
Amt Released:	Not reported
Contained:	Not reported
Release Type:	Not reported
Release VE:	Not reported

ALBEE SERVICES INCORPORATED (Continued) **S104436869**

Injuries:	Not reported
Public Exposure:	Not reported
Facility Evacuation:	Not reported
Police at Scene:	Not reported
Firemen at Scene:	Not reported
Contamination of:	Not reported
Receiving Water:	Not reported
Status at Spill:	MOA
NJ Spill Date:	Not reported
NJ Spill Time:	Not reported
NJ Spill Name:	Not reported
NJ Spill Title:	Not reported
NJ Spill Phone:	Not reported
Other Date:	Not reported
Other Time:	Not reported
Other Name:	Not reported
Other Title:	Not reported
Other Telephone:	Not reported
Public Evacuation:	Not reported
Assistance Requested:	Not reported
Wind Direction/Speed:	Not reported
Local Municipality Notified:	Not reported
Local Municipality Name:	Not reported
Local Municipality Title:	Not reported
Local Municipality Telephone:	Not reported
Local Municipality Date:	Not reported
Local Municipality Time:	Not reported
Incident Description:	MOA
Incident Name:	Not reported
Incident Referred To:	DRPSR
Incident Region:	BFO-CAS
Incident Telephone:	Faxed,Mailed
Incident Date:	04/11/1996
Incident time:	Not reported
Incident ITM:	B
Comments: Not reported	
Date A310 Letter Printed:	Not reported
Date Local Authority Was Notified:	Not reported
Date Updated:	Not reported
Date Report Faxed to Local Authority:	Not reported
Local Authority Notification Date:	Not reported
Rep Receive Date:	Not reported
Reporter Type:	Not reported
Reporter Name:	Not reported
Reporter Title:	Not reported
Reporter Org:	Not reported
Reporter Address:	Not reported
Reporter City,St,Zip:	Not reported
Reporter County:	Not reported
Incident Status:	Not reported
Incident Category Source:	Not reported
Incident Source Name:	Not reported
Incident Source Address:	Not reported
Incident Source Address 2:	Not reported
Incident Source City,St,Zip:	Not reported
Incident Source County:	Not reported
DEP Requested:	Not reported

ALBEE SERVICES INCORPORATED (Continued) **S104436869**

Confidential:	Not reported
Notify Type:	Not reported
Road Closed:	Not reported
Direction:	Not reported
Responsible Party:	Not reported
Responsible Party Name:	Not reported
Responsible Party Contact:	Not reported
Responsible Party Title:	Not reported
Responsible Party Phone:	Not reported
Responsible Party Street:	Not reported
Responsible Party County:	Not reported
Responsible Party City,St,Zip:	Not reported
Memo. Of Understanding:	Not reported
Drill/trng Exercise:	Not reported
Hazardous:	Not reported

NJ ISRA:

Name:	INDUSTRIAL BUILDING @ 38 JACKSON STREET
Address:	38 JACKSON ST
City,State,Zip:	HOBOKEN CITY, NJ 07030
Pi Number:	025935
Action Number:	LSR120001
Title:	E20010039 & E20150057
Isra Trg: Finalized Date	Not reported
Start Date:	2001-01-23
Case Status:	Assigned to Program
Case No:	E20150057
Case Name:	Chambord Prints
Trigger Type:	Property Sale
Trigger Date:	2001-01-05

Name:	INDUSTRIAL BUILDING @ 38 JACKSON STREET
Address:	38 JACKSON ST
City,State,Zip:	HOBOKEN CITY, NJ 07030
Pi Number:	025935
Action Number:	LSR120001
Title:	E20010039 & E20150057
Isra Trg: Finalized Date	Not reported
Start Date:	2012-05-08
Case Status:	LSRP Oversight
Case No:	E20150057
Case Name:	Chambord Prints
Trigger Type:	Property Sale
Trigger Date:	2001-01-05

1645 WNW 1/4-1/2 0.288 mi. 1523 ft.

SCOTT PRINTING CORP
190 BALDWIN AVE
JERSEY CITY, NJ 07306

NJ HIST LUST **1000421463**
NJ UST **NJD001060086**
NJ Release
RCRA NonGen / NLR
NJ ISRA

Actual: 74 ft.

Focus Map: 5

LUST HIST:

Case ID:	89-10-12-1451
Lead Program Assigned:	Bureau of Underground Storage Tanks
Facility Status:	**Site Issued Letter of No Further Action for Area(s) Of Concern**
UST ID:	0253578
TMS Number:	Not reported

SCOTT PRINTING CORP (Continued) **1000421463**

Remedial Level:	Site has more than 1 area of concern or more than 1 media of concern.
Case Manager:	David Rubin
Facility Phone:	(609) 633-1284
No Further Action:	4/6/1992 0:00:00
RAW Approved:	Not reported
CEA:	Not reported
Date CEA Lifted:	Not reported
Dead Notice:	Not reported

UST:

Facility ID:	025357

Contact:

Owner Name:	Not Identified Not Identified
Organization:	Not Identified
Contact Type(UST Reg):	Facility Operator
Contact Address (UST Reg):	Not reported
Contact Address 2 (UST Reg):	Not reported
Conact City,St,Zip (UST Reg):	Not reported

Owner Name:	CARMIN ALLISON
Organization:	SCOTT PRINTING CORP
Contact Type(UST Reg):	Tank Owner
Contact Address (UST Reg):	190 BALDWIN AVE
Contact Address 2 (UST Reg):	Not reported
Conact City,St,Zip (UST Reg):	Jersey City, NJ 07306

Tanks:

Tank Id:	TANK-1
Tank Number:	E1
Tank Status:	**Removed**
Tank Status Date:	01/01/1969
Install Date:	01/01/1969
Tank Contents:	Heating Oil (No. 4)
Tank Size:	5000
Tank Compliance:	No
Overfill:	No
Compliance Monitoring?:	No
Overfill Protection:	No
Spill Containment:	No
Tank Wellhead Protection:	Not reported
Tank/Pipe Construction Type:	Pipe Other
Tank/Pipe Construction Type:	Tank Other
Tank/Pipe Monitor:	Pipe None
Tank/Pipe Monitor:	Tank None

Tank Id:	TANK-2
Tank Number:	E2
Tank Status:	**Removed**
Tank Status Date:	01/01/1974
Install Date:	01/01/1974
Tank Contents:	Unleaded Gasoline
Tank Size:	3000
Tank Compliance:	No

SCOTT PRINTING CORP (Continued) **1000421463**

Overfill:	No
Compliance Monitoring?:	No
Overfill Protection:	No
Spill Containment:	No
Tank Wellhead Protection:	Not reported
Tank/Pipe Construction Type:	Tank Other
Tank/Pipe Construction Type:	Pipe Other
Tank/Pipe Monitor:	Pipe None
Tank/Pipe Monitor:	Tank None

NJ Release:

Name:	SCOTT PRINTING
Address:	190 BALDWIN AVE
City,State,Zip:	JERSEY CITY, NJ
Facility Type:	Municipal
Facility Phone:	Not reported
Incident Date:	10/12/1989
Incident Time:	1400
Trenton Dispatch Log Number:	11749
Case Number:	89-10-12-1451
Date Received:	10/12/1989
Nature of Incident:	Facility
Operator:	ROB
Incident Type:	Not reported
Incident Location:	Not reported
Location:	Facility
Other Location:	Not reported
Contact Name:	Not reported
Caller Name:	REDACTED
Caller Title:	Not reported
Caller Address:	Not reported
Caller City,St,Zip:	Not reported
Caller Telephone:	Not reported
Substance(s):	SOIL CONTAMINATED WITH GASOLINE
Substance Type:	Solid
Substance Identity:	Known
CAS Number:	Not reported
A310 Letter:	Yes
TCPA Chemical:	No
Hazrds Material:	Yes
COMU:	0906
Ref. Code:	001
Amt Released:	UNK
Contained:	Yes
Release Type:	Terminated
Release VE:	Not reported
Injuries:	No
Public Exposure:	No
Facility Evacuation:	No
Police at Scene:	No
Firemen at Scene:	No
Contamination of:	Not reported
Receiving Water:	Not reported
Status at Spill:	Not reported
NJ Spill Date:	1989-10-12 00:00:00
NJ Spill Time:	Not reported
NJ Spill Name:	Not reported

SCOTT PRINTING CORP (Continued) **1000421463**

NJ Spill Title:	OEM
NJ Spill Phone:	Not reported
Other Date:	Not reported
Other Time:	Not reported
Other Name:	Not reported
Other Title:	Not reported
Other Telephone:	Not reported
Public Evacuation:	No
Assistance Requested:	No
Wind Direction/Speed:	0
Local Municipality Notified:	Not reported
Local Municipality Name:	DISP 368
Local Municipality Title:	JERSEY CITY
Local Municipality Telephone:	201-547-5477
Local Municipality Date:	10/12/1989
Local Municipality Time:	1502
Incident Description:	L.U.S.T.
Incident Name:	Not reported
Incident Referred To:	DEQ
Incident Region:	HQ1
Incident Telephone:	Not reported
Incident Date:	10/12/1989
Incident time:	Not reported
Incident ITM:	M
Comments: Not reported	
Date A310 Letter Printed:	Not reported
Date Local Authority Was Notified:	Not reported
Date Updated:	Not reported
Date Report Faxed to Local Authority:	Not reported
Local Authority Notification Date:	Not reported
Rep Receive Date:	Not reported
Reporter Type:	Not reported
Reporter Name:	Not reported
Reporter Title:	Not reported
Reporter Org:	Not reported
Reporter Address:	Not reported
Reporter City,St,Zip:	Not reported
Reporter County:	Not reported
Incident Status:	Not reported
Incident Category Source:	Not reported
Incident Source Name:	Not reported
Incident Source Address:	Not reported
Incident Source Address 2:	Not reported
Incident Source City,St,Zip:	Not reported
Incident Source County:	Not reported
DEP Requested:	Not reported
Confidential:	Not reported
Notify Type:	Not reported
Road Closed:	Not reported
Direction:	Not reported
Responsible Party:	Known
Responsible Party Name:	SCOTT PRINTING
Responsible Party Contact:	Not reported
Responsible Party Title:	Not reported
Responsible Party Phone:	201-795-1200
Responsible Party Street:	190 BALDWIN AVE
Responsible Party County:	HUDSON

SCOTT PRINTING CORP (Continued) **1000421463**

Responsible Party City,St,Zip:	JERSEY CITY, NJ
Memo. Of Understanding:	Not reported
Drill/trng Exercise:	Not reported
Hazardous:	Not reported

RCRA NonGen / NLR:

Date Form Received by Agency:	2007-01-01 00:00:00.0
Handler Name:	SCOTT PRINTING CORP
Handler Address:	190 BALDWIN AVE
Handler City,State,Zip:	JERSEY CITY, NJ 07306
EPA ID:	NJD001060086
Contact Name:	Not reported
Contact Address:	BALDWIN AVE
Contact City,State,Zip:	JERSEY CITY, NJ 07306
Contact Telephone:	Not reported
Contact Fax:	Not reported
Contact Email:	Not reported
Contact Title:	Not reported
EPA Region:	02
Land Type:	Not reported
Federal Waste Generator Description:	Not a generator, verified
Non-Notifier:	Not reported
Biennial Report Cycle:	Not reported
Accessibility:	Not reported
Active Site Indicator:	Not reported
State District Owner:	NJ
State District:	NORTHERN
Mailing Address:	BALDWIN AVE
Mailing City,State,Zip:	JERSEY CITY, NJ 07306
Owner Name:	SCOTT PRINTING CORP
Owner Type:	Private
Operator Name:	SCOTT PRINTING CORP
Operator Type:	Private
Short-Term Generator Activity:	No
Importer Activity:	No
Mixed Waste Generator:	No
Transporter Activity:	No
Transfer Facility Activity:	No
Recycler Activity with Storage:	No
Small Quantity On-Site Burner Exemption:	No
Smelting Melting and Refining Furnace Exemption:	No
Underground Injection Control:	No
Off-Site Waste Receipt:	No
Universal Waste Indicator:	No
Universal Waste Destination Facility:	No
Federal Universal Waste:	No
Active Site Fed-Reg Treatment Storage and Disposal Facility:	Not reported
Active Site Converter Treatment storage and Disposal Facility:	Not reported
Active Site State-Reg Treatment Storage and Disposal Facility:	Not reported
Active Site State-Reg Handler:	---
Federal Facility Indicator:	Not reported
Hazardous Secondary Material Indicator:	NN
Sub-Part K Indicator:	Not reported
Commercial TSD Indicator:	No
Treatment Storage and Disposal Type:	Not reported
2018 GPRA Permit Baseline:	Not on the Baseline
2018 GPRA Renewals Baseline:	Not on the Baseline

SCOTT PRINTING CORP (Continued) **1000421463**

Permit Renewals Workload Universe:	Not reported
Permit Workload Universe:	Not reported
Permit Progress Universe:	Not reported
Post-Closure Workload Universe:	Not reported
Closure Workload Universe:	Not reported
202 GPRA Corrective Action Baseline:	No
Corrective Action Workload Universe:	No
Subject to Corrective Action Universe:	No
Non-TSDFs Where RCRA CA has Been Imposed Universe:	No
TSDFs Potentially Subject to CA Under 3004 (u)/(v) Universe:	No
TSDFs Only Subject to CA under Discretionary Auth Universe:	No
Corrective Action Priority Ranking:	No NCAPS ranking
Environmental Control Indicator:	No
Institutional Control Indicator:	No
Human Exposure Controls Indicator:	N/A
Groundwater Controls Indicator:	N/A
Operating TSDF Universe:	Not reported
Full Enforcement Universe:	Not reported
Significant Non-Complier Universe:	No
Unaddressed Significant Non-Complier Universe:	No
Addressed Significant Non-Complier Universe:	No
Significant Non-Complier With a Compliance Schedule Universe:	No
Financial Assurance Required:	Not reported
Handler Date of Last Change:	2008-06-26 00:00:00.0
Recognized Trader-Importer:	No
Recognized Trader-Exporter:	No
Importer of Spent Lead Acid Batteries:	No
Exporter of Spent Lead Acid Batteries:	No
Recycler Activity Without Storage:	Not reported
Manifest Broker:	Not reported
Sub-Part P Indicator:	Not reported

Hazardous Waste Summary:

Waste Code:	D000
Waste Description:	Not Defined
Waste Code:	NONE
Waste Description:	Not Defined

Handler - Owner Operator:

Owner/Operator Indicator:	Operator
Owner/Operator Name:	SCOTT PRINTING CORP
Legal Status:	Private
Date Became Current:	Not reported
Date Ended Current:	Not reported
Owner/Operator Address:	NOT REQUIRED
Owner/Operator City,State,Zip:	NOT REQUIRED, WY 99999
Owner/Operator Telephone:	212-555-1212
Owner/Operator Telephone Ext:	Not reported
Owner/Operator Fax:	Not reported
Owner/Operator Email:	Not reported
Owner/Operator Indicator:	Owner
Owner/Operator Name:	SCOTT PRINTING CORP
Legal Status:	Private

SCOTT PRINTING CORP (Continued) **1000421463**

Date Became Current:	Not reported
Date Ended Current:	Not reported
Owner/Operator Address:	NOT REQUIRED
Owner/Operator City,State,Zip:	NOT REQUIRED, WY 99999
Owner/Operator Telephone:	212-555-1212
Owner/Operator Telephone Ext:	Not reported
Owner/Operator Fax:	Not reported
Owner/Operator Email:	Not reported
Owner/Operator Indicator:	Owner
Owner/Operator Name:	SCOTT PRINTING CORP
Legal Status:	Private
Date Became Current:	Not reported
Date Ended Current:	Not reported
Owner/Operator Address:	NOT REQUIRED
Owner/Operator City,State,Zip:	NOT REQUIRED, WY 99999
Owner/Operator Telephone:	212-555-1212
Owner/Operator Telephone Ext:	Not reported
Owner/Operator Fax:	Not reported
Owner/Operator Email:	Not reported

Historic Generators:

Receive Date:	2006-01-01 00:00:00.0
Handler Name: SCOTT PRINTING CORP	
Federal Waste Generator Description:	Not a generator, verified
State District Owner:	NJ
Large Quantity Handler of Universal Waste:	No
Recognized Trader Importer:	No
Recognized Trader Exporter:	No
Spent Lead Acid Battery Importer:	No
Spent Lead Acid Battery Exporter:	No
Current Record:	No
Non Storage Recycler Activity:	Not reported
Electronic Manifest Broker:	Not reported
Receive Date:	2007-01-01 00:00:00.0
Handler Name: SCOTT PRINTING CORP	
Federal Waste Generator Description:	Not a generator, verified
State District Owner:	NJ
Large Quantity Handler of Universal Waste:	No
Recognized Trader Importer:	No
Recognized Trader Exporter:	No
Spent Lead Acid Battery Importer:	No
Spent Lead Acid Battery Exporter:	No
Current Record:	Yes
Non Storage Recycler Activity:	Not reported
Electronic Manifest Broker:	Not reported
Receive Date:	1987-11-10 00:00:00.0
Handler Name: SCOTT PRINTING CORP	
Federal Waste Generator Description:	Large Quantity Generator
State District Owner:	NJ
Large Quantity Handler of Universal Waste:	No
Recognized Trader Importer:	No
Recognized Trader Exporter:	No
Spent Lead Acid Battery Importer:	No
Spent Lead Acid Battery Exporter:	No

SCOTT PRINTING CORP (Continued) **1000421463**

Current Record: No
Non Storage Recycler Activity: Not reported
Electronic Manifest Broker: Not reported

Receive Date: 1990-06-26 00:00:00.0
Handler Name: SCOTT PRINTING
Federal Waste Generator Description: Large Quantity Generator
State District Owner: NJ
Large Quantity Handler of Universal Waste: No
Recognized Trader Importer: No
Recognized Trader Exporter: No
Spent Lead Acid Battery Importer: No
Spent Lead Acid Battery Exporter: No
Current Record: No
Non Storage Recycler Activity: Not reported
Electronic Manifest Broker: Not reported

List of NAICS Codes and Descriptions:
NAICS Code: 32311
NAICS Description: PRINTING

Facility Has Received Notices of Violation:
Found Violation: Yes
Agency Which Determined Violation: State
Violation Short Description: Generators - General
Date Violation was Determined: 1989-09-12 00:00:00.0
Actual Return to Compliance Date: 1989-10-16 00:00:00.0
Return to Compliance Qualifier: Observed
Violation Responsible Agency: State
Scheduled Compliance Date: 1989-10-06 00:00:00.0
Enforcement Identifier: 001
Date of Enforcement Action: 1989-09-13 00:00:00.0
Enforcement Responsible Agency: State
Enforcement Docket Number: Not reported
Enforcement Attorney: Not reported
Corrective Action Component: No
Appeal Initiated Date: Not reported
Appeal Resolution Date: Not reported
Disposition Status Date: Not reported
Disposition Status: Not reported
Disposition Status Description: Not reported
Consent/Final Order Sequence Number: Not reported
Consent/Final Order Respondent Name: Not reported
Consent/Final Order Lead Agency: Not reported
Enforcement Type: WRITTEN INFORMAL
Enforcement Responsible Person: R2DEP
Enforcement Responsible Sub-Organization: Not reported
SEP Sequence Number: Not reported
SEP Expenditure Amount: Not reported
SEP Scheduled Completion Date: Not reported
SEP Actual Date: Not reported
SEP Defaulted Date: Not reported
SEP Type: Not reported
SEP Type Description: Not reported
Proposed Amount: Not reported
Final Monetary Amount: Not reported

SCOTT PRINTING CORP (Continued) **1000421463**

Paid Amount:	Not reported
Final Count:	Not reported
Final Amount:	Not reported
Found Violation:	Yes
Agency Which Determined Violation:	State
Violation Short Description:	Generators - General
Date Violation was Determined:	1989-09-12 00:00:00.0
Actual Return to Compliance Date:	1989-10-16 00:00:00.0
Return to Compliance Qualifier:	Observed
Violation Responsible Agency:	State
Scheduled Compliance Date:	Not reported
Enforcement Identifier:	002
Date of Enforcement Action:	1989-11-21 00:00:00.0
Enforcement Responsible Agency:	EPA
Enforcement Docket Number:	Not reported
Enforcement Attorney:	Not reported
Corrective Action Component:	No
Appeal Initiated Date:	Not reported
Appeal Resolution Date:	Not reported
Disposition Status Date:	Not reported
Disposition Status:	Not reported
Disposition Status Description:	Not reported
Consent/Final Order Sequence Number:	Not reported
Consent/Final Order Respondent Name:	Not reported
Consent/Final Order Lead Agency:	Not reported
Enforcement Type:	WRITTEN INFORMAL
Enforcement Responsible Person:	R2JCS
Enforcement Responsible Sub-Organization:	Not reported
SEP Sequence Number:	Not reported
SEP Expenditure Amount:	Not reported
SEP Scheduled Completion Date:	Not reported
SEP Actual Date:	Not reported
SEP Defaulted Date:	Not reported
SEP Type:	Not reported
SEP Type Description:	Not reported
Proposed Amount:	Not reported
Final Monetary Amount:	Not reported
Paid Amount:	Not reported
Final Count:	Not reported
Final Amount:	Not reported
Found Violation:	No
Agency Which Determined Violation:	Not reported
Violation Short Description:	Not reported
Date Violation was Determined:	Not reported
Actual Return to Compliance Date:	Not reported
Return to Compliance Qualifier:	Not reported
Violation Responsible Agency:	Not reported
Scheduled Compliance Date:	Not reported
Enforcement Identifier:	Not reported
Date of Enforcement Action:	Not reported
Enforcement Responsible Agency:	Not reported
Enforcement Docket Number:	Not reported
Enforcement Attorney:	Not reported
Corrective Action Component:	Not reported
Appeal Initiated Date:	Not reported

SCOTT PRINTING CORP (Continued) **1000421463**

Appeal Resolution Date: Not reported
Disposition Status Date: Not reported
Disposition Status: Not reported
Disposition Status Description: Not reported
Consent/Final Order Sequence Number: Not reported
Consent/Final Order Respondent Name: Not reported
Consent/Final Order Lead Agency: Not reported
Enforcement Type: Not reported
Enforcement Responsible Person: Not reported
Enforcement Responsible Sub-Organization: Not reported
SEP Sequence Number: Not reported
SEP Expenditure Amount: Not reported
SEP Scheduled Completion Date: Not reported
SEP Actual Date: Not reported
SEP Defaulted Date: Not reported
SEP Type: Not reported
SEP Type Description: Not reported
Proposed Amount: Not reported
Final Monetary Amount: Not reported
Paid Amount: Not reported
Final Count: Not reported
Final Amount: Not reported

Found Violation: Yes
Agency Which Determined Violation: State
Violation Short Description: Generators - General
Date Violation was Determined: 1989-09-12 00:00:00.0
Actual Return to Compliance Date: 1989-10-16 00:00:00.0
Return to Compliance Qualifier: Observed
Violation Responsible Agency: State
Scheduled Compliance Date: Not reported
Enforcement Identifier: 001
Date of Enforcement Action: 1989-09-13 00:00:00.0
Enforcement Responsible Agency: State
Enforcement Docket Number: Not reported
Enforcement Attorney: Not reported
Corrective Action Component: No
Appeal Initiated Date: Not reported
Appeal Resolution Date: Not reported
Disposition Status Date: Not reported
Disposition Status: Not reported
Disposition Status Description: Not reported
Consent/Final Order Sequence Number: Not reported
Consent/Final Order Respondent Name: Not reported
Consent/Final Order Lead Agency: Not reported
Enforcement Type: WRITTEN INFORMAL
Enforcement Responsible Person: R2DEP
Enforcement Responsible Sub-Organization: Not reported
SEP Sequence Number: Not reported
SEP Expenditure Amount: Not reported
SEP Scheduled Completion Date: Not reported
SEP Actual Date: Not reported
SEP Defaulted Date: Not reported
SEP Type: Not reported
SEP Type Description: Not reported
Proposed Amount: Not reported
Final Monetary Amount: Not reported

SCOTT PRINTING CORP (Continued) **1000421463**

Paid Amount:	Not reported
Final Count:	Not reported
Final Amount:	Not reported
Found Violation:	No
Agency Which Determined Violation:	Not reported
Violation Short Description:	Not reported
Date Violation was Determined:	Not reported
Actual Return to Compliance Date:	Not reported
Return to Compliance Qualifier:	Not reported
Violation Responsible Agency:	Not reported
Scheduled Compliance Date:	Not reported
Enforcement Identifier:	Not reported
Date of Enforcement Action:	Not reported
Enforcement Responsible Agency:	Not reported
Enforcement Docket Number:	Not reported
Enforcement Attorney:	Not reported
Corrective Action Component:	Not reported
Appeal Initiated Date:	Not reported
Appeal Resolution Date:	Not reported
Disposition Status Date:	Not reported
Disposition Status:	Not reported
Disposition Status Description:	Not reported
Consent/Final Order Sequence Number:	Not reported
Consent/Final Order Respondent Name:	Not reported
Consent/Final Order Lead Agency:	Not reported
Enforcement Type:	Not reported
Enforcement Responsible Person:	Not reported
Enforcement Responsible Sub-Organization:	Not reported
SEP Sequence Number:	Not reported
SEP Expenditure Amount:	Not reported
SEP Scheduled Completion Date:	Not reported
SEP Actual Date:	Not reported
SEP Defaulted Date:	Not reported
SEP Type:	Not reported
SEP Type Description:	Not reported
Proposed Amount:	Not reported
Final Monetary Amount:	Not reported
Paid Amount:	Not reported
Final Count:	Not reported
Final Amount:	Not reported
Found Violation:	Yes
Agency Which Determined Violation:	State
Violation Short Description:	LDR - General
Date Violation was Determined:	1989-09-12 00:00:00.0
Actual Return to Compliance Date:	1989-12-11 00:00:00.0
Return to Compliance Qualifier:	Observed
Violation Responsible Agency:	State
Scheduled Compliance Date:	1989-12-21 00:00:00.0
Enforcement Identifier:	002
Date of Enforcement Action:	1989-11-21 00:00:00.0
Enforcement Responsible Agency:	EPA
Enforcement Docket Number:	Not reported
Enforcement Attorney:	Not reported
Corrective Action Component:	No
Appeal Initiated Date:	Not reported

SCOTT PRINTING CORP (Continued) **1000421463**

Appeal Resolution Date: Not reported
Disposition Status Date: Not reported
Disposition Status: Not reported
Disposition Status Description: Not reported
Consent/Final Order Sequence Number: Not reported
Consent/Final Order Respondent Name: Not reported
Consent/Final Order Lead Agency: Not reported
Enforcement Type: WRITTEN INFORMAL
Enforcement Responsible Person: R2JCS
Enforcement Responsible Sub-Organization: Not reported
SEP Sequence Number: Not reported
SEP Expenditure Amount: Not reported
SEP Scheduled Completion Date: Not reported
SEP Actual Date: Not reported
SEP Defaulted Date: Not reported
SEP Type: Not reported
SEP Type Description: Not reported
Proposed Amount: Not reported
Final Monetary Amount: Not reported
Paid Amount: Not reported
Final Count: Not reported
Final Amount: Not reported

Found Violation: Yes
Agency Which Determined Violation: State
Violation Short Description: Generators - General
Date Violation was Determined: 1989-09-12 00:00:00.0
Actual Return to Compliance Date: 1989-10-16 00:00:00.0
Return to Compliance Qualifier: Observed
Violation Responsible Agency: State
Scheduled Compliance Date: 1989-10-06 00:00:00.0
Enforcement Identifier: 001
Date of Enforcement Action: 1989-09-13 00:00:00.0
Enforcement Responsible Agency: State
Enforcement Docket Number: Not reported
Enforcement Attorney: Not reported
Corrective Action Component: No
Appeal Initiated Date: Not reported
Appeal Resolution Date: Not reported
Disposition Status Date: Not reported
Disposition Status: Not reported
Disposition Status Description: Not reported
Consent/Final Order Sequence Number: Not reported
Consent/Final Order Respondent Name: Not reported
Consent/Final Order Lead Agency: Not reported
Enforcement Type: WRITTEN INFORMAL
Enforcement Responsible Person: R2DEP
Enforcement Responsible Sub-Organization: Not reported
SEP Sequence Number: Not reported
SEP Expenditure Amount: Not reported
SEP Scheduled Completion Date: Not reported
SEP Actual Date: Not reported
SEP Defaulted Date: Not reported
SEP Type: Not reported
SEP Type Description: Not reported
Proposed Amount: Not reported
Final Monetary Amount: Not reported

SCOTT PRINTING CORP (Continued) **1000421463**

Paid Amount: Not reported
Final Count: Not reported
Final Amount: Not reported

Found Violation: Yes
Agency Which Determined Violation: EPA
Violation Short Description: Generators - General
Date Violation was Determined: 1993-04-02 00:00:00.0
Actual Return to Compliance Date: 1993-04-28 00:00:00.0
Return to Compliance Qualifier: Observed
Violation Responsible Agency: EPA
Scheduled Compliance Date: 1993-05-21 00:00:00.0
Enforcement Identifier: 000
Date of Enforcement Action: 1993-04-19 00:00:00.0
Enforcement Responsible Agency: EPA
Enforcement Docket Number: Not reported
Enforcement Attorney: R2
Corrective Action Component: No
Appeal Initiated Date: Not reported
Appeal Resolution Date: Not reported
Disposition Status Date: Not reported
Disposition Status: Not reported
Disposition Status Description: Not reported
Consent/Final Order Sequence Number:Not reported
Consent/Final Order Respondent Name: Not reported
Consent/Final Order Lead Agency: Not reported
Enforcement Type: WRITTEN INFORMAL
Enforcement Responsible Person: R2ERG
Enforcement Responsible Sub-Organization: RCB
SEP Sequence Number: Not reported
SEP Expenditure Amount: Not reported
SEP Scheduled Completion Date: Not reported
SEP Actual Date: Not reported
SEP Defaulted Date: Not reported
SEP Type: Not reported
SEP Type Description: Not reported
Proposed Amount: Not reported
Final Monetary Amount: Not reported
Paid Amount: Not reported
Final Count: Not reported
Final Amount: Not reported

Evaluation Action Summary:
Evaluation Date: 1989-09-12 00:00:00.0
Evaluation Responsible Agency: State
Found Violation: Yes
Evaluation Type Description: COMPLIANCE EVALUATION INSPECTION ON-SITE
Evaluation Responsible Person Identifier: R2DEP
Evaluation Responsible Sub-Organization: Not reported
Actual Return to Compliance Date: 1989-10-16 00:00:00.0
Scheduled Compliance Date: 1989-10-06 00:00:00.0
Date of Request: Not reported
Date Response Received: Not reported
Request Agency: Not reported
Former Citation: Not reported

Evaluation Date: 1989-09-12 00:00:00.0

SCOTT PRINTING CORP (Continued) **1000421463**

Evaluation Responsible Agency:	State
Found Violation:	Yes
Evaluation Type Description:	COMPLIANCE EVALUATION INSPECTION ON-SITE
Evaluation Responsible Person Identifier:	R2DEP
Evaluation Responsible Sub-Organization:	Not reported
Actual Return to Compliance Date:	1989-10-16 00:00:00.0
Scheduled Compliance Date:	Not reported
Date of Request:	Not reported
Date Response Received:	Not reported
Request Agency:	Not reported
Former Citation:	Not reported

Evaluation Date:	1989-10-16 00:00:00.0
Evaluation Responsible Agency:	State
Found Violation:	No
Evaluation Type Description:	COMPLIANCE SCHEDULE EVALUATION
Evaluation Responsible Person Identifier:	R2DEP
Evaluation Responsible Sub-Organization:	Not reported
Actual Return to Compliance Date:	Not reported
Scheduled Compliance Date:	Not reported
Date of Request:	Not reported
Date Response Received:	Not reported
Request Agency:	Not reported
Former Citation:	Not reported

Evaluation Date:	1989-09-12 00:00:00.0
Evaluation Responsible Agency:	State
Found Violation:	Yes
Evaluation Type Description:	COMPLIANCE EVALUATION INSPECTION ON-SITE
Evaluation Responsible Person Identifier:	R2DEP
Evaluation Responsible Sub-Organization:	Not reported
Actual Return to Compliance Date:	1989-10-16 00:00:00.0
Scheduled Compliance Date:	Not reported
Date of Request:	Not reported
Date Response Received:	Not reported
Request Agency:	Not reported
Former Citation:	Not reported

Evaluation Date:	1996-09-19 00:00:00.0
Evaluation Responsible Agency:	State
Found Violation:	No
Evaluation Type Description:	COMPLIANCE EVALUATION INSPECTION ON-SITE
Evaluation Responsible Person Identifier:	NJRA
Evaluation Responsible Sub-Organization:	M
Actual Return to Compliance Date:	Not reported
Scheduled Compliance Date:	Not reported
Date of Request:	Not reported
Date Response Received:	Not reported
Request Agency:	Not reported
Former Citation:	Not reported

Evaluation Date:	1989-09-12 00:00:00.0
Evaluation Responsible Agency:	State
Found Violation:	Yes
Evaluation Type Description:	COMPLIANCE EVALUATION INSPECTION ON-SITE
Evaluation Responsible Person Identifier:	R2DEP
Evaluation Responsible Sub-Organization:	Not reported

SCOTT PRINTING CORP (Continued) **1000421463**

Actual Return to Compliance Date:	1989-12-11 00:00:00.0
Scheduled Compliance Date:	1989-12-21 00:00:00.0
Date of Request:	Not reported
Date Response Received:	Not reported
Request Agency:	Not reported
Former Citation:	Not reported

Evaluation Date:	1989-09-12 00:00:00.0
Evaluation Responsible Agency:	State
Found Violation:	Yes
Evaluation Type Description:	COMPLIANCE EVALUATION INSPECTION ON-SITE
Evaluation Responsible Person Identifier:	R2DEP
Evaluation Responsible Sub-Organization:	Not reported
Actual Return to Compliance Date:	1989-10-16 00:00:00.0
Scheduled Compliance Date:	1989-10-06 00:00:00.0
Date of Request:	Not reported
Date Response Received:	Not reported
Request Agency:	Not reported
Former Citation:	Not reported

Evaluation Date:	1993-03-02 00:00:00.0
Evaluation Responsible Agency:	EPA
Found Violation:	Yes
Evaluation Type Description:	FOCUSED COMPLIANCE INSPECTION
Evaluation Responsible Person Identifier:	R2ERG
Evaluation Responsible Sub-Organization:	RCB
Actual Return to Compliance Date:	1993-04-28 00:00:00.0
Scheduled Compliance Date:	1993-05-21 00:00:00.0
Date of Request:	Not reported
Date Response Received:	Not reported
Request Agency:	Not reported
Former Citation:	Not reported

NJ ISRA:

Name:	SCOTT PRINTING CORP
Address:	190 BALDWIN AVENUE
City,State,Zip:	JERSEY CITY, NJ 08000
Pi Number:	025357
Action Number:	ISR930001
Title:	E92669 Scott Printing Corporat
Isra Trg: Finalized Date	Not reported
Start Date:	1995-01-30
Case Status:	NFA (No Further Action) HISTORIC
Case No:	E92669
Case Name:	Scott Printing Corporation
Trigger Type:	Cessation
Trigger Date:	1993-04-19

1646
NNE
1/4-1/2
0.292 mi.
1542 ft.

Actual:
34 ft.

Focus Map:
9

REPUBLIC CONTAINER CORP
1561 KENNEDY MEMORIAL BLVD
JERSEY CITY, NJ 07305

NJ HIST LUST **1000541348**
NJ UST **NJD986589992**
NJ NJEMS
NJ Release
RCRA NonGen / NLR
ICIS
US AIRS
NJ AIRS
NJ ISRA

LUST HIST:

Case ID:	93-11-11-1148
Lead Program Assigned:	Bureau of Underground Storage Tanks
Facility Status:	**Site Issued Letter of No Further Action for Area(s) Of Concern**
UST ID:	0060329
TMS Number:	C93-3935
Remedial Level:	Site has more than 1 area of concern or more than 1 media of concern.
Case Manager:	Stephen Tater
Facility Phone:	(609) 633-0580
No Further Action:	1/5/1996 0:00:00
RAW Approved:	Not reported
CEA:	Not reported
Date CEA Lifted:	Not reported
Dead Notice:	Not reported

UST:

Facility ID:	006032

Contact:

Owner Name:	Not Identified Not Identified
Organization:	Not Identified
Contact Type(UST Reg):	Facility Operator
Contact Address (UST Reg):	Not reported
Contact Address 2 (UST Reg):	Not reported
Conact City,St,Zip (UST Reg):	Not reported

Owner Name:	ANTHONY CASTROVINCI
Organization:	REPUBLIC CONTAINER CORP
Contact Type(UST Reg):	Tank Owner
Contact Address (UST Reg):	1561 KENNEDY BLVD
Contact Address 2 (UST Reg):	ATTN: ULHAUS KAMAT
Conact City,St,Zip (UST Reg):	Jersey City, NJ 073051798

Tanks:

Tank Id:	TANK-1
Tank Number:	0001
Tank Status:	**Removed**
Tank Status Date:	11/05/1993
Install Date:	01/01/1987
Tank Contents:	Heating Oil (No. 6)
Tank Size:	3000
Tank Compliance:	No
Overfill:	No
Compliance Monitoring?:	No
Overfill Protection:	No
Spill Containment:	No
Tank Wellhead Protection:	Not reported

REPUBLIC CONTAINER CORP (Continued) **1000541348**

Tank/Pipe Construction Type:	Tank Bare steel
Tank/Pipe Construction Type:	Pipe Bare steel
Tank/Pipe Monitor:	Pipe None
Tank/Pipe Monitor:	Tank Tightness Test

Tank Id:	TANK-2
Tank Number:	0002
Tank Status:	**Removed**
Tank Status Date:	11/05/1993
Install Date:	01/01/1987
Tank Contents:	Heating Oil (No. 6)
Tank Size:	15000
Tank Compliance:	No
Overfill:	No
Compliance Monitoring?:	No
Overfill Protection:	No
Spill Containment:	No
Tank Wellhead Protection:	Not reported
Tank/Pipe Construction Type:	Pipe Bare steel
Tank/Pipe Construction Type:	Tank Bare steel
Tank/Pipe Monitor:	Pipe Tightness Test
Tank/Pipe Monitor:	Tank None

Tank Id:	TANK-3
Tank Number:	0003
Tank Status:	**Removed**
Tank Status Date:	11/05/1993
Install Date:	01/01/1987
Tank Contents:	Heating Oil (No. 4)
Tank Size:	20000
Tank Compliance:	No
Overfill:	No
Compliance Monitoring?:	No
Overfill Protection:	No
Spill Containment:	No
Tank Wellhead Protection:	Not reported
Tank/Pipe Construction Type:	Pipe Bare steel
Tank/Pipe Construction Type:	Tank Bare steel
Tank/Pipe Monitor:	Pipe None
Tank/Pipe Monitor:	Tank Tightness Test

Tank Id:	TANK-4
Tank Number:	0004
Tank Status:	**Abandoned in Place**
Tank Status Date:	11/03/1993
Install Date:	01/01/1987
Tank Contents:	Medium Diesel Fuel (No. 2-D)
Tank Size:	3000
Tank Compliance:	No
Overfill:	No
Compliance Monitoring?:	No
Overfill Protection:	No
Spill Containment:	No
Tank Wellhead Protection:	Not reported

REPUBLIC CONTAINER CORP (Continued) **1000541348**

Tank/Pipe Construction Type: Tank Bare steel
Tank/Pipe Construction Type: Pipe Bare steel
Tank/Pipe Monitor: Pipe None
Tank/Pipe Monitor: Tank Tightness Test

NJEMS:

Name:	WALGREEN EASTERN CO INC
Address:	1561 KENNEDY BLVD
City,State,Zip:	JERSEY CITY, NJ 07305
Site Id:	195219
Municipality:	JERSEY CITY
Municipality Name From Spatial Overlay:	JERSEY CITY
GNIS Civil Code For Municipality:	885264
Municipal Code (NJ-1040):	0906
X Coord:	603106
Y Coord:	678618
Coord System:	NJ STATE PLANE (NAD83) - USFEET
Coord Type:	Exact Address Match
Coord Orign:	DEP-GIS
State Standard Numeric Code From Spatial Overlay:	0906
Unique Feature Number For Municipality From Spatial Overlay:	3401736000
Eleven Digit Hydrologic Unit Code From Spatial Overlay):	02030104010
Fourteen Digit Hydrologic Unit Code From Spatial Overlay:	02030104010020
Watershed Management Area Number From Spatial Overlay:	07
Watershed Management Area Name From Spatial Overlay:	Arthur Kill
Water Region Code From Spatial Overlay:	2
Water Region Name From Spatial Overlay:	Raritan
Sub Watershed Name From Overlay:	Newark Bay / Kill Van Kull (74d 07m 30s)
Watershed Name From Spatial Overlay:	Newark Bay / Kill Van Kull / Upr NY Bay

Name:	WALGREENS PHARMACY #6253
Address:	1561 KENNEDY BLVD
City,State,Zip:	JERSEY CITY, NJ 07305
Site Id:	532191
Municipality:	JERSEY CITY
Municipality Name From Spatial Overlay:	JERSEY CITY
GNIS Civil Code For Municipality:	885264
Municipal Code (NJ-1040):	0906
X Coord:	603106
Y Coord:	678618
Coord System:	NJ STATE PLANE (NAD83) - USFEET
Coord Type:	Exact Address Match
Coord Orign:	DEP-GIS
State Standard Numeric Code From Spatial Overlay:	0906
Unique Feature Number For Municipality From Spatial Overlay:	3401736000
Eleven Digit Hydrologic Unit Code From Spatial Overlay):	02030104010
Fourteen Digit Hydrologic Unit Code From Spatial Overlay:	02030104010020
Watershed Management Area Number From Spatial Overlay:	07
Watershed Management Area Name From Spatial Overlay:	Arthur Kill
Water Region Code From Spatial Overlay:	2
Water Region Name From Spatial Overlay:	Raritan
Sub Watershed Name From Overlay:	Newark Bay / Kill Van Kull (74d 07m 30s)
Watershed Name From Spatial Overlay:	Newark Bay / Kill Van Kull / Upr NY Bay

NJ Release:

Name:	REPUBLIC CONTAINER CO

REPUBLIC CONTAINER CORP (Continued) **1000541348**

Address:	1561 KENNEDY BLVD
City,State,Zip:	JERSEY CITY, NJ
Facility Type:	Industrial
Facility Phone:	201-333-2564
Incident Date:	11/05/1993
Incident Time:	Not reported
Trenton Dispatch Log Number:	19059
Case Number:	93-11-11-1148-08
Date Received:	11/11/1993
Nature of Incident:	Facility
Operator:	ROGER
Incident Type:	Not reported
Incident Location:	Not reported
Location:	Facility
Other Location:	Not reported
Contact Name:	Not reported
Caller Name:	REDACTED
Caller Title:	Not reported
Caller Address:	Not reported
Caller City,St,Zip:	Not reported
Caller Telephone:	Not reported
Substance(s):	OIL FUEL #6, DIESEL FUEL
Substance Type:	Liquid
Substance Identity:	Known
CAS Number:	Not reported
A310 Letter:	Yes
TCPA Chemical:	No
Hazrds Material:	Yes
COMU:	0906
Ref. Code:	101
Amt Released:	UNKNOWN
Contained:	Yes
Release Type:	Terminated
Release VE:	Not reported
Injuries:	No
Public Exposure:	No
Facility Evacuation:	No
Police at Scene:	No
Firemen at Scene:	No
Contamination of:	Land
Receiving Water:	Not reported
Status at Spill:	1-20,000 & 1-3,000 GALS USTS REMOVED SOIL CONTAMINATION DISCOVERED. CLEAN UP IS IN PROGRESS. TMS #C93-3935 & C93-4440
NJ Spill Date:	Not reported
NJ Spill Time:	Not reported
NJ Spill Name:	Not reported
NJ Spill Title:	Not reported
NJ Spill Phone:	Not reported
Other Date:	Not reported
Other Time:	Not reported
Other Name:	Not reported
Other Title:	Not reported
Other Telephone:	Not reported
Public Evacuation:	No
Assistance Requested:	No
Wind Direction/Speed:	Not reported
Local Municipality Notified:	Not reported

REPUBLIC CONTAINER CORP (Continued) **1000541348**

Local Municipality Name:	JERSEY CITY
Local Municipality Title:	CAPT NOVOBILSKI
Local Municipality Telephone:	201-547-4271
Local Municipality Date:	11/11/1993
Local Municipality Time:	1152
Incident Description:	L.U.S.T.
Incident Name:	Not reported
Incident Referred To:	DRPSR
Incident Region:	BFO-SA
Incident Telephone:	Faxed
Incident Date:	11/11/1993
Incident time:	Not reported
Incident ITM:	T
Comments: Not reported	
Date A310 Letter Printed:	Not reported
Date Local Authority Was Notified:	Not reported
Date Updated:	Not reported
Date Report Faxed to Local Authority:	Not reported
Local Authority Notification Date:	Not reported
Rep Receive Date:	Not reported
Reporter Type:	Not reported
Reporter Name:	Not reported
Reporter Title:	Not reported
Reporter Org:	Not reported
Reporter Address:	Not reported
Reporter City,St,Zip:	Not reported
Reporter County:	Not reported
Incident Status:	Not reported
Incident Category Source:	Not reported
Incident Source Name:	Not reported
Incident Source Address:	Not reported
Incident Source Address 2:	Not reported
Incident Source City,St,Zip:	Not reported
Incident Source County:	Not reported
DEP Requested:	Not reported
Confidential:	Not reported
Notify Type:	Not reported
Road Closed:	Not reported
Direction:	Not reported
Responsible Party:	Known
Responsible Party Name:	REPUBLIC CONTAINER C
Responsible Party Contact:	DANIELLE JONEJA
Responsible Party Title:	CONSULT
Responsible Party Phone:	201-333-2564
Responsible Party Street:	1561 KENNEDY BLVD
Responsible Party County:	HUDSON
Responsible Party City,St,Zip:	JERSEY CITY, NJ
Memo. Of Understanding:	Not reported
Drill/trng Exercise:	Not reported
Hazardous:	Not reported

Name:	SOLUCORP
Address:	1561 KENNEDY BLVD
City,State,Zip:	JERSEY CITY, NJ
Facility Type:	Industrial
Facility Phone:	201-368-7902
Incident Date:	07/11/1995

REPUBLIC CONTAINER CORP (Continued) **1000541348**

Incident Time:	1530
Trenton Dispatch Log Number:	10668
Case Number:	95-7-12-0905-07
Date Received:	07/12/1995
Nature of Incident:	Facility
Operator:	PAT
Incident Type:	Not reported
Incident Location:	Not reported
Location:	Facility
Other Location:	Not reported
Contact Name:	Not reported
Caller Name:	REDACTED
Caller Title:	Not reported
Caller Address:	Not reported
Caller City,St,Zip:	Not reported
Caller Telephone:	Not reported
Substance(s):	HYDROGEN SULFIDE
Substance Type:	Gas
Substance Identity:	Known
CAS Number:	7783064
A310 Letter:	Yes
TCPA Chemical:	Yes
Hazrds Material:	Yes
COMU:	0906
Ref. Code:	050
Amt Released:	UNKNOWN
Contained:	No
Release Type:	Terminated
Release VE:	Not reported
Injuries:	No
Public Exposure:	No
Facility Evacuation:	No
Police at Scene:	No
Firemen at Scene:	No
Contamination of:	Air
Receiving Water:	Not reported
Status at Spill:	SCRUBBER WENT OUT OF SERVICE CAUSING RELEASE FOR APPROX 5 MINUTES. UNIT SHUTDOWN. REPAIRS IN PROGRESS. NON EMERGENT.
NJ Spill Date:	Not reported
NJ Spill Time:	Not reported
NJ Spill Name:	Not reported
NJ Spill Title:	Not reported
NJ Spill Phone:	Not reported
Other Date:	Not reported
Other Time:	Not reported
Other Name:	Not reported
Other Title:	Not reported
Other Telephone:	Not reported
Public Evacuation:	No
Assistance Requested:	No
Wind Direction/Speed:	Not reported
Local Municipality Notified:	Not reported
Local Municipality Name:	JERSEY CITY
Local Municipality Title:	CAPT. CASHWELL
Local Municipality Telephone:	201-547-4271
Local Municipality Date:	07/12/1995
Local Municipality Time:	0910

REPUBLIC CONTAINER CORP (Continued) **1000541348**

Incident Description:	Equip Upset
Incident Name:	Not reported
Incident Referred To:	DRPE
Incident Region:	BRPV
Incident Telephone:	Faxed,Mailed
Incident Date:	07/12/1995
Incident time:	Not reported
Incident ITM:	B
Incident Name:	Not reported
Incident Referred To:	DRPSR
Incident Region:	HQ1
Incident Telephone:	Faxed
Incident Date:	1995-07-12 00:00:00
Incident Time:	Not reported
Incident ITM:	T
Comments:	Not reported
Date A310 Letter Printed:	Not reported
Date Local Authority Was Notified:	Not reported
Date Updated:	Not reported
Date Report Faxed to Local Authority:	Not reported
Local Authority Notification Date:	Not reported
Rep Receive Date:	Not reported
Reporter Type:	Not reported
Reporter Name:	Not reported
Reporter Title:	Not reported
Reporter Org:	Not reported
Reporter Address:	Not reported
Reporter City,St,Zip:	Not reported
Reporter County:	Not reported
Incident Status:	Not reported
Incident Category Source:	Not reported
Incident Source Name:	Not reported
Incident Source Address:	Not reported
Incident Source Address 2:	Not reported
Incident Source City,St,Zip:	Not reported
Incident Source County:	Not reported
DEP Requested:	Not reported
Confidential:	Not reported
Notify Type:	Not reported
Road Closed:	Not reported
Direction:	Not reported
Responsible Party:	Known
Responsible Party Name:	SOLUCORP
Responsible Party Contact:	NOEL SPINDLER
Responsible Party Title:	EXEC MGR
Responsible Party Phone:	201-368-7902
Responsible Party Street:	1561 KENNEDY BLVD
Responsible Party County:	HUDSON
Responsible Party City,St,Zip:	JERSEY CITY, NJ
Memo. Of Understanding:	Not reported
Drill/trng Exercise:	Not reported
Hazardous:	Not reported

RCRA NonGen / NLR:

Date Form Received by Agency:	2007-01-01 00:00:00.0
Handler Name:	REPUBLIC CONTAINER CORP
Handler Address:	1561 KENNEDY MEMORIAL BLVD

REPUBLIC CONTAINER CORP (Continued) **1000541348**

Handler City,State,Zip:	JERSEY CITY, NJ 07305
EPA ID:	NJD986589992
Contact Name:	CONRAD ZABINSKI
Contact Address:	KENNEDY MEMORIAL BLVD
Contact City,State,Zip:	JERSEY CITY, NJ 07305
Contact Telephone:	201-333-2564
Contact Fax:	Not reported
Contact Email:	Not reported
Contact Title:	Not reported
EPA Region:	02
Land Type:	Private
Federal Waste Generator Description:	Not a generator, verified
Non-Notifier:	Not reported
Biennial Report Cycle:	Not reported
Accessibility:	Not reported
Active Site Indicator:	Not reported
State District Owner:	NJ
State District:	NORTHERN
Mailing Address:	KENNEDY MEMORIAL BLVD
Mailing City,State,Zip:	JERSEY CITY, NJ 07305
Owner Name:	S WINIKOFF-P & R KOCH-J GELLMAN
Owner Type:	Private
Operator Name:	S WINIKOFF-P & R KOCH-J GELLMAN
Operator Type:	Private
Short-Term Generator Activity:	No
Importer Activity:	No
Mixed Waste Generator:	No
Transporter Activity:	No
Transfer Facility Activity:	No
Recycler Activity with Storage:	No
Small Quantity On-Site Burner Exemption:	No
Smelting Melting and Refining Furnace Exemption:	No
Underground Injection Control:	No
Off-Site Waste Receipt:	No
Universal Waste Indicator:	No
Universal Waste Destination Facility:	No
Federal Universal Waste:	No
Active Site Fed-Reg Treatment Storage and Disposal Facility:	Not reported
Active Site Converter Treatment storage and Disposal Facility:	Not reported
Active Site State-Reg Treatment Storage and Disposal Facility:	Not reported
Active Site State-Reg Handler:	---
Federal Facility Indicator:	Not reported
Hazardous Secondary Material Indicator:	NN
Sub-Part K Indicator:	Not reported
Commercial TSD Indicator:	No
Treatment Storage and Disposal Type:	Not reported
2018 GPRA Permit Baseline:	Not on the Baseline
2018 GPRA Renewals Baseline:	Not on the Baseline
Permit Renewals Workload Universe:	Not reported
Permit Workload Universe:	Not reported
Permit Progress Universe:	Not reported
Post-Closure Workload Universe:	Not reported
Closure Workload Universe:	Not reported
202 GPRA Corrective Action Baseline:	No
Corrective Action Workload Universe:	No
Subject to Corrective Action Universe:	No
Non-TSDFs Where RCRA CA has Been Imposed Universe:	No

REPUBLIC CONTAINER CORP (Continued) **1000541348**

TSDFs Potentially Subject to CA Under 3004 (u)/(v) Universe:	No
TSDFs Only Subject to CA under Discretionary Auth Universe:	No
Corrective Action Priority Ranking:	No NCAPS ranking
Environmental Control Indicator:	No
Institutional Control Indicator:	No
Human Exposure Controls Indicator:	N/A
Groundwater Controls Indicator:	N/A
Operating TSDF Universe:	Not reported
Full Enforcement Universe:	Not reported
Significant Non-Complier Universe:	No
Unaddressed Significant Non-Complier Universe:	No
Addressed Significant Non-Complier Universe:	No
Significant Non-Complier With a Compliance Schedule Universe:	No
Financial Assurance Required:	Not reported
Handler Date of Last Change:	2008-06-26 00:00:00.0
Recognized Trader-Importer:	No
Recognized Trader-Exporter:	No
Importer of Spent Lead Acid Batteries:	No
Exporter of Spent Lead Acid Batteries:	No
Recycler Activity Without Storage:	Not reported
Manifest Broker:	Not reported
Sub-Part P Indicator:	Not reported

Hazardous Waste Summary:

Waste Code:	D001
Waste Description:	IGNITABLE WASTE
Waste Code:	U019
Waste Description:	BENZENE (I,T)
Waste Code:	U037
Waste Description:	BENZENE, CHLORO- (OR) CHLOROBENZENE
Waste Code:	U044
Waste Description:	CHLOROFORM (OR) METHANE, TRICHLORO-

Handler - Owner Operator:

Owner/Operator Indicator:	Owner
Owner/Operator Name:	S WINIKOFF-P & R KOCH-J GELLMAN
Legal Status:	Private
Date Became Current:	Not reported
Date Ended Current:	Not reported
Owner/Operator Address:	10 PRISCILLA LANE
Owner/Operator City,State,Zip:	ENGLEWOOD CLIFFS, NJ 07632
Owner/Operator Telephone:	201-333-2564
Owner/Operator Telephone Ext:	Not reported
Owner/Operator Fax:	Not reported
Owner/Operator Email:	Not reported
Owner/Operator Indicator:	Owner
Owner/Operator Name:	S WINIKOFF-P & R KOCH-J GELLMAN
Legal Status:	Private
Date Became Current:	Not reported
Date Ended Current:	Not reported
Owner/Operator Address:	10 PRISCILLA LANE

REPUBLIC CONTAINER CORP (Continued) **1000541348**

Owner/Operator City,State,Zip: ENGLEWOOD CLIFFS, NJ 07632
Owner/Operator Telephone: 201-333-2564
Owner/Operator Telephone Ext: Not reported
Owner/Operator Fax: Not reported
Owner/Operator Email: Not reported

Owner/Operator Indicator: Operator
Owner/Operator Name: S WINIKOFF-P & R KOCH-J GELLMAN
Legal Status: Private
Date Became Current: Not reported
Date Ended Current: Not reported
Owner/Operator Address: 10 PRISCILLA LANE
Owner/Operator City,State,Zip: ENGLEWOOD CLIFFS, NJ 07632
Owner/Operator Telephone: 201-333-2564
Owner/Operator Telephone Ext: Not reported
Owner/Operator Fax: Not reported
Owner/Operator Email: Not reported

Historic Generators:
Receive Date: 2006-01-01 00:00:00.0
Handler Name: REPUBLIC CONTAINER CORP
Federal Waste Generator Description: Not a generator, verified
State District Owner: NJ
Large Quantity Handler of Universal Waste: No
Recognized Trader Importer: No
Recognized Trader Exporter: No
Spent Lead Acid Battery Importer: No
Spent Lead Acid Battery Exporter: No
Current Record: No
Non Storage Recycler Activity: Not reported
Electronic Manifest Broker: Not reported

Receive Date: 2007-01-01 00:00:00.0
Handler Name: REPUBLIC CONTAINER CORP
Federal Waste Generator Description: Not a generator, verified
State District Owner: NJ
Large Quantity Handler of Universal Waste: No
Recognized Trader Importer: No
Recognized Trader Exporter: No
Spent Lead Acid Battery Importer: No
Spent Lead Acid Battery Exporter: No
Current Record: Yes
Non Storage Recycler Activity: Not reported
Electronic Manifest Broker: Not reported

Receive Date: 1997-10-23 00:00:00.0
Handler Name: REPUBLIC CONTAINER CORP
Federal Waste Generator Description: Small Quantity Generator
State District Owner: NJ
Large Quantity Handler of Universal Waste: No
Recognized Trader Importer: No
Recognized Trader Exporter: No
Spent Lead Acid Battery Importer: No
Spent Lead Acid Battery Exporter: No
Current Record: No
Non Storage Recycler Activity: Not reported
Electronic Manifest Broker: Not reported

REPUBLIC CONTAINER CORP (Continued) **1000541348**

Receive Date: 1994-08-19 00:00:00.0
Handler Name: REPUBLIC CONTAINER CORP
Federal Waste Generator Description: Large Quantity Generator
State District Owner: NJ
Large Quantity Handler of Universal Waste: No
Recognized Trader Importer: No
Recognized Trader Exporter: No
Spent Lead Acid Battery Importer: No
Spent Lead Acid Battery Exporter: No
Current Record: No
Non Storage Recycler Activity: Not reported
Electronic Manifest Broker: Not reported

Receive Date: 1996-03-29 00:00:00.0
Handler Name: REPUBLIC CONTAINER CORP
Federal Waste Generator Description: Large Quantity Generator
State District Owner: NJ
Large Quantity Handler of Universal Waste: No
Recognized Trader Importer: No
Recognized Trader Exporter: No
Spent Lead Acid Battery Importer: No
Spent Lead Acid Battery Exporter: No
Current Record: No
Non Storage Recycler Activity: Not reported
Electronic Manifest Broker: Not reported

Receive Date: 1998-02-13 00:00:00.0
Handler Name: REPUBLIC CONTAINER
Federal Waste Generator Description: Large Quantity Generator
State District Owner: NJ
Large Quantity Handler of Universal Waste: No
Recognized Trader Importer: No
Recognized Trader Exporter: No
Spent Lead Acid Battery Importer: No
Spent Lead Acid Battery Exporter: No
Current Record: No
Non Storage Recycler Activity: Not reported
Electronic Manifest Broker: Not reported

List of NAICS Codes and Descriptions:
NAICS Code: 322211
NAICS Description: CORRUGATED AND SOLID FIBER BOX MANUFACTURING

Facility Has Received Notices of Violation:
Found Violation: No
Agency Which Determined Violation: Not reported
Violation Short Description: Not reported
Date Violation was Determined: Not reported
Actual Return to Compliance Date: Not reported
Return to Compliance Qualifier: Not reported
Violation Responsible Agency: Not reported
Scheduled Compliance Date: Not reported
Enforcement Identifier: Not reported
Date of Enforcement Action: Not reported
Enforcement Responsible Agency: Not reported
Enforcement Docket Number: Not reported

REPUBLIC CONTAINER CORP (Continued) **1000541348**

Enforcement Attorney: Not reported
Corrective Action Component: Not reported
Appeal Initiated Date: Not reported
Appeal Resolution Date: Not reported
Disposition Status Date: Not reported
Disposition Status: Not reported
Disposition Status Description: Not reported
Consent/Final Order Sequence Number: Not reported
Consent/Final Order Respondent Name: Not reported
Consent/Final Order Lead Agency: Not reported
Enforcement Type: Not reported
Enforcement Responsible Person: Not reported
Enforcement Responsible Sub-Organization: Not reported
SEP Sequence Number: Not reported
SEP Expenditure Amount: Not reported
SEP Scheduled Completion Date: Not reported
SEP Actual Date: Not reported
SEP Defaulted Date: Not reported
SEP Type: Not reported
SEP Type Description: Not reported
Proposed Amount: Not reported
Final Monetary Amount: Not reported
Paid Amount: Not reported
Final Count: Not reported
Final Amount: Not reported

Found Violation: No
Agency Which Determined Violation: Not reported
Violation Short Description: Not reported
Date Violation was Determined: Not reported
Actual Return to Compliance Date: Not reported
Return to Compliance Qualifier: Not reported
Violation Responsible Agency: Not reported
Scheduled Compliance Date: Not reported
Enforcement Identifier: Not reported
Date of Enforcement Action: Not reported
Enforcement Responsible Agency: Not reported
Enforcement Docket Number: Not reported
Enforcement Attorney: Not reported
Corrective Action Component: Not reported
Appeal Initiated Date: Not reported
Appeal Resolution Date: Not reported
Disposition Status Date: Not reported
Disposition Status: Not reported
Disposition Status Description: Not reported
Consent/Final Order Sequence Number: Not reported
Consent/Final Order Respondent Name: Not reported
Consent/Final Order Lead Agency: Not reported
Enforcement Type: Not reported
Enforcement Responsible Person: Not reported
Enforcement Responsible Sub-Organization: Not reported
SEP Sequence Number: Not reported
SEP Expenditure Amount: Not reported
SEP Scheduled Completion Date: Not reported
SEP Actual Date: Not reported
SEP Defaulted Date: Not reported
SEP Type: Not reported

REPUBLIC CONTAINER CORP (Continued) **1000541348**

SEP Type Description: Not reported
Proposed Amount: Not reported
Final Monetary Amount: Not reported
Paid Amount: Not reported
Final Count: Not reported
Final Amount: Not reported

Found Violation: Yes
Agency Which Determined Violation: EPA
Violation Short Description: Generators - General
Date Violation was Determined: 1997-09-08 00:00:00.0
Actual Return to Compliance Date: 1998-03-18 00:00:00.0
Return to Compliance Qualifier: Documented
Violation Responsible Agency: EPA
Scheduled Compliance Date: Not reported
Enforcement Identifier: 000
Date of Enforcement Action: 1998-02-18 00:00:00.0
Enforcement Responsible Agency: EPA
Enforcement Docket Number: Not reported
Enforcement Attorney: R2
Corrective Action Component: No
Appeal Initiated Date: Not reported
Appeal Resolution Date: Not reported
Disposition Status Date: Not reported
Disposition Status: Not reported
Disposition Status Description: Not reported
Consent/Final Order Sequence Number: Not reported
Consent/Final Order Respondent Name: Not reported
Consent/Final Order Lead Agency: Not reported
Enforcement Type: WRITTEN INFORMAL
Enforcement Responsible Person: R2THP
Enforcement Responsible Sub-Organization: RCB
SEP Sequence Number: Not reported
SEP Expenditure Amount: Not reported
SEP Scheduled Completion Date: Not reported
SEP Actual Date: Not reported
SEP Defaulted Date: Not reported
SEP Type: Not reported
SEP Type Description: Not reported
Proposed Amount: Not reported
Final Monetary Amount: Not reported
Paid Amount: Not reported
Final Count: Not reported
Final Amount: Not reported

Found Violation: Unknown
Agency Which Determined Violation: Not reported
Violation Short Description: Not reported
Date Violation was Determined: Not reported
Actual Return to Compliance Date: Not reported
Return to Compliance Qualifier: Not reported
Violation Responsible Agency: Not reported
Scheduled Compliance Date: Not reported
Enforcement Identifier: Not reported
Date of Enforcement Action: Not reported
Enforcement Responsible Agency: Not reported
Enforcement Docket Number: Not reported

REPUBLIC CONTAINER CORP (Continued) **1000541348**

Enforcement Attorney:	Not reported
Corrective Action Component:	Not reported
Appeal Initiated Date:	Not reported
Appeal Resolution Date:	Not reported
Disposition Status Date:	Not reported
Disposition Status:	Not reported
Disposition Status Description:	Not reported
Consent/Final Order Sequence Number:	Not reported
Consent/Final Order Respondent Name:	Not reported
Consent/Final Order Lead Agency:	Not reported
Enforcement Type:	Not reported
Enforcement Responsible Person:	Not reported
Enforcement Responsible Sub-Organization:	Not reported
SEP Sequence Number:	Not reported
SEP Expenditure Amount:	Not reported
SEP Scheduled Completion Date:	Not reported
SEP Actual Date:	Not reported
SEP Defaulted Date:	Not reported
SEP Type:	Not reported
SEP Type Description:	Not reported
Proposed Amount:	Not reported
Final Monetary Amount:	Not reported
Paid Amount:	Not reported
Final Count:	Not reported
Final Amount:	Not reported

Evaluation Action Summary:

Evaluation Date:	1995-03-24 00:00:00.0
Evaluation Responsible Agency:	State
Found Violation:	No
Evaluation Type Description:	CASE DEVELOPMENT INSPECTION
Evaluation Responsible Person Identifier:	NJBA
Evaluation Responsible Sub-Organization:	M
Actual Return to Compliance Date:	Not reported
Scheduled Compliance Date:	Not reported
Date of Request:	Not reported
Date Response Received:	Not reported
Request Agency:	Not reported
Former Citation:	Not reported

Evaluation Date:	1997-09-25 00:00:00.0
Evaluation Responsible Agency:	EPA
Found Violation:	No
Evaluation Type Description:	COMPLIANCE EVALUATION INSPECTION ON-SITE
Evaluation Responsible Person Identifier:	R2THP
Evaluation Responsible Sub-Organization:	RCB
Actual Return to Compliance Date:	Not reported
Scheduled Compliance Date:	Not reported
Date of Request:	Not reported
Date Response Received:	Not reported
Request Agency:	Not reported
Former Citation:	Not reported

Evaluation Date:	1997-09-08 00:00:00.0
Evaluation Responsible Agency:	EPA
Found Violation:	Yes
Evaluation Type Description:	COMPLIANCE EVALUATION INSPECTION ON-SITE

REPUBLIC CONTAINER CORP (Continued) **1000541348**

Evaluation Responsible Person Identifier:	R2THP
Evaluation Responsible Sub-Organization:	RCB
Actual Return to Compliance Date:	1998-03-18 00:00:00.0
Scheduled Compliance Date:	Not reported
Date of Request:	Not reported
Date Response Received:	Not reported
Request Agency:	Not reported
Former Citation:	Not reported

Evaluation Date:	1994-06-28 00:00:00.0
Evaluation Responsible Agency:	State
Found Violation:	Undetermined
Evaluation Type Description:	CASE DEVELOPMENT INSPECTION
Evaluation Responsible Person Identifier:	NJMS
Evaluation Responsible Sub-Organization:	M
Actual Return to Compliance Date:	Not reported
Scheduled Compliance Date:	Not reported
Date of Request:	Not reported
Date Response Received:	Not reported
Request Agency:	Not reported
Former Citation:	Not reported

ICIS:

Enforcement Action ID:	NJ000A0000340170041100003
FRS ID:	110000869365
Action Name:	REPUBLIC CONTAINER CORP 340170041100003
Facility Name:	REPUBLIC CONTAINER CORP
Facility Address:	1561 KENNEDY BLVD JERSEY CITY, NJ 08000
Enforcement Action Type:	Administrative Order
Facility County:	HUDSON
Program System Acronym:	AIR
Enforcement Action Forum Desc:	Administrative - Formal
EA Type Code:	SCAAAO
Facility SIC Code:	2653
Federal Facility ID:	Not reported
Latitude in Decimal Degrees:	40.6955
Longitude in Decimal Degrees:	-74.099341
Permit Type Desc:	Not reported
Program System Acronym:	NJ0000003401700411
Facility NAICS Code:	322211
Tribal Land Code:	Not reported

US AIRS MINOR:

Envid:	1000541348
Region Code:	02
Programmatic ID:	AIR NJ0000003401700411
Facility Registry ID:	110000869365
D and B Number:	Not reported
Primary SIC Code:	2653
NAICS Code:	322211
Default Air Classification Code:	MIN
Facility Type of Ownership Code:	POF
Air CMS Category Code:	Not reported

REPUBLIC CONTAINER CORP (Continued) **1000541348**

HPV Status: Not reported

US AIRS MINOR:
Region Code: 02
Programmatic ID: AIR NJ0000003401700411
Facility Registry ID: 110000869365
Air Operating Status Code: OPR
Default Air Classification Code: MIN
Air Program: State Implementation Plan for National Primary and Secondary Ambient Air Quality Standards
Activity Date: 1986-09-22 00:00:00
Activity Status Date: Not reported
Activity Group: Compliance Monitoring
Activity Type: Inspection/Evaluation
Activity Status: Not reported

Region Code: 02
Programmatic ID: AIR NJ0000003401700411
Facility Registry ID: 110000869365
Air Operating Status Code: OPR
Default Air Classification Code: MIN
Air Program: State Implementation Plan for National Primary and Secondary Ambient Air Quality Standards
Activity Date: 1991-09-20 00:00:00
Activity Status Date: Not reported
Activity Group: Compliance Monitoring
Activity Type: Inspection/Evaluation
Activity Status: Not reported

Region Code: 02
Programmatic ID: AIR NJ0000003401700411
Facility Registry ID: 110000869365
Air Operating Status Code: OPR
Default Air Classification Code: MIN
Air Program: State Implementation Plan for National Primary and Secondary Ambient Air Quality Standards
Activity Date: 1992-02-14 00:00:00
Activity Status Date: 1992-02-14 00:00:00
Activity Group: Enforcement Action
Activity Type: Administrative - Formal
Activity Status: Final Order Issued

AIRS:
Name: REPUBLIC CONTAINER CORP
Address: 1561 KENNEDY BOULEVARD
City,State,Zip: JERSEY CITY, NJ .
Emission Year: Not reported
Facility Number: 10351
NAICS Code: Not reported
Pollutant Name: Not reported
Tons/Year lbs/Year For Taps 1000 Tons/Year For CO2: Not reported
Tons/Season (5/1-9/30): Not reported
Lbs/Day Peak Ozone Season (6/1-8/31): Not reported
Lbs/Day Co-season (12/1-2/31): Not reported
Permit of Emission: PERMIT
X Coordinate: 603217
Y Coordinate: 678520
Coordinate Units: NJ State Plane (NAD83) - USFEET
Coordinate Type: GPS

REPUBLIC CONTAINER CORP (Continued) **1000541348**

Active Number:	PCP960001
Active Type Description:	Grandfathered Equipment
Document Status:	Terminated
Expiration Date:	12/31/2011
Active Flag:	N
NAICS Description:	Not reported
TPY of Fugitive Emissions:	Not reported
TPY of Non-Fugitive Emissions:	Not reported
Ozone Season Non-Fugitives:	Not reported
Ozone Season Fugitive:	Not reported
May Sep Fugitive QTY:	Not reported
May Sep Total QTY:	Not reported
Effective Start Date:	12/31/1996
Name:	REPUBLIC CONTAINER CORP
Address:	1561 KENNEDY BOULEVARD
City,State,Zip:	JERSEY CITY, NJ .
Emission Year:	Not reported
Facility Number:	10351
NAICS Code:	Not reported
Pollutant Name:	Not reported
Tons/Year lbs/Year For Taps 1000 Tons/Year For CO2:	Not reported
Tons/Season (5/1-9/30):	Not reported
Lbs/Day Peak Ozone Season (6/1-8/31):	Not reported
Lbs/Day Co-season (12/1-2/31):	Not reported
Permit of Emission:	PERMIT
X Coordinate:	603217
Y Coordinate:	678520
Coordinate Units:	NJ State Plane (NAD83) - USFEET
Coordinate Type:	GPS
Active Number:	PCP960004
Active Type Description:	Grandfathered Equipment
Document Status:	Terminated
Expiration Date:	12/31/2011
Active Flag:	N
NAICS Description:	Not reported
TPY of Fugitive Emissions:	Not reported
TPY of Non-Fugitive Emissions:	Not reported
Ozone Season Non-Fugitives:	Not reported
Ozone Season Fugitive:	Not reported
May Sep Fugitive QTY:	Not reported
May Sep Total QTY:	Not reported
Effective Start Date:	12/31/1996
Name:	REPUBLIC CONTAINER CORP
Address:	1561 KENNEDY BOULEVARD
City,State,Zip:	JERSEY CITY, NJ .
Emission Year:	Not reported
Facility Number:	10351
NAICS Code:	Not reported
Pollutant Name:	Not reported
Tons/Year lbs/Year For Taps 1000 Tons/Year For CO2:	Not reported
Tons/Season (5/1-9/30):	Not reported
Lbs/Day Peak Ozone Season (6/1-8/31):	Not reported
Lbs/Day Co-season (12/1-2/31):	Not reported
Permit of Emission:	PERMIT
X Coordinate:	603217

REPUBLIC CONTAINER CORP (Continued) **1000541348**

Y Coordinate:	678520
Coordinate Units:	NJ State Plane (NAD83) - USFEET
Coordinate Type:	GPS
Active Number:	PCP960003
Active Type Description:	Construction of New Source
Document Status:	Terminated
Expiration Date:	08/30/2003
Active Flag:	N
NAICS Description:	Not reported
TPY of Fugitive Emissions:	Not reported
TPY of Non-Fugitive Emissions:	Not reported
Ozone Season Non-Fugitives:	Not reported
Ozone Season Fugitive:	Not reported
May Sep Fugitive QTY:	Not reported
May Sep Total QTY:	Not reported
Effective Start Date:	08/30/1983

Name:	REPUBLIC CONTAINER CORP
Address:	1561 KENNEDY BOULEVARD
City,State,Zip:	JERSEY CITY, NJ .
Emission Year:	Not reported
Facility Number:	10351
NAICS Code:	Not reported
Pollutant Name:	Not reported
Tons/Year lbs/Year For Taps 1000 Tons/Year For CO2:	Not reported
Tons/Season (5/1-9/30):	Not reported
Lbs/Day Peak Ozone Season (6/1-8/31):	Not reported
Lbs/Day Co-season (12/1-2/31):	Not reported
Permit of Emission:	PERMIT
X Coordinate:	603217
Y Coordinate:	678520
Coordinate Units:	NJ State Plane (NAD83) - USFEET
Coordinate Type:	GPS
Active Number:	PCP960002
Active Type Description:	Construction of New Source
Document Status:	Terminated
Expiration Date:	08/01/2003
Active Flag:	N
NAICS Description:	Not reported
TPY of Fugitive Emissions:	Not reported
TPY of Non-Fugitive Emissions:	Not reported
Ozone Season Non-Fugitives:	Not reported
Ozone Season Fugitive:	Not reported
May Sep Fugitive QTY:	Not reported
May Sep Total QTY:	Not reported
Effective Start Date:	08/01/1983

NJ ISRA:

Name:	REPUBLIC CONTAINER CORP
Address:	1561-81 KENNEDY BOULEVARD
City,State,Zip:	JERSEY CITY, NJ 08000
Pi Number:	006032
Action Number:	ISR960001
Title:	E90953 Republic Container Corp
Isra Trg: Finalized Date	Not reported
Start Date:	1998-11-05
Case Status:	NFA-E (Entire Site) HISTORIC

REPUBLIC CONTAINER CORP (Continued) **1000541348**

Case No:	E90953
Case Name:	Republic Container Corporation
Trigger Type:	Business Sale
Trigger Date:	1991-04-08
Name:	REPUBLIC CONTAINER CORP
Address:	1561-81 KENNEDY BOULEVARD
City,State,Zip:	JERSEY CITY, NJ 08000
Pi Number:	006032
Action Number:	ISR960001
Title:	E90953 Republic Container Corp
Isra Trg: Finalized Date	Not reported
Start Date:	1998-11-05
Case Status:	NFA-E (Entire Site) HISTORIC
Case No:	E90953
Case Name:	Republic Container Corporation
Trigger Type:	Property Sale
Trigger Date:	1991-04-08
Name:	REPUBLIC CONTAINER CORP
Address:	1561 KENNEDY BOULEVARD
City,State,Zip:	JERSEY CITY, NJ 08000
Pi Number:	006032
Action Number:	ISR990001
Title:	E99345 Republic Container Corp
Isra Trg: Finalized Date	Not reported
Start Date:	1999-07-29
Case Status:	NFA-A (Area of Concern) HISTORIC
Case No:	E99345
Case Name:	Republic Container Corporation
Trigger Type:	Not reported
Trigger Date:	Not reported

1647
NW
1/4-1/2
0.323 mi.
1703 ft.

DOTTO REPRODUCTIONS
178 OCEAN AVENUE
JERSEY CITY, NJ 07305

NJ ISRA **S107586386**
N/A

Actual:
59 ft.

Focus Map:
9

NJ ISRA:

Name:	DOTTO REPRODUCTIONS
Address:	178 OCEAN AVENUE
City,State,Zip:	JERSEY CITY, NJ 07305
Pi Number:	G000012626
Action Number:	ISR910002
Title:	E91208 Dotto Reproductions Inc
Isra Trg: Finalized Date	Not reported
Start Date:	1991-06-24
Case Status:	NFA (No Further Action) HISTORIC
Case No:	E91208
Case Name:	Dotto Reproductions Incorporated
Trigger Type:	Cessation
Trigger Date:	1991-05-20

1648
WNW
1/4-1/2
0.325 mi.
1718 ft.

DOHRMAN PRINTING CO
47 MILL RD
JERSEY CITY, NJ 07302

NJ UST
FINDS
NJ ISRA

1007006155
N/A

Actual:
60 ft.

Focus Map:
5

UST:
Facility ID: G000015248

Contact:
Owner Name: EDWARD JONES
Organization: MERCER MILL ASSOCIATES
Contact Type(UST Reg): Facility Operator
Contact Address (UST Reg): 645 MT PLEASANT AVE
Contact Address 2 (UST Reg): Not reported
Conact City,St,Zip (UST Reg): West Orange, NJ 07052

Owner Name: EDWARD JONES
Organization: MERCER MILL ASSOCIATES
Contact Type(UST Reg): Tank Owner
Contact Address (UST Reg): 645 MT PLEASANT AVE
Contact Address 2 (UST Reg): Not reported
Conact City,St,Zip (UST Reg): West Orange, NJ 07052

Tanks:
Tank Id: TANK-3
Tank Number: 1
Tank Status: Removed
Tank Status Date: 10/31/2003
Install Date: 01/01/1944
Tank Contents: Leaded Gasoline
Tank Size: 2000
Tank Compliance: No
Overfill: Not reported
Compliance Monitoring?: No
Overfill Protection: Not reported
Spill Containment: Not reported
Tank Wellhead Protection: Not reported
Tank/Pipe Construction Type: Pipe Other
Tank/Pipe Construction Type: Tank Other
Tank/Pipe Monitor: Pipe None
Tank/Pipe Monitor: Tank None

FINDS:
Registry ID: 110030506432

Click Here:

Environmental Interest/Information System:
NJ-NJEMS (New Jersey - New Jersey Environmental Management System).
The Department of Environmental Protection (NJDEP) manages large databases of environmental information in this integrated system.

Click this hyperlink while viewing on your computer to access additional FINDS: detail in the EDR Site Report.

NJ ISRA:
Name: DOHRMAN PRINTING COMPANY

DOHRMAN PRINTING CO (Continued) **1007006155**

Address:	435 MERCER STREET
City,State,Zip:	JERSEY CITY, NJ 07302
Pi Number:	G000015248
Action Number:	ISR920002
Title:	E92648 Dohrman Printing Compan
Isra Trg: Finalized Date	Not reported
Start Date:	1993-03-10
Case Status:	NFA (No Further Action) HISTORIC
Case No:	E92648
Case Name:	Dohrman Printing Company
Trigger Type:	Property Sale
Trigger Date:	1993-02-16

1649
NNE
1/4-1/2
0.329 mi.
1738 ft.

SIMPLEX CEILING CORPORATION
50 HARRISON STREET
HOBOKEN CITY, NJ 07030

NJ Release **S107083963**
NJ SPILLS **N/A**
NJ ISRA

Actual:
5 ft.

Focus Map:
2

NJ Release:

Name:	Not reported
Address:	50 HARRISON ST
City,State,Zip:	HOBOKEN CITY, NJ
Facility Type:	Industrial
Facility Phone:	Not reported
Incident Date:	08/25/2004
Incident Time:	Not reported
Trenton Dispatch Log Number:	110574
Case Number:	04-08-25-1549-55
Date Received:	08/25/2004
Nature of Incident:	Not reported
Operator:	Not reported
Incident Type:	Odors
Incident Location:	IN THE AREA
Location:	Not reported
Other Location:	Not reported
Contact Name:	Not reported
Caller Name:	Not reported
Caller Title:	Not reported
Caller Address:	Not reported
Caller City,St,Zip:	Not reported
Caller Telephone:	Not reported
Substance(s):	Not reported
Substance Type:	Not reported
Substance Identity:	Not reported
CAS Number:	Not reported
A310 Letter:	Not reported
TCPA Chemical:	Not reported
Hazrds Material:	Not reported
COMU:	Not reported
Ref. Code:	Not reported
Amt Released:	Not reported
Contained:	Not reported
Release Type:	Not reported
Release VE:	Not reported
Injuries:	No
Public Exposure:	No
Facility Evacuation:	No

SIMPLEX CEILING CORPORATION (Continued) **S107083963**

Police at Scene:	No
Firemen at Scene:	No
Contamination of:	Not reported
Receiving Water:	Not reported
Status at Spill:	Not reported
NJ Spill Date:	Not reported
NJ Spill Time:	Not reported
NJ Spill Name:	Not reported
NJ Spill Title:	Not reported
NJ Spill Phone:	Not reported
Other Date:	Not reported
Other Time:	Not reported
Other Name:	Not reported
Other Title:	Not reported
Other Telephone:	Not reported
Public Evacuation:	No
Assistance Requested:	Not reported
Wind Direction/Speed:	Not reported
Local Municipality Notified:	Not reported
Local Municipality Name:	Not reported
Local Municipality Title:	Not reported
Local Municipality Telephone:	Not reported
Local Municipality Date:	Not reported
Local Municipality Time:	Not reported
Incident Description:	Not reported
Incident Name:	Not reported
Incident Referred To:	Not reported
Incident Region:	Not reported
Incident Telephone:	Not reported
Incident Date:	Not reported
Incident time:	Not reported
Incident ITM:	Not reported
Comments: Not reported	
Date A310 Letter Printed:	Not reported
Date Local Authority Was Notified:	Not reported
Date Updated:	Not reported
Date Report Faxed to Local Authority:	Not reported
Local Authority Notification Date:	Not reported
Rep Receive Date:	08/25/2004
Reporter Type:	Citizen Complaint
Reporter Name:	REDACTED
Reporter Title:	REDACTED
Reporter Org:	REDATED
Reporter Address:	Not reported
Reporter City,St,Zip:	Not reported
Reporter County:	Not reported
Incident Status:	Continuous
Incident Category Source:	Other
Incident Source Name:	Not reported
Incident Source Address:	38 JACKSON ST
Incident Source Address 2:	Not reported
Incident Source City,St,Zip:	Hoboken City, NJ
Incident Source County:	Hudson
DEP Requested:	No
Confidential:	Not reported
Notify Type:	Not reported
Road Closed:	No

SIMPLEX CEILING CORPORATION (Continued) **S107083963**

Direction:	Not reported
Responsible Party:	Not reported
Responsible Party Name:	Not reported
Responsible Party Contact:	Not reported
Responsible Party Title:	Not reported
Responsible Party Phone:	Not reported
Responsible Party Street:	Not reported
Responsible Party County:	Not reported
Responsible Party City,St,Zip:	Not reported
Memo. Of Understanding:	Not reported
Drill/trng Exercise:	Not reported
Hazardous:	Not reported

NJ SPILL:

Name:	Not reported
Address:	50 HARRISON ST
City,State,Zip:	HOBOKEN CITY, NJ 07030
Trenton Dispatch Log Number:	766366
Case Number:	20-09-03-1005-40
Notify Type:	Not reported
Date Received:	09/03/2020
Location:	Not reported
Other Location:	Not reported
Incident Date:	09/02/2020
Incident Time:	Not reported
A310 Letter:	Not reported
Ref. Code:	Not reported
COMU:	Not reported
CAS Number:	Not reported
Hazardous:	Not reported
Incident Location:	HOBOKEN BUISNESS CENTER
Facility Type:	Commercial
Facility Phone:	Not reported
Substance(s):	Not reported
Substance Type:	Not reported
Substance Identity:	Not reported
TCPA Chemical:	Not reported
Hazrds Material:	Not reported
Amnt Released:	Not reported
Release VE:	Not reported
Contained:	Not reported
Release Type:	Not reported
Incident Desc:	Not reported
Status at Spill:	Not reported
NJ Spill Date:	Not reported
NJ Spill Time:	Not reported
NJ Spill Name:	Not reported
NJ Spill Title:	Not reported
NJ Spill Phone:	Not reported
Other Date:	Not reported
Other Time:	Not reported
Other Name:	Not reported
Other Title:	Not reported
Other Phone:	Not reported
Injuries:	No
Public Exposure:	No
Road Closed:	Not reported

SIMPLEX CEILING CORPORATION (Continued) **S107083963**

Facility Evacuation:	No
Receiving Water:	Not reported
Public Evacuation:	No
Police at Scene:	No
Firemen at Scene:	No
Contamination of:	Not reported
Nature of Incident:	Not reported
Wind Direction/Speed:	Not reported
Assistance Requested:	Not reported
Memo. Of Understanding:	Not reported
Drill/trng Exercise:	Not reported
Operator:	Not reported
Contact Name:	GREG DELLAQUILA
Caller Name:	Not reported
Caller Title:	Not reported
Caller Address:	Not reported
Caller City,St,Zip:	Not reported
Caller Phone:	Not reported
Responsible Party:	Not reported
Responsible Party Name:	Not reported
Responsible Party Contact:	Not reported
Responsible Party Title:	Not reported
Responsible Party Telphone:	Not reported
Responsible Party Street:	Not reported
Responsible Party Municipality:	Not reported
Responsible Party State:	Not reported
Responsible Party Zip:	Not reported
Responsible City,St,Zip:	Not reported
Responsible Party County:	Not reported
Local Municipality:	Not reported
Local Municipality Name:	Not reported
Local Municipality Title:	Not reported
Local Municipality Phone:	Not reported
Local Municipality Date:	Not reported
Local Municipality Time:	Not reported
Incident Name:	Not reported
Incident Referred To:	Not reported
Incident Region:	Not reported
Incident Phone:	Not reported
Incident Date:	Not reported
Comments: Not reported	
Date A310 Letter Printed:	Not reported
Date Local Authority Was Notified:	Not reported
Date Update:	Not reported
Date Report Faxed to Local Authority:	Not reported
Local Authority Notification Date:	Not reported
Reporter Name:	REDACTED
Reporter Type:	Other
Rep Received Date:	09/03/2020
Reporter Title:	REDACTED
Reporter Orgzn:	REDATED
Reporter Address:	Not reported
Reporter City,St,Zip:	Not reported
Reporter County:	Not reported
Incident Type:	Spill
Incident Status:	Terminated
Incident Source Category:	Other

SIMPLEX CEILING CORPORATION (Continued) **S107083963**

Incident Source Name:	JDA HOBOKEN BUSINESS CENTER LLC
Incident Source Address:	50 HARRISON ST STE 101
Incident Source Address 2:	Not reported
Incident Source City,St,Zip:	Hoboken City, NJ 07030
Incident Source County:	Hudson
DEP Requested:	No
Confidential:	Not reported

NJ ISRA:

Name:	SIMPLEX CEILING CORPORATION
Address:	50 HARRISON STREET
City,State,Zip:	HOBOKEN CITY, NJ 07030
Pi Number:	G000007308
Action Number:	ISR890002
Title:	E89087 Simplex Ceiling Corpora
Isra Trg: Finalized Date	Not reported
Start Date:	1989-11-30
Case Status:	NFA (No Further Action) HISTORIC
Case No:	E89087
Case Name:	Simplex Ceiling Corporation
Trigger Type:	Cessation
Trigger Date:	1989-07-24

Name:	SIMPLEX CEILING CORPORATION
Address:	50 HARRISON STREET
City,State,Zip:	HOBOKEN CITY, NJ 07030
Pi Number:	G000007308
Action Number:	ISR920002
Title:	E92543 Fashion Express Cutting
Isra Trg: Finalized Date	Not reported
Start Date:	1993-03-04
Case Status:	NFA (No Further Action) HISTORIC
Case No:	E92543
Case Name:	Fashion Express Cutting Company
Trigger Type:	Cessation
Trigger Date:	1993-01-05

Name:	SIMPLEX CEILING CORPORATION
Address:	50 HARRISON STREET
City,State,Zip:	HOBOKEN CITY, NJ 07030
Pi Number:	G000007308
Action Number:	ISR920002
Title:	E92543 Fashion Express Cutting
Isra Trg: Finalized Date	Not reported
Start Date:	1993-03-04
Case Status:	NFA (No Further Action) HISTORIC
Case No:	E92543
Case Name:	Fashion Express Cutting Company
Trigger Type:	Foreclosure
Trigger Date:	1993-01-05

Name:	SIMPLEX CEILING CORPORATION
Address:	50 HARRISON STREET
City,State,Zip:	HOBOKEN CITY, NJ 07030
Pi Number:	G000007308
Action Number:	ISR920002
Title:	E92543 Fashion Express Cutting

SIMPLEX CEILING CORPORATION (Continued) **S107083963**

Isra Trg: Finalized Date	Not reported
Start Date:	1993-03-04
Case Status:	NFA (No Further Action) HISTORIC
Case No:	E92543
Case Name:	Fashion Express Cutting Company
Trigger Type:	Property Sale
Trigger Date:	1993-01-05

Name:	SIMPLEX CEILING CORPORATION
Address:	50 HARRISON STREET
City,State,Zip:	HOBOKEN CITY, NJ 07030
Pi Number:	G000007308
Action Number:	ISR920004
Title:	E92635 Screen Classics Incorpo
Isra Trg: Finalized Date	Not reported
Start Date:	1993-03-04
Case Status:	NFA (No Further Action) HISTORIC
Case No:	E92635
Case Name:	Screen Classics Incorporated
Trigger Type:	Cessation
Trigger Date:	1993-01-05

Name:	SIMPLEX CEILING CORPORATION
Address:	50 HARRISON STREET
City,State,Zip:	HOBOKEN CITY, NJ 07030
Pi Number:	G000007308
Action Number:	ISR920004
Title:	E92635 Screen Classics Incorpo
Isra Trg: Finalized Date	Not reported
Start Date:	1993-03-04
Case Status:	NFA (No Further Action) HISTORIC
Case No:	E92635
Case Name:	Screen Classics Incorporated
Trigger Type:	Foreclosure
Trigger Date:	1993-01-05

Name:	SIMPLEX CEILING CORPORATION
Address:	50 HARRISON STREET
City,State,Zip:	HOBOKEN CITY, NJ 07030
Pi Number:	G000007308
Action Number:	ISR920004
Title:	E92635 Screen Classics Incorpo
Isra Trg: Finalized Date	Not reported
Start Date:	1993-03-04
Case Status:	NFA (No Further Action) HISTORIC
Case No:	E92635
Case Name:	Screen Classics Incorporated
Trigger Type:	Property Sale
Trigger Date:	1993-01-05

Name:	SIMPLEX CEILING CORPORATION
Address:	50 HARRISON STREET
City,State,Zip:	HOBOKEN CITY, NJ 07030
Pi Number:	G000007308
Action Number:	ISR920006
Title:	E92636 Fashion Square Inc/Numb
Isra Trg: Finalized Date	Not reported

SIMPLEX CEILING CORPORATION (Continued) **S107083963**

Start Date:	1993-03-04
Case Status:	NFA (No Further Action) HISTORIC
Case No:	E92636
Case Name:	Fashion Square Inc/Numbers Incorporated
Trigger Type:	Cessation
Trigger Date:	1993-01-05
Name:	SIMPLEX CEILING CORPORATION
Address:	50 HARRISON STREET
City,State,Zip:	HOBOKEN CITY, NJ 07030
Pi Number:	G000007308
Action Number:	ISR920006
Title:	E92636 Fashion Square Inc/Numb
Isra Trg: Finalized Date	Not reported
Start Date:	1993-03-04
Case Status:	NFA (No Further Action) HISTORIC
Case No:	E92636
Case Name:	Fashion Square Inc/Numbers Incorporated
Trigger Type:	Foreclosure
Trigger Date:	1993-01-05
Name:	SIMPLEX CEILING CORPORATION
Address:	50 HARRISON STREET
City,State,Zip:	HOBOKEN CITY, NJ 07030
Pi Number:	G000007308
Action Number:	ISR920006
Title:	E92636 Fashion Square Inc/Numb
Isra Trg: Finalized Date	Not reported
Start Date:	1993-03-04
Case Status:	NFA (No Further Action) HISTORIC
Case No:	E92636
Case Name:	Fashion Square Inc/Numbers Incorporated
Trigger Type:	Property Sale
Trigger Date:	1993-01-05

1650 SSE 1/4-1/2 0.334 mi. 1765 ft.

UNITED SWEATER MILLS
111 PORT JERSEY BLVD
JERSEY CITY, NJ 07305

NJ UST **U004069040**
NJ BROWNFIELDS **N/A**
NJ ISRA

Actual: 6 ft.

Focus Map: 13

UST:

Facility ID:	G000014650

Contact:

Owner Name:	LESLIE LANNE
Organization:	RREEF MANAGEMENT CO
Contact Type(UST Reg):	Facility Operator
Contact Address (UST Reg):	433 HACKENSACK AVE
Contact Address 2 (UST Reg):	7TH FL
Conact City,St,Zip (UST Reg):	Hackensack, NJ 07601
Owner Name:	DAVID NENNER
Organization:	RARZ III PORT JERSEY NJ ORS INC
Contact Type(UST Reg):	Tank Owner
Contact Address (UST Reg):	433 HACKENSACK AVE
Contact Address 2 (UST Reg):	7TH FL

UNITED SWEATER MILLS (Continued) **U004069040**

Conact City,St,Zip (UST Reg): Hackensack, NJ 07601

Tanks:

Tank Id:	TANK-7
Tank Number:	0001
Tank Status:	**Removed**
Tank Status Date:	02/01/2007
Install Date:	01/01/1988
Tank Contents:	Heating Oil (No. 2)
Tank Size:	12000
Tank Compliance:	No
Overfill:	Not reported
Compliance Monitoring?:	No
Overfill Protection:	Not reported
Spill Containment:	Not reported
Tank Wellhead Protection:	Not reported
Tank/Pipe Construction Type:	Tank Bare steel
Tank/Pipe Construction Type:	Pipe Bare steel
Tank/Pipe Monitor:	Pipe None
Tank/Pipe Monitor:	Tank In-tank(automatic)monitoring
Tank/Pipe Monitor:	Tank Inventory Control
Tank/Pipe Monitor:	Tank Manual Tank Gauging

BROWNFIELDS:

Name:	CAYRE GROUP WAREHOUSE
Address:	111 PORT JERSEY BLVD
City,State,Zip:	JERSEY CITY, JERSEY CITY 07305
Price:	Not reported
Assessed Value:	Not reported
Property Size:	Unknown
Annual Taxes:	Not reported
Representative Address:	Not reported
Representative City/State/Zip:	Not reported
Submitter Name:	Not reported
Submitter Address1:	Not reported
Submitter Address2:	Not reported
Submitter City:	Not reported
Submitter State:	Not reported
Submitter Zip:	Not reported
Submitter Email:	Not reported
Submitter Phone:	Not reported
Transaction Type:	Not reported
Transfer Type:	Not reported
Site Number:	7105
X Coordinate:	604951
Y Coordinate:	672895
Coord:	604951:672895
AutoID:	Not reported
Ownership Type:	unknown
Ownership:	DEP Case
PStatus:	DEP Case
PI Number:	G000014650
Owner Name:	ROBERT CAYRE
Owner Address + Owner Street:	1407 BROADWAY
Owner City:	NRE YORK

UNITED SWEATER MILLS (Continued) **U004069040**

Owner State:	NY
Owner Zip Code:	71406
Owner County:	Not reported
Owner Phone:	9999999999
Owner Fax:	9999999999
Owner Email:	Not reported
Owner Organization:	S.J.K. URBAN RENEWAL ASSOC L.P.
Authorized Representative:	Not reported
Auth Rep Relation to Owner:	Not reported
Municipal Contact Name:	Not reported
Municipal Contact Street:	Not reported
Municipal Contact City:	Not reported
Municipal Contact State:	Not reported
Municipal Contact Zip Code:	Not reported
Municipal Contact Phone:	9999999999
Municipal Contact Fax:	9999999999
Municipal Contact Email:	Not reported
Department:	Not reported
Municipal Contact Title:	Not reported
Contact Relation to Owner:	Not reported
Current Zoning:	Not reported
Proposed Zoning:	Not reported
Copy of Title Insurance:	Not reported
Block:	Not reported
Lot:	Not reported
Development Plan Completed:	Unknown
Market Study Completed:	Unknown
Current Activity:	Not reported
Current Operations:	Not reported
Prior Operations:	Not reported
Deed Restrictions:	Unknown
Easements:	Unknown
Buildings:	Not reported
Condition of Buildings:	Not reported
Square Footage:	Not reported
Total Buildable Space:	Not reported
Lease Price:	Not reported
Tax Certificate:	Unknown
Tax Lien:	Unknown
Other Liens/Judgements:	No
Traffic Study:	Unknown
Road Access:	Not reported
Waterfront Access:	Unknown
Airport Access:	Unknown
Public Transportation Access:	Unknown
Major Highway Name:	Not reported
Major Highway Interchange:	Not reported
Major Highway Miles Away:	Not reported
Local Highway Name:	Not reported
Local Highway Interchange:	Not reported
Local Highway Miles Away:	Not reported
Rail Type:	Not reported
Rail Name:	Not reported
Rail Station:	Not reported
Rail Miles Away:	Not reported
Public Water:	Unknown
Electric:	Unknown

UNITED SWEATER MILLS (Continued) **U004069040**

Gas:	Unknown
Public Sewer:	Unknown
Telephone:	Unknown
Cable:	Unknown
Fiber Optics:	Unknown
Wetlands:	No
Sensitive Ecosystems/Habitats:	No
Endangered Species:	No
Historic/Archeological Site:	No
100 Year Flood Plain:	No
500 Year Flood Plain:	No
Environmental Report Copies:	Yes
List Containing Site:	Not reported
Preliminary Assessment:	No
Site Investigation:	No
Remedial Investigation:	No
Remedial Action Workplan:	No
Voluntary Cleanup Program:	No
Environmental Litigation:	No
Remediation In Progress:	Yes
Remediation Estimated Complete Date:	Not reported
Regulatory sign-off:	No
Regulatory Sign-Off Description:	Not reported
Other Incentives:	No
Low Interest Rates:	No
HDSRF Grants:	No
TIF:	No
HDSRF Loans:	No
USA Loans:	No
USA Grants:	No
Designated Redevelopment Area:	No
Environmental Opportunity Zone:	No
Tax Rebate or Abatement:	No
Empowerment Zone (Federal):	No
Urban Coordinating Council Neighborhood:	No
Enterprise Community (Federal):	No
Urban Enterprise Zone:	No
Additional Comments:	1) Assigned to Program,7/14/2006 2) U: Not Yet Determined established 7/14/2006
County_int_FK:	9
Municipality_int_FK:	252
Planning Area Designation:	Planning Area 1
Authorized Representative Email:	Not reported
Authorized Representative Phone:	9999999999
General Comments:	Not reported

NJ ISRA:

Name:	UNITED SWEATER MILLS
Address:	111 PORT JERSEY BLVD
City,State,Zip:	JERSEY CITY, NJ 07305
Pi Number:	G000014650
Action Number:	ISR060002
Title:	E20060260 United Sweater Mills
Isra Trg: Finalized Date	4/30/2003
Start Date:	2006-07-14
Case Status:	Assigned to Program
Case No:	E20060260

UNITED SWEATER MILLS (Continued) **U004069040**

Case Name:	UNITED SWEATER MILLS
Trigger Type:	Cessation
Trigger Date:	2003-04-30
Name:	UNITED SWEATER MILLS
Address:	111 PORT JERSEY BLVD
City,State,Zip:	JERSEY CITY, NJ 07305
Pi Number:	G000014650
Action Number:	ISR060002
Title:	E20060260 United Sweater Mills
Isra Trg: Finalized Date	4/30/2003
Start Date:	2008-09-12
Case Status:	NFA-E (Unrestricted Use)
Case No:	E20060260
Case Name:	UNITED SWEATER MILLS
Trigger Type:	Cessation
Trigger Date:	2003-04-30
Name:	UNITED SWEATER MILLS
Address:	111 PORT JERSEY BLVD
City,State,Zip:	JERSEY CITY, NJ 07305
Pi Number:	G000014650
Action Number:	ISR060002
Title:	E20060260 United Sweater Mills
Isra Trg: Finalized Date	7/6/2006
Start Date:	2006-07-14
Case Status:	Assigned to Program
Case No:	E20060260
Case Name:	UNITED SWEATER MILLS
Trigger Type:	Property Sale
Trigger Date:	2006-07-06
Name:	UNITED SWEATER MILLS
Address:	111 PORT JERSEY BLVD
City,State,Zip:	JERSEY CITY, NJ 07305
Pi Number:	G000014650
Action Number:	ISR060002
Title:	E20060260 United Sweater Mills
Isra Trg: Finalized Date	7/6/2006
Start Date:	2008-09-12
Case Status:	NFA-E (Unrestricted Use)
Case No:	E20060260
Case Name:	UNITED SWEATER MILLS
Trigger Type:	Property Sale
Trigger Date:	2006-07-06
Name:	UNITED SWEATER MILLS
Address:	111 PORT JERSEY
City,State,Zip:	JERSEY CITY, NJ 07305
Pi Number:	G000014650
Action Number:	ISR880002
Title:	E88537 T. F. M. Industries
Isra Trg: Finalized Date	Not reported
Start Date:	1989-01-26
Case Status:	NFA (No Further Action) HISTORIC
Case No:	E88537
Case Name:	T. F. M. Industries

UNITED SWEATER MILLS (Continued) **U004069040**

Trigger Type: Property Sale
Trigger Date: 1988-09-06

1651 West 1/4-1/2 0.347 mi. 1832 ft.

73-85 BISHOP ST
73 TO 85 BISHOP ST
JERSEY CITY, NJ 07304

NJ UST **U003404442**
NJ ISRA **N/A**

Actual: 13 ft.

Focus Map: 5

UST:
Facility ID: 032636

Contact:
Owner Name: Not Identified Not Identified
Organization: JOSEPH ATSUS
Contact Type(UST Reg): Facility Operator
Contact Address (UST Reg): 500 BRUNSWICK AVE CORP
Contact Address 2 (UST Reg): 353 PLYMOUTH RD
Conact City,St,Zip (UST Reg): Union, NJ 07083

Owner Name: JOSEPH ATSUS
Organization: 500 BRUNSWICK AVE CORP
Contact Type(UST Reg): Tank Owner
Contact Address (UST Reg): 353 PLYMOUTH RD
Contact Address 2 (UST Reg): Not reported
Conact City,St,Zip (UST Reg): Union, NJ 07083

Tanks:
Tank Id: TANK-1
Tank Number: 0001
Tank Status: **Abandoned in Place**
Tank Status Date: 10/20/1998
Install Date: 01/01/1941
Tank Contents: Heating Oil (No. 4)
Tank Size: 11000
Tank Compliance: No
Overfill: No
Compliance Monitoring?: No
Overfill Protection: No
Spill Containment: No
Tank Wellhead Protection: Not reported
Tank/Pipe Construction Type: Pipe Bare steel
Tank/Pipe Construction Type: Tank Bare steel
Tank/Pipe Monitor: Pipe None
Tank/Pipe Monitor: Tank None

Tank Id: TANK-2
Tank Number: 0002
Tank Status: **Abandoned in Place**
Tank Status Date: 10/20/1998
Install Date: 01/01/1941
Tank Contents: Heating Oil (No. 4)
Tank Size: 11000
Tank Compliance: No
Overfill: No

73-85 BISHOP ST (Continued) **U003404442**

Compliance Monitoring?:	No
Overfill Protection:	No
Spill Containment:	No
Tank Wellhead Protection:	Not reported
Tank/Pipe Construction Type:	Pipe Bare steel
Tank/Pipe Construction Type:	Tank Bare steel
Tank/Pipe Monitor:	Pipe None
Tank/Pipe Monitor:	Tank None

Tank Id:	TANK-3
Tank Number:	0003
Tank Status:	**Abandoned in Place**
Tank Status Date:	10/20/1998
Install Date:	01/01/1941
Tank Contents:	Heating Oil (No. 4)
Tank Size:	11000
Tank Compliance:	No
Overfill:	No
Compliance Monitoring?:	No
Overfill Protection:	No
Spill Containment:	No
Tank Wellhead Protection:	Not reported
Tank/Pipe Construction Type:	Tank Bare steel
Tank/Pipe Construction Type:	Pipe Bare steel
Tank/Pipe Monitor:	Pipe None
Tank/Pipe Monitor:	Tank None

Tank Id:	TANK-4
Tank Number:	0004
Tank Status:	**Abandoned in Place**
Tank Status Date:	10/20/1998
Install Date:	02/16/1955
Tank Contents:	Leaded Gasoline
Tank Size:	1000
Tank Compliance:	No
Overfill:	No
Compliance Monitoring?:	No
Overfill Protection:	No
Spill Containment:	No
Tank Wellhead Protection:	Not reported
Tank/Pipe Construction Type:	Pipe Bare steel
Tank/Pipe Construction Type:	Tank Bare steel
Tank/Pipe Monitor:	Pipe None
Tank/Pipe Monitor:	Tank None

Tank Id:	TANK-5
Tank Number:	0005
Tank Status:	**Abandoned in Place**
Tank Status Date:	10/20/1998
Install Date:	02/16/1955
Tank Contents:	Leaded Gasoline
Tank Size:	1000
Tank Compliance:	No
Overfill:	No

73-85 BISHOP ST (Continued) **U003404442**

Compliance Monitoring?:	No
Overfill Protection:	No
Spill Containment:	No
Tank Wellhead Protection:	Not reported
Tank/Pipe Construction Type:	Tank Bare steel
Tank/Pipe Construction Type:	Pipe Bare steel
Tank/Pipe Monitor:	Pipe None
Tank/Pipe Monitor:	Tank None

NJ ISRA:

Name:	73-85 BISHOP ST
Address:	73-85 BISHOP STREET
City,State,Zip:	JERSEY CITY, NJ 07304
Pi Number:	032636
Action Number:	ISR990001
Title:	E98356 Roberts Food Processing
Isra Trg: Finalized Date	Not reported
Start Date:	1999-03-26
Case Status:	NFA-E (Unrestricted Use)
Case No:	E98356
Case Name:	Roberts Food Processing Equipment Company
Trigger Type:	Property Sale
Trigger Date:	1998-08-07

1652 **ENGELHARD CORP SPECIALTY CHEMICALS DIVISION** **NJ HIST HWS** **U000359911**
NNE **429 DELANCEY ST** **NJ UST** **N/A**
1/4-1/2 **NEWARK CITY, NJ 07105** **NJ VCP**
0.367 mi. **NJ BROWNFIELDS**
1939 ft. **NJ ISRA**

Actual:
13 ft.

Focus Map:
3

HIST SHWS:

Case Status:	**Active**
Status Date:	11/12/1992
Case ID:	009957
Contact:	BNCM
Sub Section Label:	A: Sites with On-Site Sources of Contamination
Site Municipality:	0714
Remedial Level Code:	D
Classification exception area dt:	Ongoing
Classification exception area dt:	10/24/1995
Deed Notice Status:	None
Deed Notice Date:	Not reported
Engineering Control Status:	None
Engineering Control Date:	Not reported
National Priorities List Status:	Not reported
National Priorities List Date:	Not reported
X Coordinate:	589339
Y Coordinate:	685355
Coordinate System:	NJ State Plane (NAD83) - USFEET

UST:

Facility ID:	009957

Contact:

Owner Name:	Not Identified Not Identified
Organization:	Not Identified

ENGELHARD CORP SPECIALTY CHEMICALS DIVISION (Continued) **U000359911**

Contact Type(UST Reg): Facility Operator
Contact Address (UST Reg): Not reported
Contact Address 2 (UST Reg): Not reported
Conact City,St,Zip (UST Reg): Not reported

Owner Name: J MICHAEL DAVIS
Organization: DUKE REALTY NEWARK URBAN RENEWAL LLC
Contact Type(UST Reg): Property Owner
Contact Address (UST Reg): 161 WASHINGTON ST STE 1020
Contact Address 2 (UST Reg): Not reported
Conact City,St,Zip (UST Reg): CONSHOHOCKEN, PA 19428

Owner Name: REGULATORY OFFICIAL
Organization: BRIDGE DELANCY LLC
Contact Type(UST Reg): Tank Owner
Contact Address (UST Reg): 1 GATEHALL DR STE 201
Contact Address 2 (UST Reg): Not reported
Conact City,St,Zip (UST Reg): Parsippany, NJ 07054

Tanks:

Tank Id: TANK-1
Tank Number: A4
Tank Status: Removed
Tank Status Date: 01/01/1964
Install Date: 01/01/1964
Tank Contents: Unleaded Gasoline
Tank Size: 1000
Tank Compliance: No
Overfill: No
Compliance Monitoring?: No
Overfill Protection: No
Spill Containment: No
Tank Wellhead Protection: Not reported
Tank/Pipe Construction Type: Tank Bare steel
Tank/Pipe Construction Type: Pipe Other
Tank/Pipe Monitor: Pipe None
Tank/Pipe Monitor: Tank None

Tank Id: TANK-153684
Tank Number: A9
Tank Status: Removed
Tank Status Date: 01/01/1964
Install Date: 01/01/2044
Tank Contents: Heating Oil (No. 4)
Tank Size: 20000
Tank Compliance: No
Overfill: Not reported
Compliance Monitoring?: No
Overfill Protection: Not reported
Spill Containment: Not reported
Tank Wellhead Protection: Not reported
Tank/Pipe Construction Type: Tank Bare steel
Tank/Pipe Monitor: Tank None

ENGELHARD CORP SPECIALTY CHEMICALS DIVISION (Continued) **U000359911**

Tank Id:	TANK-153685
Tank Number:	A10
Tank Status:	**Removed**
Tank Status Date:	01/01/1964
Install Date:	01/01/2044
Tank Contents:	Heating Oil (No. 4)
Tank Size:	20000
Tank Compliance:	No
Overfill:	Not reported
Compliance Monitoring?:	No
Overfill Protection:	Not reported
Spill Containment:	Not reported
Tank Wellhead Protection:	Not reported
Tank/Pipe Construction Type:	Tank Bare steel
Tank/Pipe Monitor:	Tank None

Tank Id:	TANK-2
Tank Number:	A5
Tank Status:	**Removed**
Tank Status Date:	01/01/1974
Install Date:	01/01/1974
Tank Contents:	Unleaded Gasoline
Tank Size:	3000
Tank Compliance:	No
Overfill:	No
Compliance Monitoring?:	No
Overfill Protection:	No
Spill Containment:	No
Tank Wellhead Protection:	Not reported
Tank/Pipe Construction Type:	Pipe Other
Tank/Pipe Construction Type:	Tank Bare steel
Tank/Pipe Monitor:	Pipe None
Tank/Pipe Monitor:	Tank None

Tank Id:	TANK-3
Tank Number:	A6
Tank Status:	**Abandoned in Place**
Tank Status Date:	01/01/1966
Install Date:	01/01/1966
Tank Contents:	Leaded Gasoline
Tank Size:	2000
Tank Compliance:	No
Overfill:	No
Compliance Monitoring?:	No
Overfill Protection:	No
Spill Containment:	No
Tank Wellhead Protection:	Not reported
Tank/Pipe Construction Type:	Pipe Other
Tank/Pipe Construction Type:	Tank Bare steel
Tank/Pipe Monitor:	Pipe None
Tank/Pipe Monitor:	Tank None

Tank Id:	TANK-4
Tank Number:	A7

ENGELHARD CORP SPECIALTY CHEMICALS DIVISION (Continued) **U000359911**

Tank Status:	**Removed**
Tank Status Date:	01/01/1951
Install Date:	01/01/1951
Tank Contents:	Heating Oil (No. 4)
Tank Size:	5000
Tank Compliance:	No
Overfill:	No
Compliance Monitoring?:	No
Overfill Protection:	No
Spill Containment:	No
Tank Wellhead Protection:	Not reported
Tank/Pipe Construction Type:	Pipe Bare steel
Tank/Pipe Construction Type:	Tank Bare steel
Tank/Pipe Monitor:	Pipe None
Tank/Pipe Monitor:	Tank None

Tank Id:	TANK-5
Tank Number:	A8
Tank Status:	**Removed**
Tank Status Date:	01/01/1951
Install Date:	01/01/1951
Tank Contents:	Waste Oil
Tank Size:	550
Tank Compliance:	No
Overfill:	No
Compliance Monitoring?:	No
Overfill Protection:	No
Spill Containment:	No
Tank Wellhead Protection:	Not reported
Tank/Pipe Construction Type:	Pipe Other
Tank/Pipe Construction Type:	Tank Bare steel
Tank/Pipe Monitor:	Pipe None
Tank/Pipe Monitor:	Tank None

Tank Id:	TANK-6
Tank Number:	E1
Tank Status:	**Removed**
Tank Status Date:	01/01/1965
Install Date:	01/01/1965
Tank Contents:	Heating Oil (No. 4)
Tank Size:	50000
Tank Compliance:	No
Overfill:	No
Compliance Monitoring?:	No
Overfill Protection:	No
Spill Containment:	No
Tank Wellhead Protection:	Not reported
Tank/Pipe Construction Type:	Pipe Bare steel
Tank/Pipe Construction Type:	Tank Cathodically protected steel
Tank/Pipe Monitor:	Pipe None
Tank/Pipe Monitor:	Tank None

Tank Id:	TANK-7
Tank Number:	E2

ENGELHARD CORP SPECIALTY CHEMICALS DIVISION (Continued) **U000359911**

Tank Status:	**Removed**
Tank Status Date:	01/01/1965
Install Date:	01/01/1965
Tank Contents:	Heating Oil (No. 4)
Tank Size:	50000
Tank Compliance:	No
Overfill:	No
Compliance Monitoring?:	No
Overfill Protection:	No
Spill Containment:	No
Tank Wellhead Protection:	Not reported
Tank/Pipe Construction Type:	Tank Cathodically protected steel
Tank/Pipe Construction Type:	Pipe Bare steel
Tank/Pipe Monitor:	Pipe None
Tank/Pipe Monitor:	Tank None

Tank Id:	TANK-8
Tank Number:	E3
Tank Status:	**Removed**
Tank Status Date:	01/01/1964
Install Date:	01/01/1964
Tank Contents:	Unleaded Gasoline
Tank Size:	1000
Tank Compliance:	No
Overfill:	No
Compliance Monitoring?:	No
Overfill Protection:	No
Spill Containment:	No
Tank Wellhead Protection:	Not reported
Tank/Pipe Construction Type:	Pipe Other
Tank/Pipe Construction Type:	Tank Bare steel
Tank/Pipe Monitor:	Pipe None
Tank/Pipe Monitor:	Tank None

VCP:

Incident Number:	Not reported
MOA Execution Date:	10/10/2007
Type Of Vcp File:	CURRENT
Pi Number:	009957
Case Type(Case Type):	MOA
Case Contact: Department	Not reported
Case Contact Name:	DIEGO R VISCEGLIA
Case Contact: Organization	Summit Delancy Associates, LLC
Case Contact: Address: Line1	c/o Summit Associates
Case Contact: Address: Line2	Raritan Plaza 1, Raritan Center
Case Contact: Address: Line3	Not reported
Case Contact City,St,Zip:	Edison, NJ 08818

BROWNFIELDS:

Name:	COCO-COLA ENTERPRISES, INC (FORMER ENGELHARD CORP)
Address:	429 DELANCY STREET
City,State,Zip:	NEWARK CITY, NEWARK CITY 07105
Price:	Not reported
Assessed Value:	Greater than $1,000,000
Property Size:	26 ? 50

ENGELHARD CORP SPECIALTY CHEMICALS DIVISION (Continued) **U000359911**

Annual Taxes:	192,949.76
Representative Address:	Not reported
Representative City/State/Zip:	Not reported
Submitter Name:	Not reported
Submitter Address1:	Not reported
Submitter Address2:	Not reported
Submitter City:	Not reported
Submitter State:	Not reported
Submitter Zip:	Not reported
Submitter Email:	Not reported
Submitter Phone:	Not reported
Transaction Type:	Sale
Transfer Type:	Not reported
Site Number:	182
X Coordinate:	589339
Y Coordinate:	685355
Coord:	589339:685355
AutoID:	Not reported
Ownership Type:	Private
Ownership:	Corporation
PStatus:	Nominated
PI Number:	009957
Owner Name:	* *
Owner Address + Owner Street:	2500 Windy Ridge Parkway
Owner City:	Atlanta
Owner State:	GA
Owner Zip Code:	30339
Owner County:	Not reported
Owner Phone:	2015569700
Owner Fax:	9999999999
Owner Email:	dfoley@studley.com
Owner Organization:	Coca- Cola Enterprises,Inc
Authorized Representative:	Daniel Foley
Auth Rep Relation to Owner:	Exclusive Broker
Municipal Contact Name:	Daniel Foley
Municipal Contact Street:	201 West Passaic Street
Municipal Contact City:	Rochelle Park
Municipal Contact State:	NJ
Municipal Contact Zip Code:	07662
Municipal Contact Phone:	2015569700
Municipal Contact Fax:	2015569270
Municipal Contact Email:	dfoley@studley.com
Department:	Studley
Municipal Contact Title:	Senior Managing Director
Contact Relation to Owner:	Exclusive Broker
Current Zoning:	Industrial
Proposed Zoning:	Industrial
Copy of Title Insurance:	No
Block:	5042
Lot:	15,95,96,97,98
Development Plan Completed:	No
Market Study Completed:	Yes
Current Activity:	Inactive (out of use)
Current Operations:	None
Prior Operations:	Metals Processing
Deed Restrictions:	No
Easements:	No

ENGELHARD CORP SPECIALTY CHEMICALS DIVISION (Continued) **U000359911**

Buildings:	0
Condition of Buildings:	Not reported
Square Footage:	Not reported
Total Buildable Space:	Not reported
Lease Price:	Not reported
Tax Certificate:	No
Tax Lien:	No
Other Liens/Judgements:	No
Traffic Study:	Yes
Road Access:	2-Lane
Waterfront Access:	No
Airport Access:	No
Public Transportation Access:	No
Major Highway Name:	Not reported
Major Highway Interchange:	Not reported
Major Highway Miles Away:	Not reported
Local Highway Name:	US Rt. 9
Local Highway Interchange:	Not reported
Local Highway Miles Away:	600 ft
Rail Type:	Freight
Rail Name:	Conrail
Rail Station:	Oak Island Termanal
Rail Miles Away:	0.7
Public Water:	Yes
Electric:	Yes
Gas:	Yes
Public Sewer:	Yes
Telephone:	Yes
Cable:	Yes
Fiber Optics:	Unknown
Wetlands:	No
Sensitive Ecosystems/Habitats:	No
Endangered Species:	No
Historic/Archeological Site:	No
100 Year Flood Plain:	No
500 Year Flood Plain:	No
Environmental Report Copies:	Yes
List Containing Site:	Not reported
Preliminary Assessment:	No
Site Investigation:	No
Remedial Investigation:	No
Remedial Action Workplan:	No
Voluntary Cleanup Program:	Yes
Environmental Litigation:	No
Remediation In Progress:	Yes
Remediation Estimated Complete Date:	Not reported
Regulatory sign-off:	No
Regulatory Sign-Off Description:	Revised baseline ecological evaluation report and compliance exception area for benzene to b
Other Incentives:	No
Low Interest Rates:	No
HDSRF Grants:	No
TIF:	No
HDSRF Loans:	No
USA Loans:	No
USA Grants:	No
Designated Redevelopment Area:	No
Environmental Opportunity Zone:	No

ENGELHARD CORP SPECIALTY CHEMICALS DIVISION (Continued) **U000359911**

Tax Rebate or Abatement:	No
Empowerment Zone (Federal):	No
Urban Coordinating Council Neighborhood:	No
Enterprise Community (Federal):	No
Urban Enterprise Zone:	No
Additional Comments:	1) Assigned to Program,11/12/1992 2) D: Multi-Phased RA - Multiple Source/Release to Multi-Media Including GW established 2/19/1986
County_int_FK:	7
Municipality_int_FK:	215
Planning Area Designation:	Planning Area 1
Authorized Representative Email:	dfoley@studley.com
Authorized Representative Phone:	2015569700
General Comments:	Approximately 42 acre site located in Newark's Third Industrial Zone (3-1). No buildings are located on site. Site areas capped by asphalt or concrete pads and asphalt millings. Site located near NJ Turnpike, US Rts 1&9, Newark Liberty Airport and is with

NJ ISRA:

Name:	ENGELHARD CORP SPECIALTY CHEMICALS DIVISION
Address:	429 DELANCEY ST
City,State,Zip:	NEWARK CITY, NJ 07105
Pi Number:	009957
Action Number:	LSR120003
Title:	E85689 E85689-M01 & E85689-M02
Isra Trg: Finalized Date	Not reported
Start Date:	2008-01-15
Case Status:	Assigned to Program
Case No:	E85689
Case Name:	Engelhard Corp Historic Fill
Trigger Type:	Not reported
Trigger Date:	Not reported

Name:	ENGELHARD CORP SPECIALTY CHEMICALS DIVISION
Address:	429 DELANCEY ST
City,State,Zip:	NEWARK CITY, NJ 07105
Pi Number:	009957
Action Number:	LSR120003
Title:	E85689 E85689-M01 & E85689-M02
Isra Trg: Finalized Date	Not reported
Start Date:	2012-05-08
Case Status:	LSRP Oversight
Case No:	E85689
Case Name:	Engelhard Corp Historic Fill
Trigger Type:	Not reported
Trigger Date:	Not reported

Name:	ENGELHARD CORP SPECIALTY CHEMICALS DIVISION
Address:	429 DELANCEY ST
City,State,Zip:	NEWARK CITY, NJ 07105
Pi Number:	009957
Action Number:	LSR120003
Title:	E85689 E85689-M01 & E85689-M02
Isra Trg: Finalized Date	Not reported
Start Date:	2008-01-15
Case Status:	Assigned to Program
Case No:	E85689-M01
Case Name:	Engelhard Corp

ENGELHARD CORP SPECIALTY CHEMICALS DIVISION (Continued) **U000359911**

Trigger Type:	Not reported
Trigger Date:	Not reported
Name:	ENGELHARD CORP SPECIALTY CHEMICALS DIVISION
Address:	429 DELANCEY ST
City,State,Zip:	NEWARK CITY, NJ 07105
Pi Number:	009957
Action Number:	LSR120003
Title:	E85689 E85689-M01 & E85689-M02
Isra Trg: Finalized Date	Not reported
Start Date:	2012-05-08
Case Status:	LSRP Oversight
Case No:	E85689-M01
Case Name:	Engelhard Corp
Trigger Type:	Not reported
Trigger Date:	Not reported

1653 NW 1/4-1/2 0.373 mi. 1969 ft. **GUILDCREST CORPORATION OF AMERICA** **NJ Release S102192418**
935 GARFIELD AVENUE **NJ ISRA N/A**
JERSEY CITY, NJ 07304

Actual: **18 ft.**
Focus Map: **5**

NJ Release:

Name:	VACANT BLDG
Address:	935 GARFIELD AVE
City,State,Zip:	JERSEY CITY, NJ
Facility Type:	Industrial
Facility Phone:	Not reported
Incident Date:	03/30/1993
Incident Time:	0930
Trenton Dispatch Log Number:	4894
Case Number:	93-3-30-0957-50
Date Received:	03/30/1993
Nature of Incident:	Citizen
Operator:	ROGER
Incident Type:	Not reported
Incident Location:	Not reported
Location:	Other
Other Location:	Not reported
Contact Name:	Not reported
Caller Name:	REDACTED
Caller Title:	Not reported
Caller Address:	Not reported
Caller City,St,Zip:	Not reported
Caller Telephone:	Not reported
Substance(s):	DRUMS, ABANDONED, LEAKING
Substance Type:	Liquid
Substance Identity:	Unknown
CAS Number:	N/A
A310 Letter:	Yes
TCPA Chemical:	Unknown
Hazrds Material:	Unknown
COMU:	0906
Ref. Code:	001
Amt Released:	UNKNOWN
Contained:	No
Release Type:	Continuous

GUILDCREST CORPORATION OF AMERICA (Continued) **S102192418**

Release VE:	Not reported
Injuries:	No
Public Exposure:	Unknown
Facility Evacuation:	No
Police at Scene:	No
Firemen at Scene:	No
Contamination of:	Land
Receiving Water:	NONE
Status at Spill:	4-5 55 GALS DRUMS LEAKING UNKNOWN MATERIAL, AT ABOVE LOCATION.
NJ Spill Date:	Not reported
NJ Spill Time:	Not reported
NJ Spill Name:	Not reported
NJ Spill Title:	Not reported
NJ Spill Phone:	Not reported
Other Date:	Not reported
Other Time:	Not reported
Other Name:	Not reported
Other Title:	Not reported
Other Telephone:	Not reported
Public Evacuation:	No
Assistance Requested:	Yes
Wind Direction/Speed:	Not reported
Local Municipality Notified:	Not reported
Local Municipality Name:	JERSEY CITY
Local Municipality Title:	OPR.33
Local Municipality Telephone:	201-547-4271
Local Municipality Date:	03/30/1993
Local Municipality Time:	1003
Incident Description:	Abandoned Containers
Incident Name:	J.HOYLE
Incident Referred To:	DRPSR
Incident Region:	ER1
Incident Telephone:	Office,Faxed
Incident Date:	03/30/1993
Incident time:	1001
Incident ITM:	T
Comments: Not reported	
Date A310 Letter Printed:	1993-03-30 00:00:00
Date Local Authority Was Notified:	Not reported
Date Updated:	Not reported
Date Report Faxed to Local Authority:	1993-03-30 00:00:00
Local Authority Notification Date:	Not reported
Rep Receive Date:	Not reported
Reporter Type:	Not reported
Reporter Name:	Not reported
Reporter Title:	Not reported
Reporter Org:	Not reported
Reporter Address:	Not reported
Reporter City,St,Zip:	Not reported
Reporter County:	Not reported
Incident Status:	Not reported
Incident Category Source:	Not reported
Incident Source Name:	Not reported
Incident Source Address:	Not reported
Incident Source Address 2:	Not reported
Incident Source City,St,Zip:	Not reported
Incident Source County:	Not reported

GUILDCREST CORPORATION OF AMERICA (Continued) **S102192418**

DEP Requested:	Not reported
Confidential:	Not reported
Notify Type:	Not reported
Road Closed:	Not reported
Direction:	Not reported
Responsible Party:	UnKnown
Responsible Party Name:	Not reported
Responsible Party Contact:	Not reported
Responsible Party Title:	Not reported
Responsible Party Phone:	Not reported
Responsible Party Street:	Not reported
Responsible Party County:	Not reported
Responsible Party City,St,Zip:	Not reported
Memo. Of Understanding:	Not reported
Drill/trng Exercise:	Not reported
Hazardous:	Not reported

NJ ISRA:

Name:	GUILDCREST CORPORATION OF AMERICA
Address:	935 GARFIELD AVENUE
City,State,Zip:	JERSEY CITY, NJ 07304
Pi Number:	G000015325
Action Number:	ISR930002
Title:	E93056 Guildcrest Corporation
Isra Trg: Finalized Date	Not reported
Start Date:	1993-03-31
Case Status:	NFA (No Further Action) HISTORIC
Case No:	E93056
Case Name:	Guildcrest Corporation
Trigger Type:	Cessation
Trigger Date:	1993-03-19

Name:	GUILDCREST CORPORATION OF AMERICA
Address:	935 GARFIELD AVENUE
City,State,Zip:	JERSEY CITY, NJ 07304
Pi Number:	G000015325
Action Number:	ISR930002
Title:	E93056 Guildcrest Corporation
Isra Trg: Finalized Date	Not reported
Start Date:	1993-03-31
Case Status:	NFA (No Further Action) HISTORIC
Case No:	E93056
Case Name:	Guildcrest Corporation
Trigger Type:	Property Sale
Trigger Date:	1993-03-19

GI1654 **FOUR STAR PLASTICS INCORPORATED** **NJ ISRA** **S107586893**
NW **965 GARFIELD AVENUE** **N/A**
1/4-1/2 **JERSEY CITY, NJ 07304**
0.378 mi.
1998 ft. **Site 1 of 2 in cluster GI**

Actual:
18 ft.

Focus Map:
5

NJ ISRA:

Name:	FOUR STAR PLASTICS INCORPORATED
Address:	965 GARFIELD AVENUE
City,State,Zip:	JERSEY CITY, NJ 07304
Pi Number:	G000012863

FOUR STAR PLASTICS INCORPORATED (Continued) **S107586893**

Action Number:	ISR860002
Title:	E86428 Four Star Plastics Comp
Isra Trg: Finalized Date	Not reported
Start Date:	1988-05-27
Case Status:	NFA (No Further Action) HISTORIC
Case No:	E86428
Case Name:	Four Star Plastics Company
Trigger Type:	Property Sale
Trigger Date:	1986-07-28

GJ1655 **418 SUMMIT AVENUE** **NJ SHWS** **S109299224**
WNW **418 SUMMIT AVE** **NJ ISRA** **N/A**
1/4-1/2 **JERSEY CITY, NJ 07306**
0.379 mi.
2000 ft. **Site 1 of 2 in cluster GJ**

Actual:
89 ft.

Focus Map:
1

SHWS:

Name:	418 SUMMIT AVENUE
Address:	418 SUMMIT AVE
City,State,Zip:	JERSEY CITY, NJ
Site ID:	21381
Status:	Closed
Home Owner:	No
PI Number:	G000014143

Detail As Of April 2012:

X Coord Site:	Not reported
X Coord PI:	Not reported
Y Coord Site:	Not reported
Y Coord PI:	Not reported

NJ ISRA:

Name:	418 SUMMIT AVENUE
Address:	418 SUMMIT AVE
City,State,Zip:	JERSEY CITY, NJ 07306
Pi Number:	G000014143
Action Number:	ISR100001
Title:	E20100082 PARAMOUNT PRO PRINTI
Isra Trg: Finalized Date	Not reported
Start Date:	2010-04-08
Case Status:	Assigned to Program
Case No:	E20100082
Case Name:	PARAMOUNT PRO PRINTING CORP
Trigger Type:	Not reported
Trigger Date:	Not reported

Name:	418 SUMMIT AVENUE
Address:	418 SUMMIT AVE
City,State,Zip:	JERSEY CITY, NJ 07306
Pi Number:	G000014143
Action Number:	ISR100001
Title:	E20100082 PARAMOUNT PRO PRINTI
Isra Trg: Finalized Date	Not reported
Start Date:	2010-04-08
Case Status:	Exempt from ECRA/ISRA
Case No:	E20100082
Case Name:	PARAMOUNT PRO PRINTING CORP
Trigger Type:	Not reported

418 SUMMIT AVENUE (Continued) **S109299224**

Trigger Date:	Not reported
Name:	418 SUMMIT AVENUE
Address:	418 SUMMIT AVENUE
City,State,Zip:	JERSEY CITY, NJ 07306
Pi Number:	G000014143
Action Number:	ISR000001
Title:	E99350 Progress Graphics Incor
Isra Trg: Finalized Date	Not reported
Start Date:	2000-04-06
Case Status:	NFA-E (Entire Site) HISTORIC
Case No:	E99350
Case Name:	Progress Graphics Incorporated
Trigger Type:	Not reported
Trigger Date:	Not reported

GJ1656 **418 SUMMIT AVENUE** **NJ ISRA** **S118867716**
WNW **412-424 SUMMIT AVENUE** **N/A**
1/4-1/2 **JERSEY CITY, NJ 07306**
0.382 mi.
2019 ft. **Site 2 of 2 in cluster GJ**

Actual: **88 ft.**

Focus Map: **1**

NJ ISRA:

Name:	418 SUMMIT AVENUE
Address:	412-424 SUMMIT AVENUE
City,State,Zip:	JERSEY CITY, NJ 07306
Pi Number:	G000014143
Action Number:	ISR870002
Title:	E87481 Progress Graphics Compa
Isra Trg: Finalized Date	Not reported
Start Date:	1988-09-29
Case Status:	Withdrawn from ECRA/ISRA
Case No:	E87481
Case Name:	Progress Graphics Company
Trigger Type:	Stock Transfer
Trigger Date:	1987-06-18

GI1657 **METROPOLITAN TELETRONICS CORPORATION** **NJ HIST HWS** **S105006525**
NW **975 GARFIELD AVE** **NJ ENG CONTROLS** **N/A**
1/4-1/2 **JERSEY CITY, NJ 07304** **NJ BROWNFIELDS**
0.386 mi. **NJ NJEMS**
2036 ft. **Site 2 of 2 in cluster GI** **NJ ISRA**

Actual: **18 ft.**

Focus Map: **5**

HIST SHWS:

Case Status:	**NFA (Restricted Use) HISTORIC**
Status Date:	2/21/1995
Case ID:	G000013697
Contact:	BNCM
Sub Section Label:	C: Closed Sites with Restrictions
Site Municipality:	0906
Remedial Level Code:	D
Classification exception area dt:	None
Classification exception area dt:	Not reported
Deed Notice Status:	Ongoing
Deed Notice Date:	Not reported
Engineering Control Status:	Ongoing

METROPOLITAN TELETRONICS CORPORATION (Continued) **S105006525**

Engineering Control Date: Not reported
National Priorities List Status: Not reported
National Priorities List Date: Not reported
X Coordinate: 611530
Y Coordinate: 684456
Coordinate System: NJ State Plane (NAD83) - USFEET

ENG CONTROLS:
Name: METROPOLITAN TELETRONICS CORPORATION
Address: 975 GARFIELD AVE
Address 2: Not reported
City,State,Zip: JERSEY CITY, NJ 07304
PI Name: METROPOLITAN TELETRONICS CORPORATION
PI Number: G000013697
DER Filed Date: 11/09/1994
DER Lifted Date: Not reported
DER Deed Usage (SI): Restricted
Deed Specific Requirement: Not reported
Deed Parameter Desc: Base/neutrals and acids
X Coord: 611530
Deed Depth: 999
Y Coord: 684456
Entire Site Restricted: No
Property Block: 19702
Property Lot: 14

BROWNFIELDS:
Name: METROPOLITAN TELETRONICS CORPORATION
Address: 975 GARFIELD AVE
City,State,Zip: JERSEY CITY, JERSEY CITY 07304
Price: Not reported
Assessed Value: Not reported
Property Size: Unknown
Annual Taxes: Not reported
Representative Address: Not reported
Representative City/State/Zip: Not reported
Submitter Name: Not reported
Submitter Address1: Not reported
Submitter Address2: Not reported
Submitter City: Not reported
Submitter State: Not reported
Submitter Zip: Not reported
Submitter Email: Not reported
Submitter Phone: Not reported
Transaction Type: Not reported
Transfer Type: Not reported
Site Number: 7064
X Coordinate: 611530
Y Coordinate: 684456
Coord: 611530:684456
AutoID: Not reported
Ownership Type: unknown
Ownership: DEP Case
PStatus: DEP Case
PI Number: G000013697
Owner Name: Not reported

METROPOLITAN TELETRONICS CORPORATION (Continued) **S105006525**

Owner Address + Owner Street:	Not reported
Owner City:	Not reported
Owner State:	Not reported
Owner Zip Code:	Not reported
Owner County:	Not reported
Owner Phone:	9999999999
Owner Fax:	9999999999
Owner Email:	Not reported
Owner Organization:	Not reported
Authorized Representative:	Not reported
Auth Rep Relation to Owner:	Not reported
Municipal Contact Name:	Not reported
Municipal Contact Street:	Not reported
Municipal Contact City:	Not reported
Municipal Contact State:	Not reported
Municipal Contact Zip Code:	Not reported
Municipal Contact Phone:	9999999999
Municipal Contact Fax:	9999999999
Municipal Contact Email:	Not reported
Department:	Not reported
Municipal Contact Title:	Not reported
Contact Relation to Owner:	Not reported
Current Zoning:	Not reported
Proposed Zoning:	Not reported
Copy of Title Insurance:	Not reported
Block:	Not reported
Lot:	Not reported
Development Plan Completed:	Unknown
Market Study Completed:	Unknown
Current Activity:	Not reported
Current Operations:	Not reported
Prior Operations:	Not reported
Deed Restrictions:	Unknown
Easements:	Unknown
Buildings:	Not reported
Condition of Buildings:	Not reported
Square Footage:	Not reported
Total Buildable Space:	Not reported
Lease Price:	Not reported
Tax Certificate:	Unknown
Tax Lien:	Unknown
Other Liens/Judgements:	No
Traffic Study:	Unknown
Road Access:	Not reported
Waterfront Access:	Unknown
Airport Access:	Unknown
Public Transportation Access:	Unknown
Major Highway Name:	Not reported
Major Highway Interchange:	Not reported
Major Highway Miles Away:	Not reported
Local Highway Name:	Not reported
Local Highway Interchange:	Not reported
Local Highway Miles Away:	Not reported
Rail Type:	Not reported
Rail Name:	Not reported
Rail Station:	Not reported
Rail Miles Away:	Not reported

METROPOLITAN TELETRONICS CORPORATION (Continued) **S105006525**

Public Water:	Unknown
Electric:	Unknown
Gas:	Unknown
Public Sewer:	Unknown
Telephone:	Unknown
Cable:	Unknown
Fiber Optics:	Unknown
Wetlands:	No
Sensitive Ecosystems/Habitats:	No
Endangered Species:	No
Historic/Archeological Site:	No
100 Year Flood Plain:	No
500 Year Flood Plain:	No
Environmental Report Copies:	Yes
List Containing Site:	Not reported
Preliminary Assessment:	No
Site Investigation:	No
Remedial Investigation:	Yes
Remedial Action Workplan:	Yes
Voluntary Cleanup Program:	No
Environmental Litigation:	No
Remediation In Progress:	No
Remediation Estimated Complete Date:	Not reported
Regulatory sign-off:	No
Regulatory Sign-Off Description:	Not reported
Other Incentives:	No
Low Interest Rates:	No
HDSRF Grants:	No
TIF:	No
HDSRF Loans:	No
USA Loans:	No
USA Grants:	No
Designated Redevelopment Area:	No
Environmental Opportunity Zone:	No
Tax Rebate or Abatement:	No
Empowerment Zone (Federal):	No
Urban Coordinating Council Neighborhood:	No
Enterprise Community (Federal):	No
Urban Enterprise Zone:	No
Additional Comments:	1) NFA (Restricted Use) HISTORIC,2/21/1995 2) D: Multi-Phased RA - Multiple Source/Release to Multi-Media Including GW established 2/21/1995 3) Insitutional Control(s) exists requiring biennial certification
County_int_FK:	9
Municipality_int_FK:	252
Planning Area Designation:	Planning Area 1
Authorized Representative Email:	Not reported
Authorized Representative Phone:	9999999999
General Comments:	Not reported

NJEMS:

Name:	RYMS REALTY INC
Address:	975 GARFIELD AVE
City,State,Zip:	JERSEY CITY, NJ 11204
Site Id:	77420
Municipality:	JERSEY CITY
Municipality Name From Spatial Overlay:	JERSEY CITY

METROPOLITAN TELETRONICS CORPORATION (Continued) **S105006525**

GNIS Civil Code For Municipality:	885264
Municipal Code (NJ-1040):	0906
X Coord:	611530
Y Coord:	684456
Coord System:	NJ STATE PLANE (NAD83) - USFEET
Coord Type:	GPS
Coord Orign:	DEP-GIS
State Standard Numeric Code From Spatial Overlay:	0906
Unique Feature Number For Municipality From Spatial Overlay:	3401736000
Eleven Digit Hydrologic Unit Code From Spatial Overlay):	02030104010
Fourteen Digit Hydrologic Unit Code From Spatial Overlay:	02030104010030
Watershed Management Area Number From Spatial Overlay:	07
Watershed Management Area Name From Spatial Overlay:	Arthur Kill
Water Region Code From Spatial Overlay:	2
Water Region Name From Spatial Overlay:	Raritan
Sub Watershed Name From Overlay:	Upper NY Bay / Kill Van Kull (74d07m30s)
Watershed Name From Spatial Overlay:	Newark Bay / Kill Van Kull / Upr NY Bay

NJ ISRA:

Name:	METROPOLITAN TELETRONICS CORPORATION
Address:	975 GARFIELD AVENUE
City,State,Zip:	JERSEY CITY, NJ 11204
Pi Number:	G000013697
Action Number:	ISR860002
Title:	E86163 Metropolitan Teletronic
Isra Trg: Finalized Date	Not reported
Start Date:	1995-02-21
Case Status:	NFA (Restricted Use) HISTORIC
Case No:	E86163
Case Name:	Metropolitan Teletronics Corporation
Trigger Type:	Cessation
Trigger Date:	1986-08-19

Name:	METROPOLITAN TELETRONICS CORPORATION
Address:	975 GARFIELD AVENUE
City,State,Zip:	JERSEY CITY, NJ 11204
Pi Number:	G000013697
Action Number:	ISR860002
Title:	E86163 Metropolitan Teletronic
Isra Trg: Finalized Date	Not reported
Start Date:	1995-02-21
Case Status:	NFA (Restricted Use) HISTORIC
Case No:	E86163
Case Name:	Metropolitan Teletronics Corporation
Trigger Type:	Property Sale
Trigger Date:	1986-08-19

Name:	METROPOLITAN TELETRONICS CORPORATION
Address:	975 GARFIELD AVENUE
City,State,Zip:	JERSEY CITY, NJ 11204
Pi Number:	G000013697
Action Number:	ISR860004
Title:	E86429 Happy Toys, Incorporate
Isra Trg: Finalized Date	Not reported
Start Date:	1988-05-27
Case Status:	NFA (No Further Action) HISTORIC
Case No:	E86429

METROPOLITAN TELETRONICS CORPORATION (Continued) **S105006525**

Case Name: Happy Toys, Incorporated
Trigger Type: Property Sale
Trigger Date: 1986-08-19

1658 NW 1/4-1/2 0.392 mi. 2072 ft.

Actual: 67 ft.

Focus Map: 9

WEBER BRIARS
140 CATOR AVE
JERSEY CITY, NJ 07305

NJ UST **1000209885**
RCRA NonGen / NLR **NJD094959806**
US AIRS
FINDS
ECHO
NJ ISRA

UST:
Facility ID: 016907

Contact:
Owner Name: TIM RUSSO
Organization: EPISCOPAL DIOCESE OF NEWARK
Contact Type(UST Reg): Facility Operator
Contact Address (UST Reg): 31 MULBERRY ST
Contact Address 2 (UST Reg): Not reported
Conact City,St,Zip (UST Reg): Newark, NJ 07102

Owner Name: TIM RUSSO
Organization: EPISCOPAL DIOCESE OF NEWARK
Contact Type(UST Reg): Tank Owner
Contact Address (UST Reg): 31 MULBERRY ST
Contact Address 2 (UST Reg): Not reported
Conact City,St,Zip (UST Reg): Newark, NJ 07102

Tanks:
Tank Id: TANK-3
Tank Number: 0001
Tank Status: Removed
Tank Status Date: 04/20/2004
Install Date: 01/01/1944
Tank Contents: Leaded Gasoline
Tank Size: 2000
Tank Compliance: No
Overfill: Not reported
Compliance Monitoring?: No
Overfill Protection: Not reported
Spill Containment: Not reported
Tank Wellhead Protection: Not reported
Tank/Pipe Construction Type: Tank Bare steel
Tank/Pipe Construction Type: Pipe Other
Tank/Pipe Monitor: Pipe None
Tank/Pipe Monitor: Tank None

RCRA NonGen / NLR:
Date Form Received by Agency: 2007-01-01 00:00:00.0
Handler Name: WEBER BRIARS
Handler Address: 140 CATOR AVE
Handler City,State,Zip: JERSEY CITY, NJ 07305
EPA ID: NJD094959806
Contact Name: STEVE FRANK

WEBER BRIARS (Continued) **1000209885**

Contact Address:	CATOR AVE
Contact City,State,Zip:	JERSEY CITY, NJ 07305
Contact Telephone:	718-326-2233
Contact Fax:	Not reported
Contact Email:	Not reported
Contact Title:	Not reported
EPA Region:	02
Land Type:	Not reported
Federal Waste Generator Description:	Not a generator, verified
Non-Notifier:	Not reported
Biennial Report Cycle:	Not reported
Accessibility:	Not reported
Active Site Indicator:	Not reported
State District Owner:	NJ
State District:	NORTHERN
Mailing Address:	CATOR AVE
Mailing City,State,Zip:	JERSEY CITY, NJ 07305
Owner Name:	WALLY FRANK LTD
Owner Type:	Private
Operator Name:	WALLY FRANK LTD
Operator Type:	Private
Short-Term Generator Activity:	No
Importer Activity:	No
Mixed Waste Generator:	No
Transporter Activity:	No
Transfer Facility Activity:	No
Recycler Activity with Storage:	No
Small Quantity On-Site Burner Exemption:	No
Smelting Melting and Refining Furnace Exemption:	No
Underground Injection Control:	No
Off-Site Waste Receipt:	No
Universal Waste Indicator:	No
Universal Waste Destination Facility:	No
Federal Universal Waste:	No
Active Site Fed-Reg Treatment Storage and Disposal Facility:	Not reported
Active Site Converter Treatment storage and Disposal Facility:	Not reported
Active Site State-Reg Treatment Storage and Disposal Facility:	Not reported
Active Site State-Reg Handler:	---
Federal Facility Indicator:	Not reported
Hazardous Secondary Material Indicator:	NN
Sub-Part K Indicator:	Not reported
Commercial TSD Indicator:	No
Treatment Storage and Disposal Type:	Not reported
2018 GPRA Permit Baseline:	Not on the Baseline
2018 GPRA Renewals Baseline:	Not on the Baseline
Permit Renewals Workload Universe:	Not reported
Permit Workload Universe:	Not reported
Permit Progress Universe:	Not reported
Post-Closure Workload Universe:	Not reported
Closure Workload Universe:	Not reported
202 GPRA Corrective Action Baseline:	No
Corrective Action Workload Universe:	No
Subject to Corrective Action Universe:	No
Non-TSDFs Where RCRA CA has Been Imposed Universe:	No
TSDFs Potentially Subject to CA Under 3004 (u)/(v) Universe:	No
TSDFs Only Subject to CA under Discretionary Auth Universe:	No
Corrective Action Priority Ranking:	No NCAPS ranking

WEBER BRIARS (Continued) **1000209885**

Environmental Control Indicator:	No
Institutional Control Indicator:	No
Human Exposure Controls Indicator:	N/A
Groundwater Controls Indicator:	N/A
Operating TSDF Universe:	Not reported
Full Enforcement Universe:	Not reported
Significant Non-Complier Universe:	No
Unaddressed Significant Non-Complier Universe:	No
Addressed Significant Non-Complier Universe:	No
Significant Non-Complier With a Compliance Schedule Universe:	No
Financial Assurance Required:	Not reported
Handler Date of Last Change:	2008-06-26 00:00:00.0
Recognized Trader-Importer:	No
Recognized Trader-Exporter:	No
Importer of Spent Lead Acid Batteries:	No
Exporter of Spent Lead Acid Batteries:	No
Recycler Activity Without Storage:	Not reported
Manifest Broker:	Not reported
Sub-Part P Indicator:	Not reported

Hazardous Waste Summary:

Waste Code:	U002
Waste Description:	2-PROPANONE (I) (OR) ACETONE (I)
Waste Code:	U154
Waste Description:	METHANOL (I) (OR) METHYL ALCOHOL (I)
Waste Code:	X001
Waste Description:	Not Defined

Handler - Owner Operator:

Owner/Operator Indicator:	Operator
Owner/Operator Name:	WALLY FRANK LTD
Legal Status:	Private
Date Became Current:	Not reported
Date Ended Current:	Not reported
Owner/Operator Address:	NOT REQUIRED
Owner/Operator City,State,Zip:	NOT REQUIRED, WY 99999
Owner/Operator Telephone:	212-555-1212
Owner/Operator Telephone Ext:	Not reported
Owner/Operator Fax:	Not reported
Owner/Operator Email:	Not reported
Owner/Operator Indicator:	Owner
Owner/Operator Name:	WALLY FRANK LTD
Legal Status:	Private
Date Became Current:	Not reported
Date Ended Current:	Not reported
Owner/Operator Address:	NOT REQUIRED
Owner/Operator City,State,Zip:	NOT REQUIRED, WY 99999
Owner/Operator Telephone:	212-555-1212
Owner/Operator Telephone Ext:	Not reported
Owner/Operator Fax:	Not reported
Owner/Operator Email:	Not reported

WEBER BRIARS (Continued) **1000209885**

Owner/Operator Indicator: Owner
Owner/Operator Name: WALLY FRANK LTD
Legal Status: Private
Date Became Current: Not reported
Date Ended Current: Not reported
Owner/Operator Address: NOT REQUIRED
Owner/Operator City,State,Zip: NOT REQUIRED, WY 99999
Owner/Operator Telephone: 212-555-1212
Owner/Operator Telephone Ext: Not reported
Owner/Operator Fax: Not reported
Owner/Operator Email: Not reported

Historic Generators:
Receive Date: 2006-01-01 00:00:00.0
Handler Name: WEBER BRIARS
Federal Waste Generator Description: Not a generator, verified
State District Owner: NJ
Large Quantity Handler of Universal Waste: No
Recognized Trader Importer: No
Recognized Trader Exporter: No
Spent Lead Acid Battery Importer: No
Spent Lead Acid Battery Exporter: No
Current Record: No
Non Storage Recycler Activity: Not reported
Electronic Manifest Broker: Not reported

Receive Date: 2007-01-01 00:00:00.0
Handler Name: WEBER BRIARS
Federal Waste Generator Description: Not a generator, verified
State District Owner: NJ
Large Quantity Handler of Universal Waste: No
Recognized Trader Importer: No
Recognized Trader Exporter: No
Spent Lead Acid Battery Importer: No
Spent Lead Acid Battery Exporter: No
Current Record: Yes
Non Storage Recycler Activity: Not reported
Electronic Manifest Broker: Not reported

Receive Date: 1980-07-17 00:00:00.0
Handler Name: WEBER BRIARS
Federal Waste Generator Description: Not a generator, verified
State District Owner: NJ
Large Quantity Handler of Universal Waste: No
Recognized Trader Importer: No
Recognized Trader Exporter: No
Spent Lead Acid Battery Importer: No
Spent Lead Acid Battery Exporter: No
Current Record: No
Non Storage Recycler Activity: Not reported
Electronic Manifest Broker: Not reported

List of NAICS Codes and Descriptions:
NAICS Code: 339999
NAICS Description: ALL OTHER MISCELLANEOUS MANUFACTURING

WEBER BRIARS (Continued) **1000209885**

Facility Has Received Notices of Violations:
Violations: No Violations Found

Evaluation Action Summary:
Evaluations: No Evaluations Found

US AIRS MINOR:
Envid: 1000209885
Region Code: 02
Programmatic ID: AIR 020000003401700120
Facility Registry ID: 110001533092
D and B Number: Not reported
Primary SIC Code: 3999
NAICS Code: 339999
Default Air Classification Code: MIN
Facility Type of Ownership Code: POF
Air CMS Category Code: Not reported
HPV Status: Not reported

FINDS:
Registry ID: 110001533092

Click Here:

Environmental Interest/Information System:
AFS (Aerometric Information Retrieval System (AIRS) Facility Subsystem) replaces the former Compliance Data System (CDS), the National Emission Data System (NEDS), and the Storage and Retrieval of Aerometric Data (SAROAD). AIRS is the national repository for information concerning airborne pollution in the United States. AFS is used to track emissions and compliance data from industrial plants. AFS data are utilized by states to prepare State Implementation Plans to comply with regulatory programs and by EPA as an input for the estimation of total national emissions. AFS is undergoing a major redesign to support facility operating permits required under Title V of the Clean Air Act.
NJ-NJEMS (New Jersey - New Jersey Environmental Management System). The Department of Environmental Protection (NJDEP) manages large databases of environmental information in this integrated system.
RCRAInfo is a national information system that supports the Resource Conservation and Recovery Act (RCRA) program through the tracking of events and activities related to facilities that generate, transport, and treat, store, or dispose of hazardous waste. RCRAInfo allows RCRA program staff to track the notification, permit, compliance, and corrective action activities required under RCRA.
AIR MINOR

Click this hyperlink while viewing on your computer to access additional FINDS: detail in the EDR Site Report.

ECHO:
Envid: 1000209885
Registry ID: 110001533092
DFR URL: http://echo.epa.gov/detailed-facility-report?fid=110001533092
Name: WEBER BRIARS INC

WEBER BRIARS (Continued) **1000209885**

Address: 140 CATOR AVE
City,State,Zip: JERSEY CITY, NJ 07305

NJ ISRA:
Name: EPISCOPAL MISSIONS
Address: 140 CATOR AVENUE
City,State,Zip: JERSEY CITY, NJ 07305
Pi Number: 016907
Action Number: ISR900002
Title: E90040 Weber Briars, Incorpora
Isra Trg: Finalized Date: Not reported
Start Date: 1991-08-21
Case Status: NFA (No Further Action) HISTORIC
Case No: E90040
Case Name: Weber Briars, Incorporated
Trigger Type: Cessation
Trigger Date: 1990-02-22

1659 NE 1/4-1/2 0.395 mi. 2085 ft. **HOBOKEN HAND CAR WASH** **NJ UST U004148226**
507 509 NEWARK ST **NJ ISRA N/A**
HOBOKEN CITY, NJ 07030

Actual: 6 ft.

Focus Map: 2

UST:
Facility ID: G000012077

Contact:
Owner Name: ROB CAULFIELD
Organization: FIELDS DEVELOPMENT
Contact Type(UST Reg): Facility Operator
Contact Address (UST Reg): 1 HENDERSON ST
Contact Address 2 (UST Reg): Not reported
Conact City,St,Zip (UST Reg): Hoboken, NJ 07303

Owner Name: ROB CAULFIELD
Organization: FIELDS DEVELOPMENT
Contact Type(UST Reg): Tank Owner
Contact Address (UST Reg): 1 HENDERSON ST
Contact Address 2 (UST Reg): Not reported
Conact City,St,Zip (UST Reg): Hoboken, NJ 07303

Tanks:
Tank Id: TANK-6
Tank Number: 1
Tank Status: Removed
Tank Status Date: 11/16/2009
Install Date: 01/01/1944
Tank Contents: Unleaded Gasoline
Tank Size: 2000
Tank Compliance: No
Overfill: Not reported
Compliance Monitoring?: No
Overfill Protection: Not reported
Spill Containment: Not reported

HOBOKEN HAND CAR WASH (Continued) **U004148226**

Tank Wellhead Protection: Not reported
Tank/Pipe Construction Type: Pipe Bare steel
Tank/Pipe Construction Type: Tank Bare steel
Tank/Pipe Monitor: Pipe None
Tank/Pipe Monitor: Tank None

NJ ISRA:
Name: HOBOKEN HAND CAR WASH
Address: 507-509 NEWARK STREET
City,State,Zip: HOBOKEN CITY, NJ 07030
Pi Number: G000012077
Action Number: ISR860002
Title: E86230 B. S. F. Trucking Corpo
Isra Trg: Finalized Date Not reported
Start Date: 1986-12-04
Case Status: NFA (No Further Action) HISTORIC
Case No: E86230
Case Name: B. S. F. Trucking Corporation
Trigger Type: Cessation
Trigger Date: 1986-07-07

Name: HOBOKEN HAND CAR WASH
Address: 507-509 NEWARK STREET
City,State,Zip: HOBOKEN CITY, NJ 07030
Pi Number: G000012077
Action Number: ISR860002
Title: E86230 B. S. F. Trucking Corpo
Isra Trg: Finalized Date Not reported
Start Date: 1986-12-04
Case Status: NFA (No Further Action) HISTORIC
Case No: E86230
Case Name: B. S. F. Trucking Corporation
Trigger Type: Property Sale
Trigger Date: 1986-07-07

1660 WNW 1/4-1/2 0.417 mi. 2201 ft.

Actual: 92 ft.

Focus Map: 1

INSTY PRINTS OF JERSEY CITY INCORPORATED **NJ ISRA** **S107587606**
54 SIP AVENUE **N/A**
JERSEY CITY, NJ 07306

NJ ISRA:
Name: INSTY PRINTS OF JERSEY CITY INCORPORATED
Address: 54 SIP AVENUE
City,State,Zip: JERSEY CITY, NJ 07306
Pi Number: G000015290
Action Number: ISR920002
Title: E92751 Insty Prints Incorporat
Isra Trg: Finalized Date Not reported
Start Date: 1993-01-21
Case Status: NFA (No Further Action) HISTORIC
Case No: E92751
Case Name: Insty Prints Incorporated
Trigger Type: Business Sale
Trigger Date: 1992-12-29

GK1661 **CHEMITEX COATED INCORPORATED OF NJ** **NJ ISRA** **S107585782**
North **3 HOPE STREET** **N/A**
1/4-1/2 **JERSEY CITY, NJ 07307**
0.425 mi.
2244 ft. **Site 1 of 2 in cluster GK**

Actual: **24 ft.**
Focus Map: 2

NJ ISRA:

Name:	CHEMITEX COATED INCORPORATED OF NJ
Address:	3 HOPE STREET
City,State,Zip:	JERSEY CITY, NJ 07307
Pi Number:	G000001115
Action Number:	ISR850002
Title:	E85252 Chemitex Coated, Incorp
Isra Trg: Finalized Date	Not reported
Start Date:	1985-11-22
Case Status:	NFA (No Further Action) HISTORIC
Case No:	E85252
Case Name:	Chemitex Coated, Incorporated
Trigger Type:	Cessation
Trigger Date:	1985-06-17

Name:	CHEMITEX COATED INCORPORATED OF NJ
Address:	3 HOPE STREET
City,State,Zip:	JERSEY CITY, NJ 07307
Pi Number:	G000001115
Action Number:	ISR850002
Title:	E85252 Chemitex Coated, Incorp
Isra Trg: Finalized Date	Not reported
Start Date:	1985-11-22
Case Status:	NFA (No Further Action) HISTORIC
Case No:	E85252
Case Name:	Chemitex Coated, Incorporated
Trigger Type:	Property Sale
Trigger Date:	1985-06-17

1662 **WALLY PARK GARAGE** **NJ ISRA** **S122377322**
NW **110 FRONTAGE RD** **N/A**
1/4-1/2 **NEWARK CITY, NJ 07114**
0.430 mi.
2270 ft.

Actual: **13 ft.**
Focus Map: 3

NJ ISRA:

Name:	WALLY PARK GARAGE
Address:	110 FRONTAGE RD
City,State,Zip:	NEWARK CITY, NJ 07114
Pi Number:	753796
Action Number:	LSR120001
Title:	E20070088 Box USA of NJ
Isra Trg: Finalized Date	Not reported
Start Date:	2007-03-06
Case Status:	Assigned to Program
Case No:	E20070088
Case Name:	FOUR M INVESTMENTS LLC
Trigger Type:	Property Sale
Trigger Date:	2007-03-05

Name:	WALLY PARK GARAGE
Address:	110 FRONTAGE RD
City,State,Zip:	NEWARK CITY, NJ 07114
Pi Number:	753796

WALLY PARK GARAGE (Continued) **S122377322**

Action Number:	LSR120001
Title:	E20070088 Box USA of NJ
Isra Trg: Finalized Date	Not reported
Start Date:	2012-01-12
Case Status:	LSRP Oversight
Case No:	E20070088
Case Name:	FOUR M INVESTMENTS LLC
Trigger Type:	Property Sale
Trigger Date:	2007-03-05

Name:	WALLY PARK GARAGE
Address:	110 FRONTAGE RD
City,State,Zip:	NEWARK CITY, NJ 07114
Pi Number:	753796
Action Number:	LSR120001
Title:	E20070088 Box USA of NJ
Isra Trg: Finalized Date	Not reported
Start Date:	2018-03-01
Case Status:	RAO-E (Restricted Use)
Case No:	E20070088
Case Name:	FOUR M INVESTMENTS LLC
Trigger Type:	Property Sale
Trigger Date:	2007-03-05

GL1663 **COLUMBIA PAINTED LAB INC** **NJ UST** **U000369192**
West **452 COMMUNIPAW AVE** **NJ SPILLS** **N/A**
1/4-1/2 **JERSEY CITY, NJ 07304** **NJ ISRA**
0.437 mi.
2305 ft. **Site 1 of 2 in cluster GL**

Actual:
15 ft.

Focus Map:
5

UST:

Facility ID:	017988

Contact:

Owner Name:	Not Identified Not Identified
Organization:	Not Identified
Contact Type(UST Reg):	Facility Operator
Contact Address (UST Reg):	Not reported
Contact Address 2 (UST Reg):	Not reported
Conact City,St,Zip (UST Reg):	Not reported

Owner Name:	GEORGE PAHIAKOS
Organization:	COLUMBIA PAINT LAB INC
Contact Type(UST Reg):	Tank Owner
Contact Address (UST Reg):	452 COMMUNIPAW AVE
Contact Address 2 (UST Reg):	Not reported
Conact City,St,Zip (UST Reg):	Jersey City, NJ 07304

Tanks:

Tank Id:	TANK-1
Tank Number:	00T3
Tank Status:	**Removed**
Tank Status Date:	01/01/1986
Install Date:	01/01/1975
Tank Contents:	Other
Tank Size:	4000

COLUMBIA PAINTED LAB INC (Continued) **U000369192**

Tank Compliance:	No
Overfill:	No
Compliance Monitoring?:	No
Overfill Protection:	No
Spill Containment:	Yes
Tank Wellhead Protection:	Not reported
Tank/Pipe Construction Type:	Pipe Bare steel
Tank/Pipe Construction Type:	Tank Bare steel
Tank/Pipe Monitor:	Pipe None
Tank/Pipe Monitor:	Tank None

Tank Id:	TANK-2
Tank Number:	00T4
Tank Status:	**Removed**
Tank Status Date:	01/01/1986
Install Date:	01/01/1975
Tank Contents:	Other
Tank Size:	4000
Tank Compliance:	No
Overfill:	No
Compliance Monitoring?:	No
Overfill Protection:	No
Spill Containment:	Yes
Tank Wellhead Protection:	Not reported
Tank/Pipe Construction Type:	Pipe Bare steel
Tank/Pipe Construction Type:	Tank Bare steel
Tank/Pipe Monitor:	Pipe None
Tank/Pipe Monitor:	Tank None

NJ SPILL:

Name:	COLUMBIA PAINT CO
Address:	452 CUMMUNIPAW AVE
City,State,Zip:	JERSEY CITY, NJ
Trenton Dispatch Log Number:	506
Case Number:	92-1-9-2045-46
Notify Type:	Not reported
Date Received:	01/09/1992
Location:	Facility
Other Location:	Not reported
Incident Date:	01/09/1992
Incident Time:	1600
A310 Letter:	No
Ref. Code:	001
COMU:	0906
CAS Number:	1330207
Hazardous:	Not reported
Incident Location:	Not reported
Facility Type:	Commercial
Facility Phone:	201-435-4884
Substance(s):	XYLENE
Substance Type:	Liquid
Substance Identity:	Known
TCPA Chemical:	No
Hazrds Material:	Yes
Amnt Released:	60 GALS
Release VE:	Estimate

COLUMBIA PAINTED LAB INC (Continued) **U000369192**

Contained:	Yes
Release Type:	Terminated
Incident Desc:	Spill
Status at Spill:	HOSE BURST DURING DELIVERY, S&D ENVIRONMENTAL SERV. (CONTRACTOR) WILL BE NOTIFIED FOR CLEANUP..
NJ Spill Date:	1992-01-09 00:00:00
NJ Spill Time:	Not reported
NJ Spill Name:	OEM
NJ Spill Title:	Not reported
NJ Spill Phone:	609-882-2000
Other Date:	Not reported
Other Time:	Not reported
Other Name:	Not reported
Other Title:	Not reported
Other Phone:	Not reported
Injuries:	No
Public Exposure:	No
Road Closed:	Not reported
Facility Evacuation:	No
Receiving Water:	Not reported
Public Evacuation:	No
Police at Scene:	Yes
Firemen at Scene:	Yes
Contamination of:	Land
Nature of Incident:	Facility
Wind Direction/Speed:	Not reported
Assistance Requested:	No
Memo. Of Understanding:	Not reported
Drill/trng Exercise:	Not reported
Operator:	ANTHONY
Contact Name:	Not reported
Caller Name:	REDACTED
Caller Title:	Not reported
Caller Address:	Not reported
Caller City,St,Zip:	Not reported
Caller Phone:	Not reported
Responsible Party:	Known
Responsible Party Name:	COLUMBIA PAINT CO
Responsible Party Contact:	WILLE
Responsible Party Title:	N/A
Responsible Party Telphone:	201-435-4884
Responsible Party Street:	452-COMMUNPAW AVE
Responsible Party Municipality:	JERSEY CITY
Responsible Party State:	NJ
Responsible Party Zip:	Not reported
Responsible City,St,Zip:	JERSEY CITY, NJ
Responsible Party County:	HUDSON
Local Municipality:	Not reported
Local Municipality Name:	JERSEY CITY
Local Municipality Title:	N/A
Local Municipality Phone:	201-547-5477
Local Municipality Date:	01/09/1992
Local Municipality Time:	N/A
Incident Name:	MATT GARAMONE
Incident Referred To:	DRPSR
Incident Region:	ER1
Incident Phone:	Paged

COLUMBIA PAINTED LAB INC (Continued) **U000369192**

Incident Date:	01/09/1992
Comments:	Not reported
Date A310 Letter Printed:	Not reported
Date Local Authority Was Notified:	Not reported
Date Update:	Not reported
Date Report Faxed to Local Authority:	Not reported
Local Authority Notification Date:	Not reported
Reporter Name:	Not reported
Reporter Type:	Not reported
Rep Received Date:	Not reported
Reporter Title:	Not reported
Reporter Orgzn:	Not reported
Reporter Address:	Not reported
Reporter City,St,Zip:	Not reported
Reporter County:	Not reported
Incident Type:	Not reported
Incident Status:	Not reported
Incident Source Category:	Not reported
Incident Source Name:	Not reported
Incident Source Address:	Not reported
Incident Source Address 2:	Not reported
Incident Source City,St,Zip:	Not reported
Incident Source County:	Not reported
DEP Requested:	Not reported
Confidential:	Not reported

NJ ISRA:

Name:	COLUMBIA PAINTED LAB INC
Address:	452 COMMUNIPAW AVENUE
City,State,Zip:	JERSEY CITY, NJ 07304
Pi Number:	017988
Action Number:	ISR880001
Title:	E84189 Columbia Paint Company
Isra Trg: Finalized Date	Not reported
Start Date:	1991-09-27
Case Status:	NFA (No Further Action) HISTORIC
Case No:	E84189
Case Name:	Columbia Paint Company
Trigger Type:	Property Sale
Trigger Date:	1988-04-04

GL1664 **N SUMERGRADE & SONS** **NJ UST** **U000365412**
West **449 COMMUNIPAW AVE** **NJ ISRA** **N/A**
1/4-1/2 **JERSEY CITY, NJ 07304**
0.442 mi.
2332 ft. **Site 2 of 2 in cluster GL**

Actual:
15 ft.

Focus Map:
5

UST:

Facility ID:	016923

Contact:

Owner Name:	Not Identified Not Identified
Organization:	Not Identified
Contact Type(UST Reg):	Facility Operator
Contact Address (UST Reg):	Not reported
Contact Address 2 (UST Reg):	Not reported
Conact City,St,Zip (UST Reg):	Not reported

N SUMERGRADE & SONS (Continued) **U000365412**

Owner Name:	THEODORE REICH
Organization:	SUMERGRADE REALTY CO
Contact Type(UST Reg):	Tank Owner
Contact Address (UST Reg):	449 COMMUNIPAW AVE
Contact Address 2 (UST Reg):	Not reported
Conact City,St,Zip (UST Reg):	Jersey City, NJ 07304

Tanks:

Tank Id:	TANK-1
Tank Number:	E001
Tank Status:	**Abandoned in Place**
Tank Status Date:	01/01/1969
Install Date:	01/01/1969
Tank Contents:	Heating Oil (No. 4)
Tank Size:	12000
Tank Compliance:	No
Overfill:	No
Compliance Monitoring?:	No
Overfill Protection:	No
Spill Containment:	No
Tank Wellhead Protection:	Not reported
Tank/Pipe Construction Type:	Pipe Bare steel
Tank/Pipe Construction Type:	Tank Bare steel
Tank/Pipe Monitor:	Pipe None
Tank/Pipe Monitor:	Tank None

NJ ISRA:

Name:	N SUMERGRADE & SONS
Address:	449 COMMUNIPAW AVENUE
City,State,Zip:	JERSEY CITY, NJ 07304
Pi Number:	016923
Action Number:	ISR900001
Title:	E87473 N. Sumergrade & Sons
Isra Trg: Finalized Date	Not reported
Start Date:	1991-02-27
Case Status:	NFA (Restricted Use) HISTORIC
Case No:	E87473
Case Name:	N. Sumergrade & Sons
Trigger Type:	Bankruptcy
Trigger Date:	1988-02-16

Name:	N SUMERGRADE & SONS
Address:	449 COMMUNIPAW AVENUE
City,State,Zip:	JERSEY CITY, NJ 07304
Pi Number:	016923
Action Number:	ISR900001
Title:	E87473 N. Sumergrade & Sons
Isra Trg: Finalized Date	Not reported
Start Date:	1991-02-27
Case Status:	NFA (Restricted Use) HISTORIC
Case No:	E87473
Case Name:	N. Sumergrade & Sons
Trigger Type:	Cessation
Trigger Date:	1988-02-16

N SUMERGRADE & SONS (Continued) **U000365412**

Name:	N SUMERGRADE & SONS
Address:	449 COMMUNIPAW AVENUE
City,State,Zip:	JERSEY CITY, NJ 07304
Pi Number:	016923
Action Number:	ISR880002
Title:	E88264 N. Sumergrade & Sons
Isra Trg: Finalized Date	Not reported
Start Date:	1988-08-03
Case Status:	Withdrawn from ECRA/ISRA
Case No:	E88264
Case Name:	N. Sumergrade & Sons
Trigger Type:	Property Sale
Trigger Date:	1988-03-14

GK1665 **FRAME COMPANY** **NJ SHWS** **S108973428**
North **33 HOPE ST (3RD & 4TH FL)** **NJ BROWNFIELDS** **N/A**
1/4-1/2 **JERSEY CITY, NJ 07307** **NJ ISRA**
0.443 mi.
2340 ft. **Site 2 of 2 in cluster GK**

Actual:
25 ft.

Focus Map:
2

SHWS:

Name:	FRAME COMPANY
Address:	33 HOPE ST
City,State,Zip:	JERSEY CITY, NJ
Site ID:	25248
Status:	Closed
Home Owner:	No
PI Number:	G000012868

Detail As Of April 2012:

X Coord Site:	Not reported
X Coord PI:	Not reported
Y Coord Site:	Not reported
Y Coord PI:	Not reported

BROWNFIELDS:

Name:	FRAME COMPANY
Address:	33 HOPE ST
City,State,Zip:	JERSEY CITY, JERSEY CITY 07307
Price:	Not reported
Assessed Value:	Not reported
Property Size:	Unknown
Annual Taxes:	Not reported
Representative Address:	Not reported
Representative City/State/Zip:	Not reported
Submitter Name:	Not reported
Submitter Address1:	Not reported
Submitter Address2:	Not reported
Submitter City:	Not reported
Submitter State:	Not reported
Submitter Zip:	Not reported
Submitter Email:	Not reported
Submitter Phone:	Not reported
Transaction Type:	Not reported
Transfer Type:	Not reported
Site Number:	6897
X Coordinate:	618401
Y Coordinate:	694792

FRAME COMPANY (Continued) **S108973428**

Coord:	618401:694792
AutoID:	Not reported
Ownership Type:	unknown
Ownership:	DEP Case
PStatus:	DEP Case
PI Number:	G000012868
Owner Name:	Kevin Sherdian,Esq.
Owner Address + Owner Street:	268 West St
Owner City:	New York
Owner State:	NY
Owner Zip Code:	10013
Owner County:	Not reported
Owner Phone:	9999999999
Owner Fax:	9999999999
Owner Email:	Not reported
Owner Organization:	Unity Environmental Corporation
Authorized Representative:	Not reported
Auth Rep Relation to Owner:	Not reported
Municipal Contact Name:	Not reported
Municipal Contact Street:	Not reported
Municipal Contact City:	Not reported
Municipal Contact State:	Not reported
Municipal Contact Zip Code:	Not reported
Municipal Contact Phone:	9999999999
Municipal Contact Fax:	9999999999
Municipal Contact Email:	Not reported
Department:	Not reported
Municipal Contact Title:	Not reported
Contact Relation to Owner:	Not reported
Current Zoning:	Not reported
Proposed Zoning:	Not reported
Copy of Title Insurance:	Not reported
Block:	Not reported
Lot:	Not reported
Development Plan Completed:	Unknown
Market Study Completed:	Unknown
Current Activity:	Not reported
Current Operations:	Not reported
Prior Operations:	Not reported
Deed Restrictions:	Unknown
Easements:	Unknown
Buildings:	Not reported
Condition of Buildings:	Not reported
Square Footage:	Not reported
Total Buildable Space:	Not reported
Lease Price:	Not reported
Tax Certificate:	Unknown
Tax Lien:	Unknown
Other Liens/Judgements:	No
Traffic Study:	Unknown
Road Access:	Not reported
Waterfront Access:	Unknown
Airport Access:	Unknown
Public Transportation Access:	Unknown
Major Highway Name:	Not reported
Major Highway Interchange:	Not reported
Major Highway Miles Away:	Not reported

FRAME COMPANY (Continued) **S108973428**

Local Highway Name:	Not reported
Local Highway Interchange:	Not reported
Local Highway Miles Away:	Not reported
Rail Type:	Not reported
Rail Name:	Not reported
Rail Station:	Not reported
Rail Miles Away:	Not reported
Public Water:	Unknown
Electric:	Unknown
Gas:	Unknown
Public Sewer:	Unknown
Telephone:	Unknown
Cable:	Unknown
Fiber Optics:	Unknown
Wetlands:	No
Sensitive Ecosystems/Habitats:	No
Endangered Species:	No
Historic/Archeological Site:	No
100 Year Flood Plain:	No
500 Year Flood Plain:	No
Environmental Report Copies:	Yes
List Containing Site:	Not reported
Preliminary Assessment:	No
Site Investigation:	No
Remedial Investigation:	No
Remedial Action Workplan:	No
Voluntary Cleanup Program:	No
Environmental Litigation:	No
Remediation In Progress:	Yes
Remediation Estimated Complete Date:	Not reported
Regulatory sign-off:	No
Regulatory Sign-Off Description:	Not reported
Other Incentives:	No
Low Interest Rates:	No
HDSRF Grants:	No
TIF:	No
HDSRF Loans:	No
USA Loans:	No
USA Grants:	No
Designated Redevelopment Area:	No
Environmental Opportunity Zone:	No
Tax Rebate or Abatement:	No
Empowerment Zone (Federal):	No
Urban Coordinating Council Neighborhood:	No
Enterprise Community (Federal):	No
Urban Enterprise Zone:	No
Additional Comments:	1) Assigned to Program,10/18/2005 2) C2: Formal Design - Known Source or Release with GW Contamination established 9/28/2006
County_int_FK:	9
Municipality_int_FK:	252
Planning Area Designation:	Planning Area 1
Authorized Representative Email:	Not reported
Authorized Representative Phone:	9999999999
General Comments:	Not reported

NJ ISRA:
Name: FRAME COMPANY

FRAME COMPANY (Continued) **S108973428**

Address:	33 HOPE ST (3RD & 4TH FL)
City,State,Zip:	JERSEY CITY, NJ 07307
Pi Number:	G000012868
Action Number:	ISR050003
Title:	E20050419 The Frame Company
Isra Trg: Finalized Date	7/25/2005
Start Date:	2005-10-18
Case Status:	Assigned to Program
Case No:	E20050419
Case Name:	The Frame Company
Trigger Type:	Property Sale
Trigger Date:	2005-10-17

Name:	FRAME COMPANY
Address:	33 HOPE ST (3RD & 4TH FL)
City,State,Zip:	JERSEY CITY, NJ 07307
Pi Number:	G000012868
Action Number:	ISR050003
Title:	E20050419 The Frame Company
Isra Trg: Finalized Date	7/25/2005
Start Date:	2008-12-03
Case Status:	NFA-E (Unrestricted Use)
Case No:	E20050419
Case Name:	The Frame Company
Trigger Type:	Property Sale
Trigger Date:	2005-10-17

Name:	FRAME COMPANY
Address:	33 HOPE STREET
City,State,Zip:	JERSEY CITY, NJ 07307
Pi Number:	G000012868
Action Number:	ISR870002
Title:	E87893 Flax Frames, Incorporat
Isra Trg: Finalized Date	Not reported
Start Date:	1988-02-04
Case Status:	NFA (No Further Action) HISTORIC
Case No:	E87893
Case Name:	Flax Frames, Incorporated
Trigger Type:	Stock Transfer
Trigger Date:	1987-12-21

Name:	FRAME COMPANY
Address:	33 HOPE STREET
City,State,Zip:	JERSEY CITY, NJ 07307
Pi Number:	G000012868
Action Number:	ISR900002
Title:	E90931 Frame Company
Isra Trg: Finalized Date	Not reported
Start Date:	1991-04-11
Case Status:	NFA (No Further Action) HISTORIC
Case No:	E90931
Case Name:	Frame Company
Trigger Type:	Property Sale
Trigger Date:	1991-01-14

Count: 2057 records

ORPHAN SUMMARY

City	EDR ID	Site Name	Site Address	Zip	Database(s)
AVENEL	2009925787		1148 NEWARK TURNPIKE	07030	ERNS
BAYONNE	1016142774	MT SINBAD C/O ADMANTHOS SHIPPING AGENCY	100 MILITARY OCEAN TERM ST	07002	RCRA-SQG
BAYONNE	1004751591	USCG ANT NY	MARINE OCEAN TERMINAL BLDG 85	07002	RCRA-VSQG, NY MANIFEST, NJ MANIFEST
BAYONNE	2014096497		NEW HOPE RD.	07002	ERNS
BAYONNE	92101407		MILITARY OCEAN TERMINAL	07002	ERNS
BAYONNE	93157930		MILITARY OCEAN TERMINAL	07002	ERNS
BAYONNE	9166865		MILITARY OCEAN TERMINAL	07002	ERNS
BAYONNE	9164452		MILITARY OCEAN TERMINAL	07002	ERNS
BAYONNE	9157271		MILITARY OCEAN TERMINAL	07002	ERNS
BAYONNE	9158218		MILITARY OCEAN TERMINAL	07002	ERNS
BAYONNE	95305617		MILITARY OCEAN TERMINAL	07002	ERNS
BAYONNE	96324947		MILITARY OCEAN TERMINAL	07002	ERNS
BAYONNE	96330879		MILITARY OCEAN TERMINAL	07002	ERNS
BAYONNE	94264012		MILITARY OCEAN TERMINAL	07002	ERNS
BAYONNE	2009902614		MILITARY OCEAN TERMINAL	07002	ERNS
BAYONNE	9193155		MILITARY OCEAN TERMINAL	07002	ERNS
BAYONNE	9187185		MILITARY OCEAN TERMINAL	07002	ERNS
BAYONNE	9158741		MILITARY OCEAN TERMINAL	07002	ERNS
BAYONNE	98460451		MILITAY OCEAN TERMINAL	07002	ERNS
BAYONNE	99472662		MILITAY OCEAN TERMINAL	07002	ERNS
BAYONNE	97406659		MILITARY OCEAN TERMINAL	07002	ERNS
BAYONNE	2003647217		MILITARY OCEAN TERMINAL		ERNS
BAYONNE	2009898411		MILITARY OCEAN BAY		ERNS
BAYONNE	2020268608		100 MILITARY OCEAN TERMINAL STREET		ERNS
BAYONNE	2009916385		MILITARY OCEAN TERMINAL CHANNEL		ERNS
BAYONNE	2017175942		4TH ST.-BETWEEN KENNEDY AVE. & AVE. A		ERNS
BAYONNE	2016166339		MILITARY OCEAN TERMINAL		ERNS
BAYONNE	89127080		MILITARY OCEAN TERMINAL OF BAYONNE 32ND ST		ERNS
BAYONNE	9036014		MILITARY OCEAN TERMINAL		ERNS
BAYONNE	93173710		BAYONNE MILITARY OCEAN		ERNS
BAYONNE	9160394		N. SIDE MILITARY OCEAN		ERNS
BAYONNE	94241158		MILTARY OCEAN TERMINAL		ERNS
BAYONNE	98444336		MILITARY OCEAN TERMINAL		ERNS
BAYONNE	2000523593		MILITARY OCEAN TERMINAL		ERNS
BAYONNE	2008869149		PORT TERMINAL BLVD	07002	ERNS
BAYONNE	92143938		COASTAL OIL FACILITY	07002	ERNS
BAYONNE	96361361		COASTAL OIL	07002	ERNS
BAYONNE	2004744640		OLD COASTAL DOCK		ERNS
BAYONNE	2008867762		PORT BAYONNE		ERNS
BAYONNE	2012008835		PORT JERSY CHANNEL		ERNS
BAYONNE	2017179011		CAPE LIBERTY CRUISE PORT		ERNS
BAYONNE	2014080239		PORT OF CAPE LIBERTY		ERNS

Count: 2057 records

ORPHAN SUMMARY

City	EDR ID	Site Name	Site Address	Zip	Database(s)
BAYONNE	2018202106		85 PORT TERMINAL BLVD		ERNS
BAYONNE	89125985		NEWARK BAY BETWEEN NAVY BASE AND NORTH SHORE OF THE CITY		ERNS
BAYONNE	92109782		COASTAL BAYONNE		ERNS
BAYONNE	92115849		COASTAL OIL DOCK		ERNS
BAYONNE	9195715		COASTAL BAYONNE		ERNS
BAYONNE	95292282		COASTAL OIL		ERNS
BAYONNE	95279224		COASTAL OIL		ERNS
BAYONNE	92148457		COASTAL BAYONE TERMINAL		ERNS
BAYONNE	9173434		COASTAL BAYONNE		ERNS
BAYONNE	95314711		COASTAL OIL TEMINAL		ERNS
BAYONNE	97378948		302 PORT JERSEY BLVD.		ERNS
BAYONNE	95279272		COASTAL OIL		ERNS
BAYONNE	96319966		COASTAL BAYONNE		ERNS
BAYONNE	96361362		COASTAL TERMINAL		ERNS
BAYONNE	96359310		COASTAL BAYONNE TERMINAL		ERNS
BAYONNE	94240511		COASTAL OIL DOCK		ERNS
BAYONNE	94271128		COASTAL OIL/BAYONNE TERM.		ERNS
BAYONNE	94230992		COASTAL OIL / BAYONNE		ERNS
BAYONNE	98468943		COASTAL TERMINAL		ERNS
BAYONNE	98430372		COASTAL FUEL DOCK		ERNS
BAYONNE	98443927		NEXT DOOR TO COASTAL OIL		ERNS
BAYONNE	99496101		COASTAL TERMINAL BAYONNE		ERNS
BAYONNE	98426213		COASTAL OIL		ERNS
BAYONNE	98426547		COASTAL OIL BAYONNE		ERNS
BAYONNE	98426793		COASTAL OIL FUEL DOCK		ERNS
BAYONNE	2000520363		COASTAL BAYONNE		ERNS
BAYONNE	2000547966		COASTAL OIL TERMINAL		ERNS
BAYONNE	2001578229		COASTAL OIL DOCK		ERNS
BAYONNE	S106762646	CONSOLIDATED RAIL CORPORATION	AVENUE B & RTE 169	07002	NJ VCP
BAYONNE	S118451563	KENNEDY BOULEVARD	KENNEDY BLVD	07002	NJ NJEMS
BAYONNE	S125914793	102 106 JOHN FITZGERALD KENNEDY BOULEVARD	102 106 JOHN FITZGERALD KENNEDY BLVD	07002	NJ NJEMS
BAYONNE	S120679698	BAYONNE DRY DOCK & REPAIR CO INC @ MILITARY OCEAN TERMINAL DOCK YARD	100 MILITARY OCEAN TERMINAL DOCK YARD	07002	NJ NJEMS
BAYONNE	S121091754	HUDSON CNTY SA-2 SITE 144 BAYONNE WESTERN INTERCEPTOR RA	W 58TH ST & NEW JERSEY TPKE EXT	07002	NJ NJEMS
BAYONNE	S123382633	MT SINBAD	100 MILITARY OCEAN TERMINAL	07002	NJ NJEMS
BAYONNE	S123356624	AMERICAN OVERSEAS	MILITARY OCEAN TERMINAL	07002	NJ NJEMS
BAYONNE	S123356499	ADRIATIC MARINE SERVICE CORP	MILITARY OCEAN TERMINAL	07002	NJ NJEMS
BAYONNE	S123396650	61 63 WEST 57TH STRTEET	61 63 W 57TH ST	07002	NJ NJEMS
BAYONNE	S123358859	HOBOKEN SHIPYARD INC	MILITARY OCEAN TERMINAL	07002	NJ NJEMS
BAYONNE	S123357193	BASIL TRATAROS INC	MILITARY OCEAN TERMINAL	07002	NJ NJEMS
BAYONNE	S123359360	KERNEY SHIP REPAIR INC	MILITARY OCEAN TERMINAL	07002	NJ NJEMS
BAYONNE	S123396296	PSE&G GREENVILLE NETWORK UTILITY UPGRADE BAYONNE CITY	BROADWAY & GARFIELD AVE & CLUSTER AVE	07002	NJ NJEMS
BAYONNE	S123362915	US IMMIGRATION SERVICE MILT TER	MILITARY OCEAN TM RT160	07002	NJ NJEMS
BAYONNE	S118698177	PORT AUTH NY/NJ MARINE TERMINAL	PORT JERSEY BLVD	07002	NJ NJEMS
BAYONNE	S123366368	AMERICAN PETROLEUM	CAPTAIN LOG & COASTAL RD	07002	NJ NJEMS

Count: 2057 records

ORPHAN SUMMARY

City	EDR ID	Site Name	Site Address	Zip	Database(s)
BAYONNE	S123361494	PRUDENTIAL LINES @ HOBOKEN SHIPYARD	HOBOKEN SHIPYARD	07030	NJ NJEMS
BAYONNE	S107046031	PARKING LOT	EAST 53RD AND BROADW		NJ SPILLS
BAYONNE	S107065172	HUGO NEW SCHNITZER PLANT	BROADWAY		NJ Release
BAYONNE	S112131574	AREA OF	BROADWAY		NJ Release
BAYONNE	S112116841	AREA OF	BROADWAY		NJ Release
BAYONNE	S112124859	AREA OF	BROADWAY		NJ Release
BAYONNE	S112121279	AREA OF	BROADWAY		NJ Release
BAYONNE	S112107920	IN THE AREA OF	FIRST/BROADWAY AVE		NJ Release
BAYONNE	S112099186	AREA OF	WEST 53RD ST		NJ Release
BAYONNE	S105210379	AVE C RAMP AT	CITY LINE/KENNEDY		NJ SPILLS
BAYONNE	S117814905	BAYONNE TERMINAL	BARGE OCEAN 90		NJ Release
BAYONNE	S117816420	EXXON (BAYVIEW)	KENNEDY BLVD		NJ Release
BAYONNE	S117825540	EXXON (BAYVIEW)	KENNEDY BLVD		NJ SPILLS
BAYONNE	S117824025	BAYONNE TERMINAL	BARGE OCEAN 90		NJ SPILLS
BAYONNE	S107067011	IN HUDSON COUNTY PARK	48TH ST/ KENNEDY BLVD		NJ Release
BAYONNE	S107099649		WEST 55TH STREET		NJ Release
BAYONNE	S112123608	AREA OF	KENNEDY BLVD		NJ Release
BAYONNE	S112124364	AREA OF	KENNEDY BLVD.		NJ Release
BAYONNE	S112116550	IN THE AREA OF	40TH & KENNEDY BLVD		NJ Release
BAYONNE	S112128798	AREA OF	KENNEDY BLVD		NJ Release
BAYONNE	S112125027	AREA OF	SUNSET AVE		NJ Release
BAYONNE	S107121342	PIER AT	MILITARY OCEAN TERM		NJ Release
BAYONNE	S112129590	AREA OF	W 57TH ST		NJ Release
BAYONNE	S112117679	AREA OF	54TH ST/KENNEDY BL		NJ Release
BAYONNE	S112122293	AREA OF	KENNEDY BLVD		NJ Release
BAYONNE	S112130579	AREA OF	KENNEDY BLVD		NJ Release
BAYONNE	S112097094	AREA OF	W 56TH ST		NJ Release
BAYONNE	S112100333	AREA OF	KENNEDY BLVD		NJ Release
BAYONNE	S112100804	AREA OF	WEST 56TH ST		NJ Release
BAYONNE	S112100894	AREA OF	WEST 56TH ST		NJ Release
BAYONNE	S112095775	AREA OF	1234A KENNEDY BLVD		NJ Release
BAYONNE	S112098433	AREA OF	WEST 56TH		NJ Release
BAYONNE	S112106419	IN AREA OF	KENNEDY BLVD/2ND ST		NJ Release
BAYONNE	S112096112	AREA	KENNEDY BLVD		NJ Release
BAYONNE	S112096267	AREA OF	KENNEDY BLVD		NJ Release
BAYONNE	S112107248	AREA OF	WEST 58TH ST		NJ Release
BAYONNE	S112099402	AREA OF	56TH ST		NJ Release
BAYONNE	S112101955	AREA OF	KENNEDY BLVD		NJ Release
BAYONNE	S104692468	21ST ST EXXON STATION	KENNEDY BLVD		NJ SPILLS
BAYONNE	S104707082	JEWISH COMMUNITY CENTER	KENNEDY BLVD		NJ Release
BAYONNE	S117821157	TEXACO	21ST ST; WAREHOUSE TERMINAL		NJ Release
BAYONNE	S117830277	TEXACO	21ST ST; WAREHOUSE TERMINAL		NJ SPILLS
BAYONNE	S107057314	NORTH EAST AUTO TERMINAL	403 PORT JERSEY BLVD		NJ SPILLS
BAYONNE	S104702044	UPPER BAY	ALONG PORT JERSEY MA		NJ SPILLS
BAYONNE	S104698819	KILL VAN KULL	DOCKED IN PORT		NJ SPILLS
BAYONNE	1000246127	ADRIATIC MARINE SERVICE CORP - ALTAIR	MILITARY OCEAN TERMINAL	07002	RCRA NonGen / NLR, NY MANIFEST
BAYONNE	1000358637	AMERICAN OVERSEAS C-O M V LUMMUS	MILITARY OCEAN TERMINAL	07002	RCRA NonGen / NLR

Count: 2057 records

ORPHAN SUMMARY

City	EDR ID	Site Name	Site Address	Zip	Database(s)
BAYONNE	1000543359	DREDGE MCFARLAND	MILITARY OCEAN TERMINAL	07002	RCRA NonGen / NLR
BAYONNE	1001222024	VESSEL CAPTAIN LOG	COASTAL OIL NY FT OF E 5TH ST	07002	RCRA NonGen / NLR
BAYONNE	1004561350	US POSTAL SERVICE	26TH ST&BROADWAY	07002	US AIRS
BAYONNE	1016634727	MT SINBAD C/O ADMANTHOS SHIPPING AGENCY	100 MILITARY OCEAN TERM ST	07002	FINDS, ECHO
BAYONNE	1016643409	AMERICAN OVERSEAS	MILITARY OCEAN TERMINAL	07002	FINDS, ECHO
BAYONNE	1016652037	ADRIATIC MARINE SERVICE CORP	MILITARY OCEAN TERMINAL	07002	FINDS, ECHO
BAYONNE	1016626052	MT SINBAD	100 MILITARY OCEAN TERMINAL	07002	FINDS
BAYONNE	1010689572	KENNEDY BOULEVARD	KENNEDY BLVD	07002	FINDS
BAYONNE	1024381381	BAYONNE DRYDOCK & REPAIR CORP.	MILITARY OCEAN TERMINAL/BAY	07002	FINDS
BAYONNE	1016623842	USCG AIDS TO NAVIGATION TEAM (ANT) NY	MARINE OCEAN TERMINAL BLDG 85	07002	FINDS
BAYONNE	1010219048	BASIL TRATAROS INC	MILITARY OCEAN TERMINAL	07002	FINDS
BAYONNE	1010186525	KERNEY SHIP REPAIR INC	MILITARY OCEAN TERMINAL	07002	FINDS
BAYONNE	1010215967	US IMMIGRATION SERVICE MILT TER	MILITARY OCEAN TM RT160	07002	FINDS
BAYONNE	1024179051	HUDSON CNTY SA-2 SITE 144 BAYONNE WESTERN INTERCEPTOR RA	W 58TH ST & NEW JERSEY TPKE EXT	07002	FINDS
BAYONNE	1010480226	AMERICAN PETROLEUM	CAPTAIN LOG & COASTAL RD	07002	FINDS
BAYONNE	1016636996	VESSEL CAPTAIN LOG	COASTAL OIL NY FT OF E 5TH ST	07002	FINDS, ECHO
BAYONNE	1010209608	PRUDENTIAL LINES @ HOBOKEN SHIPYARD	HOBOKEN SHIPYARD	07030	FINDS
BAYONNE	1025892341	USCG AIDS TO NAVIGATION TEAM (ANT) NY	MARINE OCEAN TERMINAL BLDG 85	07002	ECHO
BAYONNE	S105767369	TWIN CITY AUTO	BROADWAY STREET		NJ CHROME
BAYONNE CITY	1023968492	BAYONNE CHASSIS TERMINAL	42 MILITARY OCEAN TERMINAL	07002	RCRA-SQG
BAYONNE CITY	S123813257	830 JOHN F KENNEDY BOULEVARD	830 JOHN FITZGERALD KENNEDY BLVD	07002	NJ SHWS, NJ NJEMS
BAYONNE CITY	S121976428	43 49 LINDEN STREET	43 49 LINDEN ST	07002	NJ SHWS, NJ NJEMS
BAYONNE CITY	S125905502	HUDSON CNTY CHROMATE 144@ NEWARK BAY PIPELINE	19TH TO 58TH STS & NEWARK BAY	07002	NJ SHWS, NJ ENG CONTROLS
BAYONNE CITY	U000360730	TEXACO SERVICE STATION #100109	800 AVENUE E & 50TH ST	07002	NJ LUST, NJ UST
BAYONNE CITY	S126114653	STEPHEN R GREGG BAYONNE PARK	JOHN F KENNEDY BLVD	07002	NJ ENG CONTROLS
BAYONNE CITY	S108656110	CONSOLIDATED RAIL CORPORATION	AVENUE B & ROUTE 169	07002	NJ BROWNFIELDS
BAYONNE CITY	S110747065	POINT BUILDERS INCORPORATED	1ST & J F KENNEDY	07002	NJ BROWNFIELDS
BAYONNE CITY	S127018801	BAYONNE PORT TERMINAL SOIL MOVEMENT	PORT TERMINAL BLVD	07002	NJ NJEMS
BAYONNE CITY	S118970883	ETI CAUSTIC INTERMODAL	100 PORT JERSEY BLVD	07002	NJ NJEMS, NJ SPILLS
BAYONNE CITY	S123376724	THE NOBLE MARITIME COLLECTION	I-78 INTERCHANGE 14A	07002	NJ NJEMS
BAYONNE CITY	S107085602		1 ST + BROADWAY	07002	NJ Release
BAYONNE CITY	S121422717		1ST/BROADWAY	07002	NJ Release
BAYONNE CITY	S123129272		51ST ST/ AVENUE E	07002	NJ SPILLS
BAYONNE CITY	S120684396		BROADWAY	07002	NJ Release
BAYONNE CITY	S116717273		765 BROADWAY//34TH ST	07002	NJ Release
BAYONNE CITY	S117256262		53RD ST & AVENUE E	07002	NJ SPILLS
BAYONNE CITY	S118132282		MILITARY OCEAN TERMINAL	07002	NJ Release
BAYONNE CITY	S123129577		7TH ST & KENNEDY BLVD	07002	NJ SPILLS
BAYONNE CITY	S126125389		100 MILITARY OCEAN TERMINAL ST	07002	NJ Release
BAYONNE CITY	S118349457		1178 J.F.KENNEDY BLVD	07002	NJ Release
BAYONNE CITY	S118700693		KENNEDY BLVD/4TH STREET	07002	NJ Release
BAYONNE CITY	S116198465		RT 440 MILITARY OCEAN TERMINAL	07002	NJ SPILLS
BAYONNE CITY	S109214749		1042 KENNEDY BLVD & 44TH ST	07002	NJ Release
BAYONNE CITY	S113659787		KENNEDY BVLD	07002	NJ Release
BAYONNE CITY	S109027443		KENNEDY BLVD	07002	NJ Release

Count: 2057 records

ORPHAN SUMMARY

City	EDR ID	Site Name	Site Address	Zip	Database(s)
BAYONNE CITY	S113754291		KENNEDY BLVD/48TH ST	07002	NJ Release
BAYONNE CITY	S117256888		KENNEDY BLVD	07002	NJ SPILLS
BAYONNE CITY	S117257408		NEW HOPE RD	07002	NJ SPILLS
BAYONNE CITY	S122384411		PORT TERMINAL BLVD	07002	NJ Release
BAYONNE CITY	S116202295		302 PORT JERSEY BLVD	07002	NJ SPILLS, NJ Release
BAYONNE CITY	S123119963		RTE 440 / PORT TERMINAL BLVD	07002	NJ Release
BAYONNE CITY	S126129850		PORT TERMINAL DR	07002	NJ Release
BAYONNE CITY	S111007079		51 PORT DOCK BLVD.	07002	NJ Release
BAYONNE CITY	S116202297		2 PORT JERSEY BLVD	07002	NJ SPILLS
BAYONNE CITY	S126404819		PORT TERMINAL BLVD & 440 N	07002	NJ Release
BAYONNE CITY	S126405763		PORT TERMINAL BLVD	07002	NJ Release
BAYONNE CITY	S116213495		PORT TERMINAL BLVD	07002	NJ SPILLS
BAYONNE CITY	S112401857		PORT TERMINAL BLVD	07002	NJ Release
BAYONNE CITY	S116215404		PORT JERSEY BLVD / STANLEY BLVD	07002	NJ SPILLS
BAYONNE CITY	S121182661		LIBERTY CRUISE PORT	07002	NJ SPILLS
BAYONNE CITY	S121179818		PORT TERMINAL BLVD//ROUTE 440 NB	07002	NJ Release
BAYONNE CITY	S126130178		PORT TERMINAL BLVD	07002	NJ Release
BAYONNE CITY	S123120324		PORT BLVD	07002	NJ Release
BAYONNE CITY	S123120248		RT. 440 & PORT TERMINAL BLVD	07002	NJ Release
BAYONNE CITY	S117244533		100 PORT TERMINAL BLVD	07002	NJ Release
BAYONNE CITY	S122379289		PORT TERMINAL RD	07002	NJ Release
BAYONNE CITY	S112388363	BAYONNE DRY DOCK	RT 440 MILITARY OCEAN TERMINAL	07002	NJ SPILLS 90
BAYONNE CITY	1024217486	BAYONNE APARTMENTS	19TH STREET, 21ST STREET AND BROADWAY	07002	FINDS
BAYONNE CITY	1023707804	BAYONNE CHASSIS TERMINAL	42 MILITARY OCEAN TERMINAL	07002	FINDS, ECHO
BAYONNE CITY	1025988964	BAYONNE DRYDOCK MOBILE BOAT HAULER	100 PORT TERMINAL BOULEVARD	07002	FINDS
BAYONNE CITY	1014803069	THE NOBLE MARITIME COLLECTION	I-78 INTERCHANGE 14A	07002	FINDS
BAYONNE CITY	1024120481	BAYONNE APARTMENTS	19TH STREET, 21ST STREET AND BROADWAY	07002	ECHO
BAYONNE CITY	1026662657	BAYONNE PORT TERMINAL SOIL MOVEMENT	PORT TERMINAL BOULEVARD	07002	ECHO
BAYONNE CITY	1025920019	BAYONNE DRYDOCK MOBILE BOAT HAULER	100 PORT TERMINAL BOULEVARD	07002	ECHO
BAYONNE CITY	S127029980	BAYONNE PORT TERMINAL SOIL MOVEMENT	PORT TERMINAL BOULEVARD	07002	NJ NPDES
BAYONNE DRY-DOCK	2020294105		100 MILITARY OCEAN TERMINAL ST	07002	ERNS
ELIZABETH CITY	U004270303	DOLLAR RENT A CAR NEWARK LIBERTY	BREWSTER RD - DLT D2 - BLDG 36	07114	NJ UST
ELIZABETH CITY	1010491503	PORT AUTH NY/NJ	PORT NEWARK & ELIZABETH CHANNELS	07114	FINDS
HARRISON	S123384010	NJ DEPT OF TREASURY CENTRAL MOTOR POOL	1ST ST	07302	NJ NJEMS
HOBOKEN	1019901117	JACKSON ST ROW BETWEEN 7TH & 8TH	JACKSON ST ROW BETWEEN 7TH & 8	07030	RCRA-SQG, FINDS, ECHO
HOBOKEN	1014394679	MADISON IRON WORKS	NEWARK AVE	07030	RCRA-VSQG
HOBOKEN	93165895		FOOT OF NEWARK ST	07030	ERNS
HOBOKEN	94251342		AT 9TH AND ADAMS STS.	07030	ERNS
HOBOKEN	96324678		BETWEEN 4TH AND 5TH ST		ERNS
HOBOKEN	96345656		CORNER OF 8TH ST AND		ERNS
HOBOKEN	2001564035		RIVER ROAD AND 8TH STREET		ERNS
HOBOKEN	2007846480		HOBOKEN STATION	07030	ERNS
HOBOKEN	2015118358		HOBOKEN TERMINAL	07030	ERNS
HOBOKEN	2016160300		HOBOKEN TERMINAL	07030	ERNS
HOBOKEN	2007834429		HOBOKEN		ERNS
HOBOKEN	8868402		HOBOKEN SHIPYARD		ERNS
HOBOKEN	2018231290		HOBOKEN COVE		ERNS

Count: 2057 records

ORPHAN SUMMARY

City	EDR ID	Site Name	Site Address	Zip	Database(s)
HOBOKEN	2019237666		OFF OF 16TH STREET		ERNS
HOBOKEN	2000536272		FOOT OF 14TH STREET		ERNS
HOBOKEN	93177472		HOBOKEN TERMINAL		ERNS
HOBOKEN	96364922		PIER C HOBOKEN NJ		ERNS
HOBOKEN	94260477		HOBOKEN TERMINAL		ERNS
HOBOKEN	98450994		PARK ST BETWEEN 14TH AND		ERNS
HOBOKEN	98467358		LONG SLIP CANAL / HOBOKEN		ERNS
HOBOKEN	S123112391	PSEG I-2340 CIRCUIT SPILL	7TH ST	07030	NJ NJEMS
HOBOKEN	S123360173	NY HARBOR ASSOC	208 220 CLINTON ST & GRAND ST	07030	NJ NJEMS
HOBOKEN	S123381346	HURRICANE SANDY GRAND STREET OIL	GRAND ST	07030	NJ NJEMS
HOBOKEN	S120681833	WASHINGTON STREET & GREEN STREET REDESIGN	WASHINGTON ST & OBSERVER HWY & 15TH ST	07030	NJ NJEMS
HOBOKEN	S113656296	HUDSON TRANSFER SYSTEMS INC	15TH ST	07030	NJ NJEMS
HOBOKEN	S123372815	OLD HILLSIDE ROAD TROLLEY HORSESHOE CURVE	14TH ST	07030	NJ NJEMS
HOBOKEN	2007435723	CORNER OF 10TH +WILLOW ST	CORNER OF 10TH +WILLOW ST		HMIRS
HOBOKEN	S104422714	ON GROUND	6TH AT WEST BOUNDRY		NJ Release
HOBOKEN	S105316207	MATADOR TOURS	GRAND ST		NJ Release
HOBOKEN	S107067732	BRANDT MIDDLE SCHOOL	PARK AVE/ 9TH AVE		NJ Release
HOBOKEN	S112119571	AREA OF	4TH ST		NJ Release
HOBOKEN	S112124319	AREA OF	CRNR 4TH & RIVER ST		NJ Release
HOBOKEN	S112125074	AREA OF	8TH /RIVER RD		NJ Release
HOBOKEN	S107120557	NJ TRANSIT AREA 6	RIVER STREET/3RD ST		NJ Release
HOBOKEN	S107117242	US POST OFFICE	NEWARK+RIVER STS		NJ Release
HOBOKEN	S107117798	OMI WATER TREAT. PUMP STA.	11TH & 5TH ST		NJ Release
HOBOKEN	S112102060	AREA OF	4TH ST		NJ Release
HOBOKEN	S112108324	AREA OF	2ND ST. AT WASHINGTO		NJ Release
HOBOKEN	S102206929	IN ROADWAY/STORM DRAIN	9TH ST		NJ SPILLS
HOBOKEN	S102223459	IN HUDSON RIVER BETWEEN	4TH & 5TH STS		NJ Release
HOBOKEN	S104342218	AREA OF	SINATRA DR/8TH ST		NJ SPILLS
HOBOKEN	S104344546	AREA OF	SINATRA DR BTWN 4TH ST 11TH ST		NJ SPILLS
HOBOKEN	S104693541	IN ROAD	9TH ST		NJ Release
HOBOKEN	S104728158	BETWEEN 2ND & 3RD	GRAND ST		NJ SPILLS
HOBOKEN	S105355240	RIVERLINE MAINLINE	HOBOKEN AVE		NJ Release
HOBOKEN	S117824839	CONRAIL YARD	ERIE LACKAWANNA BARGE		NJ SPILLS
HOBOKEN	S117815719	CONRAIL YARD	ERIE LACKAWANNA BARGE		NJ Release
HOBOKEN	S107049408	BRICK BUILDING ON THE	HOBOKEN SHIPYARD ARE		NJ SPILLS
HOBOKEN	S107106437	ON THE HUDSON RIVER	ERIE LACKAWANA		NJ Release
HOBOKEN	S107101514	RAIA INDUSTRIES	NEWPORT CITY		NJ Release
HOBOKEN	S107058238	HUCWSA=INTERSECTION	16TH ST+GRAND AVE		NJ SPILLS
HOBOKEN	S107056617	11TH ST PUMP STATION	12TH ST		NJ SPILLS
HOBOKEN	S112123457	IN AREA OF	16TH ST		NJ Release
HOBOKEN	S107132748	MALIBU DINNER ALONG RIVER BANK	14TH & WILLOW ST		NJ Release
HOBOKEN	S107112084	US TESTING GARAGE	CORNER OF 15TH & PAR		NJ Release
HOBOKEN	S112121915	IN AREA OF	15TH ST		NJ Release
HOBOKEN	S112098024	IN AREA OF	10TH STREET		NJ Release
HOBOKEN	S112100886	AREA OF	16TH & WATERFRONT		NJ Release
HOBOKEN	S103903093	TRAIN #54//FROM PORT JERVIS NY	TO HOBOKEN		NJ SPILLS
HOBOKEN	S104796555	ON HUDSON RIVER	14TH ST		NJ Release

Count: 2057 records

ORPHAN SUMMARY

City	EDR ID	Site Name	Site Address	Zip	Database(s)
HOBOKEN	S104719138	HOBOKEN WASTE WATER TREATMENT	16TH ST		NJ Release
HOBOKEN	1000786231	HOBOKEN BD OF ED - RUE SCHOOL	3RD & GORDON ST	07030	RCRA NonGen / NLR
HOBOKEN	1006809645	HUDSON COUNTY	14TH ST VIADUCT BRIDGE	07030	RCRA NonGen / NLR
HOBOKEN	1000390977	PORT AUTH TRANS HUDSON CO HOBOKEN TERM	PATH HOBOKEN TERMINAL	07030	RCRA NonGen / NLR, NY MANIFEST
HOBOKEN	1011568378	NEW JERSEY TRANSIT AUTHORITY	HOBOKEN STATION RD	07030	ICIS, FINDS, ECHO
HOBOKEN	1008186025	NJ TRANSIT AUTHORITY/HOBOKEN STATIONYARD	HOBOKEN STATIONYARD	07030	HIST FTTS
HOBOKEN	1008186033	NJ TRANSITY/HOBOKEN STATIONYARD	HOBOKEN STATIONYARD	07030	HIST FTTS
HOBOKEN	1014799966	R.E.D. REAL ESTATE DEVELOPMENT	NEWARK AVE BTW JACKSON ST & HARRISON ST	07030	FINDS
HOBOKEN	1014799968	MADISON IRON WORKS	NEWARK AVE BTW JACKSON ST & HARRISON ST	07030	FINDS, ECHO
HOBOKEN	1014799977	R.E.D. REAL ESTATE DEVELOPMENT	NEWARK AVE	07030	FINDS, ECHO
HOBOKEN	1010185034	NY HARBOR ASSOC	208 220 CLINTON ST & GRAND ST	07030	FINDS
HOBOKEN	1023649740	HOBOKEN	NEWARK & BELLEVILLE TURNPIKE	07030	FINDS
HOBOKEN	1015829911	HURRICANE SANDY GRAND STREET OIL	GRAND ST	07030	FINDS
HOBOKEN	1024178826	WASHINGTON STREET & GREEN STREET REDESIGN	WASHINGTON ST & OBSERVER HWY & 15TH ST	07030	FINDS
HOBOKEN	1010689985	HAZMAT ENVIRONMENTAL GROUP - GARFIELD AV	900 JERSEY AVE	07030	FINDS, ECHO
HOBOKEN	1014787685	OLD HILLSIDE ROAD TROLLEY HORSESHOE CURVE	14TH ST	07030	FINDS
HOBOKEN	S109533348	ALCO GRAVURE INC	9TH & 900 MONROE STREET	07030	NJ MANIFEST
HOBOKEN	S117984355	MERIT OIL CORPORATION	14TH WILLOW STS	07030	NJ MANIFEST
HOBOKEN	S117984424	HUDSON COUNTY_ENG DEPT	14TH ST-VIADUCT BRIDGE	07030	NJ MANIFEST
HOBOKEN CITY	S113649338	GRAND STREET	GRAND ST	07030	NJ SHWS, NJ NJEMS
HOBOKEN CITY	S125905711	JACKSON STREET ROW BETWEEN 7TH & 8TH STREETS	JACKSON ST BETWEEN 7TH & 8TH	07030	NJ SHWS, NJ ENG CONTROLS
HOBOKEN CITY	S125905545	HUDSON PARK	1114 1120 CLINTON ST & 1115-1119 GRAND S	07030	NJ SHWS, NJ ENG CONTROLS
HOBOKEN CITY	S118573425	3RD STREET USED OIL SPILL	3RD ST	07030	NJ NJEMS
HOBOKEN CITY	S123372734	EDWIN A STEVENS HALL	5TH ST	07030	NJ NJEMS
HOBOKEN CITY	S118169329	JACKSON STREET ROW & 7TH STREET & 8TH STREET	JACKSON ST & 7TH ST & 8TH ST	07030	NJ NJEMS
HOBOKEN CITY	S123372730	KEUFFEL & ESSER MFG COMPLEX	3RD ST & ADAMS ST & GRAND ST	07030	NJ NJEMS
HOBOKEN CITY	S123372722	HOBOKEN CITY 14TH STREET VIADUCT	14TH ST	07030	NJ NJEMS
HOBOKEN CITY	S117822196		NEWARK ST / WILLOW AVE	07030	NJ SPILLS
HOBOKEN CITY	S126125206		8TH ST	07030	NJ Release
HOBOKEN CITY	S123118148		6TH AND 7TH ST	07030	NJ Release
HOBOKEN CITY	S122378242		SINATRA DRIVE & 1ST STREET	07030	NJ Release
HOBOKEN CITY	S121421938		8TH/ CLINTON ST/GRAND	07030	NJ Release
HOBOKEN CITY	S107437811		3RD ST	07030	NJ Release
HOBOKEN CITY	S112111270		5TH ST	07030	NJ Release
HOBOKEN CITY	S116186294		GRAND ST	07030	NJ SPILLS
HOBOKEN CITY	S118961666		7TH STREET	07030	NJ Release
HOBOKEN CITY	S116212370		9TH ST	07030	NJ SPILLS
HOBOKEN CITY	S108773934		1034 CLINTON ST & 11 ST & GRAND ST	07030	NJ Release
HOBOKEN CITY	S113661336		2ND ST/HARRISON AVE	07030	NJ Release
HOBOKEN CITY	S123401175		7TH STREET/MONROE STREET	07030	NJ SPILLS
HOBOKEN CITY	S110023172		CORNER OF 14TH ST & CLINTON ST	07030	NJ Release
HOBOKEN CITY	S123120500		14TH STREET	07030	NJ Release
HOBOKEN CITY	S111262260		14TH ST PIER	07030	NJ Release
HOBOKEN CITY	S118454087		NEWARK AVE AND JERSEY AVE	07030	NJ Release
HOBOKEN CITY	S126127446		14TH STREET & 15TH STREET	07030	NJ Release

City	EDR ID	Site Name	Site Address	Zip	Database(s)
HOBOKEN CITY	S118349128		BLOOMFIELD STREET/14TH STREET	07030	NJ Release
HOBOKEN CITY	S121421974		GARDEN ST/15TH ST	07030	NJ Release
HOBOKEN CITY	S107082400		FRANK SINATRA DR NORTH & 12TH ST	07030	NJ Release
HOBOKEN CITY	S112169807		WILLOW AVE & 14TH ST	07030	NJ Release
HOBOKEN CITY	S112113448		WILLOW AVE / 14TH STREET	07030	NJ Release
HOBOKEN CITY	S126404560		13TH ST/ JEFFERSON ST	07030	NJ Release
HOBOKEN CITY	S112171240		14TH & WILLOW ST	07030	NJ Release
HOBOKEN CITY	S112171263		14TH ST & 15TH ST	07030	NJ Release
HOBOKEN CITY	S112171273		14TH STREET AT WILLOW STREET	07030	NJ Release
HOBOKEN CITY	S112171359		13TH ST AND WILLOW ST	07030	NJ Release
HOBOKEN CITY	S112171367		WILLOW ST AND 13TH	07030	NJ Release
HOBOKEN CITY	S112171368		14TH AND WILLIOW AVE	07030	NJ Release
HOBOKEN CITY	S112171515		WILLOW ST / 14TH ST	07030	NJ Release
HOBOKEN CITY	S112171676		WILLOW AND 14TH ST	07030	NJ Release
HOBOKEN CITY	S112112598		WILLOW AT 13TH AVE	07030	NJ Release
HOBOKEN CITY	S112112615		WILLOW AVE / 13TH & 14TH ST	07030	NJ Release
HOBOKEN CITY	S112112664		13TH AVE AND WILLOW AVE	07030	NJ Release
HOBOKEN CITY	S112112665		14TH / WILLOW ST	07030	NJ Release
HOBOKEN CITY	S112112723		14TH AND WILLOW AVE	07030	NJ Release
HOBOKEN CITY	S112112742		14TH AND WILLOW AVE	07030	NJ Release
HOBOKEN CITY	S118962513		12TH AND 14TH	07030	NJ Release
HOBOKEN CITY	S118964987		12TH AT ADAMS ST	07030	NJ Release
HOBOKEN CITY	S118964989		12TH AND ADAMS	07030	NJ Release
HOBOKEN CITY	S118965147		15TH STREET	07030	NJ Release
HOBOKEN CITY	S122380260		15TH ST PIER	07030	NJ Release
HOBOKEN CITY	S123566605		16TH ST/PARK AVE	07030	NJ Release
HOBOKEN CITY	S112401191		14TH ST / WILLOW AVE	07030	NJ Release
HOBOKEN CITY	S112401806		14TH AND WILLOW ST	07030	NJ Release
HOBOKEN CITY	S116217004		13TH ST/MADISON ST	07030	NJ SPILLS
HOBOKEN CITY	S121180687		10TH/11TH AV	07030	NJ Release
HOBOKEN CITY	S120683381		16TH ST	07030	NJ Release
HOBOKEN CITY	S124508061		NEAR 16TH ST	07030	NJ Release
HOBOKEN CITY	S113662511		CLINTON ST NEAR 13TH & 14TH	07030	NJ Release
HOBOKEN CITY	S113662513		CLINTON ST 13TH AND 14TH	07030	NJ Release
HOBOKEN CITY	S113662549		CLINTON STREET 13TH & 14TH STREET	07030	NJ Release
HOBOKEN CITY	S113658625		WILLOW AVE AT 13TH STREET	07030	NJ Release
HOBOKEN CITY	S113659412		14TH ST / WILLOW ST	07030	NJ Release
HOBOKEN CITY	S113661441		WILLOW STREET AT 13TH STREET	07030	NJ Release
HOBOKEN CITY	S113661644		WILLOW ST & 14TH ST	07030	NJ Release
HOBOKEN CITY	S113661690		WILLOW ST & 13TH ST	07030	NJ Release
HOBOKEN CITY	S113661799		WILLOW ST 13TH & 14TH STREET	07030	NJ Release
HOBOKEN CITY	S113661908		HOBOKEN TERMINAL, FIVE DEPOT	07030	NJ Release
HOBOKEN CITY	S113662136		WILLOW /14TH ST	07030	NJ Release
HOBOKEN CITY	S113924263		14TH AVE/WILLOW AVE	07030	NJ Release
HOBOKEN CITY	S113752587		14TH ST & WILLOW AVE	07030	NJ Release
HOBOKEN CITY	S113752713		WILLOW AVE//13TH ST	07030	NJ Release
HOBOKEN CITY	S117239600		HOBOKEN TERMINAL	07030	NJ Release

Count: 2057 records

ORPHAN SUMMARY

City	EDR ID	Site Name	Site Address	Zip	Database(s)
HOBOKEN CITY	1016623570	3RD STREET USED OIL SPILL	3RD ST	07030	FINDS
HOBOKEN CITY	1024227125	HOBOKEN CITY	NEWARK ST & OBSERVER HWY	07030	FINDS
HOBOKEN CITY	1014798812	NJ TRANSIT AUTH HBLRT 2ND STREET WALKWAY	2ND ST	07030	FINDS
HOBOKEN CITY	1017818103	JACKSON STREET ROW & 7TH STREET & 8TH STREET	JACKSON ST & 7TH ST & 8TH ST	07030	FINDS
HOBOKEN CITY	1014788734	KEUFFEL & ESSER MFG COMPLEX	3RD ST & ADAMS ST & GRAND ST	07030	FINDS
HOBOKEN CITY	1014788744	EDWIN A STEVENS HALL	5TH ST	07030	FINDS
HOBOKEN CITY	1014797180	14TH STREET VIADUCT REPLACEMENT	14TH ST	07030	FINDS
HOBOKEN CITY	1014791586	HOBOKEN CITY 14TH STREET VIADUCT	14TH ST	07030	FINDS
HUDSON COUNTY	8718117		'B' BASEMENT IN PUBLIC WAREHOUSE		ERNS
HUDSON COUNTY	89110284		GUTTENBURG AND W NEW YORK BORDER, ACROSS THE RIVER FROM THE		ERNS
HUDSON COUNTY	89118452		JOHNSTON AVE UNDER THE TURNPIKE		ERNS
HUDSON COUNTY	89106250		NEWARK BAY		ERNS
HUDSON COUNTY	90182		MAPLE GROVE RD		ERNS
HUDSON COUNTY	8718214		NEWARK BAY AT THE YACHT CLUB		ERNS
HUDSON COUNTY	874537		WHERE THE NEWARK BAY MEETS THE KILL VAN KULL		ERNS
JERSEY CITY	1003863233	EXXON CO USA /EAGLE WORKS	CAVEN POINT RD	07305	SEMS-ARCHIVE
JERSEY CITY	1003863320	LEHIGH VALLEY RR	E LINDEN AV	07305	SEMS-ARCHIVE
JERSEY CITY	1003863310	COMMUNIPAW AVENUE SITE	COMMUNIPAW AV	07305	SEMS-ARCHIVE
JERSEY CITY	1003863319	NJ TURNPIKE DUMP	BET N J TURNPIKE AND PACIFIC A	07304	SEMS-ARCHIVE
JERSEY CITY	1003863470	RFE INDUSTRIES	AETNA STREET	07302	SEMS-ARCHIVE
JERSEY CITY	1003863247	JERSEY CITY LF	FOOT OF JERSEY AVE	07302	SEMS-ARCHIVE
JERSEY CITY	1000420793	PITTSBURGH METAL & EQUIPMENT CO INC	JERSEY AVE - FOOT OF	07302	CORRACTS, RCRA-TSDF, RCRA Nor / NLR, RAATS, ICIS, US AIRS
JERSEY CITY	1024889807	HUDSON COUNTY CHROMATE SITE 100	CHAPEL AVE EAST	07305	RCRA-LQG
JERSEY CITY	1018277256	TETLP JRESEY CITY M&R 73722	HOBOKEN AVE & 16TH ST	07310	RCRA-SQG, FINDS, ECHO
JERSEY CITY	97382833		FOOT OF BROADWAY		ERNS
JERSEY CITY	93163291		1561 KENNEDY BLVD	07305	ERNS
JERSEY CITY	2014092967		2554 KENNEDY BLVD		ERNS
JERSEY CITY	2020268523		3152 KENNEDY BLVD		ERNS
JERSEY CITY	99473539		NO1 GATES AVE		ERNS
JERSEY CITY	2020268403		3152 KENNEDY BLVD		ERNS
JERSEY CITY	96320602		CAVEN POINT RESERVE CENTE	07305	ERNS
JERSEY CITY	2017197031		MORRIS PESIN RD.		ERNS
JERSEY CITY	2011981994		CHAPEL AVE.		ERNS
JERSEY CITY	872352		LOADING PLATFORM AT PLANT BURMA RD AND CAVES RD		ERNS
JERSEY CITY	95290727		FT OF LINDEN AVE		ERNS
JERSEY CITY	95282818		CAVEN POINT		ERNS
JERSEY CITY	2000533237		CAVEN POINT PIER		ERNS
JERSEY CITY	2003701441		CHAPEL AVE.		ERNS
JERSEY CITY	95296562		PORT LIBERTY	07305	ERNS
JERSEY CITY	2012006003		302 PORT BLVD		ERNS
JERSEY CITY	2012031132		BEHIND THE COLGATE CLOCK		ERNS
JERSEY CITY	2016142729		CORNER: 394 NEWARK AVE.		ERNS
JERSEY CITY	2017175901		6TH ST. PIER		ERNS
JERSEY CITY	2017177510		END OF 2ND ST		ERNS

City	EDR ID	Site Name	Site Address	Zip	Database(s)
JERSEY CITY	8869278		AT THE PLANT SITE ON AETNA STREET		ERNS
JERSEY CITY	8853236		WALDO YARDS EAST FOOT OF ACADEMY ST		ERNS
JERSEY CITY	8860109		GREEN AND GRAND ST; BUILDING ROOFTOP		ERNS
JERSEY CITY	2018203199		6TH ST MARINA		ERNS
JERSEY CITY	89125612		WALDO YARD OFF OF ACADEMY STREET		ERNS
JERSEY CITY	89133639		GREEN & GRAND STREETS		ERNS
JERSEY CITY	97398232		PORT OF NEWARK		ERNS
JERSEY CITY	96339562		NEW YORK HARBOR		ERNS
JERSEY CITY	2017183736		NEWPORT MARINA	07310	ERNS
JERSEY CITY	2015108819		NEWPORT YACHT CLUB	07302	ERNS
JERSEY CITY	92140820		PORT JERSEY BLVD	07305	ERNS
JERSEY CITY	2004717896		NEWPORT MARINA		ERNS
JERSEY CITY	2005757906		2401 PALISADE AVE		ERNS
JERSEY CITY	2017194139		NEWPORT MARINA		ERNS
JERSEY CITY	2007857605		PAVONIA-NEWPORT STATION		ERNS
JERSEY CITY	2017188676		NEWPORT MARINA		ERNS
JERSEY CITY	2016164436		LIBERTY STATE PARK		ERNS
JERSEY CITY	2017170531		OFF OF LIBERTY ISLAND STATE PARK		ERNS
JERSEY CITY	2017179629		NEWPORT MARINA		ERNS
JERSEY CITY	2014092143		LIBERTY STATE PARK		ERNS
JERSEY CITY	2018202932		NEXT TO LIBERTY STATE PARK		ERNS
JERSEY CITY	8719766		BETWEEN NEWARK & JERSEY CITY TURNPIKE		ERNS
JERSEY CITY	8721836		JERSEY AVE DUMP		ERNS
JERSEY CITY	92112345		NEWPORT YACHT SERVICE		ERNS
JERSEY CITY	2000534518		CANAL ADJACENT HOBOKEN		ERNS
JERSEY CITY	93165379		NEWPORT MARINA		ERNS
JERSEY CITY	93178632		NEWPORT MARINA		ERNS
JERSEY CITY	93181287		NEWPORT MARINA(NEAR		ERNS
JERSEY CITY	96325084		SECAUCUS AND JERSEY CITY		ERNS
JERSEY CITY	2020288152		SOUTHERN END LIBERTY STATE PARK		ERNS
JERSEY CITY	96334789		NEWPORT MARINA		ERNS
JERSEY CITY	96350246		NEWPORT MARINA		ERNS
JERSEY CITY	94261522		NEW JERSEY INTL AND BULK		ERNS
JERSEY CITY	99486577		NEWPORT MARINA		ERNS
JERSEY CITY	99483530		LIBERTY STATE MARINA		ERNS
JERSEY CITY	2000540932		PORT JERSEY BLVD		ERNS
JERSEY CITY	2000543229		NEWPORT YACHT CLUB		ERNS
JERSEY CITY	S126240634	PATH BROADWAY SUB MANHOLE & ELECTRIC CONDUIT	BROADWAY & HALLECK AVE		NJ SHWS
JERSEY CITY	S123399660	1657 1659 KENNEDY BOULEVARD	1657 1659 KENNEDY BLVD	07305	NJ SHWS, NJ NJEMS
JERSEY CITY	S118697004	2012 KENNEDY BOULEVARD	2012 KENNEDY BLVD	07305	NJ SHWS, NJ NJEMS
JERSEY CITY	S121975079	1879 1881 KENNEDY BOULEVARD	1879 1881 KENNEDY BLVD	07305	NJ SHWS, NJ NJEMS
JERSEY CITY	S120663611	2154 KENNEDY BOULEVARD	2154 KENNEDY BLVD	07305	NJ SHWS, NJ NJEMS
JERSEY CITY	S126241871	WEEKS MARINE INCORPORATED	FOOT OF GATES AVE		NJ SHWS
JERSEY CITY	S125901737	JOHN F KENNEDY BLVD & OXFORD AVE GW CONTAI	KENNEDY BLVD & OXFORD AVE		NJ SHWS
JERSEY CITY	S125899877	JERSEY CITY BOE PS#20 REPLACEMENT	OCEAN AVE		NJ SHWS
JERSEY CITY	S125901832	1759 KENNEDY BOULEVARD	1759 KENNEDY BLVD		NJ SHWS

Count: 2057 records

ORPHAN SUMMARY

City	EDR ID	Site Name	Site Address	Zip	Database(s)
JERSEY CITY	S121975288	PSE&G JOURNAL SQUARE PLAZA 3	JOHN F KENNEDY BLVD & JOURNAL SQUARE		NJ SHWS
JERSEY CITY	S116227729	BOYD MCGUINESS PARK	2565 KENNEDY BLVD		NJ SHWS, NJ Release
JERSEY CITY	S120663074	NEW HEIGHTS CHILDREN ACADEMY	3249 3257 KENNEDY BLVD		NJ SHWS
JERSEY CITY	S118168247	ACADEMY HOUSE CHILD DEVELOPMENT CENTER	3000 KENNEDY BLVD		NJ SHWS
JERSEY CITY	S109309804	GULF SERVICE STATION JERSEY CITY	THORNE ST & KENNEDY BLVD		NJ SHWS
JERSEY CITY	S109310816	OCEAN AVENUE PROPERTY I	OCEAN AVE		NJ SHWS
JERSEY CITY	S109310817	OCEAN AVENUE PROPERTY II	OCEAN AVE		NJ SHWS
JERSEY CITY	S109310818	OCEAN AVENUE PROPERTY III	OCEAN AVE		NJ SHWS
JERSEY CITY	S125906345	LORI'S LITTLE HELPERS	1763 KENNEDY BLVD		NJ SHWS
JERSEY CITY	S126240860	3456 KENNEDY BOULEVARD	3456 KENNEDY BLVD		NJ SHWS
JERSEY CITY	S126503315	MOSDOS OF GREENVILLE	2737 KENNEDY BLVD		NJ SHWS
JERSEY CITY	S125907321	OCEAN BAYVIEW HOMES	MYRTLE & OCEAN AVES & GRANT AVE		NJ SHWS
JERSEY CITY	S125903778	COLAO LLC	2520 KENNEDY BLVD		NJ SHWS
JERSEY CITY	S118352828	CAVEN POINT	CAVEN POINT AVE	07305	NJ SHWS, NJ NJEMS
JERSEY CITY	S117242369	NJ TURNPIKE AUTH ROW NORTH OF 1 BURMA ROAD	1 BURMA RD	07305	NJ SHWS, NJ NJEMS, NJ LIENS, NJ Release
JERSEY CITY	S125909497	US ARMY CORP OF ENGINEERS	FOOT OF CHAPEL AVE		NJ SHWS
JERSEY CITY	S125905534	HUDSON COUNTY CHROMATE 63	CAVEN POINT & BURMA RDS		NJ SHWS
JERSEY CITY	S109314239	J RICH STEERS INCORPORATED	LINDEN AVE		NJ SHWS
JERSEY CITY	S125905518	HUDSON COUNTY CHROMATE 16	LINDEN AVE E		NJ SHWS
JERSEY CITY	S125907214	NJTA ROW NORTH OF 1 BURMA ROAD	ROW NORTH OF 1 BURMA RD		NJ SHWS
JERSEY CITY	S125905527	HUDSON COUNTY CHROMATE 207	942 944 & 946 GARFIELD AVE		NJ SHWS
JERSEY CITY	S125906212	LIBERTY STATE PARK	MORRIS PESIN DR		NJ SHWS
JERSEY CITY	S126241941	SCHIAVONE BONOMO COMPANY	CLAREMONT & LINDEN AVES		NJ SHWS
JERSEY CITY	S118479943	COMMUNIPAW AVENUE RIGHT OF WAY	COMMUNIPAW AVE ROW		NJ SHWS
JERSEY CITY	S125905505	HUDSON COUNTY CHROMATE 07	NJ TPKE & COMMUNIPAW AVE		NJ SHWS
JERSEY CITY	S116228345	ELK TRUCKING MGP	WASHINGTON BLVD & 6TH ST	07310	NJ SHWS, NJ INST CONTROL
JERSEY CITY	S108973475	2ND STREET	2ND ST & GREEN ST	07306	NJ SHWS, NJ BROWNFIELDS
JERSEY CITY	S125904831	FRANK B ROSS CO INC	2 16 ASH ST	07304	NJ SHWS, NJ INST CONTROL
JERSEY CITY	S125905135	GRAND STREET HOLTZMAN PARCEL	411 TO 421 GRAND ST &	07302	NJ SHWS, NJ INST CONTROL
JERSEY CITY	S110512254	3565 8TH STREET	3565 8TH ST	07302	NJ SHWS, NJ NJEMS
JERSEY CITY	S125905261	HARBORSIDE FINANCIAL CENTER	1ST ST & CHRISTOPHER COLUMBUS DR	07302	NJ SHWS, NJ ENG CONTROLS, NJ INST CONTROL
JERSEY CITY	S117847758	PSE&G JERSEY CITY GAS MAIN REPLACEMENT	NEWARK AVE		NJ SHWS
JERSEY CITY	S121975673	414 416 1ST STREET	414 16 1ST ST		NJ SHWS
JERSEY CITY	S125905539	HUDSON COUNTY CHROMATE 92	ASH ST & NJ TPKE		NJ SHWS
JERSEY CITY	S125900156	2ND STREET	2ND & GREEN ST		NJ SHWS
JERSEY CITY	S125906657	METALLIX INC	S AETNA ST		NJ SHWS
JERSEY CITY	S125902134	329.5 4TH ST	3295 4TH ST		NJ SHWS
JERSEY CITY	S125900809	JCRA TURNPIKE DUMP #5	AETNA ST REAR		NJ SHWS
JERSEY CITY	S125906653	METALLIX INC SOUTH FORMER	S AETNA ST		NJ SHWS
JERSEY CITY	S125905524	HUDSON COUNTY CHROMATE 197	GRAND ST (*) WASHINGTON & WARREN STS		NJ SHWS
JERSEY CITY	S125904832	FRANK B ROSS CO INC	4 10 ASH ST		NJ SHWS
JERSEY CITY	S125905538	HUDSON COUNTY CHROMATE 91	NJ TPKE NEAR JOHNSTON AVE		NJ SHWS
JERSEY CITY	S126240859	PSE&G FAIRMOUNT TO GREENVILLE 69 KV UPGRADE	FAIRMOUNT ST & GRAND ST & CORNELISON AVE		NJ SHWS
JERSEY CITY	S125906655	METALLIX INC SOUTH	S AETNA ST		NJ SHWS

Count: 2057 records

ORPHAN SUMMARY

City	EDR ID	Site Name	Site Address	Zip	Database(s)
JERSEY CITY	S121976707	VIP CONTAINER REPAIR INC. (FORMER)	JOHNSTON AVE		NJ SHWS
JERSEY CITY	S125907886	PSE&G PAVONIA AVE MANHOLE & CONDUIT INSTALL	SUMMIT AVE & MONTGOMERY ST & MILL RD		NJ SHWS
JERSEY CITY	S117235698	TEXAS EASTERN NJ NY EXPANSION PROJECT	AVE A & W 1ST ST		NJ SHWS
JERSEY CITY	S113627363	LIBERTY HARBOR HOLDING REDEVELOPMENT ARE/	MORRIS BLVD & JERSEY AVE	07302	NJ SHWS, NJ NJEMS, NJ Financial Assurance
JERSEY CITY	S108028256	JERSEY CITY LANDFILL	JERSEY AVE	07302	NJ SHWS, NJ HWS RE-EVAL, NJ BROWNFIELDS
JERSEY CITY	S109304280	ST PAUL'S CABINETRY CORP	38 - 40 STATE HWY		NJ SHWS
JERSEY CITY	S125905250	HAPPY FACE DAY CARE CTR II	379 PALISADE AVE & NEW YORK AVE		NJ SHWS
JERSEY CITY	S125900698	PSE&G KEARNY MADISON COLES ST 69KV UPGRAD	GROVE ST & 18TH ST & COLES ST & 10TH ST		NJ SHWS
JERSEY CITY	S120663020	MILL CREEK SITE	JERSEY CITY INS		NJ SHWS
JERSEY CITY	S125909681	WARREN GEORGE INC	FOOT OF JERSEY AVE		NJ SHWS
JERSEY CITY	S125906208	LIBERTY HARBOR HOLDING REDEVELOPMENT ARE/	JERSEY AVE & MORRIS BLVD		NJ SHWS
JERSEY CITY	S125907094	NEWPORT SUB IP OP MANHOLE & CONDUIT INSTALL	18TH ST & COLES ST & 16TH ST		NJ SHWS
JERSEY CITY	S125372390	1402 PALISADE PLAZA	1402 PALISADE PLAZA		NJ SHWS
JERSEY CITY	S125907731	PORT AUTHORITY OF NY & NJ	13TH & PROVOST STS		NJ SHWS
JERSEY CITY	S121976758	TDM #9	NEW JERSEY TPKE MM 5.5 N		NJ SHWS
JERSEY CITY	S109309630	CAISSON 1 PORT AUTHORITY	14TH ST & N BAY DR		NJ SHWS
JERSEY CITY	S109303790	INTERCHANGE 14B TOLL PLAZA	NEW JERSEY TPKE MM 5.5 N		NJ SHWS
JERSEY CITY	S125905094	GLOBAL TERMINAL & CONTAINER SERVICES INC	302 PRT JERSEY BLVD		NJ SHWS
JERSEY CITY	S125907149	WARREN GEORGE INC	JERSEY AVE		NJ SHWS
JERSEY CITY	S117235699	TEXAS EASTERN NJ NY EXPANSION PROJECT	PORT JERSEY BLVD		NJ SHWS
JERSEY CITY	S121974470	NJDOT ROUTE 139 CONTRACT 2 & 3	12TH ST & 14TH ST		NJ SHWS
JERSEY CITY	1007014373	TURNPIKE DUMP #5	JERSEY AVE		NJ HWS RE-EVAL
JERSEY CITY	S107495861	HUDSON COUNTY CHROMATE 08	CAVEN POINT RD	07304	NJ HIST HWS, NJ ENG CONTROLS
JERSEY CITY	S107494294	HUDSON COUNTY CHROMATE 03	REAR OF 80 CAVEN POINT RD	07305	NJ HIST HWS, NJ ENG CONTROLS
JERSEY CITY	S105006488	HUDSON COUNTY CHROMATE 197	GRAND ST (*) WASHINGTON & WARREN STS	07306	NJ HIST HWS
JERSEY CITY	S106130823	TWIN AUTO WRECKERS	LINDEN & RR		NJ SWF/LF
JERSEY CITY	S110676191	JERSEY CITY LF	JERSEY AVE.		NJ SWF/LF
JERSEY CITY	S118868070	DB LUCKY'S AUTO SERVICE	OCEAN AVE & DWIGHT ST		NJ LUST
JERSEY CITY	S113883869	ST JOHN THE BAPTIST CHURCH	3026 KENNEDY BLVD		NJ LUST
JERSEY CITY	U004061087	US ARMY CORP OF ENGINEERS	FOOT OF CHAPEL AVE	07305	NJ LUST, NJ UST
JERSEY CITY	S120663943	FRANK B ROSS CO INC	2 16 ASH ST		NJ LUST
JERSEY CITY	S117236729	S MORENA & SONS INC (FORMER)	48 - 56 GILCHRIST ST		NJ LUST
JERSEY CITY	S126223443	SUNOCO #80000316-0006-9351	14TH ST & JERSEY AVE		NJ LUST
JERSEY CITY	S104588765	EXXON S/S #3-2549	1737 KENNEDY BLVD		NJ HIST LUST
JERSEY CITY	S104389610	PORT AUTHORITY OF NY & NJ - HOLLAND TUNNEL	13TH AND PROVOST ST		NJ HIST LUST
JERSEY CITY	S102875446	SUNOCO S/S #006-9351 (JERSEY CITY)	14TH ST & JERSEY AVE		NJ HIST LUST
JERSEY CITY	U000354699	THE CLOROX CO	125 THEODORE CONRAD DR	07305	NJ UST, NJ ISRA
JERSEY CITY	S126114811	HUDSON COUNTY CHROMATE 208	LINDEN AVE E	07304	NJ ENG CONTROLS
JERSEY CITY	S126114746	JERSEY CITY MARY BENSON PARK	3RD & MERSELES STS	07305	NJ ENG CONTROLS
JERSEY CITY	S126115039	SUNOCO #80000316-0006-9351	14TH ST & JERSEY AVE	07302	NJ INST CONTROL
JERSEY CITY	S109532441	JERSEY CITY JUSTICE CENTER	NEWKIRK & ACADEMY ST/SUMMIT AV	07305	NJ VCP
JERSEY CITY	S106572993	110,113,118,120,122,126 BAYVIEW AVE AND	46 & 99 WILKINSON AVE	07302	NJ VCP
JERSEY CITY	S106762921	HUDSON COUNTY CHROMATE SITES 112A & 16	FOOT OF LINDEN AVE	07302	NJ VCP

Count: 2057 records

ORPHAN SUMMARY

City	EDR ID	Site Name	Site Address	Zip	Database(s)
JERSEY CITY	S108519000	PGSD REDEVELOPMENT CONRAIL PROPERTY	CHAPEL AVE	07304	NJ VCP, NJ NJEMS
JERSEY CITY	S106762984	LAFAYETTE VILLAGE RESIDENTIAL DEV	GRAND AVE	07306	NJ VCP
JERSEY CITY	S106590406	PITTSBURGH METAL & EQUIPMENT/AETNA SMELTING & REFINING	41-59 & 61-63 AETNA ST	07302	NJ VCP
JERSEY CITY	S108255348	LIBERTY HARBOR NORTH	GRAND ST	07302	NJ VCP
JERSEY CITY	S106590530	PROPOSED SCHOMBURG CHARTER SCHOOL	508-540 GRAND & 171-197 COLDEN	07302	NJ VCP
JERSEY CITY	S106587142	AETNA STREET PROPERTIES	8-50 & 35-39 AETNA ST	07302	NJ VCP
JERSEY CITY	S108065456	VAN LEER CHOCOLATE CORPORATION (FORMER)	127-135 & 110 HOBOKEN AVE	07030	NJ VCP
JERSEY CITY	S103912763	IDEAL COOPERAGE INC.	3-25, 29 NEW YORK AVENUE		NJ PF
JERSEY CITY	S110746883	INSIDE CAVEN POINT RD(CHROMATE SITE)	INSIDE CAVEN POINT RD	07302	NJ BROWNFIELDS
JERSEY CITY	S110747079	PROLERIZED SCHIABO-NEU COMPANY	FT.OF LINDEN AVE.	07302	NJ BROWNFIELDS
JERSEY CITY	S110747269	UNITED STATES ARMY RESERVE CENTER	CAVEN POINT ROAD	07305	NJ BROWNFIELDS
JERSEY CITY	1025816562	MONMOUTH STREET	LOT 2 CANAL & MONMOUTH STREETS; LOTS 3-5 MONMOUTH STREET	07302	US BROWNFIELDS, FINDS
JERSEY CITY	S105679565	ARMORED INC RECYCLING	GREENVILLE YARDS/LINDEN AVE		NJ HIST LF
JERSEY CITY	S108780243	TWIN AUTO WRECKERS	LINDEN & RR		NJ HIST LF
JERSEY CITY	S113530297	NJ SCHOOLS CONSTRUCTION CORP PUBLIC SCHOC #20	OCEAN AVE	07305	NJ NJEMS
JERSEY CITY	S123389358	POMARICOS PHARMACY	239 OLD BERGEN AVE	07305	NJ NJEMS
JERSEY CITY	S123351659	JOURNAL SQUARE PARTNERS	2814 KENNEDY BLVD	07305	NJ NJEMS, NJ AIRS
JERSEY CITY	S123389731	2056 KENNEDY BOULEVARD APARTMENTS	2056 KENNEDY BLVD	07305	NJ NJEMS, NJ AIRS
JERSEY CITY	S123365915	MEINEKE DISOUNT MUFFLERS	1613 KENNEDY BLVD	07305	NJ NJEMS
JERSEY CITY	S126237779	1759 KENNEDY BOULEVARD	1759 KENNEDY BLVD	07305	NJ NJEMS
JERSEY CITY	S123372764	KENNEDY BOULEVARD BRIDGE SI&A #0900008	KENNEDY BLVD	07305	NJ NJEMS
JERSEY CITY	S123372714	GATES AVENUE BRIDGE SI&A #0962156	GATES AVE	07305	NJ NJEMS
JERSEY CITY	S123383656	ASR PEST CONTROL	1595 KENNEDY BLVD	07305	NJ NJEMS
JERSEY CITY	S123353480	PROVIDENT BANK	1553 KENNEDY BLVD	07305	NJ NJEMS
JERSEY CITY	S123363693	PAUL S FREEMAN DDS	2403 2405 KENNEDY BLVD	07305	NJ NJEMS
JERSEY CITY	S123364853	MEDI CENTER 1 OF JERSEY CITY	2954 KENNEDY BLVD	07305	NJ NJEMS
JERSEY CITY	S123353559	1767 RENTAL PROPERTIES	1767 KENNEDY BLVD	07305	NJ NJEMS
JERSEY CITY	S123355358	CAIRO DELI	1665 KENNEDY BLVD	07305	NJ NJEMS
JERSEY CITY	S123363806	ARMO RICCIARDELLI DDS	1670 KENNEDY BLVD	07305	NJ NJEMS
JERSEY CITY	S121092860	AMBASSADOR GARDENS	2159 KENNEDY BLVD	07305	NJ NJEMS, NJ AIRS
JERSEY CITY	S123372770	OCEAN AVENUE BRIDGE SI&A #0950163	OCEAN AVE	07305	NJ NJEMS
JERSEY CITY	S123355139	DIB LEASAING INC	1718 1722 KENNEDY BLVD	07305	NJ NJEMS
JERSEY CITY	S122307267	LORI'S LITTLE HELPERS	1763 KENNEDY BLVD	07305	NJ NJEMS
JERSEY CITY	S123353478	ANTHONY PETROCCI AGENCY	1674 KENNEDY BLVD	07305	NJ NJEMS
JERSEY CITY	S123353870	WHOLE B	1850 KENNEDY BLVD	07305	NJ NJEMS
JERSEY CITY	S123354127	TRANS USA CORP	1680 KENNEDY BLVD	07305	NJ NJEMS
JERSEY CITY	S123353479	J&A INSURANCE	1643 KENNEDY BLVD	07305	NJ NJEMS
JERSEY CITY	S123363399	EMG AUTO SALES INC	1690 KENNEDY BLVD	07305	NJ NJEMS
JERSEY CITY	S123363796	BERNARD I QUENTZEL DDS	1999 KENNEDY BLVD	07305	NJ NJEMS
JERSEY CITY	S121092793	COMCAST CABLEVISION OF JERSEY CITY INC	2121 KENNEDY BLVD	07305	NJ NJEMS, NJ AIRS
JERSEY CITY	S123389930	1699 JOHN F KENNEDY CHILDCARE PROPOSED	1699 KENNEDY BLVD	07305	NJ NJEMS
JERSEY CITY	S116226463	EASTERN OF NJ INC	1510 KENNEDY BLVD	07305	NJ NJEMS
JERSEY CITY	S123355271	LOS MONTONES MINI MARKET	1850 KENNEDY BLVD	07305	NJ NJEMS
JERSEY CITY	S123353555	GREENVILLE PHARMACY INC	1850 KENNEDY BLVD	07305	NJ NJEMS
JERSEY CITY	S123364987	DENTAL CENTER OF NJ	1696 KENNEDY BLVD	07305	NJ NJEMS

Count: 2057 records

ORPHAN SUMMARY

City	EDR ID	Site Name	Site Address	Zip	Database(s)
JERSEY CITY	S123349431	GLOBAL TERMINAL & CONTANIER SERVICES INC	PORT JERSEY BLVD	07002	NJ NJEMS
JERSEY CITY	S123357676	JERSEY CITY	CAVEN POINT RD	07302	NJ NJEMS
JERSEY CITY	S123360407	NJDEP	BURMA RD	07302	NJ NJEMS
JERSEY CITY	S123390127	CAVEN POINT ROAD DRUM	CAVEN POINT RD	07302	NJ NJEMS
JERSEY CITY	S123372787	CENTRAL RAILROAD OF NJ ROUNDHOUSE	PHILLIP ST	07304	NJ NJEMS
JERSEY CITY	S117914488	JERSEY CITY MUA LIBERTY ISLAND WATER & SEWER LINES	MORRIS PESIN DR	07305	NJ NJEMS
JERSEY CITY	S117270200	NJDEP LIBERTY STATE PARK SLF	THEODORE CONRAD DR	07305	NJ NJEMS
JERSEY CITY	S118958963	PACE GLASS INC	1 CAVEN POINT	07305	NJ NJEMS, NJ Release, NJ AIRS
JERSEY CITY	S126238869	JERSEY CITY MUA @ CANAL CROSSING	CAVEN POINT RD	07305	NJ NJEMS
JERSEY CITY	S120679805	LIBERTY NATIONAL DEVELOPMENT CO	FT OF LINDEN AVE	07305	NJ NJEMS
JERSEY CITY	S123366646	NY CITY DEP DINGY BARGE MOORING	MORRIS PESIN DR	07305	NJ NJEMS
JERSEY CITY	S123349797	CHAPEL AVENUE & LINDEN AVENUE DRUMS	CHAPEL AVE & LINDEN AVE	07305	NJ NJEMS
JERSEY CITY	S123398927	HUDSON CNTY CHROMATE #64	PITTSTON & PORT LIBERTE	07305	NJ NJEMS
JERSEY CITY	S126239200	HUDSON CNTY CHROMATE #68 #70 #71 & #130	RT 1/9 & COMMUNIPAW AVE	07304	NJ NJEMS
JERSEY CITY	S123111870	COMMUNIPAW AVENUE	COMMUNIPAW AVE ROW	07305	NJ NJEMS
JERSEY CITY	S113648974	2ND STREET & GREEN ST	2ND ST & GREEN ST	07306	NJ NJEMS
JERSEY CITY	S123390324	PSE&G JERSEY CITY NEWARK AVENUE GAS MAIN REPLACEMENT	NEWARK AVE	07306	NJ NJEMS
JERSEY CITY	S118170893	FRANK B ROSS CO INC	4 16 ASH ST	07304	NJ NJEMS
JERSEY CITY	S121091841	OPS T3506 DESIGN SERVICES CONTRACT #T100.321	NEW JERSEY TPKE MM 5.80 & 8.20	07304	NJ NJEMS
JERSEY CITY	S113575273	PPG INDUSTRIES INC	PINE ST	07304	NJ NJEMS
JERSEY CITY	S123361560	QUALITY CARTAGE INC	NEW JERSEY TPKE	07304	NJ NJEMS
JERSEY CITY	S123399705	NJ TURNPIKE AUTH BTWN INTERCHANGE 15E 16E	NEW JERSEY TPKE	07304	NJ NJEMS
JERSEY CITY	S123359289	JP AFFORDABLE HOUSING	PACIFIC AVE & WHITON ST	07304	NJ NJEMS
JERSEY CITY	S123357297	BISHOP SANZARI	NEW JERSEY TPKE EXIT 14-A & 14-B	07304	NJ NJEMS
JERSEY CITY	S125914210	414 16 1ST STREET	414 16 1ST ST	07302	NJ NJEMS
JERSEY CITY	S125338784	EXCHANGE PLACE ALLIANCE SPECIAL IMPROVEMENTS	MONTGOMERY ST	07302	NJ NJEMS
JERSEY CITY	S113563554	A AMBROSIA JR TRUCKING	CENTER ST & MONTGOMERY ST	07302	NJ NJEMS
JERSEY CITY	S113573918	NJDEP NORTHEAST INTERCEPTOR #1	AETNA ST	07302	NJ NJEMS
JERSEY CITY	S123357680	JERSEY CITY	MANNING AVE & GRAND ST	07302	NJ NJEMS
JERSEY CITY	S123357679	JERSEY CITY	LANNI PL & GRAND ST	07302	NJ NJEMS
JERSEY CITY	S123354483	1201 6TH STREET LUST	1201 6TH ST	07302	NJ NJEMS
JERSEY CITY	S123396248	1ST AVENUE OIL SPILL	1ST AVE	07302	NJ NJEMS
JERSEY CITY	S123366429	JERSEY CITY MUA	17TH ST & YORK AVE	07302	NJ NJEMS
JERSEY CITY	S126238318	JOHNSTON AVENUE ROAD IMPROVEMENTS	JOHNSTON AVE	07305	NJ NJEMS
JERSEY CITY	S123366377	JERSEY CITY CSO CORRECTION PROJECT	2ND ST	07305	NJ NJEMS
JERSEY CITY	S123352121	MAPLE STREET CYLINDER	MAPLE ST	07305	NJ NJEMS
JERSEY CITY	S123372781	PENNSYLVANIA RAILROAD HARSIMUS BRANCH EMBANKMENT	6TH ST	07305	NJ NJEMS
JERSEY CITY	S123372744	CENTRAL RAILROAD OF NJ TERMINAL	JOHNSTON AVE	07305	NJ NJEMS
JERSEY CITY	S118451464	NJDOT ROUTE 139 CONTRACT 2 VIADUCTS	12TH ST & 14TH ST	07307	NJ NJEMS
JERSEY CITY	S123357196	BASS TRANSPORTATION CO INC	NEW JERSEY TPKE MM 109	07307	NJ NJEMS
JERSEY CITY	S125915763	EMERSON LOFTS - PHASE 1	315 15TH STREET	07310	NJ NJEMS, NJ NPDES
JERSEY CITY	S125455045	EMERSON LEASING CO I	351 15TH ST	07310	NJ NJEMS

City	EDR ID	Site Name	Site Address	Zip	Database(s)
JERSEY CITY	S123392613	TETLP JRESEY CITY M&R #73722	HOBOKEN AVE & 16TH ST	07310	NJ NJEMS
JERSEY CITY	S123383113	A DOLLAR	125 NEWPORT PLAZA	07310	NJ NJEMS
JERSEY CITY	S113630662	ST PAULS CABINETRY CORP	38 - 40 STATE HWY	07306	NJ NJEMS
JERSEY CITY	S123360636	NJ TURNPIKE AUTH INTERCHANGE 14C	NEW JERSEY TPKE MM 5.8	07306	NJ NJEMS
JERSEY CITY	S123360215	VERIZON COMMUNICATIONS INC	JERSEY AVE	07306	NJ NJEMS
JERSEY CITY	S123398930	PORT AUTH NY/NJ CAISSON #1	14TH ST & N BAY DR	07306	NJ NJEMS
JERSEY CITY	S123355956	MCI WORLDCOM	NEW JERSEY TPKE MM 7.3	07306	NJ NJEMS
JERSEY CITY	S118948693	SUNOCO RETAIL	14TH ST & JERSEY AVE	07302	NJ NJEMS
JERSEY CITY	S118451501	ROUTE 169 @ NEW JERSEY TURNPIKE ENTRANCE	RT 169 & NEW JERSEY TPKE	07302	NJ NJEMS
JERSEY CITY	S118451881	JERSEY AVENUE VEHICULAR BRIDGE	JERSEY AVE & MILL CREEK LN	07302	NJ NJEMS
JERSEY CITY	S123392767	NJ TURNPIKE AUTH STRUCTURE #N7 52	NEW JERSEY TPKE MM N7 52	07302	NJ NJEMS
JERSEY CITY	S113640917	JERSEY CITY SLF	JERSEY AVE	07302	NJ NJEMS
JERSEY CITY	S123379220	TEXAS EASTERN TRANSMISSION PIPELINE	PORT JERSEY BLVD	07302	NJ NJEMS
JERSEY CITY	S123353166	HUDSON CNTY CHROMATE #09	NEW JERSEY TPKE EXIT 14A	07302	NJ NJEMS
JERSEY CITY	S123391151	PARK AVENUE LANDING	JERSEY AVE	07302	NJ NJEMS
JERSEY CITY	S117270469	PJMT SHORELINE PERMANENT PROTECTION	PORT JERSEY MARINE TERMINAL	07302	NJ NJEMS
JERSEY CITY	S118170643	NJ TURNPIKE AUTH FACILITIES IMPROVEMENT DIST #9	NEW JERSEY TPKE MM 5.9	07305	NJ NJEMS
JERSEY CITY	S118451899	NJ TURNPIKE AUTH MD #9 PROPOSED	NEW JERSEY TPKE INTERCHANGE 14B	07305	NJ NJEMS
JERSEY CITY	S120680123	JERSEY CITY MUA MILL CREEK NETTING FACILITY	JERSEY CITY INS	07305	NJ NJEMS
JERSEY CITY	S123372766	LACKAWANNA WAREHOUSE & VIADUCT	16TH ST	07305	NJ NJEMS
JERSEY CITY	S123357263	BEST FOODS MUELLERS	NEW JERSEY TPKE EXIT 14C	07305	NJ NJEMS
JERSEY CITY	S123367419	PORT AUTH NY/NJ 26 ACRE SITE SURCHARGE	PORT JERSEY PENINSULA	07305	NJ NJEMS
JERSEY CITY	S123372743	CAR FLOAT TRANSFER BRIDGES #1 & #2 @ GREENVILLE YARD COMPLEX	LIBERTY STATE PARK	07305	NJ NJEMS
JERSEY CITY	S123349246	NJ TURNPIKE AUTH	NEW JERSEY TPKE	07305	NJ NJEMS
JERSEY CITY	S123386598	NJ TURNPIKE AUTH SITE #020	NEW JERSEY TPKE EXIT 14B	07305	NJ NJEMS
JERSEY CITY	S123386606	NJ TURNPIKE AUTH SITE #021	NEW JERSEY TPKE	07305	NJ NJEMS
JERSEY CITY	S118573305	GEMM CONTAINER STATION & TRUCKING	CORNER OF 12TH ST & MANILA		NJ LIENS
JERSEY CITY	S118573326	COLES STREET DUMPING	COLES STREET		NJ LIENS
JERSEY CITY	9998120070		KENNEDY BLVD		HMIRS
JERSEY CITY	S104422405	AREA OF RT.1&9 BETWEEN	BROADWAY & CHORLOTTE		NJ SPILLS
JERSEY CITY	S104426627	INTERSECTION	BROADWAY & RT 1 & 9		NJ SPILLS
JERSEY CITY	S105333703	IN AREA OF	BROADWAY AND HELLACK		NJ SPILLS
JERSEY CITY	S105334304	ON ROADWAY	RT 440 @ DUNKIN & BROADWAY AVE		NJ SPILLS
JERSEY CITY	S105343729	INTERSECTION AT	BROADWAY & RT 1&9 N		NJ Release
JERSEY CITY	S105324433	KEN WEBB INDUSTRIES	FOOT OF BROADWAY		NJ SPILLS
JERSEY CITY	S106212595		FOOT OF BROADWAY AT RIVER		NJ Release
JERSEY CITY	S107097315		END OF BROADWAY		NJ Release
JERSEY CITY	S107100158	DAYEYS INC.	SUMMIT AND LANDLORD		NJ Release
JERSEY CITY	S107096335		FOOT OF BROADWAY		NJ Release
JERSEY CITY	S112126654	AREA OF	SUMMIT/ACADEMY		NJ Release
JERSEY CITY	S112115501	AREA OF	BROADWAY		NJ Release
JERSEY CITY	S107110825	VEATUS CLEANERS	SUMMIT AVE & WEST ST		NJ Release
JERSEY CITY	S107121977	FROM RIVER TO	CARLTON & SUMMIT		NJ Release
JERSEY CITY	S107120585	FROM STATE HWY TO MAGNOLIA	SUMMIT AVE		NJ Release

City	EDR ID	Site Name	Site Address	Zip	Database(s)
JERSEY CITY	S107111737	SANITARY SEWER SYSTEM	SUMMIT AVE TO CENTRA		NJ Release
JERSEY CITY	S107133714	JERSEY CITY JUSTICE CENTER	NEWKIRK ST/SUMMIT AV		NJ Release
JERSEY CITY	S107119217	COLONIAL SEAFOOD	BROADWAY		NJ Release
JERSEY CITY	S107115588	WRIGHT ST BETWEEN	BROADWAY & LOGAN		NJ Release
JERSEY CITY	S112099791	AREA OF	SUMMIT AVE		NJ Release
JERSEY CITY	S112099863	AREA OF	SUMMIT AVE		NJ Release
JERSEY CITY	S112108374	AREA OF	SUMMIT AVE		NJ Release
JERSEY CITY	S112108698	AREA OF	SUMMIT AVE		NJ Release
JERSEY CITY	S112095868	IN THE AREA OF	DUFFIELD-SUMMIT AVE		NJ Release
JERSEY CITY	S116202363		JEFFERSON AVE / SUMMIT AVE		NJ SPILLS
JERSEY CITY	S102218271	ON ROADWAY	RT 440/BROADWAY		NJ SPILLS
JERSEY CITY	S102488612	PUBLIC POOL STORAGE ROOM	PERSHING PL/SUMMIT		NJ SPILLS
JERSEY CITY	S109219893		BROADWAY		NJ Release
JERSEY CITY	S103790173	ROADWAY	BROADWAY+RT#1+9		NJ SPILLS
JERSEY CITY	S104692628	IN HACKENSACK RIVER	FOOT OF BROADWAY		NJ SPILLS
JERSEY CITY	S104715447	BRIDGE/FOOT OF:	BROADWAY		NJ Release
JERSEY CITY	S105066279	AREA OF	ASTER PL/SUMMIT AVE		NJ SPILLS
JERSEY CITY	S104968849	AREA OF	SUMMIT /NEWKIRK STS		NJ SPILLS
JERSEY CITY	S126132531	CORNER OF	BROADWAY & W.SIDE A		NJ Release
JERSEY CITY	S125843946		1955 KENNEDY BLVD	07305	NJ Release
JERSEY CITY	S116190279		1825 KENNEDY BLVD	07305	NJ SPILLS
JERSEY CITY	S118965694		1856 KENNEDY BLVD	07305	NJ Release
JERSEY CITY	S104366901	ON THE ROADWAY	HECKMAN DR		NJ Release
JERSEY CITY	S104417861	ON STREET ON JEWETT AVE AT	KENNEDY BLVD		NJ SPILLS
JERSEY CITY	S104418043	OCEAN BAYVIEW HOMES PHASE E	MYRTLE & OCEAN		NJ Release
JERSEY CITY	S104432592	EXXON STATION 32549	1737 KENNEDY BLVD		NJ SPILLS
JERSEY CITY	S104428598	SERV STA	KENNEDY BLVD		NJ Release
JERSEY CITY	S104419841	EXXON /32549	1737 KENNEDY BLVD		NJ Release
JERSEY CITY	S105334312	IN FRONT OF	ST.PAULS AVE+KENNEDY BLVD		NJ SPILLS
JERSEY CITY	S105334313	AREA OF	ST.PAULS AV+KENNEDY BLVD		NJ SPILLS
JERSEY CITY	S105342421	BETWEEN FULTON & DWIGHT ON	OCEAN AVE		NJ Release
JERSEY CITY	S105342485	BETWEEN KEARNY & EGE AVE	OCEAN AVE		NJ Release
JERSEY CITY	S105316085	BETWEEN LIBERTY & SPRUCE ON	KENNEDY BLVD		NJ Release
JERSEY CITY	S105340113	GATE TO CUSTER AVE	KENNEDY BLVD		NJ Release
JERSEY CITY	S117829902	ST PETERSBURG COLLEGE	KENNEDY BLVD		NJ SPILLS
JERSEY CITY	S117820782	ST PETERSBURG COLLEGE	KENNEDY BLVD		NJ Release
JERSEY CITY	S126131701	JERSEY CITY STATE COLLEGE	2039 KENNEDY BLVD		NJ Release
JERSEY CITY	S126135634	BETWEEN NEPTUNE & SEAVIEW AVE	ON KENNEDY BLVD		NJ Release
JERSEY CITY	S106464884		CONER OF DANFORTH AVE & OCEAN AVE		NJ Release
JERSEY CITY	S126134219	NEXT TO BLDG 7 CURRIES WOODS	OLD BERGEN RD		NJ Release
JERSEY CITY	S126133259	JERSEY CITY STATE COLLEGE	2039 KENNEDY BLVD		NJ Release
JERSEY CITY	S107090958		KENNEDY BLVD AND PAVONIA AVE		NJ Release
JERSEY CITY	S107081173		COTTAGE ST+KENNEDY BLVD		NJ Release
JERSEY CITY	S107104641	FROM ST. PETERS COLLEGE	KENNEDY BLVD.TO RESI		NJ Release
JERSEY CITY	S112115539	AREA OF	OCEAN AVE		NJ Release
JERSEY CITY	S112118992	IN AREA OF	RT 440 SOUTH PAST KENNEDY BLVD		NJ Release
JERSEY CITY	S112127326	AREA OF	GATES AV/RED OAK LANE		NJ Release

Count: 2057 records ORPHAN SUMMARY

City	EDR ID	Site Name	Site Address	Zip	Database(s)
JERSEY CITY	S112123616	IN AREA OF	BAUER/KENNEDY BLVD		NJ Release
JERSEY CITY	S112119921	AREA OF	OCEAN AVE		NJ Release
JERSEY CITY	S112124077	AREA OF	GATES AVE.		NJ Release
JERSEY CITY	S112120928	AREA OF	KENNEDY/BLEEKER ST		NJ Release
JERSEY CITY	S107118110	BETWEEN CLAREMONT & ORIENT ON	KENNEDY BLVD		NJ Release
JERSEY CITY	S107118270	IN STORM DRAIN AT PIERSALL AVE	AND OCEAN AVE		NJ Release
JERSEY CITY	S107128726	FAIRMONT HOTEL	KENNEDY BLVD		NJ Release
JERSEY CITY	S107114856	BETWEEN CATOR & SPRINGFIELD ST	OCEAN AVE		NJ Release
JERSEY CITY	S107119162	LINDEN AVE THRU OCEAN TO	OLD BERGEN RD		NJ Release
JERSEY CITY	S107133799	OCEAN AVE PROP 3	OCEAN AVE&VAN NOSTRAND AVE		NJ Release
JERSEY CITY	S107133800	OCEAN AVE PROPERTY 2	OCEAN AVE BLOCK 1347		NJ Release
JERSEY CITY	S107133801	OCEAN AVE PROPERTY 1	OCEAN AVE BLOCK 1342		NJ Release
JERSEY CITY	S107121232	2-6INCH MAINS/ROMAR/LEMBECK	LEMBECK/KENNEDY BLVD		NJ Release
JERSEY CITY	S107129768	CONSTRUCTION SITE	FAIRMOUNT+ KENNEDY		NJ Release
JERSEY CITY	S107115828	AT INTERSECTION	WINFIELD/KENNEDY BLV		NJ Release
JERSEY CITY	S107128044	ROADWAY	KENNEDY BLVD		NJ Release
JERSEY CITY	S112125582	AREA OF	GATES AVE		NJ Release
JERSEY CITY	S112129598	AREA OF	KENNEDY BLVD		NJ Release
JERSEY CITY	S112126152	AREA OF	KENNEDY BLVD		NJ Release
JERSEY CITY	S112099942	AREA OF	NELSON/KENNEDY		NJ Release
JERSEY CITY	S112102379	AREA OF	OLD BERGEN ST.		NJ Release
JERSEY CITY	S112105347	AREA OF	OCEAN AVE		NJ Release
JERSEY CITY	S112102991	AREA OF	OLD BERGEN RD.		NJ Release
JERSEY CITY	S112103082	AREA OF	OLD BERGEN RD.		NJ Release
JERSEY CITY	S112100648	AREA OF	GATES AVE		NJ Release
JERSEY CITY	S112106270	IN AREA OF	KENNEDY BLVD		NJ Release
JERSEY CITY	S112106989	AREA OF	MERRITT AV/OLD BERGEN AV		NJ Release
JERSEY CITY	S112107318	AREA OF	OLD BERGEN ROAD		NJ Release
JERSEY CITY	S116178285		1710 KENNEDY BLVD		NJ SPILLS
JERSEY CITY	S116180271		COMUNIPAW/KENNEDY		NJ SPILLS
JERSEY CITY	S116177544		KENNEDY BLVD/GRANT AVE		NJ SPILLS
JERSEY CITY	S116186323		OLD BERGEN/CUSTER AVENUE		NJ SPILLS
JERSEY CITY	S116200283		2379 KENNEDY BLVD		NJ SPILLS
JERSEY CITY	S126131908	EXXON STATION 32731	3140 KENNEDY BLVD		NJ Release
JERSEY CITY	S126133050	JERSEY CITY STATE COLLEGE	2039 KENNEDY BLVD		NJ Release
JERSEY CITY	S108259832		1737 KENNEDY BLVD		NJ Release
JERSEY CITY	S116199361		HIGHLAND AVE / KENNEDY BLVD		NJ SPILLS
JERSEY CITY	S116195518		OCEAN/GATES		NJ SPILLS
JERSEY CITY	S108772793		KENNEDY BL		NJ Release
JERSEY CITY	S101994393	EXXON STATION #3-2549	1737 KENNEDY BLVD		NJ SPILLS
JERSEY CITY	S102205974	AREA OF CARLTON AV	KENNEDY BLVD		NJ SPILLS
JERSEY CITY	S102208794	AT THE OXFORD INN ON	KENNEDY BLVD		NJ SPILLS
JERSEY CITY	S102216231	MOBIL GAS STATION	KENNEDY BLVD		NJ SPILLS
JERSEY CITY	S102195148	ON ROADWAY @ IRVINING ST&	KENNEDY BLVD		NJ SPILLS
JERSEY CITY	S109217769		KENNEDY BLVD/CLENDENNY ST		NJ Release
JERSEY CITY	S104694812	AREA OF	OLD BERGEN RD		NJ SPILLS
JERSEY CITY	S104716217	CAR DOCTOR	GATES AVE		NJ Release

Count: 2057 records

ORPHAN SUMMARY

City	EDR ID	Site Name	Site Address	Zip	Database(s)
JERSEY CITY	S104696027	AREA OF-MALLORY AVE AND	KENNEDY BLVD		NJ Release
JERSEY CITY	S104716836	BETWEEN STEVENS &ARMSTRONG	OCEAN AVE		NJ Release
JERSEY CITY	S104713741	IN AREA OF JOURNAL SQUARE +	KENNEDY BLVD		NJ Release
JERSEY CITY	S104721893	OLD BERGEN RD+MACADO & CATON	TO KENNEDY BLVD		NJ Release
JERSEY CITY	S104797162	ON ARMSTRONG AVE FROM	KENNEDY BLVD/STERLING ST		NJ SPILLS
JERSEY CITY	S104693860	ON STREET	KENNEDY BLVD/2700 BL		NJ Release
JERSEY CITY	S104969329	INTERSECTION SHERMAN PLACE	KENNEDY BLVD		NJ SPILLS
JERSEY CITY	S109839231		OCEAN AVE		NJ Release
JERSEY CITY	S112403469		600 WILSON AVE	07302	NJ Release
JERSEY CITY	S116215020		WILSON ST//CR 612	07302	NJ SPILLS
JERSEY CITY	S104435178		50 CAVEN POINT	07302	NJ Release
JERSEY CITY	S122378253		MORRIS PESIN RD	07302	NJ Release
JERSEY CITY	S122383417		ROUTE 185//LINDEN AVE	07302	NJ Release
JERSEY CITY	S118130347		LINDEN AVE EAST	07302	NJ Release
JERSEY CITY	S118133484		CHAPEL AVE.	07302	NJ Release
JERSEY CITY	S118139969		MORRIS PESIN DR AT LIBERTY BOAT LAUNCH	07302	NJ SPILLS
JERSEY CITY	S117822235		GARFIELD AVE	07302	NJ SPILLS
JERSEY CITY	S117238948		1 BURMA RD	07302	NJ Release
JERSEY CITY	S123117479		MCGOVERN AVE / BURMA RD	07302	NJ Release
JERSEY CITY	S111264144		BROWN PL/LINDEN AVE	07302	NJ Release
JERSEY CITY	S111264177		BROWN PLACE / LINDEN AVE	07302	NJ Release
JERSEY CITY	S111007715		THE FOOT OF CHAPEL AVE	07302	NJ Release
JERSEY CITY	S126123432		CAVEN POINT RD	07302	NJ Release
JERSEY CITY	S118350045		CHAPEL RD	07302	NJ Release
JERSEY CITY	S118350555		COMMERCIAL STREET / CAVEN POINT AVE	07302	NJ Release
JERSEY CITY	S121422429		CHAPEL AVE	07302	NJ Release
JERSEY CITY	S125843894		GARFIELD AVE	07302	NJ Release
JERSEY CITY	S112173607		LINDEN AVE E. & TAVERN RD	07302	NJ Release
JERSEY CITY	S118701897		CHAPEL AVE	07302	NJ Release
JERSEY CITY	S126403712		ROUTE 185 & LINDEN AVE	07302	NJ Release
JERSEY CITY	S126403818		LINDEN AVE	07302	NJ Release
JERSEY CITY	S112112799		CAVEN POINT/ CHAPEL	07302	NJ Release
JERSEY CITY	S116167846		MCGOVERN AVE & BURMA RD	07302	NJ Release
JERSEY CITY	S116177685		LINDEN AVE EAST	07302	NJ SPILLS
JERSEY CITY	S116216146		BURMA RD	07302	NJ SPILLS
JERSEY CITY	S118971122		CAVIN PONT RD/ BAYVIEW BRDG	07302	NJ SPILLS
JERSEY CITY	S118966133		THOMAS MCGOVERN DR	07302	NJ Release
JERSEY CITY	S123119197		MORRIS PESIN DR	07302	NJ Release
JERSEY CITY	S112402927		CAVEN POINT RD	07302	NJ Release
JERSEY CITY	S112404620		MORRIS PESIN DR	07302	NJ Release
JERSEY CITY	S116214672		CHAPEL AVE	07302	NJ SPILLS
JERSEY CITY	S116215146		CAVEN POINT RD AND BAYVIEW AVE	07302	NJ SPILLS
JERSEY CITY	S116215715		LINDEN AVE/CAVEN POINT ROAD	07302	NJ SPILLS
JERSEY CITY	S121183324		CAVIN POINT RD/ GARFIELD AV	07302	NJ SPILLS
JERSEY CITY	S121182382		PARK VIEW AV	07302	NJ Release
JERSEY CITY	S123117297		CHAPEL AVE / RT. 78	07302	NJ Release
JERSEY CITY	S120686343		LINDEN AVENUE	07302	NJ Release

Count: 2057 records

ORPHAN SUMMARY

City	EDR ID	Site Name	Site Address	Zip	Database(s)
JERSEY CITY	S124509351		BURMA RD / CAVEN POINT RD	07302	NJ Release
JERSEY CITY	S123128772		MORRIS PESIN DR/CAVEN POINT RD	07302	NJ SPILLS
JERSEY CITY	S109223866		MORRIS PESIN DRIVE	07302	NJ Release
JERSEY CITY	S109224060		1 CAVEN POINT	07302	NJ Release
JERSEY CITY	S109213272		CAVEN POINT AVE	07302	NJ Release
JERSEY CITY	S113662640		CAVEN POINT RD / BAYVIEW DR	07302	NJ Release
JERSEY CITY	S113923340		BROWN PLACE AT LINDEN AVE	07302	NJ Release
JERSEY CITY	S122381483		BETWEEN CHAPEL & CAVEN POINT RD	07302	NJ Release
JERSEY CITY	S110517736		MORRIS PESIN DR	07302	NJ Release
JERSEY CITY	S104728665	BRAMHALL AND HARMON STREET	GARFIELD AVE	07304	NJ SPILLS
JERSEY CITY	S110081998		GARFIELD AVE	07305	NJ Release
JERSEY CITY	S106211564		LINDEN AVE	07305	NJ Release
JERSEY CITY	S110517157		CAVEN POINT ROAD	07305	NJ Release
JERSEY CITY	S113662091		1000 CAVEN POINT RD	07305	NJ Release
JERSEY CITY	S107063627	VACANT FIELD	LINDEN AVE/TROPICANA WAY	07305	NJ SPILLS
JERSEY CITY	S107063874	HUGO MILL SMITHER	LINDEN AVE	07305	NJ SPILLS
JERSEY CITY	S107071750		MORRIS PESIN DR	07305	NJ Release
JERSEY CITY	S107911809		CAVEN POINT ROAD	07305	NJ Release
JERSEY CITY	S109213864		1 CAVEN POINT	07305	NJ Release
JERSEY CITY	S104861074	YUGO SCHNITZER JUNKYARD	LINDEN AV		NJ SPILLS
JERSEY CITY	S104435844	EAST OF GARFIELD ON	CAVEN POINT AVE		NJ Release
JERSEY CITY	S104441389	LIBERTY STATE PARK	FT OF MORRIS PESIN D		NJ Release
JERSEY CITY	S104441857	US ARMY CORPS OF ENGINEERS	FOOT OF CHAPEL AVE		NJ Release
JERSEY CITY	S110082531		LINDEN AVE EAST/RT 185		NJ Release
JERSEY CITY	S110312080		50 CAVEN POINT		NJ Release
JERSEY CITY	S110024273		CAVEN POINT ROAD		NJ Release
JERSEY CITY	S110024451		CHAPEL AVE		NJ Release
JERSEY CITY	S110026568		1 CAVEN POINT		NJ Release
JERSEY CITY	S110024680		MORRIS PESIN DR		NJ Release
JERSEY CITY	S105327435	US ARMY RESERVE CENTER	CAVEN POINT RD		NJ SPILLS
JERSEY CITY	S105342697	SCHIOVONE SCRAP YARD	CHAPEL AVE		NJ Release
JERSEY CITY	S105343341	INTERSECTION AT PACIFIC AVE &	CAVEN POINT RD		NJ Release
JERSEY CITY	S105350769	BY TRANSFER BRIDGES AREA OF	END OF LINDEN AVE		NJ Release
JERSEY CITY	S105354059	CAR CRUSHING PLANT	LINDEN AVE EAST		NJ Release
JERSEY CITY	S105354604	NEU SCHNITZER	LINDEN AVE		NJ Release
JERSEY CITY	S106208616		WEGMAN/OCEAN		NJ Release
JERSEY CITY	S106214394		CHAPEL & LINDEN AVENUE		NJ Release
JERSEY CITY	S110517156		CAVEN POINT AVE		NJ Release
JERSEY CITY	S110517442		GARFIELD AVE		NJ Release
JERSEY CITY	S110682244		LINDEN AVE		NJ Release
JERSEY CITY	S117814771	BALDWIN OILS	BURMA RD EX 14B		NJ Release
JERSEY CITY	S117814783	BARGE "SARA FRANK"	LINDEN AVE PIER		NJ Release
JERSEY CITY	S117828438	OLDROX CORP	STATUE OF LIBERTY DR		NJ SPILLS
JERSEY CITY	S117823891	BALDWIN OILS	BURMA RD EX 14B		NJ SPILLS
JERSEY CITY	S117823903	BARGE "SARA FRANK"	LINDEN AVE PIER		NJ SPILLS
JERSEY CITY	S117827367	LEHIGH VALLEY RAILROAD WAREHOUSE	LINDEN AVE		NJ SPILLS
JERSEY CITY	S117827368	LEHIGH VALLEY RAILROAD	LINDEN AVE		NJ SPILLS

City	EDR ID	Site Name	Site Address	Zip	Database(s)
JERSEY CITY	S117818247	LEHIGH VALLEY RAILROAD WAREHOUSE	LINDEN AVE		NJ Release
JERSEY CITY	S117818248	LEHIGH VALLEY RAILROAD	LINDEN AVE		NJ Release
JERSEY CITY	S117819318	OLDROX CORP	STATUE OF LIBERTY DR		NJ Release
JERSEY CITY	S106466518		LINDEN AVE / RAILROAD CROSSING		NJ Release
JERSEY CITY	S126133987	PROLERIZED SCHIABO NEU CO.	RT 185 & LINDEN		NJ Release
JERSEY CITY	S126131661	CAVEN POINT RES. CTR.	CHAPEL AVE		NJ Release
JERSEY CITY	S107043719	BALDWIN OIL	CAVEN POINT ROAD		NJ SPILLS
JERSEY CITY	S107050297	ALONGSIDE ROADWAY	LINDEN AVE E (NORTHS		NJ SPILLS
JERSEY CITY	S107051017	ON BERGEN AVE	BIDWELL & CARNEY STS		NJ SPILLS
JERSEY CITY	S107057378	IN UPPER BAY BY ELLIS ISLAND	& STATUE OF LIBERTY		NJ SPILLS
JERSEY CITY	S107103720	CHIAVONE SCRAP METAL	FOOT OF LINDEN AVE.		NJ Release
JERSEY CITY	S107103832		CAVEN POINT ROAD		NJ Release
JERSEY CITY	S107073432		FOOT OF EAST LINDEN AVE		NJ Release
JERSEY CITY	S107098850	BALDWIN OIL & COMMODITIES	BURMA & CAVEN POINT		NJ Release
JERSEY CITY	S107063632	LOT 185 TH ST AND TROPICANA W	LINDEN AVE EAST		NJ SPILLS
JERSEY CITY	S107081687		GARFIELD AVE		NJ Release
JERSEY CITY	S107094046		RT 185/EAST LINDEN AVE		NJ Release
JERSEY CITY	S107070493		LINDEN AVE/ CABEN POINT RD		NJ Release
JERSEY CITY	S107095374		CHAPEL AVENUE		NJ Release
JERSEY CITY	S107107745	RT 185	EAST LINDEN AVE		NJ Release
JERSEY CITY	S107052375	PORT LIBERTY	CHAPEL AVE AT COVEN		NJ SPILLS
JERSEY CITY	S107108093	UNDER CONRAIL BRIDGE	BAYVIEW AVE		NJ Release
JERSEY CITY	S107064304	AREA OF	CAVEN POINT RD		NJ SPILLS
JERSEY CITY	S107071497		CAVEN POINT RD		NJ Release
JERSEY CITY	S107096532		FOOT LINDEN AVE		NJ Release
JERSEY CITY	S107108230	AREA OF SCHIVONE BONOMO	CHAPEL AVE		NJ Release
JERSEY CITY	S107108236	SHIVONE BONOMO	CHAPEL AVE		NJ Release
JERSEY CITY	S107084181		CAVEN POINT RD		NJ Release
JERSEY CITY	S107102676	AREA OF:	CAVEN POINT		NJ Release
JERSEY CITY	S107108270	SCHIAVONE BOBOMO SCRP MTL	FOOT OF CHAPEL AVE		NJ Release
JERSEY CITY	S107064746	CAVEN PT RD LAND EXCHANGE	CAVEN POINT		NJ Release
JERSEY CITY	S107568335		THOMAS MCGOVERN DR/BURMA RD		NJ Release
JERSEY CITY	S112131553	IN THE AREA OF	CAVEN POINT AVE		NJ Release
JERSEY CITY	S112116865	AREA OF	CAVEN POINT RD		NJ Release
JERSEY CITY	S107132444	IN THE AREA OF FOOT OF	EAST LINDEN AVE		NJ Release
JERSEY CITY	S107132555	BLOCK 2036 LOT R1	BY GARFIELD AVE		NJ Release
JERSEY CITY	S107122022	AREA OF/FOOT OF	LINDEN AVE		NJ Release
JERSEY CITY	S107111420	FOOT OF	LINDEN AVE EAST		NJ Release
JERSEY CITY	S107120529	BETWEEN NEPTUNE+GATES AVES ON	GARFIELD AVE		NJ Release
JERSEY CITY	S107122683	ABANDONED BUILDING	WOLF DR & BURMA RD		NJ Release
JERSEY CITY	S107124905	VACANT LOT AREA OF	WILKINSON+GARFIELD A		NJ Release
JERSEY CITY	S107122887	PACIFIC TO RAILROAD	CAVEN POINT AVE		NJ Release
JERSEY CITY	S107133652	LIBERTY NATUIONAL DEV CO	CAVEN POINT RD		NJ Release
JERSEY CITY	S107129472	PROLERIZED SCHIABA NEU COMP	FOOT OF LINDEN AVE		NJ Release
JERSEY CITY	S107109934	UNK/ABANDONED BLDG	CAVEN POINT RD		NJ Release
JERSEY CITY	S107110340	NEAR FASHION LANE	LINDEN AVE		NJ Release
JERSEY CITY	S107913988		CAVEN POINT RD		NJ Release

Count: 2057 records

ORPHAN SUMMARY

City	EDR ID	Site Name	Site Address	Zip	Database(s)
JERSEY CITY	S112117924	AREA OF	CARTERET/GARFIELD		NJ Release
JERSEY CITY	S112126093	AREA OF	E. LINDEN BY RT 185		NJ Release
JERSEY CITY	S112108071	AREA OF	CAVEN POINT RD SEC.R		NJ Release
JERSEY CITY	S112098748	IN AREA OF	LINDEN AVE		NJ Release
JERSEY CITY	S112110010	IN THE AREA OF	THEODORE CONRAD DR		NJ Release
JERSEY CITY	S112099307	AREA OF	CAVEN POINT RD		NJ Release
JERSEY CITY	S116182043		STATUE OF LIBERTY / LIBERTY ISLAND		NJ SPILLS
JERSEY CITY	S108263011		GARFIELD NEAR CAVEN POINT		NJ Release
JERSEY CITY	S108396693		35,60,80 & 90 CAVEN POINT RD		NJ Release
JERSEY CITY	S116195056		BAYVIEW AVE AND CAVEN POINT RDS		NJ SPILLS
JERSEY CITY	S116189246		LINDEN AVE		NJ SPILLS
JERSEY CITY	S116218441		GARFIELD AVE		NJ SPILLS
JERSEY CITY	S108774350		FOOT OF LINDEN AVE		NJ Release
JERSEY CITY	S102215455	NEAR PORT LIBERTE YACHT CLUB	CHAPEL AV		NJ Release
JERSEY CITY	S102204270	AT INTERSECTION	CARTERET/GARFIELD		NJ Release
JERSEY CITY	S102211787	INTERSECTION OF	LINDEN AVE+ RT#185		NJ SPILLS
JERSEY CITY	S102219452	ON SIDE OF ROADWAY	CARTERET/GARFIELD		NJ SPILLS
JERSEY CITY	S102191099	SCHIVONE BONOMO COMPANY	FT OF LINDEN AVE		NJ Release
JERSEY CITY	S102204428	IN ROADWAY	E LINDEN AVE		NJ SPILLS
JERSEY CITY	S103898113	EXTENSION 14B NJTP	MORRIS PESIN DR AND PHILLIPS D		NJ SPILLS
JERSEY CITY	S103898548	EAST OF CAVEN POINT RD ON	CHAPEL AVE		NJ Release
JERSEY CITY	S108768544		EAST VIEW COURT		NJ Release
JERSEY CITY	S108769303		GARFIELD AVE		NJ Release
JERSEY CITY	S109212822		THOMAS MCGOVERN ST		NJ Release
JERSEY CITY	S109219852		1 CAVEN POINT		NJ Release
JERSEY CITY	S109213954		RT 185/E. LINDEN AVE		NJ Release
JERSEY CITY	S109221845		CAVEN POINT RD		NJ Release
JERSEY CITY	S109370363	BALDWIN PAINTS	BURMA & BAYVIEW		NJ SPILLS
JERSEY CITY	S109575353		GARFIELD & CARTERETTE		NJ Release
JERSEY CITY	S103896951	RESIDENCES ALONG	GARFIELD AVE		NJ Release
JERSEY CITY	S104720488	VACANT LOT	FOOT LINDEN AVE		NJ Release
JERSEY CITY	S104716545	TWIN CITY GOODYEAR	GARFIELD AVE		NJ Release
JERSEY CITY	S104717204	IN WATERWAY	CAVEN POINT PIER		NJ SPILLS
JERSEY CITY	S104721520	EMPTY LOT	CAVEN POINT RD		NJ Release
JERSEY CITY	S104700188	SCHIVONE CO.	CHAPEL AVE.		NJ Release
JERSEY CITY	S104715520	BETW COMUNIPAW & GRANT ST	GARFIELD AVE		NJ Release
JERSEY CITY	S104693880	ROADWAY	GARFIELD AVE		NJ Release
JERSEY CITY	S104962537	FROM CAVEN PT TO WILKINSON	ON GARFIELD AVE		NJ SPILLS
JERSEY CITY	S109839269		OFF BURMA RD		NJ Release
JERSEY CITY	S109575495		MORRIS PESIN DRIVE		NJ Release
JERSEY CITY	S109573246		MORRIS PESIN DR		NJ Release
JERSEY CITY	S116200790		PORT JERSY BLVD & COLONY RD	07305	NJ SPILLS
JERSEY CITY	S107047539	MARSHLANDS	PORT LIBERTY ST.& CA		NJ SPILLS
JERSEY CITY	S107109203	CORNER OF	CORBIN AVE & BROADWA		NJ Release
JERSEY CITY	S109368548		PORT LIBERTE		NJ Release
JERSEY CITY	S104656871	CAVEN POINT PIER	PORT LIBERTY		NJ Release
JERSEY CITY	S126129052		COMMUNIPAW	07302	NJ Release

City	EDR ID	Site Name	Site Address	Zip	Database(s)
JERSEY CITY	S111264847		RT 440/COMMUNIPAW	07302	NJ Release
JERSEY CITY	S126129683		COMMUNIPAW AVE/WESTSIDE AVE	07302	NJ Release
JERSEY CITY	S109213274		COMMUNIPAW AVENUE	07302	NJ Release
JERSEY CITY	S122381276		COMMUNIPAW AVE	07302	NJ Release
JERSEY CITY	S104446549	ALONG CLERK ST BETWEEN	CLEREMONT/COMMUNIPAW		NJ SPILLS
JERSEY CITY	S110083102		COMMUNIPAW AVE		NJ Release
JERSEY CITY	S105331980	NJ TRANSIT CONST.YARD	FT.OF COMMUNIPAW AVE		NJ SPILLS
JERSEY CITY	S105339926	BETWEEN PHILLIPS & MONITER	COMMUNIPAW AVE		NJ Release
JERSEY CITY	S105339937	BETWEEN PHILLIPS + MONITER ST	COMMUNIPAW AVE		NJ Release
JERSEY CITY	S126130598	CORNER	RT 440 COMMUNIPAW A		NJ Release
JERSEY CITY	S107047320	END OF STREET	COMMUNIPAW AVE		NJ SPILLS
JERSEY CITY	S107049605	AREA OF	COMMUNIPAW MONTICELL		NJ SPILLS
JERSEY CITY	S107051974	DRUM FOUND	COMMUNIPAW AVE		NJ SPILLS
JERSEY CITY	S107114992	SERNIO'S AUTOBODY	COMMUNIPAW AVE		NJ Release
JERSEY CITY	S112108821	IN THE AREA OF	COMMUNIPAW/SUDAN		NJ Release
JERSEY CITY	S112096788	IN THE AREA OF	COMMUNIPAW RD-RT 440		NJ Release
JERSEY CITY	S116186771		RT 1/COMMUNIPAW		NJ SPILLS
JERSEY CITY	S102199290	ON ROADWAY	COMMUNIPAW DR		NJ SPILLS
JERSEY CITY	S104724570	AREA OF LINCOLN PARK RTS#1 & 9	COMMUNIPAW+DUNCAN AV		NJ Release
JERSEY CITY	S104698779	PARCEL OF LAND FOOT OF PINE ST	COMMUNIPAW AVE		NJ Release
JERSEY CITY	S104709350	ROADWAY	COMMUNIPAW AVE		NJ SPILLS
JERSEY CITY	S104970418	MOBIL STATION	COMMUNIPAW AVE/KENNEDY		NJ SPILLS
JERSEY CITY	S105330279	ON THE ROADWAY/HOLLAND TUNNELL	I-95		NJ SPILLS
JERSEY CITY	S103899330	FROM BRAMHALL TO COMMUINPAW AV	PACIFIC AVE	07306	NJ Release
JERSEY CITY	S118967449		6TH AVE & WASHINGTON BLVD	07304	NJ Release
JERSEY CITY	S110026456		HAMILTON PARK	07302	NJ Release
JERSEY CITY	S118132072		CAVEN POINT / PACIFIC AVE	07302	NJ Release
JERSEY CITY	S122382182		MERCER STREET/TUERS AVE	07302	NJ Release
JERSEY CITY	S122382895		349 WOODWARD ST & 525 GRAND ST	07302	NJ Release
JERSEY CITY	S106212189		BRIGHT ST	07302	NJ Release
JERSEY CITY	S118131606		3RD ST & MERSELES ST	07302	NJ Release
JERSEY CITY	S116199821		1517 BROOKS ST	07302	NJ SPILLS
JERSEY CITY	S111263353		CENTER ST / BRIGHT ST	07302	NJ Release
JERSEY CITY	S126129514		5TH ST	07302	NJ Release
JERSEY CITY	S107072143		GRAND ST	07302	NJ Release
JERSEY CITY	S118348518		2ND STREET	07302	NJ Release
JERSEY CITY	S118350946		2ND ST.	07302	NJ Release
JERSEY CITY	S125844004		JOHNSTON AVE	07302	NJ Release
JERSEY CITY	S125840673		72 MONTGOMERY RT	07302	NJ Release
JERSEY CITY	S125842214		WARREN STREET/2ND STREET	07302	NJ Release
JERSEY CITY	S112113350		ACADEMY AVE AT MONTGOMERY ST	07302	NJ Release
JERSEY CITY	S118700177		MERSELES ST / 3RD ST	07302	NJ Release
JERSEY CITY	S126405067		CARTERET ST//PACIFIC AVE	07302	NJ Release
JERSEY CITY	S107118050		MERSELES ST	07302	NJ Release
JERSEY CITY	S112111069		ESSEX ST/COLGATE WALKWAY	07302	NJ Release
JERSEY CITY	S112400443		NEWARK AVE	07302	NJ Release
JERSEY CITY	S116209149		95 - 97 MONTGOMERY STREET	07302	NJ SPILLS

City	EDR ID	Site Name	Site Address	Zip	Database(s)
JERSEY CITY	S118966696		52 HAMILTON PLACE	07302	NJ Release
JERSEY CITY	S118962505		PACIFIC ST AND JOHNSON ST	07302	NJ Release
JERSEY CITY	S122385360		6TH ST MARINA	07302	NJ SPILLS
JERSEY CITY	S112403470		DFOOT YORK ST	07302	NJ Release
JERSEY CITY	S116215014		JOHNSTON AVE	07302	NJ SPILLS
JERSEY CITY	S116215112		WASHINGTON BLVD/4TH ST	07302	NJ SPILLS
JERSEY CITY	S116212450		CENTER ST.	07302	NJ SPILLS
JERSEY CITY	S116212452		CENTER ST AND MONTGOMERY ST	07302	NJ SPILLS
JERSEY CITY	S116215317		2ND ST	07302	NJ SPILLS
JERSEY CITY	S116215744		PASSIC AVE/MERSELES ST	07302	NJ SPILLS
JERSEY CITY	S116216525		PAVONIA AVE//NEWARK AVE	07302	NJ SPILLS
JERSEY CITY	S116216552		PACIFIC AVE	07302	NJ SPILLS
JERSEY CITY	S121178700		PINE ST//ASHE ST	07302	NJ Release
JERSEY CITY	S121179137		6TH ST PIER & WASHINGTON ST	07302	NJ Release
JERSEY CITY	S121182535		2ND STREET	07302	NJ SPILLS
JERSEY CITY	S121180156		NEWARK AVE	07302	NJ Release
JERSEY CITY	S121182534		2ND STREET	07302	NJ SPILLS
JERSEY CITY	S121182536		2ND STREET/COLGATE STREET	07302	NJ SPILLS
JERSEY CITY	S120687985		NEWARK BAY EXTENSION MP 2	07302	NJ SPILLS
JERSEY CITY	S120688218		6TH ST PIER	07302	NJ SPILLS
JERSEY CITY	S120684556		MERCER ST/VARICK ST	07302	NJ Release
JERSEY CITY	S109224831		397 2ND ST APT#1	07302	NJ Release
JERSEY CITY	S116726484		MERCER LOOP	07302	NJ SPILLS
JERSEY CITY	S121178451		321 CENTER ST	07302	NJ Release
JERSEY CITY	S116716911		GRAND ST AT HUDSON ST	07302	NJ Release
JERSEY CITY	S123400290		6TH STREET & WASHINGTON BLVD	07302	NJ Release
JERSEY CITY	S123401125		N 2ND ST/ DUDLEY ST	07302	NJ SPILLS
JERSEY CITY	S113922856		YORK ST. &HUDSON RIVER	07302	NJ Release
JERSEY CITY	S113925642		WESTSIDE/MONTGOMERY AVE	07302	NJ Release
JERSEY CITY	S113753861		FOOT OF YORK ST	07302	NJ Release
JERSEY CITY	S113752973		PINE ST/AETNA ST	07302	NJ Release
JERSEY CITY	S117256510		MONTGOMERY ST / MILL RD	07302	NJ SPILLS
JERSEY CITY	S117242692		MONTGOMERY STREET	07302	NJ Release
JERSEY CITY	S109216560		5TH STREET	07305	NJ Release
JERSEY CITY	S109224104		5TH STREET NET CHAMBER	07305	NJ Release
JERSEY CITY	S109370019		FOOT OF GRAND ST	07305	NJ Release
JERSEY CITY	S109839978		AETNA ST	07305	NJ Release
JERSEY CITY	S104431072	ON RIGHT SHOULDER 4.8	NEWARK EXTENSION		NJ SPILLS
JERSEY CITY	S104435636	AREA OF STORM DRAINS	CHRISTOPHER COLUMBUS		NJ Release
JERSEY CITY	S104436360	IN STREET-HENDERSON DR+	CHRISTOPHER COLUMBUS		NJ Release
JERSEY CITY	S104432844	PITTSBURG METAL-DRUM STORAGE	JOHNSTON AVE		NJ SPILLS
JERSEY CITY	S104419230	GAS STATION (CLOSED)	PACIFIC AVE		NJ Release
JERSEY CITY	S104424426	20 STORY BUILDING	WAYNE ST		NJ SPILLS
JERSEY CITY	S104439130	ON BANK OF HUDSON RIVER FOOT	OF MONTGOMERY ST		NJ Release
JERSEY CITY	S110024472		NEW YORK AVE		NJ Release
JERSEY CITY	S105340383	BETWEEN JERSEY AVE & RARITAN	ON YORK ST		NJ Release
JERSEY CITY	S105347896	BETWEEN JERSEY & CANAL ON	GRAND ST		NJ Release

City	EDR ID	Site Name	Site Address	Zip	Database(s)
JERSEY CITY	S105348358	BETWEEN HENDERSON & GROVE ST	MONTGOMERY ST		NJ Release
JERSEY CITY	S105349331	HUDSON RIVER	FOOT MONTGOMERY ST		NJ Release
JERSEY CITY	S105349606	MAIN BTWN GROVE & BARROW	GRAND ST		NJ Release
JERSEY CITY	S105349612	BROVE & BARROW ON	GRAND ST		NJ Release
JERSEY CITY	S105343132	NJ REG DAY SCHOOL	JOHNSTON ST		NJ Release
JERSEY CITY	S105323853	AREA OF	GROVE+GRAND STS		NJ SPILLS
JERSEY CITY	S105350835	J OWEN GRUNDY PIER	FOOT OF MONTGOMERY ST		NJ Release
JERSEY CITY	S105343752	BETWEEN BRUNSWICK & COLGATE	MONTGOMERY ST		NJ Release
JERSEY CITY	S105319311	INTERSECTION OF FLORENCE &	MONTGOMERY		NJ SPILLS
JERSEY CITY	S105319546	BET GROVE AND BARROW ST	MONTGOMERY ST		NJ Release
JERSEY CITY	S105345379	RR BRIDGE ACROSS FROM LIBERTY	SCIENCE CTR-JOHNSTON		NJ SPILLS
JERSEY CITY	S105339709	BETWEEN BATES ST + COLDEN ST	GRAND ST		NJ Release
JERSEY CITY	S105339739	BETWEEN BATES ST & COLDEN ST	GRAND ST		NJ Release
JERSEY CITY	S105346696	JERSEY CITY MEDICAL CTR	MONTGOMERY ST		NJ Release
JERSEY CITY	S105355157	IN HUDSON RIVER	MONTGOMERY ST		NJ Release
JERSEY CITY	S106209437		ASH+PINE STS		NJ Release
JERSEY CITY	S106214401		CORNER OF PACIFIC AVE &CARTERET ST		NJ Release
JERSEY CITY	S110025505		MILL CREEK ST / AETNA ST		NJ Release
JERSEY CITY	S110515331		348 A 5TH ST APT 1		NJ Release
JERSEY CITY	S110517785		NEWARK AVE		NJ Release
JERSEY CITY	S117824746	COLGATE PALMOLIVE	FOOT OF YORK ST		NJ SPILLS
JERSEY CITY	S117815626	COLGATE PALMOLIVE	FOOT OF YORK ST		NJ Release
JERSEY CITY	S117821391	UNITED CHEMICAL	NEW YORK AVE & HOPE ST		NJ Release
JERSEY CITY	S117830511	UNITED CHEMICAL	NEW YORK AVE & HOPE ST		NJ SPILLS
JERSEY CITY	S107570697		5TH AVE AND RTS 1 AND 9		NJ Release
JERSEY CITY	S126133652	BETWEEN VANVOST & HENDERSON	GRAND AVE		NJ Release
JERSEY CITY	S126121515	HUDSON RIVER	6TH STREET		NJ Release
JERSEY CITY	S126130489	AREA OF|	GRAND STREET		NJ Release
JERSEY CITY	S126137703	LAFAYETTE VILL RES DEVELOPM	GRAND AVE		NJ Release
JERSEY CITY	S107046869	NEAR EXCHANGE PLACE	END OF MONTGOMERY ST		NJ SPILLS
JERSEY CITY	S107085068		5TH ST		NJ Release
JERSEY CITY	S107105687	AMBROSIA DEMOLITION	PACIFIC AVE AND CAVE		NJ Release
JERSEY CITY	S107097943	COLGATE PALMOLIVE	GRAND ST		NJ Release
JERSEY CITY	S107076348		BRIGHT ST / HIGHLAND ST		NJ Release
JERSEY CITY	S107059776	REGULATOR STATION	YORK ST		NJ SPILLS
JERSEY CITY	S107065621	NEAR LSP MARINA	JOHNSTON AVE		NJ Release
JERSEY CITY	S107059835	YORK ST REGULATOR	YORK ST		NJ SPILLS
JERSEY CITY	S107106527	ON ROADWAY /IN SEWER	MONTGOMERY/NJTP/6TH		NJ Release
JERSEY CITY	S107098868	OPEN GARAGE	8TH BTW DIVISION & B		NJ Release
JERSEY CITY	S107069768		8TH ST		NJ Release
JERSEY CITY	S107073839		RT 1&9 ON 5TH AVE		NJ Release
JERSEY CITY	S107106993	NEAR RAILROAD TRACKS	NEW YORK AND REVINE		NJ Release
JERSEY CITY	S107107002	BEHIND STERN'S DEPT STORE	NEW PORT CENTER/E. M		NJ Release
JERSEY CITY	S107052006	HUDSON RIVER	END OF MONTGOMERY AV		NJ SPILLS
JERSEY CITY	S107052026	HUDSON RIVER	END MONTGOMERY ST		NJ SPILLS
JERSEY CITY	S107056256	AT INTC OF WASHINGTON ST &	GRAND ST		NJ SPILLS
JERSEY CITY	S107104284	BLDG UNDER CONSTRUCTION	HENDERSON & NEWARK A		NJ Release

Count: 2057 records ORPHAN SUMMARY

City	EDR ID	Site Name	Site Address	Zip	Database(s)
JERSEY CITY	S107082133		MAPLE ST		NJ Release
JERSEY CITY	S107104643	AREA OF:	PINE STREET		NJ Release
JERSEY CITY	S107054461	LOT ON	JOHNSTON AVE		NJ SPILLS
JERSEY CITY	S107084113		JOHNSTON AVE		NJ Release
JERSEY CITY	S107064783	GROVE ST STATION 2	NEWARK AV		NJ Release
JERSEY CITY	S107568411		GRAND/SUMMIT AVES		NJ Release
JERSEY CITY	S107568555		5TH STREET		NJ Release
JERSEY CITY	S112115364	IN AREA OF	MERCER ST		NJ Release
JERSEY CITY	S112115590	AREA OF	GREEN ST GRAND &YORK		NJ Release
JERSEY CITY	S112119128	IN AREA OF	7TH ST		NJ Release
JERSEY CITY	S112131293	IN AREA OF	9TH ST		NJ Release
JERSEY CITY	S112131768	AREA OF	GRAND STREET		NJ Release
JERSEY CITY	S112116402	IN AREA OF	GRAND ST		NJ Release
JERSEY CITY	S112128224	AREA OF	FOOT OF NEW YORK AVE		NJ Release
JERSEY CITY	S112120959	AREA OF	MERSELES ST& NEWARK		NJ Release
JERSEY CITY	S107567861		NEWARK/ PAVONIA		NJ Release
JERSEY CITY	S107111019	MOSCITTO DEMOLITION CORP	5TH, EMERSON & FIELD		NJ Release
JERSEY CITY	S107116347	BETWEEN ERIE ST& JERSEY AVE	ON 8TH ST		NJ Release
JERSEY CITY	S107118267	BETWEEN SOUTH+BOWERS STS ON	NEW YORK AVE		NJ Release
JERSEY CITY	S107130848	BETWEEN JOHNSON & MAPLE	MONITOR ST		NJ Release
JERSEY CITY	S107118488	WATER MAIN	GRAND SUMMIT BISHOP		NJ Release
JERSEY CITY	S107122373	AREA OF ERIE ST	BTWN BAY & 1ST ST		NJ Release
JERSEY CITY	S107118653	FROM KENNEDY BLVD TO LIBERTY	NEWARK AVE		NJ Release
JERSEY CITY	S107122538	DEAD END	8TH ST		NJ Release
JERSEY CITY	S107114939	AREA OF: JORDEN AVE BTWN	MERCER & BROOM ST		NJ Release
JERSEY CITY	S107120660	AREA OF WHITTON ST	JOHNSTON & ASH		NJ Release
JERSEY CITY	S107120681	INTERSECTION OF	VARIG & COLDEN ST		NJ Release
JERSEY CITY	S107115030	ALLEY/ BETWEEN	4TH & 5TH ST		NJ Release
JERSEY CITY	S107117032	BETWEEN MONMOUTH & BRUNSWICK	4TH ST		NJ Release
JERSEY CITY	S107118873	BETWEEN VARIG ST & JERSEY AV	ON NEWARK AVE		NJ Release
JERSEY CITY	S107120827	WATER MAIN IN STREET	NEWARK AVE/TONNELLE		NJ Release
JERSEY CITY	S107122721	BETWEEN WHITEN & PINE ST	MAPLE ST		NJ Release
JERSEY CITY	S107122732	BETW PINE ST & DWIGHT ON	MAPLE AVE		NJ Release
JERSEY CITY	S107122743	BEWTEEN MONMOUTH & BRUNSWICK	YORK ST		NJ Release
JERSEY CITY	S107122751	OFF OF JOHNSTON AVE	MONITOR ST		NJ Release
JERSEY CITY	S107131404	FROM ERIE ST TO GROVE ST ON	4TH ST		NJ Release
JERSEY CITY	S107109455	COLGATE POLOLIVE CO	YORK ST (IN RIVER AR		NJ Release
JERSEY CITY	S107120830	WATER MAIN IN STREET	4TH/NEWARK &MESSELLA		NJ Release
JERSEY CITY	S107122876	NAT WEST BANK	MONTGOMERY & EXCHANG		NJ Release
JERSEY CITY	S107112090	IN ROADWAY	VAN BORST ST + GRAND		NJ Release
JERSEY CITY	S107117248	AREA OF GREEN & GRAND	AND YORK		NJ Release
JERSEY CITY	S107117274	BTWN VARRICK & JERSEY AVE	COLDEN ST		NJ Release
JERSEY CITY	S107117275	BETW BRUNSWICK & MONMOUTH STS	ON 9TH ST		NJ Release
JERSEY CITY	S107127596	AT INTERSECTION OF	NEW YORK & REVINE AV		NJ Release
JERSEY CITY	S107127601	BETWEEN HENDERSON & GROVE ON	GRAND ST		NJ Release
JERSEY CITY	S107129679	HENDERSON LUMBER	1ST ST		NJ Release
JERSEY CITY	S107110323	NJ TRANSIT/CONRAIL	GREENVILLE YRD/2ND S		NJ Release

City	EDR ID	Site Name	Site Address	Zip	Database(s)
JERSEY CITY	S107123505	BETW JOHNSTON & MAPLE STS	PINE ST		NJ Release
JERSEY CITY	S107132384	BETWEEN JERSEY/ERIE AVES	8TH ST		NJ Release
JERSEY CITY	S107119786	LIBERTY ISLAND	NEW YORK HARBOR BAY		NJ Release
JERSEY CITY	S107123709	BETWEEN PINE+WHITTON STS ON	JOHNSTON AVE		NJ Release
JERSEY CITY	S107128191	AT INTERSECTION OF	NEW YORK AVE& RAVINE		NJ Release
JERSEY CITY	S112125544	AREA OF	MERCER ST		NJ Release
JERSEY CITY	S112129580	AREA OF	END OF YORK ST		NJ Release
JERSEY CITY	S112125800	AREA OF	MONTGOMERY ST		NJ Release
JERSEY CITY	S112129788	AREA OF	PINE ST		NJ Release
JERSEY CITY	S112099639	AREA OF	WAYNE ST		NJ Release
JERSEY CITY	S112102094	AREA OF	WAYNE STREET		NJ Release
JERSEY CITY	S112097657	IN AREA OF	COLGATE ST		NJ Release
JERSEY CITY	S112097676	AREA OF	GRAND STREET		NJ Release
JERSEY CITY	S112108645	AREA OF	7TH ST		NJ Release
JERSEY CITY	S112103047	AREA OF	WAYNE ST		NJ Release
JERSEY CITY	S112103050	AREA OF	YORK ST		NJ Release
JERSEY CITY	S112103052	AREA OF	WAYNE ST		NJ Release
JERSEY CITY	S112105914	AREA OF	FOOT OF MAPLE ST		NJ Release
JERSEY CITY	S112098239	AREA OF	PACIFIC AVE		NJ Release
JERSEY CITY	S112106386	AREA OF	FOOT OF NEWARK AV &		NJ Release
JERSEY CITY	S112095796	AREA OF	WOODWARD AVE		NJ Release
JERSEY CITY	S112095888	AREA OF	MONTGOMERY ST		NJ Release
JERSEY CITY	S112101168	AREA OF	WAYNE STREET		NJ Release
JERSEY CITY	S112101170	AREA OF	WAYNE STREET		NJ Release
JERSEY CITY	S112096050	AREA OF	GRAND ST		NJ Release
JERSEY CITY	S112096052	AREA OF	GRAND ST		NJ Release
JERSEY CITY	S112098921	AREA OF	PINE STREET		NJ Release
JERSEY CITY	S112101627	AREA OF	MONTGOMERY ST.		NJ Release
JERSEY CITY	S112101634	AREA OF	WAYNE STREET		NJ Release
JERSEY CITY	S112096435	AREA OF	MONTGOMERY ST		NJ Release
JERSEY CITY	S112107574	IN THE AREA OF	COLGATE ST + 1ST ST		NJ Release
JERSEY CITY	S116179868		6TH ST/WASHINGTON BLVD		NJ SPILLS
JERSEY CITY	S116176230		FOOT 2ND ST		NJ SPILLS
JERSEY CITY	S116183974		5TH /RT 440		NJ SPILLS
JERSEY CITY	S116191986		BISHOP AND GRAND AVE		NJ SPILLS
JERSEY CITY	S116182385		BASE OF GRAND ST		NJ SPILLS
JERSEY CITY	S116182675		MERSELES STREET		NJ SPILLS
JERSEY CITY	S116188490		LUIS MARINE BLVD & GRAND ST		NJ SPILLS
JERSEY CITY	S107572972		OFF 6TH ST		NJ Release
JERSEY CITY	S107569402		MAPLE AVE		NJ Release
JERSEY CITY	S108260384		GRAND STREET		NJ Release
JERSEY CITY	S116218421		NEW YORK AVE.		NJ SPILLS
JERSEY CITY	S126134252	AREA OF EAST SIDE OF BERGEN	MERCER TO ACADEMY ST		NJ Release
JERSEY CITY	S101208237	NJ TRANSIT AREA 2	JOHNSTON AVE		NJ Release
JERSEY CITY	S101208239	NJ TRANSIT AREA 4	PACIFIC AVE EAST		NJ Release
JERSEY CITY	S108774751		CENTER MERSELES ST		NJ Release
JERSEY CITY	S108770766		5TH AVE / TONNELLY ST		NJ Release

City	EDR ID	Site Name	Site Address	Zip	Database(s)
JERSEY CITY	S102214052	ON ROADWAY	NEWARK AVE/FOOT OF		NJ SPILLS
JERSEY CITY	S102194514	AREA OF	PINE ST		NJ SPILLS
JERSEY CITY	S102226454	AREA BETWEEN 127-129	MERCER ST		NJ SPILLS
JERSEY CITY	S103898856	NJ TRANSIT MAINT YARD	PRIVATE RIGHT OF WAY OFF PINE		NJ Release
JERSEY CITY	S103899339	FROM BRANHALL TO COMMUINPAW AV	PACIFIC AVE		NJ Release
JERSEY CITY	S109217301		AETNA STREET		NJ Release
JERSEY CITY	S109222604		5TH AVE & ROUTE 440		NJ Release
JERSEY CITY	S109368528		FOOT OF GRAND STREET		NJ Release
JERSEY CITY	S103790230	BETWEEN BERGEN+JORDAN STS ON	MONTGOMERY		NJ SPILLS
JERSEY CITY	S103790565	AT CONSTRUCTION SITE	FOOT OF GRAND ST		NJ SPILLS
JERSEY CITY	S103896907	BETW BERGEN AND JORDAN ST	ON MONTGOMERY		NJ Release
JERSEY CITY	S104694825	HUDSON RIVER	MONTGOMERY ST END OF		NJ SPILLS
JERSEY CITY	S104711673	SERVICE AREA ES	NEWARK BAY EXT.		NJ Release
JERSEY CITY	S104721544	IN AREA OF:	GRAND ST		NJ Release
JERSEY CITY	S104705738	ANBROSIO CARDING	PACIFIC AVE		NJ Release
JERSEY CITY	S104706281	ROADWAY	PINE ST		NJ SPILLS
JERSEY CITY	S104692193	HUDSON RIVER	END OF MONTGOMERY ST		NJ SPILLS
JERSEY CITY	S104699851	JERSEY CITY MEDICAL CNTR	MONTGOMERY ST		NJ Release
JERSEY CITY	S104707044	CALI FINANCIAL TOWER	WAYNE ST		NJ Release
JERSEY CITY	S104719223	BETWEEN BRIGHT ST & RIVER ON	GRAND ST		NJ Release
JERSEY CITY	S104726804	BETWEEN LAFAYETTE & JOHNSTON	WHITON ST		NJ Release
JERSEY CITY	S104715345	WEEKS MARINE INC	NEW YORK HARBOR		NJ SPILLS
JERSEY CITY	S104715382	FROM ACROSS NEWARK BAY	4TH WARD		NJ Release
JERSEY CITY	S104727215	BETWEEN MONMOUTH + PACIFIC ON	GRAND STREET		NJ Release
JERSEY CITY	S104693743	CONRAIL CORP	MONTGOMERY ST		NJ Release
JERSEY CITY	S104693746		MONTGOMERY ST		NJ Release
JERSEY CITY	S104700748	GAS MAIN	NEWARK AVE		NJ Release
JERSEY CITY	S104801423	CROSS STREETS MALL+MARIN BLVD	6TH ST		NJ SPILLS, NJ Release
JERSEY CITY	S104700902	STREAM	INTERSEC.NEWARK & BE		NJ SPILLS
JERSEY CITY	S105072793	LAFAYETTE VILLAGE BLOCK #2087	WOODWARD ST		NJ SPILLS
JERSEY CITY	S112127404	AREA OF	3RD ST + COLES ST	07307	NJ Release
JERSEY CITY	S117822112		12TH ST	07310	NJ SPILLS
JERSEY CITY	S116181567		13TH & PROVOST ST	07310	NJ SPILLS
JERSEY CITY	S116208216		MARIN BLVD & 13TH ST	07310	NJ SPILLS
JERSEY CITY	S116209849		14TH ST & JERSEY AVE	07310	NJ SPILLS
JERSEY CITY	S116183126		14TH+ERIE ST	07310	NJ SPILLS
JERSEY CITY	S116203235		12TH ST.	07310	NJ SPILLS
JERSEY CITY	S121182231		125A PALISADE AVENUE	07306	NJ Release
JERSEY CITY	S104959997	METALLIX INC.	FOOT OF JERSEY AVE	07302	NJ Release
JERSEY CITY	S105211238	METALLIX	FT OF JERSEY AVE	07302	NJ Release
JERSEY CITY	S118131009		PORT JERSEY BLVD	07302	NJ Release
JERSEY CITY	S118131551		324 HOBOKEN AVE	07302	NJ Release
JERSEY CITY	S117812429		JERSEY CITY BLVD.	07302	NJ Release
JERSEY CITY	S117810398		357 PALISADE AVE & WOOD PLACE	07302	NJ Release
JERSEY CITY	S117810514		SECOND ST AT MONMOUTH AVE	07302	NJ Release
JERSEY CITY	S117821982		LIBERTY STATE PARK	07302	NJ SPILLS
JERSEY CITY	S117822259		13TH ST	07302	NJ SPILLS

City	EDR ID	Site Name	Site Address	Zip	Database(s)
JERSEY CITY	S117811304		LIBERTY STATE PARK NEAR ELLIS	07302	NJ Release
JERSEY CITY	S117822863		PORT JERSEY BOULEVARD	07302	NJ SPILLS
JERSEY CITY	S111008368		JERSEY AVE / AENTA ST	07302	NJ Release
JERSEY CITY	S126126216		HOBOKEN AV	07302	NJ Release
JERSEY CITY	S125842867		ERIE STREET	07302	NJ Release
JERSEY CITY	S125842928		10TH ST//ERIE ST	07302	NJ Release
JERSEY CITY	S125839738		PHILLIPS ST & JERSEY CITY BLVD	07302	NJ Release
JERSEY CITY	S125841699		18TH STREET & HOBOKEN AVENUE	07302	NJ Release
JERSEY CITY	S118700255		PORT JERSEY BLVD & PULANSKI ST	07302	NJ Release
JERSEY CITY	S123568174		PORT JERSEY BL	07302	NJ Release
JERSEY CITY	S126404822		18TH ST & HOBOKEN AVE	07302	NJ Release
JERSEY CITY	S126406049		18TH ST/MONMOUTH ST	07302	NJ Release
JERSEY CITY	S126405558		18TH ST/HOBOKEN AVE	07302	NJ Release
JERSEY CITY	S112110686		BRUNSWICK ST /FIRST AVE	07302	NJ Release
JERSEY CITY	S116178177		14TH/JERSEY AVE	07302	NJ SPILLS
JERSEY CITY	S116213101		13TH / PROVOST ST	07302	NJ SPILLS
JERSEY CITY	S116210982		COLONIA AVE / COLES AVE	07302	NJ SPILLS
JERSEY CITY	S116211170		13TH ST AND PROVOST	07302	NJ SPILLS
JERSEY CITY	S118966791		JERSEY CENTER BLVD	07302	NJ Release
JERSEY CITY	S118970524		13TH ST & PROVOST ST	07302	NJ SPILLS
JERSEY CITY	S116214741		12TH ST	07302	NJ SPILLS
JERSEY CITY	S116207192		12TH ST & JERSEY AVE	07302	NJ SPILLS
JERSEY CITY	S116209692		COLES/ 18TH ST	07302	NJ SPILLS
JERSEY CITY	S116209702		12TH ST / JERSEY AVE	07302	NJ SPILLS
JERSEY CITY	S116209765		JERSEY SIDE SOUTH TUBE	07302	NJ SPILLS
JERSEY CITY	S116214837		JERSEY BLVD AT WILSON STREET	07302	NJ SPILLS
JERSEY CITY	S116215082		HOBOKEN STREET	07302	NJ SPILLS
JERSEY CITY	S116210167		NEW JERSEY TOLL PLAZA	07302	NJ SPILLS
JERSEY CITY	S116215334		17TH ST // COLES ST	07302	NJ SPILLS
JERSEY CITY	S116187628		PORT JERSEY BLVD.	07302	NJ SPILLS
JERSEY CITY	S116216275		COLES ST & MONMOUTH ST	07302	NJ SPILLS
JERSEY CITY	S116216438		PROVOSE ST/13TH ST	07302	NJ SPILLS
JERSEY CITY	S121178702		18TH ST//HOBOKEN AVE	07302	NJ Release
JERSEY CITY	S121178127		14TH ST	07302	NJ Release
JERSEY CITY	S120684844		OFF OF LIBERTY ISLAND STATE PARK	07302	NJ Release
JERSEY CITY	S123128416		JERSEY CITY BLVD	07302	NJ SPILLS
JERSEY CITY	S109224532		567 JERSEY AVE APT#2	07302	NJ Release
JERSEY CITY	S113923144		GRAND ST TO I-78 TO THE WATER FRONT	07302	NJ Release
JERSEY CITY	S116195566		12TH STREET	07302	NJ SPILLS, NJ Release
JERSEY CITY	S104963259	METALIC INC.	FOOT OF JERSEY AVE	07302	NJ Release
JERSEY CITY	S104964576	METALICS	FOOT OF JERSEY AVE	07302	NJ Release
JERSEY CITY	S117238304		COLES ST/16TH ST	07302	NJ Release
JERSEY CITY	S117243111		15TH ST / MARIN BLVD	07302	NJ Release
JERSEY CITY	S123400570		PALISADE AVE/FERRY STREET	07302	NJ Release
JERSEY CITY	S117256474		13TH AND PROVOST ST	07302	NJ SPILLS
JERSEY CITY	S124509408		909 16TH ST	07302	NJ Release
JERSEY CITY	S110081845		TERMINUS OF 14TH ST	07305	NJ Release

City	EDR ID	Site Name	Site Address	Zip	Database(s)
JERSEY CITY	S111007234		HOBOKEN AVE.	07305	NJ Release
JERSEY CITY	S116196735		HOBOKEN AVE	07305	NJ SPILLS
JERSEY CITY	S105132901	INTERSECTION OF	MARIN BL/12TH ST		NJ SPILLS
JERSEY CITY	S105134395	GLOBAL TERMINAL	PORT JERSEY BLVD		NJ Release
JERSEY CITY	S104418257	BETWEEN 12-14TH STS.	JERSEY AVE		NJ SPILLS
JERSEY CITY	S109574371		LIBERTY STATE PARK		NJ Release
JERSEY CITY	S110312365		14TH ST.		NJ Release
JERSEY CITY	S126121047	INTERSECTION OF	12ST & ERIE ST		NJ SPILLS
JERSEY CITY	S105347324	BETWEEN 2ND AND 3RD STS ON	JERSEY AVE		NJ Release
JERSEY CITY	S105347327	BETWEEN 2ND+3RD STS ON	JERSEY AVE		NJ Release
JERSEY CITY	S105341191	IN THE AREA OF AETNA AVE &	JERSEY AVE		NJ Release
JERSEY CITY	S105334046	ALONG HUDSON RIVER	FOOT OF NEWPORT PARKWAY		NJ SPILLS
JERSEY CITY	S105319450	ON ROADWAY/HOLLAND TUNNEL ENT	12TH ST		NJ SPILLS
JERSEY CITY	S105324686	RSE INDUSTRIES	FOOT OF JERSEY AVE		NJ SPILLS
JERSEY CITY	S105352737	BETWEEN PALISADE & STATE HWY	FLEET ST		NJ Release
JERSEY CITY	S105320055	HOLLAND TUNNEL EXIT WEST BOUND	14TH ST		NJ SPILLS
JERSEY CITY	S105332298	AREA OF HOLLAND TUNNEL	13TH & PROVOST		NJ SPILLS
JERSEY CITY	S105326444	INTERSECTION OF	12TH/MARIN BLVD		NJ SPILLS
JERSEY CITY	S105346683	BETWEEN 2ND & 3RD STS ON	JERSEY AVE		NJ Release
JERSEY CITY	S105346872	BETWEEN 17TH & HOBOKEN AVE ON	COLES ST		NJ Release
JERSEY CITY	S106210872		14TH ST VIADUCT / RTE 139		NJ Release
JERSEY CITY	S110514294		18TH ST/HOBOKEN AVE		NJ Release
JERSEY CITY	S110677050		LIBERTY STATE PARK		NJ Release
JERSEY CITY	S110682676		LIBERTY STATE PARK		NJ Release
JERSEY CITY	S117824676	CITY CHEMICAL CORP	HOBOKEN AVE		NJ SPILLS
JERSEY CITY	S117819971	REFINING FOR ELECTRONICS	JERSEY AVE (FOOT)		NJ Release
JERSEY CITY	S117815556	CITY CHEMICAL CORP	HOBOKEN AVE		NJ Release
JERSEY CITY	S117816705	EXXON	JERSEY AVE & 12TH ST		NJ Release
JERSEY CITY	S117829091	REFINING FOR ELECTRONICS	JERSEY AVE (FOOT)		NJ SPILLS
JERSEY CITY	S117825825	EXXON	JERSEY AVE & 12TH ST		NJ SPILLS
JERSEY CITY	S117827700	MC ALLISTER TUG & BARGE CO	LIBERTY STATE PARK		NJ SPILLS
JERSEY CITY	S117818580	MC ALLISTER TUG & BARGE CO	LIBERTY STATE PARK		NJ Release
JERSEY CITY	S107112091	ON ROADWAY IN FRONT OF	30S 10TH ST		NJ Release
JERSEY CITY	S107046771	SEWER	14TH ST E. OF HENDER		NJ SPILLS
JERSEY CITY	S107102866	SEAR'S STORE AT NEWPORT	NEWPORT PARKWAY		NJ Release
JERSEY CITY	S107053232	AREA OF	JERSEY BLVD		NJ SPILLS
JERSEY CITY	S107059651	RFE INDUSTRIES	FOOT OF JERSEY AVE		NJ SPILLS
JERSEY CITY	S107059951	HOLLAND TUNNEL TOLL LANE 1	12TH ST		NJ SPILLS
JERSEY CITY	S107080796		JERSEY AVE		NJ Release
JERSEY CITY	S107080980		JERSEY AVE		NJ Release
JERSEY CITY	S107103740	DUMP SITE AT THE END OF	JERSEY AVE.		NJ Release
JERSEY CITY	S107101393		JERSEY AVE/DUMP OFF		NJ Release
JERSEY CITY	S107106926		OFF OF JERSEY AVE OR		NJ Release
JERSEY CITY	S107106927		OFF OF JERSEY AVE OR		NJ Release
JERSEY CITY	S107052592	NJTP BETWEEN BAYONNE AND	JERSEY CITY		NJ SPILLS
JERSEY CITY	S107064469	HOLLAND TUNNEL PLAZA	12TH ST		NJ SPILLS
JERSEY CITY	S107108310	ON THE SIDEWALK	MONMOUTH ST/BET 10 &		NJ Release

City	EDR ID	Site Name	Site Address	Zip	Database(s)
JERSEY CITY	S107071929		12TH AND 14TH ST VIADUCTS		NJ Release
JERSEY CITY	S107443884	AREA OF	12TH/MARIN BLVD		NJ SPILLS
JERSEY CITY	S107444688	AREA OF	JERSEY AVE/GRAND ST		NJ SPILLS
JERSEY CITY	S112130731	AREA OF	18TH ST JERSEY & COL		NJ Release
JERSEY CITY	S112115863	AREA OF	FT OF JERSEY AVE		NJ Release
JERSEY CITY	S112120140	AREA OF	PORT JERSEY/INDUSTRIAL		NJ Release
JERSEY CITY	S112120155	AREA OF	PORT JERSEY BLVD/INDUSTRIAL		NJ Release
JERSEY CITY	S112124569	IN AREA OF	LIBERTY STATE PARK		NJ Release
JERSEY CITY	S112128889	AREA OF	ERIE STBETWEEN1ST2ND		NJ Release
JERSEY CITY	S112114070	AREA OF	12 TH & JERSEY AVE		NJ Release
JERSEY CITY	S107119940	IN HUDSON RIVER	GRAND+JERSEY AVE		NJ Release
JERSEY CITY	S107123833	INTERSECTION OF	STATE HWY & POVONIA		NJ Release
JERSEY CITY	S107132662	BETWEEN 2ND AND 3RD ST	JERSEY AVE		NJ Release
JERSEY CITY	S107132663	BETWEEN 2ND AND 3RD ST	JERSEY AVE		NJ Release
JERSEY CITY	S107132677	BETWEEN 5TH & 6TH ON	ERIE ST		NJ Release
JERSEY CITY	S107132681	BETWEEN 5TH & 6TH ON	ERIE ST		NJ Release
JERSEY CITY	S107128489	6 INCH MAIN/3RD TO 4TH ST	JERSEY AVE/		NJ Release
JERSEY CITY	S107128493	FROM 3RD TO 4TH ST	JERSEY AVE		NJ Release
JERSEY CITY	S107116421	AREA OF R.F.E. INDUSTRIES	JERSEY AVE		NJ Release
JERSEY CITY	S107132942	INTERSECTION OF	SUMMIT/HOBOKEN		NJ Release
JERSEY CITY	S107132946	INTERSECTION OF	HOBOKEN/SUMMIT		NJ Release
JERSEY CITY	S107108949	SCHIAVONE BONOMO CORP	JERSEY AVE		NJ Release
JERSEY CITY	S107111655	PITTSBURG METAL & EQUIP	FOOT OF JERSEY AVE		NJ Release
JERSEY CITY	S107122780	UNDER VIADUCT FOR HOLLAND TUNN	13TH ST		NJ Release
JERSEY CITY	S107131595	INTERSECTION OF	14TH+GROVE STS		NJ Release
JERSEY CITY	S107129518	R.F.F. INDUSTRIES AT FOOT OF	JERSEY AVE		NJ Release
JERSEY CITY	S107129519	RFE INDUSTRIES/FOOT OF	JERSEY AVE		NJ Release
JERSEY CITY	S107127717	BETWEEN 14TH & 16TH ST ON	JERSEY AVE		NJ Release
JERSEY CITY	S107132070	INTERSECTION OF	10TH ST + COAL ST		NJ Release
JERSEY CITY	S107119631	RFE	FOOT OF JERSEY AVE		NJ Release
JERSEY CITY	S107116011	BETWEEN ERIE+GROVE STS ON	15TH ST		NJ Release
JERSEY CITY	S107125896	12TH TO 14TH ST	JERSEY AVE		NJ Release
JERSEY CITY	S107125897	BETWEEN 12 & 14TH ST	ERIE ST		NJ Release
JERSEY CITY	S107132298	BETWEEN 7TH & 8TH ST	BRUNSWICK ST		NJ Release
JERSEY CITY	S107121667	BETWEEN GROVE & ERRIE ST	12TH ST		NJ Release
JERSEY CITY	S112129715	AREA OF	HOBOKEN AVENUE		NJ Release
JERSEY CITY	S112102288	IN AREA OF	14TH ST/JERSEY AVE		NJ Release
JERSEY CITY	S112102326	IN AREA OF	14TH ST/JERSEY AVE		NJ Release
JERSEY CITY	S112102518	AREA OF	12TH & COLE		NJ Release
JERSEY CITY	S112095429	AREA OF	DOWNTOWN, COLES ST		NJ Release
JERSEY CITY	S112106385	AREA OF	BRUNSWICK ST		NJ Release
JERSEY CITY	S112098548	AREA OF	12TH AND MONMOUTH ST		NJ Release
JERSEY CITY	S112101102	AREA OF	JERSEY AVE		NJ Release
JERSEY CITY	S112106992	AREA OF	FOOT OF JERSEY AVE @		NJ Release
JERSEY CITY	S112110134	AREA OF	14TH /MARIN BLVD		NJ Release
JERSEY CITY	S112107420	IN THE AREA OF	14TH + GROVE ST		NJ Release
JERSEY CITY	S116178591		RT 1&9 RAMP EB/JERSEY AV		NJ SPILLS

City	EDR ID	Site Name	Site Address	Zip	Database(s)
JERSEY CITY	S116177008		LIBERTY STATE PARK		NJ SPILLS
JERSEY CITY	S116177105		12TH ST		NJ SPILLS
JERSEY CITY	S116179075		GRAND ST NORTH OF STATE		NJ SPILLS
JERSEY CITY	S116175463		12TH ST		NJ SPILLS
JERSEY CITY	S116177318		12TH ST		NJ SPILLS
JERSEY CITY	S116179490		14TH ST/PROVOST ST		NJ SPILLS
JERSEY CITY	S116175742		JERSEY AV/12TH ST		NJ SPILLS
JERSEY CITY	S116175754		12TH ST/ MARIN ST		NJ SPILLS
JERSEY CITY	S116175816		RT 1 & 9 EB/ WEST OF JERSEY AV		NJ SPILLS
JERSEY CITY	S116177905		12TH ST/MARIN BL		NJ SPILLS
JERSEY CITY	S116203749		12TH AT JERSEY AVE		NJ SPILLS
JERSEY CITY	S116197694		JERSEY AVE & 14 TH STREET		NJ SPILLS
JERSEY CITY	S116206126		14TH ST / JERSEY AVE		NJ SPILLS
JERSEY CITY	S116191726		14TH STREET		NJ SPILLS
JERSEY CITY	S116197870		14TH STREET		NJ SPILLS
JERSEY CITY	S116199812		13TH ST / PROVOST ST		NJ SPILLS
JERSEY CITY	S116206213		MARIN BLVD & 12TH TO TOLL PLAZA		NJ SPILLS
JERSEY CITY	S116194215		14TH ST AND MARIN BLVD		NJ SPILLS
JERSEY CITY	S107573352		JERSEY AVE AT DSN # 018		NJ Release
JERSEY CITY	S116205174		14TH ST & WASHINGTON BLVD		NJ SPILLS
JERSEY CITY	S116194941		JERSEY AVE / 12TH ST		NJ SPILLS
JERSEY CITY	S116198966		12TH ST		NJ SPILLS
JERSEY CITY	S116198967		12TH ST		NJ SPILLS
JERSEY CITY	S116183297		12TH ST		NJ SPILLS
JERSEY CITY	S116183392		NEWPORT MARINA		NJ SPILLS
JERSEY CITY	S116195198		12TH ST		NJ SPILLS
JERSEY CITY	S116189179		COLES STREET		NJ SPILLS
JERSEY CITY	S116189180		COLES STREET		NJ SPILLS
JERSEY CITY	S116197479		14TH/JERSEY AVES		NJ SPILLS
JERSEY CITY	S116218668		15TH + ERIE ST		NJ SPILLS
JERSEY CITY	S116218829		14TH ST & JERSEY AVE		NJ SPILLS
JERSEY CITY	S116217978		#450 HOBOKEN AVE.		NJ SPILLS
JERSEY CITY	S117815555	CITY CHEMICAL CORP	100 HOBOKEN AVE		NJ Release
JERSEY CITY	S126133651	GLOBAL TERMINAL	302 FORT JERSEY BLVD		NJ Release
JERSEY CITY	S108774768		COLES AVE/HOBOKEN AVE		NJ Release
JERSEY CITY	S108772151		HOBOKEN AVE/PALISADES AVE		NJ Release
JERSEY CITY	S108776977		LIBERTY STATE PARK		NJ Release
JERSEY CITY	S108777273		HOBOKEN AVE/ 12 TH ST		NJ Release
JERSEY CITY	S102215326	ON ROADWAY	14TH ST/DEPRESSED		NJ SPILLS
JERSEY CITY	S102216230	AT INTERSECTION OF	KENNEDY & STATE HWY		NJ SPILLS
JERSEY CITY	S102486038	HOLLAND TUNNEL	END OF 12TH ST		NJ SPILLS
JERSEY CITY	S103790203	CORNER OF	MANNILLA AND 15TH ST		NJ SPILLS
JERSEY CITY	S104349138	SEWER SYSTEM/HOLLAND TUNNEL	EAST BOUND 12TH ST		NJ SPILLS
JERSEY CITY	S104362483	R F E INDUSTRIES	FOOT OF JERSEY AVE		NJ Release
JERSEY CITY	S104723992	PORT LIBERTE	NEW JERSEY TP		NJ Release
JERSEY CITY	S104729339	ROADWAY AREA OF	MARIN BL/12TH ST		NJ SPILLS
JERSEY CITY	S104724836	AREA OF TOLL LANES	12TH ST		NJ SPILLS, NJ Release

City	EDR ID	Site Name	Site Address	Zip	Database(s)
JERSEY CITY	S104724872	ENTRANCE TO HOLLAND TUNNEL	12TH ST		NJ Release
JERSEY CITY	S104697878	RES INDUSTRIES	JERSEY AVE		NJ Release
JERSEY CITY	S104721470	CITY CHEMICAL	HOBOKEN AVE		NJ SPILLS
JERSEY CITY	S104713324	RFE INDUSTRIES INC	FT OF JERSEY AVE		NJ Release
JERSEY CITY	S104721729	MORRIS CANAL BIG BASIN	LIBERTY STATE PARK		NJ SPILLS
JERSEY CITY	S104725330	BIG BASIN MORRIS CANAL	LIBERTY STATE PARK		NJ SPILLS
JERSEY CITY	S104698990	REAR OF ST FRANCIS HOSP.	ERIE ST		NJ SPILLS
JERSEY CITY	S104692041	PITTSBURGH METALS	FOOT OF JERSEY AVE		NJ Release
JERSEY CITY	S104710334	BALDWIN OIL CO	IN LIBERTY STATE PAR		NJ SPILLS
JERSEY CITY	S104714845	VACANT LOT	FOOT OF JERSEY AVE		NJ Release
JERSEY CITY	S104723113	MORRIS CANAL	JERSEY AVE		NJ SPILLS
JERSEY CITY	S104727188	BETWEEN GLAND & GILCREST	MONMOUTH ST		NJ Release
JERSEY CITY	S104801308	BETWEEN MARIN & MANILA ON	14TH ST		NJ SPILLS
JERSEY CITY	S112386592	CALLEN INC	CONER OF DANFORTH AVE & OCEAN AVE	07305	NJ SPILLS 90
JERSEY CITY	S112385634	FROM CAVEN PT TO WILKINSON	ON GARFIELD AVE	07305	NJ SPILLS 90
JERSEY CITY	S112386098	HUGH SCHNEIDER	LINDEN AVE		NJ SPILLS 90
JERSEY CITY	S112390965	EASTSIDE PUMP FACILITY	COMMUNIPAW/PHILIP ST	07305	NJ SPILLS 90
JERSEY CITY	S112386374	UTA-USA TILES	CORNER OF PACIFIC AVE &CARTERET ST	07304	NJ SPILLS 90
JERSEY CITY	S112386571	BLOCK #417 LOT 31	379 & 381 8TH ST	07302	NJ SPILLS 90
JERSEY CITY	S112389394	SHOP-RITE BETWEEN MARON & PROVOST ON	2ND STREET	07305	NJ SPILLS 90
JERSEY CITY	S112387306	AREA OF MILL CREEK	JERSEY AVE AT DSN # 018		NJ SPILLS 90
JERSEY CITY	1000541654	EXXON CO USA #32549	1737 KENNEDY BLVD	07305	RCRA NonGen / NLR
JERSEY CITY	1000786354	US COAST GUARD	CHAPEL AVE RTE 1 & 9 FOOT OF	07305	RCRA NonGen / NLR
JERSEY CITY	1000889713	DEPE GREENACRES - SITE 008	CAVEN POINT RD	07305	RCRA NonGen / NLR
JERSEY CITY	1000543175	JERSEY CITY - COMMUNIPAW AV BLOCK 1942	COMMUNIPAW AV PPG 023 15S	07304	RCRA NonGen / NLR, NY MANIFEST
JERSEY CITY	1000543176	JERSEY CITY - COMMUNIPAW AV BLOCK 1744	COMMUNIPAW AV PPG 024 18S	07304	RCRA NonGen / NLR, NY MANIFEST
JERSEY CITY	1000543183	JERSEY CITY - PINE ST BLOCK 2050	PINE ST PPG 142 10S	07304	RCRA NonGen / NLR, NY MANIFEST
JERSEY CITY	1000543182	JERSEY CITY - PINE ST BLOCK 2069	PINE ST PPG 161 10S	07304	RCRA NonGen / NLR, NY MANIFEST
JERSEY CITY	1000543180	JERSEY CITY - GRAND ST BLOCK 198 ET AL	GRAND ST PPG 80-84 14D	07302	RCRA NonGen / NLR, NY MANIFEST
JERSEY CITY	1000542193	JERSEY CITY - PACIFIC AVE PPG 018-6D B-2	PACIFIC AVE PPG 018 - 6D B2091	07302	RCRA NonGen / NLR, NY MANIFEST
JERSEY CITY	1000542194	JERSEY CITY - PACIFIC AVE PPG 159 160-9S	PACIFIC AVE PPG 159 160 - 9S	07302	RCRA NonGen / NLR, NY MANIFEST
JERSEY CITY	1000543178	JERSEY CITY - GRAND ST BLOCK 339	GRAND ST PPG 010 85 16D	07302	RCRA NonGen / NLR, NY MANIFEST
JERSEY CITY	1000543179	JERSEY CITY - GRAND ST BLOCK 233	GRAND ST PPG 011 16D	07302	RCRA NonGen / NLR, NY MANIFEST
JERSEY CITY	1000231858	KING GEORGE INC	221 STATE HWY RT 1	07306	RCRA NonGen / NLR
JERSEY CITY	1000419876	CENTRO AUTO BODY	334 HOBOKEN AVE	07306	RCRA NonGen / NLR
JERSEY CITY	1001028059	NJDEPE - SITE 165	JERSEY AVE & AETNA ST FOOT OF	07302	RCRA NonGen / NLR
JERSEY CITY	1004751658	SUNOCO SERVICE STATION	14TH ST & JERSEY AVE	07302	RCRA NonGen / NLR
JERSEY CITY	1001028052	NJDEPE - SITE 094	18TH ST BETWEEN JERSEY AVE &	07302	RCRA NonGen / NLR
JERSEY CITY	1000120662	NJ BELL	GLOBAL TERM PORT JERSEY BLVD	07305	RCRA NonGen / NLR
JERSEY CITY	1026598980	GORDONS SERVICES	1662 KENNEDY BOULEVARD	07305	PRP
JERSEY CITY	1026628460	POLAROME INTERNATIONAL,INC.	BERNARD TURRET,CHF FIN.OFCR 200 THEODORE CONRAD DR.	07305	PRP
JERSEY CITY	1026632197	RFE INDUSTRIES, INC.	FOOT OF JERSEY AVENUE	07302	PRP
JERSEY CITY	1026602968	HIRTZ BROTHERS	FOOT OF JERSEY AVENUE	07302	PRP
JERSEY CITY	1026590465	EASTERN SMELTING/REFINERY	FOOT OF JERSEY AVENUE	07302	PRP
JERSEY CITY	1026635637	SCHIAVONE BONOMO CORP.	ONE JERSEY AVENUE	07302	PRP
JERSEY CITY	1026602502	HERTZ BROTHERS	FOOT OF JERSEY AVE.	07302	PRP
JERSEY CITY	1018290762	HOLLAND TUNNEL	13TH AND PROVOST STREETS	07310	ICIS

Count: 2057 records

ORPHAN SUMMARY

City	EDR ID	Site Name	Site Address	Zip	Database(s)
JERSEY CITY	1011621599	JERSEY STATE POWER EQUIPMENT C	FOOT OF JERSEY AVENUE	07302	ICIS, FINDS, ECHO
JERSEY CITY	1009401326	CENTURY 21-KENNY REALTY	1725 KENNEDY BLVD	07305	HIST FTTS
JERSEY CITY	1006324813	FRANK'S VALET SERVICE	1711 KENNEDY BLVD.	07305	US AIRS, FINDS, ECHO
JERSEY CITY	1004561618	LIBERTY LUMBER COMPANY	FOOT OF BURMA ROAD	07305	US AIRS, FINDS, ECHO
JERSEY CITY	1018116857	TEXAS EASTERN JERSEY CITY M&R STATION	HOBOKEN AVE & 16TH ST	07302	US AIRS, ECHO
JERSEY CITY	1017388181	RED ROCK MATERIALS	1825 KENNEDY BLVD	07002	FINDS
JERSEY CITY	1010514443	JOURNAL SQUARE PARTNERS	2814 KENNEDY BLVD	07305	FINDS
JERSEY CITY	1010543577	ANTHONY PETROCCI AGENCY	1674 KENNEDY BLVD	07305	FINDS
JERSEY CITY	1010543578	J&A INSURANCE	1643 KENNEDY BLVD	07305	FINDS
JERSEY CITY	1010552804	LOS MONTONES MINI MARKET	1850 KENNEDY BLVD	07305	FINDS
JERSEY CITY	1010553574	TRANS USA CORP	1680 KENNEDY BLVD	07305	FINDS
JERSEY CITY	1010554687	DIB LEASAING INC	1718 1722 KENNEDY BLVD	07305	FINDS
JERSEY CITY	1010528500	1657 1659 KENNEDY BOULEVARD	1657 1659 KENNEDY BLVD	07305	FINDS
JERSEY CITY	1010533959	1767 RENTAL PROPERTIES	1767 KENNEDY BLVD	07305	FINDS
JERSEY CITY	1010534015	WHOLE B	1850 KENNEDY BLVD	07305	FINDS
JERSEY CITY	1010534270	WALGREEN EASTERN CO INC	1561 KENNEDY BLVD	07305	FINDS
JERSEY CITY	1010538633	PROVIDENT BANK	1553 KENNEDY BLVD	07305	FINDS
JERSEY CITY	1016647838	ASR PEST CONTROL	1595 KENNEDY BLVD	07305	FINDS
JERSEY CITY	1016669902	VERIZON WIRELESS JERSEY CITY #17	2048 2050 KENNEDY BLVD	07305	FINDS
JERSEY CITY	1010451979	JERSEY CITY PUBLIC SCHOOL 20	OCEAN & CATOR AVES	07305	FINDS, ECHO
JERSEY CITY	1010708316	MEINEKE DISOUNT MUFFLERS	1613 KENNEDY BLVD	07305	FINDS
JERSEY CITY	1017365950	1879 1881 KENNEDY BOULEVARD	1879 1881 KENNEDY BLVD	07305	FINDS
JERSEY CITY	1017423203	WALGREENS PHARMACY #6253	1561 KENNEDY BLVD	07305	FINDS
JERSEY CITY	1017795211	1699 JOHN F KENNEDY CHILDCARE PROPOSED	1699 KENNEDY BLVD	07305	FINDS
JERSEY CITY	1017745523	2056 KENNEDY BOULEVARD APARTMENTS	2056 KENNEDY BLVD	07305	FINDS
JERSEY CITY	1010018229	ROMA DELI DAIRY	1599 KENNEDY BLVD.	07305	FINDS
JERSEY CITY	1011915223	AMBASSADOR GARDENS	2159 KENNEDY BLVD	07305	FINDS
JERSEY CITY	1014789296	KENNEDY BOULEVARD BRIDGE SI&A #0900008	KENNEDY BLVD	07305	FINDS
JERSEY CITY	1014789303	HUDSON CNTY PARKS DIV LINCOLN PARK	KENNEDY BLVD & BELMONT AVE	07305	FINDS
JERSEY CITY	1014789312	OCEAN AVENUE BRIDGE SI&A #0950163	OCEAN AVE	07305	FINDS
JERSEY CITY	1014789368	GATES AVENUE BRIDGE SI&A #0962156	GATES AVE	07305	FINDS
JERSEY CITY	1010172847	MEDI CENTER 1 OF JERSEY CITY	2954 KENNEDY BLVD	07305	FINDS
JERSEY CITY	1010174934	DENTAL CENTER OF NJ	1696 KENNEDY BLVD	07305	FINDS
JERSEY CITY	1010213757	EMG AUTO SALES INC	1690 KENNEDY BLVD	07305	FINDS
JERSEY CITY	1010182155	NJ JERSEY CITY STATE COLLEGE	2078 KENNEDY BLVD	07305	FINDS
JERSEY CITY	1010039984	CAIRO DELI	1605 KENNEDY BLVD.	07305	FINDS
JERSEY CITY	1014795118	ESTATE AGENCY INC	1614 KENNEDY BLVD	07305	FINDS
JERSEY CITY	1007014170	COMCAST CABLEVISION OF JERSEY CITY INC	2121 KENNEDY BLVD	07305	FINDS
JERSEY CITY	1010156139	CITY LINE CHURCH	1510 KENNEDY BLVD	07305	FINDS
JERSEY CITY	1010156775	ARMO RICCIARDELLI DDS	1670 KENNEDY BLVD	07305	FINDS
JERSEY CITY	1010157461	PAUL S FREEMAN DDS	2403 2405 KENNEDY BLVD	07305	FINDS
JERSEY CITY	1010158127	BERNARD I QUENTZEL DDS	1999 KENNEDY BLVD	07305	FINDS
JERSEY CITY	1010045158	CENTURY 21-KENNY REALTY	1725 KENNEDY BLVD.	07305	FINDS
JERSEY CITY	1010228986	FAIRMONT HOTEL APARTMENTS	2595 KENNEDY BLVD	07305	FINDS
JERSEY CITY	1010424634	WBC PROPERTY MANAGEMENT	2005 KENNEDY BLVD	07305	FINDS
JERSEY CITY	1010044554	J&W GROCERY & DELI	1763 KENNEDY BLVD.	07305	FINDS
JERSEY CITY	1016658891	NJDEPE - SITE 067	CHAPEL AVE - EMPTY LOT	07302	FINDS, ECHO

City	EDR ID	Site Name	Site Address	Zip	Database(s)
JERSEY CITY	1017817780	CAVEN POINT ROAD DRUM	CAVEN POINT RD	07302	FINDS
JERSEY CITY	1010230361	JERSEY CITY	CAVEN POINT RD	07302	FINDS
JERSEY CITY	1010183901	NJDEP	CHAPEL AVE	07302	FINDS
JERSEY CITY	1010183908	NJDEP	CAVEN POINT RD	07302	FINDS
JERSEY CITY	1007024855	NY CROSS HARBOR RR @ GREENVILLE YARDS	LINDEN AVE	07302	FINDS
JERSEY CITY	1010430074	SCHIAVONE BONOMO CORP	CLAREMONT AVE & LINDEN AVE	07302	FINDS
JERSEY CITY	1016617314	BERRY LANE PROPERTY 5/HIT OR MISS	942, 944, 946 GARFIELD AVENUE	07304	FINDS
JERSEY CITY	1014791283	CENTRAL RAILROAD OF NJ ROUNDHOUSE	PHILLIP ST	07304	FINDS
JERSEY CITY	1010161216	PGSD REDEVELOPMENT CONRAIL PROPERTY	CHAPEL AVE	07304	FINDS
JERSEY CITY	1010520059	CHAPEL AVENUE & LINDEN AVENUE DRUMS	CHAPEL AVE & LINDEN AVE	07305	FINDS
JERSEY CITY	1016716058	BLACK BEAR HOLLOW	CHAPEL AVE	07305	FINDS
JERSEY CITY	1024226604	CHAPEL AVE STAGING PLAN	CHAPEL AVENUE	07305	FINDS
JERSEY CITY	1024234300	HUDSON CNTY CHROMATE SITE #100	CHAPEL AVE E	07305	FINDS
JERSEY CITY	1011452403	NY CITY DEP DINGY BARGE MOORING	MORRIS PESIN DR	07305	FINDS
JERSEY CITY	1017818752	JERSEY CITY MUA LIBERTY ISLAND WATER & SEWER LINES	MORRIS PESIN DR	07305	FINDS
JERSEY CITY	1024241422	HUDSON COUNTY CHROMATE SITE 100	CHAPEL AVE EAST	07305	FINDS
JERSEY CITY	1014789460	NJ TRANSIT AUTH DANFORTH INTERLOCKING PROJECT	E LINDEN AVE	07305	FINDS
JERSEY CITY	1010523164	HUDSON CNTY CHROMATE #64	PITTSTON & PORT LIBERTE	07305	FINDS
JERSEY CITY	1016661070	NJDEPE - SITE 019	CAVEN PT RD & COMMUNIPAW AVE	07302	FINDS, ECHO
JERSEY CITY	1010516503	HUDSON COUNTY CHROMATE 72	UPPER NEW YORK BAY	07306	FINDS
JERSEY CITY	1017818333	PSE&G JERSEY CITY NEWARK AVENUE GAS MAIN REPLACEMENT	NEWARK AVE	07306	FINDS
JERSEY CITY	1026385838	PSE&G PAVONIA AVENUE MANHOLE & CONDUIT INSTALLATION	SUMMIT AVE & MONTGOMERY ST & MILL RD	07306	FINDS
JERSEY CITY	1026385758	OPS T3506 DESIGN SERVICES CONTRACT #T100.321	NEW JERSEY TPKE MM 5.80 & 8.20	07304	FINDS
JERSEY CITY	1010179932	JP AFFORDABLE HOUSING	PACIFIC AVE & WHITON ST	07304	FINDS
JERSEY CITY	1023657168	BERRY'S LANE	BERRY'S LANE AND WOODWARD STREET	07304	FINDS
JERSEY CITY	1016672140	NJDEPE - SITE 092	DUE E FROM ASH & PINE ST INTER	07302	FINDS, ECHO
JERSEY CITY	1011262367	JERSEY CITY MUA	17TH ST & YORK AVE	07302	FINDS
JERSEY CITY	1008952584	NJ TURNPIKE AUTH ROW @ GRAND STREET RAMP	GRAND ST	07302	FINDS
JERSEY CITY	1010192350	VERIZON NJ INC ENVIRONMENTAL AFFAIRS	GRAND AVE	07302	FINDS
JERSEY CITY	1006996368	NJ TRANSIT AUTH HBLRT INITIAL NJT PARCEL #18	JOHNSTON AVE	07302	FINDS
JERSEY CITY	1010431563	NJ TURNPIKE AUTH DUMP	PACIFIC AVE	07302	FINDS
JERSEY CITY	1010417731	HACKENSACK RIVER BRIDGE	NEWARK AVE	07302	FINDS
JERSEY CITY	1010430530	CENTRAL JERSEY RAILROAD WEST SIDE	PACIFIC AVE	07302	FINDS
JERSEY CITY	1024223250	NJ TURNPIKE FACILITIES IMPROVEMENT DISTRICT 9	MILEPOST 5.9 EASTBOUND OF THE NEWARK BAY	07305	FINDS
JERSEY CITY	1026419848	JOHNSTON AVENUE ROAD IMPROVEMENTS	JOHNSTON AVENUE	07305	FINDS
JERSEY CITY	1014790616	CENTRAL RAILROAD OF NJ TERMINAL	JOHNSTON AVE	07305	FINDS
JERSEY CITY	1010219060	BASS TRANSPORTATION CO INC	NEW JERSEY TPKE MM 109	07307	FINDS
JERSEY CITY	1016641353	A DOLLAR	125 NEWPORT PLAZA	07310	FINDS
JERSEY CITY	1024218932	COLES JERSEY DEVELOPMENT	COLES STREET,	07310	FINDS
JERSEY CITY	1024217231	LIBERTY HARBOR NORTH CONCRETE BATCH PLANT	JERSEY AVE AT MARIN BLVD	07310	FINDS

Count: 2057 records ORPHAN SUMMARY

City	EDR ID	Site Name	Site Address	Zip	Database(s)
JERSEY CITY	1010525031	PORT AUTH NY/NJ CAISSON #1	14TH ST & N BAY DR	07306	FINDS
JERSEY CITY	1014795602	VAN LEER PLACE NORTH	HOBOKEN AVE	07306	FINDS
JERSEY CITY	1010222231	MCI WORLDCOM	NEW JERSEY TPKE MM 7.3	07306	FINDS
JERSEY CITY	1010196850	VERIZON COMMUNICATIONS INC	JERSEY AVE	07306	FINDS
JERSEY CITY	1010545481	ROUTE 169 @ NEW JERSEY TURNPIKE ENTRANCE	RT 169 & NEW JERSEY TPKE	07302	FINDS
JERSEY CITY	1010545486	HUDSON CNTY CHROMATE #09	NEW JERSEY TPKE EXIT 14A	07302	FINDS
JERSEY CITY	1016619596	NJDEPE - SITE 015	LIBERTY STATE PARK FREEDOM WAY	07302	FINDS, ECHO
JERSEY CITY	1017366795	PJMT SHORELINE PERMANENT PROTECTION	PORT JERSEY MARINE TERMINAL	07302	FINDS
JERSEY CITY	1011845591	HAZMAT ENVIRONMENTAL GROUP GARFIELD AVEN	900 JERSEY AVE	07302	FINDS
JERSEY CITY	1017821132	TEXAS EASTERN JERSEY CITY M&R STATION	HOBOKEN AVE & 16TH ST	07302	FINDS
JERSEY CITY	1023440278	RFE INDUSTRIES	FOOT OF JERSEY AVE	07302	FINDS
JERSEY CITY	1023383991	PARK AVENUE LANDING	JERSEY AVE	07302	FINDS
JERSEY CITY	1023384476	JERSEY AVENUE VEHICULAR BRIDGE	JERSEY AVE & MILL CREEK LN	07302	FINDS
JERSEY CITY	1015886634	TEXAS EASTERN TRANSMISSION PIPELINE	PORT JERSEY BLVD	07302	FINDS
JERSEY CITY	1015917746	NJ TURNPIKE AUTH NEWARK BAY HUDSON CNTY EXTENSION T100.125	NEW JERSEY TPKE MM N6.00 TO N8.20	07302	FINDS
JERSEY CITY	1015857843	TEXAS EASTERN TRANSMISSION JERSEY CITY M&R STATION	HOBOKEN AVE & 16TH ST	07302	FINDS
JERSEY CITY	1016658870	LIBERTY HARBOR HOLDING REDEVELOPMENT ARE/	MORRIS BLVD & JERSEY AVE	07302	FINDS
JERSEY CITY	1007025643	BAYONNE INDUSTRIES INC CURRIES WOOD YARD	RT 169 @ NEW JERSEY TPKE EXT 14A	07302	FINDS
JERSEY CITY	1010425398	HUDSON CNTY CHROMATE #185	JERSEY AVE	07302	FINDS
JERSEY CITY	1010430539	JERSEY CITY DRUM DUMP	MONMOUTH ST	07302	FINDS
JERSEY CITY	1016869583	NJ TURNPIKE AUTH SITE #021	NEW JERSEY TPKE	07305	FINDS
JERSEY CITY	1012294215	PORT AUTH NY/NJ 26 ACRE SITE SURCHARGE	PORT JERSEY PENINSULA	07305	FINDS
JERSEY CITY	1023198219	NJ TURNPIKE AUTH FACILITIES IMPROVEMENT DIST #9	NEW JERSEY TPKE MM 5.9	07305	FINDS
JERSEY CITY	1023384396	NJ TURNPIKE AUTH MD #9 PROPOSED	NEW JERSEY TPKE INTERCHANGE 14B	07305	FINDS
JERSEY CITY	1024130307	CHAPEL AVE STAGING PLAN	CHAPEL AVENUE	07305	ECHO
JERSEY CITY	1024143385	HUDSON COUNTY CHROMATE SITE 100	CHAPEL AVE EAST	07305	ECHO
JERSEY CITY	1026182510	JOHNSTON AVENUE ROAD IMPROVEMENTS	JOHNSTON AVENUE	07305	ECHO
JERSEY CITY	1024126709	NJ TURNPIKE FACILITIES IMPROVEMENT DISTRICT 9	MILEPOST 5.9 EASTBOUND OF THE NEWARK BAY	07305	ECHO
JERSEY CITY	1024120217	LIBERTY HARBOR NORTH CONCRETE BATCH PLANT	JERSEY AVE AT MARIN BLVD	07310	ECHO
JERSEY CITY	1024122040	COLES JERSEY DEVELOPMENT	COLES STREET,	07310	ECHO
JERSEY CITY	1024122760	PJMT-SHORELINE PERMANENT PROTECTION	PORT JERSEY MARINE TERMINAL	07302	ECHO
JERSEY CITY	1024123276	LIBERTY HARBOR TEMP PARKING FOR MEDICAL CENTE	JERSEY AVE	07302	ECHO
JERSEY CITY	S116715242	NEW JERSEY CITY UNIVERSITY	2039 KENNEDY BLVD	07305	NJ AIRS
JERSEY CITY	S123561164	ARMORED INC	LINDEN AVE E	07305	NJ AIRS
JERSEY CITY	S123561212	TEXAS EASTERN JERSEY CITY M&R STATION	HOBOKEN AVE & 16TH ST	07302	NJ AIRS
JERSEY CITY	S124425892	SUNOCO RETIL SERVICE STATION	14TH ST & JERSEY AVE	07302	NJ AIRS
JERSEY CITY	S105153115	CHAPEL AVENUE	BETWEEN CHAPEL & LINDEN AVE.,		NJ CHROME
JERSEY CITY	S105153181	SLUDGE LINE 2	SLUDGE LINE BETWEEN GARFIELD AVE		NJ CHROME
JERSEY CITY	1000784261	LINDEN EAST (LEVY & SONS)	LINDEN AVENUE EAST		NJ CHROME
JERSEY CITY	S105153112	BALDWIN OILS & COMMODITIES, INC.	CAVEN POINT ROAD AT BURMA ROAD		NJ CHROME
JERSEY CITY	S105153113	BURMA ROAD	WEST SIDE OF BURMA ROAD NEAR C		NJ CHROME
JERSEY CITY	S105153168	CABANA CLUB	BURMA ROAD AND THEODORE CONRA		NJ CHROME

City	EDR ID	Site Name	Site Address	Zip	Database(s)
JERSEY CITY	S103291380	PHILLIP STREET	PHILLIP STREET JUNCTION		NJ CHROME
JERSEY CITY	S103291401	ULTRAMAR PETROLEUM #2	LINDEN AVENUE EAST		NJ CHROME
JERSEY CITY	S105153083	DEP GREEN ACRES SITE	EAST OF ULTRAMAR, NORTH OF PORT LIB		NJ CHROME
JERSEY CITY	S105767359	BLACK TOM CREEK	BETWEEN PITTSTON,AND PORT LIBE		NJ CHROME
JERSEY CITY	S105153094	COMMUNIPAW 2,3	499 - 501 COMMUNIPAW AVENUE		NJ CHROME
JERSEY CITY	S105153141	COMMUNIPAW 5 (AKA SITE 104 & 10	COMMUNIPAW AVENUE		NJ CHROME
JERSEY CITY	S105767363	COLONY 2 SITE	COMMUNIPAW AVENUE 7 RT. 1&9		NJ CHROME
JERSEY CITY	S103912854	PINE STREET 3	222 & 224 PINE STREET		NJ CHROME
JERSEY CITY	S105153085	GRAND STREET 5	267,269,271 GRAND STREET		NJ CHROME
JERSEY CITY	S105153090	NEWARK AVENUE - EXXON STATION	NEWARK AVENUE AND HOWELL STREET		NJ CHROME
JERSEY CITY	S105153127	E INTERCEPTOR 2	UNDER TURNPIKE NEAR ASH STREET		NJ CHROME
JERSEY CITY	S105153166	FORMER MORRIS CANAL SITE 2	GRAND STREET		NJ CHROME
JERSEY CITY	S105153179	GRAND STREET	GRAND STREET BETWEEN WASHINGTON		NJ CHROME
JERSEY CITY	S105153184	CAVEN POINT REALTY	BETWEEN PACIFIC STREET AND NJ		NJ CHROME
JERSEY CITY	S105153187	URBAN REDEVELOPMENT PARTNERS	NW CORNER OF 1ST STREET & WASHIN		NJ CHROME
JERSEY CITY	S103164656	NE INTERCEPTOR 1	TURNPIKE NEAR JOHNSTON STREET		NJ CHROME
JERSEY CITY	S105153089	LIBERTY STATE PARK	LIBERY STATE PARK EAST OF ENVIRON		NJ CHROME
JERSEY CITY	S105153092	NJ TURNPIKE GREENVILLE	NEW JERSEY TURNPIKE AT PIERS 20 &		NJ CHROME
JERSEY CITY	S105767344	NJ TURNPIKE EXIT 14A	NEW JERSEY TURNPIKE EXIT 14A		NJ CHROME
JERSEY CITY	S103291416	THE CLEAN MACHINE CAR WASH	ROUTE 440 STATE HWY		NJ CHROME
JERSEY CITY	S103291423	ALLIED STOCKPILE	JERSEY AVENUE		NJ CHROME
JERSEY CITY	S123346356	ELK TRUCKING MFG GAS PLANT	WASHINGTON BLVD & 6TH ST		NJ Financial Assurance
JERSEY CITY	S123346330	ELK TRUCKING MFG GAS PLANT	WASHINGTON BLVD & 6TH ST		NJ Financial Assurance
JERSEY CITY	S107587730	J RICH STEERS INCORPORATED	LINDEN AVENUE	07305	NJ ISRA
JERSEY CITY	S123188799	HARBORSIDE FINANCIAL CENTER	HARBORSIDE FIN CENTER	07302	NJ ISRA
JERSEY CITY	S116566007	METALLIX INC SOUTH FORMER	JERSEY AVE	07302	NJ ISRA
JERSEY CITY	S119070353	NEW JERSEY CITY UNIVERSITY	2039 KENNEDY BOULEVARD	07305	NY MANIFEST
JERSEY CITY	S118069835	NJ DEPT OF TRANSPORTATION PPG 112	LINDEN AVE EAST BLOCK 1507	07302	PA MANIFEST
JERSEY CITY	S125058912	PPG INDUSTRIES	18 CHAPEL & 20 LINDEN AVE	07305	PA MANIFEST
JERSEY CITY	S118068540	BALDWIN OILS & COMMODITIES CO	BURMA & CAVEN POINT RDS	07305	PA MANIFEST
JERSEY CITY	S111771387	FISHBEIN FAMILY PRACTICE GARFIELD AVE	GARFIELD AVE PPG 114 B 2026	07305	PA MANIFEST
JERSEY CITY	S119070515	CONSOLIDATED RAIL CORPORATION	CAVEN POINT RD	07305	NY MANIFEST
JERSEY CITY	S108850556	FISHBEIN FAMILY PARTNERSHIP GARFIELD AVENUE	GARFIELD AVE	07305	PA MANIFEST
JERSEY CITY	S120664628	BALDWIN OILS	BURMA ROAD	07305	NJ MANIFEST
JERSEY CITY	S117561900	PPG INDUSTRIES	CAVEN POINT RD	07305	NY MANIFEST
JERSEY CITY	S119070407	PORT AUTHORITY OF NEW YORK & NEW JERSEY	13TH & PROVOST ST	07310	NY MANIFEST
JERSEY CITY	S123092598	NJ DOT - BRIDGE PAINTING	RTE 139 HOBOKEN VIA 0904-151	07310	PA MANIFEST
JERSEY CITY	S111074927	SCHIAVONE BONOMO CORP	FOOT OF JERSEY AVE	07302	NJ MANIFEST
JERSEY CITY	S119070292	METTALIX-RFE INDUSTRIES INC	FOOT OF JERSEY AVENUE	07302	NY MANIFEST
JERSEY CITY	S125058905	NJ TURNPIKE AUTHORITY	I-78 JERSEY CITY BLVD TO COLDEN ST	07302	PA MANIFEST
JERSEY CITY	S119070566	PPG INDUSTRIES INCORPORATED	JERSEY CITY-PPG 102-55	07302	NY MANIFEST
JERSEY CITY	S119070221	PPG IND INC -BALDWIN OILS & COMMODIES	LIBERTY STATE PARK	07305	NY MANIFEST
JERSEY CITY	S126239287	JOHNSTON AVENUE ROAD IMPROVEMENTS	JOHNSTON AVENUE	07305	NJ NPDES
KEARNY	S106763048	MARINO REALTY	3RD & HACKENSACK AVES	07302	NJ VCP
NEWARK	1025887149	BARGE 1410/BERTH 22 PORT NEWARK	BERTH 22 PORT NEWARK	07114	RCRA-LQG
NEWARK	1004752253	AMTRAK HUNTER YARD	NEW JERSEY RAILROAD AVE &	07114	RCRA-VSQG, NJ MANIFEST

Count: 2057 records

ORPHAN SUMMARY

City	EDR ID	Site Name	Site Address	Zip	Database(s)
NEWARK	98432338		COASTAL STREET	07114	ERNS
NEWARK	2004716162		COASTAL ST.		ERNS
NEWARK	2000528270		DOREMUS AVE		ERNS
NEWARK	2019249110		BERTH 5 CORBIN STREET	07114	ERNS
NEWARK	2020283933		PORT NEWARK CONTAINER TERMINAL	07114	ERNS
NEWARK	2007843324		PORT ELIZABETH MARINE TERMINAL		ERNS
NEWARK	2007848525		PIER 14 ON PORT NEWARK		ERNS
NEWARK	2008877041		BERTH 22 NEWARK PORT		ERNS
NEWARK	2009910730		PORT OF NEWARK		ERNS
NEWARK	2011976654		PORT CONTAINER TREMINAL		ERNS
NEWARK	2012033586		PORT NEWARK PUBLIC BERTH 25		ERNS
NEWARK	2011997430		PORT NEWARK		ERNS
NEWARK	2012009711		PORT NEWARK		ERNS
NEWARK	2010927785		NEXT PORT OF CALL IS NEWARK		ERNS
NEWARK	95277992		PORT ELIZABETH		ERNS
NEWARK	2015136989		BERTH 57- PORT NEWARK		ERNS
NEWARK	2017170858		PORT NEWARK		ERNS
NEWARK	2017174566		PORT AUTHORITY OF NEWARK		ERNS
NEWARK	2014087824		PORT NEWARK CHANNEL		ERNS
NEWARK	2014090573		PORT OF NEWARK CONTAINER TERMINAL		ERNS
NEWARK	95308388		BERTH 14 PORT NEWARK		ERNS
NEWARK	2014091033		BP PORT		ERNS
NEWARK	95305912		PORT AUTHORITY NJ/NY		ERNS
NEWARK	2014089706		PORT NEWARK		ERNS
NEWARK	8865444		UNIVERSAL TERMINAL (BERTH 54) PORT NEWARK		ERNS
NEWARK	8862119		PORT NEWARK		ERNS
NEWARK	87931		BT OIL CO TERMINAL PORT NEWARK NJ		ERNS
NEWARK	8856546		PORT NEWARK		ERNS
NEWARK	2018208487		PORT OF NEWARK		ERNS
NEWARK	2019234719		PORT ELIZABETH BERTH 94		ERNS
NEWARK	2019234717		PORT ELIZABETH BERTH 94		ERNS
NEWARK	2018221667		PORT OF NEWARK / CONTAINER TERMINAL		ERNS
NEWARK	2018202799		PORT NEWARK CONTAINER TERMINALNE		ERNS
NEWARK	2018213006		5 CORBIN ST		ERNS
NEWARK	89123935		BP PORT IN NEWARK		ERNS
NEWARK	89123326		BERTH 19 PORT NEWARK OPPOSITE BLDG 350		ERNS
NEWARK	93160000		PORT NEWARK		ERNS
NEWARK	95308072		PORT OF NEWARK		ERNS
NEWARK	95291296		PORT OF NEWARK		ERNS
NEWARK	92135078		PORT NEWARK		ERNS
NEWARK	93158370		PORT ELIZABETH		ERNS
NEWARK	92145870		BERTH 28 PORT NEWARK		ERNS
NEWARK	93162677		BERTH 80 PORT NEWARK		ERNS
NEWARK	94220047		PORT OF NEWARK		ERNS
NEWARK	9154879		PORT OF NEWARK NJ		ERNS
NEWARK	9166837		PORT ELIZABETH		ERNS
NEWARK	9050868		PORT NEWARK		ERNS

Count: 2057 records

ORPHAN SUMMARY

City	EDR ID	Site Name	Site Address	Zip	Database(s)
NEWARK	9045459		BERTH 30 PORT NEWARK		ERNS
NEWARK	97380052		PORT NEWARK BERTH 30		ERNS
NEWARK	95314635		PORT OF NEWARK		ERNS
NEWARK	96318684		BERTH 12 PORT NEWARD		ERNS
NEWARK	94245846		PORT NEWARK		ERNS
NEWARK	94252541		PORT NEWARK		ERNS
NEWARK	94265212		PORT AUTHORITY NJ		ERNS
NEWARK	94273125		PORT ELIZABETH		ERNS
NEWARK	98438149		PORT NEWARK		ERNS
NEWARK	98441835		NORTH OF PORT AUTHORITY		ERNS
NEWARK	98442720		PORT NEWARK		ERNS
NEWARK	99502671		BERTH 14 PORT NEWARK		ERNS
NEWARK	99505407		CORBIN STREET		ERNS
NEWARK	99481294		BERTH NINE PORT NEWARD		ERNS
NEWARK	97406824		PORT ELIZABETH		ERNS
NEWARK	97390816		PORT ELIZABETH		ERNS
NEWARK	2000523443		PORT NEWARK CHANNEL		ERNS
NEWARK	2002599424		PORT OF NEWARK		ERNS
NEWARK	2000552198		NEWARK AIR PORT		ERNS
NEWARK	2000533711		PORT NEWARK		ERNS
NEWARK	2000533715		PORT OF NEWARK		ERNS
NEWARK	2001587403		PORT ELIZABETH		ERNS
NEWARK	2001584391		PORT ELIZABETH		ERNS
NEWARK	99480226		RAMP FROM I-78 EAST ONTO		ERNS
NEWARK	S117452774	CELANESE CORP. LF	DOREMUS AVE.		NJ SWF/LF
NEWARK	S104389371	CONTINENTAL AIR LINES	BREWSTER RD/HANGER 55		NJ HIST LUST
NEWARK	S104392010	CF MOTOR FREIGHT	300 PORT ST		NJ HIST LUST
NEWARK	S104794908	UNITED AIRLINES AIR CARGO FACILITY	BREWSTER RD		NJ HIST LUST
NEWARK	S123352396	GUARANTEED OVERNIGHT DELIVERY	PORT ST	07105	NJ NJEMS
NEWARK	S123371661	CONRAIL CORP	AVE I & PORT ST & DELANCEY ST	07105	NJ NJEMS
NEWARK	S113578930	SPRINGDALE TIRE SERVICE	310 PORT ST	07114	NJ NJEMS
NEWARK	S118697646	DONJON MARINE CO INC @ PORT NEWARK	PORT NEWARK	07114	NJ NJEMS
NEWARK	S118698741	PORT NEWARK DEMOLITION OF BUILDINGS #269/270	PORT ST	07114	NJ NJEMS
NEWARK	S123352314	MALATHION CONTAINER IMO #7820928	PORT NEWARK	07114	NJ NJEMS
NEWARK	S123348229	PORT AUTH NY/NJ DEEPENING BERTHS 57 59 61 & 63	PORT NEWARK ELIZABETH MARINE TERMINAL	07114	NJ NJEMS
NEWARK	S123382137	PORT NEWARK BERTH 5	CORBIN ST	07114	NJ NJEMS
NEWARK	S123375955	PORT AUTH NY/NJ BERTH 6 WHARF RECONSTRUCTION @ PORT NEWARK	PORT NEWARK	07114	NJ NJEMS
NEWARK	S123348477	PORT AUTH NY/NJ PORT NEWARK	PORT NEWARK & ELIZABETH CHANNELS	07114	NJ NJEMS
NEWARK	S123393153	AMTRAK CORP HUNTER RAIL YARD	NEW JERSEY RAILROAD AVE & PIONEER ST	07105	NJ NJEMS
NEWARK	S123357901	CROSSROADS FREIGHT WAYS	NEW JERSEY TPKE EXIT 15 W	07105	NJ NJEMS
NEWARK	S123386602	NJ TURNPIKE AUTH SITE #192	NEW JERSEY TPKE	07105	NJ NJEMS
NEWARK	S123361680	RICHARD BACIGALUPO TRUCKING	NEW JERSEY TPKE S EXIT 15E	07105	NJ NJEMS
NEWARK	S126238595	NJTA INTERCHANGE 14 ROADWAY REPAIRS T200.497	I-78 INTERCHANGE 14	07114	NJ NJEMS

City	EDR ID	Site Name	Site Address	Zip	Database(s)
NEWARK	S116562217	NJ STATE POLICE TROOP D NEWARK STATION	NEW JERSEY TPKE MM 104.7 S	07114	NJ NJEMS
NEWARK	S123378249	PSEG MANHOLE #6 @ CONRAIL CORBIN STREET RAIL YARD	NEW JERSEY TPKE & CORBIN ST	07114	NJ NJEMS
NEWARK	S123357771	COMMERCIAL CARRIERS	NEW JERSEY TPKE EXIT 14	07114	NJ NJEMS
NEWARK	S123358977	INTERNATIONAL WAREHOUSE DIST	NEW JERSEY TPKE MM 1E	07114	NJ NJEMS
NEWARK	S123377948	USHER TRANSPORT TANKER MVA	I-95	07114	NJ NJEMS
NEWARK	S123813824	BRIDGE DECK RECONSTRUCT & MISC IMPROVEMENTS	NEW JERSEY TPKE MM N0.00 N6.00	07114	NJ NJEMS
NEWARK	S123398208	NJ TURNPIKE AUTH NEWARK BAY EXTENSION	NEW JERSEY TPKE MM 0.5 W	07114	NJ NJEMS
NEWARK	S117441469	NEWARK CITY WATER & SEWER DEPT	NEW JERSEY TPKE	07114	NJ NJEMS
NEWARK	90030067		DOREMUS AVE		HMIRS
NEWARK	94071551		DOREMUS AVE		HMIRS
NEWARK	91060856		DOREMUS AVE		HMIRS
NEWARK	96040287		DOREMUS AVE		HMIRS
NEWARK	2002067900		DOREMUS AVENUE		HMIRS
NEWARK	2018002987	300 E. PORT ST NEWARK	300 E. PORT ST NEWARK	07105	HMIRS
NEWARK	2020007623	300 E PORT ST	300 E PORT ST	07114	HMIRS
NEWARK	2019014256	300 E PORT ST	300 E PORT ST	07114	HMIRS
NEWARK	2020003455	300 E PORT ST	300 E PORT ST	07114	HMIRS
NEWARK	2011007259	300 PORT STREET	300 PORT STREET	07114	HMIRS
NEWARK	2011000933	300 PORT STREET	300 PORT STREET	07114	HMIRS
NEWARK	2011008691	300 PORT STREET	300 PORT STREET	07114	HMIRS
NEWARK	2020010719	300 E PORT ST	300 E PORT ST	07114	HMIRS
NEWARK	2011010233	300 PORT STREET	300 PORT STREET	07114	HMIRS
NEWARK	2011000694	300 PORT STREET	300 PORT STREET	07114	HMIRS
NEWARK	2011005056	300 PORT STREET	300 PORT STREET	07114	HMIRS
NEWARK	2011007353	300 PORT STREET	300 PORT STREET	07114	HMIRS
NEWARK	2014020144	300 E PORT ST	300 E PORT ST	07114	HMIRS
NEWARK	2016014537	300 E. PORT ST	300 E. PORT ST	07114	HMIRS
NEWARK	2016014587	300 E. PORT ST.	300 E. PORT ST.	07114	HMIRS
NEWARK	2016010772	300 E. PORT ST	300 E. PORT ST	07114	HMIRS
NEWARK	2016011004	300 E. PORT ST	300 E. PORT ST	07114	HMIRS
NEWARK	2016016399	300 E. PORT ST	300 E. PORT ST	07114	HMIRS
NEWARK	2016003455	300 E. PORT ST	300 E. PORT ST	07114	HMIRS
NEWARK	2016008118	300 E. PORT ST	300 E. PORT ST	07114	HMIRS
NEWARK	2016008788	300 E. PORT ST	300 E. PORT ST	07114	HMIRS
NEWARK	2017009000	300 E. PORT ST.	300 E. PORT ST.	07114	HMIRS
NEWARK	2017005865	300 EAST PORT ST	300 EAST PORT ST	07114	HMIRS
NEWARK	2017005901	300 EAST PORT ST	300 EAST PORT ST	07114	HMIRS
NEWARK	2017006837	300 E. PORT ST	300 E. PORT ST	07114	HMIRS
NEWARK	2019011465	300 E PORT ST	300 E PORT ST	07114	HMIRS
NEWARK	2011001987	300 PORT STREET 07114	300 PORT STREET 07114	07114	HMIRS
NEWARK	2015001732	300 PORT STREET	300 PORT STREET	07114	HMIRS
NEWARK	2019001229	344 BREWSTER	344 BREWSTER	07114	HMIRS
NEWARK	2018014404	300 E PORT STREET	300 E PORT STREET	07114	HMIRS
NEWARK	2019002156	300 E PORT ST	300 E PORT ST	07114	HMIRS
NEWARK	2018006294	300 E PORT ST	300 E PORT ST	07114	HMIRS

City	EDR ID	Site Name	Site Address	Zip	Database(s)
NEWARK	2018006614	300 E PORT STREET	300 E PORT STREET	07114	HMIRS
NEWARK	2019000402	300 E PORT ST	300 E PORT ST	07114	HMIRS
NEWARK	2018008683	300 E PORT ST	300 E PORT ST	07114	HMIRS
NEWARK	2018005364	300 E PORT ST	300 E PORT ST	07114	HMIRS
NEWARK	2018017223	300 E PORT ST	300 E PORT ST	07114	HMIRS
NEWARK	2018018555	300 E PORT STREET	300 E PORT STREET	07114	HMIRS
NEWARK	2019000165	300 E PORT ST	300 E PORT ST	07114	HMIRS
NEWARK	2018004515	300 E PORT ST	300 E PORT ST	07114	HMIRS
NEWARK	2018003980	300 E PORT STREET	300 E PORT STREET	07114	HMIRS
NEWARK	2018006345	300 E. PORT ST	300 E. PORT ST	07114	HMIRS
NEWARK	2018017067	300 E PORT STREET	300 E PORT STREET	07114	HMIRS
NEWARK	2018002737	300 E PORT ST	300 E PORT ST	07114	HMIRS
NEWARK	2018003131	300 E PORT ST	300 E PORT ST	07114	HMIRS
NEWARK	2018004501	300 E PORT ST	300 E PORT ST	07114	HMIRS
NEWARK	2018003217	300 E. PORT ST	300 E. PORT ST	07114	HMIRS
NEWARK	2018012979	300 E. PORT STREET	300 E. PORT STREET	07114	HMIRS
NEWARK	2019003900	300 E PORT ST	300 E PORT ST	07114	HMIRS
NEWARK	2020007188	300 E PORT ST	300 E PORT ST	07114	HMIRS
NEWARK	2020009227	300 E PORT ST	300 E PORT ST	07114	HMIRS
NEWARK	2019015877	300 E PORT ST	300 E PORT ST	07114	HMIRS
NEWARK	2019015962	300 E PORT ST	300 E PORT ST	07114	HMIRS
NEWARK	2020003930	300 E PORT ST	300 E PORT ST	07114	HMIRS
NEWARK	2019008126	300 E PORT ST	300 E PORT ST	07114	HMIRS
NEWARK	2020002134	300 E PORT ST	300 E PORT ST	07114	HMIRS
NEWARK	2019009597	300 E PORT ST	300 E PORT ST	07114	HMIRS
NEWARK	2019008798	300 E PORT ST	300 E PORT ST	07114	HMIRS
NEWARK	2019012735	300 E PORT ST	300 E PORT ST	07114	HMIRS
NEWARK	2020010227	300 E PORT ST	300 E PORT ST	07114	HMIRS
NEWARK	2019017652	300 E PORT ST	300 E PORT ST	07114	HMIRS
NEWARK	2019002846	300 E PORT ST	300 E PORT ST	07114	HMIRS
NEWARK	2014021035	300 E PORT ST	300 E PORT ST	07114	HMIRS
NEWARK	2007432658	MARLIN STREET, BLDG. 291	MARLIN STREET, BLDG. 291		HMIRS
NEWARK	2007441728	300 PORT STREET	300 PORT STREET		HMIRS
NEWARK	2007437584	300 PORT STREET	300 PORT STREET		HMIRS
NEWARK	2007437592	EXIT OFF RT. 78 TO PORT STREET	EXIT OFF RT. 78 TO PORT STREET		HMIRS
NEWARK	2008438116	300 PORT ST	300 PORT ST		HMIRS
NEWARK	2008438216	300 PORT ST NEWARK NJ	300 PORT ST NEWARK NJ		HMIRS
NEWARK	2008439716	300 PORT STREET	300 PORT STREET		HMIRS
NEWARK	2008436762	300 PORT STREET, NEWARK NJ	300 PORT STREET, NEWARK NJ		HMIRS
NEWARK	2007437580	300 PORT STREET	300 PORT STREET		HMIRS
NEWARK	2008442101	300 PORT ST	300 PORT ST		HMIRS
NEWARK	2007446832	300 PORT STREET	300 PORT STREET		HMIRS
NEWARK	2008429648	300 PORT STREET	300 PORT STREET		HMIRS
NEWARK	2007433314	300 PORT STREET	300 PORT STREET		HMIRS
NEWARK	2007441882	300 PORT STREET	300 PORT STREET		HMIRS
NEWARK	2007433858	300 PORT STREET	300 PORT STREET		HMIRS
NEWARK	2008447954	300 PORT STREET	300 PORT STREET		HMIRS

City	EDR ID	Site Name	Site Address	Zip	Database(s)
NEWARK	2007437576	300 PORT STREET	300 PORT STREET		HMIRS
NEWARK	2007430588	300 PORT STREET	300 PORT STREET		HMIRS
NEWARK	2007433773	300 PORT STREET	300 PORT STREET		HMIRS
NEWARK	2008435567	300 PORT STREET	300 PORT STREET		HMIRS
NEWARK	2007434950	300 PORT STREET	300 PORT STREET		HMIRS
NEWARK	2007433315	300 PORT STREET	300 PORT STREET		HMIRS
NEWARK	2008434874	300 PORT STREET	300 PORT STREET		HMIRS
NEWARK	2007435656	300 PORT ST	300 PORT ST		HMIRS
NEWARK	2008439809	300 PORT STREET	300 PORT STREET		HMIRS
NEWARK	2007441010	300 PORT STREET	300 PORT STREET		HMIRS
NEWARK	2008436373	300 PORT STREET	300 PORT STREET		HMIRS
NEWARK	92030606		BLDG 196 PORT NEWARK		HMIRS
NEWARK	97031243		NEWARK INTL AIR PORT BLDG 347		HMIRS
NEWARK	9999060675		DISTRIBUTION ST		HMIRS
NEWARK	2012111838	NEW JERSEY TURNPIKE AT EXIT 12	NEW JERSEY TURNPIKE AT EXIT 12	07114	HMIRS
NEWARK	2017006694	I-78 MP 57 RAMP FROM 19 N.	I-78 MP 57 RAMP FROM 19 N.		HMIRS
NEWARK	9998050755		NEW JERSEY TURNPIKE		HMIRS
NEWARK	9999050878		NEW JERSEY TPKE EAST EXIT 14A-		HMIRS
NEWARK	S104423838	QUANTAN CHEMICAL	300 DOREMUS AVE		NJ SPILLS
NEWARK	S105347222	CONRAIL OAK ISLAND YARD	DOREMUS AVE		NJ Release
NEWARK	S105318402	COLONIAL PIPE LINE	DOREMUS AVE		NJ SPILLS
NEWARK	S117807403	1194 MACARTA HWY	VACANT WAREHOUSE		NJ Release
NEWARK	S117819845	R&H TRUCKING	189 DOREMUS		NJ Release
NEWARK	S117815338	CELANESE CHEMICAL CO	354 DOREMUS AVE		NJ Release
NEWARK	S117815339	CELANESE CHEMICAL	354 DOREMUS AVE		NJ Release
NEWARK	S117815340	CELANESE CHEMICAL	359 DOREMUS AVE		NJ Release
NEWARK	S117815343	CELANESE	354 DOREMUS AVE		NJ Release
NEWARK	S117823325	610 SO 13TH	WAREHOUSE		NJ SPILLS
NEWARK	S117830020	SUN OIL CO	DOREMUS AVE		NJ SPILLS
NEWARK	S117820900	SUN OIL CO	DOREMUS AVE		NJ Release
NEWARK	S117820950	SUNOCO	DOREMUS AVE		NJ Release
NEWARK	S117826825	INLAND CHEMICAL CO	DOREMUS AVE		NJ SPILLS
NEWARK	S117826829	INLAND CHEMICAL	DOREMUS AVE		NJ SPILLS
NEWARK	S117830070	SUNOCO	DOREMUS AVE		NJ SPILLS
NEWARK	S117821119	TEXACO OIL	DOREMUS AVE		NJ Release
NEWARK	S117821171	TEXACO	DOREMUS AVE		NJ Release
NEWARK	S117830239	TEXACO OIL	DOREMUS AVE		NJ SPILLS
NEWARK	S117816377	ESSEX CHEMICAL	DOREMUS AVE		NJ Release
NEWARK	S117830291	TEXACO	DOREMUS AVE		NJ SPILLS
NEWARK	S117821880	1194 MACARTA HWY	VACANT WAREHOUSE		NJ SPILLS
NEWARK	S117817007	GETTY OIL CO	DOREMUS AVE		NJ Release
NEWARK	S117825497	ESSEX CHEMICAL	DOREMUS AVE		NJ SPILLS
NEWARK	S117828965	R&H TRUCKING	189 DOREMUS		NJ SPILLS
NEWARK	S117817705	INLAND CHEMICAL CO	DOREMUS AVE		NJ Release
NEWARK	S117817709	INLAND CHEMICAL	DOREMUS AVE		NJ Release
NEWARK	S117827428	LIPSETT STEEL CO	NAVY ST		NJ SPILLS
NEWARK	S117813937	610 SO 13TH	WAREHOUSE		NJ Release

City	EDR ID	Site Name	Site Address	Zip	Database(s)
NEWARK	S117818308	LIPSETT STEEL CO	NAVY ST		NJ Release
NEWARK	S117824458	CELANESE CHEMICAL CO	354 DOREMUS AVE		NJ SPILLS
NEWARK	S117824459	CELANESE CHEMICAL	354 DOREMUS AVE		NJ SPILLS
NEWARK	S117824460	CELANESE CHEMICAL	359 DOREMUS AVE		NJ SPILLS
NEWARK	S117824463	CELANESE	354 DOREMUS AVE		NJ SPILLS
NEWARK	S117826127	GETTY OIL CO	DOREMUS AVE		NJ SPILLS
NEWARK	S107046306	IN RIVER	DOREMUS AVE.		NJ SPILLS
NEWARK	S107068195	ESSEX CO INCINERATOR	DOREMUS AVE RAYMOND BLVD		NJ Release
NEWARK	S107097861	UNKNOWN	ON DOREMUS AVE		NJ Release
NEWARK	S107057897	STAR NEWARK TERMINAL	DOREMUS AVE		NJ SPILLS
NEWARK	S107099073	NEAR 611 DELANCY STREET	DOREMUS AVE OFF OF W		NJ Release
NEWARK	S107104559	FAT PLANT	DOREMUS AVE.		NJ Release
NEWARK	S107102160	UNK. NAME OF PLANT	OFF DOREMUS AVE.		NJ Release
NEWARK	S107099710	ROADSIDE	DOREMUS AVE		NJ Release
NEWARK	S107102387		AREA OF DOREMUS AVE		NJ Release
NEWARK	S107056839	GETTYS OIL	DOREMUS AVE		NJ SPILLS
NEWARK	S112127067	AREA OF	DOREMUS AVE		NJ Release
NEWARK	S112124137	AREA OF	DOREMUS/WILSON		NJ Release
NEWARK	S112128460	AREA OF	ROANOKE AV/DOREMUS AV		NJ Release
NEWARK	S107124744	DOREMUS AVE BRIDGE	DOREMUS AVE		NJ Release
NEWARK	S107120893	VAN IDESTIEN COMP	DOREMUS AVE		NJ Release
NEWARK	S107119349	REICHOL CHEMICAL	DOREMUS AVE		NJ Release
NEWARK	S107117476	NEWARK BAY	DOREMUS AVE		NJ Release
NEWARK	S112107922	AREA OF	DOREMUS AVE		NJ Release
NEWARK	S112097398	IN AREA OF	DOREMUS AVE		NJ Release
NEWARK	S112097574	AREA OF	DOREMUS AVE		NJ Release
NEWARK	S112108898	AREA OF	DOREMUS AVE.		NJ Release
NEWARK	S112100756	AREA OF	350 DOREMUS AVE		NJ Release
NEWARK	S112104157	AREA OF	DOREMUS AVE		NJ Release
NEWARK	S112101705	AREA OF	BRIDGE DOREMUS AVE		NJ Release
NEWARK	S112096520	IN AREA OF	354 DOREMUS AVE		NJ Release
NEWARK	S112101941	AREA OF	NAVY ST/DOLPHIN ST		NJ Release
NEWARK	S112107505	AREA OF	DOREMUS AVE		NJ Release
NEWARK	S116218588		DOREMUS AVE.		NJ SPILLS
NEWARK	S116218901		DOREMUS & OLD LINCOLN HWY		NJ SPILLS
NEWARK	S116217929		354 DOREMUS AVE		NJ SPILLS
NEWARK	S101898819	HOESCHST CELLANESE	354 DOREMUS AVE		NJ Release
NEWARK	S102205951	CHEMICAL WASTE MANAGEMENT	DOREMUS AVE		NJ SPILLS
NEWARK	S102222395	PERIDOT CHEMICAL	350 DOREMUS AVE		NJ SPILLS
NEWARK	S102222764	ROANOKE MOTOR YACHT CLUB	OFF DOREMUS AVE		NJ SPILLS
NEWARK	S102215710	TOYS R US DISTRIBUTION CENTER	DOREMUS AVE		NJ SPILLS
NEWARK	S102195239	CONRAIL OAK ISLAND R/R YARD	DOREMUS AVE		NJ Release
NEWARK	U000367916	QUANTUM CHEMICAL	300 DOREMUS AVE		NJ SPILLS
NEWARK	S104724868	BERTH #19 PORT NEWARK	DOREMUS AVE		NJ SPILLS
NEWARK	S104709139	PORTLAND CEMENT	DOREMUS AVE		NJ SPILLS
NEWARK	S104717889	ESSEX CHEMICALS	DOREMUS AVE		NJ Release
NEWARK	S104699562	PSE+G NEAR TRANSFORMERS	DOREMUS AVE		NJ Release

Count: 2057 records

ORPHAN SUMMARY

City	EDR ID	Site Name	Site Address	Zip	Database(s)
NEWARK	S104706480	IN SHOULDER	DOREMUS AVE		NJ SPILLS
NEWARK	S104722247	HOERST CELANESE	354 DOREMUS AVE		NJ SPILLS
NEWARK	S104722266	CELENESE CHEMICAL CO	354 DOREMUS AVE		NJ Release
NEWARK	S104714425	SUN OIL	DOREMUS		NJ SPILLS
NEWARK	S104718527	BY TRACKS BY POLICE RANGE	DOREMUS AVE		NJ Release
NEWARK	S104718716	AREA OF /GETTY OIL	DOREMUS AVE		NJ Release
NEWARK	S104714923	CHEMICAL PLANT	354 DOREMUS AVE		NJ Release
NEWARK	S104961305	600 FT SOUTH OF ROANOKE AVE	DOREMUS AVE		NJ SPILLS
NEWARK	S104965506	SUN OIL COMPANY	DOREMUS AVE		NJ Release
NEWARK	S126118983	SAS CARGO NEWARK AIRPORT	BLD 340 BREWSTER RD	07114	NJ SPILLS
NEWARK	S104968776	AREA OF PORT AUTHORITY	PORT ST.	07114	NJ SPILLS
NEWARK	S104439216	NJ MARINE TERMINAL BLDG 301	PORT NEWARK		NJ Release
NEWARK	S104440516	ROADWAY	PORT ST.WEST BOUND		NJ SPILLS
NEWARK	S104440667	ROADWAY	PORT ST		NJ SPILLS
NEWARK	S104441270	OPPOSITE MAERSK TERMINAL	CORBIN ST		NJ SPILLS
NEWARK	S104419012	IN THE AREA OF	CORBIN ST		NJ SPILLS
NEWARK	S104419105	ON ROADWAY	PORT ST EAST BOUND		NJ SPILLS
NEWARK	S104419333	BETWEEN MARSH & TYLER ON	CORBIN ST		NJ SPILLS
NEWARK	S104441958	IN FRONT OF BLDG 263	DISTRIBUTION ST		NJ SPILLS
NEWARK	S117826909	ITO DOCK BERTH #22	PORT NEWARK		NJ SPILLS
NEWARK	S117817789	ITO DOCK BERTH #22	PORT NEWARK		NJ Release
NEWARK	S104438568	CANADIAN PACIFIC TRANS R.R.YD	300 PORT ST		NJ SPILLS
NEWARK	S126131857	AREA OF	318 PORT ST		NJ Release
NEWARK	S107055056	PORT AUTHORITY PRKG LOT	PORT ST		NJ SPILLS
NEWARK	S107054999	CONRAIL YARD	CORBIN ST		NJ SPILLS
NEWARK	S107133026	TRANSCO MAIN LN VALVE 200A100	OFF CORBIN ST		NJ Release
NEWARK	S107118833	BETWEEN MERSCK+MAHER TERMS	PORT NEWARK		NJ Release
NEWARK	S116217937		BERTH 36 PORT NEWARK		NJ SPILLS
NEWARK	S103896268	STREAM AREA OF	CORBIN ST		NJ Release
NEWARK	S104701467	ROADWAY	RT 78 AT PORT STREET		NJ Release
NEWARK	S104714129	DON JON MARINE CO INC	BERTH 18 PORT NEWARK		NJ SPILLS
NEWARK	S104692225	TRANS CO. 200 A LINE	CORBIN ST		NJ Release
NEWARK	S104692259	TRANS CONT PIPE LINE ON	CORBIN ST		NJ Release
NEWARK	S104968845	BY AIRPORT	CORBIN ST		NJ Release
NEWARK	S104440325	MILE MARKER 105.7 SNO	NEW JERSEY TURNPIKE		NJ SPILLS
NEWARK	S104425239	EXIT 15E	NEW JERSEY TURNPIKE		NJ SPILLS
NEWARK	S104438312	INSIDE EXIT 15E/TOLL BOOTH	NEW JERSEY TURNPIKE		NJ SPILLS
NEWARK	S107053204	M.M. 103.5 SOUTHBOUND	NEW JERSEY TURNPIKE		NJ SPILLS
NEWARK	S104656083	NEW YORK HARBOR	ON NEW JERSEY SIDE		NJ Release
NEWARK	S112387035	OUT BOUND	PORT STREET RAMP	07114	NJ SPILLS 90
NEWARK	1001221845	GREAT LAKES DREDGE & DOCK	PIER 32 PORT NEWARK	07105	RCRA NonGen / NLR
NEWARK	1004751592	FAA ESU FACILITY	BREWSTER RD OFF NEWARK AIRPORT	07114	RCRA NonGen / NLR
NEWARK	1008404326	ROLLS-ROYCE ENGINE SERVICES OAKLAND INC	N BREWSTER RD BLDG 100	07114	RCRA NonGen / NLR
NEWARK	1026639450	SPENCER KELLOGG	DIV OF TEXTRON,400 DOREMUS AVE	07105	PRP
NEWARK	1001207143	CONTINENTAL AIRLINES - QUALITY CTRL	BREWSTER ROAD	07114	MLTS
NEWARK	1014631011	NEWARK INTL. AIRPORT, HANGAR # 14	BREWSTER ROAD	07114	PCB TRANSFORMER
NEWARK	1025983069	PSE&G PORT STREET-FED SQUARE SEGMENT #2	DOREMUS AVE & PRT ST	07114	FINDS

Count: 2057 records

ORPHAN SUMMARY

City	EDR ID	Site Name	Site Address	Zip	Database(s)
NEWARK	1023548469	BP MARINE - PORT NEWARK	COASTAL STREET	07114	FINDS, FUELS PROGRAM
NEWARK	1016641994	GREAT LAKES DREDGE & DOCK	PIER 32 PORT NEWARK	07105	FINDS, ECHO
NEWARK	1016994282	CONRAIL CORP	AVE I & PORT ST & DELANCEY ST	07105	FINDS
NEWARK	1008218339	PORT OF NEWARK YARD	CORBIN ST	07105	FINDS, ECHO
NEWARK	1010512026	MALATHION CONTAINER IMO #7820928	PORT NEWARK	07114	FINDS
NEWARK	1010481580	DONJON MARINE CO INC @ PORT NEWARK	PORT NEWARK	07114	FINDS
NEWARK	1010708207	PORT AUTH NY/NJ BERTH 6 WHARF RECONSTRUCTION @ PORT NEWARK	PORT NEWARK	07114	FINDS
NEWARK	1026096006	BARGE 1410/BERTH 22 PORT NEWARK	BERTH 22 PORT NEWARK	07114	FINDS
NEWARK	1014795431	NEWARK CITY BAYONNE DELIVERY LATERAL 20 INCH PIPEYARD	CORBIN ST & DELANCEY ST	07114	FINDS
NEWARK	1023649773	PORT NEWARK	CORBIN ST 1000' SOUTH OF NORTH FLEET ST	07114	FINDS
NEWARK	1024038989	OVERNIGHT AIRCRAFT PARKING AREA @ NEWARK LIBERTY INTNL AIRPORT	BREWSTER RD	07114	FINDS
NEWARK	1010368592	PORT AUTH NY/NJ DEEPENING BERTHS 57 59 61 & 63	PORT NEWARK ELIZABETH MARINE TERMINAL	07114	FINDS
NEWARK	1016869575	NJ TURNPIKE AUTH SITE #192	NEW JERSEY TPKE	07105	FINDS
NEWARK	1010168121	AMTRAK CORP HUNTER RAIL YARD	NEW JERSEY RAILROAD AVE & PIONEER ST	07105	FINDS
NEWARK	1010173199	RICHARD BACIGALUPO TRUCKING	NEW JERSEY TPKE S EXIT 15E	07105	FINDS
NEWARK	1010228823	CROSSROADS FREIGHT WAYS	NEW JERSEY TPKE EXIT 15 W	07105	FINDS
NEWARK	1016661805	USHER TRANSPORT TANKER MVA	I-95	07114	FINDS
NEWARK	1010464081	NJ TURNPIKE AUTH NEWARK BAY EXTENSION	NEW JERSEY TPKE MM 0.5 W	07114	FINDS
NEWARK	1016794472	NJ STATE POLICE TROOP D NEWARK STATION	NEW JERSEY TPKE MM 104.7 S	07114	FINDS
NEWARK	1024207630	NJTA STRUCTURE #N2.01 NEWARK BAY BRIDGE	NEW JERSEY TPKE NEWARK BAY	07114	FINDS
NEWARK	1010226367	COMMERCIAL CARRIERS	NEW JERSEY TPKE EXIT 14	07114	FINDS
NEWARK	1015969128	PSEG MANHOLE #6 @ CONRAIL CORBIN STREET RAIL YARD	NEW JERSEY TPKE & CORBIN ST	07114	FINDS
NEWARK	1010228920	INTERNATIONAL WAREHOUSE DIST	NEW JERSEY TPKE MM 1E	07114	FINDS
NEWARK	1025914230	PSE&G PORT STREET-FED SQUARE SEGMENT #2	DOREMUS AVE & PRT ST	07114	ECHO
NEWARK	1026025228	BARGE 1410/BERTH 22 PORT NEWARK	BERTH 22 PORT NEWARK	07114	ECHO
NEWARK	1023548647	BP MARINE - PORT NEWARK	COASTAL STREET	07114	FUELS PROGRAM
NEWARK	1000152253	ESSEX COUNTY IMPROVEMENT AUT	354 DOREMUS AVE	07105	NJ MANIFEST
NEWARK	S118563079	AMTRAK HUNTER YARD	NEW JERSEY RAILROAD AVE &	07114	NY MANIFEST
NEWARK	S126239452	NJTA INTERCHANGE 14 ROADWAY REPAIRS T200.497	I-78 AT NJT INTERCHANGE 14	07114	NJ NPDES
NEWARK CITY	U004243531	CENTRAL STEEL DRUM CO FORMER	704 738 DOREMUS AVE & 843 871 DELANCY ST	07105	NJ UST
NEWARK CITY	U004243532	CENTRAL STEEL DRUM CO	704-738 DOREMUS AVE & 843-871 DELANCY ST	07105	NJ UST
NEWARK CITY	S118573410	NEWARK CITY DOREMUS AVENUE WASTE OIL SPILL	DOREMUS AVE	07105	NJ NJEMS
NEWARK CITY	S123398730	PORT AUTH NY/NJ	DISTRIBUTION ST	07105	NJ NJEMS
NEWARK CITY	S123356186	PSE&G	CORBIN ST	07105	NJ NJEMS
NEWARK CITY	S123366105	PORT AUTH NY/NJ BERTH 36 63 WHARF RECONSTRUCTION	PORT NEWARK	07114	NJ NJEMS
NEWARK CITY	S123392279	PORT AUTH NY/NJ	PORT ST	07114	NJ NJEMS
NEWARK CITY	S123354822	ROUTE 1/9 @ PORT STREET & BREWSTER ROAD TANKER	RT 1/9 & PORT ST	07114	NJ NJEMS
NEWARK CITY	S123353568	NEWARK CITY DPW & SEWER AUTH JASPER CREEK FLOOD CONTROL PROJECT	NEW JERSEY TPKE & NEWARK BAY	07105	NJ NJEMS

Count: 2057 records

ORPHAN SUMMARY

City	EDR ID	Site Name	Site Address	Zip	Database(s)
NEWARK CITY	S118451993	NJ TURNPIKE AUTH	NEW JERSEY TPKE MM N0.00 - N6.00	07114	NJ NJEMS
NEWARK CITY	S107436321		DOREMUS AVE	07105	NJ Release
NEWARK CITY	S107437295		DOREMUS AVE	07105	NJ Release
NEWARK CITY	S116189091		DOREMUS AVE & RAYMOND BLVD	07105	NJ SPILLS
NEWARK CITY	S116200431		NAVY ST	07114	NJ SPILLS
NEWARK CITY	S111260738		MARSH STREET- PORT AUTHORITY BLD 122	07114	NJ Release
NEWARK CITY	S125844961		PORT NEWARK	07114	NJ SPILLS
NEWARK CITY	S107913991		BREWSTER ROAD	07114	NJ Release
NEWARK CITY	S116203880		NORTH OF NEWARK AIR PORT	07114	NJ SPILLS
NEWARK CITY	S116188054		PORT STREET RAMP	07114	NJ SPILLS
NEWARK CITY	S116202973		PORT ST.	07114	NJ SPILLS
NEWARK CITY	S116216652		BREWSTER RD	07114	NJ SPILLS
NEWARK CITY	S120684830		CORBIN ST	07114	NJ Release
NEWARK CITY	S110679472		PORT AUTHORITY NEW JERSEY	07114	NJ Release
NEWARK CITY	1024226436	PILOT TRAVEL CENTER TRUCK SERVICE	376414 DOREMUS AVE	07105	FINDS
NEWARK CITY	1015829797	NEWARK CITY DOREMUS AVENUE WASTE OIL SPILL	DOREMUS AVE	07105	FINDS
NEWARK CITY	1010480375	PORT AUTH NY/NJ	DISTRIBUTION ST	07105	FINDS
NEWARK CITY	1010167100	PSE&G	CORBIN ST	07105	FINDS
NEWARK CITY	1010479458	ROUTE 1/9 @ PORT STREET & BREWSTER ROAD TANKER	RT 1/9 & PORT ST	07114	FINDS
NEWARK CITY	1024217479	PORT NEWARK EXPRESSRAIL PHASE 2A FLYOVER	CORBIN ST NEAR THE ELIZABETH CHANNEL	07114	FINDS
NEWARK CITY	1024225604	MARSH STREET SOIL STOCKPILE	PORT NEWARK CONTAINER TERMINAL	07114	FINDS
NEWARK CITY	1024224110	PORT NEWARK DEMOLITION OF BUILDINGS 269 & 270	PORT ST. BETWEEN CORBIN ST & DOREMUS AV	07114	FINDS
NEWARK CITY	1024223006	PN WATER MAIN REHABILITATION C & S SECTION	SEVERAL AT PORT NEWARK	07114	FINDS
NEWARK CITY	1010510691	NEWARK CITY DPW & SEWER AUTH JASPER CREEK FLOOD CONTROL PROJECT	NEW JERSEY TPKE & NEWARK BAY	07105	FINDS
NEWARK CITY	1016648778	NJ TURNPIKE AUTH	NEW JERSEY TPKE MM 104	07114	FINDS
NEWARK CITY	1023387031	NJ TURNPIKE AUTH	NEW JERSEY TPKE MM N0.00 - N6.00	07114	FINDS
NEWARK CITY	1026436414	NJTA INTERCHANGE 14 ROADWAY REPAIRS T200.497	I-78 AT NJT INTERCHANGE 14	07114	FINDS
NEWARK CITY	1024130126	PILOT TRAVEL CENTER TRUCK SERVICE	376414 DOREMUS AVE	07105	ECHO
NEWARK CITY	1024124509	PN PORT STREET CORRIDOR IMPROVEMENTS	PORT NEWARK	07114	ECHO
NEWARK CITY	1024126450	PN WATER MAIN REHABILITATION C & S SECTION	SEVERAL AT PORT NEWARK	07114	ECHO
NEWARK CITY	1024129230	MARSH STREET SOIL STOCKPILE	PORT NEWARK CONTAINER TERMINAL	07114	ECHO
NEWARK CITY	1024120473	PORT NEWARK EXPRESSRAIL PHASE 2A FLYOVER	CORBIN ST NEAR THE ELIZABETH CHANNEL	07114	ECHO
NEWARK CITY	1024127635	PORT NEWARK DEMOLITION OF BUILDINGS 269 & 270	PORT ST. BETWEEN CORBIN ST & DOREMUS AV	07114	ECHO
NEWARK CITY	1026209084	NJTA INTERCHANGE 14 ROADWAY REPAIRS T200.497	I-78 AT NJT INTERCHANGE 14	07114	ECHO
NEWARK, NJ	2008867557		VSL TO ARR. AT PORT NEWARK CNTNR TRMNL	07114	ERNS
NORTH BERGEN	S123366069	BYBLOS FASHIONS INC	830 14TH ST	07030	NJ NJEMS
NORTH BERGEN TWP	S123350157	GRAND AVENUE BETWEEN 12TH STREET & 13TH STREET CONTAINERS	GRAND AVE & 12TH ST & 13TH ST	07307	NJ NJEMS
NORTH BERGEN TWP	1010434321	GRAND AVENUE BETWEEN 12TH STREET & 13TH STREET CONTAINERS	GRAND AVE & 12TH ST & 13TH ST	07307	FINDS
PATERSON CITY	S108656307	KIKUCHI COLOR & CHEMICALS CORP.	13-19 5TH E. STREET	07305	NJ BROWNFIELDS

Count: 2057 records

ORPHAN SUMMARY

City	EDR ID	Site Name	Site Address	Zip	Database(s)
PORT NEWARK	2018207377		301 CRANEWAY ST.	07114	ERNS
PORT NEWARK	S123359696	MANCHEM INC	ELLISON WAREHOUSE	07114	NJ NJEMS
PORT NEWARK	S120680586	PORT AUTH NY/NJ PN WATER MAIN REHABILITATION SECTIONS C&S	PORT NEWARK	07114	NJ NJEMS
PORT NEWARK	1000379249	AT-SEA INCINERATION INC	DOREMUS AVE	07114	RCRA NonGen / NLR
PORT NEWARK	1026613191	LJN TOYS LTD	TOY KING WAREHOUSE BUILDING 135	07114	PRP
PORT NEWARK	1010179592	MANCHEM INC	ELLISON WAREHOUSE	07114	FINDS
PORT NEWARK	1023201479	PORT AUTH NY/NJ PN WATER MAIN REHABILITATION SECTIONS C&S	PORT NEWARK	07114	FINDS
PORT NEWARK	S116715222	AMROD CORPORATION	305 A CRANEWAY ST	07114	NJ AIRS
PORT NEWARK	S109533365	FOREIGN AUTO PREPARATION	BLDG 303, NAVY STREET	07114	NJ MANIFEST
PORT NEWARK	1004560171	METAL MANAGEMENT NORTHEAST INC	PORT NEWARK TERMINAL	07114	NJ NPDES
PORT NEWARK	S121297956	MARSH STREET SOIL STOCKPILE	PORT NEWARK CONTAINER TERMINAL	07114	NJ NPDES

GOVERNMENT RECORDS SEARCHED / DATA CURRENCY TRACKING

To maintain currency of the following federal and state databases, EDR contacts the appropriate governmental agency on a monthly or quarterly basis, as required.

Number of Days to Update: Provides confirmation that EDR is reporting records that have been updated within 90 days from the date the government agency made the information available to the public.

STANDARD ENVIRONMENTAL RECORDS

Federal NPL site list

NPL: National Priority List

National Priorities List (Superfund). The NPL is a subset of CERCLIS and identifies over 1,200 sites for priority cleanup under the Superfund Program. NPL sites may encompass relatively large areas. As such, EDR provides polygon coverage for over 1,000 NPL site boundaries produced by EPA's Environmental Photographic Interpretation Center (EPIC) and regional EPA offices.

Date of Government Version: 12/30/2020
Date Data Arrived at EDR: 01/14/2021
Date Made Active in Reports: 02/09/2021
Number of Days to Update: 26

Source: EPA
Telephone: N/A
Last EDR Contact: 05/03/2021
Next Scheduled EDR Contact: 07/12/2021
Data Release Frequency: Quarterly

NPL Site Boundaries

Sources:

EPA's Environmental Photographic Interpretation Center (EPIC)
Telephone: 202-564-7333

EPA Region 1
Telephone 617-918-1143

EPA Region 6
Telephone: 214-655-6659

EPA Region 3
Telephone 215-814-5418

EPA Region 7
Telephone: 913-551-7247

EPA Region 4
Telephone 404-562-8033

EPA Region 8
Telephone: 303-312-6774

EPA Region 5
Telephone 312-886-6686

EPA Region 9
Telephone: 415-947-4246

EPA Region 10
Telephone 206-553-8665

Proposed NPL: Proposed National Priority List Sites

A site that has been proposed for listing on the National Priorities List through the issuance of a proposed rule in the Federal Register. EPA then accepts public comments on the site, responds to the comments, and places on the NPL those sites that continue to meet the requirements for listing.

Date of Government Version: 12/30/2020
Date Data Arrived at EDR: 01/14/2021
Date Made Active in Reports: 02/09/2021
Number of Days to Update: 26

Source: EPA
Telephone: N/A
Last EDR Contact: 05/03/2021
Next Scheduled EDR Contact: 07/12/2021
Data Release Frequency: Quarterly

NPL LIENS: Federal Superfund Liens

Federal Superfund Liens. Under the authority granted the USEPA by CERCLA of 1980, the USEPA has the authority to file liens against real property in order to recover remedial action expenditures or when the property owner received notification of potential liability. USEPA compiles a listing of filed notices of Superfund Liens.

Date of Government Version: 10/15/1991
Date Data Arrived at EDR: 02/02/1994
Date Made Active in Reports: 03/30/1994
Number of Days to Update: 56

Source: EPA
Telephone: 202-564-4267
Last EDR Contact: 08/15/2011
Next Scheduled EDR Contact: 11/28/2011
Data Release Frequency: No Update Planned

Federal Delisted NPL site list

Delisted NPL: National Priority List Deletions

The National Oil and Hazardous Substances Pollution Contingency Plan (NCP) establishes the criteria that the EPA uses to delete sites from the NPL. In accordance with 40 CFR 300.425.(e), sites may be deleted from the NPL where no further response is appropriate.

Date of Government Version: 12/30/2020
Date Data Arrived at EDR: 01/14/2021
Date Made Active in Reports: 02/09/2021
Number of Days to Update: 26

Source: EPA
Telephone: N/A
Last EDR Contact: 05/03/2021
Next Scheduled EDR Contact: 07/12/2021
Data Release Frequency: Quarterly

Federal CERCLIS list

FEDERAL FACILITY: Federal Facility Site Information listing

A listing of National Priority List (NPL) and Base Realignment and Closure (BRAC) sites found in the Comprehensive Environmental Response, Compensation and Liability Information System (CERCLIS) Database where EPA Federal Facilities Restoration and Reuse Office is involved in cleanup activities.

Date of Government Version: 04/03/2019
Date Data Arrived at EDR: 04/05/2019
Date Made Active in Reports: 05/14/2019
Number of Days to Update: 39

Source: Environmental Protection Agency
Telephone: 703-603-8704
Last EDR Contact: 03/30/2021
Next Scheduled EDR Contact: 07/12/2021
Data Release Frequency: Varies

SEMS: Superfund Enterprise Management System

SEMS (Superfund Enterprise Management System) tracks hazardous waste sites, potentially hazardous waste sites, and remedial activities performed in support of EPA's Superfund Program across the United States. The list was formerly know as CERCLIS, renamed to SEMS by the EPA in 2015. The list contains data on potentially hazardous waste sites that have been reported to the USEPA by states, municipalities, private companies and private persons, pursuant to Section 103 of the Comprehensive Environmental Response, Compensation, and Liability Act (CERCLA). This dataset also contains sites which are either proposed to or on the National Priorities List (NPL) and the sites which are in the screening and assessment phase for possible inclusion on the NPL.

Date of Government Version: 12/30/2020
Date Data Arrived at EDR: 01/14/2021
Date Made Active in Reports: 02/18/2021
Number of Days to Update: 35

Source: EPA
Telephone: 800-424-9346
Last EDR Contact: 05/03/2021
Next Scheduled EDR Contact: 07/26/2021
Data Release Frequency: Quarterly

Federal CERCLIS NFRAP site list

SEMS-ARCHIVE: Superfund Enterprise Management System Archive

SEMS-ARCHIVE (Superfund Enterprise Management System Archive) tracks sites that have no further interest under the Federal Superfund Program based on available information. The list was formerly known as the CERCLIS-NFRAP, renamed to SEMS ARCHIVE by the EPA in 2015. EPA may perform a minimal level of assessment work at a site while it is archived if site conditions change and/or new information becomes available. Archived sites have been removed and archived from the inventory of SEMS sites. Archived status indicates that, to the best of EPA's knowledge, assessment at a site has been completed and that EPA has determined no further steps will be taken to list the site on the National Priorities List (NPL), unless information indicates this decision was not appropriate or other considerations require a recommendation for listing at a later time. The decision does not necessarily mean that there is no hazard associated with a given site; it only means that. based upon available information, the location is not judged to be potential NPL site.

Date of Government Version: 12/30/2020
Date Data Arrived at EDR: 01/14/2021
Date Made Active in Reports: 02/18/2021
Number of Days to Update: 35

Source: EPA
Telephone: 800-424-9346
Last EDR Contact: 05/03/2021
Next Scheduled EDR Contact: 07/26/2021
Data Release Frequency: Quarterly

Federal RCRA CORRACTS facilities list

CORRACTS: Corrective Action Report

CORRACTS identifies hazardous waste handlers with RCRA corrective action activity.

Date of Government Version: 12/14/2020
Date Data Arrived at EDR: 12/17/2020
Date Made Active in Reports: 12/22/2020
Number of Days to Update: 5

Source: EPA
Telephone: 800-424-9346
Last EDR Contact: 03/23/2021
Next Scheduled EDR Contact: 07/05/2021
Data Release Frequency: Quarterly

Federal RCRA non-CORRACTS TSD facilities list

RCRA-TSDF: RCRA - Treatment, Storage and Disposal

RCRAInfo is EPA's comprehensive information system, providing access to data supporting the Resource Conservation and Recovery Act (RCRA) of 1976 and the Hazardous and Solid Waste Amendments (HSWA) of 1984. The database includes selective information on sites which generate, transport, store, treat and/or dispose of hazardous waste as defined by the Resource Conservation and Recovery Act (RCRA). Transporters are individuals or entities that move hazardous waste from the generator offsite to a facility that can recycle, treat, store, or dispose of the waste. TSDFs treat, store, or dispose of the waste.

Date of Government Version: 12/14/2020
Date Data Arrived at EDR: 12/17/2020
Date Made Active in Reports: 12/22/2020
Number of Days to Update: 5

Source: Environmental Protection Agency
Telephone: (212) 637-3660
Last EDR Contact: 03/23/2021
Next Scheduled EDR Contact: 07/05/2021
Data Release Frequency: Quarterly

Federal RCRA generators list

RCRA-LQG: RCRA - Large Quantity Generators

RCRAInfo is EPA's comprehensive information system, providing access to data supporting the Resource Conservation and Recovery Act (RCRA) of 1976 and the Hazardous and Solid Waste Amendments (HSWA) of 1984. The database includes selective information on sites which generate, transport, store, treat and/or dispose of hazardous waste as defined by the Resource Conservation and Recovery Act (RCRA). Large quantity generators (LQGs) generate over 1,000 kilograms (kg) of hazardous waste, or over 1 kg of acutely hazardous waste per month.

Date of Government Version: 12/14/2020
Date Data Arrived at EDR: 12/17/2020
Date Made Active in Reports: 12/22/2020
Number of Days to Update: 5

Source: Environmental Protection Agency
Telephone: (212) 637-3660
Last EDR Contact: 03/23/2021
Next Scheduled EDR Contact: 07/05/2021
Data Release Frequency: Quarterly

RCRA-SQG: RCRA - Small Quantity Generators

RCRAInfo is EPA's comprehensive information system, providing access to data supporting the Resource Conservation and Recovery Act (RCRA) of 1976 and the Hazardous and Solid Waste Amendments (HSWA) of 1984. The database includes selective information on sites which generate, transport, store, treat and/or dispose of hazardous waste as defined by the Resource Conservation and Recovery Act (RCRA). Small quantity generators (SQGs) generate between 100 kg and 1,000 kg of hazardous waste per month.

Date of Government Version: 12/14/2020
Date Data Arrived at EDR: 12/17/2020
Date Made Active in Reports: 12/22/2020
Number of Days to Update: 5

Source: Environmental Protection Agency
Telephone: (212) 637-3660
Last EDR Contact: 03/23/2021
Next Scheduled EDR Contact: 07/05/2021
Data Release Frequency: Quarterly

RCRA-VSQG: RCRA - Very Small Quantity Generators (Formerly Conditionally Exempt Small Quantity Generators)

RCRAInfo is EPA's comprehensive information system, providing access to data supporting the Resource Conservation and Recovery Act (RCRA) of 1976 and the Hazardous and Solid Waste Amendments (HSWA) of 1984. The database includes selective information on sites which generate, transport, store, treat and/or dispose of hazardous waste as defined by the Resource Conservation and Recovery Act (RCRA). Very small quantity generators (VSQGs) generate less than 100 kg of hazardous waste, or less than 1 kg of acutely hazardous waste per month.

Date of Government Version: 12/14/2020
Date Data Arrived at EDR: 12/17/2020
Date Made Active in Reports: 12/22/2020
Number of Days to Update: 5

Source: Environmental Protection Agency
Telephone: (212) 637-3660
Last EDR Contact: 03/23/2021
Next Scheduled EDR Contact: 07/05/2021
Data Release Frequency: Quarterly

Federal institutional controls / engineering controls registries

LUCIS: Land Use Control Information System

LUCIS contains records of land use control information pertaining to the former Navy Base Realignment and Closure properties.

Date of Government Version: 02/09/2021
Date Data Arrived at EDR: 02/11/2021
Date Made Active in Reports: 03/22/2021
Number of Days to Update: 39

Source: Department of the Navy
Telephone: 843-820-7326
Last EDR Contact: 05/05/2021
Next Scheduled EDR Contact: 08/23/2021
Data Release Frequency: Varies

US ENG CONTROLS: Engineering Controls Sites List

A listing of sites with engineering controls in place. Engineering controls include various forms of caps, building foundations, liners, and treatment methods to create pathway elimination for regulated substances to enter environmental media or effect human health.

Date of Government Version: 10/28/2020
Date Data Arrived at EDR: 11/05/2020
Date Made Active in Reports: 11/18/2020
Number of Days to Update: 13

Source: Environmental Protection Agency
Telephone: 703-603-0695
Last EDR Contact: 02/23/2021
Next Scheduled EDR Contact: 06/06/2021
Data Release Frequency: Varies

US INST CONTROLS: Institutional Controls Sites List

A listing of sites with institutional controls in place. Institutional controls include administrative measures, such as groundwater use restrictions, construction restrictions, property use restrictions, and post remediation care requirements intended to prevent exposure to contaminants remaining on site. Deed restrictions are generally required as part of the institutional controls.

Date of Government Version: 10/28/2020
Date Data Arrived at EDR: 11/05/2020
Date Made Active in Reports: 11/18/2020
Number of Days to Update: 13

Source: Environmental Protection Agency
Telephone: 703-603-0695
Last EDR Contact: 02/23/2021
Next Scheduled EDR Contact: 06/06/2021
Data Release Frequency: Varies

Federal ERNS list

ERNS: Emergency Response Notification System

Emergency Response Notification System. ERNS records and stores information on reported releases of oil and hazardous substances.

Date of Government Version: 12/14/2020
Date Data Arrived at EDR: 12/15/2020
Date Made Active in Reports: 12/22/2020
Number of Days to Update: 7

Source: National Response Center, United States Coast Guard
Telephone: 202-267-2180
Last EDR Contact: 12/15/2020
Next Scheduled EDR Contact: 07/05/2021
Data Release Frequency: Quarterly

State- and tribal - equivalent CERCLIS

SHWS: Known Contaminated Sites in New Jersey

The Known Contaminated Sites in New Jersey includes sites under the purview of the Site Remediation Program which have contamination present at levels greater than the applicable cleanup criteria for soil and/or groundwater standards. The sites appearing in Known Contaminated Sites in New Jersey are classified as either active, where the site is assigned to a specific remedial program area, or pending, where the site is awaiting assignment to a specific remedial program area. Sites where no further action (NFA) designation has been given are not included in this report unless there are other areas of identified contamination which have not been remediated. This report includes sites being remediated under all of the various regulatory programs administered by the Site Remediation Program such as: Federal Superfund Program, Federal Resource Conservation and Recovery Act (RCRA), New Jersey's Industrial Site Recovery Act (ISRA), New Jersey's Underground Storage of Hazardous Substances Act, New Jersey's Spill Compensation and Control Act, New Jersey's Solid Waste Management Act, New Jersey's Water Pollution Control Act.

Date of Government Version: 11/24/2020
Date Data Arrived at EDR: 11/25/2020
Date Made Active in Reports: 12/21/2020
Number of Days to Update: 26

Source: New Jersey Department of Environmental Protection
Telephone: 609-292-8761
Last EDR Contact: 02/16/2021
Next Scheduled EDR Contact: 05/31/2021
Data Release Frequency: Varies

HWS RE-EVAL: Site Re-Evaluation Report

The locations were removed from the Known Contaminated Sites list for a variety of reasons. Some of the sites were taken off the list because they were inactive, some were not assigned a case worker and some were no longer contaminated. Inspectors from the DEP are now undertaking a full re-evaluation of each of the locations statewide. That includes visual and environmental tests to see whether contamination still exists.

Date of Government Version: 09/20/2007
Date Data Arrived at EDR: 10/12/2007
Date Made Active in Reports: 12/03/2007
Number of Days to Update: 52

Source: Department of Environmental Protection
Telephone: 609-984-3081
Last EDR Contact: 02/17/2021
Next Scheduled EDR Contact: 05/31/2021
Data Release Frequency: No Update Planned

HIST HWS: Known Contaminated Sites Listing

The Known Contaminated Sites in New Jersey report is a municipal listing of sites where contamination of soil and/or ground water is confirmed at levels greater than the applicable cleanup criteria or standards. Remedial activities are underway or required at the sites with an on-site source(s) of contamination and at locations where the source(s) of contamination is unknown. Sites with completed remedial work that require engineering and/or institutional controls have reporting measures in place to ensure the effectiveness of past actions, and some include maintenance and/or monitoring

Date of Government Version: 05/09/2008
Date Data Arrived at EDR: 11/14/2008
Date Made Active in Reports: 11/26/2008
Number of Days to Update: 12

Source: Department of Environmental Protection
Telephone: 209-292-2943
Last EDR Contact: 03/16/2009
Next Scheduled EDR Contact: 06/15/2009
Data Release Frequency: No Update Planned

State and tribal landfill and/or solid waste disposal site lists

SWF/LF: Solid Waste Facility Directory

Solid Waste Facilities/Landfill Sites. SWF/LF type records typically contain an inventory of solid waste disposal facilities or landfills in a particular state. Depending on the state, these may be active or inactive facilities or open dumps that failed to meet RCRA Subtitle D Section 4004 criteria for solid waste landfills or disposal sites.

Date of Government Version: 11/01/2019
Date Data Arrived at EDR: 11/22/2019
Date Made Active in Reports: 01/21/2020
Number of Days to Update: 60

Source: Department of Environmental Protection
Telephone: 609-984-6741
Last EDR Contact: 04/30/2021
Next Scheduled EDR Contact: 08/09/2021
Data Release Frequency: Annually

State and tribal leaking storage tank lists

LUST: UST Active Remediation Sites Listing

A listing of regulated Underground Storage Tanks that have a cleanup underway.

Date of Government Version: 11/13/2020
Date Data Arrived at EDR: 11/13/2020
Date Made Active in Reports: 02/02/2021
Number of Days to Update: 81

Source: New Jersey Department of Environmental Protection
Telephone: 609-292-8761
Last EDR Contact: 02/17/2021
Next Scheduled EDR Contact: 05/31/2021
Data Release Frequency: Varies

INDIAN LUST R10: Leaking Underground Storage Tanks on Indian Land

LUSTs on Indian land in Alaska, Idaho, Oregon and Washington.

Date of Government Version: 11/12/2020
Date Data Arrived at EDR: 12/16/2020
Date Made Active in Reports: 03/12/2021
Number of Days to Update: 86

Source: EPA Region 10
Telephone: 206-553-2857
Last EDR Contact: 04/23/2021
Next Scheduled EDR Contact: 08/02/2021
Data Release Frequency: Varies

INDIAN LUST R5: Leaking Underground Storage Tanks on Indian Land

Leaking underground storage tanks located on Indian Land in Michigan, Minnesota and Wisconsin.

Date of Government Version: 10/07/2020
Date Data Arrived at EDR: 12/16/2020
Date Made Active in Reports: 03/12/2021
Number of Days to Update: 86

Source: EPA, Region 5
Telephone: 312-886-7439
Last EDR Contact: 04/23/2021
Next Scheduled EDR Contact: 08/02/2021
Data Release Frequency: Varies

INDIAN LUST R9: Leaking Underground Storage Tanks on Indian Land

LUSTs on Indian land in Arizona, California, New Mexico and Nevada

Date of Government Version: 10/01/2020
Date Data Arrived at EDR: 12/16/2020
Date Made Active in Reports: 03/12/2021
Number of Days to Update: 86

Source: Environmental Protection Agency
Telephone: 415-972-3372
Last EDR Contact: 04/23/2021
Next Scheduled EDR Contact: 08/02/2021
Data Release Frequency: Varies

INDIAN LUST R8: Leaking Underground Storage Tanks on Indian Land

LUSTs on Indian land in Colorado, Montana, North Dakota, South Dakota, Utah and Wyoming.

Date of Government Version: 10/09/2020
Date Data Arrived at EDR: 12/16/2020
Date Made Active in Reports: 03/12/2021
Number of Days to Update: 86

Source: EPA Region 8
Telephone: 303-312-6271
Last EDR Contact: 04/23/2021
Next Scheduled EDR Contact: 08/02/2021
Data Release Frequency: Varies

INDIAN LUST R7: Leaking Underground Storage Tanks on Indian Land
LUSTs on Indian land in Iowa, Kansas, and Nebraska

Date of Government Version: 09/30/2020
Date Data Arrived at EDR: 12/22/2020
Date Made Active in Reports: 03/12/2021
Number of Days to Update: 80
Source: EPA Region 7
Telephone: 913-551-7003
Last EDR Contact: 04/23/2021
Next Scheduled EDR Contact: 08/02/2021
Data Release Frequency: Varies

INDIAN LUST R4: Leaking Underground Storage Tanks on Indian Land
LUSTs on Indian land in Florida, Mississippi and North Carolina.

Date of Government Version: 10/02/2020
Date Data Arrived at EDR: 12/18/2020
Date Made Active in Reports: 03/12/2021
Number of Days to Update: 84
Source: EPA Region 4
Telephone: 404-562-8677
Last EDR Contact: 04/23/2021
Next Scheduled EDR Contact: 08/02/2021
Data Release Frequency: Varies

INDIAN LUST R1: Leaking Underground Storage Tanks on Indian Land
A listing of leaking underground storage tank locations on Indian Land.

Date of Government Version: 10/01/2020
Date Data Arrived at EDR: 12/16/2020
Date Made Active in Reports: 03/12/2021
Number of Days to Update: 86
Source: EPA Region 1
Telephone: 617-918-1313
Last EDR Contact: 04/23/2021
Next Scheduled EDR Contact: 08/02/2021
Data Release Frequency: Varies

INDIAN LUST R6: Leaking Underground Storage Tanks on Indian Land
LUSTs on Indian land in New Mexico and Oklahoma.

Date of Government Version: 04/08/2020
Date Data Arrived at EDR: 05/20/2020
Date Made Active in Reports: 08/12/2020
Number of Days to Update: 84
Source: EPA Region 6
Telephone: 214-665-6597
Last EDR Contact: 04/23/2021
Next Scheduled EDR Contact: 08/02/2021
Data Release Frequency: Varies

HIST LUST: Historical Leaking USTs
This listing is no longer updated or maintained by the DEP.

Date of Government Version: 09/17/2002
Date Data Arrived at EDR: 01/27/2006
Date Made Active in Reports: 02/08/2006
Number of Days to Update: 12
Source: Department of Environment Protection
Telephone: 609-292-8761
Last EDR Contact: 12/17/2007
Next Scheduled EDR Contact: 03/17/2008
Data Release Frequency: No Update Planned

State and tribal registered storage tank lists

FEMA UST: Underground Storage Tank Listing
A listing of all FEMA owned underground storage tanks.

Date of Government Version: 01/29/2021
Date Data Arrived at EDR: 02/17/2021
Date Made Active in Reports: 03/22/2021
Number of Days to Update: 33
Source: FEMA
Telephone: 202-646-5797
Last EDR Contact: 04/05/2021
Next Scheduled EDR Contact: 07/19/2021
Data Release Frequency: Varies

UST: Underground Storage Tank Data
Registered Underground Storage Tanks. UST's are regulated under Subtitle I of the Resource Conservation and Recovery Act (RCRA) and must be registered with the state department responsible for administering the UST program. Available information varies by state program.

Date of Government Version: 01/31/2021
Date Data Arrived at EDR: 02/11/2021
Date Made Active in Reports: 03/08/2021
Number of Days to Update: 25

Source: Department of Environmental Protection
Telephone: 609-341-3121
Last EDR Contact: 04/29/2021
Next Scheduled EDR Contact: 08/16/2021
Data Release Frequency: Varies

MAJOR FACILITIES: List of Major Facilities

Major facilities means all facilities, located on one or more contiguous or adjacent properties owned or operated by the same person, having total combined storage capacity of 20,000 gallons or more for hazardous substances other than petroleum or petroleum products, or 200,000 gallons or more for hazardous substances of all kinds.

Date of Government Version: 01/05/2021
Date Data Arrived at EDR: 01/06/2021
Date Made Active in Reports: 03/18/2021
Number of Days to Update: 71

Source: Department of Environmental Protection
Telephone: 609-292-1690
Last EDR Contact: 04/07/2021
Next Scheduled EDR Contact: 07/19/2021
Data Release Frequency: Varies

INDIAN UST R7: Underground Storage Tanks on Indian Land

The Indian Underground Storage Tank (UST) database provides information about underground storage tanks on Indian land in EPA Region 7 (Iowa, Kansas, Missouri, Nebraska, and 9 Tribal Nations).

Date of Government Version: 09/30/2020
Date Data Arrived at EDR: 12/22/2020
Date Made Active in Reports: 03/12/2021
Number of Days to Update: 80

Source: EPA Region 7
Telephone: 913-551-7003
Last EDR Contact: 04/23/2021
Next Scheduled EDR Contact: 08/02/2021
Data Release Frequency: Varies

INDIAN UST R5: Underground Storage Tanks on Indian Land

The Indian Underground Storage Tank (UST) database provides information about underground storage tanks on Indian land in EPA Region 5 (Michigan, Minnesota and Wisconsin and Tribal Nations).

Date of Government Version: 10/07/2020
Date Data Arrived at EDR: 12/16/2020
Date Made Active in Reports: 03/12/2021
Number of Days to Update: 86

Source: EPA Region 5
Telephone: 312-886-6136
Last EDR Contact: 04/23/2021
Next Scheduled EDR Contact: 08/02/2021
Data Release Frequency: Varies

INDIAN UST R8: Underground Storage Tanks on Indian Land

The Indian Underground Storage Tank (UST) database provides information about underground storage tanks on Indian land in EPA Region 8 (Colorado, Montana, North Dakota, South Dakota, Utah, Wyoming and 27 Tribal Nations).

Date of Government Version: 10/09/2020
Date Data Arrived at EDR: 12/16/2020
Date Made Active in Reports: 03/12/2021
Number of Days to Update: 86

Source: EPA Region 8
Telephone: 303-312-6137
Last EDR Contact: 04/23/2021
Next Scheduled EDR Contact: 08/02/2021
Data Release Frequency: Varies

INDIAN UST R10: Underground Storage Tanks on Indian Land

The Indian Underground Storage Tank (UST) database provides information about underground storage tanks on Indian land in EPA Region 10 (Alaska, Idaho, Oregon, Washington, and Tribal Nations).

Date of Government Version: 11/12/2020
Date Data Arrived at EDR: 12/16/2020
Date Made Active in Reports: 03/12/2021
Number of Days to Update: 86

Source: EPA Region 10
Telephone: 206-553-2857
Last EDR Contact: 04/23/2021
Next Scheduled EDR Contact: 08/02/2021
Data Release Frequency: Varies

INDIAN UST R1: Underground Storage Tanks on Indian Land

The Indian Underground Storage Tank (UST) database provides information about underground storage tanks on Indian land in EPA Region 1 (Connecticut, Maine, Massachusetts, New Hampshire, Rhode Island, Vermont and ten Tribal Nations).

Date of Government Version: 10/01/2020
Date Data Arrived at EDR: 12/16/2020
Date Made Active in Reports: 03/12/2021
Number of Days to Update: 86

Source: EPA, Region 1
Telephone: 617-918-1313
Last EDR Contact: 04/23/2021
Next Scheduled EDR Contact: 08/02/2021
Data Release Frequency: Varies

INDIAN UST R6: Underground Storage Tanks on Indian Land

The Indian Underground Storage Tank (UST) database provides information about underground storage tanks on Indian land in EPA Region 6 (Louisiana, Arkansas, Oklahoma, New Mexico, Texas and 65 Tribes).

Date of Government Version: 04/08/2020
Date Data Arrived at EDR: 05/20/2020
Date Made Active in Reports: 08/12/2020
Number of Days to Update: 84

Source: EPA Region 6
Telephone: 214-665-7591
Last EDR Contact: 04/23/2021
Next Scheduled EDR Contact: 08/02/2021
Data Release Frequency: Varies

INDIAN UST R4: Underground Storage Tanks on Indian Land

The Indian Underground Storage Tank (UST) database provides information about underground storage tanks on Indian land in EPA Region 4 (Alabama, Florida, Georgia, Kentucky, Mississippi, North Carolina, South Carolina, Tennessee and Tribal Nations)

Date of Government Version: 10/02/2020
Date Data Arrived at EDR: 12/18/2020
Date Made Active in Reports: 03/12/2021
Number of Days to Update: 84

Source: EPA Region 4
Telephone: 404-562-9424
Last EDR Contact: 04/23/2021
Next Scheduled EDR Contact: 08/02/2021
Data Release Frequency: Varies

INDIAN UST R9: Underground Storage Tanks on Indian Land

The Indian Underground Storage Tank (UST) database provides information about underground storage tanks on Indian land in EPA Region 9 (Arizona, California, Hawaii, Nevada, the Pacific Islands, and Tribal Nations).

Date of Government Version: 10/01/2020
Date Data Arrived at EDR: 12/16/2020
Date Made Active in Reports: 03/12/2021
Number of Days to Update: 86

Source: EPA Region 9
Telephone: 415-972-3368
Last EDR Contact: 04/23/2021
Next Scheduled EDR Contact: 08/02/2021
Data Release Frequency: Varies

State and tribal institutional control / engineering control registries

ENG CONTROLS: Declaration Environmental Restriction/Deed Notice Sites

Legal Document that restricts the use of contaminated property; holds owner(s) to the regulatory/statutory requirements for cleanup.

Date of Government Version: 02/24/2021
Date Data Arrived at EDR: 02/25/2021
Date Made Active in Reports: 03/09/2021
Number of Days to Update: 12

Source: Department of Environmental Protection
Telephone: 609-341-3121
Last EDR Contact: 02/16/2021
Next Scheduled EDR Contact: 05/31/2021
Data Release Frequency: Varies

INST CONTROL: Classification Exception Area Sites

A Classification Exception Area is an institutional control providing notice that ground water contamination exists in a particular location above State standards.

Date of Government Version: 02/24/2021
Date Data Arrived at EDR: 02/26/2021
Date Made Active in Reports: 03/09/2021
Number of Days to Update: 11

Source: Department of Environmental Protection
Telephone: 609-341-3121
Last EDR Contact: 02/16/2021
Next Scheduled EDR Contact: 05/31/2021
Data Release Frequency: Varies

State and tribal voluntary cleanup sites

VCP: Voluntary Cleanup Program Sites

Through the VCP, responsible parties, developers, local officials, or individuals may work with the department to remediate non-priority contaminated sites that pose no immediate threat to human health or the environment.

Date of Government Version: 01/12/2018
Date Data Arrived at EDR: 05/22/2018
Date Made Active in Reports: 07/02/2018
Number of Days to Update: 41

Source: Department of Environmental Protection
Telephone: 609-341-3121
Last EDR Contact: 03/25/2021
Next Scheduled EDR Contact: 07/12/2021
Data Release Frequency: Varies

INDIAN VCP R1: Voluntary Cleanup Priority Listing

A listing of voluntary cleanup priority sites located on Indian Land located in Region 1.

Date of Government Version: 07/27/2015
Date Data Arrived at EDR: 09/29/2015
Date Made Active in Reports: 02/18/2016
Number of Days to Update: 142

Source: EPA, Region 1
Telephone: 617-918-1102
Last EDR Contact: 03/22/2021
Next Scheduled EDR Contact: 07/05/2021
Data Release Frequency: Varies

INDIAN VCP R7: Voluntary Cleanup Priority Lisitng

A listing of voluntary cleanup priority sites located on Indian Land located in Region 7.

Date of Government Version: 03/20/2008
Date Data Arrived at EDR: 04/22/2008
Date Made Active in Reports: 05/19/2008
Number of Days to Update: 27

Source: EPA, Region 7
Telephone: 913-551-7365
Last EDR Contact: 04/20/2009
Next Scheduled EDR Contact: 07/20/2009
Data Release Frequency: Varies

PF: Publicly Funded Cleanups Site Status Report

The report focuses on publicly funded cleanups and features progress achieved and underway at all sites that are being addressed by the NJDEP with public funds.

Date of Government Version: 12/31/2003
Date Data Arrived at EDR: 04/25/2005
Date Made Active in Reports: 05/06/2005
Number of Days to Update: 11

Source: Department of Environmental Protection
Telephone: 609-292-9418
Last EDR Contact: 04/19/2021
Next Scheduled EDR Contact: 08/02/2021
Data Release Frequency: Annually

State and tribal Brownfields sites

BROWNFIELDS: Brownfields Database

Brownfields are identified as former or current commercial or industrial use sites that are presently vacant or underutilized, on which there is suspected to have been a discharge of a contamination to the soil or groundwater at concentrations greater than applicable cleanup criteria.

Date of Government Version: 03/26/2020
Date Data Arrived at EDR: 04/16/2020
Date Made Active in Reports: 04/23/2020
Number of Days to Update: 7

Source: Department of Environmental Protection
Telephone: 609-292-1251
Last EDR Contact: 04/16/2021
Next Scheduled EDR Contact: 08/02/2021
Data Release Frequency: Annually

ADDITIONAL ENVIRONMENTAL RECORDS

Local Brownfield lists

US BROWNFIELDS: A Listing of Brownfields Sites

Brownfields are real property, the expansion, redevelopment, or reuse of which may be complicated by the presence or potential presence of a hazardous substance, pollutant, or contaminant. Cleaning up and reinvesting in these properties takes development pressures off of undeveloped, open land, and both improves and protects the environment. Assessment, Cleanup and Redevelopment Exchange System (ACRES) stores information reported by EPA Brownfields grant recipients on brownfields properties assessed or cleaned up with grant funding as well as information on Targeted Brownfields Assessments performed by EPA Regions. A listing of ACRES Brownfield sites is obtained from Cleanups in My Community. Cleanups in My Community provides information on Brownfields properties for which information is reported back to EPA, as well as areas served by Brownfields grant programs.

Date of Government Version: 12/11/2020
Date Data Arrived at EDR: 12/11/2020
Date Made Active in Reports: 03/02/2021
Number of Days to Update: 81

Source: Environmental Protection Agency
Telephone: 202-566-2777
Last EDR Contact: 03/16/2021
Next Scheduled EDR Contact: 06/28/2021
Data Release Frequency: Semi-Annually

Local Lists of Landfill / Solid Waste Disposal Sites

HIST LF: Solid Waste Facility Directory

Old or non-permitted solid waste facilities/landfills that are not included in the current solid waste facilities/landfills database.

Date of Government Version: 06/10/2003
Date Data Arrived at EDR: 02/19/2004
Date Made Active in Reports: 03/09/2004
Number of Days to Update: 19

Source: Department of Environmental Protection
Telephone: 609-984-6880
Last EDR Contact: 02/19/2004
Next Scheduled EDR Contact: N/A
Data Release Frequency: No Update Planned

SWRCY: Approved Class B Recycling Facilities

"Class B recyclable material" means a source separated recyclable material which is subject to Department approval prior to receipt, storage, processing or transfer at a recycling center in accordance with N.J.S.A. 13:1E-99.34b.

Date of Government Version: 11/18/2020
Date Data Arrived at EDR: 01/27/2021
Date Made Active in Reports: 04/16/2021
Number of Days to Update: 79

Source: Department of Environmental Protection
Telephone: 609-984-6650
Last EDR Contact: 04/29/2021
Next Scheduled EDR Contact: 08/08/2021
Data Release Frequency: Varies

NON OP LF: Non-Operating Landfills

The landfills described in this document are non-operating and historic landfills identified by, or reported to, the Department. Working with local and regional environmental agencies, community representatives, and through review of historic materials the Site Remediation Program is developing this inventory to prevent injury to human and ecological resources.

Date of Government Version: 06/26/2008
Date Data Arrived at EDR: 09/30/2010
Date Made Active in Reports: 10/15/2010
Number of Days to Update: 15

Source: Department of Environmental Protection
Telephone: 609-984-6650
Last EDR Contact: 03/15/2021
Next Scheduled EDR Contact: 06/28/2021
Data Release Frequency: Varies

INDIAN ODI: Report on the Status of Open Dumps on Indian Lands

Location of open dumps on Indian land.

Date of Government Version: 12/31/1998
Date Data Arrived at EDR: 12/03/2007
Date Made Active in Reports: 01/24/2008
Number of Days to Update: 52

Source: Environmental Protection Agency
Telephone: 703-308-8245
Last EDR Contact: 04/22/2021
Next Scheduled EDR Contact: 08/09/2021
Data Release Frequency: Varies

DEBRIS REGION 9: Torres Martinez Reservation Illegal Dump Site Locations

A listing of illegal dump sites location on the Torres Martinez Indian Reservation located in eastern Riverside County and northern Imperial County, California.

Date of Government Version: 01/12/2009
Date Data Arrived at EDR: 05/07/2009
Date Made Active in Reports: 09/21/2009
Number of Days to Update: 137

Source: EPA, Region 9
Telephone: 415-947-4219
Last EDR Contact: 04/14/2021
Next Scheduled EDR Contact: 08/02/2021
Data Release Frequency: No Update Planned

ODI: Open Dump Inventory
An open dump is defined as a disposal facility that does not comply with one or more of the Part 257 or Part 258 Subtitle D Criteria.

Date of Government Version: 06/30/1985
Date Data Arrived at EDR: 08/09/2004
Date Made Active in Reports: 09/17/2004
Number of Days to Update: 39
Source: Environmental Protection Agency
Telephone: 800-424-9346
Last EDR Contact: 06/09/2004
Next Scheduled EDR Contact: N/A
Data Release Frequency: No Update Planned

IHS OPEN DUMPS: Open Dumps on Indian Land
A listing of all open dumps located on Indian Land in the United States.

Date of Government Version: 04/01/2014
Date Data Arrived at EDR: 08/06/2014
Date Made Active in Reports: 01/29/2015
Number of Days to Update: 176
Source: Department of Health & Human Serivces, Indian Health Service
Telephone: 301-443-1452
Last EDR Contact: 04/29/2021
Next Scheduled EDR Contact: 08/09/2021
Data Release Frequency: Varies

Local Lists of Hazardous waste / Contaminated Sites

NJEMS: New Jersey Environmental Management System
NJEMS Sites are points representing sites regulated by NJDEP under one or more regulatory permitting or enforcement programs, or sites that are otherwise of some interest to a NJDEP program. Program interests included in NJEMS are: Air, Communications Center, Discharge Prevention, Exams and Licensing, Fish Game and Wildlife, Green Acres, Hazardous Waste, Lab Certification, Land Use, Landscape Irrigation, Parks and Forestry, Pesticides, Pinelands, Planning, Radiation, Right-to-Know, Site Remediation, Soil Conservation, Solid Waste, TCPA, Water Quality, Water Supply, and Watershed Management.

Date of Government Version: 11/12/2020
Date Data Arrived at EDR: 11/13/2020
Date Made Active in Reports: 02/03/2021
Number of Days to Update: 82
Source: Department of Environmental Protection
Telephone: 609-633-1208
Last EDR Contact: 02/17/2021
Next Scheduled EDR Contact: 05/31/2021
Data Release Frequency: Varies

US HIST CDL: National Clandestine Laboratory Register
A listing of clandestine drug lab locations that have been removed from the DEAs National Clandestine Laboratory Register.

Date of Government Version: 12/07/2020
Date Data Arrived at EDR: 12/09/2020
Date Made Active in Reports: 03/02/2021
Number of Days to Update: 83
Source: Drug Enforcement Administration
Telephone: 202-307-1000
Last EDR Contact: 02/22/2021
Next Scheduled EDR Contact: 06/06/2021
Data Release Frequency: No Update Planned

US CDL: Clandestine Drug Labs
A listing of clandestine drug lab locations. The U.S. Department of Justice ("the Department") provides this web site as a public service. It contains addresses of some locations where law enforcement agencies reported they found chemicals or other items that indicated the presence of either clandestine drug laboratories or dumpsites. In most cases, the source of the entries is not the Department, and the Department has not verified the entry and does not guarantee its accuracy. Members of the public must verify the accuracy of all entries by, for example, contacting local law enforcement and local health departments.

Date of Government Version: 12/07/2020
Date Data Arrived at EDR: 12/09/2020
Date Made Active in Reports: 03/02/2021
Number of Days to Update: 83
Source: Drug Enforcement Administration
Telephone: 202-307-1000
Last EDR Contact: 02/22/2021
Next Scheduled EDR Contact: 06/06/2021
Data Release Frequency: Quarterly

PFAS: PFAS Contamination Site Location
A listing of occurrences of Perfluorinated Chemicals in Untreated New Jersey Drinking Water Sources.

Date of Government Version: 02/18/2020
Date Data Arrived at EDR: 02/20/2020
Date Made Active in Reports: 03/09/2020
Number of Days to Update: 18
Source: Department of Environmental Protectionh
Telephone: 609-292-5550
Last EDR Contact: 02/16/2021
Next Scheduled EDR Contact: 05/31/2021
Data Release Frequency: Varies

Local Land Records

LIENS: Environmental LIENS
A listing of properties with environmental liens. The listing includes sites from the Site Remediation & Waste Management Program Sites where the Department has placed either a 1st Priority or Regular Spill Fund Lien against. 1st Priority Type Lien - a lien placed against the property where the discharged occurred providing that the owners of the property have some responsibility towards the discharge. First Priority Lien is superior to other types of liens. Non-Priority (Regular) Type Lien - a lien placed against the Responsible Party & their revenues and all real and personal property, other than the real property comprising the location of the discharge.

Date of Government Version: 11/19/2020
Date Data Arrived at EDR: 11/20/2020
Date Made Active in Reports: 12/08/2020
Number of Days to Update: 18
Source: Department of Environmental Protection
Telephone: 609-341-3121
Last EDR Contact: 05/05/2021
Next Scheduled EDR Contact: 08/23/2021
Data Release Frequency: Varies

LIENS 2: CERCLA Lien Information
A Federal CERCLA ('Superfund') lien can exist by operation of law at any site or property at which EPA has spent Superfund monies. These monies are spent to investigate and address releases and threatened releases of contamination. CERCLIS provides information as to the identity of these sites and properties.

Date of Government Version: 12/30/2020
Date Data Arrived at EDR: 01/14/2021
Date Made Active in Reports: 02/18/2021
Number of Days to Update: 35
Source: Environmental Protection Agency
Telephone: 202-564-6023
Last EDR Contact: 05/03/2021
Next Scheduled EDR Contact: 07/12/2021
Data Release Frequency: Semi-Annually

Records of Emergency Release Reports

HMIRS: Hazardous Materials Information Reporting System
Hazardous Materials Incident Report System. HMIRS contains hazardous material spill incidents reported to DOT.

Date of Government Version: 12/16/2020
Date Data Arrived at EDR: 12/17/2020
Date Made Active in Reports: 03/12/2021
Number of Days to Update: 85
Source: U.S. Department of Transportation
Telephone: 202-366-4555
Last EDR Contact: 03/24/2021
Next Scheduled EDR Contact: 07/05/2021
Data Release Frequency: Quarterly

NJ Release: Hazardous Material Incident Database
Hazardous material release. Initial notification information reported to the Department of Environmental Protection's Environmental Action Line and the office has not conducted any investigations to determine its validity or accuracy.

Date of Government Version: 09/21/2020
Date Data Arrived at EDR: 11/25/2020
Date Made Active in Reports: 02/11/2021
Number of Days to Update: 78
Source: Department of Environmental Protection
Telephone: 609-341-3121
Last EDR Contact: 02/16/2021
Next Scheduled EDR Contact: 05/31/2021
Data Release Frequency: Semi-Annually

NJ Spills: Spills
Initial notification information of hazardous material incidents, where there is land contamination, reported to the Department of Environmental Protection's Environmental Action Line. The DEP has not conducted any investigation to determine its validity or accuracy.

Date of Government Version: 09/21/2020
Date Data Arrived at EDR: 11/25/2020
Date Made Active in Reports: 02/11/2021
Number of Days to Update: 78

Source: Department of Environmental Protection
Telephone: 609-341-3121
Last EDR Contact: 02/16/2021
Next Scheduled EDR Contact: 05/31/2021
Data Release Frequency: Annually

SPILLS 90: SPILLS90 data from FirstSearch

Spills 90 includes those spill and release records available exclusively from FirstSearch databases. Typically, they may include chemical, oil and/or hazardous substance spills recorded after 1990. Duplicate records that are already included in EDR incident and release records are not included in Spills 90.

Date of Government Version: 06/15/2012
Date Data Arrived at EDR: 01/03/2013
Date Made Active in Reports: 02/11/2013
Number of Days to Update: 39

Source: FirstSearch
Telephone: N/A
Last EDR Contact: 01/03/2013
Next Scheduled EDR Contact: N/A
Data Release Frequency: No Update Planned

SPILLS 80: SPILLS80 data from FirstSearch

Spills 80 includes those spill and release records available from FirstSearch databases prior to 1990. Typically, they may include chemical, oil and/or hazardous substance spills recorded before 1990. Duplicate records that are already included in EDR incident and release records are not included in Spills 80.

Date of Government Version: 09/02/1997
Date Data Arrived at EDR: 01/03/2013
Date Made Active in Reports: 03/06/2013
Number of Days to Update: 62

Source: FirstSearch
Telephone: N/A
Last EDR Contact: 01/03/2013
Next Scheduled EDR Contact: N/A
Data Release Frequency: No Update Planned

Other Ascertainable Records

RCRA NonGen / NLR: RCRA - Non Generators / No Longer Regulated

RCRAInfo is EPA's comprehensive information system, providing access to data supporting the Resource Conservation and Recovery Act (RCRA) of 1976 and the Hazardous and Solid Waste Amendments (HSWA) of 1984. The database includes selective information on sites which generate, transport, store, treat and/or dispose of hazardous waste as defined by the Resource Conservation and Recovery Act (RCRA). Non-Generators do not presently generate hazardous waste.

Date of Government Version: 12/14/2020
Date Data Arrived at EDR: 12/17/2020
Date Made Active in Reports: 12/22/2020
Number of Days to Update: 5

Source: Environmental Protection Agency
Telephone: (212) 637-3660
Last EDR Contact: 03/23/2021
Next Scheduled EDR Contact: 07/05/2021
Data Release Frequency: Quarterly

FUDS: Formerly Used Defense Sites

The listing includes locations of Formerly Used Defense Sites properties where the US Army Corps of Engineers is actively working or will take necessary cleanup actions.

Date of Government Version: 02/11/2021
Date Data Arrived at EDR: 02/17/2021
Date Made Active in Reports: 04/05/2021
Number of Days to Update: 47

Source: U.S. Army Corps of Engineers
Telephone: 202-528-4285
Last EDR Contact: 02/17/2021
Next Scheduled EDR Contact: 05/31/2021
Data Release Frequency: Varies

DOD: Department of Defense Sites

This data set consists of federally owned or administered lands, administered by the Department of Defense, that have any area equal to or greater than 640 acres of the United States, Puerto Rico, and the U.S. Virgin Islands.

Date of Government Version: 12/31/2005
Date Data Arrived at EDR: 11/10/2006
Date Made Active in Reports: 01/11/2007
Number of Days to Update: 62

Source: USGS
Telephone: 888-275-8747
Last EDR Contact: 04/16/2021
Next Scheduled EDR Contact: 07/26/2021
Data Release Frequency: Semi-Annually

FEDLAND: Federal and Indian Lands

Federally and Indian administrated lands of the United States. Lands included are administrated by: Army Corps of Engineers, Bureau of Reclamation, National Wild and Scenic River, National Wildlife Refuge, Public Domain Land, Wilderness, Wilderness Study Area, Wildlife Management Area, Bureau of Indian Affairs, Bureau of Land Management, Department of Justice, Forest Service, Fish and Wildlife Service, National Park Service.

Date of Government Version: 04/02/2018
Date Data Arrived at EDR: 04/11/2018
Date Made Active in Reports: 11/06/2019
Number of Days to Update: 574

Source: U.S. Geological Survey
Telephone: 888-275-8747
Last EDR Contact: 04/05/2021
Next Scheduled EDR Contact: 07/19/2021
Data Release Frequency: N/A

SCRD DRYCLEANERS: State Coalition for Remediation of Drycleaners Listing

The State Coalition for Remediation of Drycleaners was established in 1998, with support from the U.S. EPA Office of Superfund Remediation and Technology Innovation. It is comprised of representatives of states with established drycleaner remediation programs. Currently the member states are Alabama, Connecticut, Florida, Illinois, Kansas, Minnesota, Missouri, North Carolina, Oregon, South Carolina, Tennessee, Texas, and Wisconsin.

Date of Government Version: 01/01/2017
Date Data Arrived at EDR: 02/03/2017
Date Made Active in Reports: 04/07/2017
Number of Days to Update: 63

Source: Environmental Protection Agency
Telephone: 615-532-8599
Last EDR Contact: 02/09/2021
Next Scheduled EDR Contact: 05/24/2021
Data Release Frequency: Varies

US FIN ASSUR: Financial Assurance Information

All owners and operators of facilities that treat, store, or dispose of hazardous waste are required to provide proof that they will have sufficient funds to pay for the clean up, closure, and post-closure care of their facilities.

Date of Government Version: 12/14/2020
Date Data Arrived at EDR: 12/17/2020
Date Made Active in Reports: 03/12/2021
Number of Days to Update: 85

Source: Environmental Protection Agency
Telephone: 202-566-1917
Last EDR Contact: 03/23/2021
Next Scheduled EDR Contact: 07/05/2021
Data Release Frequency: Quarterly

EPA WATCH LIST: EPA WATCH LIST

EPA maintains a "Watch List" to facilitate dialogue between EPA, state and local environmental agencies on enforcement matters relating to facilities with alleged violations identified as either significant or high priority. Being on the Watch List does not mean that the facility has actually violated the law only that an investigation by EPA or a state or local environmental agency has led those organizations to allege that an unproven violation has in fact occurred. Being on the Watch List does not represent a higher level of concern regarding the alleged violations that were detected, but instead indicates cases requiring additional dialogue between EPA, state and local agencies - primarily because of the length of time the alleged violation has gone unaddressed or unresolved.

Date of Government Version: 08/30/2013
Date Data Arrived at EDR: 03/21/2014
Date Made Active in Reports: 06/17/2014
Number of Days to Update: 88

Source: Environmental Protection Agency
Telephone: 617-520-3000
Last EDR Contact: 04/30/2021
Next Scheduled EDR Contact: 08/16/2021
Data Release Frequency: Quarterly

2020 COR ACTION: 2020 Corrective Action Program List

The EPA has set ambitious goals for the RCRA Corrective Action program by creating the 2020 Corrective Action Universe. This RCRA cleanup baseline includes facilities expected to need corrective action. The 2020 universe contains a wide variety of sites. Some properties are heavily contaminated while others were contaminated but have since been cleaned up. Still others have not been fully investigated yet, and may require little or no remediation. Inclusion in the 2020 Universe does not necessarily imply failure on the part of a facility to meet its RCRA obligations.

Date of Government Version: 09/30/2017
Date Data Arrived at EDR: 05/08/2018
Date Made Active in Reports: 07/20/2018
Number of Days to Update: 73

Source: Environmental Protection Agency
Telephone: 703-308-4044
Last EDR Contact: 02/05/2021
Next Scheduled EDR Contact: 05/17/2021
Data Release Frequency: Varies

TSCA: Toxic Substances Control Act

Toxic Substances Control Act. TSCA identifies manufacturers and importers of chemical substances included on the TSCA Chemical Substance Inventory list. It includes data on the production volume of these substances by plant site.

Date of Government Version: 12/31/2016
Date Data Arrived at EDR: 06/17/2020
Date Made Active in Reports: 09/10/2020
Number of Days to Update: 85

Source: EPA
Telephone: 202-260-5521
Last EDR Contact: 03/19/2021
Next Scheduled EDR Contact: 06/28/2021
Data Release Frequency: Every 4 Years

TRIS: Toxic Chemical Release Inventory System

Toxic Release Inventory System. TRIS identifies facilities which release toxic chemicals to the air, water and land in reportable quantities under SARA Title III Section 313.

Date of Government Version: 12/31/2018
Date Data Arrived at EDR: 08/14/2020
Date Made Active in Reports: 11/04/2020
Number of Days to Update: 82

Source: EPA
Telephone: 202-566-0250
Last EDR Contact: 02/02/2021
Next Scheduled EDR Contact: 05/31/2021
Data Release Frequency: Annually

SSTS: Section 7 Tracking Systems

Section 7 of the Federal Insecticide, Fungicide and Rodenticide Act, as amended (92 Stat. 829) requires all registered pesticide-producing establishments to submit a report to the Environmental Protection Agency by March 1st each year. Each establishment must report the types and amounts of pesticides, active ingredients and devices being produced, and those having been produced and sold or distributed in the past year.

Date of Government Version: 01/20/2021
Date Data Arrived at EDR: 01/21/2021
Date Made Active in Reports: 03/22/2021
Number of Days to Update: 60

Source: EPA
Telephone: 202-564-4203
Last EDR Contact: 04/20/2021
Next Scheduled EDR Contact: 08/02/2021
Data Release Frequency: Annually

ROD: Records Of Decision

Record of Decision. ROD documents mandate a permanent remedy at an NPL (Superfund) site containing technical and health information to aid in the cleanup.

Date of Government Version: 12/30/2020
Date Data Arrived at EDR: 01/14/2021
Date Made Active in Reports: 02/18/2021
Number of Days to Update: 35

Source: EPA
Telephone: 703-416-0223
Last EDR Contact: 05/03/2021
Next Scheduled EDR Contact: 06/14/2021
Data Release Frequency: Annually

RMP: Risk Management Plans

When Congress passed the Clean Air Act Amendments of 1990, it required EPA to publish regulations and guidance for chemical accident prevention at facilities using extremely hazardous substances. The Risk Management Program Rule (RMP Rule) was written to implement Section 112(r) of these amendments. The rule, which built upon existing industry codes and standards, requires companies of all sizes that use certain flammable and toxic substances to develop a Risk Management Program, which includes a(n): Hazard assessment that details the potential effects of an accidental release, an accident history of the last five years, and an evaluation of worst-case and alternative accidental releases; Prevention program that includes safety precautions and maintenance, monitoring, and employee training measures; and Emergency response program that spells out emergency health care, employee training measures and procedures for informing the public and response agencies (e.g the fire department) should an accident occur.

Date of Government Version: 11/02/2020
Date Data Arrived at EDR: 11/12/2020
Date Made Active in Reports: 01/25/2021
Number of Days to Update: 74

Source: Environmental Protection Agency
Telephone: 202-564-8600
Last EDR Contact: 04/19/2021
Next Scheduled EDR Contact: 08/02/2021
Data Release Frequency: Varies

RAATS: RCRA Administrative Action Tracking System

RCRA Administration Action Tracking System. RAATS contains records based on enforcement actions issued under RCRA pertaining to major violators and includes administrative and civil actions brought by the EPA. For administration actions after September 30, 1995, data entry in the RAATS database was discontinued. EPA will retain a copy of the database for historical records. It was necessary to terminate RAATS because a decrease in agency resources made it impossible to continue to update the information contained in the database.

Date of Government Version: 04/17/1995
Date Data Arrived at EDR: 07/03/1995
Date Made Active in Reports: 08/07/1995
Number of Days to Update: 35

Source: EPA
Telephone: 202-564-4104
Last EDR Contact: 06/02/2008
Next Scheduled EDR Contact: 09/01/2008
Data Release Frequency: No Update Planned

PRP: Potentially Responsible Parties

A listing of verified Potentially Responsible Parties

Date of Government Version: 12/30/2020
Date Data Arrived at EDR: 01/14/2021
Date Made Active in Reports: 03/05/2021
Number of Days to Update: 50

Source: EPA
Telephone: 202-564-6023
Last EDR Contact: 05/03/2021
Next Scheduled EDR Contact: 08/16/2021
Data Release Frequency: Quarterly

PADS: PCB Activity Database System

PCB Activity Database. PADS Identifies generators, transporters, commercial storers and/or brokers and disposers of PCB's who are required to notify the EPA of such activities.

Date of Government Version: 11/19/2020
Date Data Arrived at EDR: 01/08/2021
Date Made Active in Reports: 03/22/2021
Number of Days to Update: 73

Source: EPA
Telephone: 202-566-0500
Last EDR Contact: 04/09/2021
Next Scheduled EDR Contact: 07/19/2021
Data Release Frequency: Annually

ICIS: Integrated Compliance Information System

The Integrated Compliance Information System (ICIS) supports the information needs of the national enforcement and compliance program as well as the unique needs of the National Pollutant Discharge Elimination System (NPDES) program.

Date of Government Version: 11/18/2016
Date Data Arrived at EDR: 11/23/2016
Date Made Active in Reports: 02/10/2017
Number of Days to Update: 79

Source: Environmental Protection Agency
Telephone: 202-564-2501
Last EDR Contact: 03/31/2021
Next Scheduled EDR Contact: 07/19/2021
Data Release Frequency: Quarterly

GOVERNMENT RECORDS SEARCHED / DATA CURRENCY TRACKING

FTTS: FIFRA/ TSCA Tracking System - FIFRA (Federal Insecticide, Fungicide, & Rodenticide Act)/TSCA (Toxic Substances Control Act)
FTTS tracks administrative cases and pesticide enforcement actions and compliance activities related to FIFRA, TSCA and EPCRA (Emergency Planning and Community Right-to-Know Act). To maintain currency, EDR contacts the Agency on a quarterly basis.

Date of Government Version: 04/09/2009
Date Data Arrived at EDR: 04/16/2009
Date Made Active in Reports: 05/11/2009
Number of Days to Update: 25
Source: EPA/Office of Prevention, Pesticides and Toxic Substances
Telephone: 202-566-1667
Last EDR Contact: 08/18/2017
Next Scheduled EDR Contact: 12/04/2017
Data Release Frequency: No Update Planned

FTTS INSP: FIFRA/ TSCA Tracking System - FIFRA (Federal Insecticide, Fungicide, & Rodenticide Act)/TSCA (Toxic Substances Control Act)
A listing of FIFRA/TSCA Tracking System (FTTS) inspections and enforcements.

Date of Government Version: 04/09/2009
Date Data Arrived at EDR: 04/16/2009
Date Made Active in Reports: 05/11/2009
Number of Days to Update: 25
Source: EPA
Telephone: 202-566-1667
Last EDR Contact: 08/18/2017
Next Scheduled EDR Contact: 12/04/2017
Data Release Frequency: No Update Planned

MLTS: Material Licensing Tracking System
MLTS is maintained by the Nuclear Regulatory Commission and contains a list of approximately 8,100 sites which possess or use radioactive materials and which are subject to NRC licensing requirements. To maintain currency, EDR contacts the Agency on a quarterly basis.

Date of Government Version: 08/05/2020
Date Data Arrived at EDR: 08/10/2020
Date Made Active in Reports: 10/08/2020
Number of Days to Update: 59
Source: Nuclear Regulatory Commission
Telephone: 301-415-7169
Last EDR Contact: 04/16/2021
Next Scheduled EDR Contact: 08/02/2021
Data Release Frequency: Quarterly

COAL ASH DOE: Steam-Electric Plant Operation Data
A listing of power plants that store ash in surface ponds.

Date of Government Version: 12/31/2019
Date Data Arrived at EDR: 12/01/2020
Date Made Active in Reports: 02/09/2021
Number of Days to Update: 70
Source: Department of Energy
Telephone: 202-586-8719
Last EDR Contact: 03/05/2021
Next Scheduled EDR Contact: 06/14/2021
Data Release Frequency: Varies

COAL ASH EPA: Coal Combustion Residues Surface Impoundments List
A listing of coal combustion residues surface impoundments with high hazard potential ratings.

Date of Government Version: 01/12/2017
Date Data Arrived at EDR: 03/05/2019
Date Made Active in Reports: 11/11/2019
Number of Days to Update: 251
Source: Environmental Protection Agency
Telephone: N/A
Last EDR Contact: 03/02/2021
Next Scheduled EDR Contact: 06/14/2021
Data Release Frequency: Varies

PCB TRANSFORMER: PCB Transformer Registration Database
The database of PCB transformer registrations that includes all PCB registration submittals.

Date of Government Version: 09/13/2019
Date Data Arrived at EDR: 11/06/2019
Date Made Active in Reports: 02/10/2020
Number of Days to Update: 96
Source: Environmental Protection Agency
Telephone: 202-566-0517
Last EDR Contact: 02/05/2021
Next Scheduled EDR Contact: 05/17/2021
Data Release Frequency: Varies

RADINFO: Radiation Information Database
The Radiation Information Database (RADINFO) contains information about facilities that are regulated by U.S. Environmental Protection Agency (EPA) regulations for radiation and radioactivity.

Date of Government Version: 07/01/2019
Date Data Arrived at EDR: 07/01/2019
Date Made Active in Reports: 09/23/2019
Number of Days to Update: 84

Source: Environmental Protection Agency
Telephone: 202-343-9775
Last EDR Contact: 03/25/2021
Next Scheduled EDR Contact: 07/12/2021
Data Release Frequency: Quarterly

HIST FTTS: FIFRA/TSCA Tracking System Administrative Case Listing

A complete administrative case listing from the FIFRA/TSCA Tracking System (FTTS) for all ten EPA regions. The information was obtained from the National Compliance Database (NCDB). NCDB supports the implementation of FIFRA (Federal Insecticide, Fungicide, and Rodenticide Act) and TSCA (Toxic Substances Control Act). Some EPA regions are now closing out records. Because of that, and the fact that some EPA regions are not providing EPA Headquarters with updated records, it was decided to create a HIST FTTS database. It included records that may not be included in the newer FTTS database updates. This database is no longer updated.

Date of Government Version: 10/19/2006
Date Data Arrived at EDR: 03/01/2007
Date Made Active in Reports: 04/10/2007
Number of Days to Update: 40

Source: Environmental Protection Agency
Telephone: 202-564-2501
Last EDR Contact: 12/17/2007
Next Scheduled EDR Contact: 03/17/2008
Data Release Frequency: No Update Planned

HIST FTTS INSP: FIFRA/TSCA Tracking System Inspection & Enforcement Case Listing

A complete inspection and enforcement case listing from the FIFRA/TSCA Tracking System (FTTS) for all ten EPA regions. The information was obtained from the National Compliance Database (NCDB). NCDB supports the implementation of FIFRA (Federal Insecticide, Fungicide, and Rodenticide Act) and TSCA (Toxic Substances Control Act). Some EPA regions are now closing out records. Because of that, and the fact that some EPA regions are not providing EPA Headquarters with updated records, it was decided to create a HIST FTTS database. It included records that may not be included in the newer FTTS database updates. This database is no longer updated.

Date of Government Version: 10/19/2006
Date Data Arrived at EDR: 03/01/2007
Date Made Active in Reports: 04/10/2007
Number of Days to Update: 40

Source: Environmental Protection Agency
Telephone: 202-564-2501
Last EDR Contact: 12/17/2008
Next Scheduled EDR Contact: 03/17/2008
Data Release Frequency: No Update Planned

DOT OPS: Incident and Accident Data

Department of Transporation, Office of Pipeline Safety Incident and Accident data.

Date of Government Version: 01/02/2020
Date Data Arrived at EDR: 01/28/2020
Date Made Active in Reports: 04/17/2020
Number of Days to Update: 80

Source: Department of Transporation, Office of Pipeline Safety
Telephone: 202-366-4595
Last EDR Contact: 04/27/2021
Next Scheduled EDR Contact: 08/09/2021
Data Release Frequency: Quarterly

CONSENT: Superfund (CERCLA) Consent Decrees

Major legal settlements that establish responsibility and standards for cleanup at NPL (Superfund) sites. Released periodically by United States District Courts after settlement by parties to litigation matters.

Date of Government Version: 12/31/2020
Date Data Arrived at EDR: 01/13/2021
Date Made Active in Reports: 03/22/2021
Number of Days to Update: 68

Source: Department of Justice, Consent Decree Library
Telephone: Varies
Last EDR Contact: 04/05/2021
Next Scheduled EDR Contact: 07/19/2021
Data Release Frequency: Varies

BRS: Biennial Reporting System

The Biennial Reporting System is a national system administered by the EPA that collects data on the generation and management of hazardous waste. BRS captures detailed data from two groups: Large Quantity Generators (LQG) and Treatment, Storage, and Disposal Facilities.

Date of Government Version: 12/31/2017
Date Data Arrived at EDR: 06/22/2020
Date Made Active in Reports: 11/20/2020
Number of Days to Update: 151

Source: EPA/NTIS
Telephone: 800-424-9346
Last EDR Contact: 03/23/2021
Next Scheduled EDR Contact: 07/05/2021
Data Release Frequency: Biennially

INDIAN RESERV: Indian Reservations

This map layer portrays Indian administered lands of the United States that have any area equal to or greater than 640 acres.

Date of Government Version: 12/31/2014
Date Data Arrived at EDR: 07/14/2015
Date Made Active in Reports: 01/10/2017
Number of Days to Update: 546

Source: USGS
Telephone: 202-208-3710
Last EDR Contact: 04/06/2021
Next Scheduled EDR Contact: 07/19/2021
Data Release Frequency: Semi-Annually

FUSRAP: Formerly Utilized Sites Remedial Action Program

DOE established the Formerly Utilized Sites Remedial Action Program (FUSRAP) in 1974 to remediate sites where radioactive contamination remained from Manhattan Project and early U.S. Atomic Energy Commission (AEC) operations.

Date of Government Version: 08/08/2017
Date Data Arrived at EDR: 09/11/2018
Date Made Active in Reports: 09/14/2018
Number of Days to Update: 3

Source: Department of Energy
Telephone: 202-586-3559
Last EDR Contact: 04/28/2021
Next Scheduled EDR Contact: 08/16/2021
Data Release Frequency: Varies

UMTRA: Uranium Mill Tailings Sites

Uranium ore was mined by private companies for federal government use in national defense programs. When the mills shut down, large piles of the sand-like material (mill tailings) remain after uranium has been extracted from the ore. Levels of human exposure to radioactive materials from the piles are low; however, in some cases tailings were used as construction materials before the potential health hazards of the tailings were recognized.

Date of Government Version: 08/30/2019
Date Data Arrived at EDR: 11/15/2019
Date Made Active in Reports: 01/28/2020
Number of Days to Update: 74

Source: Department of Energy
Telephone: 505-845-0011
Last EDR Contact: 02/18/2021
Next Scheduled EDR Contact: 05/31/2021
Data Release Frequency: Varies

LEAD SMELTER 1: Lead Smelter Sites

A listing of former lead smelter site locations.

Date of Government Version: 12/30/2020
Date Data Arrived at EDR: 01/14/2021
Date Made Active in Reports: 02/09/2021
Number of Days to Update: 26

Source: Environmental Protection Agency
Telephone: 703-603-8787
Last EDR Contact: 05/03/2021
Next Scheduled EDR Contact: 07/12/2021
Data Release Frequency: Varies

LEAD SMELTER 2: Lead Smelter Sites

A list of several hundred sites in the U.S. where secondary lead smelting was done from 1931and 1964. These sites may pose a threat to public health through ingestion or inhalation of contaminated soil or dust

Date of Government Version: 04/05/2001
Date Data Arrived at EDR: 10/27/2010
Date Made Active in Reports: 12/02/2010
Number of Days to Update: 36

Source: American Journal of Public Health
Telephone: 703-305-6451
Last EDR Contact: 12/02/2009
Next Scheduled EDR Contact: N/A
Data Release Frequency: No Update Planned

US AIRS (AFS): Aerometric Information Retrieval System Facility Subsystem (AFS)

The database is a sub-system of Aerometric Information Retrieval System (AIRS). AFS contains compliance data on air pollution point sources regulated by the U.S. EPA and/or state and local air regulatory agencies. This information comes from source reports by various stationary sources of air pollution, such as electric power plants, steel mills, factories, and universities, and provides information about the air pollutants they produce. Action, air program, air program pollutant, and general level plant data. It is used to track emissions and compliance data from industrial plants.

Date of Government Version: 10/12/2016
Date Data Arrived at EDR: 10/26/2016
Date Made Active in Reports: 02/03/2017
Number of Days to Update: 100

Source: EPA
Telephone: 202-564-2496
Last EDR Contact: 09/26/2017
Next Scheduled EDR Contact: 01/08/2018
Data Release Frequency: Annually

US AIRS MINOR: Air Facility System Data
A listing of minor source facilities.

Date of Government Version: 10/12/2016
Date Data Arrived at EDR: 10/26/2016
Date Made Active in Reports: 02/03/2017
Number of Days to Update: 100

Source: EPA
Telephone: 202-564-2496
Last EDR Contact: 09/26/2017
Next Scheduled EDR Contact: 01/08/2018
Data Release Frequency: Annually

MINES VIOLATIONS: MSHA Violation Assessment Data
Mines violation and assessment information. Department of Labor, Mine Safety & Health Administration.

Date of Government Version: 11/24/2020
Date Data Arrived at EDR: 11/30/2020
Date Made Active in Reports: 01/25/2021
Number of Days to Update: 56

Source: DOL, Mine Safety & Health Admi
Telephone: 202-693-9424
Last EDR Contact: 03/01/2021
Next Scheduled EDR Contact: 06/14/2021
Data Release Frequency: Quarterly

US MINES: Mines Master Index File
Contains all mine identification numbers issued for mines active or opened since 1971. The data also includes violation information.

Date of Government Version: 11/03/2020
Date Data Arrived at EDR: 11/23/2020
Date Made Active in Reports: 01/25/2021
Number of Days to Update: 63

Source: Department of Labor, Mine Safety and Health Administration
Telephone: 303-231-5959
Last EDR Contact: 02/24/2021
Next Scheduled EDR Contact: 06/06/2021
Data Release Frequency: Semi-Annually

US MINES 2: Ferrous and Nonferrous Metal Mines Database Listing
This map layer includes ferrous (ferrous metal mines are facilities that extract ferrous metals, such as iron ore or molybdenum) and nonferrous (Nonferrous metal mines are facilities that extract nonferrous metals, such as gold, silver, copper, zinc, and lead) metal mines in the United States.

Date of Government Version: 05/06/2020
Date Data Arrived at EDR: 05/27/2020
Date Made Active in Reports: 08/13/2020
Number of Days to Update: 78

Source: USGS
Telephone: 703-648-7709
Last EDR Contact: 02/26/2021
Next Scheduled EDR Contact: 06/06/2021
Data Release Frequency: Varies

US MINES 3: Active Mines & Mineral Plants Database Listing
Active Mines and Mineral Processing Plant operations for commodities monitored by the Minerals Information Team of the USGS.

Date of Government Version: 04/14/2011
Date Data Arrived at EDR: 06/08/2011
Date Made Active in Reports: 09/13/2011
Number of Days to Update: 97

Source: USGS
Telephone: 703-648-7709
Last EDR Contact: 02/26/2021
Next Scheduled EDR Contact: 06/06/2021
Data Release Frequency: Varies

ABANDONED MINES: Abandoned Mines
An inventory of land and water impacted by past mining (primarily coal mining) is maintained by OSMRE to provide information needed to implement the Surface Mining Control and Reclamation Act of 1977 (SMCRA). The inventory contains information on the location, type, and extent of AML impacts, as well as, information on the cost associated with the reclamation of those problems. The inventory is based upon field surveys by State, Tribal, and OSMRE program officials. It is dynamic to the extent that it is modified as new problems are identified and existing problems are reclaimed.

Date of Government Version: 12/11/2020
Date Data Arrived at EDR: 12/11/2020
Date Made Active in Reports: 03/02/2021
Number of Days to Update: 81
Source: Department of Interior
Telephone: 202-208-2609
Last EDR Contact: 03/10/2021
Next Scheduled EDR Contact: 06/21/2021
Data Release Frequency: Quarterly

FINDS: Facility Index System/Facility Registry System

Facility Index System. FINDS contains both facility information and 'pointers' to other sources that contain more detail. EDR includes the following FINDS databases in this report: PCS (Permit Compliance System), AIRS (Aerometric Information Retrieval System), DOCKET (Enforcement Docket used to manage and track information on civil judicial enforcement cases for all environmental statutes), FURS (Federal Underground Injection Control), C-DOCKET (Criminal Docket System used to track criminal enforcement actions for all environmental statutes), FFIS (Federal Facilities Information System), STATE (State Environmental Laws and Statutes), and PADS (PCB Activity Data System).

Date of Government Version: 02/03/2021
Date Data Arrived at EDR: 03/03/2021
Date Made Active in Reports: 04/05/2021
Number of Days to Update: 33
Source: EPA
Telephone: (212) 637-3000
Last EDR Contact: 03/03/2021
Next Scheduled EDR Contact: 06/14/2021
Data Release Frequency: Quarterly

ECHO: Enforcement & Compliance History Information

ECHO provides integrated compliance and enforcement information for about 800,000 regulated facilities nationwide.

Date of Government Version: 01/02/2021
Date Data Arrived at EDR: 01/08/2021
Date Made Active in Reports: 03/22/2021
Number of Days to Update: 73
Source: Environmental Protection Agency
Telephone: 202-564-2280
Last EDR Contact: 04/06/2021
Next Scheduled EDR Contact: 07/19/2021
Data Release Frequency: Quarterly

DOCKET HWC: Hazardous Waste Compliance Docket Listing

A complete list of the Federal Agency Hazardous Waste Compliance Docket Facilities.

Date of Government Version: 11/03/2020
Date Data Arrived at EDR: 11/17/2020
Date Made Active in Reports: 02/09/2021
Number of Days to Update: 84
Source: Environmental Protection Agency
Telephone: 202-564-0527
Last EDR Contact: 02/26/2021
Next Scheduled EDR Contact: 06/06/2021
Data Release Frequency: Varies

UXO: Unexploded Ordnance Sites

A listing of unexploded ordnance site locations

Date of Government Version: 12/31/2018
Date Data Arrived at EDR: 07/02/2020
Date Made Active in Reports: 09/17/2020
Number of Days to Update: 77
Source: Department of Defense
Telephone: 703-704-1564
Last EDR Contact: 04/13/2021
Next Scheduled EDR Contact: 07/26/2021
Data Release Frequency: Varies

FUELS PROGRAM: EPA Fuels Program Registered Listing

This listing includes facilities that are registered under the Part 80 (Code of Federal Regulations) EPA Fuels Programs. All companies now are required to submit new and updated registrations.

Date of Government Version: 02/17/2021
Date Data Arrived at EDR: 02/17/2021
Date Made Active in Reports: 03/22/2021
Number of Days to Update: 33
Source: EPA
Telephone: 800-385-6164
Last EDR Contact: 02/17/2021
Next Scheduled EDR Contact: 05/31/2021
Data Release Frequency: Quarterly

AIRS: Emissions Inventory Listing

An emission inventory is an estimate of air pollutant emissions in a given area. Emission inventories are fundamental building blocks used to develop air quality control strategies on a local, regional and national level. Emission inventories are also used to estimate the progress of an air quality program.

Date of Government Version: 11/05/2020
Date Data Arrived at EDR: 11/06/2020
Date Made Active in Reports: 01/27/2021
Number of Days to Update: 82

Source: Department of Environmental Protection
Telephone: 609-984-5483
Last EDR Contact: 04/22/2021
Next Scheduled EDR Contact: 08/09/2021
Data Release Frequency: Varies

CHROME: Chromate Chemical Production Waste Sites
Known chromate chemical production waste sites.

Date of Government Version: 07/02/2013
Date Data Arrived at EDR: 02/07/2017
Date Made Active in Reports: 07/27/2017
Number of Days to Update: 170

Source: Department of Environmental Protection
Telephone: 609-984-4071
Last EDR Contact: 02/05/2021
Next Scheduled EDR Contact: 05/17/2021
Data Release Frequency: Varies

COAL ASH: Coal Ash Listing
Coal combustion survey ash listing.

Date of Government Version: 05/10/2010
Date Data Arrived at EDR: 05/12/2010
Date Made Active in Reports: 06/28/2010
Number of Days to Update: 47

Source: Department of Environmental Protection
Telephone: 609-984-6985
Last EDR Contact: 04/22/2021
Next Scheduled EDR Contact: 08/09/2021
Data Release Frequency: Varies

DRYCLEANERS: Drycleaner List
A listing of registered drycleaners.

Date of Government Version: 01/14/2021
Date Data Arrived at EDR: 02/17/2021
Date Made Active in Reports: 03/03/2021
Number of Days to Update: 14

Source: Department of Environmental Protection
Telephone: 609-292-2795
Last EDR Contact: 04/28/2021
Next Scheduled EDR Contact: 08/16/2021
Data Release Frequency: Varies

Financial Assurance: Financial Assurance Information Listing
Financial Assurance information.

Date of Government Version: 11/30/2020
Date Data Arrived at EDR: 12/02/2020
Date Made Active in Reports: 12/08/2020
Number of Days to Update: 6

Source: Department of Environmental Protection
Telephone: 609-341-3121
Last EDR Contact: 02/16/2021
Next Scheduled EDR Contact: 05/31/2021
Data Release Frequency: Semi-Annually

GW CONTAM AREAS: Groundwater Contamination Areas
This data identifies those sites where groundwater contamination has been identified and, where appropriate, the NJDEP has established a Classification Exception Area (CEA). CEAs are institutional controls in geographically defined areas within which the New Jersey Ground Water Quality Standards (NJGWQS) for specific contaminants have been exceeded. When a CEA is designated for an area, the constituent standards and designated aquifer uses are suspended for the term of the CEA. This data layer contains information about areas in the state which are specified as the Currently Known Extent (CKE) of ground water pollution. CKE areas are geographically defined areas within which the local ground water resources are known to be compromised because the water quality exceeds drinking water and ground water quality standards for specific contaminants.

Date of Government Version: 04/17/2019
Date Data Arrived at EDR: 05/24/2019
Date Made Active in Reports: 07/17/2019
Number of Days to Update: 54

Source: Department of Environmental Protection
Telephone: 609-777-0672
Last EDR Contact: 02/17/2021
Next Scheduled EDR Contact: 05/31/2021
Data Release Frequency: Varies

HIST MAJOR FACILITIES: List of Major Facilities
Major facilities means all facilities, located on one or more contiguous or adjacent properties owned or operated by the same person, having total combined storage capacity of 20,000 gallons or more for hazardous substances other than petroleum or petroleum products, or 200,000 gallons or more for hazardous substances of all kinds. This file contains detail information that is no longer available by the Department of Environmental Protection due to security concerns.

Date of Government Version: 01/02/2002
Date Data Arrived at EDR: 01/11/2006
Date Made Active in Reports: 01/11/2006
Number of Days to Update: 0

Source: Department of Environmental Protection
Telephone: 609-633-7476
Last EDR Contact: 02/02/2009
Next Scheduled EDR Contact: 05/04/2009
Data Release Frequency: No Update Planned

ISRA: ISRA Database

The ISRA process begins with determining if the Act applies to your type of business and transaction. The provisions of ISRA only apply to industrial establishments. What is an industrial establishment? The term "industrial establishment" refers to the type of business operations and transactions that would subject a facility to review under ISRA. An industrial establishment must meet each of the following three criteria: The place of business or real property at which such business is conducted, having a North American Industry Classification System (NAICS) code listed in N.J.A.C. 7:26 B - Appendix C subject to the specified exceptions and limitations. The place of business must have been engaged in operations on or after December 31, 1983; and The place of business must involve the generation, manufacture, refining, transportation, treatment, storage, handling, or disposal of hazardous substances or hazardous wastes.

Date of Government Version: 11/19/2020
Date Data Arrived at EDR: 12/14/2020
Date Made Active in Reports: 03/04/2021
Number of Days to Update: 80

Source: Department of Environmental Protection
Telephone: 609-984-3081
Last EDR Contact: 03/15/2021
Next Scheduled EDR Contact: 06/28/2021
Data Release Frequency: Quarterly

NJ MANIFEST: Manifest Information

Hazardous waste manifest information.

Date of Government Version: 12/31/2018
Date Data Arrived at EDR: 04/10/2019
Date Made Active in Reports: 05/16/2019
Number of Days to Update: 36

Source: Department of Environmental Protection
Telephone: N/A
Last EDR Contact: 04/09/2021
Next Scheduled EDR Contact: 07/19/2021
Data Release Frequency: Annually

NJPDES: New Jersey Pollutant Discharge Elimination System Dischargers

The NJPDES contains the names, addresses and other information of all permitted New Jersey Pollutant Discharge Elimination Sytem dischargers.

Date of Government Version: 11/01/2020
Date Data Arrived at EDR: 11/30/2020
Date Made Active in Reports: 02/16/2021
Number of Days to Update: 78

Source: Department of Environmental Protection
Telephone: 609-984-4428
Last EDR Contact: 02/24/2021
Next Scheduled EDR Contact: 06/06/2021
Data Release Frequency: Varies

UIC: Underground Injection Wells Database

A listing of underground injection well locations. The UIC Program is responsible for regulating the construction, operation, permitting, and closure of injection wells that place fluids underground for storage or disposal.

Date of Government Version: 01/09/2009
Date Data Arrived at EDR: 02/25/2009
Date Made Active in Reports: 03/11/2009
Number of Days to Update: 14

Source: Department of Environmental Protection
Telephone: 609-292-0407
Last EDR Contact: 04/22/2021
Next Scheduled EDR Contact: 08/09/2021
Data Release Frequency: Varies

PCS: Permit Compliance System

PCS is a computerized management information system that contains data on National Pollutant Discharge Elimination System (NPDES) permit holding facilities. PCS tracks the permit, compliance, and enforcement status of NPDES facilities.

Date of Government Version: 07/14/2011
Date Data Arrived at EDR: 08/05/2011
Date Made Active in Reports: 09/29/2011
Number of Days to Update: 55

Source: EPA, Office of Water
Telephone: 202-564-2496
Last EDR Contact: 03/31/2021
Next Scheduled EDR Contact: 07/19/2021
Data Release Frequency: Semi-Annually

PCS INACTIVE: Listing of Inactive PCS Permits
An inactive permit is a facility that has shut down or is no longer discharging.

Date of Government Version: 11/05/2014
Date Data Arrived at EDR: 01/06/2015
Date Made Active in Reports: 05/06/2015
Number of Days to Update: 120
Source: EPA
Telephone: 202-564-2496
Last EDR Contact: 03/31/2021
Next Scheduled EDR Contact: 07/19/2021
Data Release Frequency: Semi-Annually

PCS ENF: Enforcement data
No description is available for this data

Date of Government Version: 12/31/2014
Date Data Arrived at EDR: 02/05/2015
Date Made Active in Reports: 03/06/2015
Number of Days to Update: 29
Source: EPA
Telephone: 202-564-2497
Last EDR Contact: 03/31/2021
Next Scheduled EDR Contact: 07/19/2021
Data Release Frequency: Varies

MINES MRDS: Mineral Resources Data System
Mineral Resources Data System

Date of Government Version: 04/06/2018
Date Data Arrived at EDR: 10/21/2019
Date Made Active in Reports: 10/24/2019
Number of Days to Update: 3
Source: USGS
Telephone: 703-648-6533
Last EDR Contact: 02/26/2021
Next Scheduled EDR Contact: 09/10/2018
Data Release Frequency: Varies

EDR HIGH RISK HISTORICAL RECORDS

EDR Exclusive Records

EDR MGP: EDR Proprietary Manufactured Gas Plants
The EDR Proprietary Manufactured Gas Plant Database includes records of coal gas plants (manufactured gas plants) compiled by EDR's researchers. Manufactured gas sites were used in the United States from the 1800's to 1950's to produce a gas that could be distributed and used as fuel. These plants used whale oil, rosin, coal, or a mixture of coal, oil, and water that also produced a significant amount of waste. Many of the byproducts of the gas production, such as coal tar (oily waste containing volatile and non-volatile chemicals), sludges, oils and other compounds are potentially hazardous to human health and the environment. The byproduct from this process was frequently disposed of directly at the plant site and can remain or spread slowly, serving as a continuous source of soil and groundwater contamination.

Date of Government Version: N/A
Date Data Arrived at EDR: N/A
Date Made Active in Reports: N/A
Number of Days to Update: N/A
Source: EDR, Inc.
Telephone: N/A
Last EDR Contact: N/A
Next Scheduled EDR Contact: N/A
Data Release Frequency: No Update Planned

EDR Hist Auto: EDR Exclusive Historical Auto Stations
EDR has searched selected national collections of business directories and has collected listings of potential gas station/filling station/service station sites that were available to EDR researchers. EDR's review was limited to those categories of sources that might, in EDR's opinion, include gas station/filling station/service station establishments. The categories reviewed included, but were not limited to gas, gas station, gasoline station, filling station, auto, automobile repair, auto service station, service station, etc. This database falls within a category of information EDR classifies as "High Risk Historical Records", or HRHR. EDR's HRHR effort presents unique and sometimes proprietary data about past sites and operations that typically create environmental concerns, but may not show up in current government records searches.

Date of Government Version: N/A
Date Data Arrived at EDR: N/A
Date Made Active in Reports: N/A
Number of Days to Update: N/A
Source: EDR, Inc.
Telephone: N/A
Last EDR Contact: N/A
Next Scheduled EDR Contact: N/A
Data Release Frequency: Varies

EDR Hist Cleaner: EDR Exclusive Historical Cleaners

EDR has searched selected national collections of business directories and has collected listings of potential dry cleaner sites that were available to EDR researchers. EDR's review was limited to those categories of sources that might, in EDR's opinion, include dry cleaning establishments. The categories reviewed included, but were not limited to dry cleaners, cleaners, laundry, laundromat, cleaning/laundry, wash & dry etc. This database falls within a category of information EDR classifies as "High Risk Historical Records", or HRHR. EDR's HRHR effort presents unique and sometimes proprietary data about past sites and operations that typically create environmental concerns, but may not show up in current government records searches.

Date of Government Version: N/A
Date Data Arrived at EDR: N/A
Date Made Active in Reports: N/A
Number of Days to Update: N/A

Source: EDR, Inc.
Telephone: N/A
Last EDR Contact: N/A
Next Scheduled EDR Contact: N/A
Data Release Frequency: Varies

EDR RECOVERED GOVERNMENT ARCHIVES

Exclusive Recovered Govt. Archives

RGA HWS: Recovered Government Archive State Hazardous Waste Facilities List

The EDR Recovered Government Archive State Hazardous Waste database provides a list of SHWS incidents derived from historical databases and includes many records that no longer appear in current government lists. Compiled from Records formerly available from the New Jersey Department of Environmental Protection in New Jersey.

Date of Government Version: N/A
Date Data Arrived at EDR: 07/01/2013
Date Made Active in Reports: 12/24/2013
Number of Days to Update: 176

Source: New Jersey Department of Environmental Protection
Telephone: N/A
Last EDR Contact: 06/01/2012
Next Scheduled EDR Contact: N/A
Data Release Frequency: Varies

RGA LF: Recovered Government Archive Solid Waste Facilities List

The EDR Recovered Government Archive Landfill database provides a list of landfills derived from historical databases and includes many records that no longer appear in current government lists. Compiled from Records formerly available from the New Jersey Department of Environmental Protection in New Jersey.

Date of Government Version: N/A
Date Data Arrived at EDR: 07/01/2013
Date Made Active in Reports: 01/10/2014
Number of Days to Update: 193

Source: New Jersey Department of Environmental Protection
Telephone: N/A
Last EDR Contact: 06/01/2012
Next Scheduled EDR Contact: N/A
Data Release Frequency: Varies

RGA LUST: Recovered Government Archive Leaking Underground Storage Tank

The EDR Recovered Government Archive Leaking Underground Storage Tank database provides a list of LUST incidents derived from historical databases and includes many records that no longer appear in current government lists. Compiled from Records formerly available from the New Jersey Department of Environmental Protection in New Jersey.

Date of Government Version: N/A
Date Data Arrived at EDR: 07/01/2013
Date Made Active in Reports: 12/24/2013
Number of Days to Update: 176

Source: New Jersey Department of Environmental Protection
Telephone: N/A
Last EDR Contact: 06/01/2012
Next Scheduled EDR Contact: N/A
Data Release Frequency: Varies

OTHER DATABASE(S)

Depending on the geographic area covered by this report, the data provided in these specialty databases may or may not be complete. For example, the existence of wetlands information data in a specific report does not mean that all wetlands in the area covered by the report are included. Moreover, the absence of any reported wetlands information does not necessarily mean that wetlands do not exist in the area covered by the report.

CT MANIFEST: Hazardous Waste Manifest Data

Facility and manifest data. Manifest is a document that lists and tracks hazardous waste from the generator through transporters to a tsd facility.

Date of Government Version: 08/10/2020
Date Data Arrived at EDR: 10/20/2020
Date Made Active in Reports: 11/02/2020
Number of Days to Update: 13

Source: Department of Energy & Environmental Protection
Telephone: 860-424-3375
Last EDR Contact: 02/12/2021
Next Scheduled EDR Contact: 05/24/2021
Data Release Frequency: No Update Planned

NY MANIFEST: Facility and Manifest Data

Manifest is a document that lists and tracks hazardous waste from the generator through transporters to a TSD facility.

Date of Government Version: 01/01/2019
Date Data Arrived at EDR: 04/29/2020
Date Made Active in Reports: 07/10/2020
Number of Days to Update: 72

Source: Department of Environmental Conservation
Telephone: 518-402-8651
Last EDR Contact: 04/30/2021
Next Scheduled EDR Contact: 08/09/2021
Data Release Frequency: Quarterly

PA MANIFEST: Manifest Information

Hazardous waste manifest information.

Date of Government Version: 06/30/2018
Date Data Arrived at EDR: 07/19/2019
Date Made Active in Reports: 09/10/2019
Number of Days to Update: 53

Source: Department of Environmental Protection
Telephone: 717-783-8990
Last EDR Contact: 04/09/2021
Next Scheduled EDR Contact: 07/26/2021
Data Release Frequency: Annually

RI MANIFEST: Manifest information

Hazardous waste manifest information

Date of Government Version: 12/31/2019
Date Data Arrived at EDR: 02/11/2021
Date Made Active in Reports: 02/24/2021
Number of Days to Update: 13

Source: Department of Environmental Management
Telephone: 401-222-2797
Last EDR Contact: 02/09/2021
Next Scheduled EDR Contact: 05/31/2021
Data Release Frequency: Annually

VT MANIFEST: Hazardous Waste Manifest Data

Hazardous waste manifest information.

Date of Government Version: 10/28/2019
Date Data Arrived at EDR: 10/29/2019
Date Made Active in Reports: 01/09/2020
Number of Days to Update: 72

Source: Department of Environmental Conservation
Telephone: 802-241-3443
Last EDR Contact: 04/12/2021
Next Scheduled EDR Contact: 07/26/2021
Data Release Frequency: Annually

WI MANIFEST: Manifest Information

Hazardous waste manifest information.

Date of Government Version: 05/31/2018
Date Data Arrived at EDR: 06/19/2019
Date Made Active in Reports: 09/03/2019
Number of Days to Update: 76

Source: Department of Natural Resources
Telephone: N/A
Last EDR Contact: 03/08/2021
Next Scheduled EDR Contact: 06/21/2021
Data Release Frequency: Annually

Oil/Gas Pipelines

Source: Endeavor Business Media

Petroleum Bundle (Crude Oil, Refined Products, Petrochemicals, Gas Liquids (LPG/NGL), and Specialty Gases (Miscellaneous)) N = Natural Gas Bundle (Natural Gas, Gas Liquids (LPG/NGL), and Specialty Gases (Miscellaneous)). This map includes information copyrighted by Endeavor Business Media. This information is provided on a best effort basis and Endeavor Business Media does not guarantee its accuracy nor warrant its fitness for any particular purpose. Such information has been reprinted with the permission of Endeavor Business Media.

Electric Power Transmission Line Data

Source: Endeavor Business Media

This map includes information copyrighted by Endeavor Business Media. This information is provided on a best effort basis and Endeavor Business Media does not guarantee its accuracy nor warrant its fitness for any particular purpose. Such information has been reprinted with the permission of Endeavor Business Media.

GOVERNMENT RECORDS SEARCHED / DATA CURRENCY TRACKING

Sensitive Receptors: There are individuals deemed sensitive receptors due to their fragile immune systems and special sensitivity to environmental discharges. These sensitive receptors typically include the elderly, the sick, and children. While the location of all sensitive receptors cannot be determined, EDR indicates those buildings and facilities - schools, daycares, hospitals, medical centers, and nursing homes - where individuals who are sensitive receptors are likely to be located.

AHA Hospitals:
Source: American Hospital Association, Inc.
Telephone: 312-280-5991
The database includes a listing of hospitals based on the American Hospital Association's annual survey of hospitals.

Medical Centers: Provider of Services Listing
Source: Centers for Medicare & Medicaid Services
Telephone: 410-786-3000
A listing of hospitals with Medicare provider number, produced by Centers of Medicare & Medicaid Services, a federal agency within the U.S. Department of Health and Human Services.

Nursing Homes
Source: National Institutes of Health
Telephone: 301-594-6248
Information on Medicare and Medicaid certified nursing homes in the United States.

Public Schools
Source: National Center for Education Statistics
Telephone: 202-502-7300
The National Center for Education Statistics' primary database on elementary and secondary public education in the United States. It is a comprehensive, annual, national statistical database of all public elementary and secondary schools and school districts, which contains data that are comparable across all states.

Private Schools
Source: National Center for Education Statistics
Telephone: 202-502-7300
The National Center for Education Statistics' primary database on private school locations in the United States.

Daycare Centers: Child Care Center Listings
Source: Department of Human Services
Telephone: 609-292-1018

Flood Zone Data: This data was obtained from the Federal Emergency Management Agency (FEMA). It depicts 100-year and 500-year flood zones as defined by FEMA. It includes the National Flood Hazard Layer (NFHL) which incorporates Flood Insurance Rate Map (FIRM) data and Q3 data from FEMA in areas not covered by NFHL.
Source: FEMA
Telephone: 877-336-2627
Date of Government Version: 2003, 2015

NWI: National Wetlands Inventory. This data, available in select counties across the country, was obtained by EDR in 2002, 2005 and 2010 from the U.S. Fish and Wildlife Service.

State Wetlands Data: Wetlands Inventory
Source: Department of Environmental Protection
Telephone: 609-984-2243

STREET AND ADDRESS INFORMATION

© 2015 TomTom North America, Inc. All rights reserved. This material is proprietary and the subject of copyright protection and other intellectual property rights owned by or licensed to Tele Atlas North America, Inc. The use of this material is subject to the terms of a license agreement. You will be held liable for any unauthorized copying or disclosure of this material.

APPENDIX B
HISTORIC SANBORN MAPS

D
R

NJTA OPS T3820

NJTA Hudson County Extension

Jersey City, NJ 07305

Inquiry Number: 6481224.3

May 10, 2021

Certified Sanborn® Map Report

6 Armstrong Road, 4th floor
Shelton, CT 06484
Toll Free: 800.352.0050
www.edrnet.com

Certified Sanborn® Map Report

05/10/21

Site Name:	Client Name:
NJTA OPS T3820	Dresdner Robin Env. Mgmt. Inc.
NJTA Hudson County Extensio	1 Evertrust Plaza, Suite 901
Jersey City, NJ 07305	Jersey City, NJ 07302
EDR Inquiry # 6481224.3	Contact: Rich Mailhot

The Sanborn Library has been searched by EDR and maps covering the target property location as provided by Dresdner Robin Env. Mgmt. Inc. were identified for the years listed below (selected maps only*). The Sanborn Library is the largest, most complete collection of fire insurance maps. The collection includes maps from Sanborn, Bromley, Perris & Browne, Hopkins, Barlow, and others. Only Environmental Data Resources Inc. (EDR) is authorized to grant rights for commercial reproduction of maps by the Sanborn Library LLC, the copyright holder for the collection. Results can be authenticated by visiting www.edrnet.com/sanborn.

The Sanborn Library is continually enhanced with newly identified map archives. This report accesses all maps in the collection as of the day this report was generated.

Certified Sanborn Results:

Certification # D29B-4C8B-9779

PO # 10119-002

Project 10119-002

* Environmental Data Resources, Inc. has been instructed by Dresdner Robin Env. Mgmt. Inc. to print ONLY the Sanborn Maps for the years listed below:

1979 (75)	1912 (29)
1973 (6)	1911 (20)
1952 (5)	1910 (6)
1951 (20)	1906 (20)
1950 (56)	1898 (26)
1938 (8)	1896 (25)
1937 (12)	1885 (36)
1931 (4)	

Total Maps: 348

Sanborn® Library search results

Certification #: D29B-4C8B-9779

The Sanborn Library includes more than 1.2 million fire insurance maps from Sanborn, Bromley, Perris & Browne, Hopkins, Barlow and others which track historical property usage in approximately 12,000 American cities and towns. Collections searched:

- ✓ Library of Congress
- ✓ University Publications of America
- ✓ EDR Private Collection

The Sanborn Library LLC Since 1866™

Limited Permission To Make Copies

Dresdner Robin Env. Mgmt. Inc. (the client) is permitted to make up to FIVE photocopies of this Sanborn Map transmittal and each fire insurance map accompanying this report solely for the limited use of its customer. No one other than the client is authorized to make copies. Upon request made directly to an EDR Account Executive, the client may be permitted to make a limited number of additional photocopies. This permission is conditioned upon compliance by the client, its customer and their agents with EDR's copyright policy; a copy of which is available upon request.

Disclaimer - Copyright and Trademark Notice

This Report contains certain information obtained from a variety of public and other sources reasonably available to Environmental Data Resources, Inc. It cannot be concluded from this Report that coverage information for the target and surrounding properties does not exist from other sources. NO WARRANTY EXPRESSED OR IMPLIED, IS MADE WHATSOEVER IN CONNECTION WITH THIS REPORT. ENVIRONMENTAL DATA RESOURCES, INC. SPECIFICALLY DISCLAIMS THE MAKING OF ANY SUCH WARRANTIES, INCLUDING WITHOUT LIMITATION, MERCHANTABILITY OR FITNESS FOR A PARTICULAR USE OR PURPOSE. ALL RISK IS ASSUMED BY THE USER. IN NO EVENT SHALL ENVIRONMENTAL DATA RESOURCES, INC. BE LIABLE TO ANYONE, WHETHER ARISING OUT OF ERRORS OR OMISSIONS, NEGLIGENCE, ACCIDENT OR ANY OTHER CAUSE, FOR ANY LOSS OF DAMAGE, INCLUDING, WITHOUT LIMITATION, SPECIAL, INCIDENTAL, CONSEQUENTIAL, OR EXEMPLARY DAMAGES. ANY LIABILITY ON THE PART OF ENVIRONMENTAL DATA RESOURCES, INC. IS STRICTLY LIMITED TO A REFUND OF THE AMOUNT PAID FOR THIS REPORT. Purchaser accepts this Report "AS IS". Any analyses, estimates, ratings, environmental risk levels or risk codes provided in this Report are provided for illustrative purposes only, and are not intended to provide, nor should they be interpreted as providing any facts regarding, or prediction or forecast of, any environmental risk for any property. Only a Phase I Environmental Site Assessment performed by an environmental professional can provide information regarding the environmental risk for any property. Additionally, the information provided in this Report is not to be construed as legal advice.

Copyright 2021 by Environmental Data Resources, Inc. All rights reserved. Reproduction in any media or format, in whole or in part, of any report or map of Environmental Data Resources, Inc., or its affiliates, is prohibited without prior written permission.

EDR and its logos (including Sanborn and Sanborn Map) are trademarks of Environmental Data Resources, Inc. or its affiliates. All other trademarks used herein are the property of their respective owners.

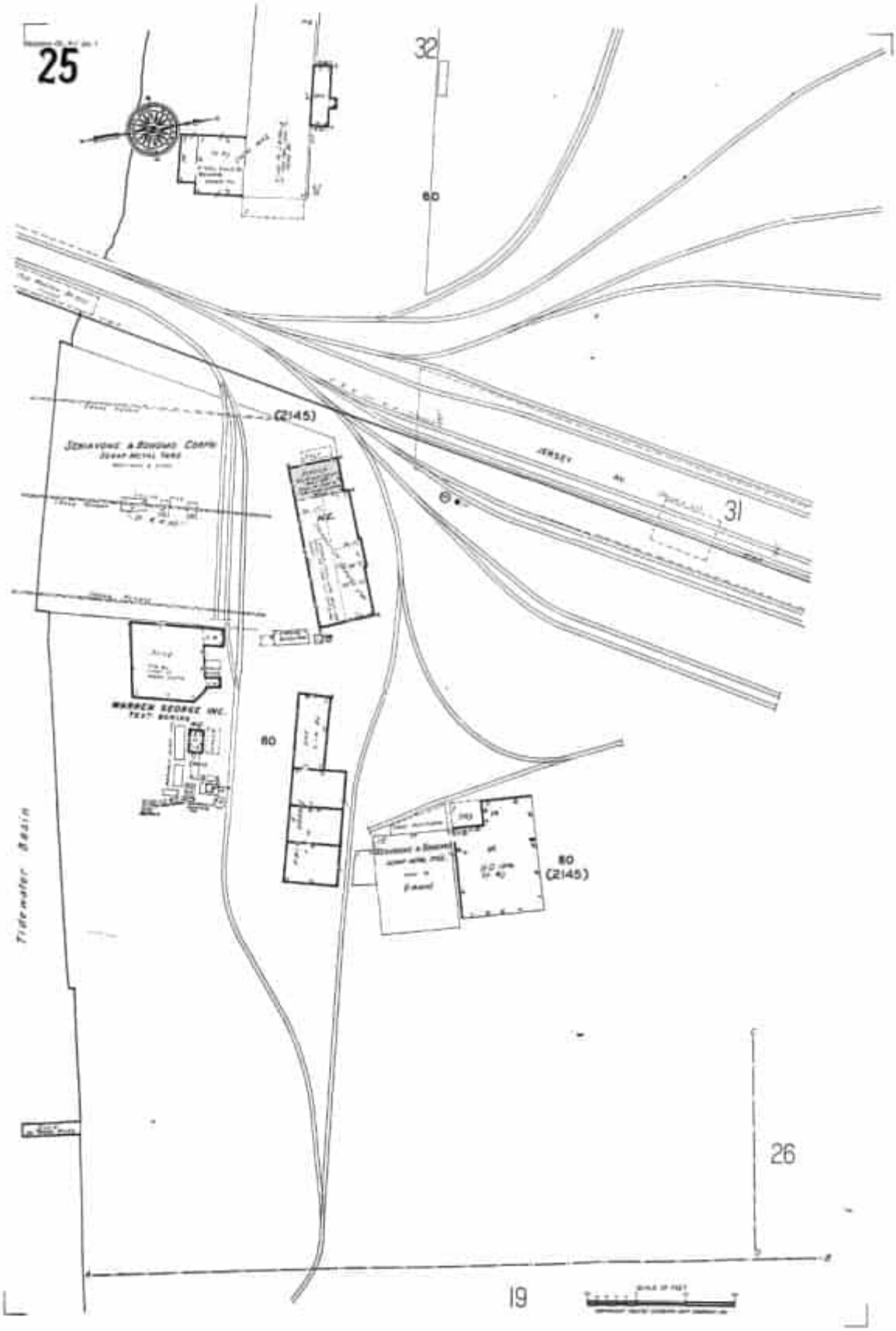

The certified Sanborn Library search results in the report can be authenticated by visiting www.edrnet.com/sanborn and entering the certification number. Only Environmental Data Resources Inc. (EDR) is authorized to grant rights for commercial reproduction of maps by The Sanborn Library LLC, the copyright holder for the collection.

Certification # D29B-4C8B-9779

Site Name: NJTA OPS T3820
Address: NJTA Hudson County Extension
City, ST, ZIP: Jersey City, NJ 07305
Client: Dresdner Robin Env. Mgmt. Inc.
EDR Inquiry: 6481224.3
Order Date: 05/10/2021
Certification #: D29B-4C8B-9779
Copyright: 1979

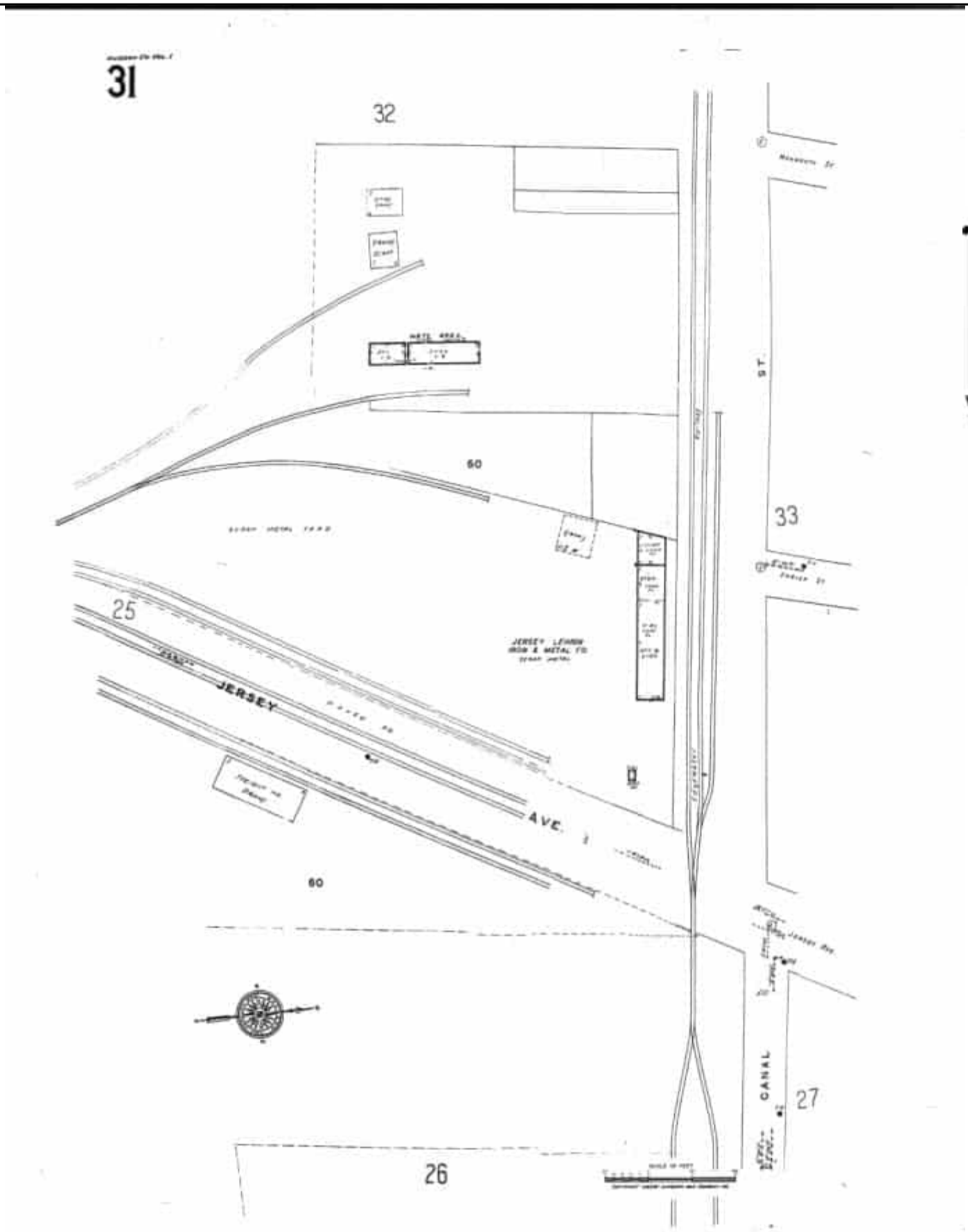

The certified Sanborn Library search results on this report can be authenticated by visiting www.edrnet.com/sanborn and entering the certification number. Only Environmental Data Resources Inc. (EDR) is authorized to grant rights for commercial reproduction of maps by The Sanborn Library LLC, the copyright holder for the collection.

Certification # D29B-4C8B-9779

Site Name: NJTA OPS T3820
Address: NJTA Hudson County Extension
City, ST, ZIP: Jersey City, NJ 07305
Client: Dresdner Robin Env. Mgmt. Inc.
EDR Inquiry: 6481224.3
Order Date: 05/10/2021
Certification #: D29B-4C8B-9779
Copyright: 1979

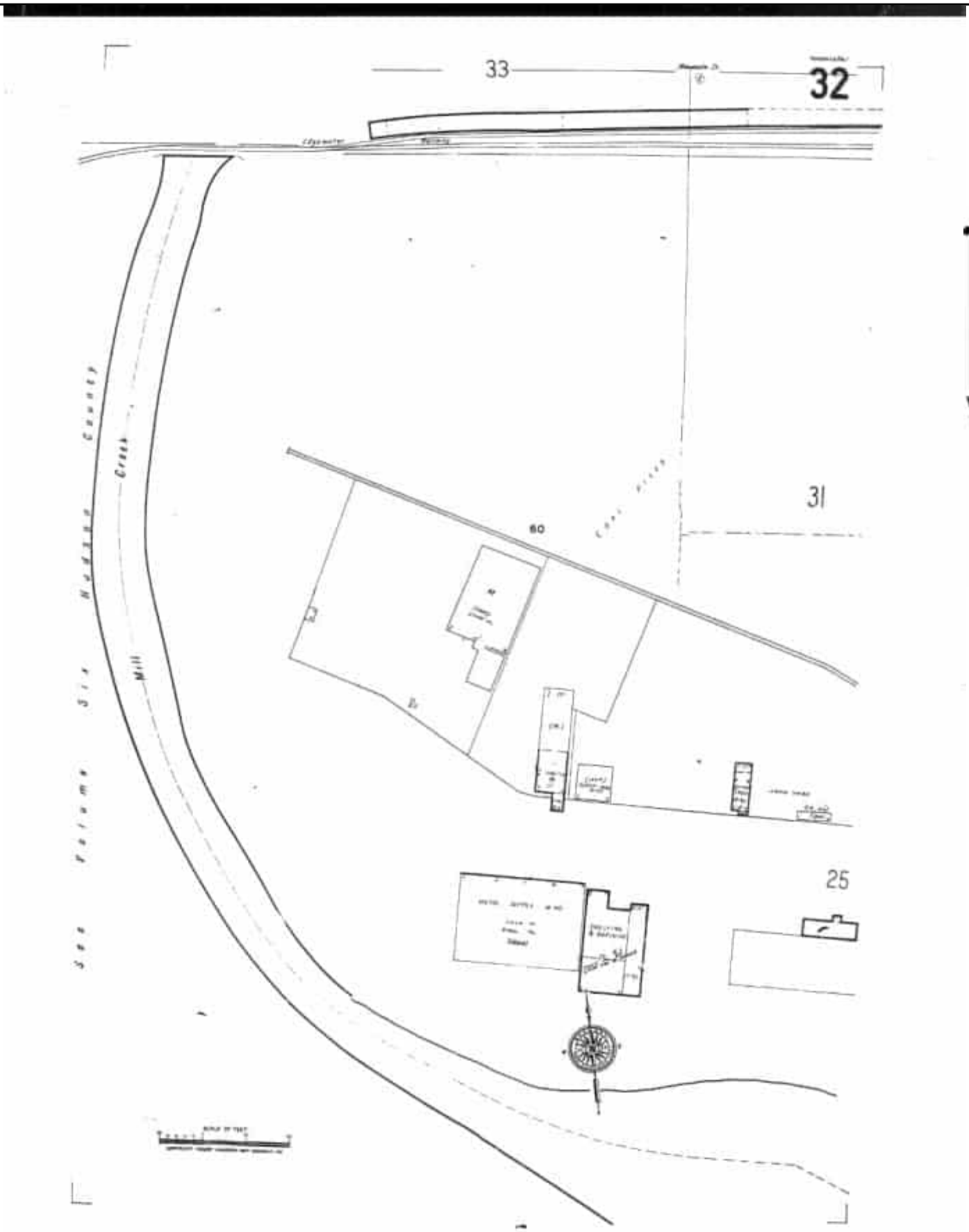

The certified Sanborn Library search results on the report can be authenticated by visiting www.edrnet.com/sanborn and entering the certification number. Only Environmental Data Resources Inc. (EDR) is authorized to grant rights for commercial reproduction of maps by The Sanborn Library LLC, the copyright holder for the collection.

Certification # D29B-4C8B-9779

Site Name: NJTA OPS T3820
Address: NJTA Hudson County Extension
City, ST, ZIP: Jersey City, NJ 07305
Client: Dresdner Robin Env. Mgmt. Inc.
EDR Inquiry: 6481224.3
Order Date: 05/10/2021
Certification #: D29B-4C8B-9779
Copyright: 1979

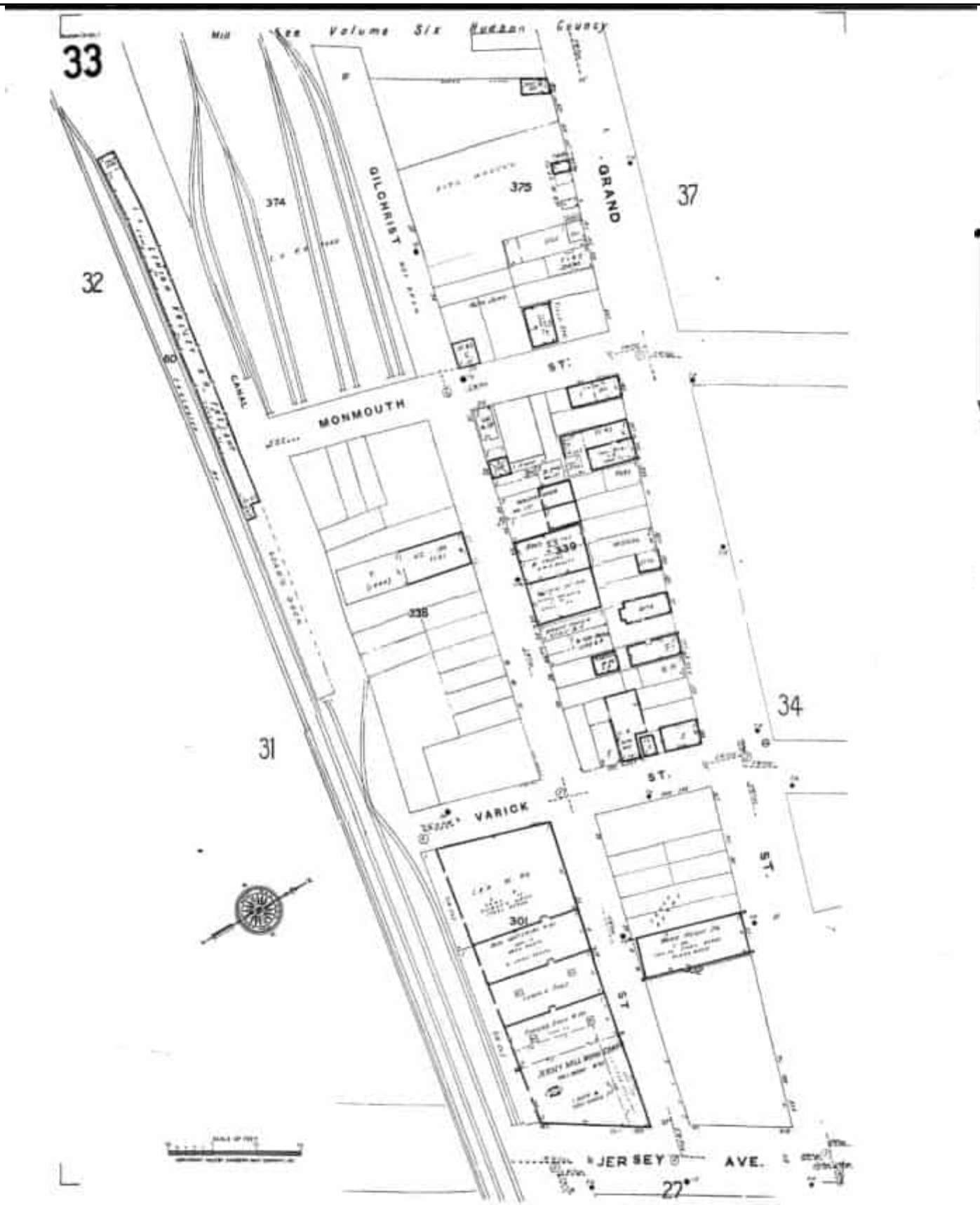

The certified Sanborn Library search results in the report can be authenticated by visiting www.edrnet.com/sanborn and entering the certification number. Only Environmental Data Resources Inc. (EDR) is authorized to grant rights for commercial reproduction of maps by The Sanborn Library LLC, the copyright holder for the collection.

Certification # D29B-4C8B-9779

Site Name: NJTA OPS T3820
Address: NJTA Hudson County Extension
City, ST, ZIP: Jersey City, NJ 07305
Client: Dresdner Robin Env. Mgmt. Inc.
EDR Inquiry: 6481224.3
Order Date: 05/10/2021
Certification #: D29B-4C8B-9779
Copyright: 1979

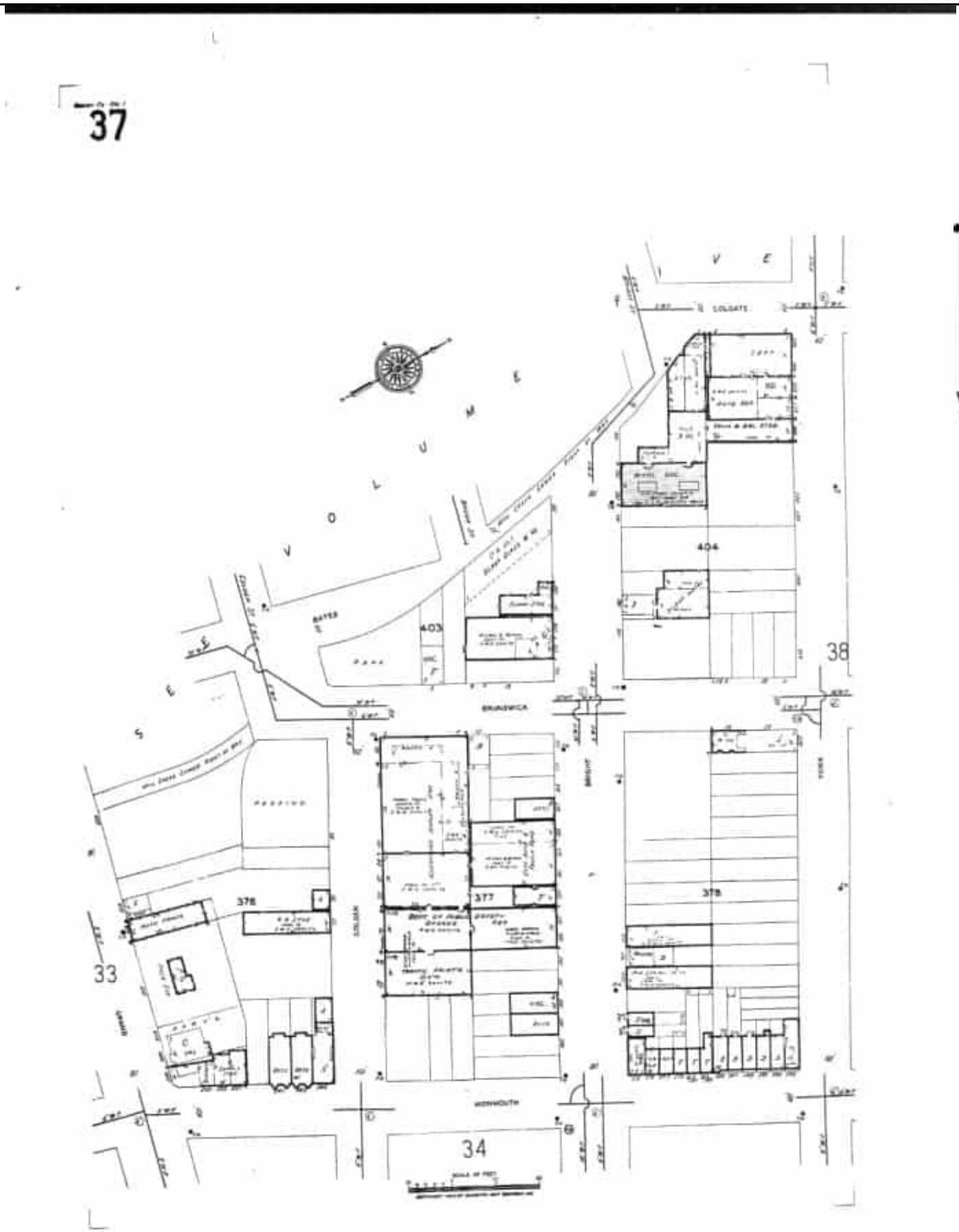

The certified Sanborn Library search results in this report can be authenticated by visiting www.edrnet.com/sanborn and entering the certification number. Only Environmental Data Resources Inc. (EDR) is authorized to grant rights for commercial reproduction of maps by The Sanborn Library LLC, the copyright holder for the collection.

Certification # D29B-4C8B-9779

Site Name: NJTA OPS T3820
Address: NJTA Hudson County Extension
City, ST, ZIP: Jersey City, NJ 07305
Client: Dresdner Robin Env. Mgmt. Inc.
EDR Inquiry: 6481224.3
Order Date: 05/10/2021
Certification #: D29B-4C8B-9779
Copyright 1979

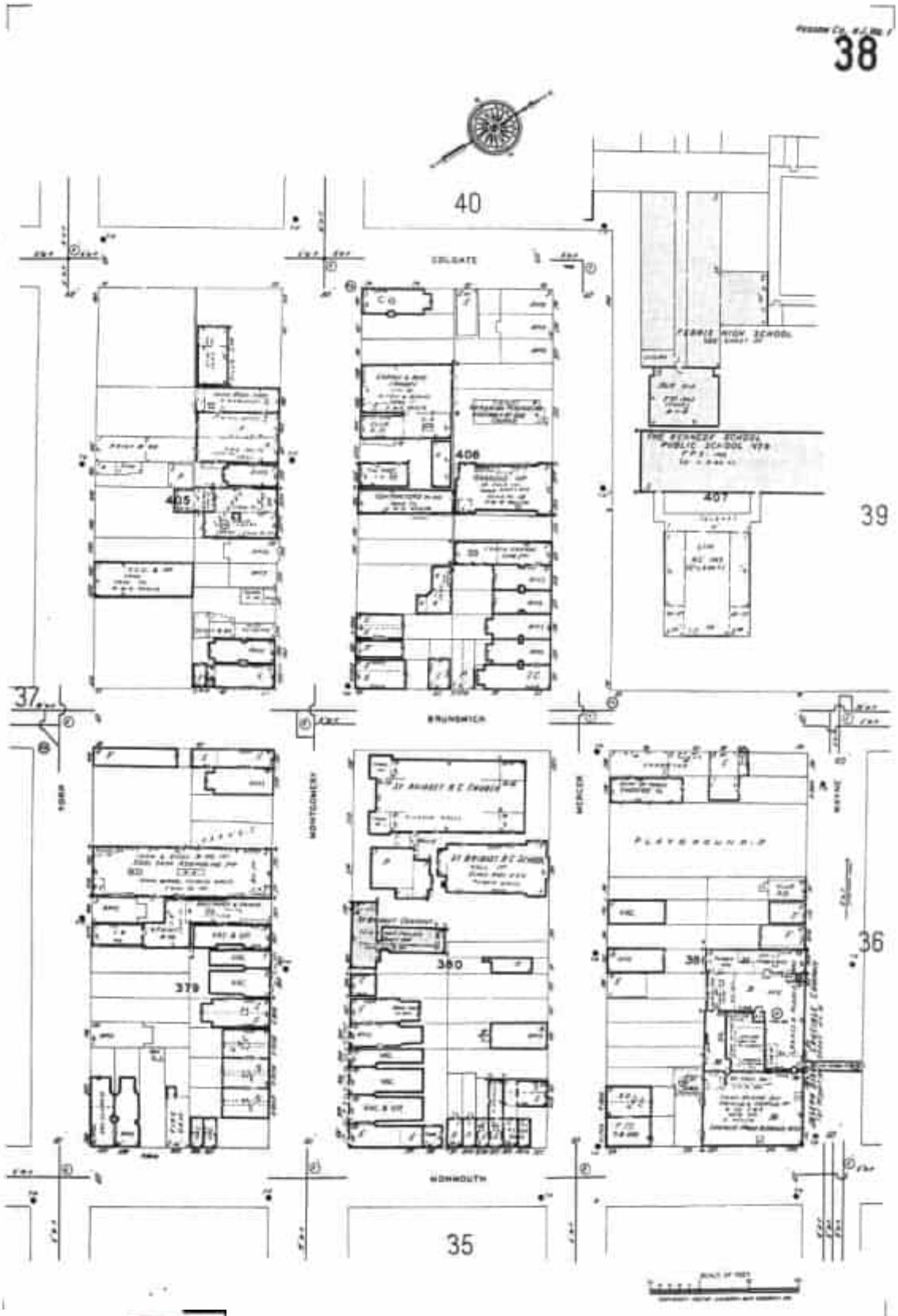

The certified Sanborn Library search results in the report can be authenticated by visiting www.edrnet.com/sanborn and entering the certification number. Only Environmental Data Resources Inc. (EDR) is authorized to grant rights for commercial reproduction of maps by The Sanborn Library LLC, the copyright holder for the collection.

Certification # D29B-4C8B-9779

Site Name: NJTA OPS T3820
Address: NJTA Hudson County Extension
City, ST, ZIP: Jersey City, NJ 07305
Client: Dresdner Robin Env. Mgmt. Inc.
EDR Inquiry: 6481224.3
Order Date: 05/10/2021
Certification #: D29B-4C8B-9779
Copyright 1979

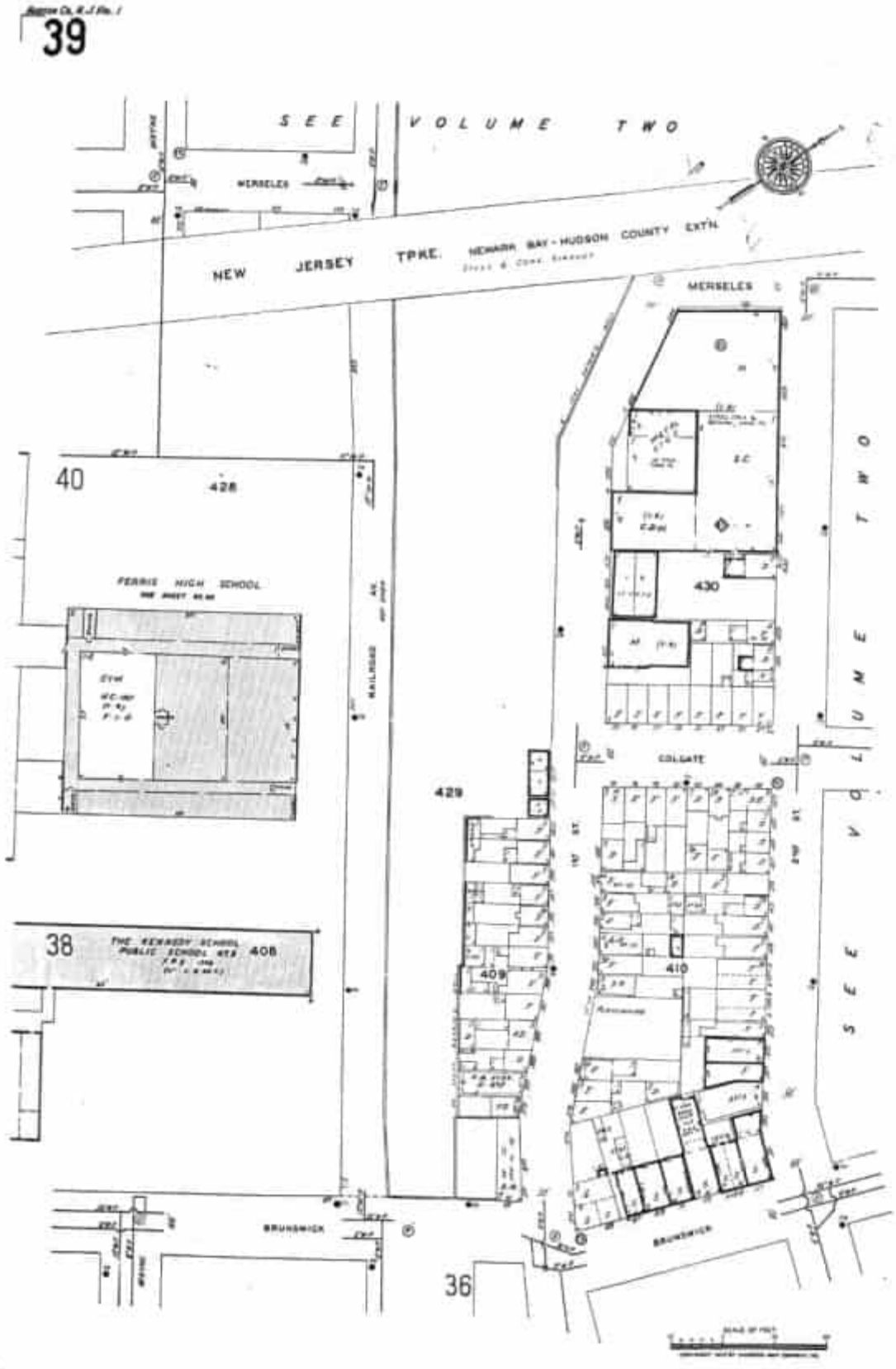

The certified Sanborn Library search results on this report can be authenticated by visiting www.edrnet.com/sanborn and entering the certification number. Only Environmental Data Resources Inc. (EDR) is authorized to grant rights for commercial reproduction of maps by The Sanborn Library LLC, the copyright holder for the collection.

Certification # D29B-4C8B-9779

Site Name: NJTA OPS T3820
Address: NJTA Hudson County Extension
City, ST, ZIP: Jersey City, NJ 07305
Client: Dresdner Robin Env. Mgmt. Inc.
EDR Inquiry: 6481224.3
Order Date: 05/10/2021
Certification #: D29B-4C8B-9779
Copyright: 1979

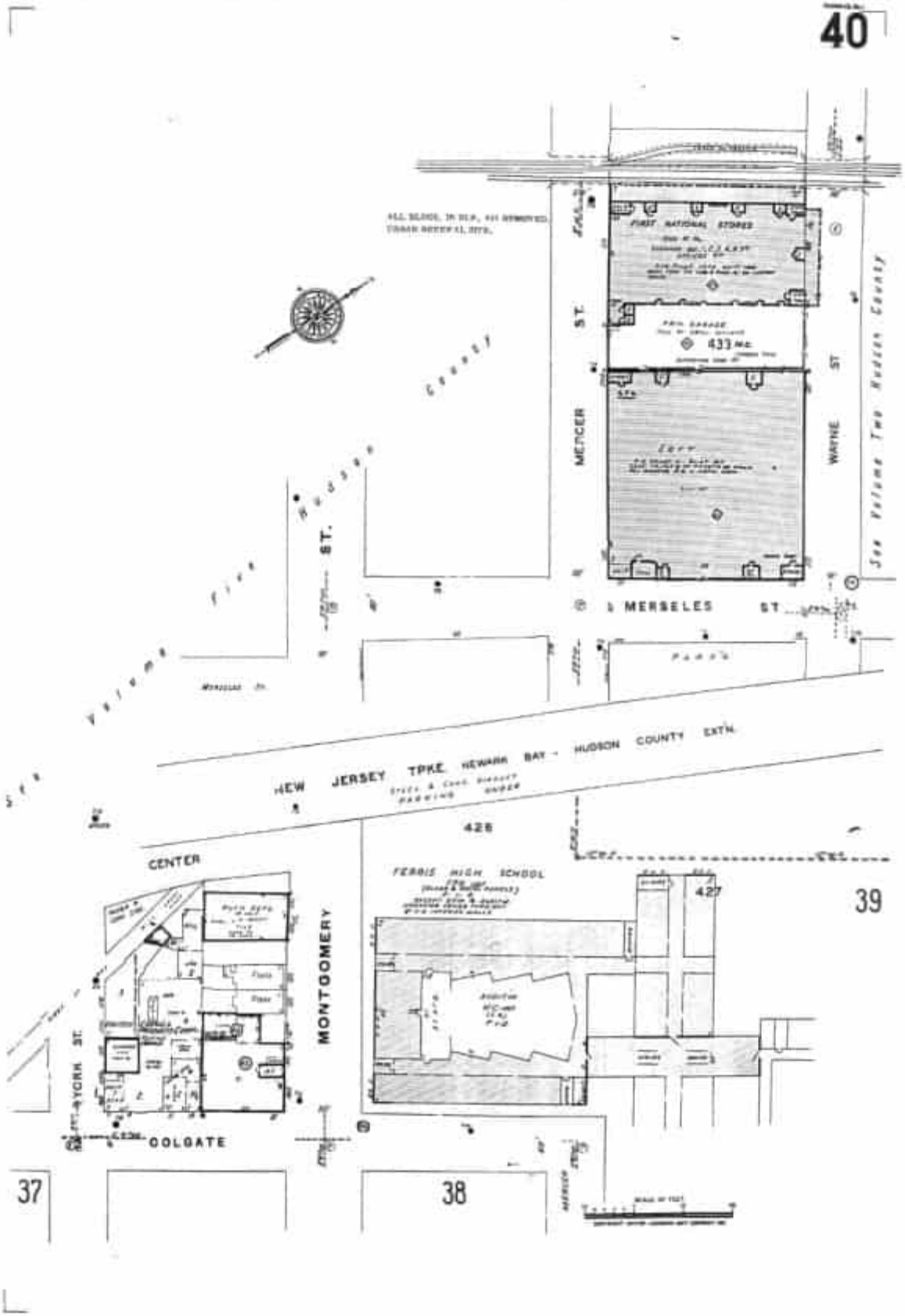

The certified Sanborn Library search results in the report can be authenticated by visiting www.edrnet.com/sanborn and entering the certification number. EDR Environmental Data Resources Inc. (EDR) is authorized to grant rights for commercial reproduction of maps by The Sanborn Library LLC, the copyright holder for the collection.

See Volume Two Hudson County

Certification # D29B-4C8B-9779

Site Name: NJTA OPS T3820
Address: NJTA Hudson County Extension
City, ST, ZIP: Jersey City, NJ 07305
Client: Dresdner Robin Env. Mgmt. Inc.
EDR Inquiry: 6481224.3
Order Date: 05/10/2021
Certification #: D29B-4C8B-9779
Copyright: 1979

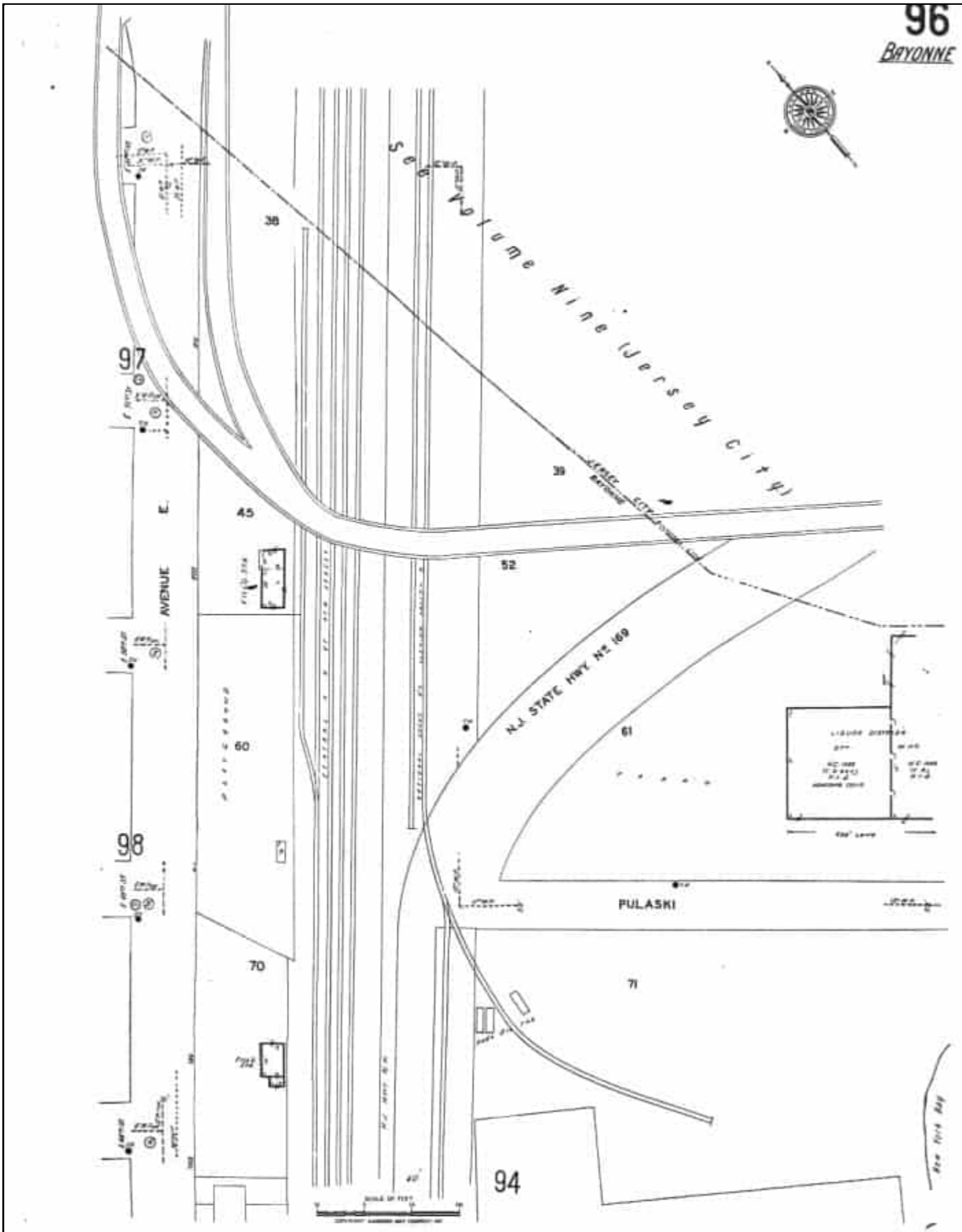

The certified Sanborn Library search results in this report can be authenticated by visiting www.edrnet.com/sanborn and entering the certification number. Only Environmental Data Resources Inc. (EDR) is authorized to grant rights for commercial reproduction of maps by The Sanborn Library LLC, the copyright holder for the collection.

Certification # D29B-4C8B-9779

Site Name: NJTA OPS T3820
Address: NJTA Hudson County Extension
City, ST, ZIP: Jersey City, NJ 07305
Client: Dresdner Robin Env. Mgmt. Inc.
EDR Inquiry: 6481224.3
Order Date: 05/10/2021
Certification #: D29B-4C8B-9779
Copyright: 1979

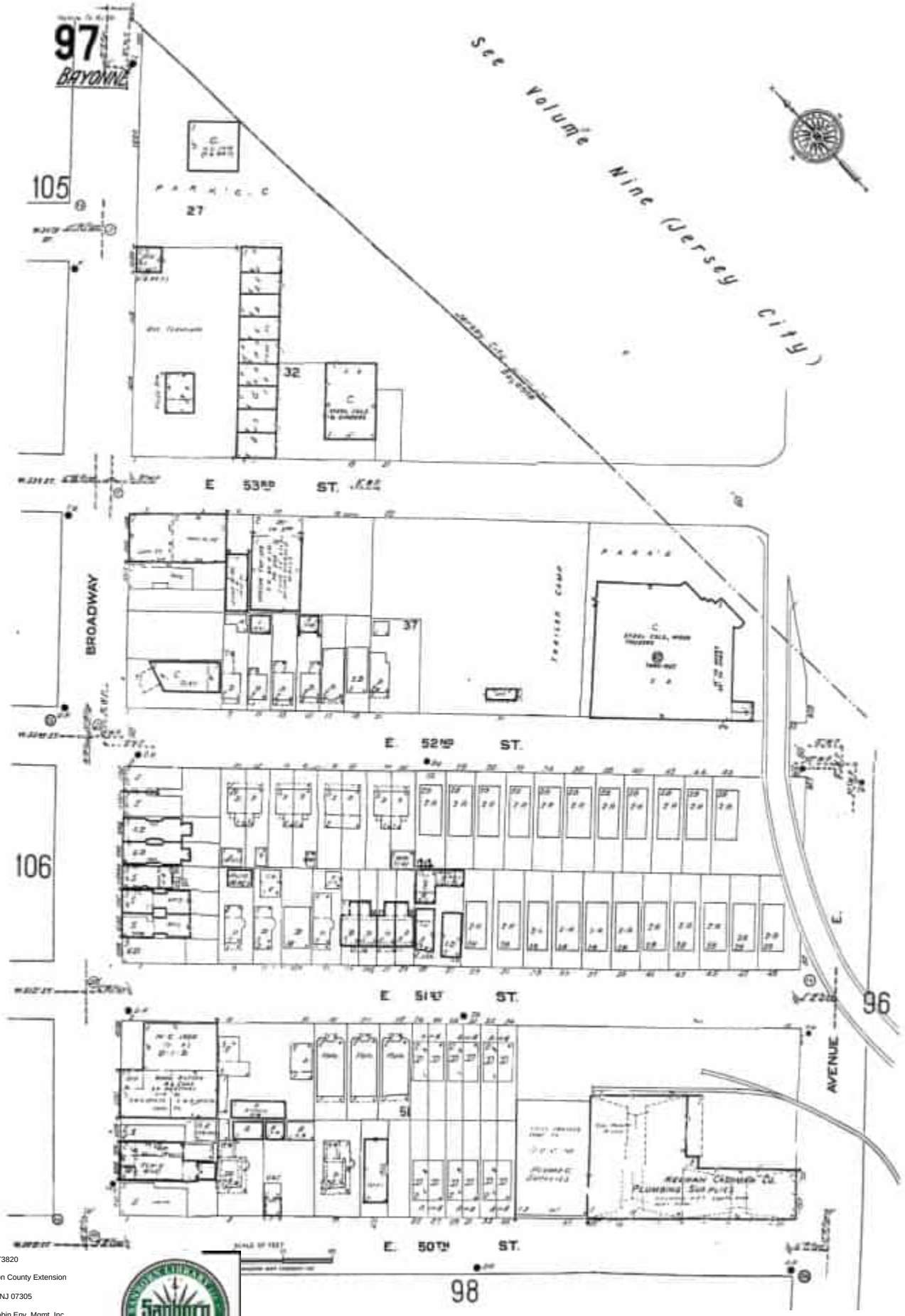

The certified Sanborn Library search results in the report can be authenticated by visiting www.edrnet.com/sanborn and entering the certification number. Only Environmental Data Resources Inc. (EDR) is authorized to grant rights for commercial reproduction of maps by The Sanborn Library LLC, the copyright holder for the collection.

Certification # D29B-4C8B-9779

Site Name: NJTA OPS T3820
Address: NJTA Hudson County Extension
City, ST, ZIP: Jersey City, NJ 07305
Client: Dresdner Robin Env. Mgmt. Inc.
EDR Inquiry: 6481224.3
Order Date: 05/10/2021
Certification #: D29B-4C8B-9779
Copyright: 1979

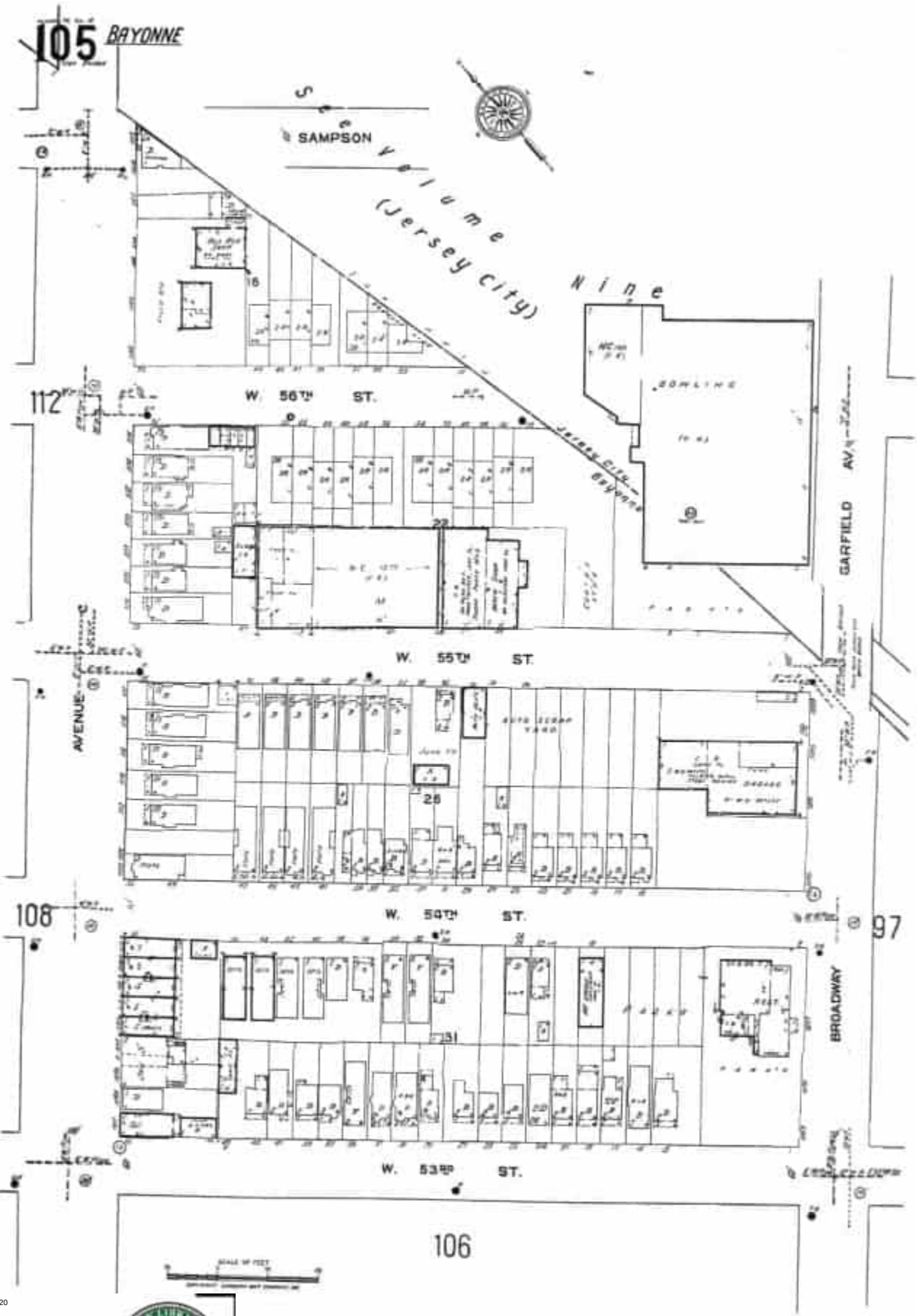

The certified Sanborn Library search results on this report can be authenticated by visiting www.edrnet.com/sanborn and entering the certification number. Only Environmental Data Resources Inc. (EDR) is authorized to grant rights for commercial reproduction of maps by The Sanborn Library LLC, the copyright holder for the collection.

Certification # D29B-4C8B-9779

Site Name: NJTA OPS T3820
Address: NJTA Hudson County Extension
City, ST, ZIP: Jersey City, NJ 07305
Client: Dresdner Robin Env. Mgmt. Inc.
EDR Inquiry: 6481224.3
Order Date: 05/10/2021
Certification #: D29B-4C8B-9779
Copyright: 1979

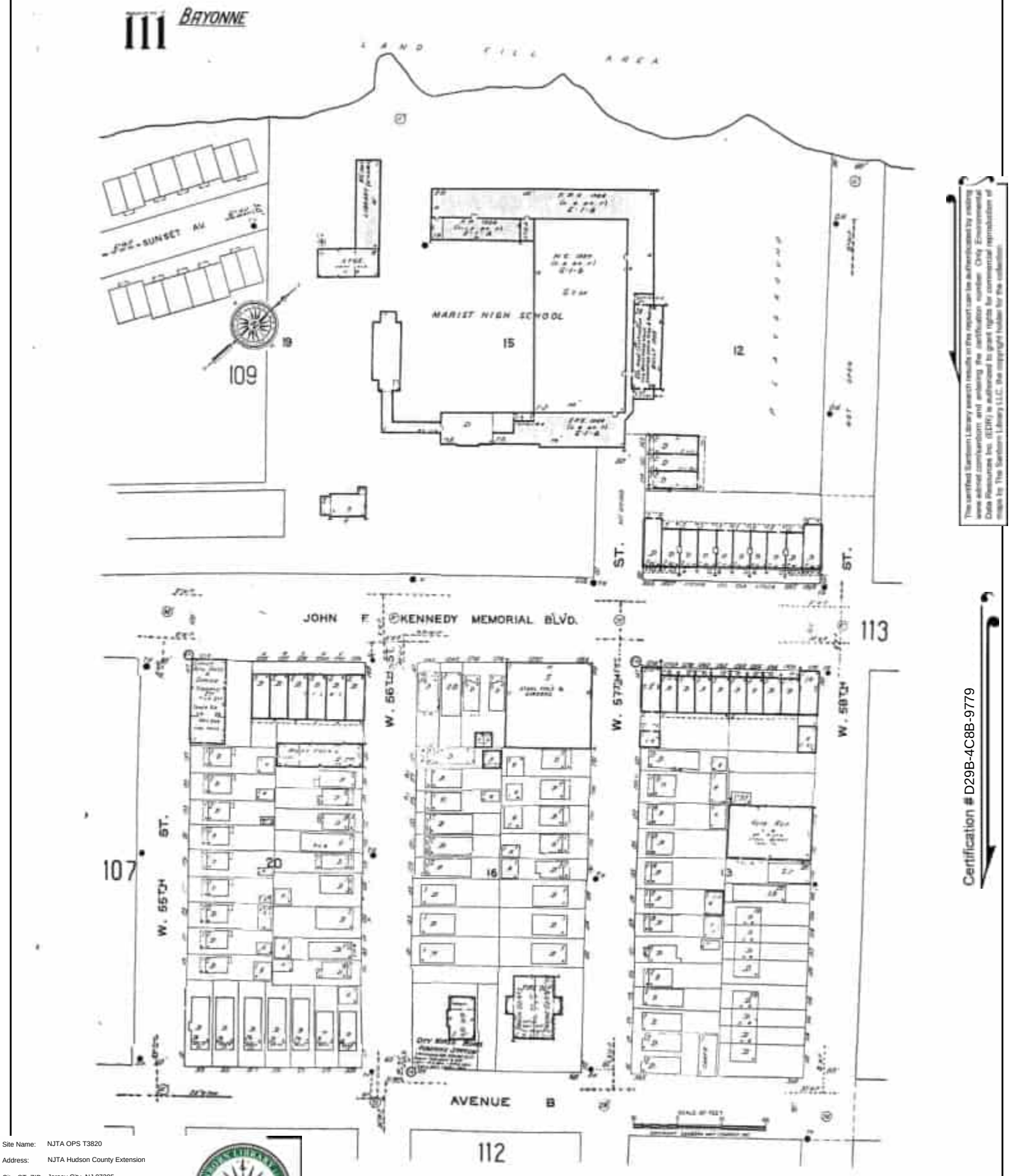

The certified Sanborn Library search results in this report can be authenticated by visiting www.edrnet.com/sanborn and entering the certification number. Only Environmental Data Resources Inc. (EDR) is authorized to grant rights for commercial reproduction of maps by The Sanborn Library LLC, the copyright holder for the collection.

Certification # D29B-4C8B-9779

Site Name: NJTA OPS T3820
Address: NJTA Hudson County Extension
City, ST, ZIP: Jersey City, NJ 07305
Client: Dresdner Robin Env. Mgmt. Inc.
EDR Inquiry: 6481224.3
Order Date: 05/10/2021
Certification #: D29B-4C8B-9779
Copyright: 1979

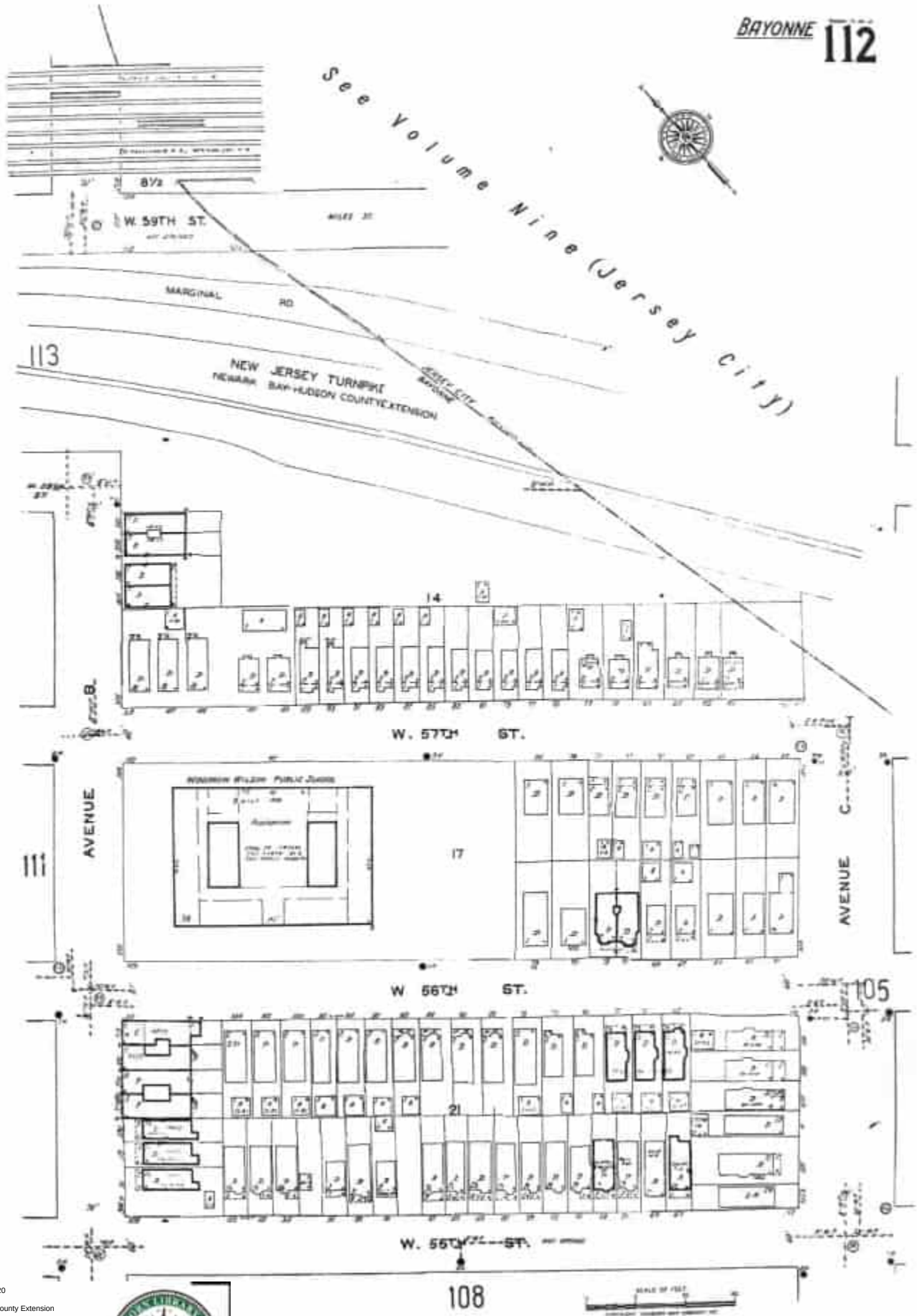

The certified Sanborn Library search results on the report can be authenticated by visiting www.edrnet.com/sanborn, and entering the certification number. Only Environmental Data Resources Inc. (EDR) is authorized to grant rights for commercial reproduction of maps by The Sanborn Library LLC, the copyright holder for the collection.

Certification # D29B-4C8B-9779

Site Name: NJTA OPS T3820
Address: NJTA Hudson County Extension
City, ST, ZIP: Jersey City, NJ 07305
Client: Dresdner Robin Env. Mgmt. Inc.
EDR Inquiry: 6481224.3
Order Date: 05/10/2021
Certification #: D29B-4C8B-9779
Copyright: 1979

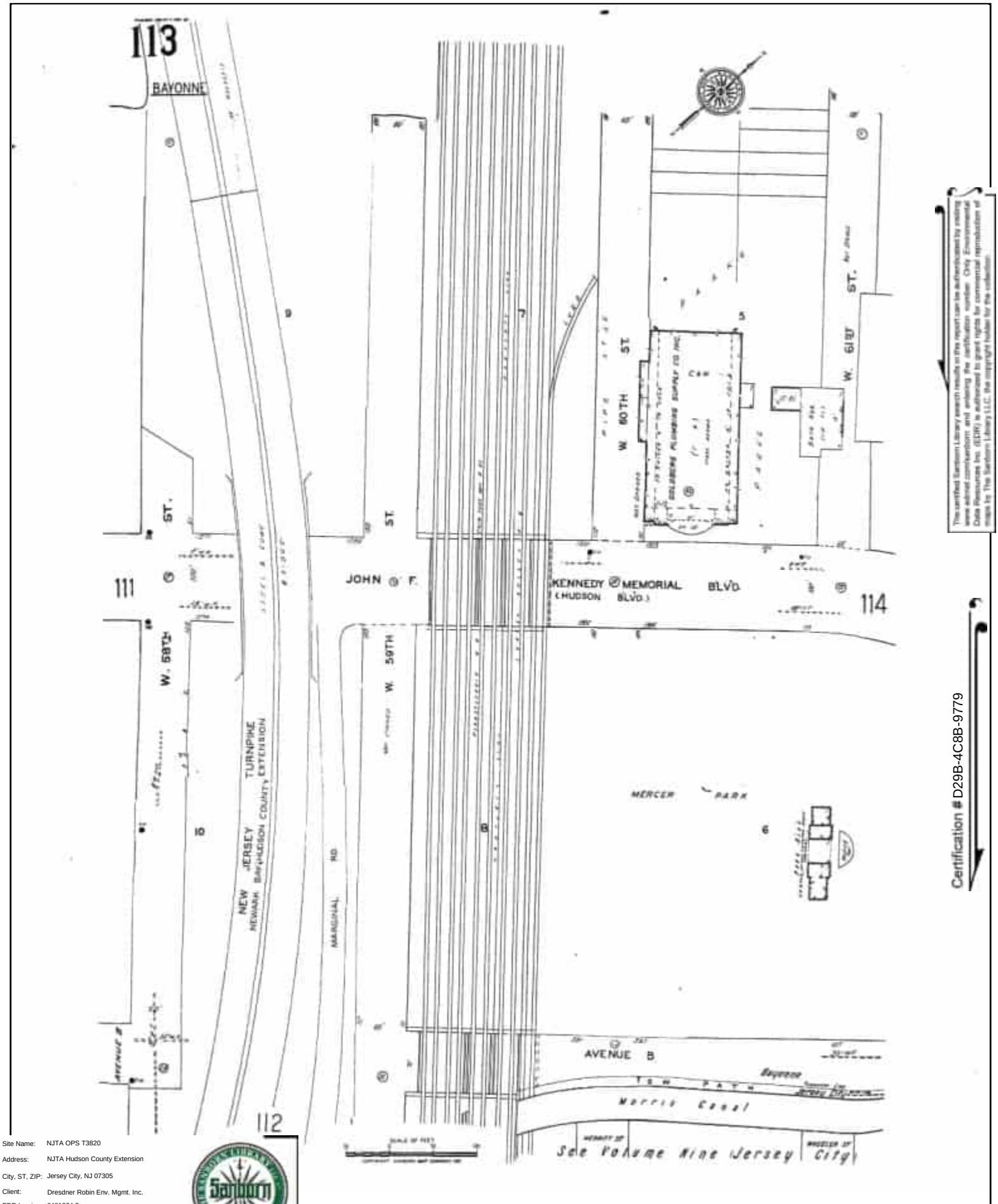

The certified Sanborn Library search results in the report can be authenticated by visiting www.edrnet.com/sanborn and entering the certification number. Only Environmental Data Resources Inc. (EDR) is authorized to grant rights for commercial reproduction of maps by The Sanborn Library LLC, the copyright holder for the collection.

Certification # D29B-4C8B-9779

Site Name: NJTA OPS T3820
Address: NJTA Hudson County Extension
City, ST, ZIP: Jersey City, NJ 07305
Client: Dresdner Robin Env. Mgmt. Inc.
EDR Inquiry: 6481224.3
Order Date: 05/10/2021
Certification #: D29B-4C8B-9779
Copyright: 1979

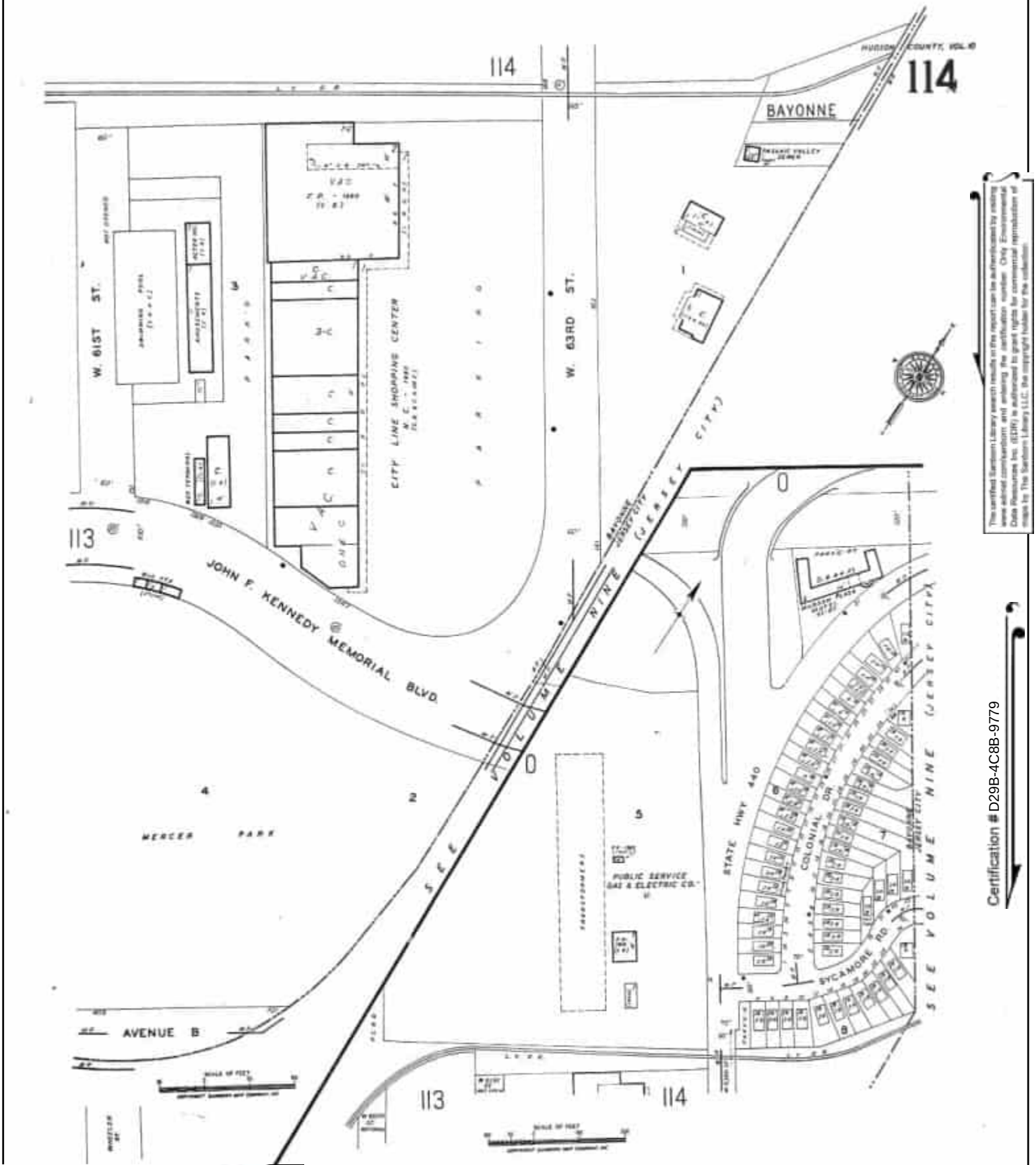

The certified Sanborn Library search results in the report can be authenticated by visiting www.edrnet.com/sanborn and entering the certification number. Only Environmental Data Resources Inc. (EDR) is authorized to grant rights for commercial reproduction of maps by The Sanborn Library LLC, the copyright holder for the collection.

Certification # D29B-4C8B-9779

Site Name:	NJTA OPS T3820
Address:	NJTA Hudson County Extension
City, ST, ZIP:	Jersey City, NJ 07305
Client:	Dresdner Robin Env. Mgmt. Inc.
EDR Inquiry:	6481224.3
Order Date:	05/10/2021
Certification #	D29B-4C8B-9779
Copyright	1979

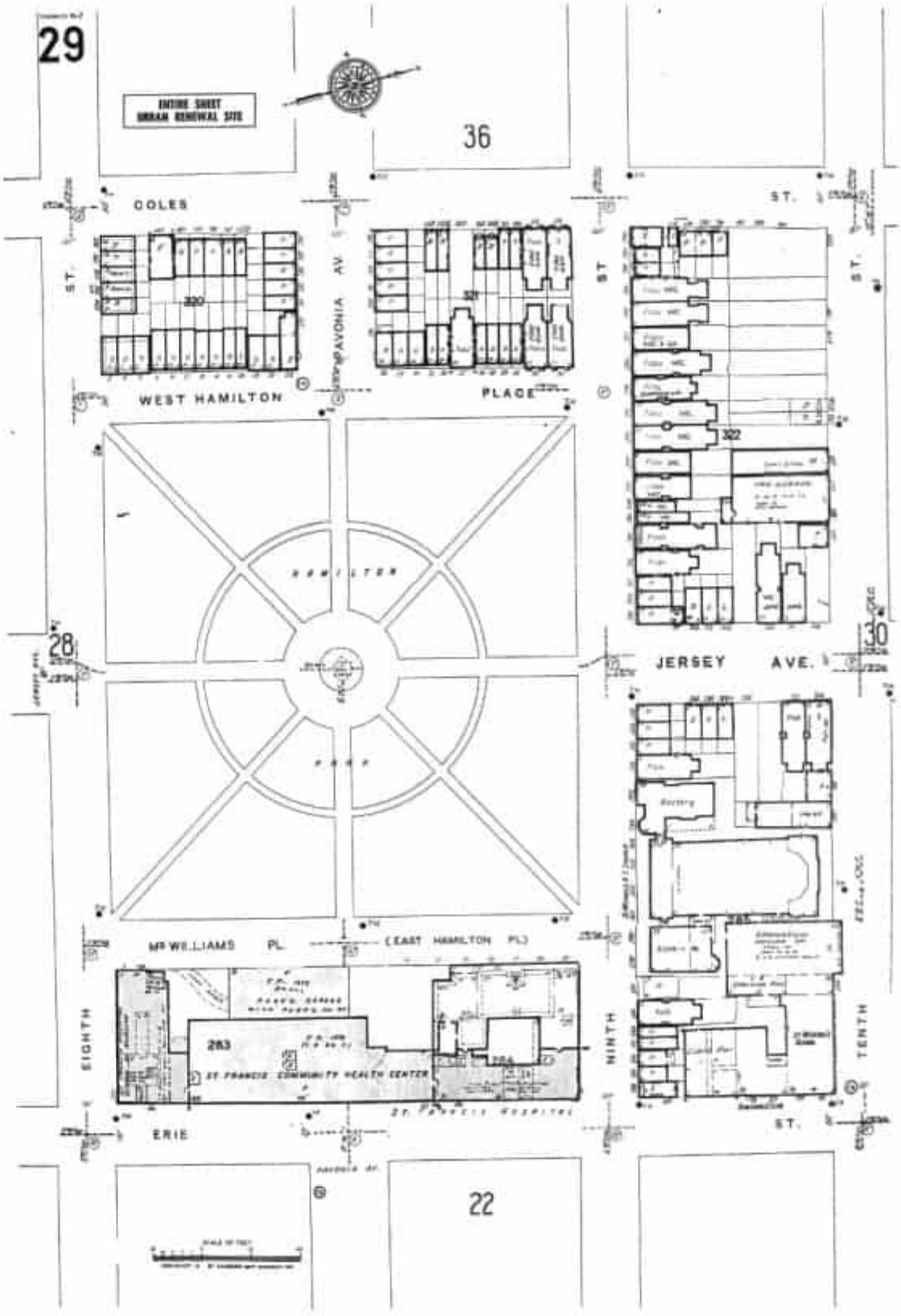

The certified Sanborn Library search results on this report can be authenticated by visiting www.edrnet.com/sanborn and entering the certification number. Only Environmental Data Resources Inc. (EDR) is authorized to grant rights for commercial reproduction of maps by The Sanborn Library LLC, the copyright holder for the collection.

Certification # D29B-4C8B-9779

Site Name: NJTA OPS T3820
Address: NJTA Hudson County Extension
City, ST, ZIP: Jersey City, NJ 07305
Client: Dresdner Robin Env. Mgmt. Inc.
EDR Inquiry: 6481224.3
Order Date: 05/10/2021
Certification #: D29B-4C8B-9779
Copyright: 1979

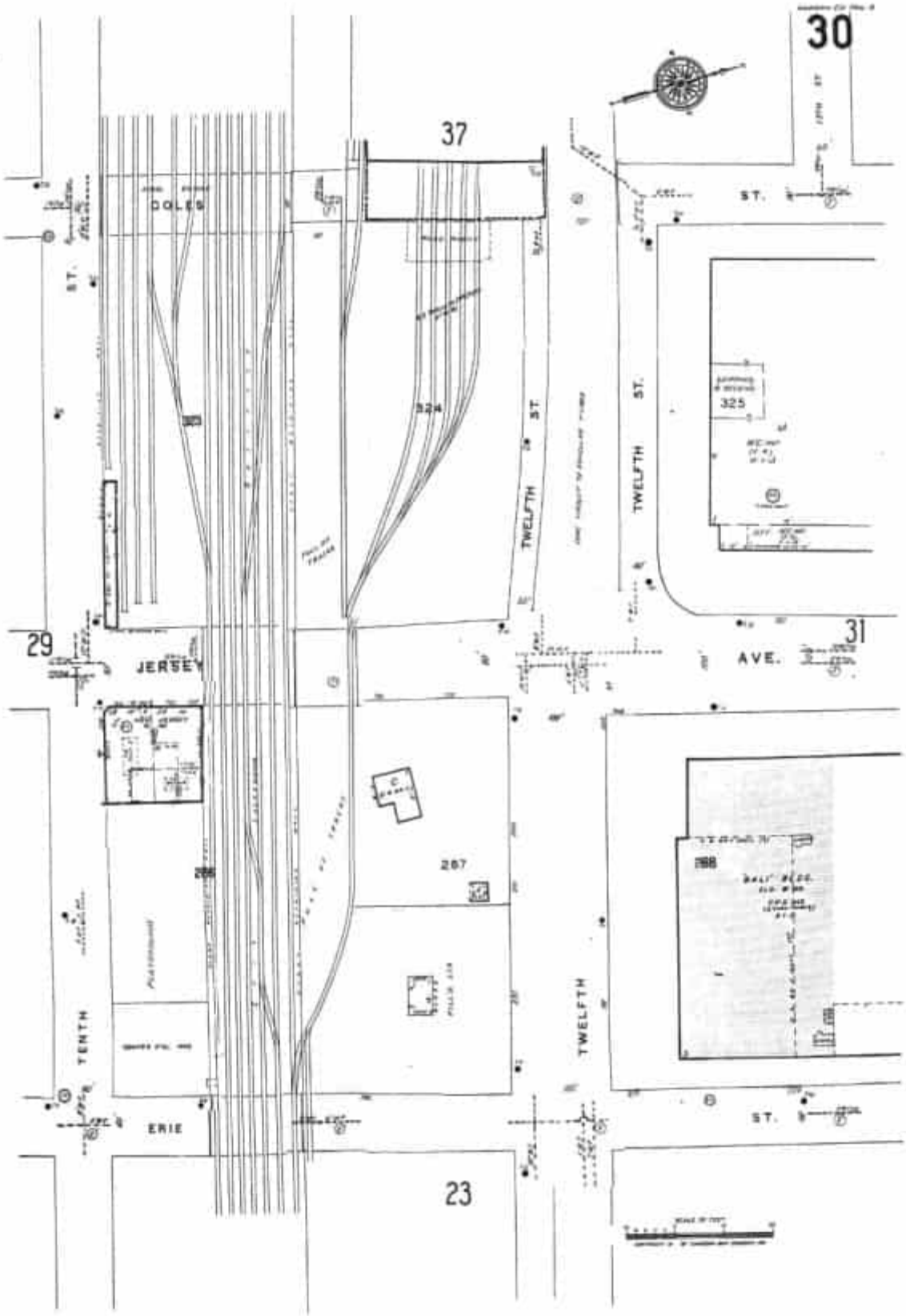

The certified Sanborn Library search results in the report can be authenticated by visiting www.edrnet.com/sanborn and entering the certification number. Only Environmental Data Resources Inc. (EDR) is authorized to grant rights for commercial reproduction of maps by The Sanborn Library LLC, the copyright holder for the collection.

Certification # D29B-4C8B-9779

Site Name: NJTA OPS T3820
Address: NJTA Hudson County Extension
City, ST, ZIP: Jersey City, NJ 07305
Client: Dresdner Robin Env. Mgmt. Inc.
EDR Inquiry: 6481224.3
Order Date: 05/10/2021
Certification #: D29B-4C8B-9779
Copyright: 1979

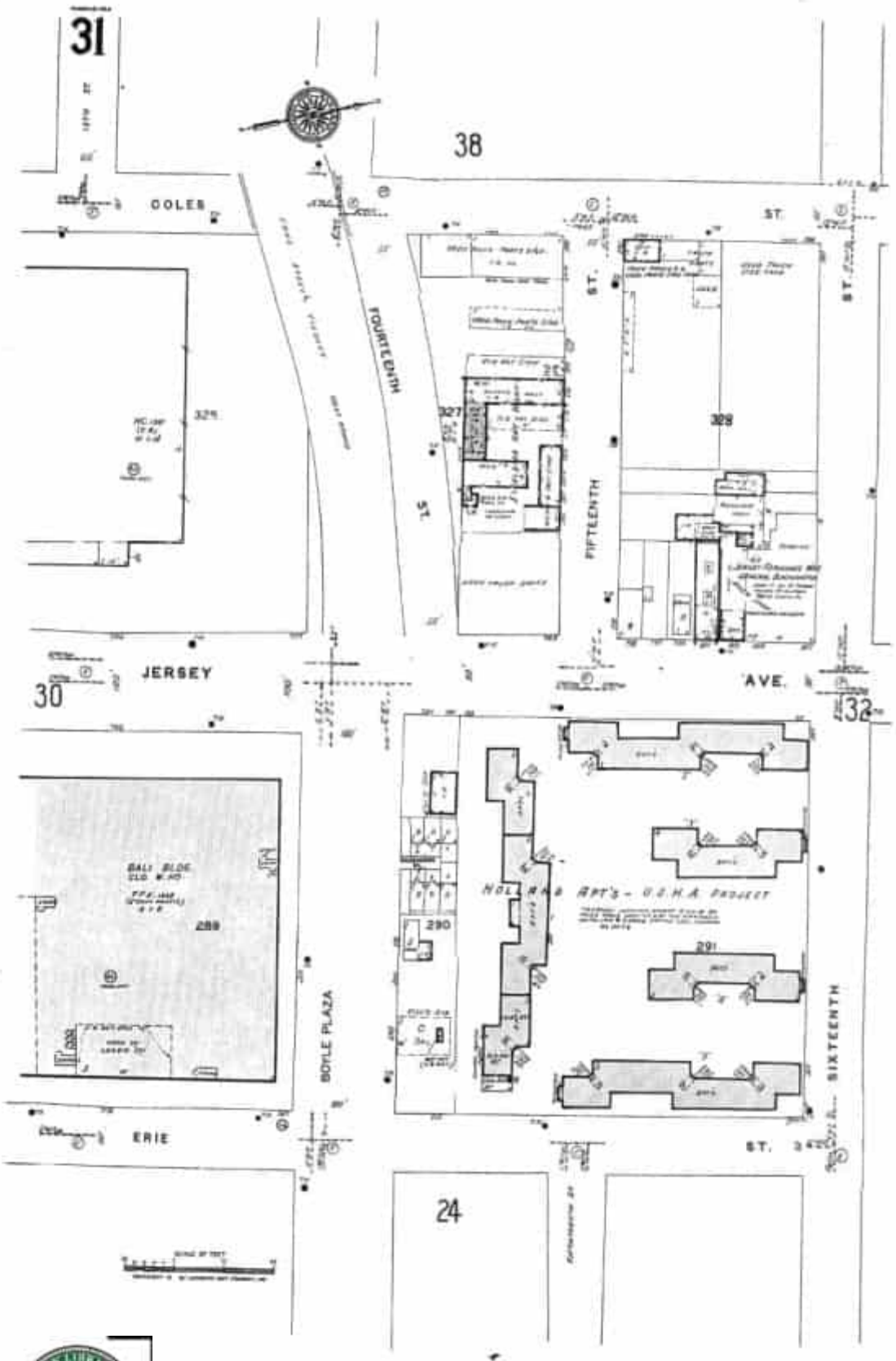

The certified Sanborn Library search results on this report can be authenticated by visiting www.sanbornlibrary.com and entering the certification number. Only Environmental Data Resources Inc. (EDR) is authorized to grant rights for commercial reproduction of maps by The Sanborn Library LLC, the copyright holder for the collection.

Certification # D29B-4C8B-9779

Site Name: NJTA OPS T3820
Address: NJTA Hudson County Extension
City, ST, ZIP: Jersey City, NJ 07305
Client: Dresdner Robin Env. Mgmt. Inc.
EDR Inquiry: 6481224.3
Order Date: 05/10/2021
Certification #: D29B-4C8B-9779
Copyright: 1979



The certified Sanborn Library search results in this report can be authenticated by visiting www.edrnet.com/sanborn and entering the certification number. Only Environmental Data Resources Inc. (EDR) is authorized to grant rights for commercial reproduction of maps by The Sanborn Library LLC, the copyright holder for the collection.

Certification # D29B-4C8B-9779

Site Name: NJTA OPS T3820
Address: NJTA Hudson County Extension
City, ST, ZIP: Jersey City, NJ 07305
Client: Dresdner Robin Env. Mgmt. Inc.
EDR Inquiry: 6481224.3
Order Date: 05/10/2021
Certification #: D29B-4C8B-9779
Copyright: 1979



BEST AVAILABLE COPY

The certified Sanborn Library search results in the report can be authenticated by visiting www.edrnet.com/sanborn and entering the certification number. Only Environmental Data Resources Inc. (EDR) is authorized to grant rights for commercial reproduction of maps by The Sanborn Library LLC, the copyright holder for the collection.

Certification # D29B-4C8B-9779

Site Name: NJTA OPS T3820
Address: NJTA Hudson County Extension
City, ST, ZIP: Jersey City, NJ 07305
Client: Dresdner Robin Env. Mgmt. Inc.
EDR Inquiry: 6481224.3
Order Date: 05/10/2021
Certification #: D29B-4C8B-9779
Copyright: 1979

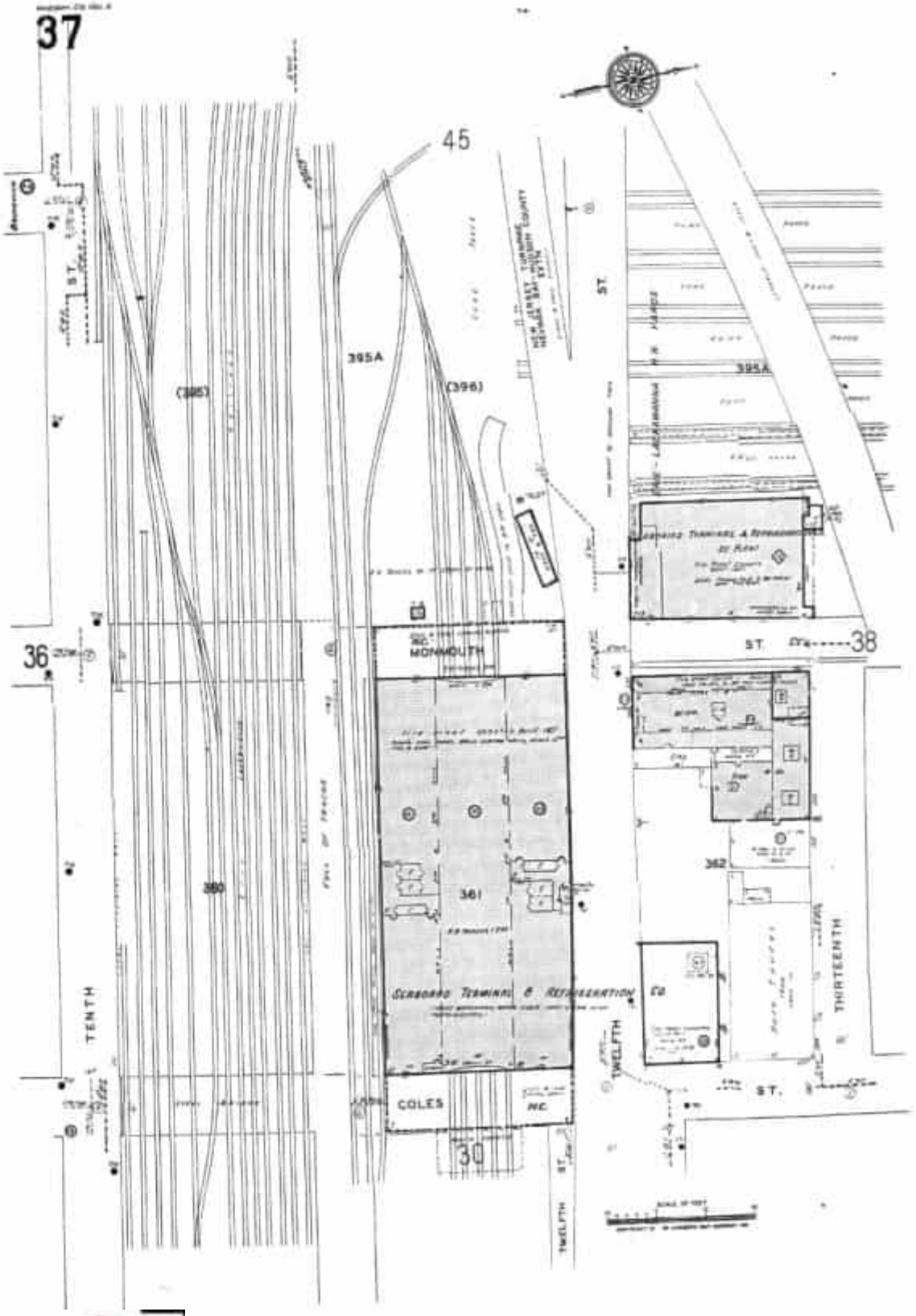

The certified Sanborn Library search results on this report can be authenticated by visiting www.edrnet.com/sanborn and entering the certification number. Only Environmental Data Resources Inc. (EDR) is authorized to grant rights for commercial reproduction of maps by The Sanborn Library LLC, the copyright holder for the collection.

Certification # D29B-4C8B-9779

Site Name: NJTA OPS T3820
Address: NJTA Hudson County Extension
City, ST, ZIP: Jersey City, NJ 07305
Client: Dresdner Robin Env. Mgmt. Inc.
EDR Inquiry: 6481224.3
Order Date: 05/10/2021
Certification #: D29B-4C8B-9779
Copyright: 1979

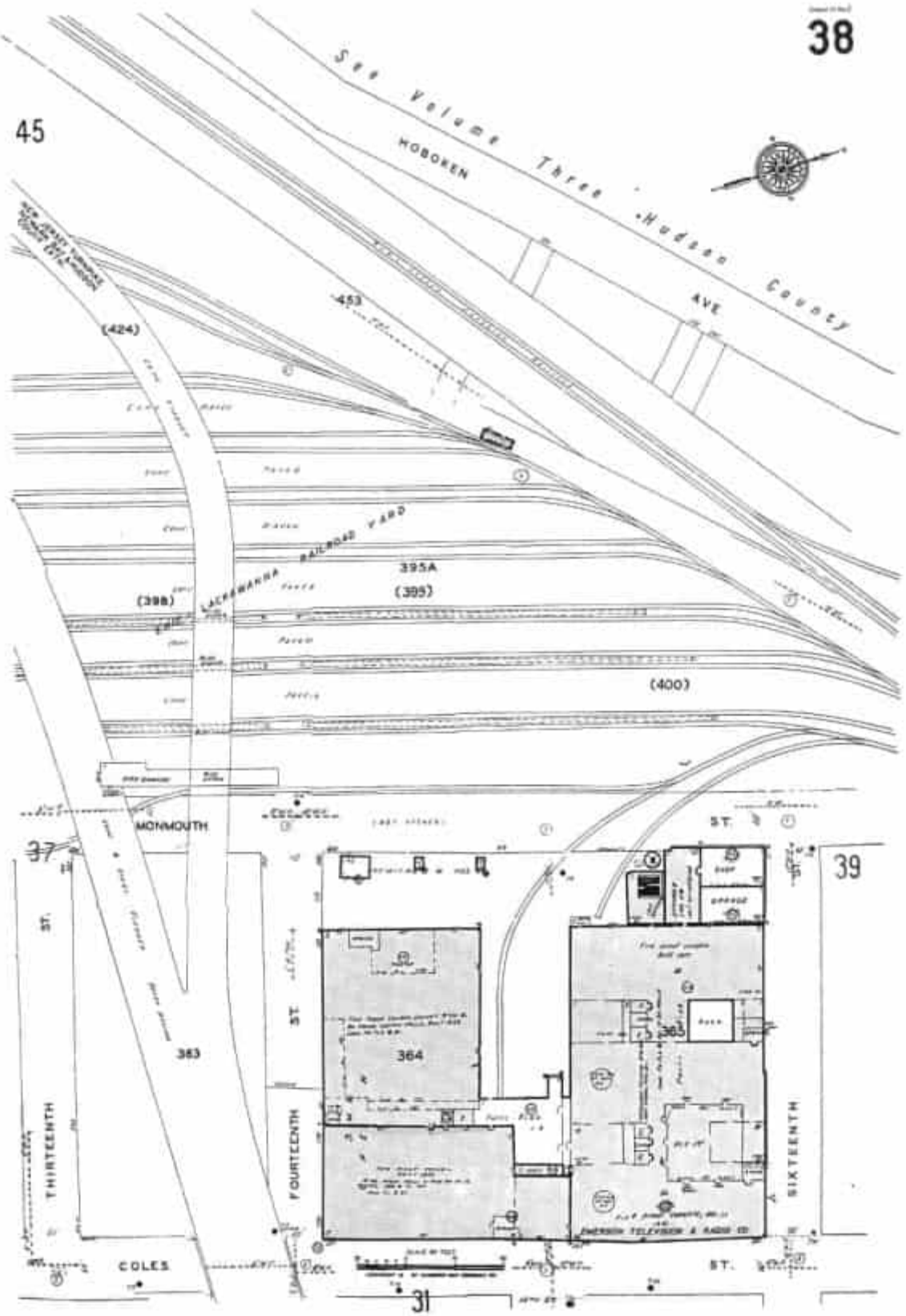

The certified Sanborn Library search results in the report can be authenticated by visiting www.edrnet.com/sanborn and entering the certification number. Only Environmental Data Resources Inc. (EDR) is authorized to grant rights for commercial reproduction of maps by The Sanborn Library LLC, the copyright holder for the collection.

Certification # D29B-4C8B-9779

Site Name: NJTA OPS T3820
Address: NJTA Hudson County Extension
City, ST, ZIP: Jersey City, NJ 07305
Client: Dresdner Robin Env. Mgmt. Inc.
EDR Inquiry: 6481224.3
Order Date: 05/10/2021
Certification #: D29B-4C8B-9779
Copyright: 1979

41

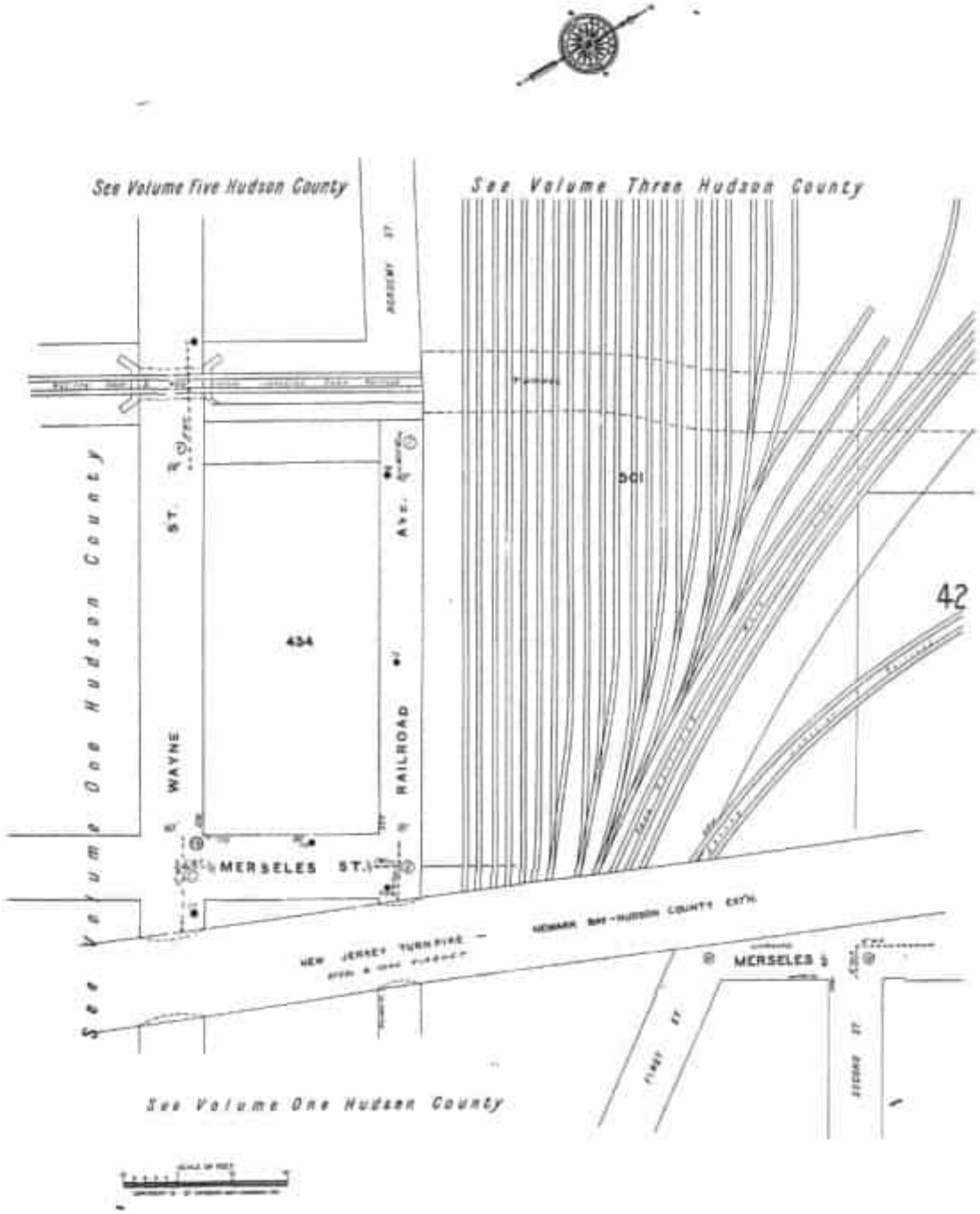

The certified Sanborn Library search results on this report can be authenticated by visiting www.edrnet.com/sanborn and entering the certification number. Only Environmental Data Resources Inc. (EDR) is authorized to grant rights for commercial reproduction of maps by The Sanborn Library LLC, the copyright holder for the collection.

Certification # D29B-4C8B-9779

Site Name: NJTA OPS T3820
Address: NJTA Hudson County Extension
City, ST, ZIP: Jersey City, NJ 07305
Client: Dresdner Robin Env. Mgmt. Inc.
EDR Inquiry: 6481224.3
Order Date: 05/10/2021
Certification #: D29B-4C8B-9779
Copyright: 1979

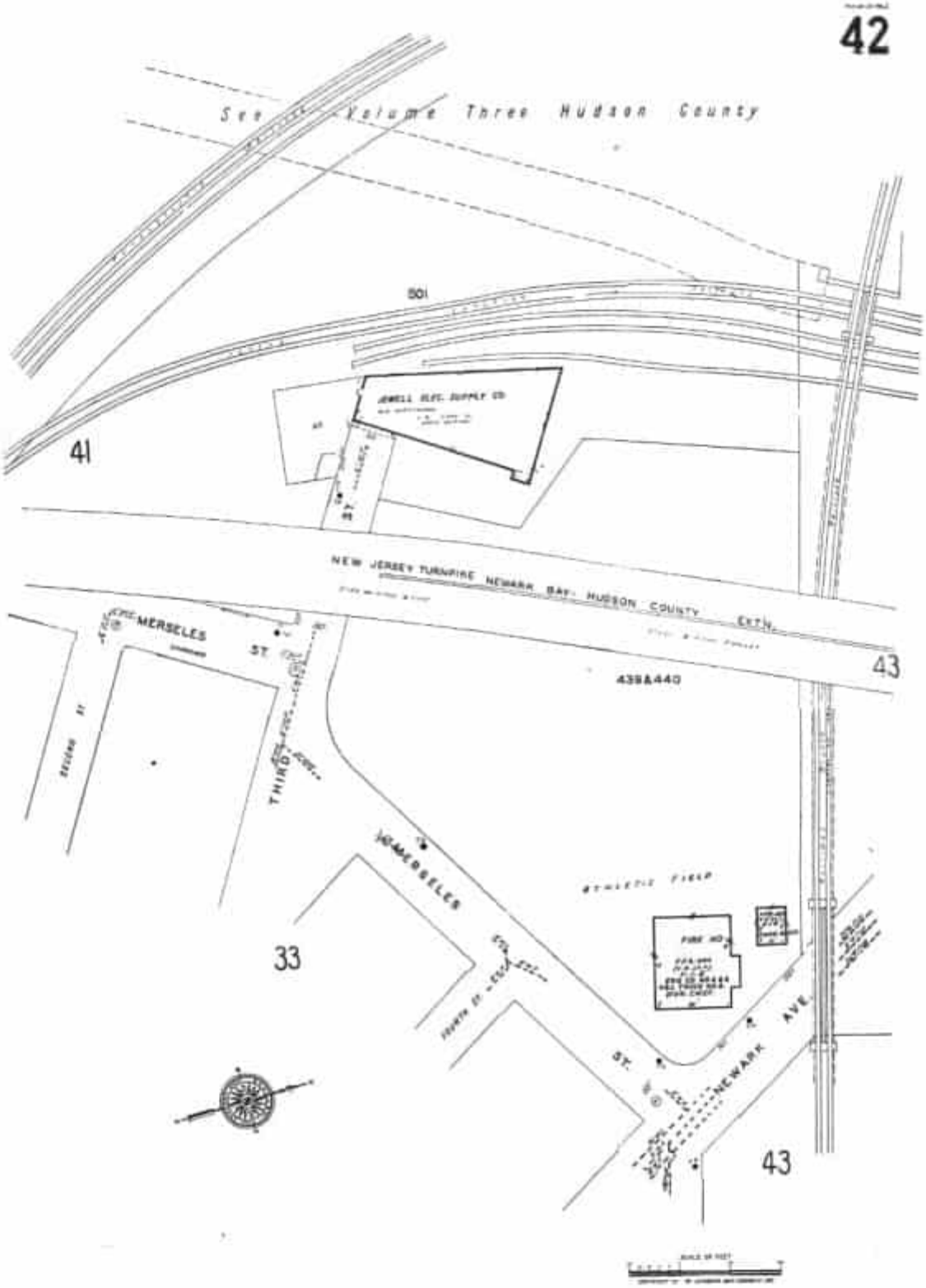

The certified Sanborn Library search results on the report can be authenticated by visiting www.edrnet.com/sanborn and entering the certification number. Only Environmental Data Resources Inc. (EDR) is authorized to grant rights for commercial reproduction of maps by The Sanborn Library LLC, the copyright holder for the collection.

Certification # D29B-4C8B-9779

Site Name: NJTA OPS T3820
Address: NJTA Hudson County Extension
City, ST, ZIP: Jersey City, NJ 07305
Client: Dresdner Robin Env. Mgmt. Inc.
EDR Inquiry: 6481224.3
Order Date: 05/10/2021
Certification #: D29B-4C8B-9779
Copyright: 1979

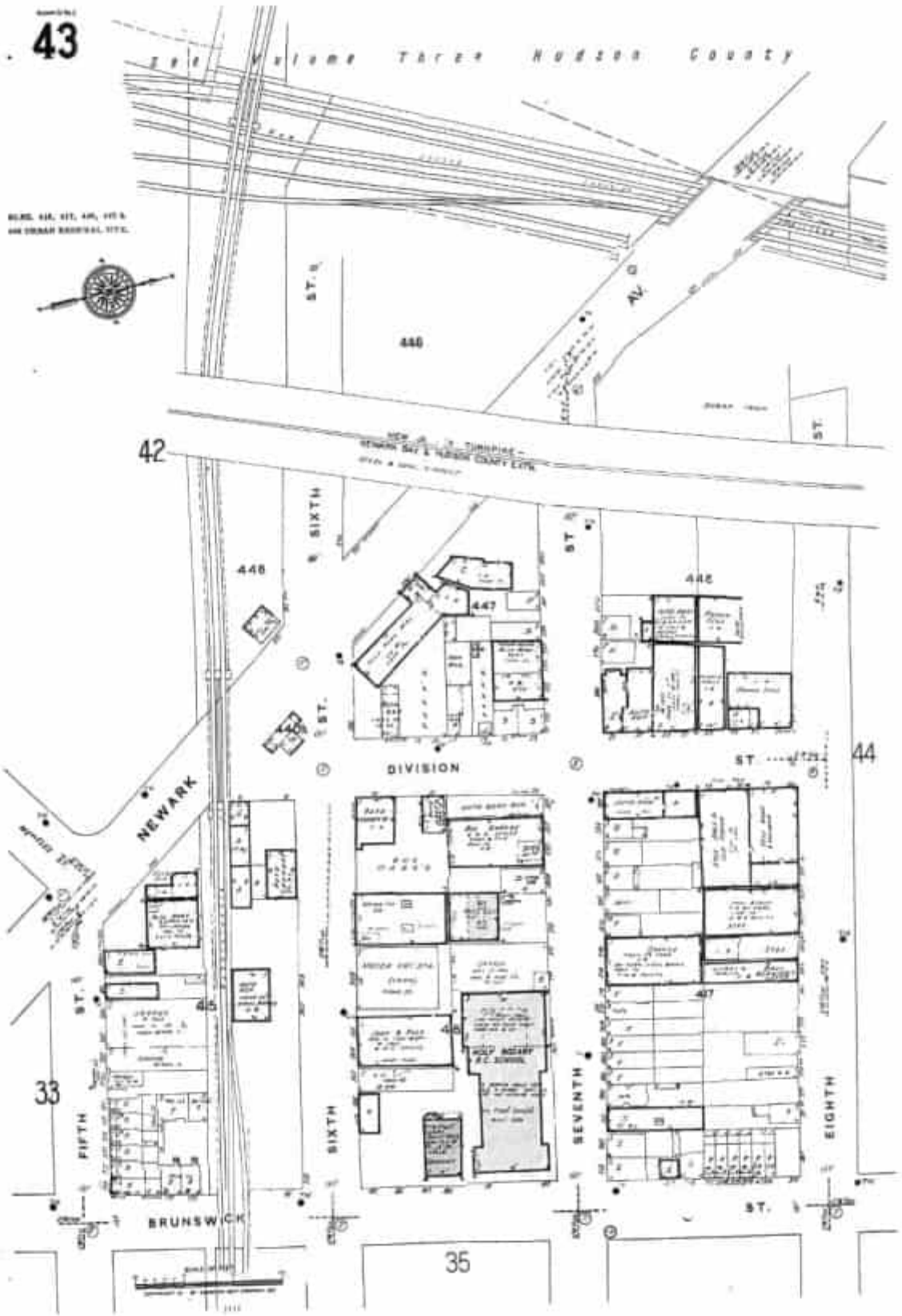

The certified Sanborn Library search results on this report can be authenticated by visiting www.edrnet.com/sanborn and entering the certification number. Only Environmental Data Resources Inc. (EDR) is authorized to grant rights for commercial reproduction of maps by The Sanborn Library LLC, the copyright holder for the collection.

Certification # D29B-4C8B-9779

Site Name: NJTA OPS T3820
Address: NJTA Hudson County Extension
City, ST, ZIP: Jersey City, NJ 07305
Client: Dresdner Robin Env. Mgmt. Inc.
EDR Inquiry: 6481224.3
Order Date: 05/10/2021
Certification #: D29B-4C8B-9779
Copyright: 1979

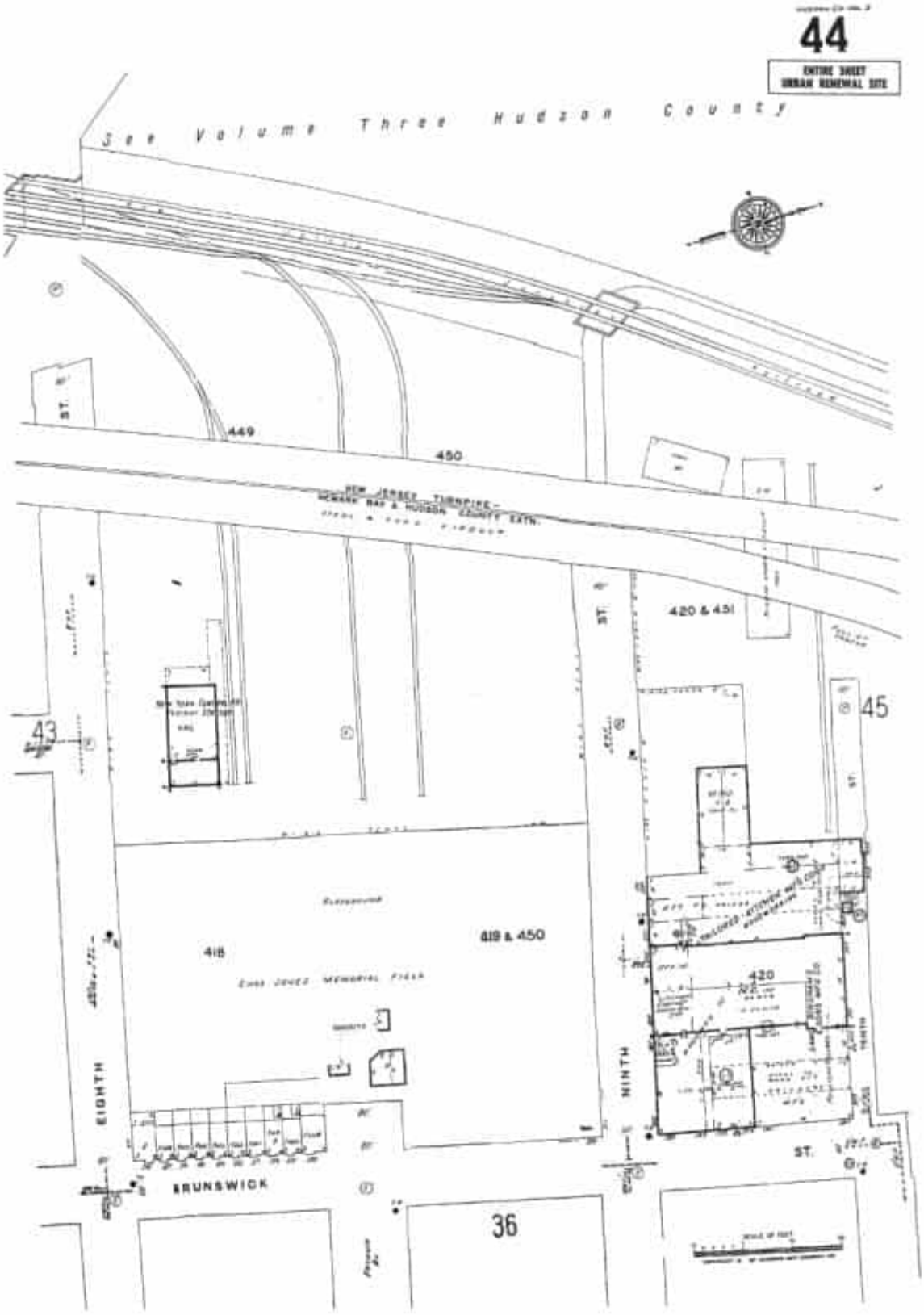

The certified Sanborn Library search results in the report can be authenticated by visiting www.edrnet.com/sanborn and entering the certification number. Only Environmental Data Resources Inc. (EDR) is authorized to grant rights for commercial reproduction of maps by The Sanborn Library LLC, the copyright holder for the collection.

Certification # D29B-4C8B-9779

Site Name: NJTA OPS T3820
Address: NJTA Hudson County Extension
City, ST, ZIP: Jersey City, NJ 07305
Client: Dresdner Robin Env. Mgmt. Inc.
EDR Inquiry: 6481224.3
Order Date: 05/10/2021
Certification #: D29B-4C8B-9779
Copyright 1979

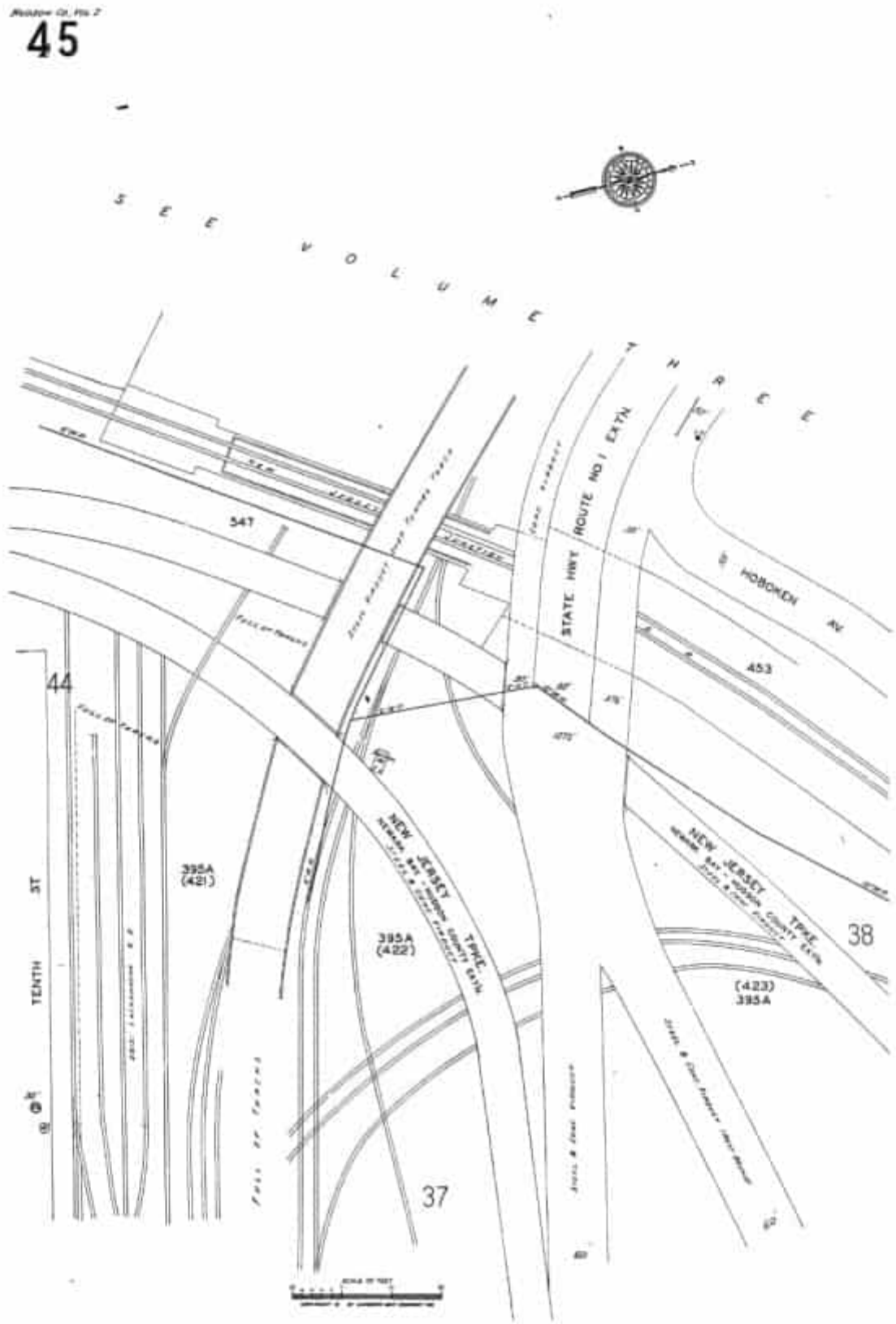

The certified Sanborn Library search results in this report can be authenticated by visiting www.edrnet.com/sanborn and entering the certification number. Only Environmental Data Resources Inc. (EDR) is authorized to grant rights for commercial reproduction of maps by The Sanborn Library LLC, the copyright holder for the collection.

Certification # D29B-4C8B-9779

Site Name: NJTA OPS T3820
Address: NJTA Hudson County Extension
City, ST, ZIP: Jersey City, NJ 07305
Client: Dresdner Robin Env. Mgmt. Inc.
EDR Inquiry: 6481224.3
Order Date: 05/10/2021
Certification #: D29B-4C8B-9779
Copyright: 1979

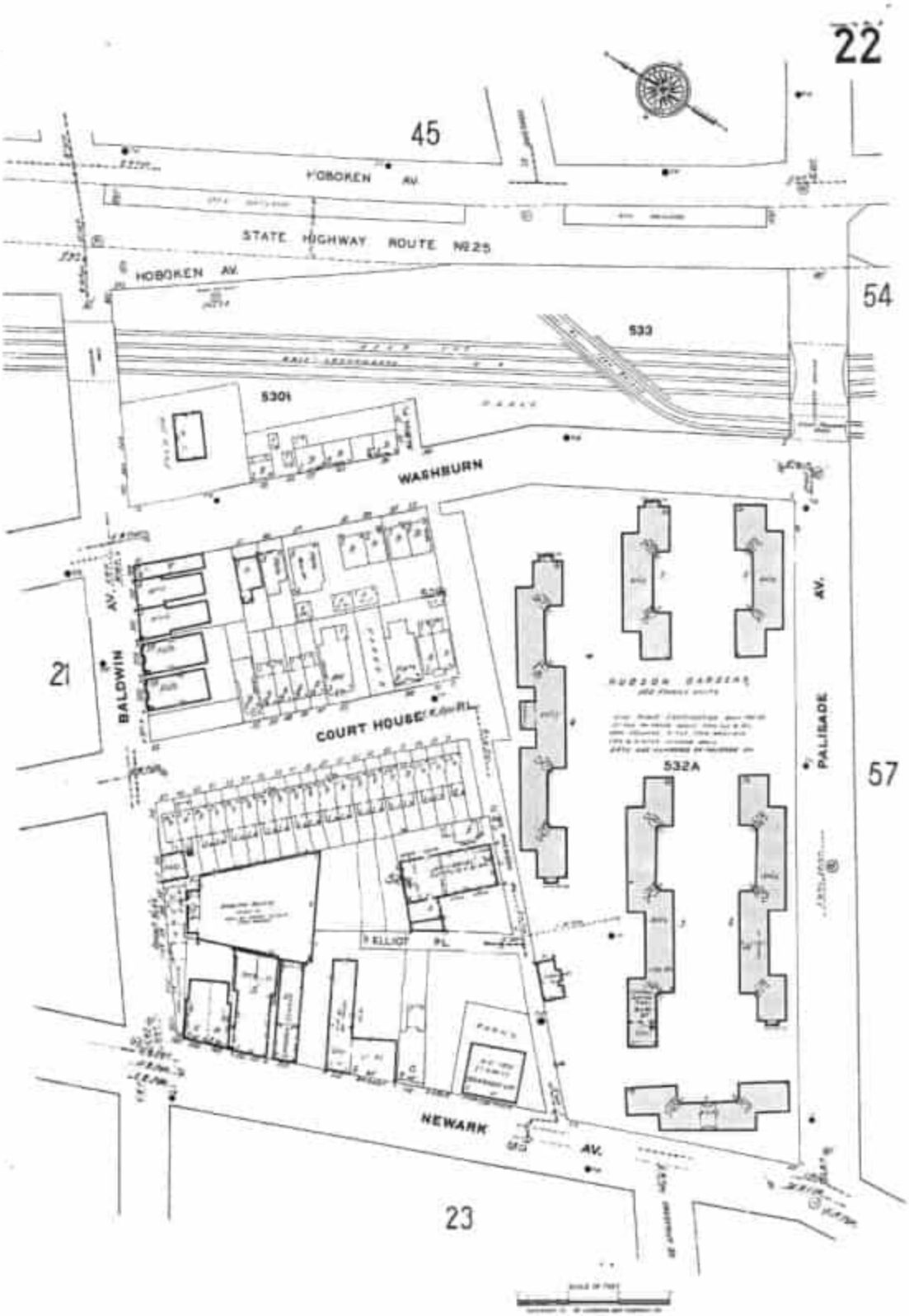

The certified Sanborn Library search results in the report can be authenticated by visiting www.edrnet.com/sanborn and entering the certification number. Only Environmental Data Resources Inc. (EDR) is authorized to grant rights for commercial reproduction of maps by The Sanborn Library LLC, the copyright holder for the collection.

Certification # D29B-4C8B-9779

Site Name: NJTA OPS T3820
Address: NJTA Hudson County Extension
City, ST, ZIP: Jersey City, NJ 07305
Client: Dresdner Robin Env. Mgmt. Inc.
EDR Inquiry: 6481224.3
Order Date: 05/10/2021
Certification #: D29B-4C8B-9779
Copyright: 1979

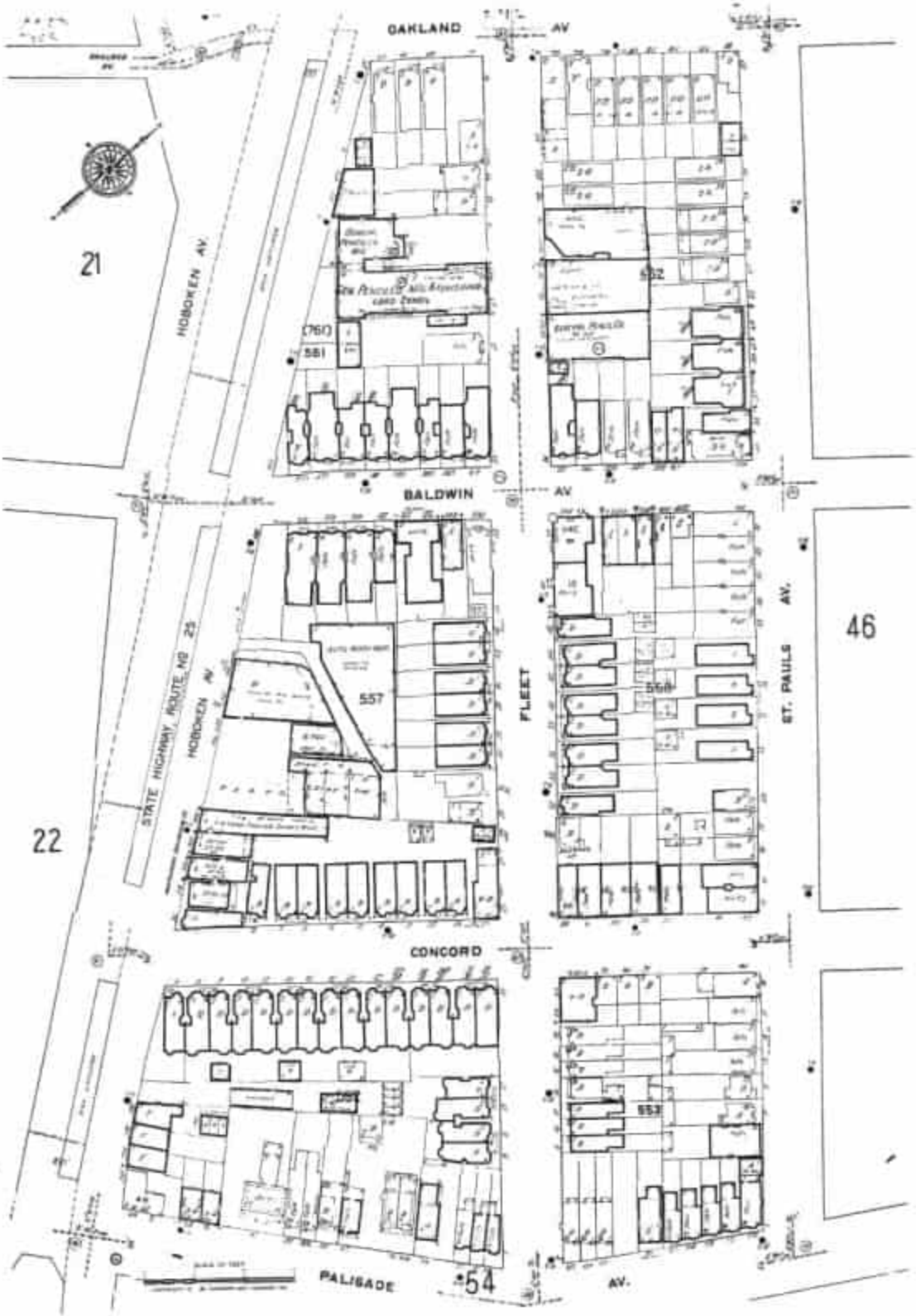

BEST AVAILABLE COPY

The certified Sanborn Library search results in the report can be authenticated by visiting www.edrnet.com/sanborn and entering the certification number. Only Environmental Data Resources Inc. (EDR) is authorized to grant rights for commercial reproduction of maps by The Sanborn Library LLC, the copyright holder for the collection.

Certification # D29B-4C8B-9779

Site Name: NJTA OPS T3820
Address: NJTA Hudson County Extension
City, ST, ZIP: Jersey City, NJ 07305
Client: Dresdner Robin Env. Mgmt. Inc.
EDR Inquiry: 6481224.3
Order Date: 05/10/2021
Certification #: D29B-4C8B-9779
Copyright: 1979

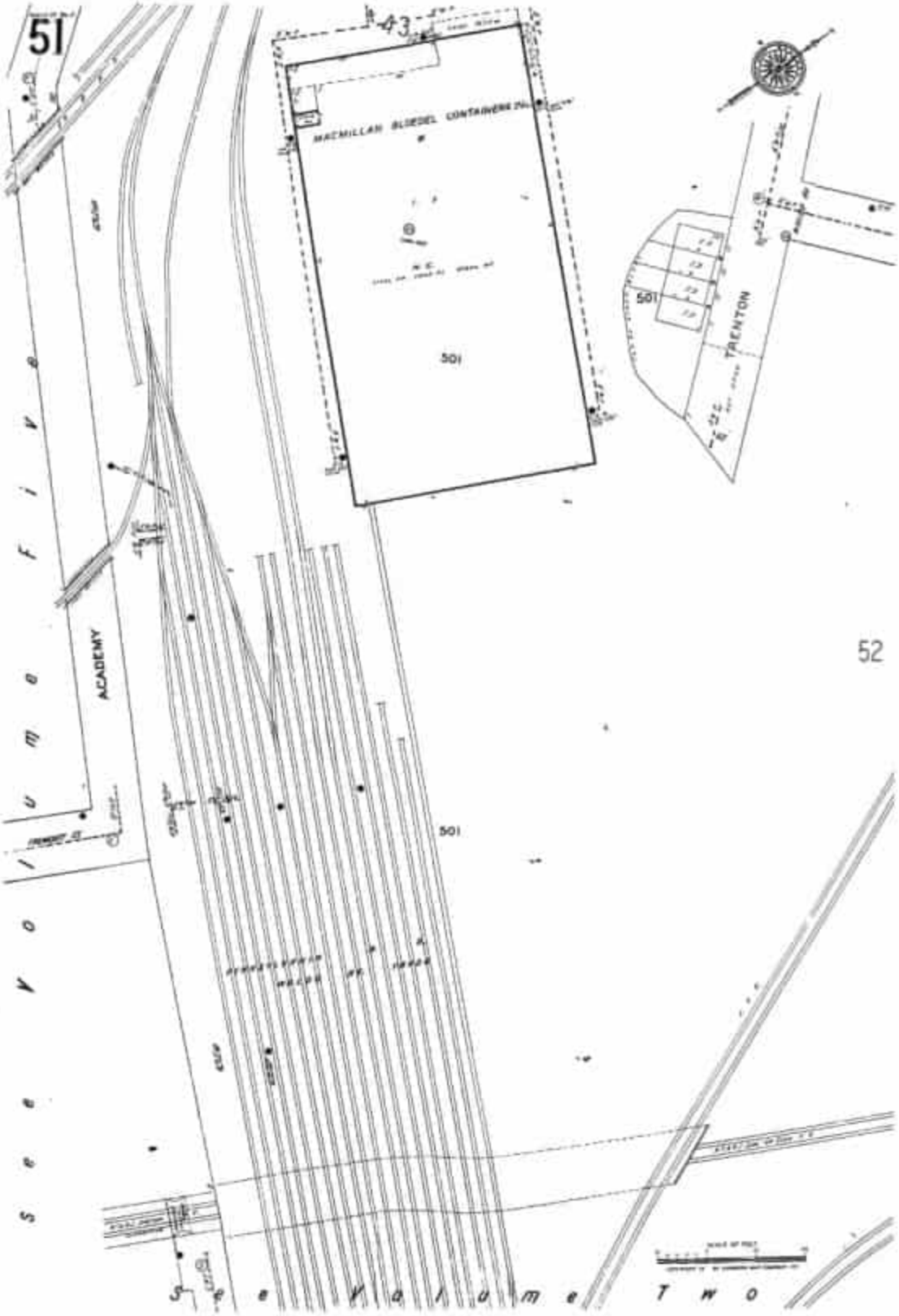

The certified Sanborn Library search results in the report can be authenticated by visiting www.edrnet.com/sanborn and entering the certification number. Only Environmental Data Resources Inc. (EDR) is authorized to grant rights for commercial reproduction of maps by The Sanborn Library LLC, the copyright holder for the collection.

Certification # D29B-4C8B-9779

Site Name: NJTA OPS T3820
Address: NJTA Hudson County Extension
City, ST, ZIP: Jersey City, NJ 07305
Client: Dresdner Robin Env. Mgmt. Inc.
EDR Inquiry: 6481224.3
Order Date: 05/10/2021
Certification #: D29B-4C8B-9779
Copyright: 1979

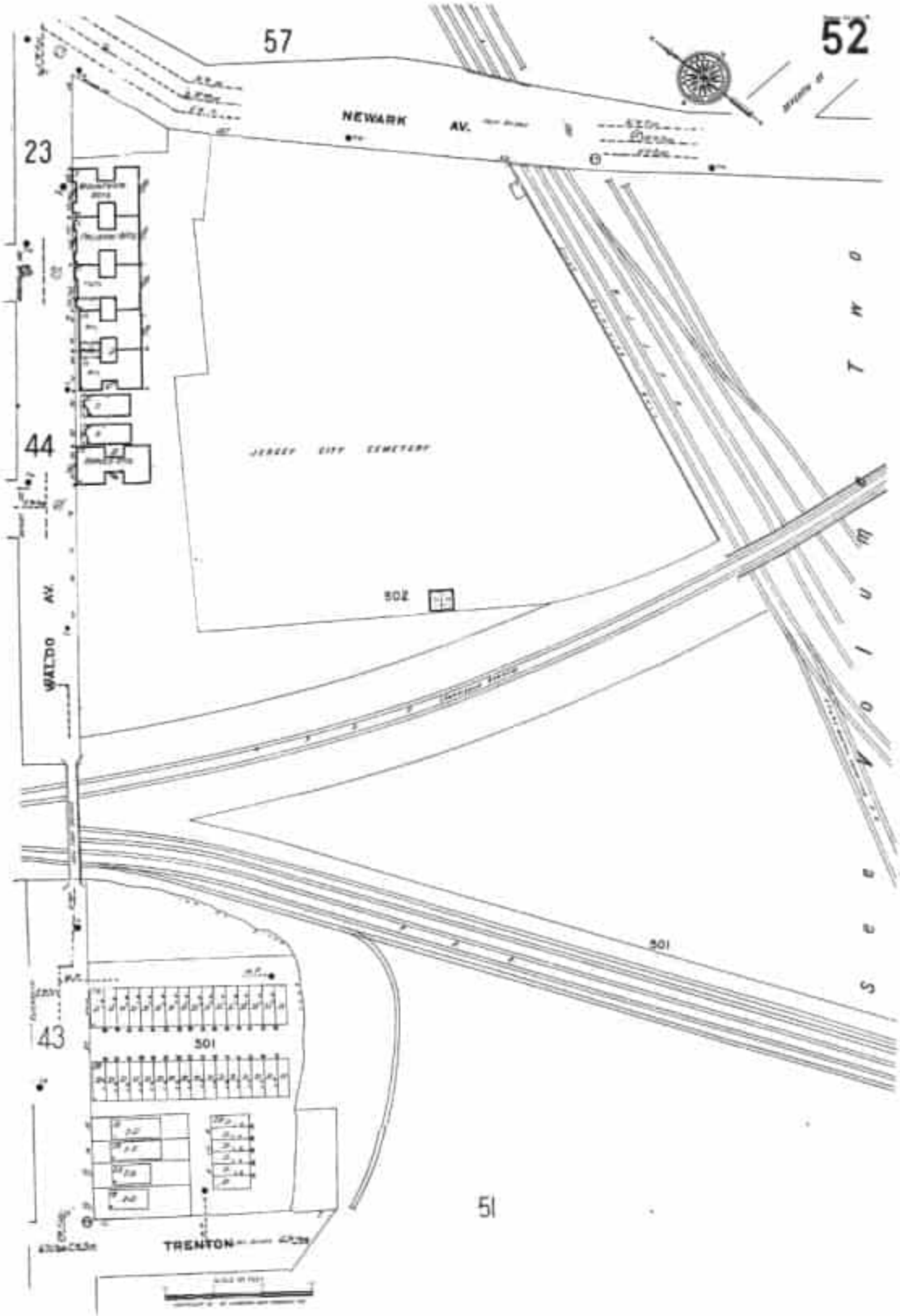

The certified Sanborn Library search results in the report can be authenticated by visiting www.edrnet.com/sanborn and entering the certification number. Only Environmental Data Resources Inc. (EDR) is authorized to grant rights for commercial reproduction of maps by The Sanborn Library LLC, the copyright holder for the collection.

Certification # D29B-4C8B-9779

Site Name: NJTA OPS T3820
Address: NJTA Hudson County Extension
City, ST, ZIP: Jersey City, NJ 07305
Client: Dresdner Robin Env. Mgmt. Inc.
EDR Inquiry: 6481224.3
Order Date: 05/10/2021
Certification #: D29B-4C8B-9779
Copyright: 1979

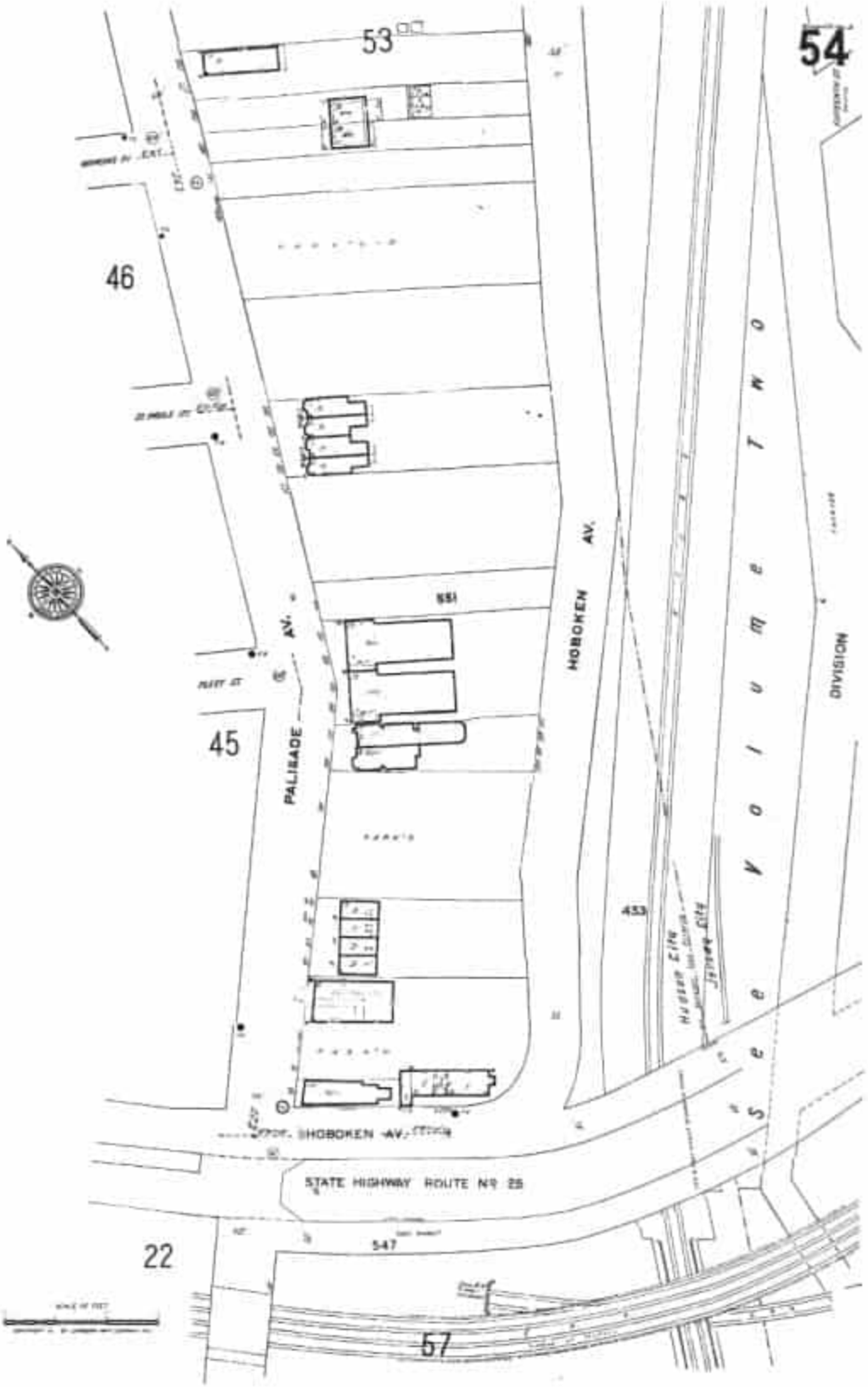

The certified Sanborn Library search results in this report can be authenticated by visiting www.edrnet.com/sanborn and entering the certification number. Only Environmental Data Resources Inc. (EDR) is authorized to grant rights for commercial reproduction of maps by The Sanborn Library LLC, the copyright holder for the collection.

Certification # D29B-4C8B-9779

Site Name: NJTA OPS T3820
Address: NJTA Hudson County Extension
City, ST, ZIP: Jersey City, NJ 07305
Client: Dresdner Robin Env. Mgmt. Inc.
EDR Inquiry: 6481224.3
Order Date: 05/10/2021
Certification #: D29B-4C8B-9779
Copyright 1979

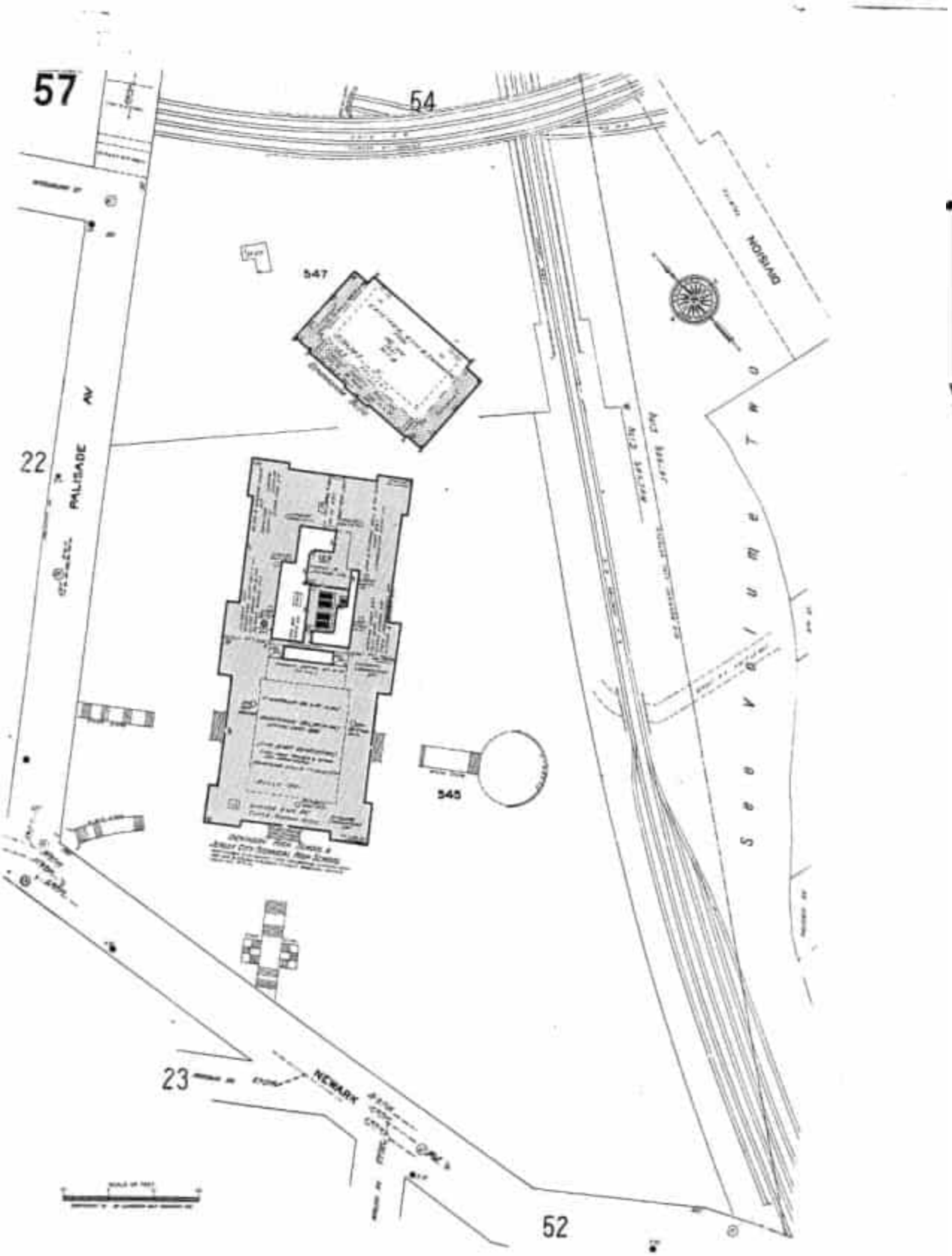

The certified Sanborn Library search results in the report can be authenticated by visiting www.edrnet.com/sanborn and entering the certification number. Only Environmental Data Resources Inc. (EDR) is authorized to grant rights for commercial reproduction of maps by The Sanborn Library LLC, the copyright holder for the collection.

Certification # D29B-4C8B-9779

Site Name: NJTA OPS T3820
Address: NJTA Hudson County Extension
City, ST, ZIP: Jersey City, NJ 07305
Client: Dresdner Robin Env. Mgmt. Inc.
EDR Inquiry: 6481224.3
Order Date: 05/10/2021
Certification #: D29B-4C8B-9779
Copyright: 1979

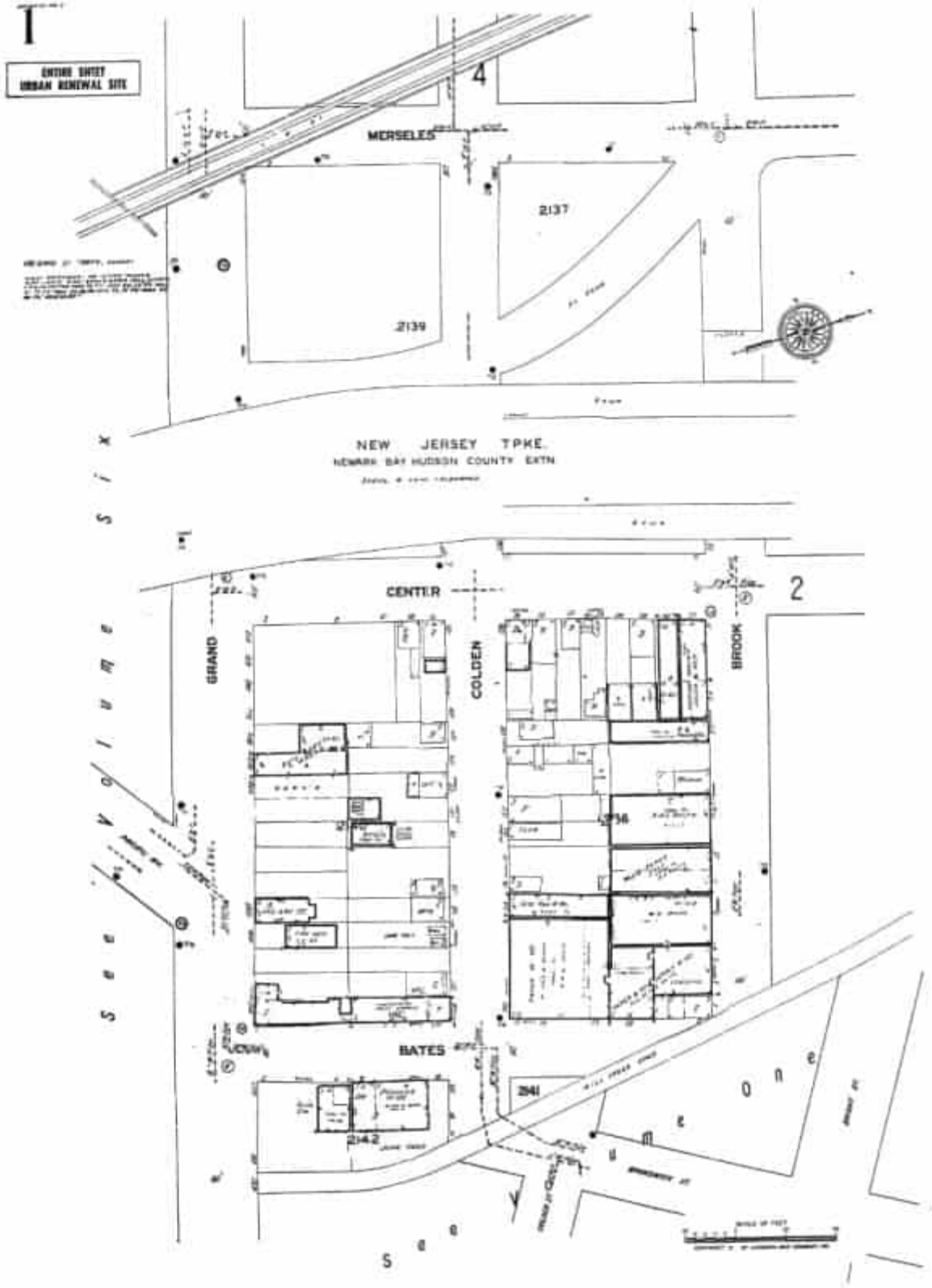

The certified Sanborn Library search results on this report can be authenticated by visiting www.edrnet.com/sanborn and entering the certification number. Only Environmental Data Resources Inc. (EDR) is authorized to grant rights for commercial reproduction of maps by The Sanborn Library LLC, the copyright holder for the collection.

Certification # D29B-4C8B-9779

Site Name: NJTA OPS T3820
Address: NJTA Hudson County Extension
City, ST, ZIP: Jersey City, NJ 07305
Client: Dresdner Robin Env. Mgmt. Inc.
EDR Inquiry: 6481224.3
Order Date: 05/10/2021
Certification #: D29B-4C8B-9779
Copyright: 1979

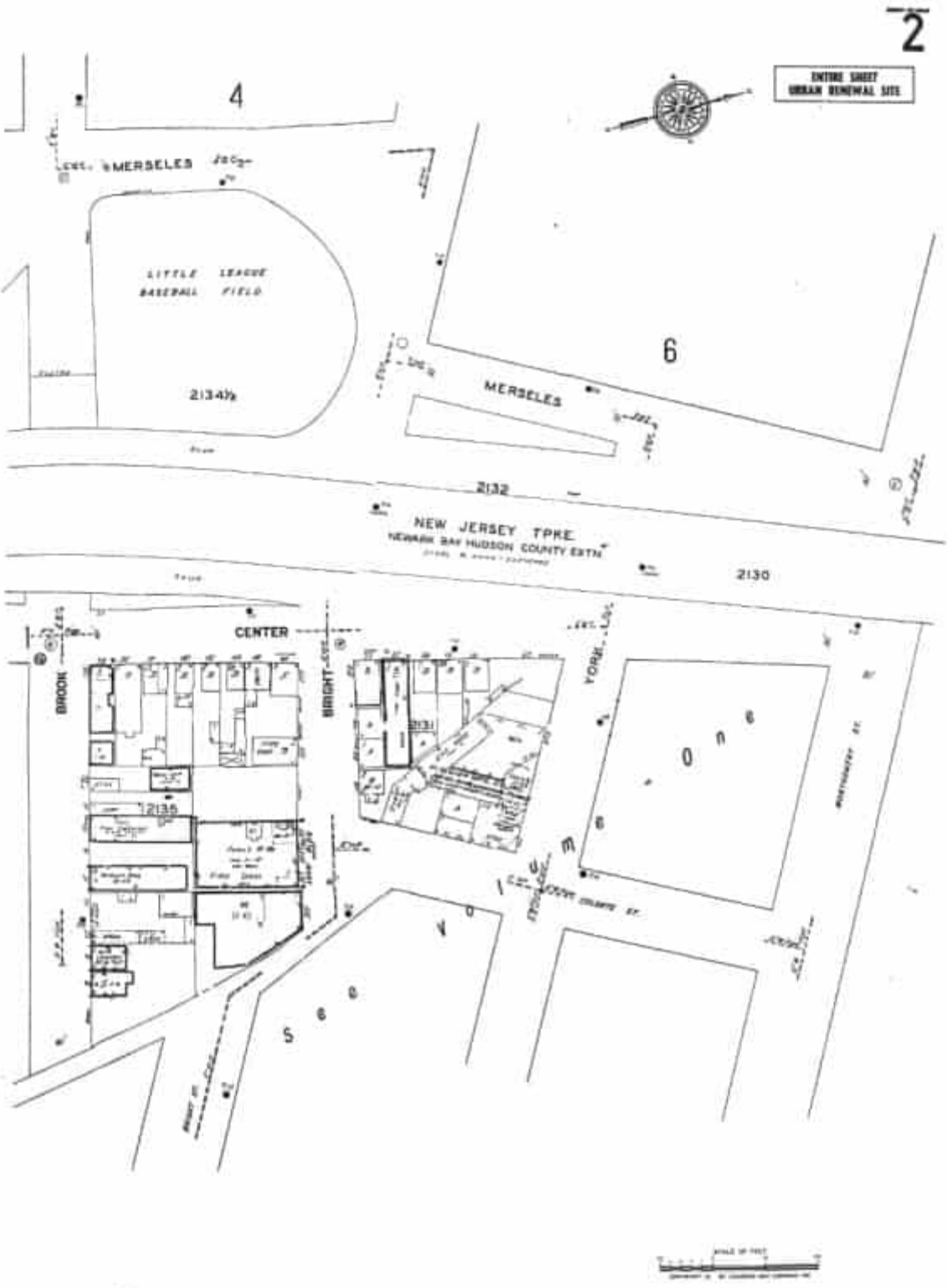

The certified Sanborn Library search results in this report can be authenticated by visiting www.edrnet.com/sanborn and entering the certification number. Only Environmental Data Resources Inc. (EDR) is authorized to grant rights for commercial reproduction of maps by The Sanborn Library LLC, the copyright holder for the collection.

Certification # D29B-4C8B-9779

Site Name: NJTA OPS T3820
Address: NJTA Hudson County Extension
City, ST, ZIP: Jersey City, NJ 07305
Client: Dresdner Robin Env. Mgmt. Inc.
EDR Inquiry: 6481224.3
Order Date: 05/10/2021
Certification #: D29B-4C8B-9779
Copyright: 1979

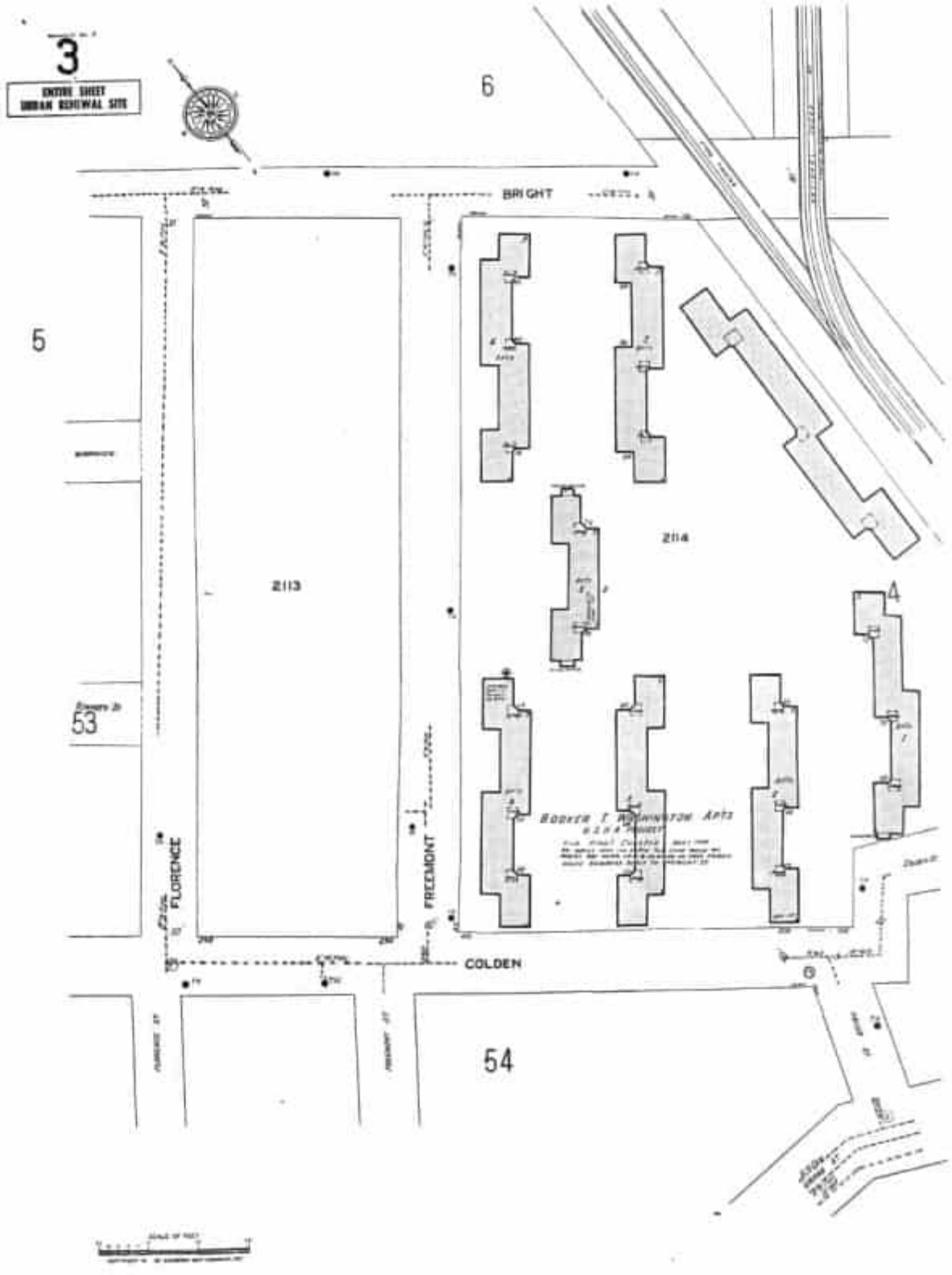

The certified Sanborn Library search results in the report can be authenticated by visiting www.edrnet.com/sanborn and entering the certification number. Only Environmental Data Resources Inc. (EDR) is authorized to grant rights for commercial reproduction of maps by The Sanborn Library LLC, the copyright holder for the collection.

Certification # D29B-4C8B-9779

Site Name: NJTA OPS T3820
Address: NJTA Hudson County Extension
City, ST, ZIP: Jersey City, NJ 07305
Client: Dresdner Robin Env. Mgmt. Inc.
EDR Inquiry: 6481224.3
Order Date: 05/10/2021
Certification #: D29B-4C8B-9779
Copyright: 1979

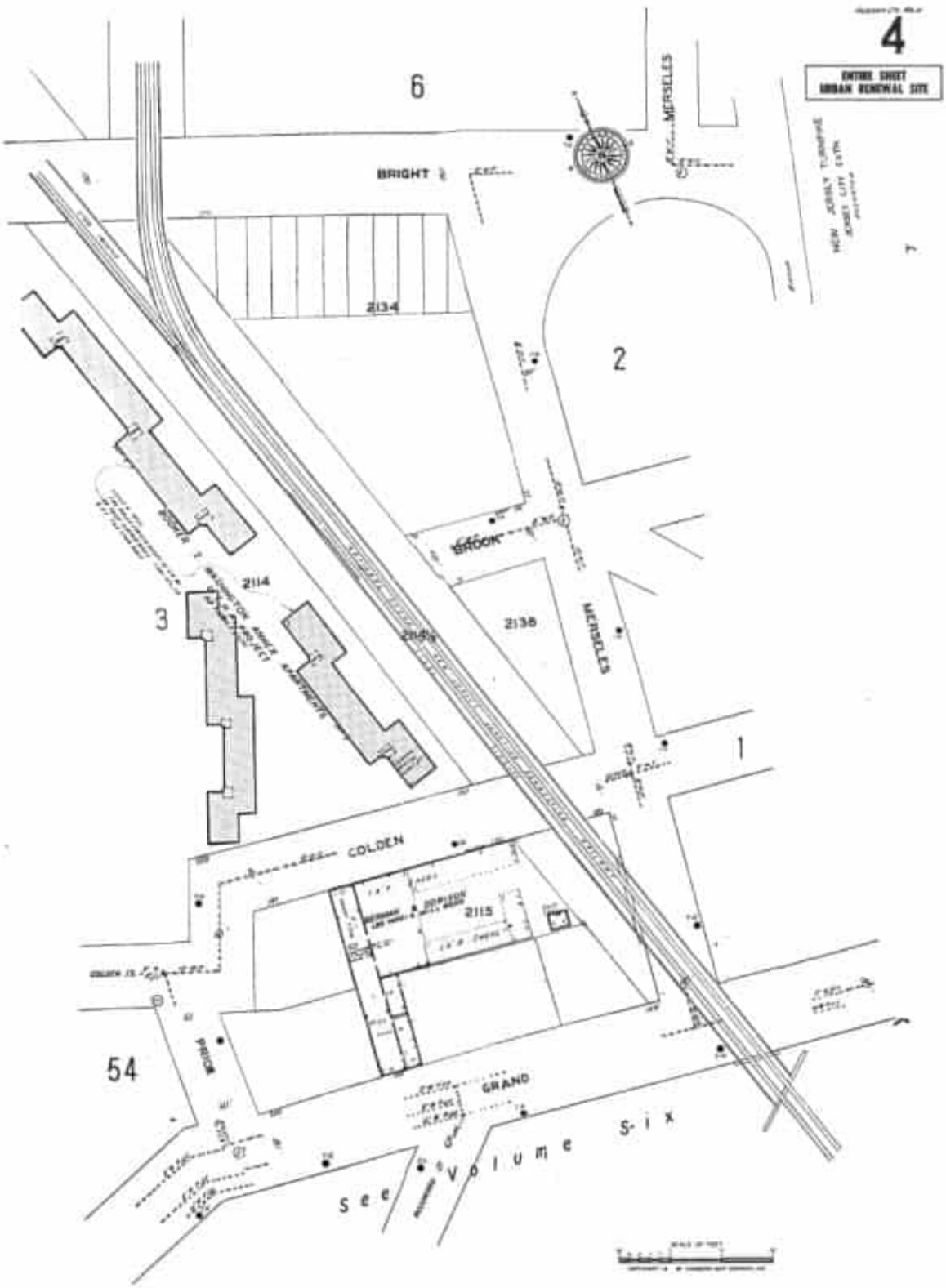

The certified Sanborn Library search results in the report can be authenticated by visiting www.edrnet.com/sanborn and entering the certification number. Only Environmental Data Resources Inc. (EDR) is authorized to grant rights for commercial reproduction of maps by The Sanborn Library LLC, the copyright holder for the collection.

Certification # D29B-4C8B-9779

Site Name: NJTA OPS T3820
Address: NJTA Hudson County Extension
City, ST, ZIP: Jersey City, NJ 07305
Client: Dresdner Robin Env. Mgmt. Inc.
EDR Inquiry: 6481224.3
Order Date: 05/10/2021
Certification #: D29B-4C8B-9779
Copyright: 1979

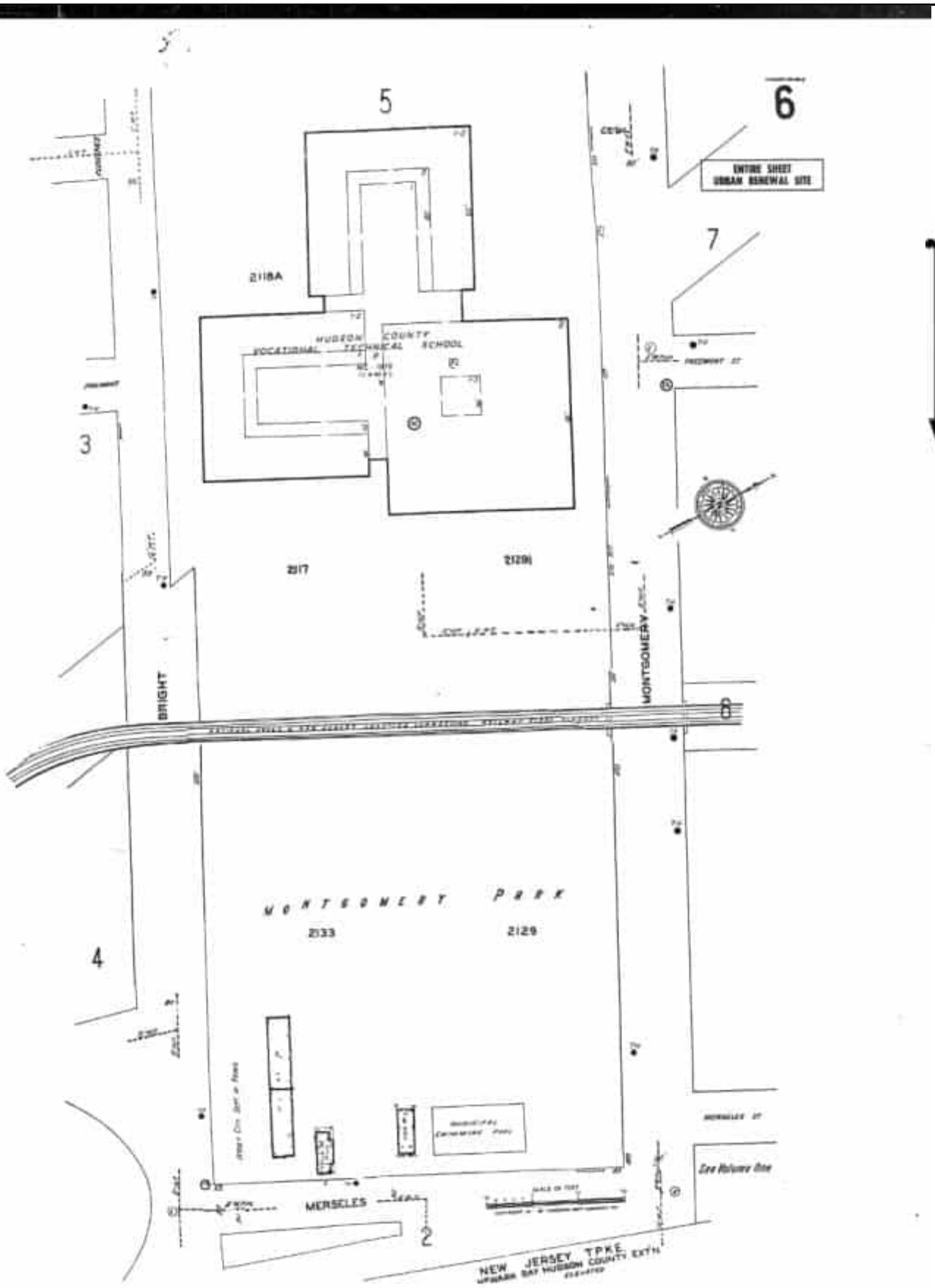

The certified Sanborn Library search results in the report can be authenticated by visiting www.edrnet.com/sanborn and entering the certification number. Only Environmental Data Resources Inc. (EDR) is authorized to grant rights for commercial reproduction of maps by The Sanborn Library LLC, the copyright holder for the collection.

Certification # D29B-4C8B-9779

Site Name: NJTA OPS T3820
Address: NJTA Hudson County Extension
City, ST, ZIP: Jersey City, NJ 07305
Client: Dresdner Robin Env. Mgmt. Inc.
EDR Inquiry: 6481224.3
Order Date: 05/10/2021
Certification #: D29B-4C8B-9779
Copyright 1979

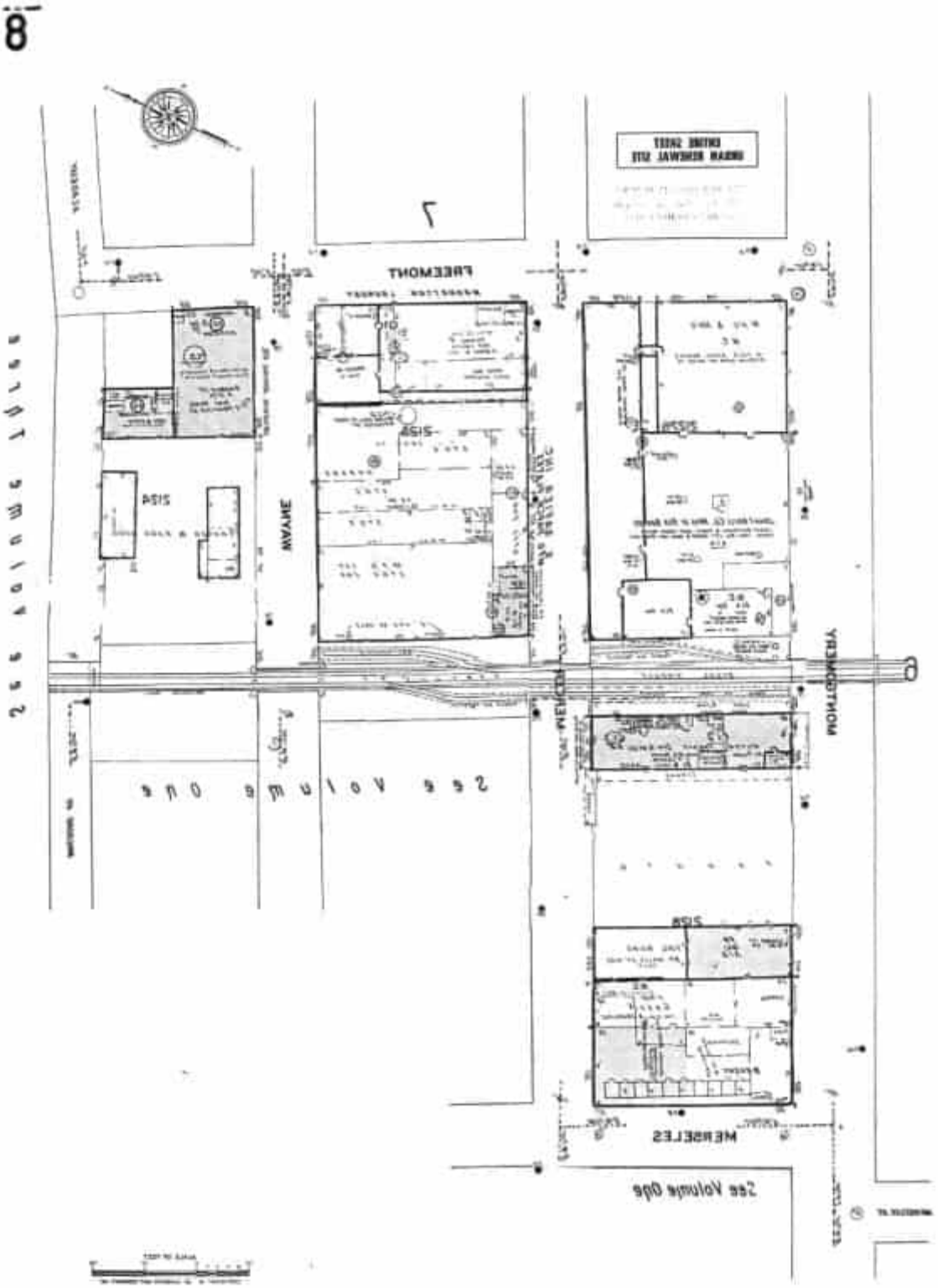

The certified Sanborn Library search results on this report can be authenticated by visiting www.edrnet.com/sanborn and entering the certification number. Only Environmental Data Resources Inc. (EDR) is authorized to grant rights for commercial reproduction of maps by The Sanborn Library LLC, the copyright holder for the collection.

Certification # D29B-4C8B-9779

Site Name: NJTA OPS T3820
Address: NJTA Hudson County Extension
City, ST, ZIP: Jersey City, NJ 07305
Client: Dresdner Robin Env. Mgmt. Inc.
EDR Inquiry: 6481224.3
Order Date: 05/10/2021
Certification #: D29B-4C8B-9779
Copyright: 1979

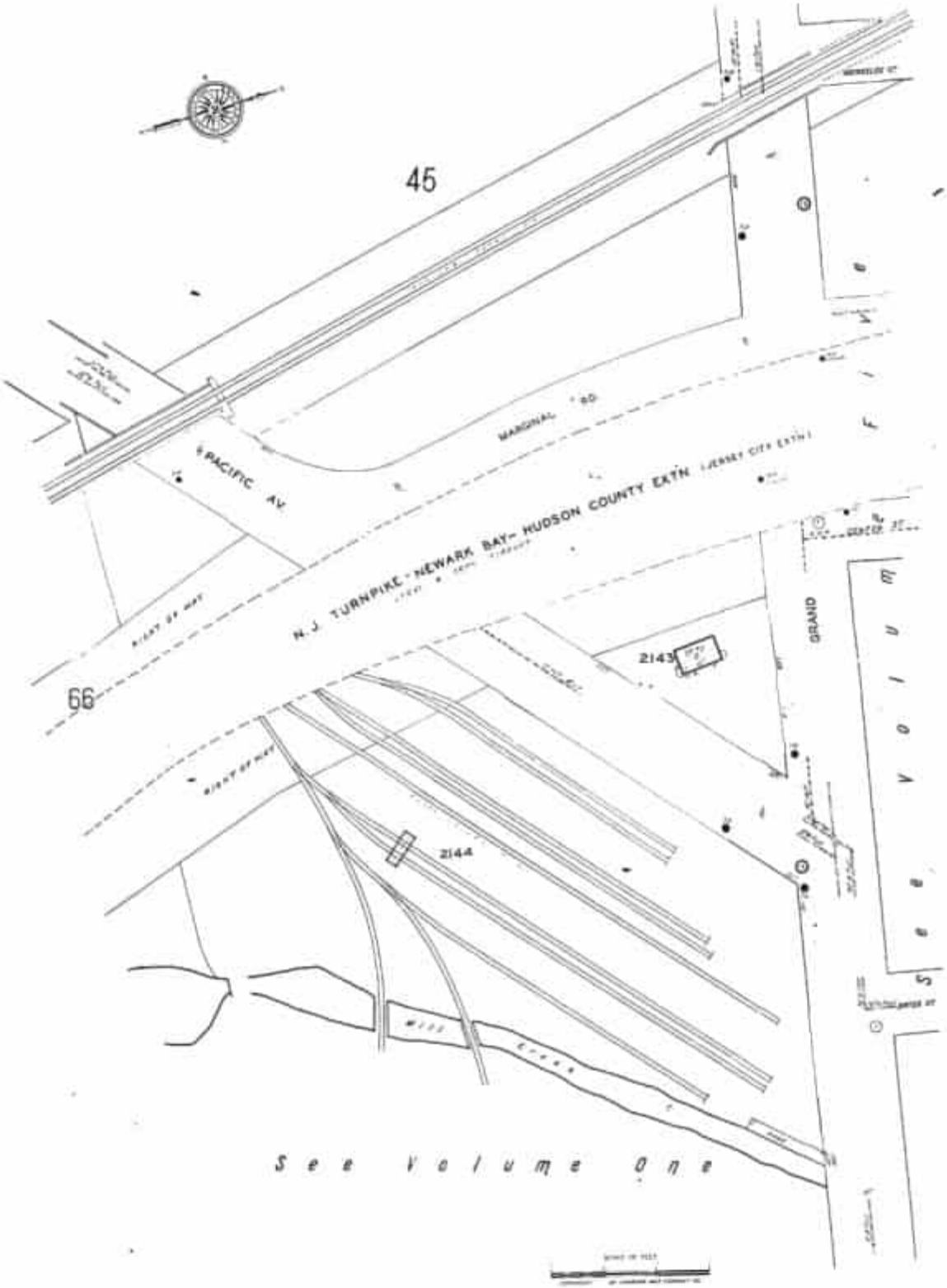

The certified Sanborn Library search results in the report can be authenticated by visiting www.edrnet.com/sanborn and entering the certification number. Only Environmental Data Resources Inc. (EDR) is authorized to grant rights for commercial reproduction of maps by The Sanborn Library LLC, the copyright holder for the collection.

Certification # D29B-4C8B-9779

Site Name: NJTA OPS T3820
Address: NJTA Hudson County Extension
City, ST, ZIP: Jersey City, NJ 07305
Client: Dresdner Robin Env. Mgmt. Inc.
EDR Inquiry: 6481224.3
Order Date: 05/10/2021
Certification #: D29B-4C8B-9779
Copyright: 1979

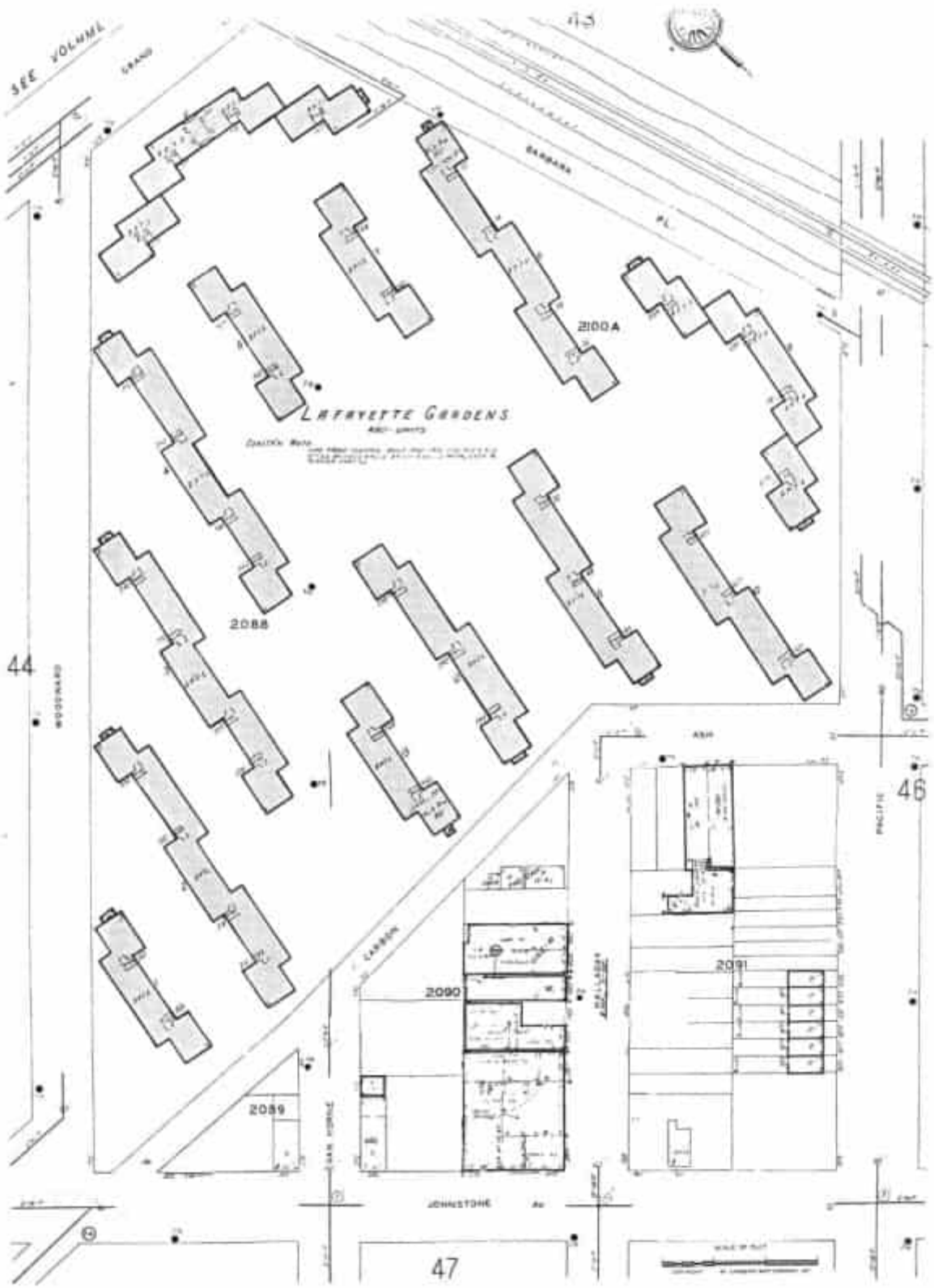

The certified Sanborn Library search results in the report can be authenticated by visiting www.edrnet.com/sanborn and entering the certification number. Only Environmental Data Resources Inc. (EDR) is authorized to grant rights for commercial reproduction of maps by The Sanborn Library LLC, the copyright holder for the collection.

Certification # D29B-4C8B-9779

LE COPY

Site Name: NJTA OPS T3820
Address: NJTA Hudson County Extension
City, ST, ZIP: Jersey City, NJ 07305
Client: Dresdner Robin Env. Mgmt. Inc.
EDR Inquiry: 6481224.3
Order Date: 05/10/2021
Certification #: D29B-4C8B-9779
Copyright: 1979

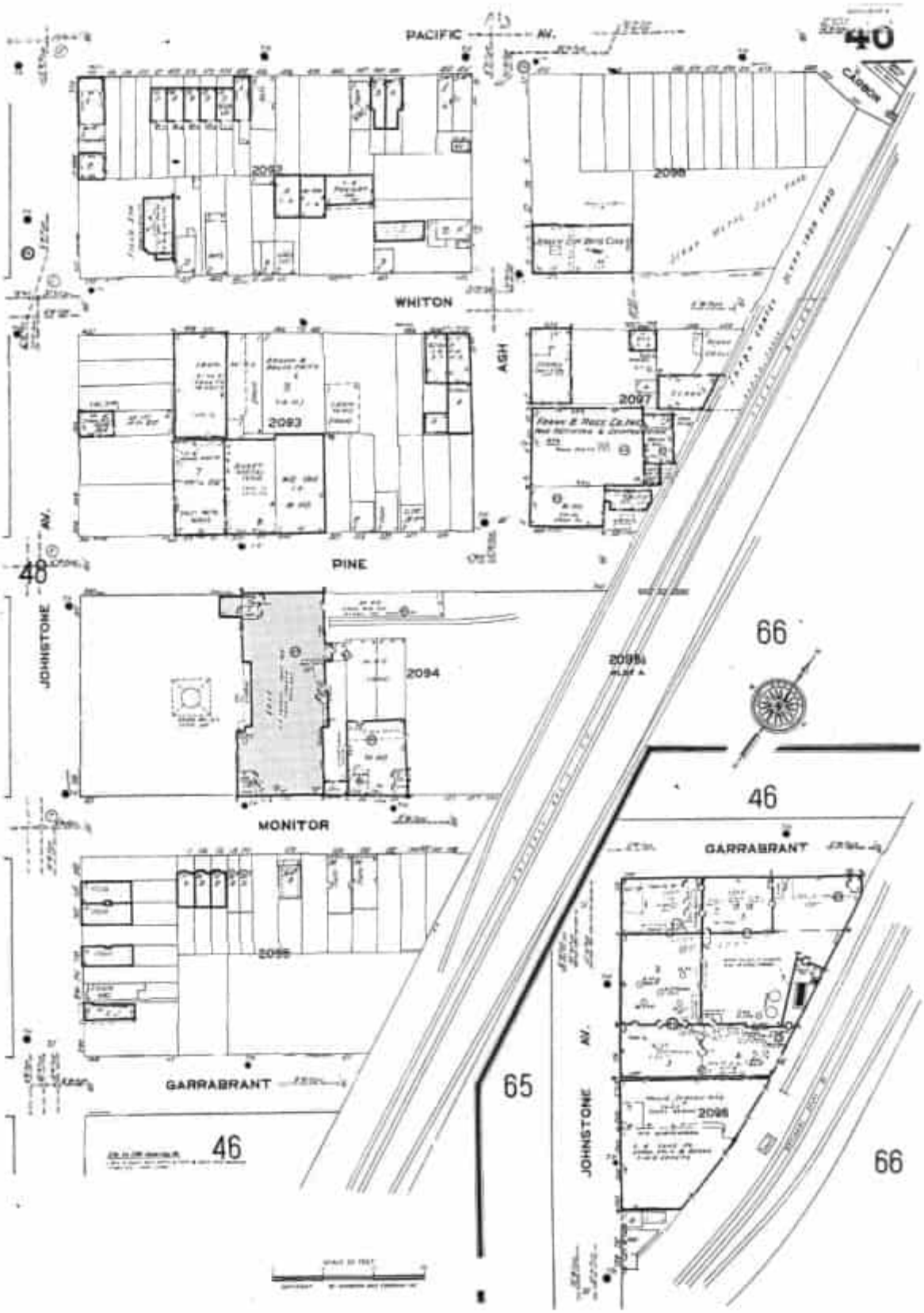

The certified Sanborn Library search results in the report can be authenticated by visiting www.edrnet.com/sanborn and entering the certification number. Only Environmental Data Resources Inc. (EDR) is authorized to grant rights for commercial reproduction of maps by The Sanborn Library LLC, the copyright holder for the collection.

Certification # D29B-4C8B-9779

Site Name: NJTA OPS T3820
Address: NJTA Hudson County Extension
City, ST, ZIP: Jersey City, NJ 07305
Client: Dresdner Robin Env. Mgmt. Inc.
EDR Inquiry: 6481224.3
Order Date: 05/10/2021
Certification #: D29B-4C8B-9779
Copyright 1979

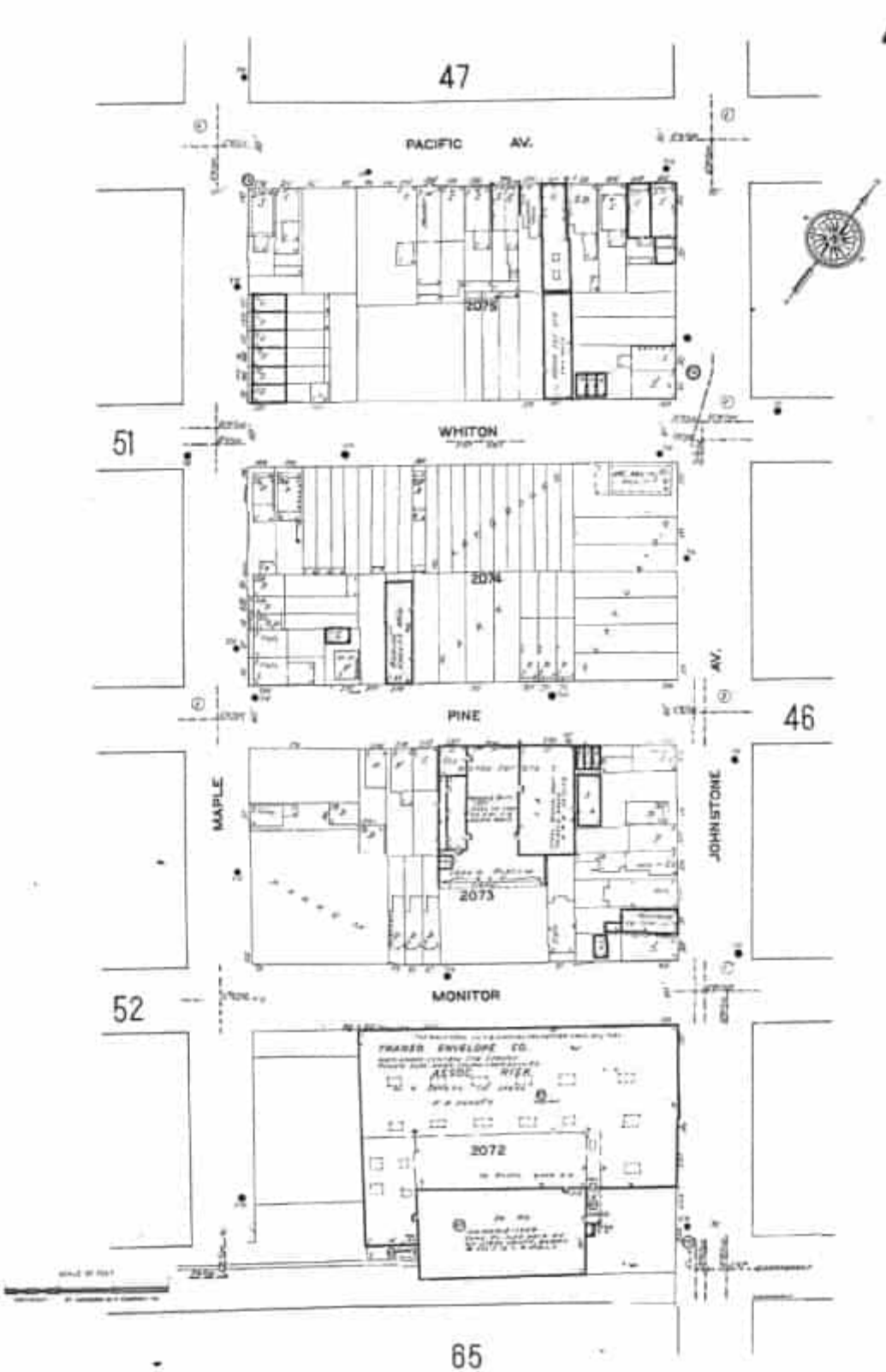

The certified Sanborn Library search results on this report can be authenticated by visiting www.edrnet.com/sanborn and entering the certification number. Only Environmental Data Resources Inc. (EDR) is authorized to grant rights for commercial reproduction of maps by The Sanborn Library LLC, the copyright holder for the collection.

Certification # D29B-4C8B-9779

Site Name: NJTA OPS T3820
Address: NJTA Hudson County Extension
City, ST, ZIP: Jersey City, NJ 07305
Client: Dresdner Robin Env. Mgmt. Inc.
EDR Inquiry: 6481224.3
Order Date: 05/10/2021
Certification #: D29B-4C8B-9779
Copyright: 1979

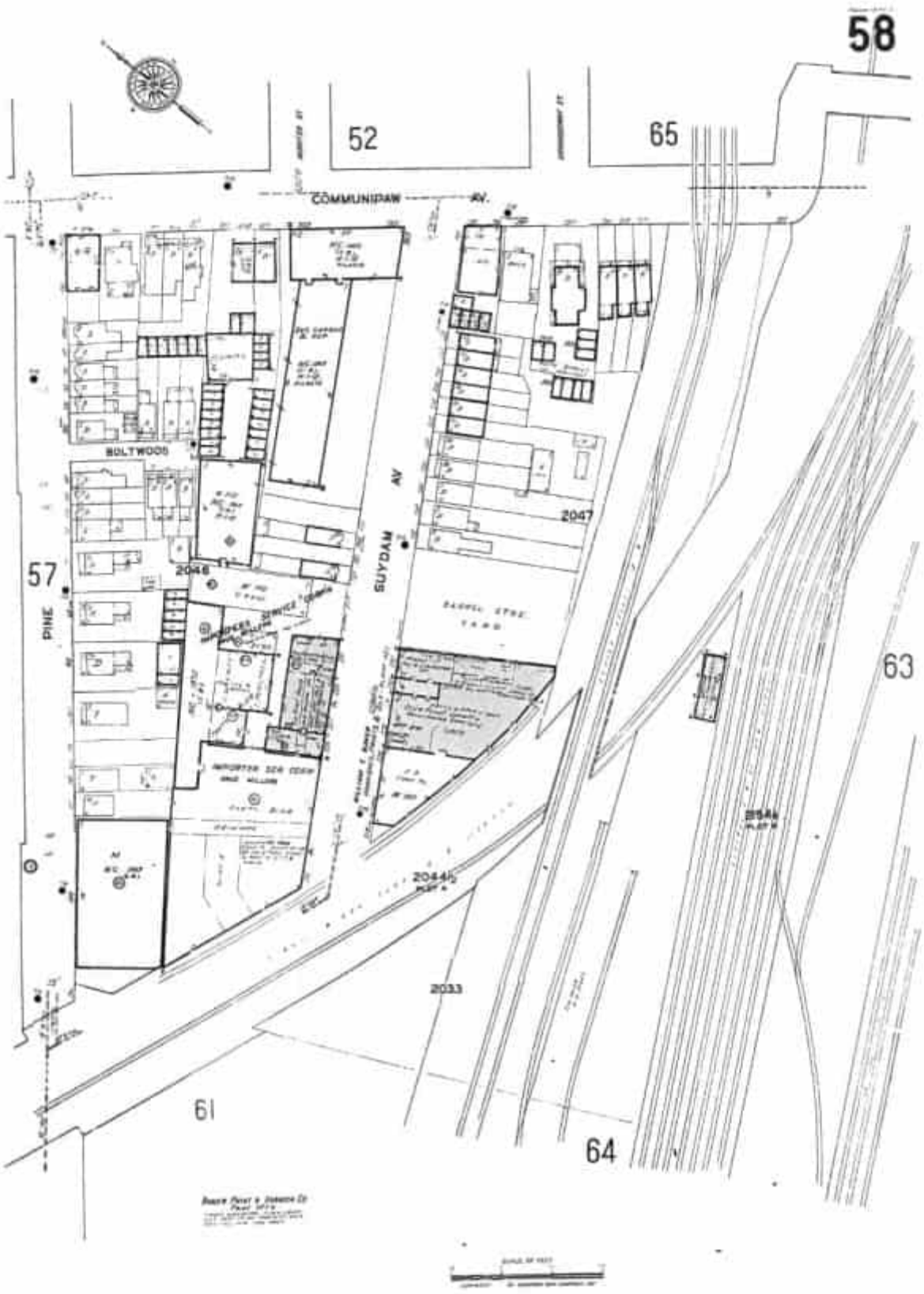

The certified Sanborn Library search results on this report can be authenticated by visiting www.edrnet.com/sanborn, and entering the certification number. Only Environmental Data Resources Inc. (EDR) is authorized to grant rights for commercial reproduction of maps by The Sanborn Library LLC, the copyright holder for the collection.

Certification # D29B-4C8B-9779

Site Name: NJTA OPS T3820
Address: NJTA Hudson County Extension
City, ST, ZIP: Jersey City, NJ 07305
Client: Dresdner Robin Env. Mgmt. Inc.
EDR Inquiry: 6481224.3
Order Date: 05/10/2021
Certification #: D29B-4C8B-9779
Copyright: 1979

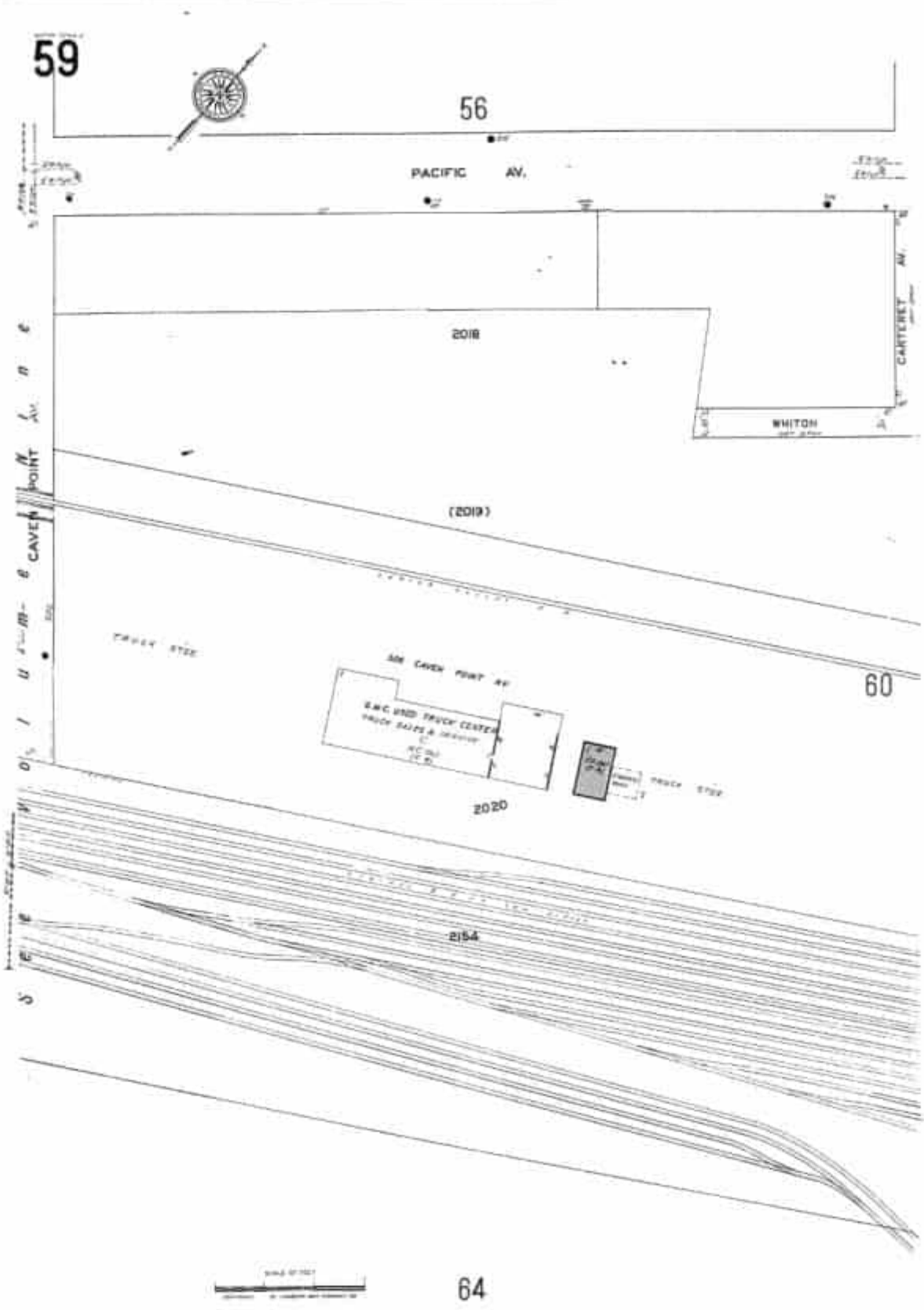

The certified Sanborn Library search results in the report can be authenticated by visiting www.edrnet.com/sanborn and entering the certification number. Only Environmental Data Resources Inc. (EDR) is authorized to grant rights for commercial reproduction of maps by The Sanborn Library LLC, the copyright holder for the collection.

Certification # D29B-4C8B-9779

Site Name: NJTA OPS T3820
Address: NJTA Hudson County Extension
City, ST, ZIP: Jersey City, NJ 07305
Client: Dresdner Robin Env. Mgmt. Inc.
EDR Inquiry: 6481224.3
Order Date: 05/10/2021
Certification #: D29B-4C8B-9779
Copyright: 1979

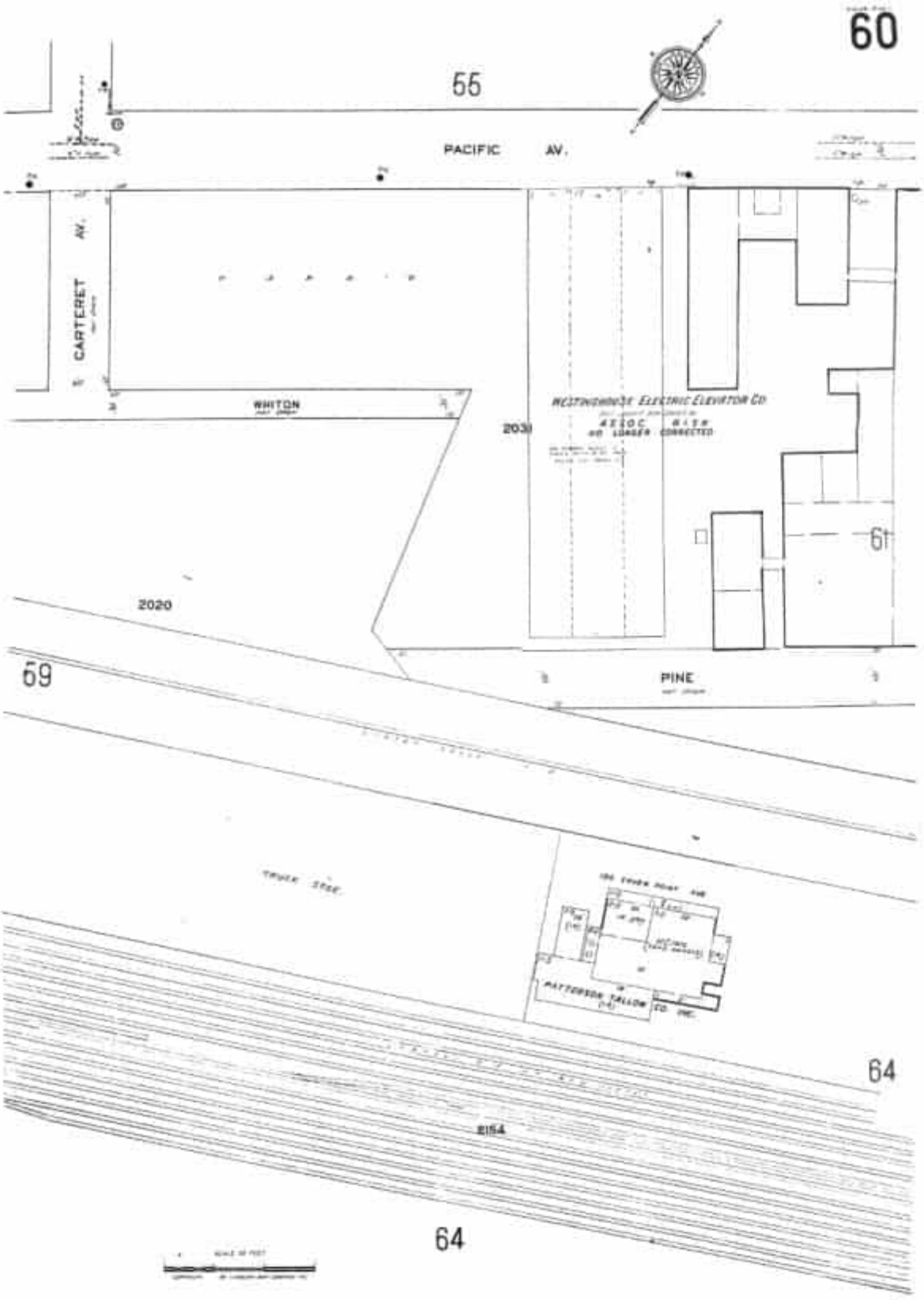

The certified Sanborn Library search results in the report can be authenticated by visiting www.edrnet.com/sanborn and entering the certification number. Only Environmental Data Resources Inc. (EDR) is authorized to grant rights for commercial reproduction of maps by The Sanborn Library LLC, the copyright holder for the collection.

Certification # D29B-4C8B-9779

Site Name: NJTA OPS T3820
Address: NJTA Hudson County Extension
City, ST, ZIP: Jersey City, NJ 07305
Client: Dresdner Robin Env. Mgmt. Inc.
EDR Inquiry: 6481224.3
Order Date: 05/10/2021
Certification #: D29B-4C8B-9779
Copyright: 1979

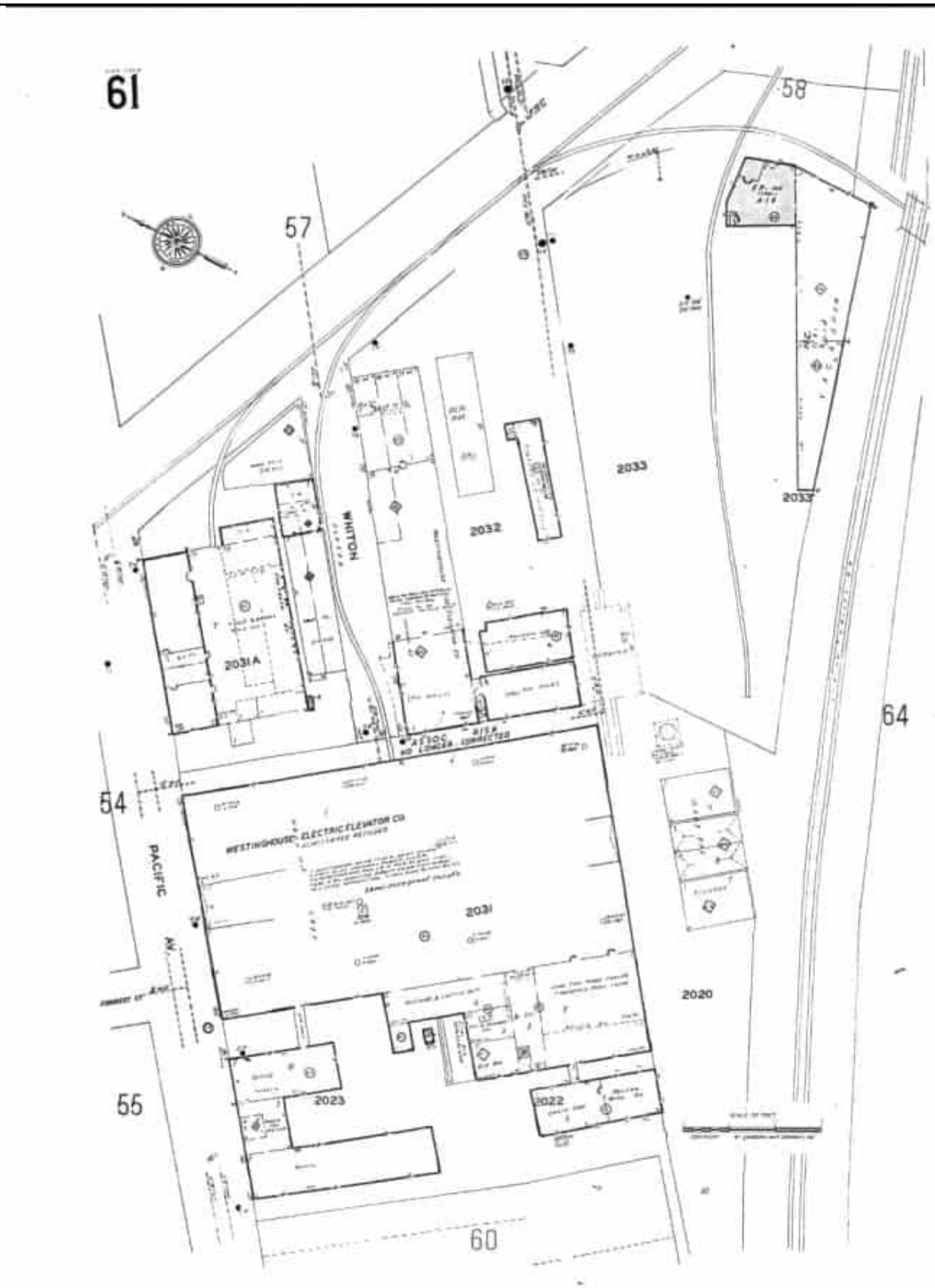

The certified Sanborn Library search results in the report can be authenticated by visiting www.edrnet.com/sanborn and entering the certification number. Only Environmental Data Resources Inc. (EDR) is authorized to grant rights for commercial reproduction of maps by The Sanborn Library LLC, the copyright holder for the collection.

Certification # D29B-4C8B-9779

Site Name: NJTA OPS T3820
Address: NJTA Hudson County Extension
City, ST, ZIP: Jersey City, NJ 07305
Client: Dresdner Robin Env. Mgmt. Inc.
EDR Inquiry: 6481224.3
Order Date: 05/10/2021
Certification #: D29B-4C8B-9779
Copyright: 1979

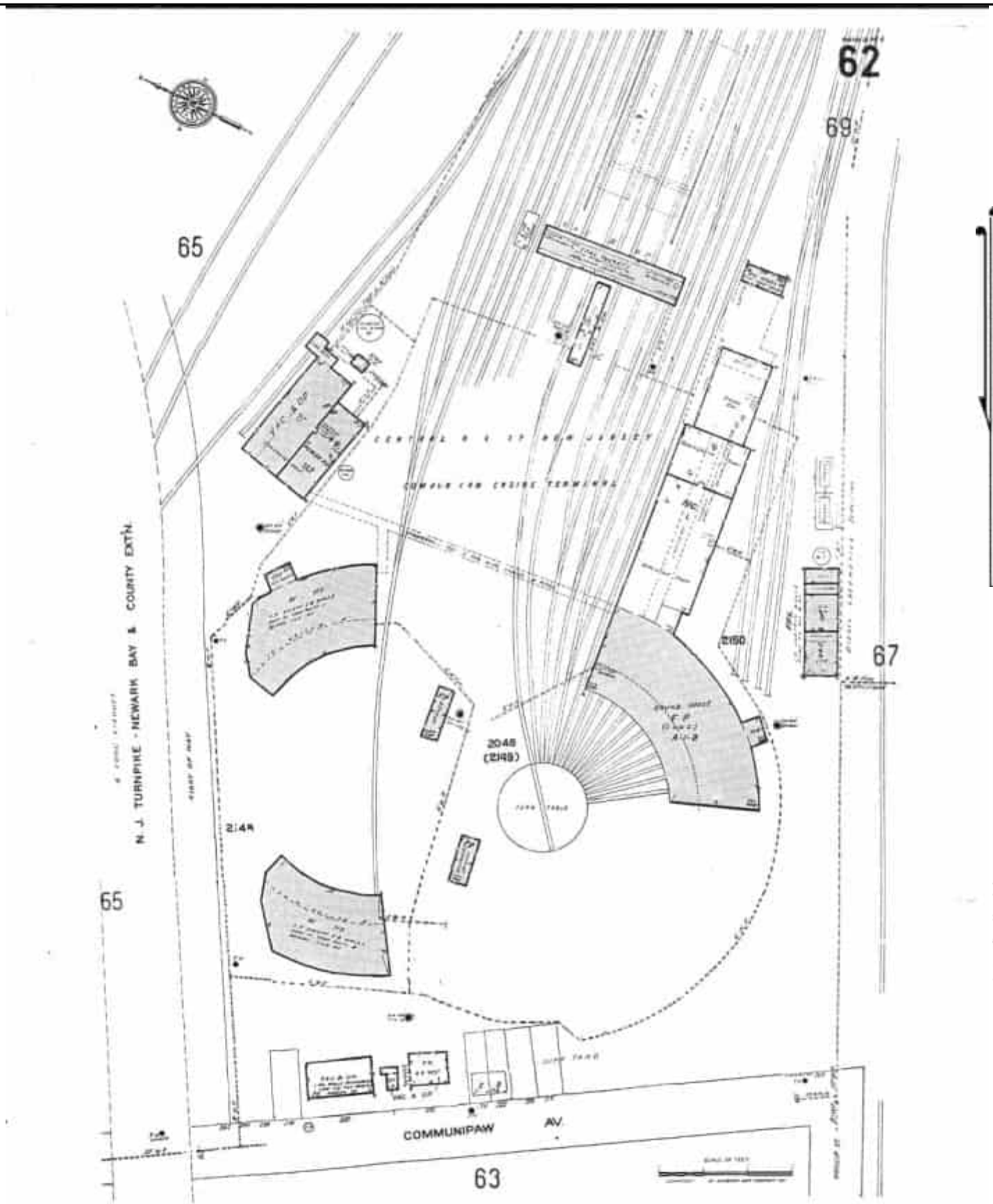

The certified Sanborn Library search results in the report can be authenticated by visiting www.edrnet.com/sanborn and entering the certification number. Only Environmental Data Resources Inc. (EDR) is authorized to grant rights for commercial reproduction of maps by The Sanborn Library LLC, the copyright holder for the collection.

Certification # D29B-4C8B-9779

Site Name: NJTA OPS T3820
Address: NJTA Hudson County Extension
City, ST, ZIP: Jersey City, NJ 07305
Client: Dresdner Robin Env. Mgmt. Inc.
EDR Inquiry: 6481224.3
Order Date: 05/10/2021
Certification #: D29B-4C8B-9779
Copyright: 1979

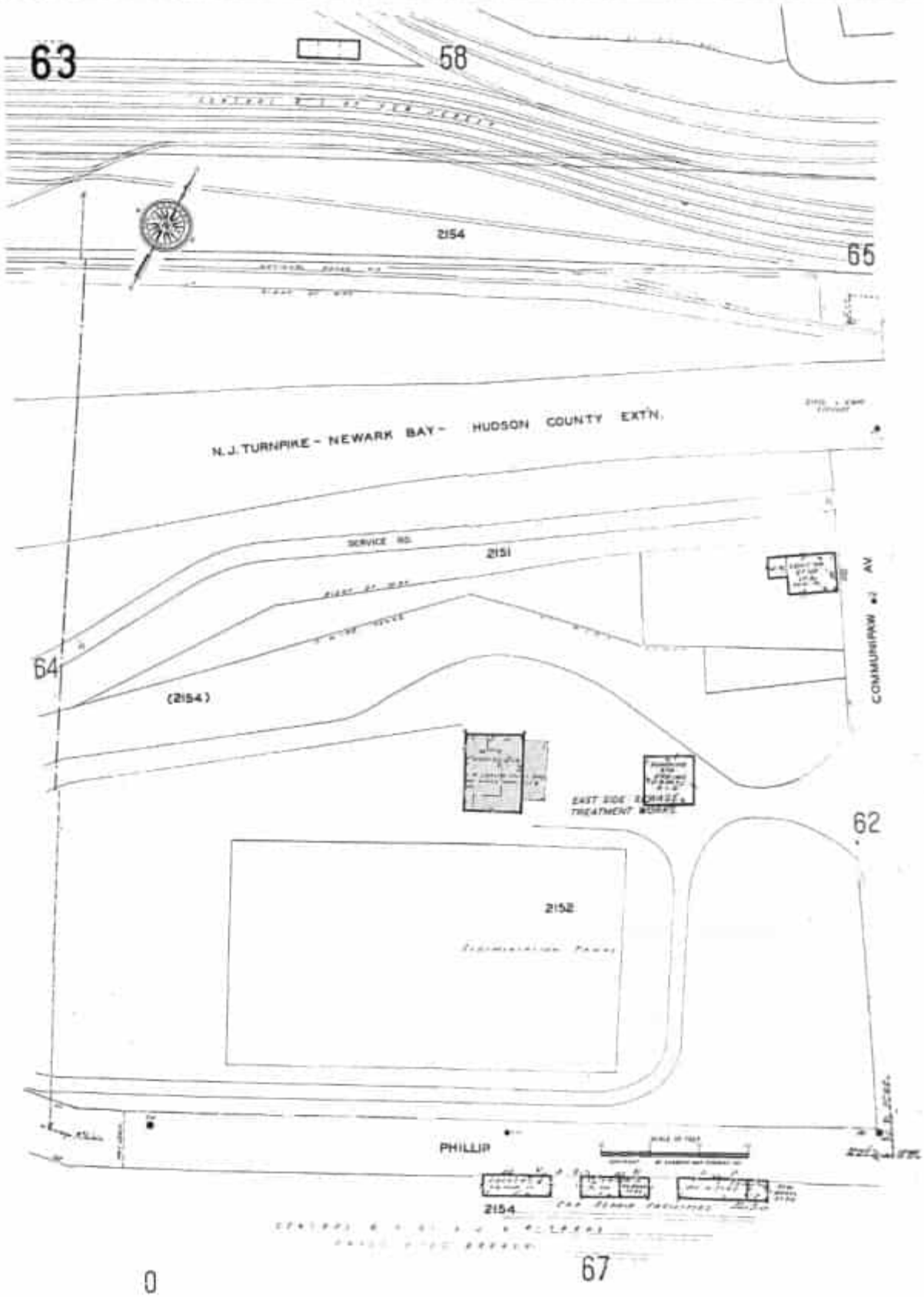

The certified Sanborn Library search results in the report can be authenticated by visiting www.edrnet.com/sanborn and entering the certification number. Only Environmental Data Resources Inc. (EDR) is authorized to grant rights for commercial reproduction of maps by The Sanborn Library LLC, the copyright holder for the collection.

Certification # D29B-4C8B-9779

Site Name: NJTA OPS T3820
Address: NJTA Hudson County Extension
City, ST, ZIP: Jersey City, NJ 07305
Client: Dresdner Robin Env. Mgmt. Inc.
EDR Inquiry: 6481224.3
Order Date: 05/10/2021
Certification #: D29B-4C8B-9779
Copyright: 1979

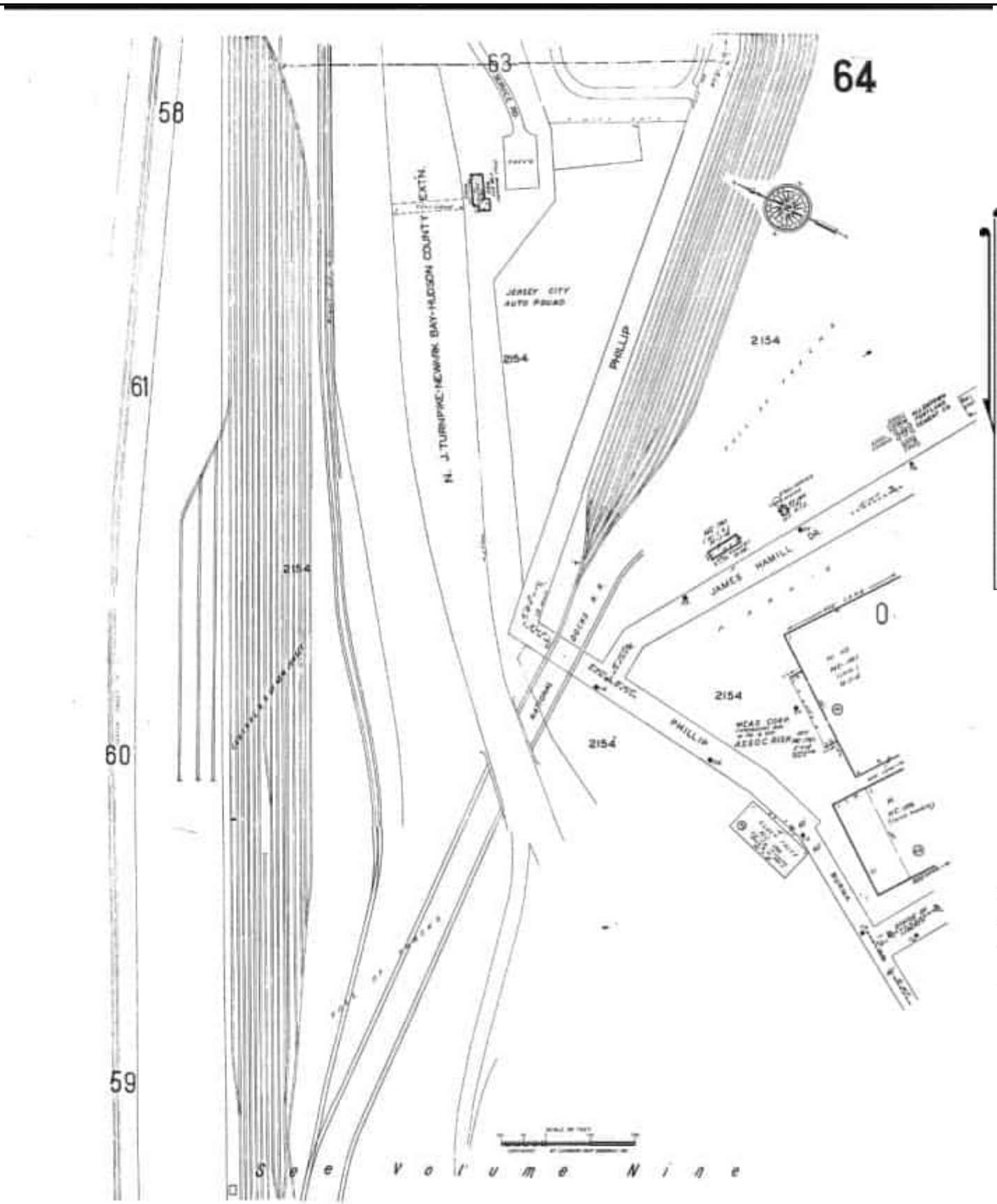

The certified Sanborn Library search results in the report can be authenticated by visiting www.edrnet.com/sanborn and entering the certification number. Only Environmental Data Resources Inc. (EDR) is authorized to grant rights for commercial reproduction of maps by The Sanborn Library LLC, the copyright holder for the collection.

Certification # D29B-4C8B-9779

Site Name: NJTA OPS T3820
Address: NJTA Hudson County Extension
City, ST, ZIP: Jersey City, NJ 07305
Client: Dresdner Robin Env. Mgmt. Inc.
EDR Inquiry: 6481224.3
Order Date: 05/10/2021
Certification #: D29B-4C8B-9779
Copyright: 1979

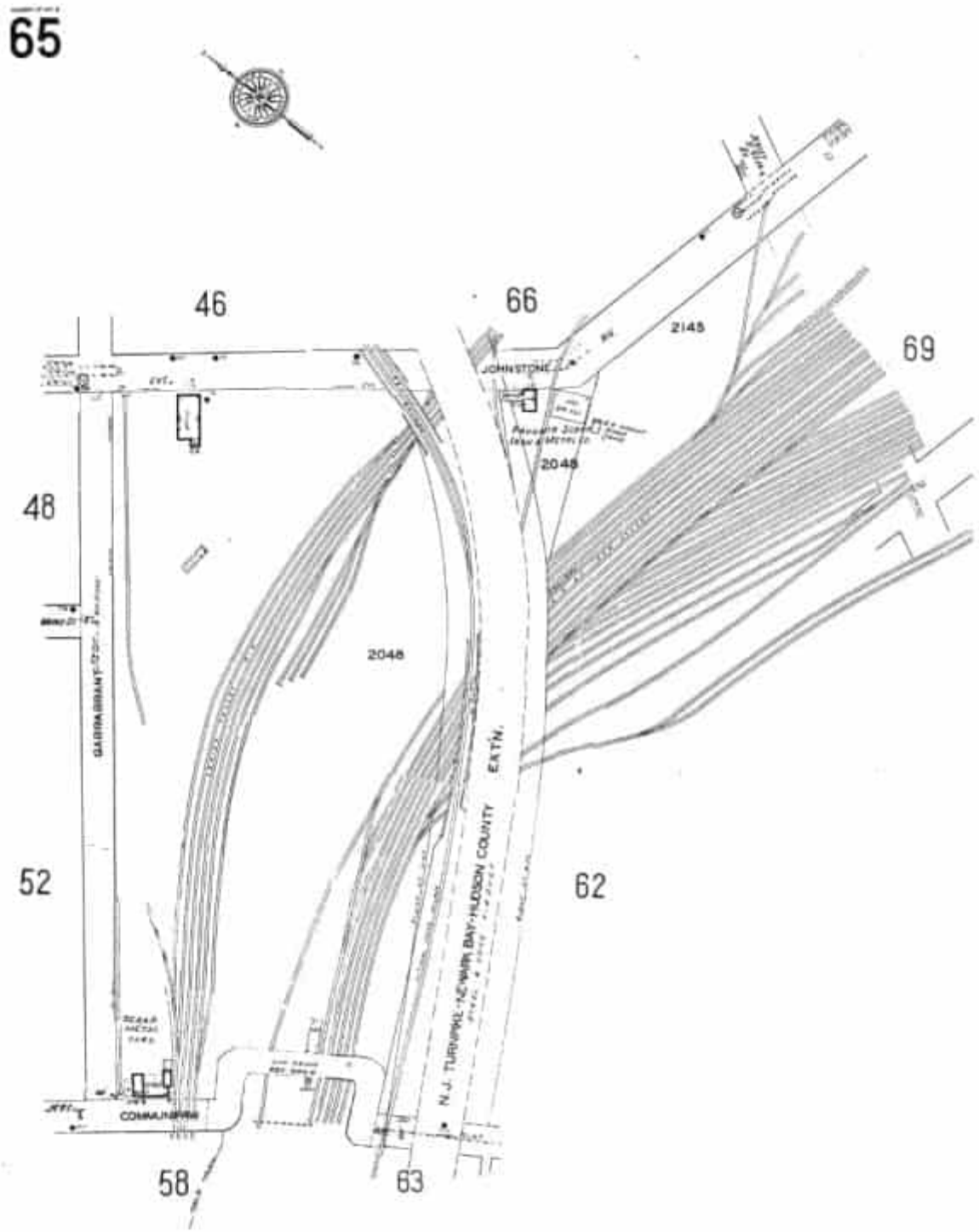

The certified Sanborn Library search results on this report can be authenticated by visiting www.edrnet.com/sanborn and entering the certification number. Only Environmental Data Resources Inc. (EDR) is authorized to grant rights for commercial reproduction of maps by The Sanborn Library LLC, the copyright holder for the collection.

Certification # D29B-4C8B-9779

Site Name: NJTA OPS T3820
Address: NJTA Hudson County Extension
City, ST, ZIP: Jersey City, NJ 07305
Client: Dresdner Robin Env. Mgmt. Inc.
EDR Inquiry: 6481224.3
Order Date: 05/10/2021
Certification #: D29B-4C8B-9779
Copyright: 1979

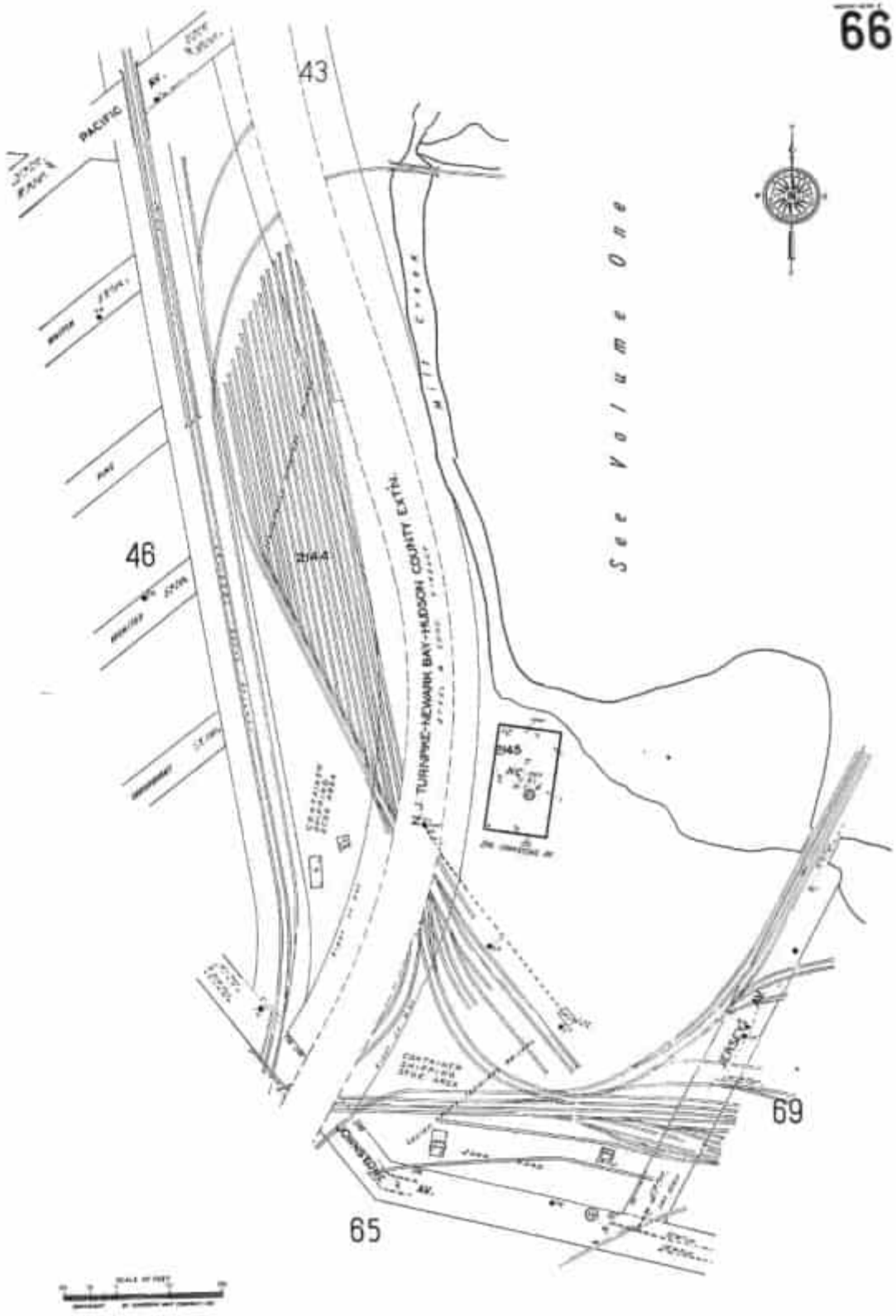

The certified Sanborn Library search results in this report can be authenticated by visiting www.edrnet.com/sanborn and entering the certification number. Only Environmental Data Resources Inc. (EDR) is authorized to grant rights for commercial reproduction of maps by The Sanborn Library LLC, the copyright holder for the collection.

Certification # D29B-4C8B-9779

Site Name: NJTA OPS T3820
Address: NJTA Hudson County Extension
City, ST, ZIP: Jersey City, NJ 07305
Client: Dresdner Robin Env. Mgmt. Inc.
EDR Inquiry: 6481224.3
Order Date: 05/10/2021
Certification #: D29B-4C8B-9779
Copyright: 1979

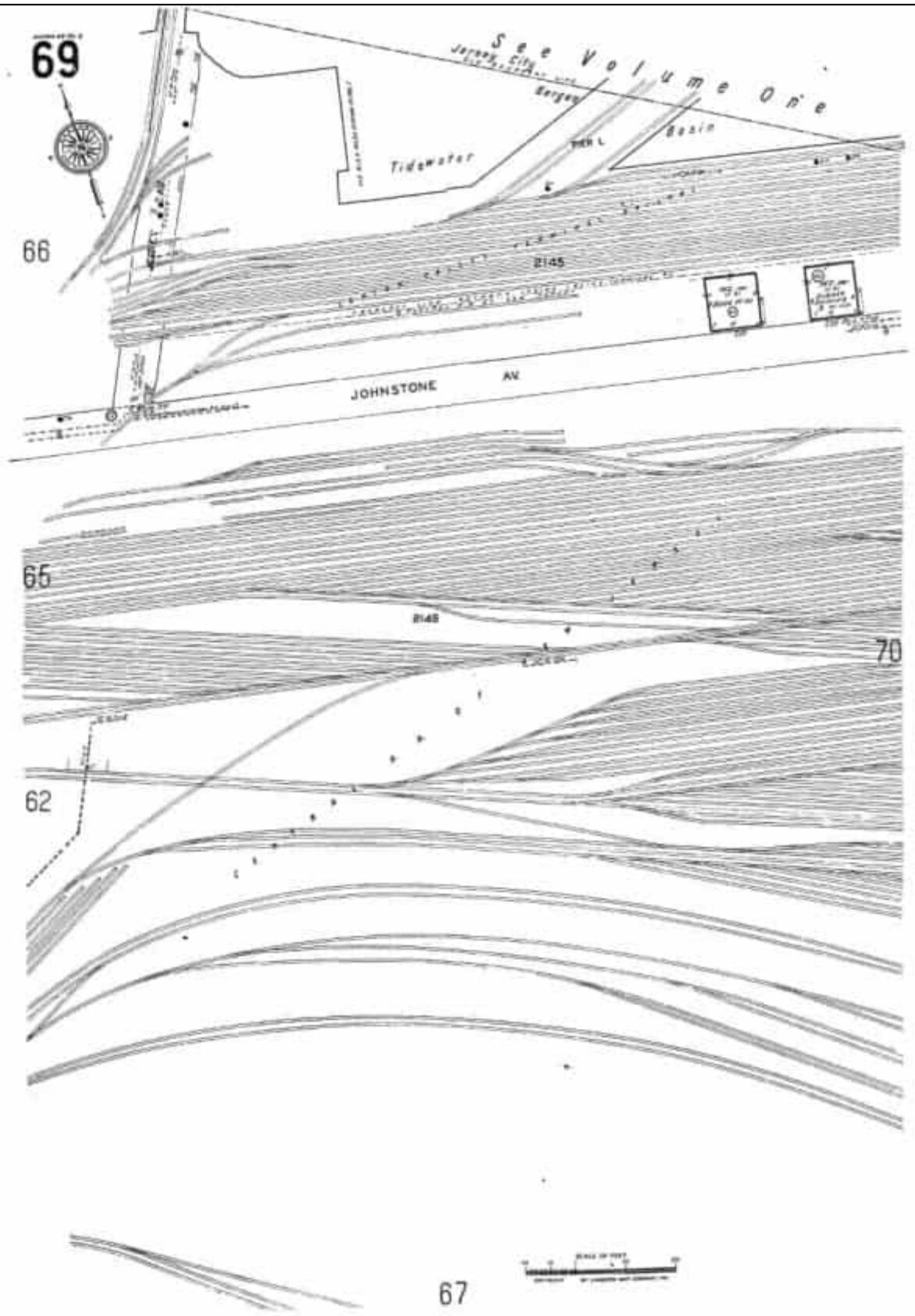

The certified Sanborn Library search results in the report can be authenticated by visiting www.edrnet.com/sanborn and entering the certification number. Only Environmental Data Resources Inc. (EDR) is authorized to grant rights for commercial reproduction of maps by The Sanborn Library LLC, the copyright holder for the collection.

Certification # D29B-4C8B-9779

Site Name: NJTA OPS T3820
Address: NJTA Hudson County Extension
City, ST, ZIP: Jersey City, NJ 07305
Client: Dresdner Robin Env. Mgmt. Inc.
EDR Inquiry: 6481224.3
Order Date: 05/10/2021
Certification #: D29B-4C8B-9779
Copyright: 1979

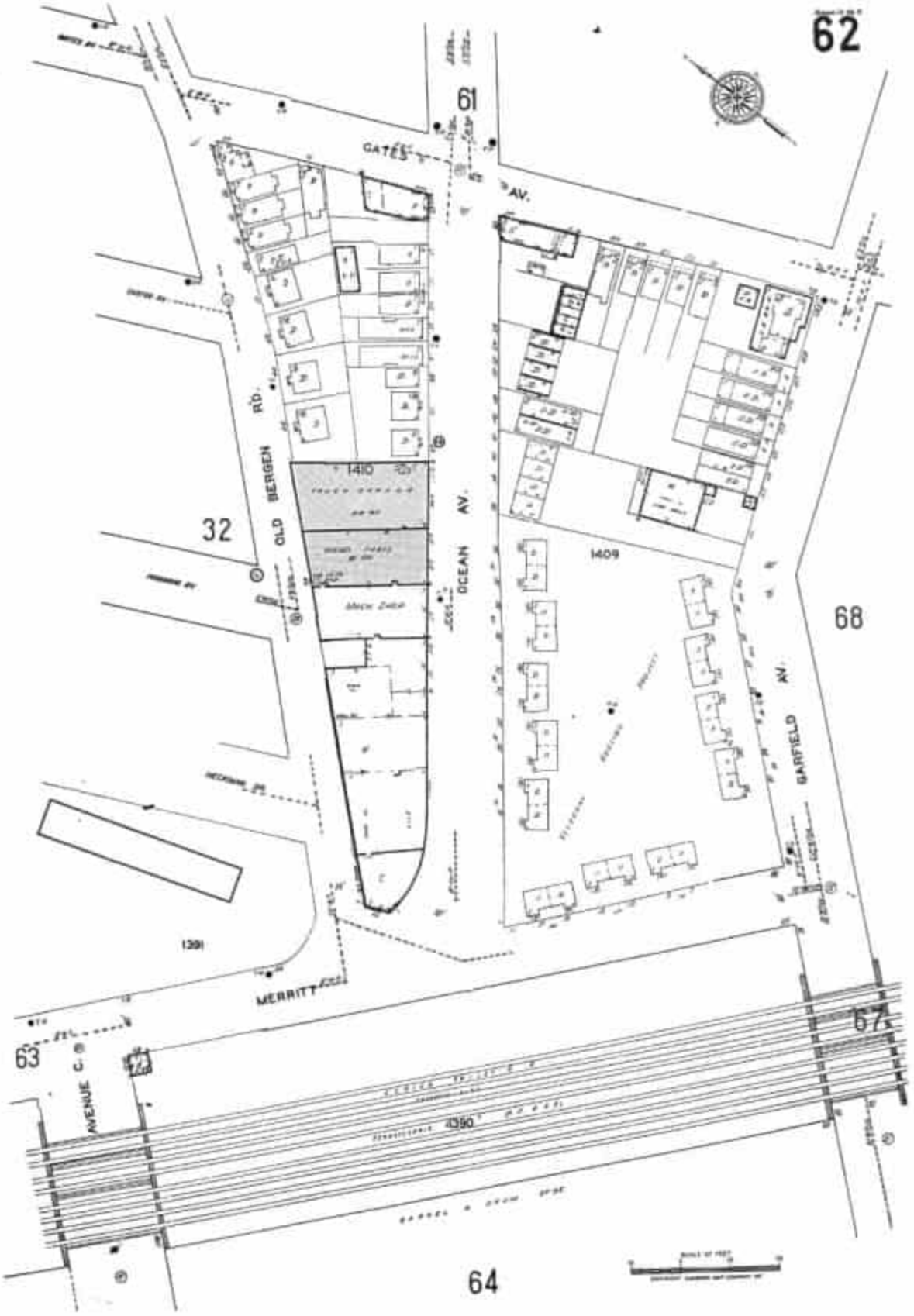

The certified Sanborn Library search results in the report can be authenticated by visiting www.edrnet.com/sanborn and entering the certification number. Only Environmental Data Resources Inc. (EDR) is authorized to grant rights for commercial reproduction of maps by The Sanborn Library LLC, the copyright holder for the collection.

Certification # D29B-4C8B-9779

Site Name: NJTA OPS T3820
Address: NJTA Hudson County Extension
City, ST, ZIP: Jersey City, NJ 07305
Client: Dresdner Robin Env. Mgmt. Inc.
EDR Inquiry: 6481224.3
Order Date: 05/10/2021
Certification #: D29B-4C8B-9779
Copyright: 1979

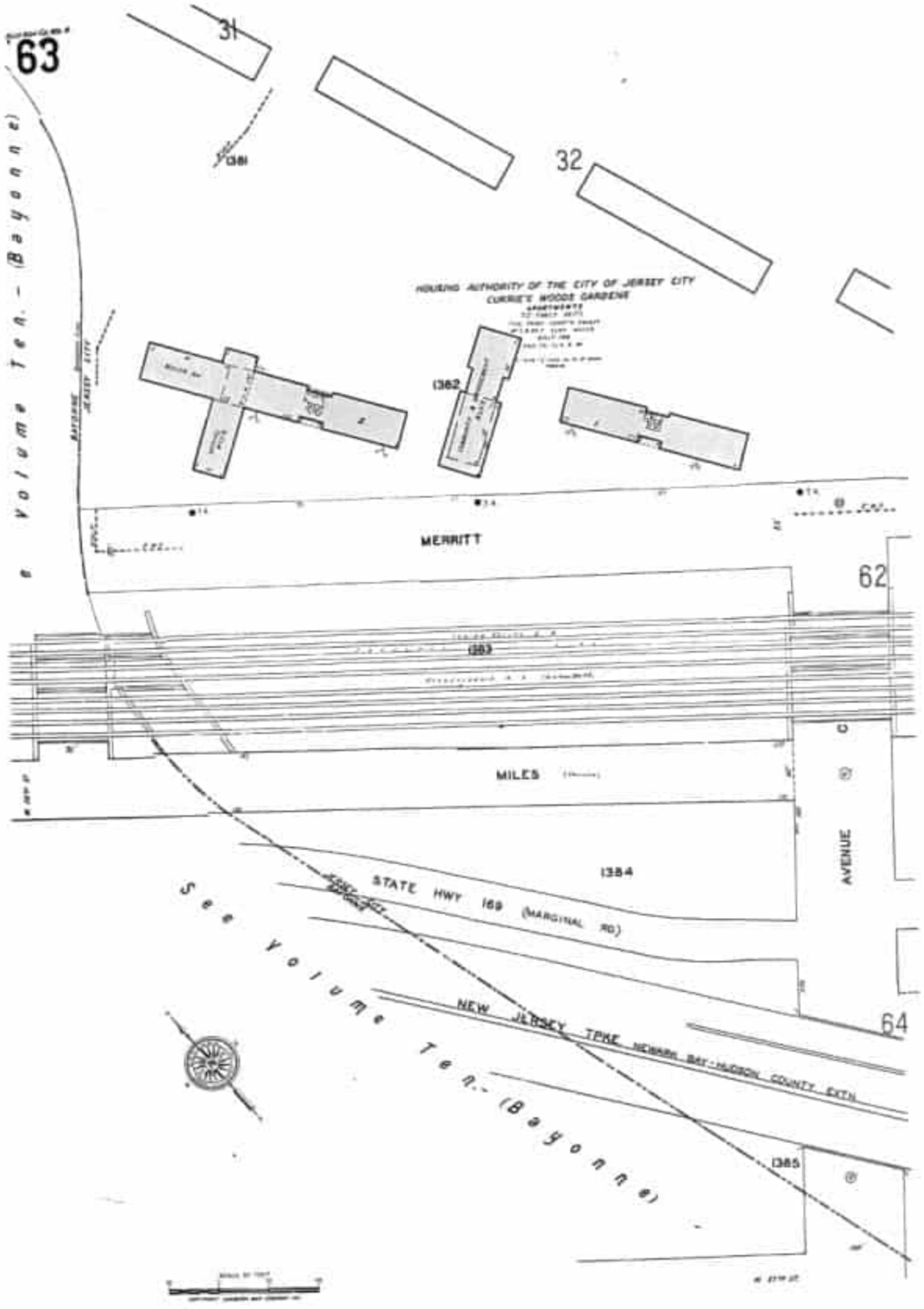

The certified Sanborn Library search results on this report can be authenticated by visiting www.edrnet.com/sanborn and entering the certification number. Only Environmental Data Resources Inc. (EDR) is authorized to grant rights for commercial reproduction of maps by The Sanborn Library LLC, the copyright holder for the collection.

Certification # D29B-4C8B-9779

Site Name: NJTA OPS T3820
Address: NJTA Hudson County Extension
City, ST, ZIP: Jersey City, NJ 07305
Client: Dresdner Robin Env. Mgmt. Inc.
EDR Inquiry: 6481224.3
Order Date: 05/10/2021
Certification #: D29B-4C8B-9779
Copyright: 1979

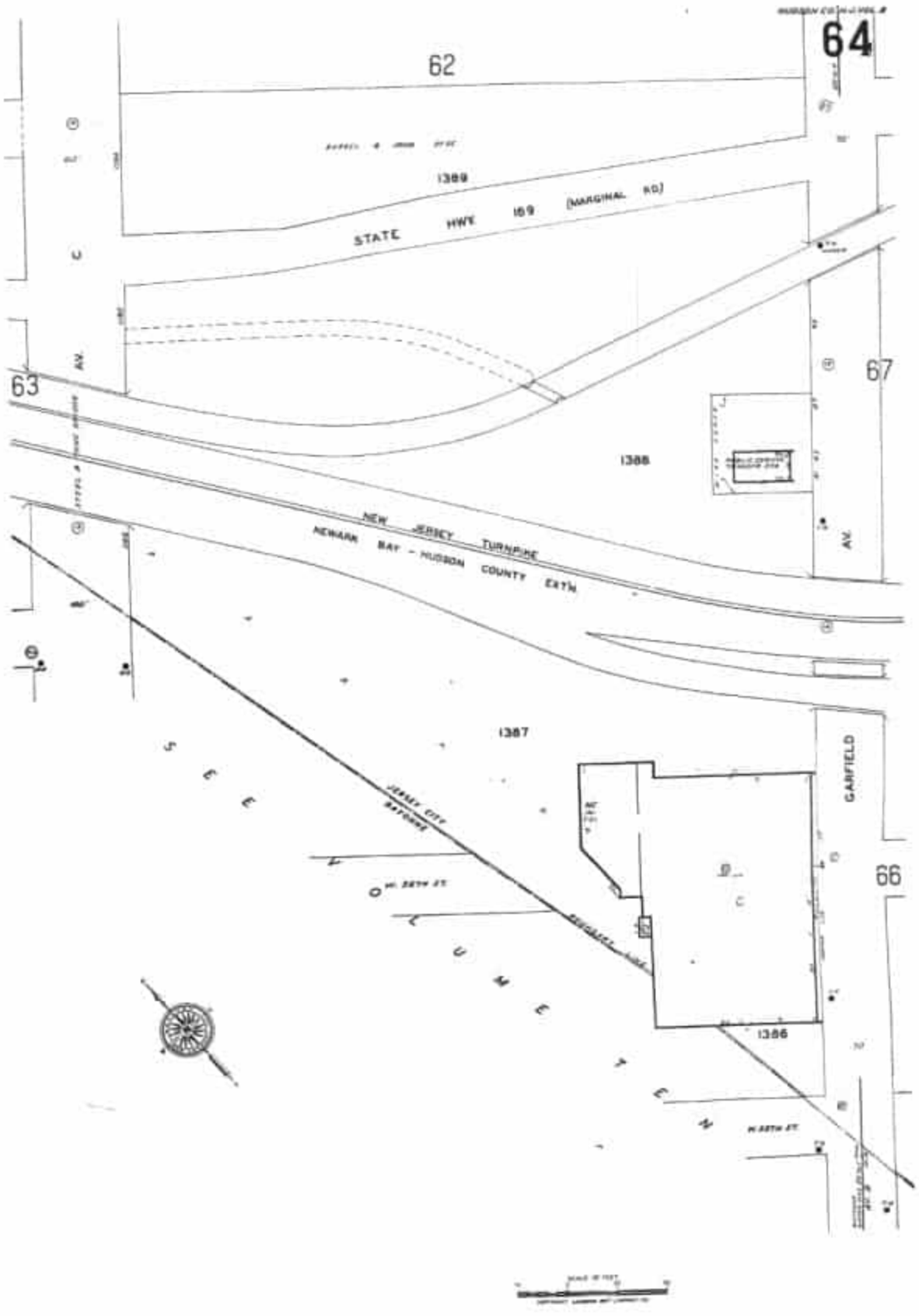

The certified Sanborn Library search results in the report can be authenticated by visiting www.edrnet.com/sanborn and entering the certification number. Only Environmental Data Resources Inc. (EDR) is authorized to grant rights for commercial reproduction of maps by The Sanborn Library LLC, the copyright holder for the collection.

Certification # D29B-4C8B-9779

Site Name: NJTA OPS T3820
Address: NJTA Hudson County Extension
City, ST, ZIP: Jersey City, NJ 07305
Client: Dresdner Robin Env. Mgmt. Inc.
EDR Inquiry: 6481224.3
Order Date: 05/10/2021
Certification #: D29B-4C8B-9779
Copyright: 1979

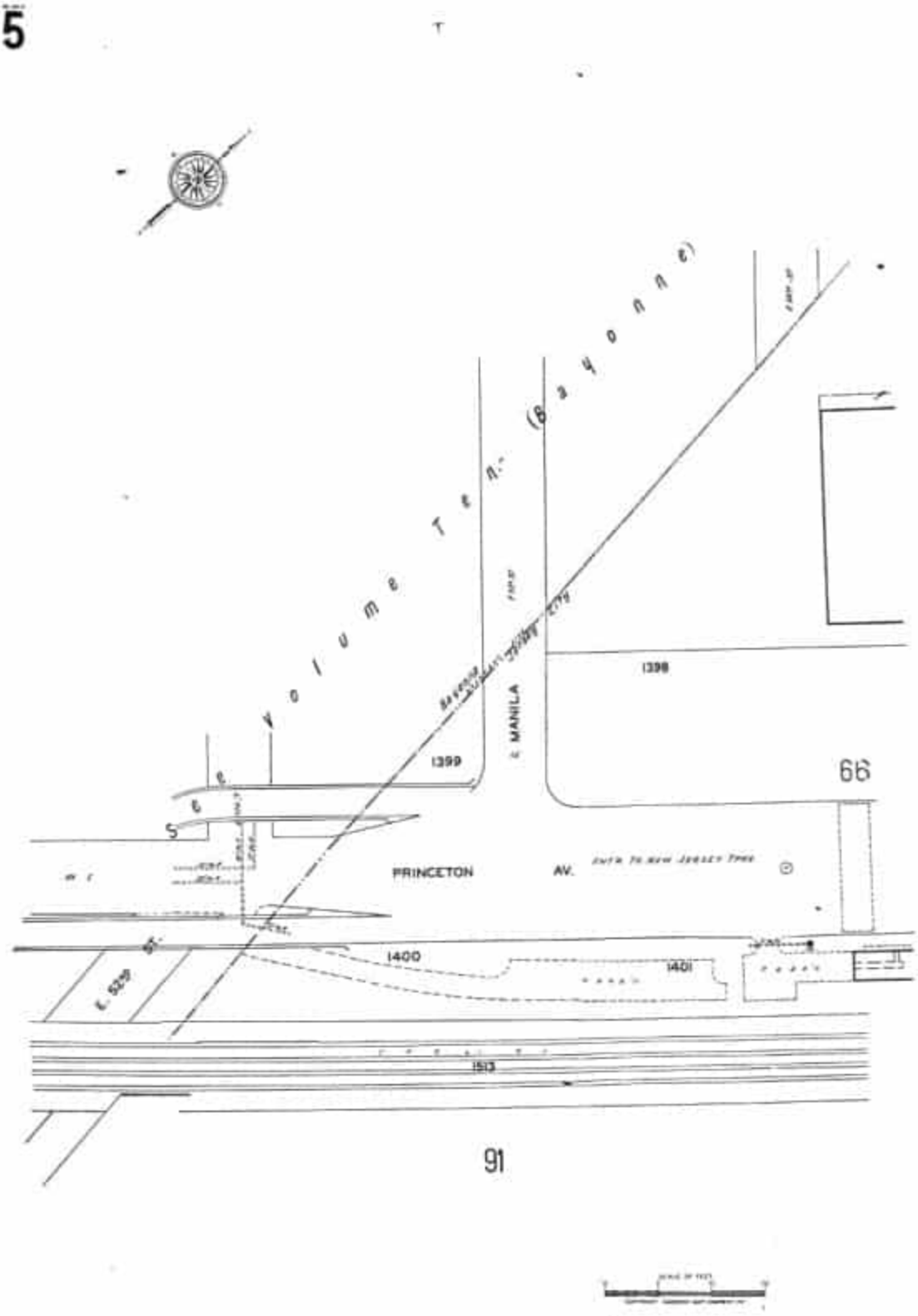

The certified Sanborn Library search results in the report can be authenticated by visiting www.edrnet.com/sanborn and entering the certification number. Only Environmental Data Resources Inc. (EDR) is authorized to grant rights for commercial reproduction of maps by The Sanborn Library LLC, the copyright holder for the collection.

Certification # D29B-4C8B-9779

Site Name: NJTA OPS T3820
Address: NJTA Hudson County Extension
City, ST, ZIP: Jersey City, NJ 07305
Client: Dresdner Robin Env. Mgmt. Inc.
EDR Inquiry: 6481224.3
Order Date: 05/10/2021
Certification #: D29B-4C8B-9779
Copyright: 1979

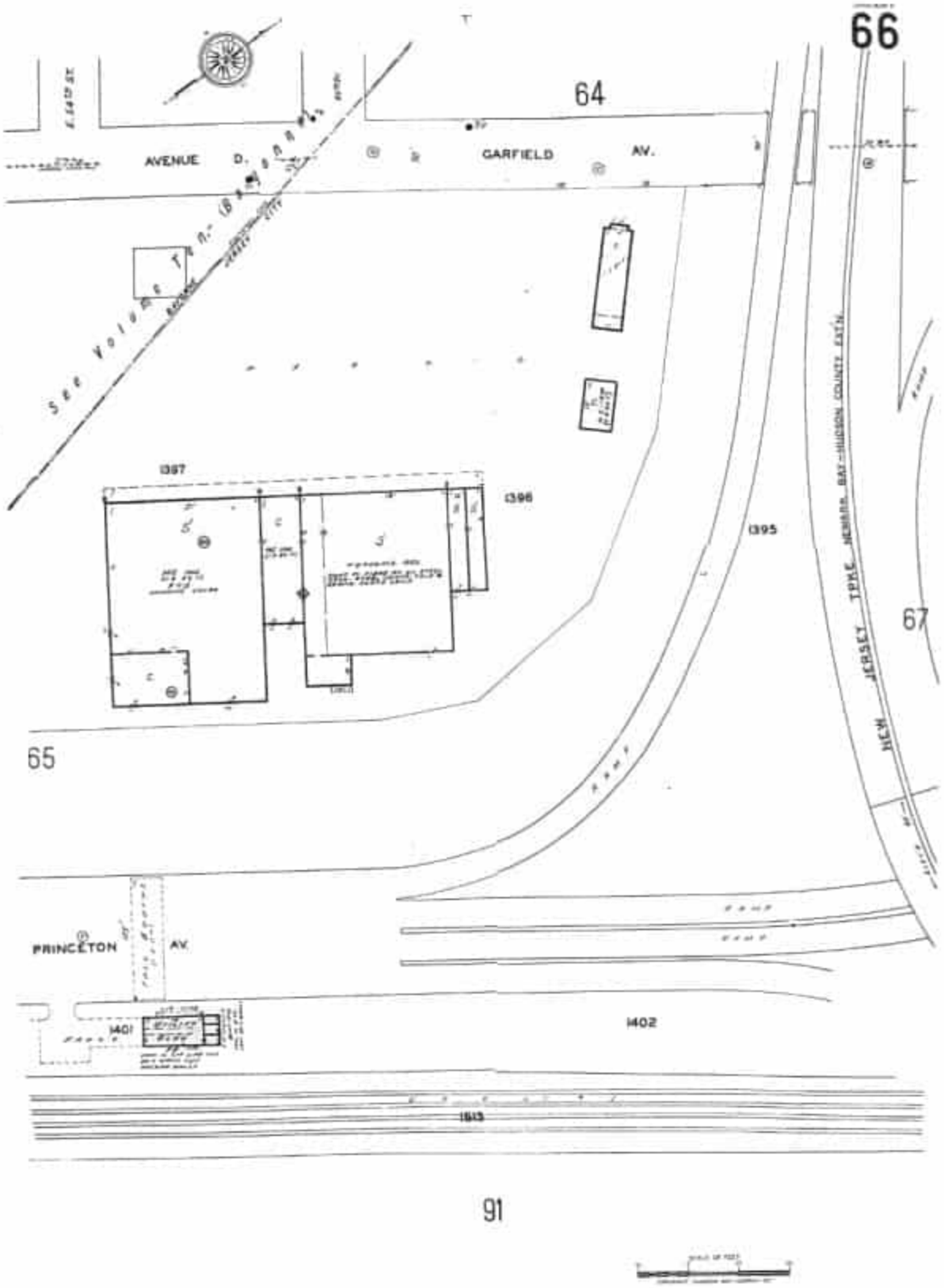

The certified Sanborn Library search results in this report can be authenticated by visiting www.edrnet.com/sanborn and entering the certification number. Only Environmental Data Resources Inc. (EDR) is authorized to grant rights for commercial reproduction of maps by The Sanborn Library LLC, the copyright holder for the collection.

Certification # D29B-4C8B-9779

Site Name: NJTA OPS T3820
Address: NJTA Hudson County Extension
City, ST, ZIP: Jersey City, NJ 07305
Client: Dresdner Robin Env. Mgmt. Inc.
EDR Inquiry: 6481224.3
Order Date: 05/10/2021
Certification #: D29B-4C8B-9779
Copyright: 1979

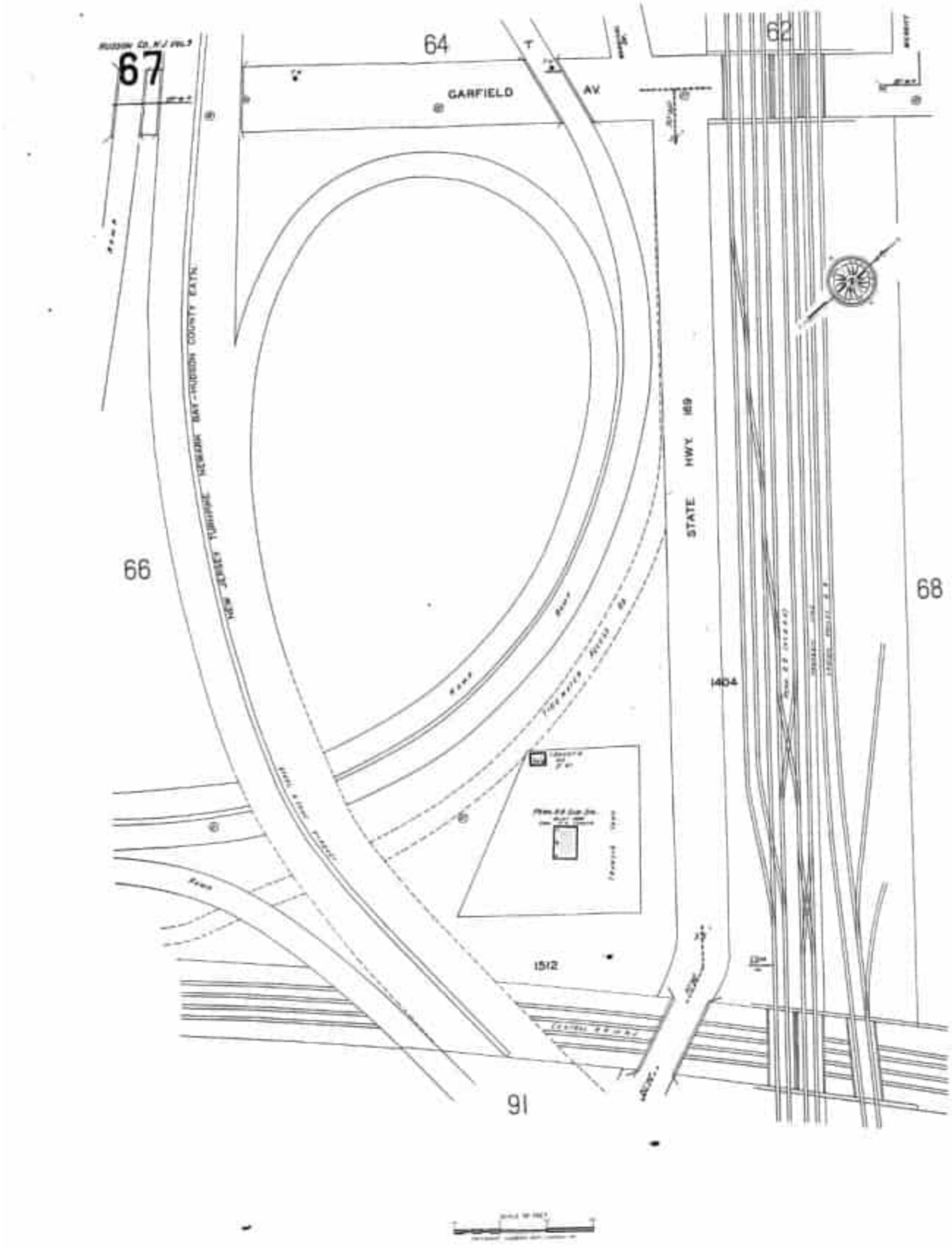

The certified Sanborn Library search results in this report can be authenticated by visiting www.edrnet.com/sanborn and entering the certification number. Only Environmental Data Resources Inc. (EDR) is authorized to grant rights for commercial reproduction of maps by The Sanborn Library LLC, the copyright holder for the collection.

Certification # D29B-4C8B-9779

Site Name: NJTA OPS T3820
Address: NJTA Hudson County Extension
City, ST, ZIP: Jersey City, NJ 07305
Client: Dresdner Robin Env. Mgmt. Inc.
EDR Inquiry: 6481224.3
Order Date: 05/10/2021
Certification #: D29B-4C8B-9779
Copyright: 1979

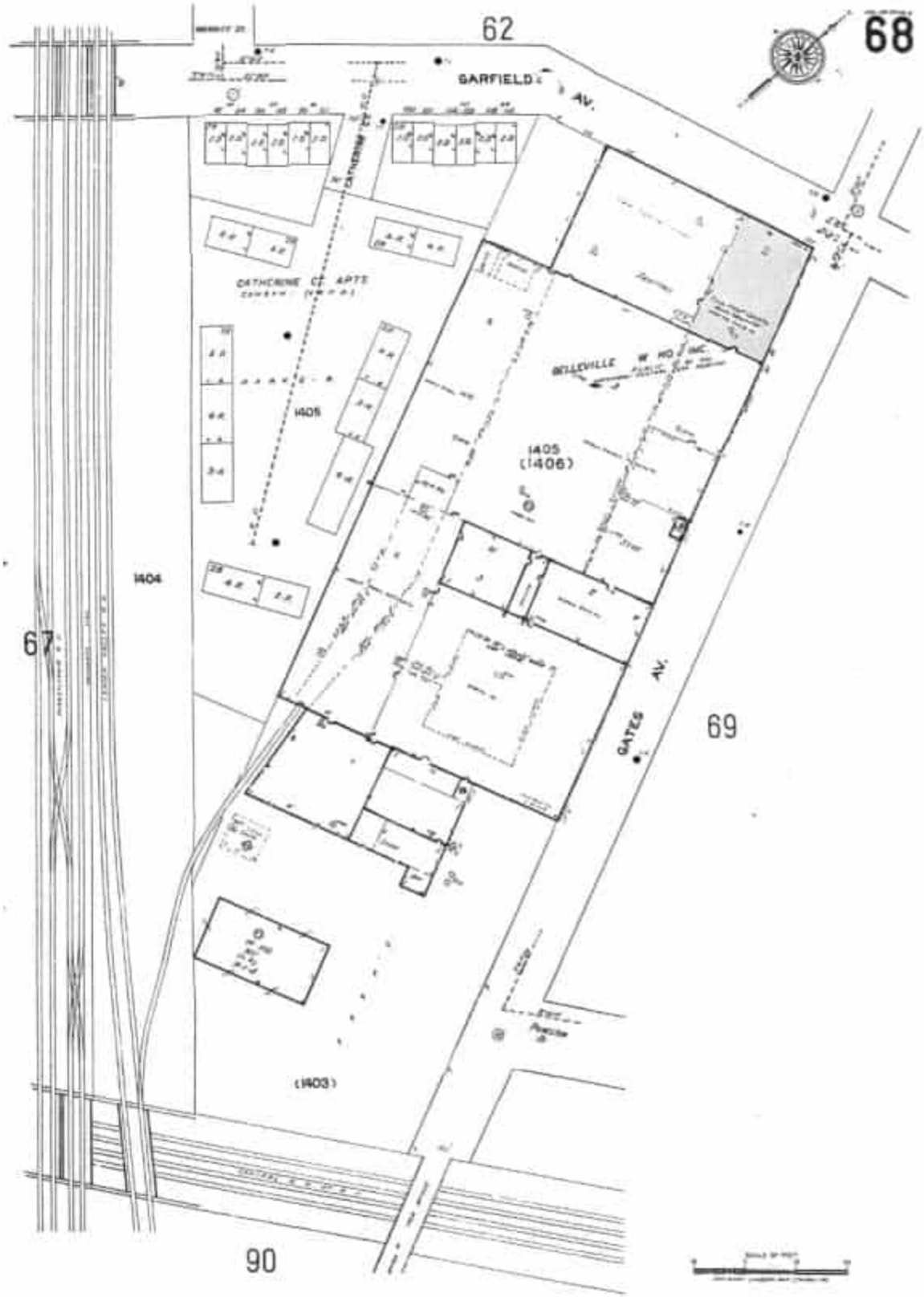

The certified Sanborn Library search results in the report can be authenticated by visiting www.edrnet.com/sanborn and entering the certification number. Only Environmental Data Resources Inc. (EDR) is authorized to grant rights for commercial reproduction of maps by The Sanborn Library LLC, the copyright holder for the collection.

Certification # D29B-4C8B-9779

Site Name: NJTA OPS T3820
Address: NJTA Hudson County Extension
City, ST, ZIP: Jersey City, NJ 07305
Client: Dresdner Robin Env. Mgmt. Inc.
EDR Inquiry: 6481224.3
Order Date: 05/10/2021
Certification #: D29B-4C8B-9779
Copyright: 1979

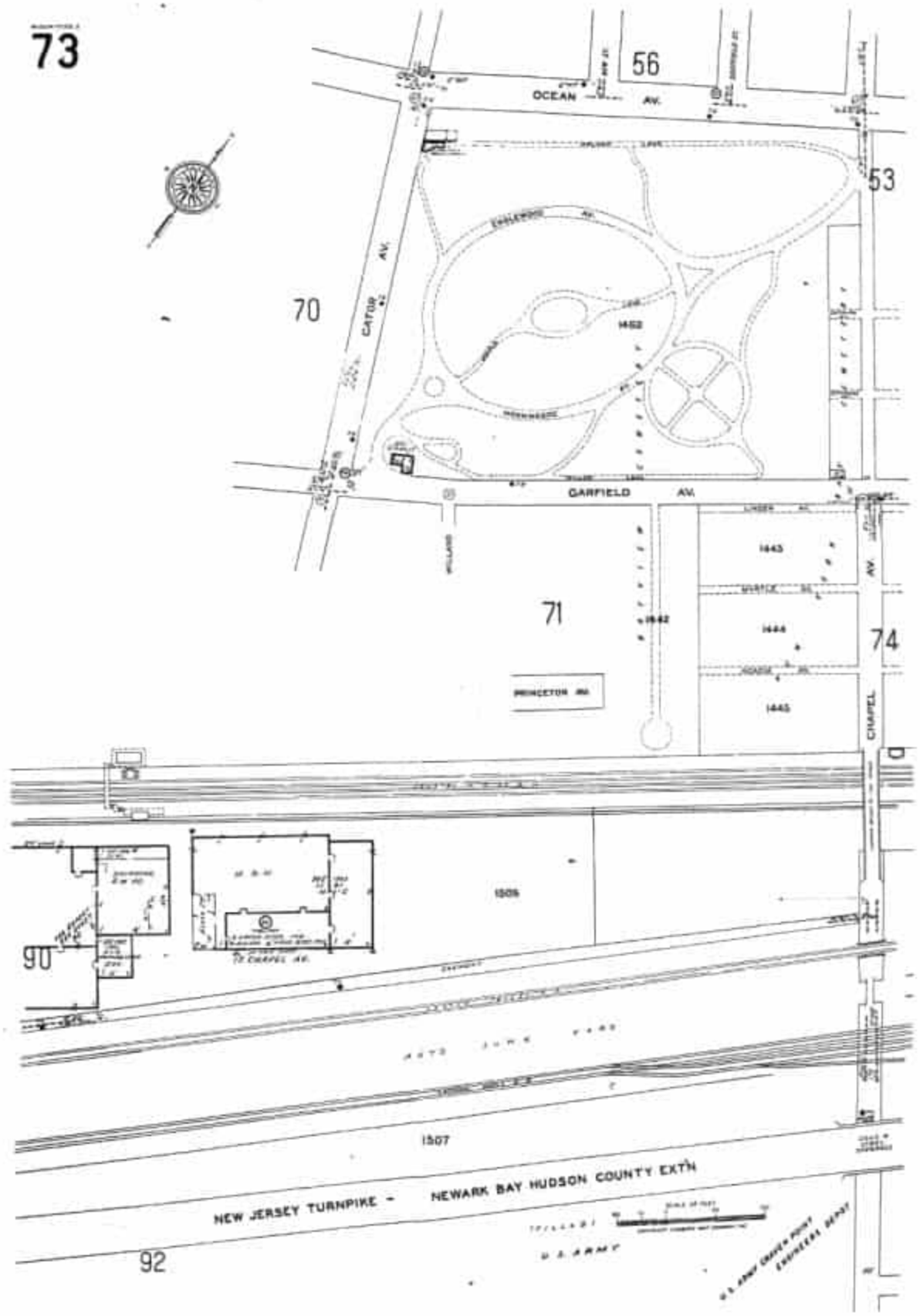

The certified Sanborn Library search results on this report can be authenticated by visiting www.edrnet.com/sanborn and entering the certification number. Only Environmental Data Resources Inc. (EDR) is authorized to grant rights for commercial reproduction of maps by The Sanborn Library LLC, the copyright holder for the collection.

Certification # D29B-4C8B-9779

Site Name: NJTA OPS T3820
Address: NJTA Hudson County Extension
City, ST, ZIP: Jersey City, NJ 07305
Client: Dresdner Robin Env. Mgmt. Inc.
EDR Inquiry: 6481224.3
Order Date: 05/10/2021
Certification #: D29B-4C8B-9779
Copyright: 1979

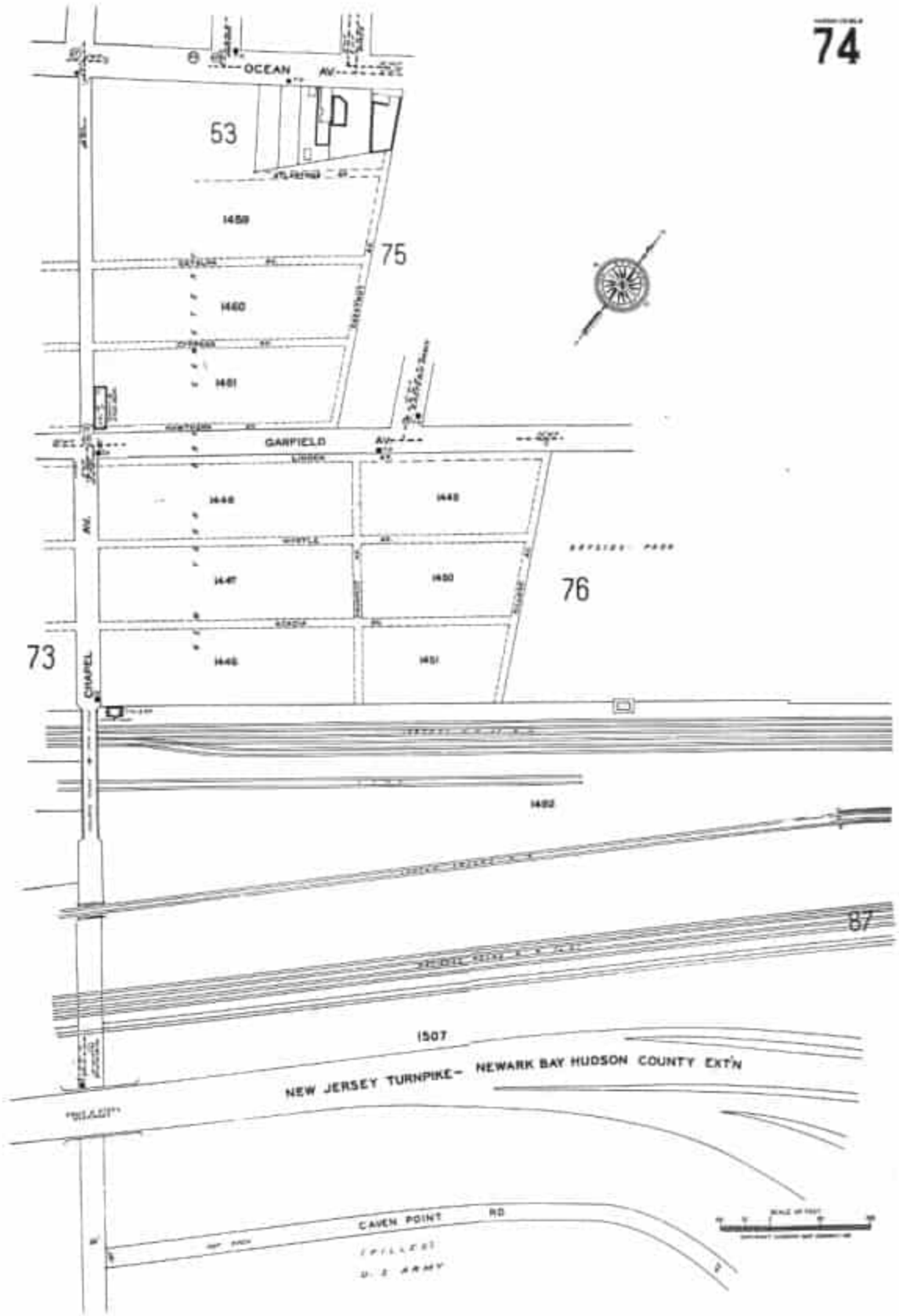

The certified Sanborn Library search results in the report can be authenticated by visiting www.edrnet.com/sanborn and entering the certification number. Only Environmental Data Resources Inc. (EDR) is authorized to grant rights for commercial reproduction of maps by The Sanborn Library LLC, the copyright holder for the collection.

Certification # D29B-4C8B-9779

Site Name: NJTA OPS T3820
Address: NJTA Hudson County Extension
City, ST, ZIP: Jersey City, NJ 07305
Client: Dresdner Robin Env. Mgmt. Inc.
EDR Inquiry: 6481224.3
Order Date: 05/10/2021
Certification #: D29B-4C8B-9779
Copyright 1979

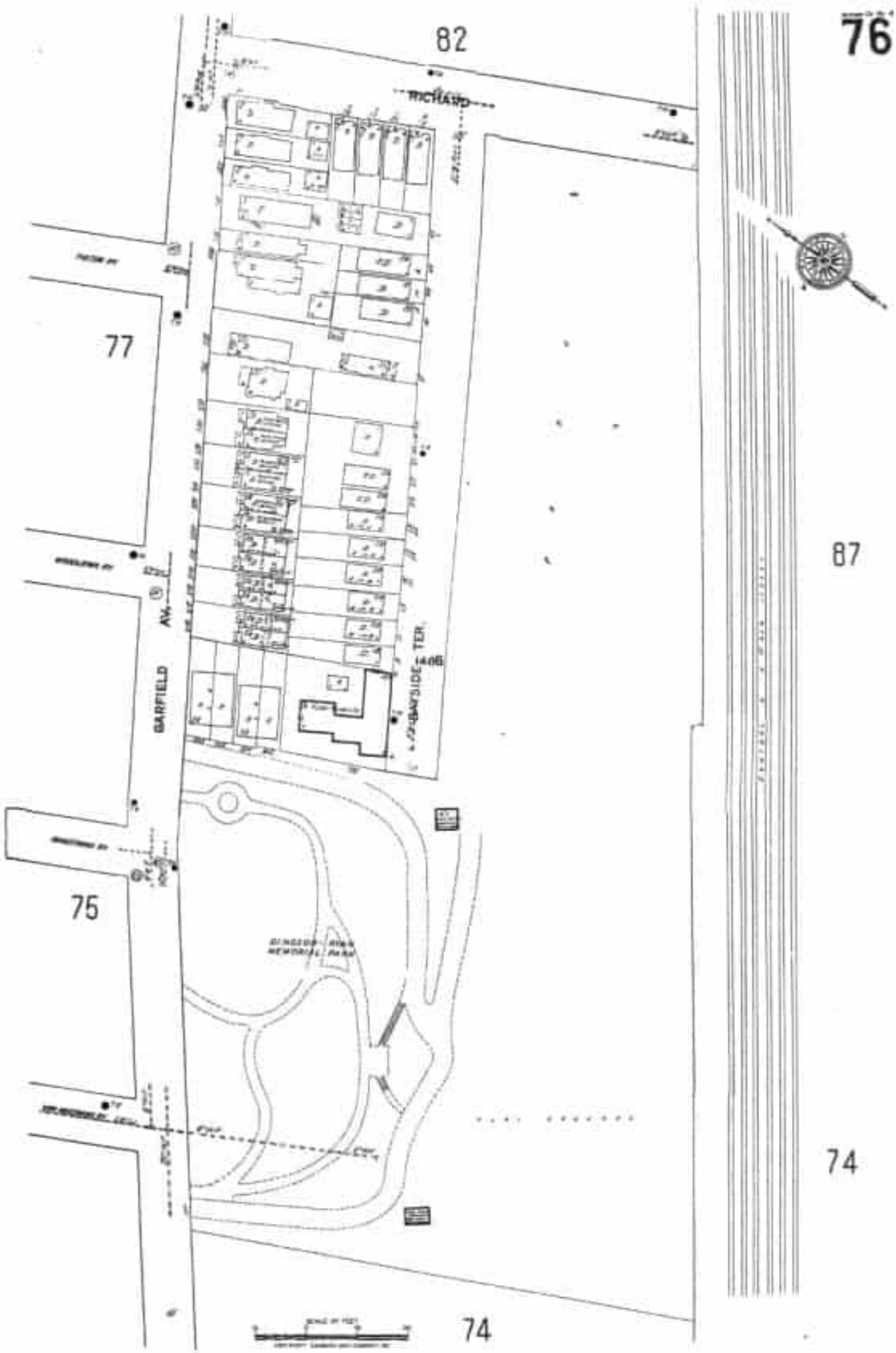

The certified Sanborn Library search results on this report can be authenticated by visiting www.edrnet.com/sanborn, and entering the certification number. Only Environmental Data Resources Inc. (EDR) is authorized to grant rights for commercial reproduction of maps by The Sanborn Library LLC, the copyright holder for the collection.

Certification # D29B-4C8B-9779

Site Name: NJTA OPS T3820
Address: NJTA Hudson County Extension
City, ST, ZIP: Jersey City, NJ 07305
Client: Dresdner Robin Env. Mgmt. Inc.
EDR Inquiry: 6481224.3
Order Date: 05/10/2021
Certification #: D29B-4C8B-9779
Copyright: 1979

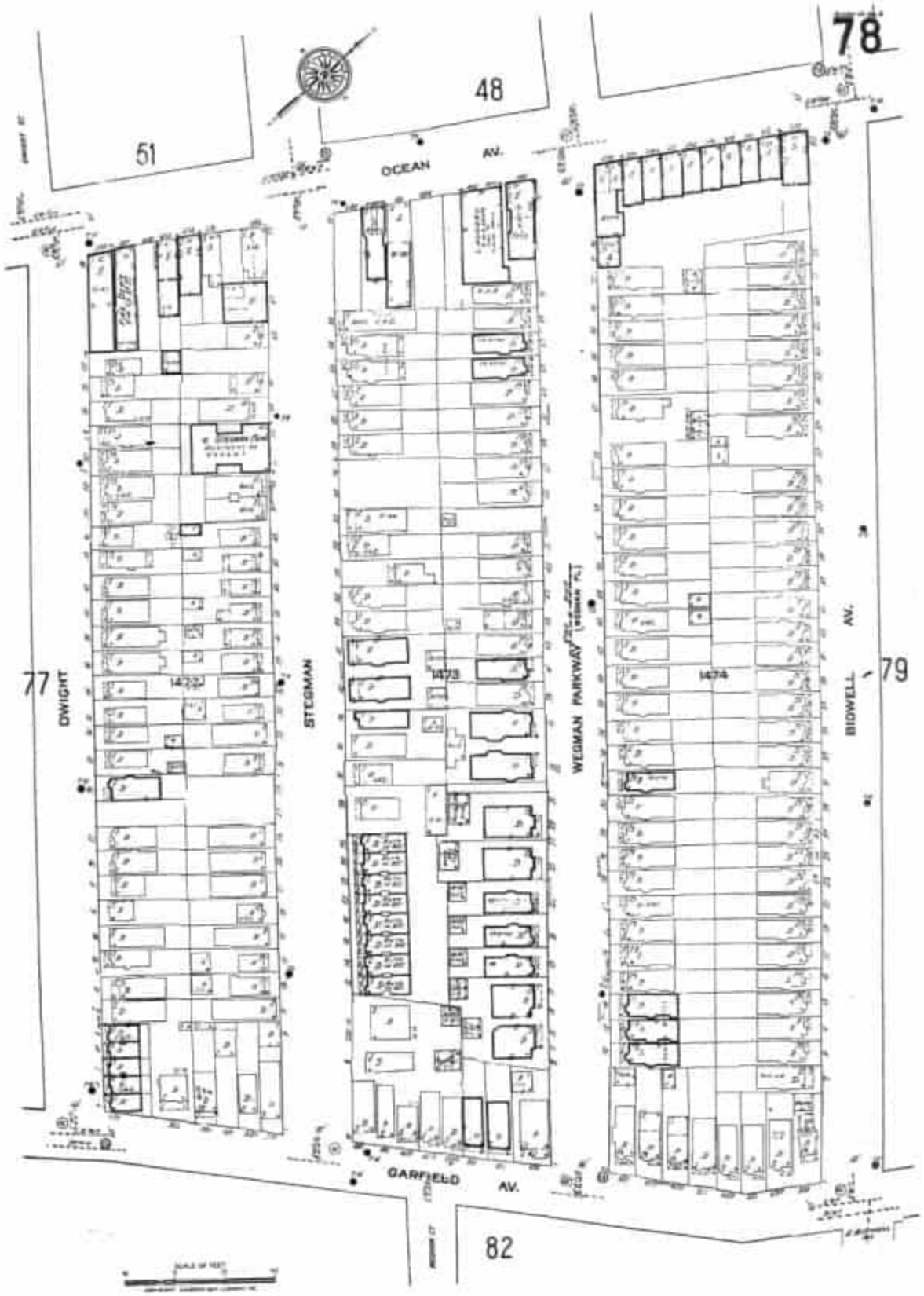

The certified Sanborn Library search results on the report can be authenticated by visiting www.edrnet.com/sanborn and entering the certification number. Only Environmental Data Resources Inc. (EDR) is authorized to grant rights for commercial reproduction of maps by The Sanborn Library LLC, the copyright holder for the collection.

Certification # D29B-4C8B-9779

Site Name: NJTA OPS T3820
Address: NJTA Hudson County Extension
City, ST, ZIP: Jersey City, NJ 07305
Client: Dresdner Robin Env. Mgmt. Inc.
EDR Inquiry: 6481224.3
Order Date: 05/10/2021
Certification #: D29B-4C8B-9779
Copyright: 1979

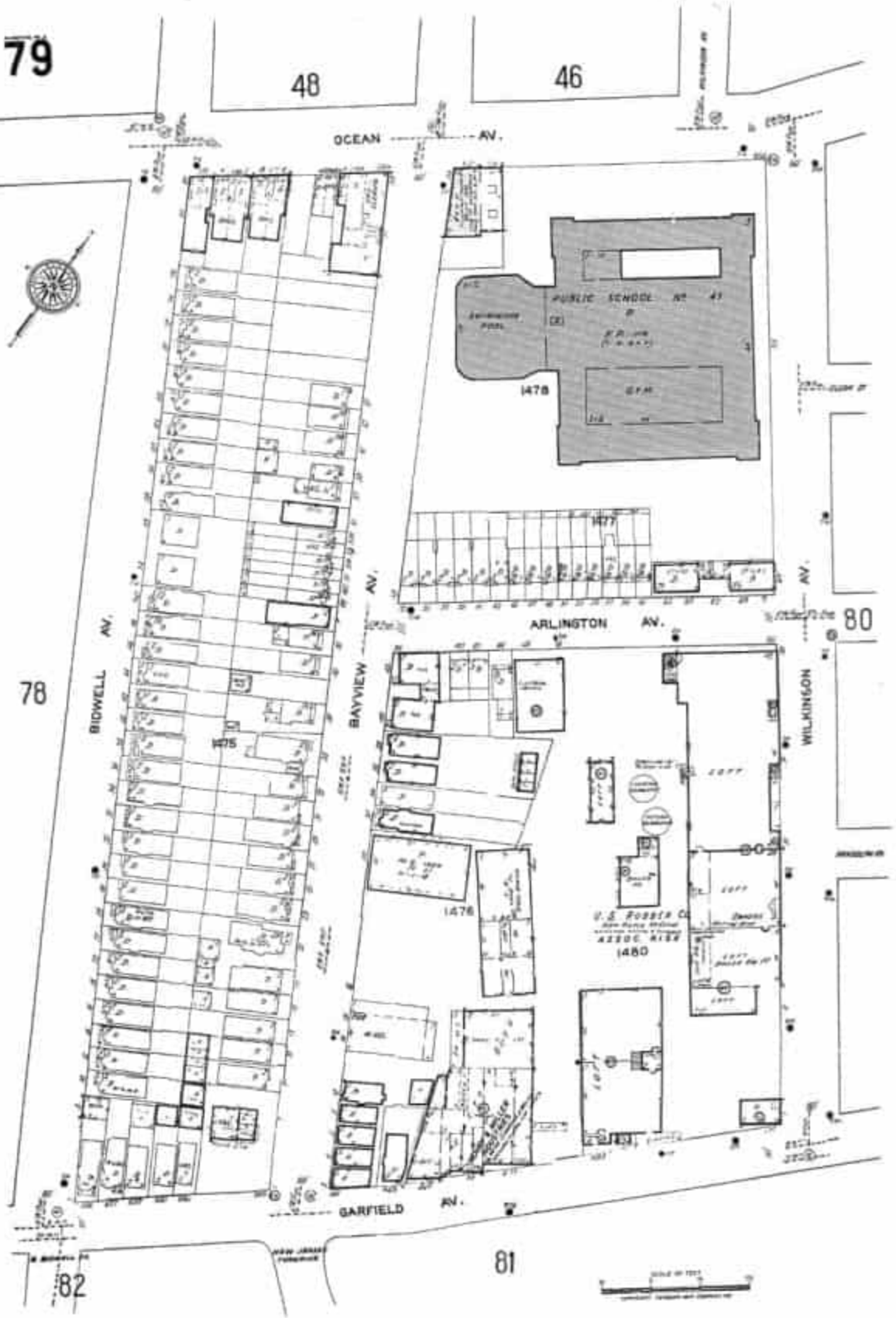

The certified Sanborn Library search results in the report can be authenticated by visiting www.edrnet.com/sanborn and entering the certification number. Only Environmental Data Resources Inc. (EDR) is authorized to grant rights for commercial reproduction of maps by The Sanborn Library LLC, the copyright holder for the collection.

Certification # D29B-4C8B-9779

Site Name: NJTA OPS T3820
Address: NJTA Hudson County Extension
City, ST, ZIP: Jersey City, NJ 07305
Client: Dresdner Robin Env. Mgmt. Inc.
EDR Inquiry: 6481224.3
Order Date: 05/10/2021
Certification #: D29B-4C8B-9779
Copyright: 1979

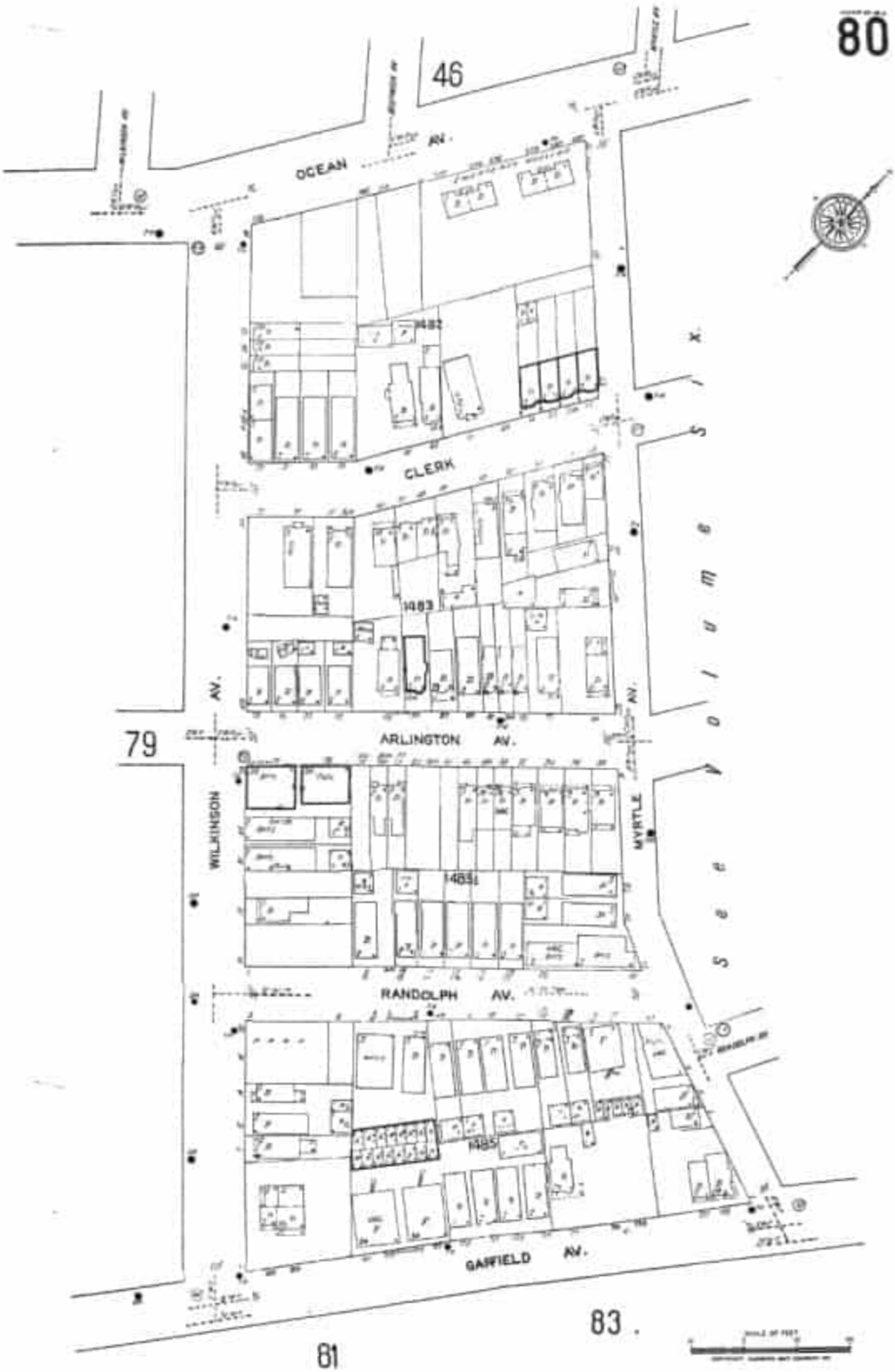

The certified Sanborn Library search results in this report can be authenticated by visiting www.edrnet.com/sanborn and entering the certification number. Only Environmental Data Resources Inc. (EDR) is authorized to grant rights for commercial reproduction of maps by The Sanborn Library LLC, the copyright holder for the collection.

Certification # D29B-4C8B-9779

Site Name: NJTA OPS T3820
Address: NJTA Hudson County Extension
City, ST, ZIP: Jersey City, NJ 07305
Client: Dresdner Robin Env. Mgmt. Inc.
EDR Inquiry: 6481224.3
Order Date: 05/10/2021
Certification #: D29B-4C8B-9779
Copyright: 1979

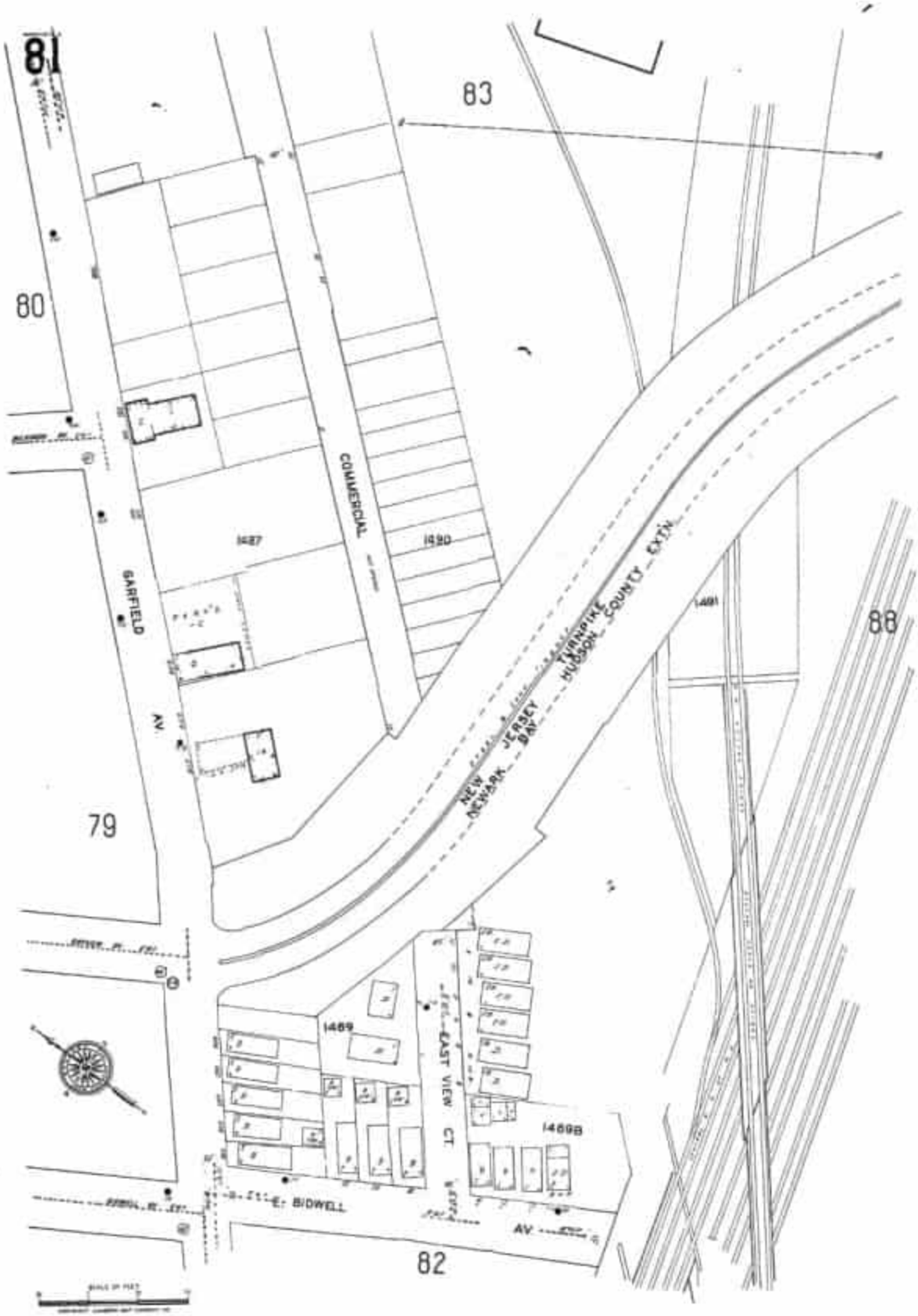

The certified Sanborn Library search results in this report can be authenticated by visiting www.edrnet.com/sanborn and entering the certification number. Only Environmental Data Resources Inc. (EDR) is authorized to grant rights for commercial reproduction of maps by The Sanborn Library LLC, the copyright holder for the collection.

Certification # D29B-4C8B-9779

Site Name:	NJTA OPS T3820
Address:	NJTA Hudson County Extension
City, ST, ZIP:	Jersey City, NJ 07305
Client:	Dresdner Robin Env. Mgmt. Inc.
EDR Inquiry:	6481224.3
Order Date:	05/10/2021
Certification #	D29B-4C8B-9779
Copyright	1979

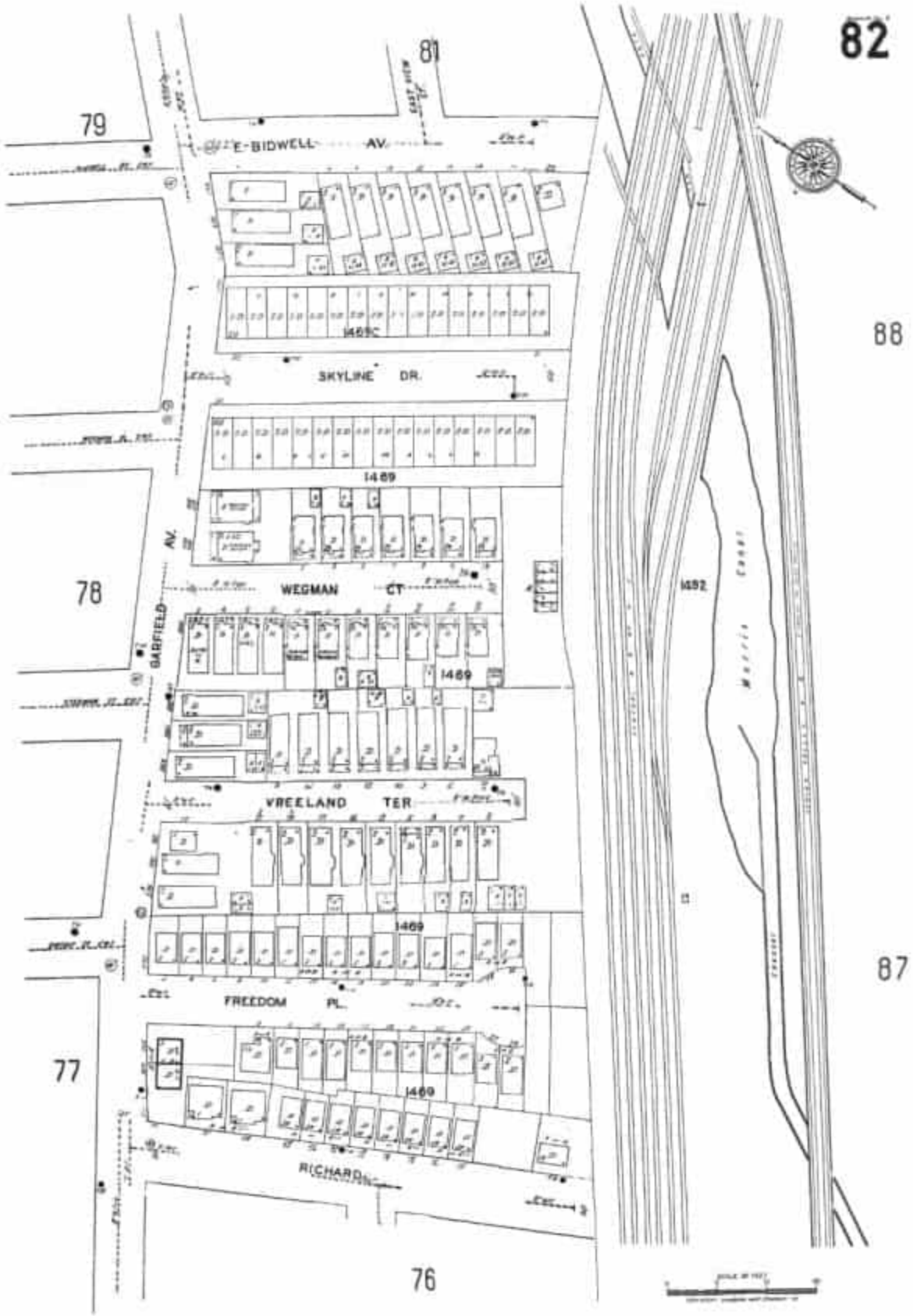

The certified Sanborn Library search results in this report can be authenticated by visiting www.sanbornlibrary.com and entering the certification number. Only Environmental Data Resources Inc. (EDR) is authorized to grant rights for commercial reproduction of maps by The Sanborn Library LLC, the copyright holder for the collection.

Certification # D29B-4C8B-9779

Site Name: NJTA OPS T3820
Address: NJTA Hudson County Extension
City, ST, ZIP: Jersey City, NJ 07305
Client: Dresdner Robin Env. Mgmt. Inc.
EDR Inquiry: 6481224.3
Order Date: 05/10/2021
Certification #: D29B-4C8B-9779
Copyright: 1979

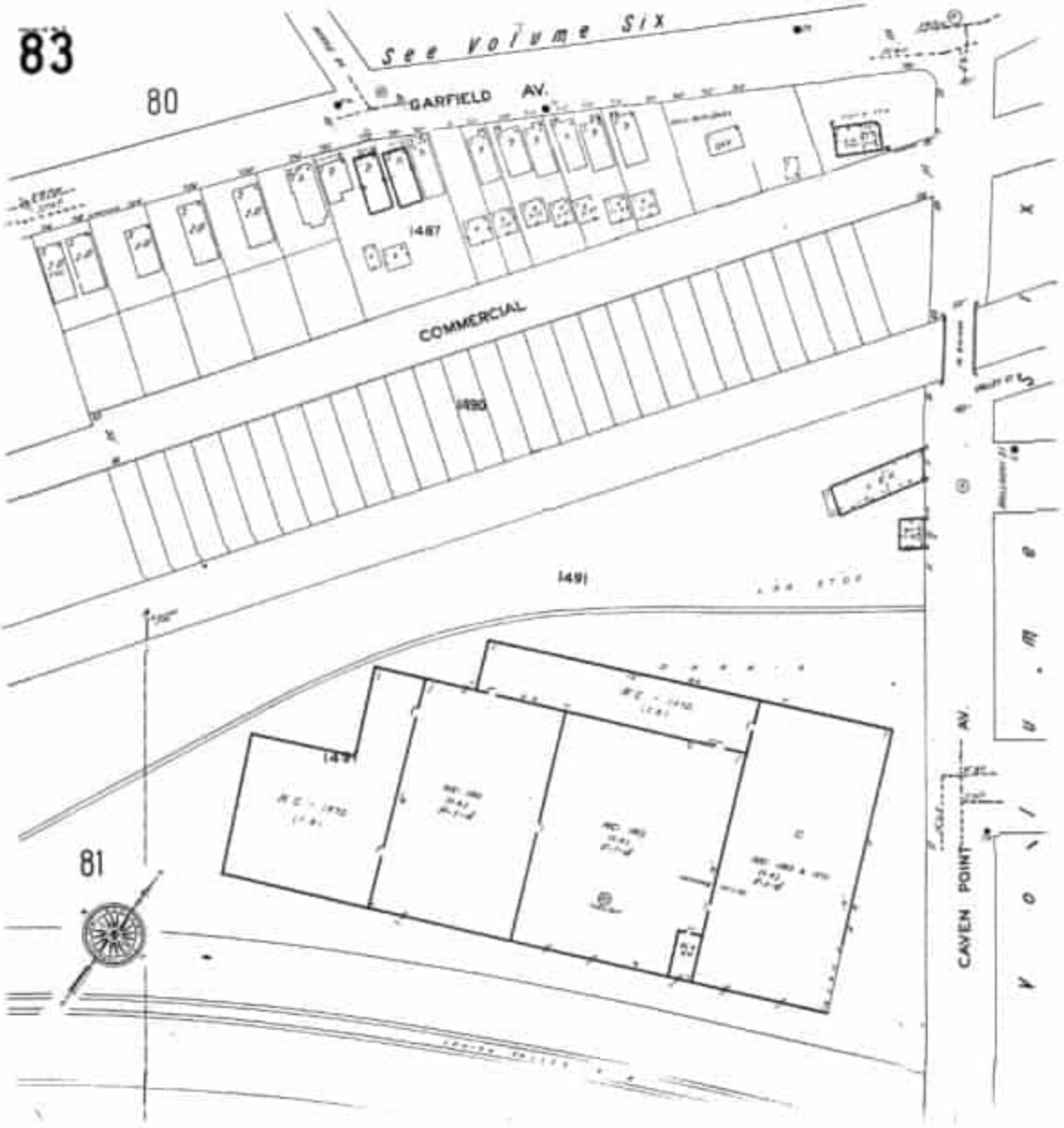

The certified Sanborn Library search results in this report can be authenticated by visiting www.edrnet.com/sanborn and entering the certification number. Only Environmental Data Resources Inc. (EDR) is authorized to grant rights for commercial reproduction of maps by The Sanborn Library LLC, the copyright holder for the collection.

Certification # D29B-4C8B-9779

Site Name: NJTA OPS T3820
Address: NJTA Hudson County Extension
City, ST, ZIP: Jersey City, NJ 07305
Client: Dresdner Robin Env. Mgmt. Inc.
EDR Inquiry: 6481224.3
Order Date: 05/10/2021
Certification #: D29B-4C8B-9779
Copyright: 1979

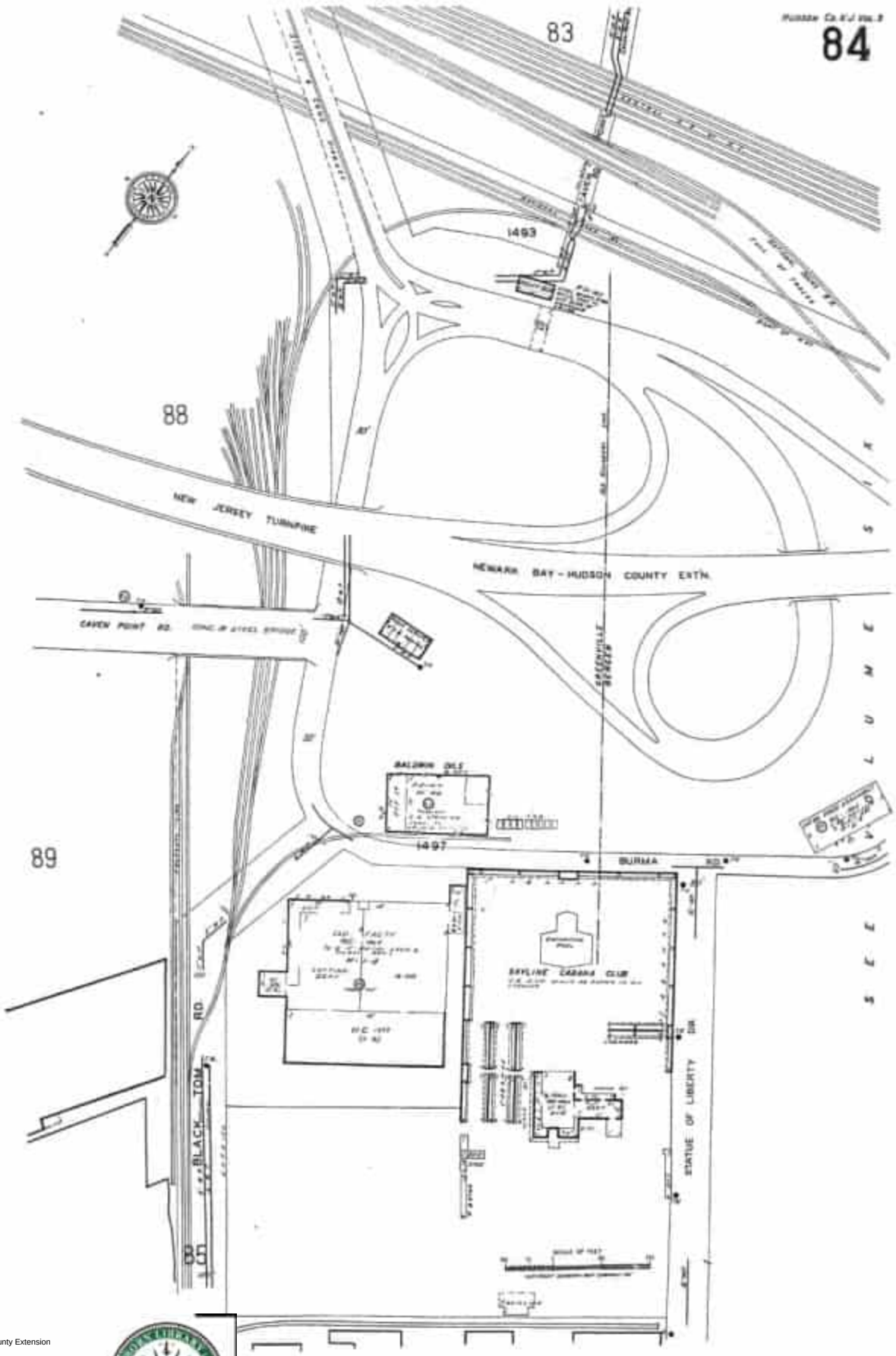

The certified Sanborn Library search results in the report can be authenticated by visiting www.edrnet.com/sanborn and entering the certification number. Only Environmental Data Resources Inc. (EDR) is authorized to grant rights for commercial reproduction of maps by The Sanborn Library LLC, the copyright holder for the collection.

Certification # D29B-4C8B-9779

Site Name: NJTA OPS T3820
Address: NJTA Hudson County Extension
City, ST, ZIP: Jersey City, NJ 07305
Client: Dresdner Robin Env. Mgmt. Inc.
EDR Inquiry: 6481224.3
Order Date: 05/10/2021
Certification #: D29B-4C8B-9779
Copyright: 1979



The certified Sanborn Library search results in the report can be authenticated by visiting www.edrnet.com/sanborn and entering the certification number. Only Environmental Data Resources Inc. (EDR) is authorized to grant rights for commercial reproduction of maps by The Sanborn Library LLC, the copyright holder for the collection.

Certification # D29B-4C8B-9779

Site Name: NJTA OPS T3820
Address: NJTA Hudson County Extension
City, ST, ZIP: Jersey City, NJ 07305
Client: Dresdner Robin Env. Mgmt. Inc.
EDR Inquiry: 6481224.3
Order Date: 05/10/2021
Certification #: D29B-4C8B-9779
Copyright: 1979

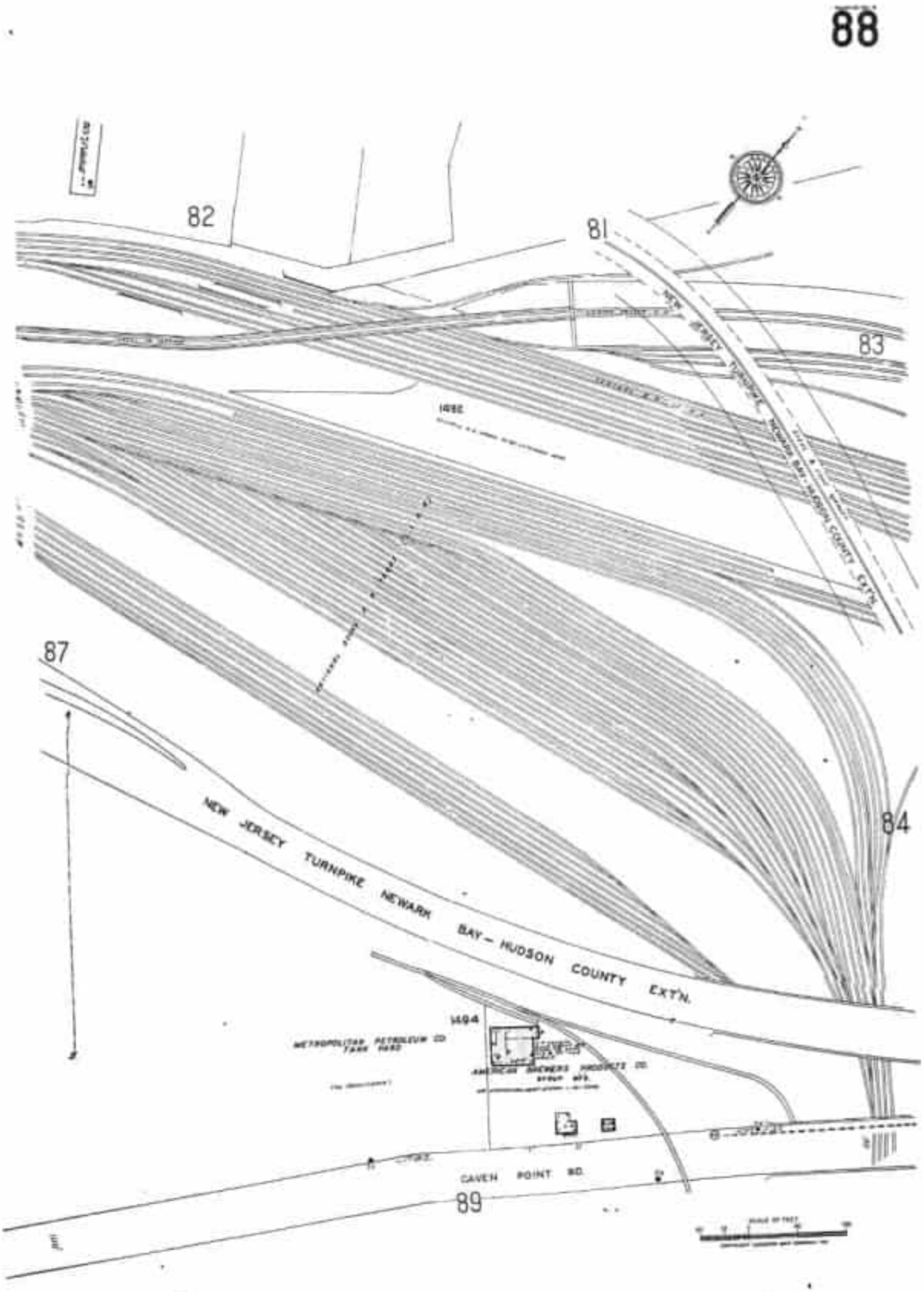

The certified Sanborn Library search results in the report can be authenticated by visiting www.edrnet.com/sanborn, and entering the certification number. Only Environmental Data Resources Inc. (EDR) is authorized to grant rights for commercial reproduction of maps by The Sanborn Library LLC, the copyright holder for the collection.

Certification # D29B-4C8B-9779

Site Name: NJTA OPS T3820
Address: NJTA Hudson County Extension
City, ST, ZIP: Jersey City, NJ 07305
Client: Dresdner Robin Env. Mgmt. Inc.
EDR Inquiry: 6481224.3
Order Date: 05/10/2021
Certification #: D29B-4C8B-9779
Copyright: 1979

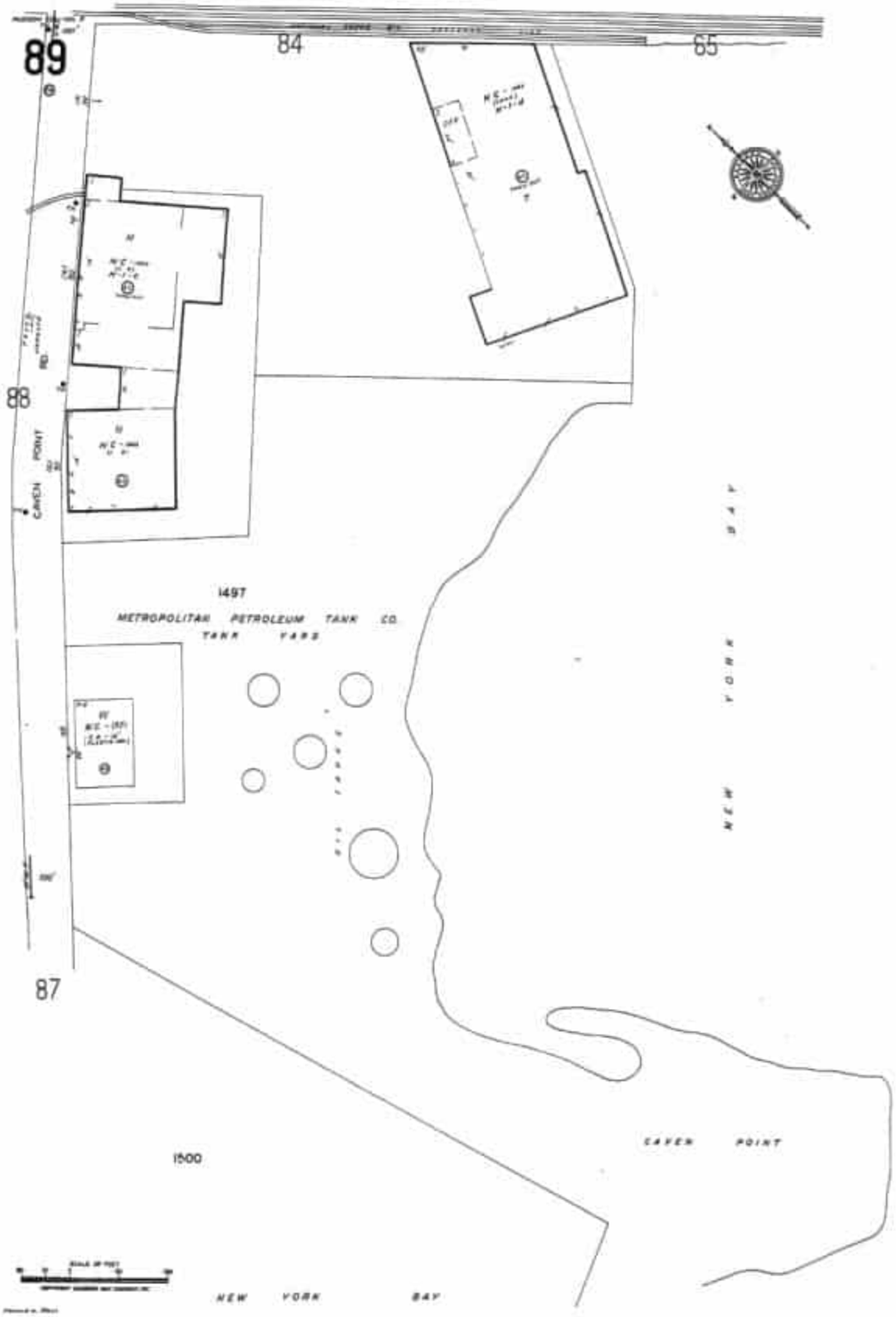

The certified Sanborn Library search results in the report can be authenticated by visiting www.edrnet.com/sanborn and entering the certification number. Only Environmental Data Resources Inc. (EDR) is authorized to grant rights for commercial reproduction of maps by The Sanborn Library LLC, the copyright holder for the collection.

Certification # D29B-4C8B-9779

Site Name: NJTA OPS T3820
Address: NJTA Hudson County Extension
City, ST, ZIP: Jersey City, NJ 07305
Client: Dresdner Robin Env. Mgmt. Inc.
EDR Inquiry: 6481224.3
Order Date: 05/10/2021
Certification #: D29B-4C8B-9779
Copyright 1979

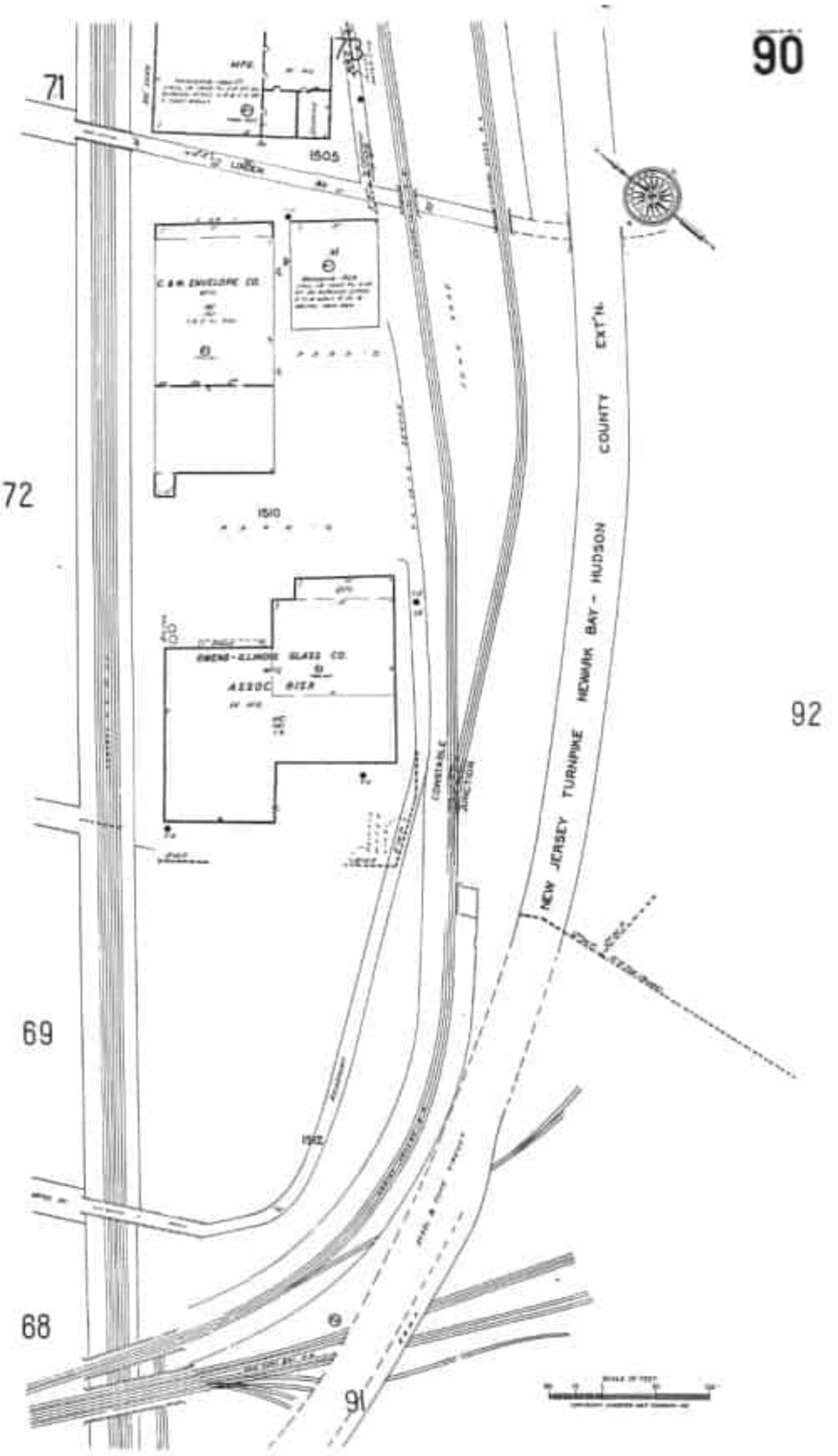

The certified Sanborn Library search results in this report can be authenticated by visiting www.edrnet.com/sanborn and entering the certification number. Only Environmental Data Resources Inc. (EDR) is authorized to grant rights for commercial reproduction of maps by The Sanborn Library LLC, the copyright holder for the collection.

Certification # D29B-4C8B-9779

Site Name: NJTA OPS T3820
Address: NJTA Hudson County Extension
City, ST, ZIP: Jersey City, NJ 07305
Client: Dresdner Robin Env. Mgmt. Inc.
EDR Inquiry: 6481224.3
Order Date: 05/10/2021
Certification #: D29B-4C8B-9779
Copyright: 1979

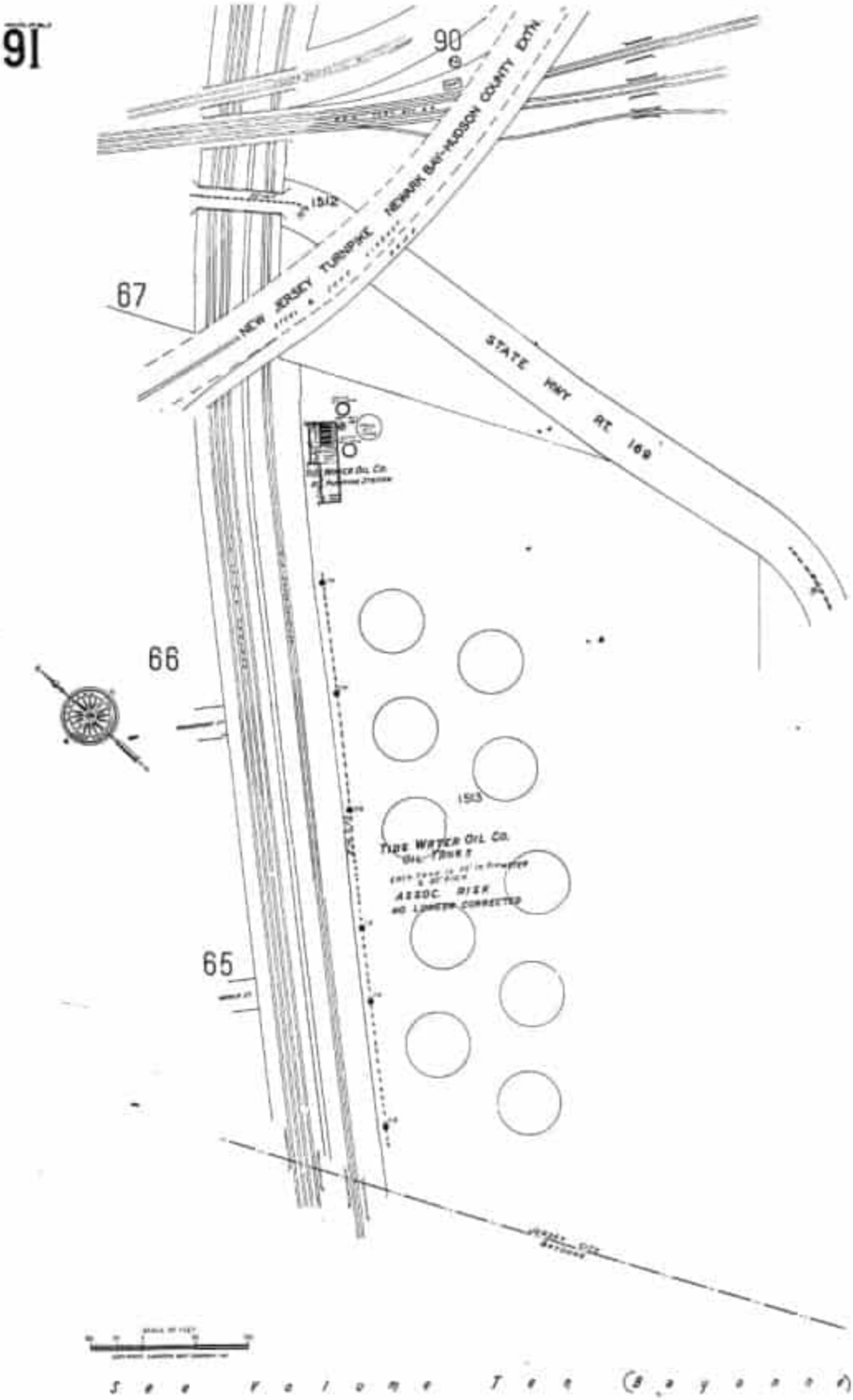

The certified Sanborn Library search results in the report can be authenticated by visiting www.edrnet.com/sanborn and entering the certification number. Only Environmental Data Resources Inc. (EDR) is authorized to grant rights for commercial reproduction of maps by The Sanborn Library LLC, the copyright holder for the collection.

Certification # D29B-4C8B-9779

Site Name: NJTA OPS T3820
Address: NJTA Hudson County Extension
City, ST, ZIP: Jersey City, NJ 07305
Client: Dresdner Robin Env. Mgmt. Inc.
EDR Inquiry: 6481224.3
Order Date: 05/10/2021
Certification #: D29B-4C8B-9779
Copyright: 1979

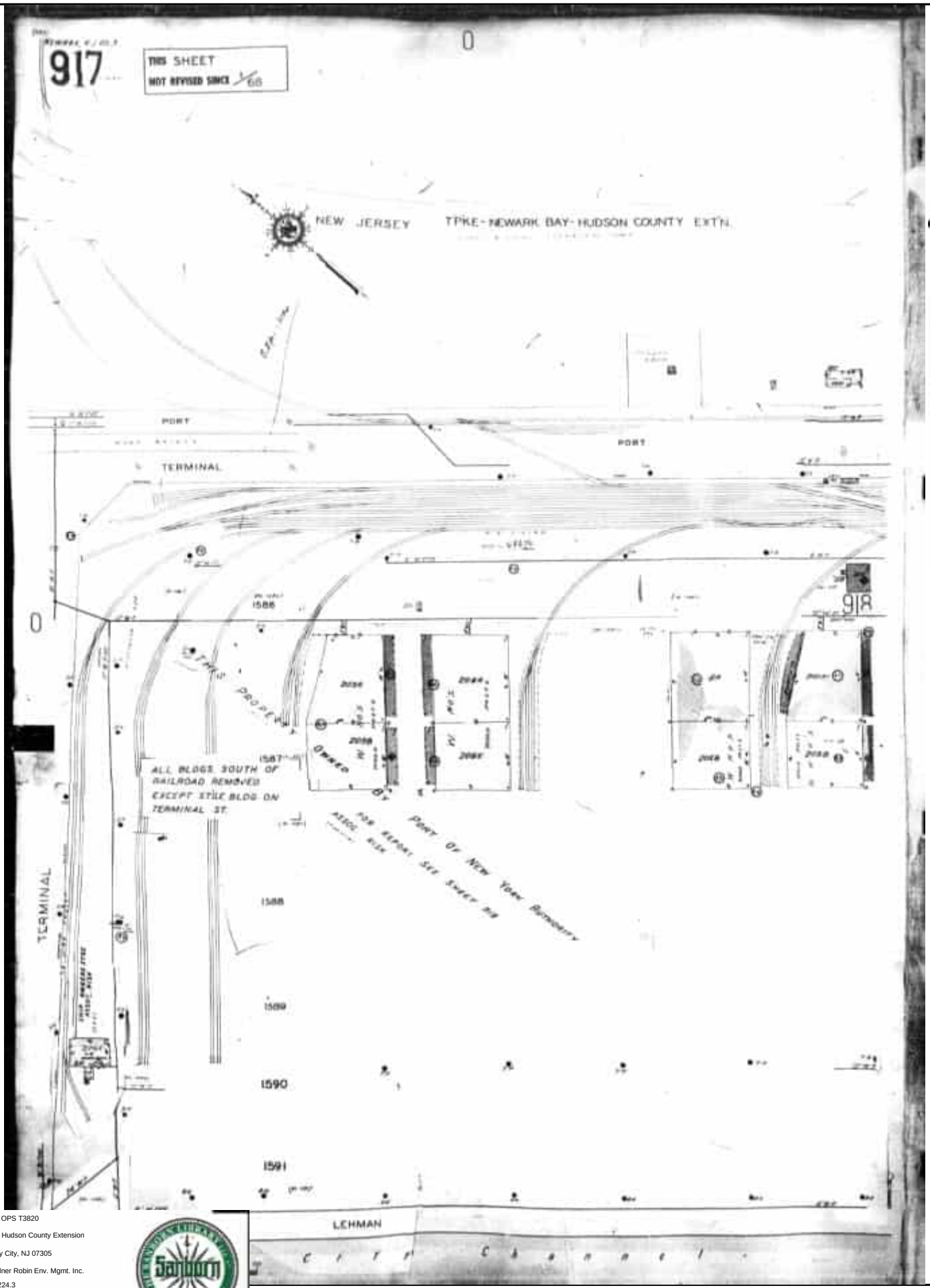

The certified Sanborn Library search results on the report can be authenticated by visiting www.edrnet.com/sanborn and entering the certification number. Only Environmental Data Resources Inc. (EDR) is authorized to grant rights for commercial reproduction of maps by The Sanborn Library LLC, the copyright holder for the collection.

Certification # D29B-4C8B-9779

Site Name: NJTA OPS T3820
Address: NJTA Hudson County Extension
City, ST, ZIP: Jersey City, NJ 07305
Client: Dresdner Robin Env. Mgmt. Inc.
EDR Inquiry: 6481224.3
Order Date: 05/10/2021
Certification #: D29B-4C8B-9779
Copyright: 1973

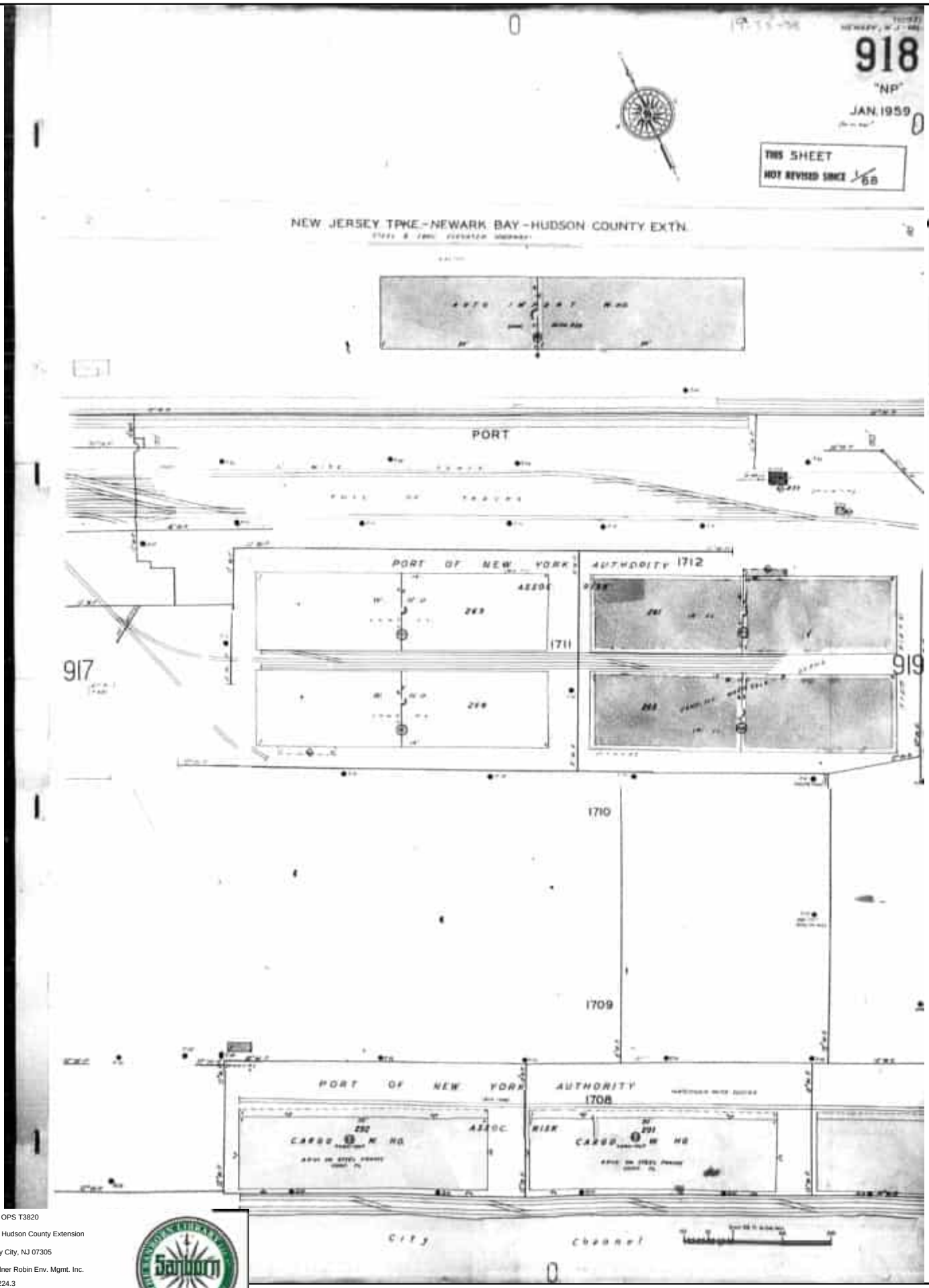

The certified Sanborn Library search results on this report can be authenticated by visiting www.edrnet.com/sanborn and entering the certification number. Only Environmental Data Resources Inc. (EDR) is authorized to grant rights for commercial reproduction of maps by The Sanborn Library LLC, the copyright holder for the collection.

Certification # D29B-4C8B-9779

Site Name: NJTA OPS T3820
Address: NJTA Hudson County Extension
City, ST, ZIP: Jersey City, NJ 07305
Client: Dresdner Robin Env. Mgmt. Inc.
EDR Inquiry: 6481224.3
Order Date: 05/10/2021
Certification #: D29B-4C8B-9779
Copyright: 1973

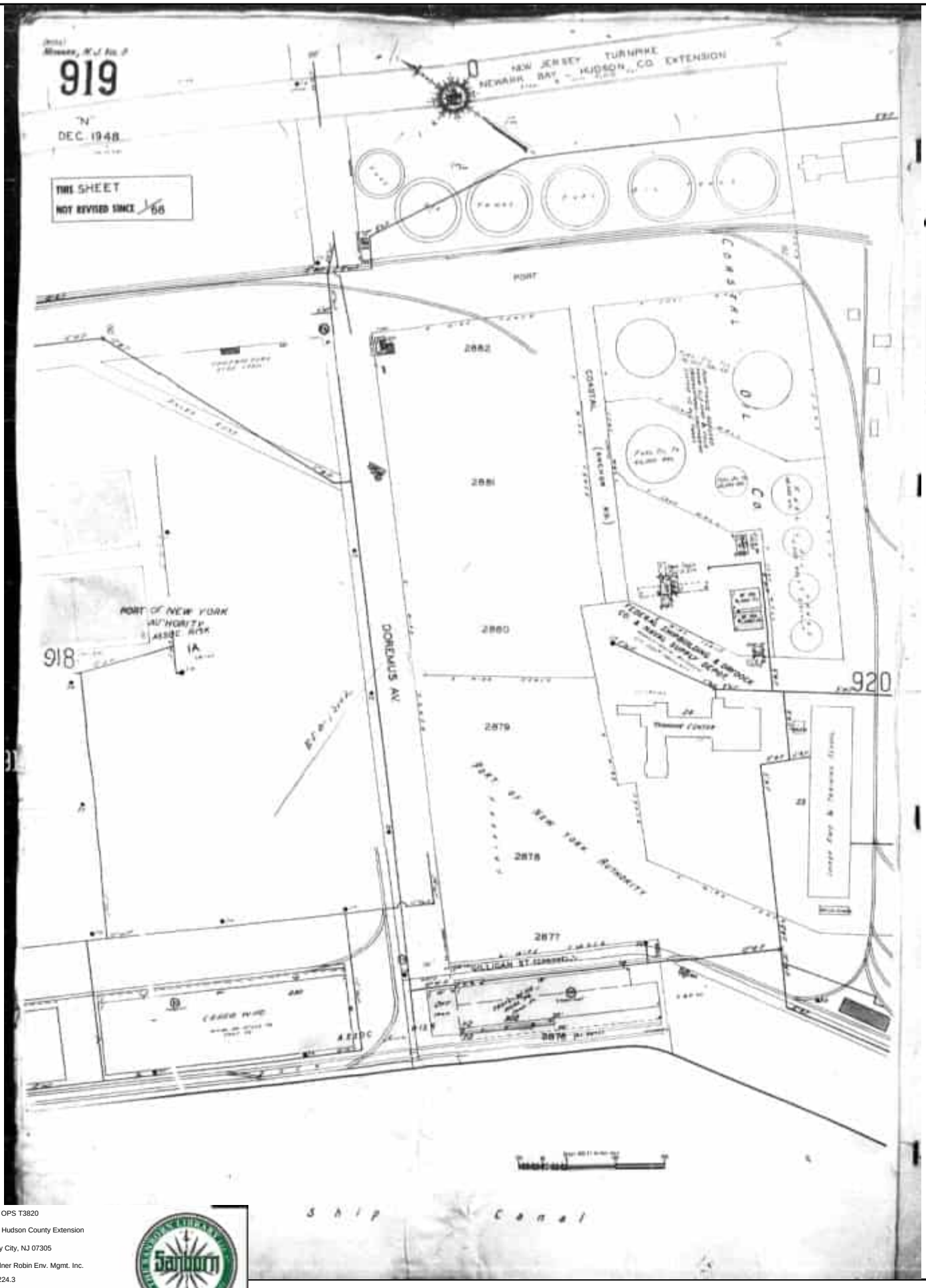

The certified Sanborn Library search results in the report can be authenticated by visiting www.edrnet.com/sanborn and entering the certification number. Only Environmental Data Resources Inc. (EDR) is authorized to grant rights for commercial reproduction of maps by The Sanborn Library LLC, the copyright holder for the collection.

Certification # D29B-4C8B-9779

Site Name: NJTA OPS T3820
Address: NJTA Hudson County Extension
City, ST, ZIP: Jersey City, NJ 07305
Client: Dresdner Robin Env. Mgmt. Inc.
EDR Inquiry: 6481224.3
Order Date: 05/10/2021
Certification #: D29B-4C8B-9779
Copyright: 1973

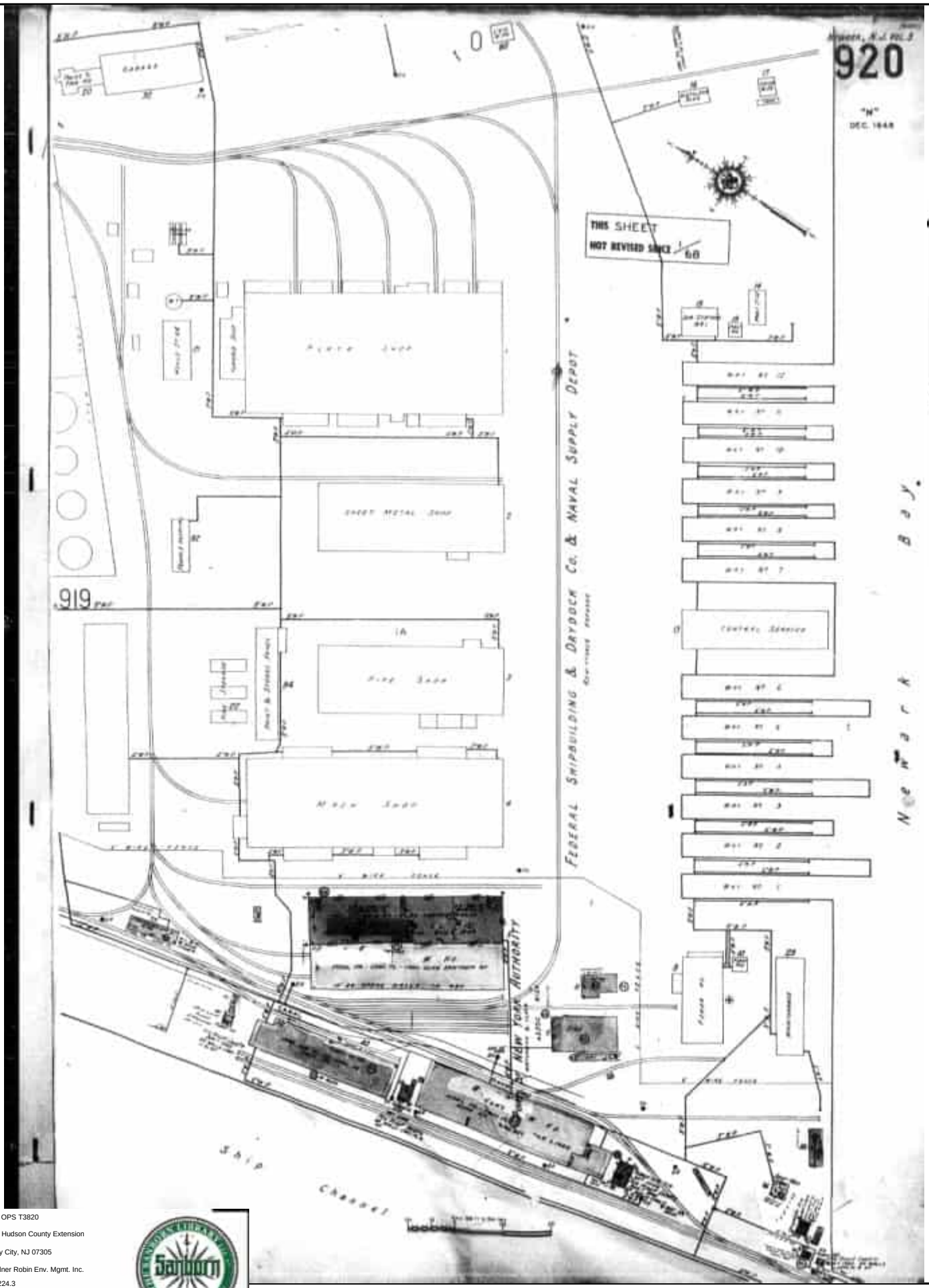

The certified Sanborn Library search results on this report can be authenticated by visiting www.edrnet.com/sanborn and entering the certification number. Only Environmental Data Resources Inc. (EDR) is authorized to grant rights for commercial reproduction of maps by The Sanborn Library LLC, the copyright holder for the collection.

Certification # D29B-4C8B-9779

Site Name: NJTA OPS T3820
Address: NJTA Hudson County Extension
City, ST, ZIP: Jersey City, NJ 07305
Client: Dresdner Robin Env. Mgmt. Inc.
EDR Inquiry: 6481224.3
Order Date: 05/10/2021
Certification #: D29B-4C8B-9779
Copyright: 1973

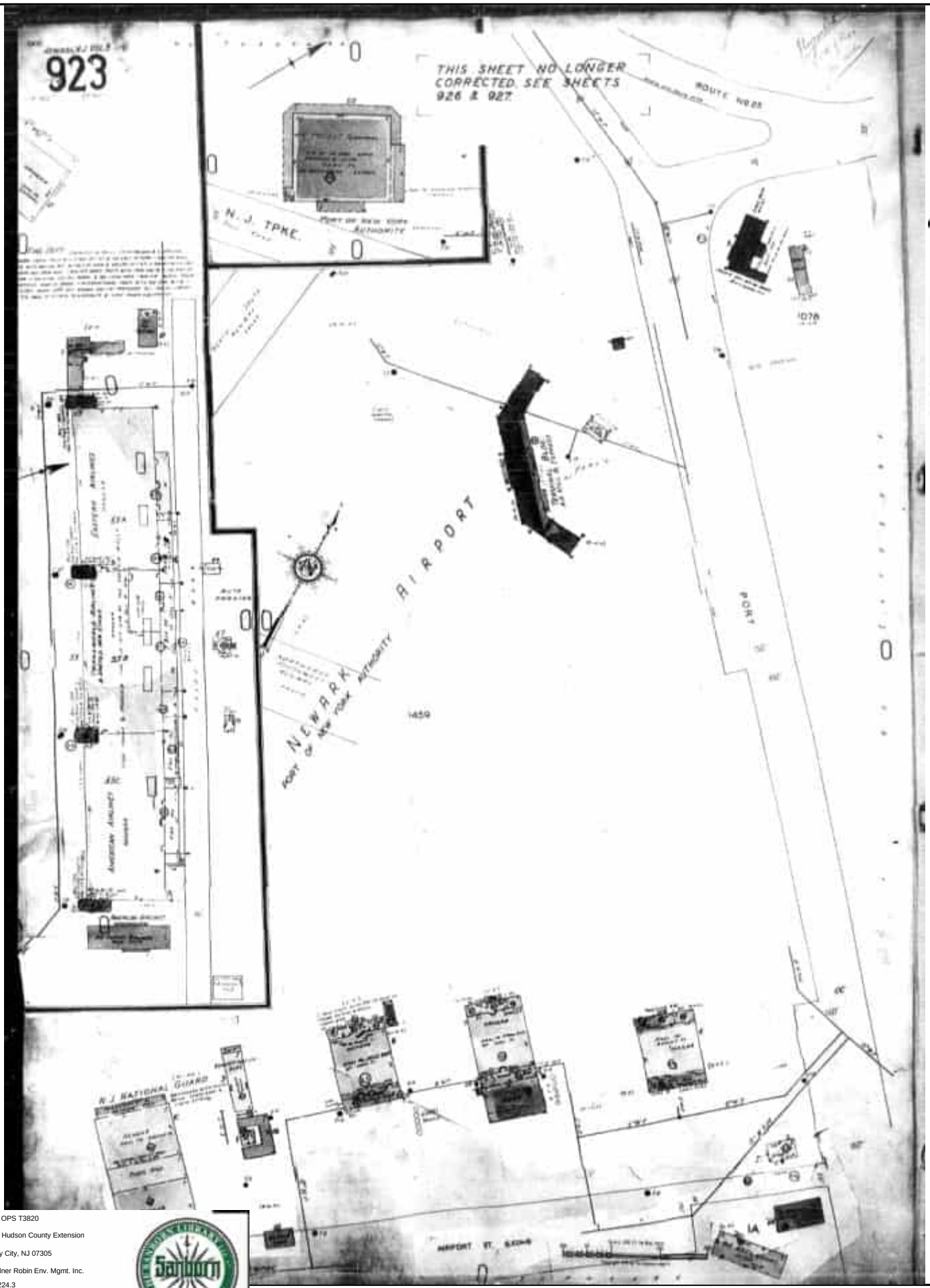

The certified Sanborn Library search results in the report can be authenticated by visiting www.edrnet.com/sanborn and entering the certification number. Only Environmental Data Resources Inc. (EDR) is authorized to grant rights for commercial reproduction of maps by The Sanborn Library LLC, the copyright holder for the collection.

Certification # D29B-4C8B-9779

Site Name: NJTA OPS T3820
Address: NJTA Hudson County Extension
City, ST, ZIP: Jersey City, NJ 07305
Client: Dresdner Robin Env. Mgmt. Inc.
EDR Inquiry: 6481224.3
Order Date: 05/10/2021
Certification # D29B-4C8B-9779
Copyright 1973

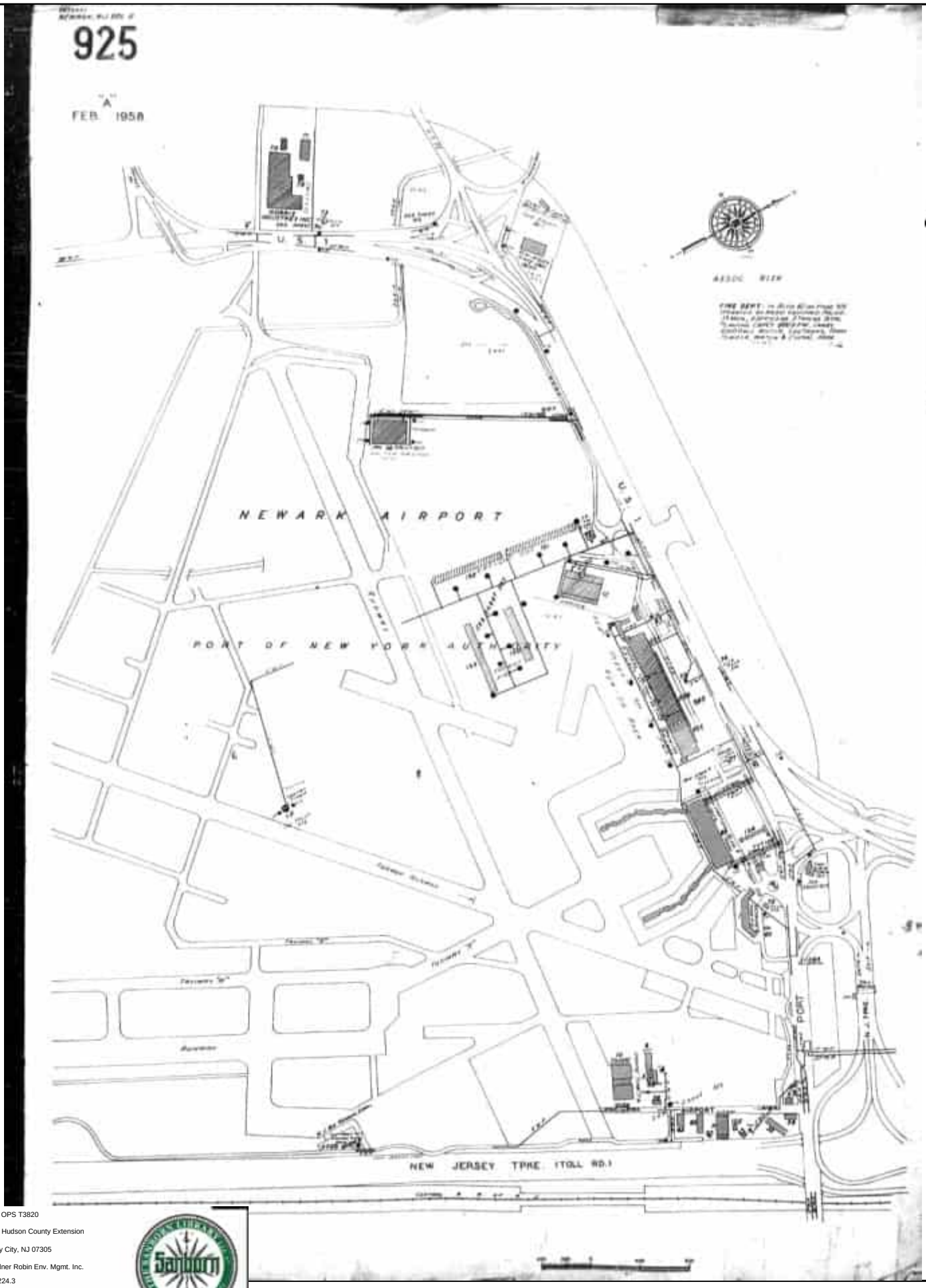

The certified Sanborn Library search results in the report can be authenticated by visiting www.edrnet.com/sanborn and entering the certification number. Only Environmental Data Resources Inc. (EDR) is authorized to grant rights for commercial reproduction of maps by The Sanborn Library LLC, the copyright holder for the collection.

Certification # D29B-4C8B-9779

Site Name: NJTA OPS T3820
Address: NJTA Hudson County Extension
City, ST, ZIP: Jersey City, NJ 07305
Client: Dresdner Robin Env. Mgmt. Inc.
EDR Inquiry: 6481224.3
Order Date: 05/10/2021
Certification #: D29B-4C8B-9779
Copyright: 1973



The certified Sanborn Library search results on this report can be authenticated by visiting www.edrnet.com/sanborn and entering the certification number. Only Environmental Data Resources Inc. (EDR) is authorized to grant rights for commercial reproduction of maps by The Sanborn Library LLC, the copyright holder for the collection.

Certification # D29B-4C8B-9779

Site Name: NJTA OPS T3820
Address: NJTA Hudson County Extension
City, ST, ZIP: Jersey City, NJ 07305
Client: Dresdner Robin Env. Mgmt. Inc.
EDR Inquiry: 6481224.3
Order Date: 05/10/2021
Certification #: D29B-4C8B-9779
Copyright: 1952



The certified Sanborn Library search results in the report can be authenticated by visiting www.edrnet.com/sanborn and entering the certification number. Only Environmental Data Resources Inc. (EDR) is authorized to grant rights for commercial reproduction of maps by The Sanborn Library LLC, the copyright holder for the collection.

Site Name: NJTA OPS T3820
Address: NJTA Hudson County Extension
City, ST, ZIP: Jersey City, NJ 07305
Client: Dresdner Robin Env. Mgmt. Inc.
EDR Inquiry: 6481224.3
Order Date: 05/10/2021
Certification #: D29B-4C8B-9779
Copyright: 1952

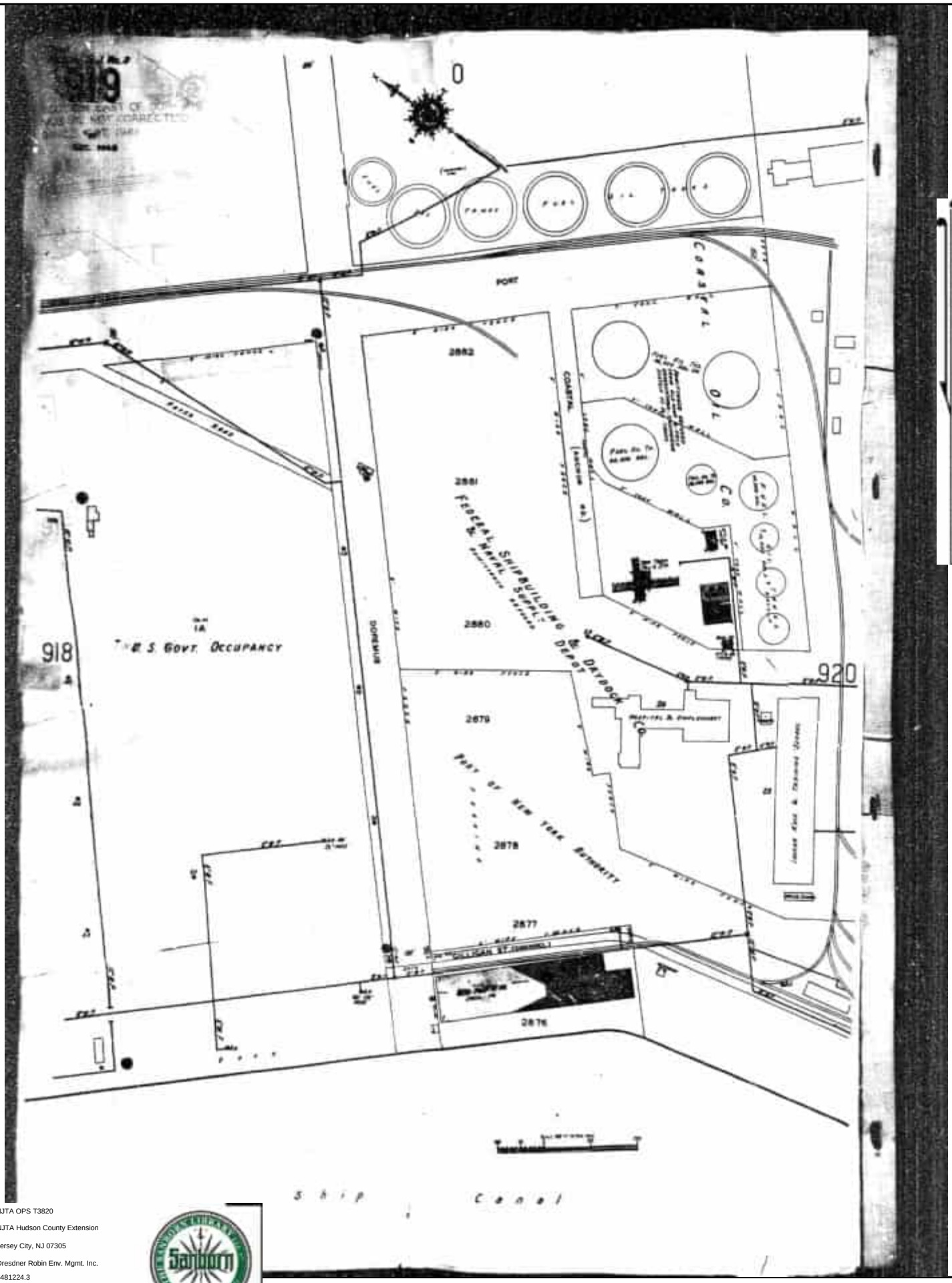

The certified Sanborn Library search results in the report can be authenticated by visiting www.edrnet.com/sanborn and entering the certification number. Only Environmental Data Resources Inc. (EDR) is authorized to grant rights for commercial reproduction of maps by The Sanborn Library LLC, the copyright holder for the collection.

Certification # D29B-4C8B-9779

Site Name: NJTA OPS T3820
Address: NJTA Hudson County Extension
City, ST, ZIP: Jersey City, NJ 07305
Client: Dresdner Robin Env. Mgmt. Inc.
EDR Inquiry: 6481224.3
Order Date: 05/10/2021
Certification #: D29B-4C8B-9779
Copyright: 1952

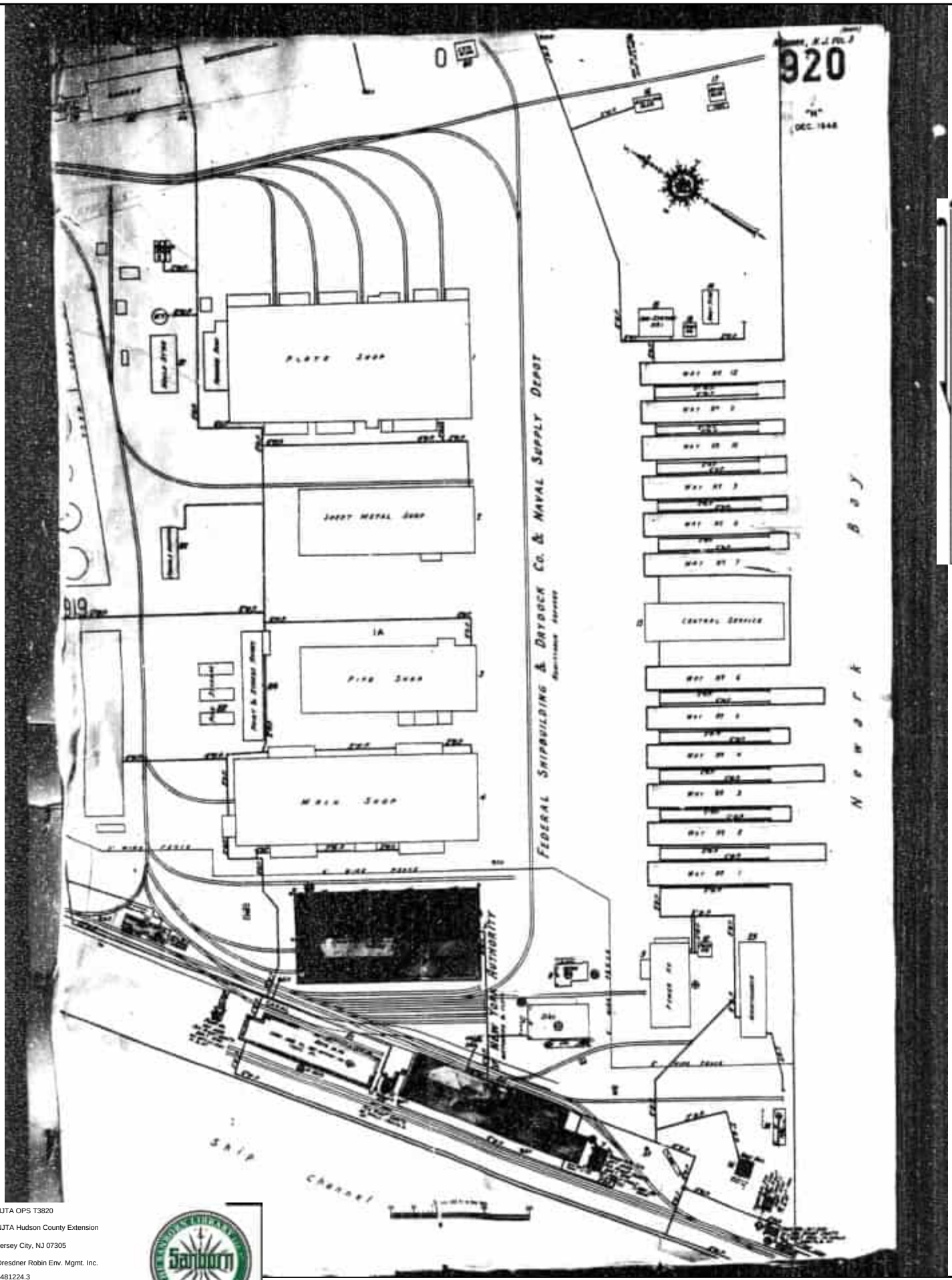

The certified Sanborn Library search results in this report can be authenticated by visiting www.edrnet.com/sanborn and entering the certification number. Only Environmental Data Resources Inc. (EDR) is authorized to grant rights for commercial reproduction of maps by The Sanborn Library LLC, the copyright holder for the collection.

Certification # D29B-4C8B-9779

Site Name: NJTA OPS T3820
Address: NJTA Hudson County Extension
City, ST, ZIP: Jersey City, NJ 07305
Client: Dresdner Robin Env. Mgmt. Inc.
EDR Inquiry: 6481224.3
Order Date: 05/10/2021
Certification #: D29B-4C8B-9779
Copyright: 1952

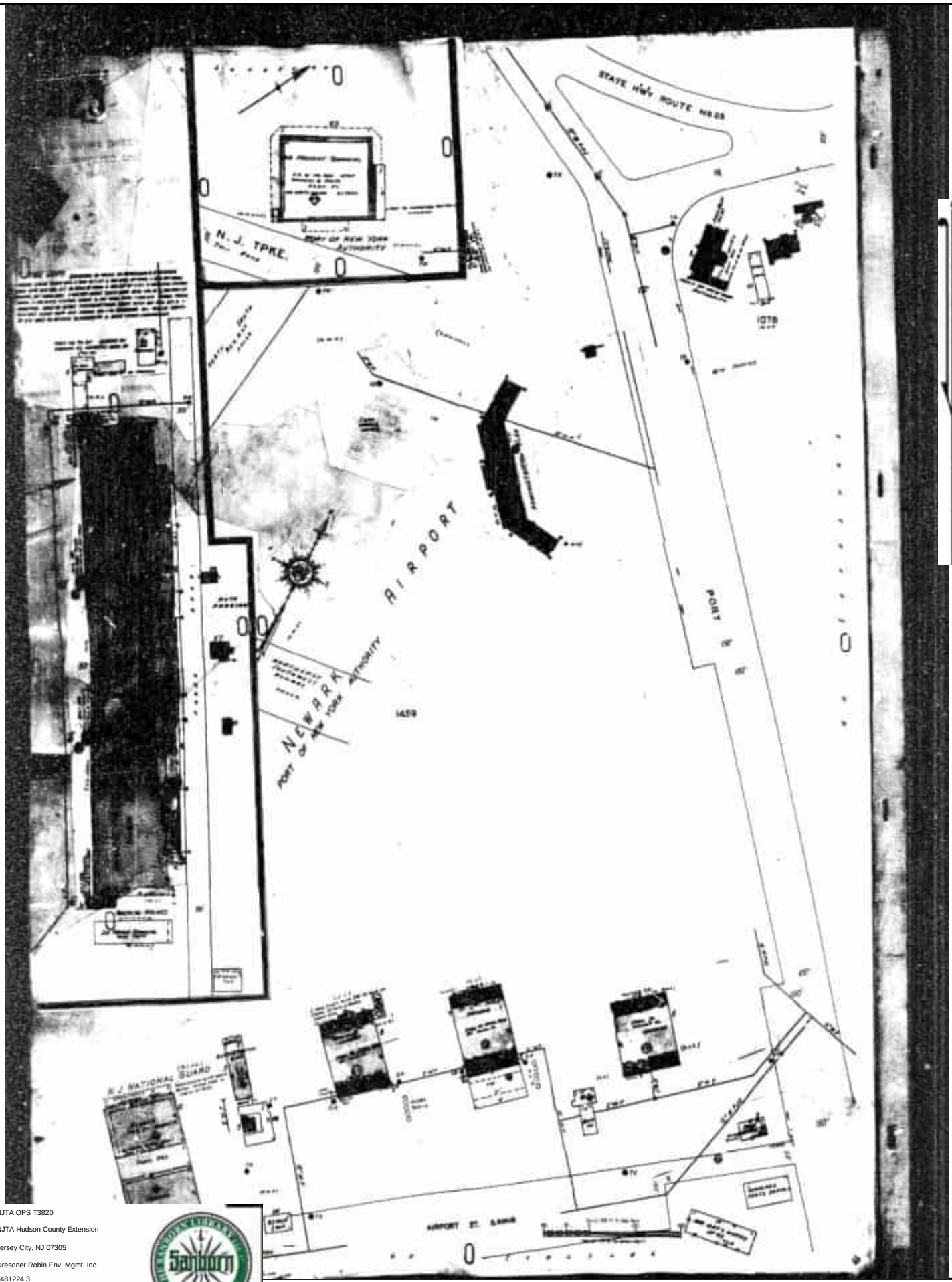

The certified Sanborn Library search results on this report can be authenticated by visiting www.edrnet.com/sanborn and entering the certification number. Only Environmental Data Resources Inc. (EDR) is authorized to grant rights for commercial reproduction of maps by The Sanborn Library LLC, the copyright holder for the collection.

Certification # D29B-4C8B-9779

Site Name: NJTA OPS T3820
Address: NJTA Hudson County Extension
City, ST, ZIP: Jersey City, NJ 07305
Client: Dresdner Robin Env. Mgmt. Inc.
EDR Inquiry: 6481224.3
Order Date: 05/10/2021
Certification #: D29B-4C8B-9779
Copyright: 1952



The certified Sanborn Library search results on this report can be authenticated by visiting www.edrnet.com/sanborn and entering the certification number. Only Environmental Data Resources Inc. (EDR) is authorized to grant rights for commercial reproduction of maps by The Sanborn Library LLC, the copyright holder for the collection.

Certification # D29B-4C8B-9779

Site Name: NJTA OPS T3820
Address: NJTA Hudson County Extension
City, ST, ZIP: Jersey City, NJ 07305
Client: Dresdner Robin Env. Mgmt. Inc.
EDR Inquiry: 6481224.3
Order Date: 05/10/2021
Certification #: D29B-4C8B-9779
Copyright: 1951

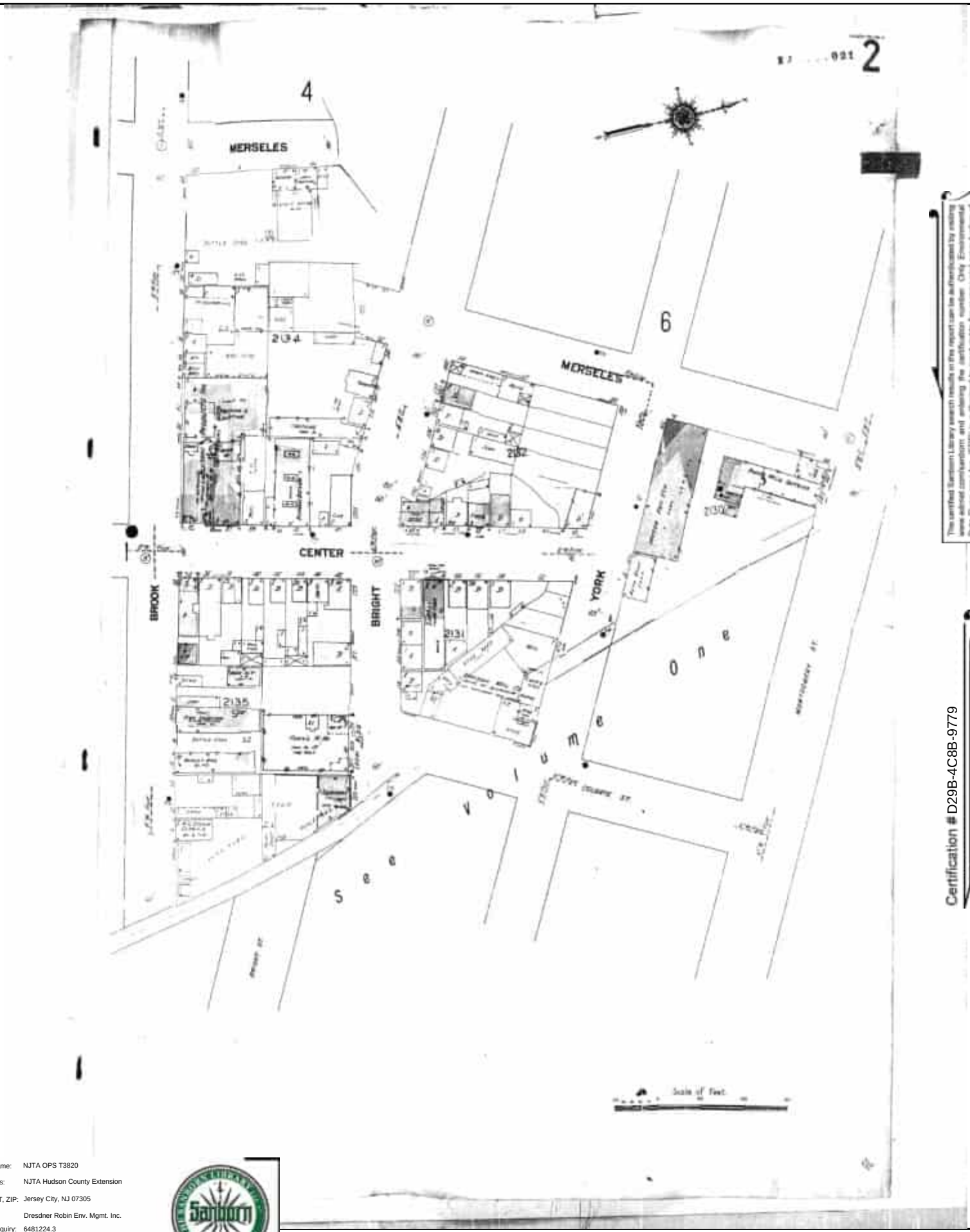

The certified Sanborn Library search results in the report can be authenticated by visiting www.edrnet.com/sanborn and entering the certification number. Only Environmental Data Resources Inc. (EDR) is authorized to grant rights for commercial reproduction of maps by The Sanborn Library LLC, the copyright holder for the collection.

Certification # D29B-4C8B-9779

Site Name: NJTA OPS T3820
Address: NJTA Hudson County Extension
City, ST, ZIP: Jersey City, NJ 07305
Client: Dresdner Robin Env. Mgmt. Inc.
EDR Inquiry: 6481224.3
Order Date: 05/10/2021
Certification # D29B-4C8B-9779
Copyright 1951

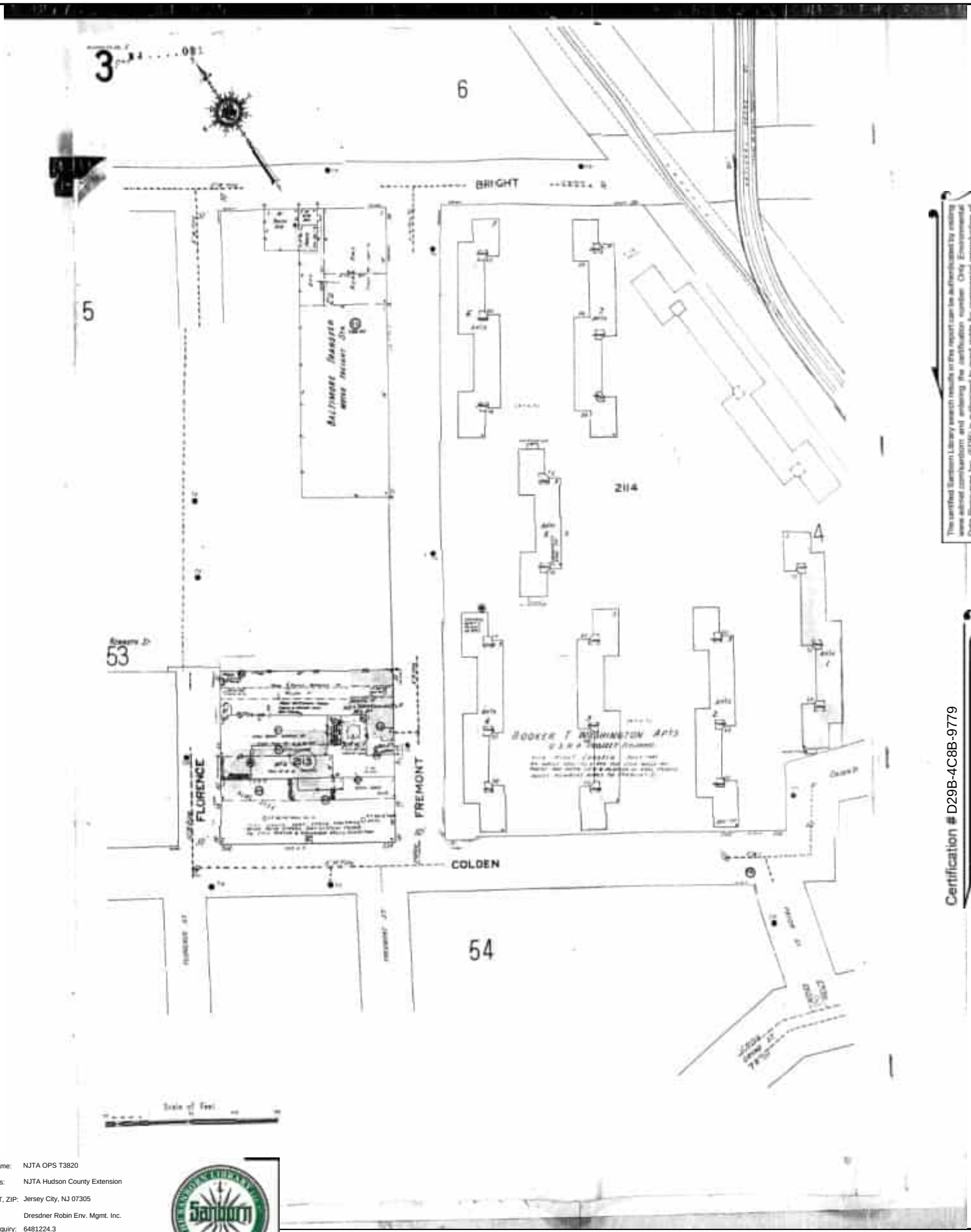

The certified Sanborn Library search results in the report can be authenticated by visiting www.edrnet.com/sanborn and entering the certification number. Only Environmental Data Resources Inc. (EDR) is authorized to grant rights for commercial reproduction of maps by The Sanborn Library LLC, the copyright holder for the collection.

Certification # D29B-4C8B-9779

Site Name: NJTA OPS T3820
Address: NJTA Hudson County Extension
City, ST, ZIP: Jersey City, NJ 07305
Client: Dresdner Robin Env. Mgmt. Inc.
EDR Inquiry: 6481224.3
Order Date: 05/10/2021
Certification #: D29B-4C8B-9779
Copyright: 1951

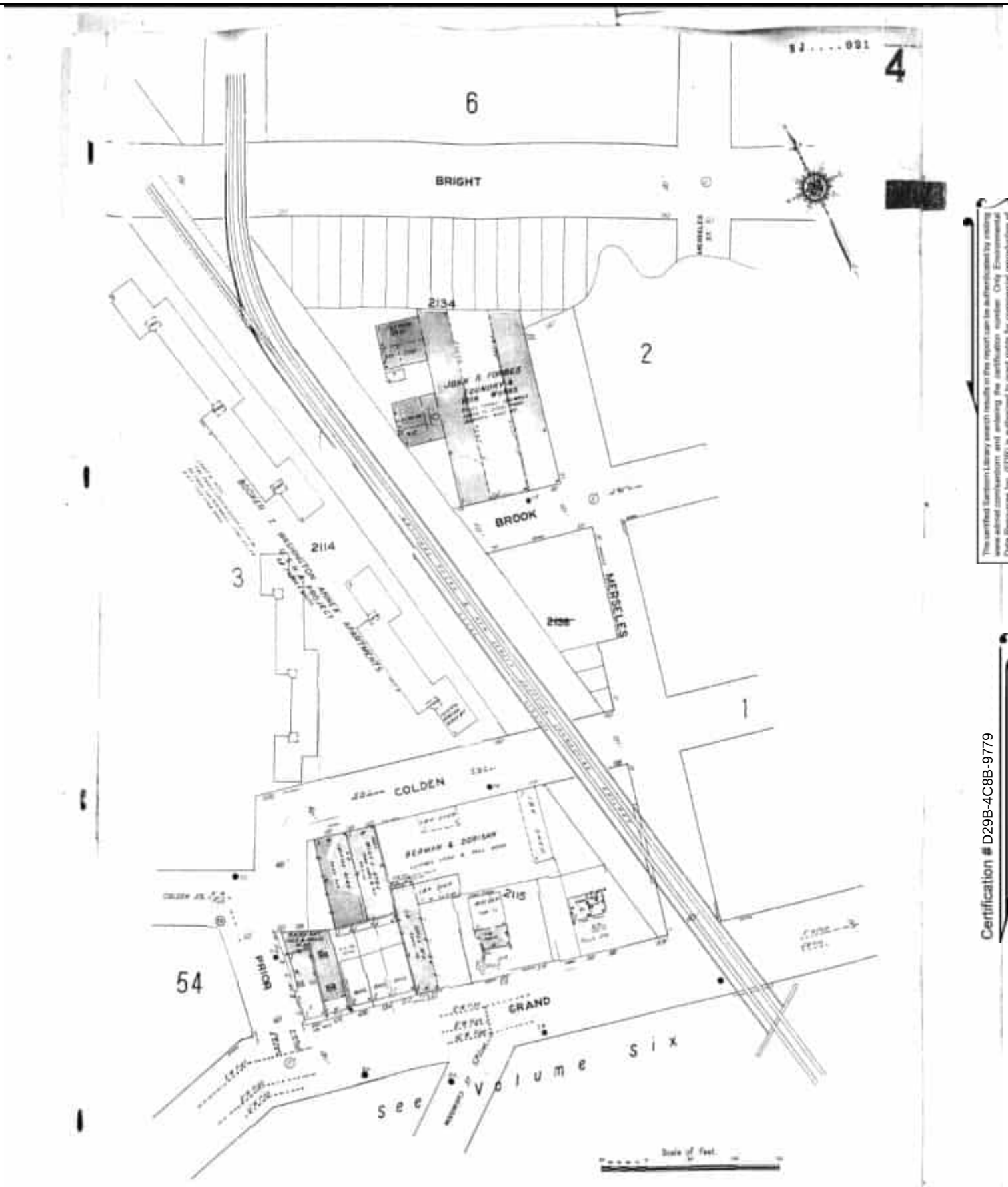

The certified Sanborn Library search results in the report can be authenticated by visiting www.edrnet.com/sanborn and entering the certification number. Only Environmental Data Resources Inc. (EDR) is authorized to grant rights for commercial reproduction of maps by The Sanborn Library LLC, the copyright holder for the collection.

Certification # D29B-4C8B-9779

Site Name: NJTA OPS T3820
Address: NJTA Hudson County Extension
City, ST, ZIP: Jersey City, NJ 07305
Client: Dresdner Robin Env. Mgmt. Inc.
EDR Inquiry: 6481224.3
Order Date: 05/10/2021
Certification #: D29B-4C8B-9779
Copyright: 1951

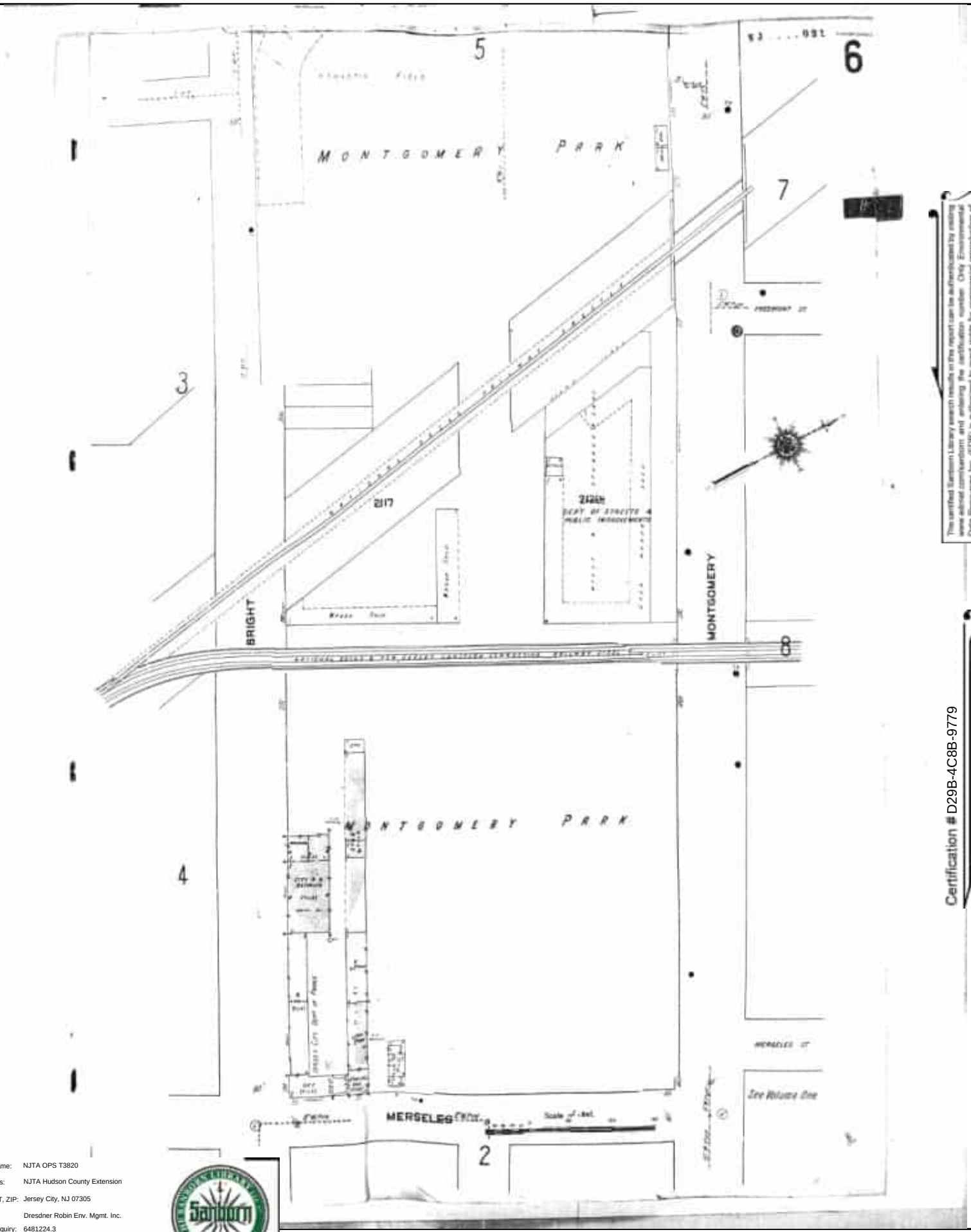

The certified Sanborn Library search results in the report can be authenticated by visiting www.edrnet.com/sanborn and entering the certification number. Only Environmental Data Resources Inc. (EDR) is authorized to grant rights for commercial reproduction of maps by The Sanborn Library LLC, the copyright holder for the collection.

Certification # D29B-4C8B-9779

Site Name: NJTA OPS T3820
Address: NJTA Hudson County Extension
City, ST, ZIP: Jersey City, NJ 07305
Client: Dresdner Robin Env. Mgmt. Inc.
EDR Inquiry: 6481224.3
Order Date: 05/10/2021
Certification #: D29B-4C8B-9779
Copyright: 1951

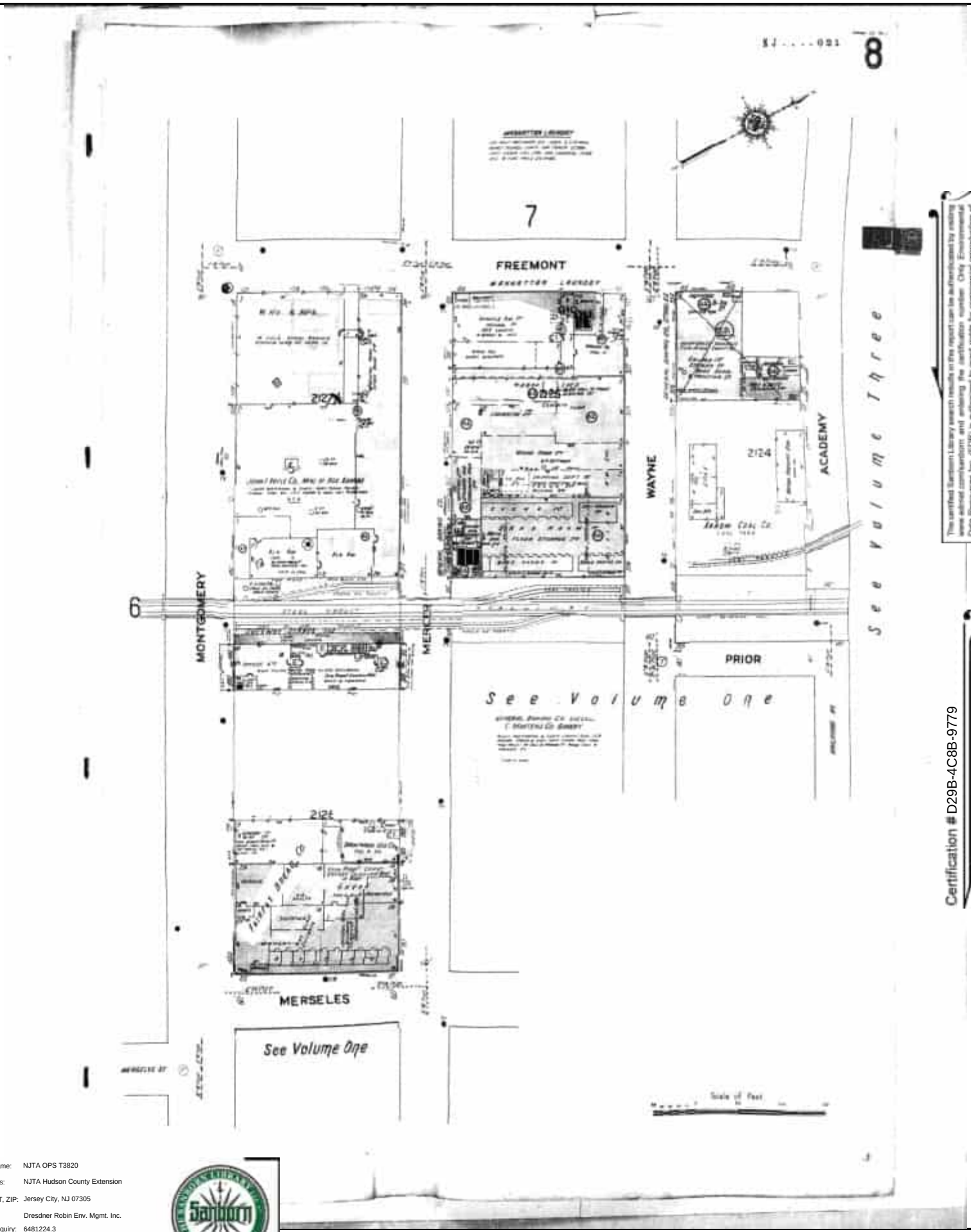

The certified Sanborn Library search results on the report can be authenticated by visiting www.edrnet.com/sanborn and entering the certification number. Only Environmental Data Resources Inc. (EDR) is authorized to grant rights for commercial reproduction of maps by The Sanborn Library LLC, the copyright holder for the collection.

Certification # D29B-4C8B-9779

Site Name: NJTA OPS T3820
Address: NJTA Hudson County Extension
City, ST, ZIP: Jersey City, NJ 07305
Client: Dresdner Robin Env. Mgmt. Inc.
EDR Inquiry: 6481224.3
Order Date: 05/10/2021
Certification #: D29B-4C8B-9779
Copyright: 1951

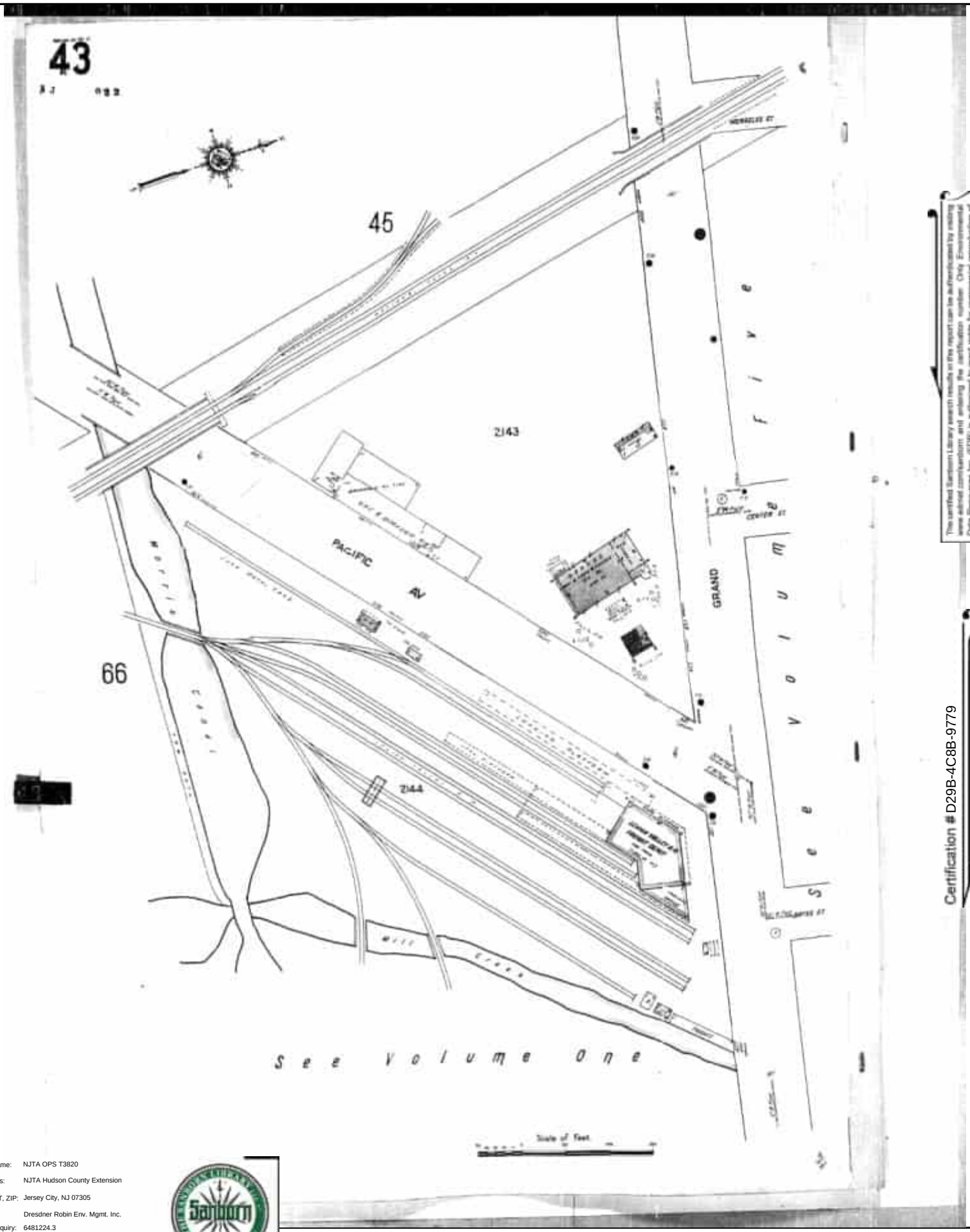

The certified Sanborn Library search results in this report can be authenticated by visiting www.edrnet.com/sanborn and entering the certification number. Only Environmental Data Resources Inc. (EDR) is authorized to grant rights for commercial reproduction of maps by The Sanborn Library LLC, the copyright holder for the collection.

Certification # D29B-4C8B-9779

Site Name: NJTA OPS T3820
Address: NJTA Hudson County Extension
City, ST, ZIP: Jersey City, NJ 07305
Client: Dresdner Robin Env. Mgmt. Inc.
EDR Inquiry: 6481224.3
Order Date: 05/10/2021
Certification #: D29B-4C8B-9779
Copyright: 1951

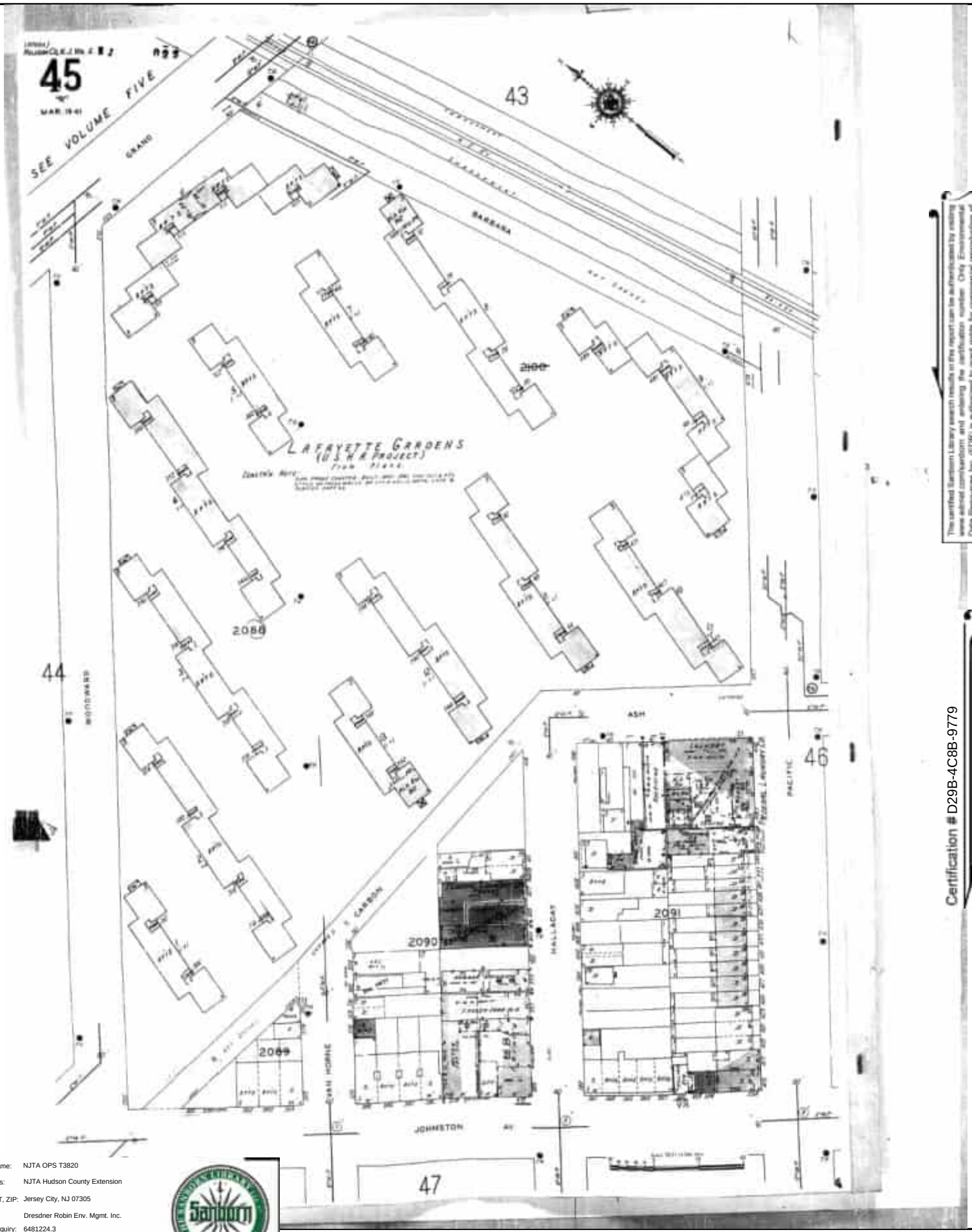

The certified Sanborn Library search results on this report can be authenticated by visiting www.edrnet.com/sanborn and entering the certification number. Only Environmental Data Resources Inc. (EDR) is authorized to grant rights for commercial reproduction of maps by The Sanborn Library LLC, the copyright holder for the collection.

Certification # D29B-4C8B-9779

Site Name: NJTA OPS T3820
Address: NJTA Hudson County Extension
City, ST, ZIP: Jersey City, NJ 07305
Client: Dresdner Robin Env. Mgmt. Inc.
EDR Inquiry: 6481224.3
Order Date: 05/10/2021
Certification #: D29B-4C8B-9779
Copyright: 1951

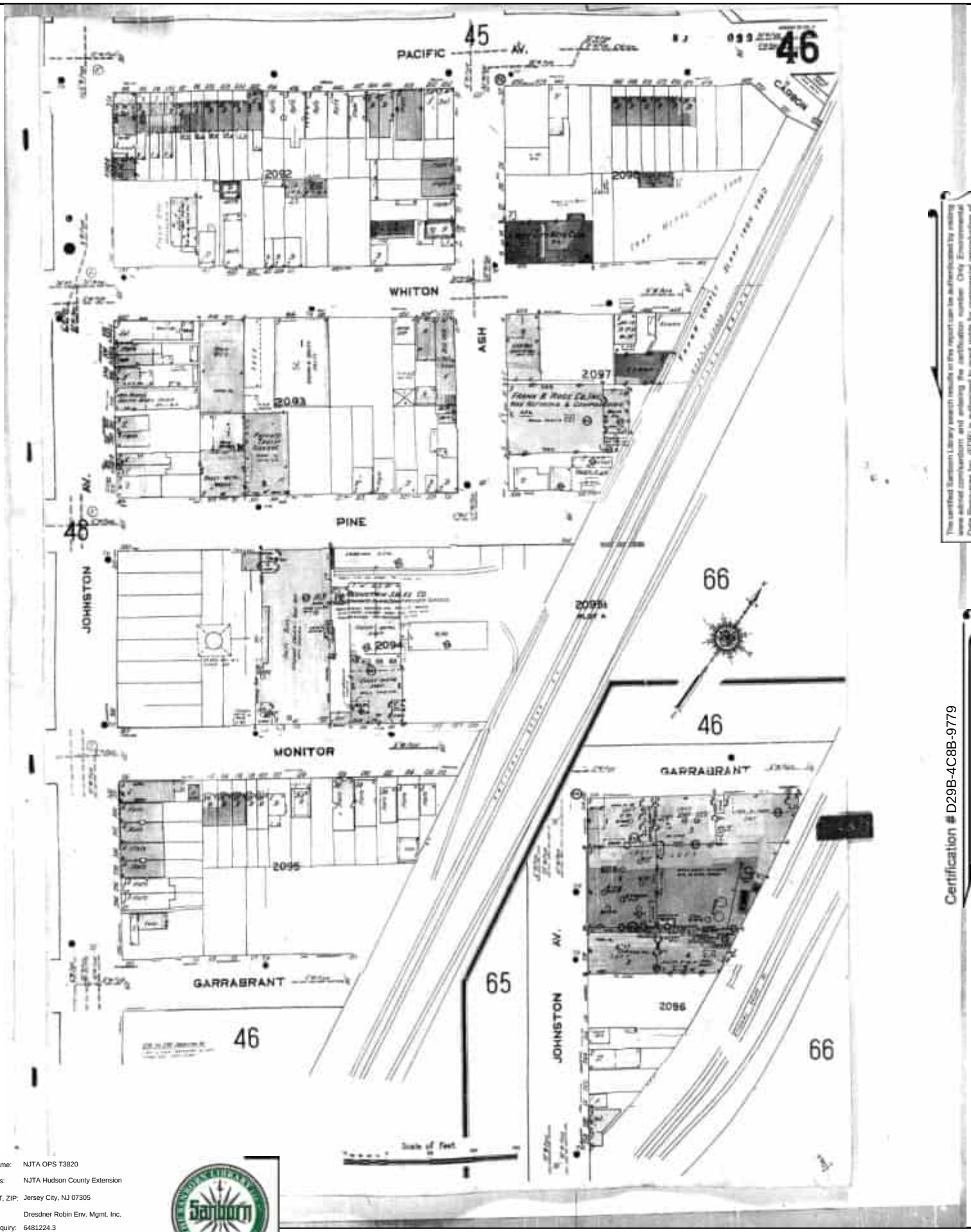

The certified Sanborn Library search results in the report can be authenticated by visiting www.edrnet.com/sanborn and entering the certification number. Only Environmental Data Resources Inc. (EDR) is authorized to grant rights for commercial reproduction of maps by The Sanborn Library LLC, the copyright holder for the collection.

Certification # D29B-4C8B-9779

Site Name: NJTA OPS T3820
Address: NJTA Hudson County Extension
City, ST, ZIP: Jersey City, NJ 07305
Client: Dresdner Robin Env. Mgmt. Inc.
EDR Inquiry: 6481224.3
Order Date: 05/10/2021
Certification #: D29B-4C8B-9779
Copyright: 1951

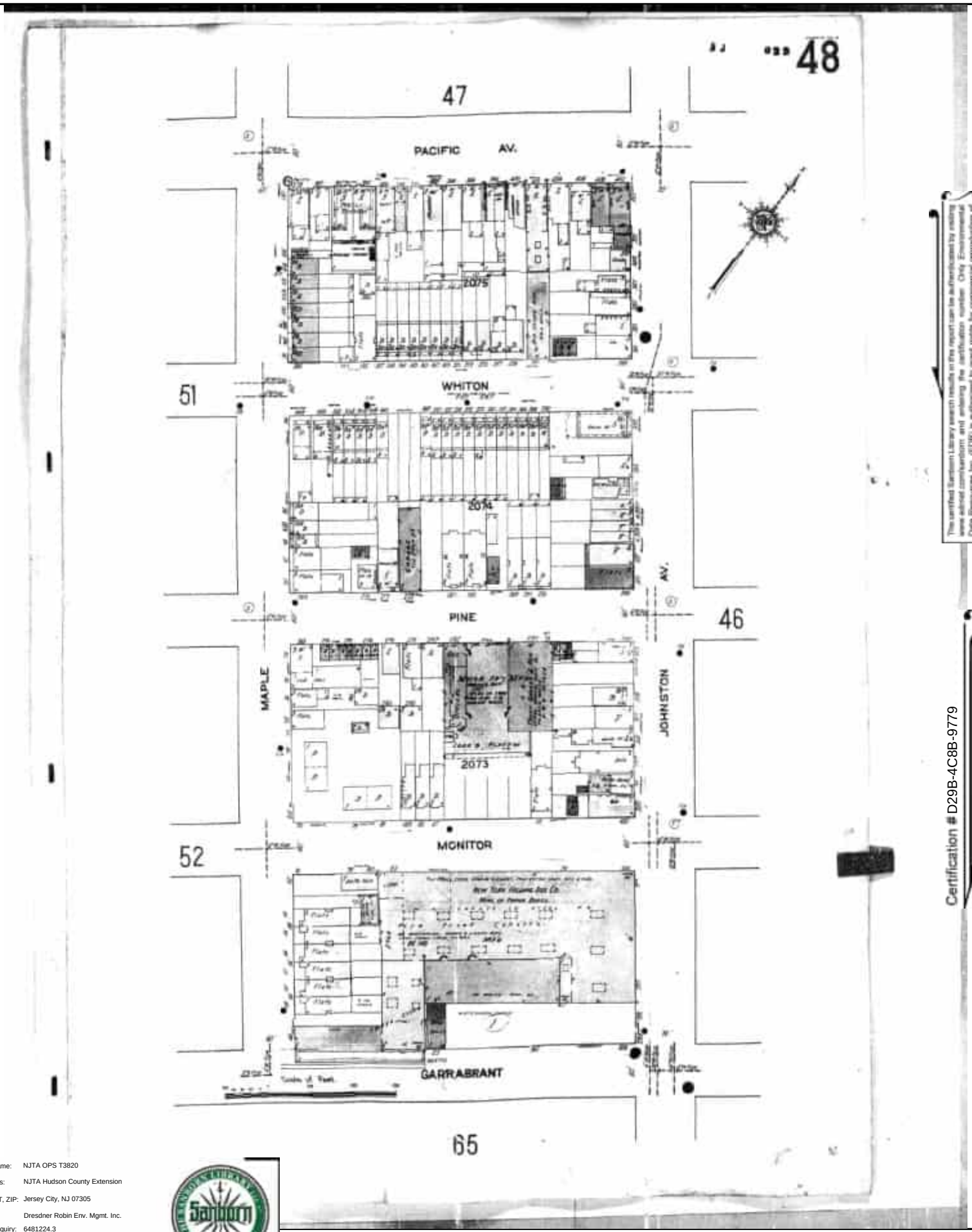

The certified Sanborn Library search results on the report can be authenticated by visiting www.edrnet.com/sanborn and entering the certification number. Only Environmental Data Resources Inc. (EDR) is authorized to grant rights for commercial reproduction of maps by The Sanborn Library LLC, the copyright holder for the collection.

Certification # D29B-4C8B-9779

Site Name: NJTA OPS T3820
Address: NJTA Hudson County Extension
City, ST, ZIP: Jersey City, NJ 07305
Client: Dresdner Robin Env. Mgmt. Inc.
EDR Inquiry: 6481224.3
Order Date: 05/10/2021
Certification #: D29B-4C8B-9779
Copyright: 1951

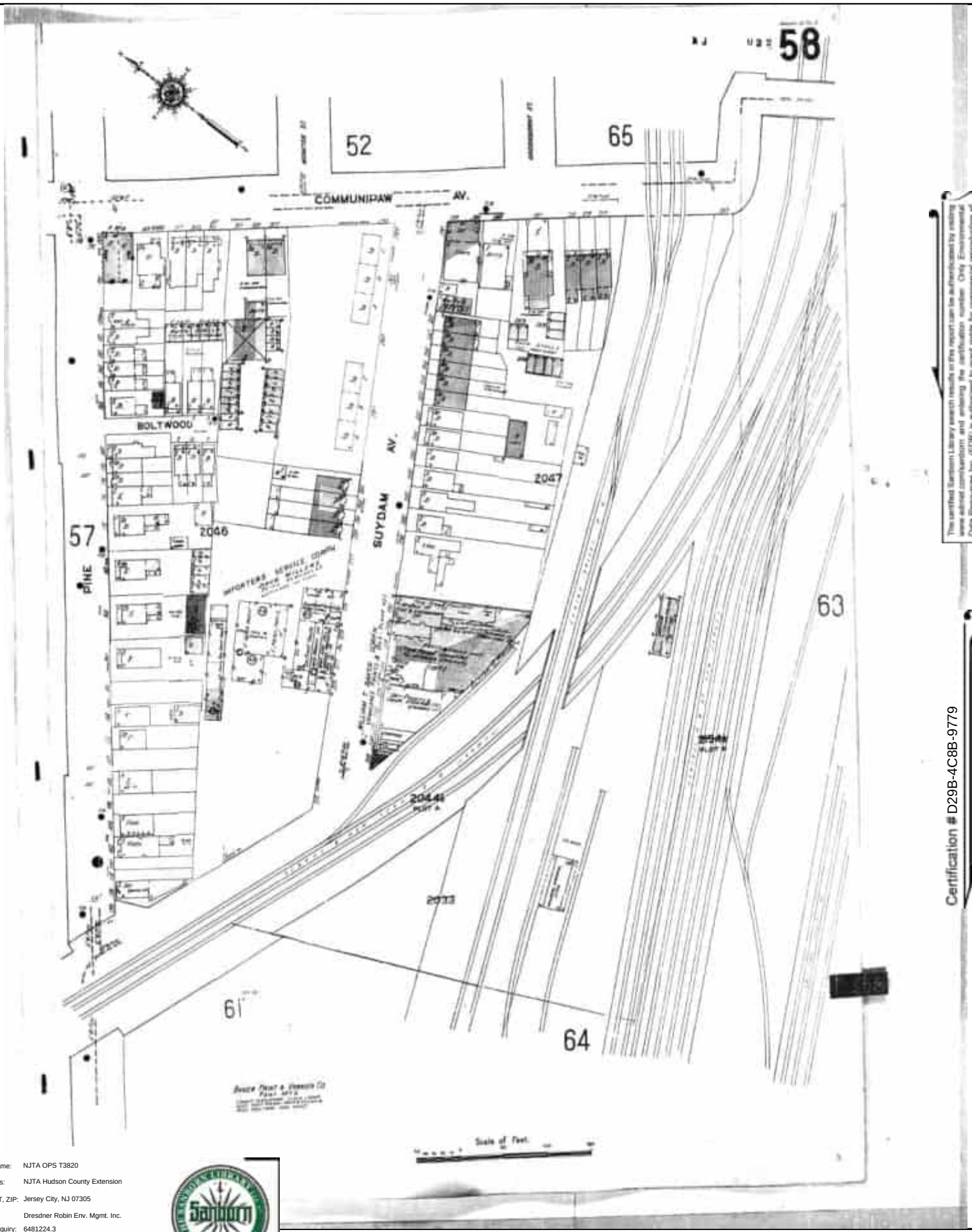

The certified Sanborn Library search results in the report can be authenticated by visiting www.edrnet.com/sanborn and entering the certification number. Only Environmental Data Resources Inc. (EDR) is authorized to grant rights for commercial reproduction of maps by The Sanborn Library LLC, the copyright holder for the collection.

Certification # D29B-4C8B-9779

Site Name: NJTA OPS T3820
Address: NJTA Hudson County Extension
City, ST, ZIP: Jersey City, NJ 07305
Client: Dresdner Robin Env. Mgmt. Inc.
EDR Inquiry: 6481224.3
Order Date: 05/10/2021
Certification #: D29B-4C8B-9779
Copyright: 1951



The certified Sanborn Library search results on this report can be authenticated by visiting www.sanbornlibrary.com and entering the certification number. Only Environmental Data Resources Inc. (EDR) is authorized to grant rights for commercial reproduction of maps by The Sanborn Library LLC, the copyright holder for the collection.

Certification # D29B-4C8B-9779

Site Name: NJTA OPS T3820
Address: NJTA Hudson County Extension
City, ST, ZIP: Jersey City, NJ 07305
Client: Dresdner Robin Env. Mgmt. Inc.
EDR Inquiry: 6481224.3
Order Date: 05/10/2021
Certification #: D29B-4C8B-9779
Copyright: 1951

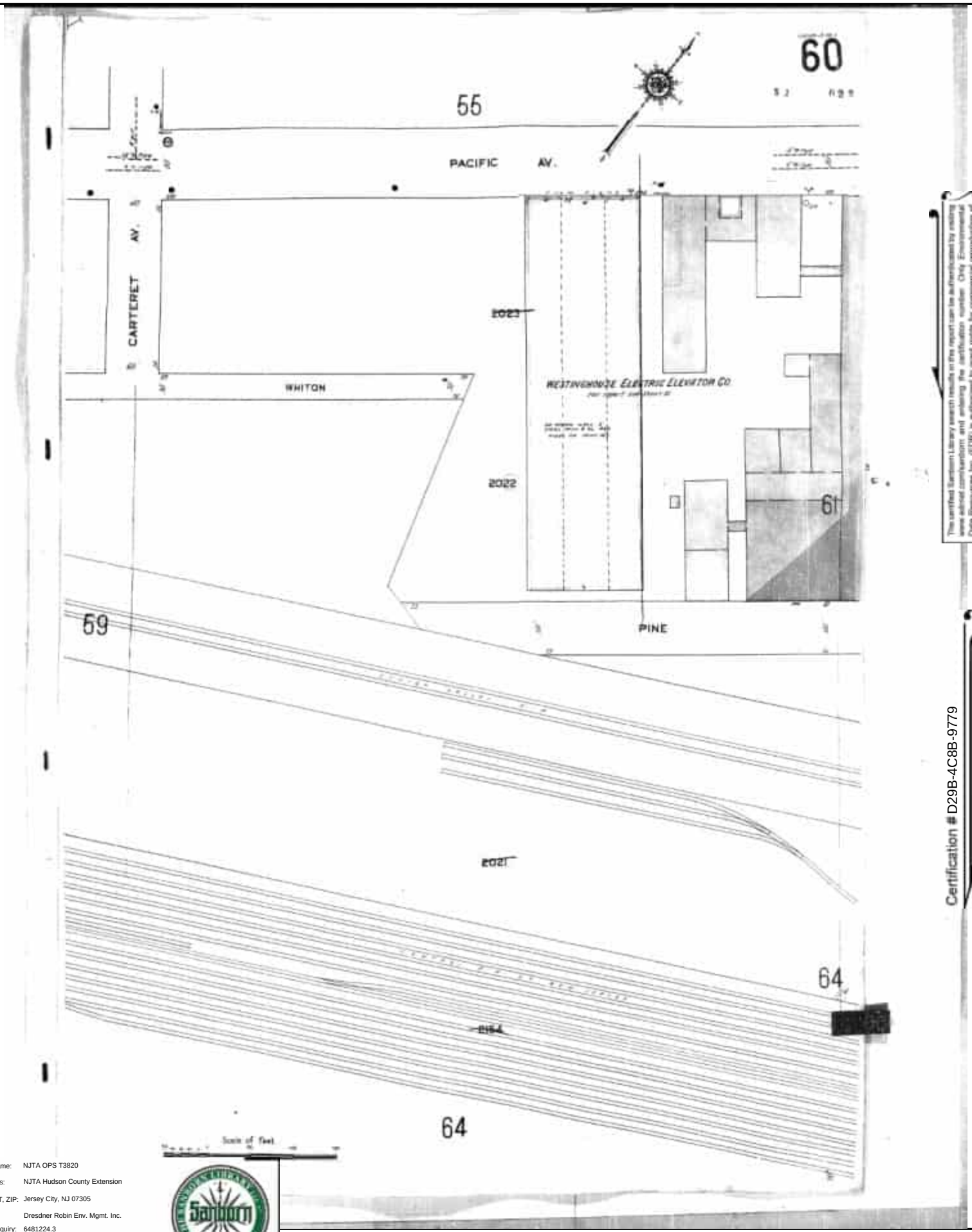

The certified Sanborn Library search results on this report can be authenticated by visiting www.edrnet.com/sanborn and entering the certification number. Only Environmental Data Resources Inc. (EDR) is authorized to grant rights for commercial reproduction of maps by The Sanborn Library LLC, the copyright holder for the collection.

Certification # D29B-4C8B-9779

Site Name: NJTA OPS T3820
Address: NJTA Hudson County Extension
City, ST, ZIP: Jersey City, NJ 07305
Client: Dresdner Robin Env. Mgmt. Inc.
EDR Inquiry: 6481224.3
Order Date: 05/10/2021
Certification #: D29B-4C8B-9779
Copyright: 1951

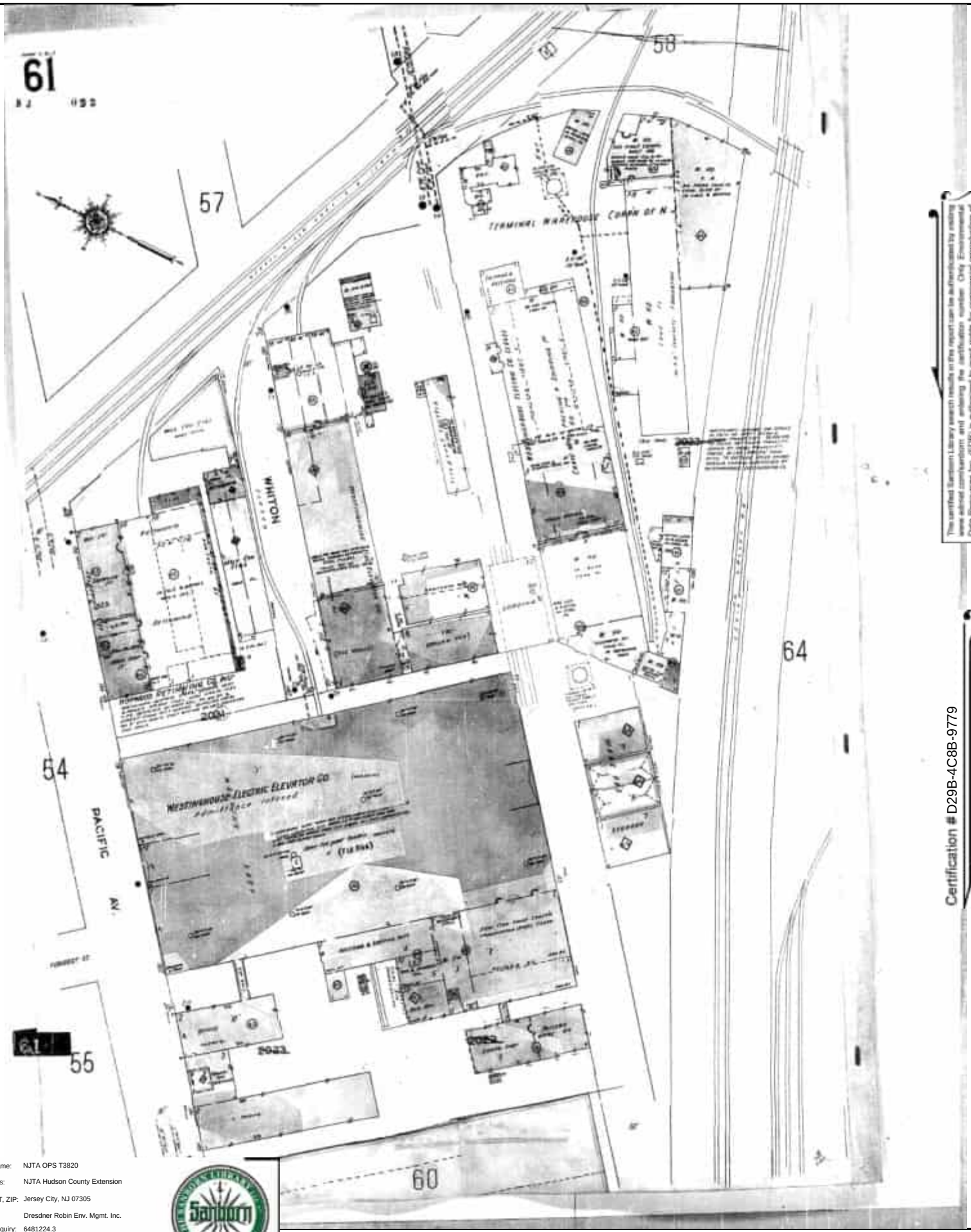

The certified Sanborn Library search results in the report can be authenticated by visiting www.edrnet.com/sanborn and entering the certification number. Only Environmental Data Resources Inc. (EDR) is authorized to grant rights for commercial reproduction of maps by The Sanborn Library LLC, the copyright holder for the collection.

Certification # D29B-4C8B-9779

Site Name: NJTA OPS T3820
Address: NJTA Hudson County Extension
City, ST, ZIP: Jersey City, NJ 07305
Client: Dresdner Robin Env. Mgmt. Inc.
EDR Inquiry: 6481224.3
Order Date: 05/10/2021
Certification #: D29B-4C8B-9779
Copyright: 1951

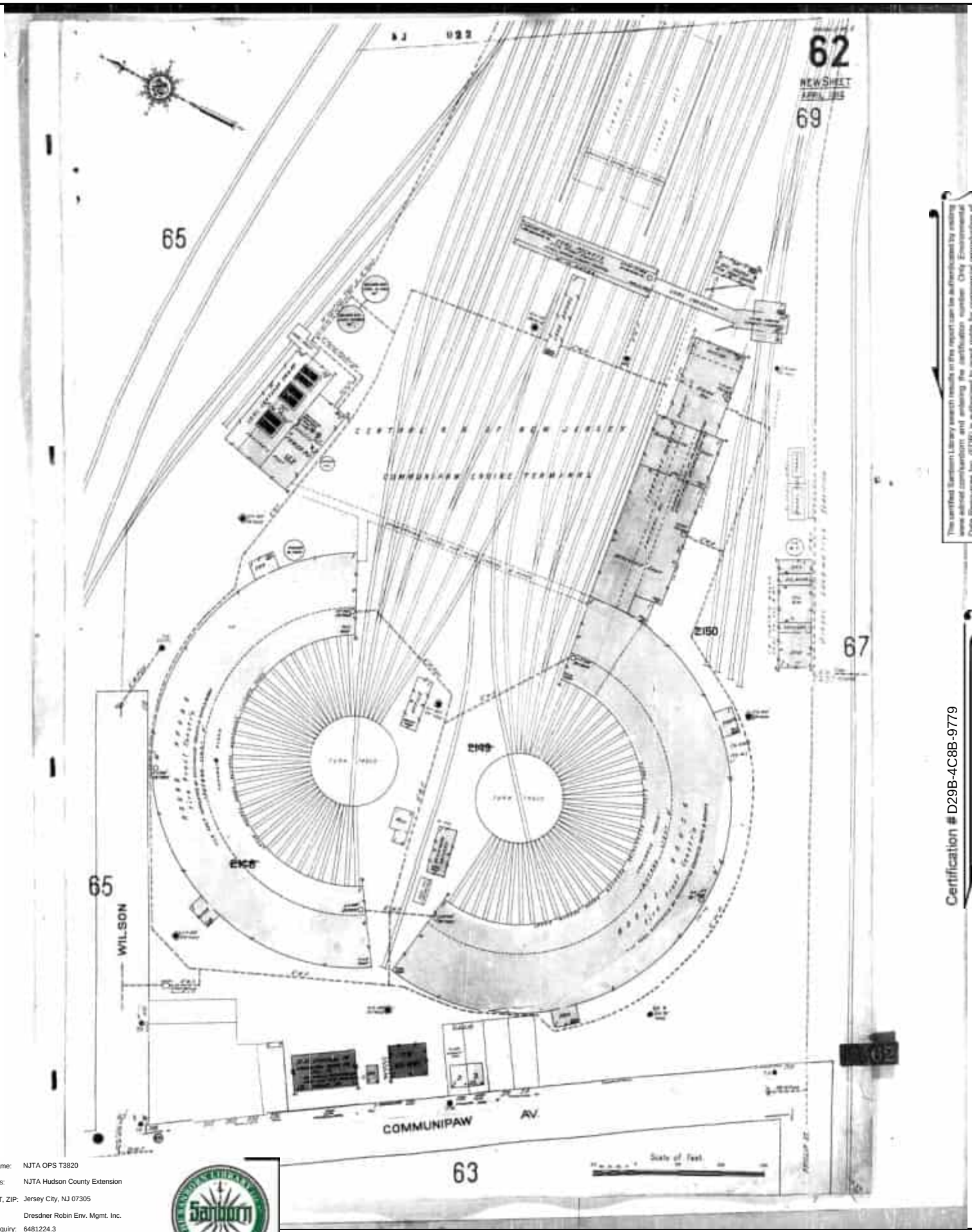

The certified Sanborn Library search results in the report can be authenticated by visiting www.edrnet.com/sanborn and entering the certification number. Only Environmental Data Resources Inc. (EDR) is authorized to grant rights for commercial reproduction of maps by The Sanborn Library LLC, the copyright holder for the collection.

Certification # D29B-4C8B-9779

Site Name: NJTA OPS T3820
Address: NJTA Hudson County Extension
City, ST, ZIP: Jersey City, NJ 07305
Client: Dresdner Robin Env. Mgmt. Inc.
EDR Inquiry: 6481224.3
Order Date: 05/10/2021
Certification #: D29B-4C8B-9779
Copyright: 1951

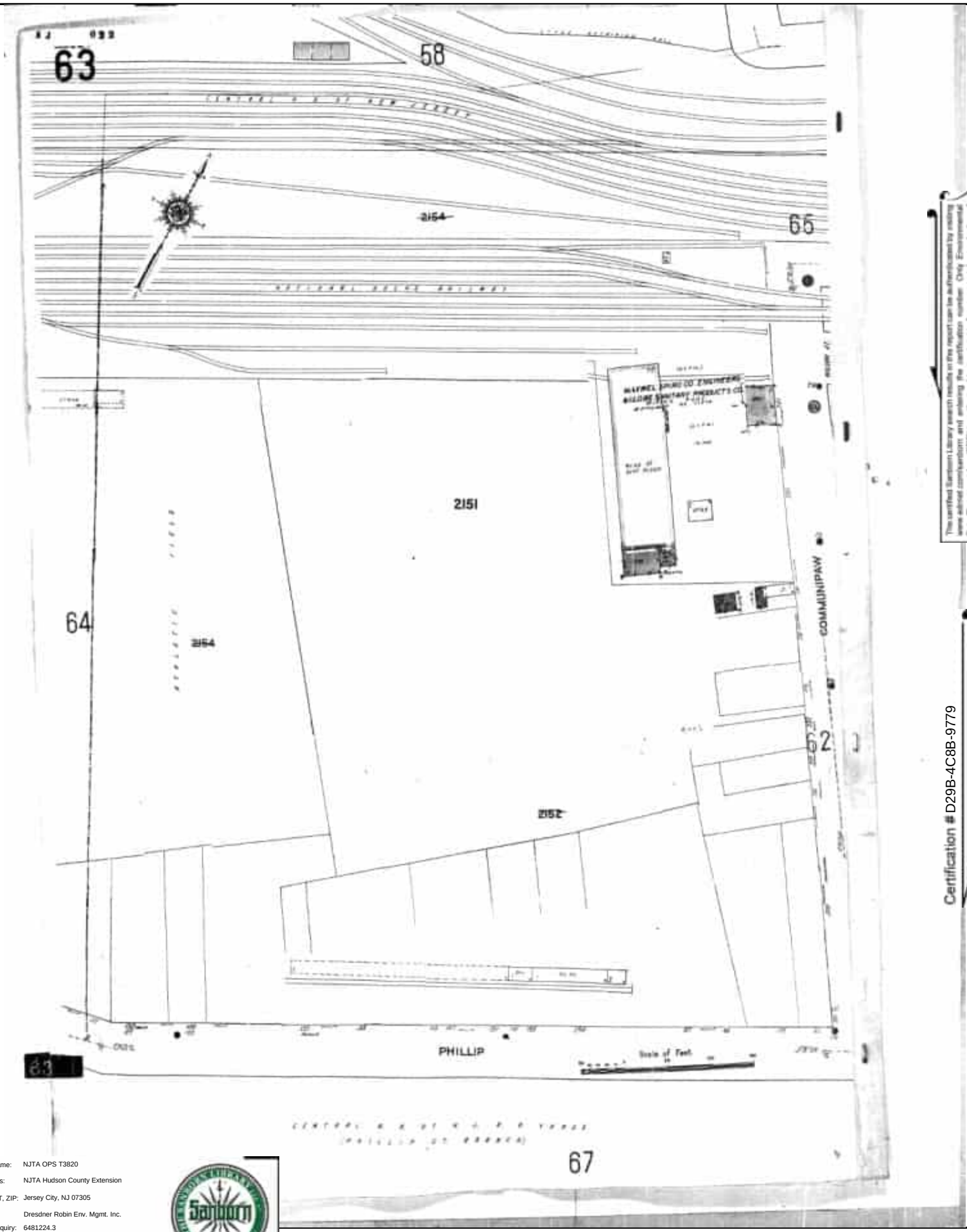

The certified Sanborn Library search results in the report can be authenticated by visiting www.edrnet.com/sanborn and entering the certification number. Only Environmental Data Resources Inc. (EDR) is authorized to grant rights for commercial reproduction of maps by The Sanborn Library LLC, the copyright holder for the collection.

Certification # D29B-4C8B-9779

Site Name: NJTA OPS T3820
Address: NJTA Hudson County Extension
City, ST, ZIP: Jersey City, NJ 07305
Client: Dresdner Robin Env. Mgmt. Inc.
EDR Inquiry: 6481224.3
Order Date: 05/10/2021
Certification #: D29B-4C8B-9779
Copyright: 1951

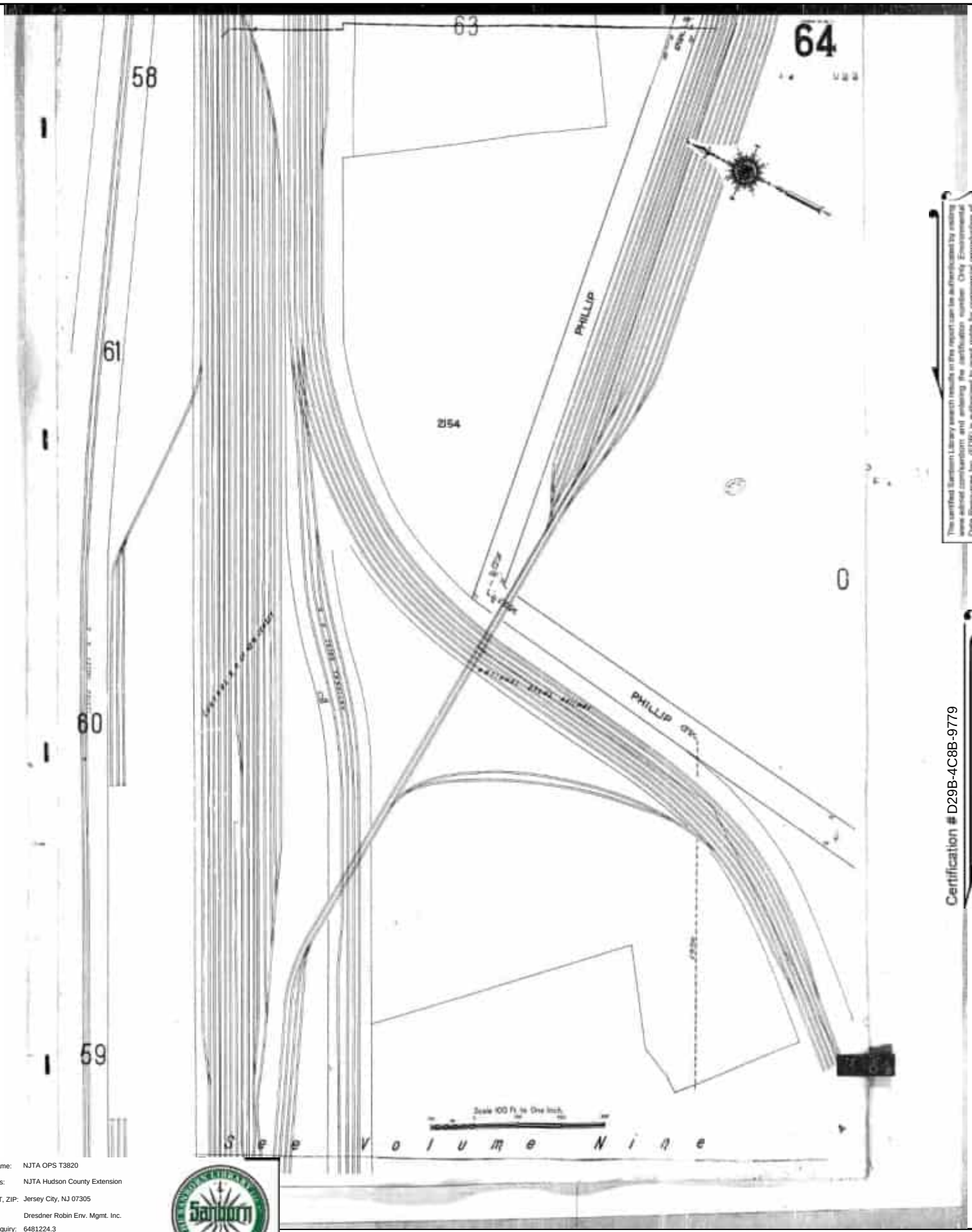

The certified Sanborn Library search results in this report can be authenticated by visiting www.edrnet.com/sanborn and entering the certification number. Only Environmental Data Resources Inc. (EDR) is authorized to grant rights for commercial reproduction of maps by The Sanborn Library LLC, the copyright holder for the collection.

Certification # D29B-4C8B-9779

Site Name: NJTA OPS T3820
Address: NJTA Hudson County Extension
City, ST, ZIP: Jersey City, NJ 07305
Client: Dresdner Robin Env. Mgmt. Inc.
EDR Inquiry: 6481224.3
Order Date: 05/10/2021
Certification #: D29B-4C8B-9779
Copyright: 1951

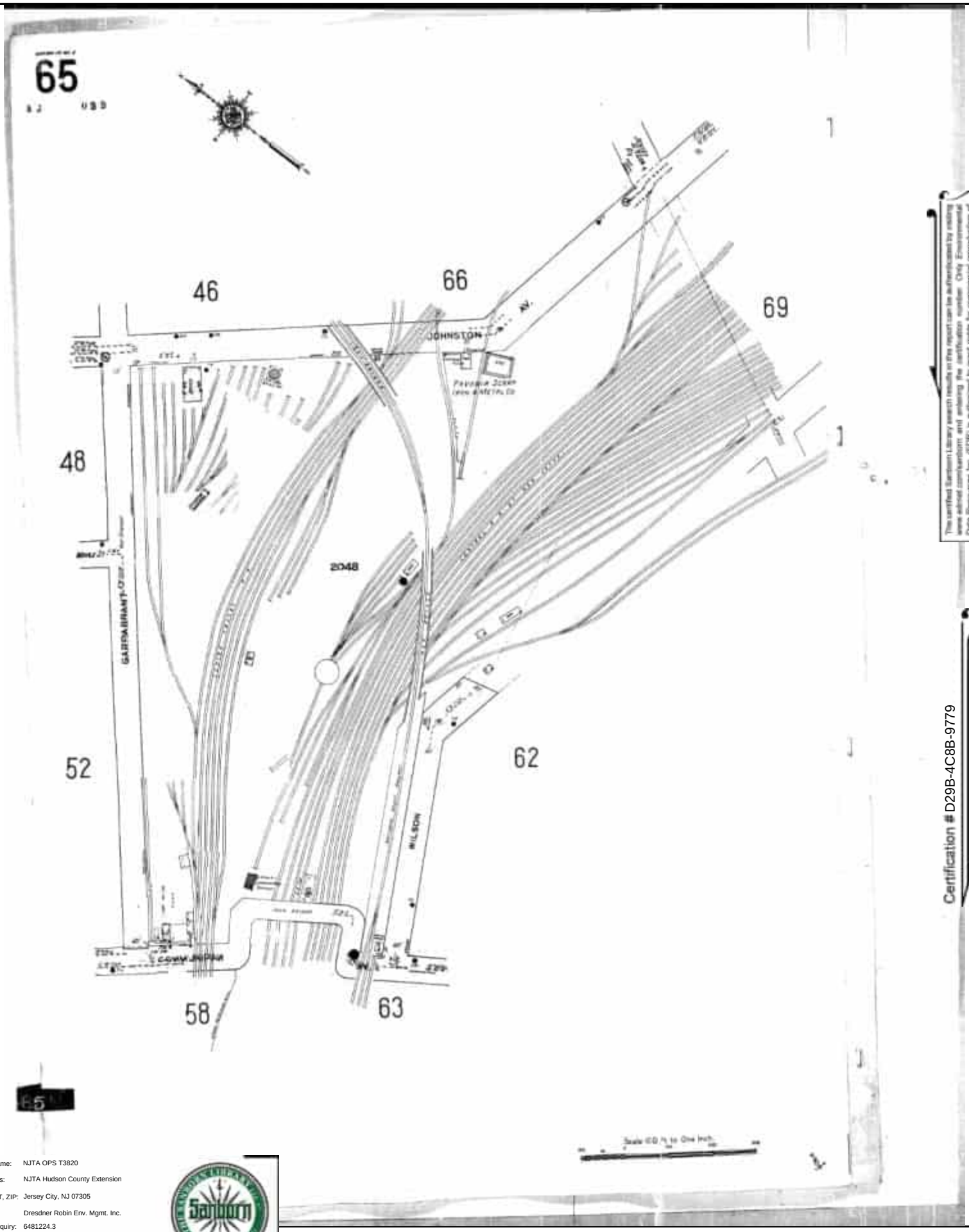

The certified Sanborn Library search results in the report can be authenticated by visiting www.edrnet.com/sanborn and entering the certification number. Only Environmental Data Resources Inc. (EDR) is authorized to grant rights for commercial reproduction of maps by The Sanborn Library LLC, the copyright holder for the collection.

Certification # D29B-4C8B-9779

Site Name: NJTA OPS T3820
Address: NJTA Hudson County Extension
City, ST, ZIP: Jersey City, NJ 07305
Client: Dresdner Robin Env. Mgmt. Inc.
EDR Inquiry: 6481224.3
Order Date: 05/10/2021
Certification #: D29B-4C8B-9779
Copyright: 1951

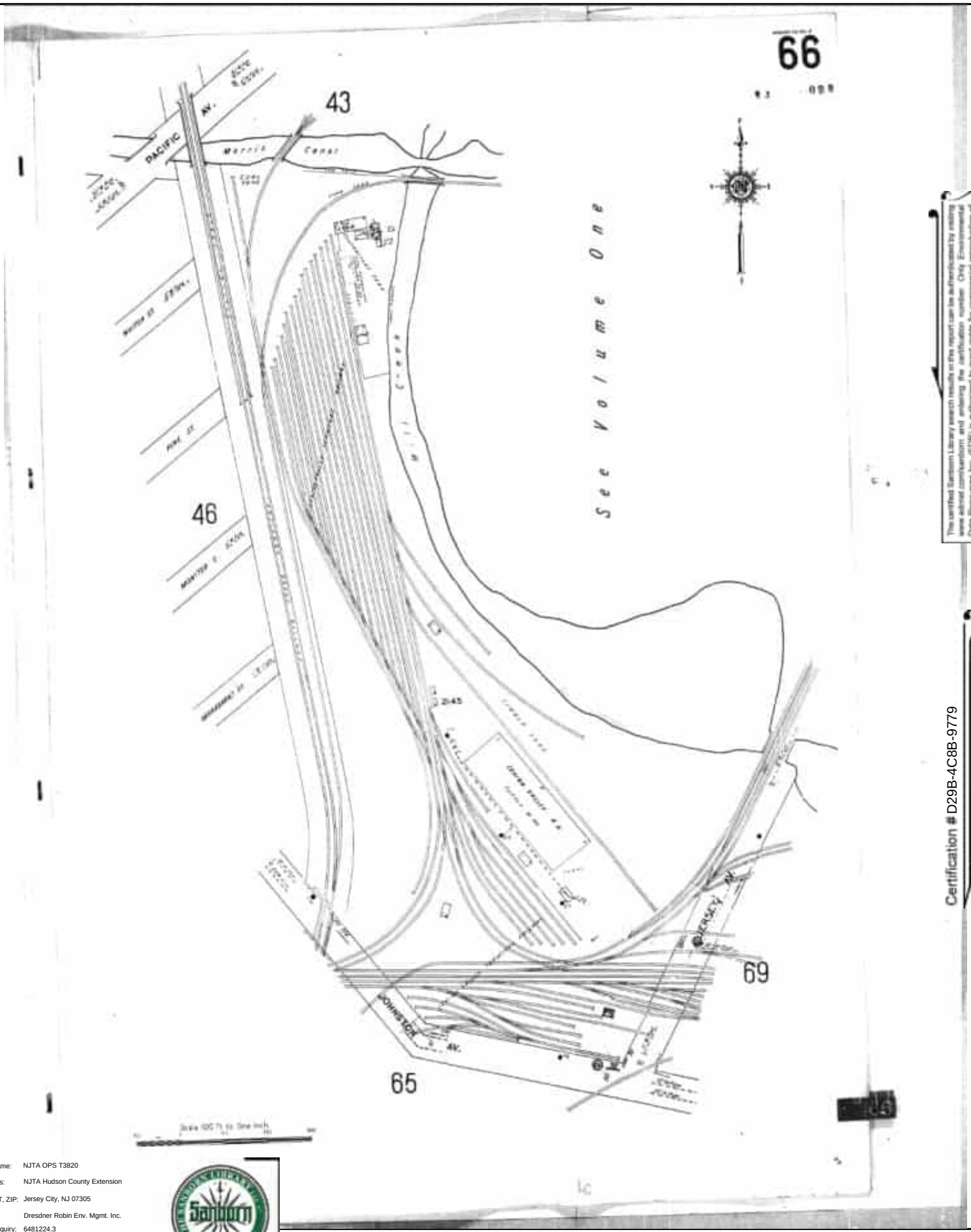

The certified Sanborn Library search results on this report can be authenticated by visiting www.edrnet.com/sanborn and entering the certification number. Only Environmental Data Resources Inc. (EDR) is authorized to grant rights for commercial reproduction of maps by The Sanborn Library LLC, the copyright holder for the collection.

Site Name: NJTA OPS T3820
Address: NJTA Hudson County Extension
City, ST, ZIP: Jersey City, NJ 07305
Client: Dresdner Robin Env. Mgmt. Inc.
EDR Inquiry: 6481224.3
Order Date: 05/10/2021
Certification #: D29B-4C8B-9779
Copyright: 1951



The certified Sanborn Library search results in the report can be authenticated by visiting www.edrnet.com/sanborn and entering the certification number. Only Environmental Data Resources Inc. (EDR) is authorized to grant rights for commercial reproduction of maps by The Sanborn Library LLC, the copyright holder for the collection.

Certification # D29B-4C8B-9779

Site Name: NJTA OPS T3820
Address: NJTA Hudson County Extension
City, ST, ZIP: Jersey City, NJ 07305
Client: Dresdner Robin Env. Mgmt. Inc.
EDR Inquiry: 6481224.3
Order Date: 05/10/2021
Certification #: D29B-4C8B-9779
Copyright: 1951

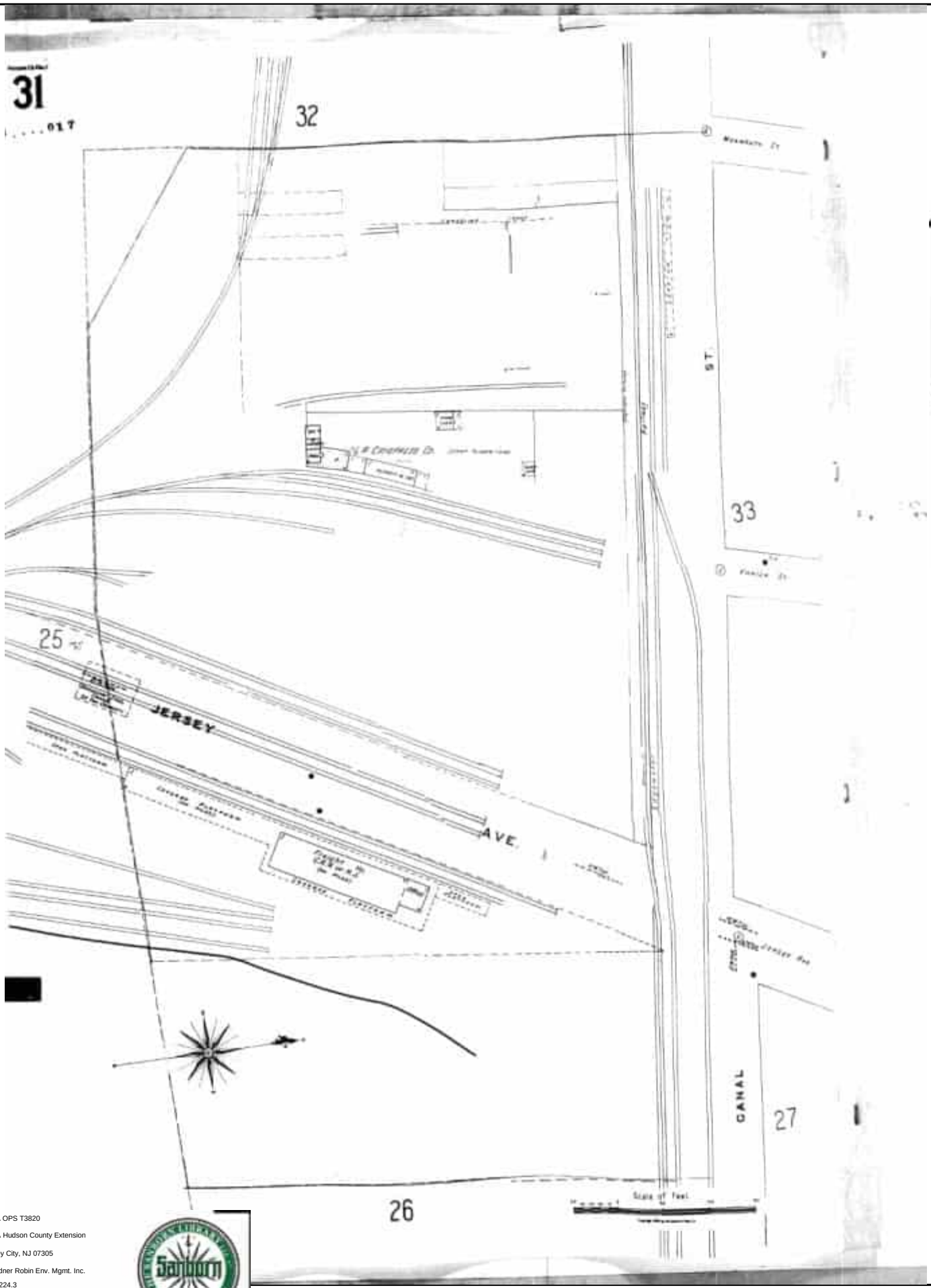

The certified Sanborn Library search results on this report can be authenticated by visiting www.edrnet.com/sanborn and entering the certification number. Only Environmental Data Resources Inc. (EDR) is authorized to grant rights for commercial reproduction of maps by The Sanborn Library LLC, the copyright holder for the collection.

Certification # D29B-4C8B-9779

Site Name: NJTA OPS T3820
Address: NJTA Hudson County Extension
City, ST, ZIP: Jersey City, NJ 07305
Client: Dresdner Robin Env. Mgmt. Inc.
EDR Inquiry: 6481224.3
Order Date: 05/10/2021
Certification #: D29B-4C8B-9779
Copyright: 1950

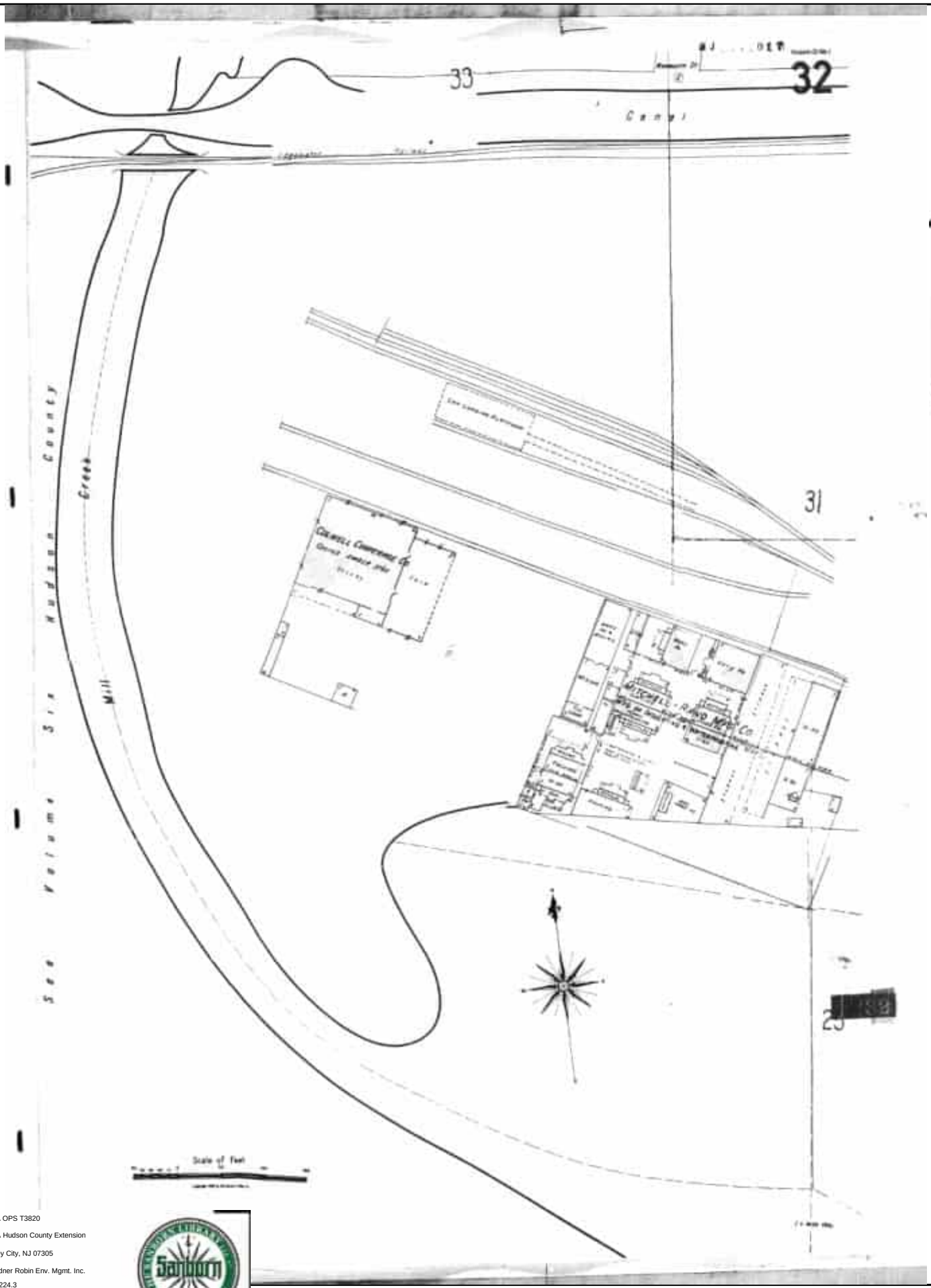

The certified Sanborn Library search results in this report can be authenticated by visiting www.edrnet.com/sanborn and entering the certification number. Only Environmental Data Resources Inc. (EDR) is authorized to grant rights for commercial reproduction of maps by The Sanborn Library LLC, the copyright holder for the collection.

Certification # D29B-4C8B-9779

Site Name: NJTA OPS T3820
Address: NJTA Hudson County Extension
City, ST, ZIP: Jersey City, NJ 07305
Client: Dresdner Robin Env. Mgmt. Inc.
EDR Inquiry: 6481224.3
Order Date: 05/10/2021
Certification #: D29B-4C8B-9779
Copyright: 1950

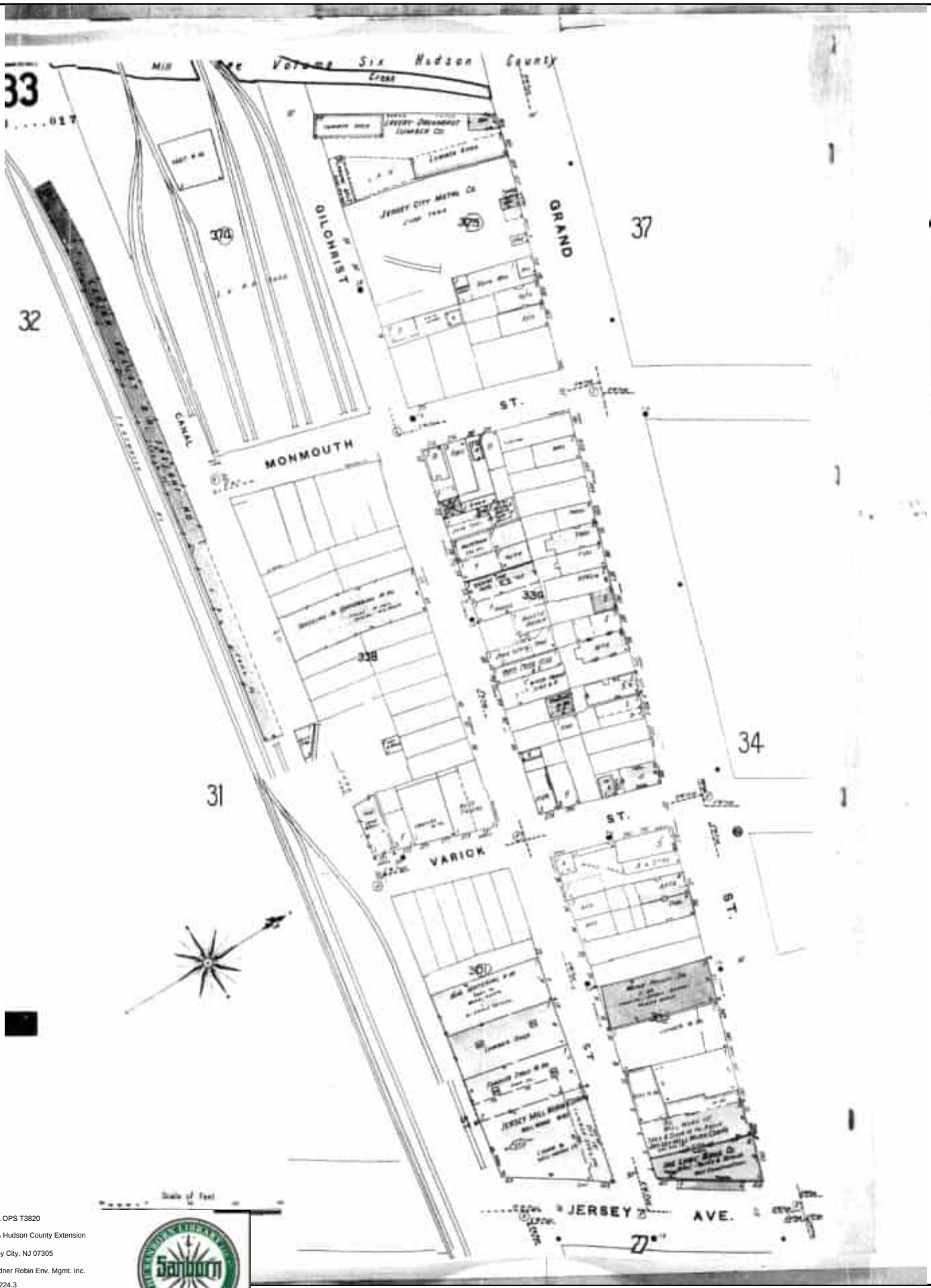

The certified Sanborn Library search results on this report can be authenticated by visiting www.edrnet.com/sanborn and entering the certification number. Only Environmental Data Resources Inc. (EDR) is authorized to grant rights for commercial reproduction of maps by The Sanborn Library LLC, the copyright holder for the collection.

Certification # D29B-4C8B-9779

Site Name: NJTA OPS T3820
Address: NJTA Hudson County Extension
City, ST, ZIP: Jersey City, NJ 07305
Client: Dresdner Robin Env. Mgmt. Inc.
EDR Inquiry: 6481224.3
Order Date: 05/10/2021
Certification #: D29B-4C8B-9779
Copyright: 1950

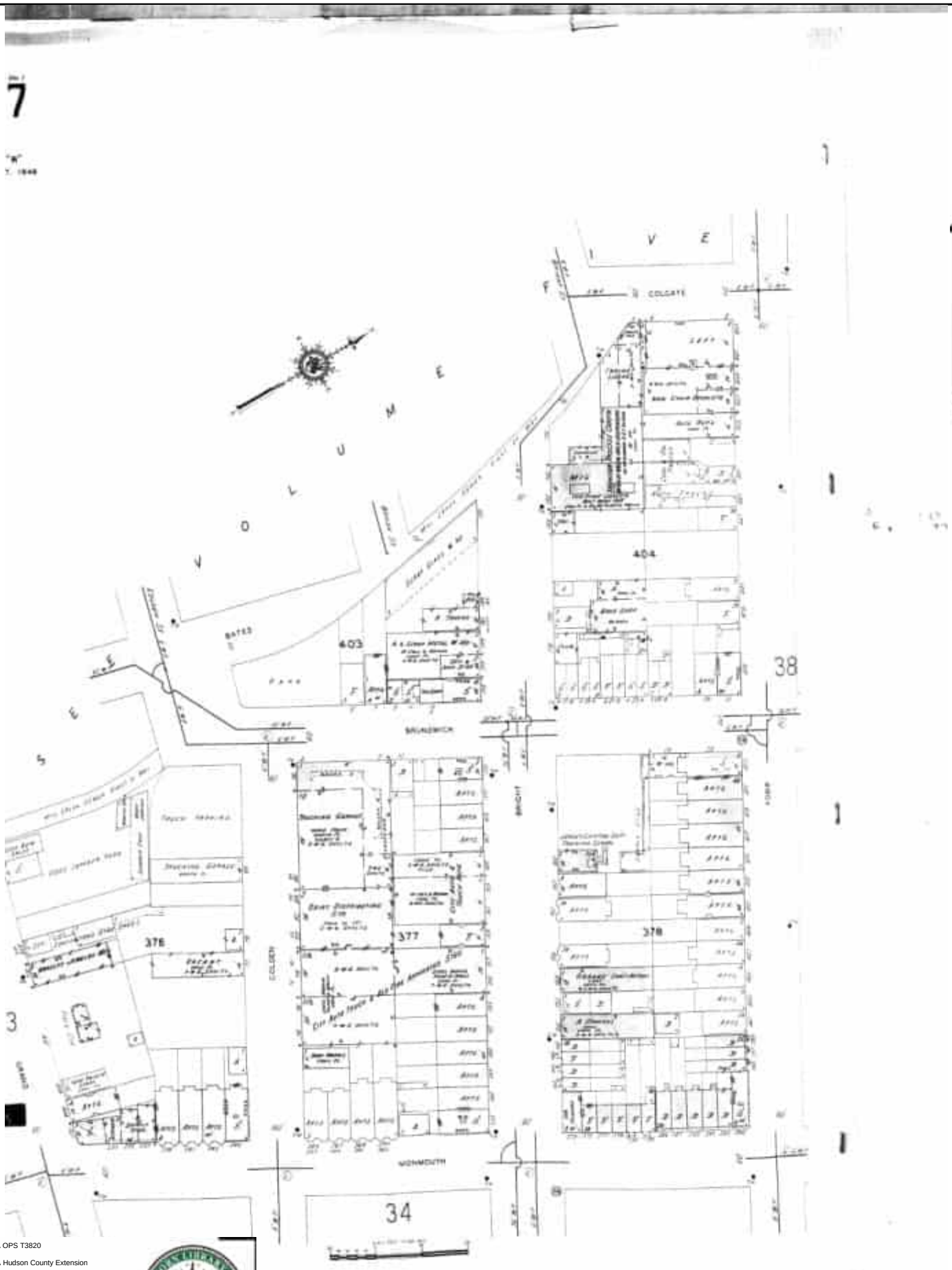

The certified Sanborn Library search results on this report can be authenticated by visiting www.edrnet.com/sanborn and entering the certification number. Only Environmental Data Resources Inc. (EDR) is authorized to grant rights for commercial reproduction of maps by The Sanborn Library LLC, the copyright holder for the collection.

Certification # D29B-4C8B-9779

Site Name: NJTA OPS T3820
Address: NJTA Hudson County Extension
City, ST, ZIP: Jersey City, NJ 07305
Client: Dresdner Robin Env. Mgmt. Inc.
EDR Inquiry: 6481224.3
Order Date: 05/10/2021
Certification #: D29B-4C8B-9779
Copyright: 1950

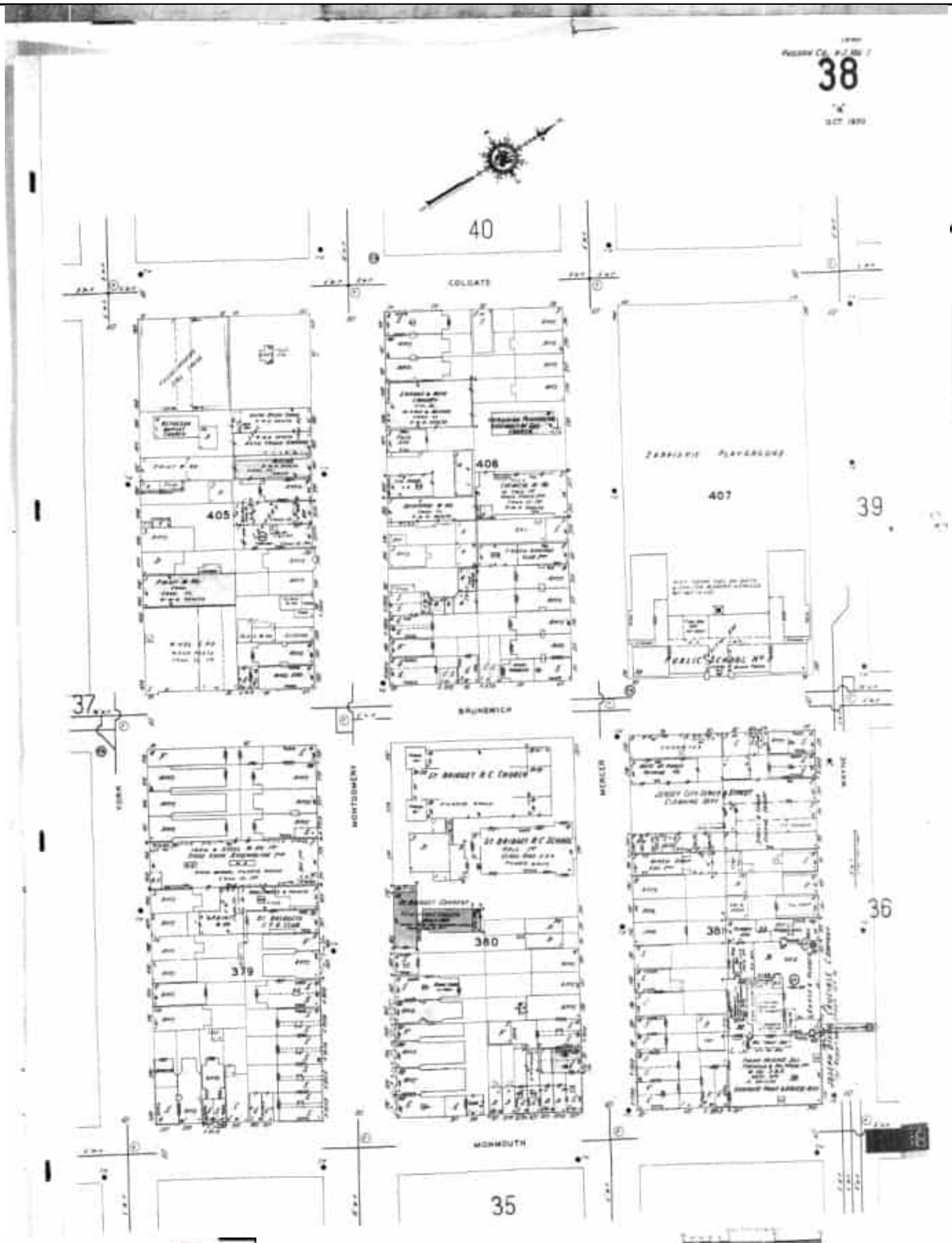

The certified Sanborn Library search results on this report can be authenticated by visiting www.edrnet.com/sanborn and entering the certification number. Only Environmental Data Resources Inc. (EDR) is authorized to grant rights for commercial reproduction of maps by The Sanborn Library LLC, the copyright holder for the collection.

Certification # D29B-4C8B-9779

Site Name: NJTA OPS T3820
Address: NJTA Hudson County Extension
City, ST, ZIP: Jersey City, NJ 07305
Client: Dresdner Robin Env. Mgmt. Inc.
EDR Inquiry: 6481224.3
Order Date: 05/10/2021
Certification #: D29B-4C8B-9779
Copyright: 1950

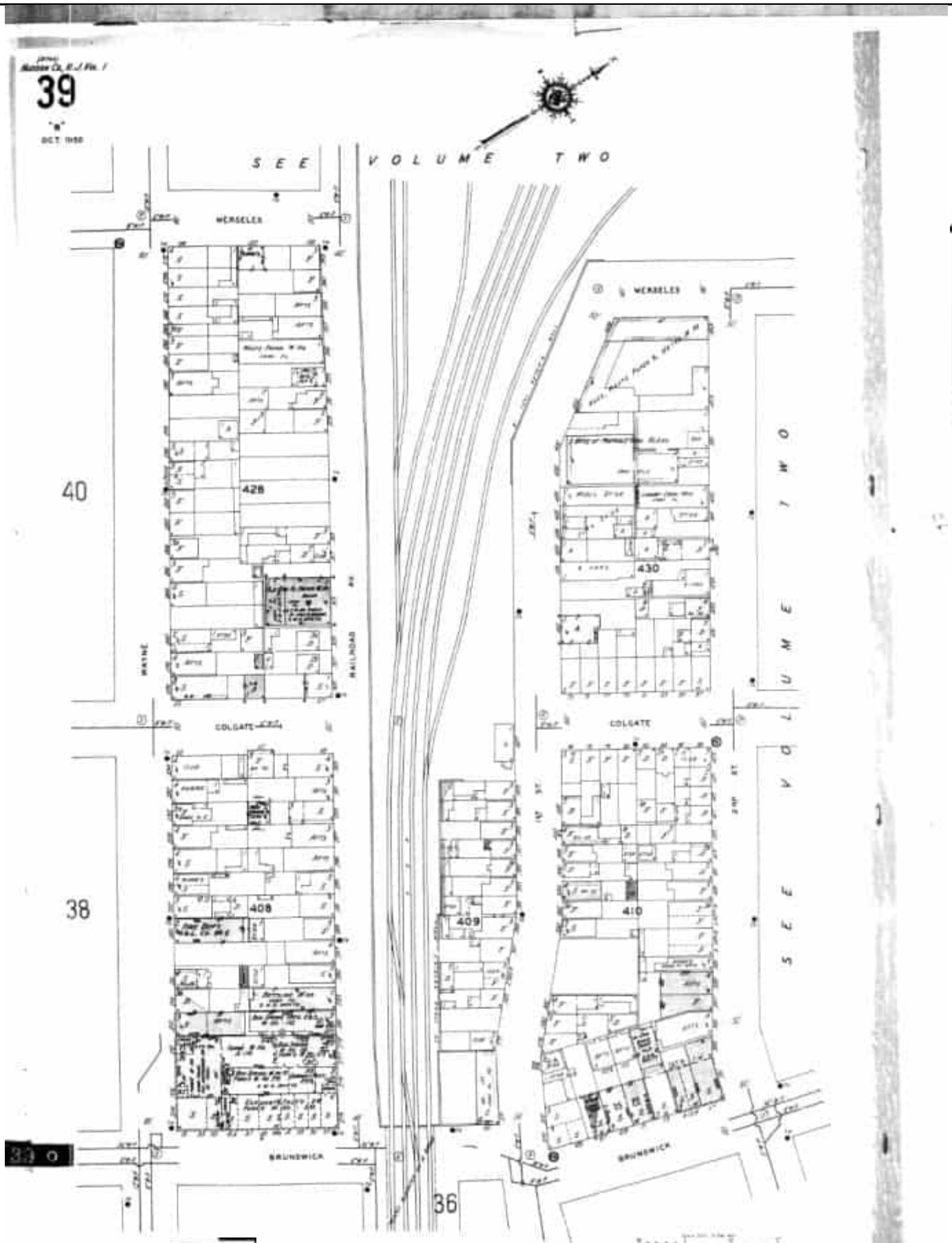

The certified Sanborn Library search results in the report can be authenticated by visiting www.edrnet.com/sanborn and entering the certification number. Only Environmental Data Resources Inc. (EDR) is authorized to grant rights for commercial reproduction of maps by The Sanborn Library LLC, the copyright holder for the collection.

Certification # D29B-4C8B-9779

Site Name: NJTA OPS T3820
Address: NJTA Hudson County Extension
City, ST, ZIP: Jersey City, NJ 07305
Client: Dresdner Robin Env. Mgmt. Inc.
EDR Inquiry: 6481224.3
Order Date: 05/10/2021
Certification #: D29B-4C8B-9779
Copyright: 1950

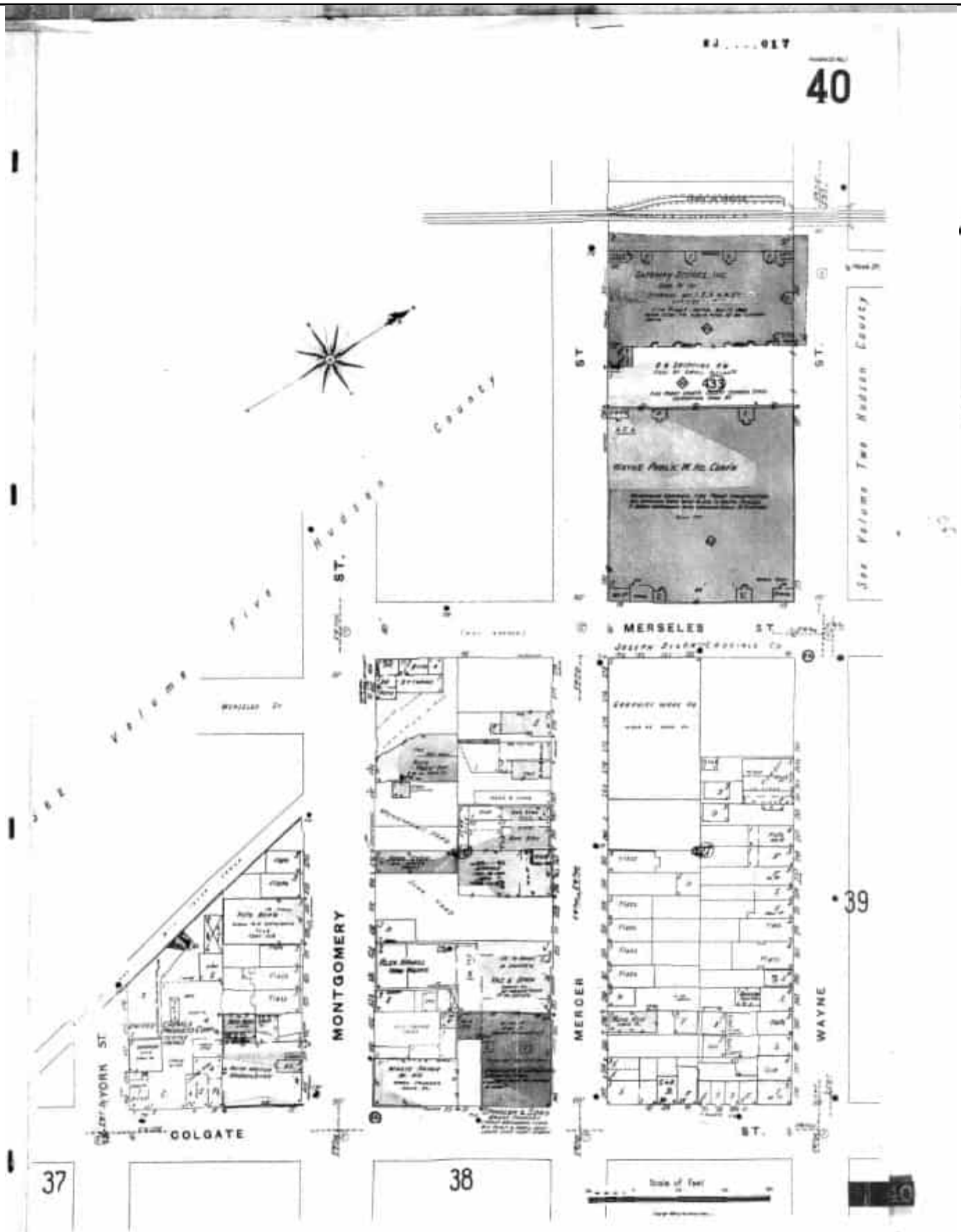

The certified Sanborn Library search results on this report can be authenticated by visiting www.edrnet.com/sanborn and entering the certification number. Only Environmental Data Resources Inc. (EDR) is authorized to grant rights for commercial reproduction of maps by The Sanborn Library LLC, the copyright holder for the collection.

Certification # D29B-4C8B-9779

Site Name: NJTA OPS T3820
Address: NJTA Hudson County Extension
City, ST, ZIP: Jersey City, NJ 07305
Client: Dresdner Robin Env. Mgmt. Inc.
EDR Inquiry: 6481224.3
Order Date: 05/10/2021
Certification #: D29B-4C8B-9779
Copyright: 1950

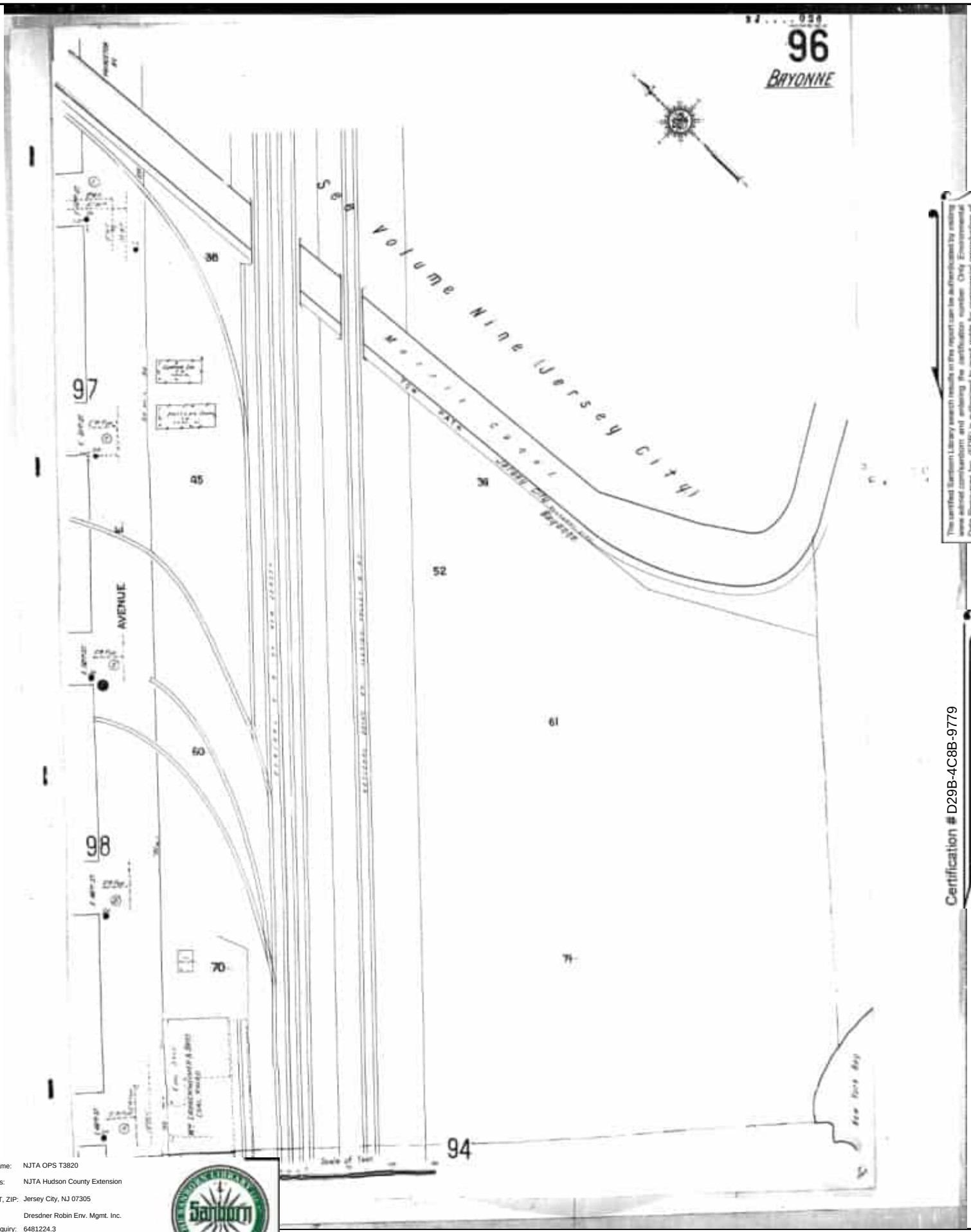

The certified Sanborn Library search results in the report can be authenticated by visiting www.edrnet.com/sanborn and entering the certification number. Only Environmental Data Resources Inc. (EDR) is authorized to grant rights for commercial reproduction of maps by The Sanborn Library LLC, the copyright holder for the collection.

Certification # D29B-4C8B-9779

Site Name: NJTA OPS T3820
Address: NJTA Hudson County Extension
City, ST, ZIP: Jersey City, NJ 07305
Client: Dresdner Robin Env. Mgmt. Inc.
EDR Inquiry: 6481224.3
Order Date: 05/10/2021
Certification #: D29B-4C8B-9779
Copyright: 1950

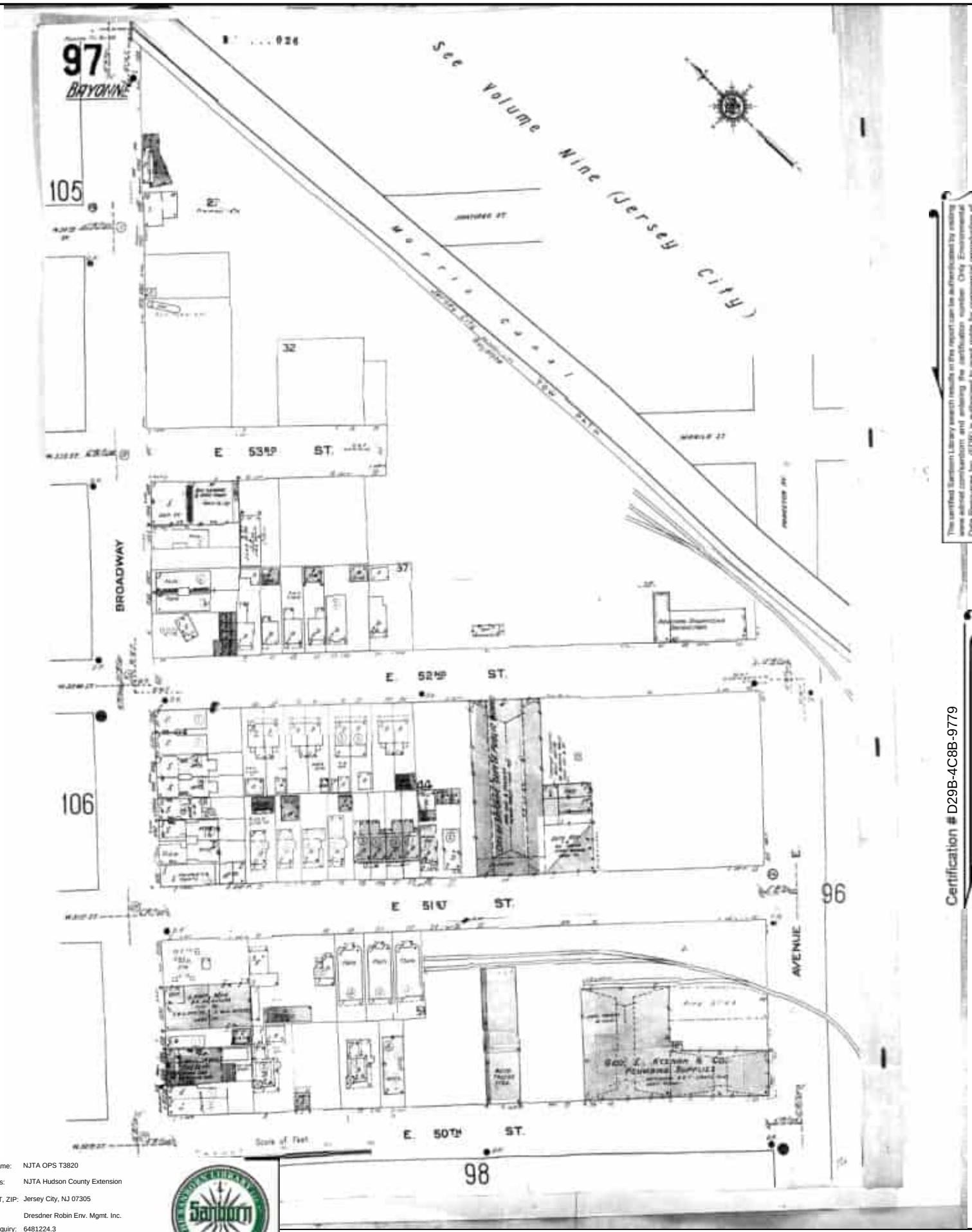

The certified Sanborn Library search results on this report can be authenticated by visiting www.edrnet.com/sanborn and entering the certification number. Only Environmental Data Resources Inc. (EDR) is authorized to grant rights for commercial reproduction of maps by The Sanborn Library LLC, the copyright holder for the collection.

Certification # D29B-4C8B-9779

Site Name: NJTA OPS T3820
Address: NJTA Hudson County Extension
City, ST, ZIP: Jersey City, NJ 07305
Client: Dresdner Robin Env. Mgmt. Inc.
EDR Inquiry: 6481224.3
Order Date: 05/10/2021
Certification #: D29B-4C8B-9779
Copyright: 1950

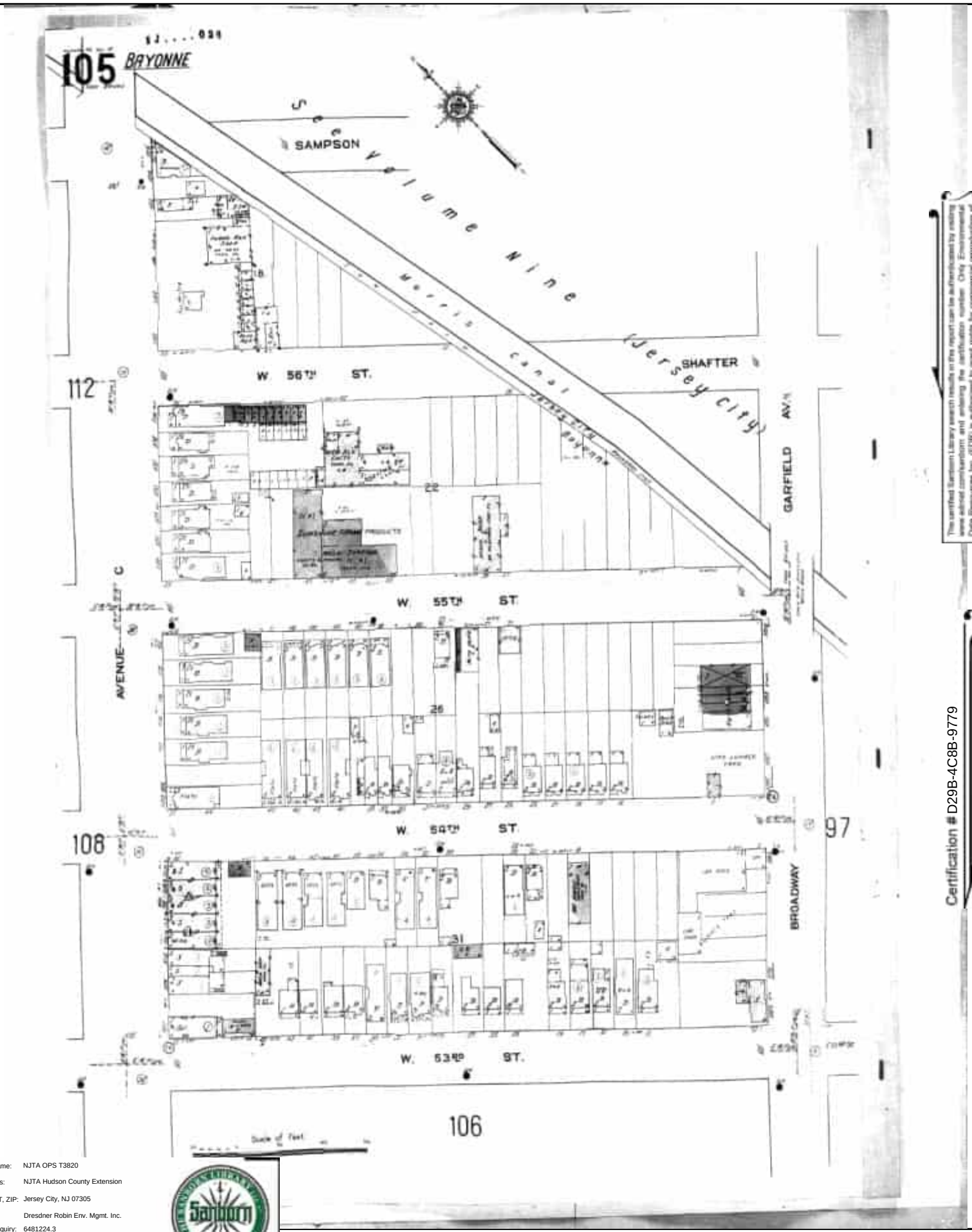

The certified Sanborn Library search results in the report can be authenticated by visiting www.edrnet.com/sanborn and entering the certification number. Only Environmental Data Resources Inc. (EDR) is authorized to grant rights for commercial reproduction of maps by The Sanborn Library LLC, the copyright holder for the collection.

Certification # D29B-4C8B-9779

Site Name: NJTA OPS T3820
Address: NJTA Hudson County Extension
City, ST, ZIP: Jersey City, NJ 07305
Client: Dresdner Robin Env. Mgmt. Inc.
EDR Inquiry: 6481224.3
Order Date: 05/10/2021
Certification #: D29B-4C8B-9779
Copyright: 1950

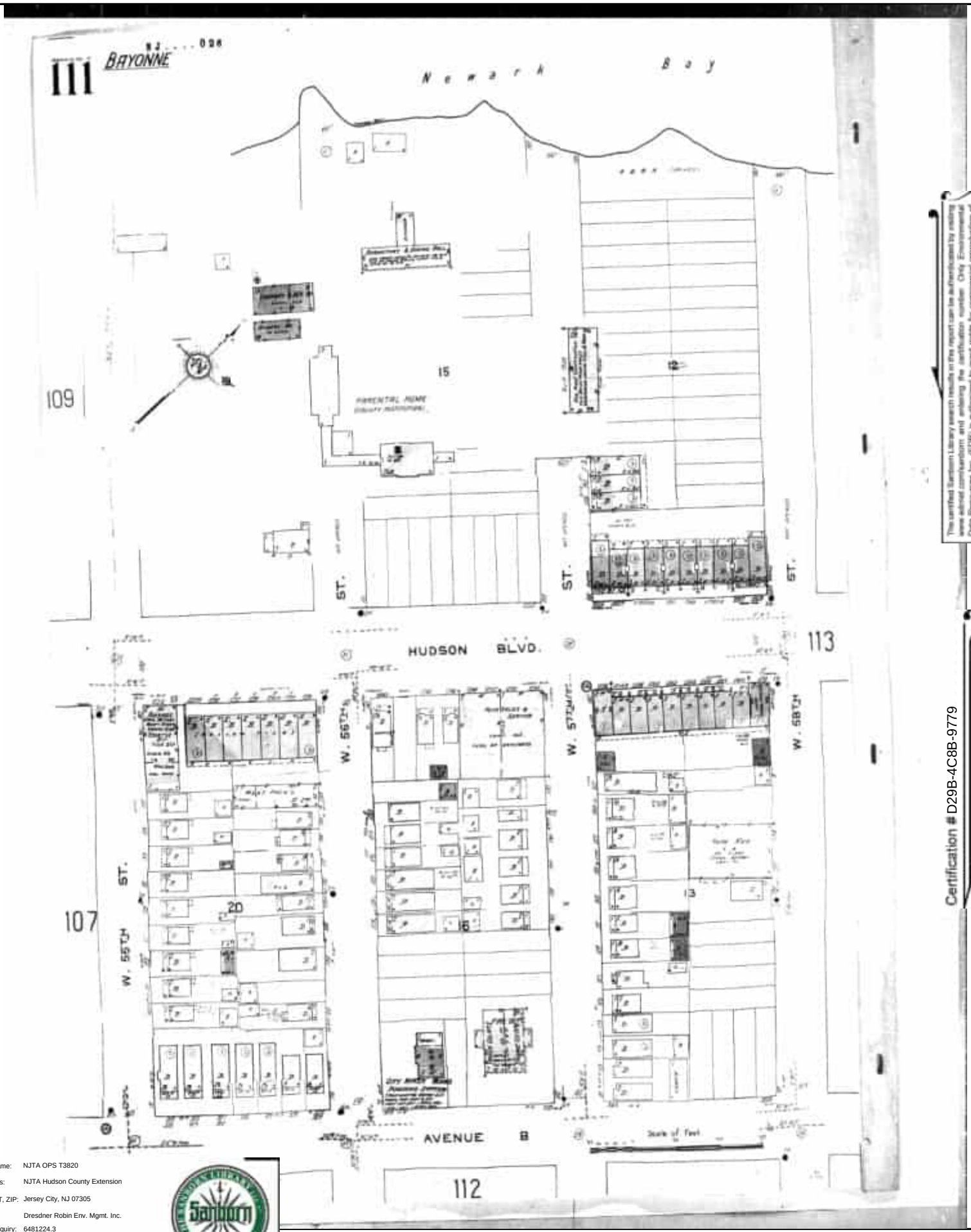

The certified Sanborn Library search results in the report can be authenticated by visiting www.edrnet.com/sanborn and entering the certification number. Only Environmental Data Resources Inc. (EDR) is authorized to grant rights for commercial reproduction of maps by The Sanborn Library LLC, the copyright holder for the collection.

Certification # D29B-4C8B-9779

Site Name: NJTA OPS T3820
Address: NJTA Hudson County Extension
City, ST, ZIP: Jersey City, NJ 07305
Client: Dresdner Robin Env. Mgmt. Inc.
EDR Inquiry: 6481224.3
Order Date: 05/10/2021
Certification #: D29B-4C8B-9779
Copyright 1950

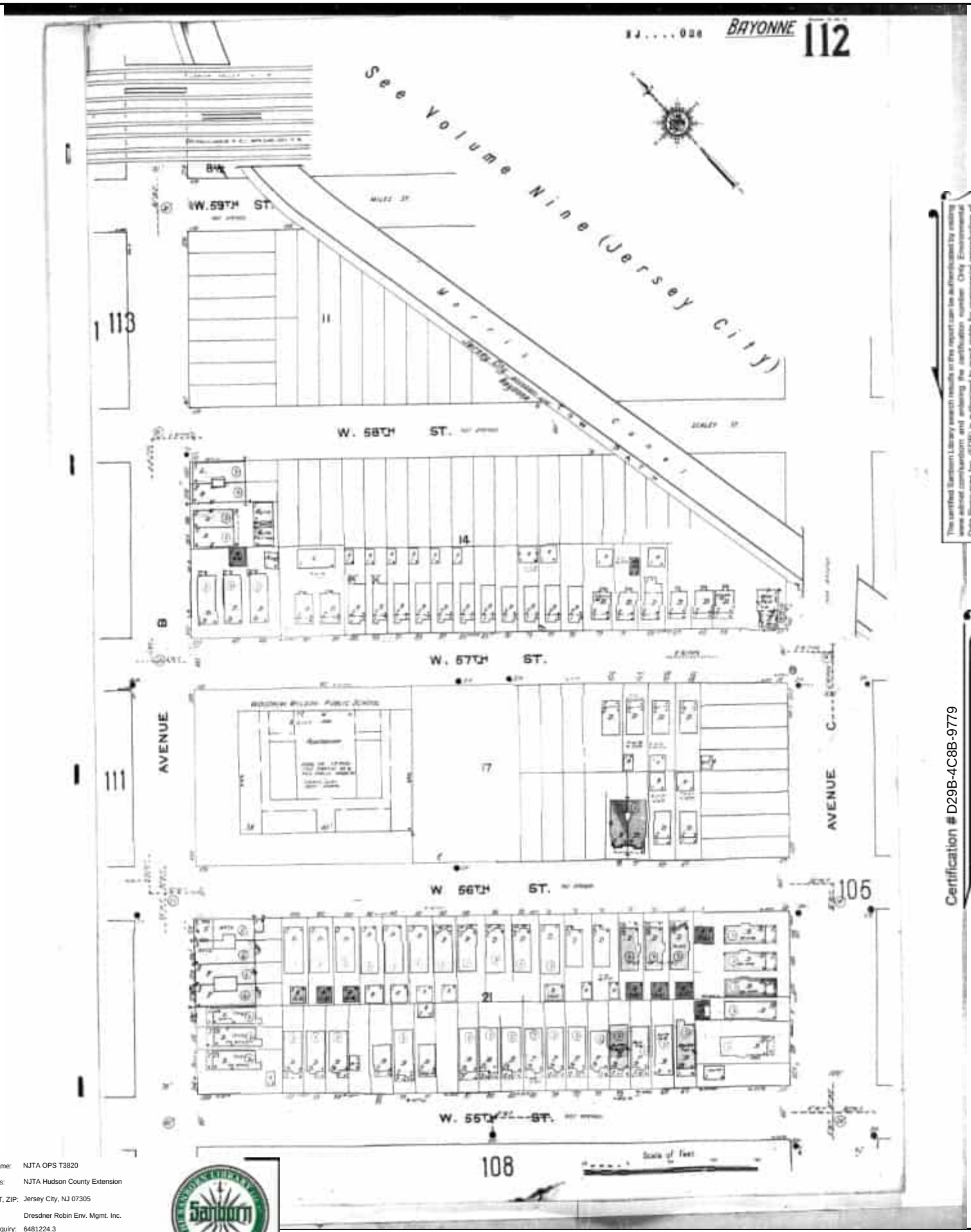

The certified Sanborn Library search results in the report can be authenticated by visiting www.edrnet.com/sanborn and entering the certification number. Only Environmental Data Resources Inc. (EDR) is authorized to grant rights for commercial reproduction of maps by The Sanborn Library LLC, the copyright holder for the collection.

Certification # D29B-4C8B-9779

Site Name: NJTA OPS T3820
Address: NJTA Hudson County Extension
City, ST, ZIP: Jersey City, NJ 07305
Client: Dresdner Robin Env. Mgmt. Inc.
EDR Inquiry: 6481224.3
Order Date: 05/10/2021
Certification #: D29B-4C8B-9779
Copyright: 1950

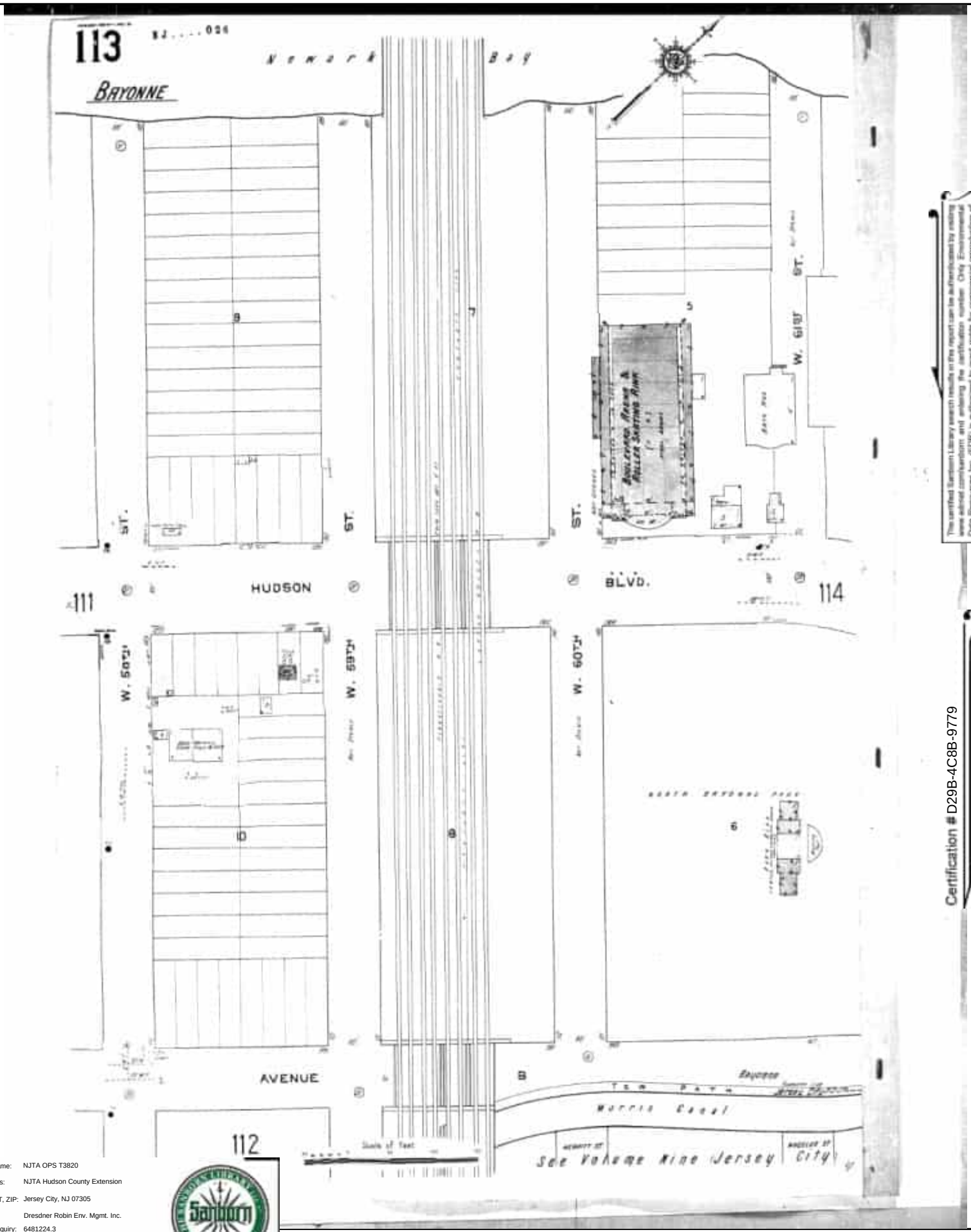

The certified Sanborn Library search results in the report can be authenticated by visiting www.edrnet.com/sanborn and entering the certification number. Only Environmental Data Resources Inc. (EDR) is authorized to grant rights for commercial reproduction of maps by The Sanborn Library LLC, the copyright holder for the collection.

Certification # D29B-4C8B-9779

Site Name: NJTA OPS T3820
Address: NJTA Hudson County Extension
City, ST, ZIP: Jersey City, NJ 07305
Client: Dresdner Robin Env. Mgmt. Inc.
EDR Inquiry: 6481224.3
Order Date: 05/10/2021
Certification #: D29B-4C8B-9779
Copyright: 1950

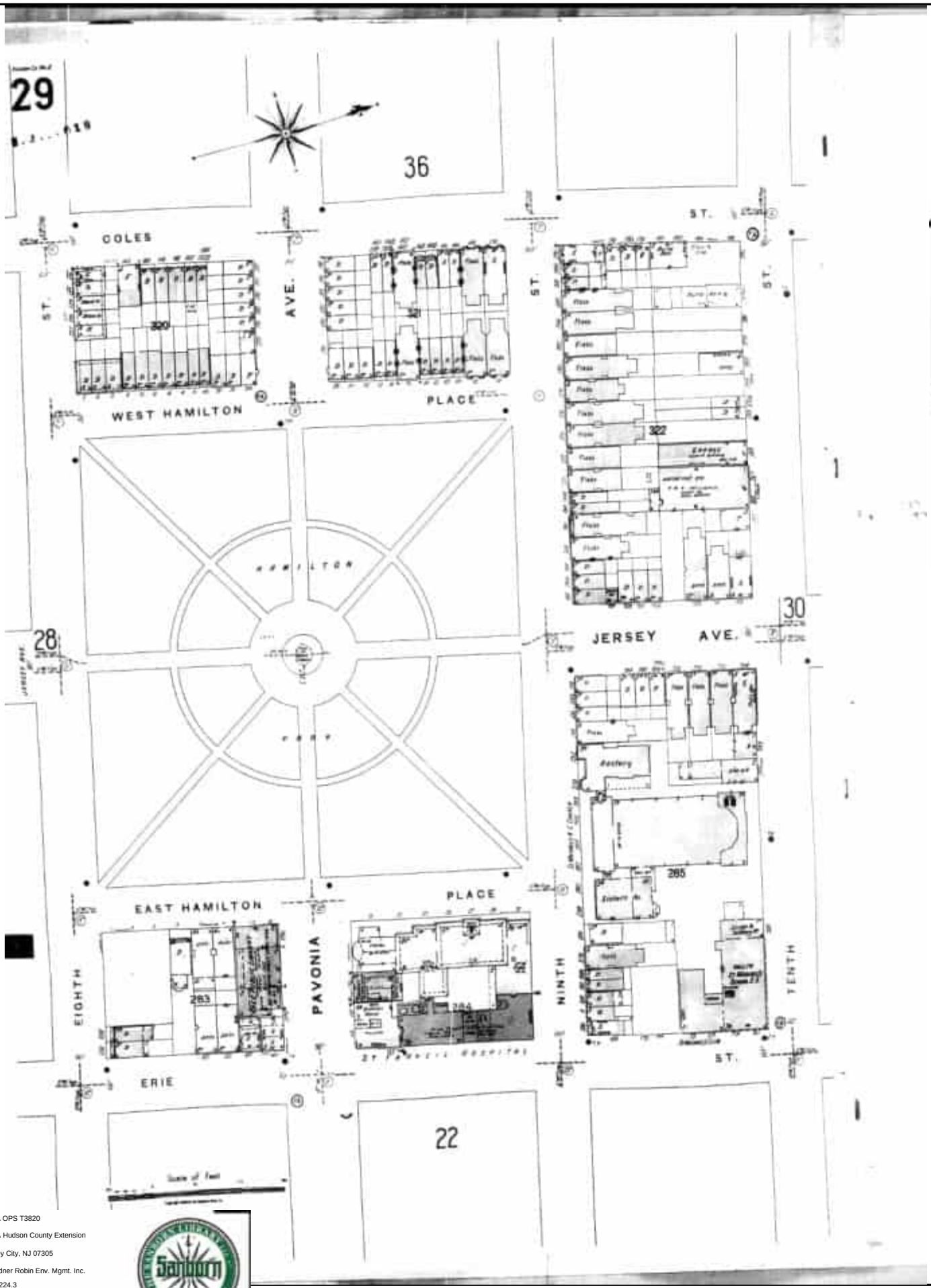

The certified Sanborn Library search results in the report can be authenticated by visiting www.edrnet.com/sanborn and entering the certification number. Only Environmental Data Resources Inc. (EDR) is authorized to grant rights for commercial reproduction of maps by The Sanborn Library LLC, the copyright holder for the collection.

Certification # D29B-4C8B-9779

Site Name: NJTA OPS T3820
Address: NJTA Hudson County Extension
City, ST, ZIP: Jersey City, NJ 07305
Client: Dresdner Robin Env. Mgmt. Inc.
EDR Inquiry: 6481224.3
Order Date: 05/10/2021
Certification #: D29B-4C8B-9779
Copyright: 1950

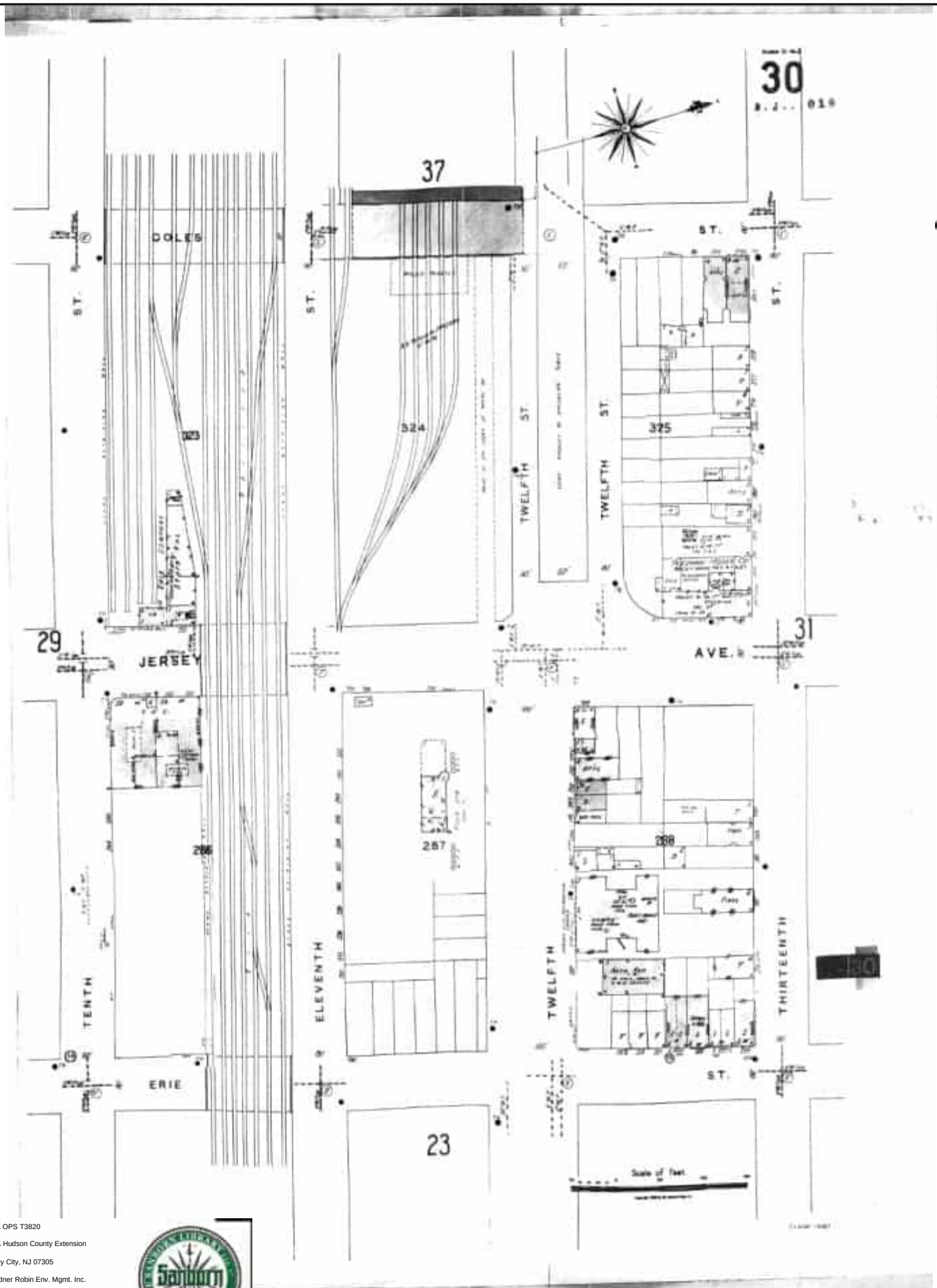

The certified Sanborn Library search results on this report can be authenticated by visiting www.edrnet.com/sanborn and entering the certification number. Only Environmental Data Resources Inc. (EDR) is authorized to grant rights for commercial reproduction of maps by The Sanborn Library LLC, the copyright holder for the collection.

Certification # D29B-4C8B-9779

Site Name: NJTA OPS T3820
Address: NJTA Hudson County Extension
City, ST, ZIP: Jersey City, NJ 07305
Client: Dresdner Robin Env. Mgmt. Inc.
EDR Inquiry: 6481224.3
Order Date: 05/10/2021
Certification #: D29B-4C8B-9779
Copyright: 1950

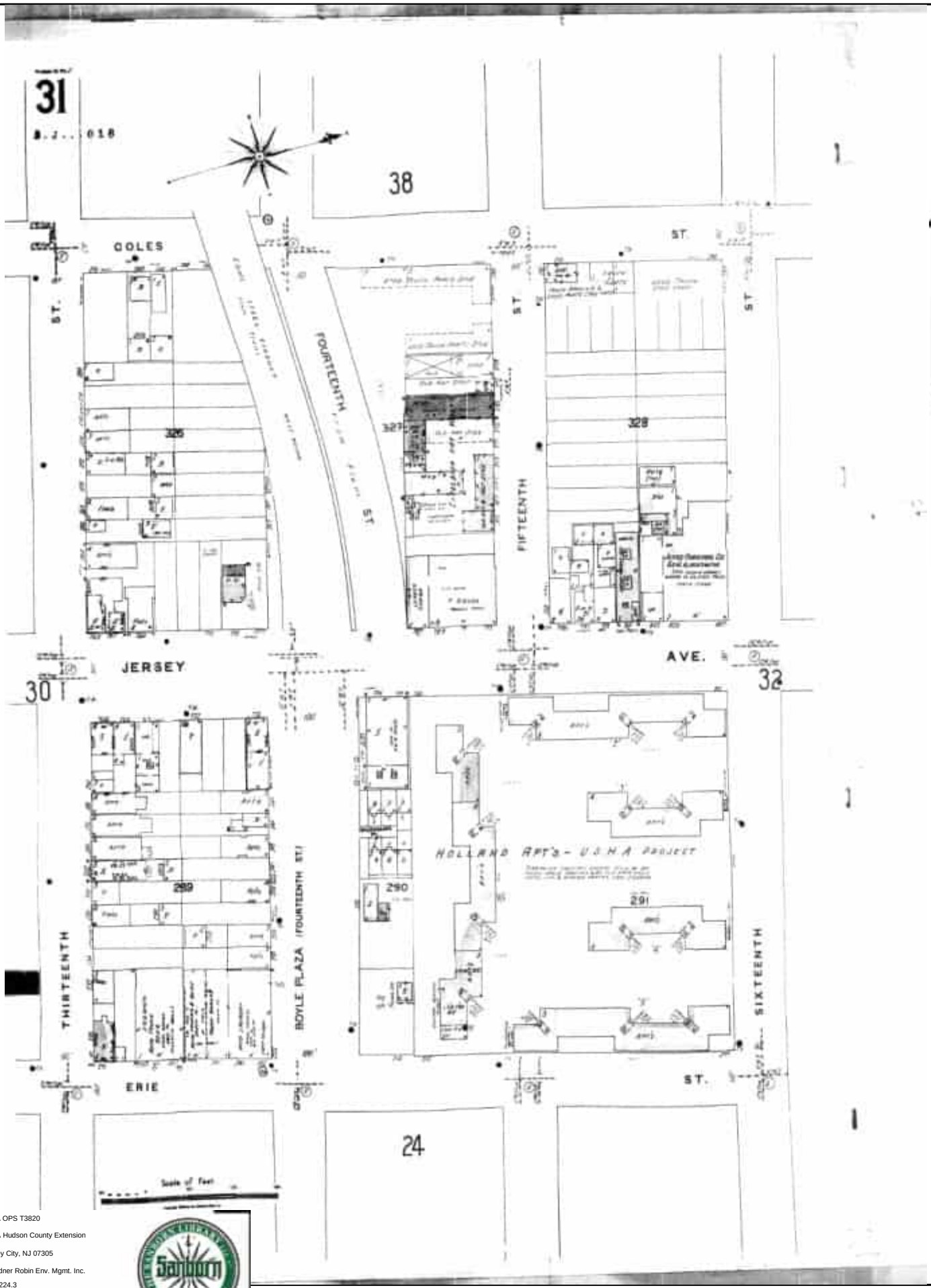

The certified Sanborn Library search results on this report can be authenticated by visiting www.edrnet.com/sanborn and entering the certification number. Only Environmental Data Resources Inc. (EDR) is authorized to grant rights for commercial reproduction of maps by The Sanborn Library LLC, the copyright holder for the collection.

Certification # D29B-4C8B-9779

Site Name: NJTA OPS T3820
Address: NJTA Hudson County Extension
City, ST, ZIP: Jersey City, NJ 07305
Client: Dresdner Robin Env. Mgmt. Inc.
EDR Inquiry: 6481224.3
Order Date: 05/10/2021
Certification #: D29B-4C8B-9779
Copyright: 1950



The certified Sanborn Library search results in the report can be authenticated by visiting www.edrnet.com/sanborn and entering the certification number. Only Environmental Data Resources Inc. (EDR) is authorized to grant rights for commercial reproduction of maps by The Sanborn Library LLC, the copyright holder for the collection.

Certification # D29B-4C8B-9779

Site Name: NJTA OPS T3820
Address: NJTA Hudson County Extension
City, ST, ZIP: Jersey City, NJ 07305
Client: Dresdner Robin Env. Mgmt. Inc.
EDR Inquiry: 6481224.3
Order Date: 05/10/2021
Certification #: D29B-4C8B-9779
Copyright: 1950

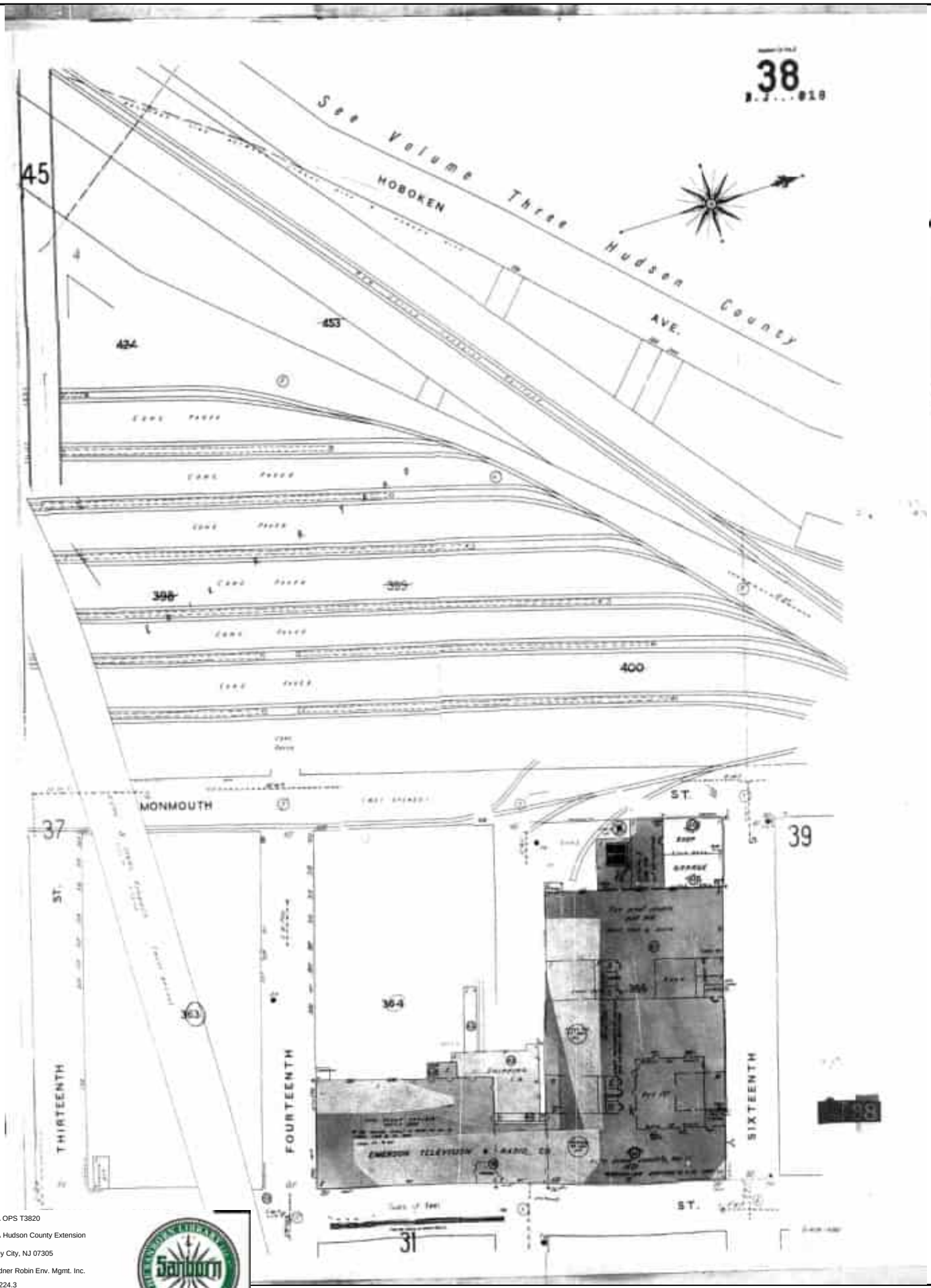

The certified Sanborn Library search results in the report can be authenticated by visiting www.edrnet.com/sanborn and entering the certification number. Only Environmental Data Resources Inc. (EDR) is authorized to grant rights for commercial reproduction of maps by The Sanborn Library LLC, the copyright holder for the collection.

Certification # D29B-4C8B-9779

Site Name: NJTA OPS T3820
Address: NJTA Hudson County Extension
City, ST, ZIP: Jersey City, NJ 07305
Client: Dresdner Robin Env. Mgmt. Inc.
EDR Inquiry: 6481224.3
Order Date: 05/10/2021
Certification #: D29B-4C8B-9779
Copyright 1950

41

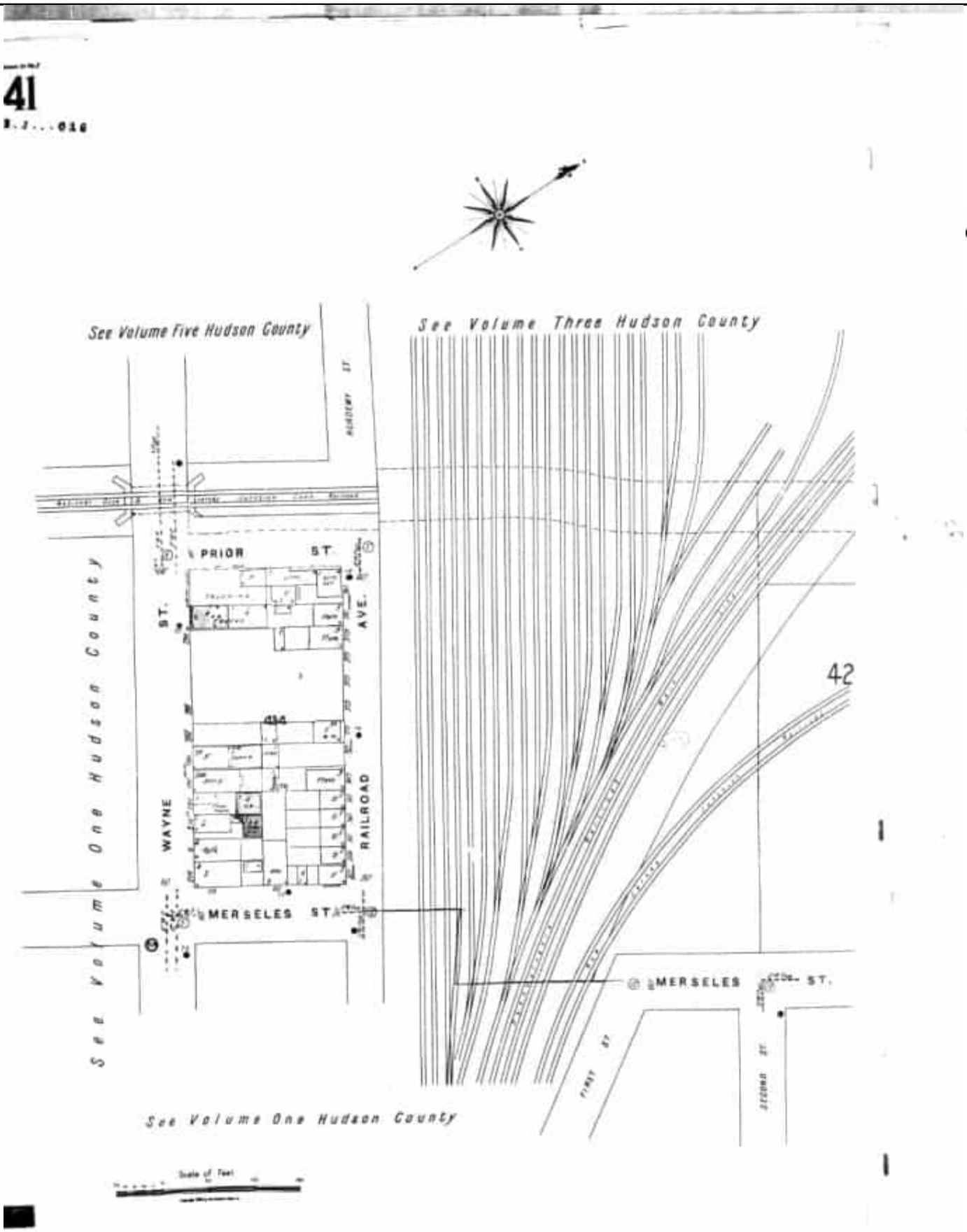

The certified Sanborn Library search results in the report can be authenticated by visiting www.edrnet.com/sanborn and entering the certification number. Only Environmental Data Resources Inc. (EDR) is authorized to grant rights for commercial reproduction of maps by The Sanborn Library LLC, the copyright holder for the collection.

Certification # D29B-4C8B-9779

Site Name: NJTA OPS T3820
Address: NJTA Hudson County Extension
City, ST, ZIP: Jersey City, NJ 07305
Client: Dresdner Robin Env. Mgmt. Inc.
EDR Inquiry: 6481224.3
Order Date: 05/10/2021
Certification #: D29B-4C8B-9779
Copyright 1950

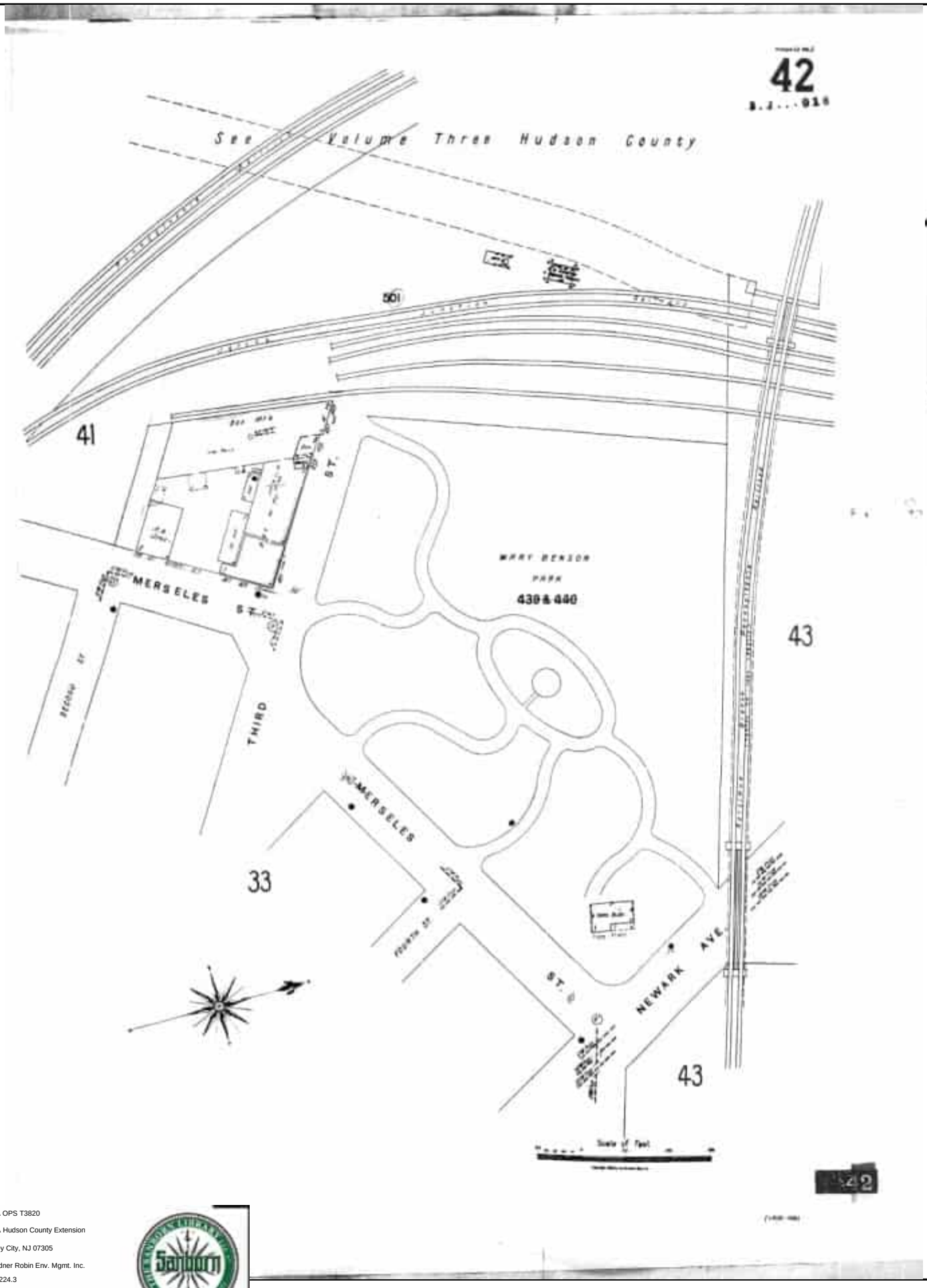

The certified Sanborn Library search results on the report can be authenticated by visiting www.edrnet.com/sanborn and entering the certification number. Only Environmental Data Resources Inc. (EDR) is authorized to grant rights for commercial reproduction of maps by The Sanborn Library LLC, the copyright holder for the collection.

Certification # D29B-4C8B-9779

Site Name: NJTA OPS T3820
Address: NJTA Hudson County Extension
City, ST, ZIP: Jersey City, NJ 07305
Client: Dresdner Robin Env. Mgmt. Inc.
EDR Inquiry: 6481224.3
Order Date: 05/10/2021
Certification #: D29B-4C8B-9779
Copyright 1950

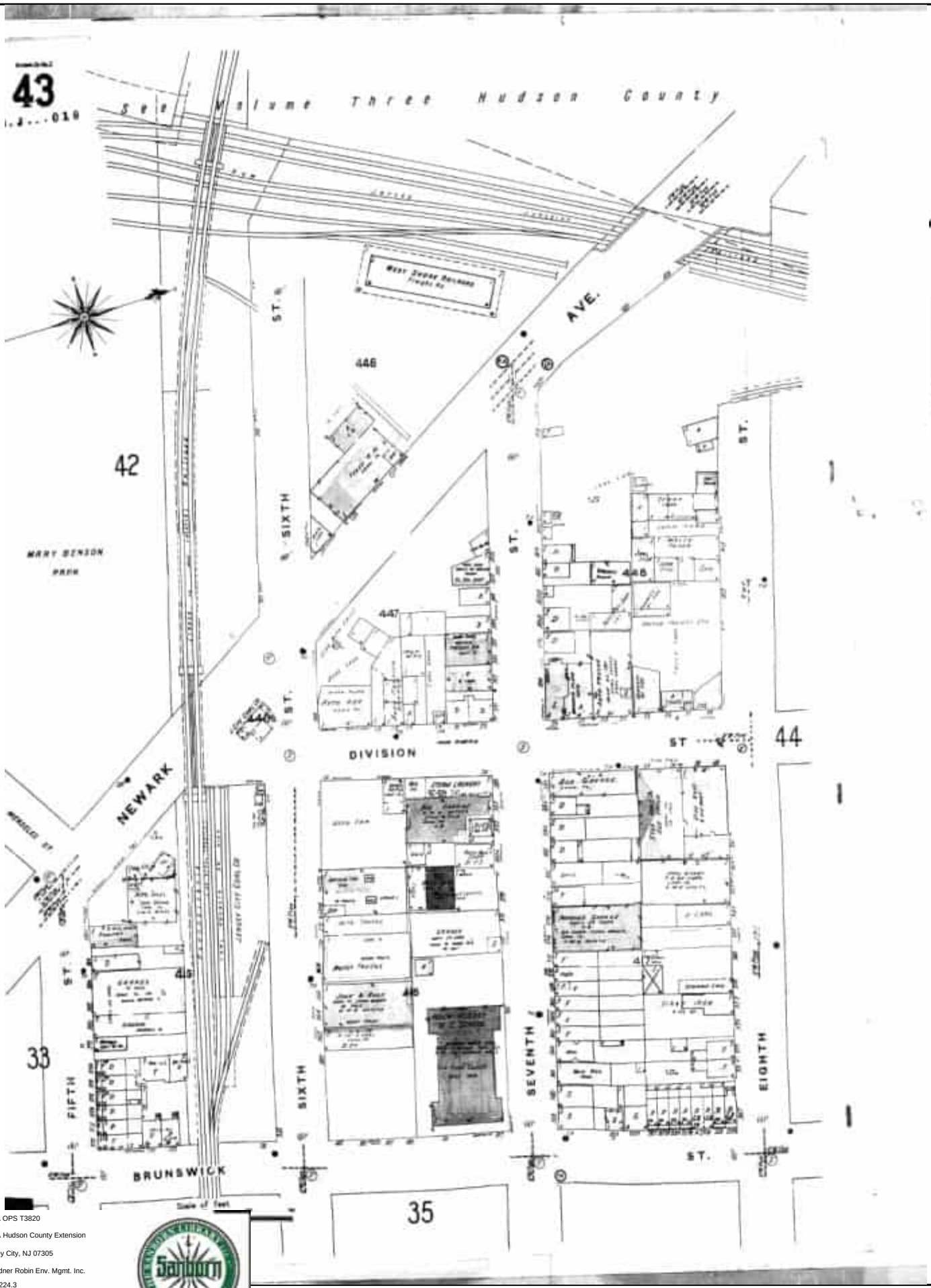

The certified Sanborn Library search results on this report can be authenticated by visiting www.edrnet.com/sanborn and entering the certification number. Only Environmental Data Resources Inc. (EDR) is authorized to grant rights for commercial reproduction of maps by The Sanborn Library LLC, the copyright holder for the collection.

Certification # D29B-4C8B-9779

Site Name: NJTA OPS T3820
Address: NJTA Hudson County Extension
City, ST, ZIP: Jersey City, NJ 07305
Client: Dresdner Robin Env. Mgmt. Inc.
EDR Inquiry: 6481224.3
Order Date: 05/10/2021
Certification #: D29B-4C8B-9779
Copyright: 1950

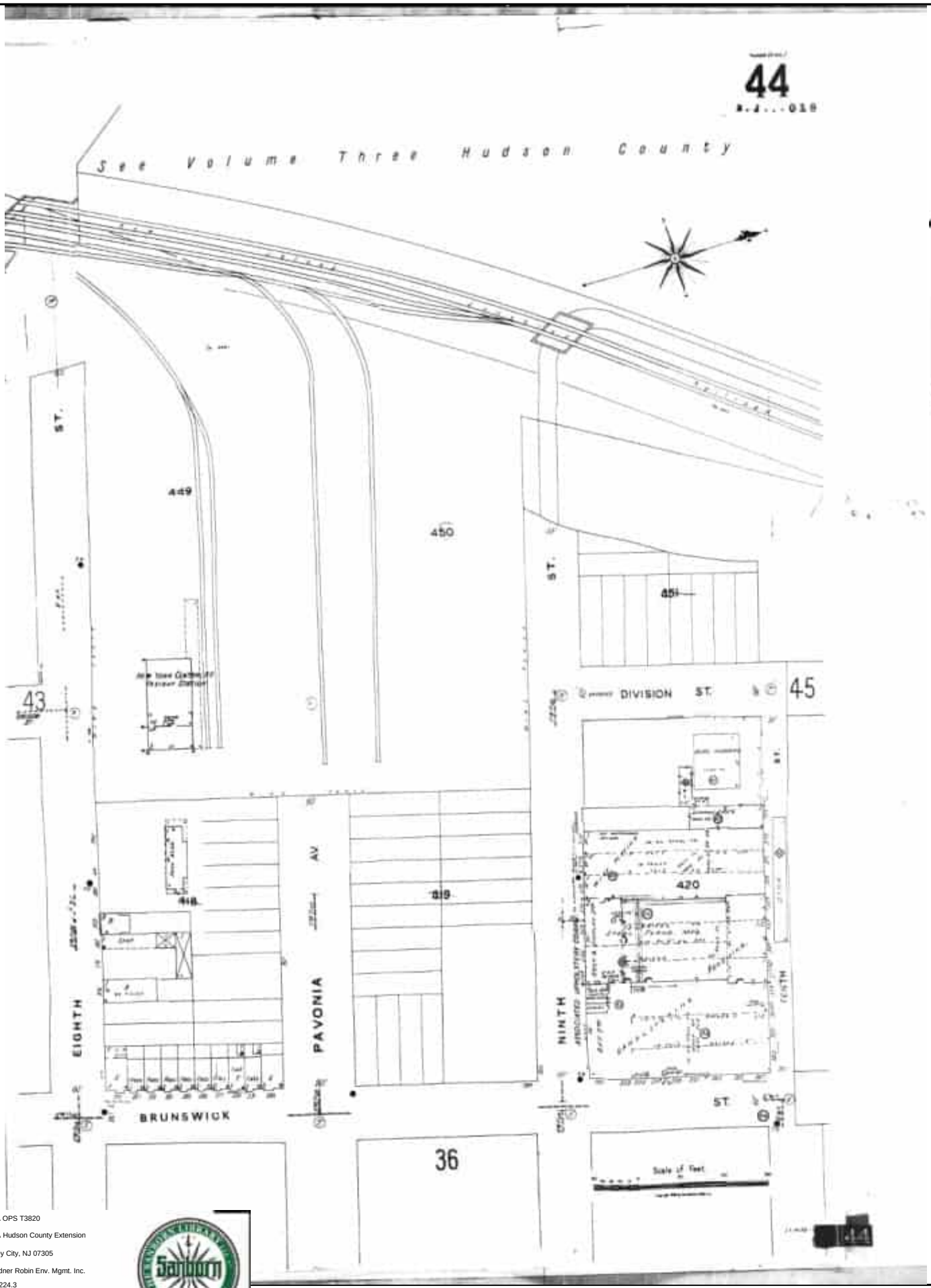

The certified Sanborn Library search results on this report can be authenticated by visiting www.edrnet.com/sanborn and entering the certification number. Only Environmental Data Resources Inc. (EDR) is authorized to grant rights for commercial reproduction of maps by The Sanborn Library LLC, the copyright holder for the collection.

Certification # D29B-4C8B-9779

Site Name: NJTA OPS T3820
Address: NJTA Hudson County Extension
City, ST, ZIP: Jersey City, NJ 07305
Client: Dresdner Robin Env. Mgmt. Inc.
EDR Inquiry: 6481224.3
Order Date: 05/10/2021
Certification #: D29B-4C8B-9779
Copyright: 1950

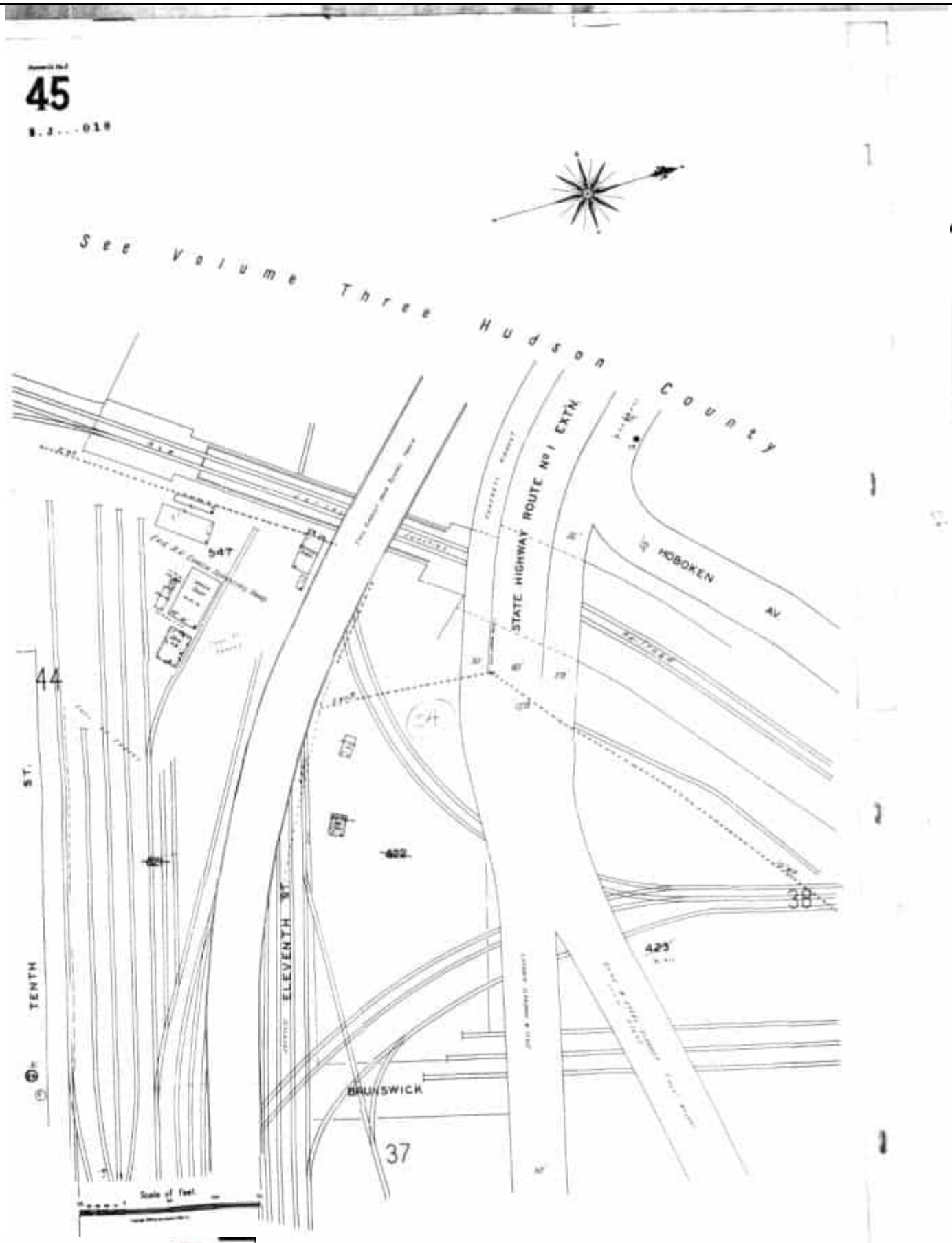

The certified Sanborn Library search results on this report can be authenticated by visiting www.edrnet.com/sanborn and entering the certification number. Only Environmental Data Resources Inc. (EDR) is authorized to grant rights for commercial reproduction of maps by The Sanborn Library LLC, the copyright holder for the collection.

Certification # D29B-4C8B-9779

Site Name: NJTA OPS T3820
Address: NJTA Hudson County Extension
City, ST, ZIP: Jersey City, NJ 07305
Client: Dresdner Robin Env. Mgmt. Inc.
EDR Inquiry: 6481224.3
Order Date: 05/10/2021
Certification #: D29B-4C8B-9779
Copyright: 1950

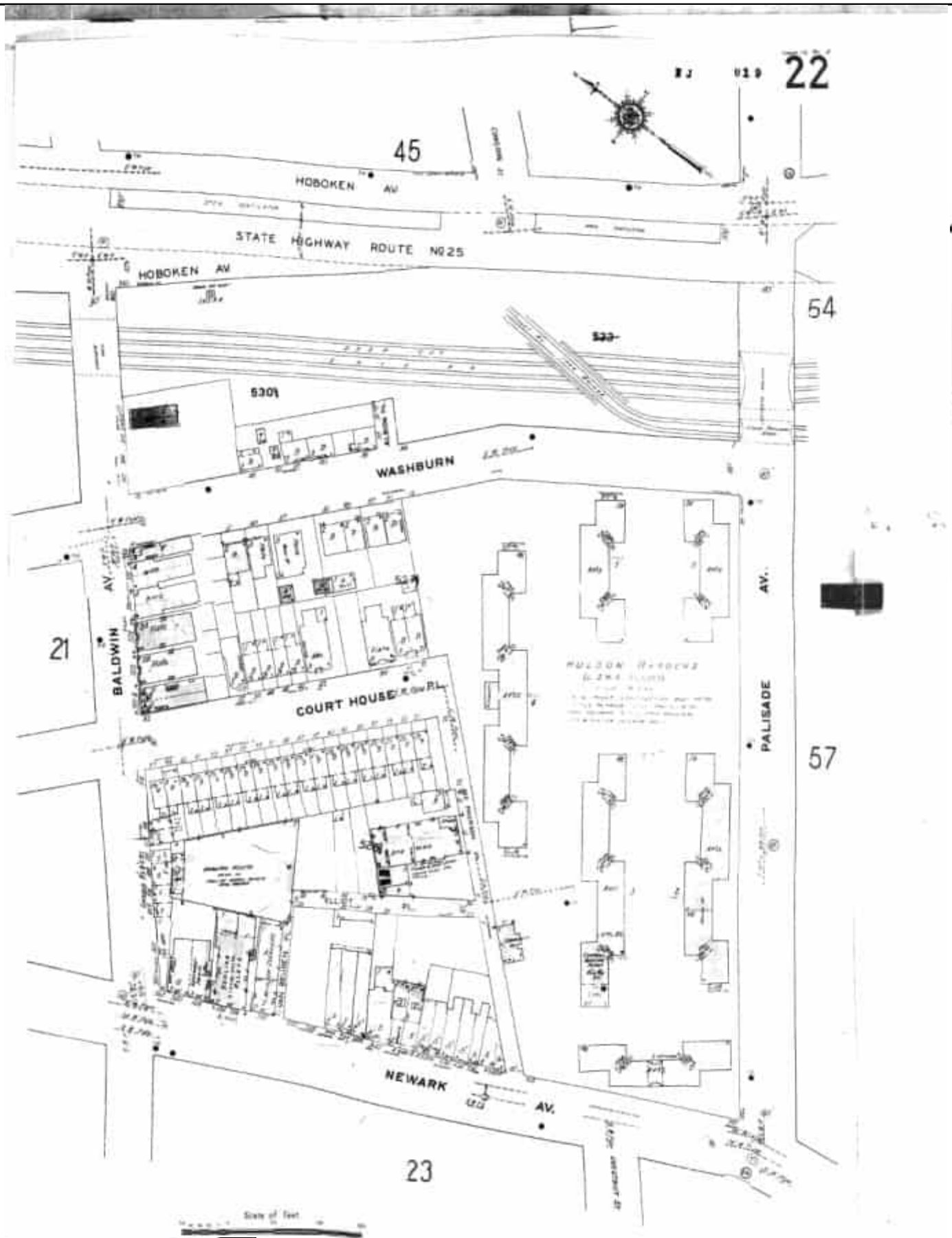

The certified Sanborn Library search results in this report can be authenticated by visiting www.sanbornlibrary.com and entering the certification number. Only Environmental Data Resources Inc. (EDR) is authorized to grant rights for commercial reproduction of maps by The Sanborn Library LLC, the copyright holder for the collection.

Certification # D29B-4C8B-9779

Site Name: NJTA OPS T3820
Address: NJTA Hudson County Extension
City, ST, ZIP: Jersey City, NJ 07305
Client: Dresdner Robin Env. Mgmt. Inc.
EDR Inquiry: 6481224.3
Order Date: 05/10/2021
Certification #: D29B-4C8B-9779
Copyright: 1950



The certified Sanborn Library search results in the report can be authenticated by visiting www.edrnet.com/sanborn and entering the certification number. Only Environmental Data Resources Inc. (EDR) is authorized to grant rights for commercial reproduction of maps by The Sanborn Library LLC, the copyright holder for the collection.

Certification # D29B-4C8B-9779

Site Name: NJTA OPS T3820
Address: NJTA Hudson County Extension
City, ST, ZIP: Jersey City, NJ 07305
Client: Dresdner Robin Env. Mgmt. Inc.
EDR Inquiry: 6481224.3
Order Date: 05/10/2021
Certification #: D29B-4C8B-9779
Copyright 1950

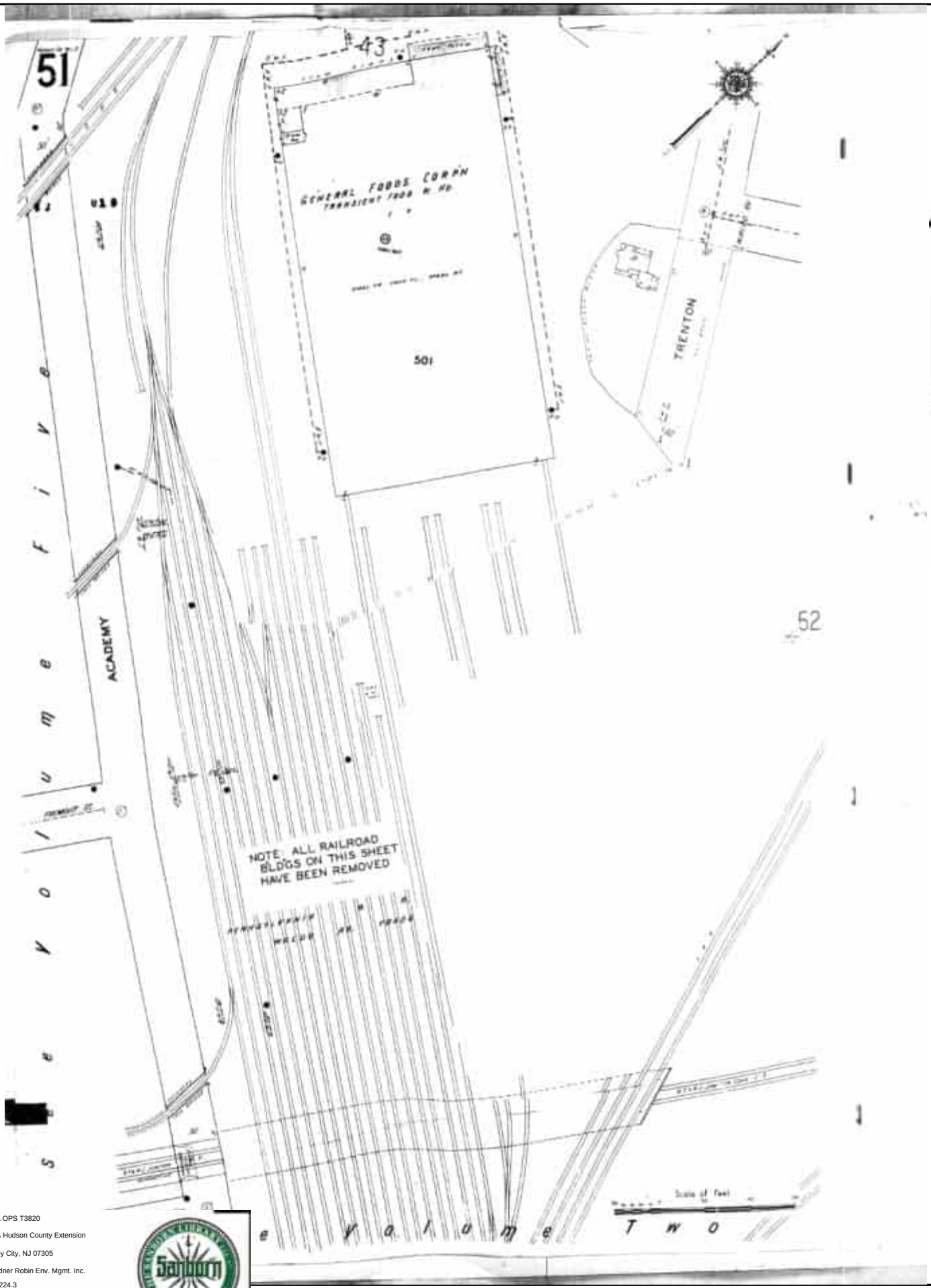

The certified Sanborn Library search results in the report can be authenticated by visiting www.edrnet.com/sanborn and entering the certification number. Only Environmental Data Resources Inc. (EDR) is authorized to grant rights for commercial reproduction of maps by The Sanborn Library LLC, the copyright holder for the collection.

Certification # D29B-4C8B-9779

Site Name: NJTA OPS T3820
Address: NJTA Hudson County Extension
City, ST, ZIP: Jersey City, NJ 07305
Client: Dresdner Robin Env. Mgmt. Inc.
EDR Inquiry: 6481224.3
Order Date: 05/10/2021
Certification #: D29B-4C8B-9779
Copyright: 1950

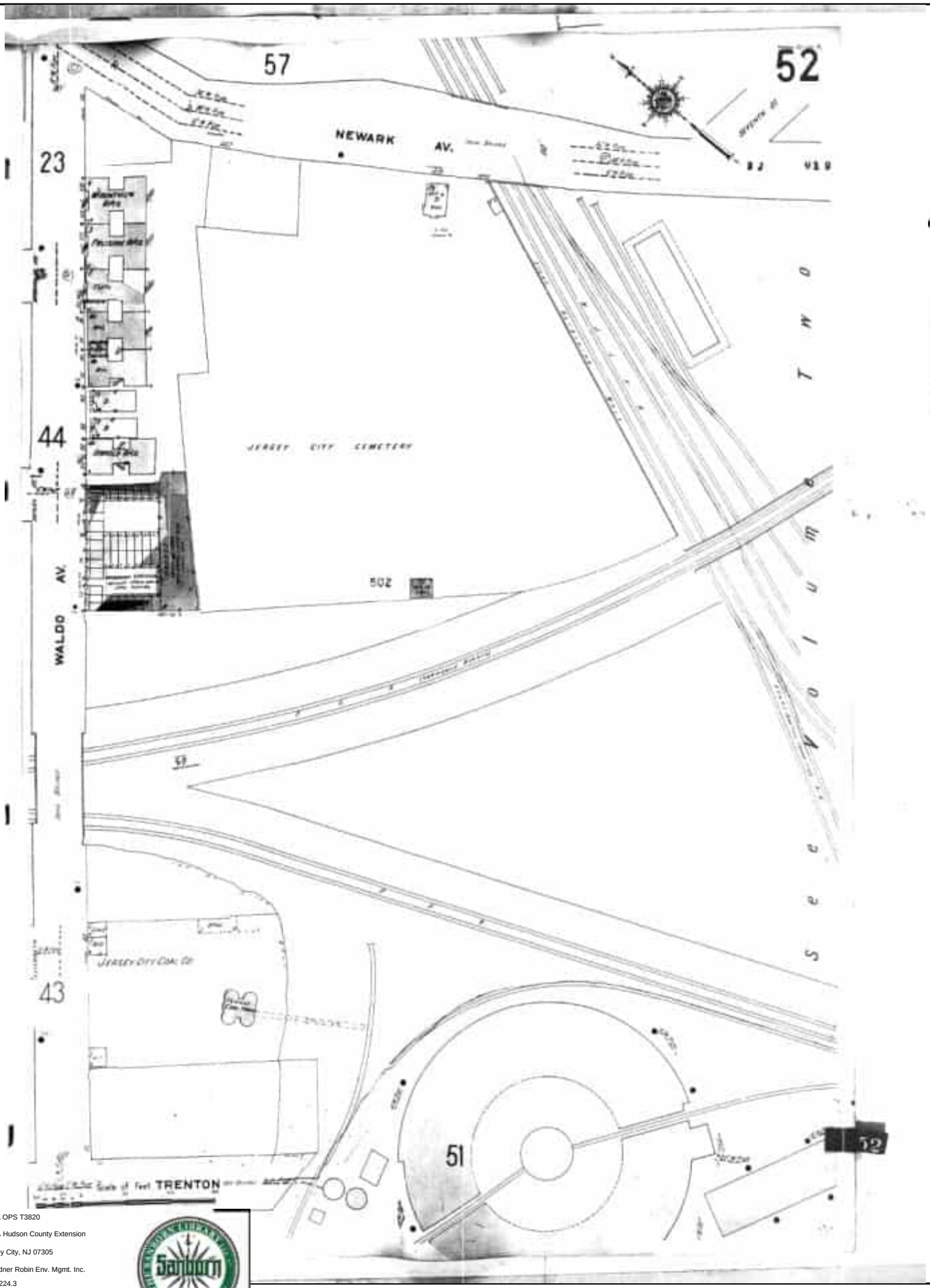

The certified Sanborn Library search results in the report can be authenticated by visiting www.edrnet.com/sanborn and entering the certification number. Only Environmental Data Resources Inc. (EDR) is authorized to grant rights for commercial reproduction of maps by The Sanborn Library LLC, the copyright holder for the collection.

Certification # D29B-4C8B-9779

Site Name: NJTA OPS T3820
Address: NJTA Hudson County Extension
City, ST, ZIP: Jersey City, NJ 07305
Client: Dresdner Robin Env. Mgmt. Inc.
EDR Inquiry: 6481224.3
Order Date: 05/10/2021
Certification #: D29B-4C8B-9779
Copyright: 1950

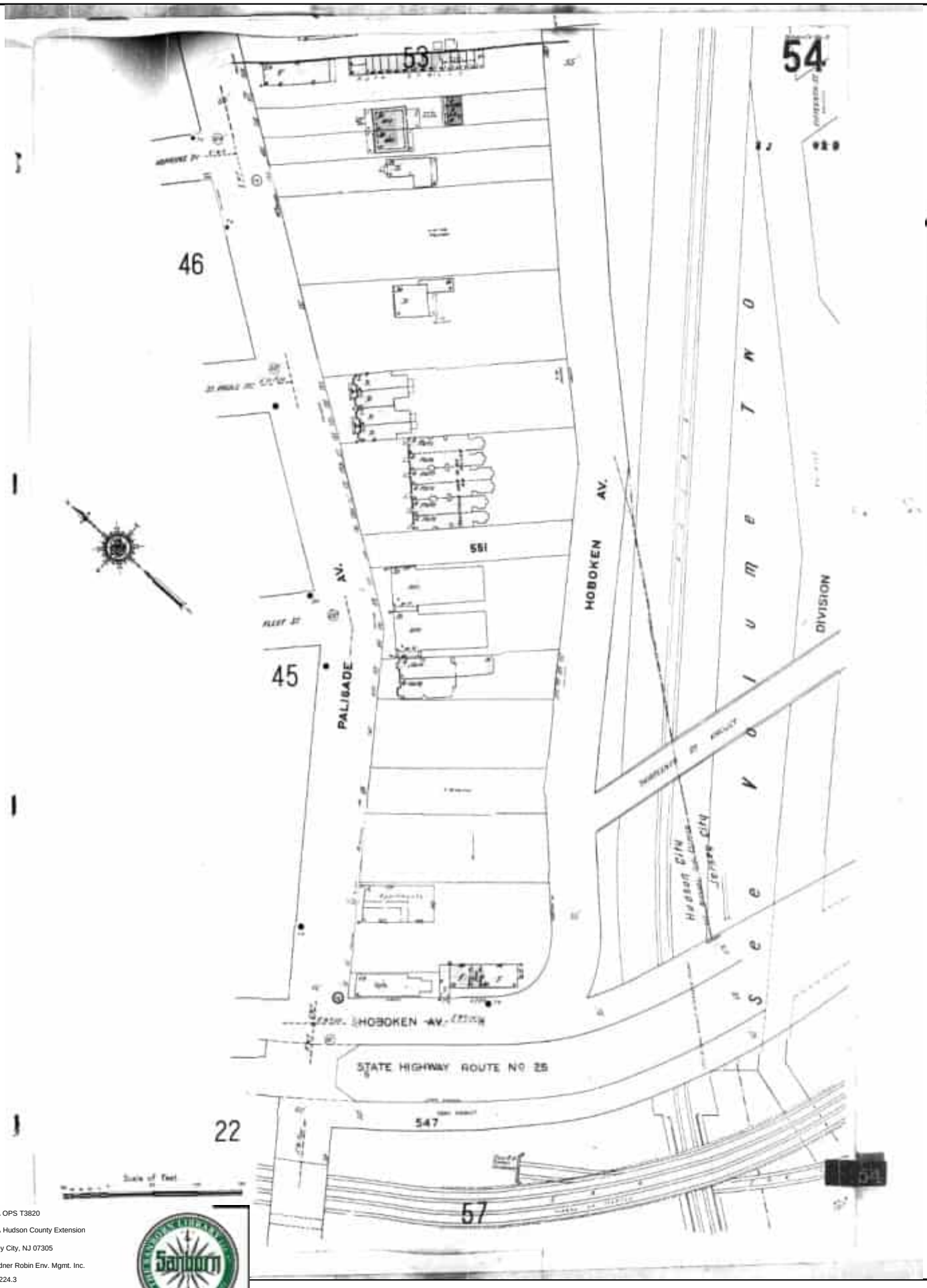

The certified Sanborn Library search results in this report can be authenticated by visiting www.edrnet.com/sanborn and entering the certification number. Only Environmental Data Resources Inc. (EDR) is authorized to grant rights for commercial reproduction of maps by The Sanborn Library LLC, the copyright holder for the collection.

Certification # D29B-4C8B-9779

Site Name: NJTA OPS T3820
Address: NJTA Hudson County Extension
City, ST, ZIP: Jersey City, NJ 07305
Client: Dresdner Robin Env. Mgmt. Inc.
EDR Inquiry: 6481224.3
Order Date: 05/10/2021
Certification #: D29B-4C8B-9779
Copyright: 1950

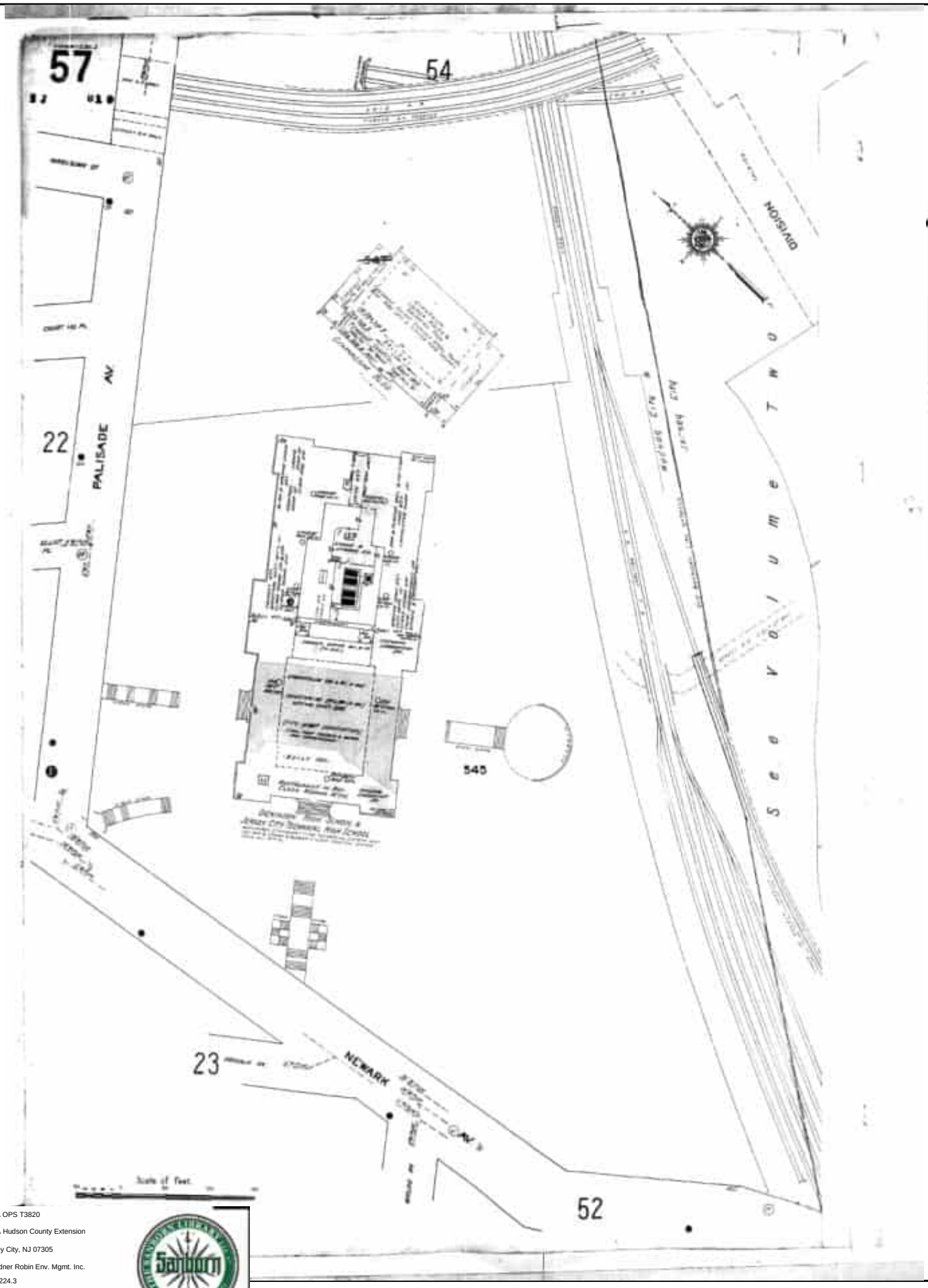

The certified Sanborn Library search results in the report can be authenticated by visiting www.edrnet.com/sanborn and entering the certification number. Only Environmental Data Resources Inc. (EDR) is authorized to grant rights for commercial reproduction of maps by The Sanborn Library LLC, the copyright holder for the collection.

Certification # D29B-4C8B-9779

Site Name: NJTA OPS T3820
Address: NJTA Hudson County Extension
City, ST, ZIP: Jersey City, NJ 07305
Client: Dresdner Robin Env. Mgmt. Inc.
EDR Inquiry: 6481224.3
Order Date: 05/10/2021
Certification #: D29B-4C8B-9779
Copyright: 1950

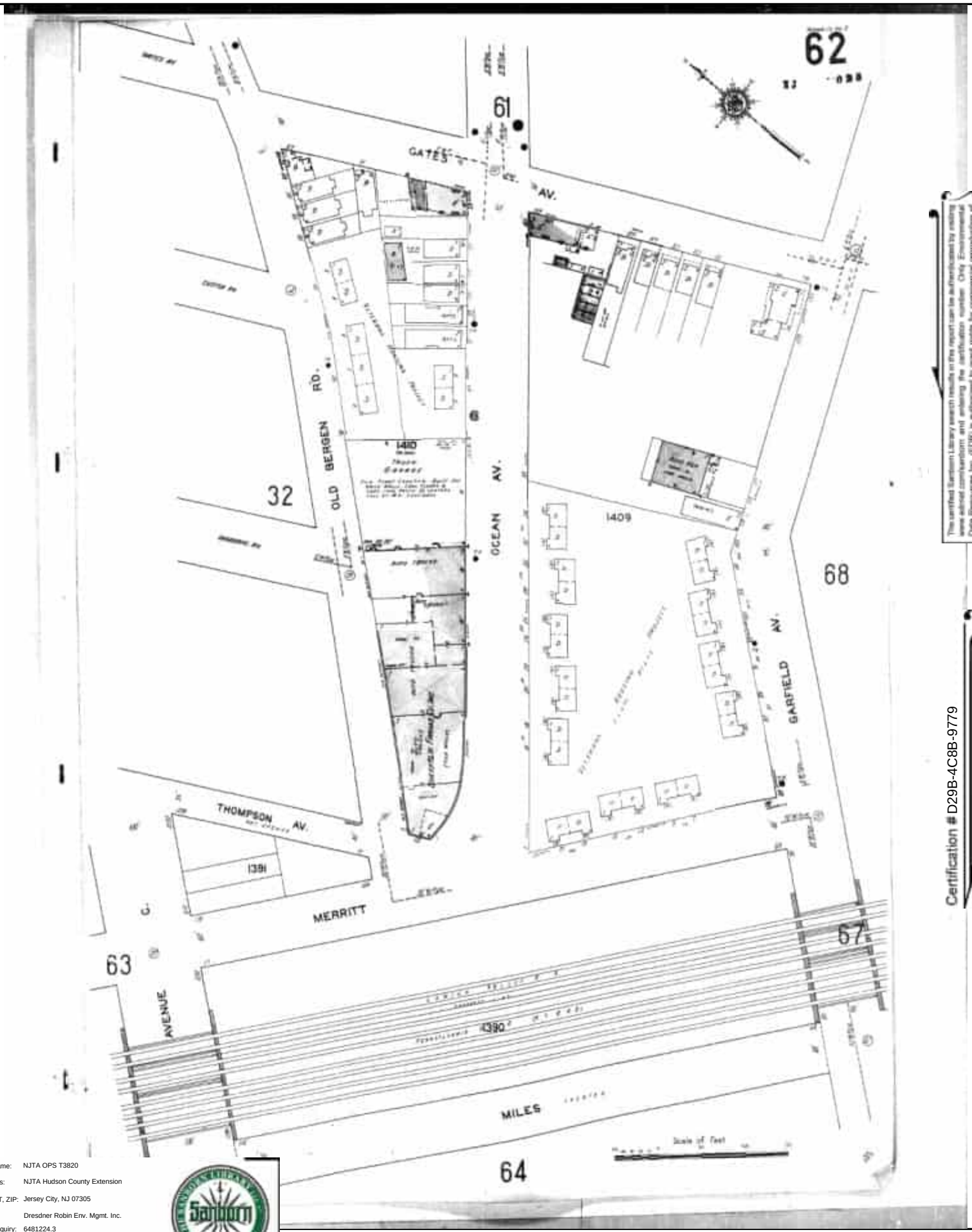

The certified Sanborn Library search results in the report can be authenticated by visiting www.edrnet.com/sanborn and entering the certification number. Only Environmental Data Resources Inc. (EDR) is authorized to grant rights for commercial reproduction of maps by The Sanborn Library LLC, the copyright holder for the collection.

Certification # D29B-4C8B-9779

Site Name: NJTA OPS T3820
Address: NJTA Hudson County Extension
City, ST, ZIP: Jersey City, NJ 07305
Client: Dresdner Robin Env. Mgmt. Inc.
EDR Inquiry: 6481224.3
Order Date: 05/10/2021
Certification #: D29B-4C8B-9779
Copyright: 1950

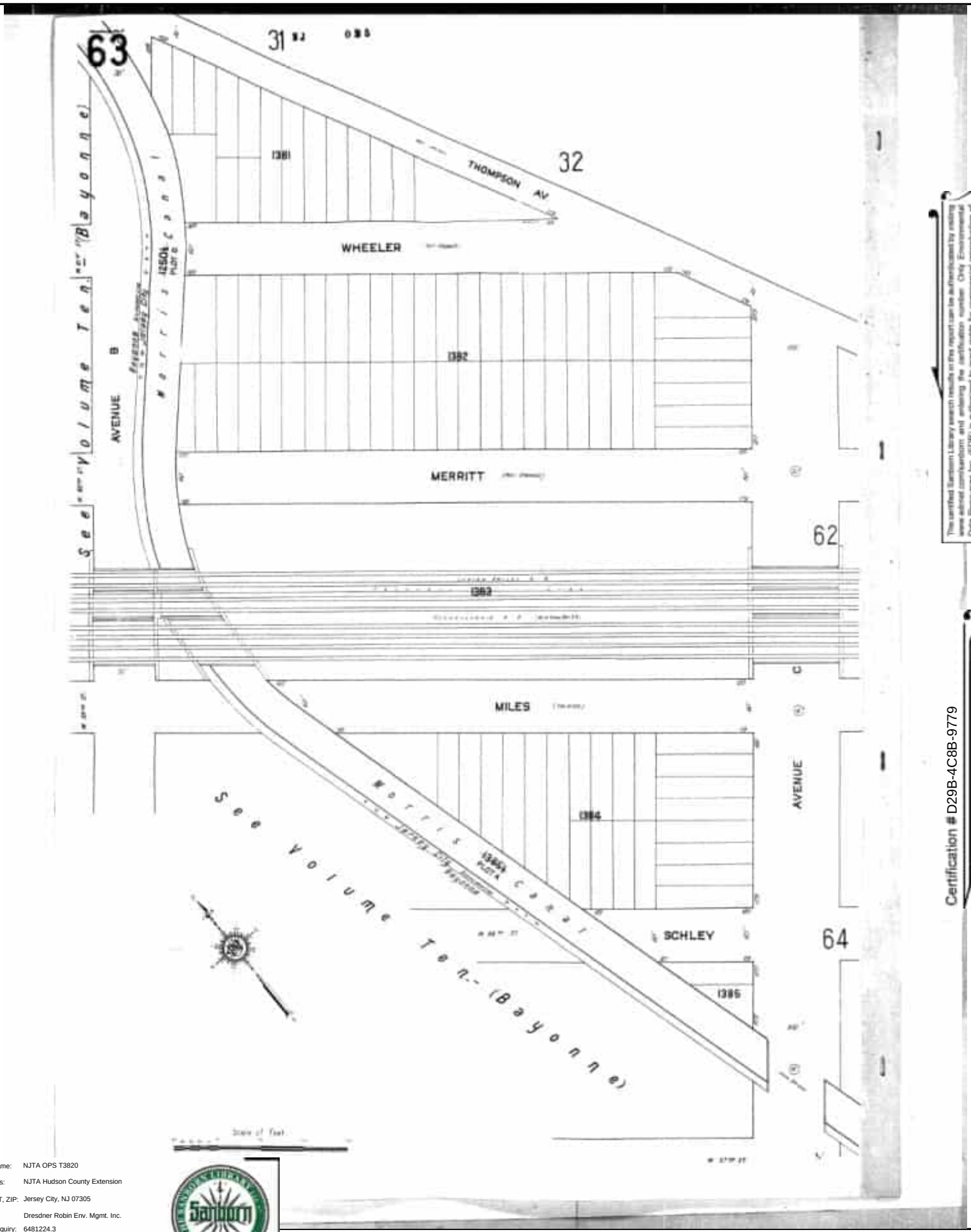

The certified Sanborn Library search results in the report can be authenticated by visiting www.sanbornlibrary.com and entering the certification number. Only Environmental Data Resources Inc. (EDR) is authorized to grant rights for commercial reproduction of maps by The Sanborn Library LLC, the copyright holder for the collection.

Certification # D29B-4C8B-9779

Site Name: NJTA OPS T3820
Address: NJTA Hudson County Extension
City, ST, ZIP: Jersey City, NJ 07305
Client: Dresdner Robin Env. Mgmt. Inc.
EDR Inquiry: 6481224.3
Order Date: 05/10/2021
Certification #: D29B-4C8B-9779
Copyright: 1950

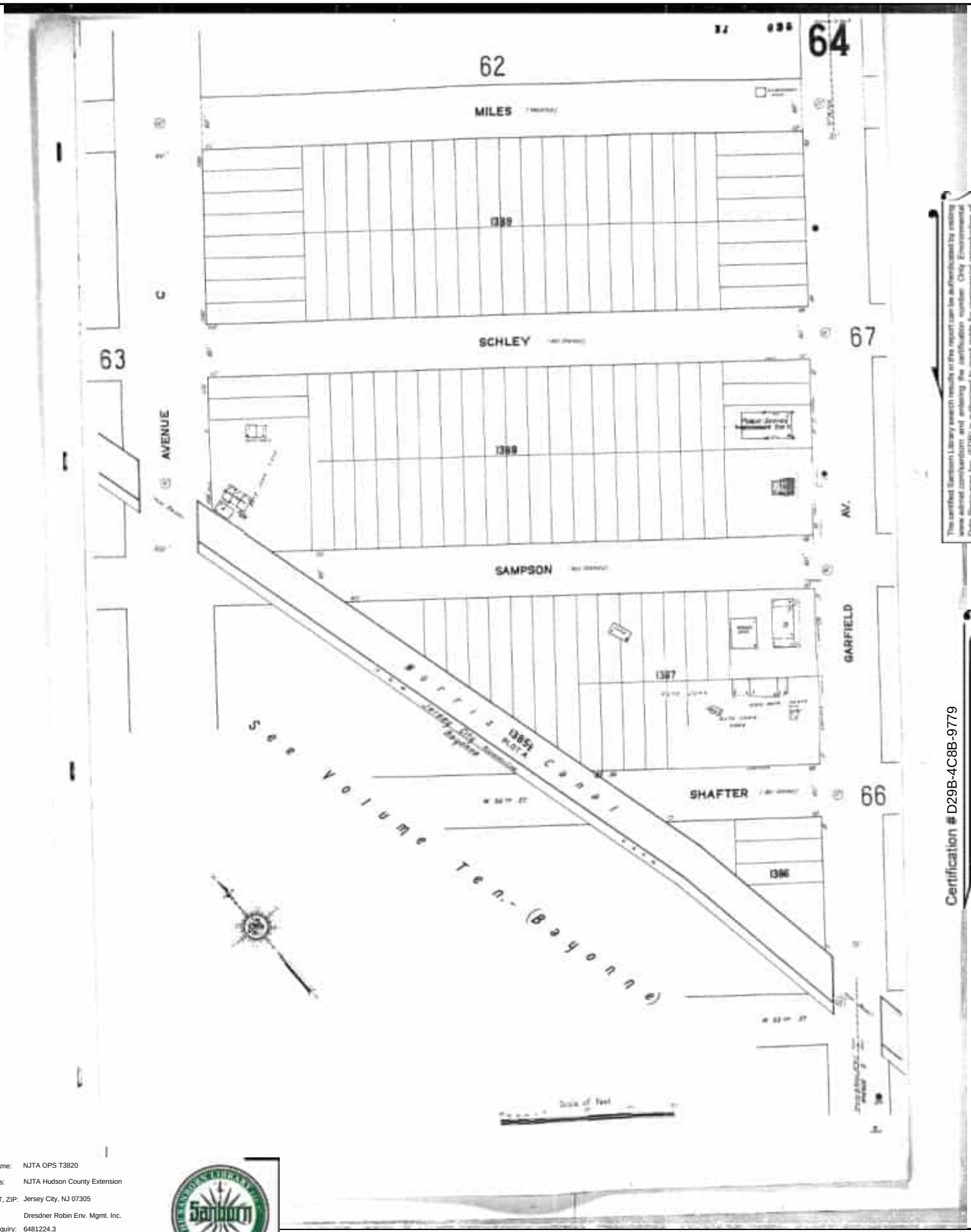

The certified Sanborn Library search results in the report can be authenticated by visiting www.edrnet.com/sanborn and entering the certification number. Only Environmental Data Resources Inc. (EDR) is authorized to grant rights for commercial reproduction of maps by The Sanborn Library LLC, the copyright holder for the collection.

Certification # D29B-4C8B-9779

Site Name: NJTA OPS T3820
Address: NJTA Hudson County Extension
City, ST, ZIP: Jersey City, NJ 07305
Client: Dresdner Robin Env. Mgmt. Inc.
EDR Inquiry: 6481224.3
Order Date: 05/10/2021
Certification #: D29B-4C8B-9779
Copyright: 1950

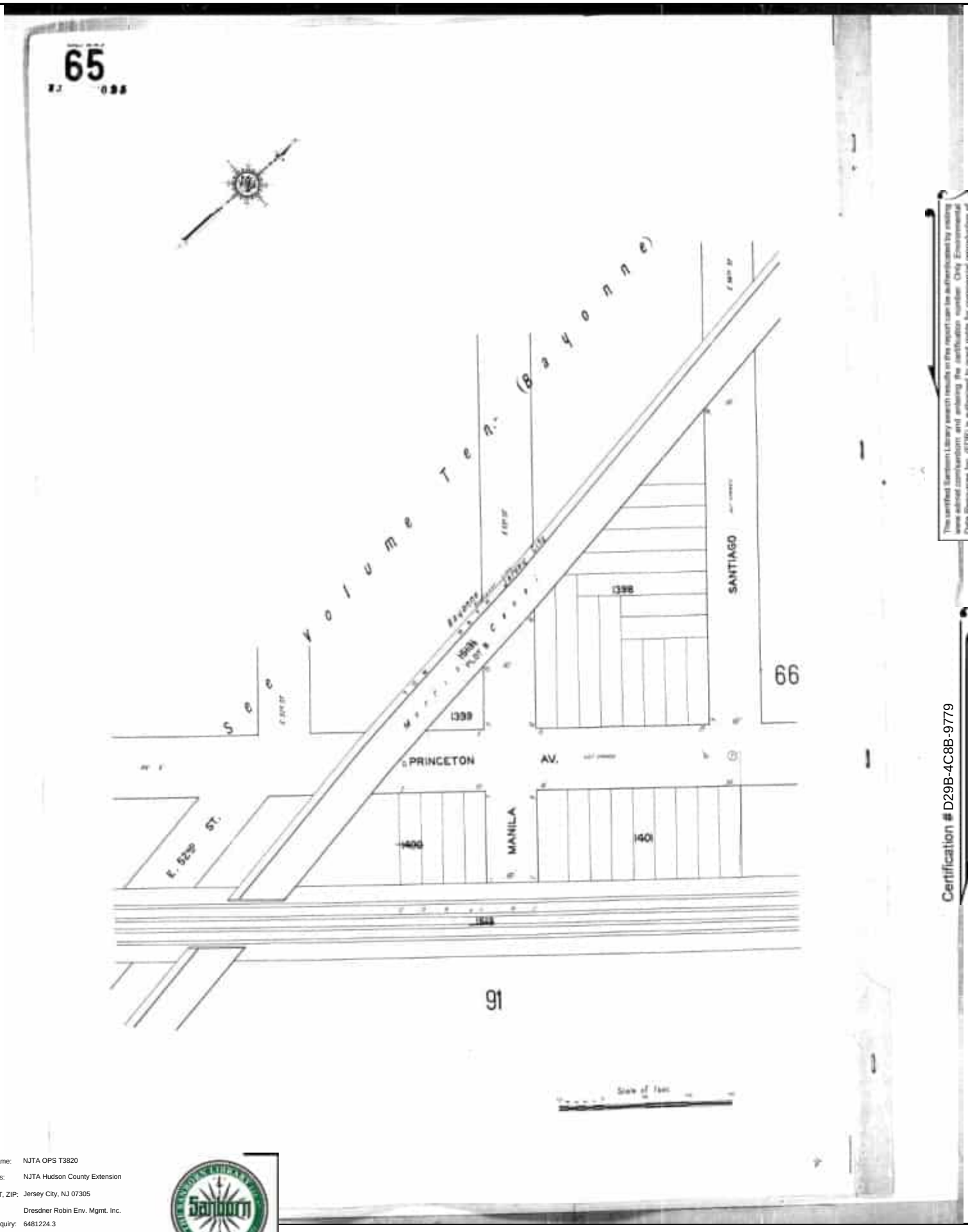

The certified Sanborn Library search results in the report can be authenticated by visiting www.edrnet.com/sanborn and entering the certification number. Only Environmental Data Resources Inc. (EDR) is authorized to grant rights for commercial reproduction of maps by The Sanborn Library LLC, the copyright holder for the collection.

Certification # D29B-4C8B-9779

Site Name: NJTA OPS T3820
Address: NJTA Hudson County Extension
City, ST, ZIP: Jersey City, NJ 07305
Client: Dresdner Robin Env. Mgmt. Inc.
EDR Inquiry: 6481224.3
Order Date: 05/10/2021
Certification #: D29B-4C8B-9779
Copyright 1950

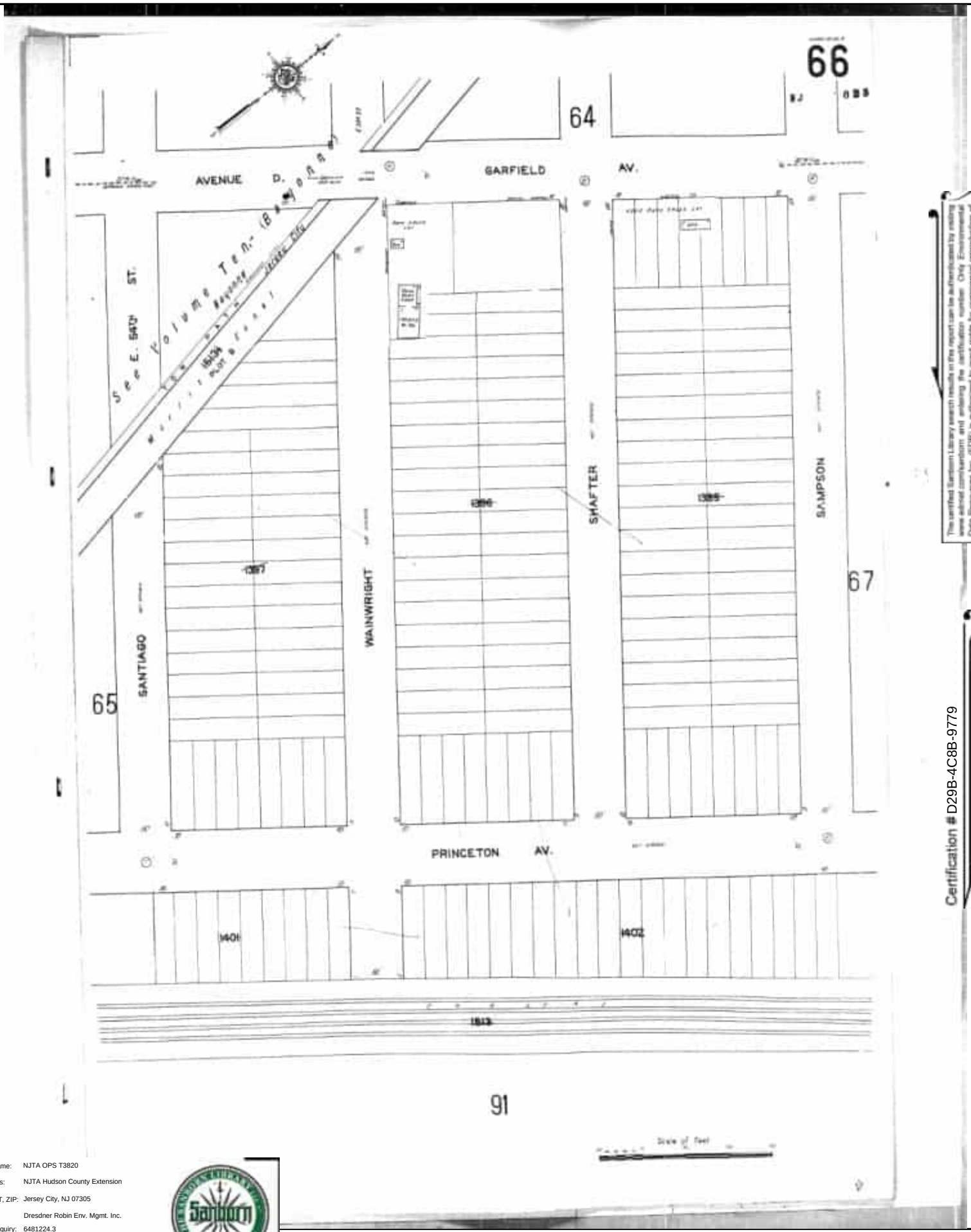

The certified Sanborn Library search results in the report can be authenticated by visiting www.sanborn.com/sanborn and entering the certification number. Only Environmental Data Resources Inc. (EDR) is authorized to grant rights for commercial reproduction of maps by The Sanborn Library LLC, the copyright holder for the collection.

Certification # D29B-4C8B-9779

Site Name: NJTA OPS T3820
Address: NJTA Hudson County Extension
City, ST, ZIP: Jersey City, NJ 07305
Client: Dresdner Robin Env. Mgmt. Inc.
EDR Inquiry: 6481224.3
Order Date: 05/10/2021
Certification #: D29B-4C8B-9779
Copyright: 1950

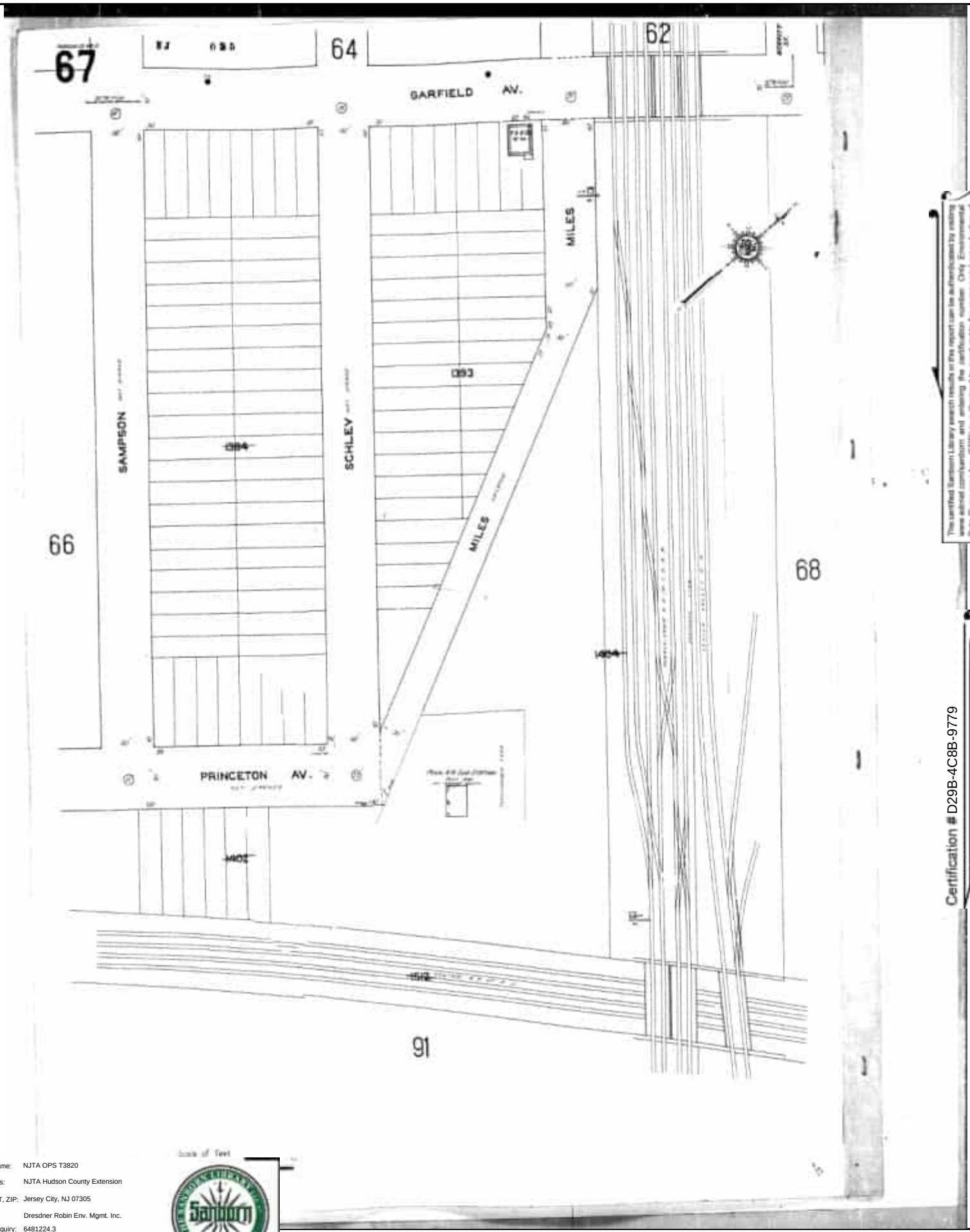

The certified Sanborn Library search results in the report can be authenticated by visiting www.edrnet.com/sanborn and entering the certification number. Only Environmental Data Resources Inc. (EDR) is authorized to grant rights for commercial reproduction of maps by The Sanborn Library LLC, the copyright holder for the collection.

Certification # D29B-4C8B-9779

Site Name: NJTA OPS T3820
Address: NJTA Hudson County Extension
City, ST, ZIP: Jersey City, NJ 07305
Client: Dresdner Robin Env. Mgmt. Inc.
EDR Inquiry: 6481224.3
Order Date: 05/10/2021
Certification #: D29B-4C8B-9779
Copyright 1950

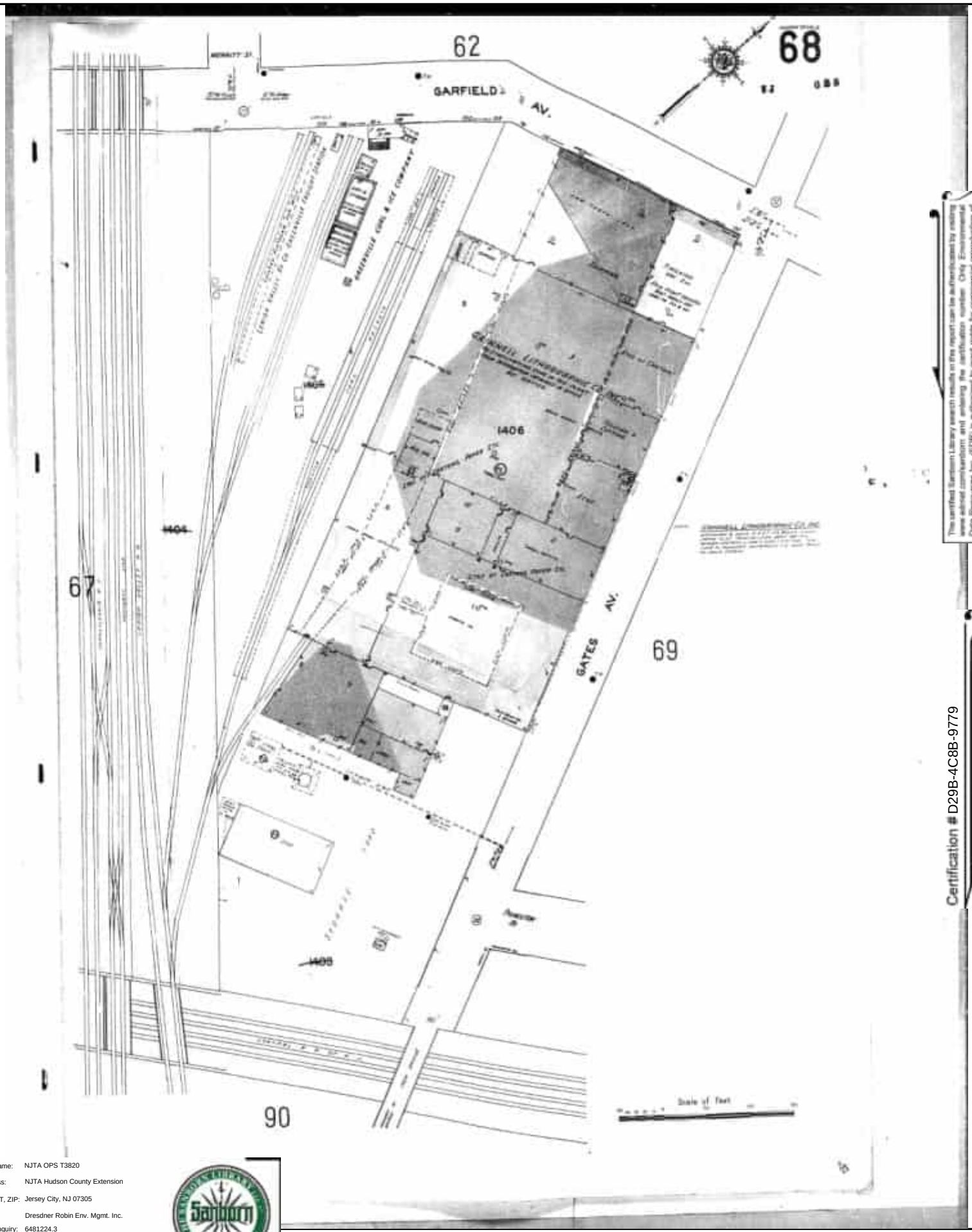

The certified Sanborn Library search results in the report can be authenticated by visiting www.edrnet.com/sanborn and entering the certification number. Only Environmental Data Resources Inc. (EDR) is authorized to grant rights for commercial reproduction of maps by The Sanborn Library LLC, the copyright holder for the collection.

Certification # D29B-4C8B-9779

Site Name: NJTA OPS T3820
Address: NJTA Hudson County Extension
City, ST, ZIP: Jersey City, NJ 07305
Client: Dresdner Robin Env. Mgmt. Inc.
EDR Inquiry: 6481224.3
Order Date: 05/10/2021
Certification # D29B-4C8B-9779
Copyright 1950

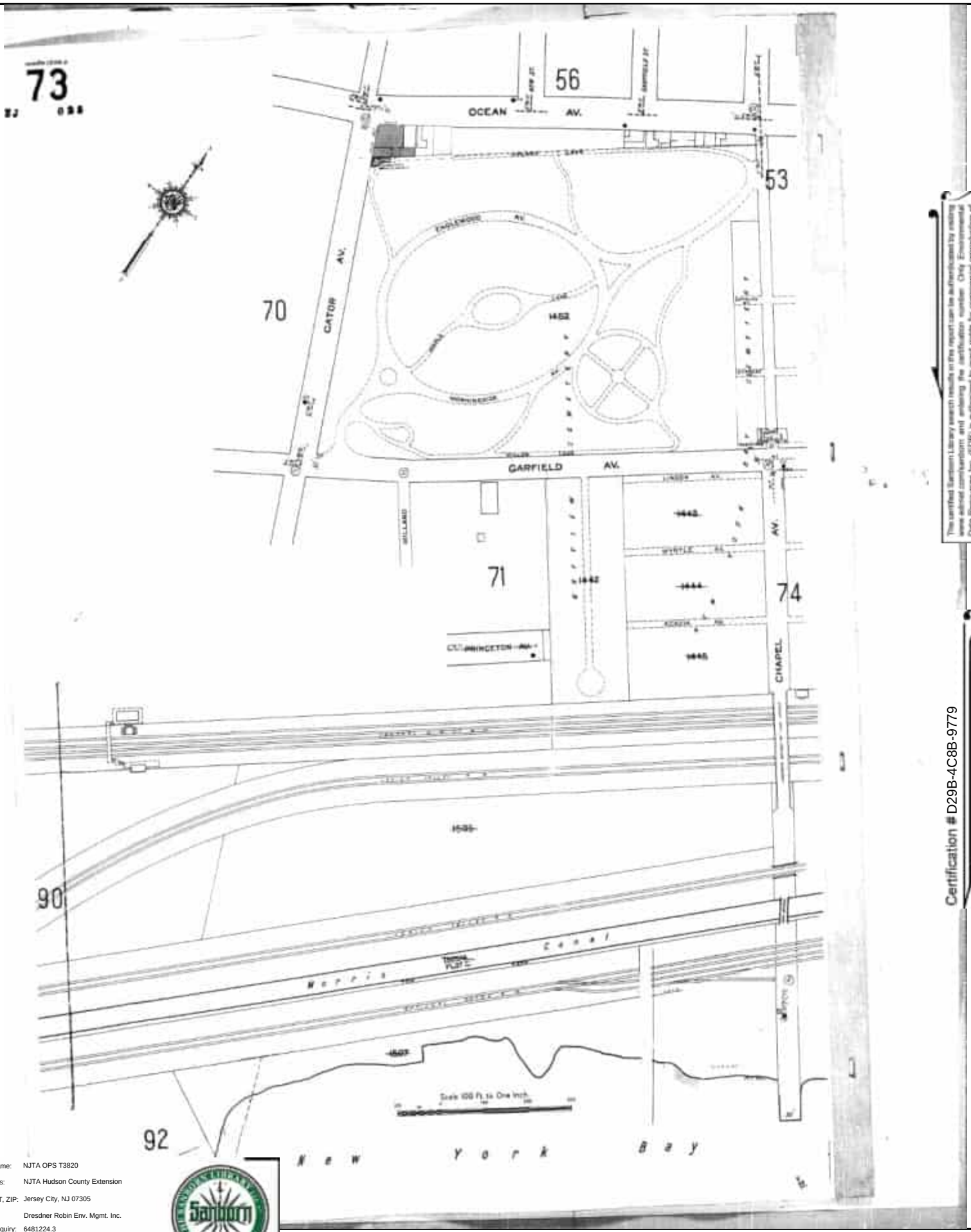

The certified Sanborn Library search results in the report can be authenticated by visiting www.edrnet.com/sanborn and entering the certification number. Only Environmental Data Resources Inc. (EDR) is authorized to grant rights for commercial reproduction of maps by The Sanborn Library LLC, the copyright holder for the collection.

Certification # D29B-4C8B-9779

Site Name: NJTA OPS T3820
Address: NJTA Hudson County Extension
City, ST, ZIP: Jersey City, NJ 07305
Client: Dresdner Robin Env. Mgmt. Inc.
EDR Inquiry: 6481224.3
Order Date: 05/10/2021
Certification #: D29B-4C8B-9779
Copyright 1950

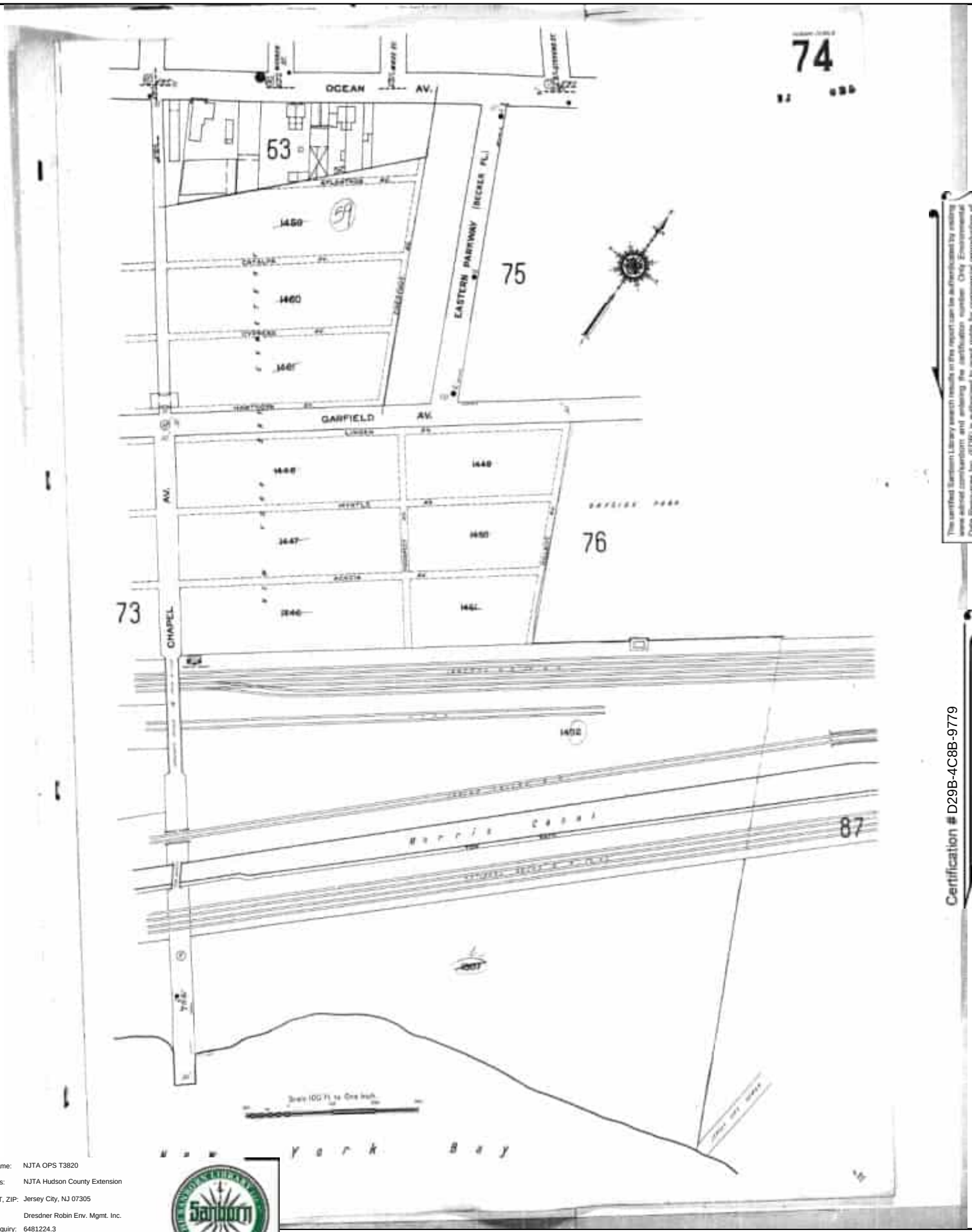

The certified Sanborn Library search results on this report can be authenticated by visiting www.edrnet.com/sanborn and entering the certification number. Only Environmental Data Resources Inc. (EDR) is authorized to grant rights for commercial reproduction of maps by The Sanborn Library LLC, the copyright holder for the collection.

Certification # D29B-4C8B-9779

Site Name: NJTA OPS T3820
Address: NJTA Hudson County Extension
City, ST, ZIP: Jersey City, NJ 07305
Client: Dresdner Robin Env. Mgmt. Inc.
EDR Inquiry: 6481224.3
Order Date: 05/10/2021
Certification #: D29B-4C8B-9779
Copyright: 1950

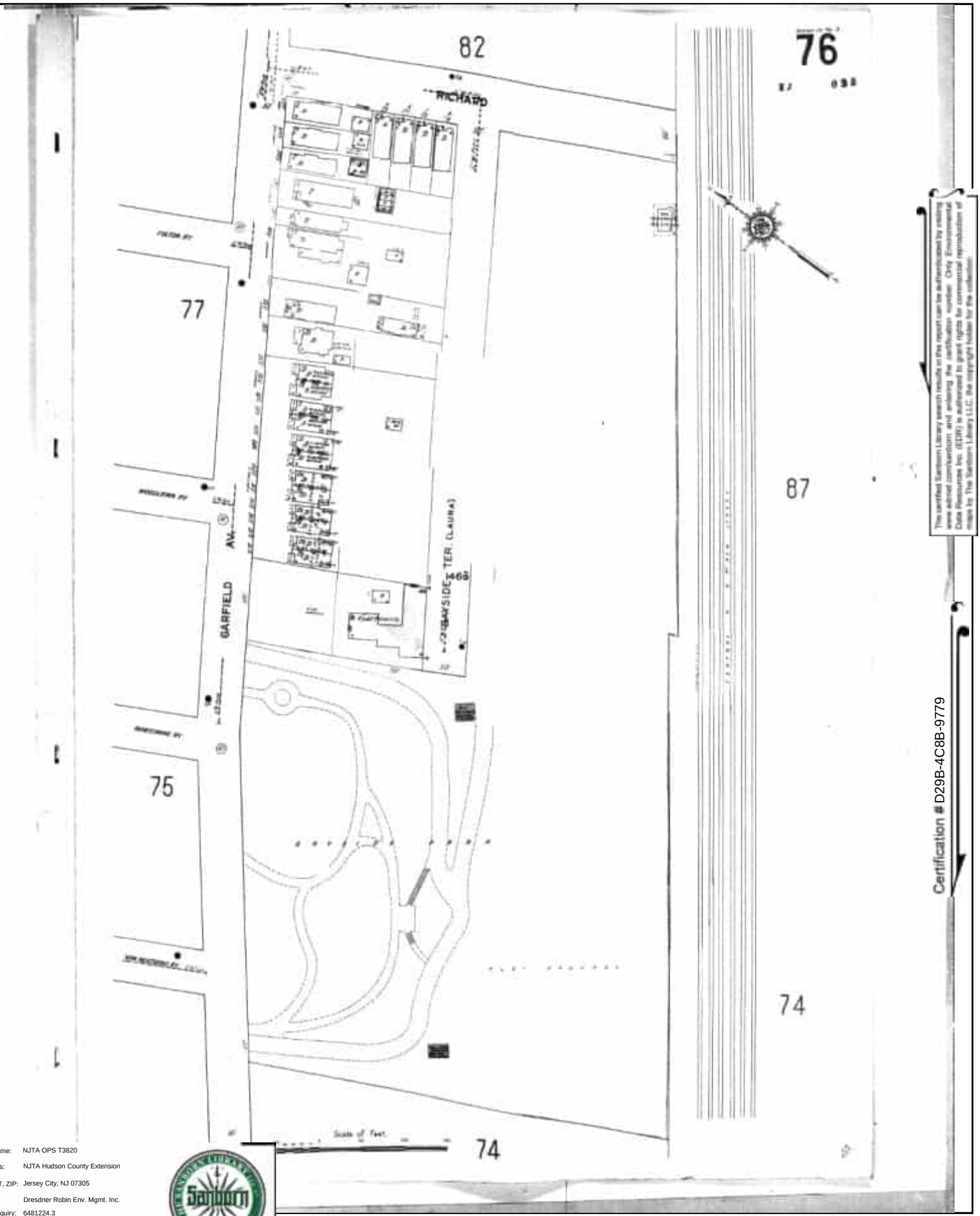

The certified Sanborn Library search results in the report can be authenticated by visiting www.edrnet.com/sanborn and entering the certification number. Only Environmental Data Resources Inc. (EDR) is authorized to grant rights for commercial reproduction of maps by The Sanborn Library LLC, the copyright holder for the collection.

Certification # D29B-4C8B-9779

Site Name: NJTA OPS T3820
Address: NJTA Hudson County Extension
City, ST, ZIP: Jersey City, NJ 07305
Client: Dresdner Robin Env. Mgmt. Inc.
EDR Inquiry: 6481224.3
Order Date: 05/10/2021
Certification #: D29B-4C8B-9779
Copyright 1950

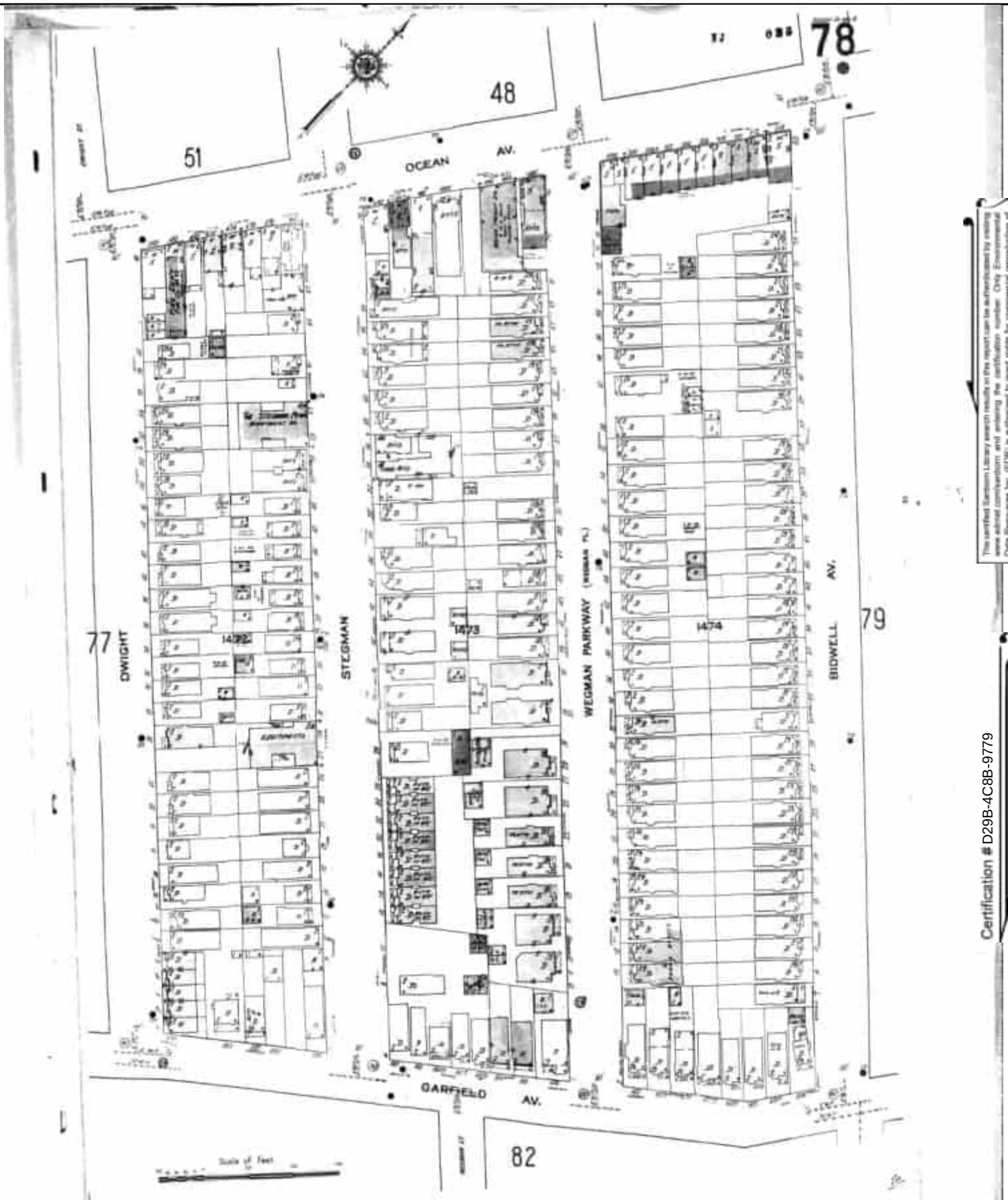

The certified Sanborn Library search results in the report can be authenticated by visiting www.edrnet.com/sanborn and entering the certification number. Only Environmental Data Resources Inc. (EDR) is authorized to grant rights for commercial reproduction of maps by The Sanborn Library LLC, the copyright holder for the collection.

Certification # D29B-4C8B-9779

Site Name: NJTA OPS T3820
Address: NJTA Hudson County Extension
City, ST, ZIP: Jersey City, NJ 07305
Client: Dresdner Robin Env. Mgmt. Inc.
EDR Inquiry: 6481224.3
Order Date: 05/10/2021
Certification #: D29B-4C8B-9779
Copyright: 1950



The certified Sanborn Library search results on the report can be authenticated by visiting www.sanbornlibrary.com and entering the certification number. Only Environmental Data Resources Inc. (EDR) is authorized to grant rights for commercial reproduction of maps by The Sanborn Library LLC, the copyright holder for the collection.

Certification # D29B-4C8B-9779

Site Name: NJTA OPS T3820
Address: NJTA Hudson County Extension
City, ST, ZIP: Jersey City, NJ 07305
Client: Dresdner Robin Env. Mgmt. Inc.
EDR Inquiry: 6481224.3
Order Date: 05/10/2021
Certification #: D29B-4C8B-9779
Copyright: 1950

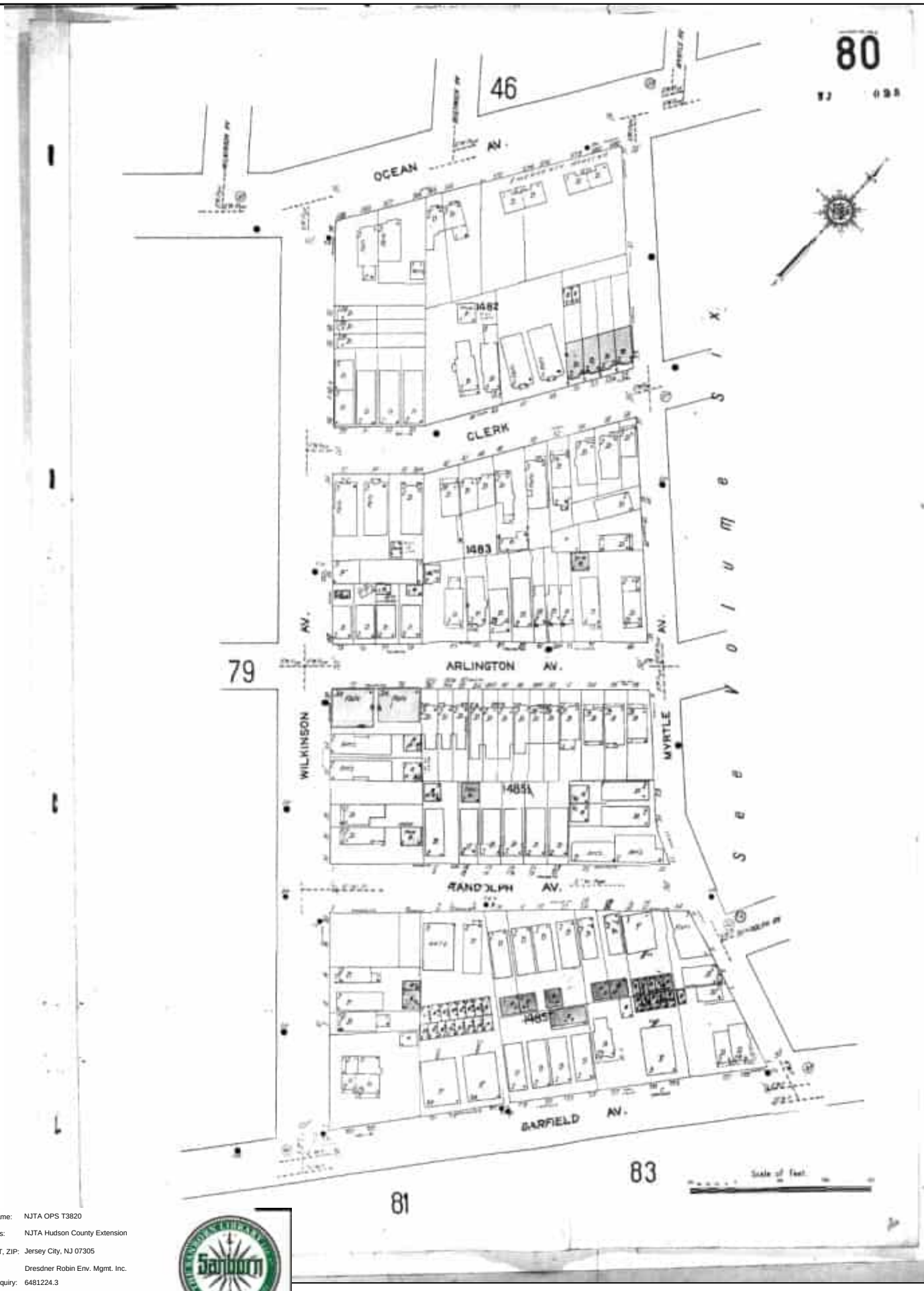

The certified Sanborn Library search results on this report can be authenticated by visiting www.edrnet.com/sanborn and entering the certification number. Only Environmental Data Resources Inc. (EDR) is authorized to grant rights for commercial reproduction of maps by The Sanborn Library LLC, the copyright holder for the collection.

Certification # D29B-4C8B-9779

Site Name: NJTA OPS T3820
Address: NJTA Hudson County Extension
City, ST, ZIP: Jersey City, NJ 07305
Client: Dresdner Robin Env. Mgmt. Inc.
EDR Inquiry: 6481224.3
Order Date: 05/10/2021
Certification #: D29B-4C8B-9779
Copyright: 1950

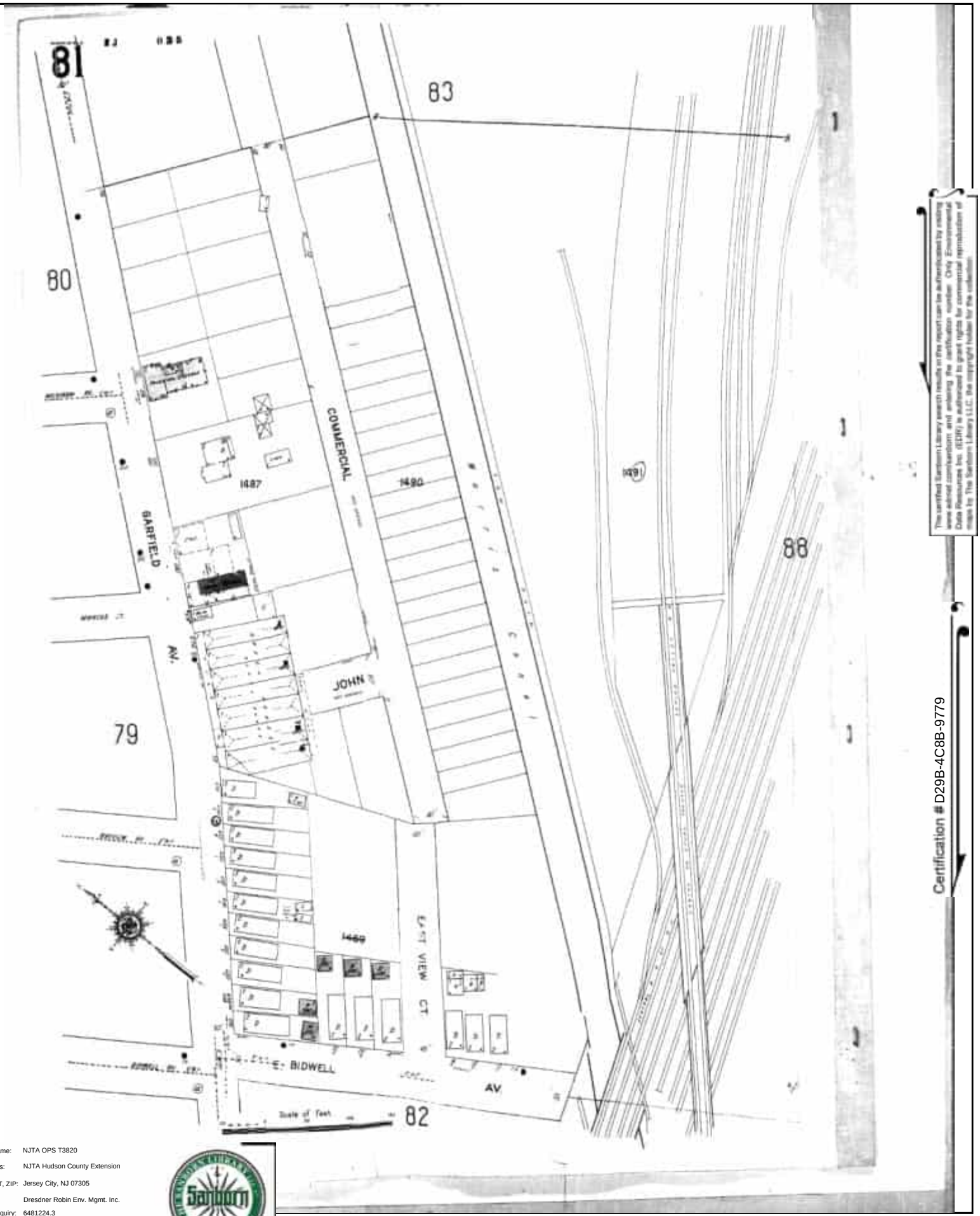

The certified Sanborn Library search results in the report can be authenticated by visiting www.sanbornlibrary.com and entering the certification number. Only Environmental Data Resources Inc. (EDR) is authorized to grant rights for commercial reproduction of maps by The Sanborn Library LLC, the copyright holder for the collection.

Certification # D29B-4C8B-9779

Site Name: NJTA OPS T3820
Address: NJTA Hudson County Extension
City, ST, ZIP: Jersey City, NJ 07305
Client: Dresdner Robin Env. Mgmt. Inc.
EDR Inquiry: 6481224.3
Order Date: 05/10/2021
Certification #: D29B-4C8B-9779
Copyright: 1950

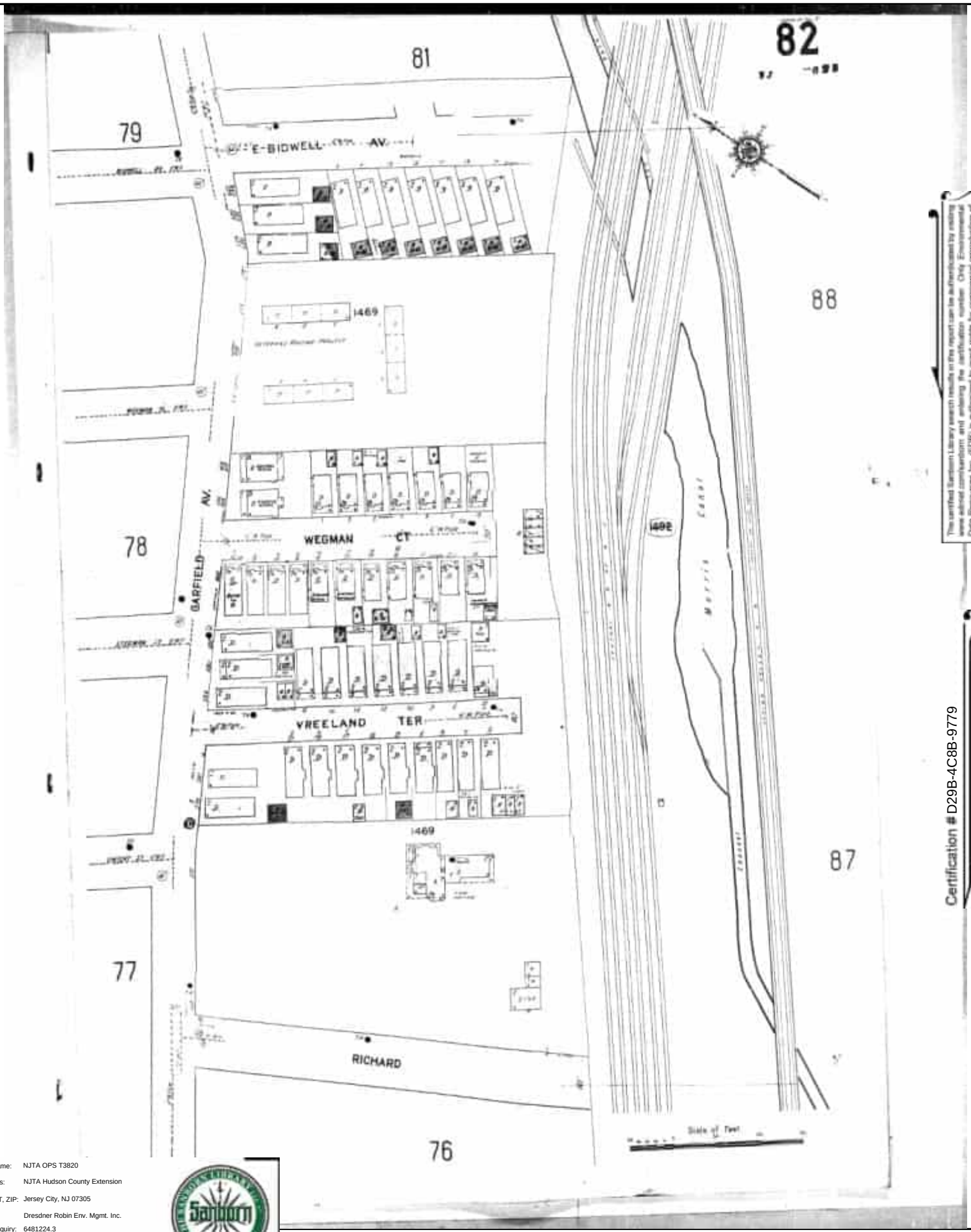

The certified Sanborn Library search results in the report can be authenticated by visiting www.edrnet.com/sanborn and entering the certification number. Only Environmental Data Resources Inc. (EDR) is authorized to grant rights for commercial reproduction of maps by The Sanborn Library LLC, the copyright holder for the collection.

Certification # D29B-4C8B-9779

Site Name: NJTA OPS T3820
Address: NJTA Hudson County Extension
City, ST, ZIP: Jersey City, NJ 07305
Client: Dresdner Robin Env. Mgmt. Inc.
EDR Inquiry: 6481224.3
Order Date: 05/10/2021
Certification #: D29B-4C8B-9779
Copyright: 1950

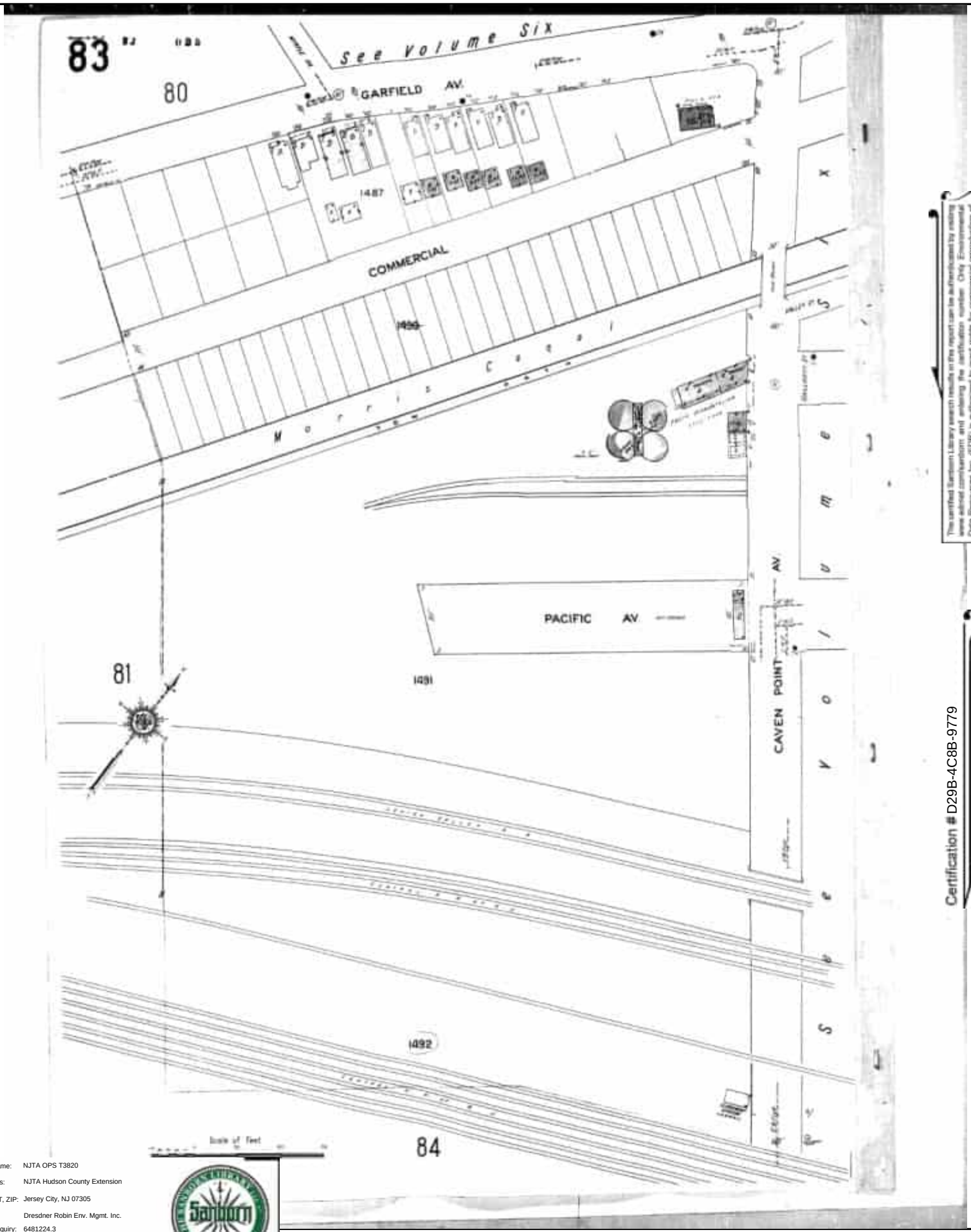

The certified Sanborn Library search results in the report can be authenticated by visiting www.edrnet.com/sanborn and entering the certification number. Only Environmental Data Resources Inc. (EDR) is authorized to grant rights for commercial reproduction of maps by The Sanborn Library LLC, the copyright holder for the collection.

Certification # D29B-4C8B-9779

Site Name: NJTA OPS T3820
Address: NJTA Hudson County Extension
City, ST, ZIP: Jersey City, NJ 07305
Client: Dresdner Robin Env. Mgmt. Inc.
EDR Inquiry: 6481224.3
Order Date: 05/10/2021
Certification #: D29B-4C8B-9779
Copyright: 1950

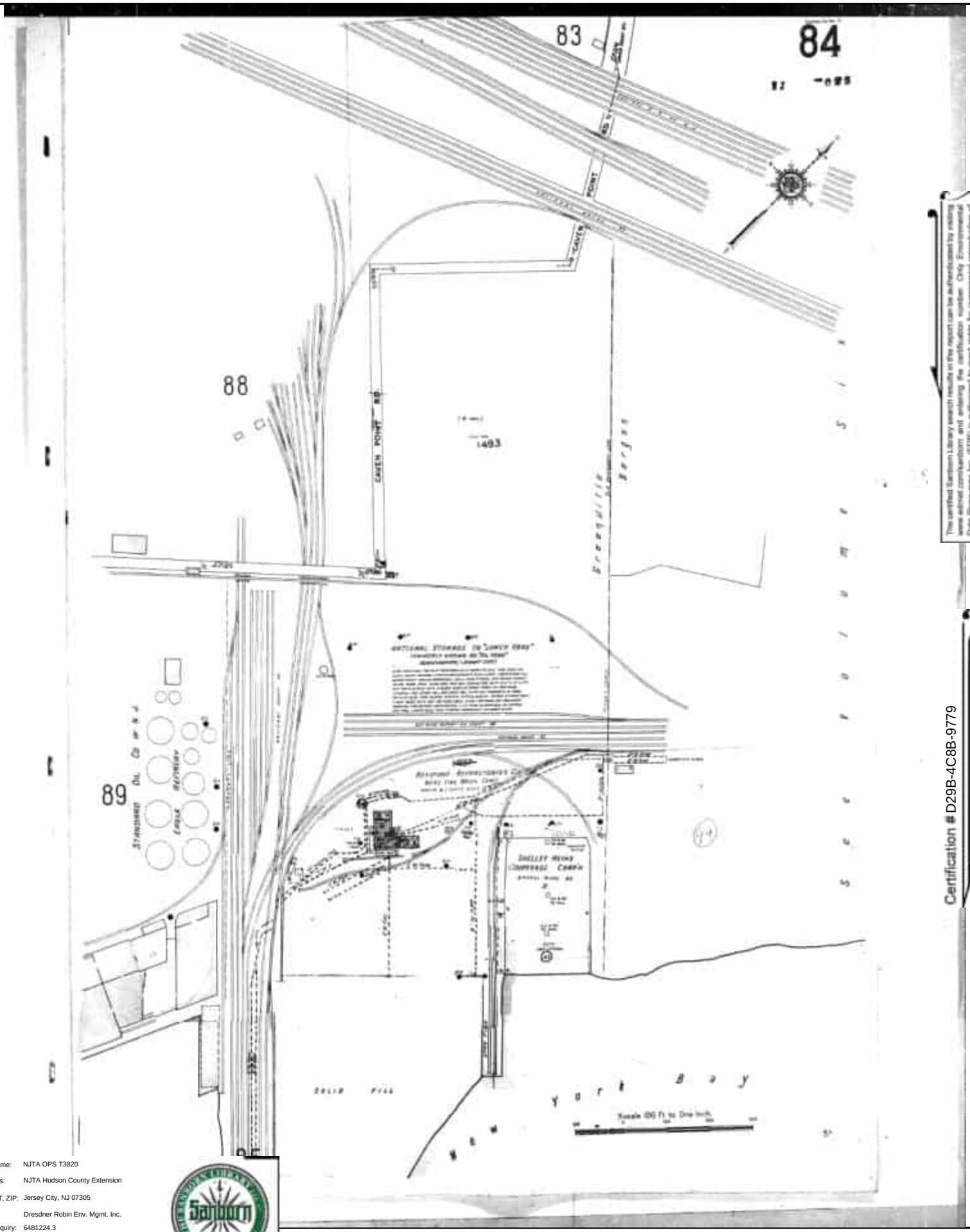

The certified Sanborn Library search results in the report can be authenticated by visiting www.edrnet.com/sanborn and entering the certification number. Only Environmental Data Resources Inc. (EDR) is authorized to grant rights for commercial reproduction of maps by The Sanborn Library LLC, the copyright holder for the collection.

Certification # D29B-4C8B-9779

Site Name: NJTA OPS T3820
Address: NJTA Hudson County Extension
City, ST, ZIP: Jersey City, NJ 07305
Client: Dresdner Robin Env. Mgmt. Inc.
EDR Inquiry: 6481224.3
Order Date: 05/10/2021
Certification #: D29B-4C8B-9779
Copyright: 1950

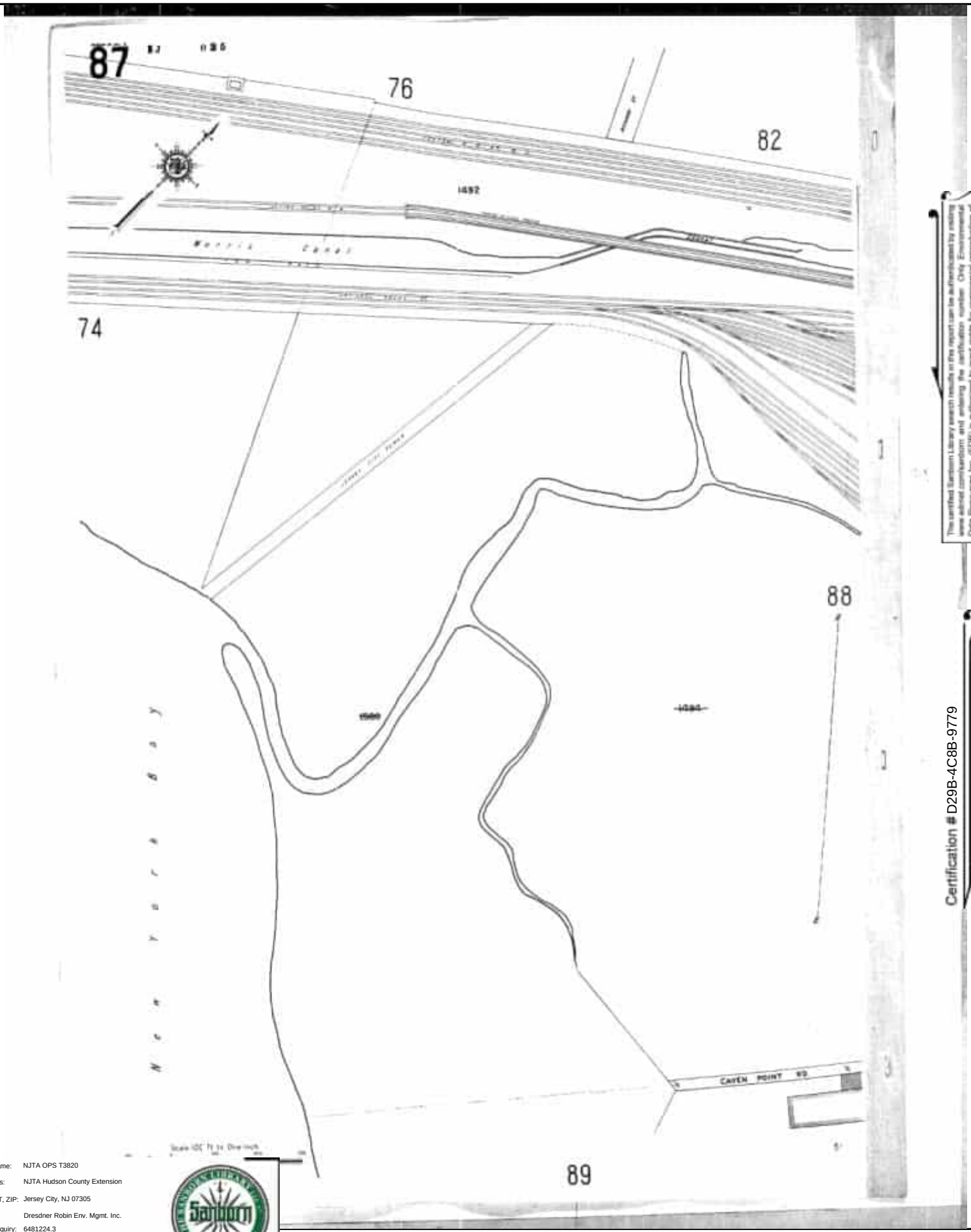

The certified Sanborn Library search results in the report can be authenticated by visiting www.edrnet.com/sanborn and entering the certification number. Only Environmental Data Resources Inc. (EDR) is authorized to grant rights for commercial reproduction of maps by The Sanborn Library LLC, the copyright holder for the collection.

Certification # D29B-4C8B-9779

Site Name: NJTA OPS T3820
Address: NJTA Hudson County Extension
City, ST, ZIP: Jersey City, NJ 07305
Client: Dresdner Robin Env. Mgmt. Inc.
EDR Inquiry: 6481224.3
Order Date: 05/10/2021
Certification #: D29B-4C8B-9779
Copyright: 1950

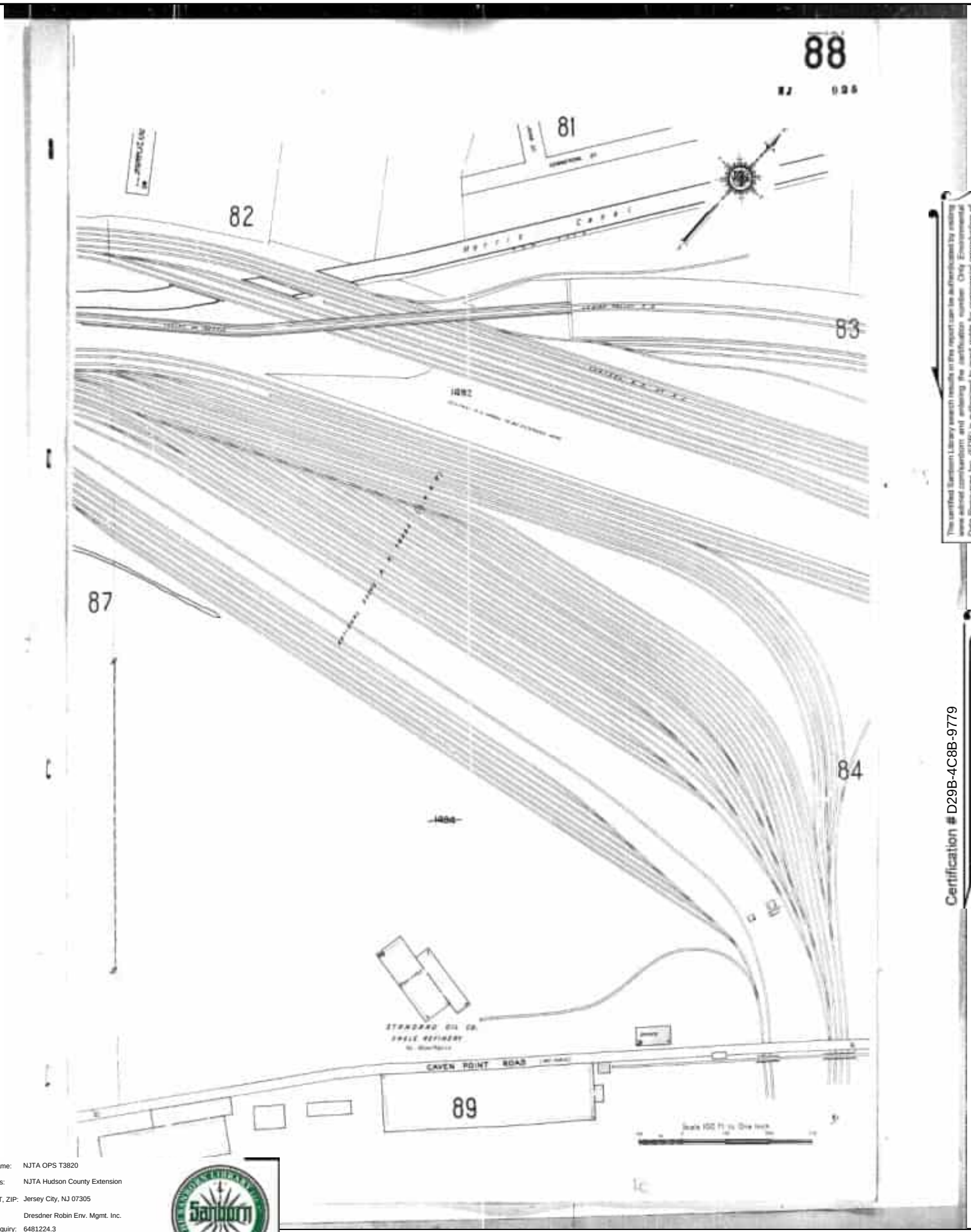

The certified Sanborn Library search results in the report can be authenticated by visiting www.edrnet.com/sanborn and entering the certification number. Only Environmental Data Resources Inc. (EDR) is authorized to grant rights for commercial reproduction of maps by The Sanborn Library LLC, the copyright holder for the collection.

Certification # D29B-4C8B-9779

Site Name: NJTA OPS T3820
Address: NJTA Hudson County Extension
City, ST, ZIP: Jersey City, NJ 07305
Client: Dresdner Robin Env. Mgmt. Inc.
EDR Inquiry: 6481224.3
Order Date: 05/10/2021
Certification #: D29B-4C8B-9779
Copyright: 1950

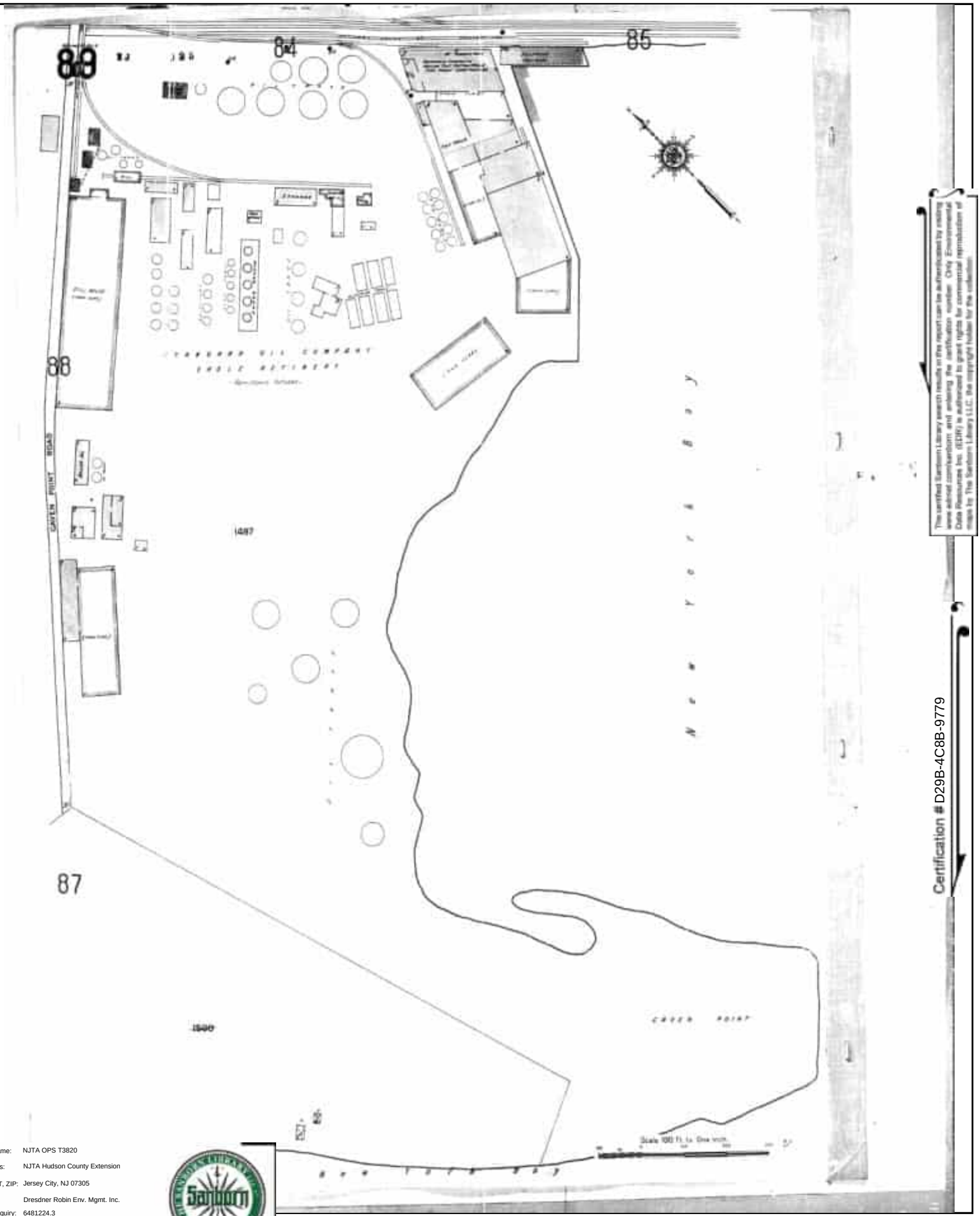

The certified Sanborn Library search results in the report can be authenticated by visiting www.edrnet.com/sanborn and entering the certification number. Only Environmental Data Resources Inc. (EDR) is authorized to grant rights for commercial reproduction of maps by The Sanborn Library LLC, the copyright holder for the collection.

Certification # D29B-4C8B-9779

Site Name: NJTA OPS T3820
Address: NJTA Hudson County Extension
City, ST, ZIP: Jersey City, NJ 07305
Client: Dresdner Robin Env. Mgmt. Inc.
EDR Inquiry: 6481224.3
Order Date: 05/10/2021
Certification #: D29B-4C8B-9779
Copyright: 1950

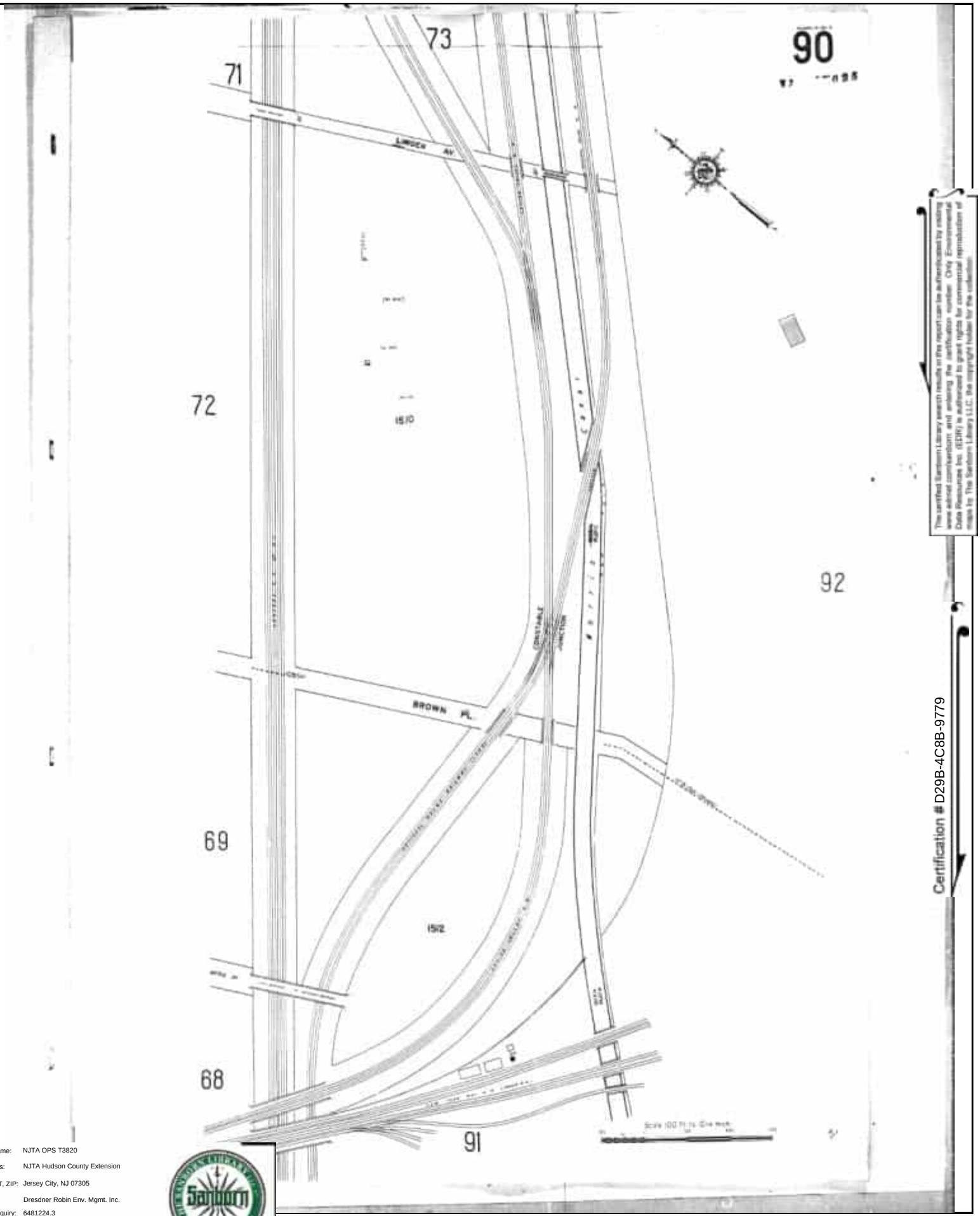

The certified Sanborn Library search results on this report can be authenticated by visiting www.edrnet.com/sanborn and entering the certification number. Only Environmental Data Resources Inc. (EDR) is authorized to grant rights for commercial reproduction of maps by The Sanborn Library LLC, the copyright holder for the collection.

Certification # D29B-4C8B-9779

Site Name: NJTA OPS T3820
Address: NJTA Hudson County Extension
City, ST, ZIP: Jersey City, NJ 07305
Client: Dresdner Robin Env. Mgmt. Inc.
EDR Inquiry: 6481224.3
Order Date: 05/10/2021
Certification #: D29B-4C8B-9779
Copyright: 1950

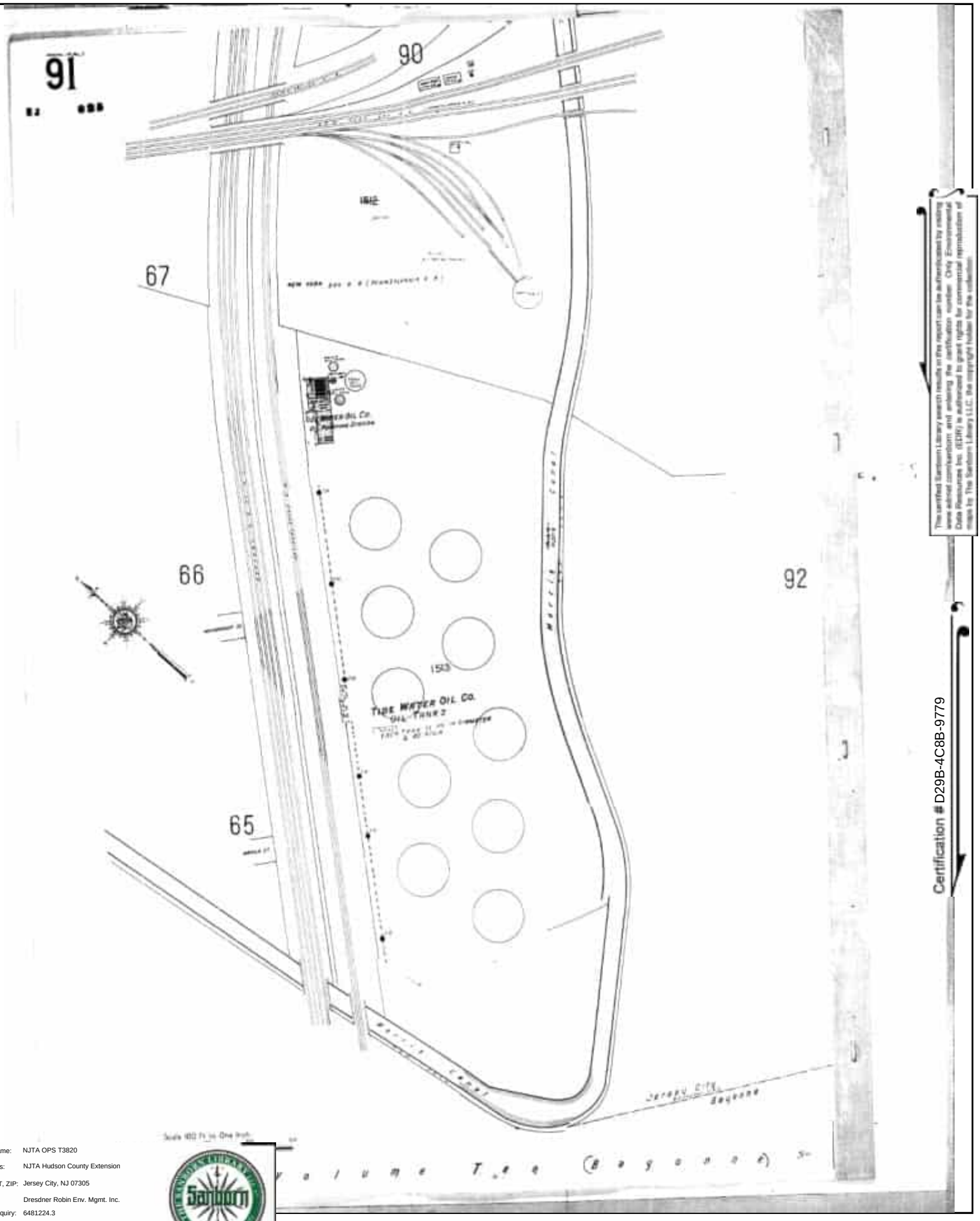

The certified Sanborn Library search results in the report can be authenticated by visiting www.edrnet.com/sanborn and entering the certification number. Only Environmental Data Resources Inc. (EDR) is authorized to grant rights for commercial reproduction of maps by The Sanborn Library LLC, the copyright holder for the collection.

Certification # D29B-4C8B-9779

Site Name: NJTA OPS T3820
Address: NJTA Hudson County Extension
City, ST, ZIP: Jersey City, NJ 07305
Client: Dresdner Robin Env. Mgmt. Inc.
EDR Inquiry: 6481224.3
Order Date: 05/10/2021
Certification #: D29B-4C8B-9779
Copyright: 1950

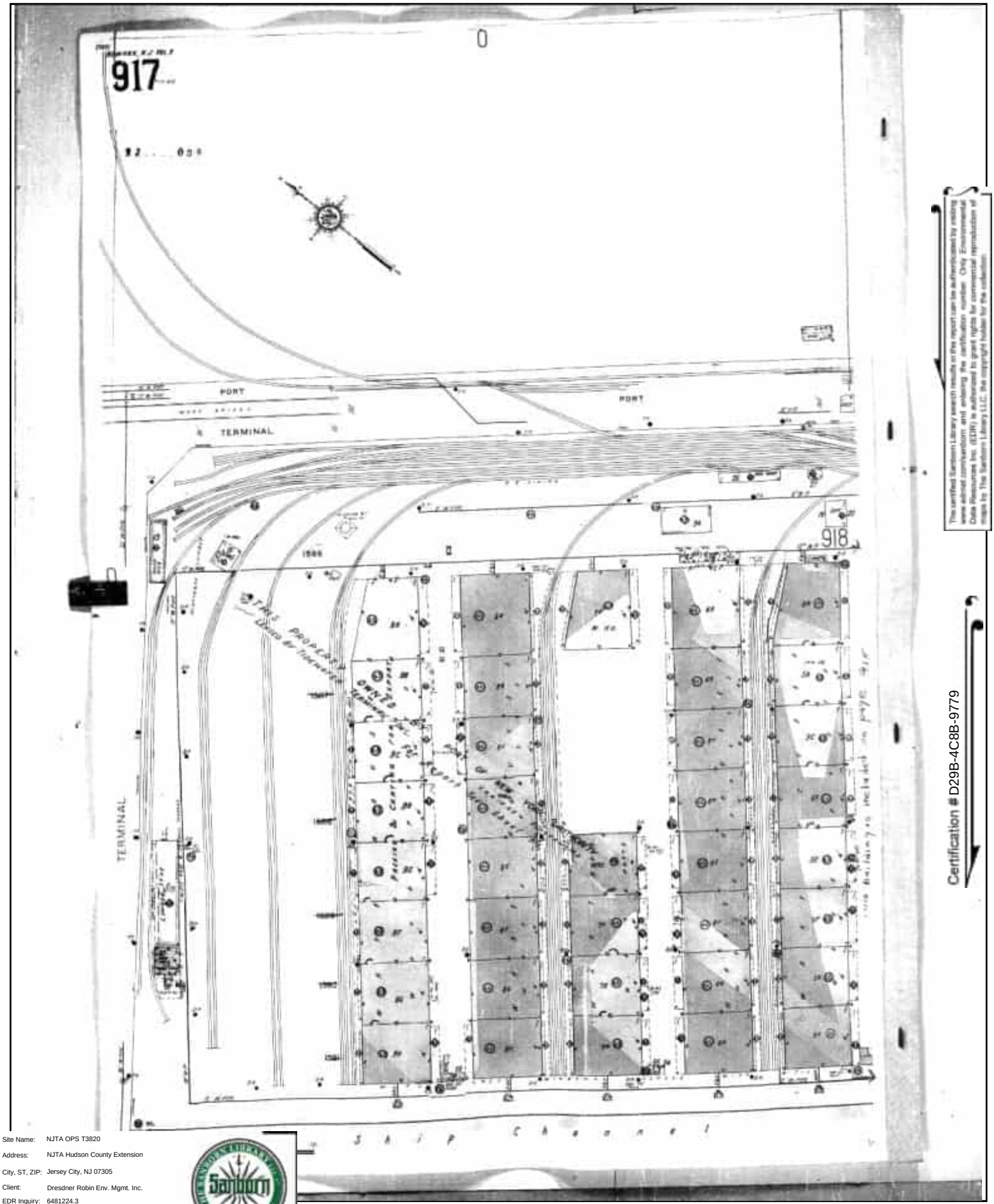

The certified Sanborn Library search results on this report can be authenticated by visiting www.edrnet.com/sanborn and entering the certification number. Only Environmental Data Resources Inc. (EDR) is authorized to grant rights for commercial reproduction of maps by The Sanborn Library LLC, the copyright holder for the collection.

Certification # D29B-4C8B-9779

Site Name: NJTA OPS T3820
Address: NJTA Hudson County Extension
City, ST, ZIP: Jersey City, NJ 07305
Client: Dresdner Robin Env. Mgmt. Inc.
EDR Inquiry: 6481224.3
Order Date: 05/10/2021
Certification #: D29B-4C8B-9779
Copyright: 1950



The certified Sanborn Library search results in the report can be authenticated by visiting www.edrnet.com/sanborn and entering the certification number. Only Environmental Data Resources Inc. (EDR) is authorized to grant rights for commercial reproduction of maps by The Sanborn Library LLC, the copyright holder for the collection.

Certification # D29B-4C8B-9779

Site Name: NJTA OPS T3820
Address: NJTA Hudson County Extension
City, ST, ZIP: Jersey City, NJ 07305
Client: Dresdner Robin Env. Mgmt. Inc.
EDR Inquiry: 6481224.3
Order Date: 05/10/2021
Certification #: D29B-4C8B-9779
Copyright: 1950

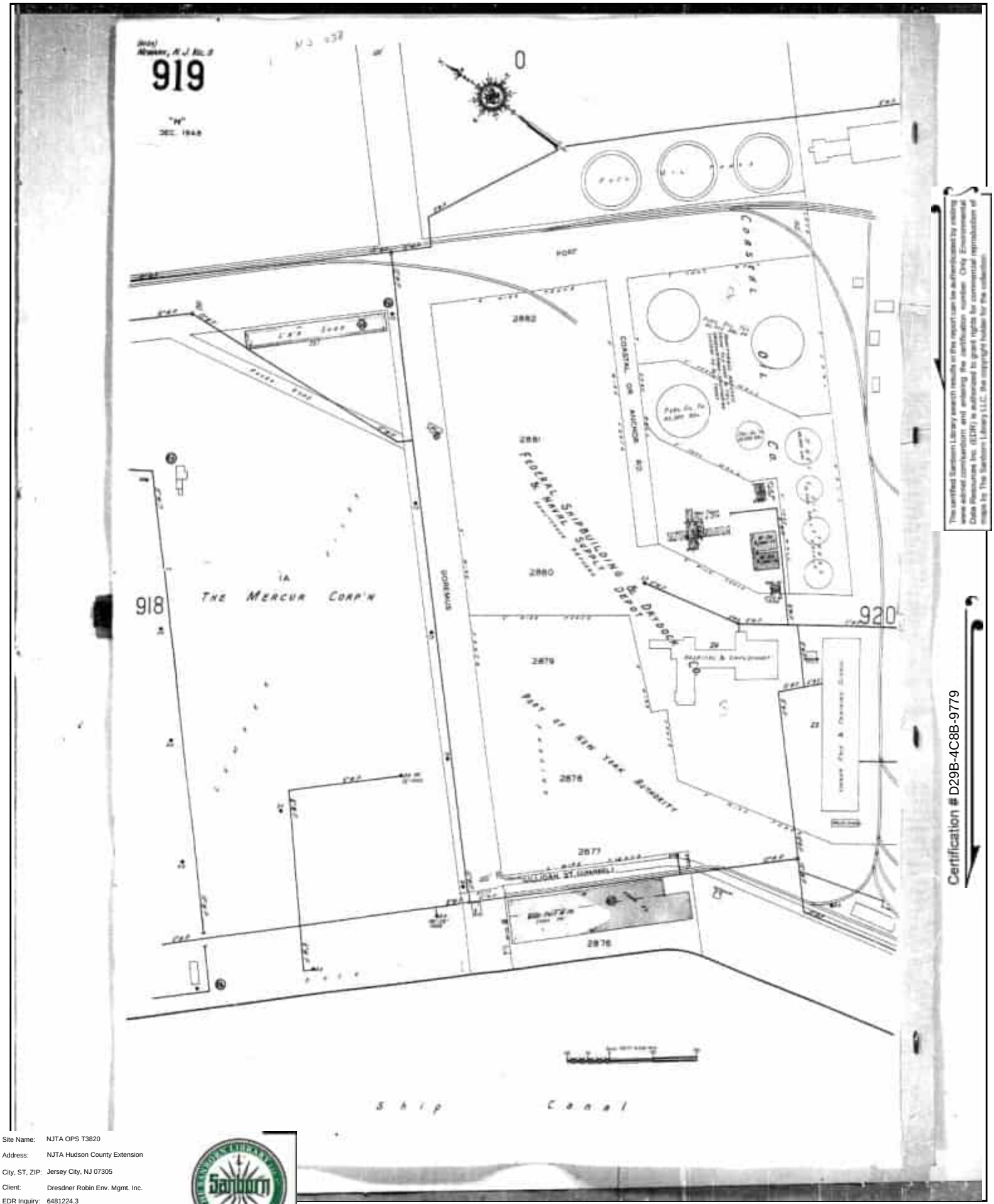

The certified Sanborn Library search results in the report can be authenticated by visiting www.edrnet.com/sanborn and entering the certification number. Only Environmental Data Resources Inc. (EDR) is authorized to grant rights for commercial reproduction of maps by The Sanborn Library LLC, the copyright holder for the collection.

Certification # D29B-4C8B-9779

Site Name: NJTA OPS T3820
Address: NJTA Hudson County Extension
City, ST, ZIP: Jersey City, NJ 07305
Client: Dresdner Robin Env. Mgmt. Inc.
EDR Inquiry: 6481224.3
Order Date: 05/10/2021
Certification #: D29B-4C8B-9779
Copyright: 1950

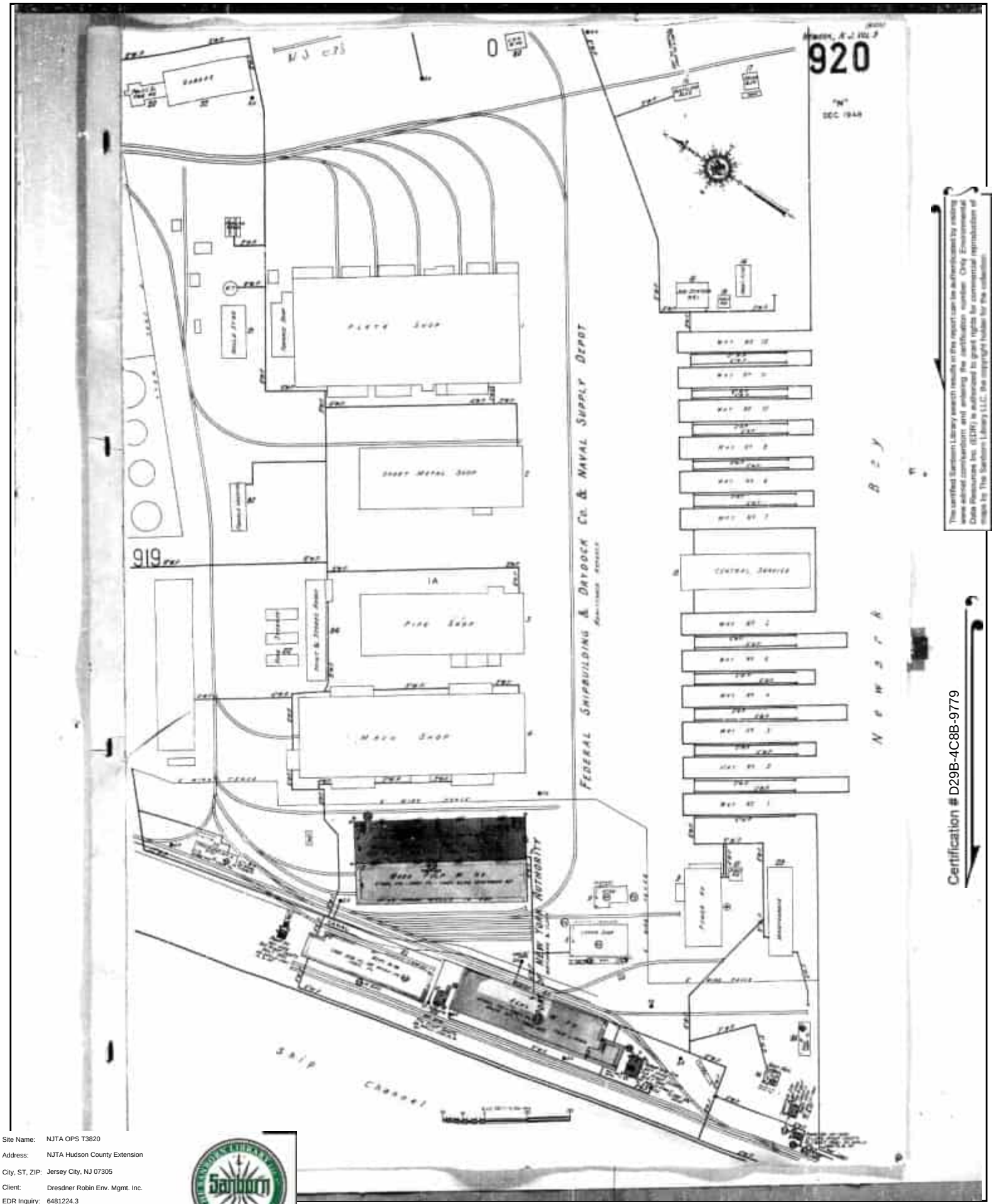

The certified Sanborn Library search results in the report can be authenticated by visiting www.edrnet.com/sanborn and entering the certification number. Only Environmental Data Resources Inc. (EDR) is authorized to grant rights for commercial reproduction of maps by The Sanborn Library LLC, the copyright holder for the collection.

Certification # D29B-4C8B-9779

Site Name: NJTA OPS T3820
Address: NJTA Hudson County Extension
City, ST, ZIP: Jersey City, NJ 07305
Client: Dresdner Robin Env. Mgmt. Inc.
EDR Inquiry: 6481224.3
Order Date: 05/10/2021
Certification #: D29B-4C8B-9779
Copyright 1950

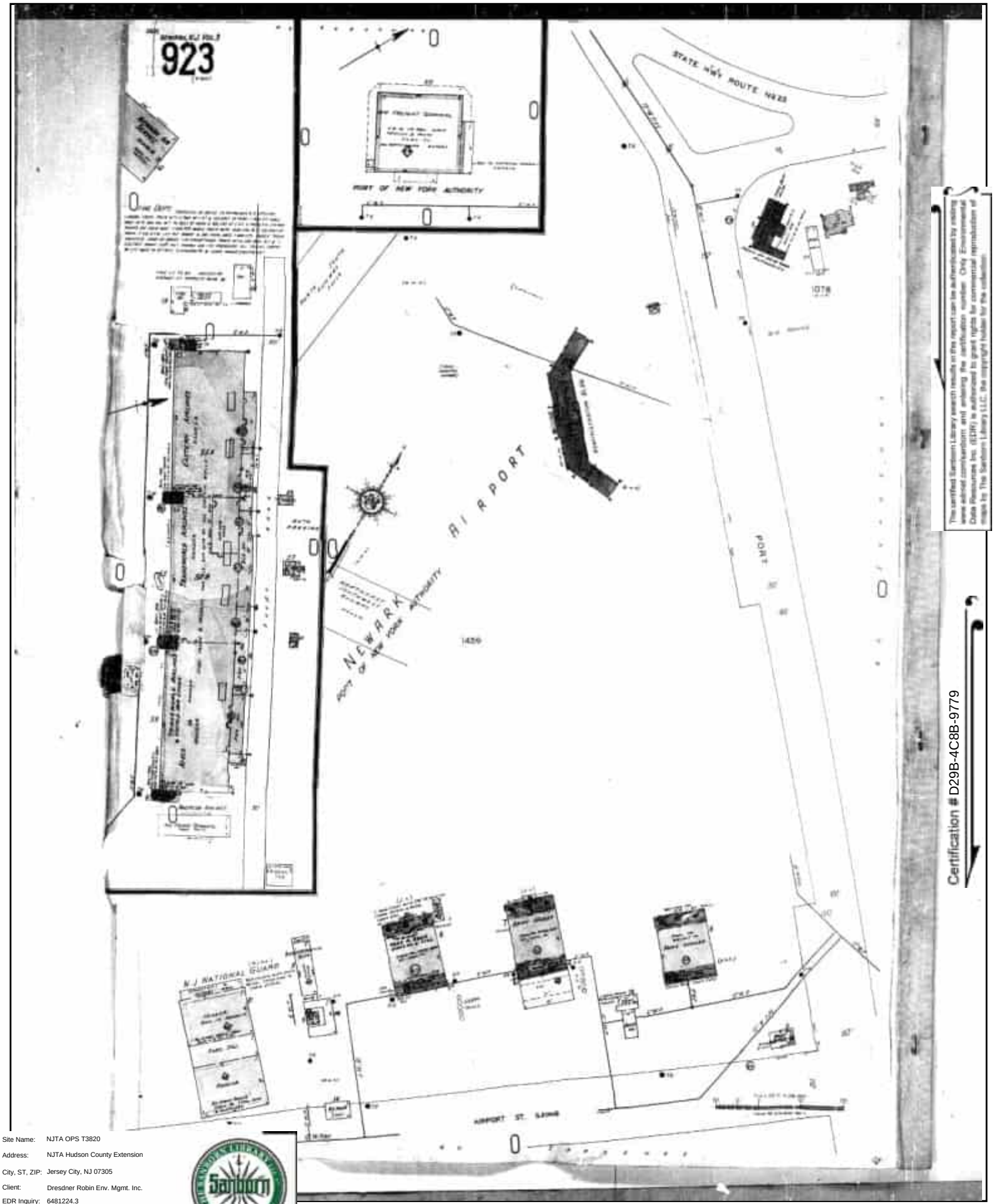

The certified Sanborn Library search results in the report can be authenticated by visiting www.edrnet.com/sanborn and entering the certification number. Only Environmental Data Resources Inc. (EDR) is authorized to grant rights for commercial reproduction of maps by The Sanborn Library LLC, the copyright holder for the collection.

Certification # D29B-4C8B-9779

Site Name: NJTA OPS T3820
Address: NJTA Hudson County Extension
City, ST, ZIP: Jersey City, NJ 07305
Client: Dresdner Robin Env. Mgmt. Inc.
EDR Inquiry: 6481224.3
Order Date: 05/10/2021
Certification #: D29B-4C8B-9779
Copyright: 1950

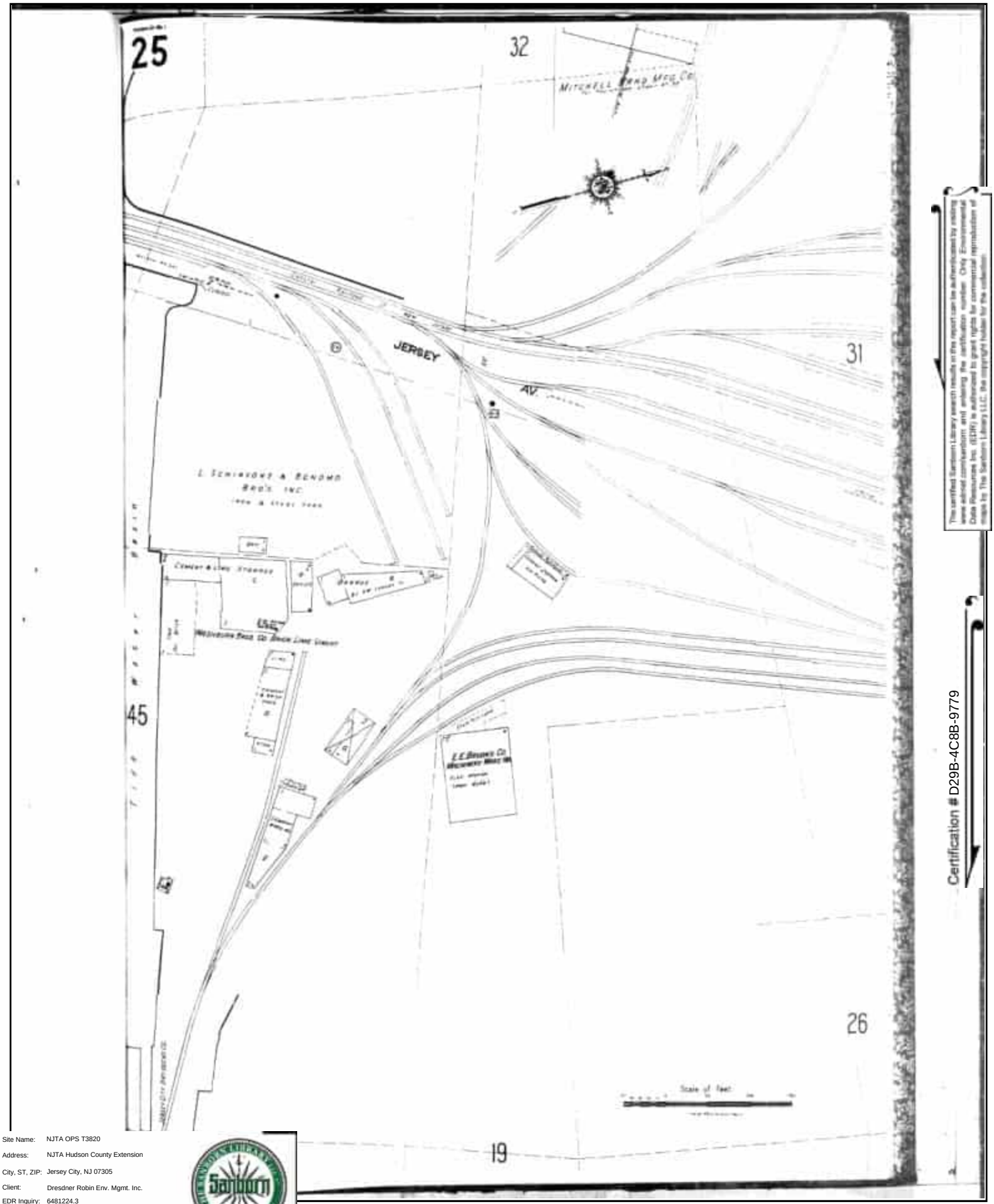

The certified Sanborn Library search results in the report can be authenticated by visiting www.edrnet.com/sanborn and entering the certification number. Only Environmental Data Resources Inc. (EDR) is authorized to grant rights for commercial reproduction of maps by The Sanborn Library LLC, the copyright holder for the collection.

Certification # D29B-4C8B-9779

Site Name: NJTA OPS T3820
Address: NJTA Hudson County Extension
City, ST, ZIP: Jersey City, NJ 07305
Client: Dresdner Robin Env. Mgmt. Inc.
EDR Inquiry: 6481224.3
Order Date: 05/10/2021
Certification #: D29B-4C8B-9779
Copyright: 1938

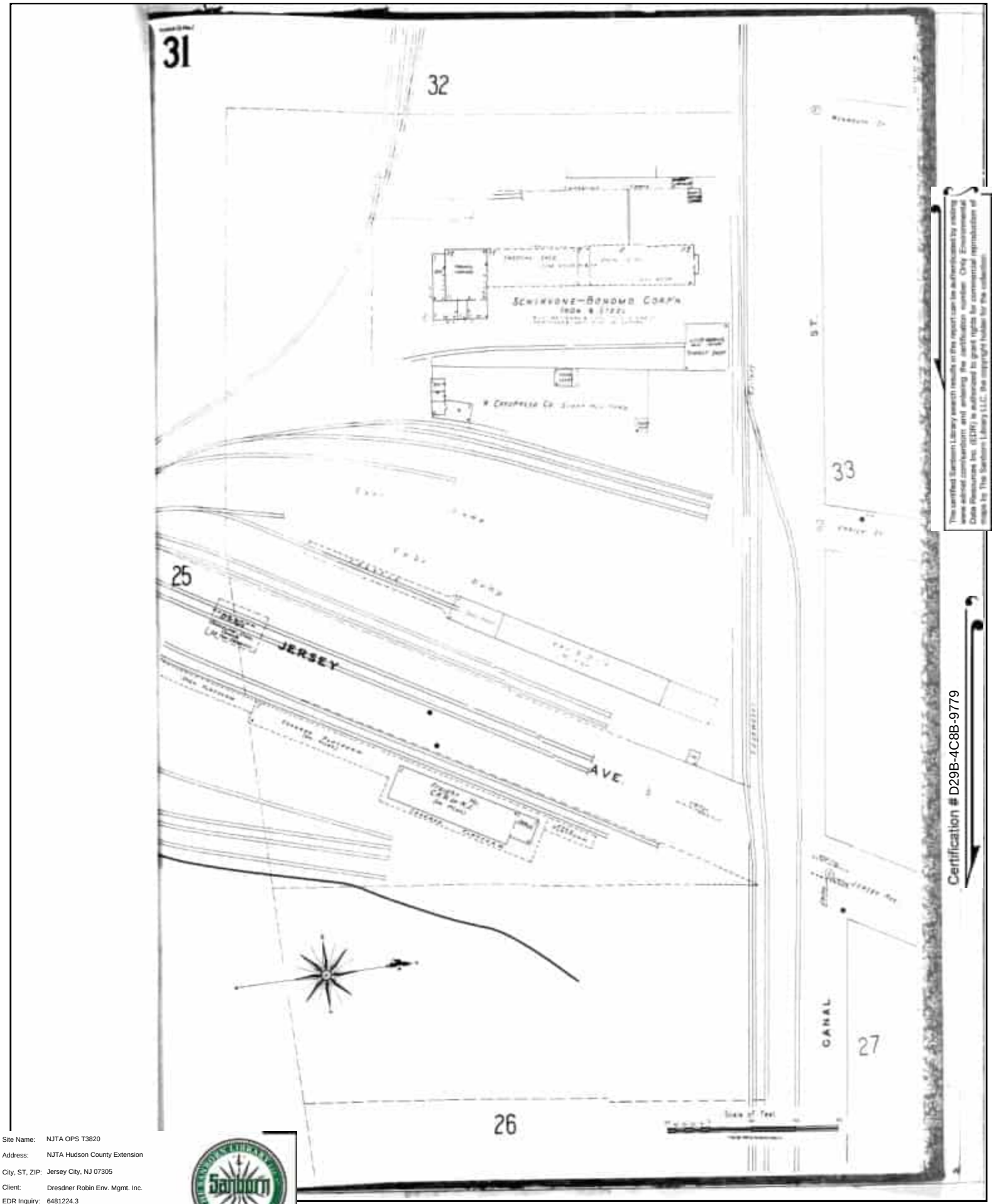

Site Name: NJTA OPS T3820
Address: NJTA Hudson County Extension
City, ST, ZIP: Jersey City, NJ 07305
Client: Dresdner Robin Env. Mgmt. Inc.
EDR Inquiry: 6481224.3
Order Date: 05/10/2021
Certification #: D29B-4C8B-9779
Copyright 1938

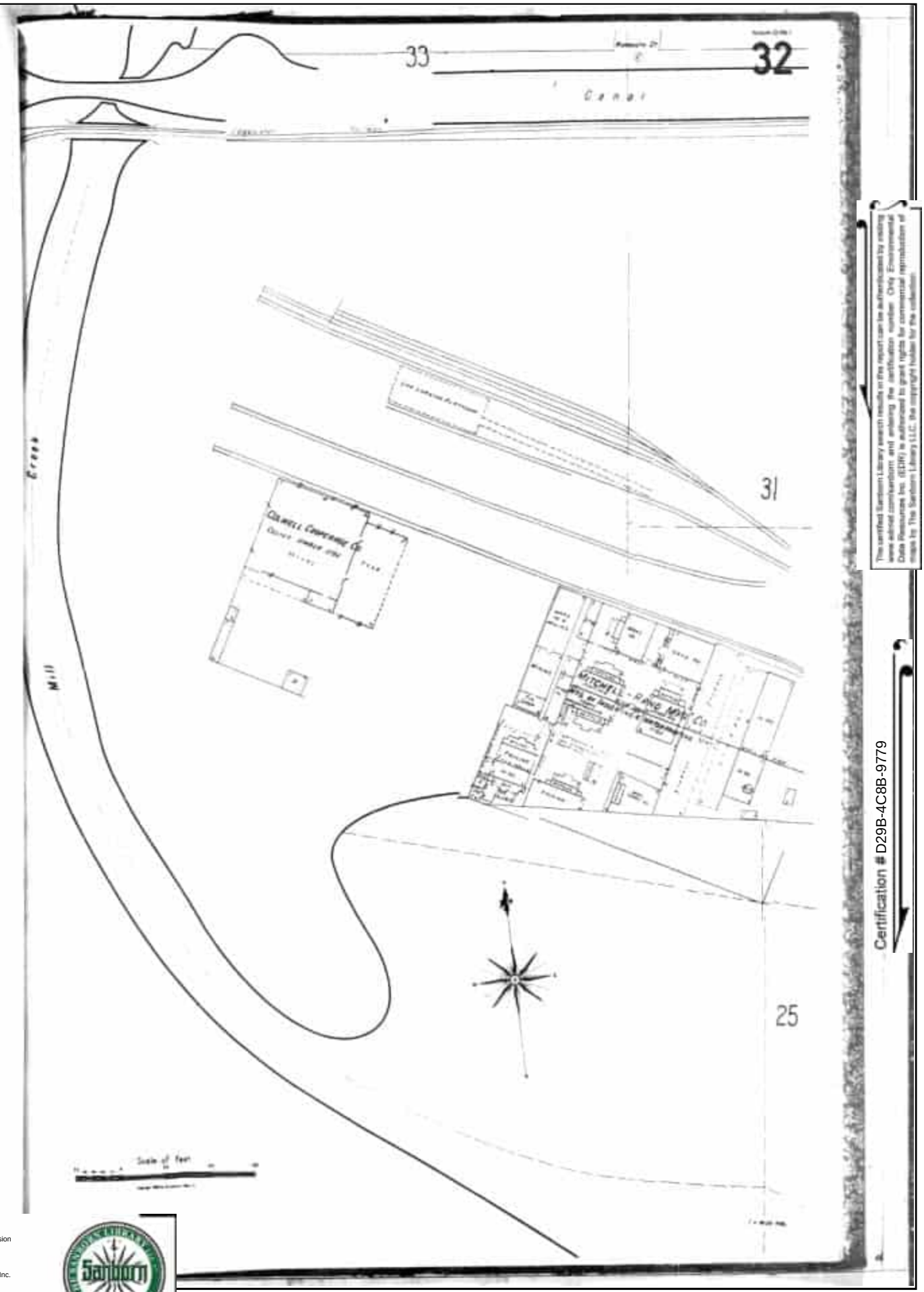

The certified Sanborn Library search results in the report can be authenticated by visiting www.edrnet.com/sanborn and entering the certification number. Only Environmental Data Resources Inc. (EDR) is authorized to grant rights for commercial reproduction of maps by The Sanborn Library LLC, the copyright holder for the collection.

Certification # D29B-4C8B-9779

Site Name: NJTA OPS T3820
Address: NJTA Hudson County Extension
City, ST, ZIP: Jersey City, NJ 07305
Client: Dresdner Robin Env. Mgmt. Inc.
EDR Inquiry: 6481224.3
Order Date: 05/10/2021
Certification #: D29B-4C8B-9779
Copyright: 1938

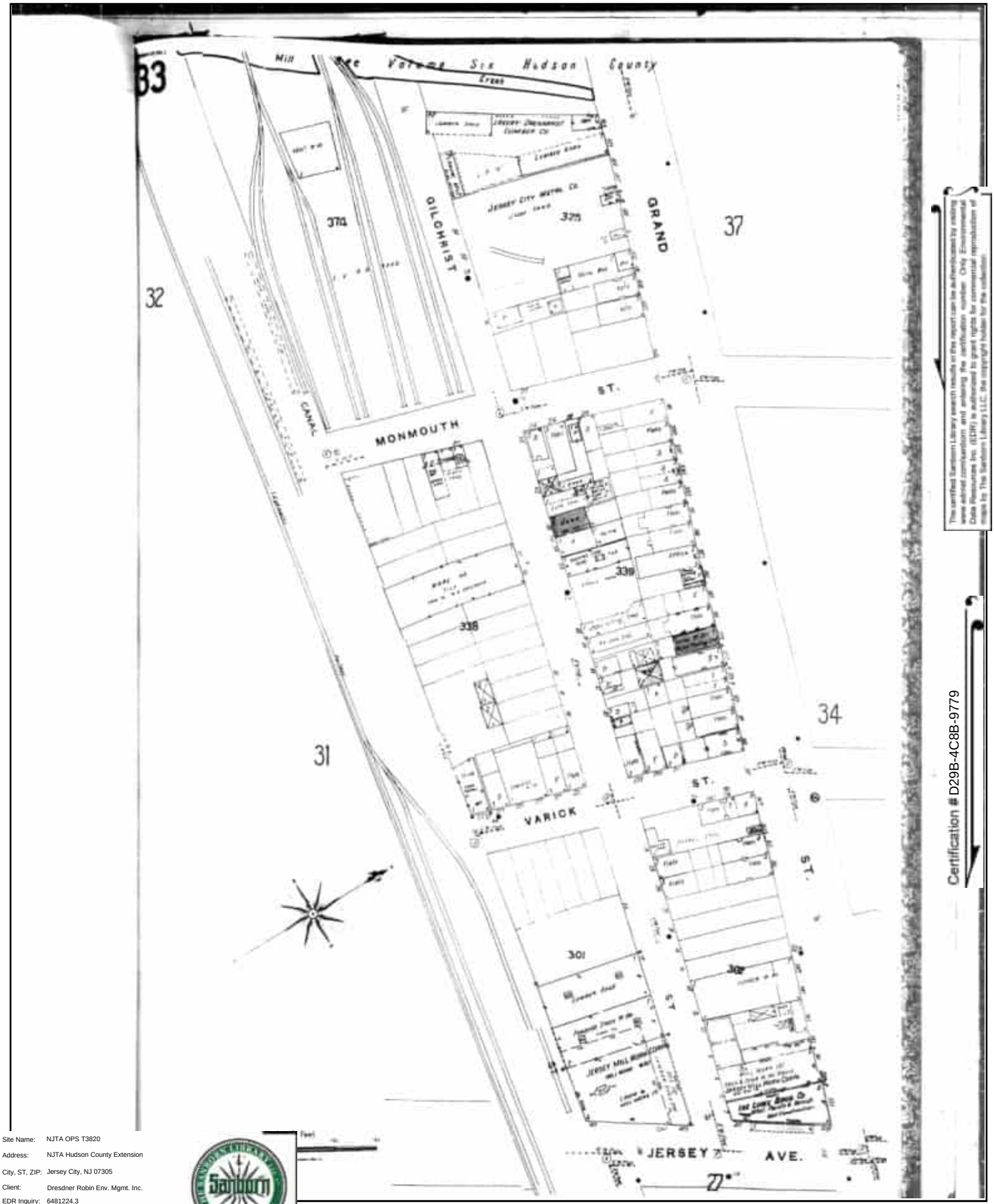

The certified Sanborn Library search results in the report can be authenticated by visiting www.edrnet.com/sanborn and entering the certification number. Only Environmental Data Resources Inc. (EDR) is authorized to grant rights for commercial reproduction of maps by The Sanborn Library LLC, the copyright holder for the collection.

Certification # D29B-4C8B-9779

Site Name: NJTA OPS T3820
Address: NJTA Hudson County Extension
City, ST, ZIP: Jersey City, NJ 07305
Client: Dresdner Robin Env. Mgmt. Inc.
EDR Inquiry: 6481224.3
Order Date: 05/10/2021
Certification #: D29B-4C8B-9779
Copyright: 1938

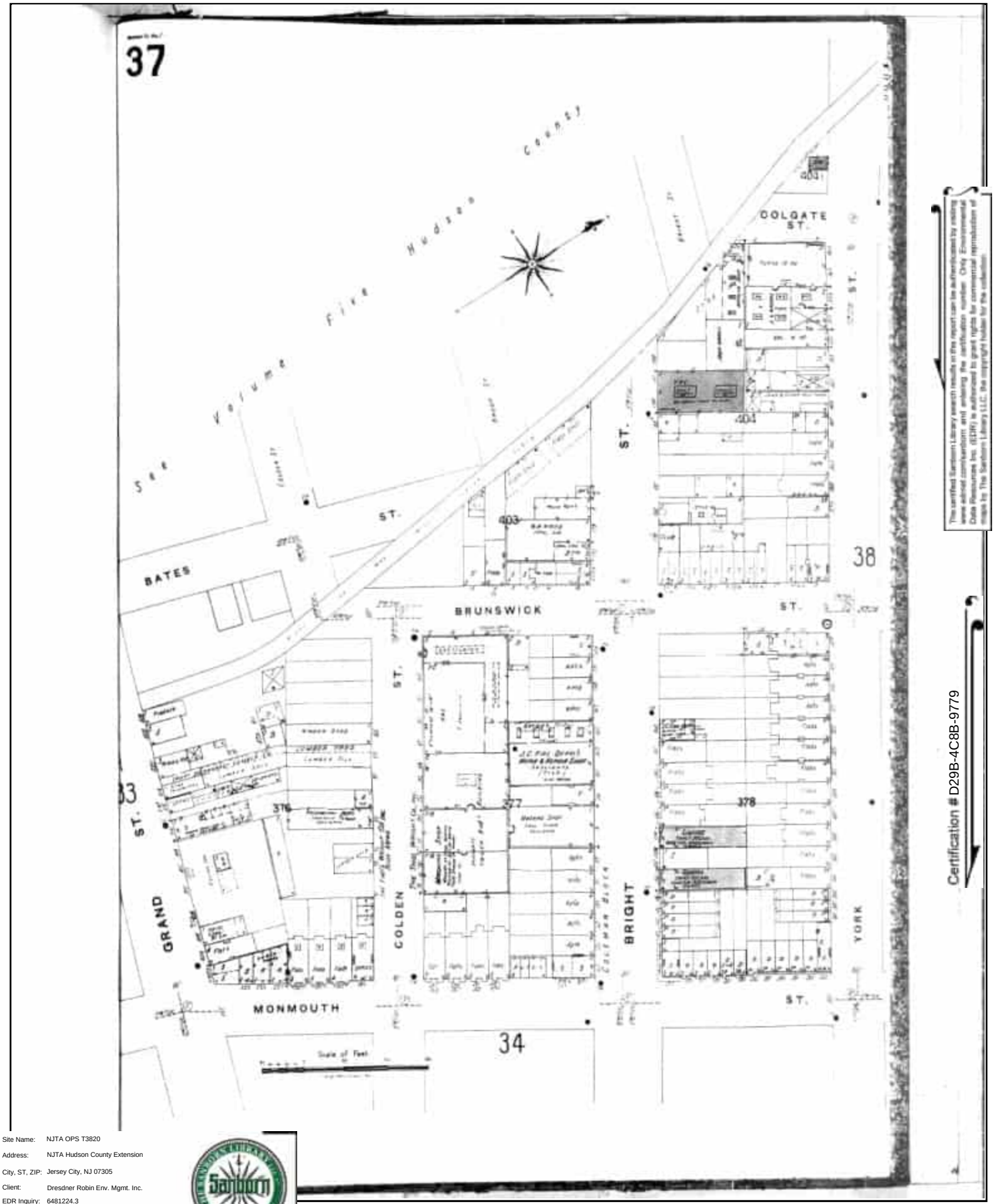

The certified Sanborn Library search results on this report can be authenticated by visiting www.edrnet.com/sanborn and entering the certification number. Only Environmental Data Resources Inc. (EDR) is authorized to grant rights for commercial reproduction of maps by The Sanborn Library LLC, the copyright holder for the collection.

Certification # D29B-4C8B-9779

Site Name: NJTA OPS T3820
Address: NJTA Hudson County Extension
City, ST, ZIP: Jersey City, NJ 07305
Client: Dresdner Robin Env. Mgmt. Inc.
EDR Inquiry: 6481224.3
Order Date: 05/10/2021
Certification #: D29B-4C8B-9779
Copyright: 1938



The certified Sanborn Library search results on this report can be authenticated by visiting www.sanbornlibrary.com and entering the certification number. Only Environmental Data Resources Inc. (EDR) is authorized to grant rights for commercial reproduction of maps by The Sanborn Library LLC, the copyright holder for the collection.

Certification # D29B-4C8B-9779

Site Name: NJTA OPS T3820
Address: NJTA Hudson County Extension
City, ST, ZIP: Jersey City, NJ 07305
Client: Dresdner Robin Env. Mgmt. Inc.
EDR Inquiry: 6481224.3
Order Date: 05/10/2021
Certification #: D29B-4C8B-9779
Copyright: 1938

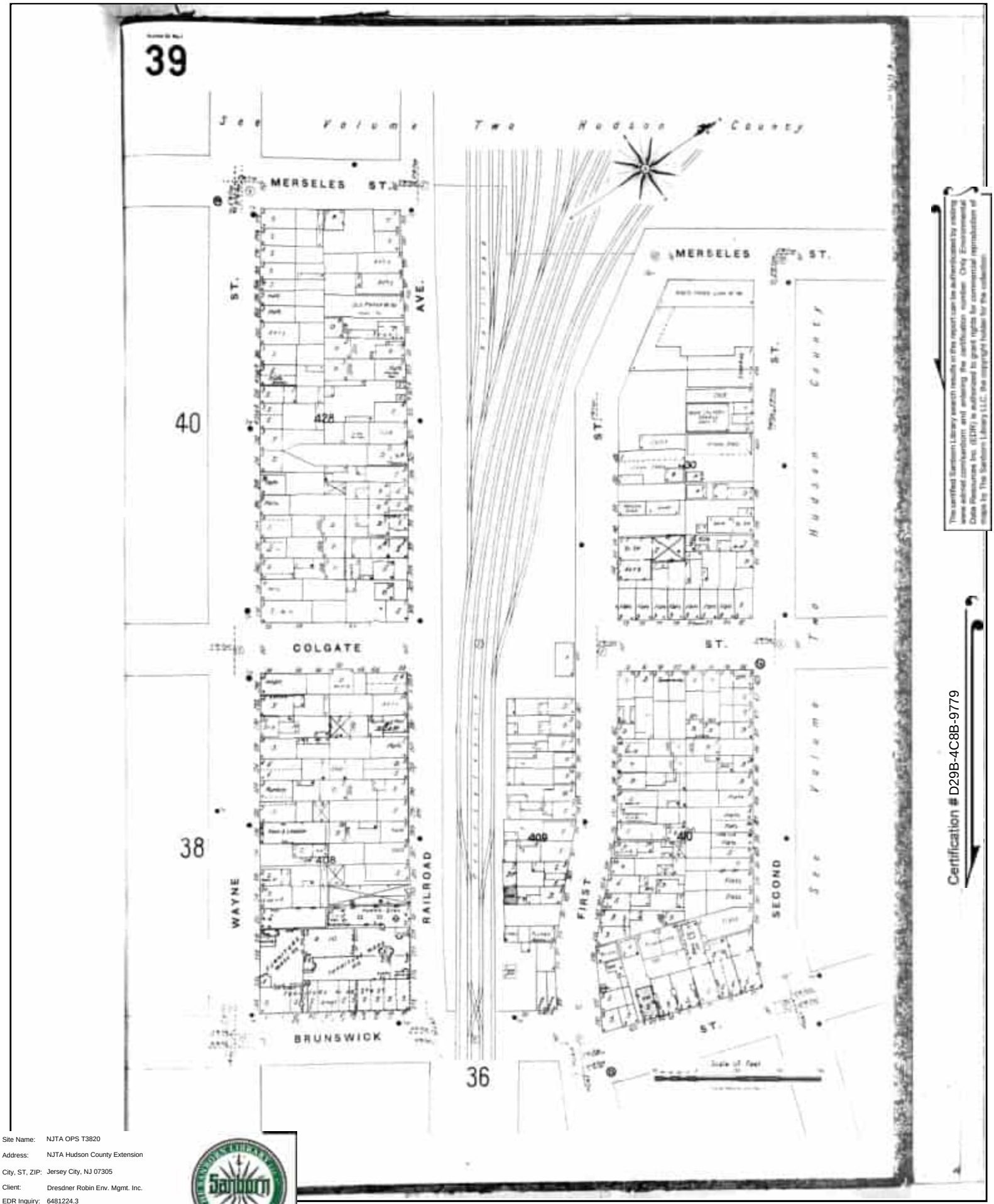

The certified Sanborn Library search results on the report can be authenticated by visiting www.edrnet.com/sanborn and entering the certification number. Only Environmental Data Resources Inc. (EDR) is authorized to grant rights for commercial reproduction of maps by The Sanborn Library LLC, the copyright holder for the collection.

Certification # D29B-4C8B-9779

Site Name: NJTA OPS T3820
Address: NJTA Hudson County Extension
City, ST, ZIP: Jersey City, NJ 07305
Client: Dresdner Robin Env. Mgmt. Inc.
EDR Inquiry: 6481224.3
Order Date: 05/10/2021
Certification #: D29B-4C8B-9779
Copyright: 1938

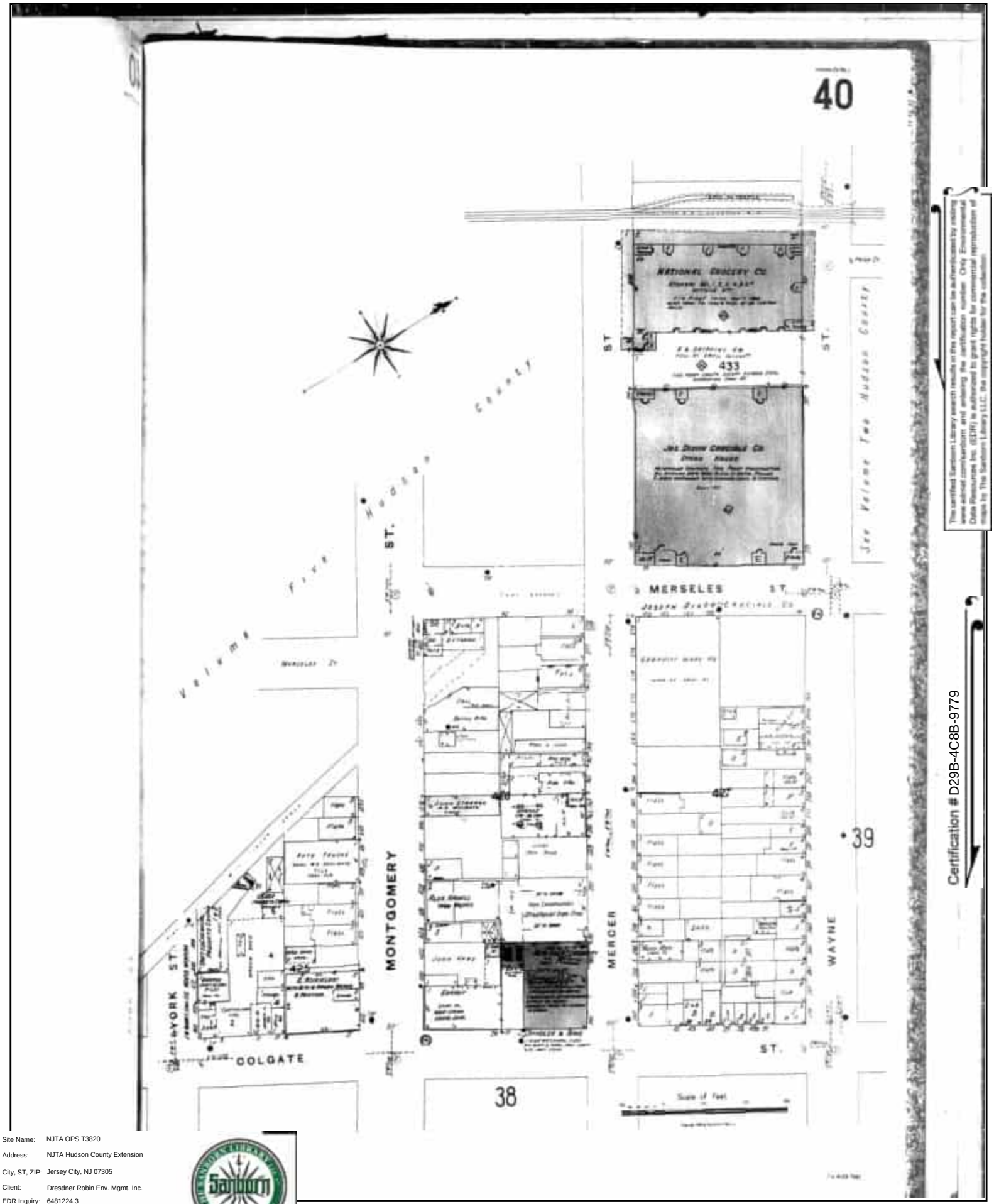

The certified Sanborn Library search results on the report can be authenticated by visiting www.edrnet.com/sanborn and entering the certification number. Only Environmental Data Resources Inc. (EDR) is authorized to grant rights for commercial reproduction of maps by The Sanborn Library LLC, the copyright holder for the collection.

Certification # D29B-4C8B-9779

Site Name:	NJTA OPS T3820
Address:	NJTA Hudson County Extension
City, ST, ZIP:	Jersey City, NJ 07305
Client:	Dresdner Robin Env. Mgmt. Inc.
EDR Inquiry:	6481224.3
Order Date:	05/10/2021
Certification #	D29B-4C8B-9779
Copyright	1938

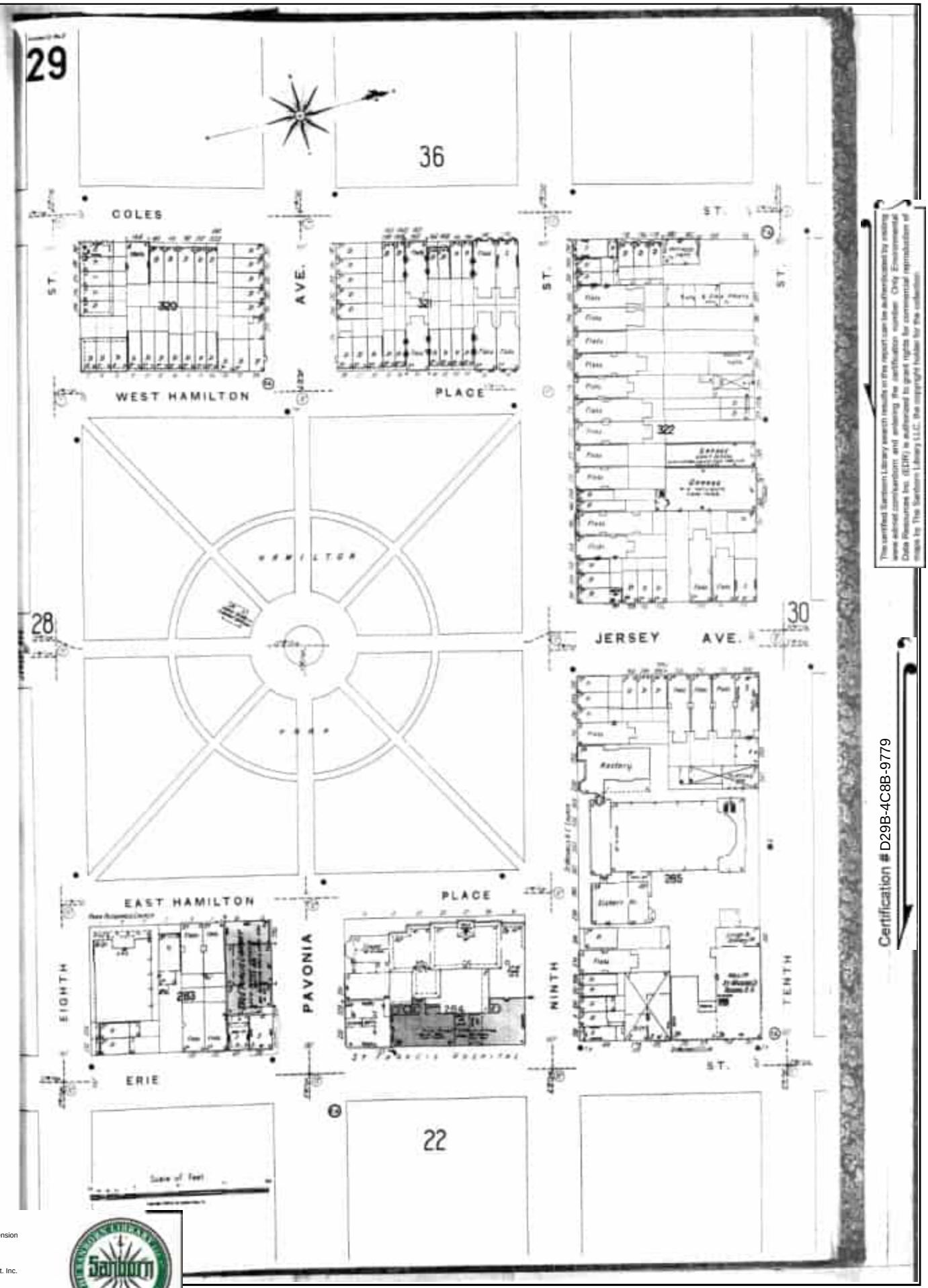

The certified Sanborn Library search results on this report can be authenticated by visiting www.edrnet.com/sanborn and entering the certification number. Only Environmental Data Resources Inc. (EDR) is authorized to grant rights for commercial reproduction of maps by The Sanborn Library LLC, the copyright holder for the collection.

Certification # D29B-4C8B-9779

Site Name: NJTA OPS T3820
Address: NJTA Hudson County Extension
City, ST, ZIP: Jersey City, NJ 07305
Client: Dresdner Robin Env. Mgmt. Inc.
EDR Inquiry: 6481224.3
Order Date: 05/10/2021
Certification #: D29B-4C8B-9779
Copyright: 1937

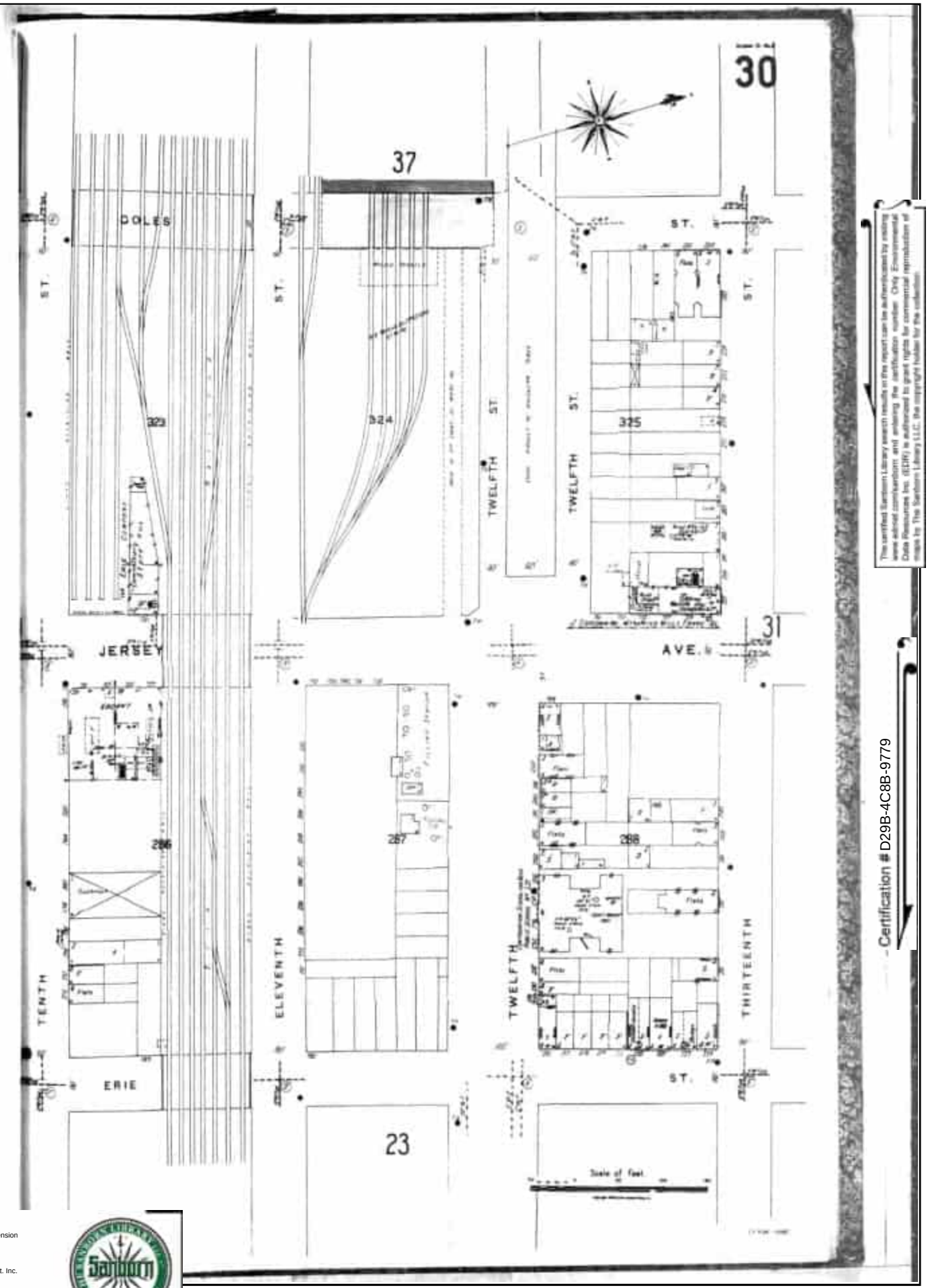

The certified Sanborn Library search results on this report can be authenticated by visiting www.edrnet.com/sanborn and entering the certification number. Only Environmental Data Resources Inc. (EDR) is authorized to grant rights for commercial reproduction of maps by The Sanborn Library LLC, the copyright holder for the collection.

- Certification # D29B-4C8B-9779

Site Name: NJTA OPS T3820
Address: NJTA Hudson County Extension
City, ST, ZIP: Jersey City, NJ 07305
Client: Dresdner Robin Env. Mgmt. Inc.
EDR Inquiry: 6481224.3
Order Date: 05/10/2021
Certification #: D29B-4C8B-9779
Copyright: 1937



The certified Sanborn Library search results in this report can be authenticated by visiting www.edrnet.com/sanborn and entering the certification number. Only Environmental Data Resources Inc. (EDR) is authorized to grant rights for commercial reproduction of maps by The Sanborn Library LLC, the copyright holder for the collection.

Certification # D29B-4C8B-9779

Site Name: NJTA OPS T3820
Address: NJTA Hudson County Extension
City, ST, ZIP: Jersey City, NJ 07305
Client: Dresdner Robin Env. Mgmt. Inc.
EDR Inquiry: 6481224.3
Order Date: 05/10/2021
Certification #: D29B-4C8B-9779
Copyright: 1937

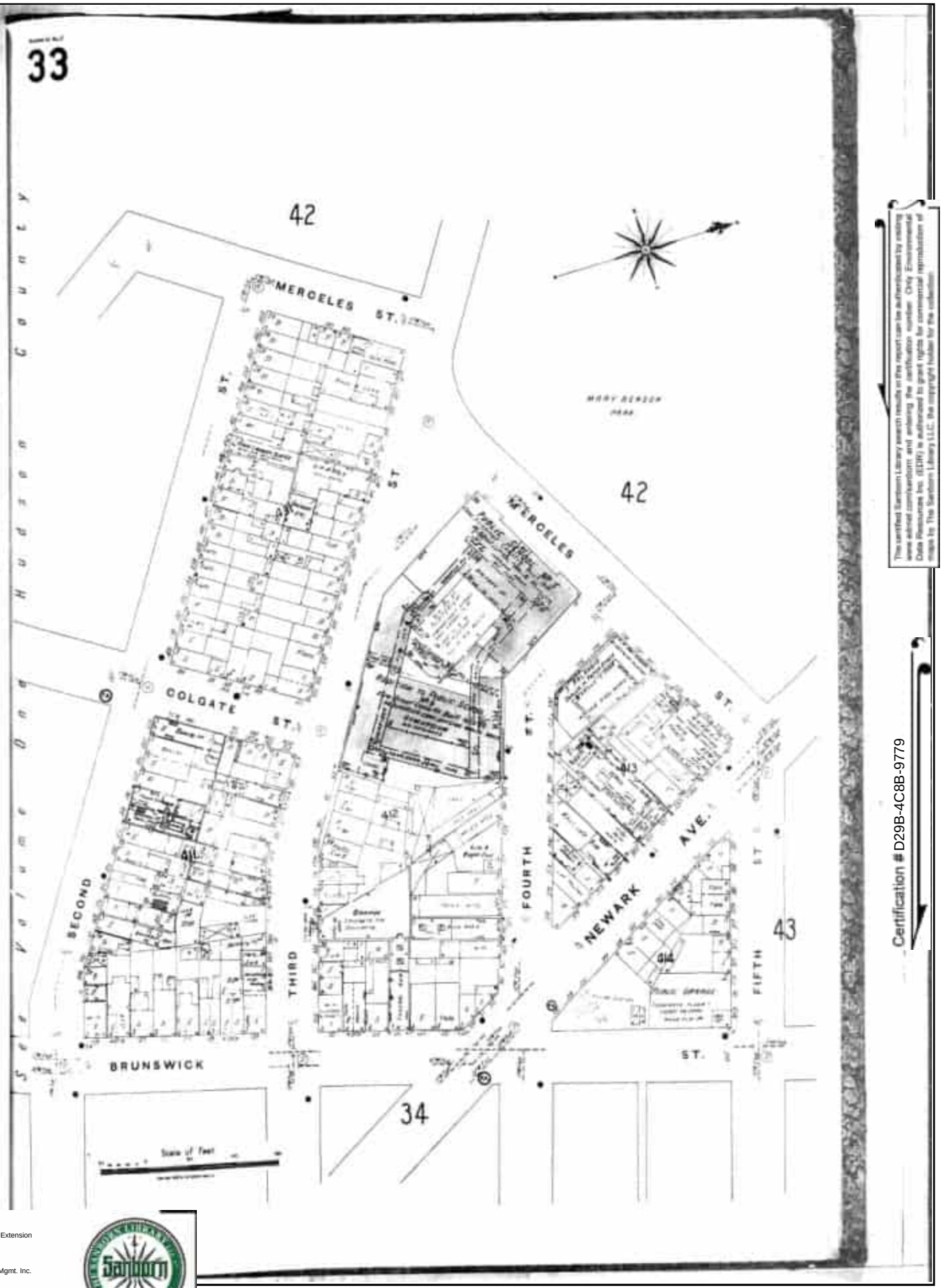

The certified Sanborn Library search results in the report can be authenticated by visiting www.edrnet.com/sanborn and entering the certification number. Only Environmental Data Resources Inc. (EDR) is authorized to grant rights for commercial reproduction of maps by The Sanborn Library LLC, the copyright holder for the collection.

Certification # D29B-4C8B-9779

Site Name: NJTA OPS T3820
Address: NJTA Hudson County Extension
City, ST, ZIP: Jersey City, NJ 07305
Client: Dresdner Robin Env. Mgmt. Inc.
EDR Inquiry: 6481224.3
Order Date: 05/10/2021
Certification #: D29B-4C8B-9779
Copyright: 1937



The certified Sanborn Library search results on the report can be authenticated by visiting www.sanbornlibrary.com and entering the certification number. Only Environmental Data Resources Inc. (EDR) is authorized to grant rights for commercial reproduction of maps by The Sanborn Library LLC, the copyright holder for the collection.

Certification # D29B-4C8B-9779

Site Name: NJTA OPS T3820
Address: NJTA Hudson County Extension
City, ST, ZIP: Jersey City, NJ 07305
Client: Dresdner Robin Env. Mgmt. Inc.
EDR Inquiry: 6481224.3
Order Date: 05/10/2021
Certification #: D29B-4C8B-9779
Copyright 1937

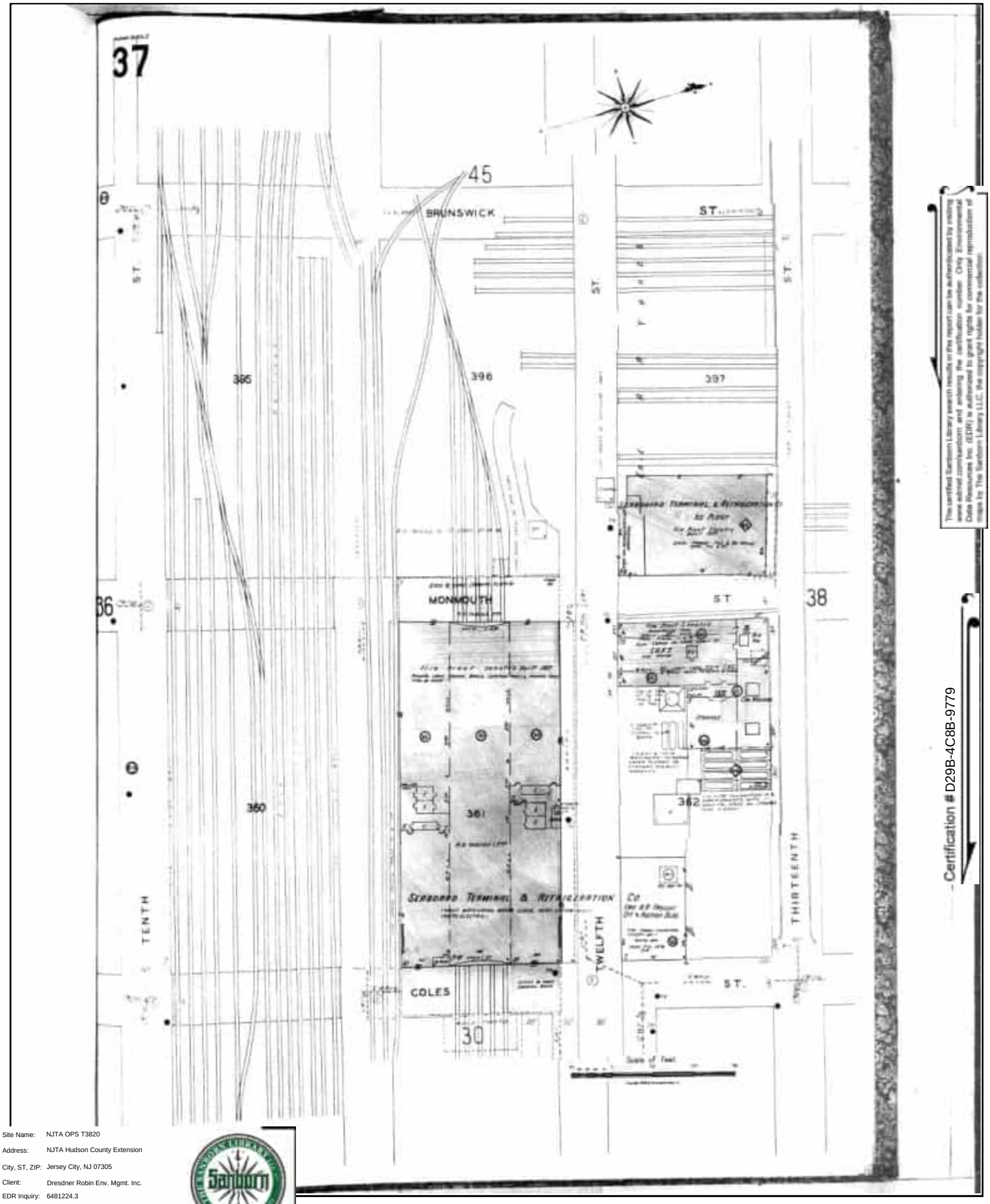

The certified Sanborn Library search results on this report can be authenticated by visiting www.edrnet.com/sanborn and entering the certification number. Only Environmental Data Resources Inc. (EDR) is authorized to grant rights for commercial reproduction of maps by The Sanborn Library LLC, the copyright holder for the collection.

Certification # D29B-4C8B-9779

Site Name: NJTA OPS T3820
Address: NJTA Hudson County Extension
City, ST, ZIP: Jersey City, NJ 07305
Client: Dresdner Robin Env. Mgmt. Inc.
EDR Inquiry: 6481224.3
Order Date: 05/10/2021
Certification #: D29B-4C8B-9779
Copyright: 1937

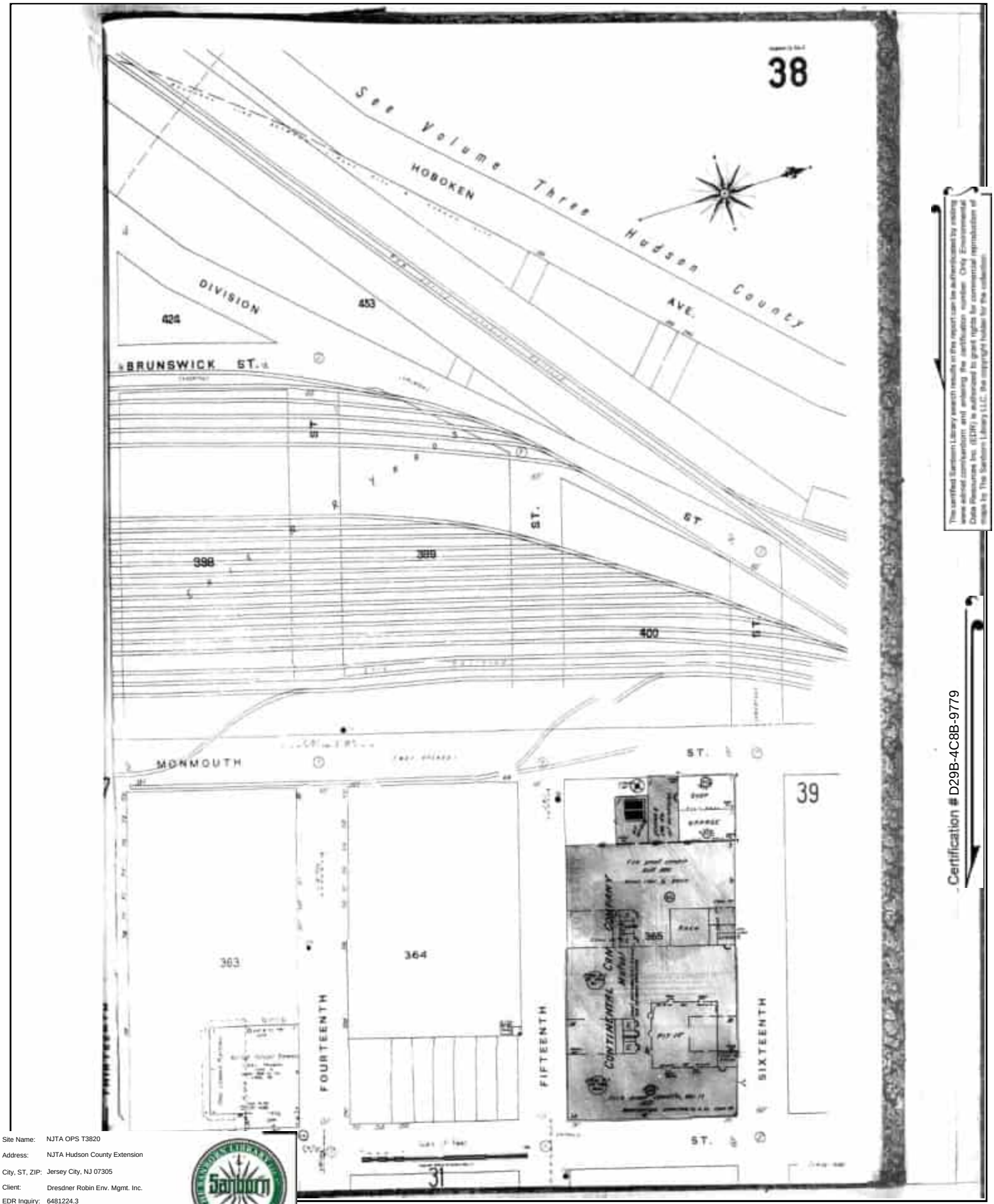

The certified Sanborn Library search results in the report can be authenticated by visiting www.edrnet.com/sanborn and entering the certification number. Only Environmental Data Resources Inc. (EDR) is authorized to grant rights for commercial reproduction of maps by The Sanborn Library LLC, the copyright holder for the collection.

Certification # D29B-4C8B-9779

Site Name: NJTA OPS T3820
Address: NJTA Hudson County Extension
City, ST, ZIP: Jersey City, NJ 07305
Client: Dresdner Robin Env. Mgmt. Inc.
EDR Inquiry: 6481224.3
Order Date: 05/10/2021
Certification #: D29B-4C8B-9779
Copyright 1937

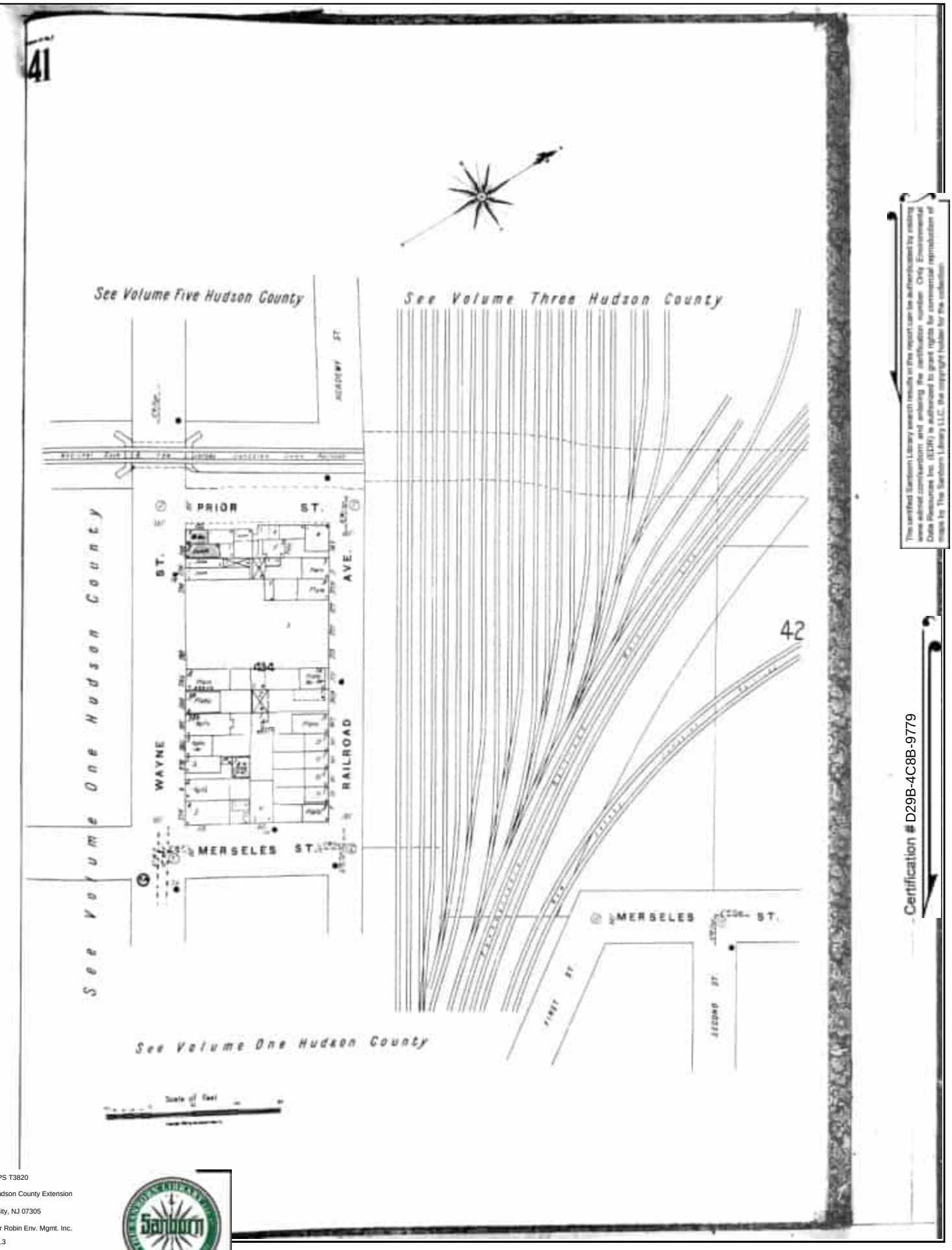

The certified Sanborn Library search results in the report can be authenticated by visiting www.edrnet.com/sanborn and entering the certification number. Only Environmental Data Resources Inc. (EDR) is authorized to grant rights for commercial reproduction of maps by The Sanborn Library LLC, the copyright holder for the collection.

Certification # D29B-4C8B-9779

Site Name: NJTA OPS T3820
Address: NJTA Hudson County Extension
City, ST, ZIP: Jersey City, NJ 07305
Client: Dresdner Robin Env. Mgmt. Inc.
EDR Inquiry: 6481224.3
Order Date: 05/10/2021
Certification #: D29B-4C8B-9779
Copyright 1937

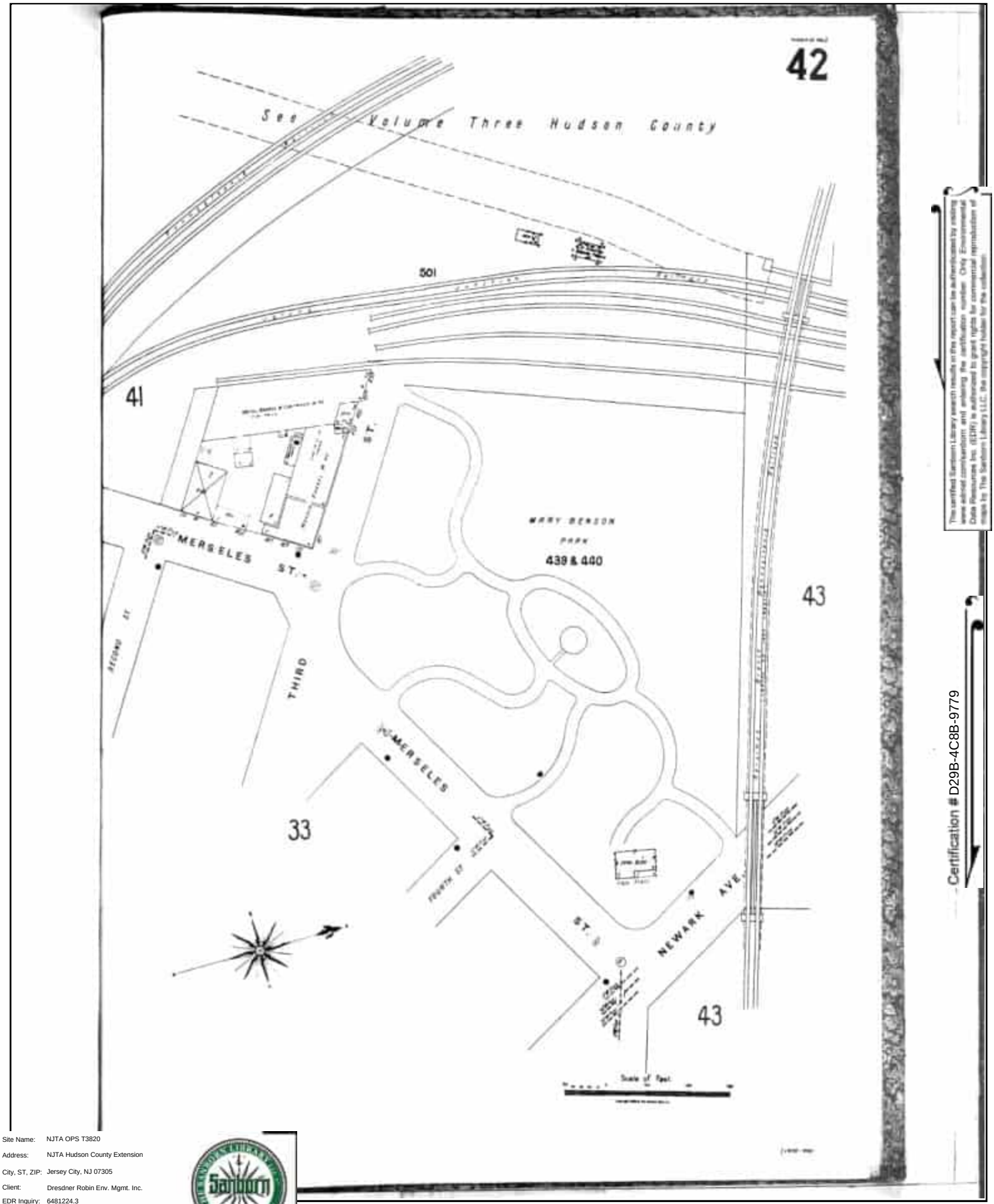

The certified Sanborn Library search results in the report can be authenticated by visiting www.edrnet.com/sanborn and entering the certification number. Only Environmental Data Resources Inc. (EDR) is authorized to grant rights for commercial reproduction of maps by The Sanborn Library LLC, the copyright holder for the collection.

Certification # D29B-4C8B-9779

Site Name: NJTA OPS T3820
Address: NJTA Hudson County Extension
City, ST, ZIP: Jersey City, NJ 07305
Client: Dresdner Robin Env. Mgmt. Inc.
EDR Inquiry: 6481224.3
Order Date: 05/10/2021
Certification #: D29B-4C8B-9779
Copyright: 1937

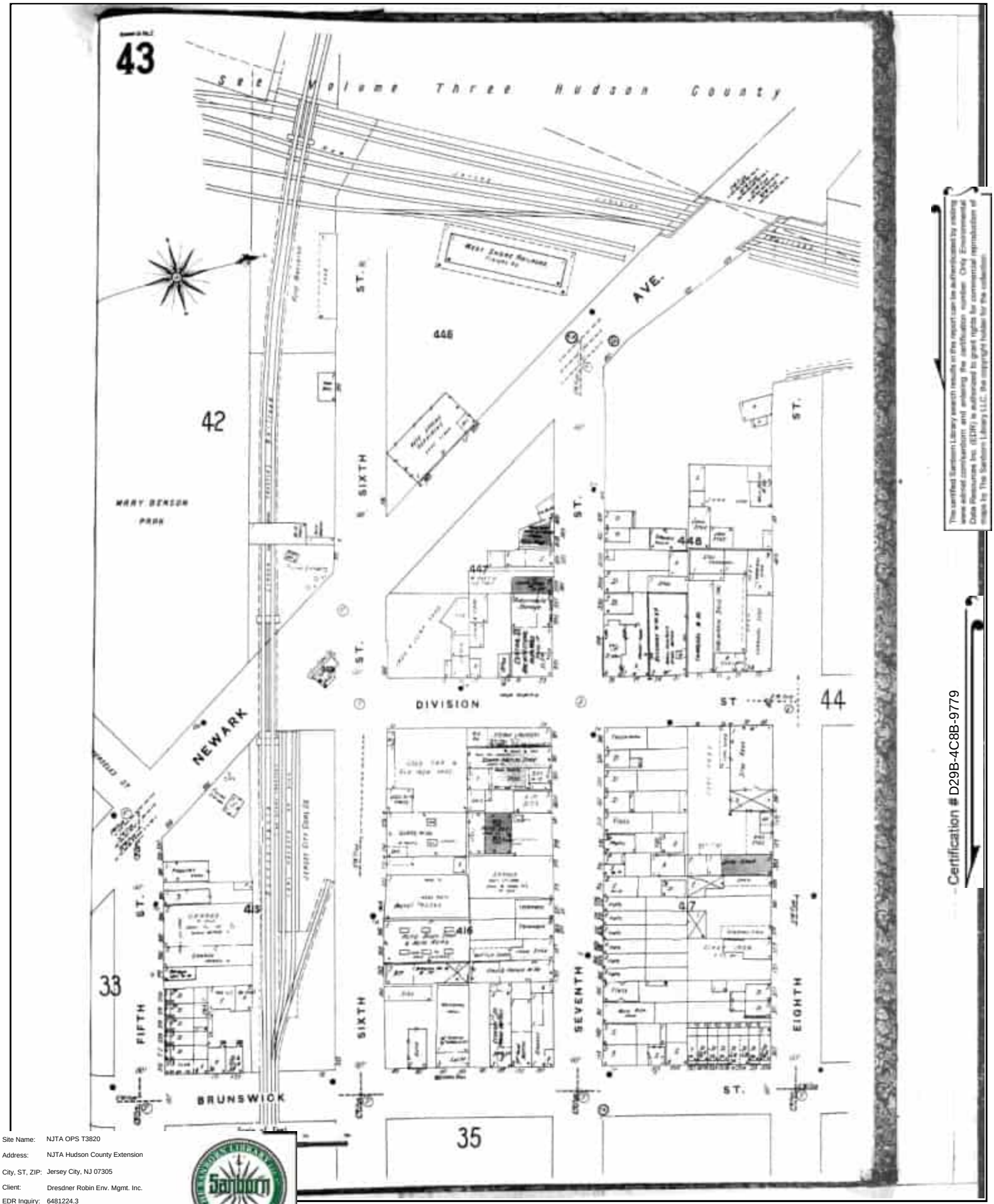

The certified Sanborn Library search results on this report can be authenticated by visiting www.edrnet.com/sanborn and entering the certification number. Only Environmental Data Resources Inc. (EDR) is authorized to grant rights for commercial reproduction of maps by The Sanborn Library LLC, the copyright holder for the collection.

Certification # D29B-4C8B-9779

Site Name: NJTA OPS T3820
Address: NJTA Hudson County Extension
City, ST, ZIP: Jersey City, NJ 07305
Client: Dresdner Robin Env. Mgmt. Inc.
EDR Inquiry: 6481224.3
Order Date: 05/10/2021
Certification #: D29B-4C8B-9779
Copyright: 1937

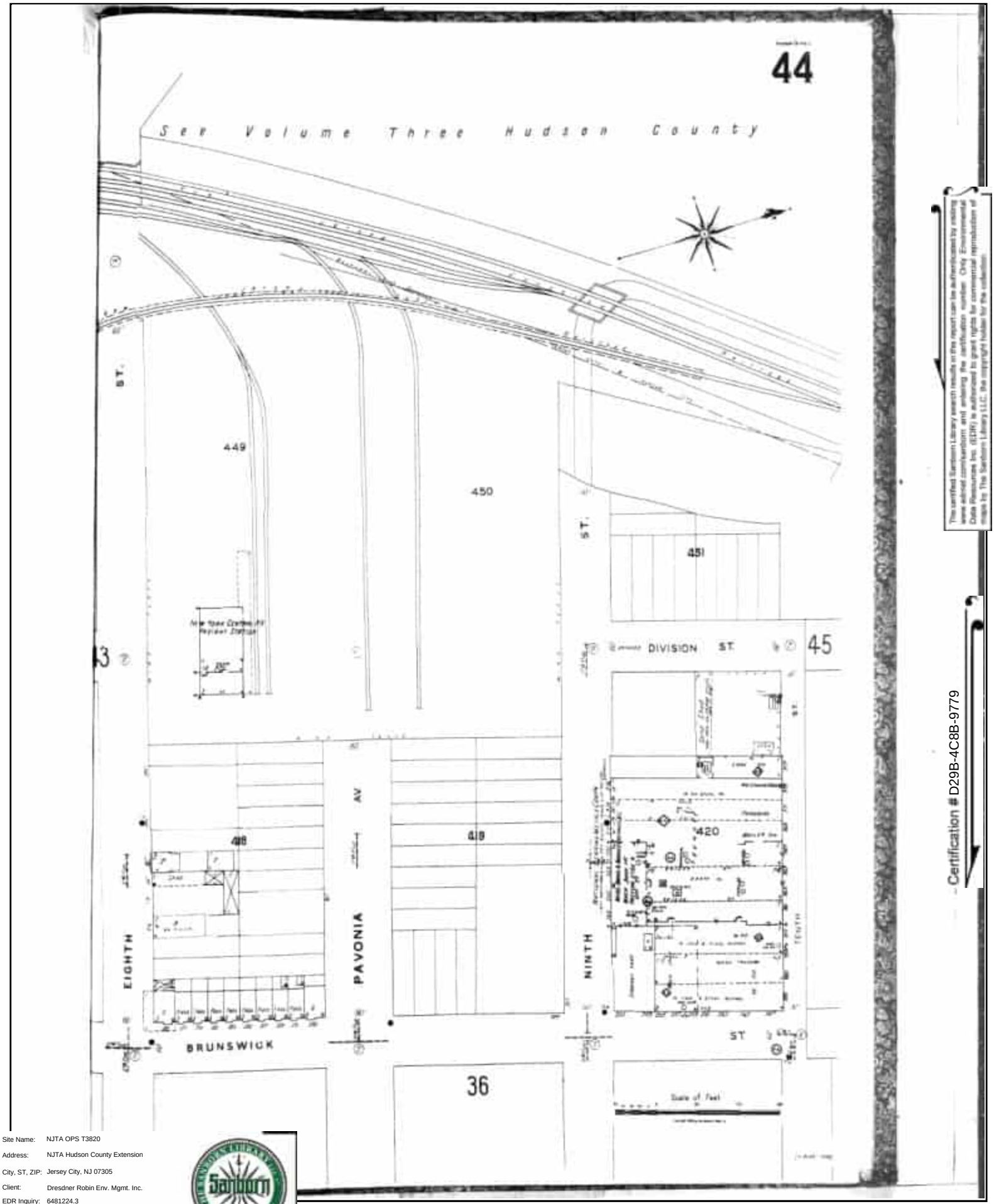

The certified Sanborn Library search results in the report can be authenticated by visiting www.edrnet.com/sanborn and entering the certification number. Only Environmental Data Resources Inc. (EDR) is authorized to grant rights for commercial reproduction of maps by The Sanborn Library LLC, the copyright holder for the collection.

Certification # D29B-4C8B-9779

Site Name: NJTA OPS T3820
Address: NJTA Hudson County Extension
City, ST, ZIP: Jersey City, NJ 07305
Client: Dresdner Robin Env. Mgmt. Inc.
EDR Inquiry: 6481224.3
Order Date: 05/10/2021
Certification #: D29B-4C8B-9779
Copyright: 1937

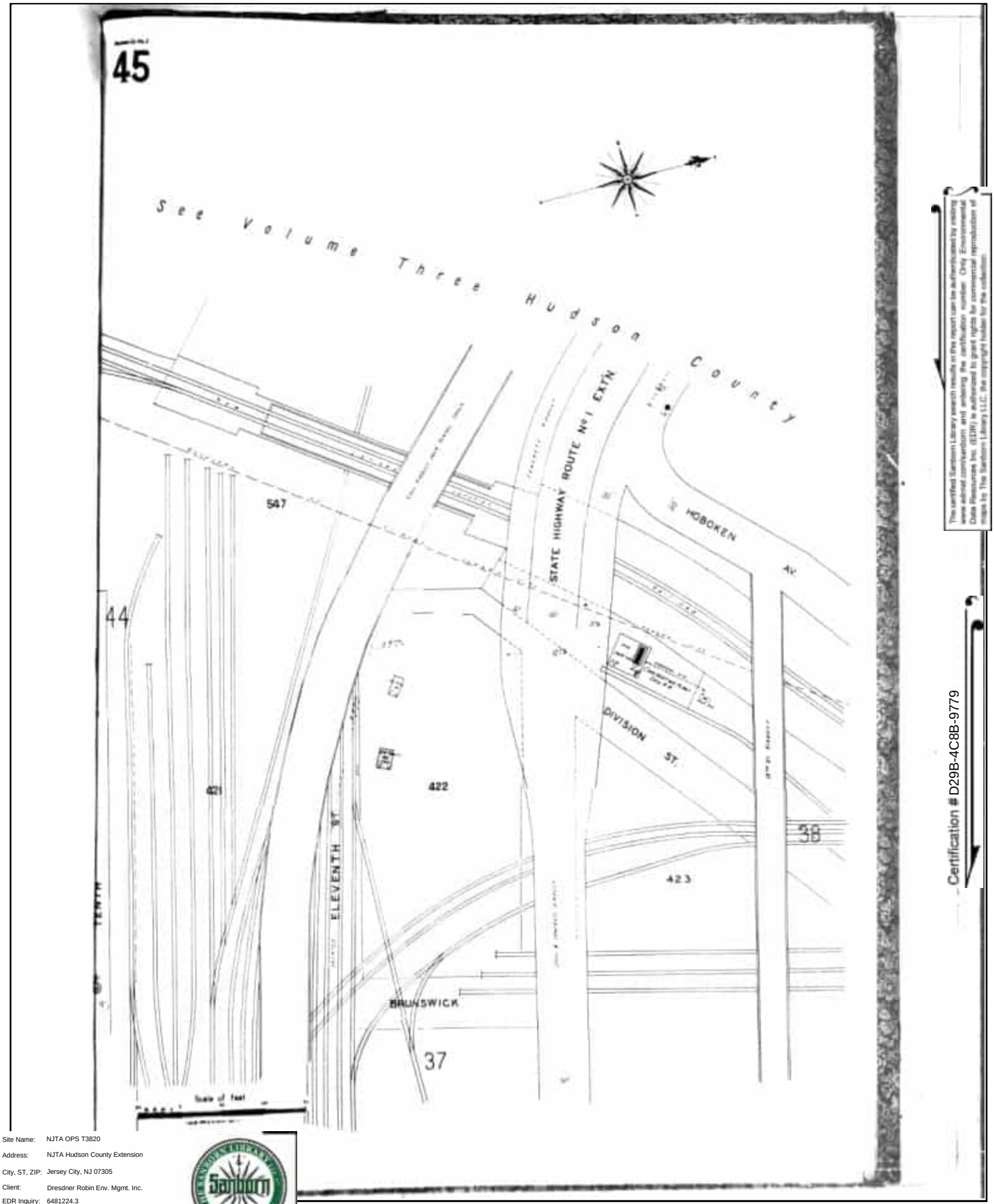

The certified Sanborn Library search results in the report can be authenticated by visiting www.edrnet.com/sanborn and entering the certification number. Only Environmental Data Resources Inc. (EDR) is authorized to grant rights for commercial reproduction of maps by The Sanborn Library LLC, the copyright holder for the collection.

Certification # D29B-4C8B-9779

Site Name: NJTA OPS T3820
Address: NJTA Hudson County Extension
City, ST, ZIP: Jersey City, NJ 07305
Client: Dresdner Robin Env. Mgmt. Inc.
EDR Inquiry: 6481224.3
Order Date: 05/10/2021
Certification #: D29B-4C8B-9779
Copyright: 1937

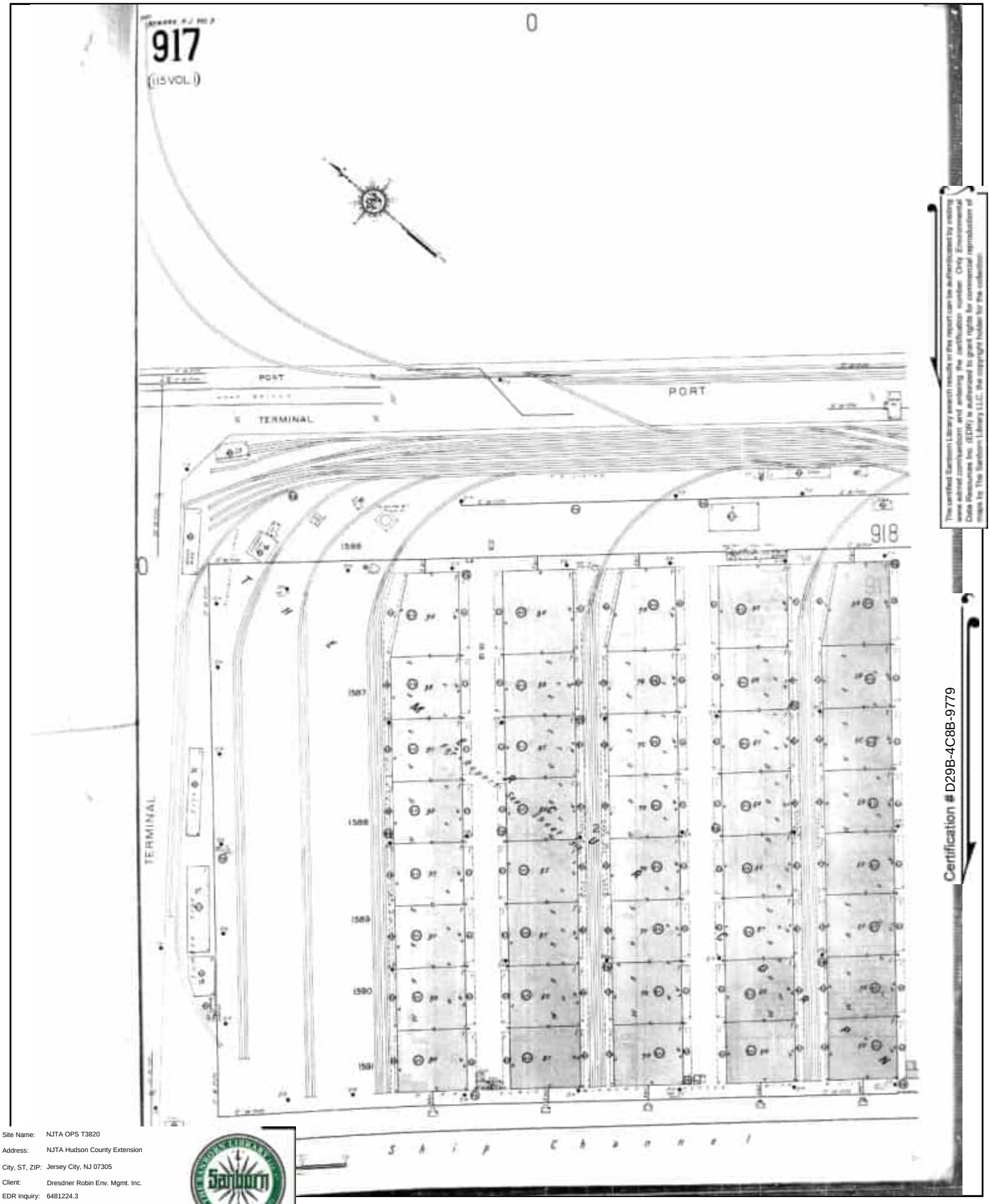

The certified Sanborn Library search results in the report can be authenticated by visiting www.edrnet.com/sanborn and entering the certification number. Only Environmental Data Resources Inc. (EDR) is authorized to grant rights for commercial reproduction of maps by The Sanborn Library LLC, the copyright holder for the collection.

Certification # D29B-4C8B-9779

Site Name: NJTA OPS T3820
Address: NJTA Hudson County Extension
City, ST, ZIP: Jersey City, NJ 07305
Client: Dresdner Robin Env. Mgmt. Inc.
EDR Inquiry: 6481224.3
Order Date: 05/10/2021
Certification #: D29B-4C8B-9779
Copyright: 1931

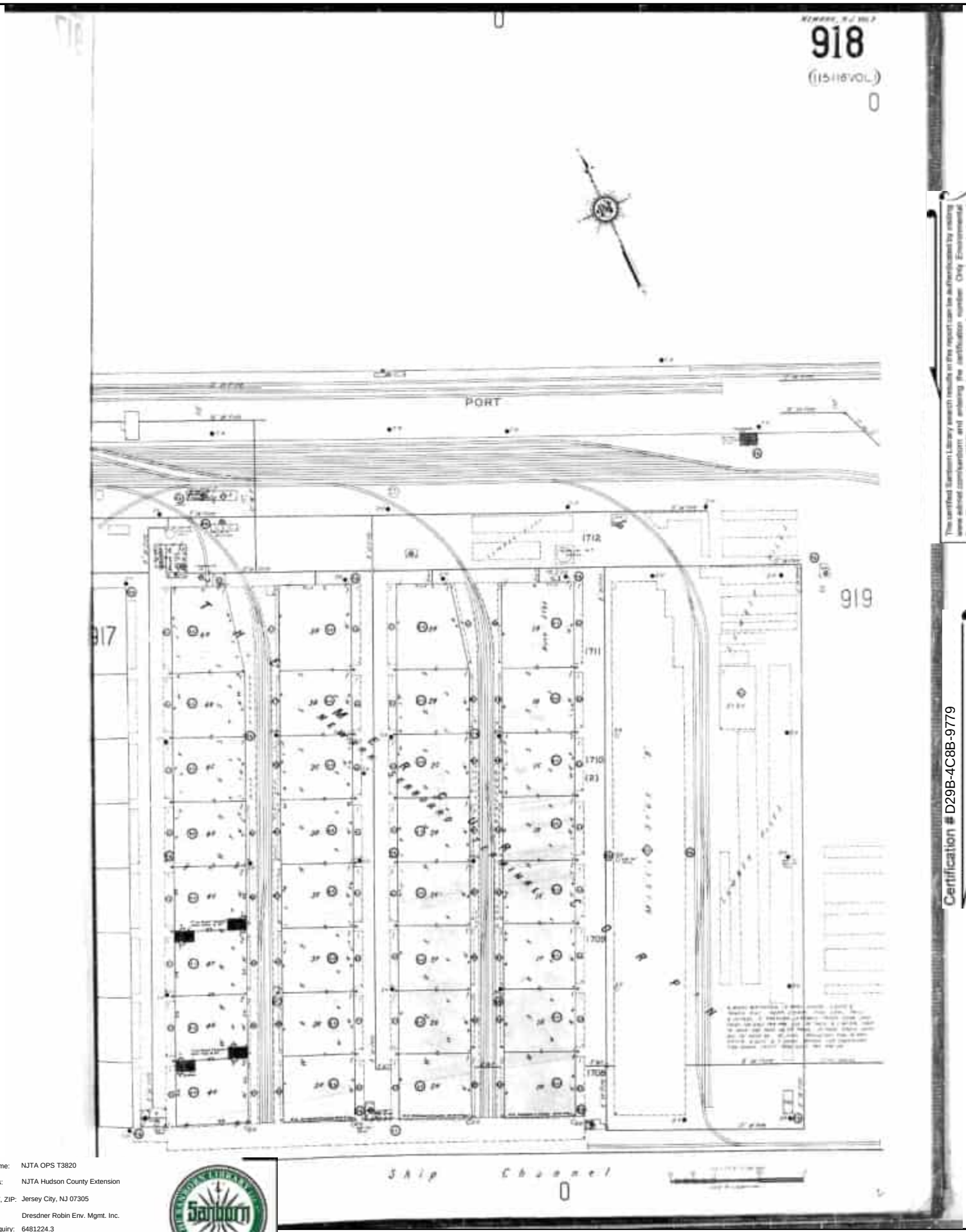

The certified Sanborn Library search results in the report can be authenticated by visiting www.sanbornlibrary.com and entering the certification number. Only Environmental Data Resources Inc. (EDR) is authorized to grant rights for commercial reproduction of maps by The Sanborn Library LLC, the copyright holder for the collection.

Certification # D29B-4C8B-9779

Site Name: NJTA OPS T3820
Address: NJTA Hudson County Extension
City, ST, ZIP: Jersey City, NJ 07305
Client: Dresdner Robin Env. Mgmt. Inc.
EDR Inquiry: 6481224.3
Order Date: 05/10/2021
Certification #: D29B-4C8B-9779
Copyright: 1931

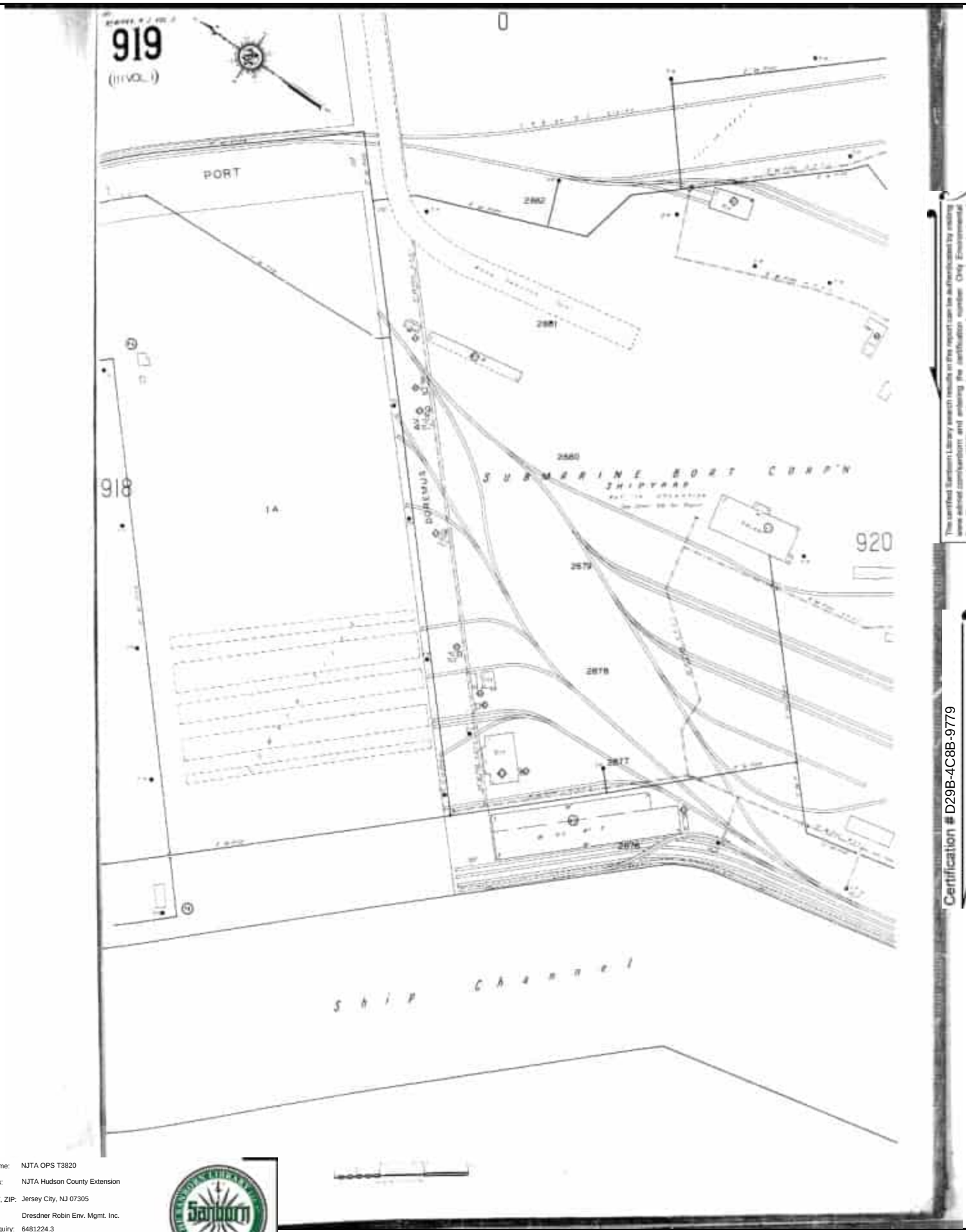

The certified Sanborn Library search results in the report can be authenticated by visiting www.edrnet.com/sanborn and entering the certification number. Only Environmental Data Resources Inc. (EDR) is authorized to grant rights for commercial reproduction of maps by The Sanborn Library LLC, the copyright holder for the collection.

Certification # D29B-4C8B-9779

Site Name: NJTA OPS T3820
Address: NJTA Hudson County Extension
City, ST, ZIP: Jersey City, NJ 07305
Client: Dresdner Robin Env. Mgmt. Inc.
EDR Inquiry: 6481224.3
Order Date: 05/10/2021
Certification #: D29B-4C8B-9779
Copyright: 1931

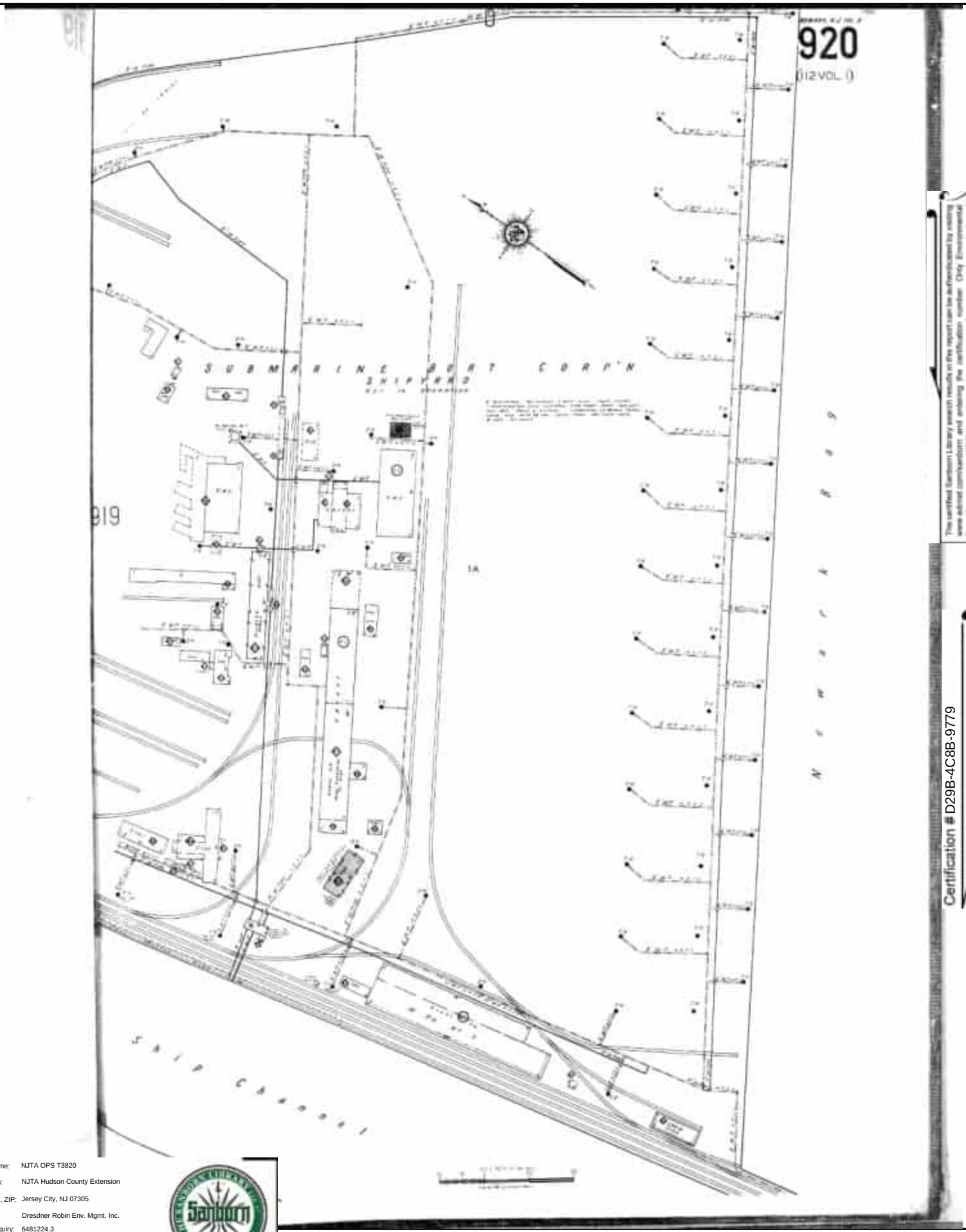

The certified Sanborn Library search results on this report can be authenticated by visiting www.edrnet.com/sanborn and entering the certification number. Only Environmental Data Resources Inc. (EDR) is authorized to grant rights for commercial reproduction of maps by The Sanborn Library LLC, the copyright holder for the collection.

Certification # D29B-4C8B-9779

Site Name: NJTA OPS T3820
Address: NJTA Hudson County Extension
City, ST, ZIP: Jersey City, NJ 07305
Client: Dresdner Robin Env. Mgmt. Inc.
EDR Inquiry: 6481224.3
Order Date: 05/10/2021
Certification #: D29B-4C8B-9779
Copyright: 1931

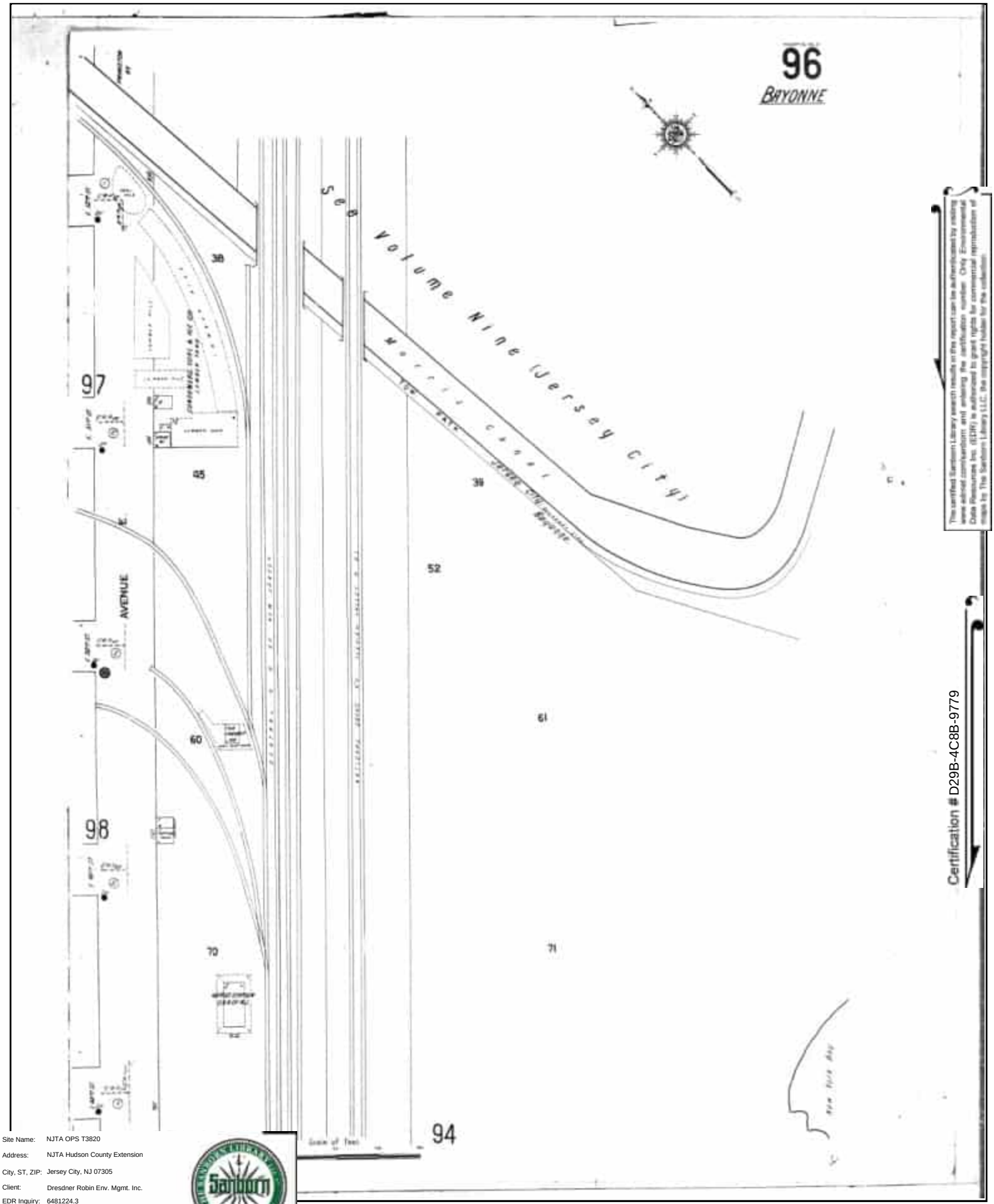

The certified Sanborn Library search results in the report can be authenticated by visiting www.edrnet.com/sanborn and entering the certification number. Only Environmental Data Resources Inc. (EDR) is authorized to grant rights for commercial reproduction of maps by The Sanborn Library LLC, the copyright holder for the collection.

Certification # D29B-4C8B-9779

Site Name: NJTA OPS T3820
Address: NJTA Hudson County Extension
City, ST, ZIP: Jersey City, NJ 07305
Client: Dresdner Robin Env. Mgmt. Inc.
EDR Inquiry: 6481224.3
Order Date: 05/10/2021
Certification #: D29B-4C8B-9779
Copyright: 1912

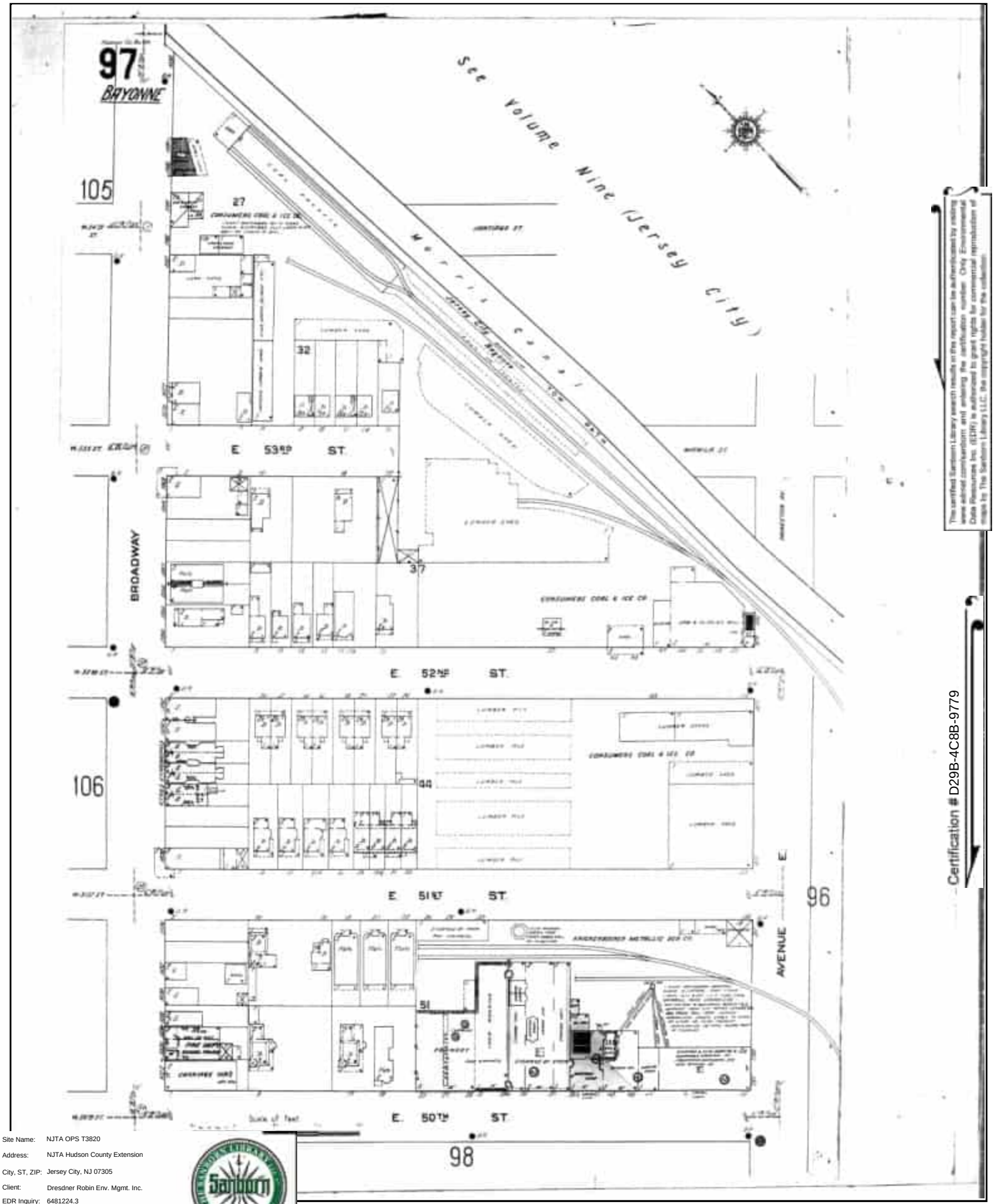

The certified Sanborn Library search results on this report can be authenticated by visiting www.edrnet.com/sanborn and entering the certification number. Only Environmental Data Resources Inc. (EDR) is authorized to grant rights for commercial reproduction of maps by The Sanborn Library LLC, the copyright holder for the collection.

Certification # D29B-4C8B-9779

Site Name: NJTA OPS T3820
Address: NJTA Hudson County Extension
City, ST, ZIP: Jersey City, NJ 07305
Client: Dresdner Robin Env. Mgmt. Inc.
EDR Inquiry: 6481224.3
Order Date: 05/10/2021
Certification #: D29B-4C8B-9779
Copyright: 1912

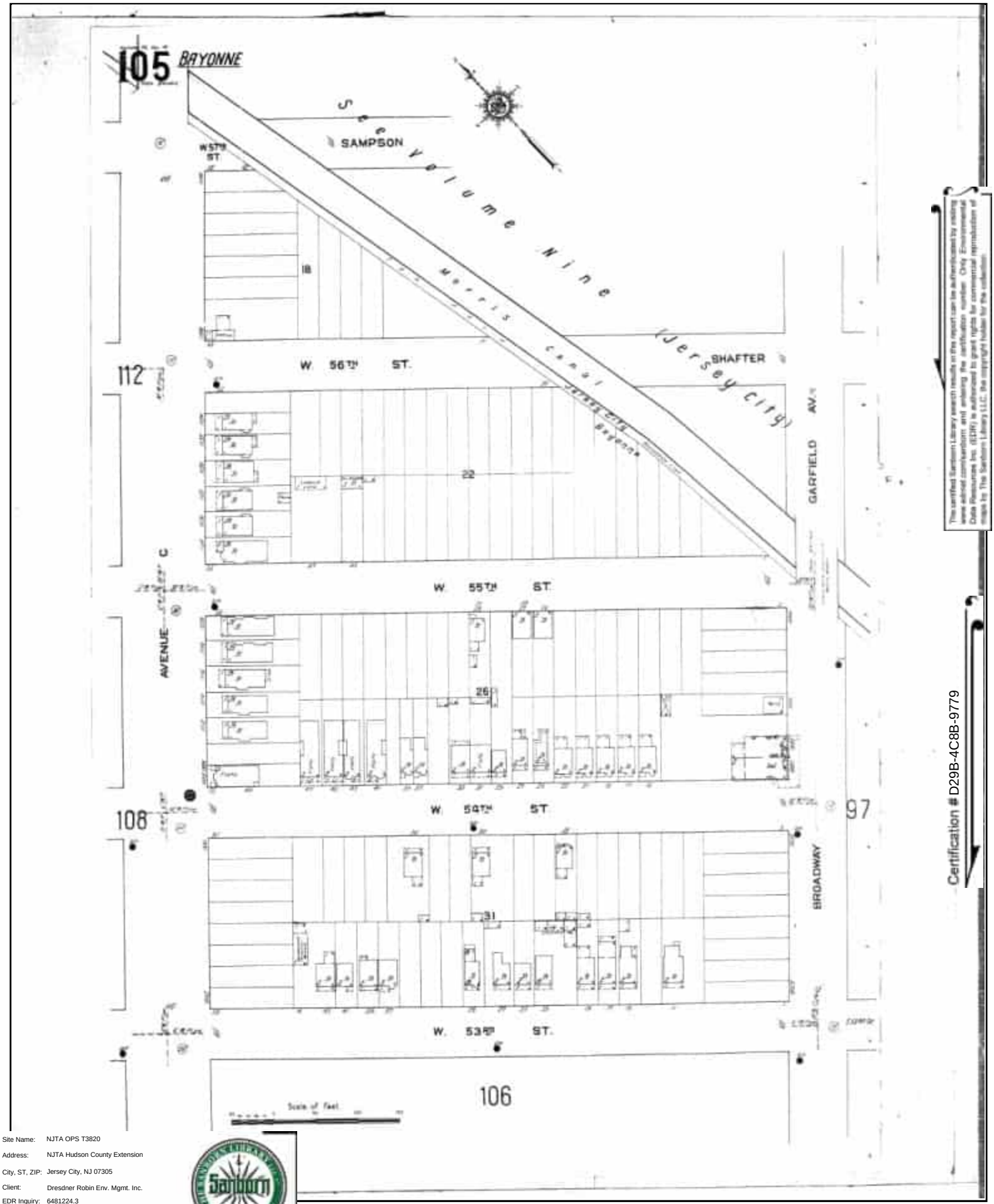

The certified Sanborn Library search results on the report can be authenticated by visiting www.edrnet.com/sanborn and entering the certification number. Only Environmental Data Resources Inc. (EDR) is authorized to grant rights for commercial reproduction of maps by The Sanborn Library LLC, the copyright holder for the collection.

Certification # D29B-4C8B-9779

Site Name:	NJTA OPS T3820
Address:	NJTA Hudson County Extension
City, ST, ZIP:	Jersey City, NJ 07305
Client:	Dresdner Robin Env. Mgmt. Inc.
EDR Inquiry:	6481224.3
Order Date:	05/10/2021
Certification #	D29B-4C8B-9779
Copyright	1912



The certified Sanborn Library search results in this report can be authenticated by visiting www.edrnet.com/sanborn and entering the certification number. Only Environmental Data Resources Inc. (EDR) is authorized to grant rights for commercial reproduction of maps by The Sanborn Library LLC, the copyright holder for the collection.

Certification # D29B-4C8B-9779

Site Name: NJTA OPS T3820
Address: NJTA Hudson County Extension
City, ST, ZIP: Jersey City, NJ 07305
Client: Dresdner Robin Env. Mgmt. Inc.
EDR Inquiry: 6481224.3
Order Date: 05/10/2021
Certification #: D29B-4C8B-9779
Copyright: 1912

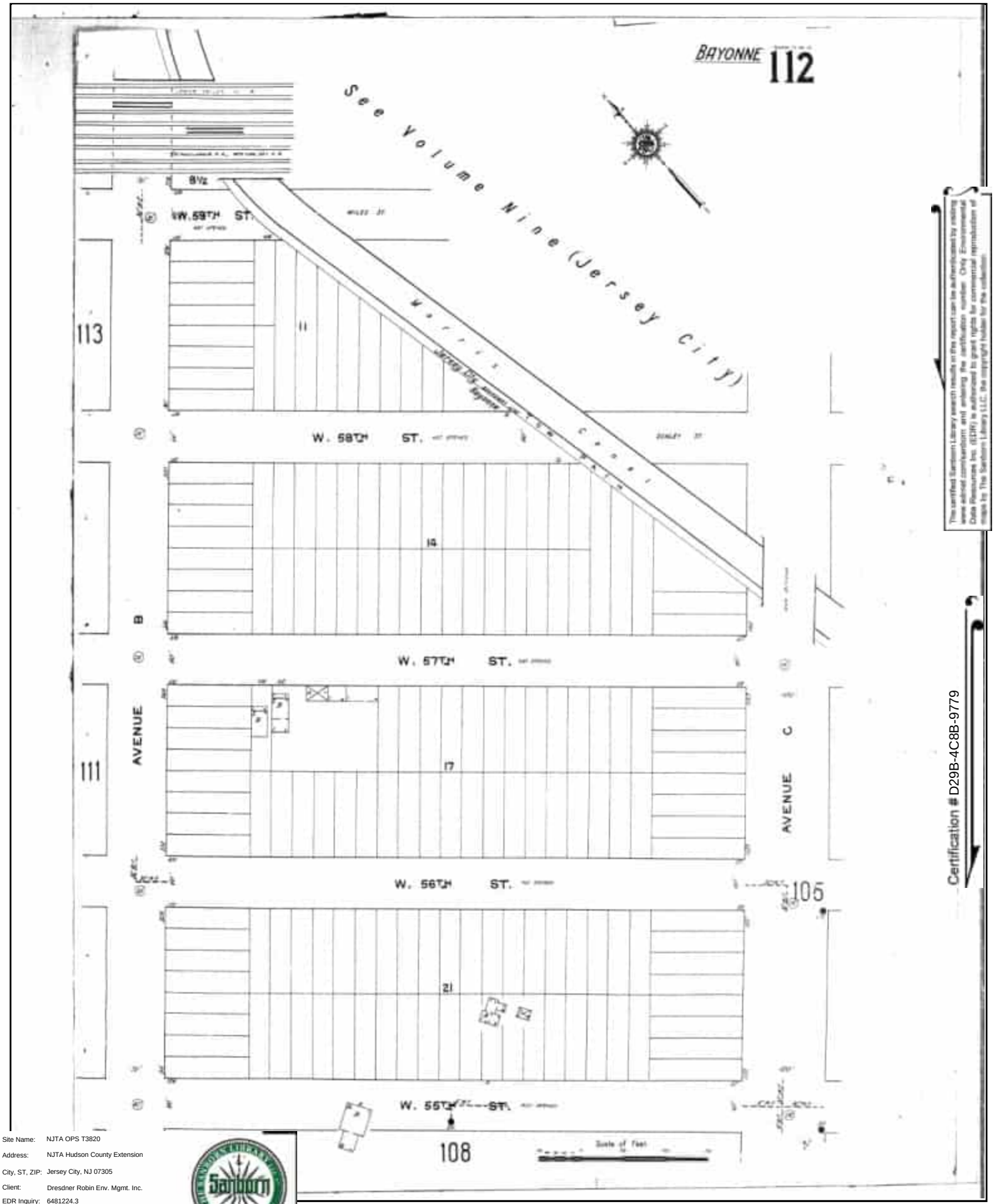

The certified Sanborn Library search results on this report can be authenticated by visiting www.sanbornlibrary.com and entering the certification number. Only Environmental Data Resources Inc. (EDR) is authorized to grant rights for commercial reproduction of maps by The Sanborn Library LLC, the copyright holder for the collection.

Certification # D29B-4C8B-9779

Site Name: NJTA OPS T3820
Address: NJTA Hudson County Extension
City, ST, ZIP: Jersey City, NJ 07305
Client: Dresdner Robin Env. Mgmt. Inc.
EDR Inquiry: 6481224.3
Order Date: 05/10/2021
Certification #: D29B-4C8B-9779
Copyright: 1912



The certified Sanborn Library search results on this report can be authenticated by visiting www.edrnet.com/sanborn and entering the certification number. Only Environmental Data Resources Inc. (EDR) is authorized to grant rights for commercial reproduction of maps by The Sanborn Library LLC, the copyright holder for the collection.

Certification # D29B-4C8B-9779

Site Name: NJTA OPS T3820
Address: NJTA Hudson County Extension
City, ST, ZIP: Jersey City, NJ 07305
Client: Dresdner Robin Env. Mgmt. Inc.
EDR Inquiry: 6481224.3
Order Date: 05/10/2021
Certification #: D29B-4C8B-9779
Copyright: 1912

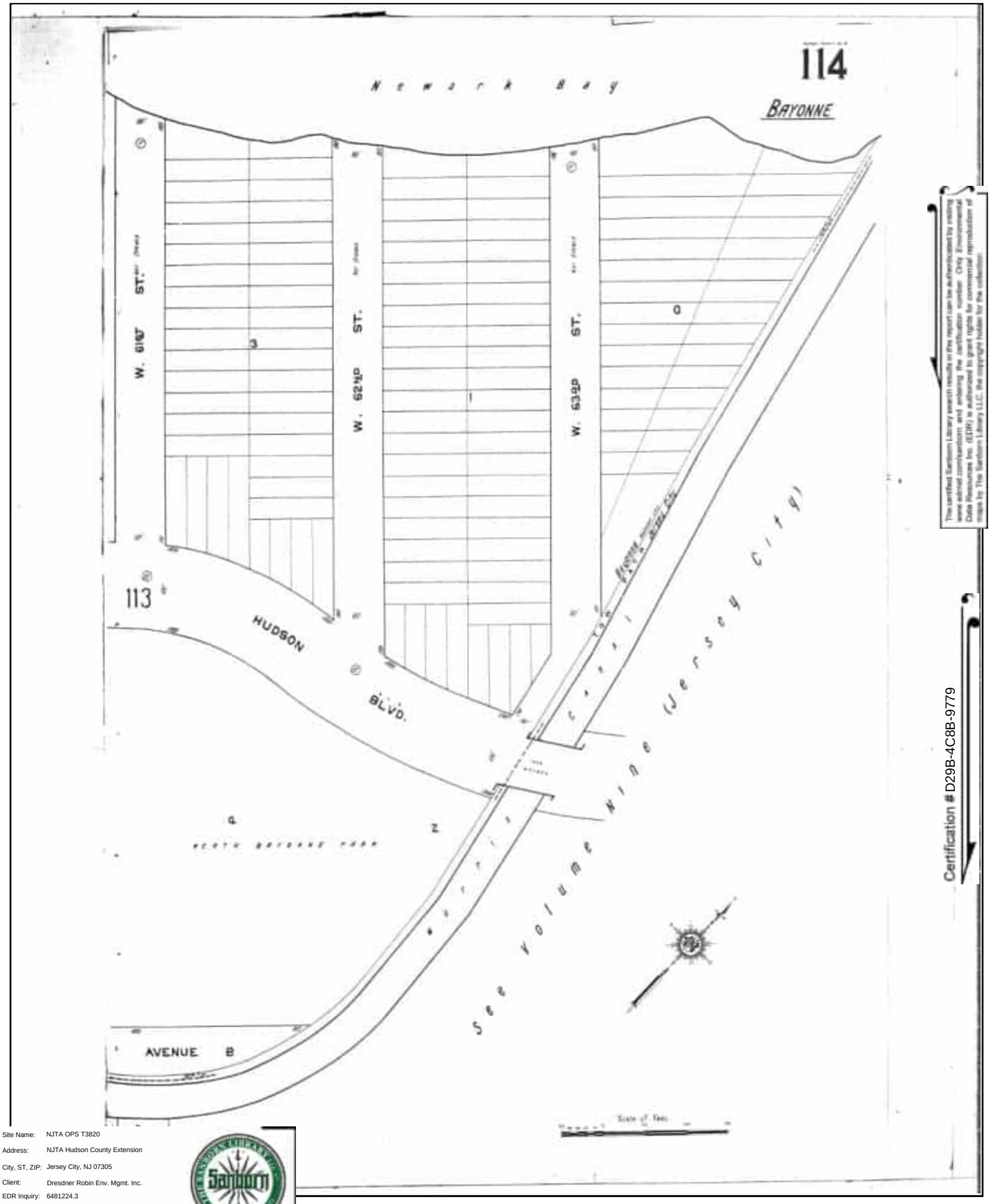

The certified Sanborn Library search results in the report can be authenticated by visiting www.edrnet.com/sanborn and entering the certification number. Only Environmental Data Resources Inc. (EDR) is authorized to grant rights for commercial reproduction of maps by The Sanborn Library LLC, the copyright holder for the collection.

Certification # D29B-4C8B-9779

Site Name: NJTA OPS T3820
Address: NJTA Hudson County Extension
City, ST, ZIP: Jersey City, NJ 07305
Client: Dresdner Robin Env. Mgmt. Inc.
EDR Inquiry: 6481224.3
Order Date: 05/10/2021
Certification #: D29B-4C8B-9779
Copyright: 1912

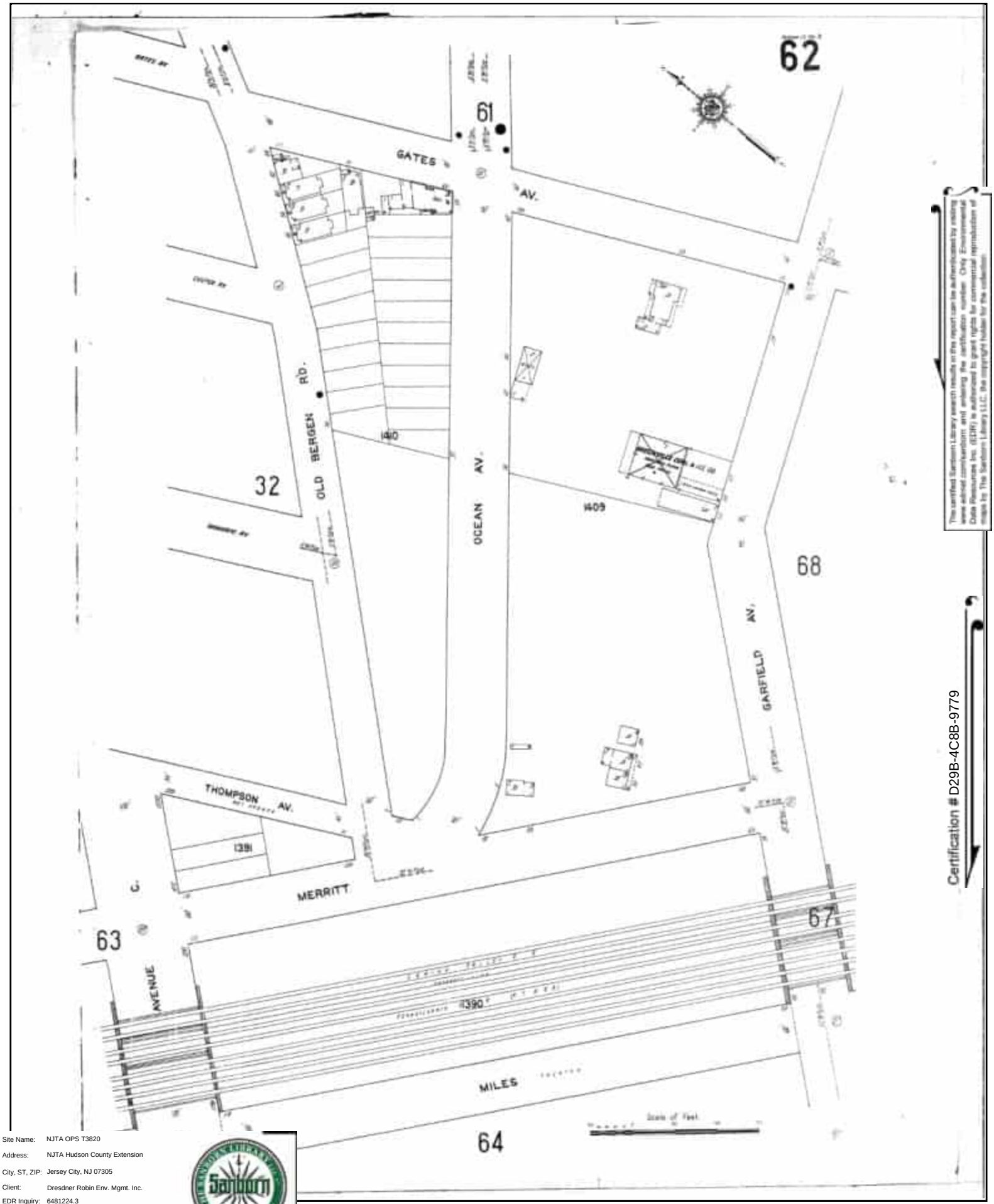

The certified Sanborn Library search results in the report can be authenticated by visiting www.edrnet.com/sanborn and entering the certification number. Only Environmental Data Resources Inc. (EDR) is authorized to grant rights for commercial reproduction of maps by The Sanborn Library LLC, the copyright holder for the collection.

Certification # D29B-4C8B-9779

Site Name: NJTA OPS T3820
Address: NJTA Hudson County Extension
City, ST, ZIP: Jersey City, NJ 07305
Client: Dresdner Robin Env. Mgmt. Inc.
EDR Inquiry: 6481224.3
Order Date: 05/10/2021
Certification #: D29B-4C8B-9779
Copyright: 1912

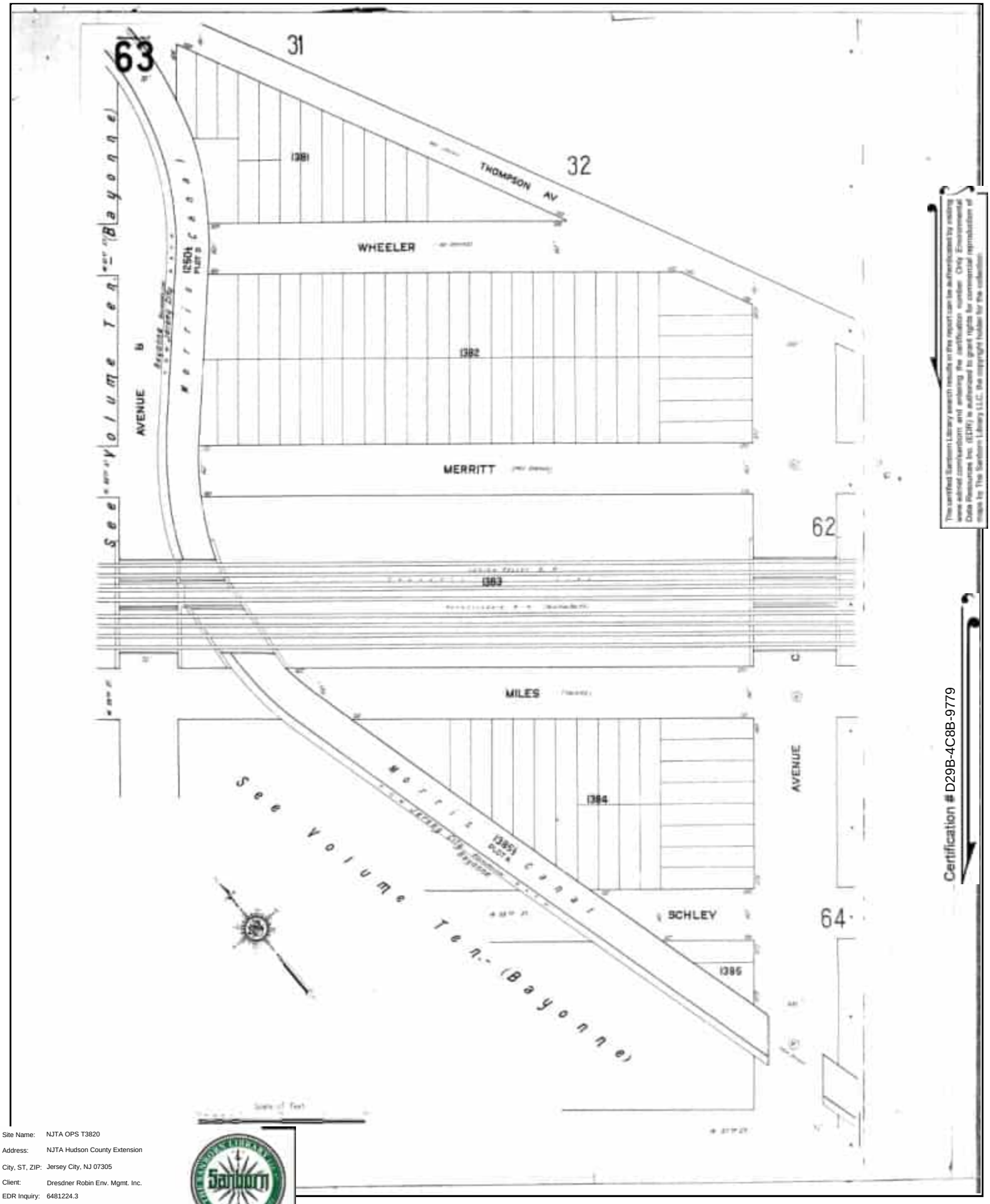

The certified Sanborn Library search results in the report can be authenticated by visiting www.edrnet.com/sanborn and entering the certification number. Only Environmental Data Resources Inc. (EDR) is authorized to grant rights for commercial reproduction of maps by The Sanborn Library LLC, the copyright holder for the collection.

Certification # D29B-4C8B-9779

Site Name: NJTA OPS T3820
Address: NJTA Hudson County Extension
City, ST, ZIP: Jersey City, NJ 07305
Client: Dresdner Robin Env. Mgmt. Inc.
EDR Inquiry: 6481224.3
Order Date: 05/10/2021
Certification #: D29B-4C8B-9779
Copyright: 1912

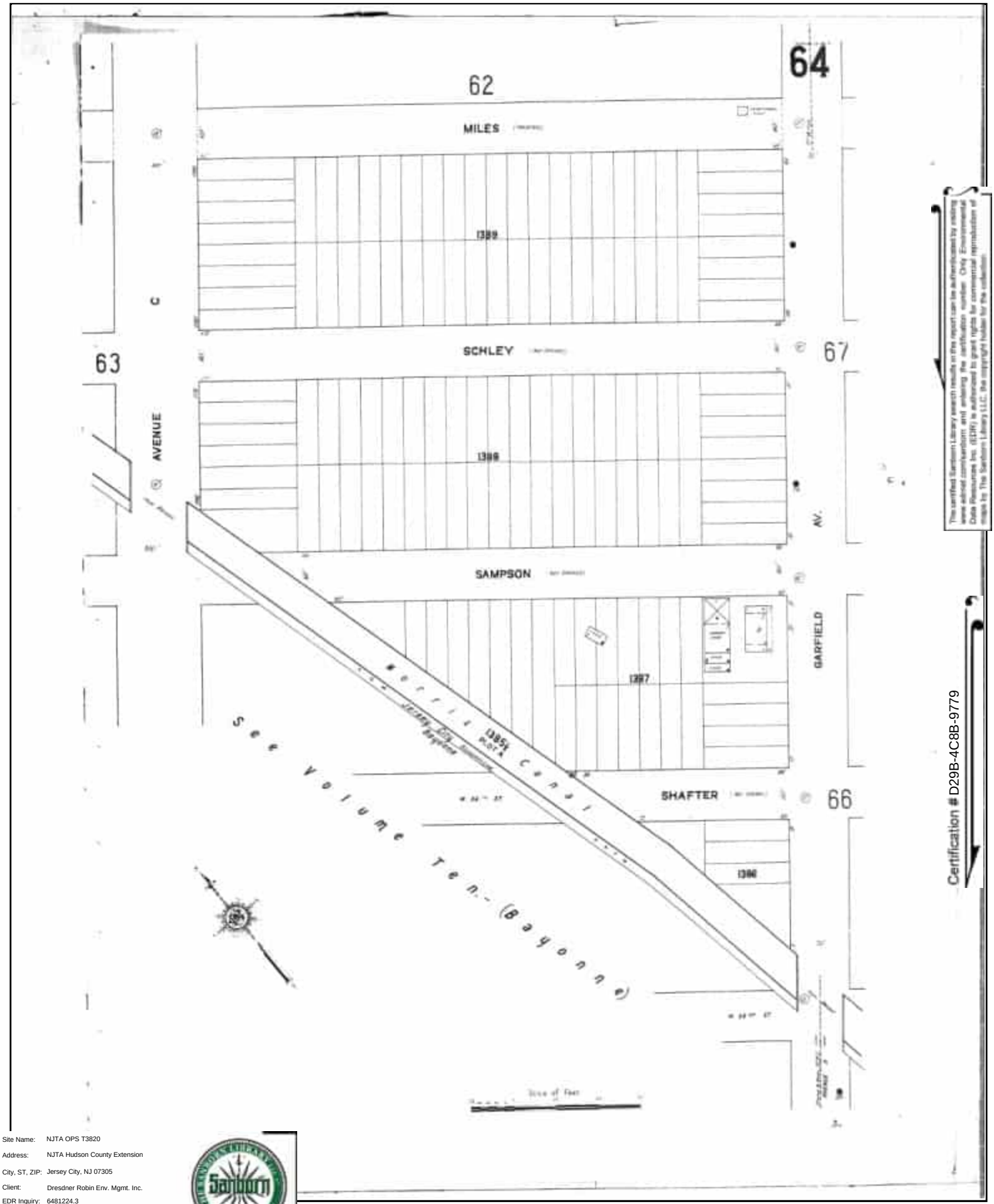

The certified Sanborn Library search results in the report can be authenticated by visiting www.sanbornlibrary.com and entering the certification number. Only Environmental Data Resources Inc. (EDR) is authorized to grant rights for commercial reproduction of maps by The Sanborn Library LLC, the copyright holder for the collection.

Certification # D29B-4C8B-9779

Site Name: NJTA OPS T3820
Address: NJTA Hudson County Extension
City, ST, ZIP: Jersey City, NJ 07305
Client: Dresdner Robin Env. Mgmt. Inc.
EDR Inquiry: 6481224.3
Order Date: 05/10/2021
Certification #: D29B-4C8B-9779
Copyright: 1912

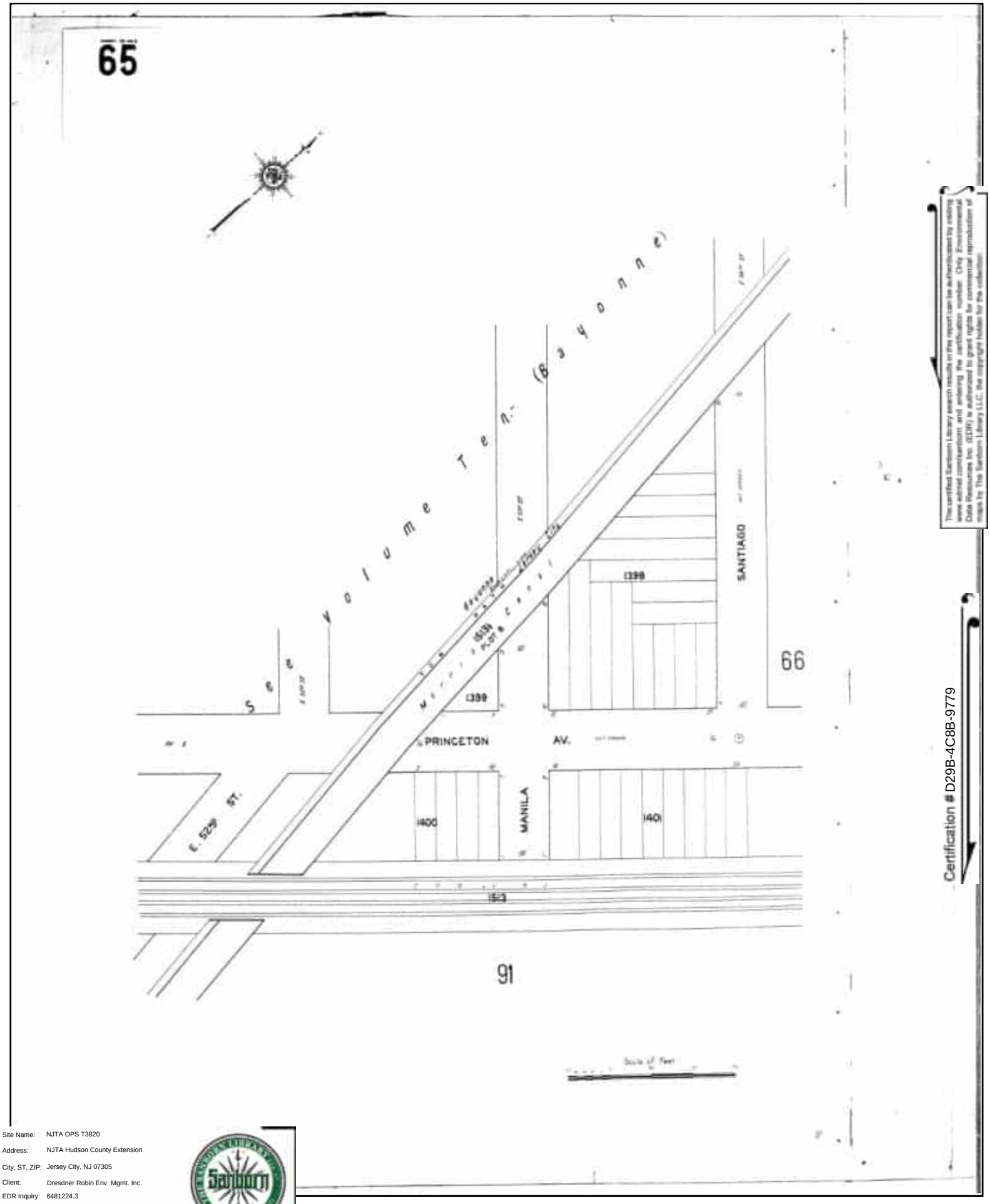

The certified Sanborn Library search results in the report can be authenticated by visiting www.edrnet.com/sanborn and entering the certification number. Only Environmental Data Resources Inc. (EDR) is authorized to grant rights for commercial reproduction of maps by The Sanborn Library LLC, the copyright holder for the collection.

Certification # D29B-4C8B-9779

Site Name: NJTA OPS T3820
Address: NJTA Hudson County Extension
City, ST, ZIP: Jersey City, NJ 07305
Client: Dresdner Robin Env. Mgmt. Inc.
EDR Inquiry: 6481224.3
Order Date: 05/10/2021
Certification #: D29B-4C8B-9779
Copyright: 1912

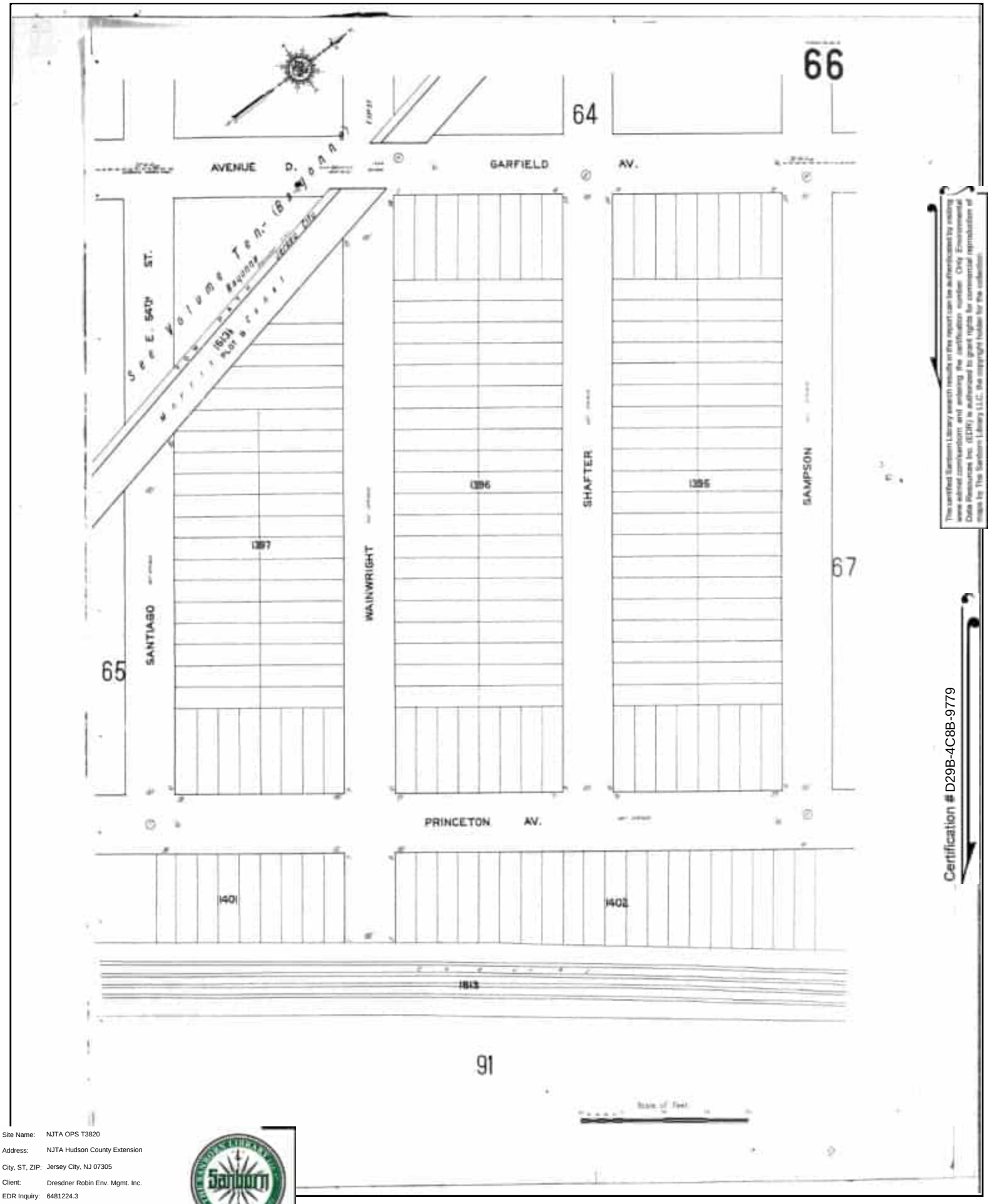

The certified Sanborn Library search results in the report can be authenticated by visiting www.edrnet.com/sanborn and entering the certification number. Only Environmental Data Resources Inc. (EDR) is authorized to grant rights for commercial reproduction of maps by The Sanborn Library LLC, the copyright holder for the collection.

Certification # D29B-4C8B-9779

Site Name: NJTA OPS T3820
Address: NJTA Hudson County Extension
City, ST, ZIP: Jersey City, NJ 07305
Client: Dresdner Robin Env. Mgmt. Inc.
EDR Inquiry: 6481224.3
Order Date: 05/10/2021
Certification #: D29B-4C8B-9779
Copyright: 1912

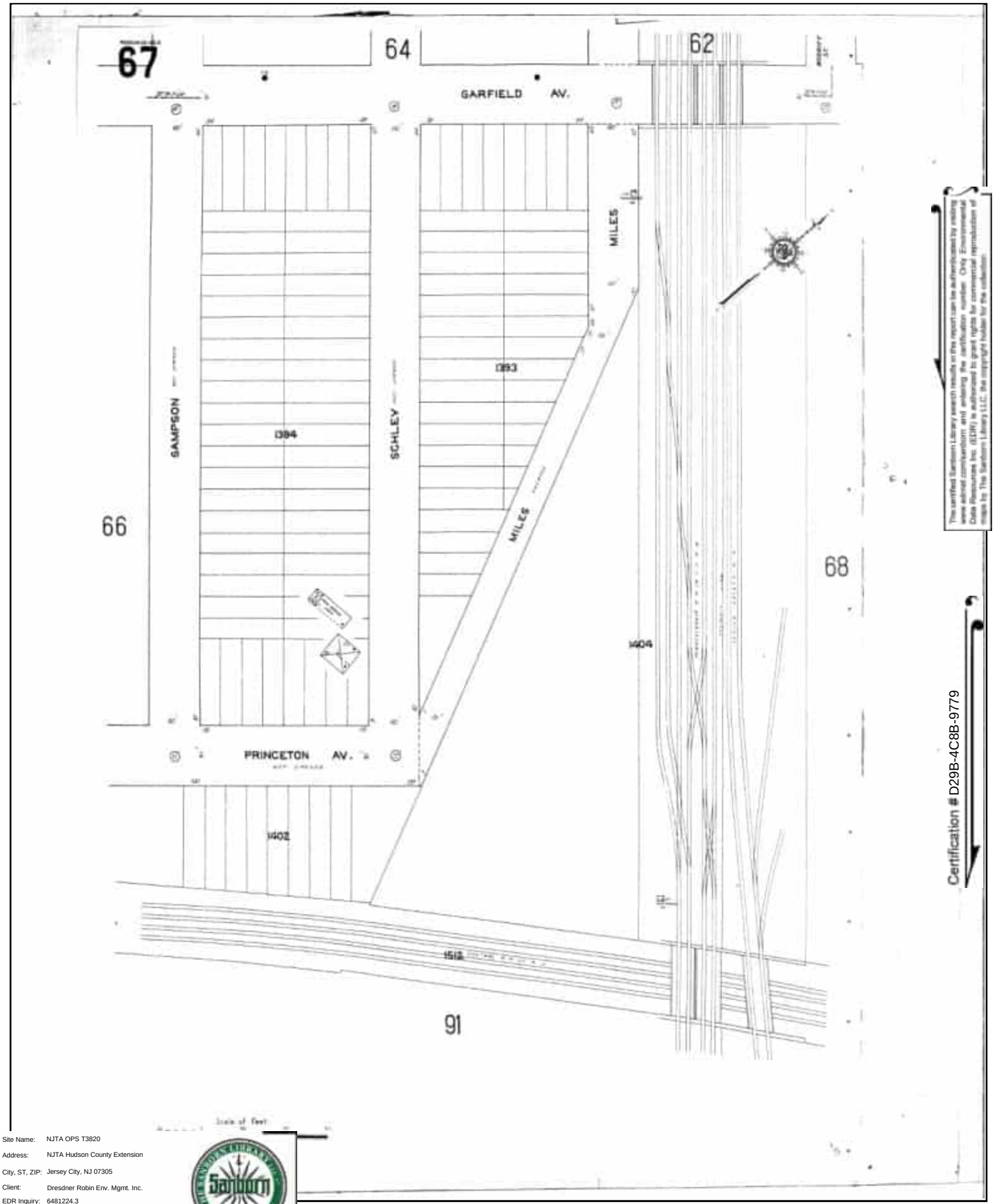

The certified Sanborn Library search results in the report can be authenticated by visiting www.edrnet.com/sanborn and entering the certification number. Only Environmental Data Resources Inc. (EDR) is authorized to grant rights for commercial reproduction of maps by The Sanborn Library LLC, the copyright holder for the collection.

Certification # D29B-4C8B-9779

Site Name: NJTA OPS T3820
Address: NJTA Hudson County Extension
City, ST, ZIP: Jersey City, NJ 07305
Client: Dresdner Robin Env. Mgmt. Inc.
EDR Inquiry: 6481224.3
Order Date: 05/10/2021
Certification #: D29B-4C8B-9779
Copyright: 1912

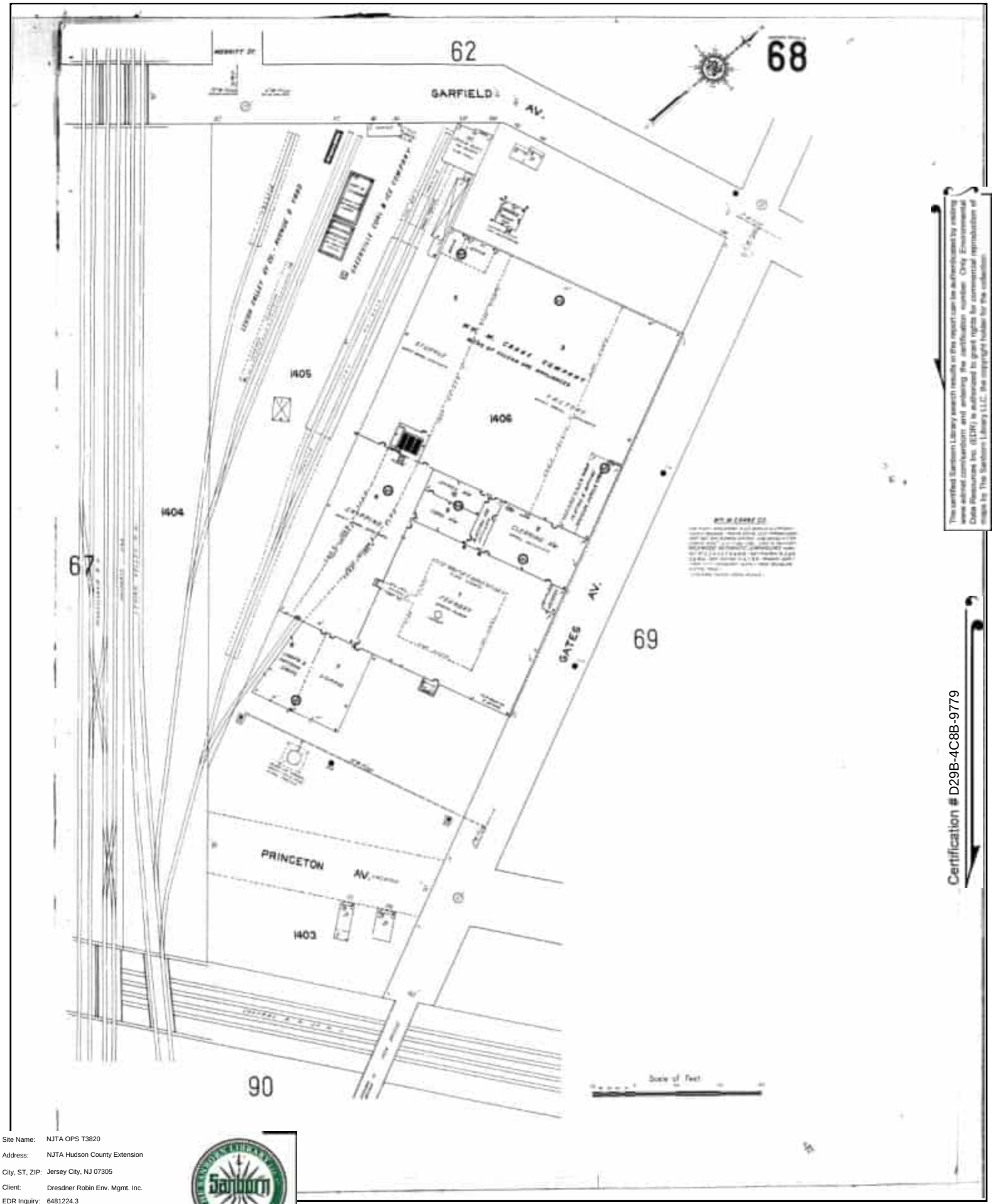

The certified Sanborn Library search results on this report can be authenticated by visiting www.edrnet.com/sanborn and entering the certification number. Only Environmental Data Resources Inc. (EDR) is authorized to grant rights for commercial reproduction of maps by The Sanborn Library LLC, the copyright holder for the collection.

Certification # D29B-4C8B-9779

Site Name: NJTA OPS T3820
Address: NJTA Hudson County Extension
City, ST, ZIP: Jersey City, NJ 07305
Client: Dresdner Robin Env. Mgmt. Inc.
EDR Inquiry: 6481224.3
Order Date: 05/10/2021
Certification # D29B-4C8B-9779
Copyright 1912

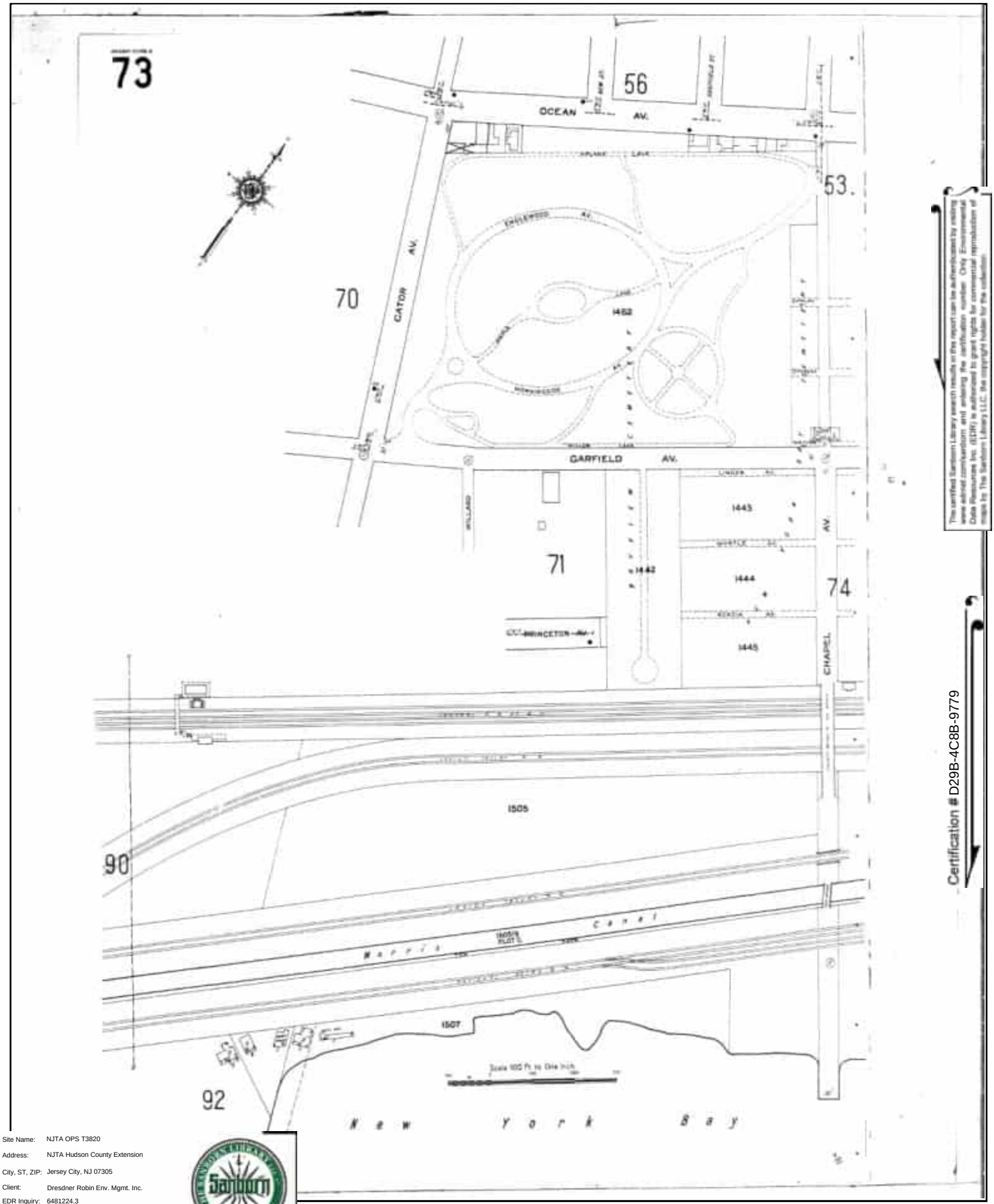

The certified Sanborn Library search results in the report can be authenticated by visiting www.edrnet.com/sanborn and entering the certification number. Only Environmental Data Resources Inc. (EDR) is authorized to grant rights for commercial reproduction of maps by The Sanborn Library LLC, the copyright holder for the collection.

Certification # D29B-4C8B-9779

Site Name: NJTA OPS T3820
Address: NJTA Hudson County Extension
City, ST, ZIP: Jersey City, NJ 07305
Client: Dresdner Robin Env. Mgmt. Inc.
EDR Inquiry: 6481224.3
Order Date: 05/10/2021
Certification #: D29B-4C8B-9779
Copyright: 1912

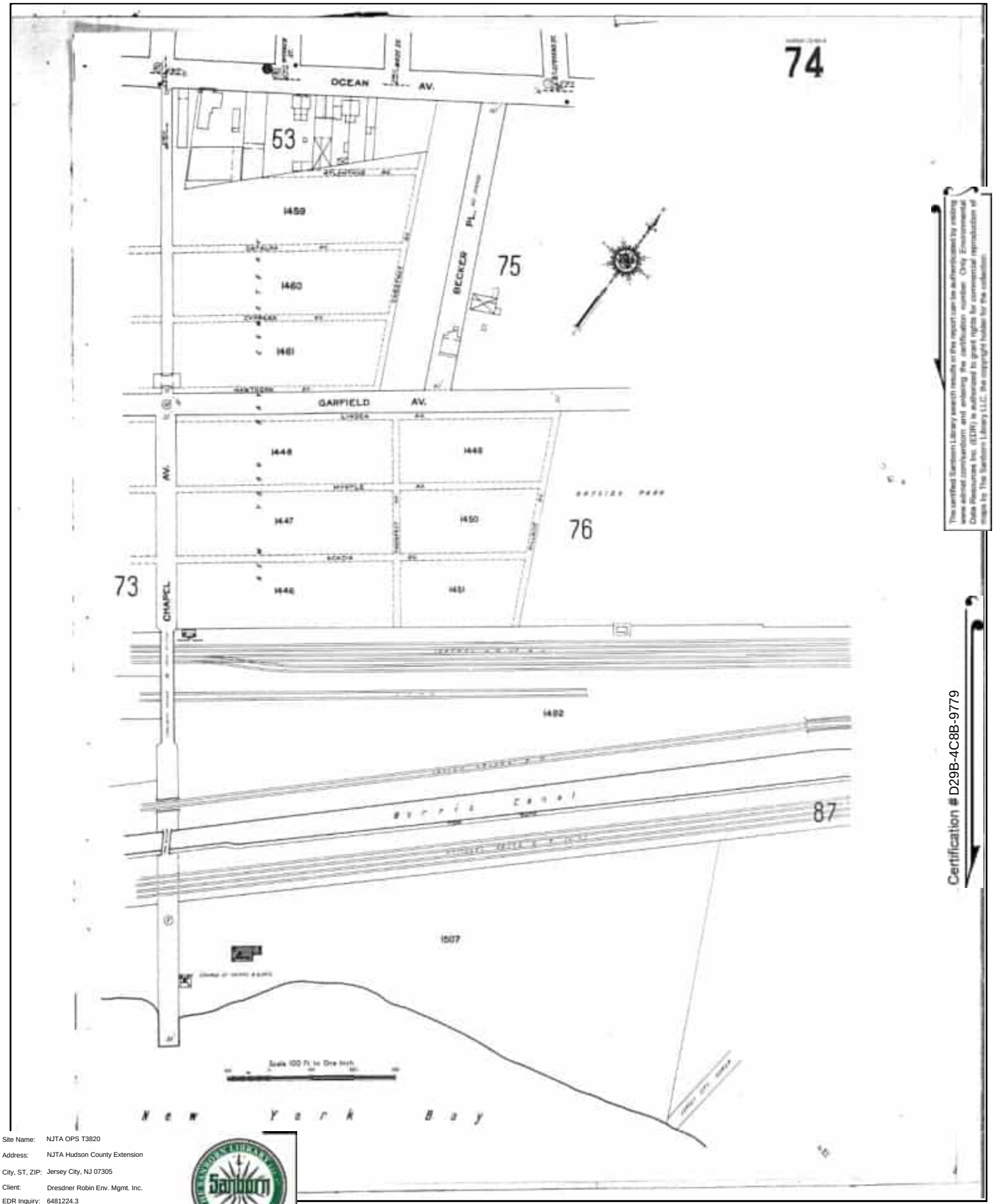

The certified Sanborn Library search results in this report can be authenticated by visiting www.edrnet.com/sanborn and entering the certification number. Only Environmental Data Resources Inc. (EDR) is authorized to grant rights for commercial reproduction of maps by The Sanborn Library LLC, the copyright holder for the collection.

Certification # D29B-4C8B-9779

Site Name: NJTA OPS T3820
Address: NJTA Hudson County Extension
City, ST, ZIP: Jersey City, NJ 07305
Client: Dresdner Robin Env. Mgmt. Inc.
EDR Inquiry: 6481224.3
Order Date: 05/10/2021
Certification #: D29B-4C8B-9779
Copyright: 1912

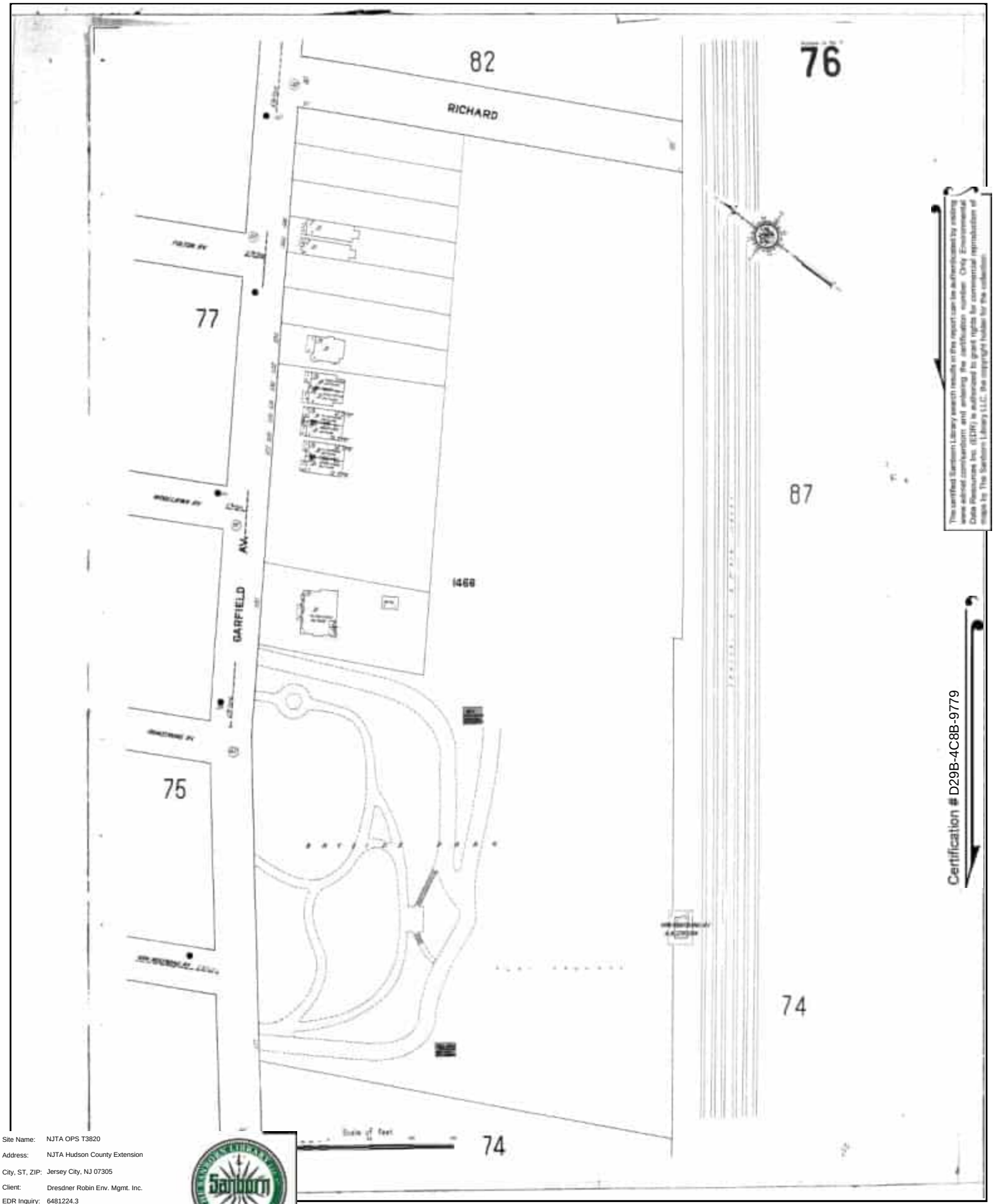

The certified Sanborn Library search results on this report can be authenticated by visiting www.edrnet.com/sanborn and entering the certification number. Only Environmental Data Resources Inc. (EDR) is authorized to grant rights for commercial reproduction of maps by The Sanborn Library LLC, the copyright holder for the collection.

Certification # D29B-4C8B-9779

Site Name: NJTA OPS T3820
Address: NJTA Hudson County Extension
City, ST, ZIP: Jersey City, NJ 07305
Client: Dresdner Robin Env. Mgmt. Inc.
EDR Inquiry: 6481224.3
Order Date: 05/10/2021
Certification #: D29B-4C8B-9779
Copyright: 1912



The certified Sanborn Library search results in the report can be authenticated by visiting www.edrnet.com/sanborn and entering the certification number. Only Environmental Data Resources Inc. (EDR) is authorized to grant rights for commercial reproduction of maps by The Sanborn Library LLC, the copyright holder for the collection.

Certification # D29B-4C8B-9779

Site Name: NJTA OPS T3820
Address: NJTA Hudson County Extension
City, ST, ZIP: Jersey City, NJ 07305
Client: Dresdner Robin Env. Mgmt. Inc.
EDR Inquiry: 6481224.3
Order Date: 05/10/2021
Certification #: D29B-4C8B-9779
Copyright: 1912

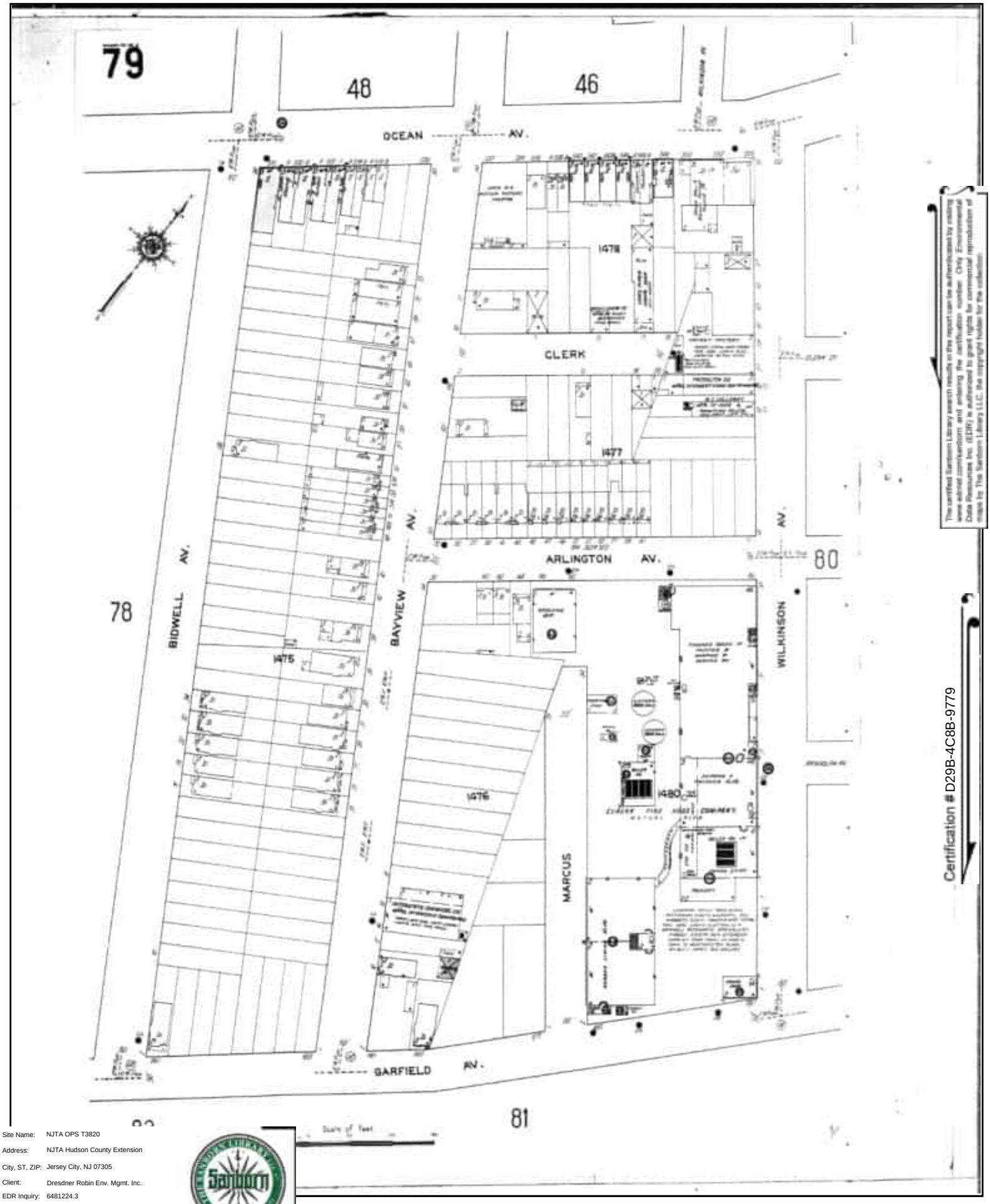

The certified Sanborn Library search results on this report can be authenticated by visiting www.sanborn.com/sanborn and entering the certification number. Only Environmental Data Resources Inc. (EDR) is authorized to grant rights for commercial reproduction of maps by The Sanborn Library LLC, the copyright holder for the collection.

Certification # D29B-4C8B-9779

Site Name: NJTA OPS T3820
Address: NJTA Hudson County Extension
City, ST, ZIP: Jersey City, NJ 07305
Client: Dresdner Robin Env. Mgmt. Inc.
EDR Inquiry: 6481224.3
Order Date: 05/10/2021
Certification #: D29B-4C8B-9779
Copyright: 1912

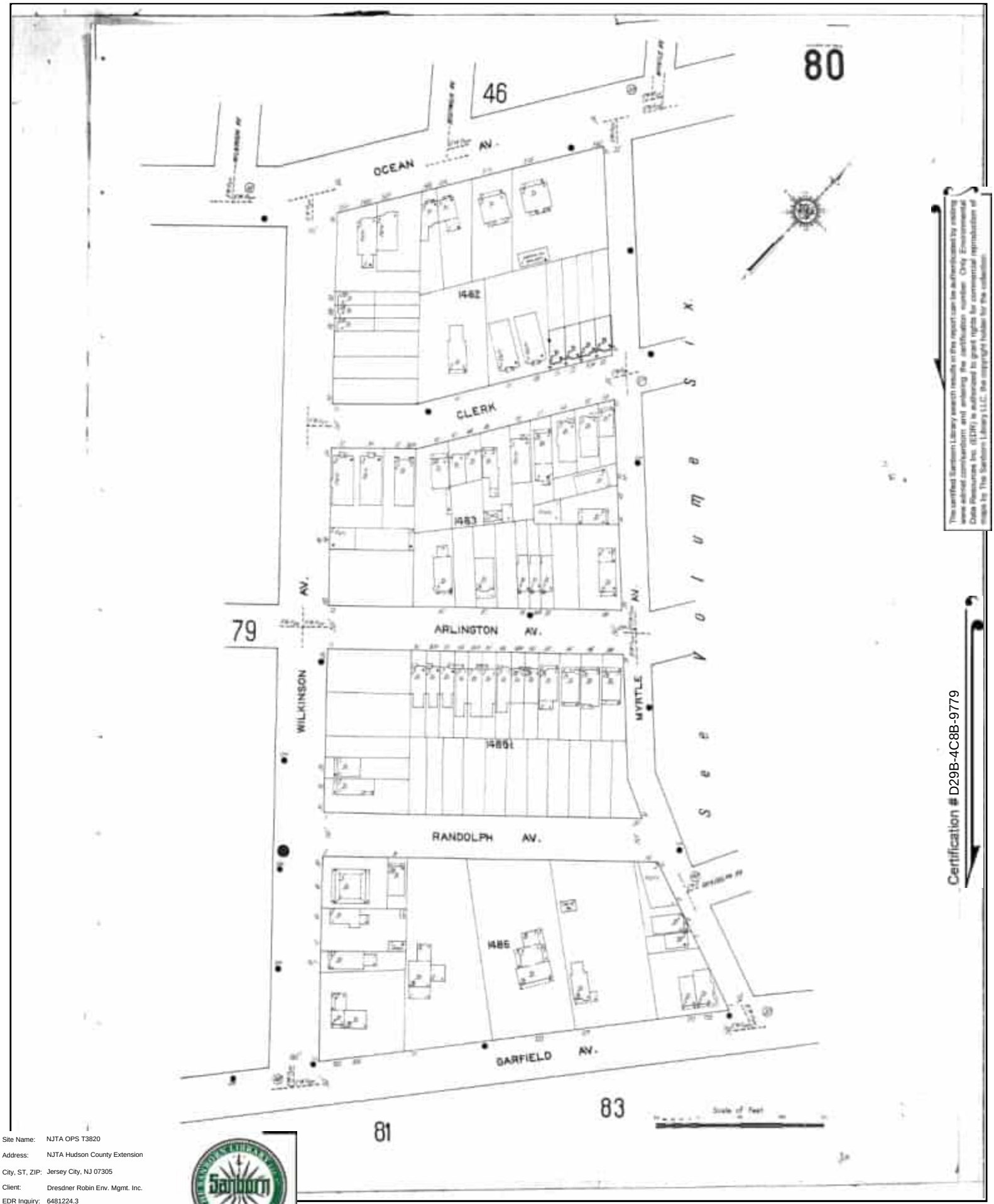

The certified Sanborn Library search results on this report can be authenticated by visiting www.edrnet.com/sanborn and entering the certification number. Only Environmental Data Resources Inc. (EDR) is authorized to grant rights for commercial reproduction of maps by The Sanborn Library LLC, the copyright holder for the collection.

Certification # D29B-4C8B-9779

Site Name: NJTA OPS T3820
Address: NJTA Hudson County Extension
City, ST, ZIP: Jersey City, NJ 07305
Client: Dresdner Robin Env. Mgmt. Inc.
EDR Inquiry: 6481224.3
Order Date: 05/10/2021
Certification #: D29B-4C8B-9779
Copyright: 1912

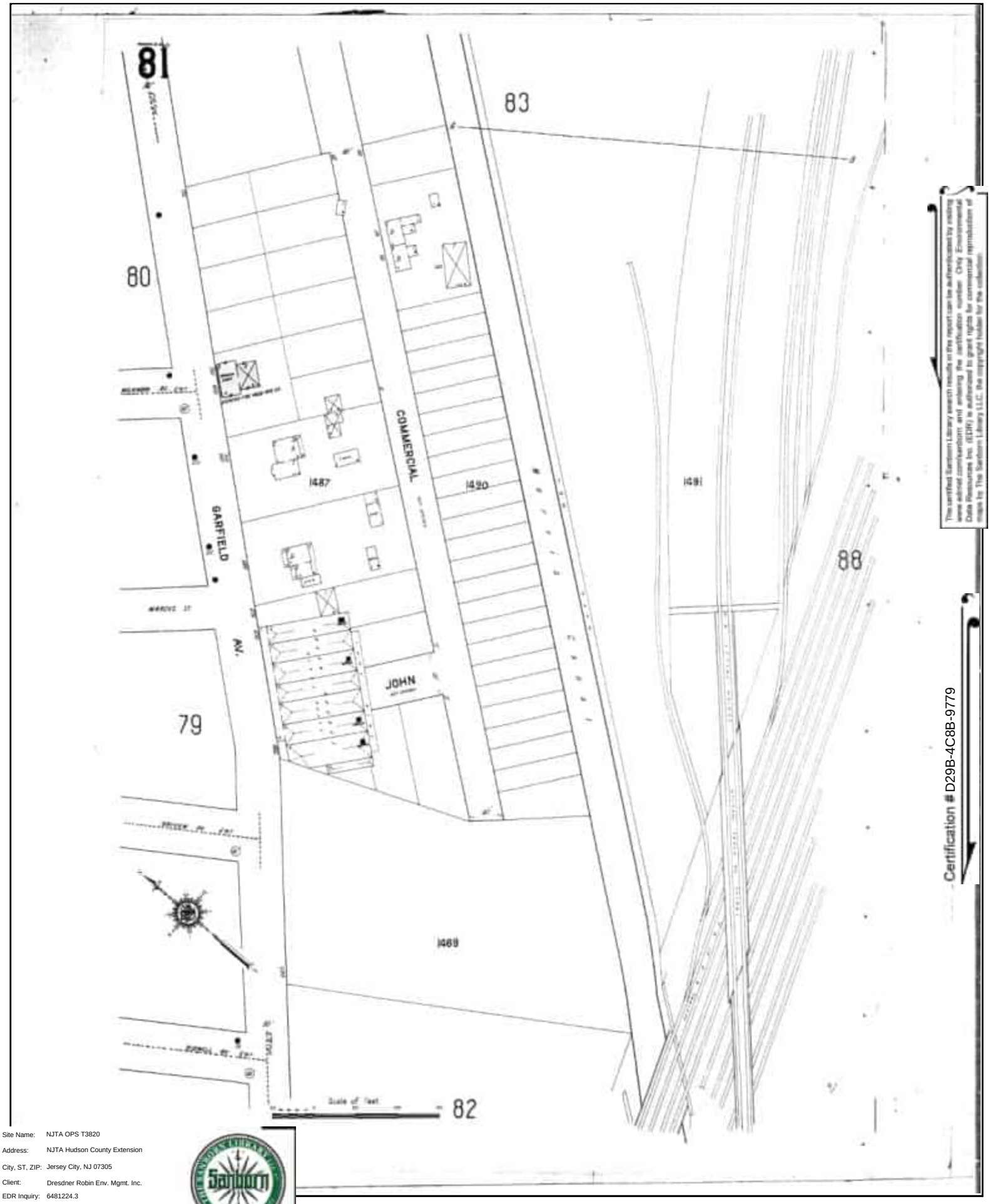

The certified Sanborn Library search results in the report can be authenticated by visiting www.edrnet.com/sanborn and entering the certification number. Only Environmental Data Resources Inc. (EDR) is authorized to grant rights for commercial reproduction of maps by The Sanborn Library LLC, the copyright holder for the collection.

Certification # D29B-4C8B-9779

Site Name: NJTA OPS T3820
Address: NJTA Hudson County Extension
City, ST, ZIP: Jersey City, NJ 07305
Client: Dresdner Robin Env. Mgmt. Inc.
EDR Inquiry: 6481224.3
Order Date: 05/10/2021
Certification #: D29B-4C8B-9779
Copyright: 1912

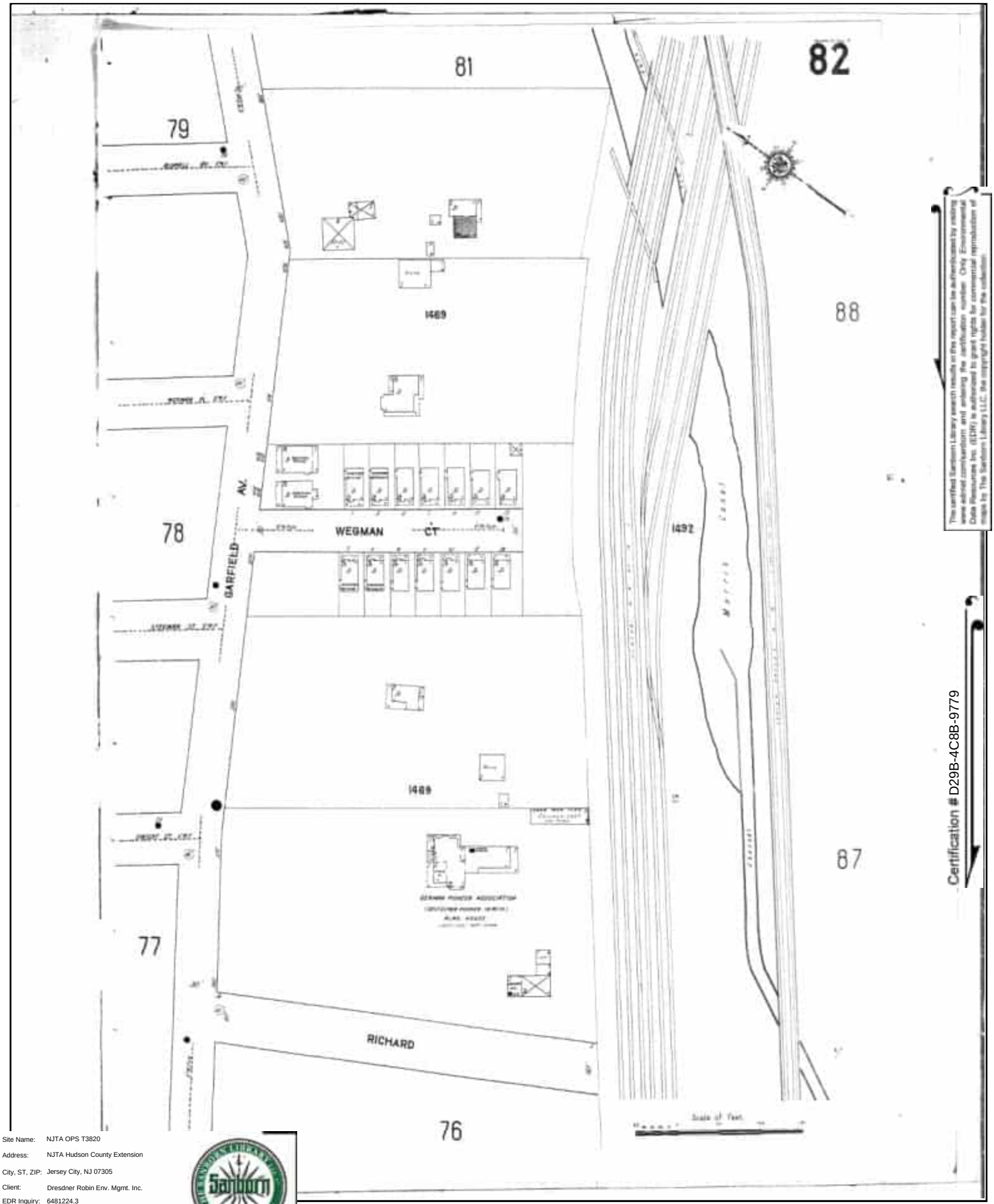

The certified Sanborn Library search results in the report can be authenticated by visiting www.edrnet.com/sanborn and entering the certification number. Only Environmental Data Resources Inc. (EDR) is authorized to grant rights for commercial reproduction of maps by The Sanborn Library LLC, the copyright holder for the collection.

Certification # D29B-4C8B-9779

Site Name: NJTA OPS T3820
Address: NJTA Hudson County Extension
City, ST, ZIP: Jersey City, NJ 07305
Client: Dresdner Robin Env. Mgmt. Inc.
EDR Inquiry: 6481224.3
Order Date: 05/10/2021
Certification #: D29B-4C8B-9779
Copyright: 1912

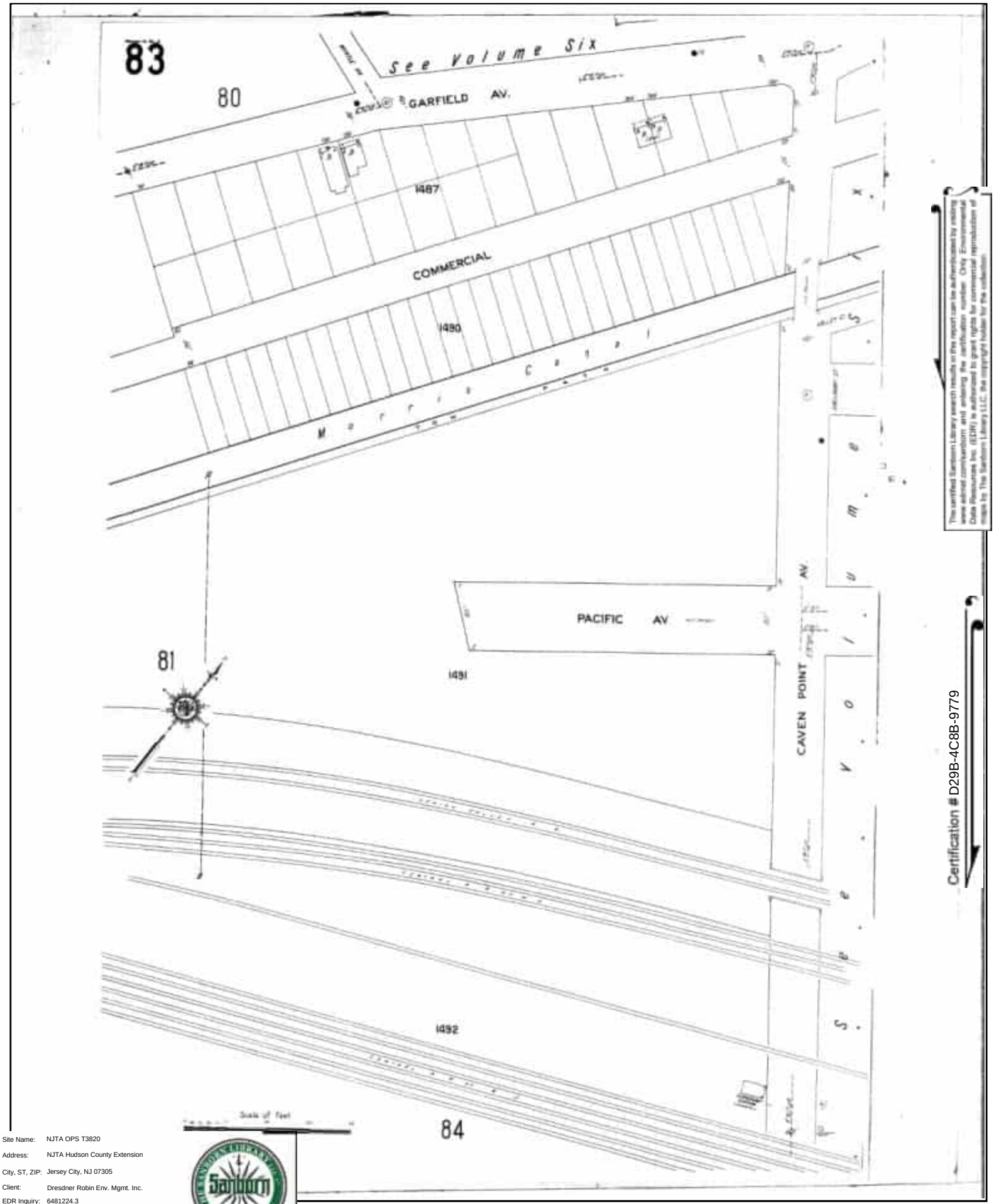

The certified Sanborn Library search results in the report can be authenticated by visiting www.edrnet.com/sanborn and entering the certification number. Only Environmental Data Resources Inc. (EDR) is authorized to grant rights for commercial reproduction of maps by The Sanborn Library LLC, the copyright holder for the collection.

Certification # D29B-4C8B-9779

Site Name: NJTA OPS T3820
Address: NJTA Hudson County Extension
City, ST, ZIP: Jersey City, NJ 07305
Client: Dresdner Robin Env. Mgmt. Inc.
EDR Inquiry: 6481224.3
Order Date: 05/10/2021
Certification #: D29B-4C8B-9779
Copyright: 1912

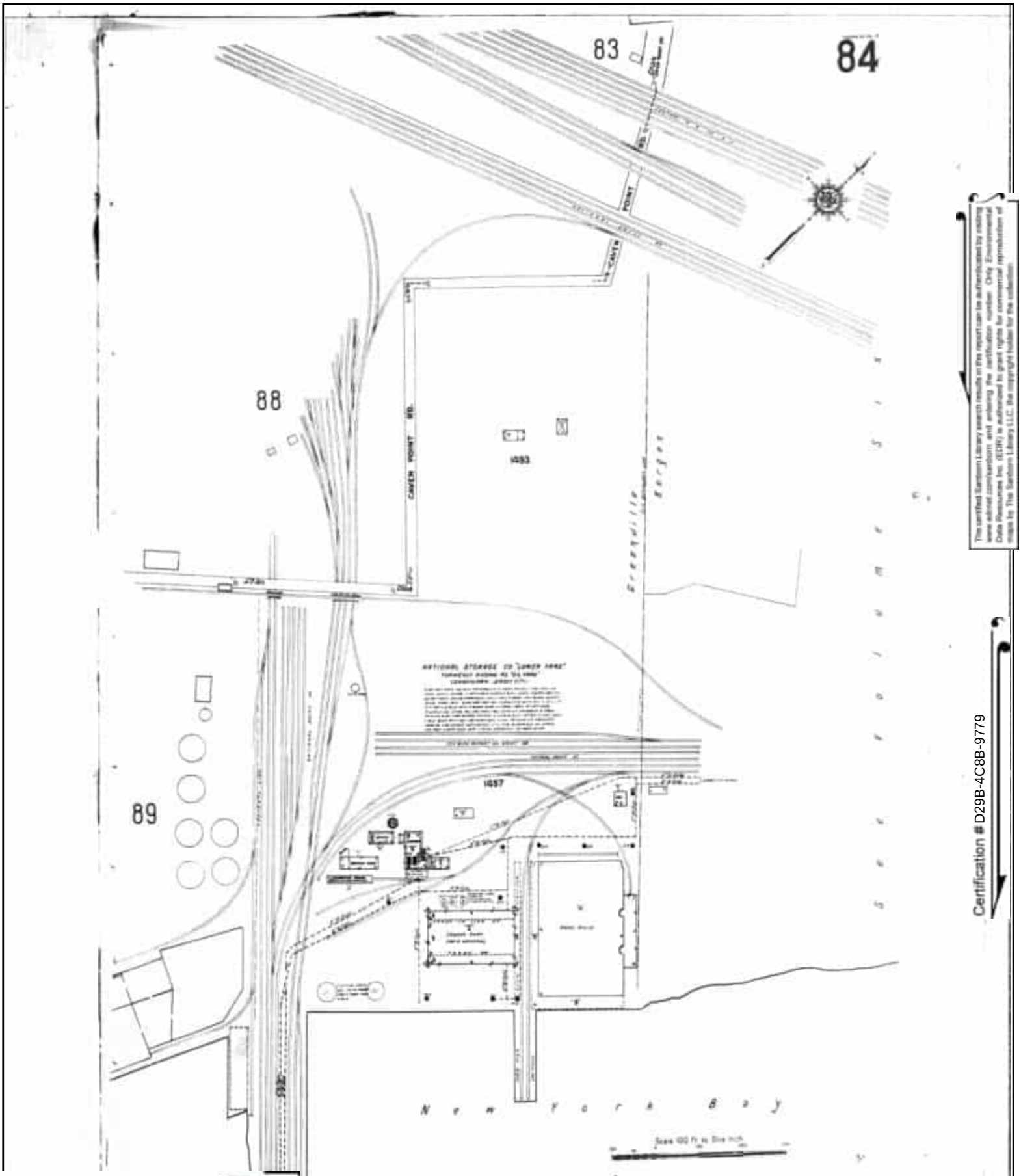

The certified Sanborn Library search results in this report can be authenticated by visiting www.edrnet.com/sanborn and entering the certification number. Only Environmental Data Resources Inc. (EDR) is authorized to grant rights for commercial reproduction of maps by The Sanborn Library LLC, the copyright holder for the collection.

Certification # D29B-4C8B-9779

Site Name: NJTA OPS T3820
Address: NJTA Hudson County Extension
City, ST, ZIP: Jersey City, NJ 07305
Client: Dresdner Robin Env. Mgmt. Inc.
EDR Inquiry: 6481224.3
Order Date: 05/10/2021
Certification #: D29B-4C8B-9779
Copyright: 1912

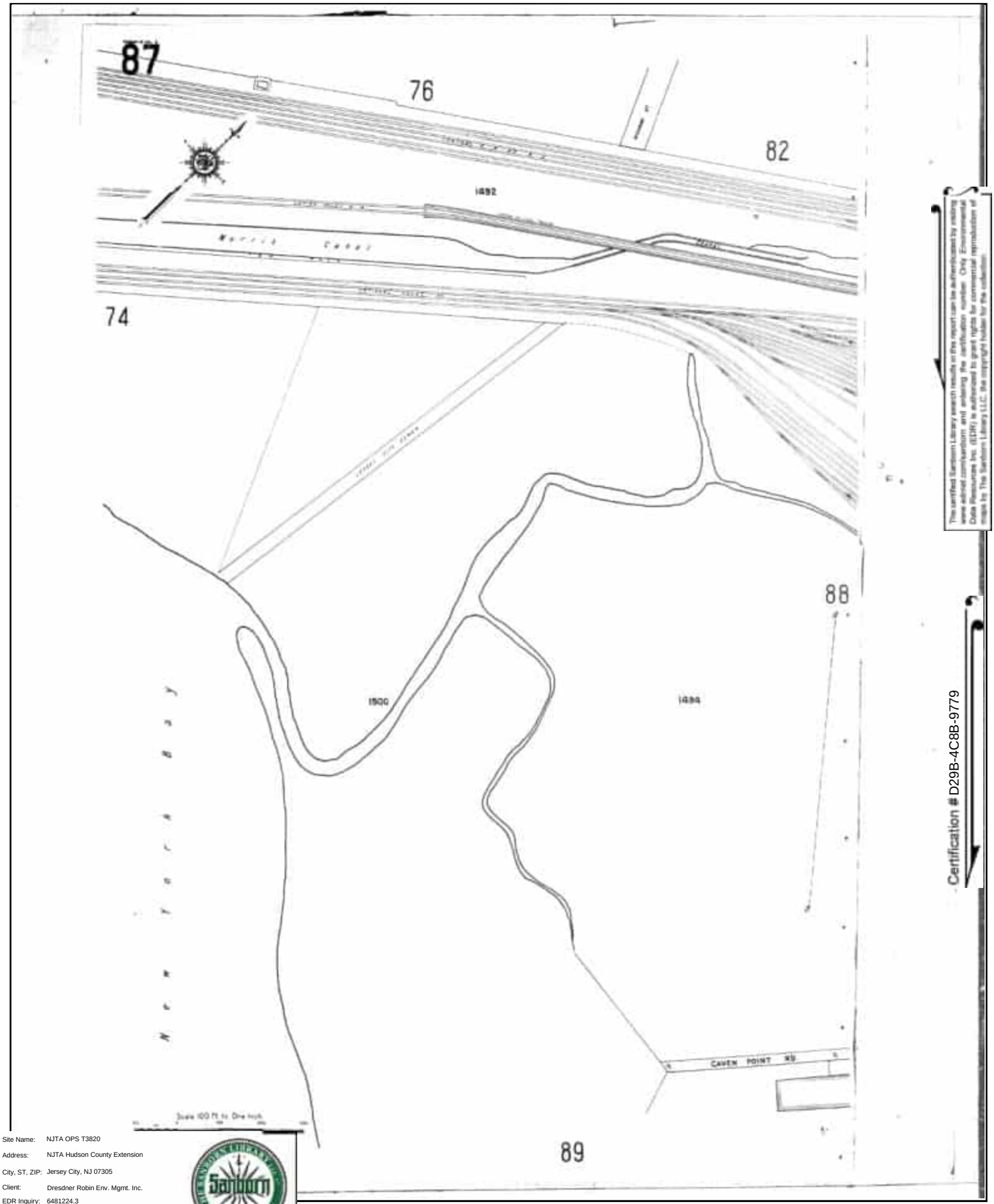

The certified Sanborn Library search results in the report can be authenticated by visiting www.edrnet.com/sanborn and entering the certification number. Only Environmental Data Resources Inc. (EDR) is authorized to grant rights for commercial reproduction of maps by The Sanborn Library LLC, the copyright holder for the collection.

Certification # D29B-4C8B-9779

Site Name: NJTA OPS T3820
Address: NJTA Hudson County Extension
City, ST, ZIP: Jersey City, NJ 07305
Client: Dresdner Robin Env. Mgmt. Inc.
EDR Inquiry: 6481224.3
Order Date: 05/10/2021
Certification #: D29B-4C8B-9779
Copyright: 1912

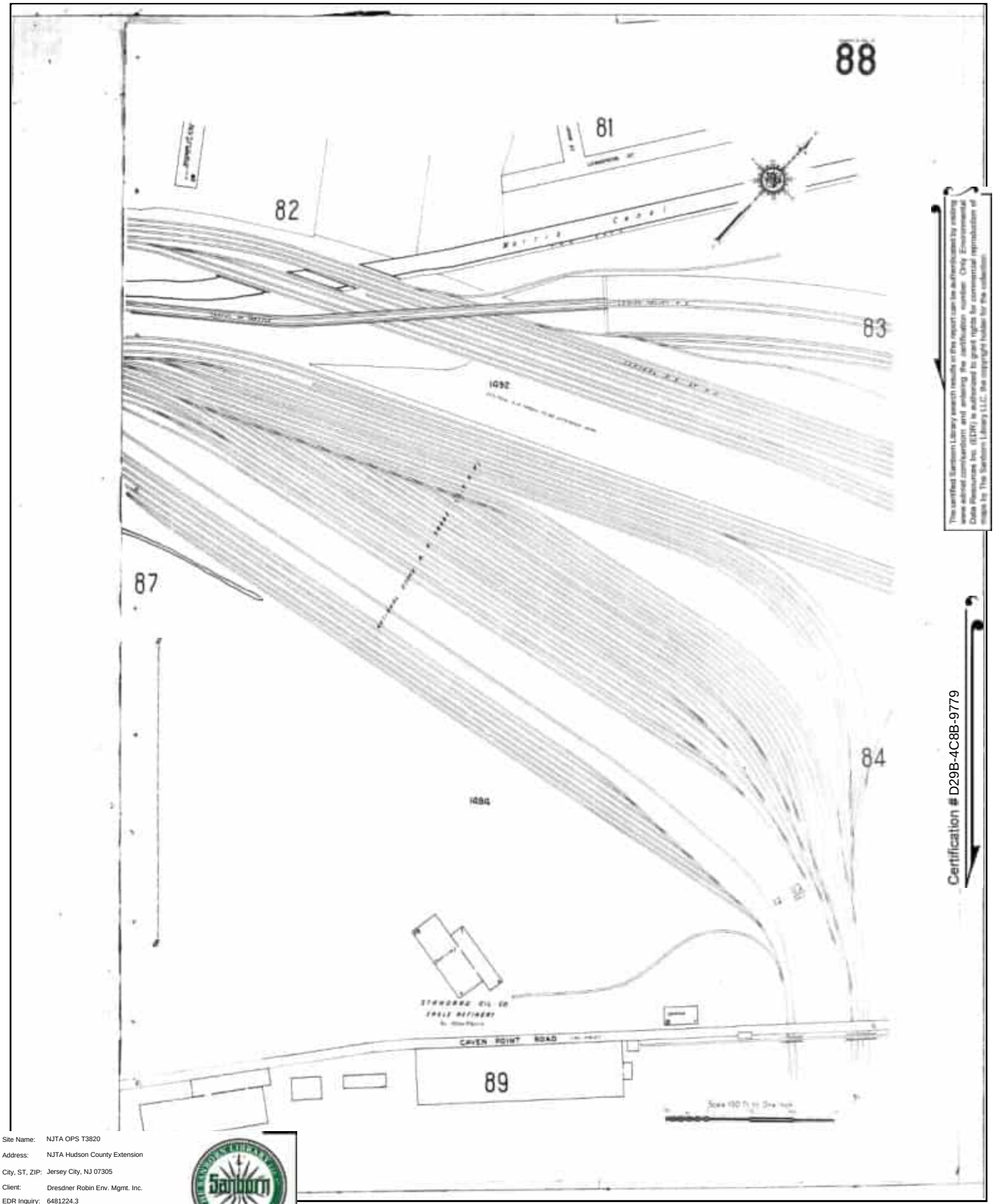

The certified Sanborn Library search results in the report can be authenticated by visiting www.edrnet.com/sanborn and entering the certification number. Only Environmental Data Resources Inc. (EDR) is authorized to grant rights for commercial reproduction of maps by The Sanborn Library LLC, the copyright holder for the collection.

Certification # D29B-4C8B-9779

Site Name: NJTA OPS T3820
Address: NJTA Hudson County Extension
City, ST, ZIP: Jersey City, NJ 07305
Client: Dresdner Robin Env. Mgmt. Inc.
EDR Inquiry: 6481224.3
Order Date: 05/10/2021
Certification #: D29B-4C8B-9779
Copyright: 1912

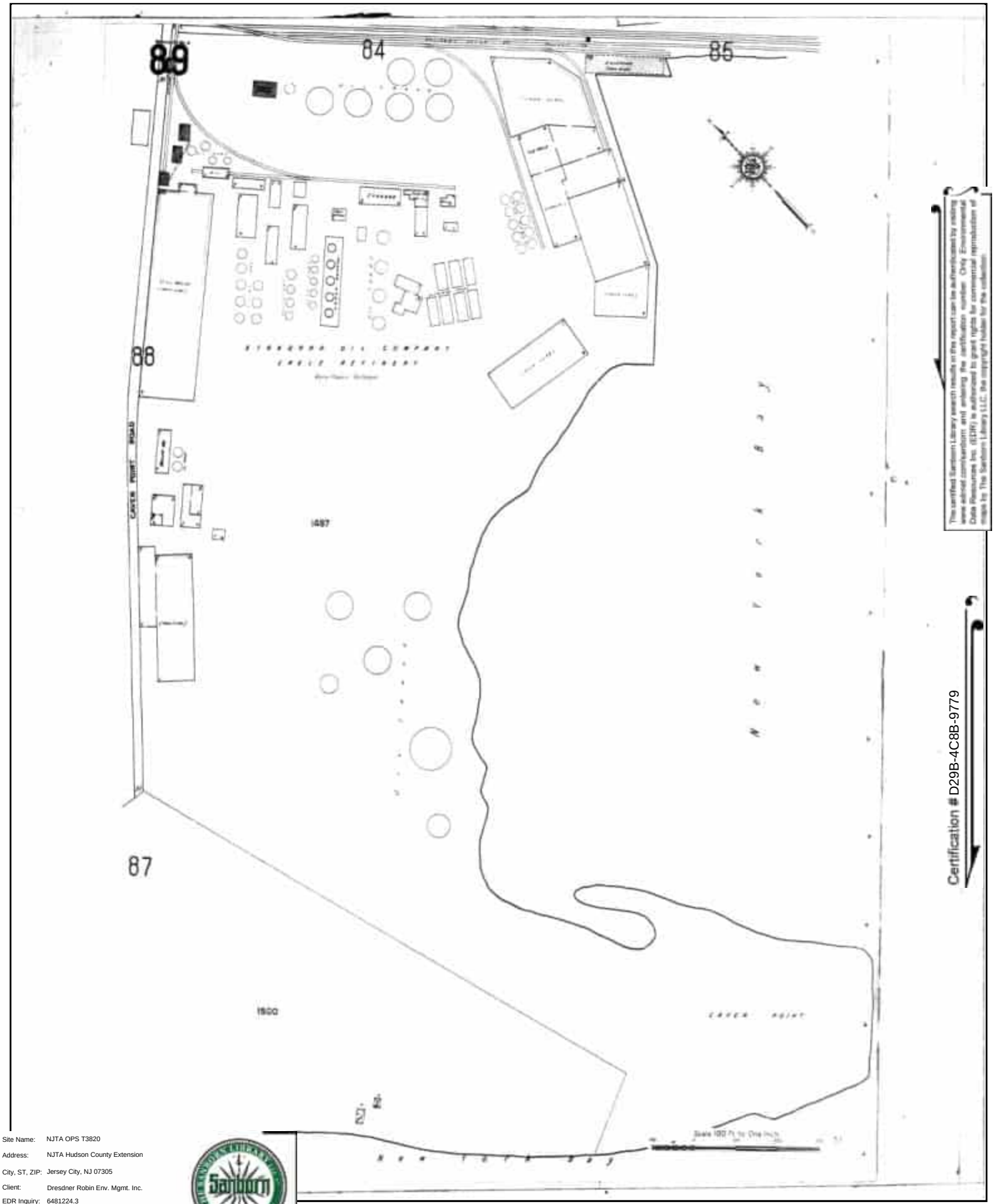

The certified Sanborn Library search results in the report can be authenticated by visiting www.edrnet.com/sanborn and entering the certification number. Only Environmental Data Resources Inc. (EDR) is authorized to grant rights for commercial reproduction of maps by The Sanborn Library LLC, the copyright holder for the collection.

Certification # D29B-4C8B-9779

Site Name: NJTA OPS T3820
Address: NJTA Hudson County Extension
City, ST, ZIP: Jersey City, NJ 07305
Client: Dresdner Robin Env. Mgmt. Inc.
EDR Inquiry: 6481224.3
Order Date: 05/10/2021
Certification #: D29B-4C8B-9779
Copyright: 1912

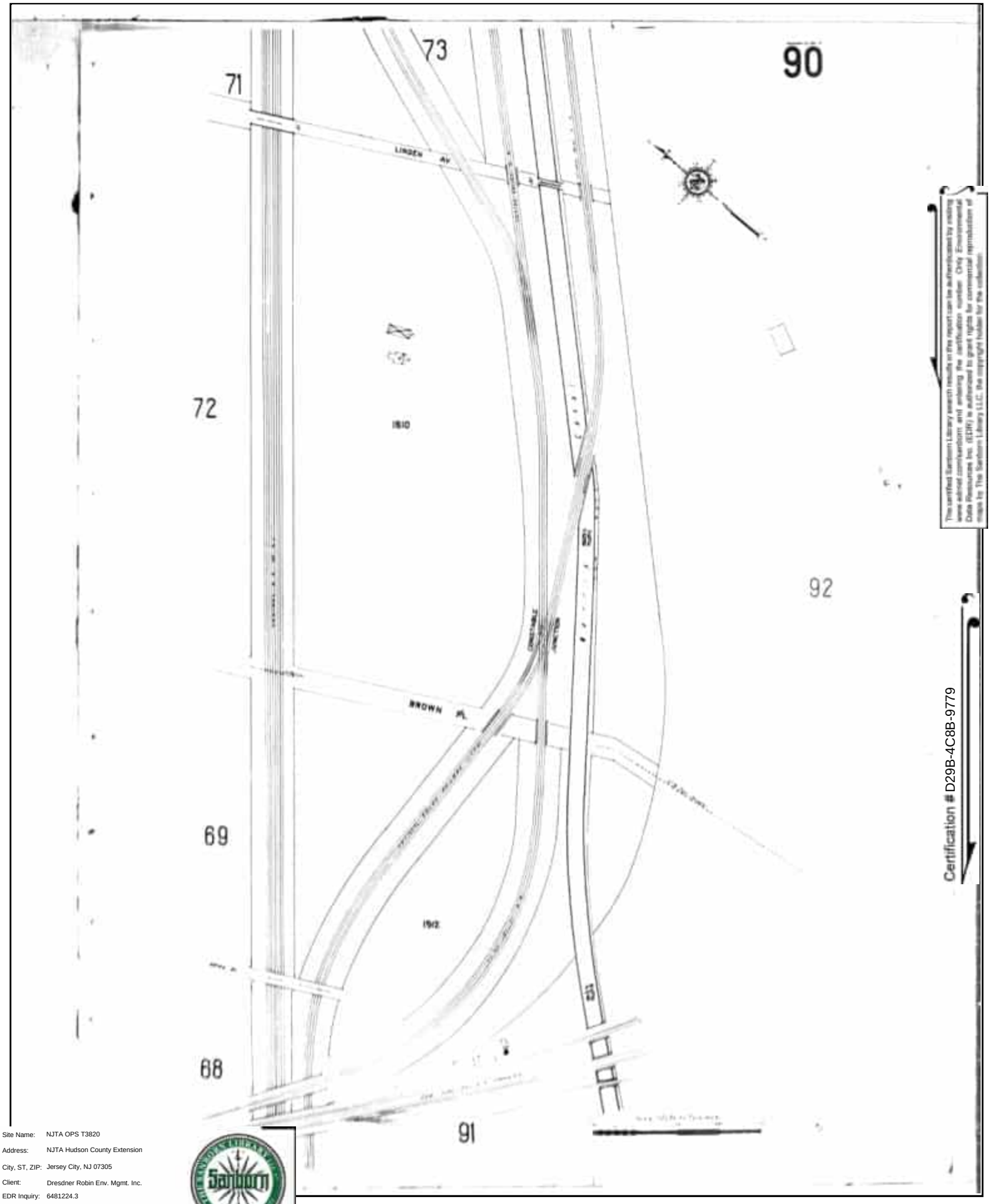

The certified Sanborn Library search results in the report can be authenticated by visiting www.edrnet.com/sanborn and entering the certification number. Only Environmental Data Resources Inc. (EDR) is authorized to grant rights for commercial reproduction of maps by The Sanborn Library LLC, the copyright holder for the collection.

Certification # D29B-4C8B-9779

Site Name: NJTA OPS T3820
Address: NJTA Hudson County Extension
City, ST, ZIP: Jersey City, NJ 07305
Client: Dresdner Robin Env. Mgmt. Inc.
EDR Inquiry: 6481224.3
Order Date: 05/10/2021
Certification #: D29B-4C8B-9779
Copyright: 1912

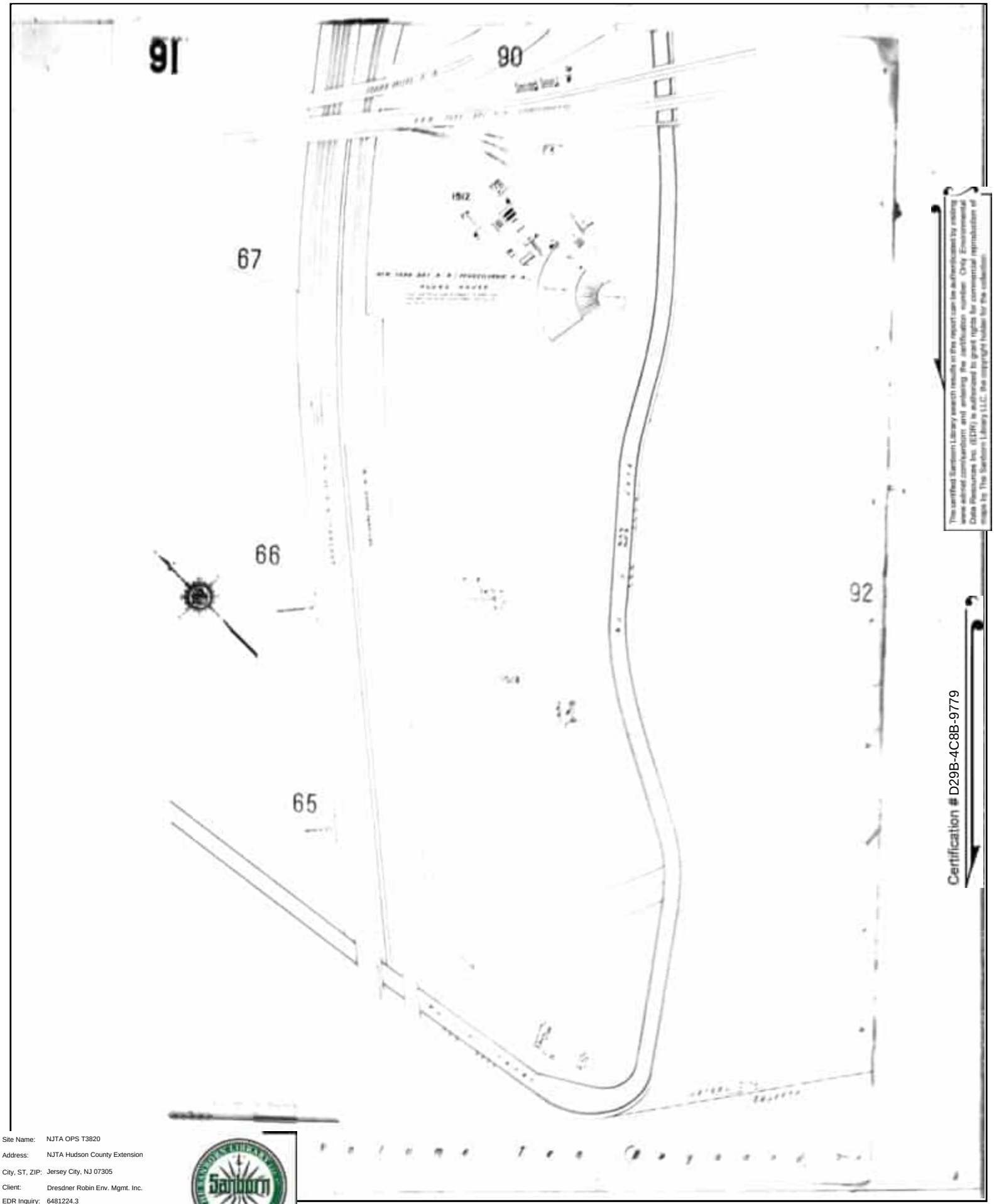

The certified Sanborn Library search results in the report can be authenticated by visiting www.edrnet.com/sanborn and entering the certification number. Only Environmental Data Resources Inc. (EDR) is authorized to grant rights for commercial reproduction of maps by The Sanborn Library LLC, the copyright holder for the collection.

Certification # D29B-4C8B-9779

Site Name: NJTA OPS T3820
Address: NJTA Hudson County Extension
City, ST, ZIP: Jersey City, NJ 07305
Client: Dresdner Robin Env. Mgmt. Inc.
EDR Inquiry: 6481224.3
Order Date: 05/10/2021
Certification #: D29B-4C8B-9779
Copyright: 1912

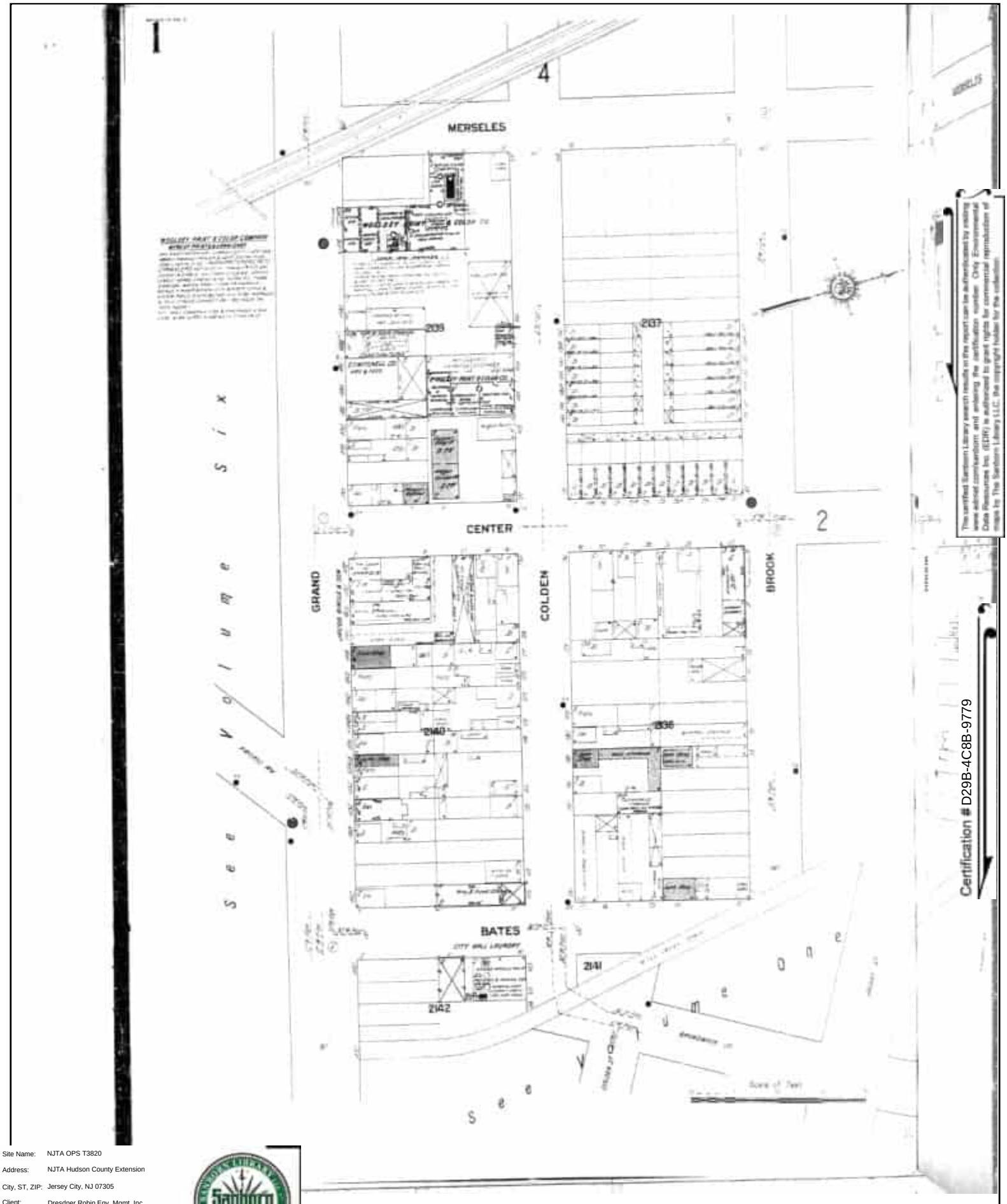

The certified Sanborn Library search results on this report can be authenticated by visiting www.edrnet.com/sanborn and entering the certification number. Only Environmental Data Resources Inc. (EDR) is authorized to grant rights for commercial reproduction of maps by The Sanborn Library LLC, the copyright holder for the collection.

Certification # D29B-4C8B-9779

Site Name: NJTA OPS T3820
Address: NJTA Hudson County Extension
City, ST, ZIP: Jersey City, NJ 07305
Client: Dresdner Robin Env. Mgmt. Inc.
EDR Inquiry: 6481224.3
Order Date: 05/10/2021
Certification #: D29B-4C8B-9779
Copyright: 1911

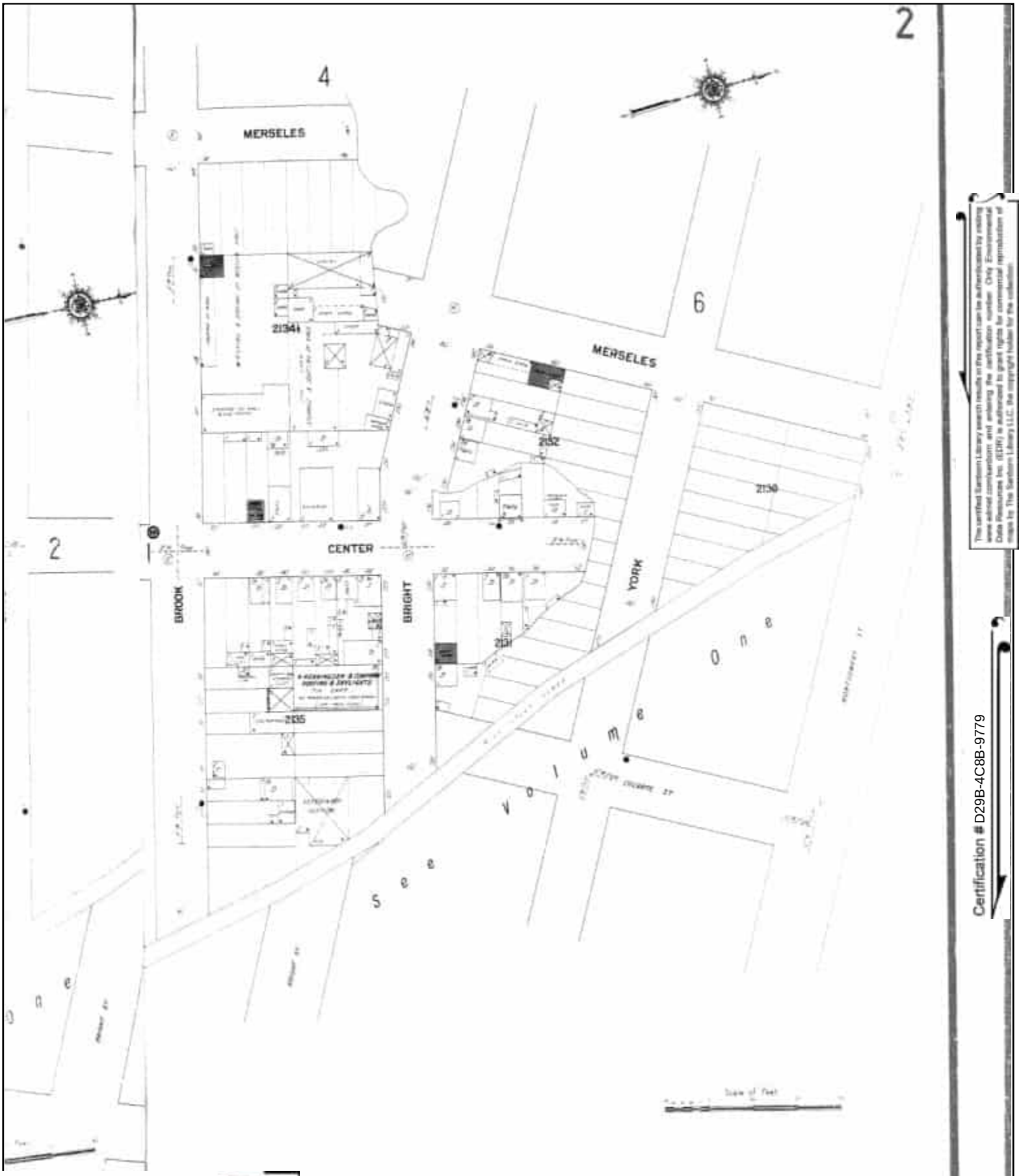

The certified Sanborn Library search results in the report can be authenticated by visiting www.edrnet.com/sanborn and entering the certification number. Only Environmental Data Resources Inc. (EDR) is authorized to grant rights for commercial reproduction of maps by The Sanborn Library LLC, the copyright holder for the collection.

Certification # D29B-4C8B-9779

Site Name: NJTA OPS T3820
Address: NJTA Hudson County Extension
City, ST, ZIP: Jersey City, NJ 07305
Client: Dresdner Robin Env. Mgmt. Inc.
EDR Inquiry: 6481224.3
Order Date: 05/10/2021
Certification # D29B-4C8B-9779
Copyright 1911

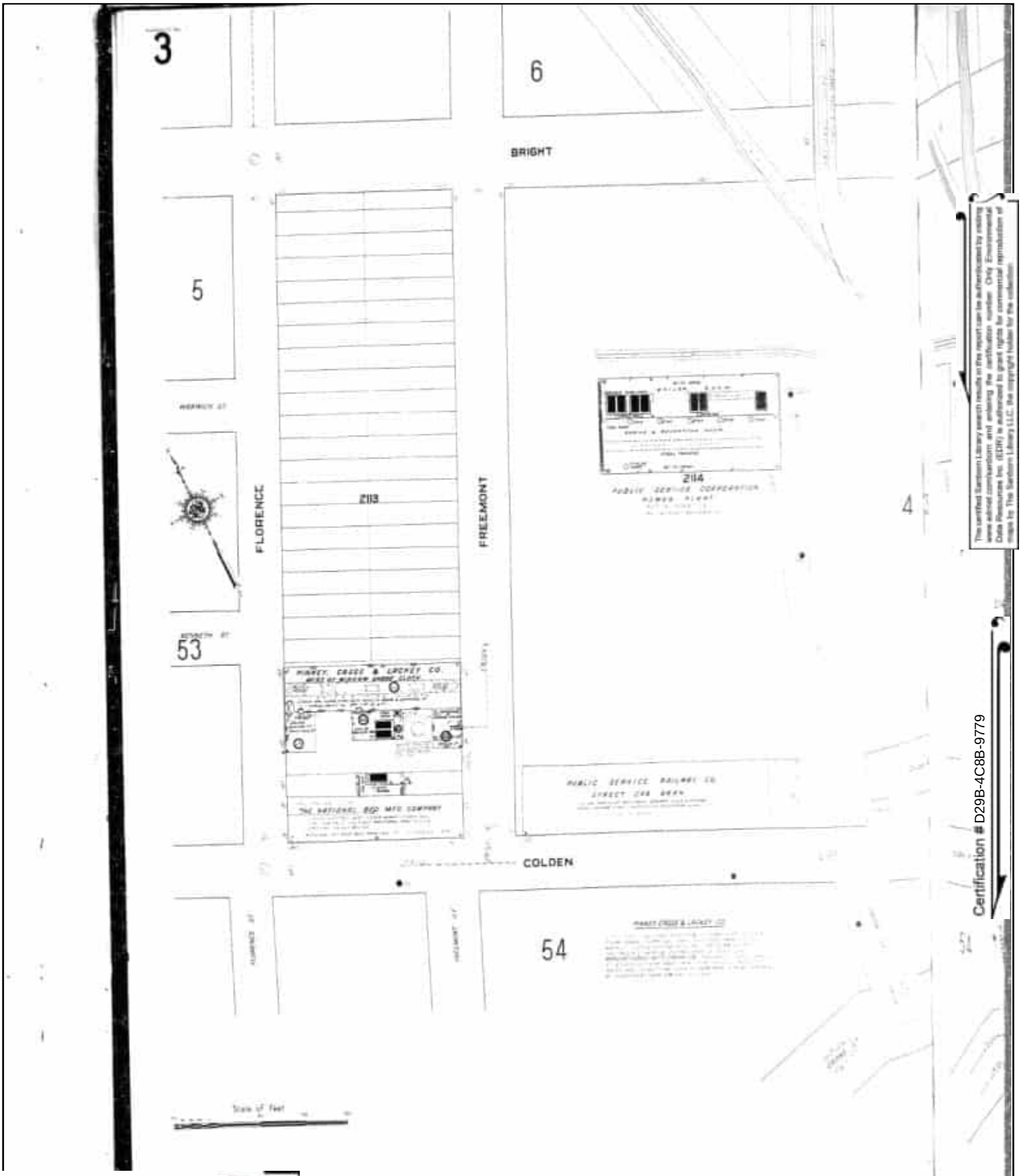

The certified Sanborn Library search results in the report can be authenticated by visiting www.edrnet.com/sanborn and entering the certification number. Only Environmental Data Resources Inc. (EDR) is authorized to grant rights for commercial reproduction of maps by The Sanborn Library LLC, the copyright holder for the collection.

Certification # D29B-4C8B-9779

Site Name: NJTA OPS T3820
Address: NJTA Hudson County Extension
City, ST, ZIP: Jersey City, NJ 07305
Client: Dresdner Robin Env. Mgmt. Inc.
EDR Inquiry: 6481224.3
Order Date: 05/10/2021
Certification #: D29B-4C8B-9779
Copyright: 1911

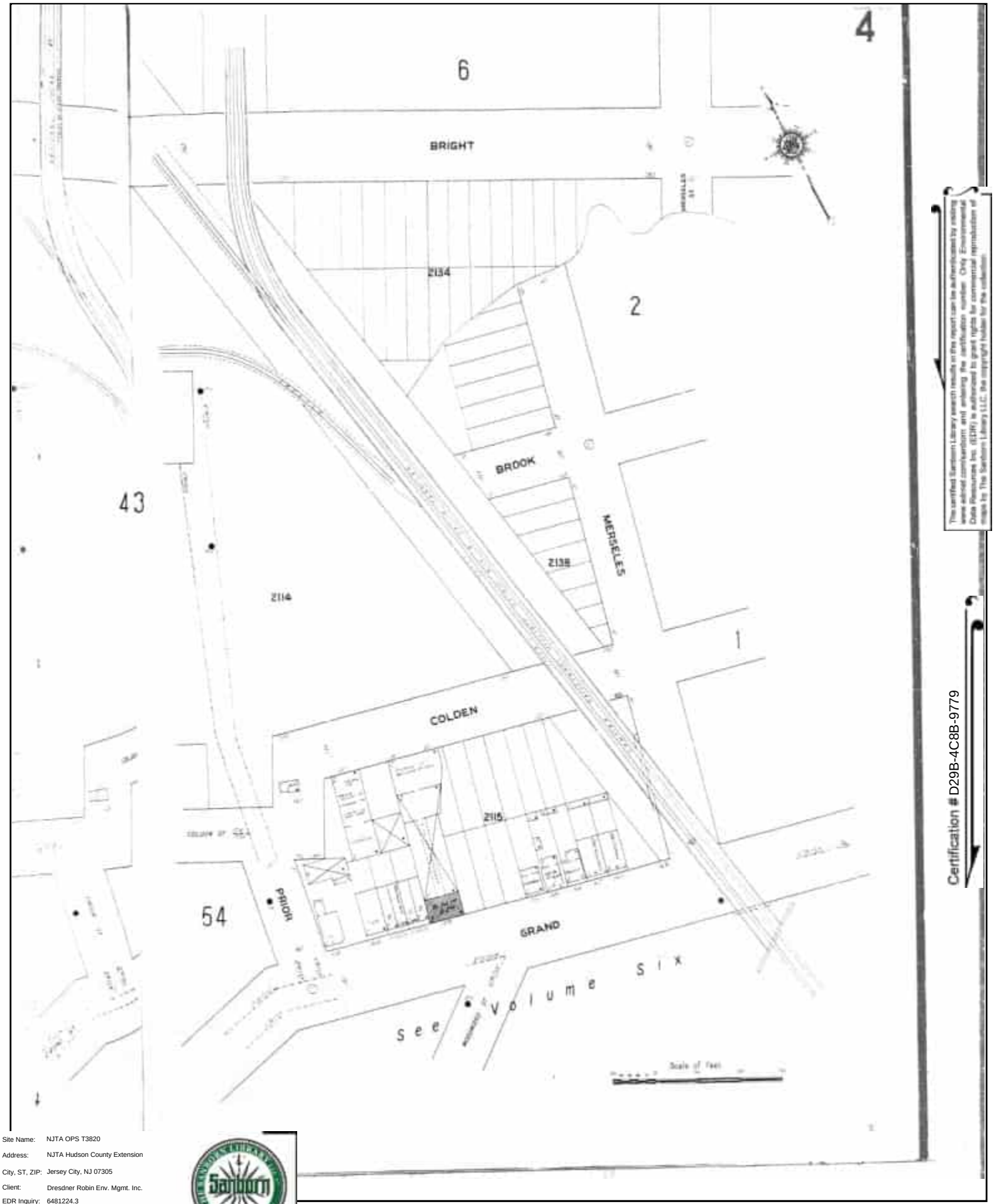

The certified Sanborn Library search results in the report can be authenticated by visiting www.edrnet.com/sanborn and entering the certification number. Only Environmental Data Resources Inc. (EDR) is authorized to grant rights for commercial reproduction of maps by The Sanborn Library LLC, the copyright holder for the collection.

Certification # D29B-4C8B-9779

Site Name: NJTA OPS T3820
Address: NJTA Hudson County Extension
City, ST, ZIP: Jersey City, NJ 07305
Client: Dresdner Robin Env. Mgmt. Inc.
EDR Inquiry: 6481224.3
Order Date: 05/10/2021
Certification #: D29B-4C8B-9779
Copyright: 1911

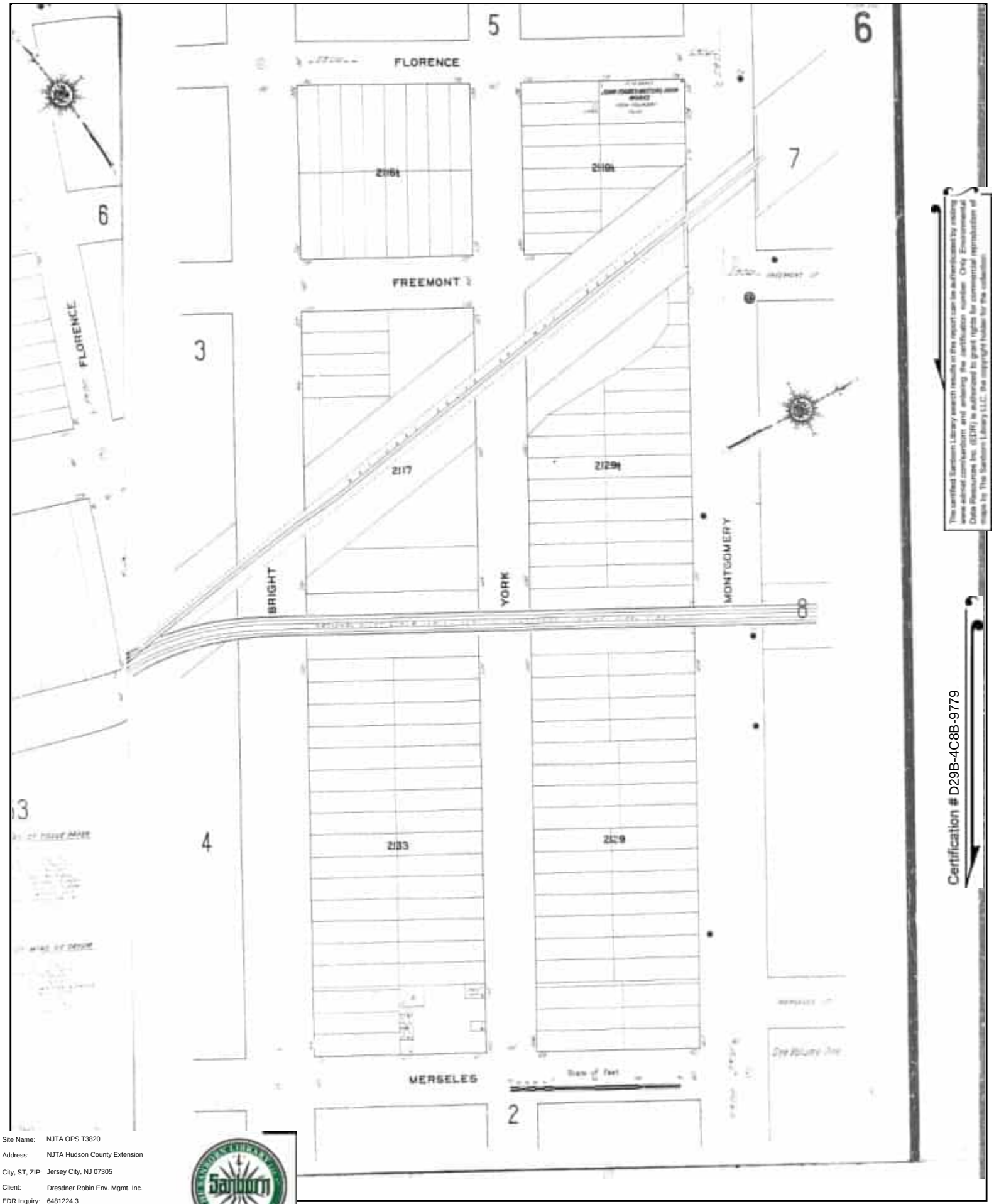

The certified Sanborn Library search results in the report can be authenticated by visiting www.edrnet.com/sanborn and entering the certification number. Only Environmental Data Resources Inc. (EDR) is authorized to grant rights for commercial reproduction of maps by The Sanborn Library LLC, the copyright holder for the collection.

Certification # D29B-4C8B-9779

Site Name: NJTA OPS T3820
Address: NJTA Hudson County Extension
City, ST, ZIP: Jersey City, NJ 07305
Client: Dresdner Robin Env. Mgmt. Inc.
EDR Inquiry: 6481224.3
Order Date: 05/10/2021
Certification #: D29B-4C8B-9779
Copyright: 1911

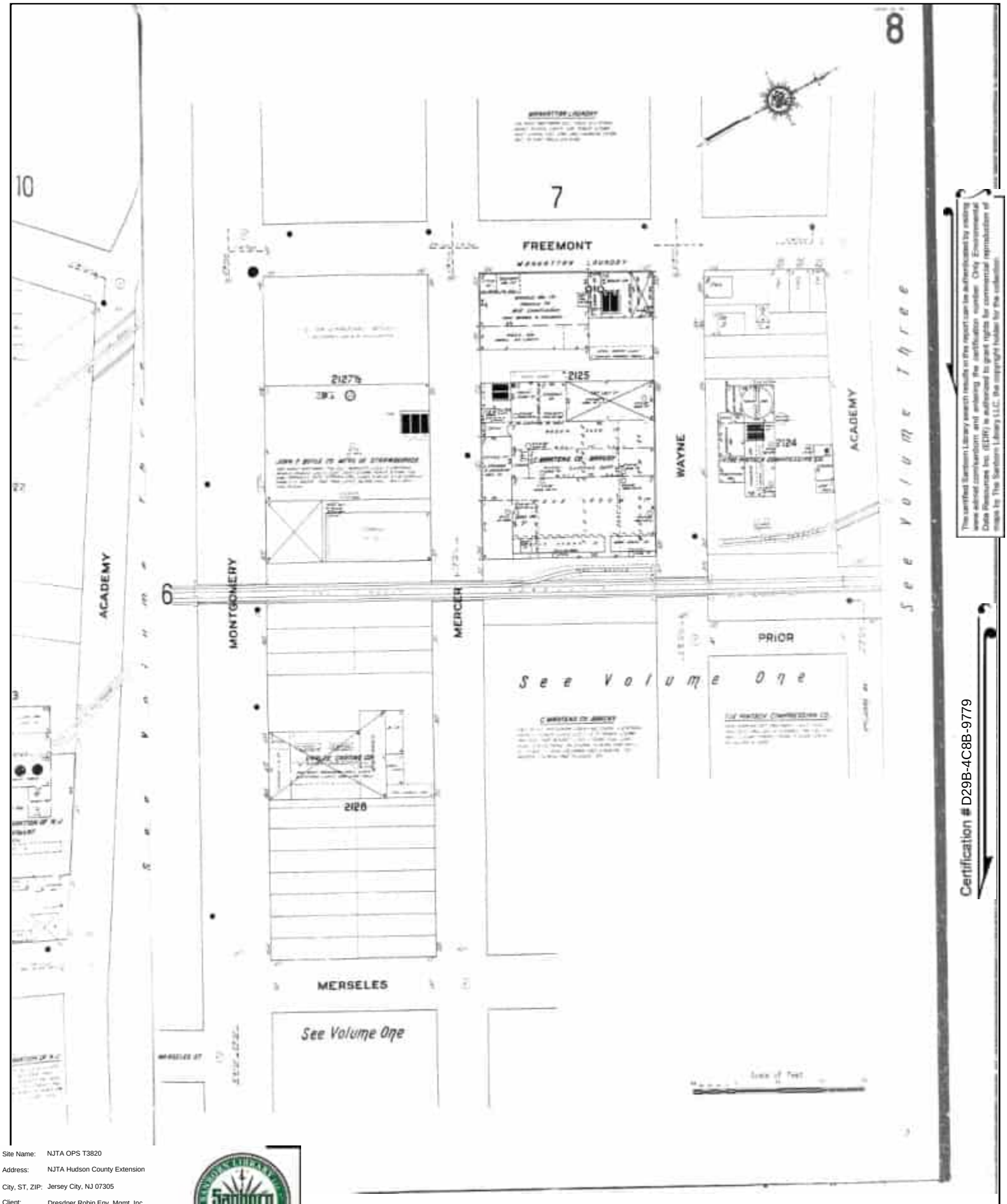

The certified Sanborn Library search results on this report can be authenticated by visiting www.edrnet.com/sanborn and entering the certification number. Only Environmental Data Resources Inc. (EDR) is authorized to grant rights for commercial reproduction of maps by The Sanborn Library LLC, the copyright holder for the collection.

Certification # D29B-4C8B-9779

Site Name:	NJTA OPS T3820
Address:	NJTA Hudson County Extension
City, ST, ZIP:	Jersey City, NJ 07305
Client:	Dresdner Robin Env. Mgmt. Inc.
EDR Inquiry:	6481224.3
Order Date:	05/10/2021
Certification #	D29B-4C8B-9779
Copyright	1911

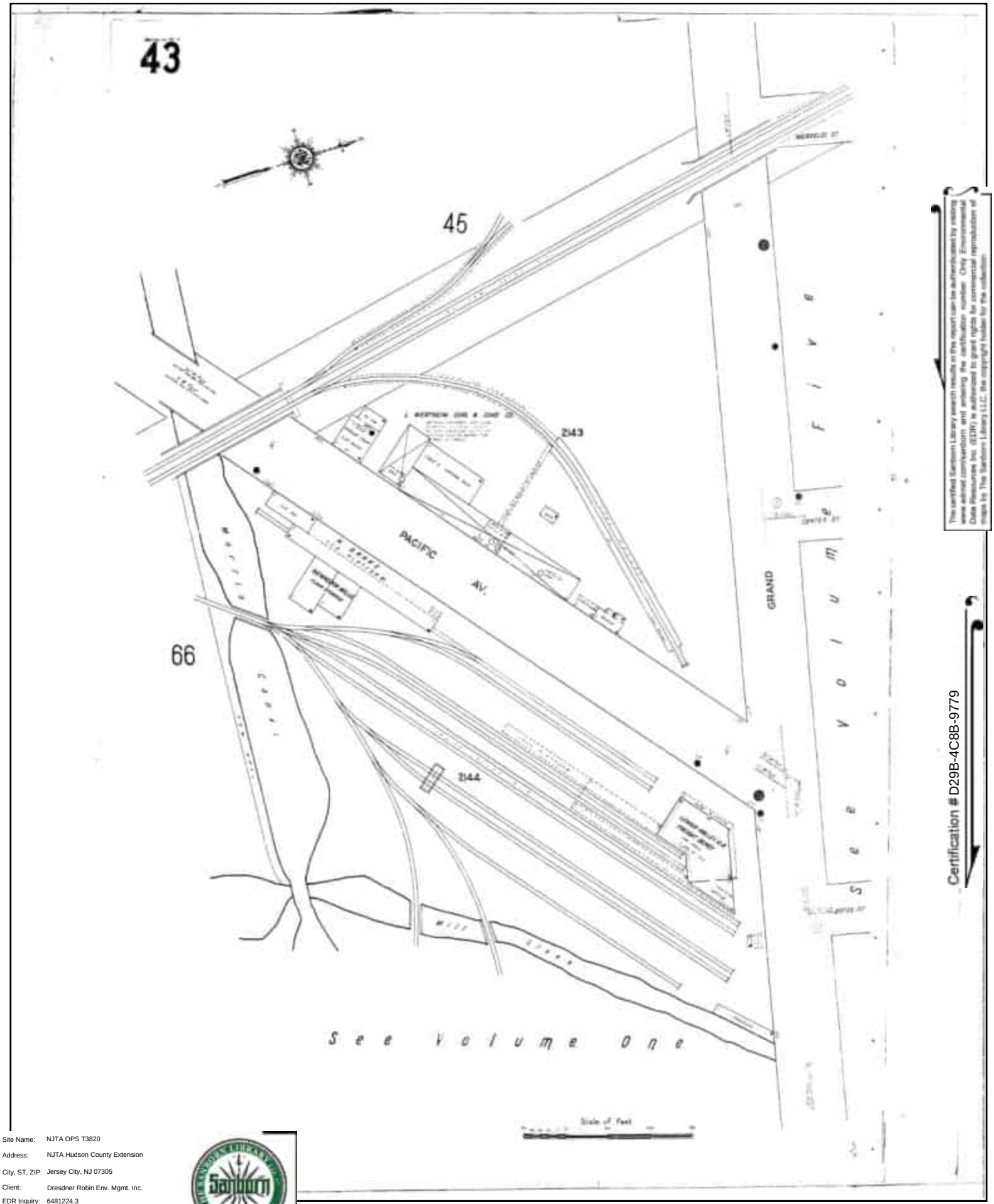

The certified Sanborn Library search results in the report can be authenticated by visiting www.edrnet.com/sanborn and entering the certification number. Only Environmental Data Resources Inc. (EDR) is authorized to grant rights for commercial reproduction of maps by The Sanborn Library LLC, the copyright holder for the collection.

Certification # D29B-4C8B-9779

Site Name: NJTA OPS T3820
Address: NJTA Hudson County Extension
City, ST, ZIP: Jersey City, NJ 07305
Client: Dresdner Robin Env. Mgmt. Inc.
EDR Inquiry: 6481224.3
Order Date: 05/10/2021
Certification #: D29B-4C8B-9779
Copyright: 1911

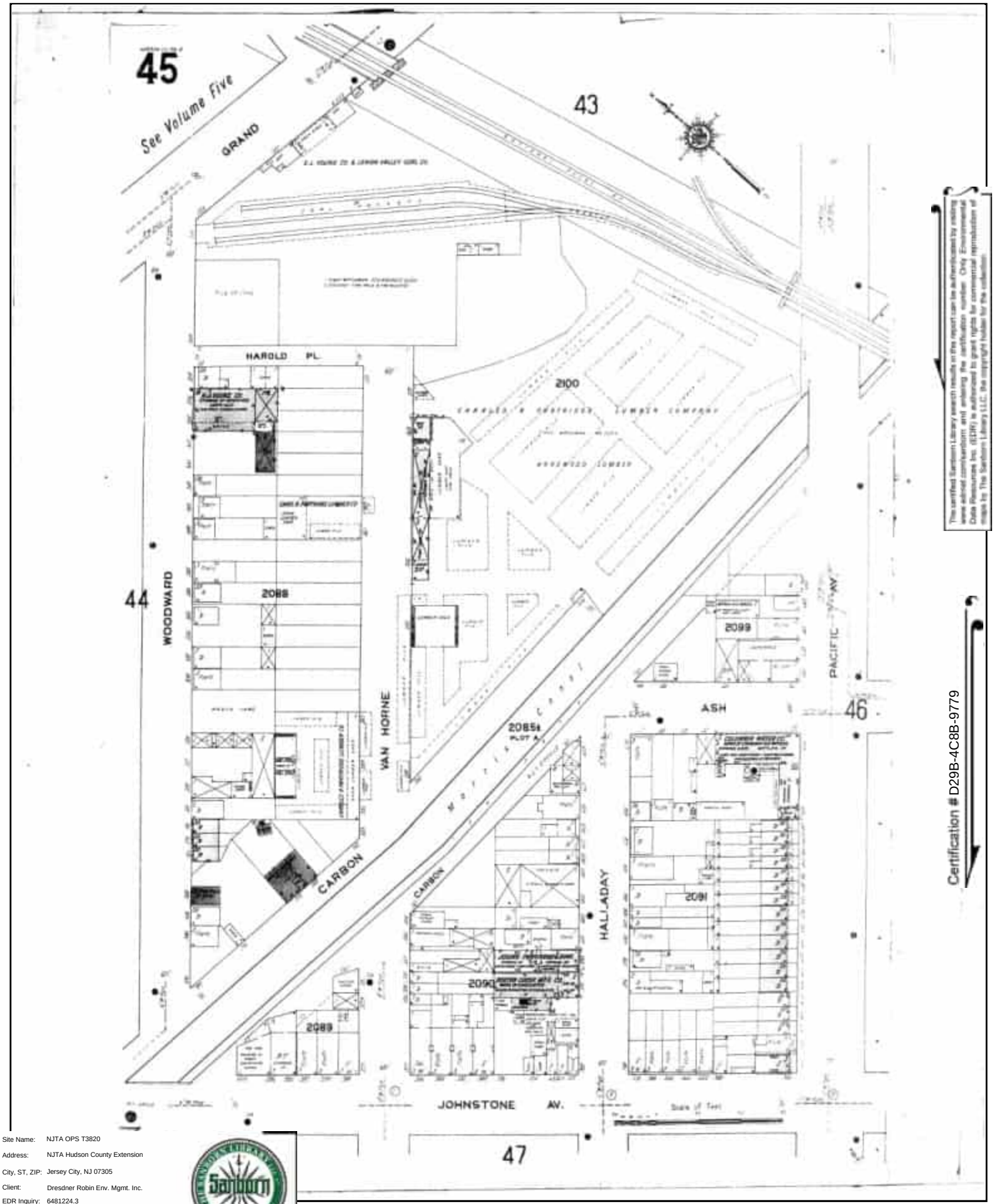

The certified Sanborn Library search results on this report can be authenticated by visiting www.edrnet.com/sanborn and entering the certification number. Only Environmental Data Resources Inc. (EDR) is authorized to grant rights for commercial reproduction of maps by The Sanborn Library LLC, the copyright holder for the collection.

Certification # D29B-4C8B-9779

Site Name: NJTA OPS T3820
Address: NJTA Hudson County Extension
City, ST, ZIP: Jersey City, NJ 07305
Client: Dresdner Robin Env. Mgmt. Inc.
EDR Inquiry: 6481224.3
Order Date: 05/10/2021
Certification #: D29B-4C8B-9779
Copyright: 1911

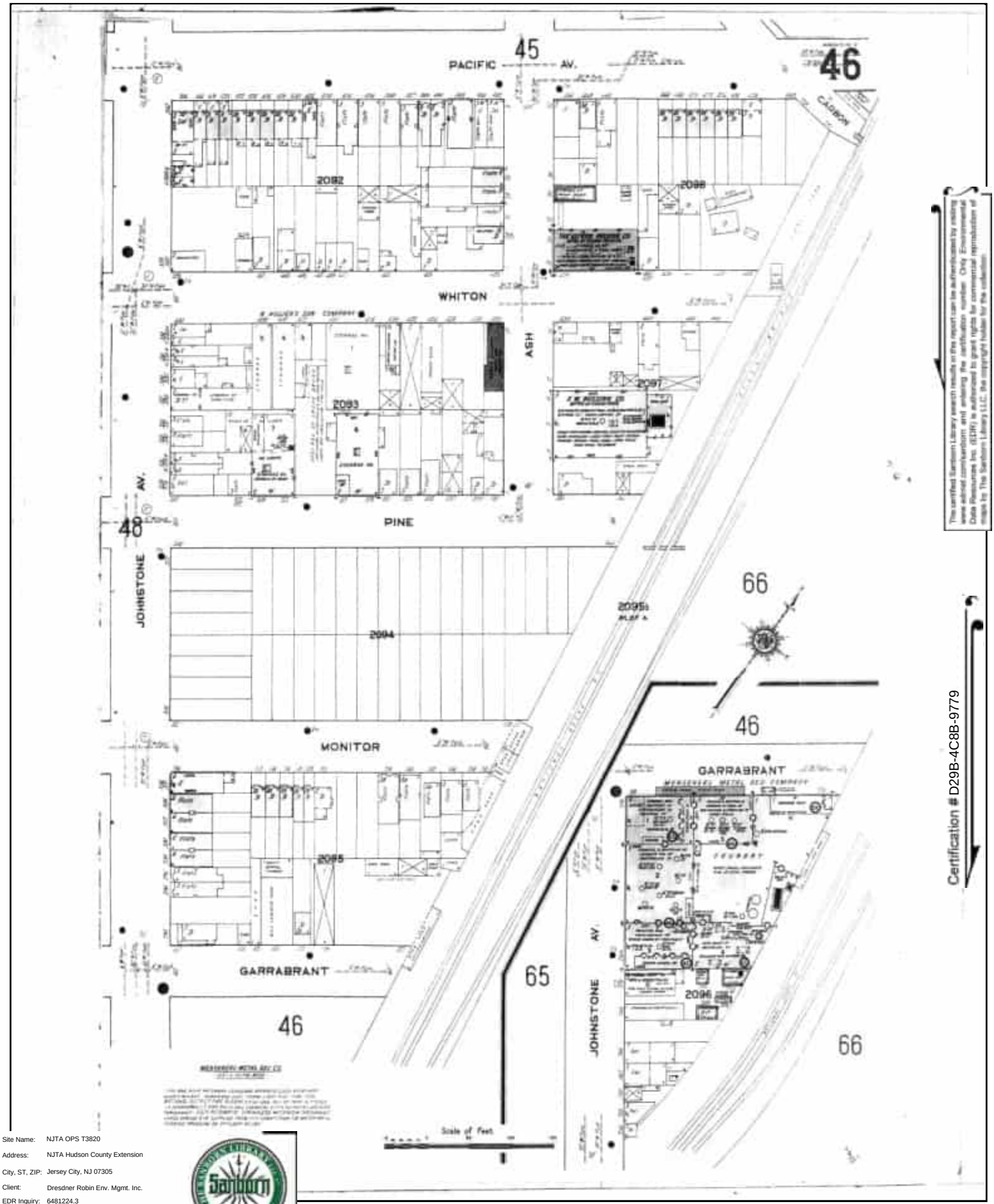

The certified Sanborn Library search results in the report can be authenticated by visiting www.edrnet.com/sanborn and entering the certification number. Only Environmental Data Resources Inc. (EDR) is authorized to grant rights for commercial reproduction of maps by The Sanborn Library LLC, the copyright holder for the collection.

Certification # D29B-4C8B-9779

Site Name: NJTA OPS T3820
Address: NJTA Hudson County Extension
City, ST, ZIP: Jersey City, NJ 07305
Client: Dresdner Robin Env. Mgmt. Inc.
EDR Inquiry: 6481224.3
Order Date: 05/10/2021
Certification # D29B-4C8B-9779
Copyright 1911



The certified Sanborn Library search results on this report can be authenticated by visiting www.edrnet.com/sanborn, and entering the certification number. Only Environmental Data Resources Inc. (EDR) is authorized to grant rights for commercial reproduction of maps by The Sanborn Library LLC, the copyright holder for the collection.

Certification # D29B-4C8B-9779

Site Name: NJTA OPS T3820
Address: NJTA Hudson County Extension
City, ST, ZIP: Jersey City, NJ 07305
Client: Dresdner Robin Env. Mgmt. Inc.
EDR Inquiry: 6481224.3
Order Date: 05/10/2021
Certification #: D29B-4C8B-9779
Copyright: 1911

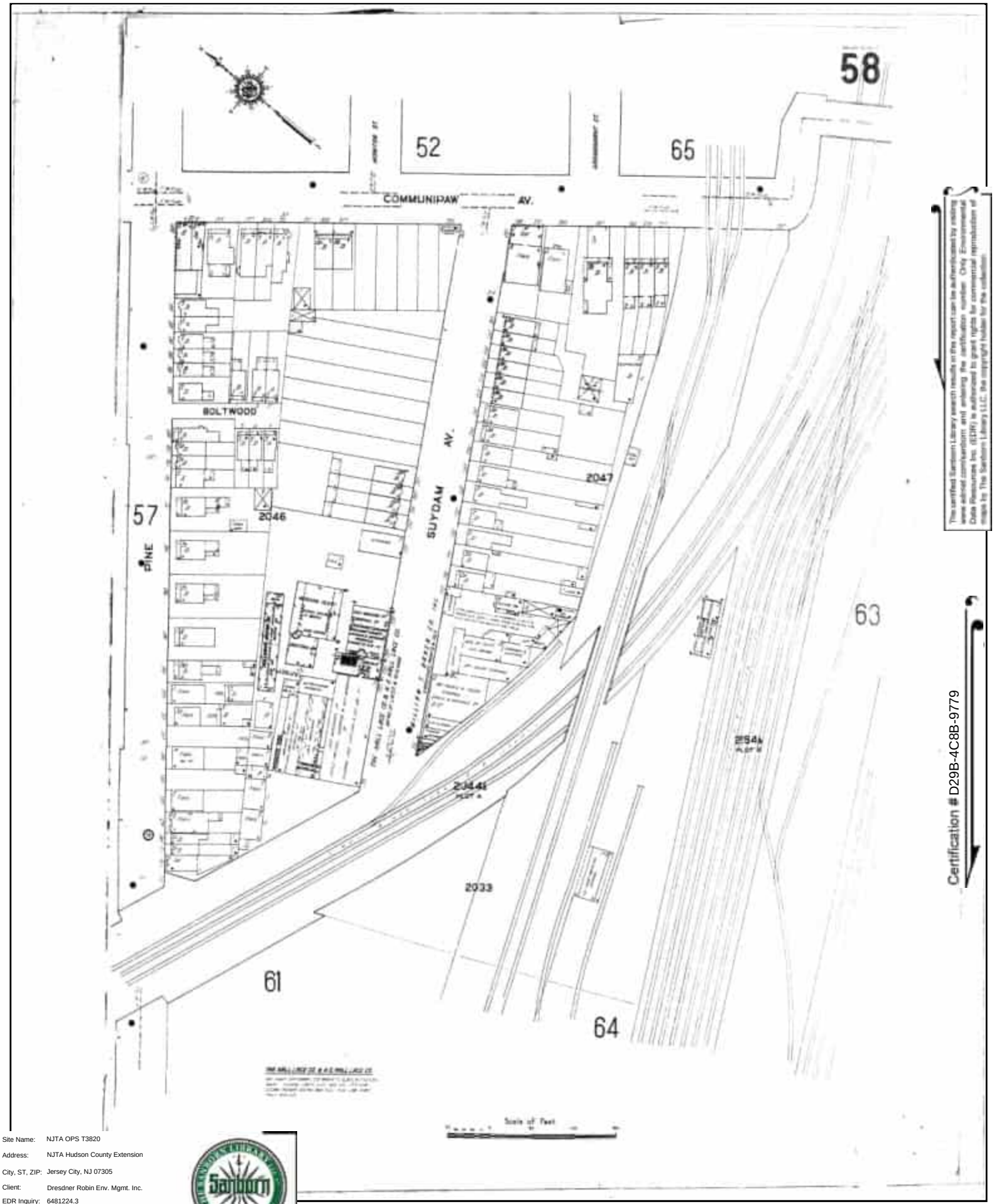

The certified Sanborn Library search results in the report can be authenticated by visiting www.edrnet.com/sanborn and entering the certification number. Only Environmental Data Resources Inc. (EDR) is authorized to grant rights for commercial reproduction of maps by The Sanborn Library LLC, the copyright holder for the collection.

Certification # D29B-4C8B-9779

Site Name: NJTA OPS T3820
Address: NJTA Hudson County Extension
City, ST, ZIP: Jersey City, NJ 07305
Client: Dresdner Robin Env. Mgmt. Inc.
EDR Inquiry: 6481224.3
Order Date: 05/10/2021
Certification #: D29B-4C8B-9779
Copyright: 1911



The certified Sanborn Library search results in the report can be authenticated by visiting www.edrnet.com/sanborn and entering the certification number. Only Environmental Data Resources Inc. (EDR) is authorized to grant rights for commercial reproduction of maps by The Sanborn Library LLC, the copyright holder for the collection.

Certification # D29B-4C8B-9779

Site Name: NJTA OPS T3820
Address: NJTA Hudson County Extension
City, ST, ZIP: Jersey City, NJ 07305
Client: Dresdner Robin Env. Mgmt. Inc.
EDR Inquiry: 6481224.3
Order Date: 05/10/2021
Certification #: D29B-4C8B-9779
Copyright: 1911

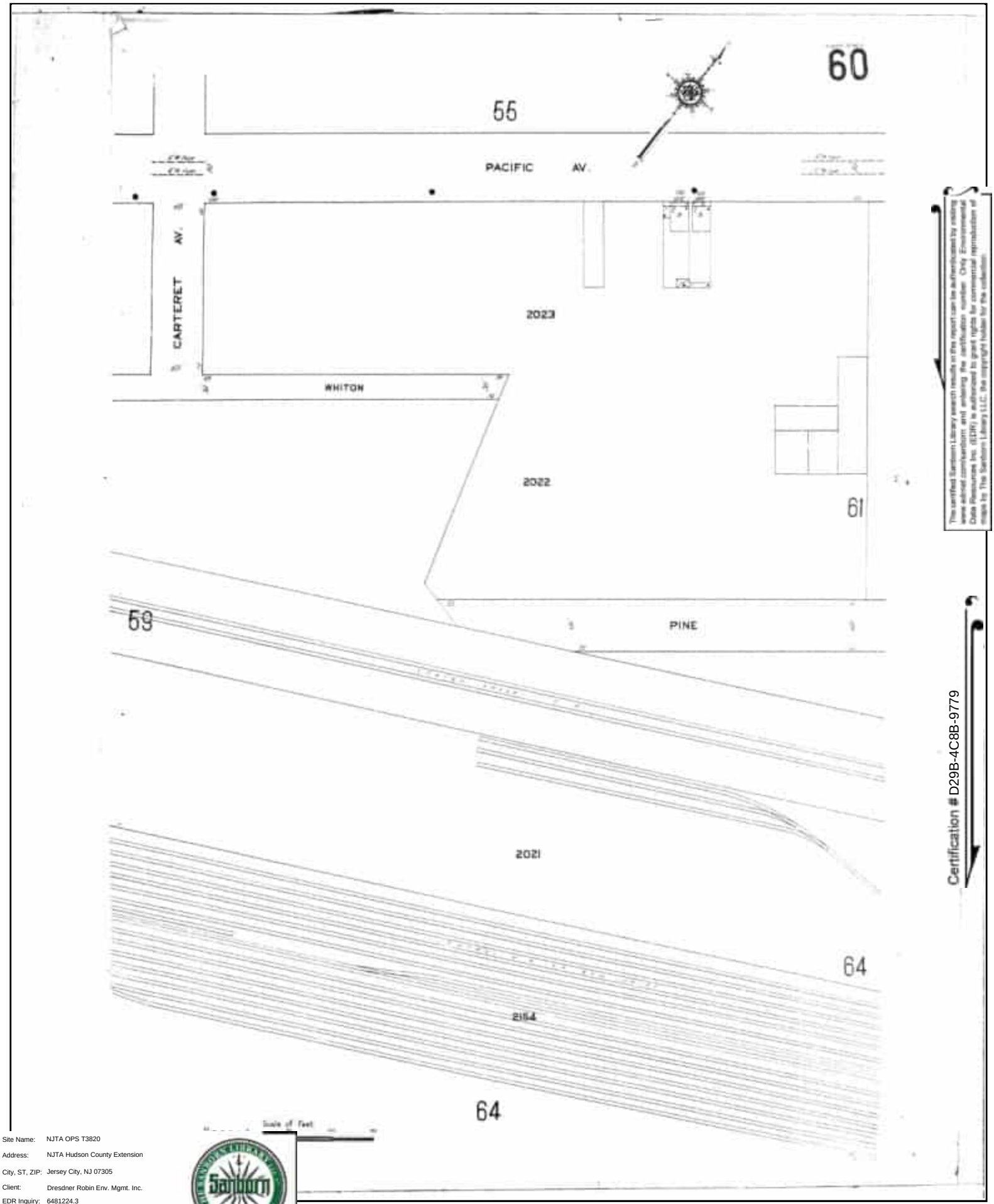

The certified Sanborn Library search results in the report can be authenticated by visiting www.edrnet.com/sanborn and entering the certification number. Only Environmental Data Resources Inc. (EDR) is authorized to grant rights for commercial reproduction of maps by The Sanborn Library LLC, the copyright holder for the collection.

Certification # D29B-4C8B-9779

Site Name: NJTA OPS T3820
Address: NJTA Hudson County Extension
City, ST, ZIP: Jersey City, NJ 07305
Client: Dresdner Robin Env. Mgmt. Inc.
EDR Inquiry: 6481224.3
Order Date: 05/10/2021
Certification #: D29B-4C8B-9779
Copyright: 1911

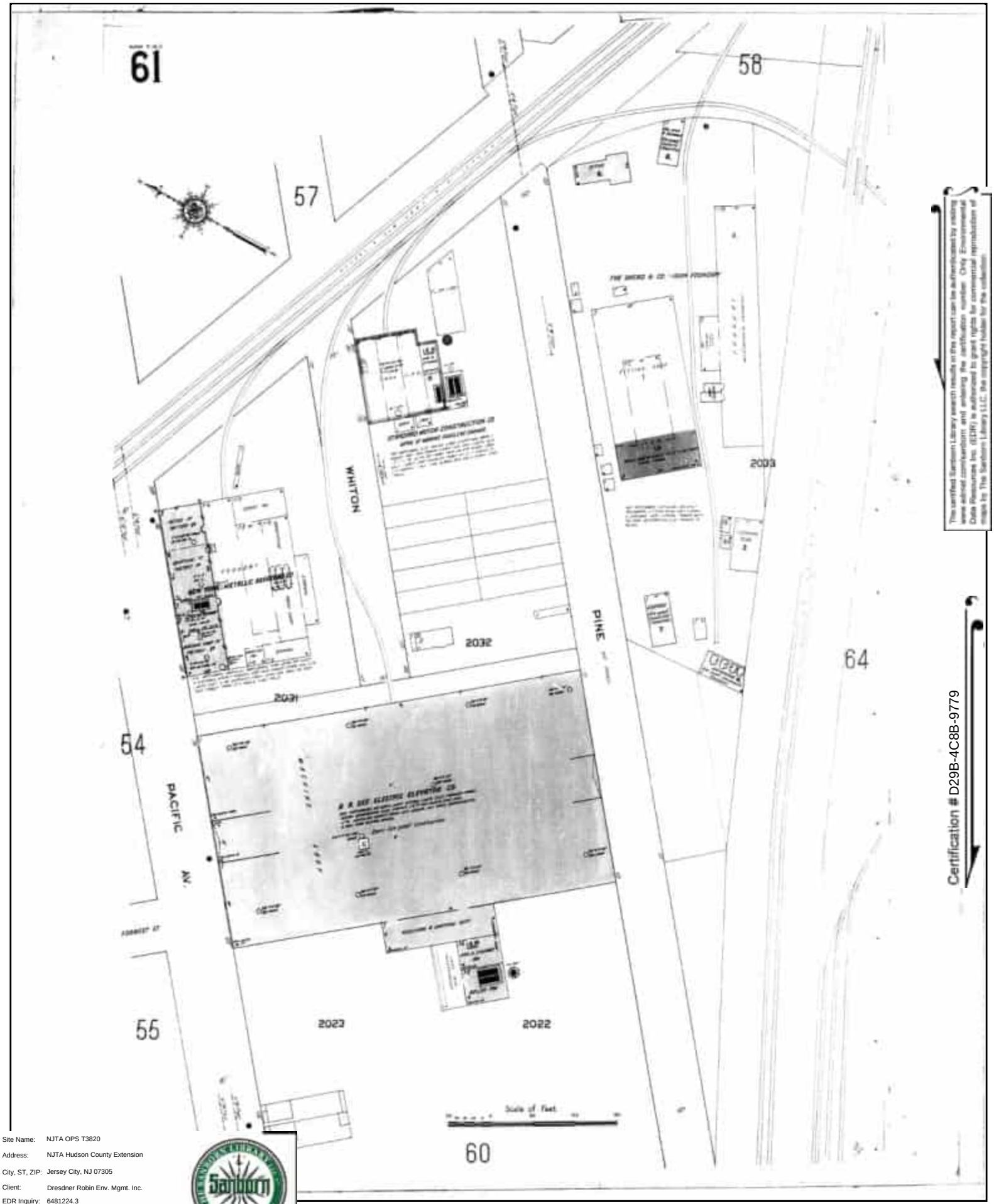

The certified Sanborn Library search results in the report can be authenticated by visiting www.edrnet.com/sanborn and entering the certification number. Only Environmental Data Resources Inc. (EDR) is authorized to grant rights for commercial reproduction of maps by The Sanborn Library LLC, the copyright holder for the collection.

Certification # D29B-4C8B-9779

Site Name: NJTA OPS T3820
Address: NJTA Hudson County Extension
City, ST, ZIP: Jersey City, NJ 07305
Client: Dresdner Robin Env. Mgmt. Inc.
EDR Inquiry: 6481224.3
Order Date: 05/10/2021
Certification #: D29B-4C8B-9779
Copyright: 1911

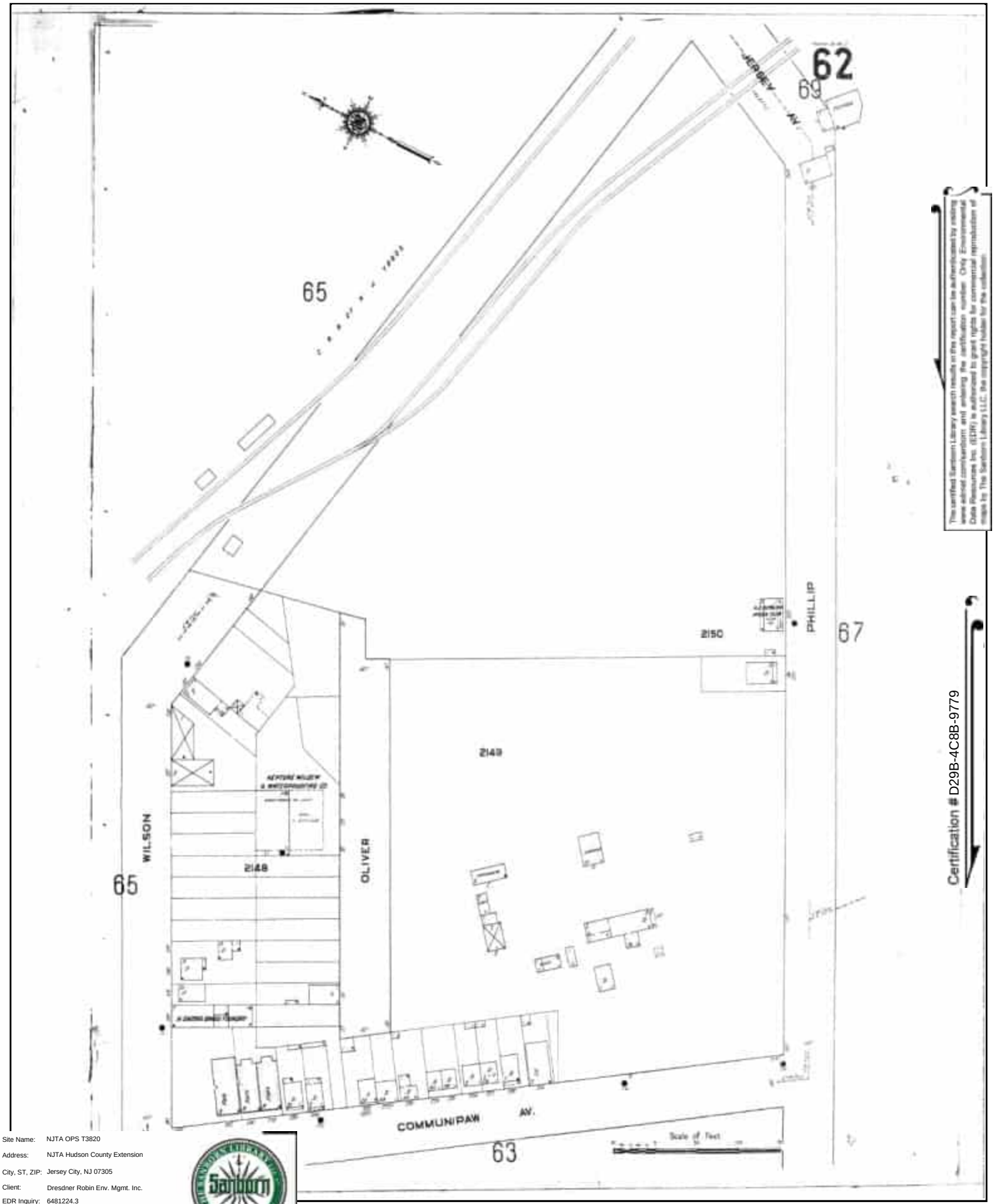

The certified Sanborn Library search results on this report can be authenticated by visiting www.edrnet.com/sanborn and entering the certification number. Only Environmental Data Resources Inc. (EDR) is authorized to grant rights for commercial reproduction of maps by The Sanborn Library LLC, the copyright holder for the collection.

Certification # D29B-4C8B-9779

Site Name: NJTA OPS T3820
Address: NJTA Hudson County Extension
City, ST, ZIP: Jersey City, NJ 07305
Client: Dresdner Robin Env. Mgmt. Inc.
EDR Inquiry: 6481224.3
Order Date: 05/10/2021
Certification #: D29B-4C8B-9779
Copyright: 1911

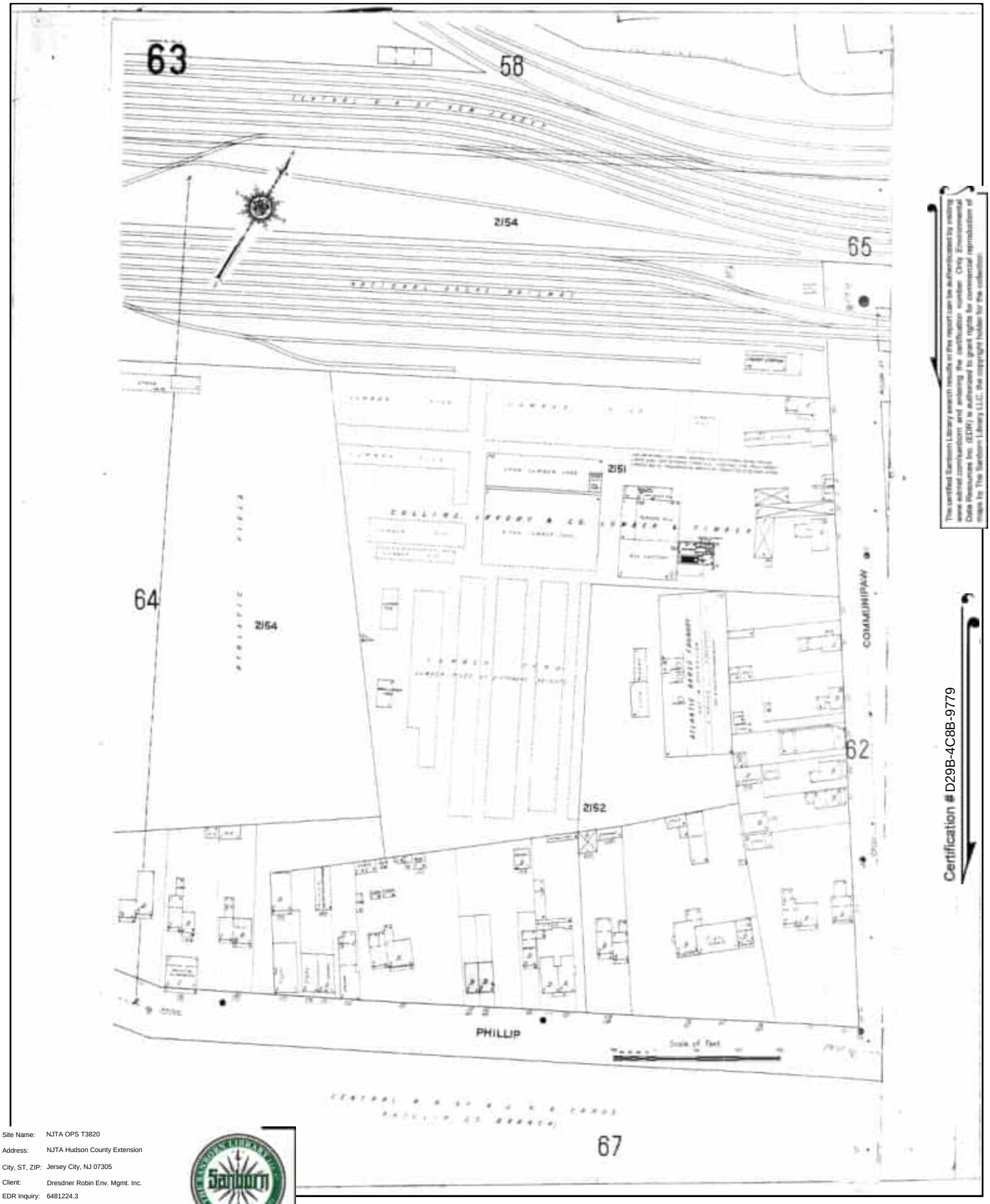

The certified Sanborn Library search results on the report can be authenticated by visiting www.edrnet.com/sanborn and entering the certification number. Only Environmental Data Resources Inc. (EDR) is authorized to grant rights for commercial reproduction of maps by The Sanborn Library LLC, the copyright holder for the collection.

Certification # D29B-4C8B-9779

Site Name: NJTA OPS T3820
Address: NJTA Hudson County Extension
City, ST, ZIP: Jersey City, NJ 07305
Client: Dresdner Robin Env. Mgmt. Inc.
EDR Inquiry: 6481224.3
Order Date: 05/10/2021
Certification #: D29B-4C8B-9779
Copyright: 1911

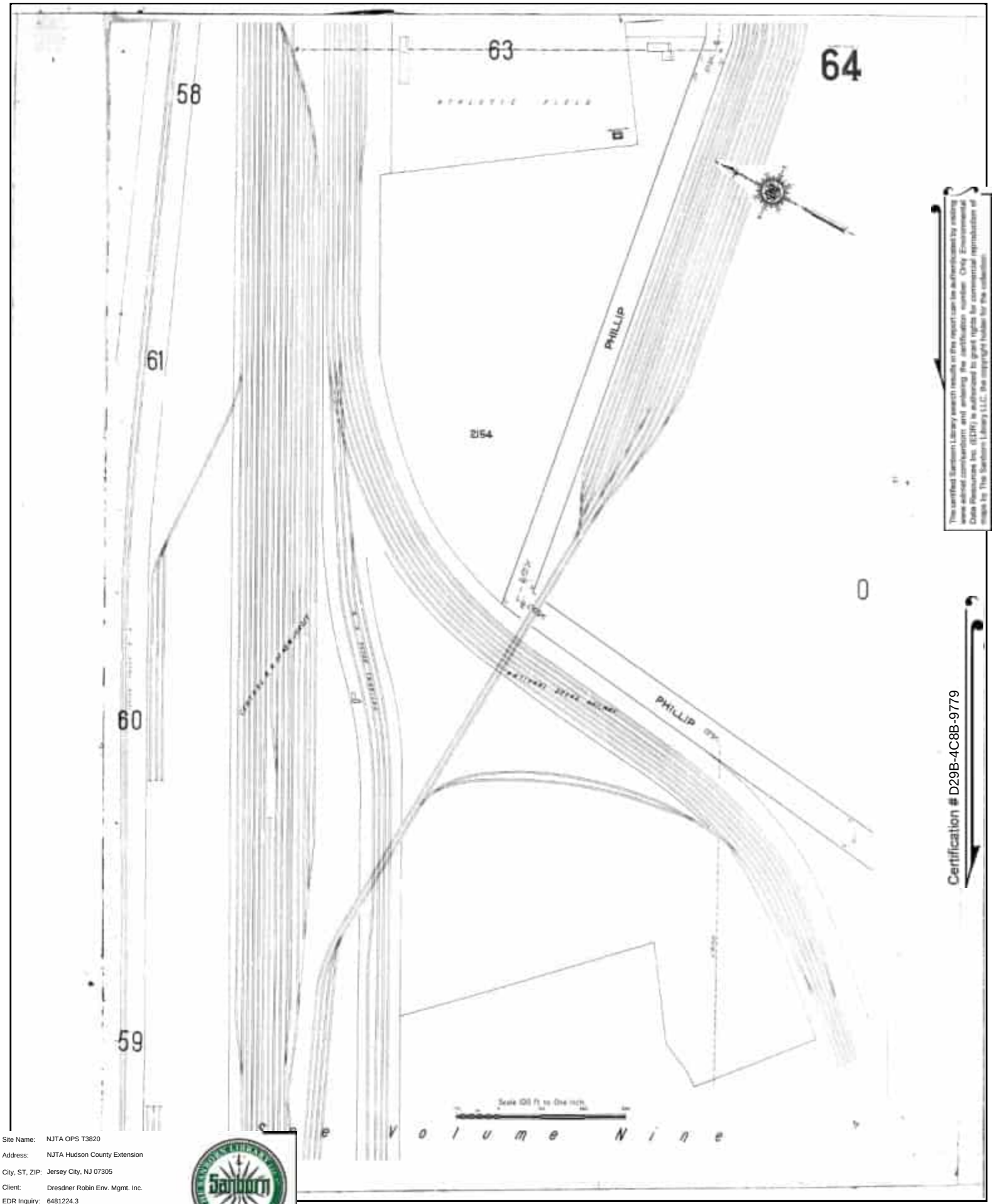

The certified Sanborn Library search results in the report can be authenticated by visiting www.edrnet.com/sanborn and entering the certification number. Only Environmental Data Resources Inc. (EDR) is authorized to grant rights for commercial reproduction of maps by The Sanborn Library LLC, the copyright holder for the collection.

Certification # D29B-4C8B-9779

Site Name: NJTA OPS T3820
Address: NJTA Hudson County Extension
City, ST, ZIP: Jersey City, NJ 07305
Client: Dresdner Robin Env. Mgmt. Inc.
EDR Inquiry: 6481224.3
Order Date: 05/10/2021
Certification #: D29B-4C8B-9779
Copyright: 1911

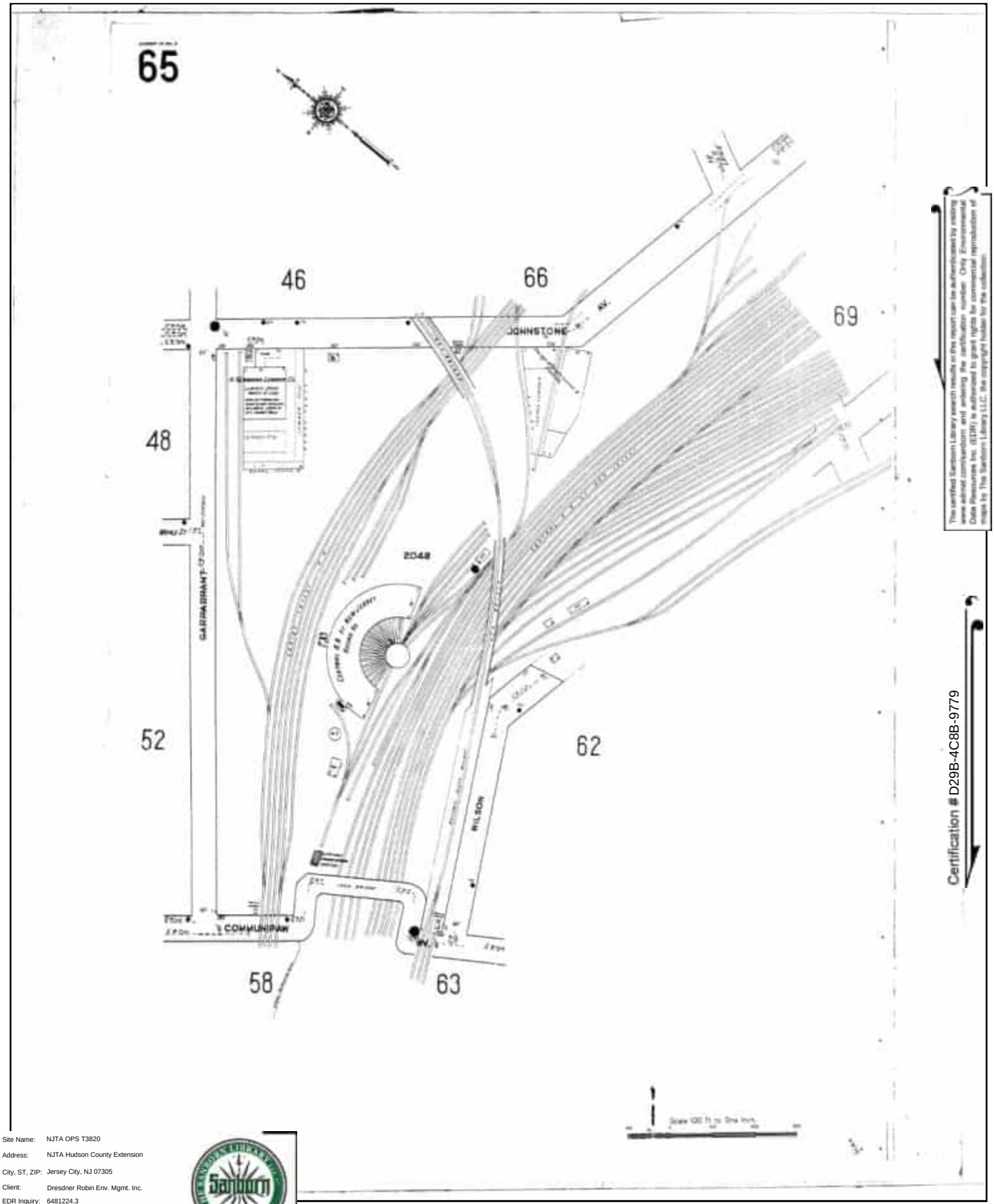

The certified Sanborn Library search results in the report can be authenticated by visiting www.edrnet.com/sanborn and entering the certification number. Only Environmental Data Resources Inc. (EDR) is authorized to grant rights for commercial reproduction of maps by The Sanborn Library LLC, the copyright holder for the collection.

Certification # D29B-4C8B-9779

Site Name: NJTA OPS T3820
Address: NJTA Hudson County Extension
City, ST, ZIP: Jersey City, NJ 07305
Client: Dresdner Robin Env. Mgmt. Inc.
EDR Inquiry: 6481224.3
Order Date: 05/10/2021
Certification #: D29B-4C8B-9779
Copyright: 1911

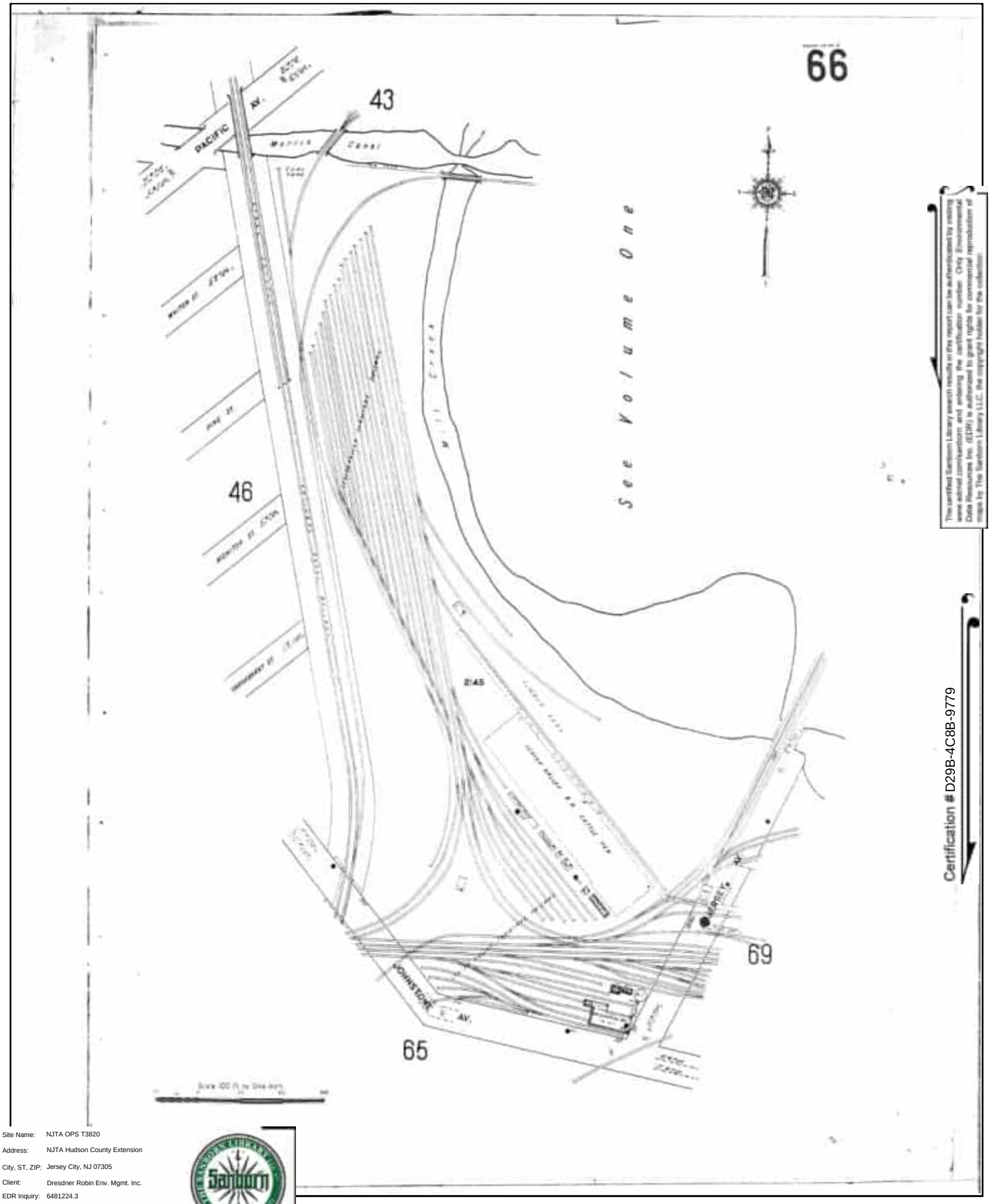

The certified Sanborn Library search results in this report can be authenticated by visiting www.edrnet.com/sanborn and entering the certification number. Only Environmental Data Resources Inc. (EDR) is authorized to grant rights for commercial reproduction of maps by The Sanborn Library LLC, the copyright holder for the collection.

Certification # D29B-4C8B-9779

Site Name: NJTA OPS T3820
Address: NJTA Hudson County Extension
City, ST, ZIP: Jersey City, NJ 07305
Client: Dresdner Robin Env. Mgmt. Inc.
EDR Inquiry: 6481224.3
Order Date: 05/10/2021
Certification #: D29B-4C8B-9779
Copyright: 1911



The certified Sanborn Library search results in the report can be authenticated by visiting www.edrnet.com/sanborn and entering the certification number. Only Environmental Data Resources Inc. (EDR) is authorized to grant rights for commercial reproduction of maps by The Sanborn Library LLC, the copyright holder for the collection.

Certification # D29B-4C8B-9779

Site Name: NJTA OPS T3820
Address: NJTA Hudson County Extension
City, ST, ZIP: Jersey City, NJ 07305
Client: Dresdner Robin Env. Mgmt. Inc.
EDR Inquiry: 6481224.3
Order Date: 05/10/2021
Certification #: D29B-4C8B-9779
Copyright: 1911

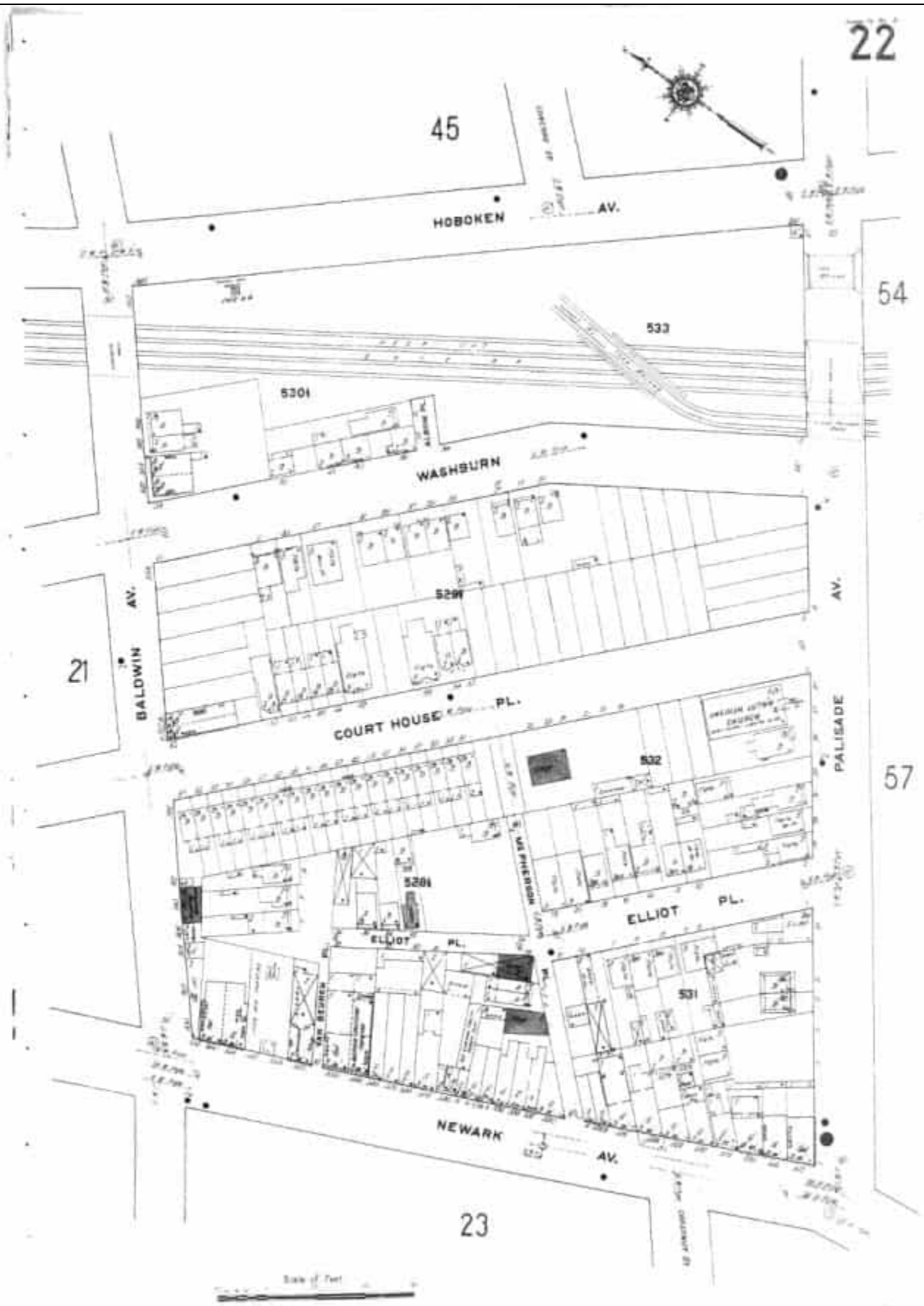

The certified Sanborn Library search results on this report can be authenticated by visiting www.edrnet.com/sanborn and entering the certification number. Only Environmental Data Resources Inc. (EDR) is authorized to grant rights for commercial reproduction of maps by The Sanborn Library LLC, the copyright holder for the collection.

Certification # D29B-4C8B-9779

Site Name: NJTA OPS T3820
Address: NJTA Hudson County Extension
City, ST, ZIP: Jersey City, NJ 07305
Client: Dresdner Robin Env. Mgmt. Inc.
EDR Inquiry: 6481224.3
Order Date: 05/10/2021
Certification #: D29B-4C8B-9779
Copyright: 1910

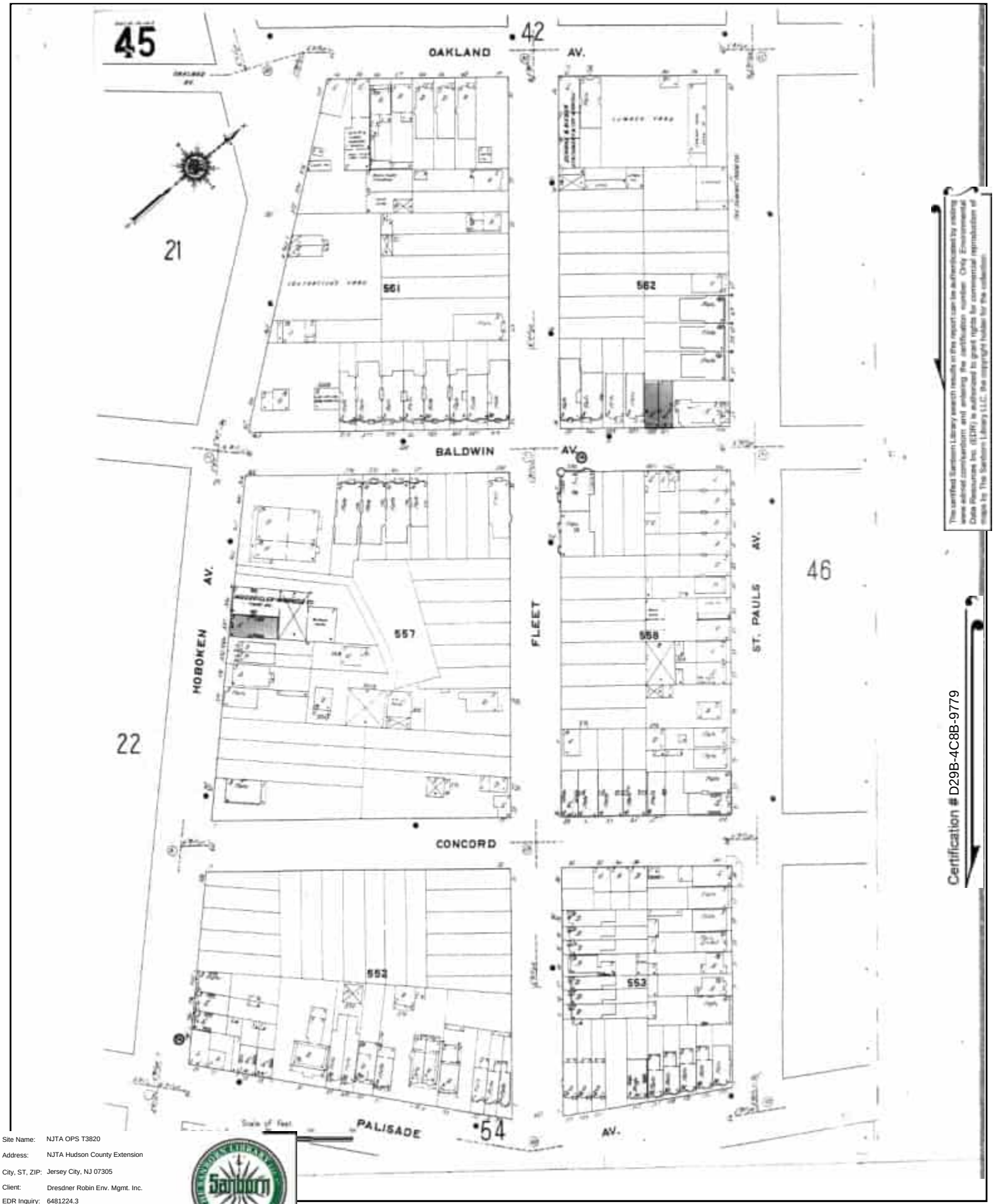

The certified Sanborn Library search results on this report can be authenticated by visiting www.edrnet.com/sanborn and entering the certification number. Only Environmental Data Resources Inc. (EDR) is authorized to grant rights for commercial reproduction of maps by The Sanborn Library LLC, the copyright holder for the collection.

Certification # D29B-4C8B-9779

Site Name: NJTA OPS T3820
Address: NJTA Hudson County Extension
City, ST, ZIP: Jersey City, NJ 07305
Client: Dresdner Robin Env. Mgmt. Inc.
EDR Inquiry: 6481224.3
Order Date: 05/10/2021
Certification #: D29B-4C8B-9779
Copyright: 1910

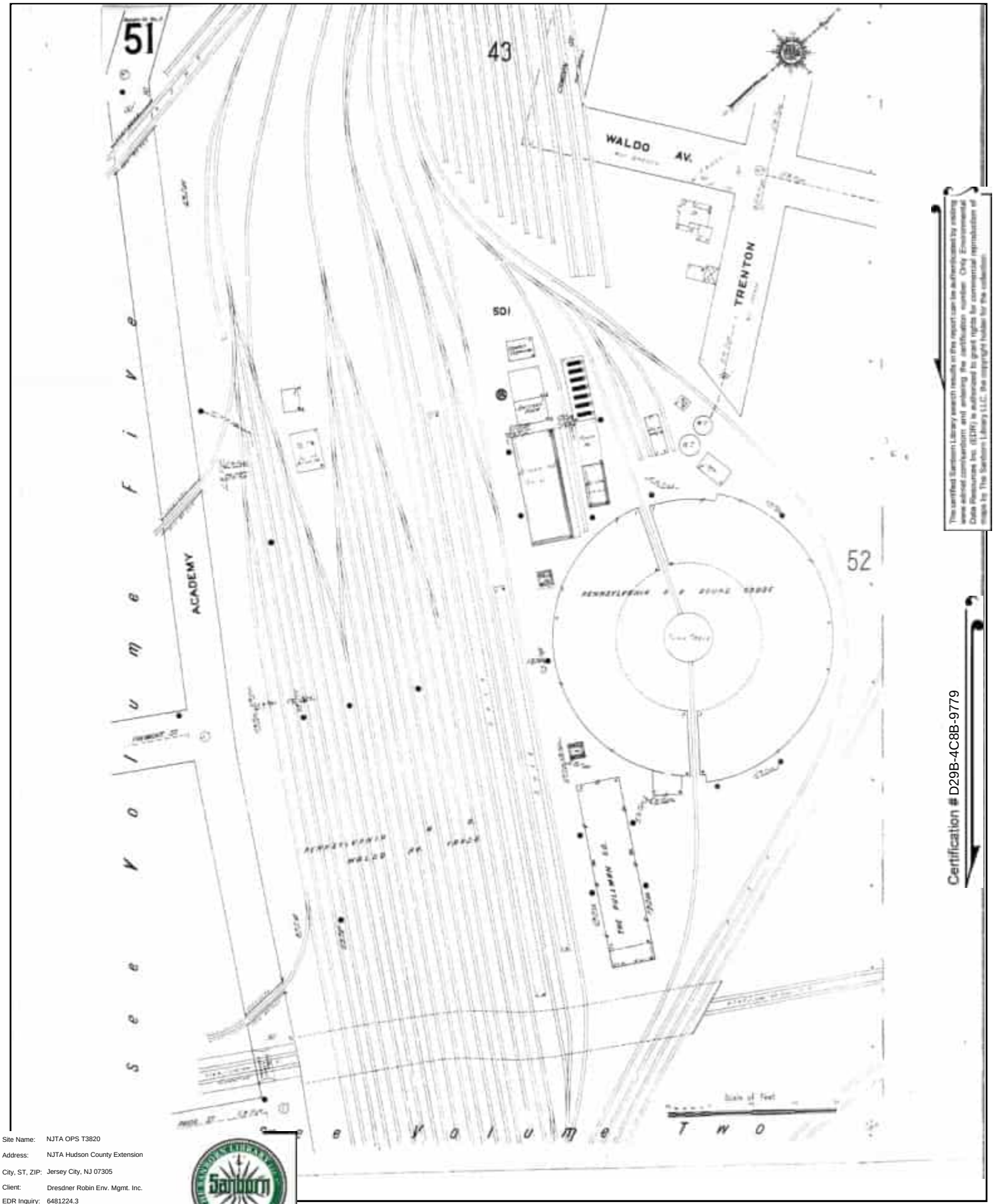

The certified Sanborn Library search results in the report can be authenticated by visiting www.sanborn.com/sanborn and entering the certification number. Only Environmental Data Resources Inc. (EDR) is authorized to grant rights for commercial reproduction of maps by The Sanborn Library LLC, the copyright holder for the collection.

Certification # D29B-4C8B-9779

Site Name: NJTA OPS T3820
Address: NJTA Hudson County Extension
City, ST, ZIP: Jersey City, NJ 07305
Client: Dresdner Robin Env. Mgmt. Inc.
EDR Inquiry: 6481224.3
Order Date: 05/10/2021
Certification #: D29B-4C8B-9779
Copyright: 1910

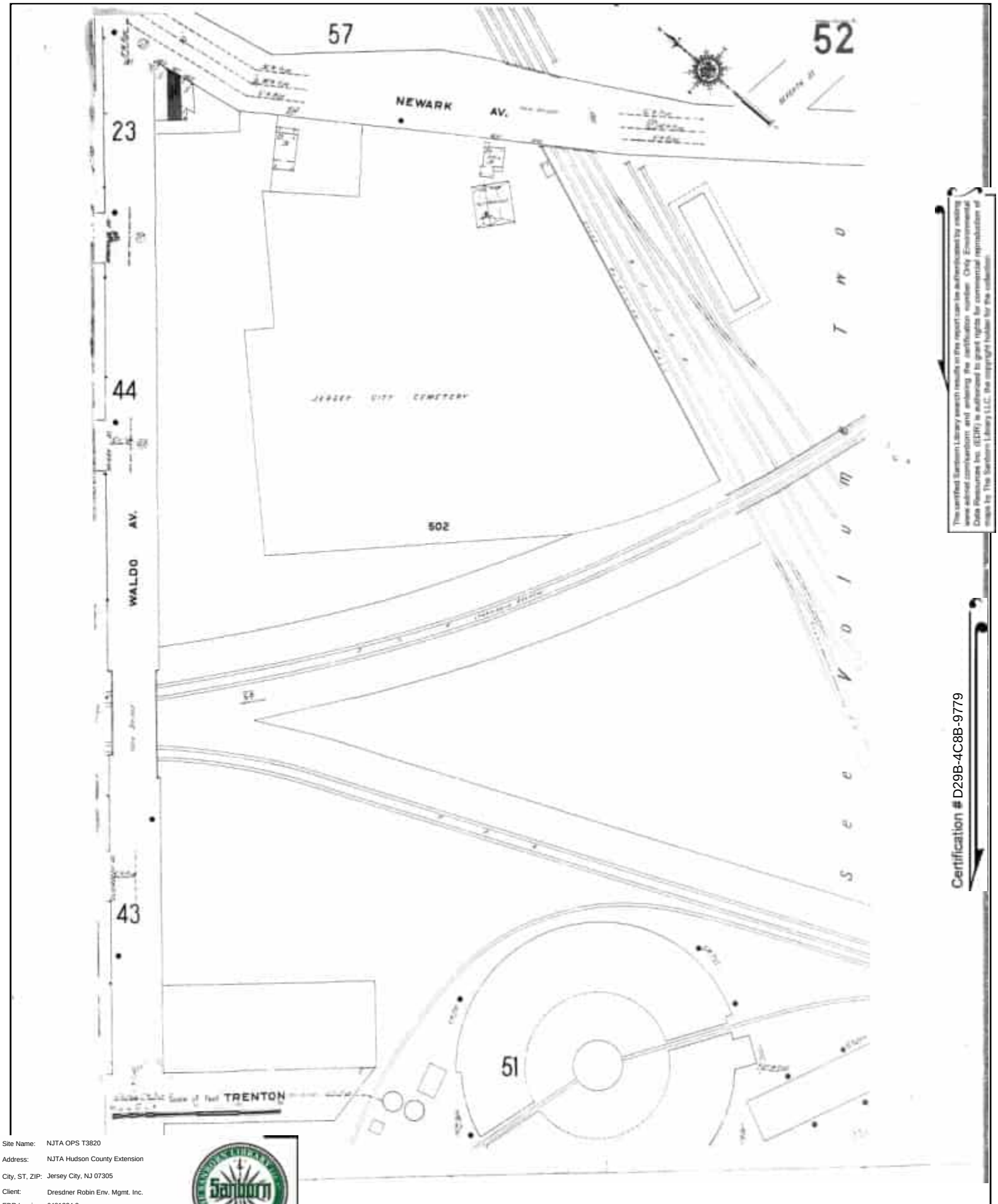

The certified Sanborn Library search results on this report can be authenticated by visiting www.edrnet.com/sanborn and entering the certification number. Only Environmental Data Resources Inc. (EDR) is authorized to grant rights for commercial reproduction of maps by The Sanborn Library LLC, the copyright holder for the collection.

Certification # D29B-4C8B-9779

Site Name: NJTA OPS T3820
Address: NJTA Hudson County Extension
City, ST, ZIP: Jersey City, NJ 07305
Client: Dresdner Robin Env. Mgmt. Inc.
EDR Inquiry: 6481224.3
Order Date: 05/10/2021
Certification #: D29B-4C8B-9779
Copyright: 1910

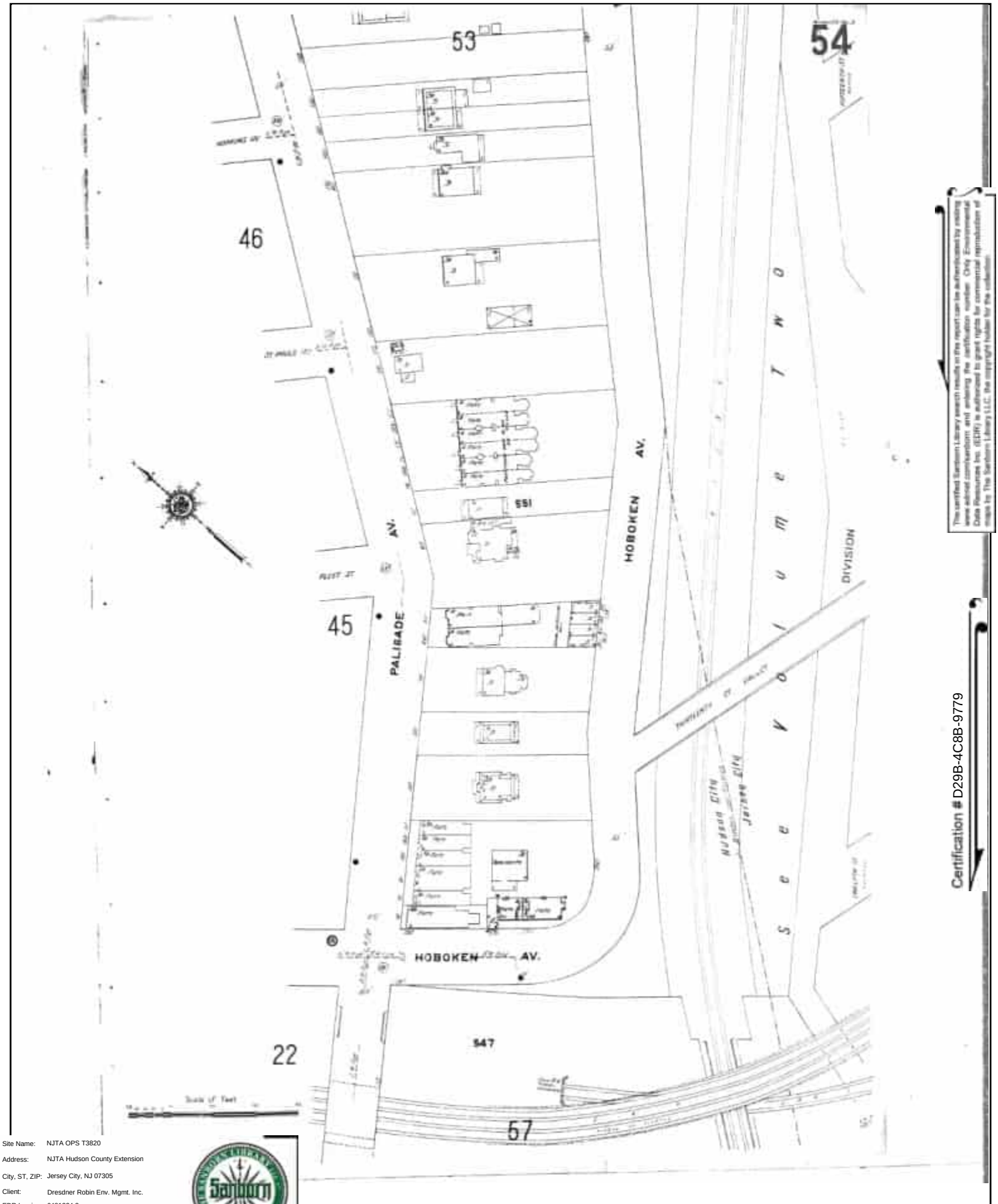

The certified Sanborn Library search results on this report can be authenticated by visiting www.sanbornlibrary.com and entering the certification number. Only Environmental Data Resources Inc. (EDR) is authorized to grant rights for commercial reproduction of maps by The Sanborn Library LLC, the copyright holder for the collection.

Certification # D29B-4C8B-9779

Site Name: NJTA OPS T3820
Address: NJTA Hudson County Extension
City, ST, ZIP: Jersey City, NJ 07305
Client: Dresdner Robin Env. Mgmt. Inc.
EDR Inquiry: 6481224.3
Order Date: 05/10/2021
Certification #: D29B-4C8B-9779
Copyright: 1910

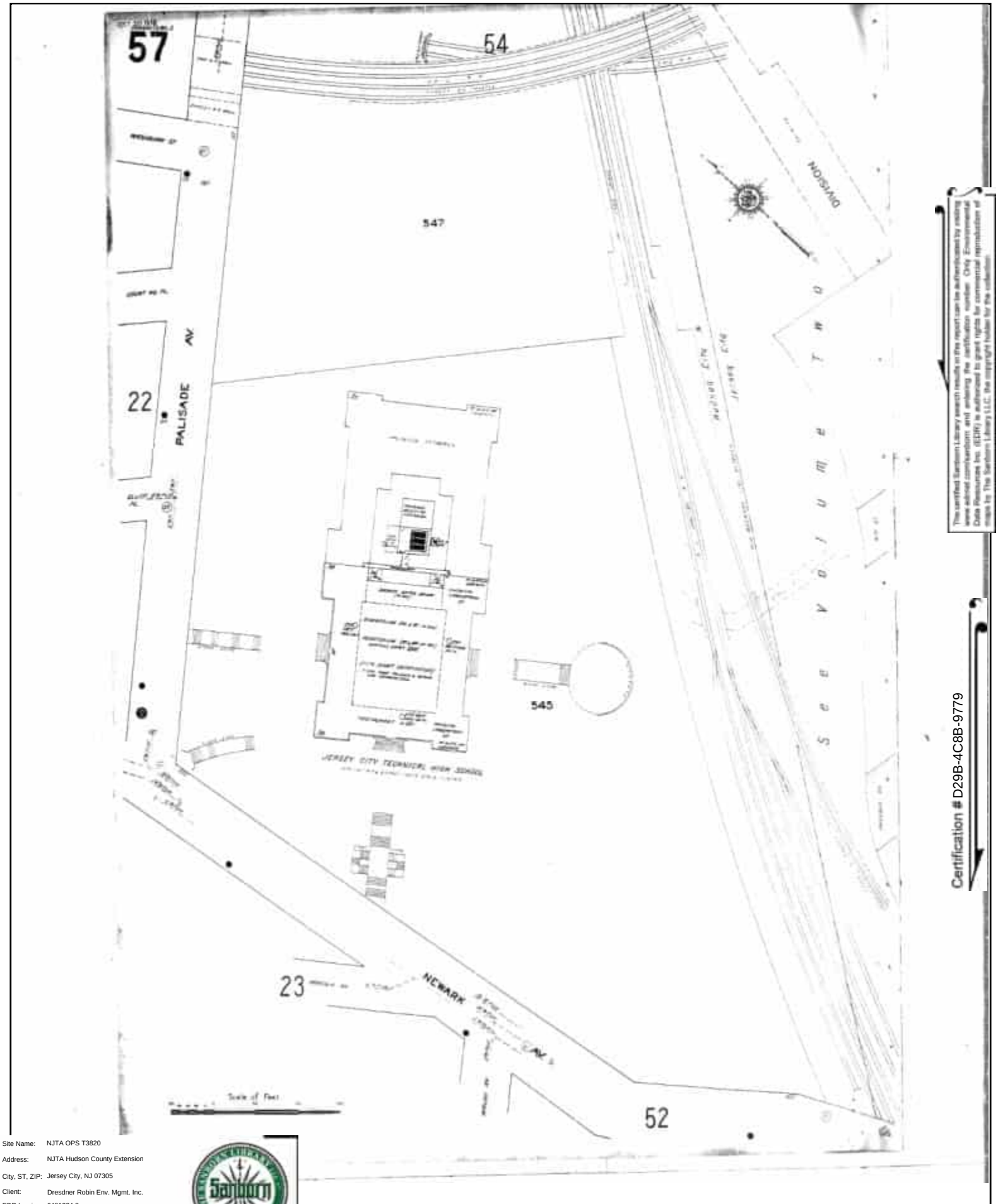

The certified Sanborn Library search results in the report can be authenticated by visiting www.edrnet.com/sanborn and entering the certification number. Only Environmental Data Resources Inc. (EDR) is authorized to grant rights for commercial reproduction of maps by The Sanborn Library LLC, the copyright holder for the collection.

Certification # D29B-4C8B-9779

Site Name: NJTA OPS T3820
Address: NJTA Hudson County Extension
City, ST, ZIP: Jersey City, NJ 07305
Client: Dresdner Robin Env. Mgmt. Inc.
EDR Inquiry: 6481224.3
Order Date: 05/10/2021
Certification #: D29B-4C8B-9779
Copyright: 1910

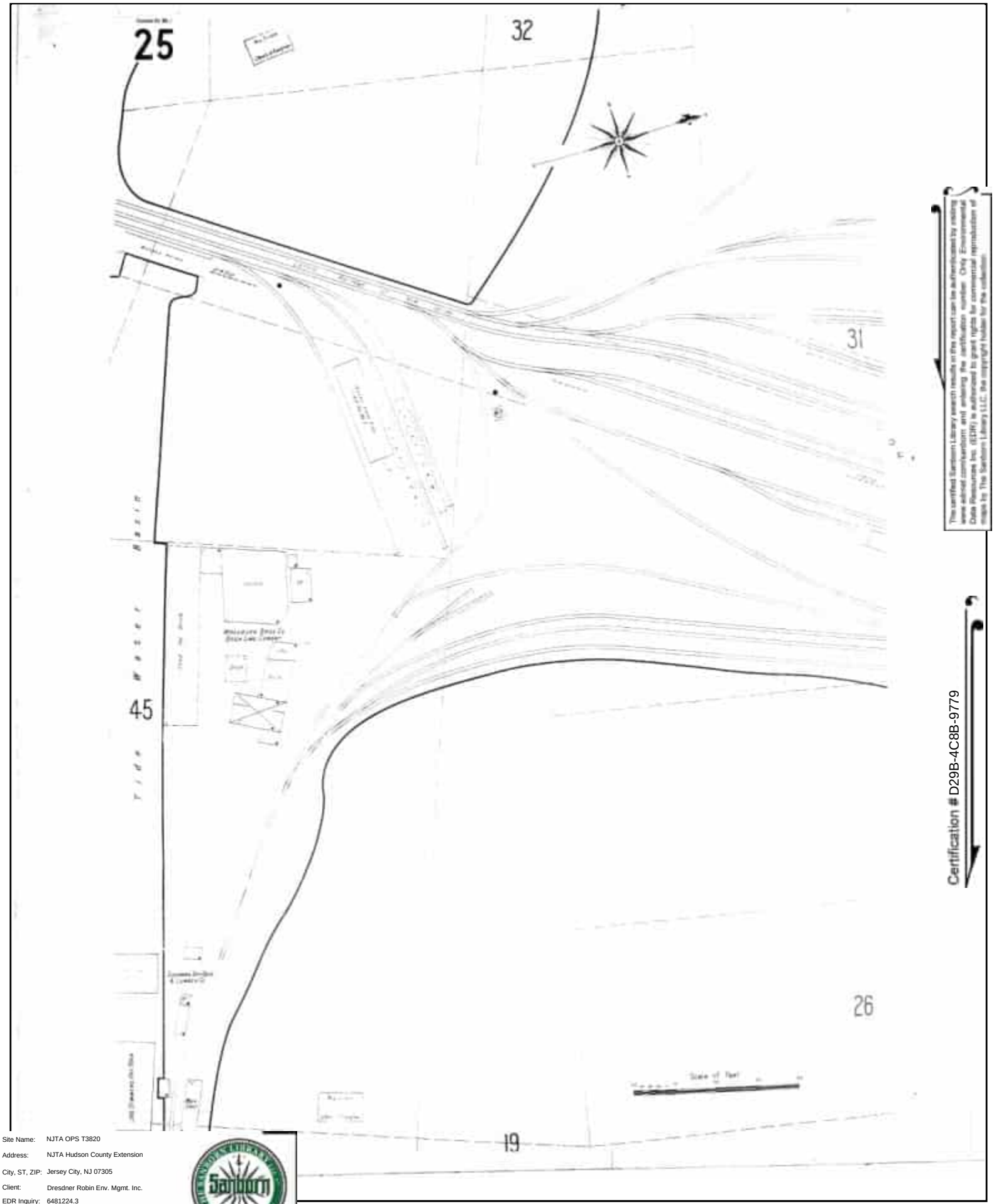

The certified Sanborn Library search results on the report can be authenticated by visiting www.edrnet.com/sanborn and entering the certification number. Only Environmental Data Resources Inc. (EDR) is authorized to grant rights for commercial reproduction of maps by The Sanborn Library LLC, the copyright holder for the collection.

Certification # D29B-4C8B-9779

Site Name: NJTA OPS T3820
Address: NJTA Hudson County Extension
City, ST, ZIP: Jersey City, NJ 07305
Client: Dresdner Robin Env. Mgmt. Inc.
EDR Inquiry: 6481224.3
Order Date: 05/10/2021
Certification #: D29B-4C8B-9779
Copyright: 1906

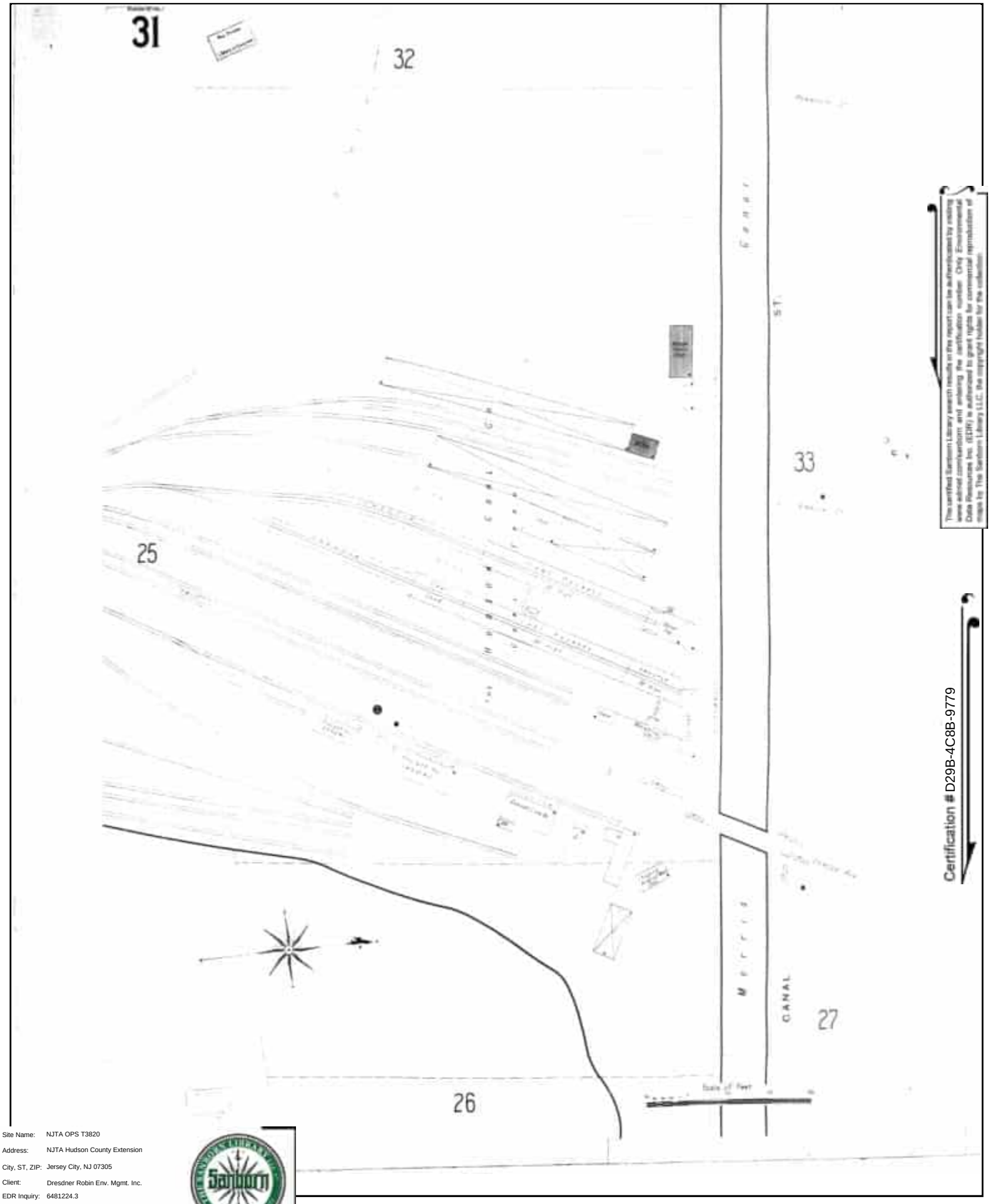

The certified Sanborn Library search results in the report can be authenticated by visiting www.edrnet.com/sanborn and entering the certification number. Only Environmental Data Resources Inc. (EDR) is authorized to grant rights for commercial reproduction of maps by The Sanborn Library LLC, the copyright holder for the collection.

Certification # D29B-4C8B-9779

Site Name: NJTA OPS T3820
Address: NJTA Hudson County Extension
City, ST, ZIP: Jersey City, NJ 07305
Client: Dresdner Robin Env. Mgmt. Inc.
EDR Inquiry: 6481224.3
Order Date: 05/10/2021
Certification #: D29B-4C8B-9779
Copyright: 1906

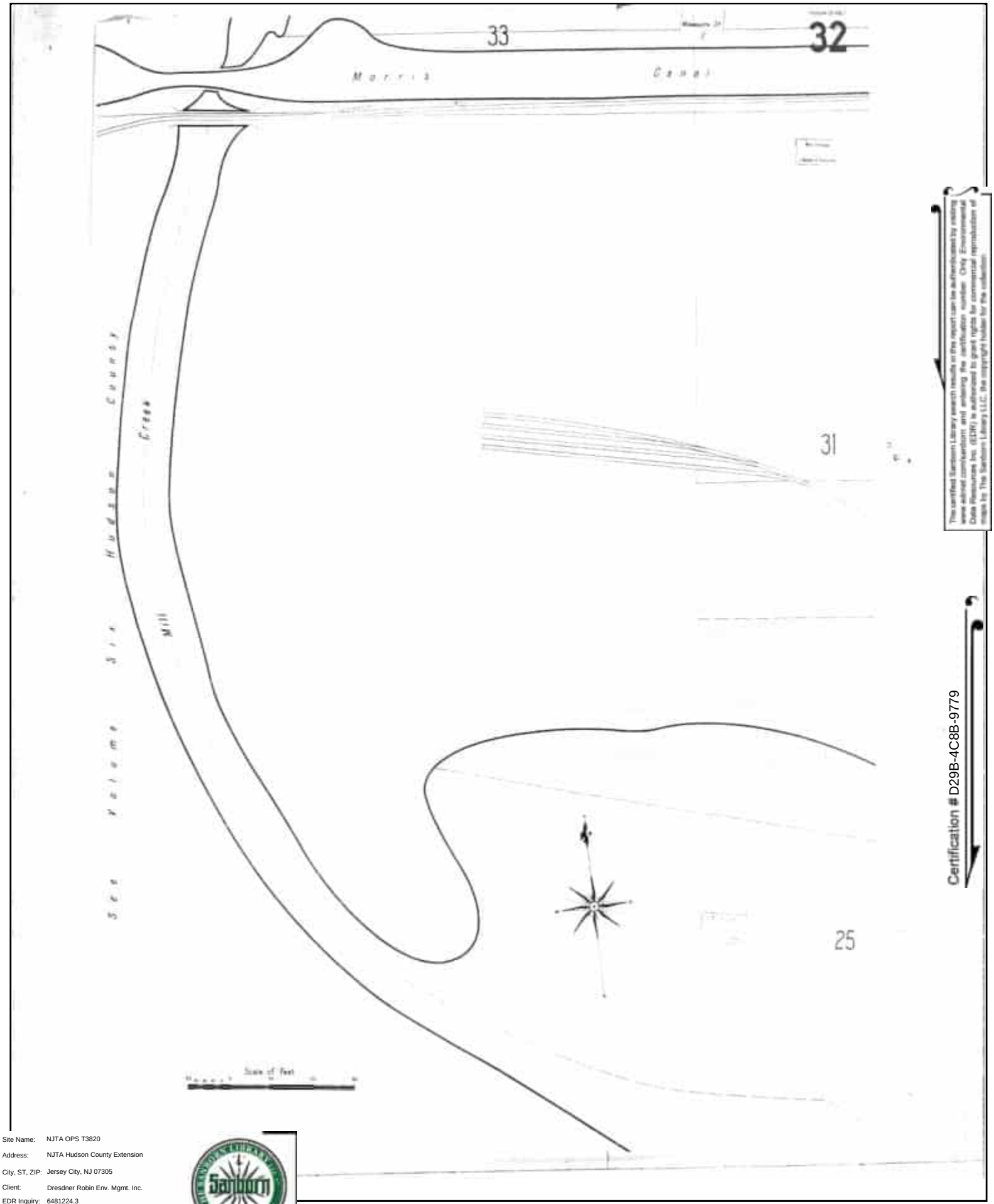

The certified Sanborn Library search results in this report can be authenticated by visiting www.edrnet.com/sanborn and entering the certification number. Only Environmental Data Resources Inc. (EDR) is authorized to grant rights for commercial reproduction of maps by The Sanborn Library LLC, the copyright holder for the collection.

Certification # D29B-4C8B-9779

Site Name: NJTA OPS T3820
Address: NJTA Hudson County Extension
City, ST, ZIP: Jersey City, NJ 07305
Client: Dresdner Robin Env. Mgmt. Inc.
EDR Inquiry: 6481224.3
Order Date: 05/10/2021
Certification #: D29B-4C8B-9779
Copyright: 1906

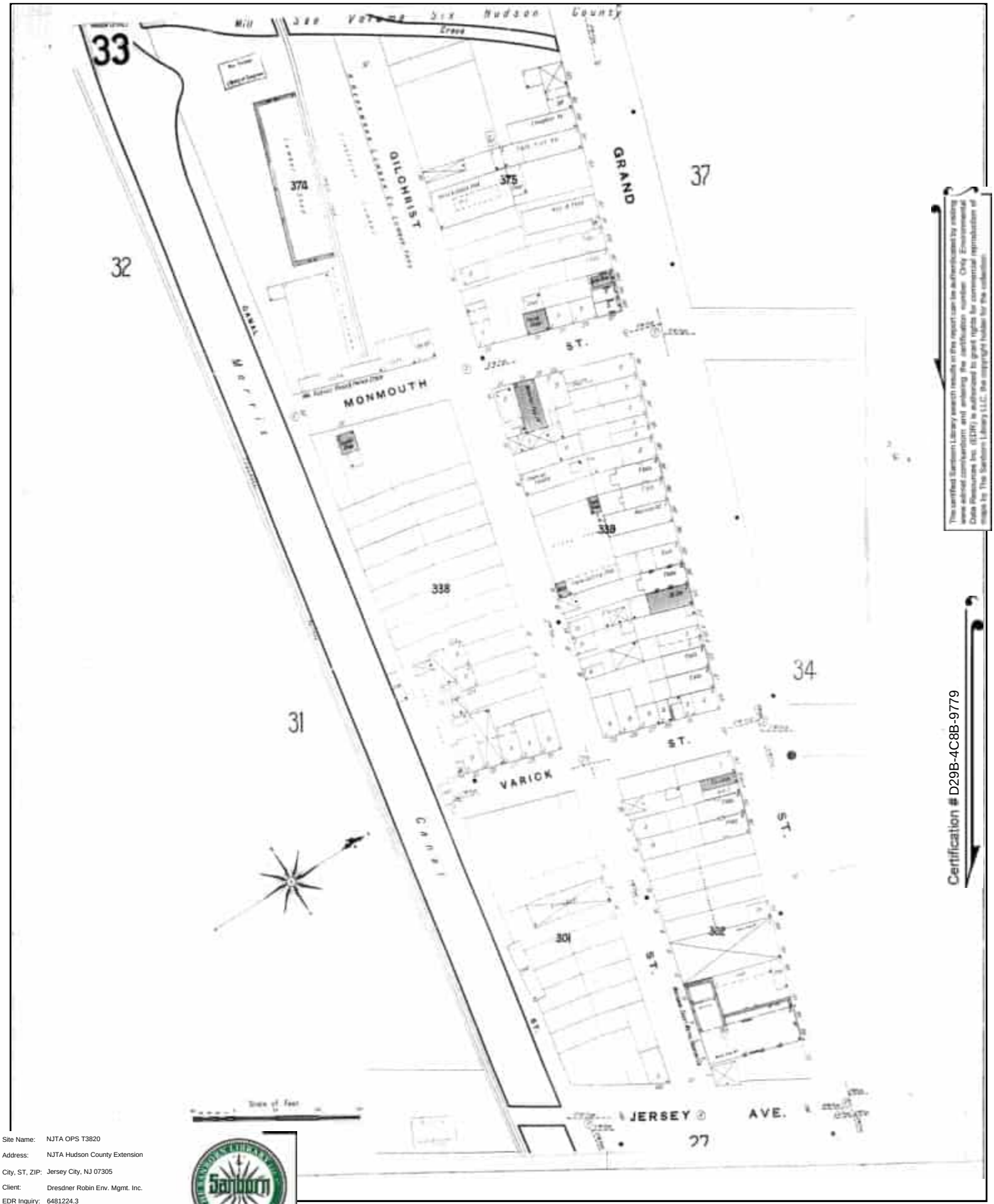

The certified Sanborn Library search results in the report can be authenticated by visiting www.edrnet.com/sanborn and entering the certification number. Only Environmental Data Resources Inc. (EDR) is authorized to grant rights for commercial reproduction of maps by The Sanborn Library LLC, the copyright holder for the collection.

Certification # D29B-4C8B-9779

Site Name: NJTA OPS T3820
Address: NJTA Hudson County Extension
City, ST, ZIP: Jersey City, NJ 07305
Client: Dresdner Robin Env. Mgmt. Inc.
EDR Inquiry: 6481224.3
Order Date: 05/10/2021
Certification #: D29B-4C8B-9779
Copyright: 1906

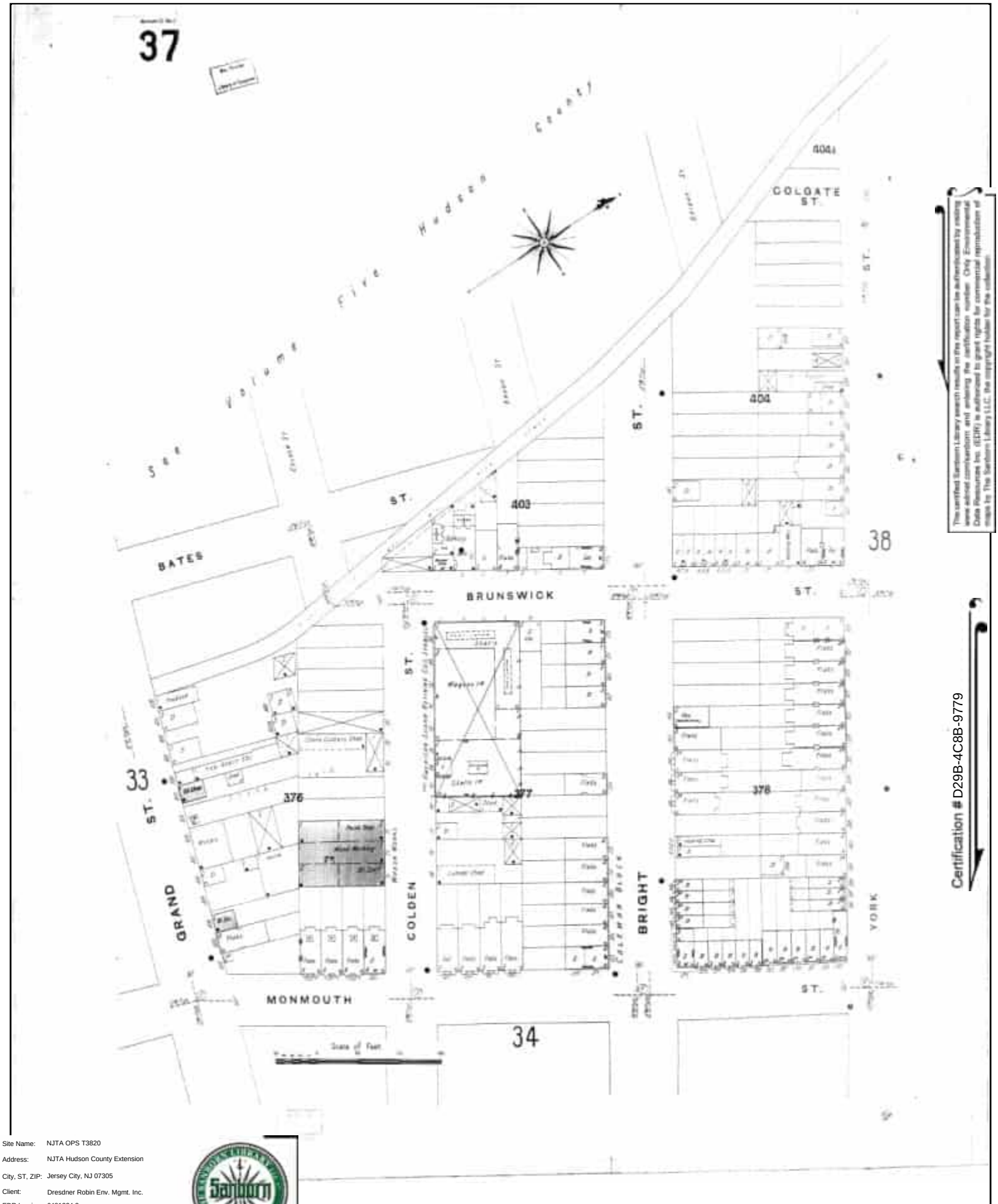

The certified Sanborn Library search results on this report can be authenticated by visiting www.edrnet.com/sanborn and entering the certification number. Only Environmental Data Resources Inc. (EDR) is authorized to grant rights for commercial reproduction of maps by The Sanborn Library LLC, the copyright holder for the collection.

Certification # D29B-4C8B-9779

Site Name: NJTA OPS T3820
Address: NJTA Hudson County Extension
City, ST, ZIP: Jersey City, NJ 07305
Client: Dresdner Robin Env. Mgmt. Inc.
EDR Inquiry: 6481224.3
Order Date: 05/10/2021
Certification #: D29B-4C8B-9779
Copyright: 1906



The certified Sanborn Library search results on this report can be authenticated by visiting www.edrnet.com/sanborn and entering the certification number. Only Environmental Data Resources Inc. (EDR) is authorized to grant rights for commercial reproduction of maps by The Sanborn Library LLC, the copyright holder for the collection.

Certification # D29B-4C8B-9779

Site Name: NJTA OPS T3820
Address: NJTA Hudson County Extension
City, ST, ZIP: Jersey City, NJ 07305
Client: Dresdner Robin Env. Mgmt. Inc.
EDR Inquiry: 6481224.3
Order Date: 05/10/2021
Certification #: D29B-4C8B-9779
Copyright: 1906

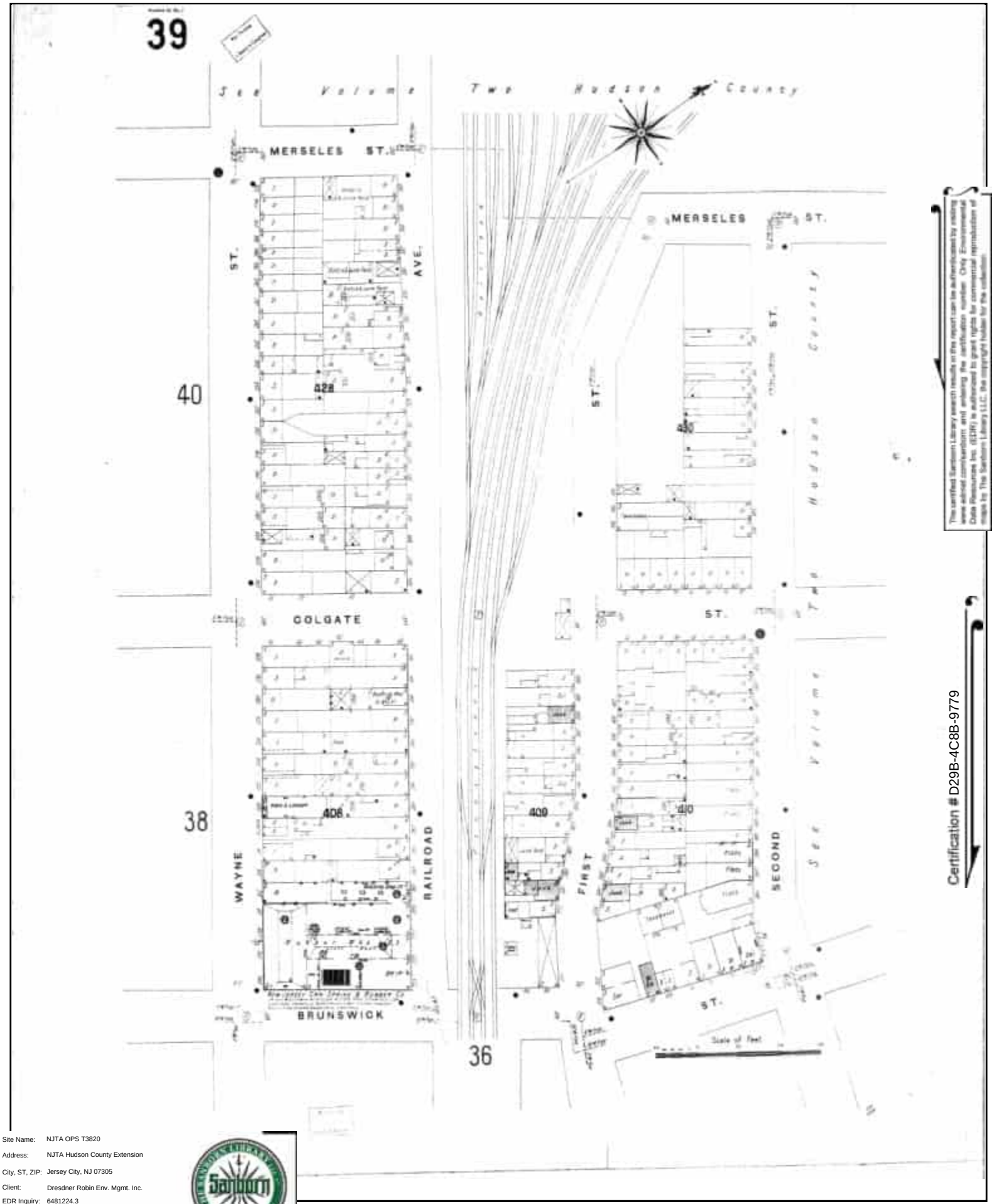

The certified Sanborn Library search results on this report can be authenticated by visiting www.edrnet.com/sanborn and entering the certification number. Only Environmental Data Resources Inc. (EDR) is authorized to grant rights for commercial reproduction of maps by The Sanborn Library LLC, the copyright holder for the collection.

Certification # D29B-4C8B-9779

Site Name: NJTA OPS T3820
Address: NJTA Hudson County Extension
City, ST, ZIP: Jersey City, NJ 07305
Client: Dresdner Robin Env. Mgmt. Inc.
EDR Inquiry: 6481224.3
Order Date: 05/10/2021
Certification #: D29B-4C8B-9779
Copyright: 1906



The certified Sanborn Library search results on the report can be authenticated by visiting www.edrnet.com/sanborn and entering the certification number. Only Environmental Data Resources Inc. (EDR) is authorized to grant rights for commercial reproduction of maps by The Sanborn Library LLC, the copyright holder for the collection.

Certification # D29B-4C8B-9779

Site Name: NJTA OPS T3820
Address: NJTA Hudson County Extension
City, ST, ZIP: Jersey City, NJ 07305
Client: Dresdner Robin Env. Mgmt. Inc.
EDR Inquiry: 6481224.3
Order Date: 05/10/2021
Certification #: D29B-4C8B-9779
Copyright: 1906

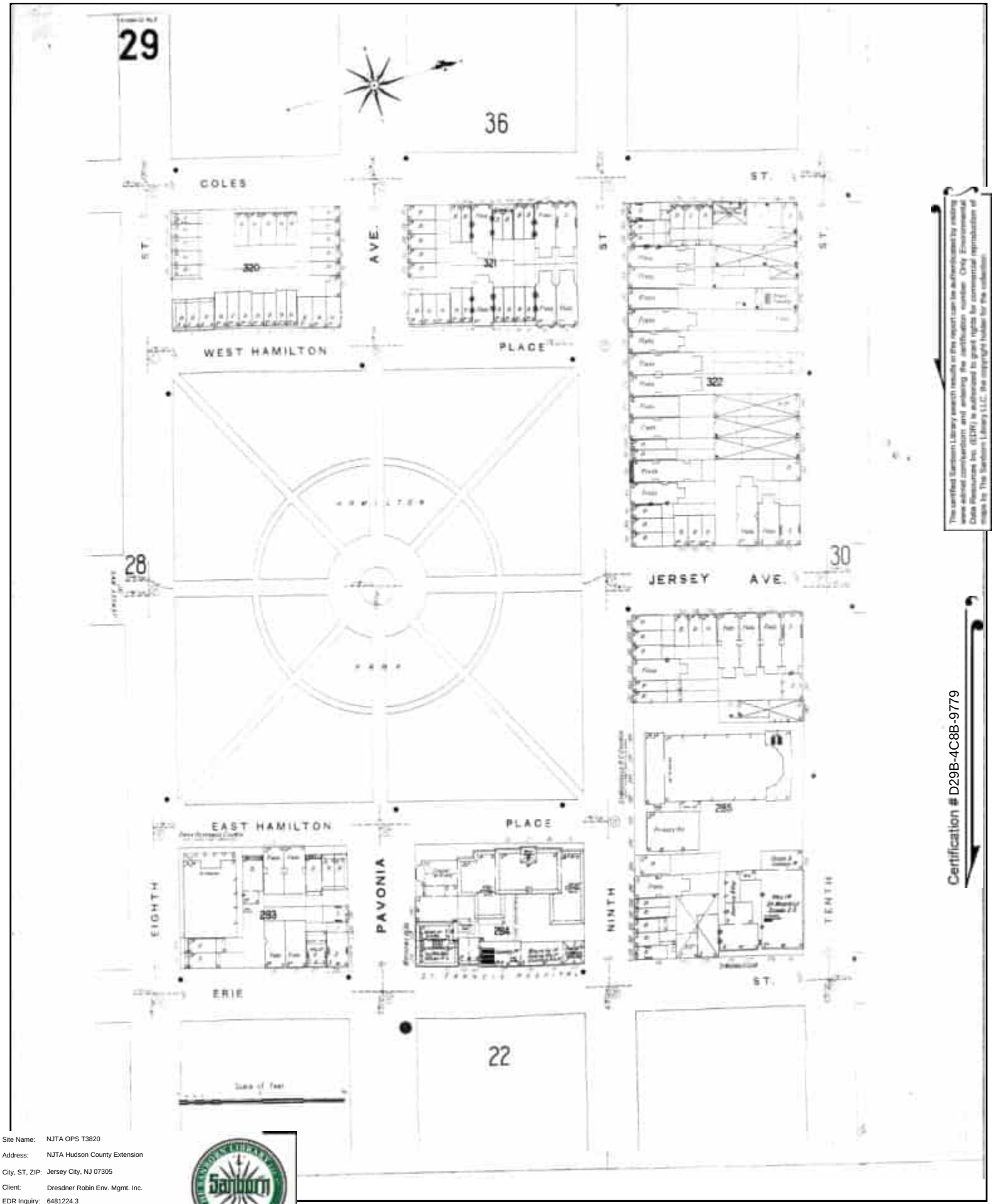

The certified Sanborn Library search results in the report can be authenticated by visiting www.edrnet.com/sanborn and entering the certification number. Only Environmental Data Resources Inc. (EDR) is authorized to grant rights for commercial reproduction of maps by The Sanborn Library LLC, the copyright holder for the collection.

Certification # D29B-4C8B-9779

Site Name: NJTA OPS T3820
Address: NJTA Hudson County Extension
City, ST, ZIP: Jersey City, NJ 07305
Client: Dresdner Robin Env. Mgmt. Inc.
EDR Inquiry: 6481224.3
Order Date: 05/10/2021
Certification #: D29B-4C8B-9779
Copyright: 1906



The certified Sanborn Library search results on this report can be authenticated by visiting www.edrnet.com/sanborn and entering the certification number. Only Environmental Data Resources Inc. (EDR) is authorized to grant rights for commercial reproduction of maps by The Sanborn Library LLC, the copyright holder for the collection.

Certification # D29B-4C8B-9779

Site Name: NJTA OPS T3820
Address: NJTA Hudson County Extension
City, ST, ZIP: Jersey City, NJ 07305
Client: Dresdner Robin Env. Mgmt. Inc.
EDR Inquiry: 6481224.3
Order Date: 05/10/2021
Certification #: D29B-4C8B-9779
Copyright: 1906



The certified Sanborn Library search results on this report can be authenticated by visiting www.sanbornlibrary.com and entering the certification number. Only Environmental Data Resources Inc. (EDR) is authorized to grant rights for commercial reproduction of maps by The Sanborn Library LLC, the copyright holder for the collection.

Certification # D29B-4C8B-9779

Site Name: NJTA OPS T3820
Address: NJTA Hudson County Extension
City, ST, ZIP: Jersey City, NJ 07305
Client: Dresdner Robin Env. Mgmt. Inc.
EDR Inquiry: 6481224.3
Order Date: 05/10/2021
Certification #: D29B-4C8B-9779
Copyright: 1906



The certified Sanborn Library search results on this report can be authenticated by visiting www.edrnet.com/sanborn and entering the certification number. Only Environmental Data Resources Inc. (EDR) is authorized to grant rights for commercial reproduction of maps by The Sanborn Library LLC, the copyright holder for the collection.

Certification # D29B-4C8B-9779

Site Name: NJTA OPS T3820
Address: NJTA Hudson County Extension
City, ST, ZIP: Jersey City, NJ 07305
Client: Dresdner Robin Env. Mgmt. Inc.
EDR Inquiry: 6481224.3
Order Date: 05/10/2021
Certification #: D29B-4C8B-9779
Copyright: 1906



The certified Sanborn Library search results on this report can be authenticated by visiting www.edrnet.com/sanborn and entering the certification number. Only Environmental Data Resources Inc. (EDR) is authorized to grant rights for commercial reproduction of maps by The Sanborn Library LLC, the copyright holder for the collection.

Certification # D29B-4C8B-9779

Site Name: NJTA OPS T3820
Address: NJTA Hudson County Extension
City, ST, ZIP: Jersey City, NJ 07305
Client: Dresdner Robin Env. Mgmt. Inc.
EDR Inquiry: 6481224.3
Order Date: 05/10/2021
Certification #: D29B-4C8B-9779
Copyright: 1906



The certified Sanborn Library search results in the report can be authenticated by visiting www.edrnet.com/sanborn and entering the certification number. Only Environmental Data Resources Inc. (EDR) is authorized to grant rights for commercial reproduction of maps by The Sanborn Library LLC, the copyright holder for the collection.

Certification # D29B-4C8B-9779

Site Name: NJTA OPS T3820
Address: NJTA Hudson County Extension
City, ST, ZIP: Jersey City, NJ 07305
Client: Dresdner Robin Env. Mgmt. Inc.
EDR Inquiry: 6481224.3
Order Date: 05/10/2021
Certification #: D29B-4C8B-9779
Copyright: 1906

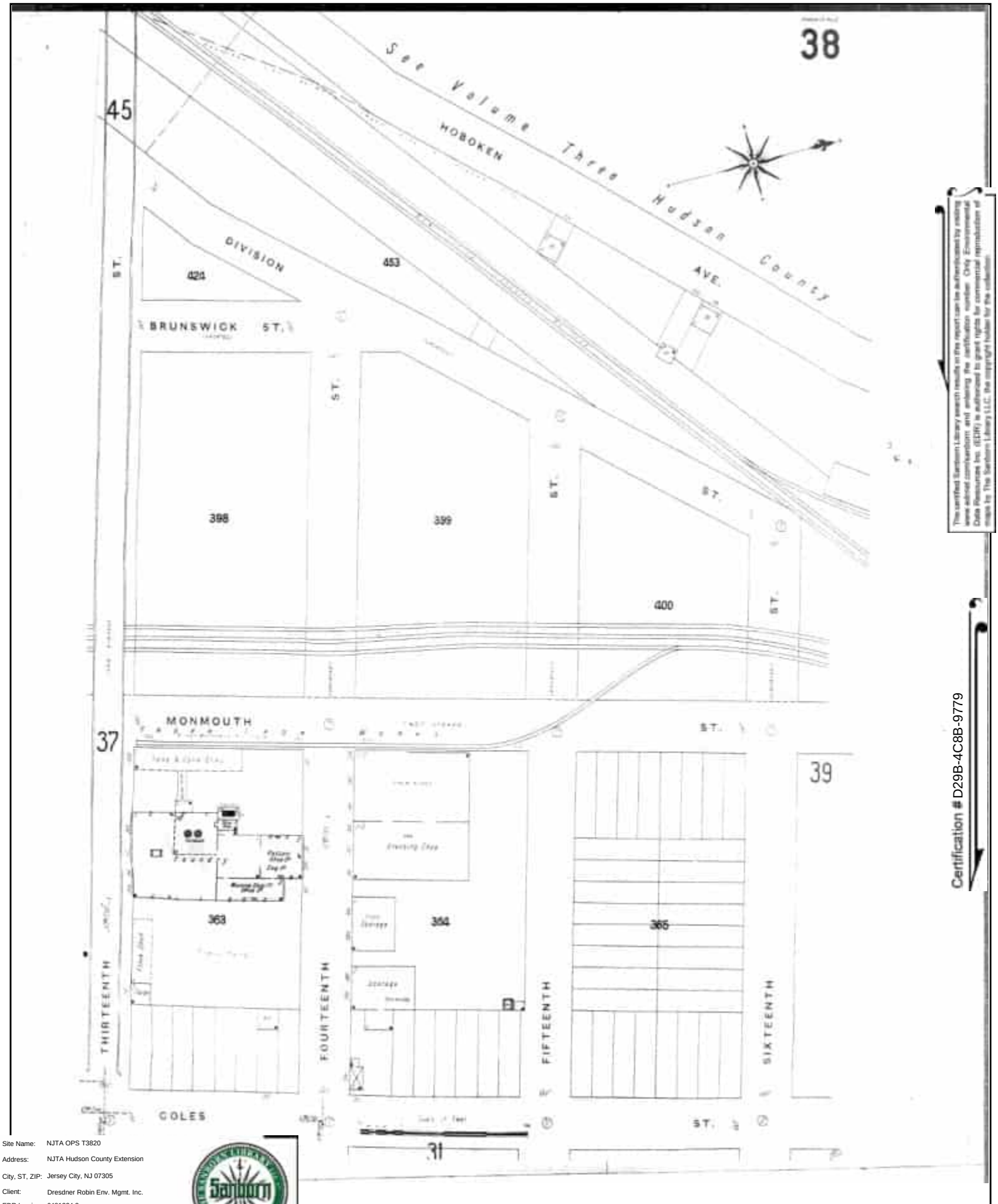

The certified Sanborn Library search results in the report can be authenticated by visiting www.edrnet.com/sanborn and entering the certification number. Only Environmental Data Resources Inc. (EDR) is authorized to grant rights for commercial reproduction of maps by The Sanborn Library LLC, the copyright holder for the collection.

Certification # D29B-4C8B-9779

Site Name: NJTA OPS T3820
Address: NJTA Hudson County Extension
City, ST, ZIP: Jersey City, NJ 07305
Client: Dresdner Robin Env. Mgmt. Inc.
EDR Inquiry: 6481224.3
Order Date: 05/10/2021
Certification #: D29B-4C8B-9779
Copyright 1906

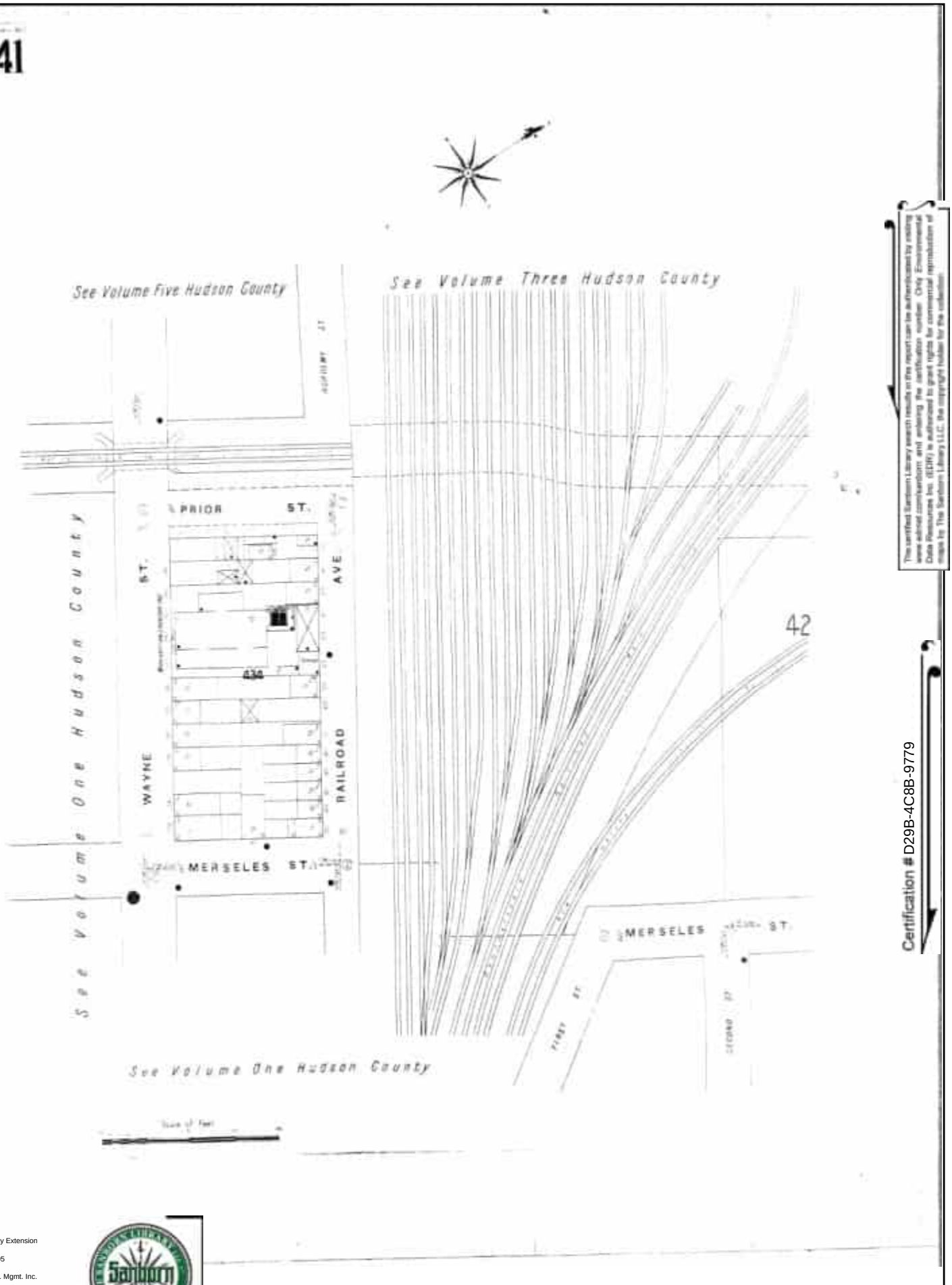

The certified Sanborn Library search results on this report can be authenticated by visiting www.edrnet.com/sanborn and entering the certification number. Only Environmental Data Resources Inc. (EDR) is authorized to grant rights for commercial reproduction of maps by The Sanborn Library LLC, the copyright holder for the collection.

Certification # D29B-4C8B-9779

Site Name: NJTA OPS T3820
Address: NJTA Hudson County Extension
City, ST, ZIP: Jersey City, NJ 07305
Client: Dresdner Robin Env. Mgmt. Inc.
EDR Inquiry: 6481224.3
Order Date: 05/10/2021
Certification #: D29B-4C8B-9779
Copyright: 1906

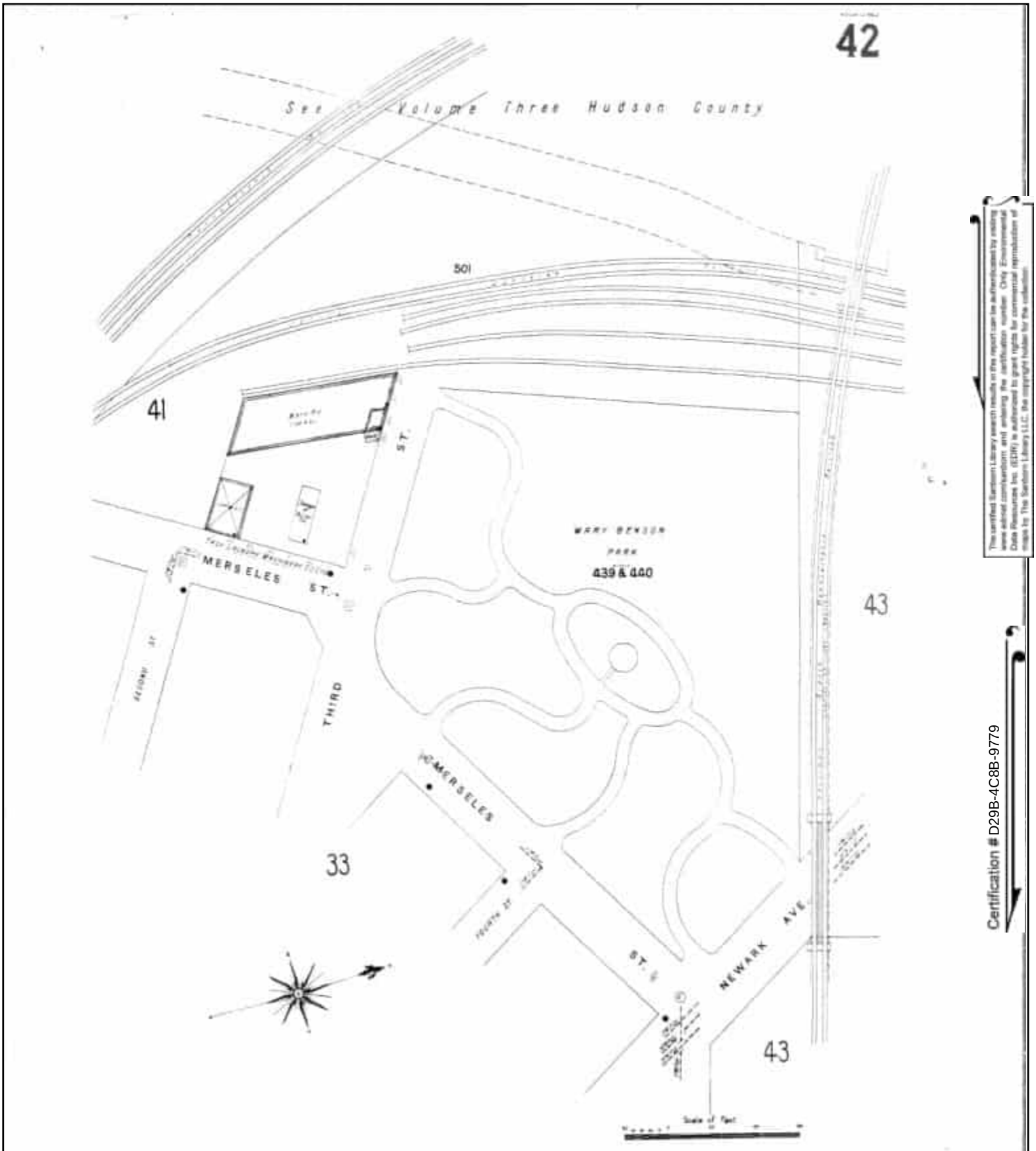

The certified Sanborn Library search results in the report can be authenticated by visiting www.edrnet.com/sanborn and entering the certification number. Only Environmental Data Resources Inc. (EDR) is authorized to grant rights for commercial reproduction of maps by The Sanborn Library LLC, the copyright holder for the collection.

Certification # D29B-4C8B-9779

Site Name: NJTA OPS T3820
Address: NJTA Hudson County Extension
City, ST, ZIP: Jersey City, NJ 07305
Client: Dresdner Robin Env. Mgmt. Inc.
EDR Inquiry: 6481224.3
Order Date: 05/10/2021
Certification #: D29B-4C8B-9779
Copyright: 1906

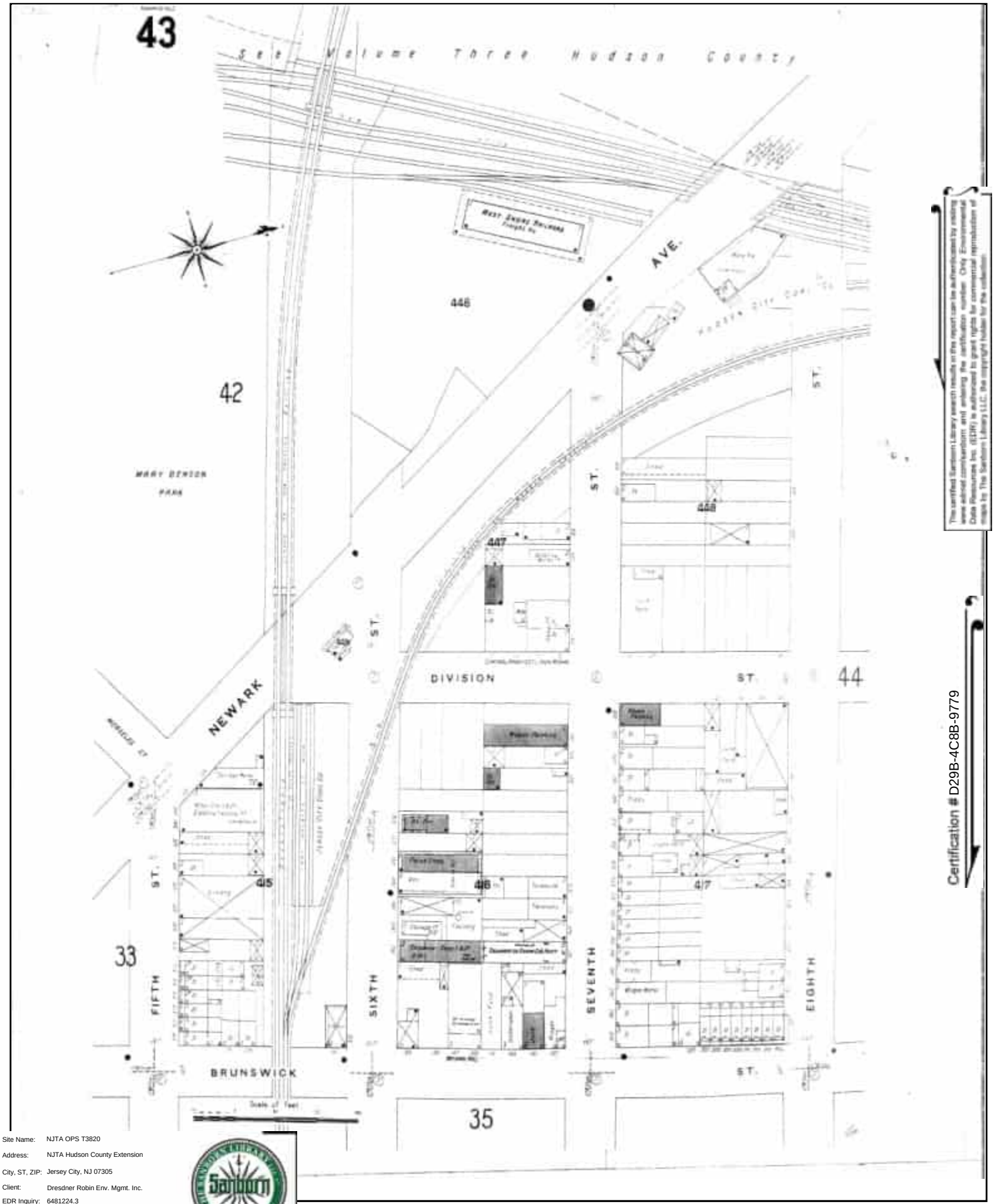

The certified Sanborn Library search results on this report can be authenticated by visiting www.edrnet.com/sanborn and entering the certification number. Only Environmental Data Resources Inc. (EDR) is authorized to grant rights for commercial reproduction of maps by The Sanborn Library LLC, the copyright holder for the collection.

Certification # D29B-4C8B-9779

Site Name: NJTA OPS T3820
Address: NJTA Hudson County Extension
City, ST, ZIP: Jersey City, NJ 07305
Client: Dresdner Robin Env. Mgmt. Inc.
EDR Inquiry: 6481224.3
Order Date: 05/10/2021
Certification #: D29B-4C8B-9779
Copyright: 1906

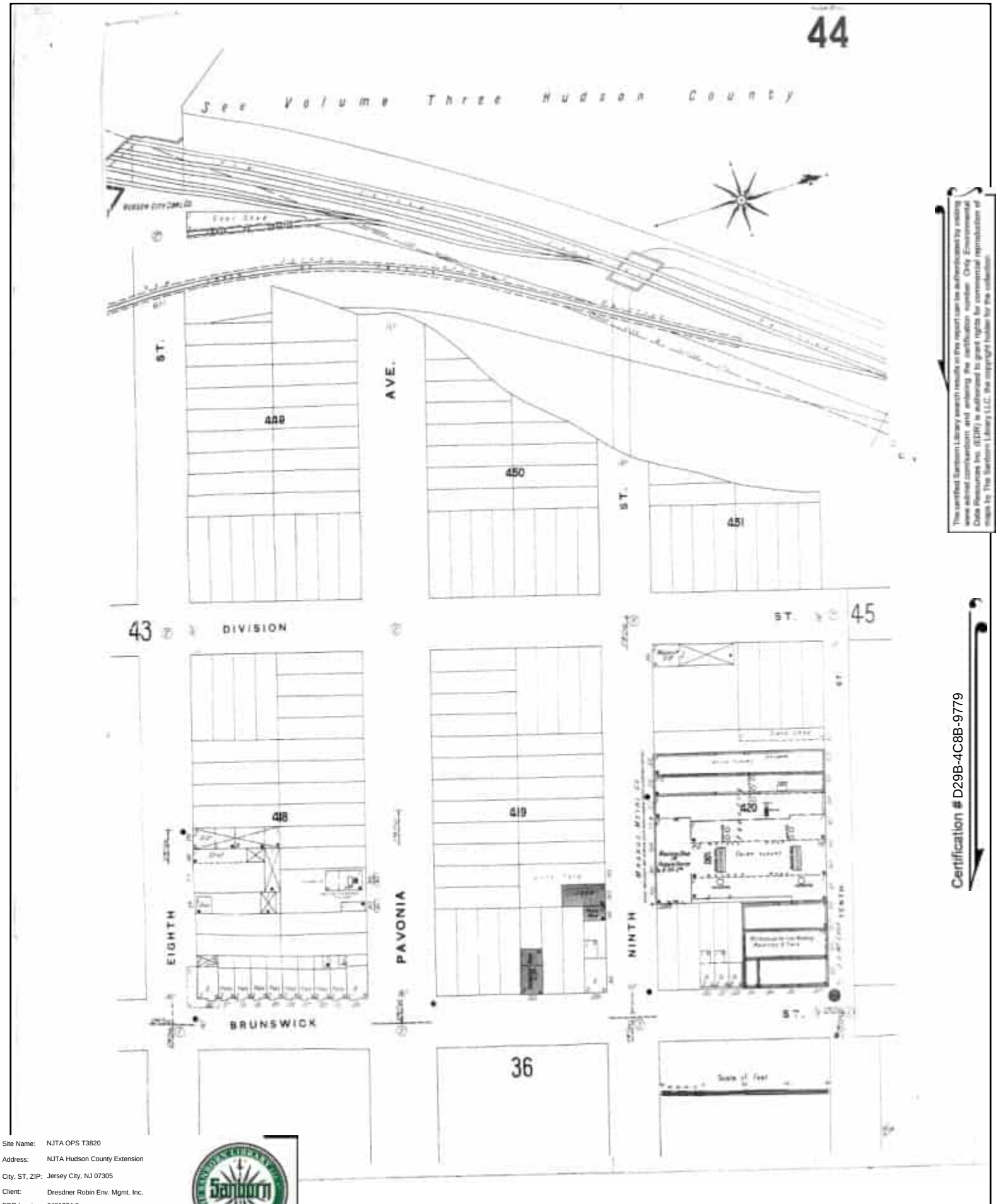

The certified Sanborn Library search results in the report can be authenticated by visiting www.edrnet.com/sanborn and entering the certification number. Only Environmental Data Resources Inc. (EDR) is authorized to grant rights for commercial reproduction of maps by The Sanborn Library LLC, the copyright holder for the collection.

Certification # D29B-4C8B-9779

Site Name: NJTA OPS T3820
Address: NJTA Hudson County Extension
City, ST, ZIP: Jersey City, NJ 07305
Client: Dresdner Robin Env. Mgmt. Inc.
EDR Inquiry: 6481224.3
Order Date: 05/10/2021
Certification #: D29B-4C8B-9779
Copyright: 1906

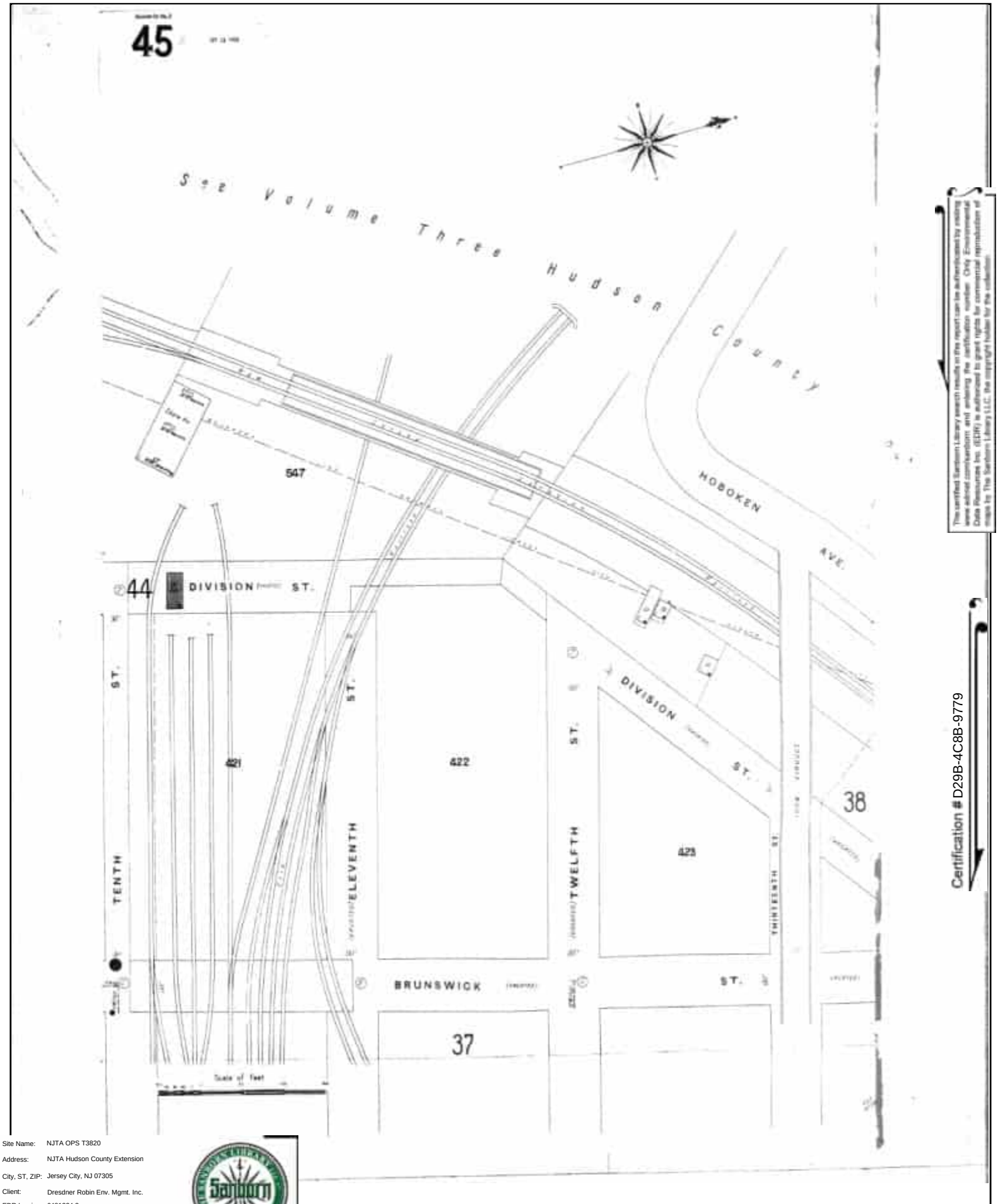

The certified Sanborn Library search results on this report can be authenticated by visiting www.edrnet.com/sanborn and entering the certification number. Only Environmental Data Resources Inc. (EDR) is authorized to grant rights for commercial reproduction of maps by The Sanborn Library LLC, the copyright holder for the collection.

Certification # D29B-4C8B-9779

Site Name: NJTA OPS T3820
Address: NJTA Hudson County Extension
City, ST, ZIP: Jersey City, NJ 07305
Client: Dresdner Robin Env. Mgmt. Inc.
EDR Inquiry: 6481224.3
Order Date: 05/10/2021
Certification #: D29B-4C8B-9779
Copyright: 1906

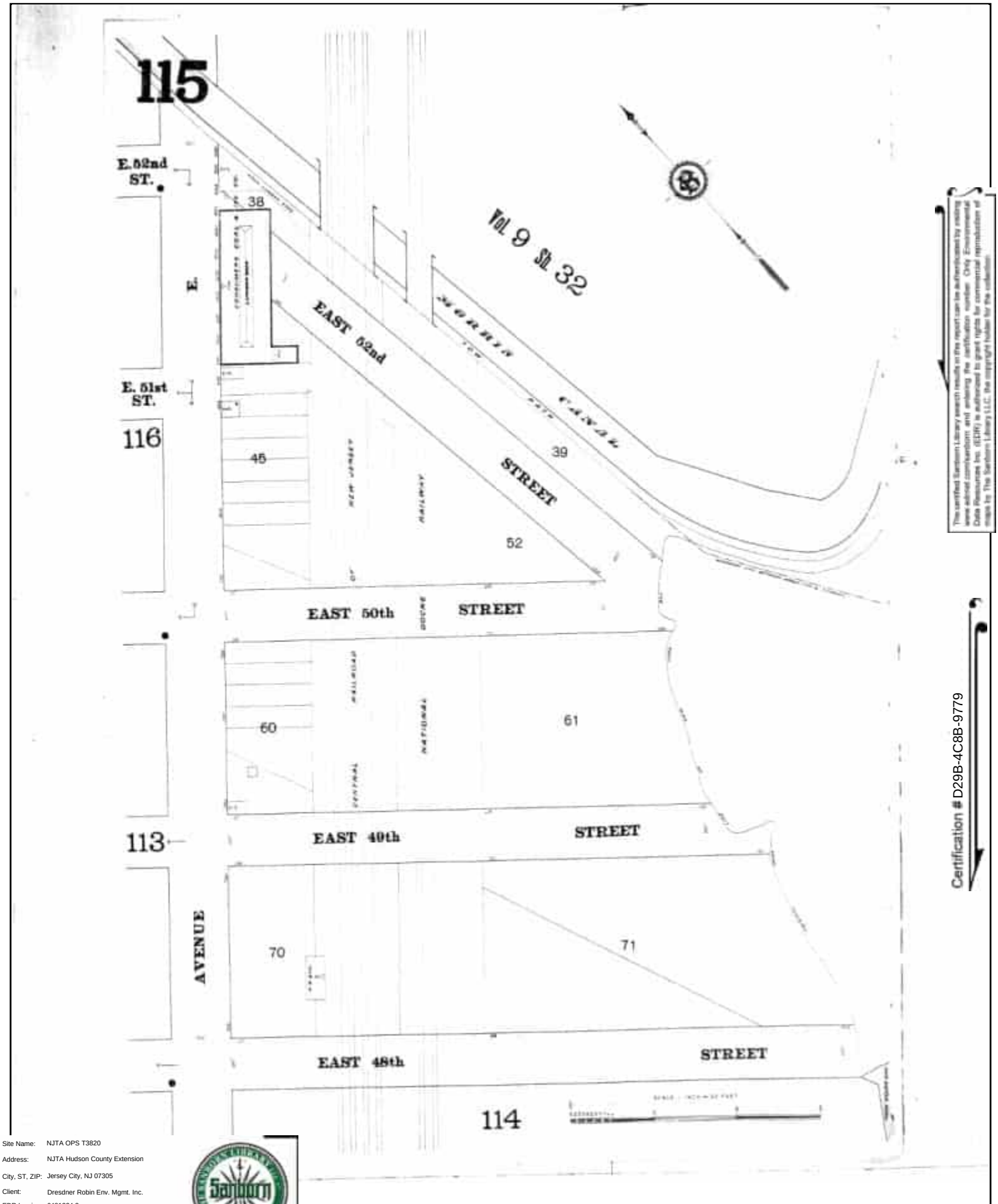

The certified Sanborn Library search results in this report can be authenticated by visiting www.edrnet.com/sanborn and entering the certification number. Only Environmental Data Resources Inc. (EDR) is authorized to grant rights for commercial reproduction of maps by The Sanborn Library LLC, the copyright holder for the collection.

Certification # D29B-4C8B-9779

Site Name: NJTA OPS T3820
Address: NJTA Hudson County Extension
City, ST, ZIP: Jersey City, NJ 07305
Client: Dresdner Robin Env. Mgmt. Inc.
EDR Inquiry: 6481224.3
Order Date: 05/10/2021
Certification #: D29B-4C8B-9779
Copyright: 1898

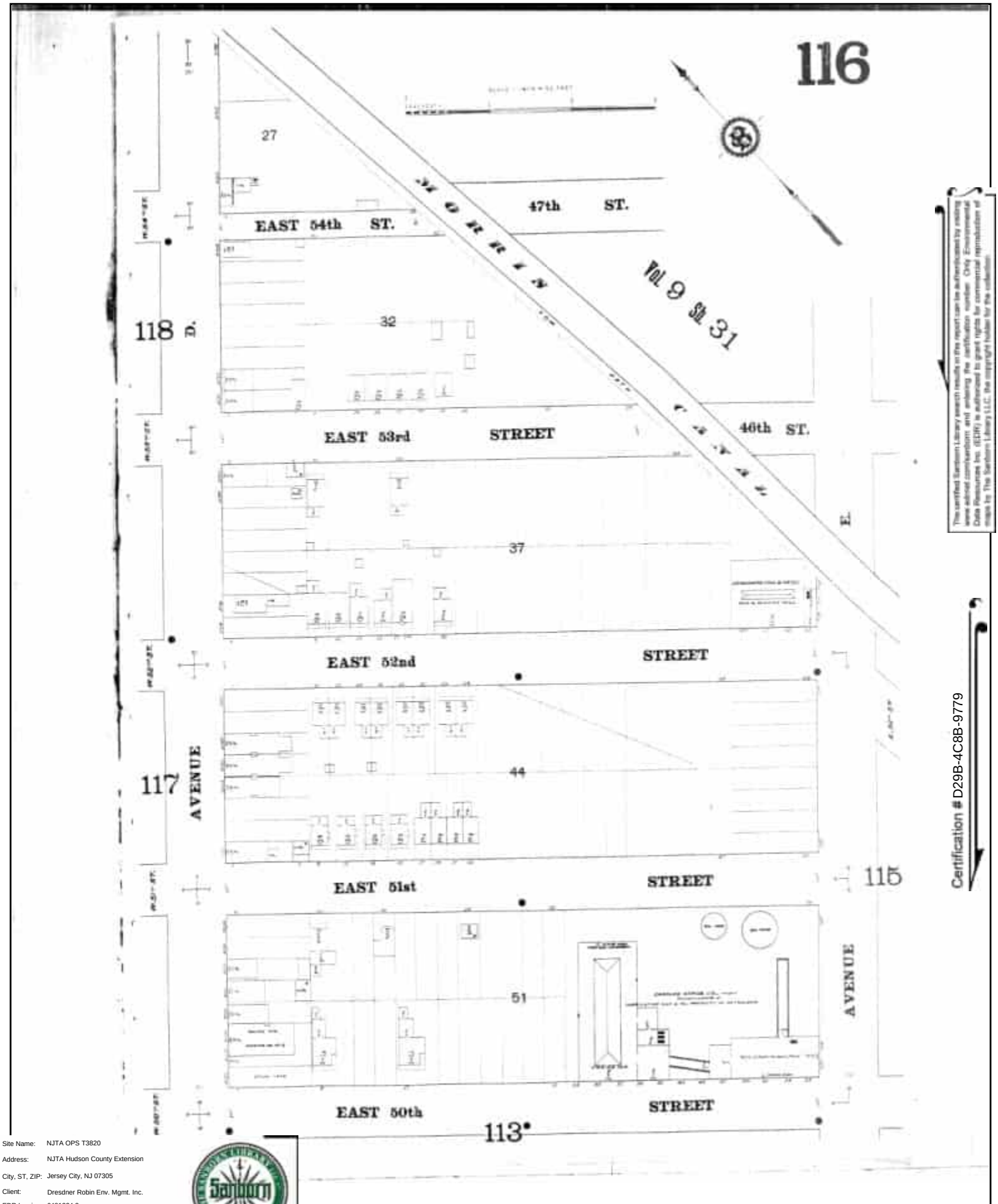

The certified Sanborn Library search results on this report can be authenticated by visiting www.edrnet.com/sanborn and entering the certification number. Only Environmental Data Resources Inc. (EDR) is authorized to grant rights for commercial reproduction of maps by The Sanborn Library LLC, the copyright holder for the collection.

Certification # D29B-4C8B-9779

Site Name: NJTA OPS T3820
Address: NJTA Hudson County Extension
City, ST, ZIP: Jersey City, NJ 07305
Client: Dresdner Robin Env. Mgmt. Inc.
EDR Inquiry: 6481224.3
Order Date: 05/10/2021
Certification #: D29B-4C8B-9779
Copyright: 1898

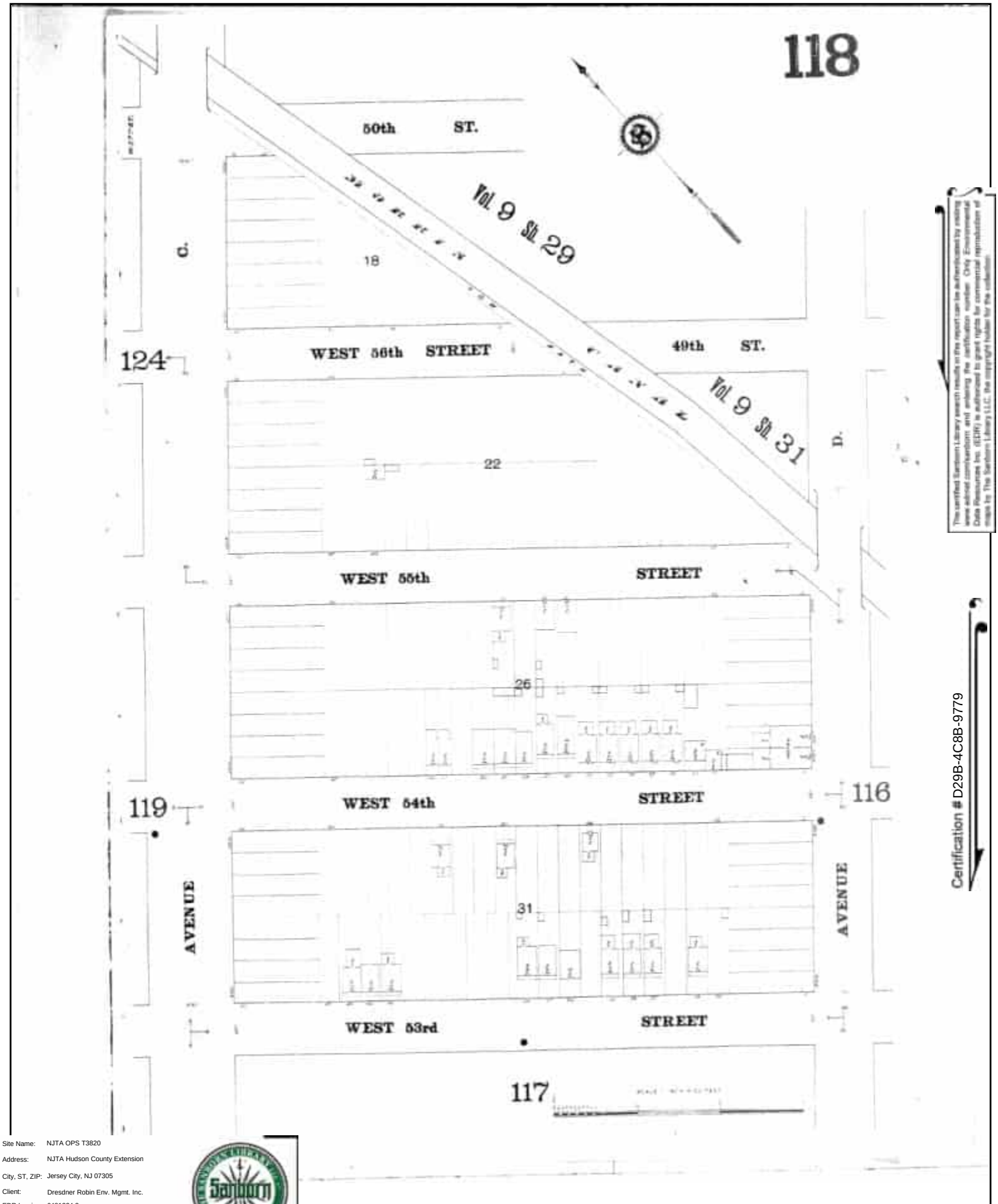

The certified Sanborn Library search results in the report can be authenticated by visiting www.edrnet.com/sanborn and entering the certification number. Only Environmental Data Resources Inc. (EDR) is authorized to grant rights for commercial reproduction of maps by The Sanborn Library LLC, the copyright holder for the collection.

Certification # D29B-4C8B-9779

Site Name: NJTA OPS T3820
Address: NJTA Hudson County Extension
City, ST, ZIP: Jersey City, NJ 07305
Client: Dresdner Robin Env. Mgmt. Inc.
EDR Inquiry: 6481224.3
Order Date: 05/10/2021
Certification #: D29B-4C8B-9779
Copyright: 1898

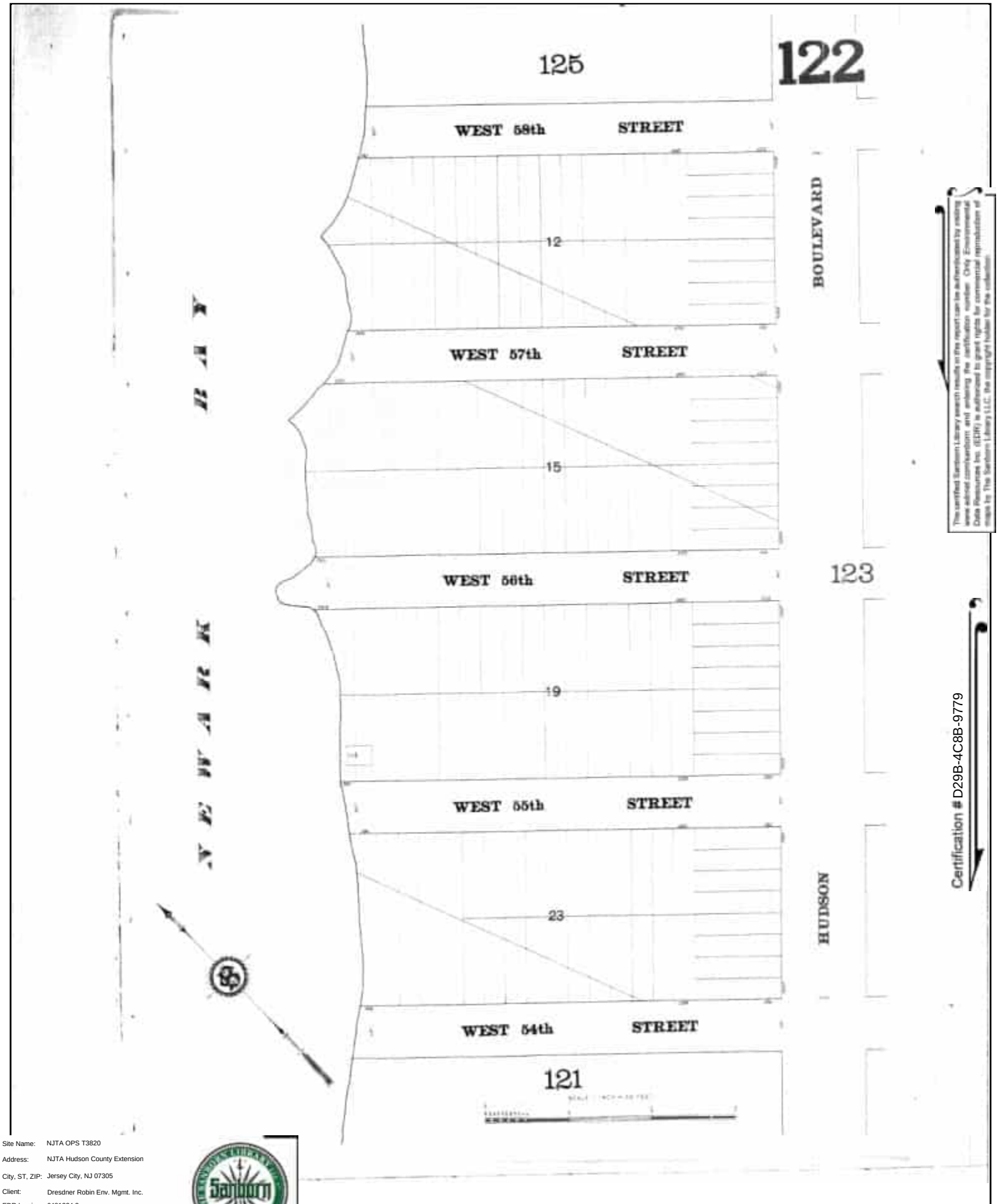

The certified Sanborn Library search results in the report can be authenticated by visiting www.edrnet.com/sanborn and entering the certification number. Only Environmental Data Resources Inc. (EDR) is authorized to grant rights for commercial reproduction of maps by The Sanborn Library LLC, the copyright holder for the collection.

Certification # D29B-4C8B-9779

Site Name: NJTA OPS T3820
Address: NJTA Hudson County Extension
City, ST, ZIP: Jersey City, NJ 07305
Client: Dresdner Robin Env. Mgmt. Inc.
EDR Inquiry: 6481224.3
Order Date: 05/10/2021
Certification #: D29B-4C8B-9779
Copyright: 1898

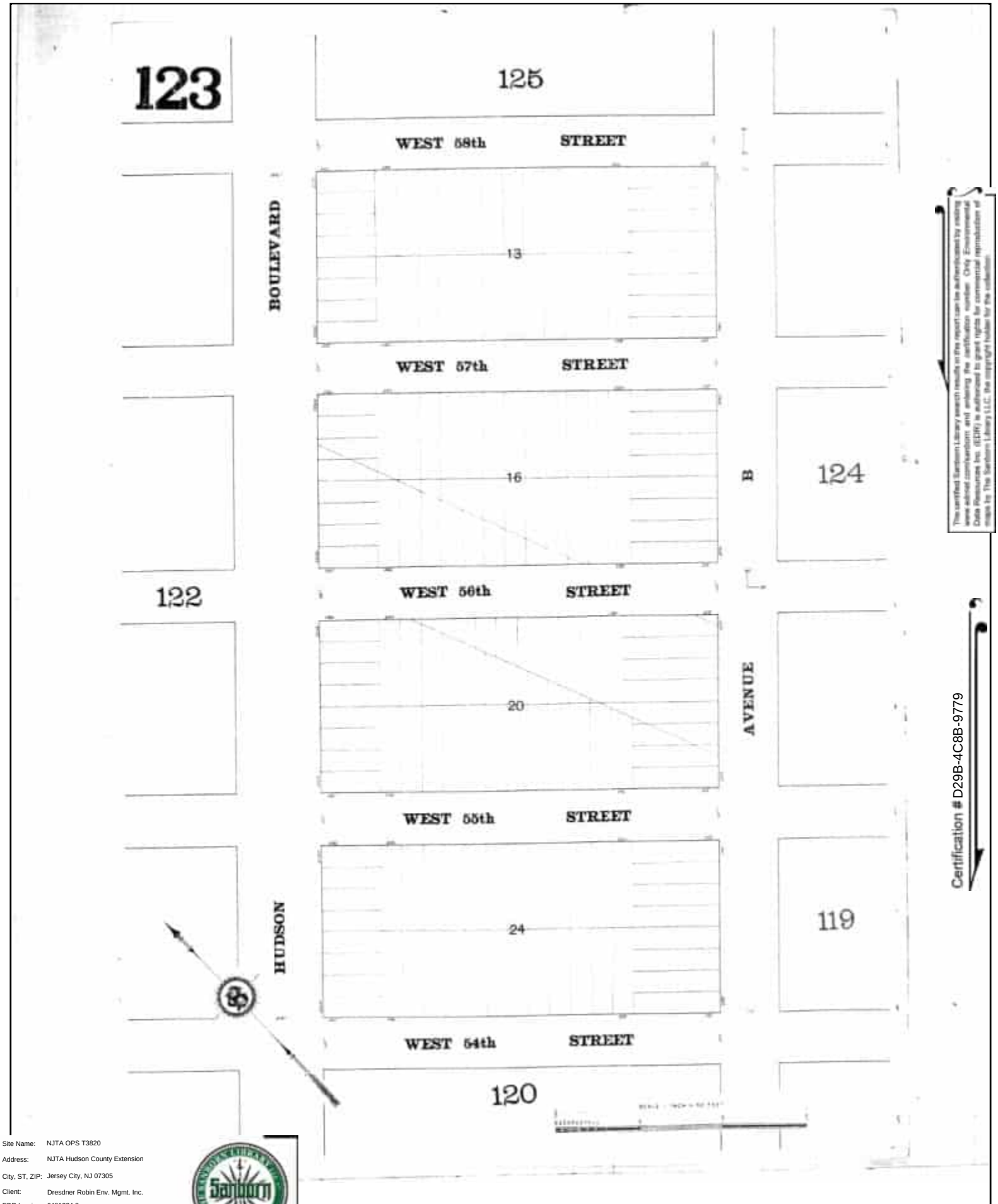

The certified Sanborn Library search results in the report can be authenticated by visiting www.edrnet.com/sanborn and entering the certification number. Only Environmental Data Resources Inc. (EDR) is authorized to grant rights for commercial reproduction of maps by The Sanborn Library LLC, the copyright holder for the collection.

Certification # D29B-4C8B-9779

Site Name: NJTA OPS T3820
Address: NJTA Hudson County Extension
City, ST, ZIP: Jersey City, NJ 07305
Client: Dresdner Robin Env. Mgmt. Inc.
EDR Inquiry: 6481224.3
Order Date: 05/10/2021
Certification #: D29B-4C8B-9779
Copyright: 1898

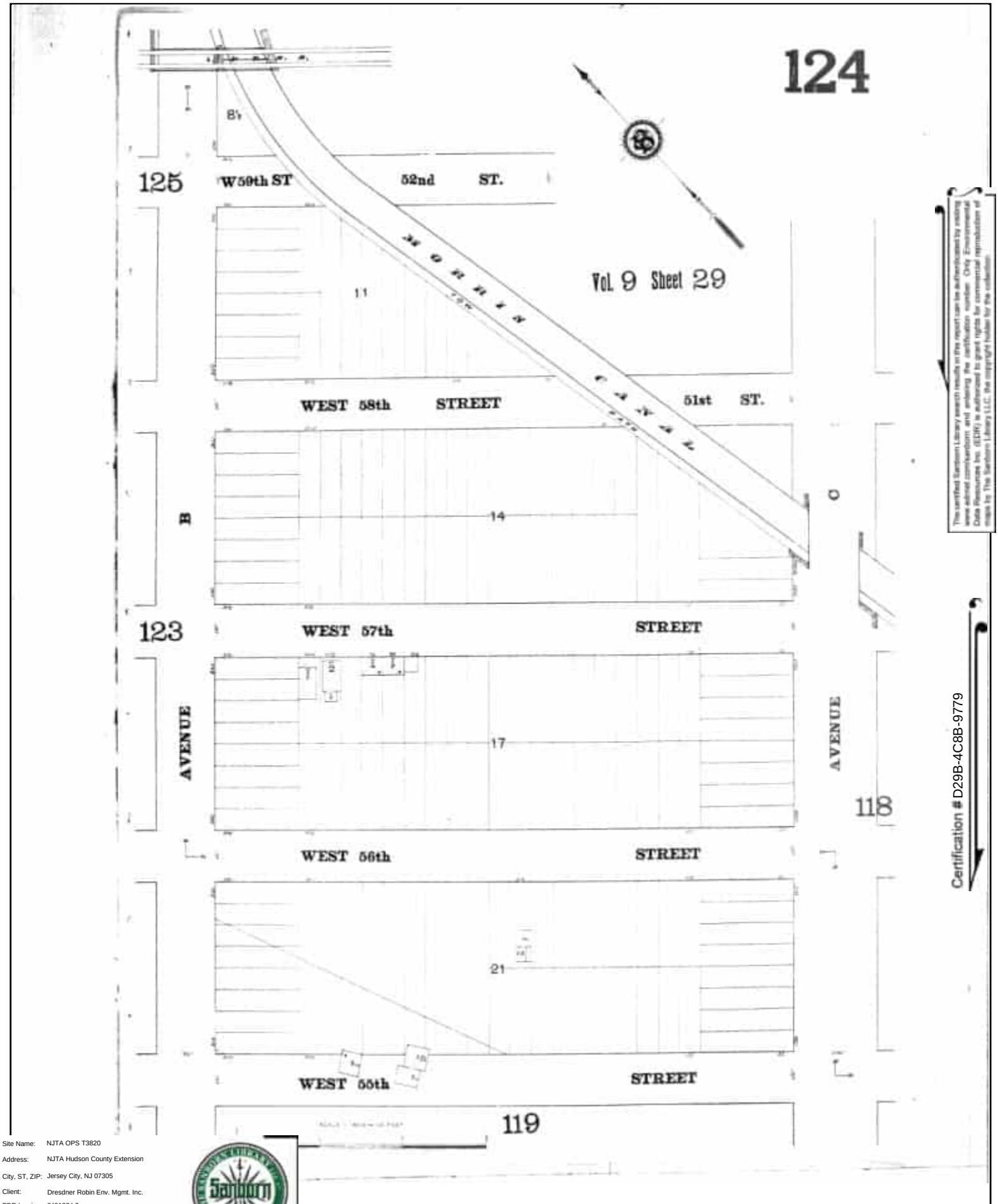

The certified Sanborn Library search results on this report can be authenticated by visiting www.edrnet.com/sanborn and entering the certification number. Only Environmental Data Resources Inc. (EDR) is authorized to grant rights for commercial reproduction of maps by The Sanborn Library LLC, the copyright holder for the collection.

Certification # D29B-4C8B-9779

Site Name: NJTA OPS T3820
Address: NJTA Hudson County Extension
City, ST, ZIP: Jersey City, NJ 07305
Client: Dresdner Robin Env. Mgmt. Inc.
EDR Inquiry: 6481224.3
Order Date: 05/10/2021
Certification #: D29B-4C8B-9779
Copyright: 1898

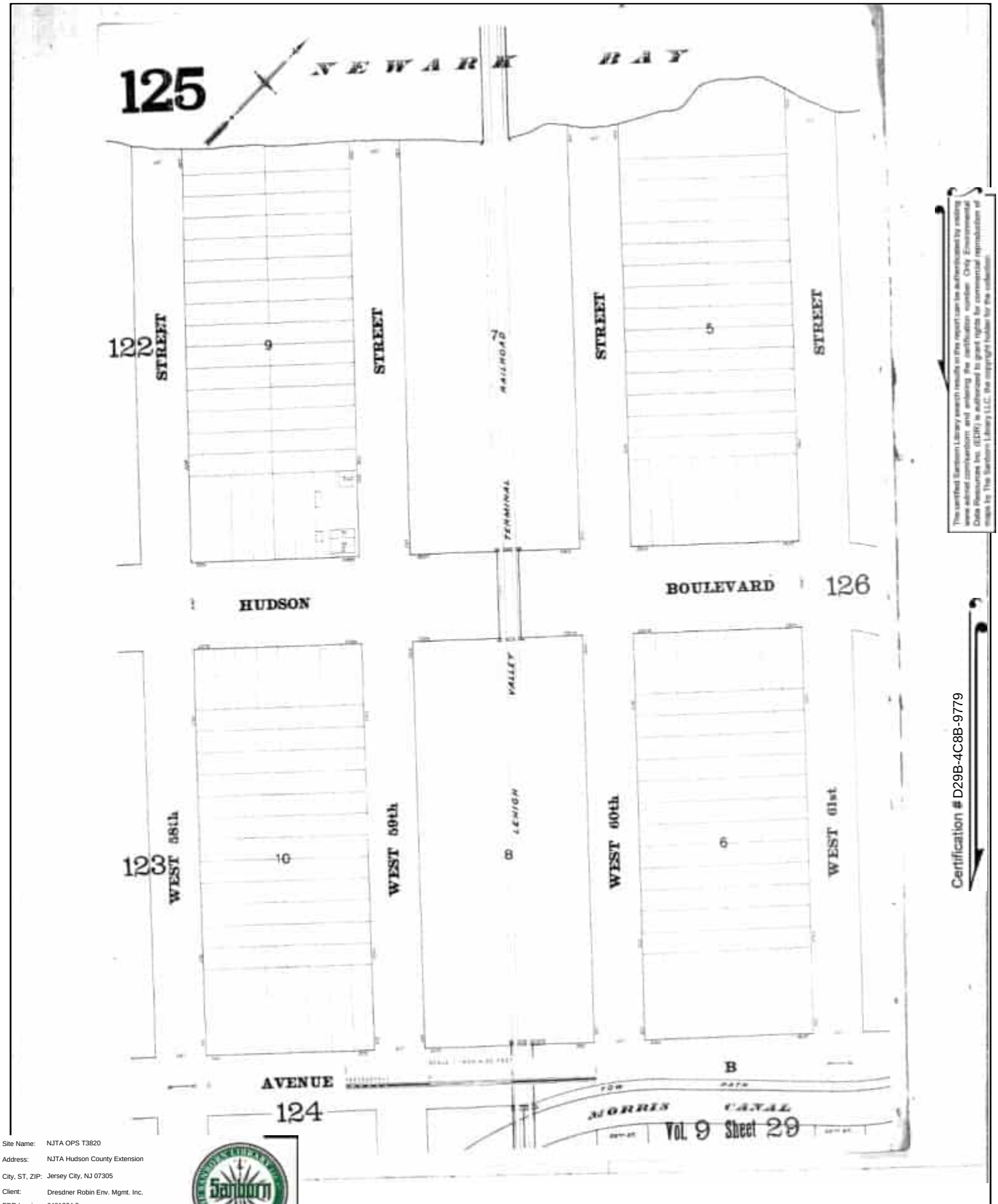

The certified Sanborn Library search results in the report can be authenticated by visiting www.edrnet.com/sanborn and entering the certification number. Only Environmental Data Resources Inc. (EDR) is authorized to grant rights for commercial reproduction of maps by The Sanborn Library LLC, the copyright holder for the collection.

Certification # D29B-4C8B-9779

Site Name: NJTA OPS T3820
Address: NJTA Hudson County Extension
City, ST, ZIP: Jersey City, NJ 07305
Client: Dresdner Robin Env. Mgmt. Inc.
EDR Inquiry: 6481224.3
Order Date: 05/10/2021
Certification #: D29B-4C8B-9779
Copyright: 1898

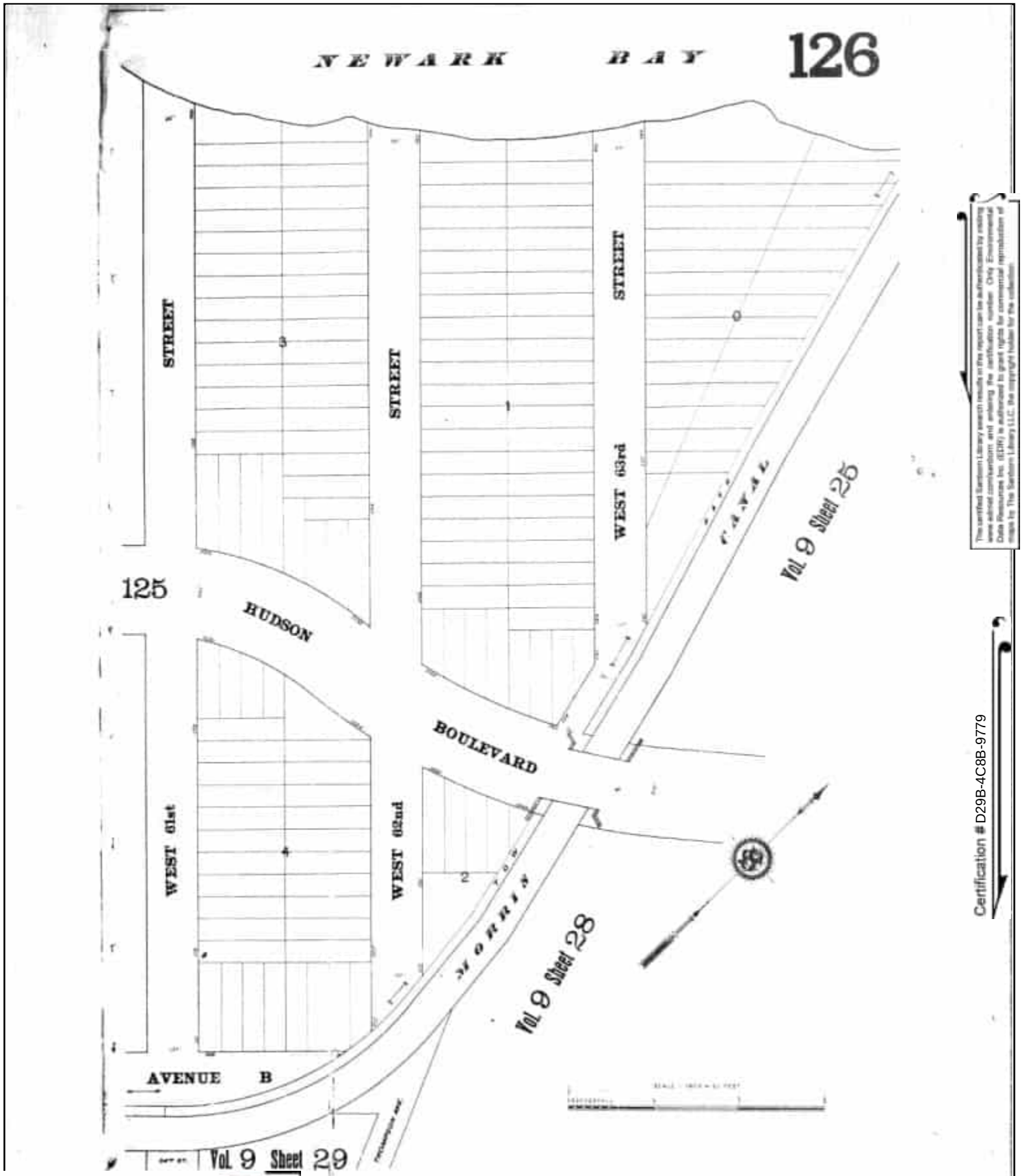

The certified Sanborn Library search results in this report can be authenticated by visiting www.edrnet.com/sanborn and entering the certification number. Only Environmental Data Resources Inc. (EDR) is authorized to grant rights for commercial reproduction of maps by The Sanborn Library LLC, the copyright holder for the collection.

Certification # D29B-4C8B-9779

Site Name: NJTA OPS T3820
Address: NJTA Hudson County Extension
City, ST, ZIP: Jersey City, NJ 07305
Client: Dresdner Robin Env. Mgmt. Inc.
EDR Inquiry: 6481224.3
Order Date: 05/10/2021
Certification #: D29B-4C8B-9779
Copyright: 1898

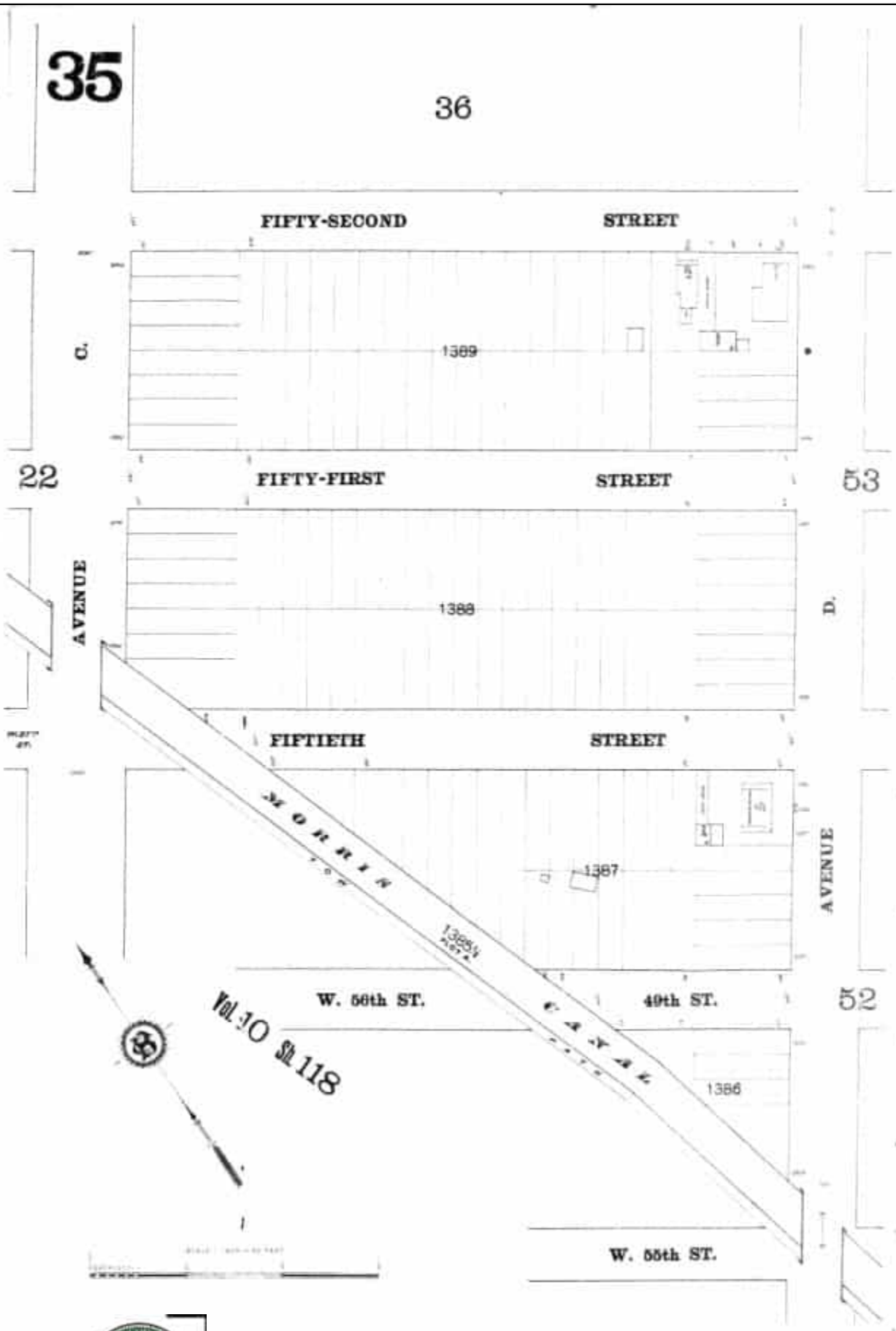

The certified Sanborn Library search results on this report can be authenticated by visiting www.edrnet.com/sanborn and entering the certification number. Only Environmental Data Resources Inc. (EDR) is authorized to grant rights for commercial reproduction of maps by The Sanborn Library LLC, the copyright holder for the collection.

Certification # D29B-4C8B-9779

Site Name: NJTA OPS T3820
Address: NJTA Hudson County Extension
City, ST, ZIP: Jersey City, NJ 07305
Client: Dresdner Robin Env. Mgmt. Inc.
EDR Inquiry: 6481224.3
Order Date: 05/10/2021
Certification #: D29B-4C8B-9779
Copyright: 1898

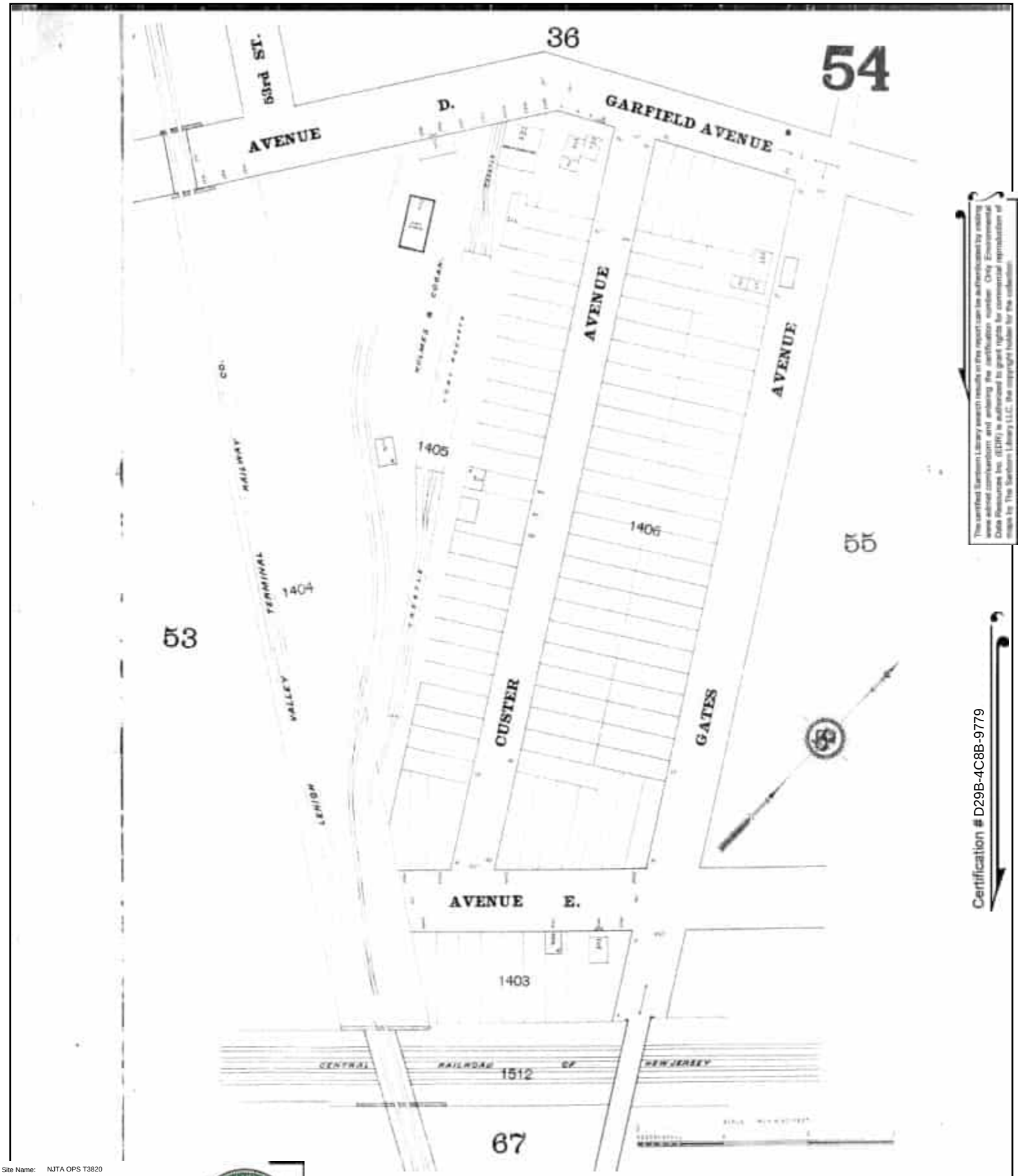

The certified Sanborn Library search results in the report can be authenticated by visiting www.edrnet.com/sanborn and entering the certification number. Only Environmental Data Resources Inc. (EDR) is authorized to grant rights for commercial reproduction of maps by The Sanborn Library LLC, the copyright holder for the collection.

Certification # D29B-4C8B-9779

Site Name: NJTA OPS T3820
Address: NJTA Hudson County Extension
City, ST, ZIP: Jersey City, NJ 07305
Client: Dresdner Robin Env. Mgmt. Inc.
EDR Inquiry: 6481224.3
Order Date: 05/10/2021
Certification #: D29B-4C8B-9779
Copyright 1898

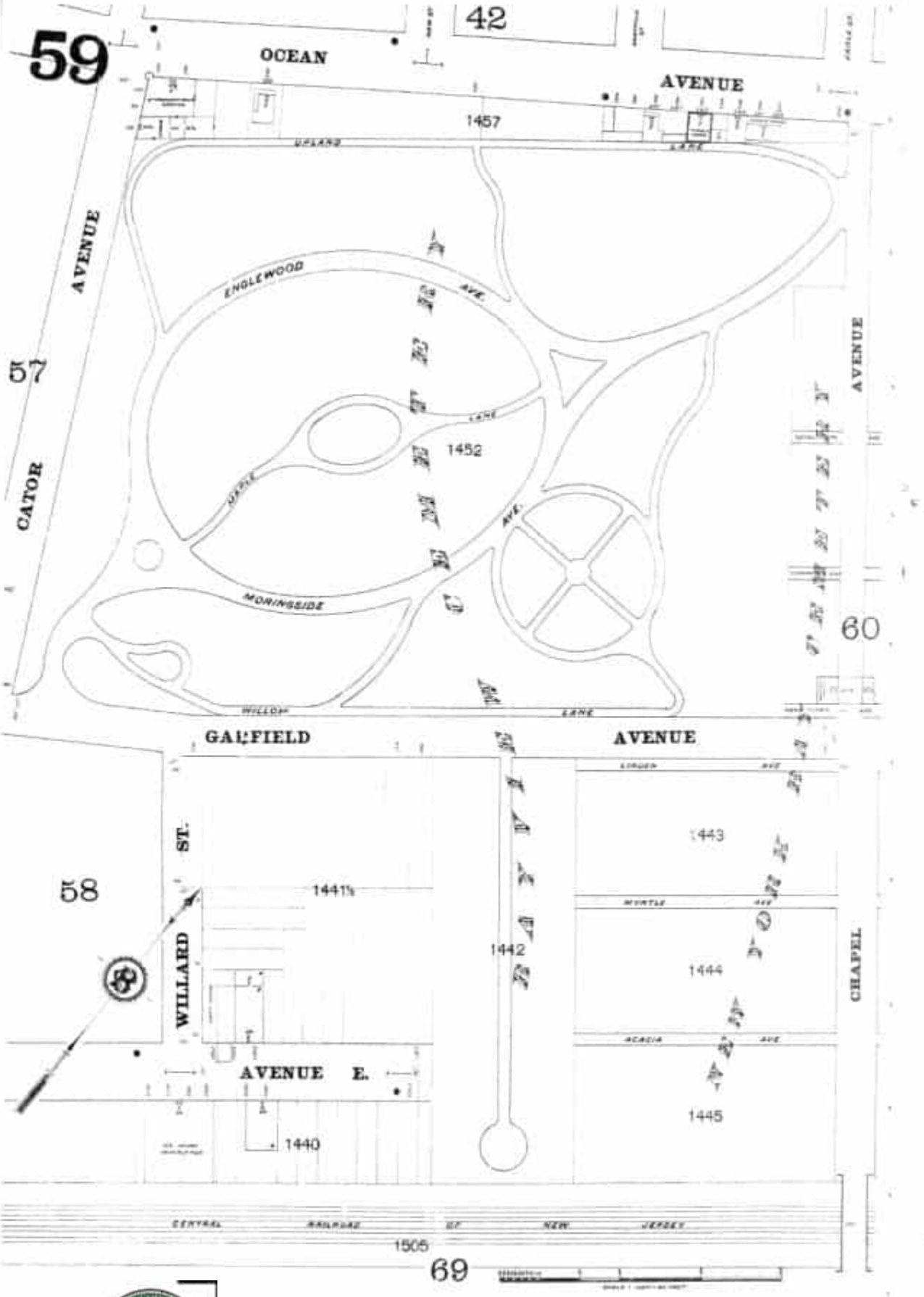

The certified Sanborn Library search results in the report can be authenticated by visiting www.edrnet.com/sanborn and entering the certification number. Only Environmental Data Resources Inc. (EDR) is authorized to grant rights for commercial reproduction of maps by The Sanborn Library LLC, the copyright holder for the collection.

Certification # D29B-4C8B-9779

Site Name: NJTA OPS T3820
Address: NJTA Hudson County Extension
City, ST, ZIP: Jersey City, NJ 07305
Client: Dresdner Robin Env. Mgmt. Inc.
EDR Inquiry: 6481224.3
Order Date: 05/10/2021
Certification #: D29B-4C8B-9779
Copyright: 1898

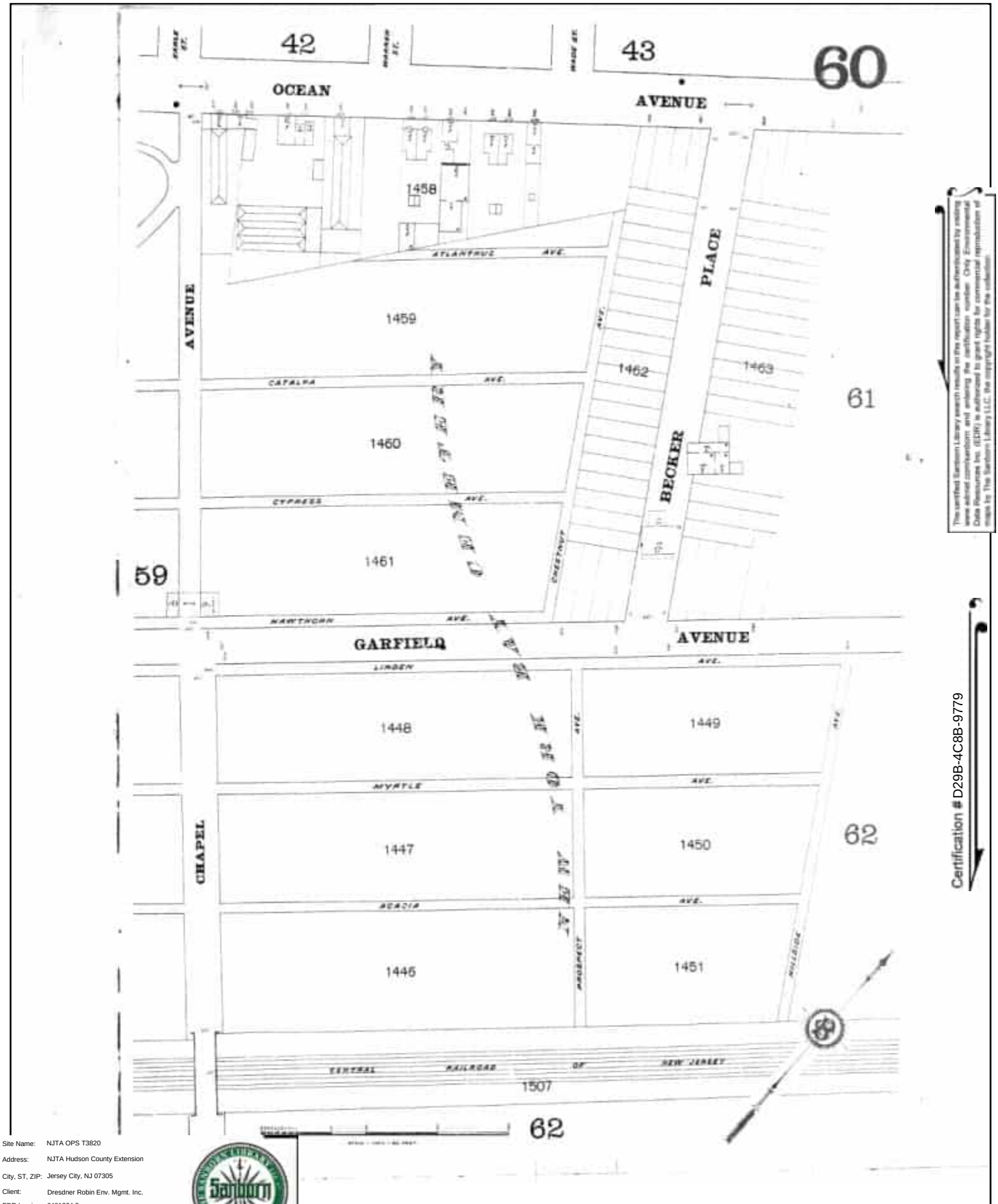

The certified Sanborn Library search results in the report can be authenticated by visiting www.edrnet.com/sanborn and entering the certification number. Only Environmental Data Resources Inc. (EDR) is authorized to grant rights for commercial reproduction of maps by The Sanborn Library LLC, the copyright holder for the collection.

Certification # D29B-4C8B-9779

Site Name: NJTA OPS T3820
Address: NJTA Hudson County Extension
City, ST, ZIP: Jersey City, NJ 07305
Client: Dresdner Robin Env. Mgmt. Inc.
EDR Inquiry: 6481224.3
Order Date: 05/10/2021
Certification #: D29B-4C8B-9779
Copyright: 1898

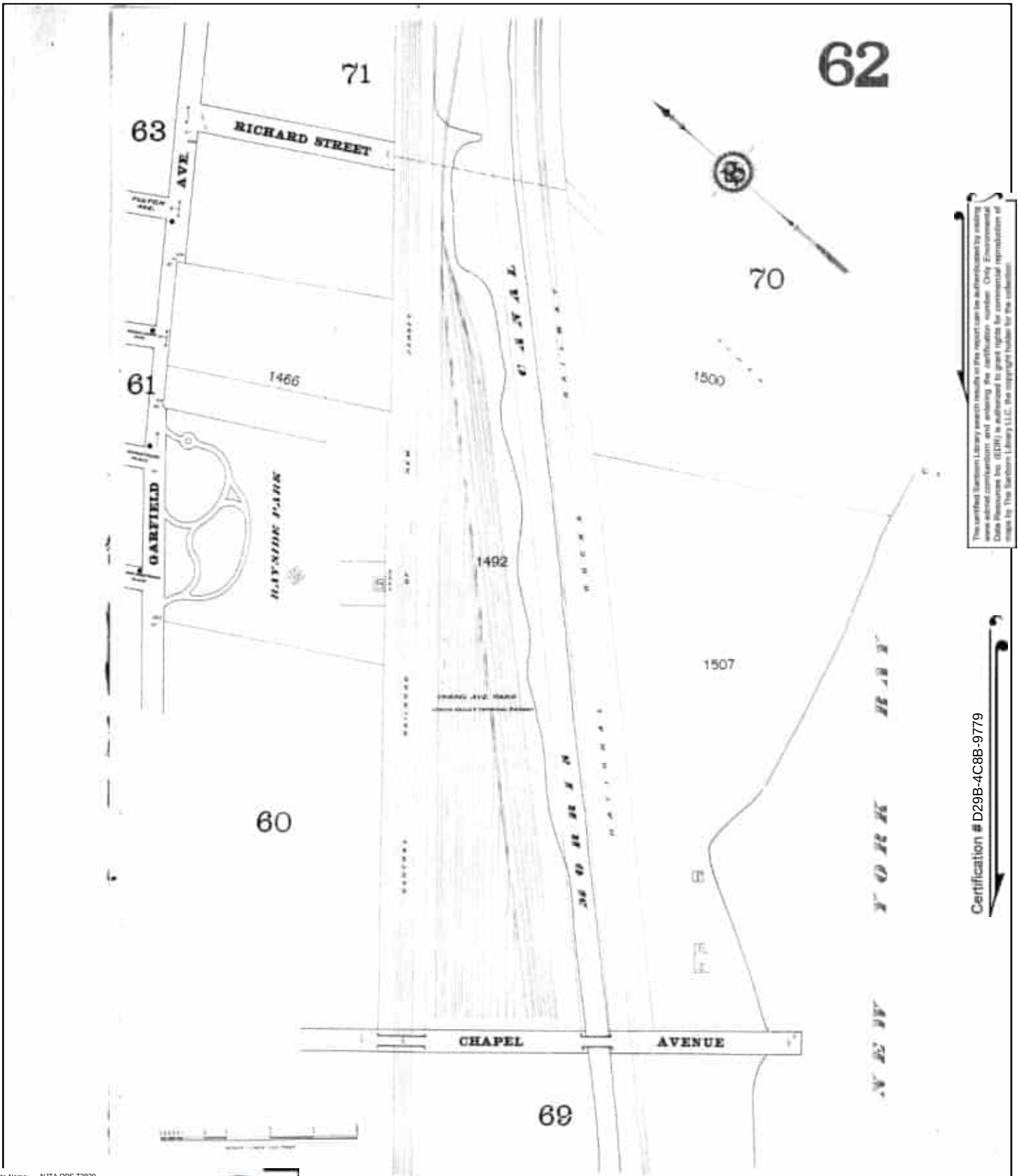

The certified Sanborn Library search results in the report can be authenticated by visiting www.edrnet.com/sanborn and entering the certification number. Only Environmental Data Resources Inc. (EDR) is authorized to grant rights for commercial reproduction of maps by The Sanborn Library LLC, the copyright holder for the collection.

Certification # D29B-4C8B-9779

Site Name: NJTA OPS T3820
Address: NJTA Hudson County Extension
City, ST, ZIP: Jersey City, NJ 07305
Client: Dresdner Robin Env. Mgmt. Inc.
EDR Inquiry: 6481224.3
Order Date: 05/10/2021
Certification #: D29B-4C8B-9779
Copyright: 1898



The certified Sanborn Library search results in the report can be authenticated by visiting www.edrnet.com/sanborn and entering the certification number. Only Environmental Data Resources Inc. (EDR) is authorized to grant rights for commercial reproduction of maps by The Sanborn Library LLC, the copyright holder for the collection.

Certification # D29B-4C8B-9779

Site Name: NJTA OPS T3820
Address: NJTA Hudson County Extension
City, ST, ZIP: Jersey City, NJ 07305
Client: Dresdner Robin Env. Mgmt. Inc.
EDR Inquiry: 6481224.3
Order Date: 05/10/2021
Certification #: D29B-4C8B-9779
Copyright: 1898

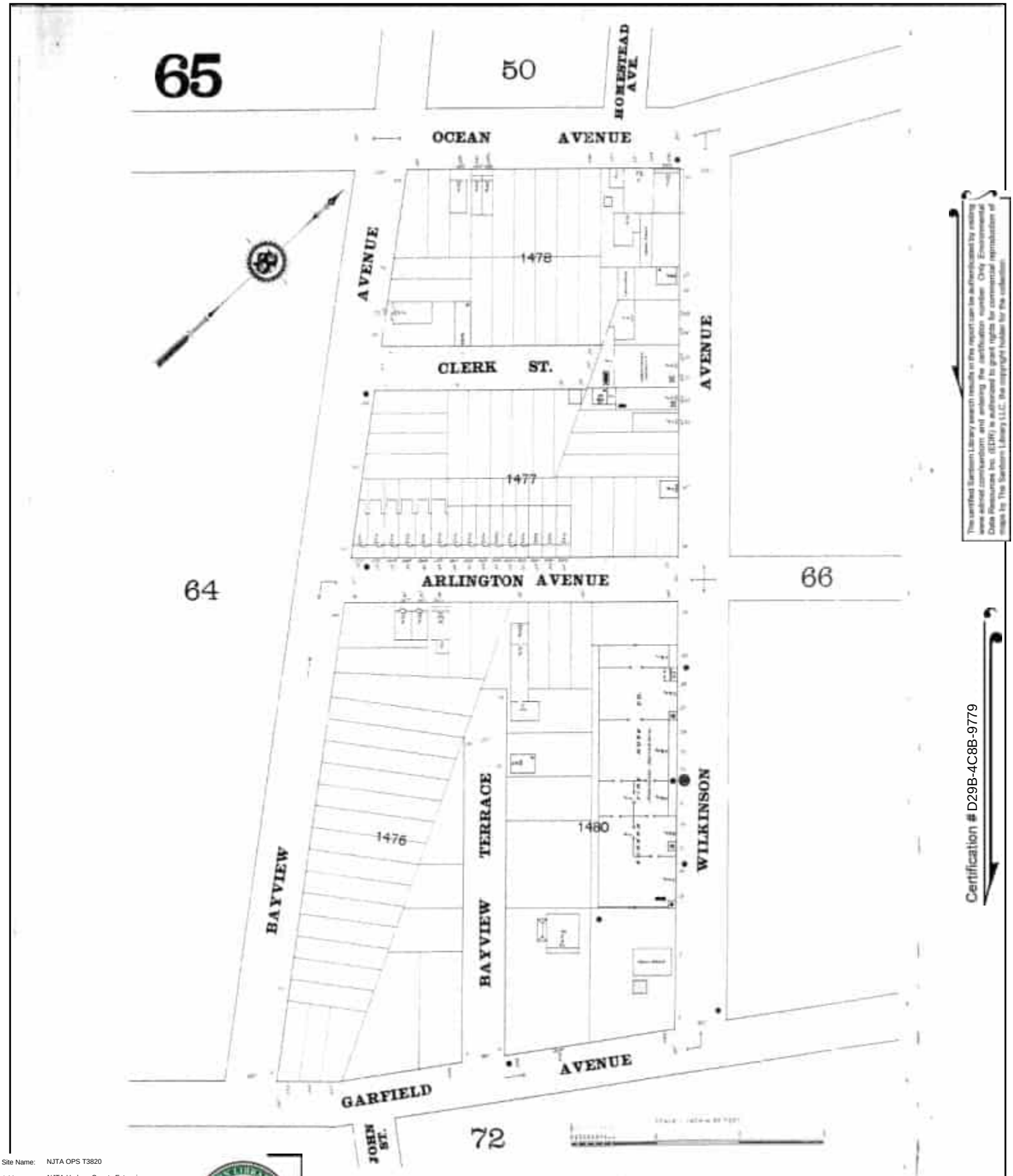

The certified Sanborn Library search results on this report can be authenticated by visiting www.sanbornlibrary.com and entering the certification number. Only Environmental Data Resources Inc. (EDR) is authorized to grant rights for commercial reproduction of maps by The Sanborn Library LLC, the copyright holder for the collection.

Certification # D29B-4C8B-9779

Site Name: NJTA OPS T3820
Address: NJTA Hudson County Extension
City, ST, ZIP: Jersey City, NJ 07305
Client: Dresdner Robin Env. Mgmt. Inc.
EDR Inquiry: 6481224.3
Order Date: 05/10/2021
Certification #: D29B-4C8B-9779
Copyright: 1898

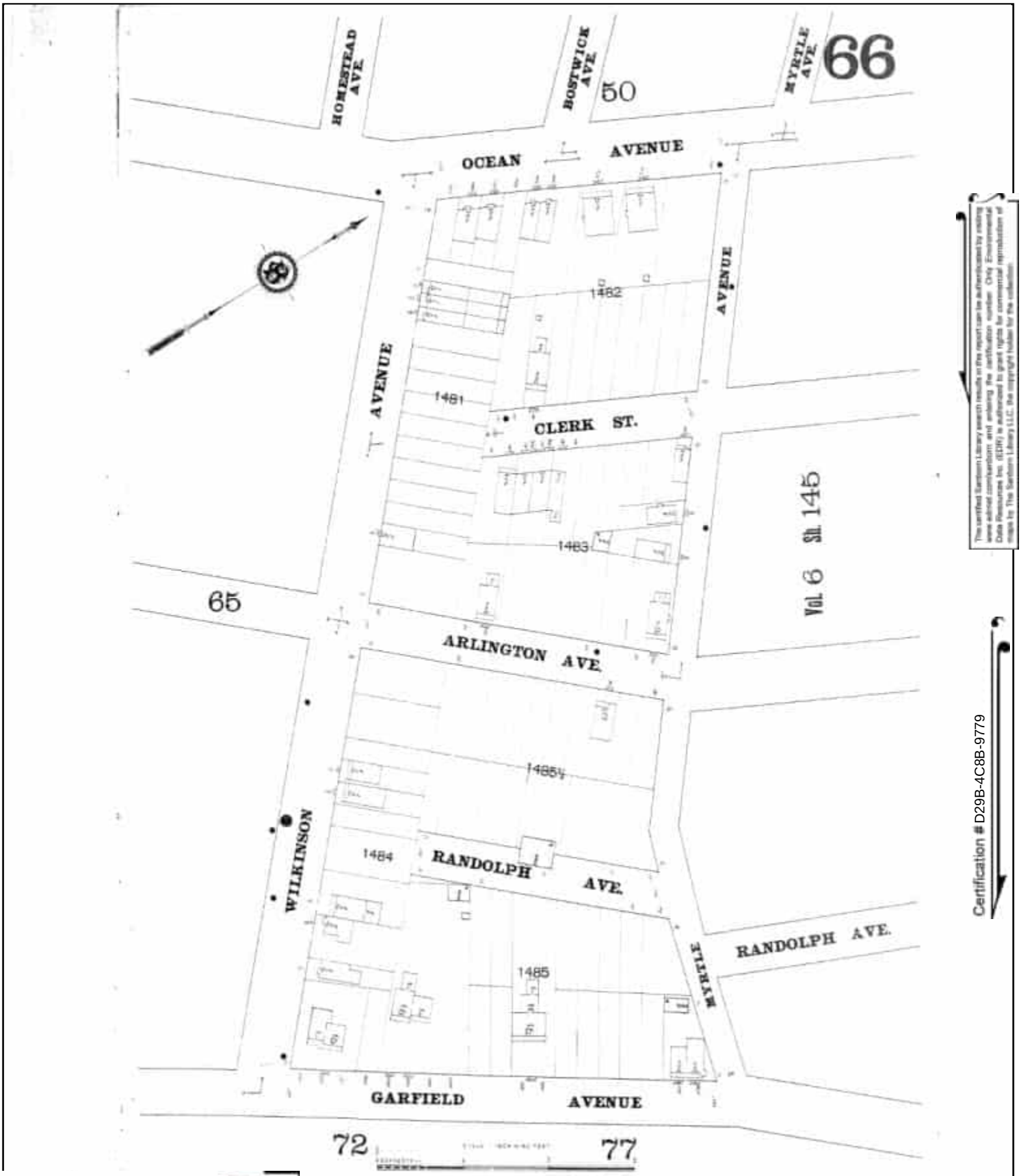

The certified Sanborn Library search results in the report can be authenticated by visiting www.edrnet.com/sanborn and entering the certification number. Only Environmental Data Resources Inc. (EDR) is authorized to grant rights for commercial reproduction of maps by The Sanborn Library LLC, the copyright holder for the collection.

Certification # D29B-4C8B-9779

Site Name: NJTA OPS T3820
Address: NJTA Hudson County Extension
City, ST, ZIP: Jersey City, NJ 07305
Client: Dresdner Robin Env. Mgmt. Inc.
EDR Inquiry: 6481224.3
Order Date: 05/10/2021
Certification #: D29B-4C8B-9779
Copyright: 1898

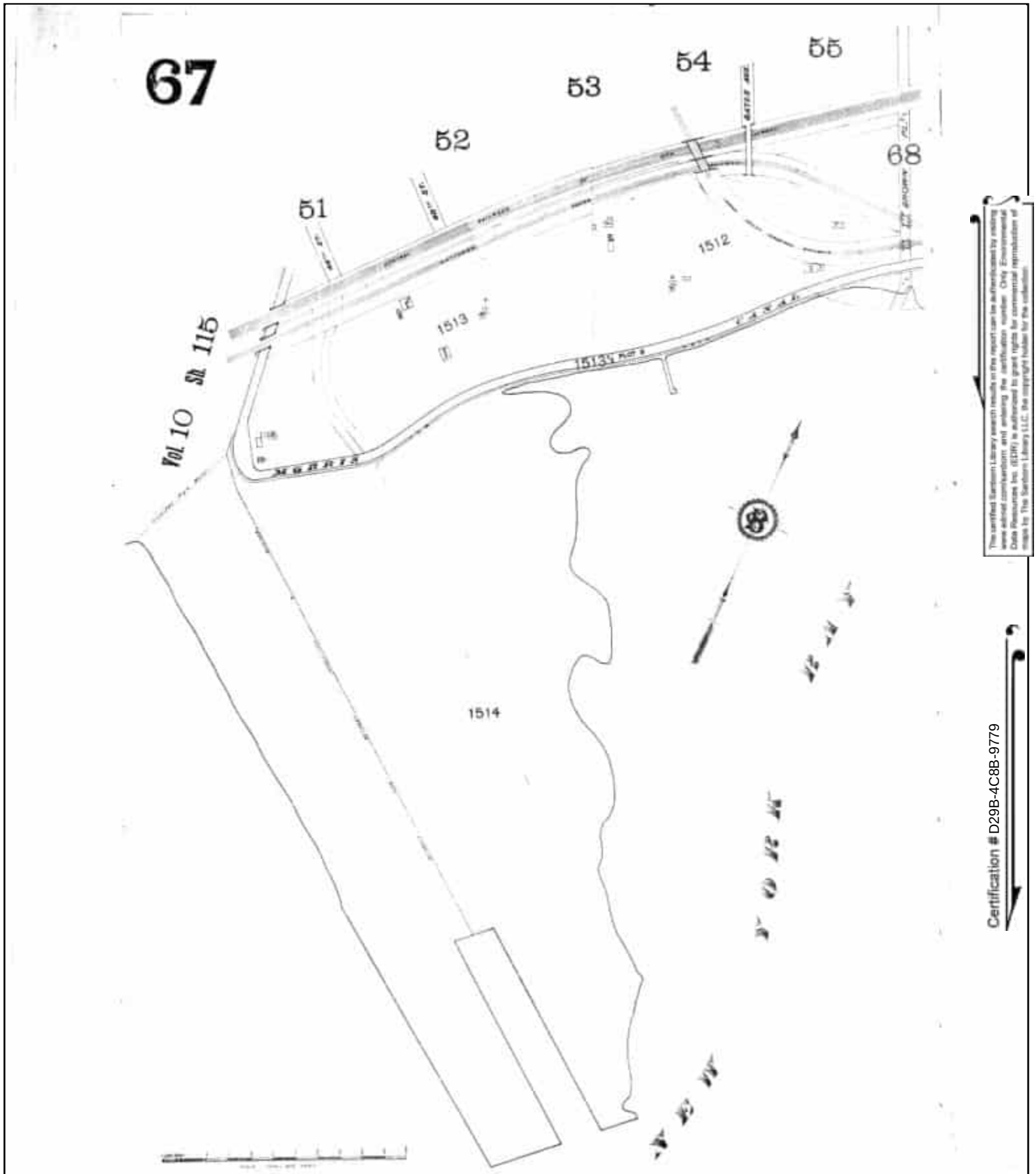

The certified Sanborn Library search results in the report can be authenticated by visiting www.edrnet.com/sanborn and entering the certification number. Only Environmental Data Resources Inc. (EDR) is authorized to grant rights for commercial reproduction of maps by The Sanborn Library LLC, the copyright holder for the collection.

Certification # D29B-4C8B-9779

Site Name: NJTA OPS T3820
Address: NJTA Hudson County Extension
City, ST, ZIP: Jersey City, NJ 07305
Client: Dresdner Robin Env. Mgmt. Inc.
EDR Inquiry: 6481224.3
Order Date: 05/10/2021
Certification #: D29B-4C8B-9779
Copyright: 1898

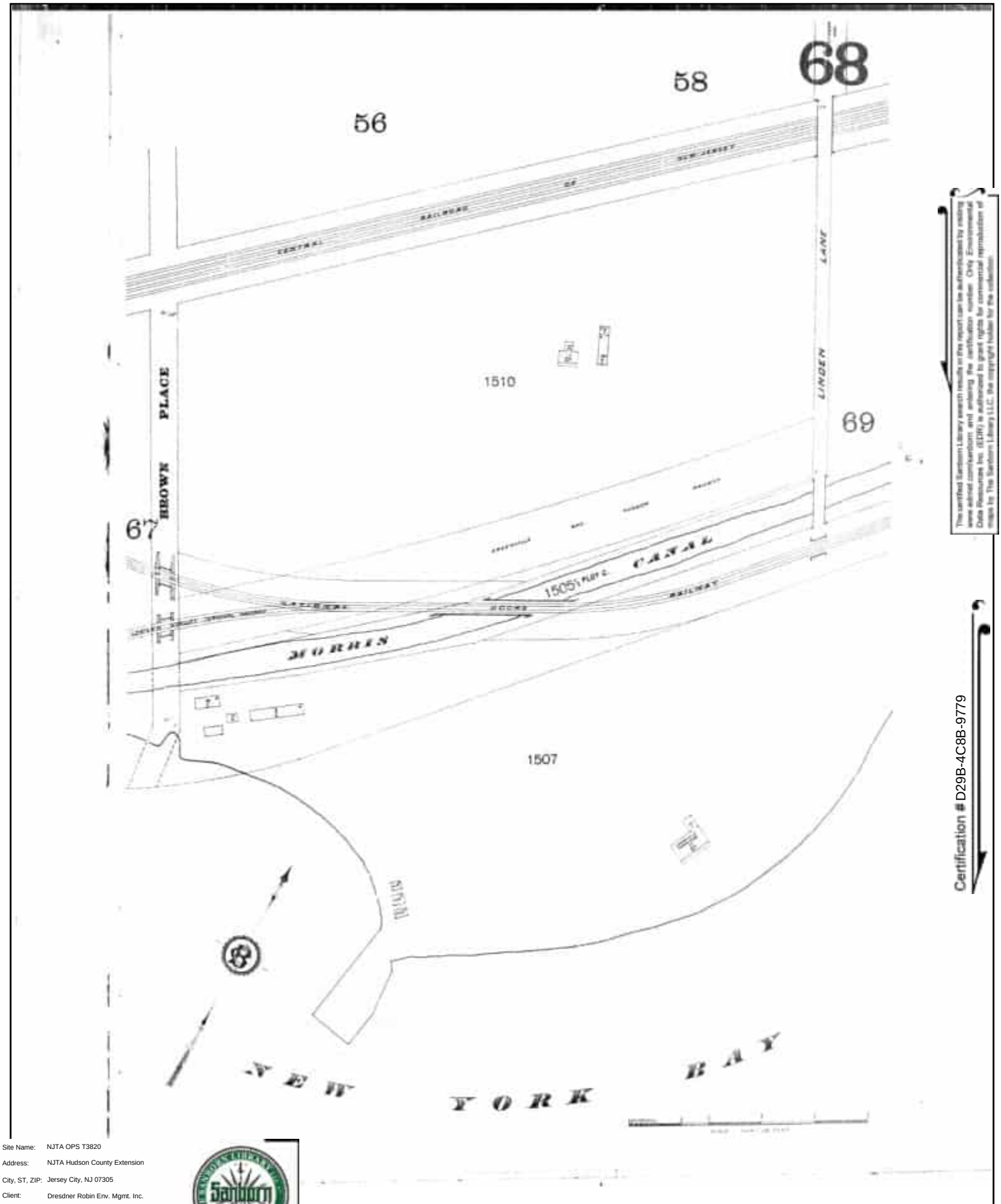

The certified Sanborn Library search results in the report can be authenticated by visiting www.edrnet.com/sanborn and entering the certification number. Only Environmental Data Resources Inc. (EDR) is authorized to grant rights for commercial reproduction of maps by The Sanborn Library LLC, the copyright holder for the collection.

Certification # D29B-4C8B-9779

Site Name: NJTA OPS T3820
Address: NJTA Hudson County Extension
City, ST, ZIP: Jersey City, NJ 07305
Client: Dresdner Robin Env. Mgmt. Inc.
EDR Inquiry: 6481224.3
Order Date: 05/10/2021
Certification #: D29B-4C8B-9779
Copyright: 1898

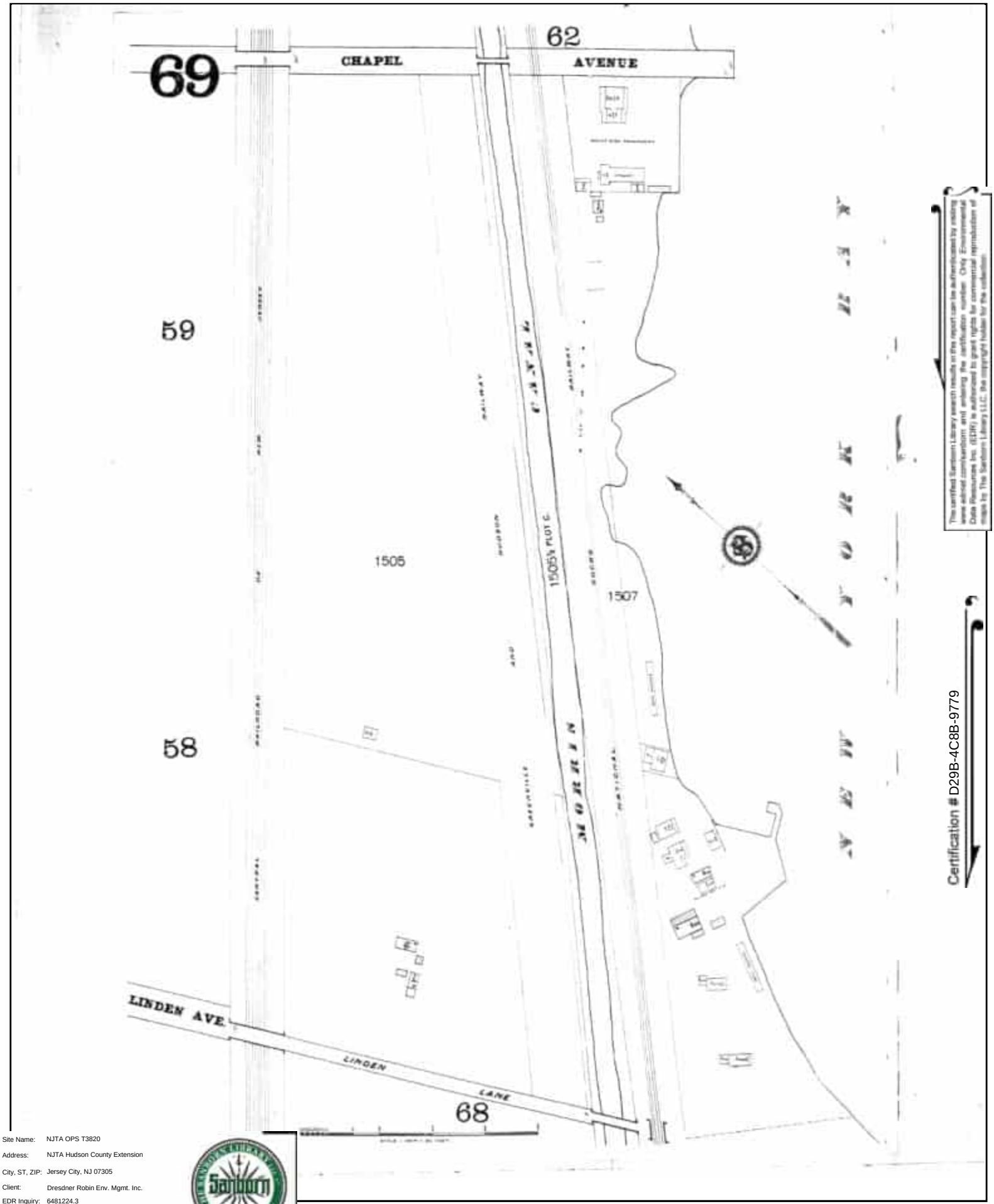

The certified Sanborn Library search results in the report can be authenticated by visiting www.edrnet.com/sanborn and entering the certification number. Only Environmental Data Resources Inc. (EDR) is authorized to grant rights for commercial reproduction of maps by The Sanborn Library LLC, the copyright holder for the collection.

Certification # D29B-4C8B-9779

Site Name: NJTA OPS T3820
Address: NJTA Hudson County Extension
City, ST, ZIP: Jersey City, NJ 07305
Client: Dresdner Robin Env. Mgmt. Inc.
EDR Inquiry: 6481224.3
Order Date: 05/10/2021
Certification #: D29B-4C8B-9779
Copyright: 1898

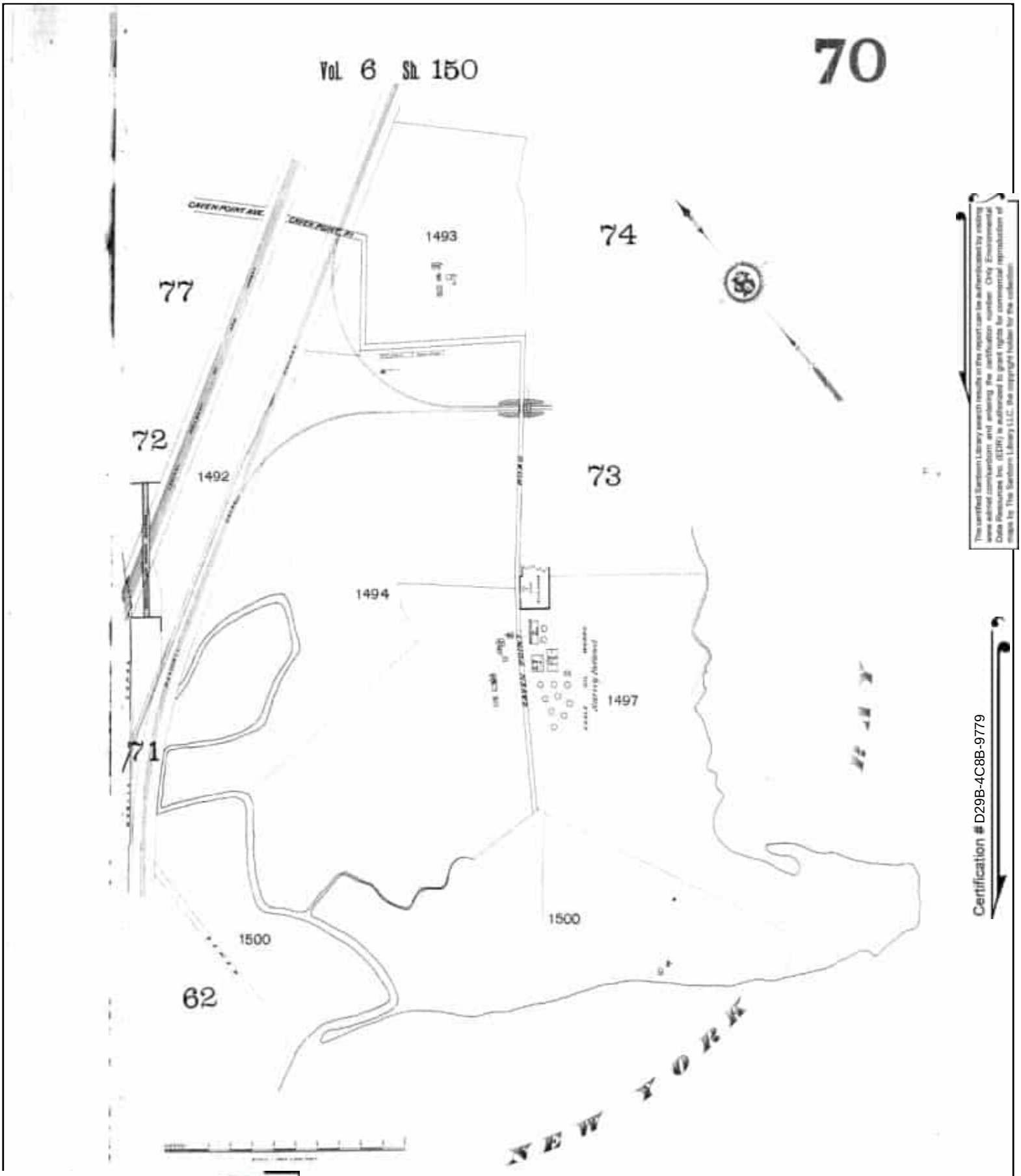

The certified Sanborn Library search results on this report can be authenticated by visiting www.edrnet.com/sanborn and entering the certification number. Only Environmental Data Resources Inc. (EDR) is authorized to grant rights for commercial reproduction of maps by The Sanborn Library LLC, the copyright holder for the collection.

Certification # D29B-4C8B-9779

Site Name: NJTA OPS T3820
Address: NJTA Hudson County Extension
City, ST, ZIP: Jersey City, NJ 07305
Client: Dresdner Robin Env. Mgmt. Inc.
EDR Inquiry: 6481224.3
Order Date: 05/10/2021
Certification #: D29B-4C8B-9779
Copyright: 1898

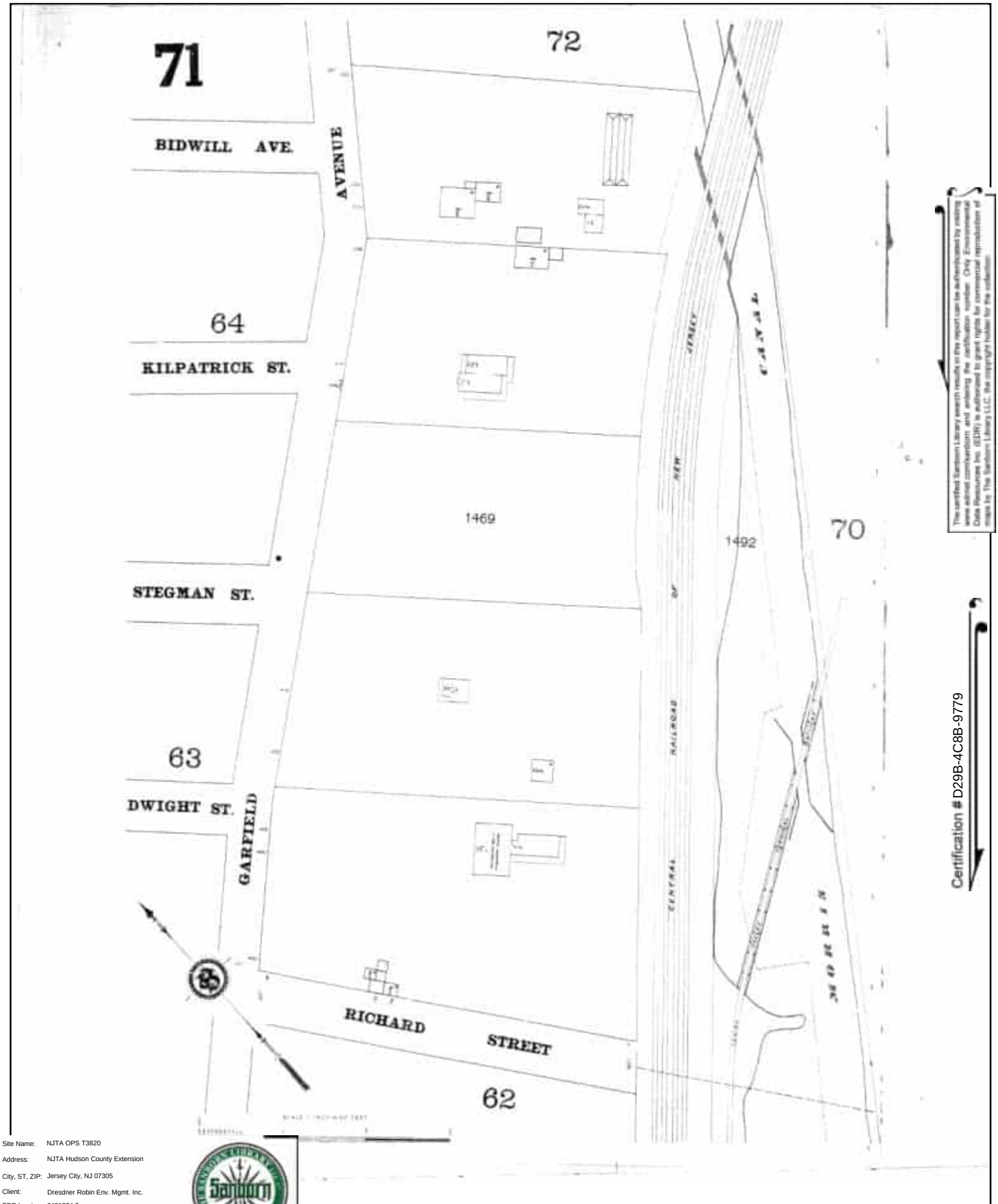

Site Name: NJTA OPS T3820
Address: NJTA Hudson County Extension
City, ST, ZIP: Jersey City, NJ 07305
Client: Dresdner Robin Env. Mgmt. Inc.
EDR Inquiry: 6481224.3
Order Date: 05/10/2021
Certification #: D29B-4C8B-9779
Copyright: 1898

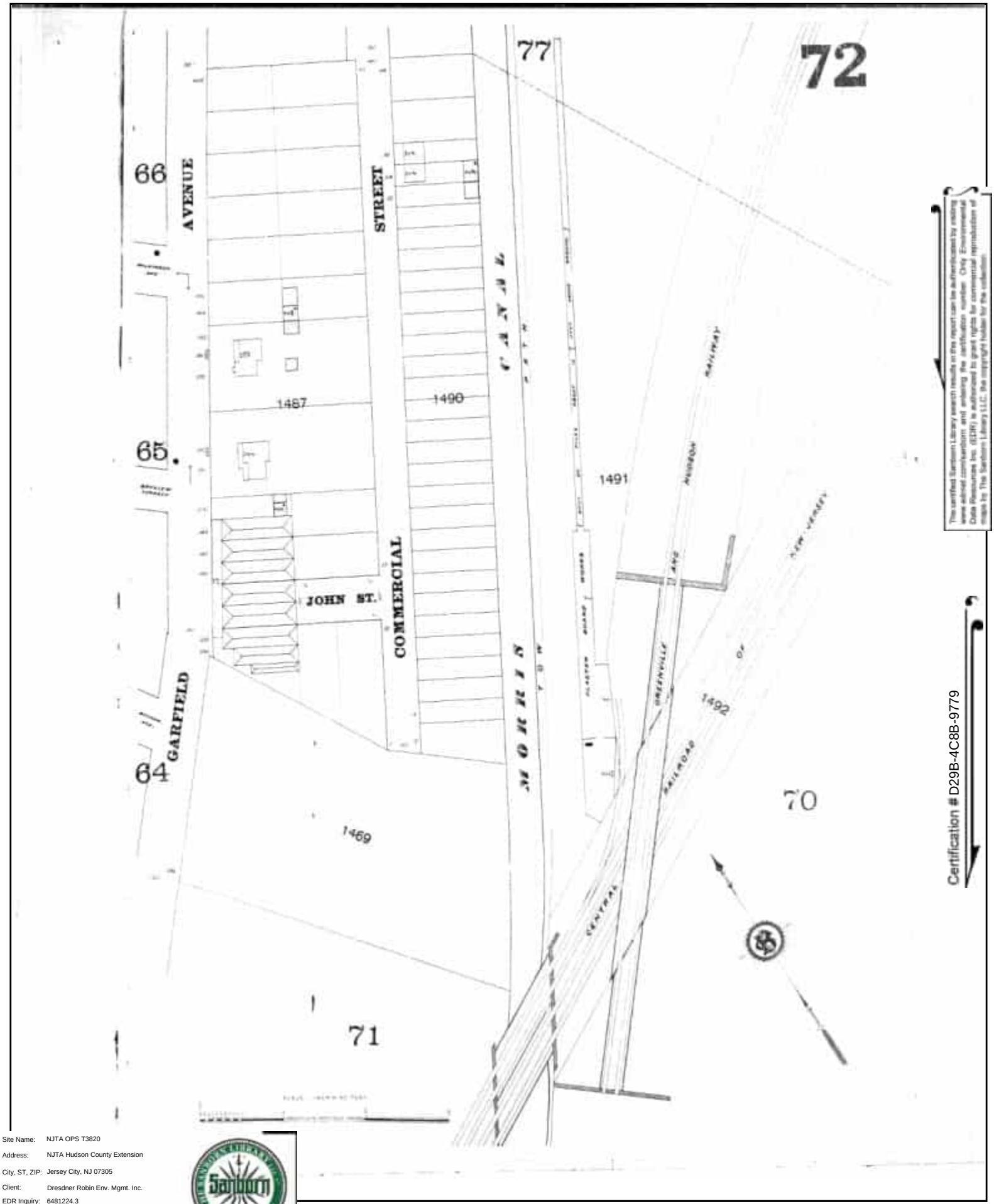

The certified Sanborn Library search results on this report can be authenticated by visiting www.edrnet.com/sanborn and entering the certification number. Only Environmental Data Resources Inc. (EDR) is authorized to grant rights for commercial reproduction of maps by The Sanborn Library LLC, the copyright holder for the collection.

Certification # D29B-4C8B-9779

Site Name: NJTA OPS T3820
Address: NJTA Hudson County Extension
City, ST, ZIP: Jersey City, NJ 07305
Client: Dresdner Robin Env. Mgmt. Inc.
EDR Inquiry: 6481224.3
Order Date: 05/10/2021
Certification #: D29B-4C8B-9779
Copyright: 1898

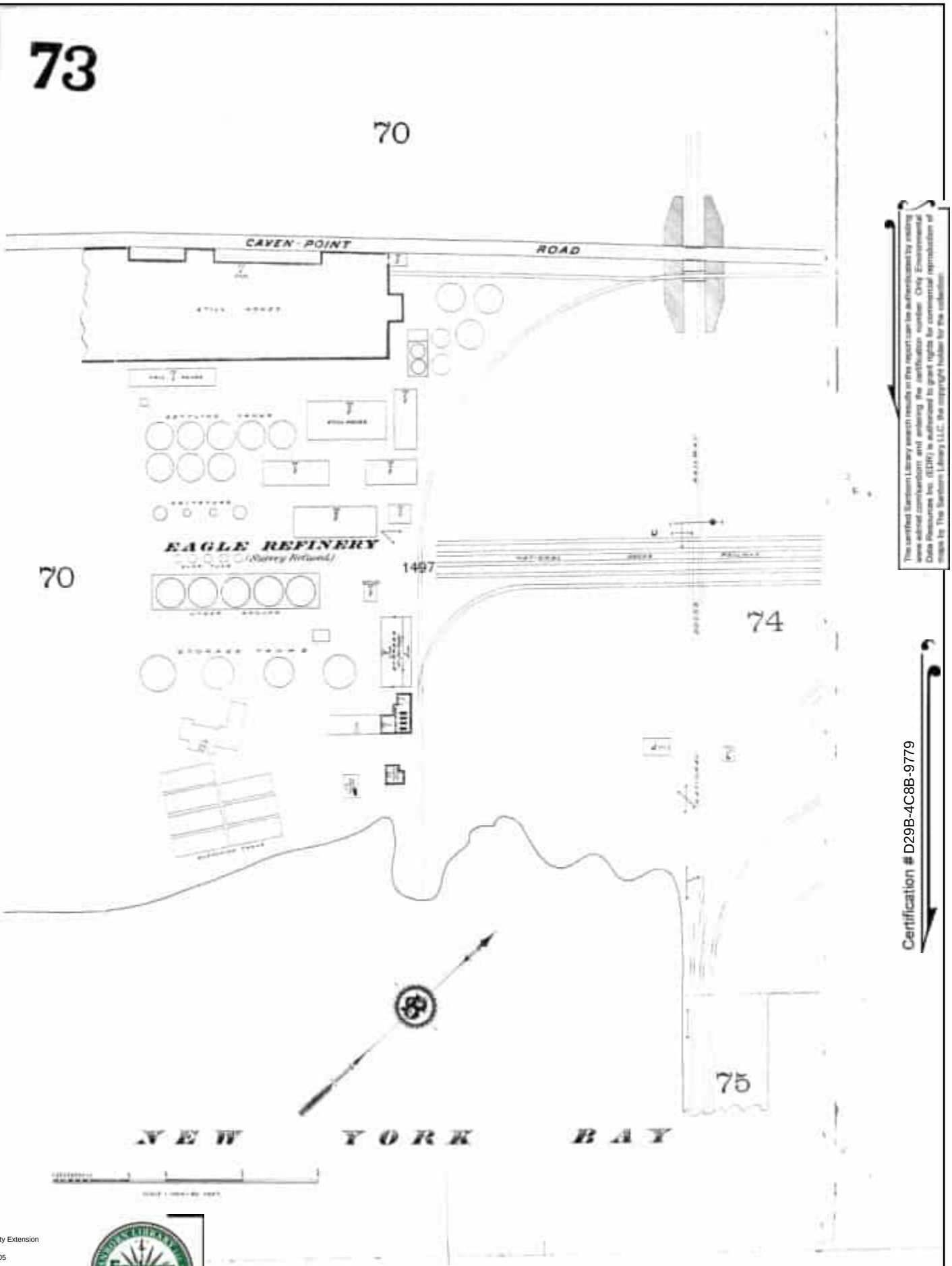

The certified Sanborn Library search results on this report can be authenticated by visiting www.sanbornlibrary.com and entering the certification number. Only Environmental Data Resources Inc. (EDR) is authorized to grant rights for commercial reproduction of maps by The Sanborn Library LLC, the copyright holder for the collection.

Certification # D29B-4C8B-9779

Site Name: NJTA OPS T3820
Address: NJTA Hudson County Extension
City, ST, ZIP: Jersey City, NJ 07305
Client: Dresdner Robin Env. Mgmt. Inc.
EDR Inquiry: 6481224.3
Order Date: 05/10/2021
Certification #: D29B-4C8B-9779
Copyright 1898

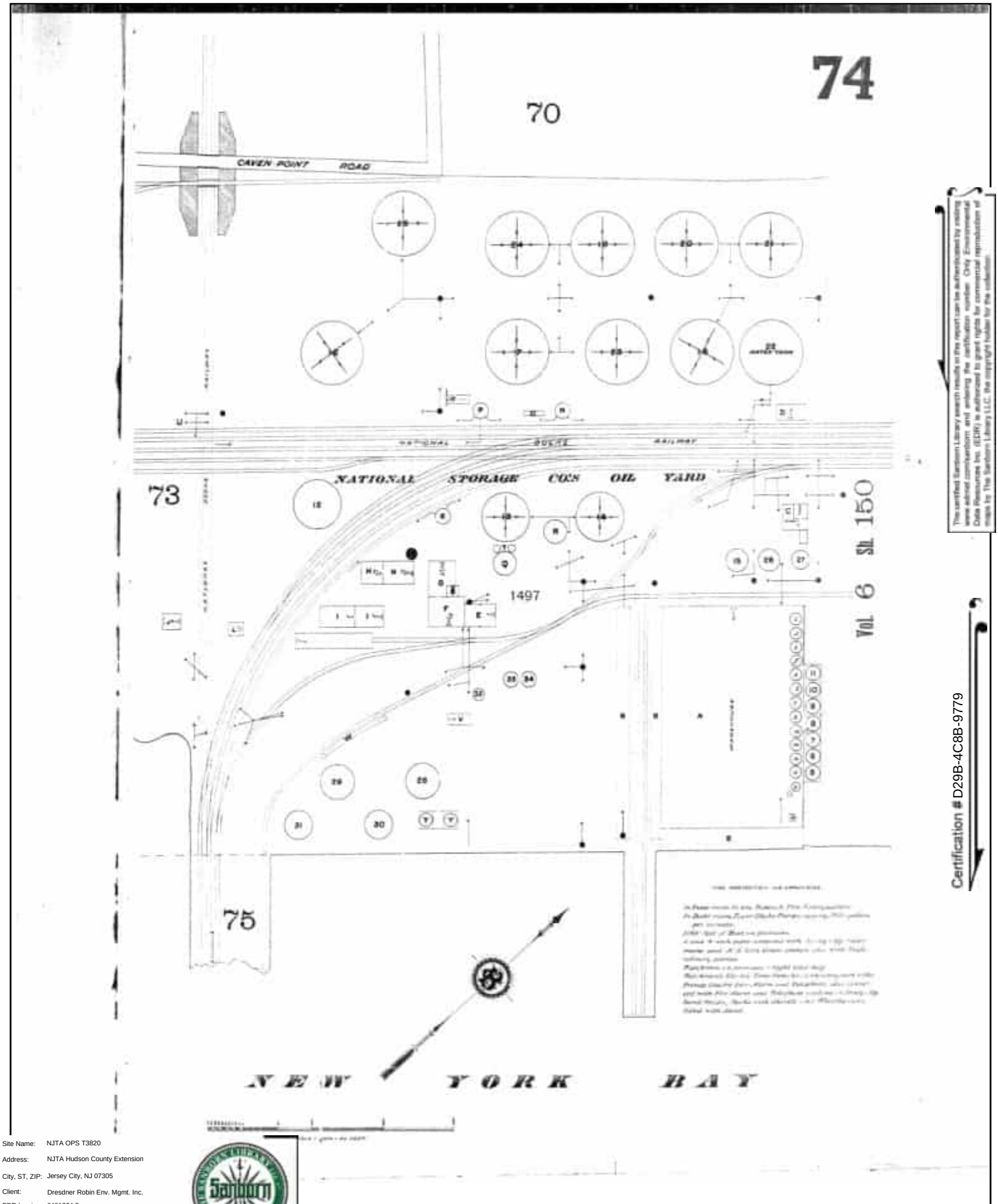

The certified Sanborn Library search results on this report can be authenticated by visiting www.edrnet.com/sanborn and entering the certification number. Only Environmental Data Resources Inc. (EDR) is authorized to grant rights for commercial reproduction of maps by The Sanborn Library LLC, the copyright holder for the collection.

Certification # D29B-4C8B-9779

Site Name: NJTA OPS T3820
Address: NJTA Hudson County Extension
City, ST, ZIP: Jersey City, NJ 07305
Client: Dresdner Robin Env. Mgmt. Inc.
EDR Inquiry: 6481224.3
Order Date: 05/10/2021
Certification #: D29B-4C8B-9779
Copyright: 1898

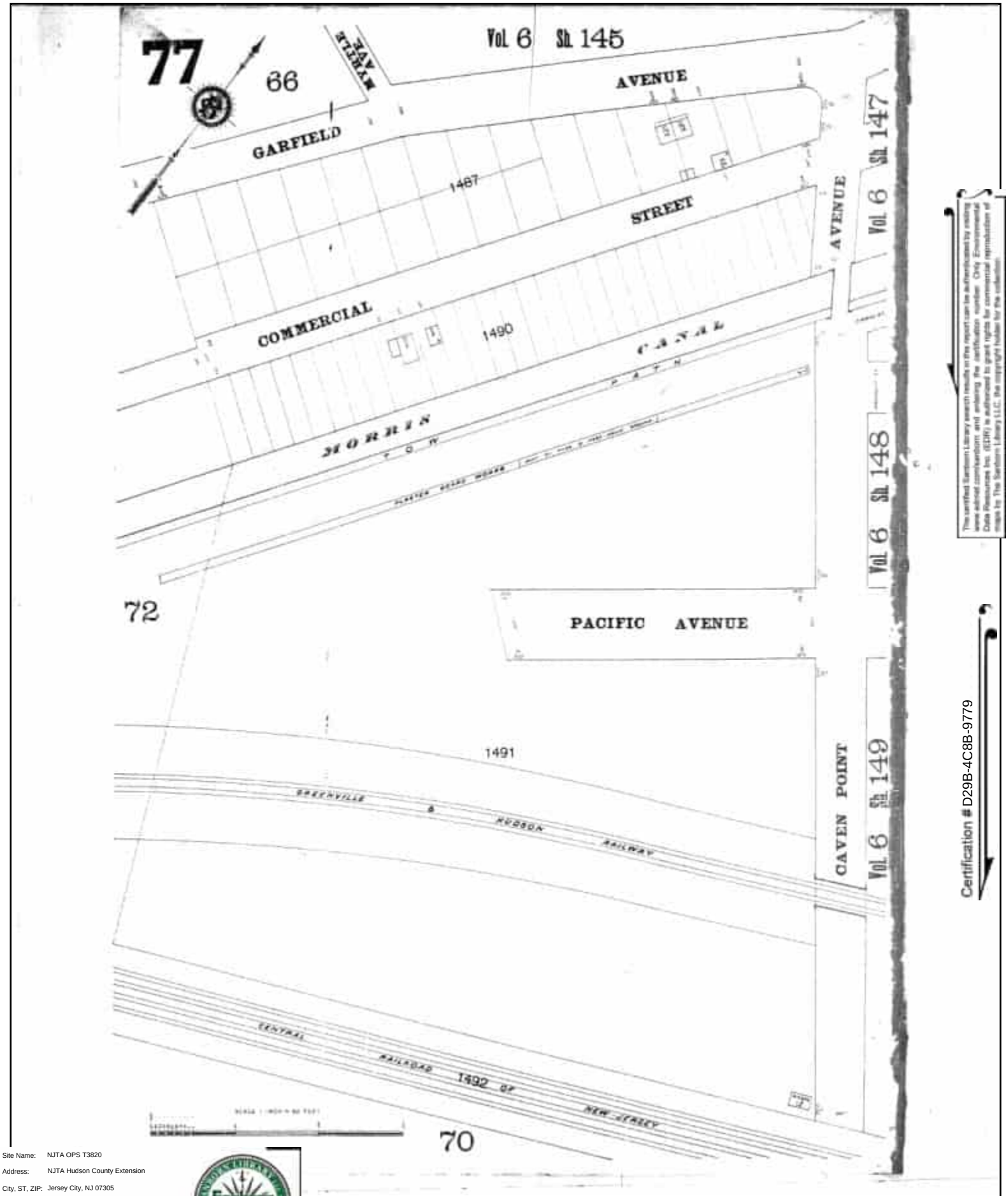

The certified Sanborn Library search results in the report can be authenticated by visiting www.edrnet.com/sanborn and entering the certification number. Only Environmental Data Resources Inc. (EDR) is authorized to grant rights for commercial reproduction of maps by The Sanborn Library LLC, the copyright holder for the collection.

Certification # D29B-4C8B-9779

Site Name: NJTA OPS T3820
Address: NJTA Hudson County Extension
City, ST, ZIP: Jersey City, NJ 07305
Client: Dresdner Robin Env. Mgmt. Inc.
EDR Inquiry: 6481224.3
Order Date: 05/10/2021
Certification #: D29B-4C8B-9779
Copyright: 1898

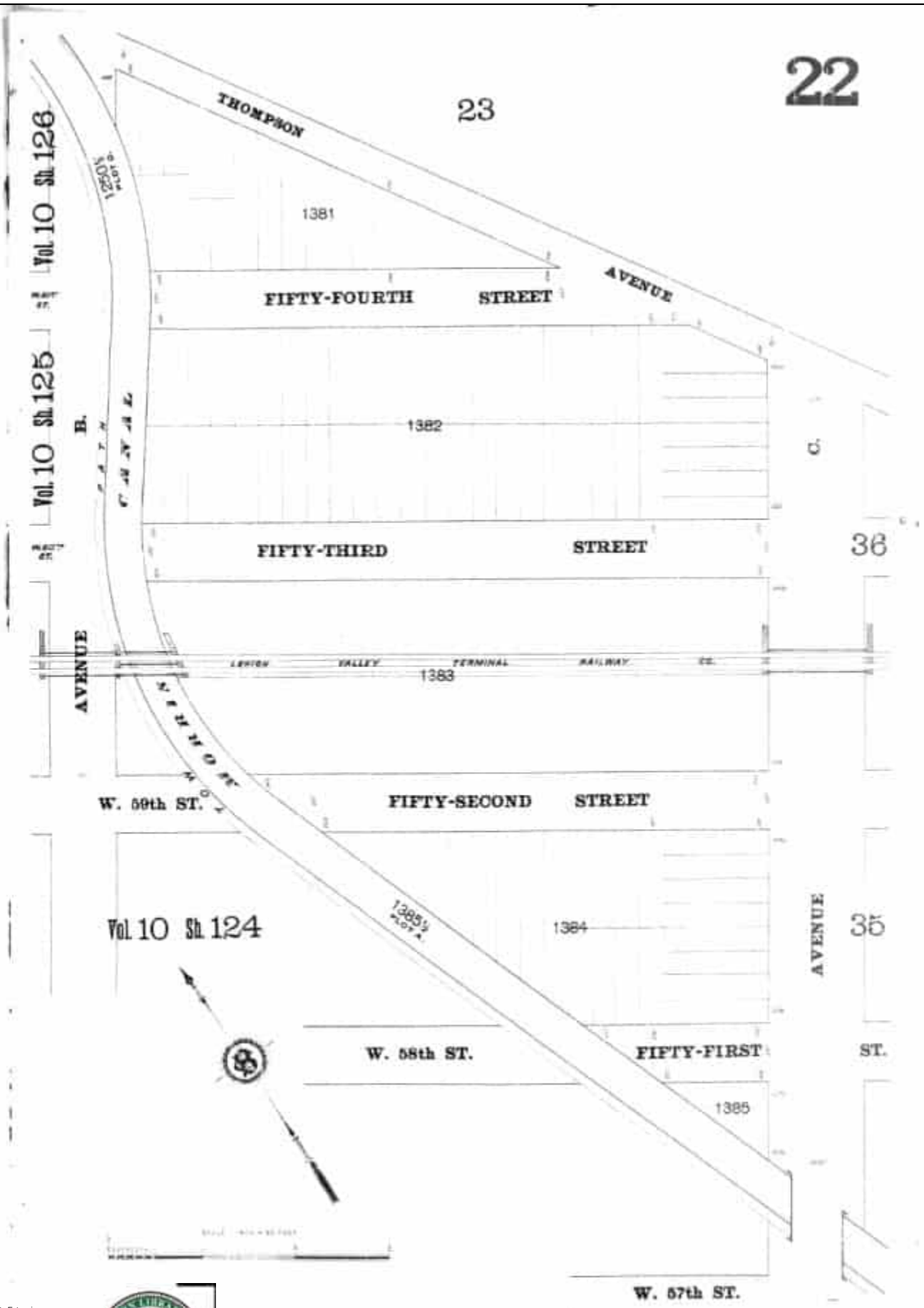

The certified Sanborn Library search results in the report can be authenticated by visiting www.edrnet.com/sanborn and entering the certification number. Only Environmental Data Resources Inc. (EDR) is authorized to grant rights for commercial reproduction of maps by The Sanborn Library LLC, the copyright holder for the collection.

Certification # D29B-4C8B-9779

Site Name: NJTA OPS T3820
Address: NJTA Hudson County Extension
City, ST, ZIP: Jersey City, NJ 07305
Client: Dresdner Robin Env. Mgmt. Inc.
EDR Inquiry: 6481224.3
Order Date: 05/10/2021
Certification #: D29B-4C8B-9779
Copyright 1898

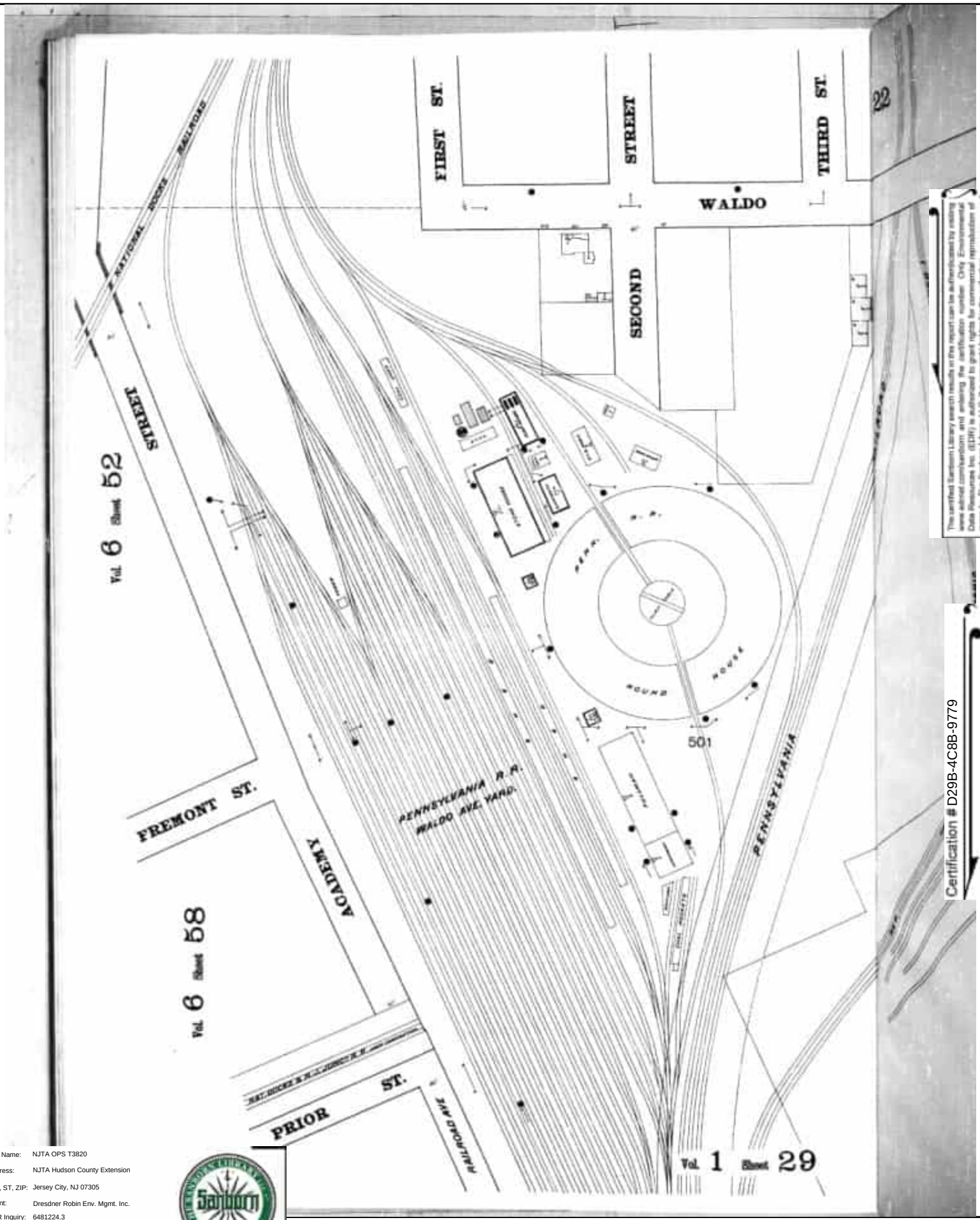

The certified Sanborn Library search results on this report can be authenticated by visiting www.edrnet.com/sanborn and entering the certification number. Only Environmental Data Resources Inc. (EDR) is authorized to grant rights for commercial reproduction of maps by The Sanborn Library LLC, the copyright holder for the collection.

Certification # D29B-4C8B-9779

Site Name: NJTA OPS T3820
Address: NJTA Hudson County Extension
City, ST, ZIP: Jersey City, NJ 07305
Client: Dresdner Robin Env. Mgmt. Inc.
EDR Inquiry: 6481224.3
Order Date: 05/10/2021
Certification #: D29B-4C8B-9779
Copyright: 1896

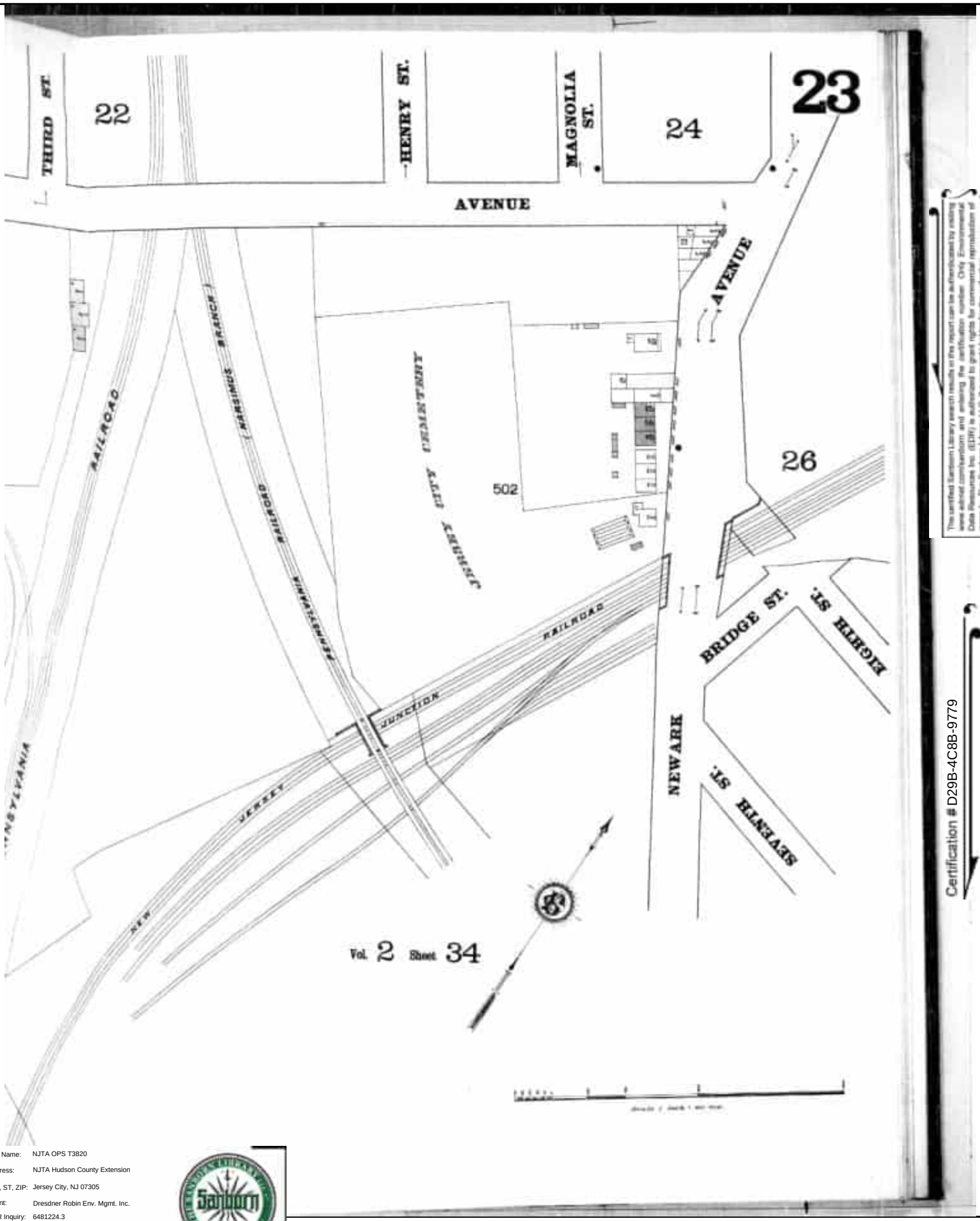

The certified Sanborn Library search results in this report can be authenticated by visiting www.edrnet.com/sanborn and entering the certification number. Only Environmental Data Resources Inc. (EDR) is authorized to grant rights for commercial reproduction of maps by The Sanborn Library LLC, the copyright holder for the collection.

Certification # D29B-4C8B-9779

Site Name: NJTA OPS T3820
Address: NJTA Hudson County Extension
City, ST, ZIP: Jersey City, NJ 07305
Client: Dresdner Robin Env. Mgmt. Inc.
EDR Inquiry: 6481224.3
Order Date: 05/10/2021
Certification #: D29B-4C8B-9779
Copyright: 1896

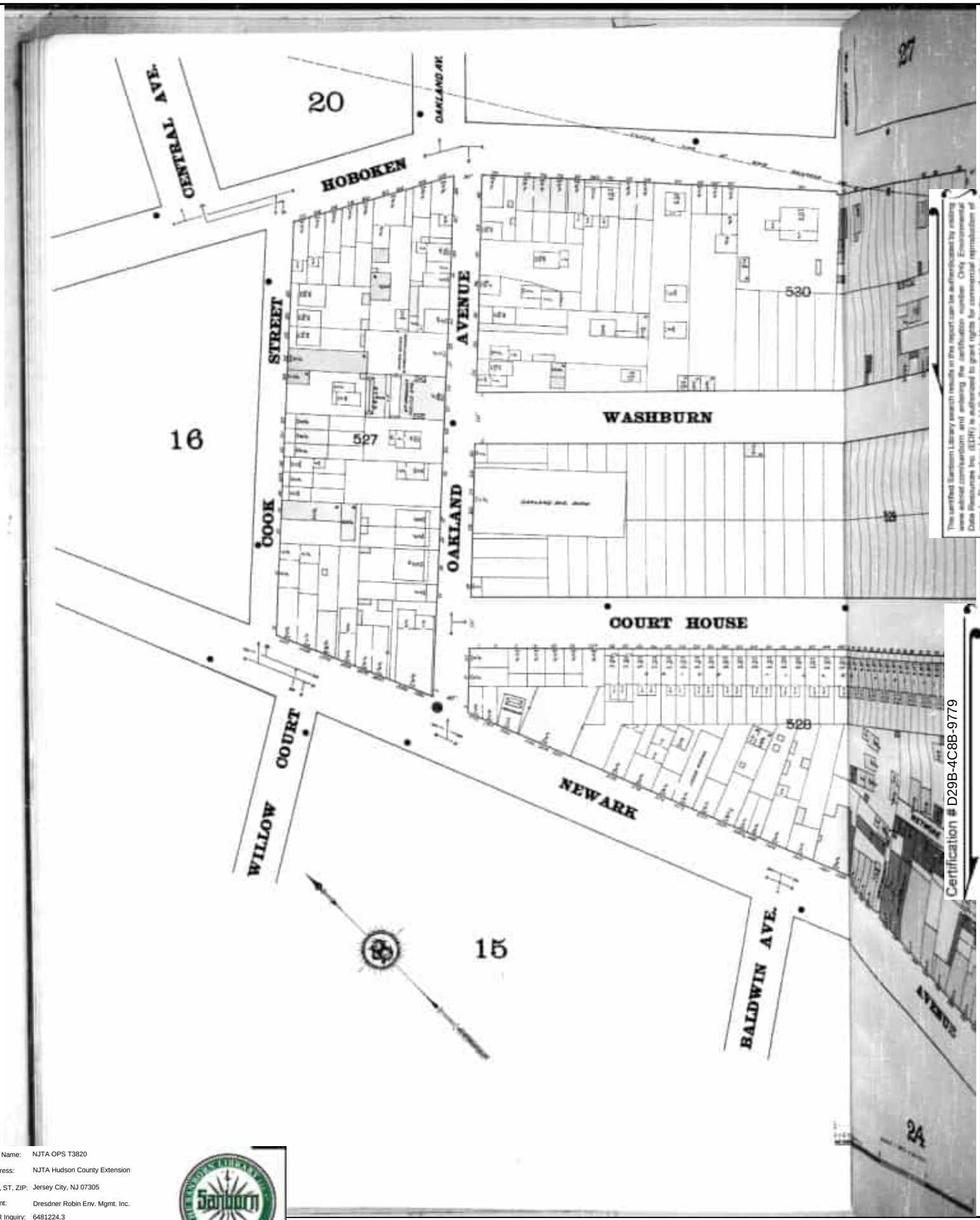

The certified Sanborn Library search results in the report can be authenticated by visiting www.edrnet.com/sanborn and entering the certification number. Only Environmental Data Resources Inc. (EDR) is authorized to grant rights for commercial reproduction of maps by The Sanborn Library LLC, the copyright holder for the collection.

Site Name: NJTA OPS T3820
Address: NJTA Hudson County Extension
City, ST, ZIP: Jersey City, NJ 07305
Client: Dresdner Robin Env. Mgmt. Inc.
EDR Inquiry: 6481224.3
Order Date: 05/10/2021
Certification #: D29B-4C8B-9779
Copyright: 1896



The certified Sanborn Library search results on the report can be authenticated by visiting www.sanbornlibrary.com and entering the certification number. Only Environmental Data Resources Inc. (EDR) is authorized to grant rights for commercial reproduction of maps by The Sanborn Library LLC, the copyright holder for the collection.

Certification # D29B-4C8B-9779

Site Name: NJTA OPS T3820
Address: NJTA Hudson County Extension
City, ST, ZIP: Jersey City, NJ 07305
Client: Dresdner Robin Env. Mgmt. Inc.
EDR Inquiry: 6481224.3
Order Date: 05/10/2021
Certification #: D29B-4C8B-9779
Copyright: 1896

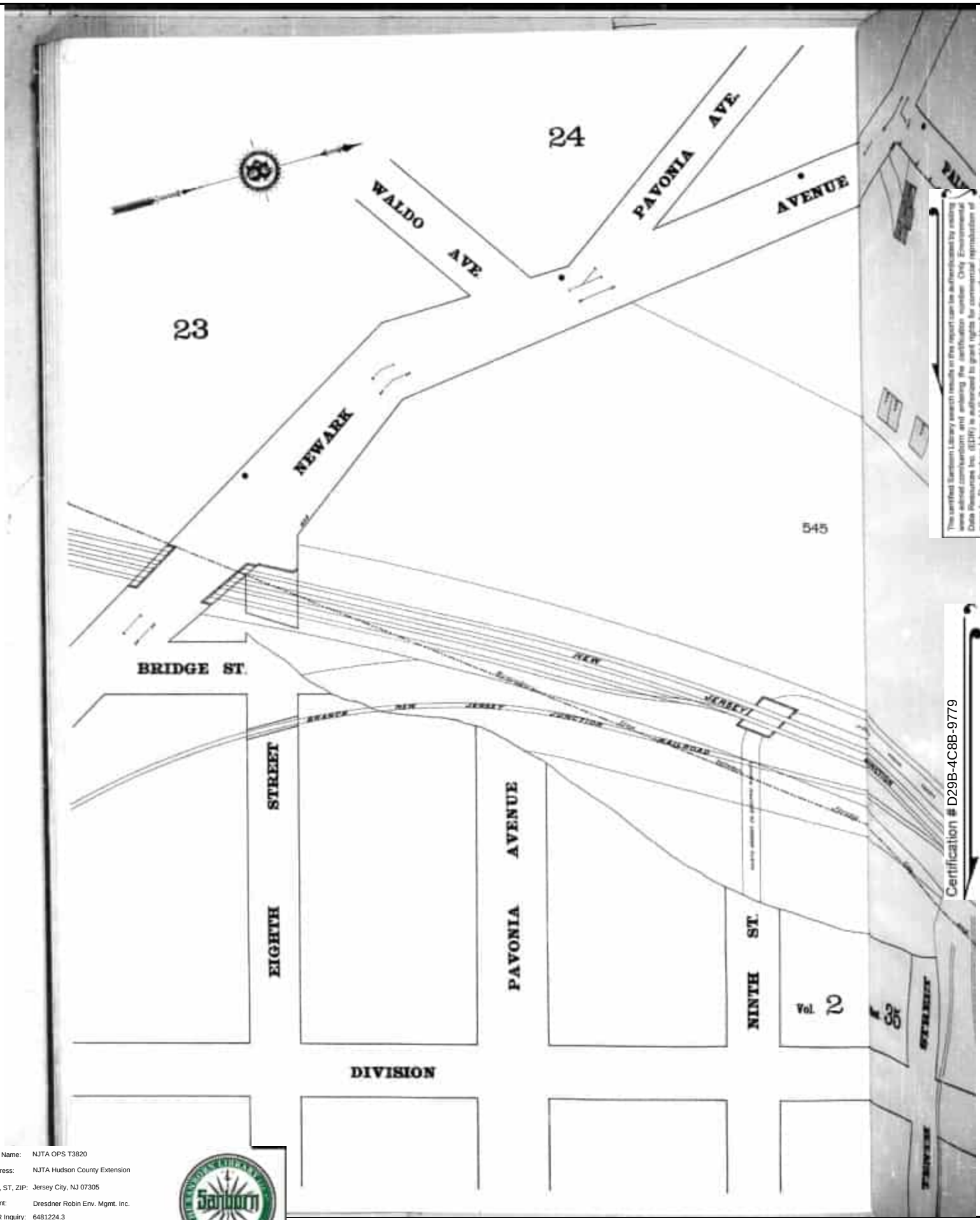

The certified Sanborn Library search results on the report can be authenticated by visiting www.edrnet.com/sanborn and entering the certification number. Only Environmental Data Resources Inc. (EDR) is authorized to grant rights for commercial reproduction of maps by The Sanborn Library LLC, the copyright holder for the collection.

Certification # D29B-4C8B-9779

Site Name: NJTA OPS T3820
Address: NJTA Hudson County Extension
City, ST, ZIP: Jersey City, NJ 07305
Client: Dresdner Robin Env. Mgmt. Inc.
EDR Inquiry: 6481224.3
Order Date: 05/10/2021
Certification #: D29B-4C8B-9779
Copyright: 1896

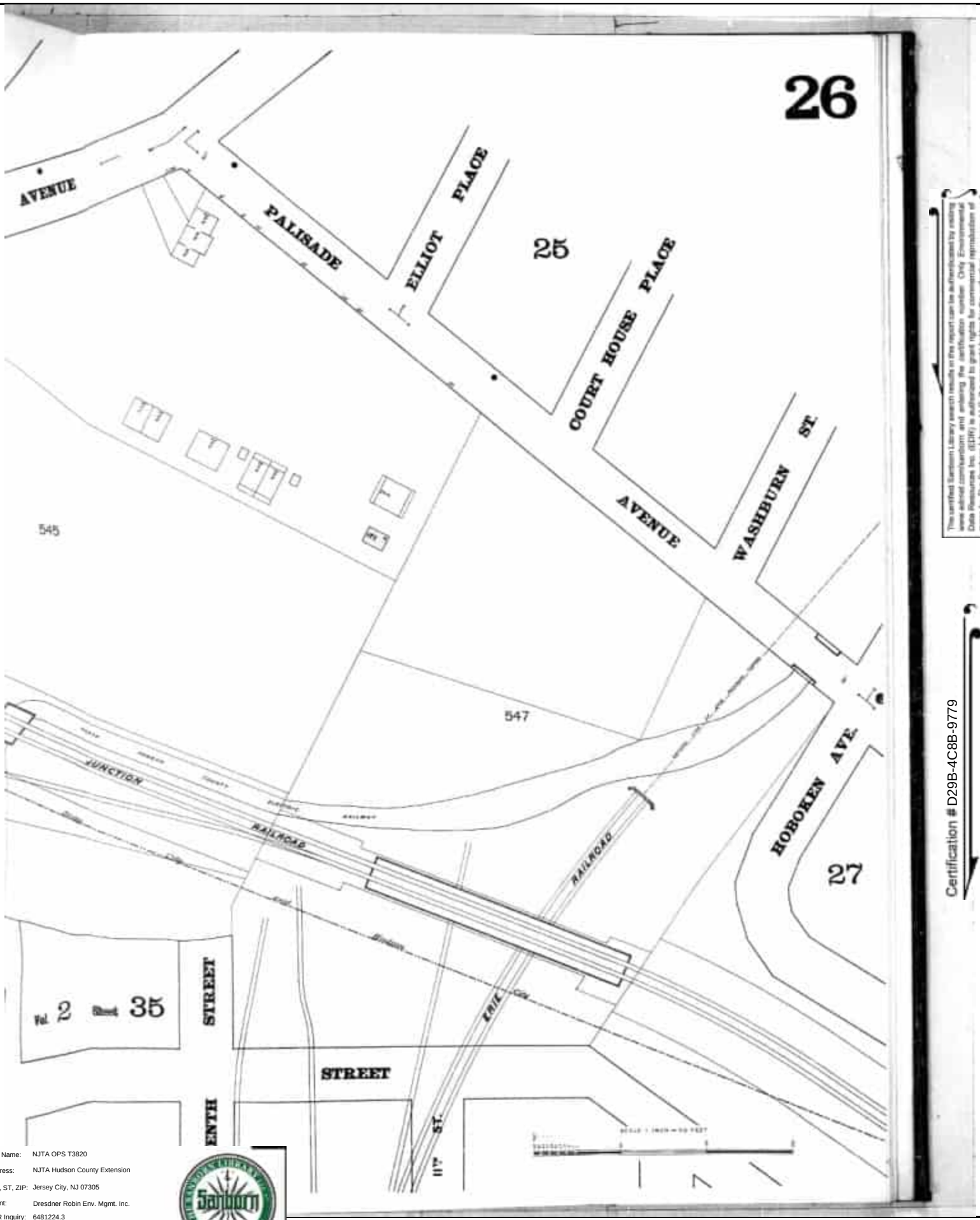

The certified Sanborn Library search results in the report can be authenticated by visiting www.edrnet.com/sanborn and entering the certification number. Only Environmental Data Resources Inc. (EDR) is authorized to grant rights for commercial reproduction of maps by The Sanborn Library LLC, the copyright holder for the collection.

Certification # D29B-4C8B-9779

Site Name: NJTA OPS T3820
Address: NJTA Hudson County Extension
City, ST, ZIP: Jersey City, NJ 07305
Client: Dresdner Robin Env. Mgmt. Inc.
EDR Inquiry: 6481224.3
Order Date: 05/10/2021
Certification #: D29B-4C8B-9779
Copyright: 1896

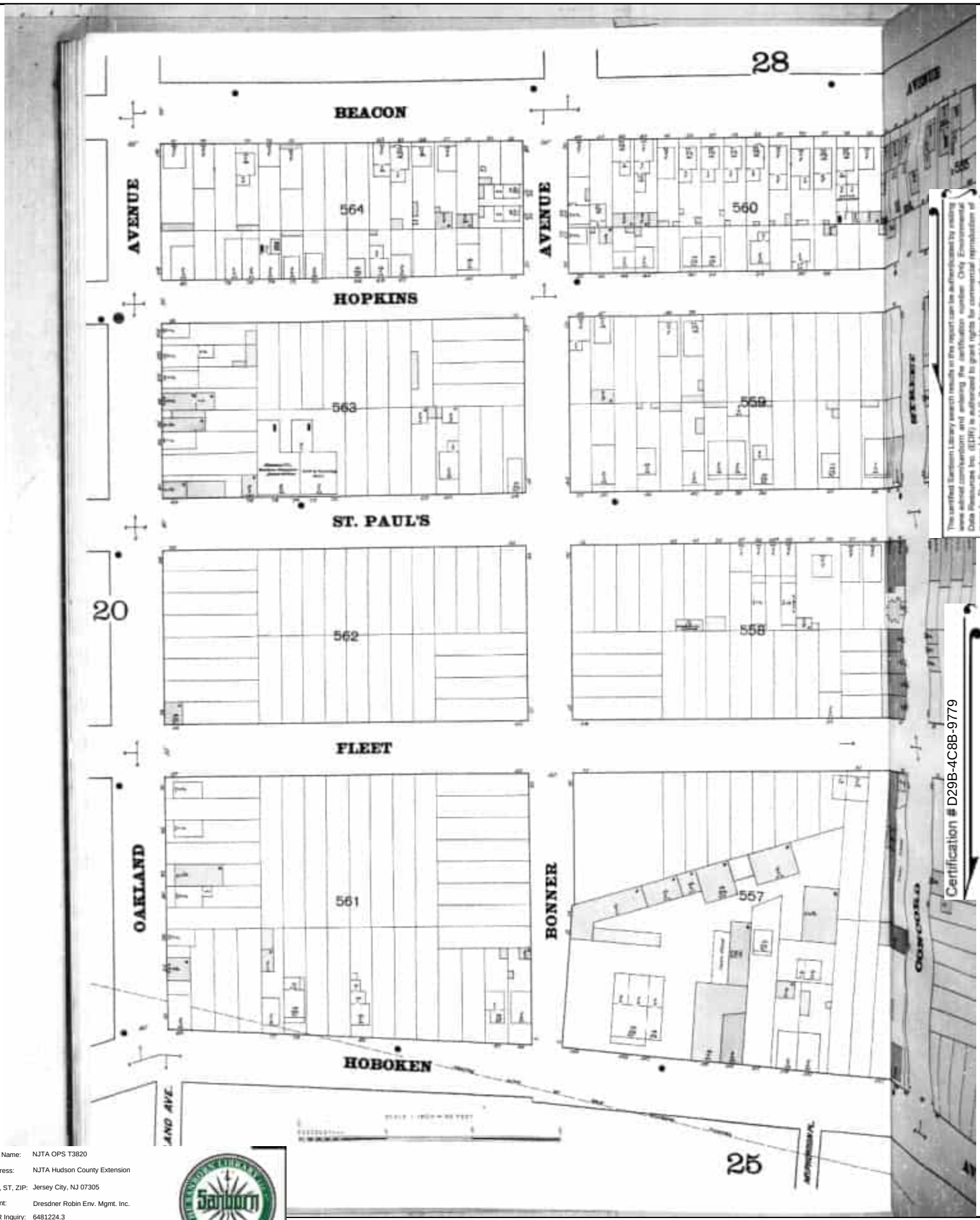

The certified Sanborn Library search results on the report can be authenticated by visiting www.edrnet.com/sanborn and entering the certification number. Only Environmental Data Resources Inc. (EDR) is authorized to grant rights for commercial reproduction of maps by The Sanborn Library LLC, the copyright holder for the collection.

Certification # D29B-4C8B-9779

Site Name: NJTA OPS T3820
Address: NJTA Hudson County Extension
City, ST, ZIP: Jersey City, NJ 07305
Client: Dresdner Robin Env. Mgmt. Inc.
EDR Inquiry: 6481224.3
Order Date: 05/10/2021
Certification #: D29B-4C8B-9779
Copyright: 1896

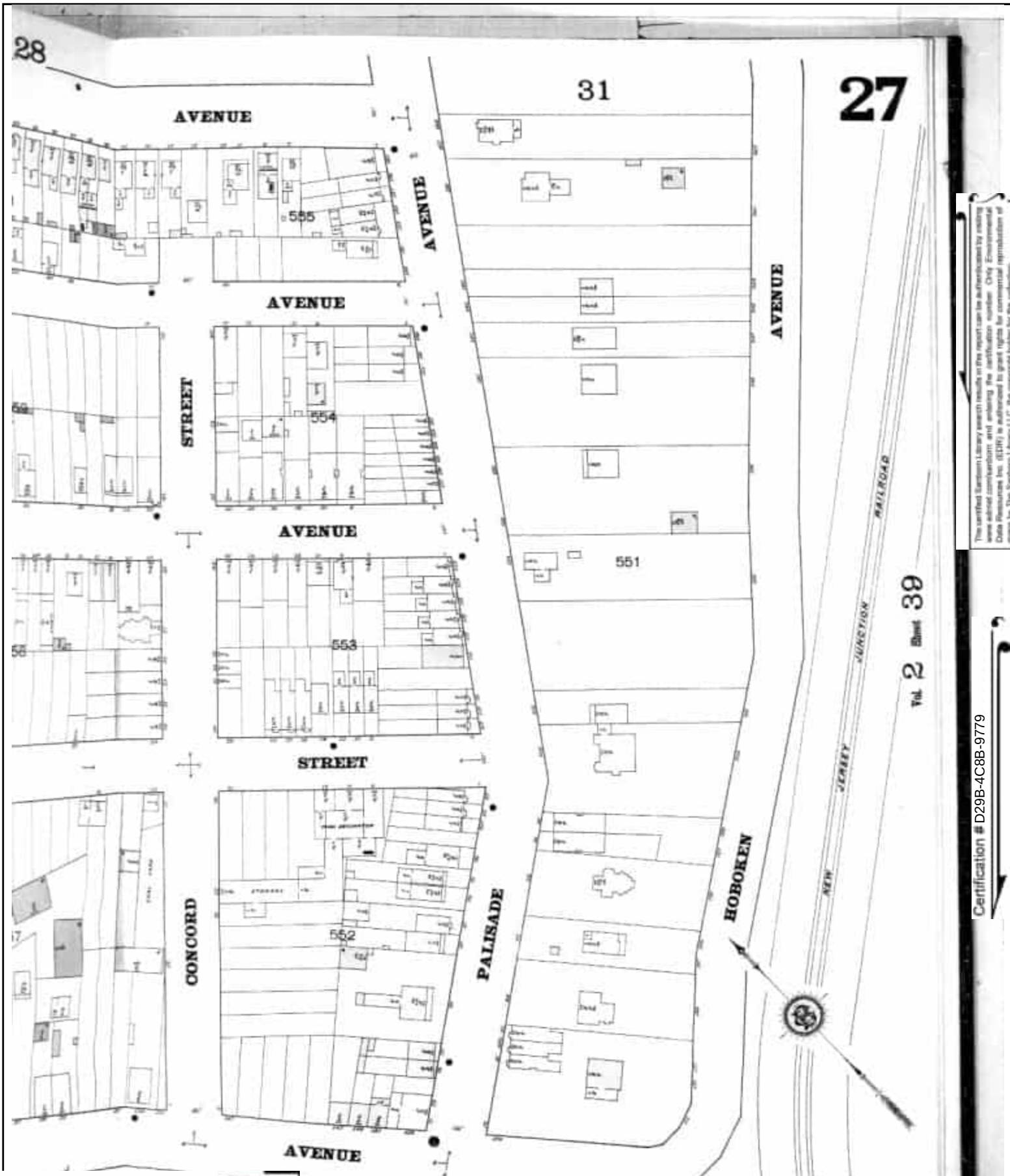

The certified Sanborn Library search results in the report can be authenticated by visiting www.edrnet.com/sanborn and entering the certification number. Only Environmental Data Resources Inc. (EDR) is authorized to grant rights for commercial reproduction of maps by The Sanborn Library LLC, the copyright holder for the collection.

Certification # D29B-4C8B-9779

Site Name: NJTA OPS T3820
Address: NJTA Hudson County Extension
City, ST, ZIP: Jersey City, NJ 07305
Client: Dresdner Robin Env. Mgmt. Inc.
EDR Inquiry: 6481224.3
Order Date: 05/10/2021
Certification #: D29B-4C8B-9779
Copyright: 1896

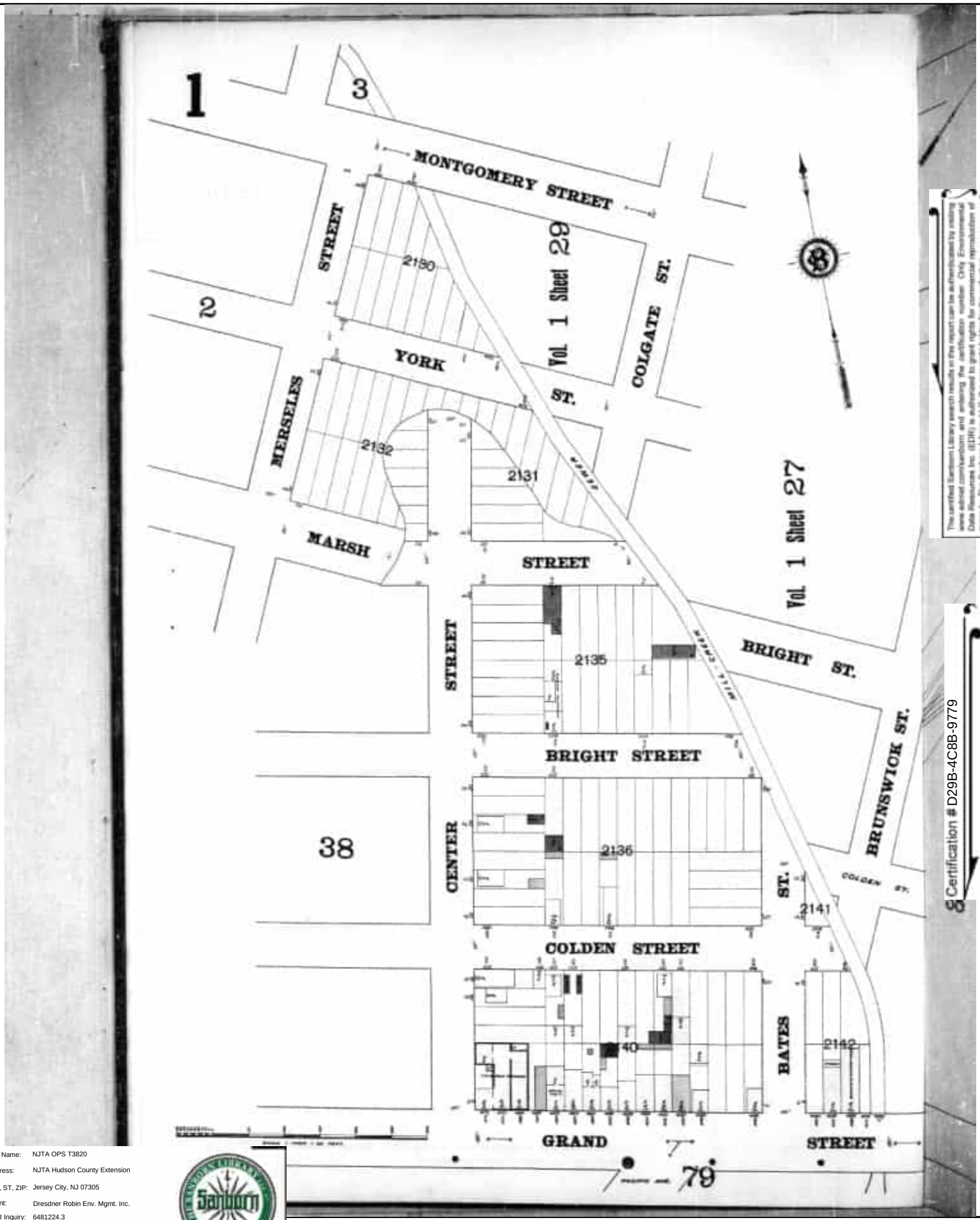

The certified Sanborn Library search results on this report can be authenticated by visiting www.edrnet.com/sanborn and entering the certification number. Only Environmental Data Resources Inc. (EDR) is authorized to grant rights for commercial reproduction of maps by The Sanborn Library LLC, the copyright holder for the collection.

Certification # D29B-4C8B-9779

Site Name: NJTA OPS T3820
Address: NJTA Hudson County Extension
City, ST, ZIP: Jersey City, NJ 07305
Client: Dresdner Robin Env. Mgmt. Inc.
EDR Inquiry: 6481224.3
Order Date: 05/10/2021
Certification #: D29B-4C8B-9779
Copyright: 1896

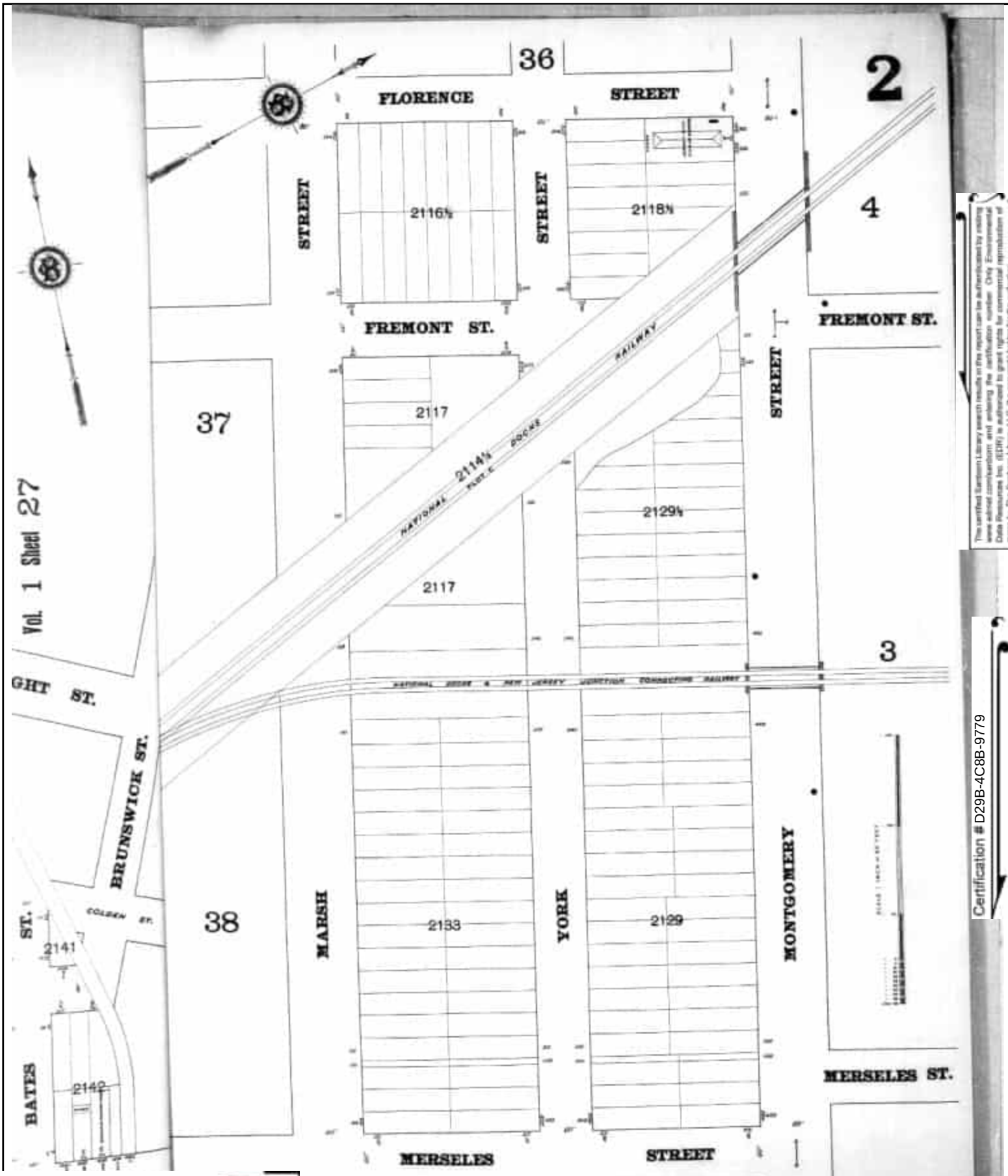

The certified Sanborn Library search results on the report can be authenticated by visiting www.edrnet.com/sanborn and entering the certification number. Only Environmental Data Resources Inc. (EDR) is authorized to grant rights for commercial reproduction of maps by The Sanborn Library LLC, the copyright holder for the collection.

Certification # D29B-4C8B-9779

Site Name: NJTA OPS T3820
Address: NJTA Hudson County Extension
City, ST, ZIP: Jersey City, NJ 07305
Client: Dresdner Robin Env. Mgmt. Inc.
EDR Inquiry: 6481224.3
Order Date: 05/10/2021
Certification #: D29B-4C8B-9779
Copyright: 1896

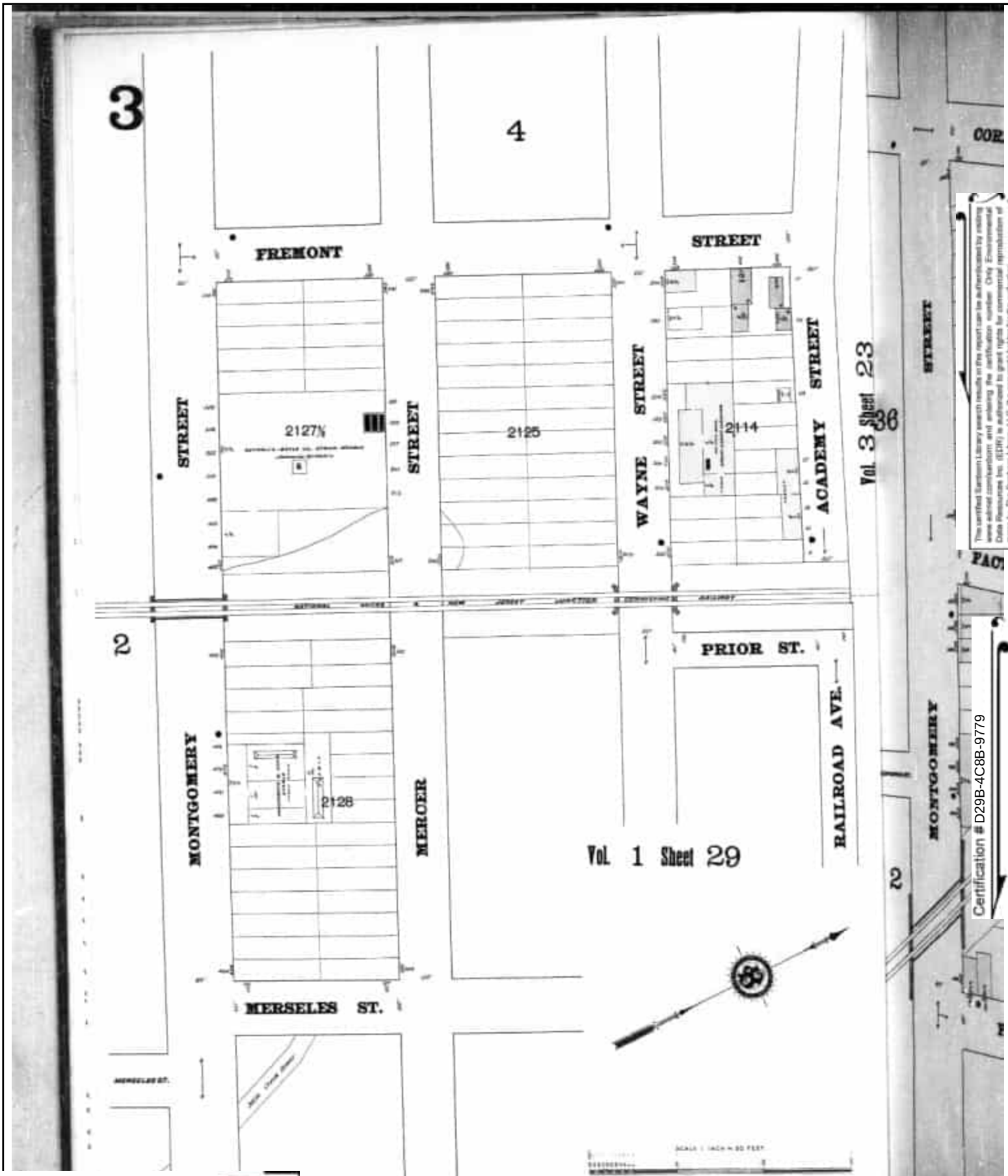

The certified Sanborn Library search results in the report can be authenticated by visiting www.edrnet.com/sanborn and entering the certification number. Only Environmental Data Resources Inc. (EDR) is authorized to grant rights for commercial reproduction of maps by The Sanborn Library LLC, the copyright holder for the collection.

Certification # D29B-4C8B-9779

Site Name: NJTA OPS T3820
Address: NJTA Hudson County Extension
City, ST, ZIP: Jersey City, NJ 07305
Client: Dresdner Robin Env. Mgmt. Inc.
EDR Inquiry: 6481224.3
Order Date: 05/10/2021
Certification #: D29B-4C8B-9779
Copyright: 1896

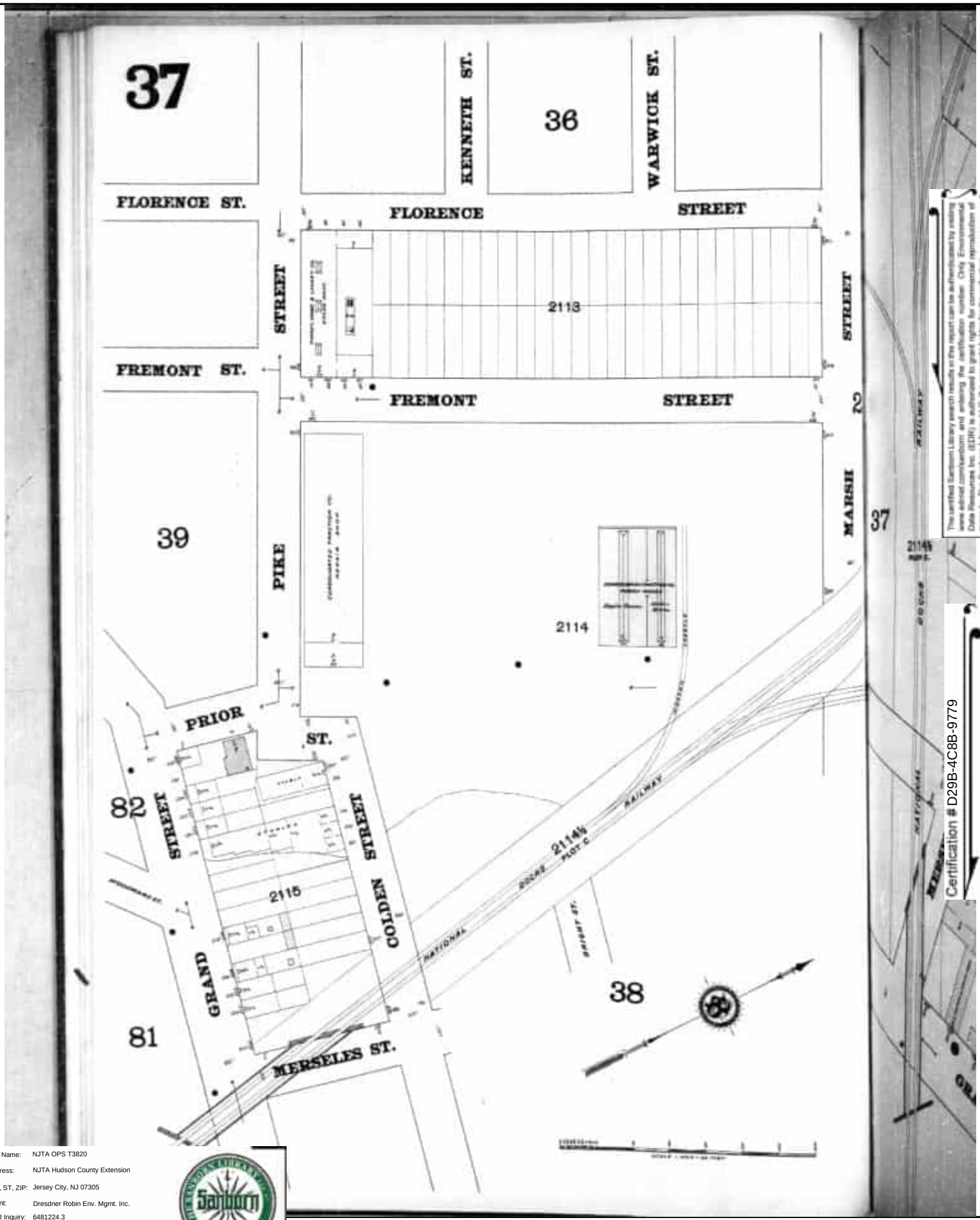

The certified Sanborn Library search results in the report can be authenticated by visiting www.edrnet.com/sanborn and entering the certification number. Only Environmental Data Resources Inc. (EDR) is authorized to grant rights for commercial reproduction of maps by The Sanborn Library LLC, the copyright holder for the collection.

Certification # D29B-4C8B-9779

Site Name: NJTA OPS T3820
Address: NJTA Hudson County Extension
City, ST, ZIP: Jersey City, NJ 07305
Client: Dresdner Robin Env. Mgmt. Inc.
EDR Inquiry: 6481224.3
Order Date: 05/10/2021
Certification #: D29B-4C8B-9779
Copyright: 1896

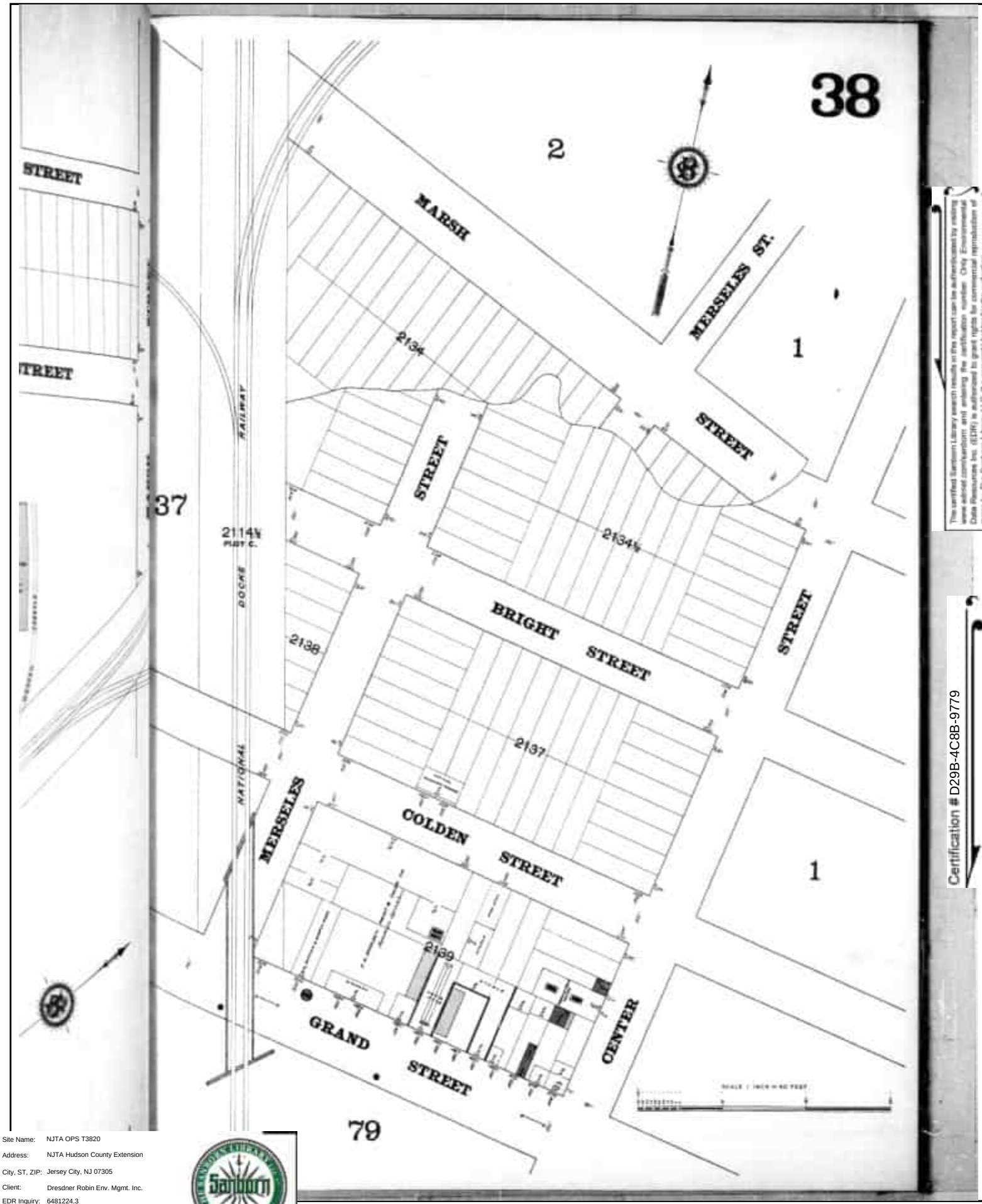

The certified Sanborn Library search results on this report can be authenticated by visiting www.edrnet.com/sanborn and entering the certification number. Only Environmental Data Resources Inc. (EDR) is authorized to grant rights for commercial reproduction of maps by The Sanborn Library LLC, the copyright holder for the collection.

Certification # D29B-4C8B-9779

Site Name: NJTA OPS T3820
Address: NJTA Hudson County Extension
City, ST, ZIP: Jersey City, NJ 07305
Client: Dresdner Robin Env. Mgmt. Inc.
EDR Inquiry: 6481224.3
Order Date: 05/10/2021
Certification #: D29B-4C8B-9779
Copyright 1896

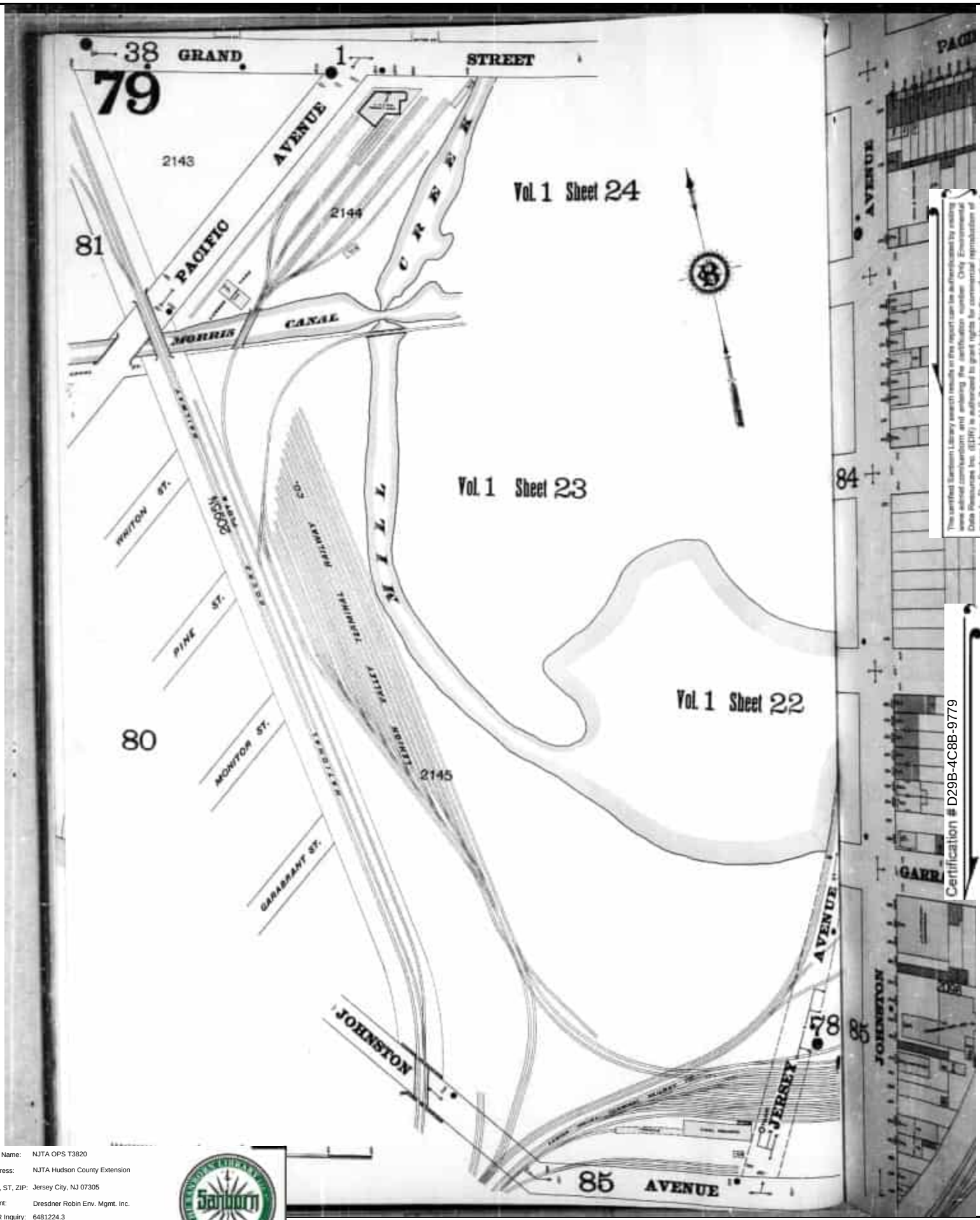

The certified Sanborn Library search results in the report can be authenticated by visiting www.edrnet.com/sanborn and entering the certification number. Only Environmental Data Resources Inc. (EDR) is authorized to grant rights for commercial reproduction of maps by The Sanborn Library LLC, the copyright holder for the collection.

Site Name: NJTA OPS T3820
Address: NJTA Hudson County Extension
City, ST, ZIP: Jersey City, NJ 07305
Client: Dresdner Robin Env. Mgmt. Inc.
EDR Inquiry: 6481224.3
Order Date: 05/10/2021
Certification #: D29B-4C8B-9779
Copyright: 1896

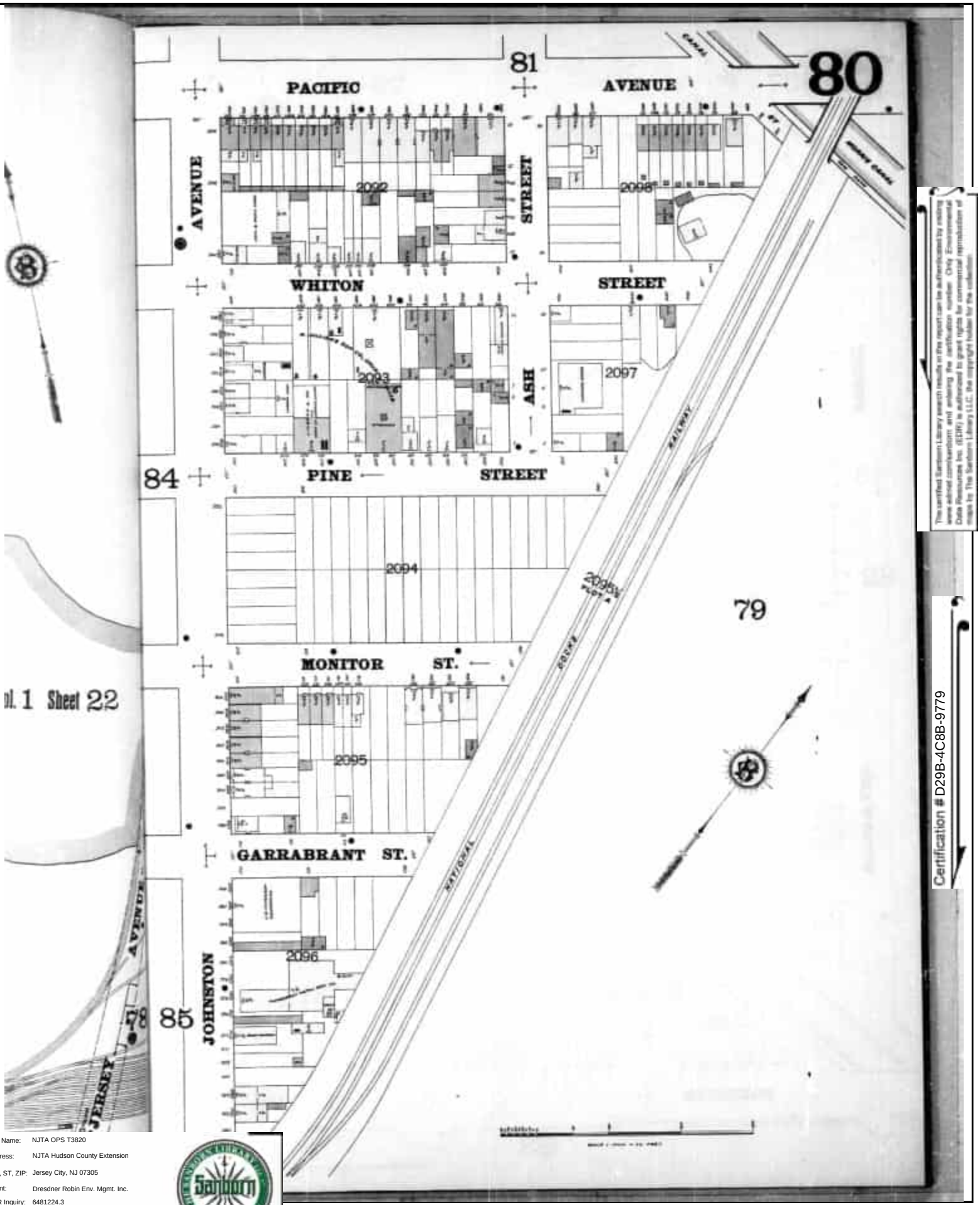

The certified Sanborn Library search results on this report can be authenticated by visiting www.edrnet.com/sanborn and entering the certification number. Only Environmental Data Resources Inc. (EDR) is authorized to grant rights for commercial reproduction of maps by The Sanborn Library LLC, the copyright holder for the collection.

Certification # D29B-4C8B-9779

Site Name: NJTA OPS T3820
Address: NJTA Hudson County Extension
City, ST, ZIP: Jersey City, NJ 07305
Client: Dresdner Robin Env. Mgmt. Inc.
EDR Inquiry: 6481224.3
Order Date: 05/10/2021
Certification #: D29B-4C8B-9779
Copyright: 1896

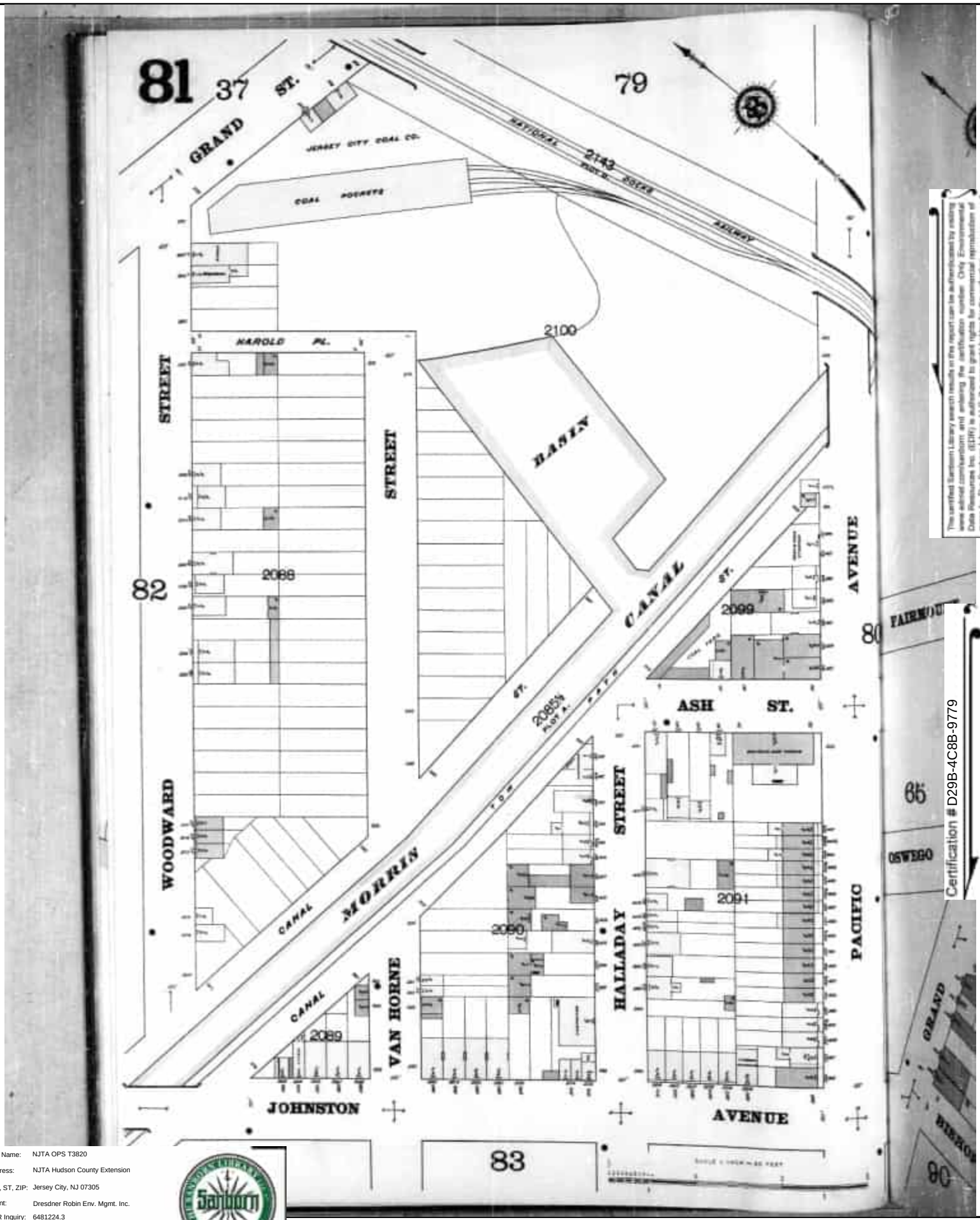

Site Name: NJTA OPS T3820
Address: NJTA Hudson County Extension
City, ST, ZIP: Jersey City, NJ 07305
Client: Dresdner Robin Env. Mgmt. Inc.
EDR Inquiry: 6481224.3
Order Date: 05/10/2021
Certification #: D29B-4C8B-9779
Copyright: 1896

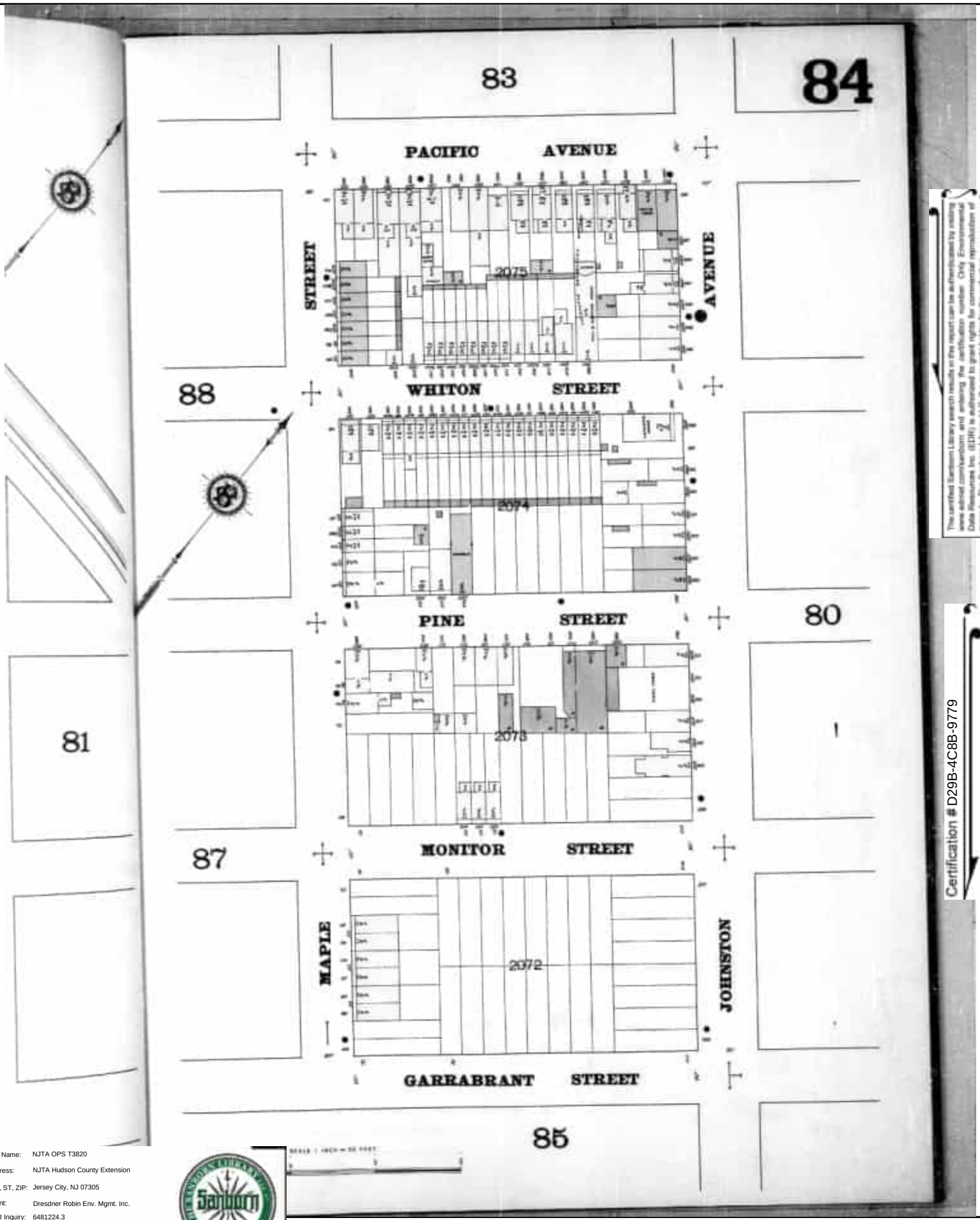

The certified Sanborn Library search results in the report can be authenticated by visiting www.edrnet.com/sanborn and entering the certification number. Only Environmental Data Resources Inc. (EDR) is authorized to grant rights for commercial reproduction of maps by The Sanborn Library LLC, the copyright holder for the collection.

Certification # D29B-4C8B-9779

Site Name: NJTA OPS T3820
Address: NJTA Hudson County Extension
City, ST, ZIP: Jersey City, NJ 07305
Client: Dresdner Robin Env. Mgmt. Inc.
EDR Inquiry: 6481224.3
Order Date: 05/10/2021
Certification #: D29B-4C8B-9779
Copyright: 1896

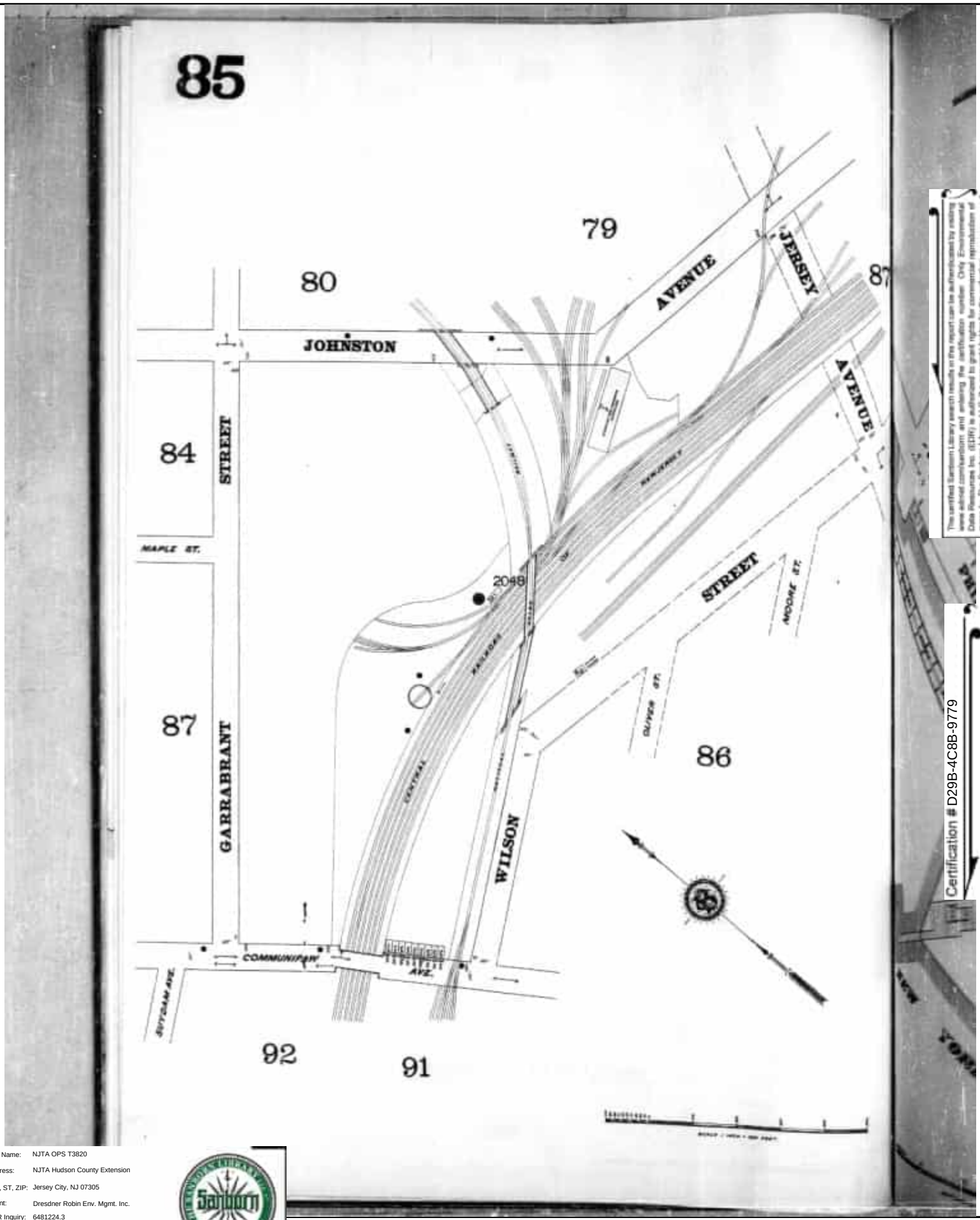

The certified Sanborn Library search results on this report can be authenticated by visiting www.edrnet.com/sanborn and entering the certification number. Only Environmental Data Resources Inc. (EDR) is authorized to grant rights for commercial reproduction of maps by The Sanborn Library LLC, the copyright holder for the collection.

Certification # D29B-4C8B-9779

Site Name: NJTA OPS T3820
Address: NJTA Hudson County Extension
City, ST, ZIP: Jersey City, NJ 07305
Client: Dresdner Robin Env. Mgmt. Inc.
EDR Inquiry: 6481224.3
Order Date: 05/10/2021
Certification #: D29B-4C8B-9779
Copyright: 1896

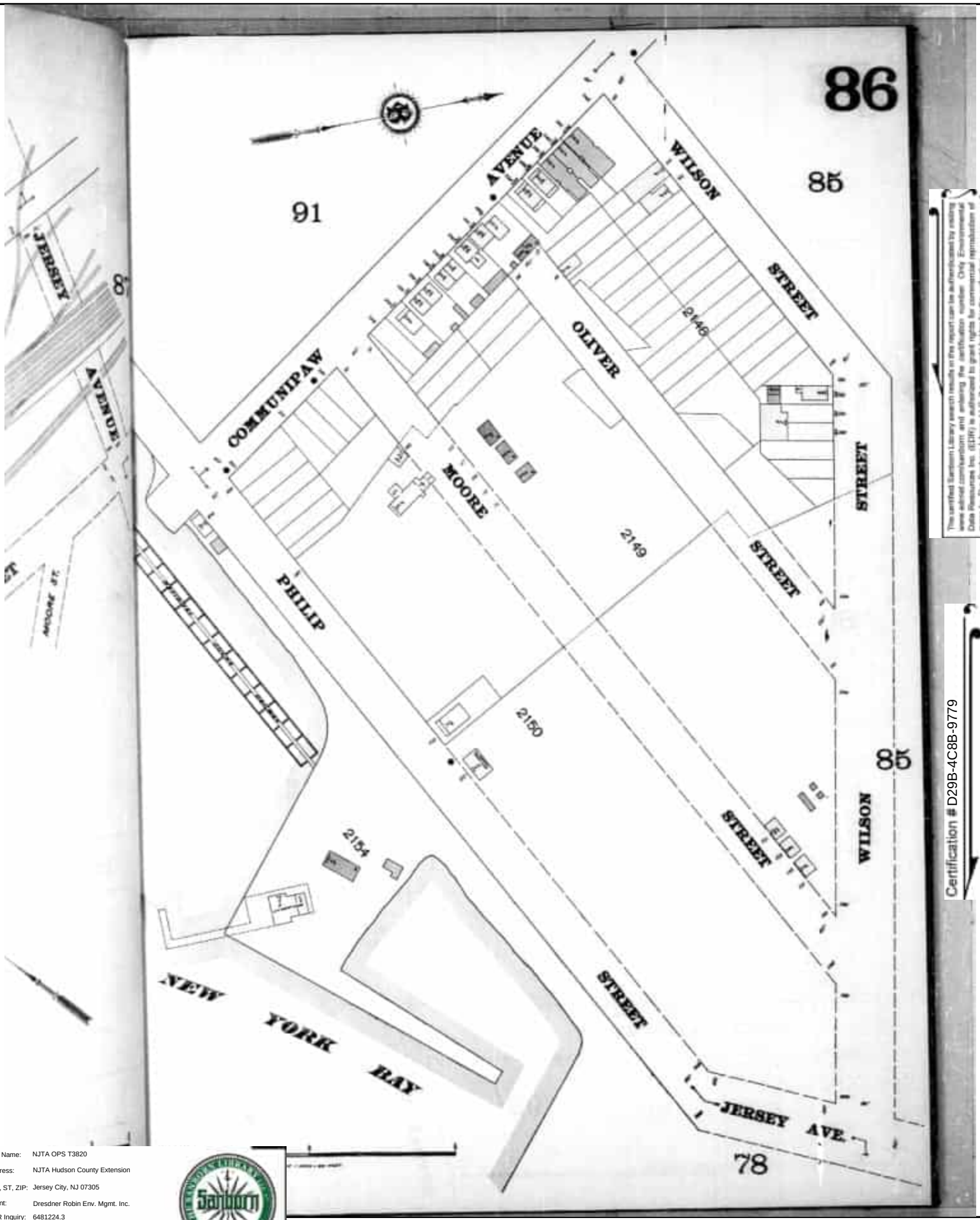

The certified Sanborn Library search results in the report can be authenticated by visiting www.edrnet.com/sanborn and entering the certification number. Only Environmental Data Resources Inc. (EDR) is authorized to grant rights for commercial reproduction of maps by The Sanborn Library LLC, the copyright holder for the collection.

Certification # D29B-4C8B-9779

Site Name: NJTA OPS T3820
Address: NJTA Hudson County Extension
City, ST, ZIP: Jersey City, NJ 07305
Client: Dresdner Robin Env. Mgmt. Inc.
EDR Inquiry: 6481224.3
Order Date: 05/10/2021
Certification #: D29B-4C8B-9779
Copyright: 1896

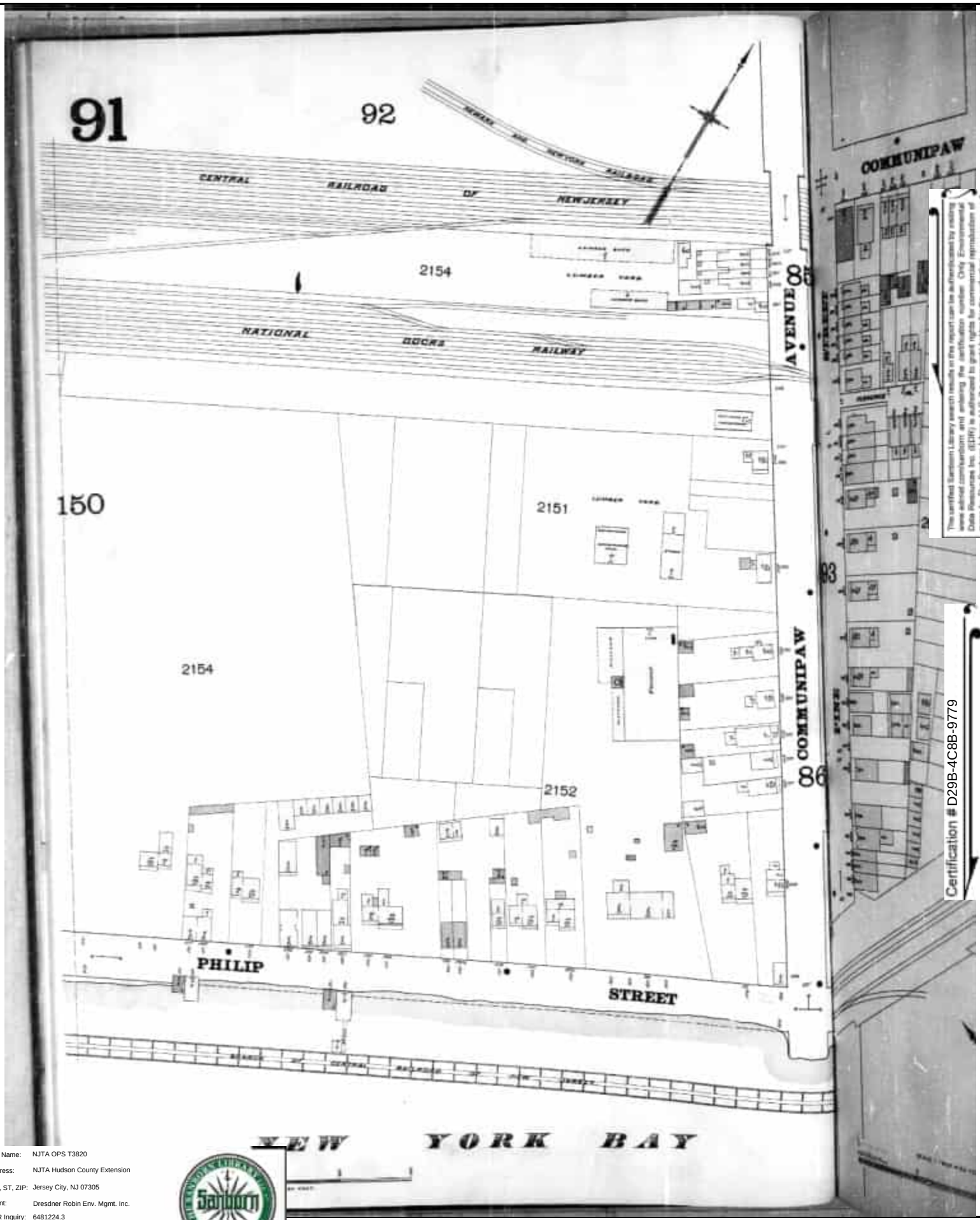

The certified Sanborn Library search results on the report can be authenticated by visiting www.edrnet.com/sanborn and entering the certification number. Only Environmental Data Resources Inc. (EDR) is authorized to grant rights for commercial reproduction of maps by The Sanborn Library LLC, the copyright holder for the collection.

Site Name: NJTA OPS T3820
Address: NJTA Hudson County Extension
City, ST, ZIP: Jersey City, NJ 07305
Client: Dresdner Robin Env. Mgmt. Inc.
EDR Inquiry: 6481224.3
Order Date: 05/10/2021
Certification #: D29B-4C8B-9779
Copyright: 1896

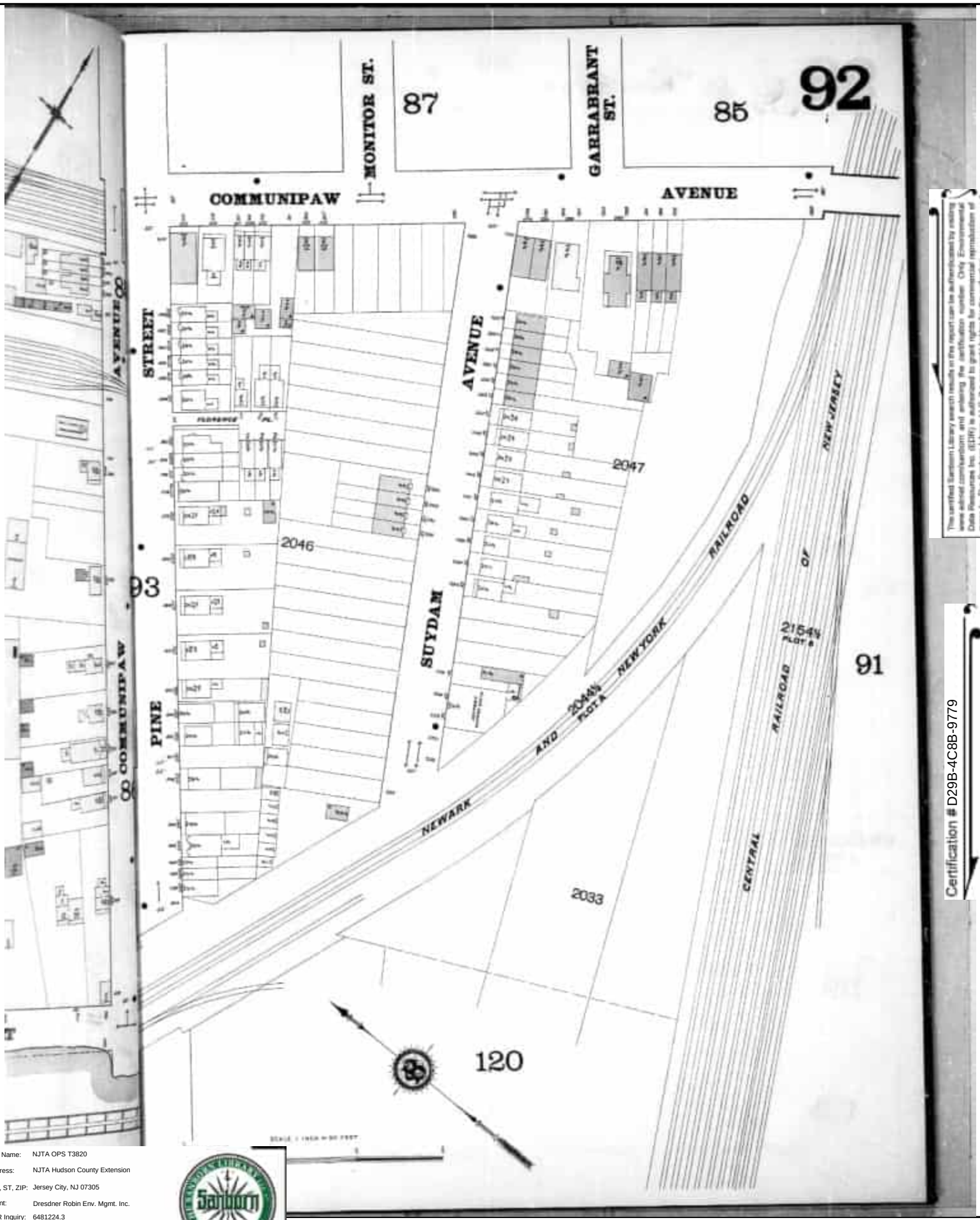

The certified Sanborn Library search results on this report can be authenticated by visiting www.edrnet.com/sanborn and entering the certification number. Only Environmental Data Resources Inc. (EDR) is authorized to grant rights for commercial reproduction of maps by The Sanborn Library LLC, the copyright holder for the collection.

Certification # D29B-4C8B-9779

Site Name: NJTA OPS T3820
Address: NJTA Hudson County Extension
City, ST, ZIP: Jersey City, NJ 07305
Client: Dresdner Robin Env. Mgmt. Inc.
EDR Inquiry: 6481224.3
Order Date: 05/10/2021
Certification #: D29B-4C8B-9779
Copyright: 1896

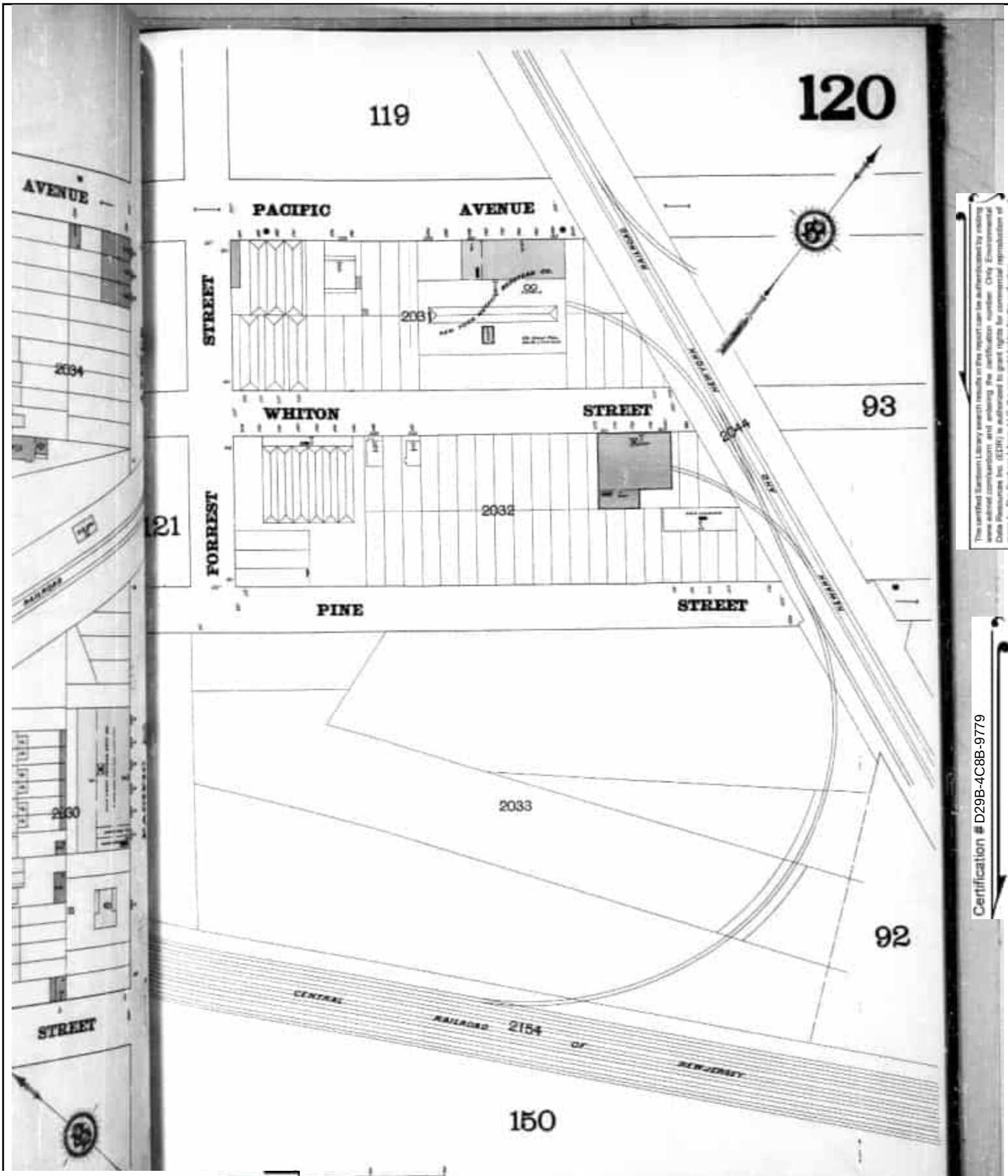

The certified Sanborn Library search results on this report can be authenticated by visiting www.edrnet.com/sanborn and entering the certification number. Only Environmental Data Resources Inc. (EDR) is authorized to grant rights for commercial reproduction of maps by The Sanborn Library LLC, the copyright holder for the collection.

Certification # D29B-4C8B-9779

Site Name: NJTA OPS T3820
Address: NJTA Hudson County Extension
City, ST, ZIP: Jersey City, NJ 07305
Client: Dresdner Robin Env. Mgmt. Inc.
EDR Inquiry: 6481224.3
Order Date: 05/10/2021
Certification # D29B-4C8B-9779
Copyright 1896

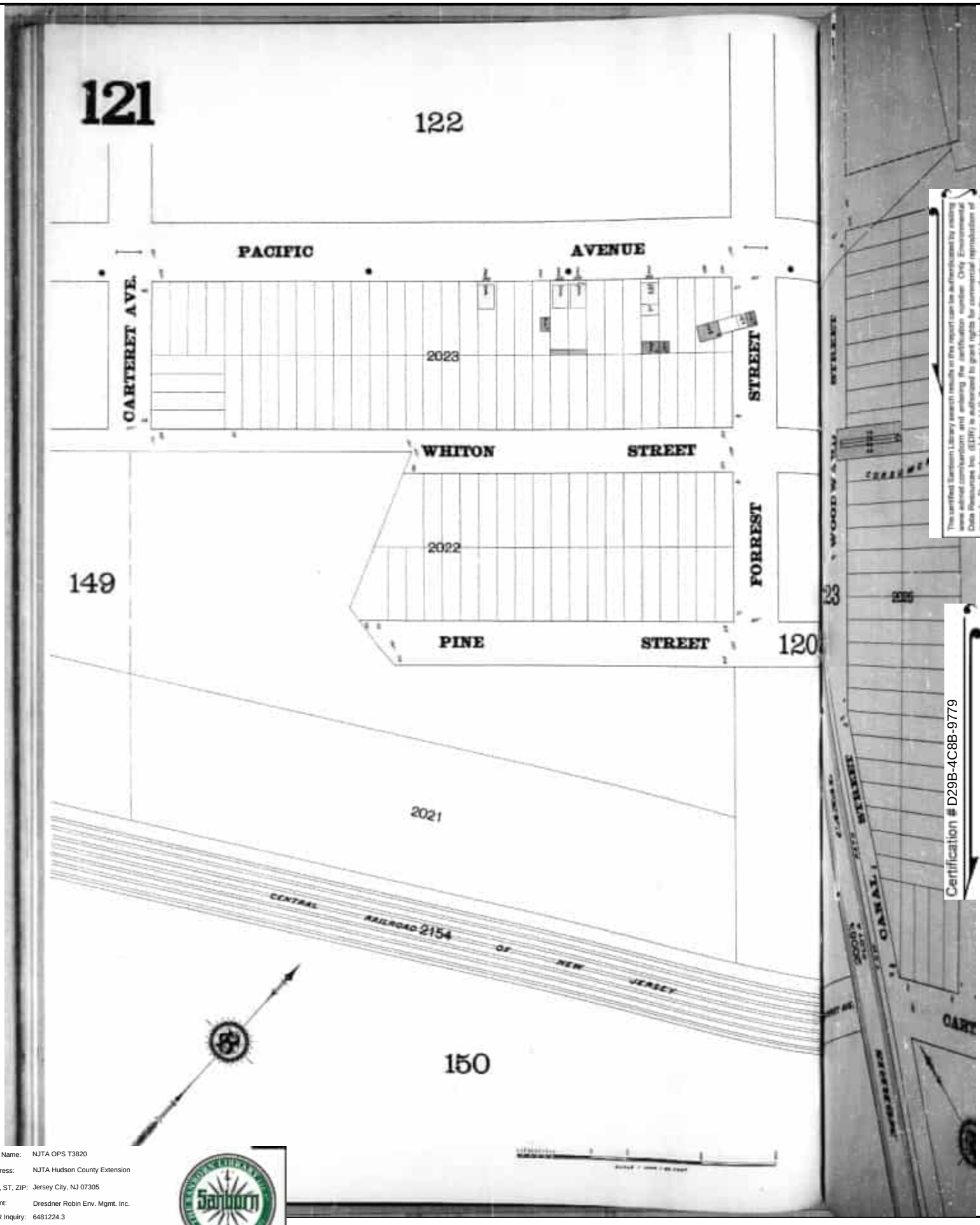

The certified Sanborn Library search results on the report can be authenticated by visiting www.edrnet.com/sanborn and entering the certification number. Only Environmental Data Resources Inc. (EDR) is authorized to grant rights for commercial reproduction of maps by The Sanborn Library LLC, the copyright holder for the collection.

Certification # D29B-4C8B-9779

Site Name: NJTA OPS T3820
Address: NJTA Hudson County Extension
City, ST, ZIP: Jersey City, NJ 07305
Client: Dresdner Robin Env. Mgmt. Inc.
EDR Inquiry: 6481224.3
Order Date: 05/10/2021
Certification #: D29B-4C8B-9779
Copyright: 1896

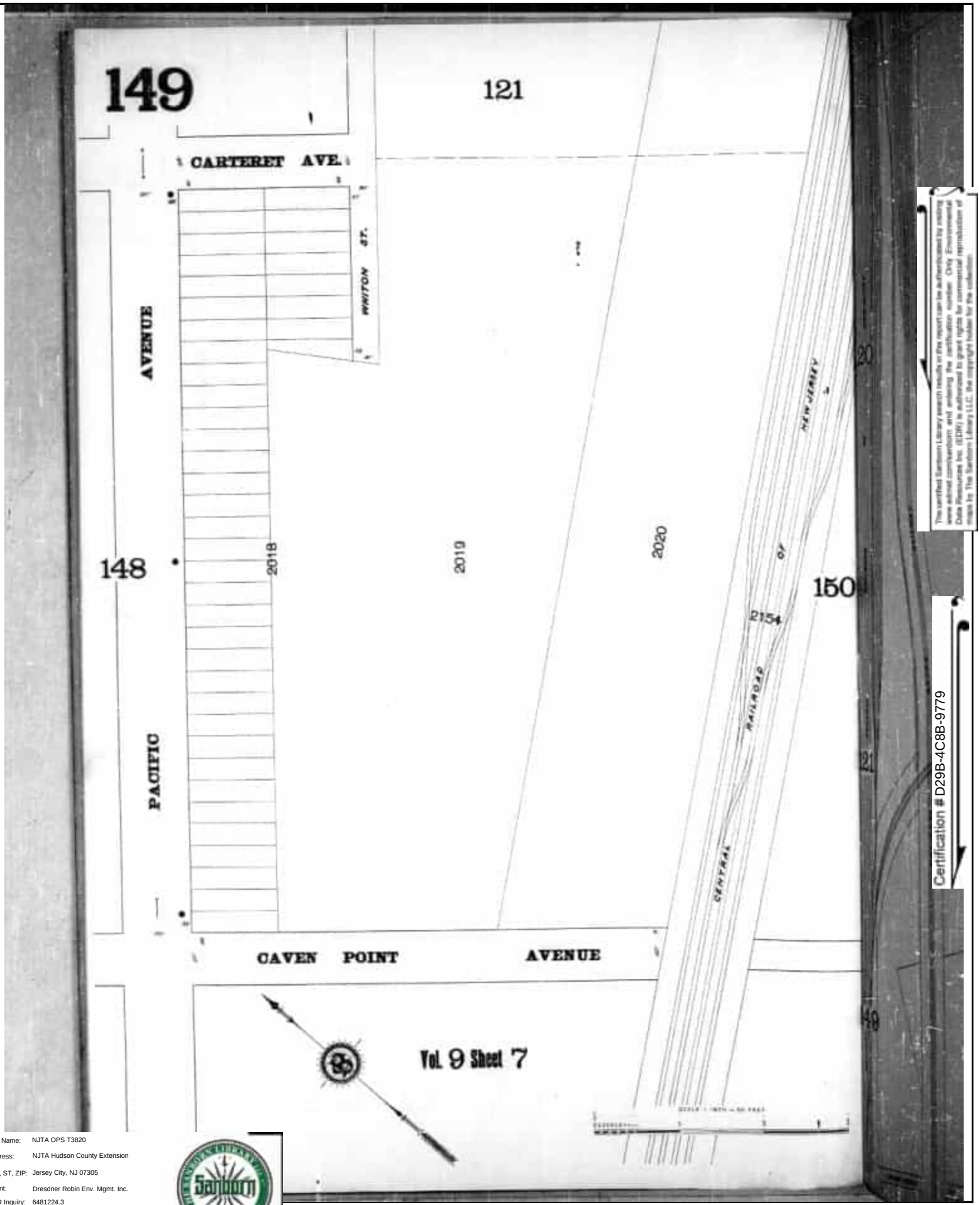

The certified Sanborn Library search results on the report can be authenticated by visiting www.edrnet.com/sanborn and entering the certification number. Only Environmental Data Resources Inc. (EDR) is authorized to grant rights for commercial reproduction of maps by The Sanborn Library LLC, the copyright holder for the collection.

Certification # D29B-4C8B-9779

Site Name: NJTA OPS T3820
Address: NJTA Hudson County Extension
City, ST, ZIP: Jersey City, NJ 07305
Client: Dresdner Robin Env. Mgmt. Inc.
EDR Inquiry: 6481224.3
Order Date: 05/10/2021
Certification #: D29B-4C8B-9779
Copyright: 1896

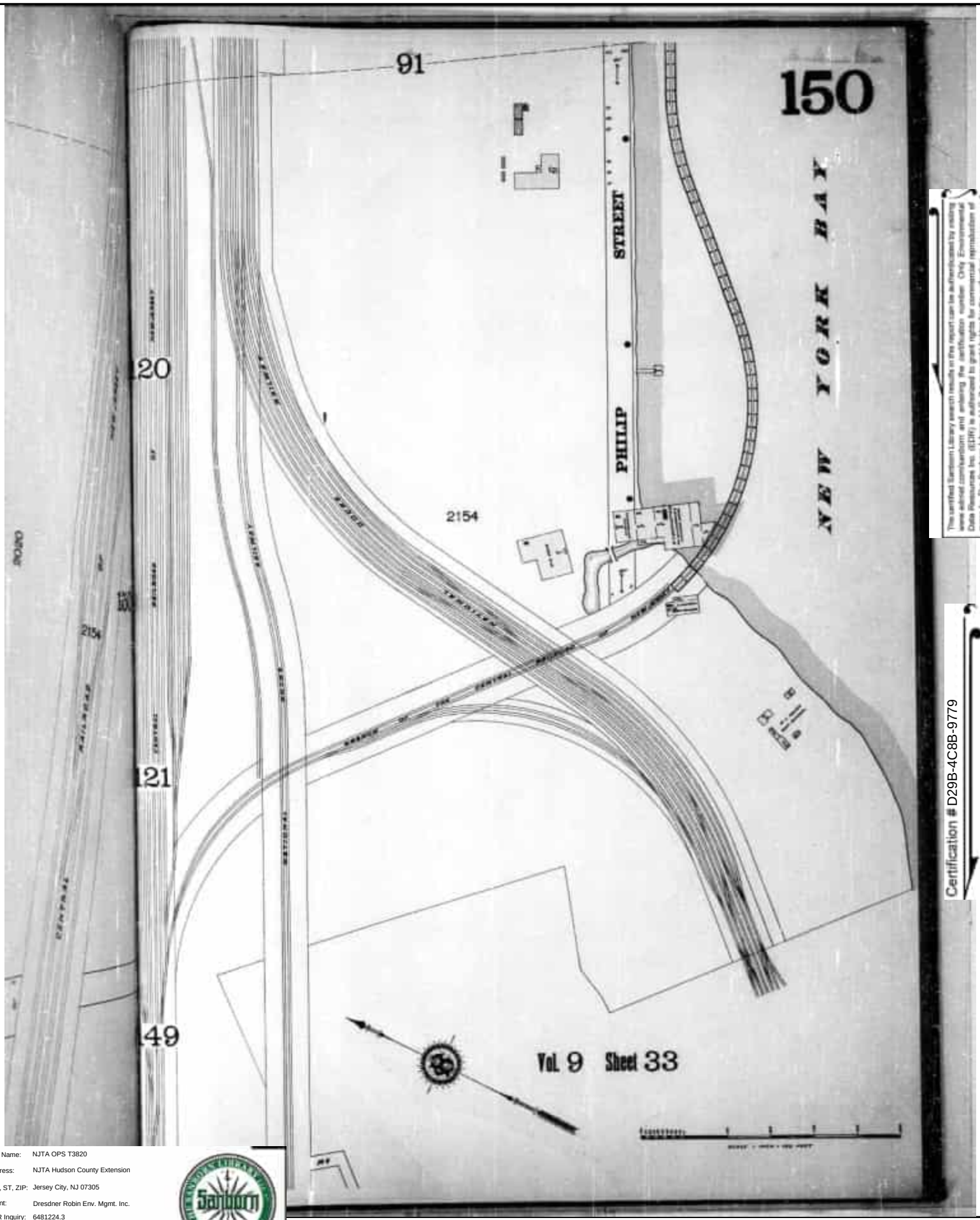

The certified Sanborn Library search results on this report can be authenticated by visiting www.edrnet.com/sanborn and entering the certification number. Only Environmental Data Resources Inc. (EDR) is authorized to grant rights for commercial reproduction of maps by The Sanborn Library LLC, the copyright holder for the collection.

Certification # D29B-4C8B-9779

Site Name: NJTA OPS T3820
Address: NJTA Hudson County Extension
City, ST, ZIP: Jersey City, NJ 07305
Client: Dresdner Robin Env. Mgmt. Inc.
EDR Inquiry: 6481224.3
Order Date: 05/10/2021
Certification #: D29B-4C8B-9779
Copyright: 1896

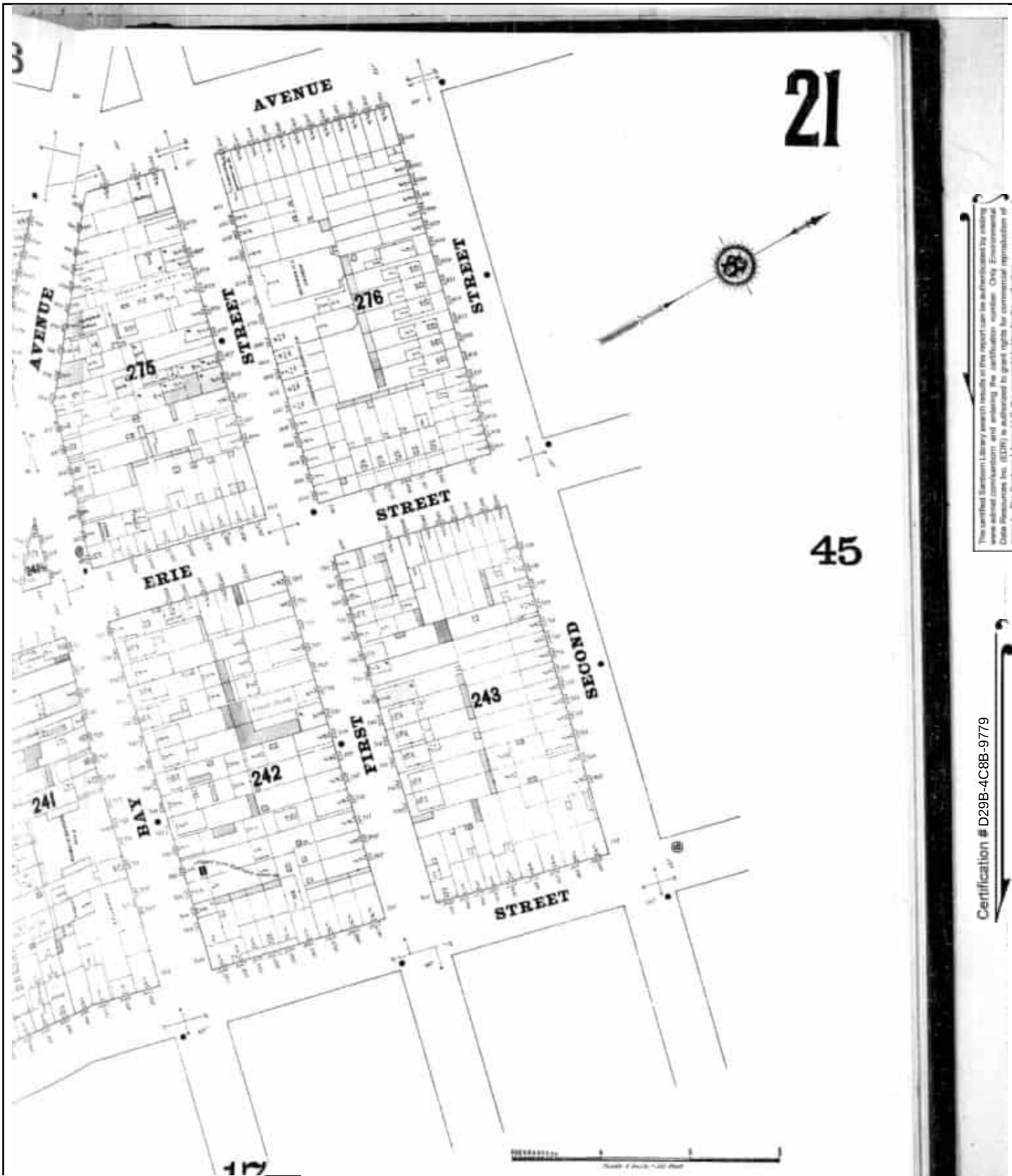

The certified Sanborn Library search results in the report can be authenticated by visiting www.edrnet.com/sanborn and entering the certification number. Only Environmental Data Resources Inc. (EDR) is authorized to grant rights for commercial reproduction of maps by The Sanborn Library LLC, the copyright holder for the collection.

Certification # D29B-4C8B-9779

Site Name: NJTA OPS T3820
Address: NJTA Hudson County Extension
City, ST, ZIP: Jersey City, NJ 07305
Client: Dresdner Robin Env. Mgmt. Inc.
EDR Inquiry: 6481224.3
Order Date: 05/10/2021
Certification #: D29B-4C8B-9779
Copyright: 1885

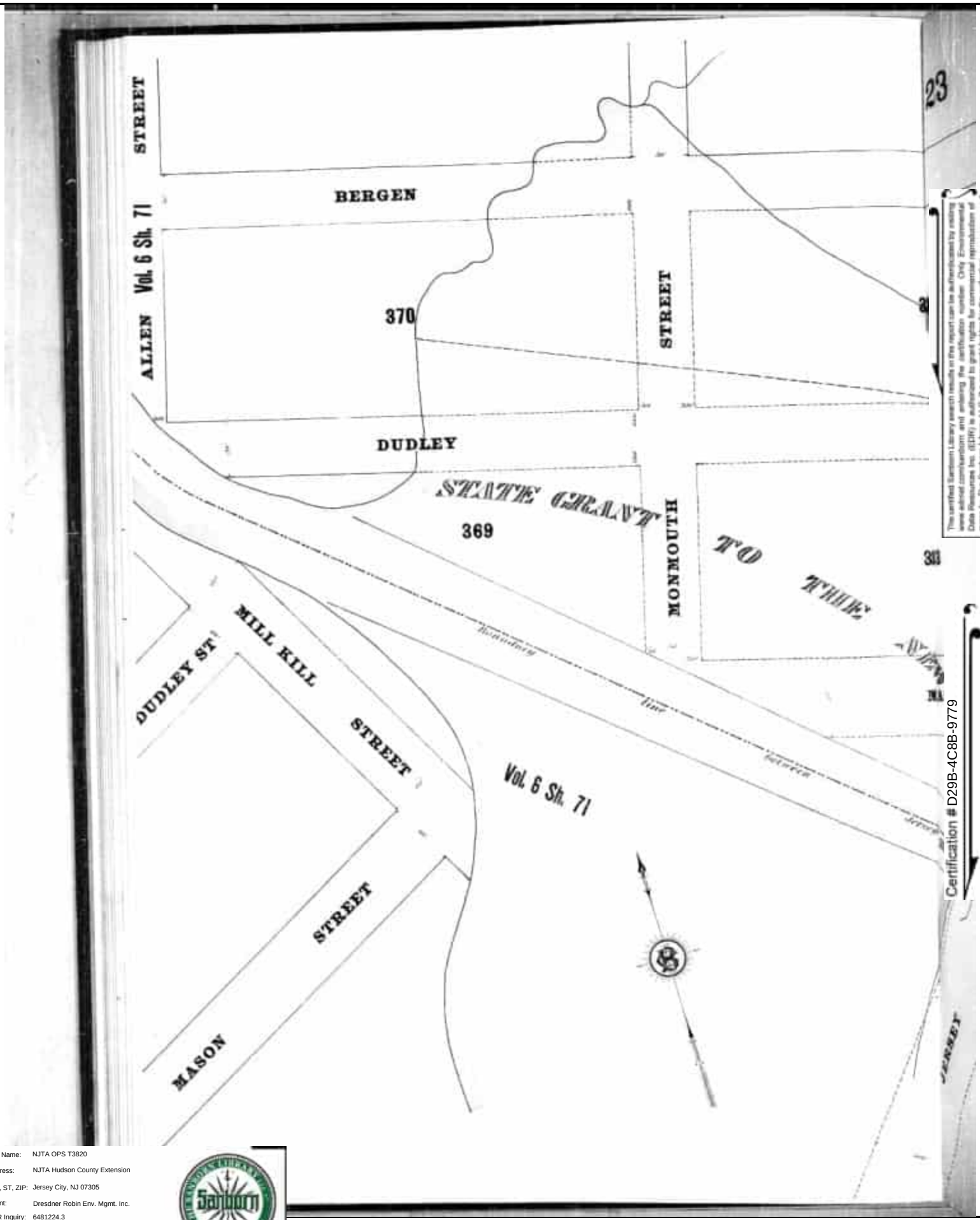

The certified Sanborn Library search results in the report can be authenticated by visiting www.edrnet.com/sanborn and entering the certification number. Only Environmental Data Resources Inc. (EDR) is authorized to grant rights for commercial reproduction of maps by The Sanborn Library LLC, the copyright holder for the collection.

Certification # D29B-4C8B-9779

Site Name: NJTA OPS T3820
Address: NJTA Hudson County Extension
City, ST, ZIP: Jersey City, NJ 07305
Client: Dresdner Robin Env. Mgmt. Inc.
EDR Inquiry: 6481224.3
Order Date: 05/10/2021
Certification #: D29B-4C8B-9779
Copyright: 1885

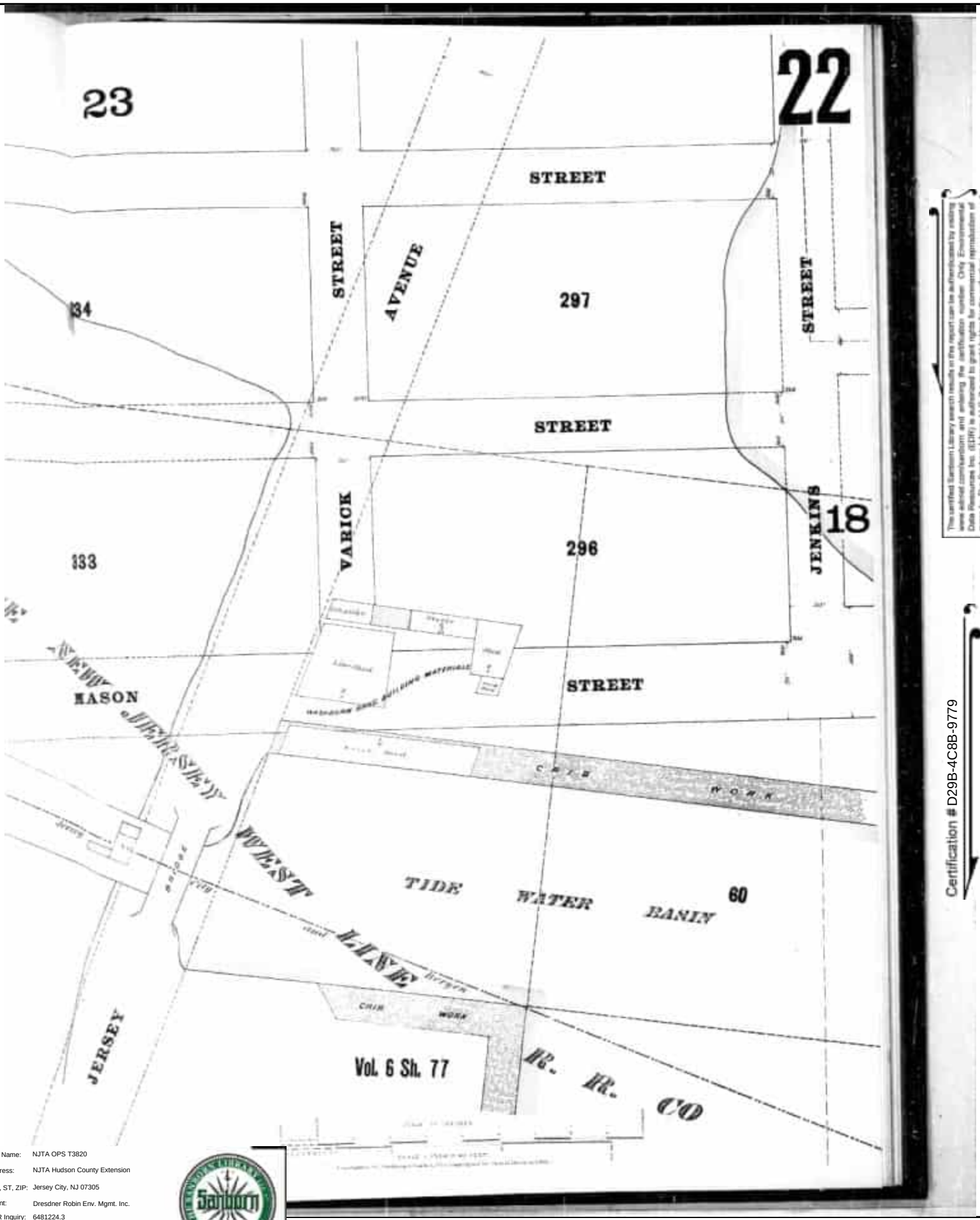

The certified Sanborn Library search results in the report can be authenticated by visiting www.edrnet.com/sanborn and entering the certification number. Only Environmental Data Resources Inc. (EDR) is authorized to grant rights for commercial reproduction of maps by The Sanborn Library LLC, the copyright holder for the collection.

Certification # D29B-4C8B-9779

Site Name: NJTA OPS T3820
Address: NJTA Hudson County Extension
City, ST, ZIP: Jersey City, NJ 07305
Client: Dresdner Robin Env. Mgmt. Inc.
EDR Inquiry: 6481224.3
Order Date: 05/10/2021
Certification #: D29B-4C8B-9779
Copyright: 1885

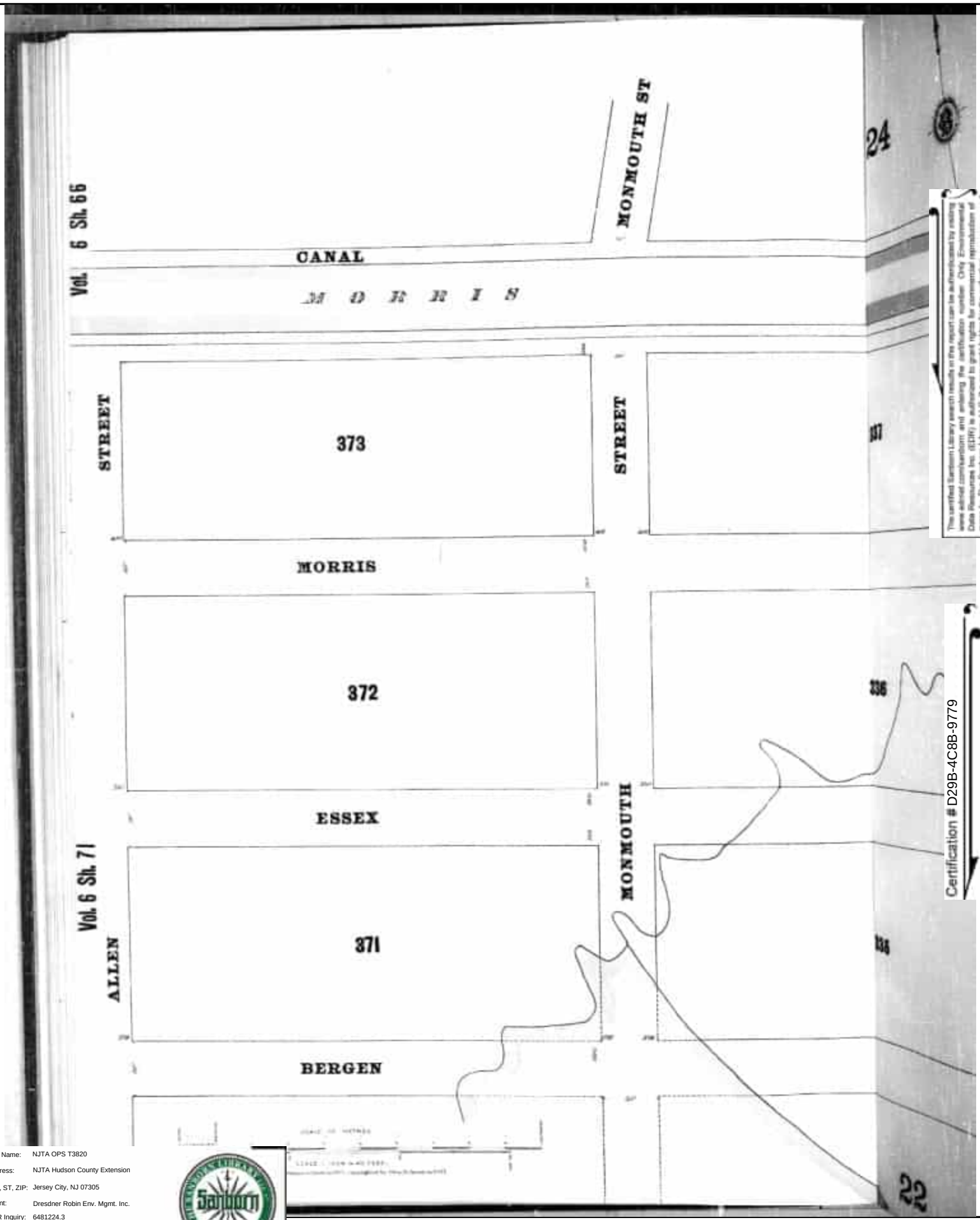

The certified Sanborn Library search results on this report can be authenticated by visiting www.edrnet.com/sanborn and entering the certification number. Only Environmental Data Resources Inc. (EDR) is authorized to grant rights for commercial reproduction of maps by The Sanborn Library LLC, the copyright holder for the collection.

Certification # D29B-4C8B-9779

Site Name: NJTA OPS T3820
Address: NJTA Hudson County Extension
City, ST, ZIP: Jersey City, NJ 07305
Client: Dresdner Robin Env. Mgmt. Inc.
EDR Inquiry: 6481224.3
Order Date: 05/10/2021
Certification #: D29B-4C8B-9779
Copyright: 1885

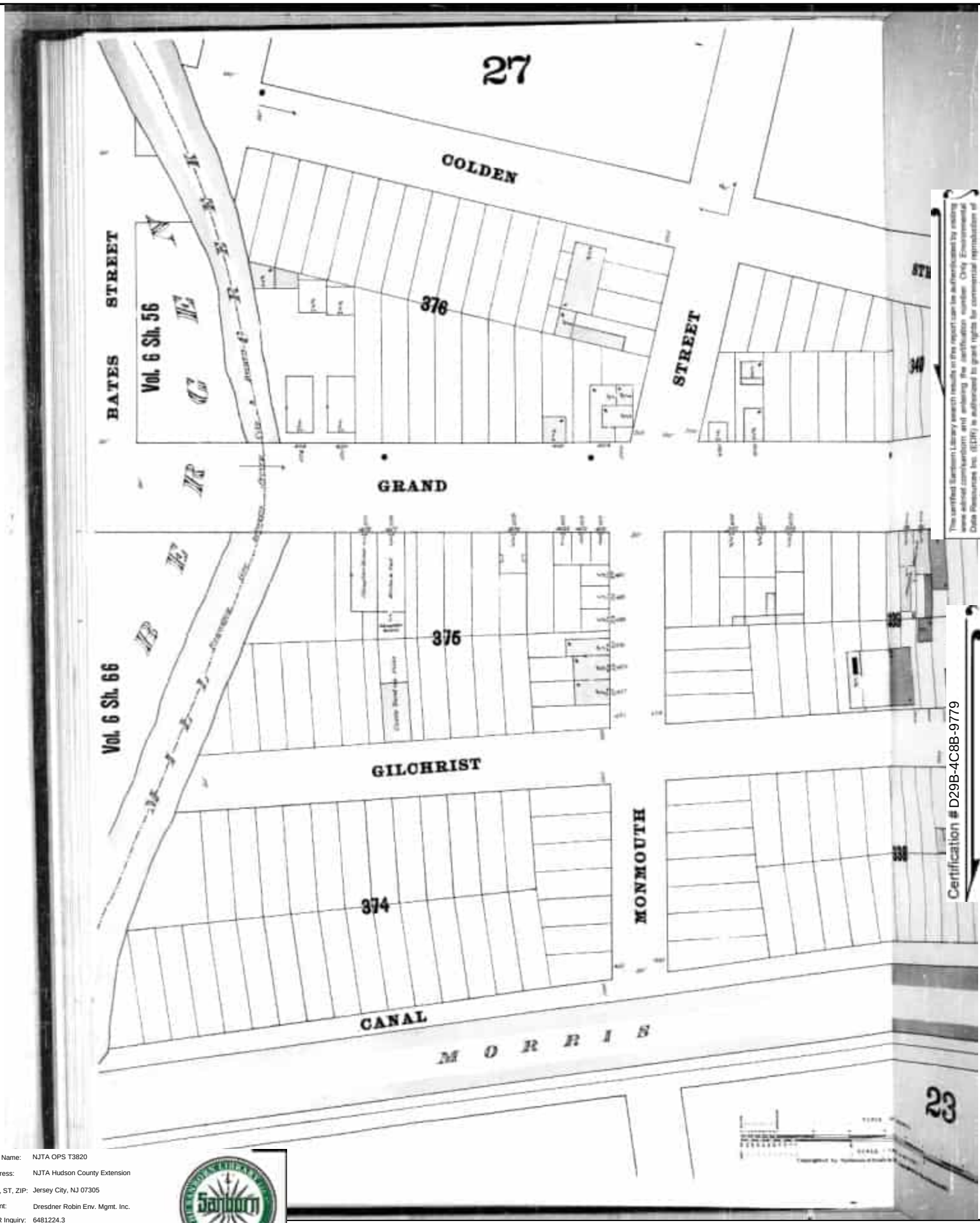

The certified Sanborn Library search results in the report can be authenticated by visiting www.edrnet.com/sanborn and entering the certification number. Only Environmental Data Resources Inc. (EDR) is authorized to grant rights for commercial reproduction of maps by The Sanborn Library LLC, the copyright holder for the collection.

Certification # D29B-4C8B-9779

Site Name: NJTA OPS T3820
Address: NJTA Hudson County Extension
City, ST, ZIP: Jersey City, NJ 07305
Client: Dresdner Robin Env. Mgmt. Inc.
EDR Inquiry: 6481224.3
Order Date: 05/10/2021
Certification #: D29B-4C8B-9779
Copyright: 1885

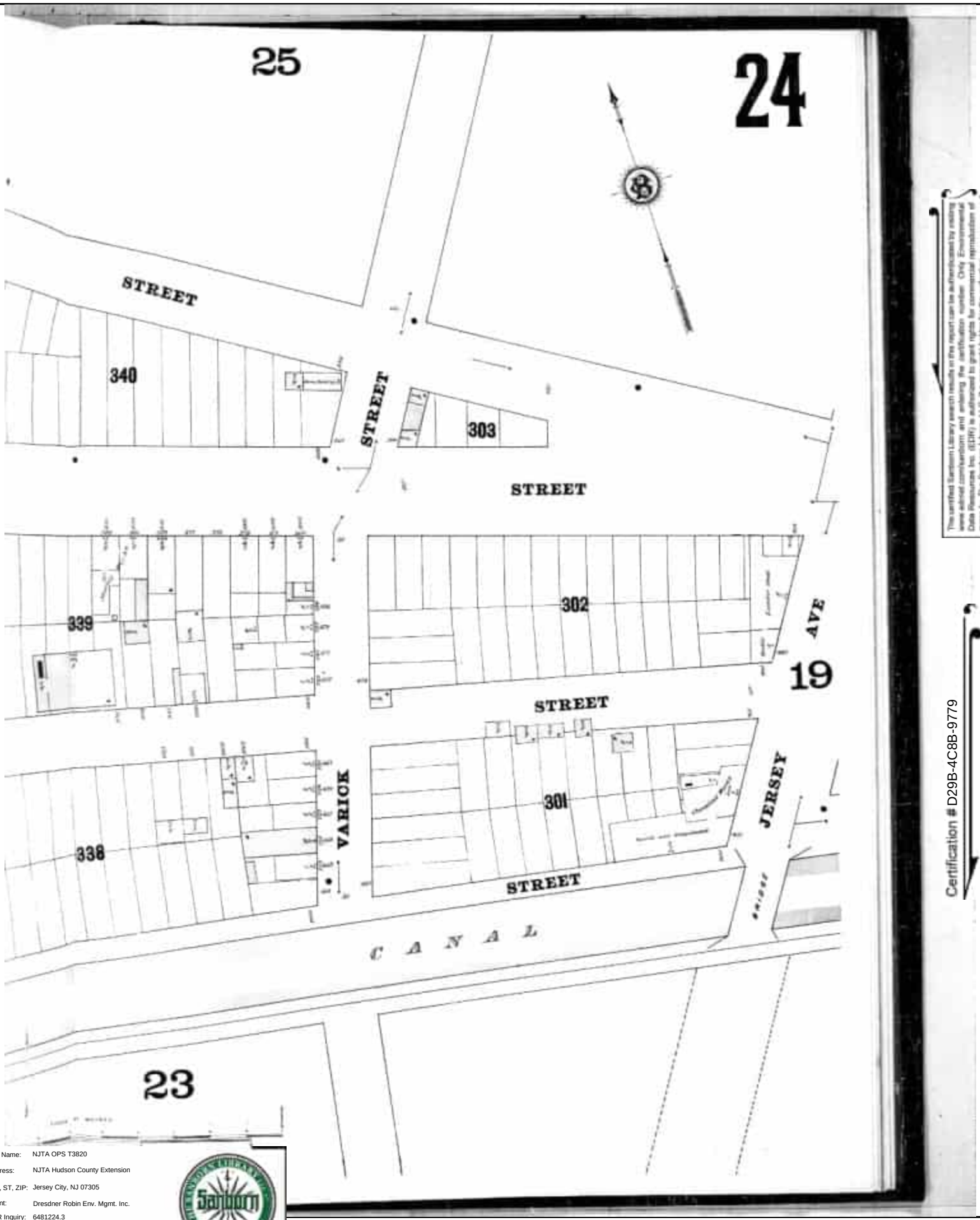

The certified Sanborn Library search results on this report can be authenticated by visiting www.edrnet.com/sanborn and entering the certification number. Only Environmental Data Resources Inc. (EDR) is authorized to grant rights for commercial reproduction of maps by The Sanborn Library LLC, the copyright holder for the collection.

Certification # D29B-4C8B-9779

Site Name: NJTA OPS T3820
Address: NJTA Hudson County Extension
City, ST, ZIP: Jersey City, NJ 07305
Client: Dresdner Robin Env. Mgmt. Inc.
EDR Inquiry: 6481224.3
Order Date: 05/10/2021
Certification #: D29B-4C8B-9779
Copyright: 1885

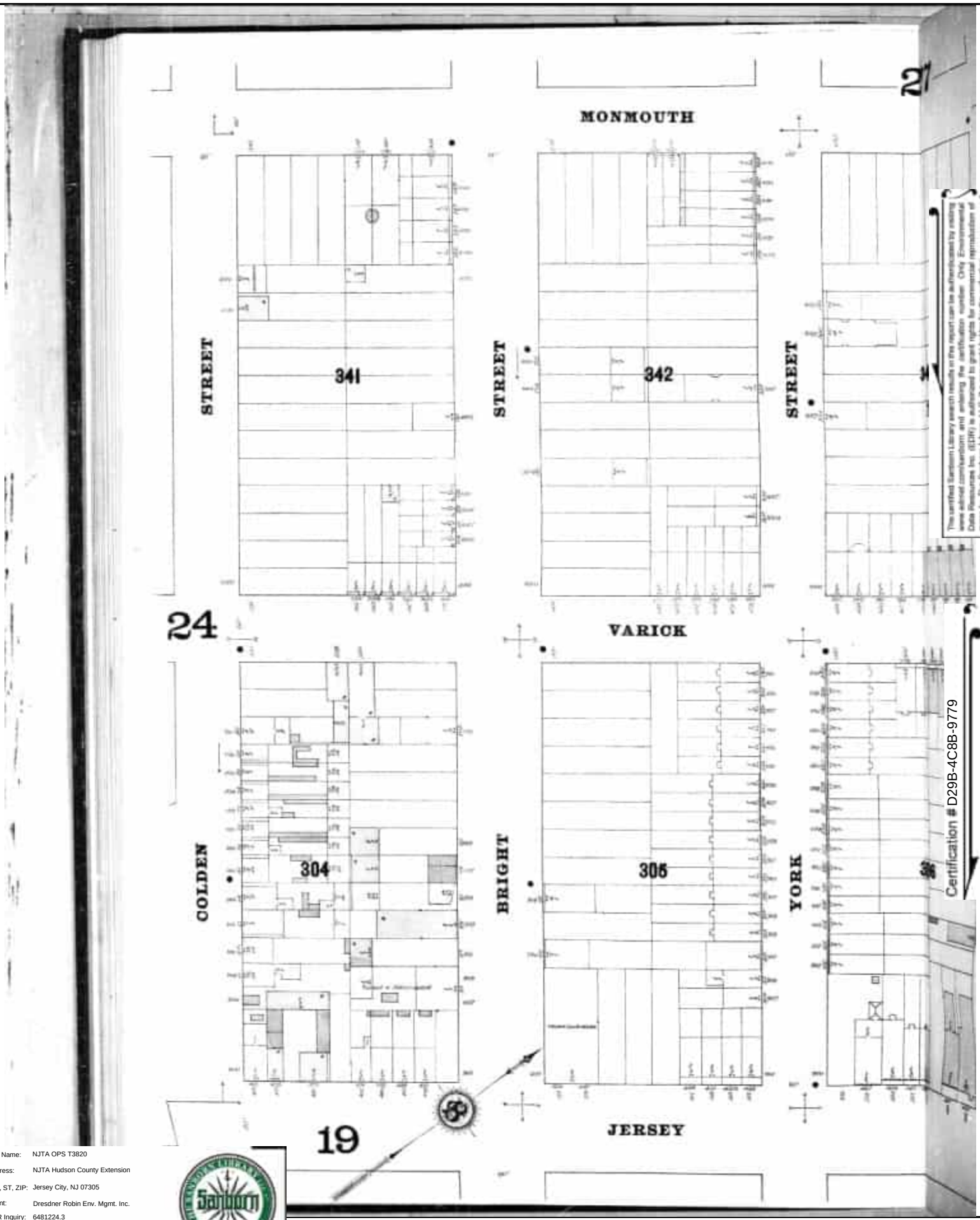

The certified Sanborn Library search results on the report can be authenticated by visiting www.sanbornlibrary.com and entering the certification number. Only Environmental Data Resources Inc. (EDR) is authorized to grant rights for commercial reproduction of maps by The Sanborn Library LLC, the copyright holder for the collection.

Certification # D29B-4C8B-9779

Site Name: NJTA OPS T3820
Address: NJTA Hudson County Extension
City, ST, ZIP: Jersey City, NJ 07305
Client: Dresdner Robin Env. Mgmt. Inc.
EDR Inquiry: 6481224.3
Order Date: 05/10/2021
Certification #: D29B-4C8B-9779
Copyright: 1885

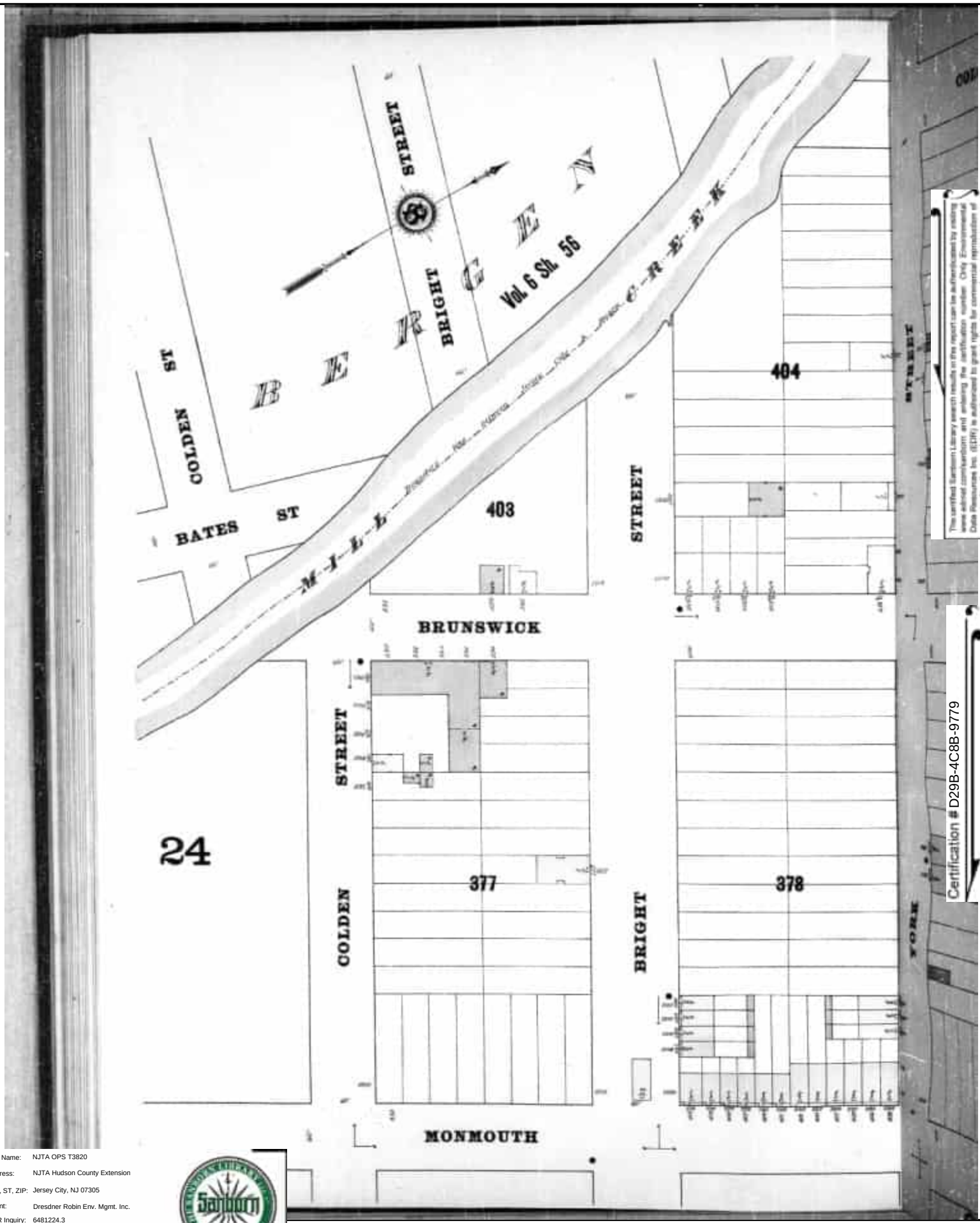

The certified Sanborn Library search results in the report can be authenticated by visiting www.edrnet.com/sanborn and entering the certification number. Only Environmental Data Resources Inc. (EDR) is authorized to grant rights for commercial reproduction of maps by The Sanborn Library LLC, the copyright holder for the collection.

Certification # D29B-4C8B-9779

Site Name: NJTA OPS T3820
Address: NJTA Hudson County Extension
City, ST, ZIP: Jersey City, NJ 07305
Client: Dresdner Robin Env. Mgmt. Inc.
EDR Inquiry: 6481224.3
Order Date: 05/10/2021
Certification #: D29B-4C8B-9779
Copyright: 1885



The certified Sanborn Library search results in the report can be authenticated by visiting www.edrnet.com/sanborn and entering the certification number. Only Environmental Data Resources Inc. (EDR) is authorized to grant rights for commercial reproduction of maps by The Sanborn Library LLC, the copyright holder for the collection.

Certification # D29B-4C8B-9779

Site Name: NJTA OPS T3820
Address: NJTA Hudson County Extension
City, ST, ZIP: Jersey City, NJ 07305
Client: Dresdner Robin Env. Mgmt. Inc.
EDR Inquiry: 6481224.3
Order Date: 05/10/2021
Certification #: D29B-4C8B-9779
Copyright: 1885

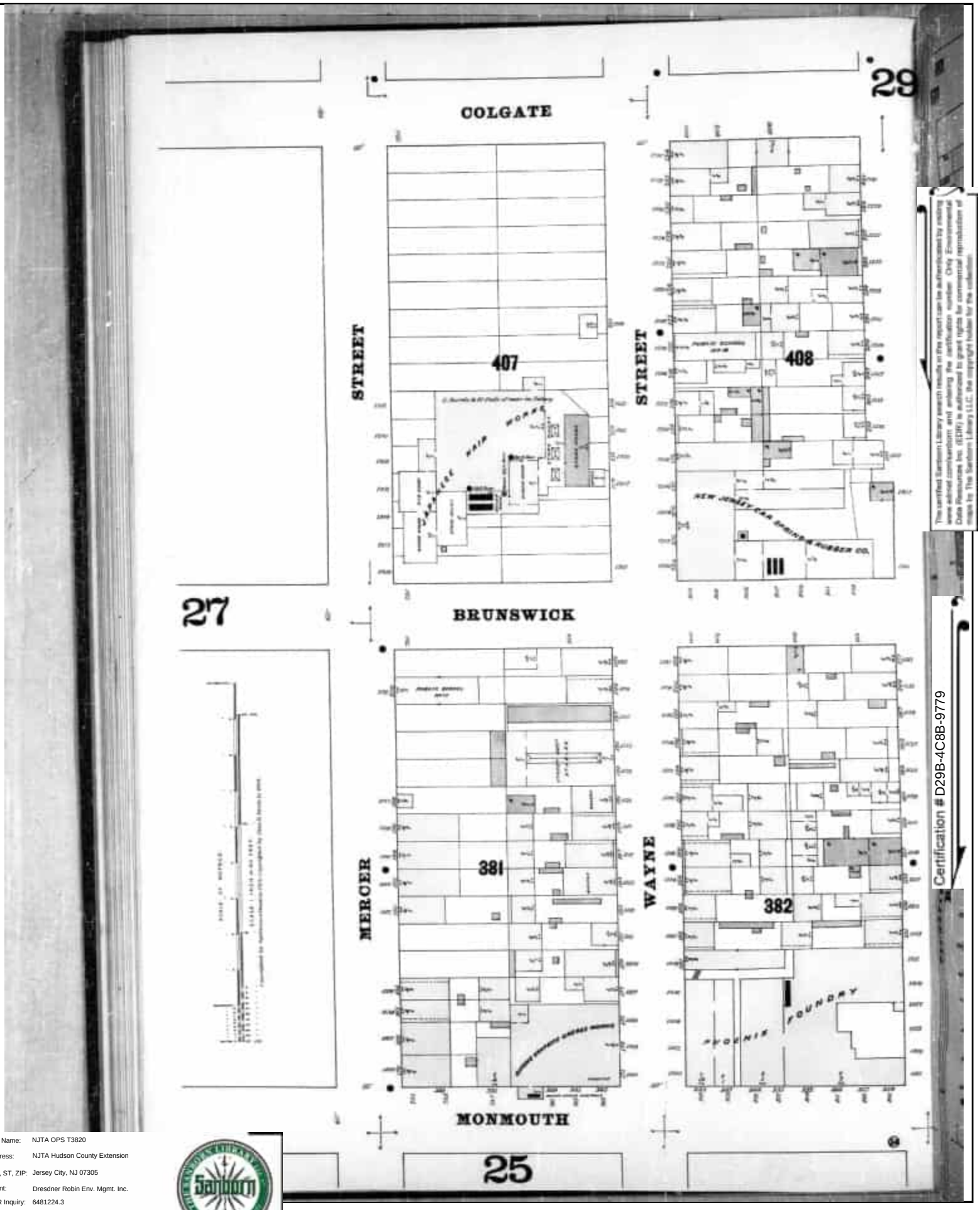

The certified Sanborn Library search results on this report can be authenticated by visiting www.edrnet.com/sanborn and entering the certification number. Only Environmental Data Resources Inc. (EDR) is authorized to grant rights for commercial reproduction of maps by The Sanborn Library LLC, the copyright holder for the collection.

Certification # D29B-4C8B-9779

Site Name: NJTA OPS T3820
Address: NJTA Hudson County Extension
City, ST, ZIP: Jersey City, NJ 07305
Client: Dresdner Robin Env. Mgmt. Inc.
EDR Inquiry: 6481224.3
Order Date: 05/10/2021
Certification #: D29B-4C8B-9779
Copyright: 1885

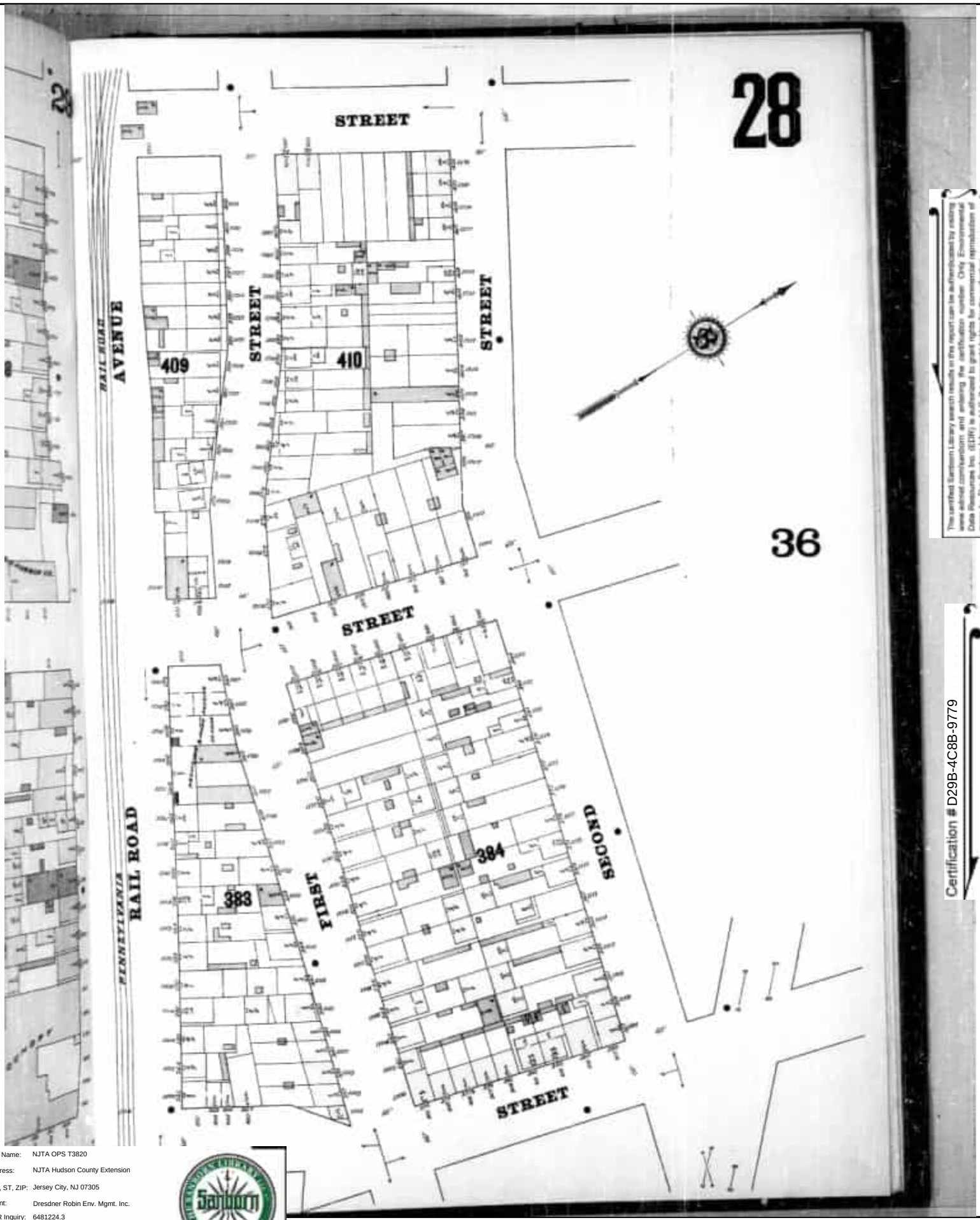

The certified Sanborn Library search results in this report can be authenticated by visiting www.edrnet.com/sanborn and entering the certification number. Only Environmental Data Resources Inc. (EDR) is authorized to grant rights for commercial reproduction of maps by The Sanborn Library LLC, the copyright holder for the collection.

Certification # D29B-4C8B-9779

Site Name: NJTA OPS T3820
Address: NJTA Hudson County Extension
City, ST, ZIP: Jersey City, NJ 07305
Client: Dresdner Robin Env. Mgmt. Inc.
EDR Inquiry: 6481224.3
Order Date: 05/10/2021
Certification #: D29B-4C8B-9779
Copyright: 1885

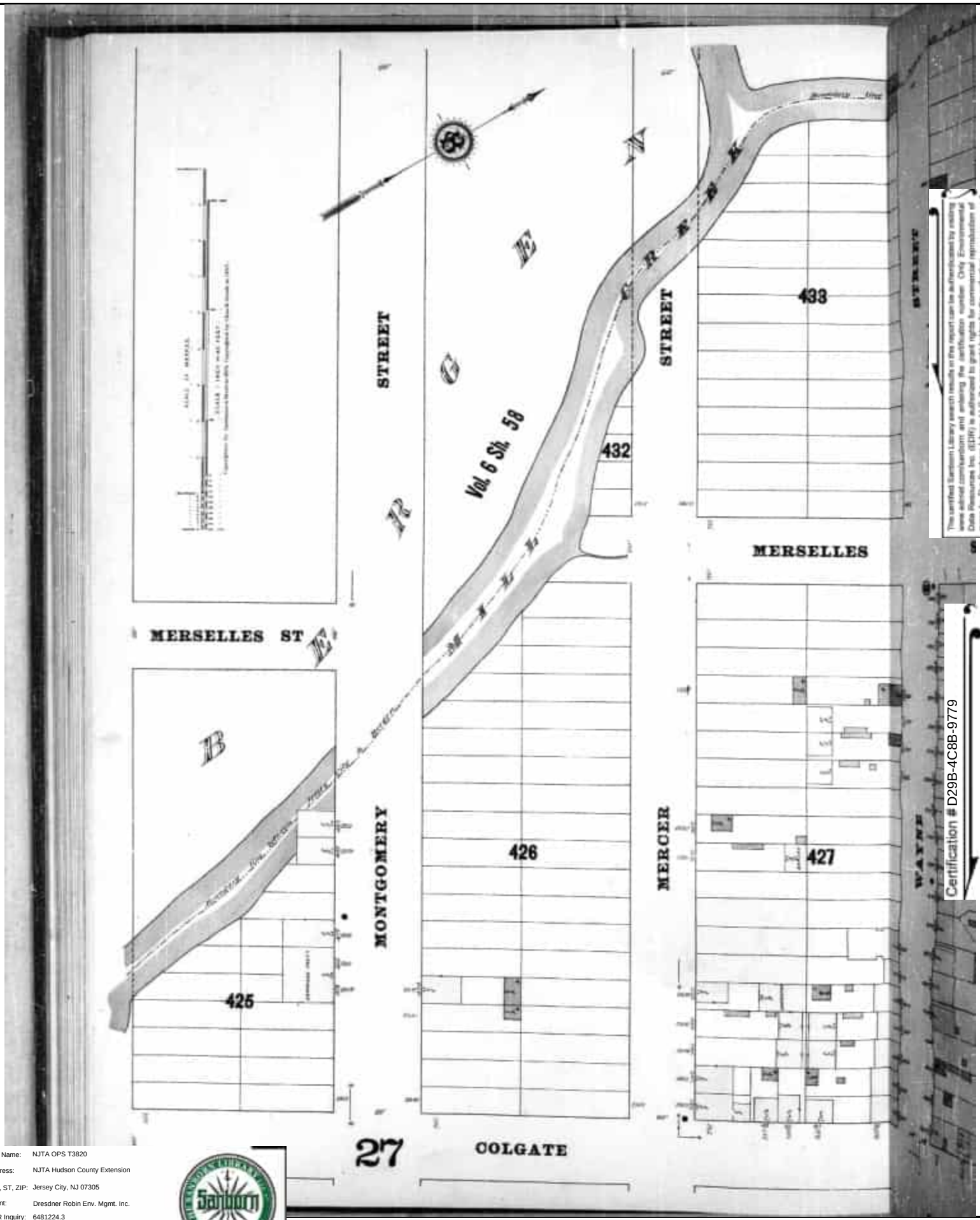

The certified Sanborn Library search results in the report can be authenticated by visiting www.edrnet.com/sanborn and entering the certification number. Only Environmental Data Resources Inc. (EDR) is authorized to grant rights for commercial reproduction of maps by The Sanborn Library LLC, the copyright holder for the collection.

Certification # D29B-4C8B-9779

Site Name: NJTA OPS T3820
Address: NJTA Hudson County Extension
City, ST, ZIP: Jersey City, NJ 07305
Client: Dresdner Robin Env. Mgmt. Inc.
EDR Inquiry: 6481224.3
Order Date: 05/10/2021
Certification #: D29B-4C8B-9779
Copyright: 1885

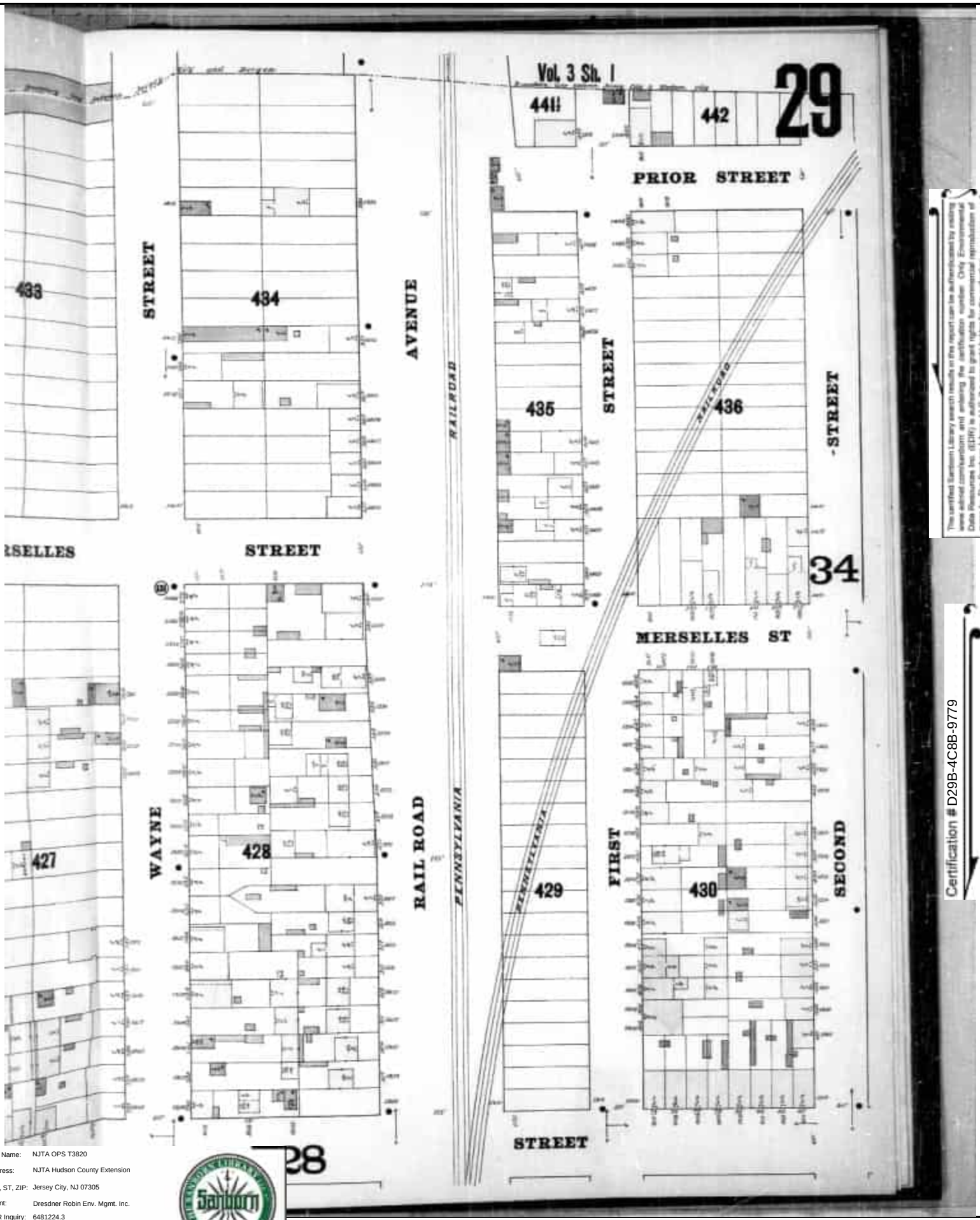

The certified Sanborn Library search results in the report can be authenticated by visiting www.edrnet.com/sanborn and entering the certification number. Only Environmental Data Resources Inc. (EDR) is authorized to grant rights for commercial reproduction of maps by The Sanborn Library LLC, the copyright holder for the collection.

Certification # D29B-4C8B-9779

Site Name: NJTA OPS T3820
Address: NJTA Hudson County Extension
City, ST, ZIP: Jersey City, NJ 07305
Client: Dresdner Robin Env. Mgmt. Inc.
EDR Inquiry: 6481224.3
Order Date: 05/10/2021
Certification #: D29B-4C8B-9779
Copyright: 1885

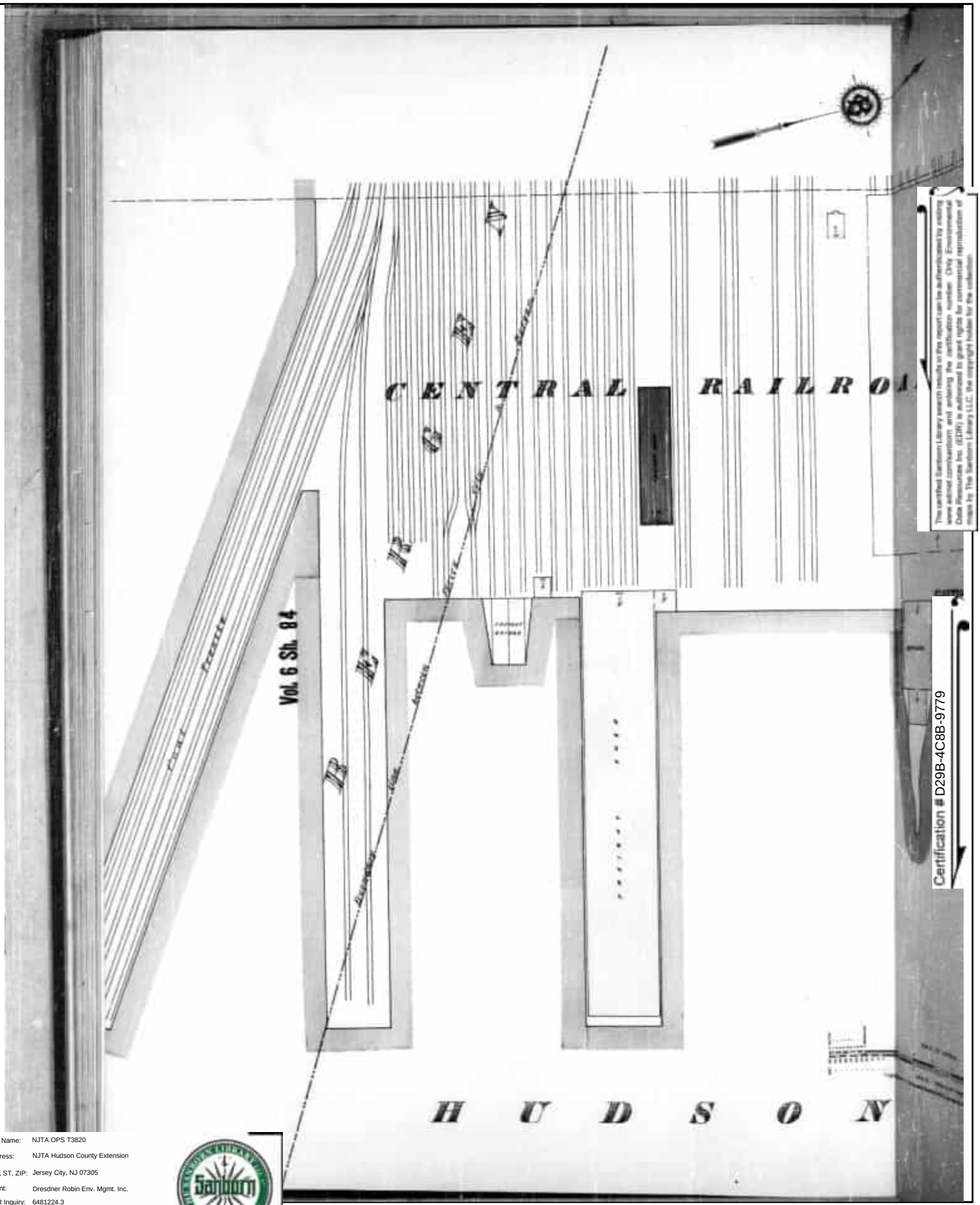

The certified Sanborn Library search results on this report can be authenticated by visiting www.edrnet.com/sanborn and entering the certification number. Only Environmental Data Resources Inc. (EDR) is authorized to grant rights for commercial reproduction of maps by The Sanborn Library LLC, the copyright holder for the collection.

Certification # D29B-4C8B-9779

Site Name: NJTA OPS T3820
Address: NJTA Hudson County Extension
City, ST, ZIP: Jersey City, NJ 07305
Client: Dresdner Robin Env. Mgmt. Inc.
EDR Inquiry: 6481224.3
Order Date: 05/10/2021
Certification #: D29B-4C8B-9779
Copyright: 1885

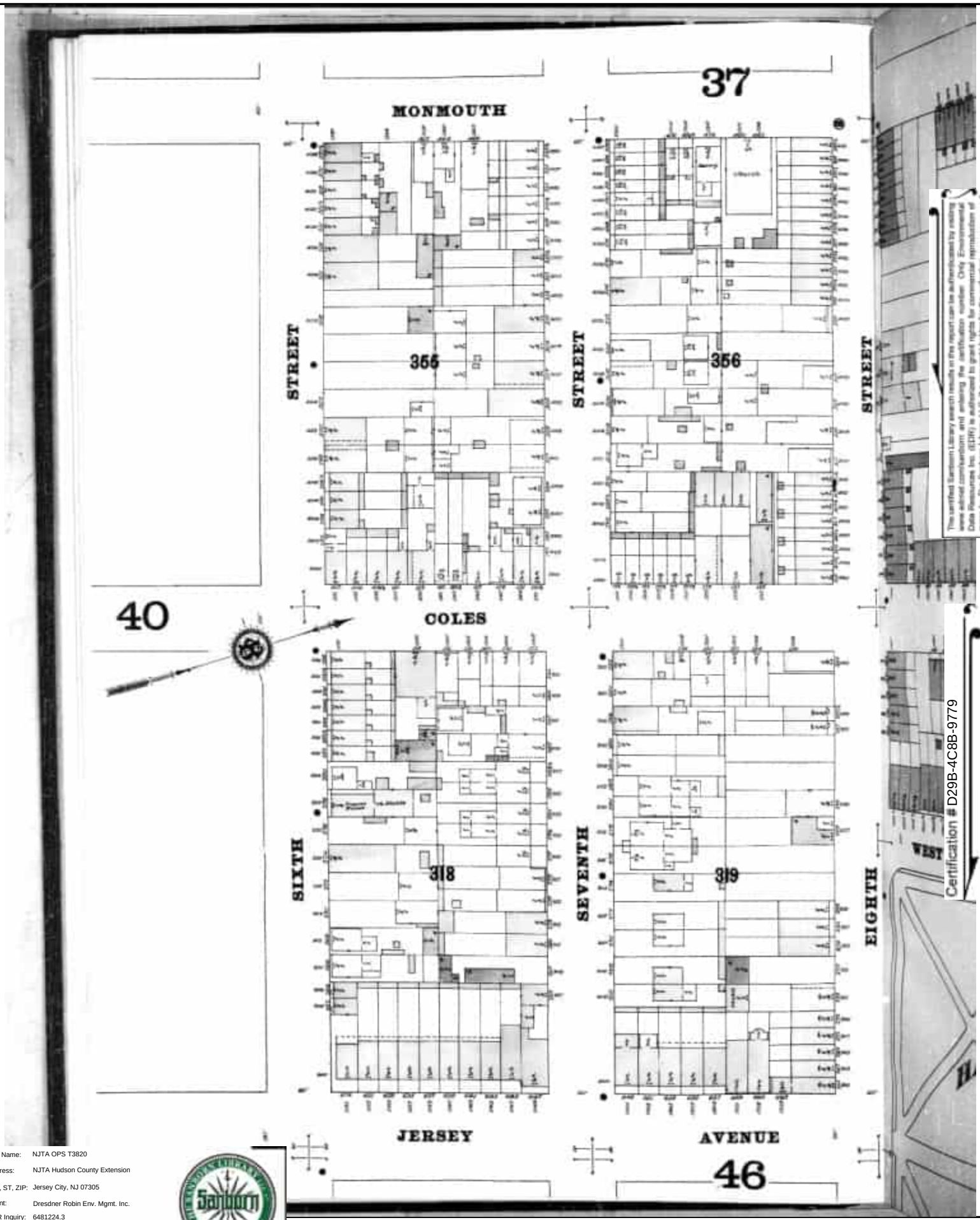

Site Name: NJTA OPS T3820
Address: NJTA Hudson County Extension
City, ST, ZIP: Jersey City, NJ 07305
Client: Dresdner Robin Env. Mgmt. Inc.
EDR Inquiry: 6481224.3
Order Date: 05/10/2021
Certification #: D29B-4C8B-9779
Copyright: 1885

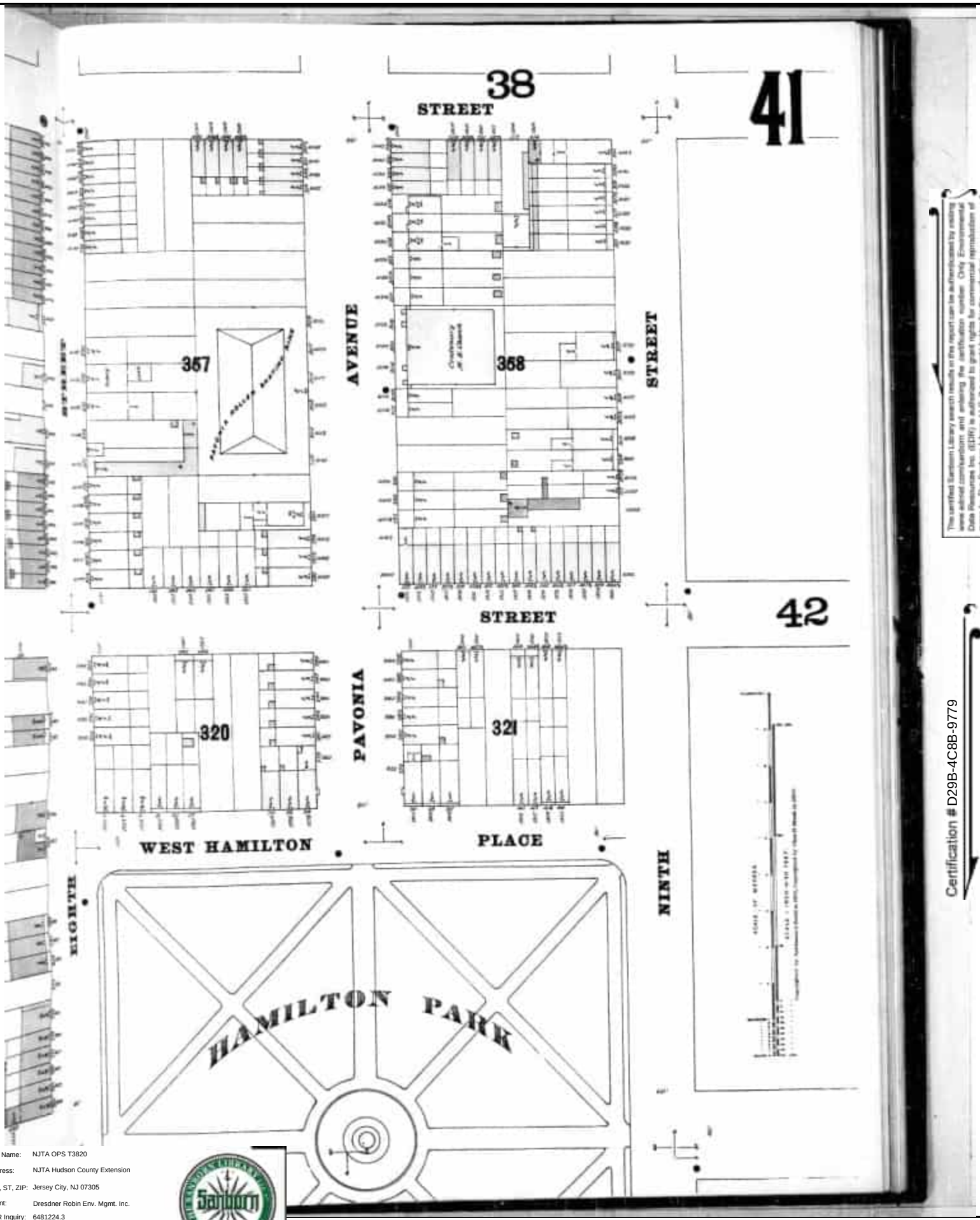

The certified Sanborn Library search results on this report can be authenticated by visiting www.edrnet.com/sanborn and entering the certification number. Only Environmental Data Resources Inc. (EDR) is authorized to grant rights for commercial reproduction of maps by The Sanborn Library LLC, the copyright holder for the collection.

Certification # D29B-4C8B-9779

Site Name: NJTA OPS T3820
Address: NJTA Hudson County Extension
City, ST, ZIP: Jersey City, NJ 07305
Client: Dresdner Robin Env. Mgmt. Inc.
EDR Inquiry: 6481224.3
Order Date: 05/10/2021
Certification #: D29B-4C8B-9779
Copyright 1885

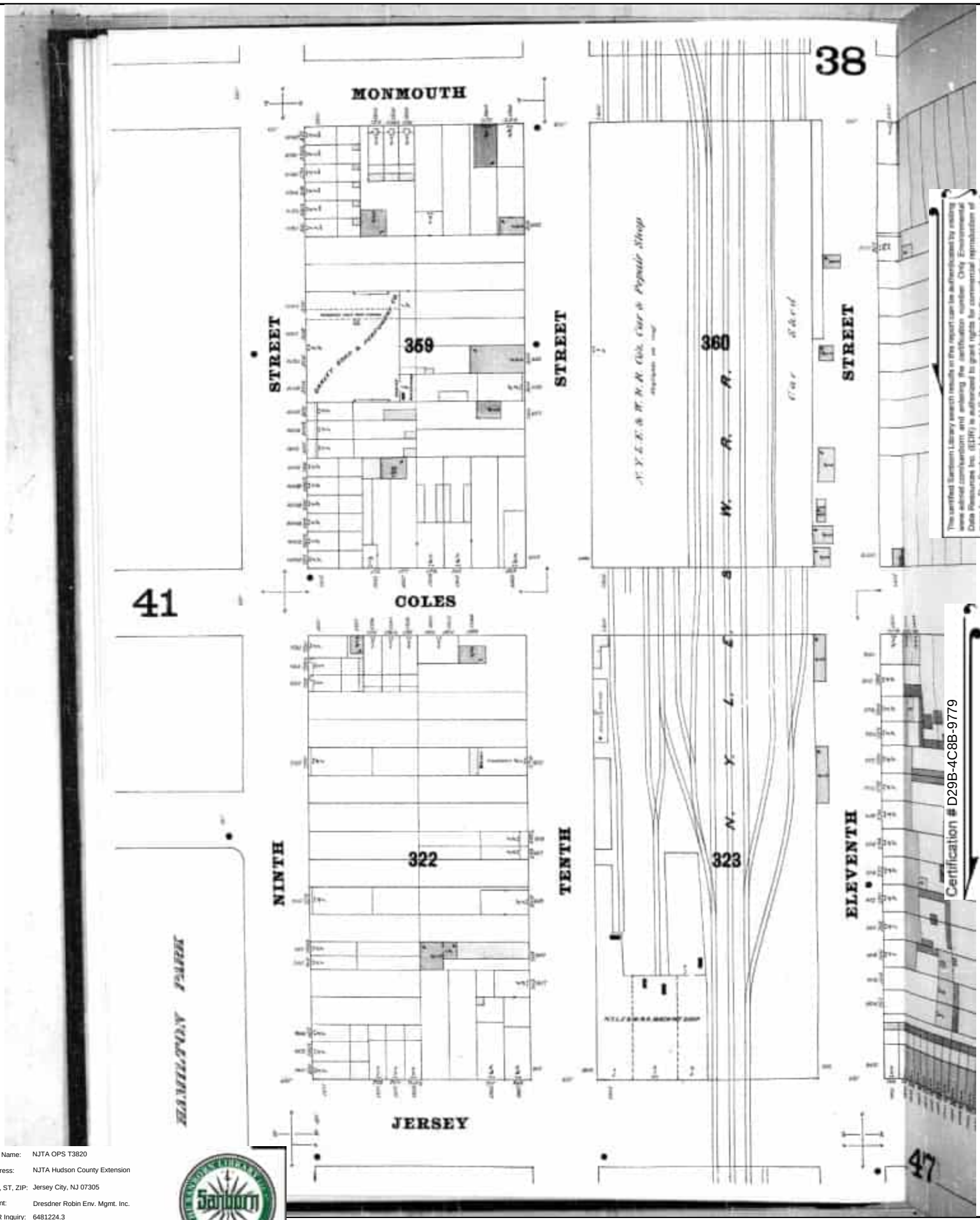

The certified Sanborn Library search results in the report can be authenticated by visiting www.edrnet.com/sanborn and entering the certification number. Only Environmental Data Resources Inc. (EDR) is authorized to grant rights for commercial reproduction of maps by The Sanborn Library LLC, the copyright holder for the collection.

Certification # D29B-4C8B-9779

Site Name: NJTA OPS T3820
Address: NJTA Hudson County Extension
City, ST, ZIP: Jersey City, NJ 07305
Client: Dresdner Robin Env. Mgmt. Inc.
EDR Inquiry: 6481224.3
Order Date: 05/10/2021
Certification #: D29B-4C8B-9779
Copyright: 1885



The certified Sanborn Library search results in the report can be authenticated by visiting www.edrnet.com/sanborn and entering the certification number. Only Environmental Data Resources Inc. (EDR) is authorized to grant rights for commercial reproduction of maps by The Sanborn Library LLC, the copyright holder for the collection.

Certification # D29B-4C8B-9779

Site Name: NJTA OPS T3820
Address: NJTA Hudson County Extension
City, ST, ZIP: Jersey City, NJ 07305
Client: Dresdner Robin Env. Mgmt. Inc.
EDR Inquiry: 6481224.3
Order Date: 05/10/2021
Certification #: D29B-4C8B-9779
Copyright: 1885



The certified Sanborn Library search results on the report can be authenticated by visiting www.edrnet.com/sanborn and entering the certification number. Only Environmental Data Resources Inc. (EDR) is authorized to grant rights for commercial reproduction of maps by The Sanborn Library LLC, the copyright holder for the collection.

Site Name: NJTA OPS T3820
Address: NJTA Hudson County Extension
City, ST, ZIP: Jersey City, NJ 07305
Client: Dresdner Robin Env. Mgmt. Inc.
EDR Inquiry: 6481224.3
Order Date: 05/10/2021
Certification #: D29B-4C8B-9779
Copyright: 1885

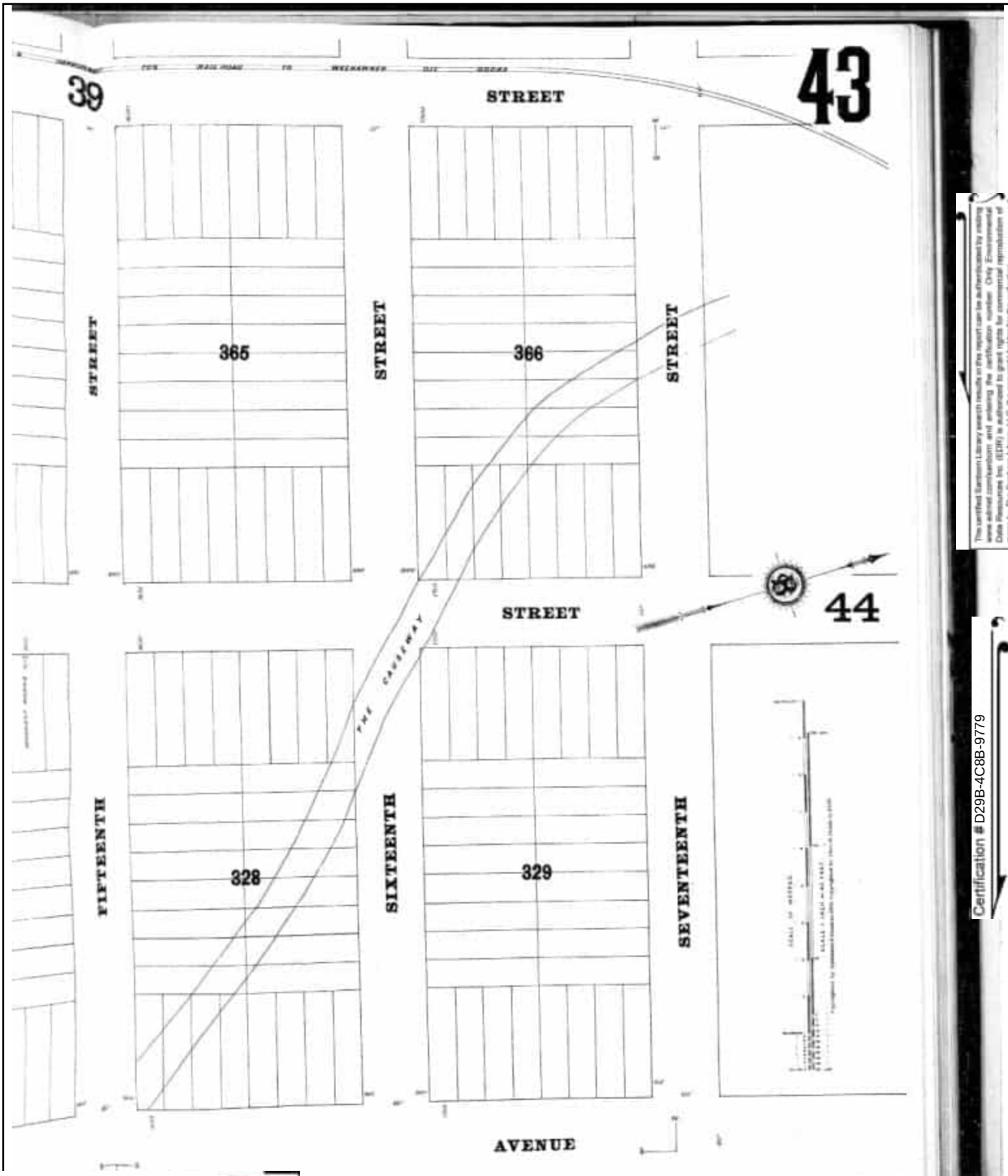

The certified Sanborn Library search results in the report can be authenticated by visiting www.edrnet.com/sanborn and entering the certification number. Only Environmental Data Resources Inc. (EDR) is authorized to grant rights for commercial reproduction of maps by The Sanborn Library LLC, the copyright holder for the collection.

Certification # D29B-4C8B-9779

Site Name: NJTA OPS T3820
Address: NJTA Hudson County Extension
City, ST, ZIP: Jersey City, NJ 07305
Client: Dresdner Robin Env. Mgmt. Inc.
EDR Inquiry: 6481224.3
Order Date: 05/10/2021
Certification #: D29B-4C8B-9779
Copyright: 1885

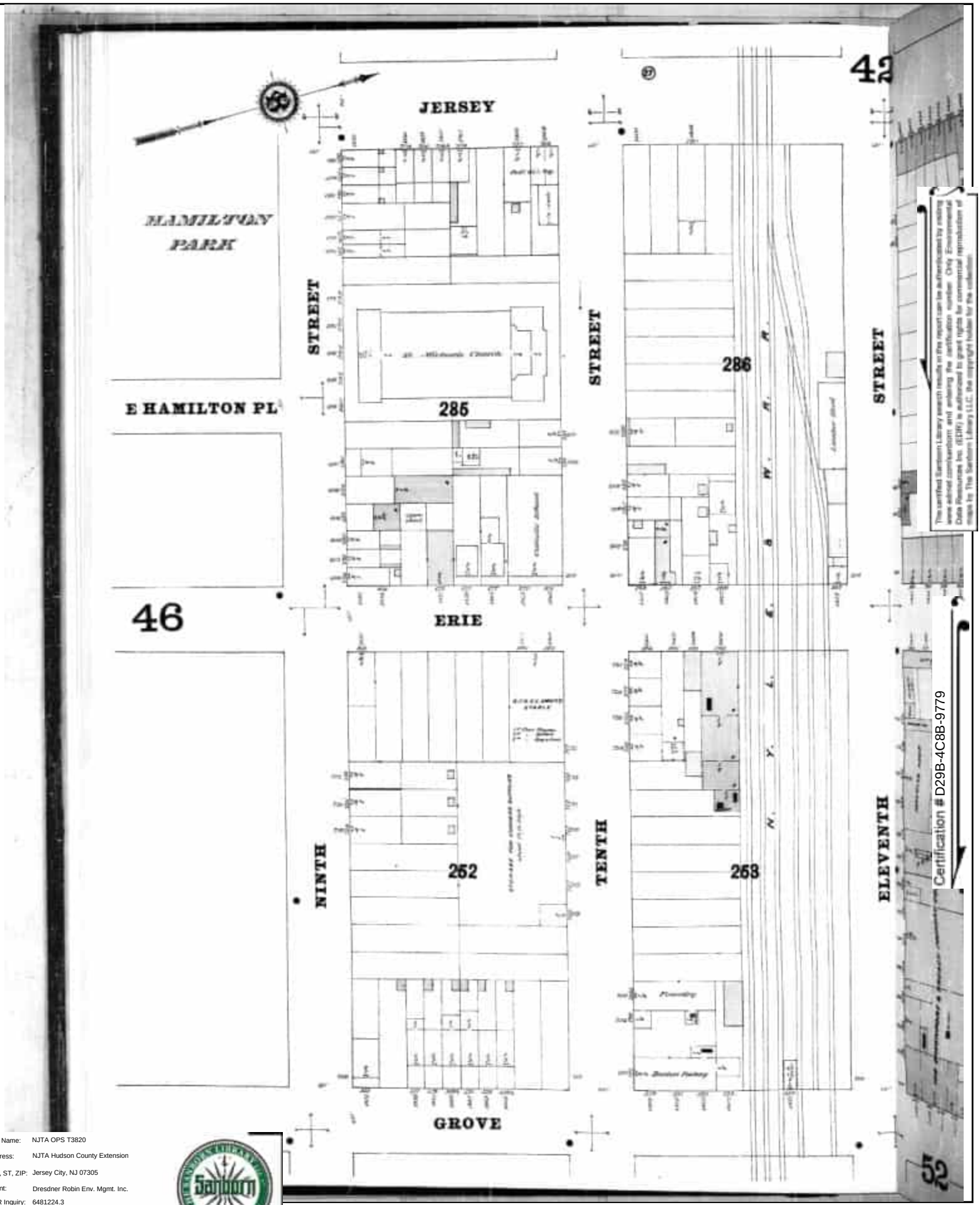

The certified Sanborn Library search results in this report can be authenticated by visiting www.edrnet.com/sanborn and entering the certification number. Only Environmental Data Resources Inc. (EDR) is authorized to grant rights for commercial reproduction of maps by The Sanborn Library LLC, the copyright holder for the collection.

Certification # D29B-4C8B-9779

Site Name: NJTA OPS T3820
Address: NJTA Hudson County Extension
City, ST, ZIP: Jersey City, NJ 07305
Client: Dresdner Robin Env. Mgmt. Inc.
EDR Inquiry: 6481224.3
Order Date: 05/10/2021
Certification #: D29B-4C8B-9779
Copyright: 1885

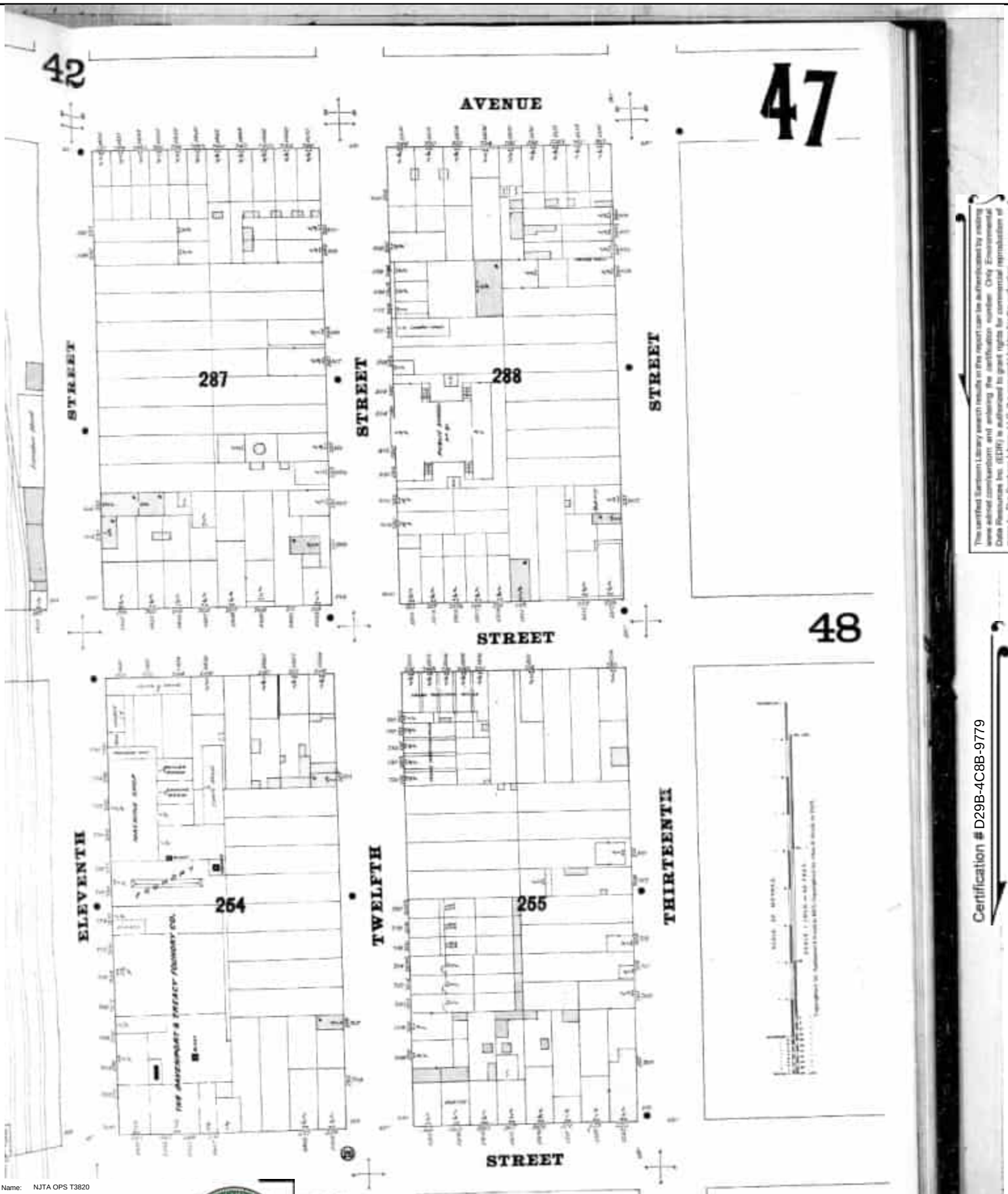

The certified Sanborn Library search results in the report can be authenticated by visiting www.edrnet.com/sanborn and entering the certification number. Only Environmental Data Resources Inc. (EDR) is authorized to grant rights for commercial reproduction of maps by The Sanborn Library LLC, the copyright holder for the collection.

Certification # D29B-4C8B-9779

Site Name: NJTA OPS T3820
Address: NJTA Hudson County Extension
City, ST, ZIP: Jersey City, NJ 07305
Client: Dresdner Robin Env. Mgmt. Inc.
EDR Inquiry: 6481224.3
Order Date: 05/10/2021
Certification #: D29B-4C8B-9779
Copyright: 1885

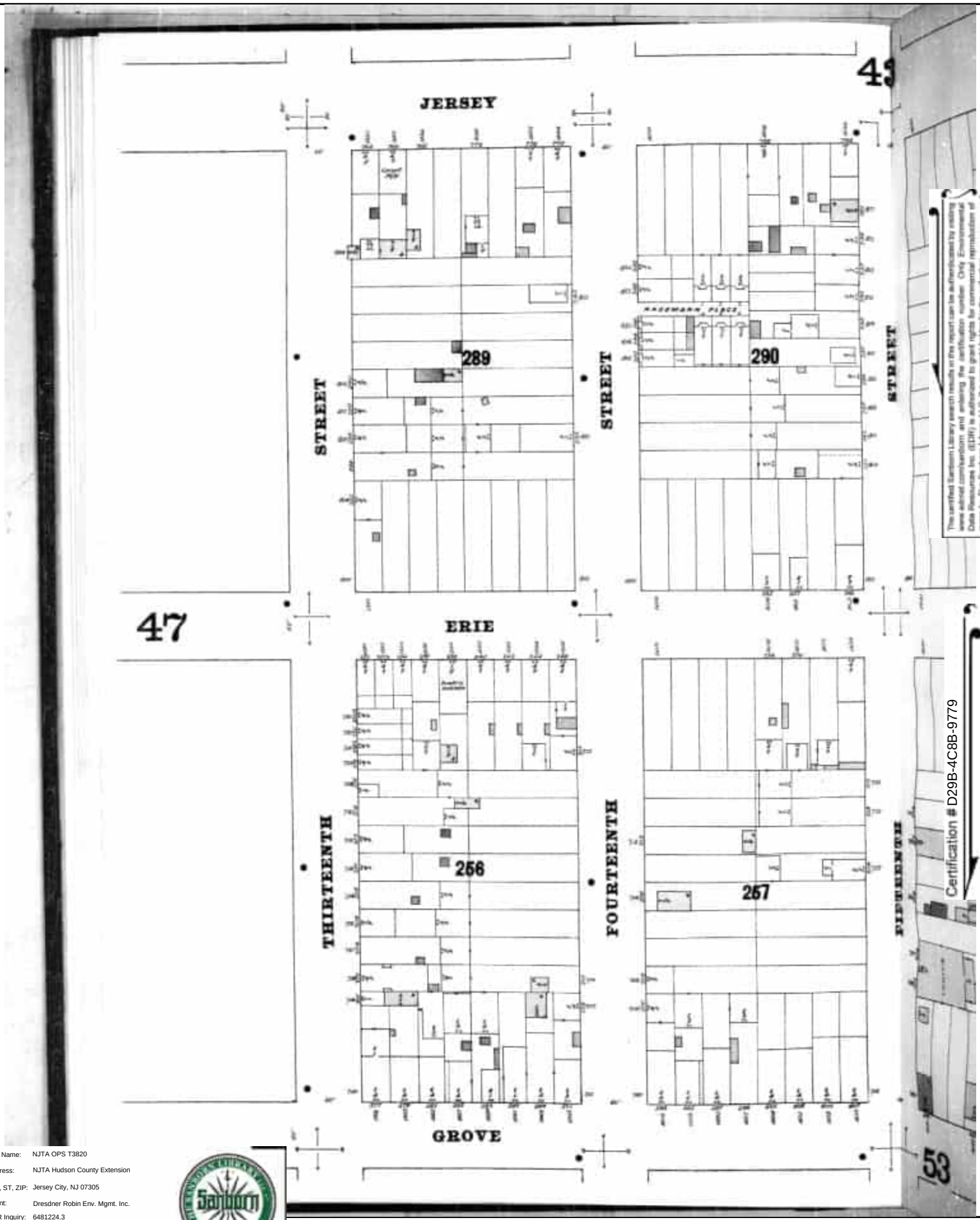

The certified Sanborn Library search results on this report can be authenticated by visiting www.edrnet.com/sanborn and entering the certification number. Only Environmental Data Resources Inc. (EDR) is authorized to grant rights for commercial reproduction of maps by The Sanborn Library LLC, the copyright holder for the collection.

Certification # D29B-4C8B-9779

Site Name: NJTA OPS T3820
Address: NJTA Hudson County Extension
City, ST, ZIP: Jersey City, NJ 07305
Client: Dresdner Robin Env. Mgmt. Inc.
EDR Inquiry: 6481224.3
Order Date: 05/10/2021
Certification #: D29B-4C8B-9779
Copyright: 1885

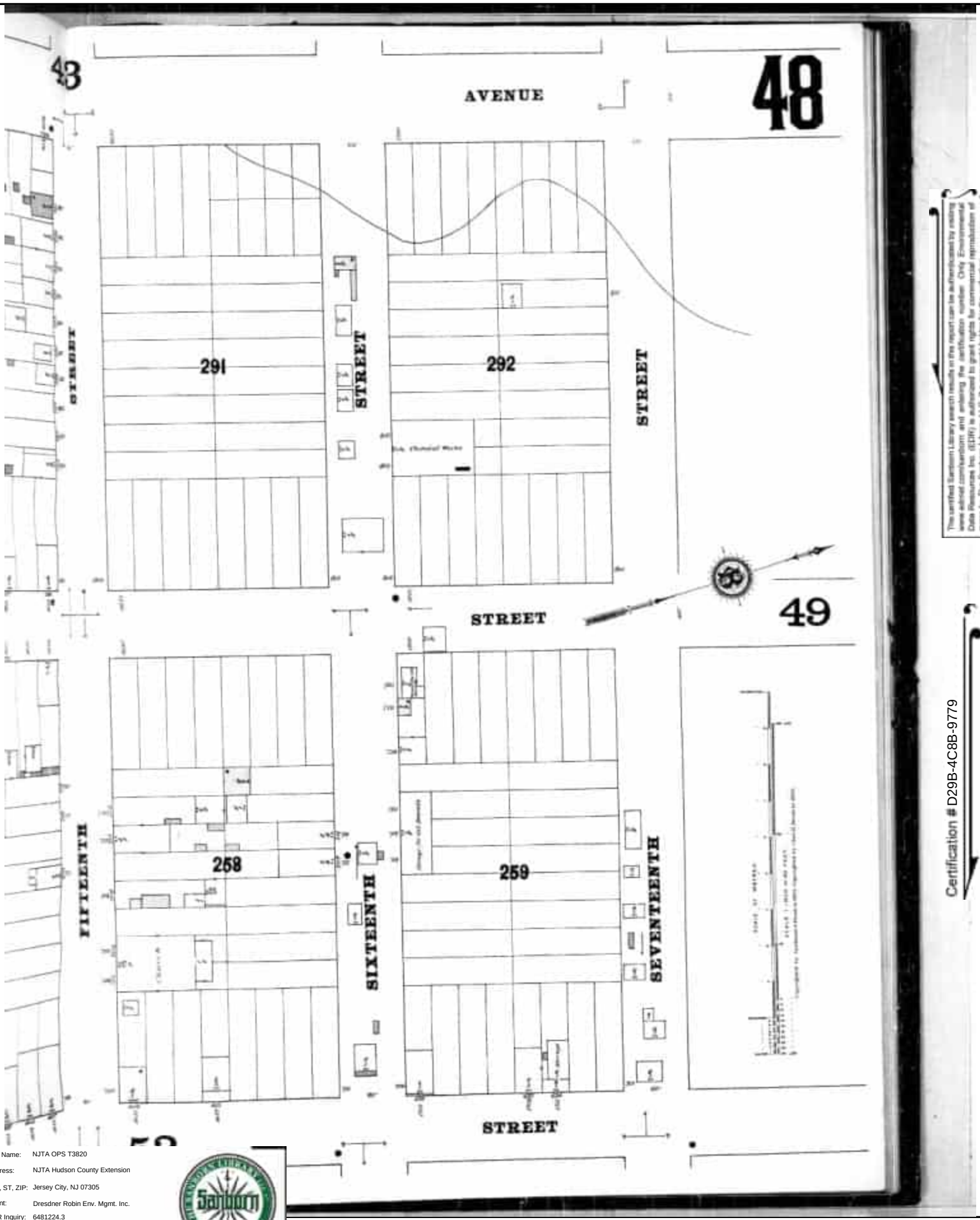

The certified Sanborn Library search results in the report can be authenticated by visiting www.edrnet.com/sanborn and entering the certification number. Only Environmental Data Resources Inc. (EDR) is authorized to grant rights for commercial reproduction of maps by The Sanborn Library LLC, the copyright holder for the collection.

Certification # D29B-4C8B-9779

Site Name: NJTA OPS T3820
Address: NJTA Hudson County Extension
City, ST, ZIP: Jersey City, NJ 07305
Client: Dresdner Robin Env. Mgmt. Inc.
EDR Inquiry: 6481224.3
Order Date: 05/10/2021
Certification #: D29B-4C8B-9779
Copyright 1885

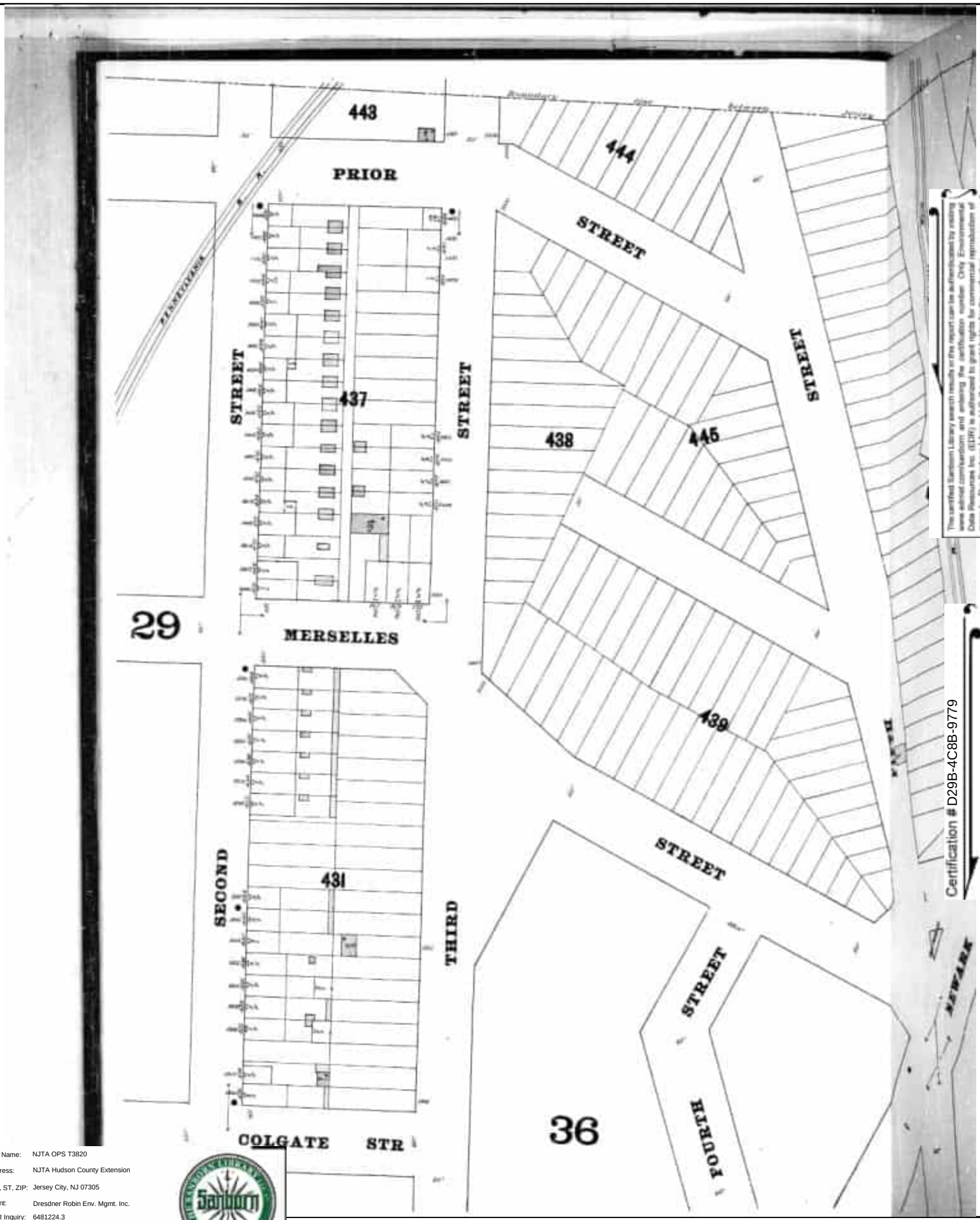

The certified Sanborn Library search results on this report can be authenticated by visiting www.sanbornlibrary.com and entering the certification number. Only Environmental Data Resources Inc. (EDR) is authorized to grant rights for commercial reproduction of maps by The Sanborn Library LLC, the copyright holder for the collection.

Certification # D29B-4C8B-9779

Site Name: NJTA OPS T3820
Address: NJTA Hudson County Extension
City, ST, ZIP: Jersey City, NJ 07305
Client: Dresdner Robin Env. Mgmt. Inc.
EDR Inquiry: 6481224.3
Order Date: 05/10/2021
Certification #: D29B-4C8B-9779
Copyright: 1885

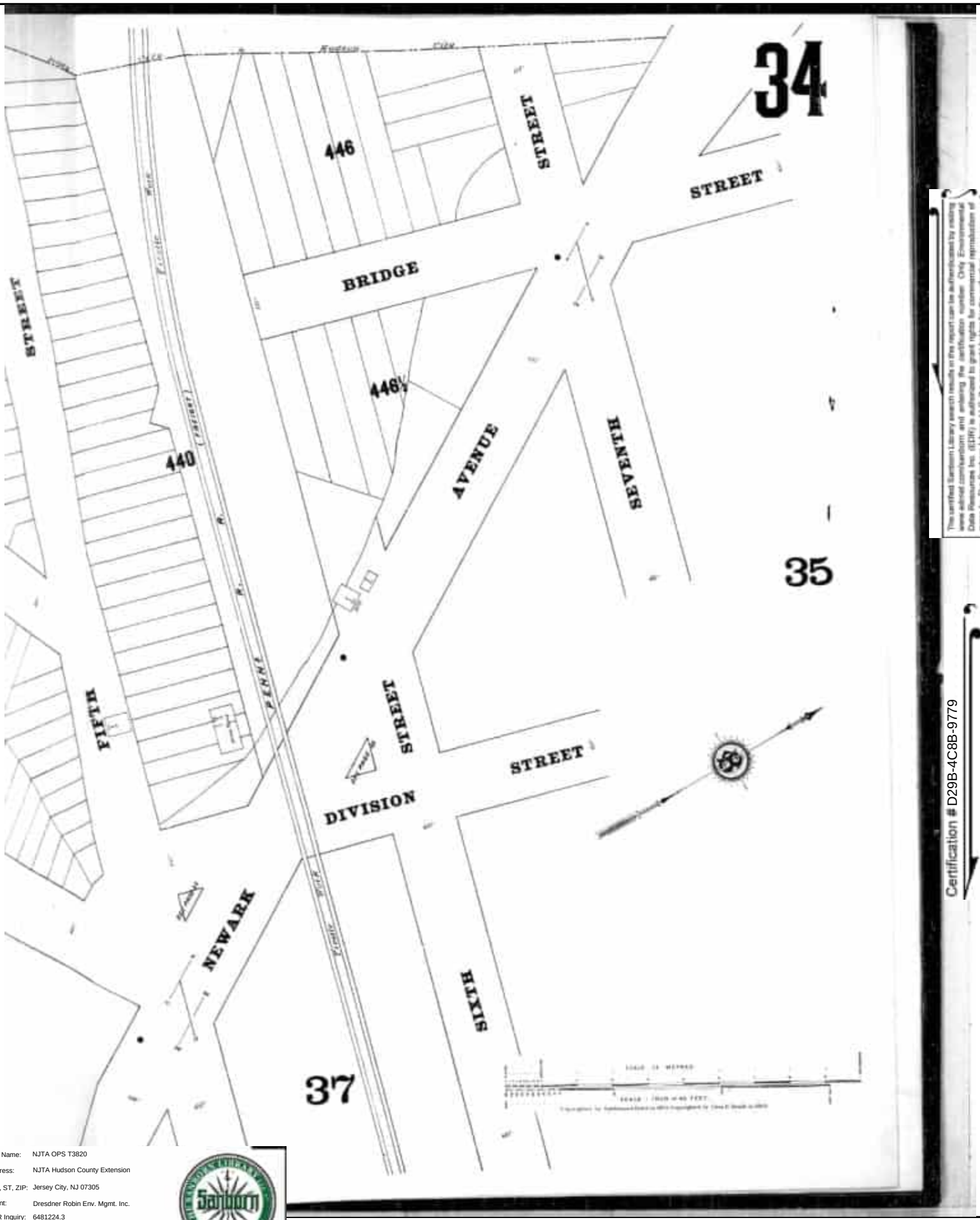

The certified Sanborn Library search results on this report can be authenticated by visiting www.edrnet.com/sanborn and entering the certification number. Only Environmental Data Resources Inc. (EDR) is authorized to grant rights for commercial reproduction of maps by The Sanborn Library LLC, the copyright holder for the collection.

Certification # D29B-4C8B-9779

Site Name: NJTA OPS T3820
Address: NJTA Hudson County Extension
City, ST, ZIP: Jersey City, NJ 07305
Client: Dresdner Robin Env. Mgmt. Inc.
EDR Inquiry: 6481224.3
Order Date: 05/10/2021
Certification #: D29B-4C8B-9779
Copyright: 1885

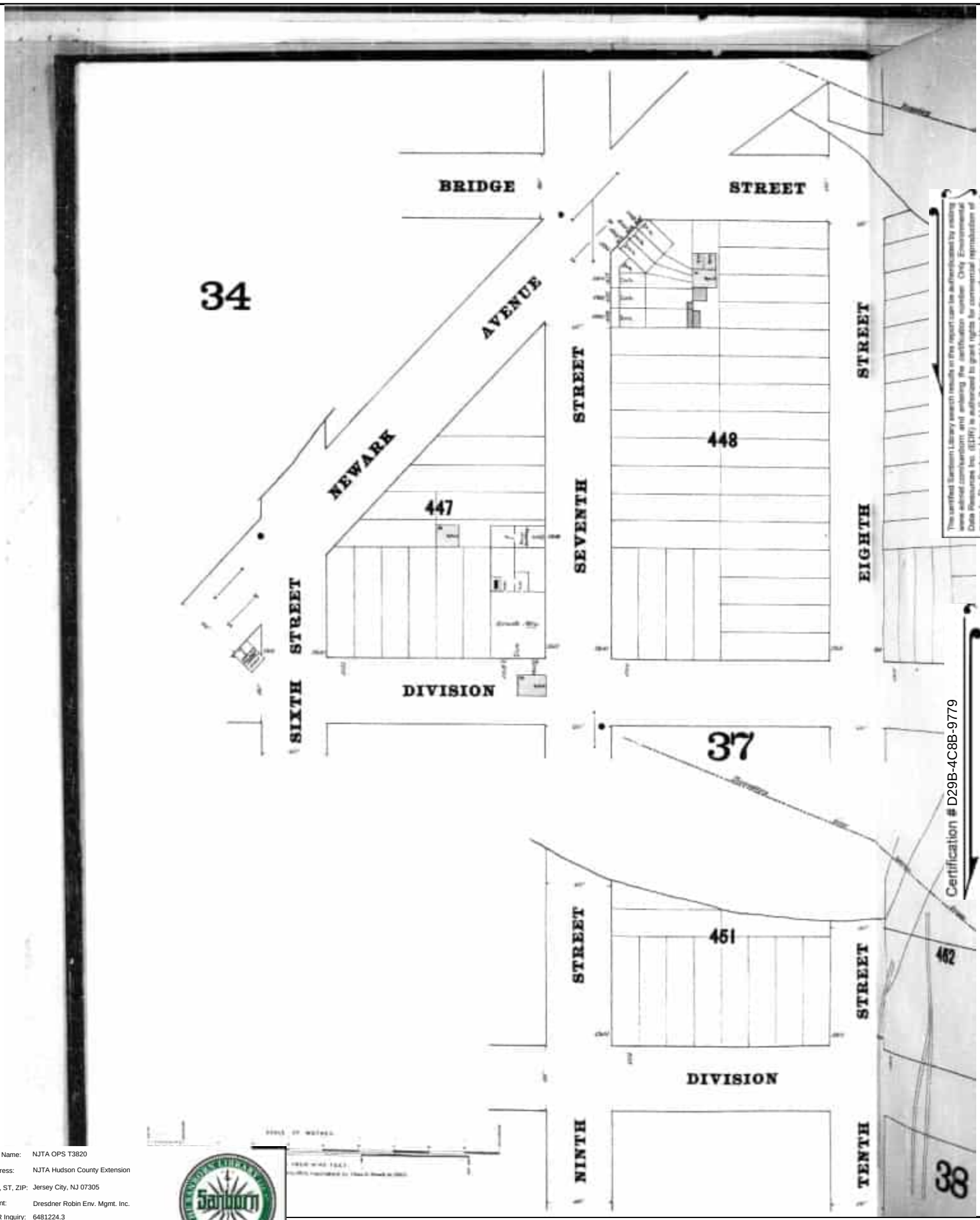

The certified Sanborn Library search results in the report can be authenticated by visiting www.edrnet.com/sanborn and entering the certification number. City Environmental Data Resources Inc. (EDR) is authorized to grant rights for commercial reproduction of maps by The Sanborn Library LLC, the copyright holder for the collection.

Certification # D29B-4C8B-9779

Site Name: NJTA OPS T3820
Address: NJTA Hudson County Extension
City, ST, ZIP: Jersey City, NJ 07305
Client: Dresdner Robin Env. Mgmt. Inc.
EDR Inquiry: 6481224.3
Order Date: 05/10/2021
Certification #: D29B-4C8B-9779
Copyright: 1885



The certified Sanborn Library search results in the report can be authenticated by visiting www.edrnet.com/sanborn and entering the certification number. Only Environmental Data Resources Inc. (EDR) is authorized to grant rights for commercial reproduction of maps by The Sanborn Library LLC, the copyright holder for the collection.

Certification # D29B-4C8B-9779

Site Name: NJTA OPS T3820
Address: NJTA Hudson County Extension
City, ST, ZIP: Jersey City, NJ 07305
Client: Dresdner Robin Env. Mgmt. Inc.
EDR Inquiry: 6481224.3
Order Date: 05/10/2021
Certification #: D29B-4C8B-9779
Copyright: 1885

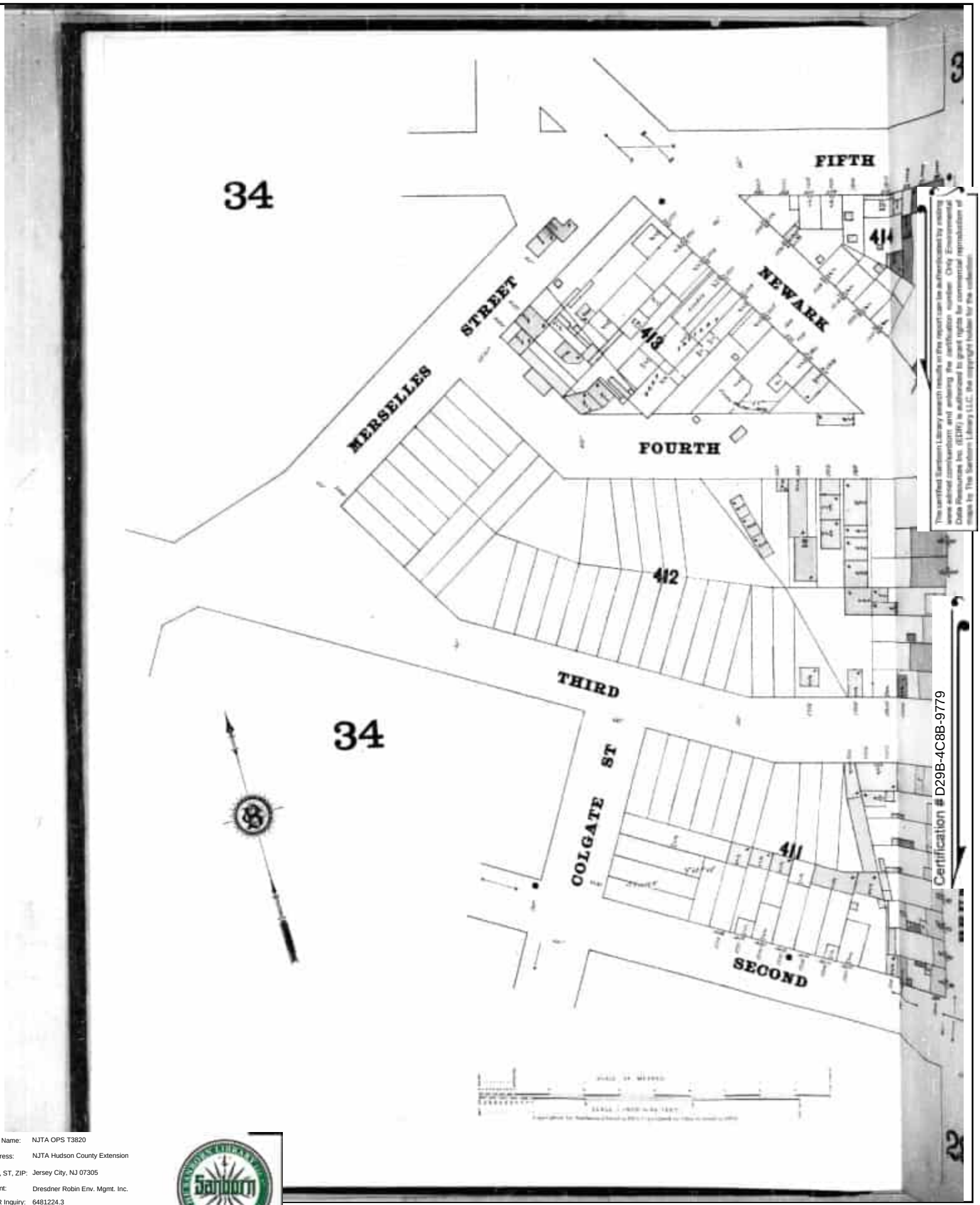

The certified Sanborn Library search results on this report can be authenticated by visiting www.edrnet.com/sanborn and entering the certification number. Only Environmental Data Resources Inc. (EDR) is authorized to grant rights for commercial reproduction of maps by The Sanborn Library LLC, the copyright holder for the collection.

Certification # D29B-4C8B-9779

Site Name: NJTA OPS T3820
Address: NJTA Hudson County Extension
City, ST, ZIP: Jersey City, NJ 07305
Client: Dresdner Robin Env. Mgmt. Inc.
EDR Inquiry: 6481224.3
Order Date: 05/10/2021
Certification #: D29B-4C8B-9779
Copyright: 1885

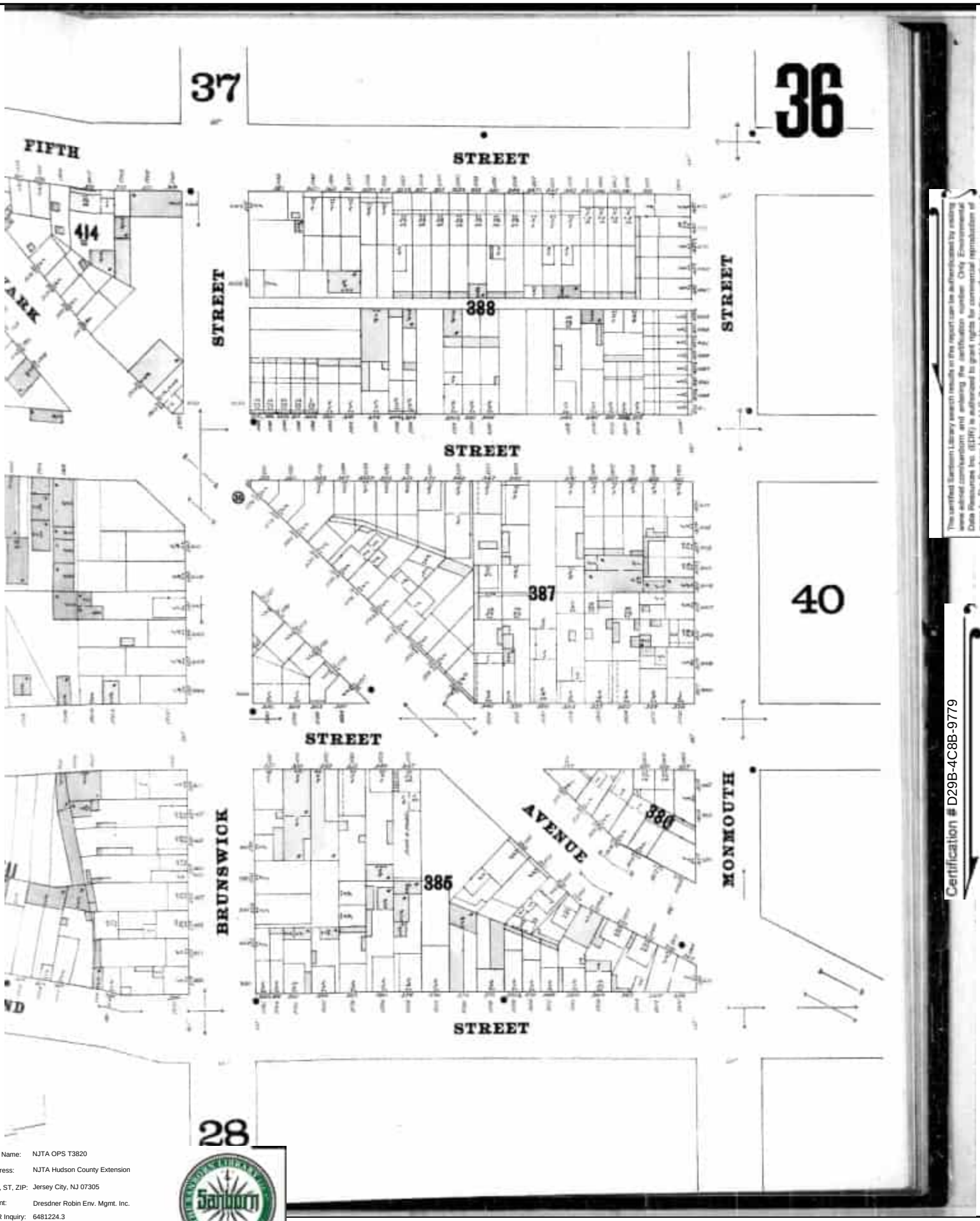

The certified Sanborn Library search results on this report can be authenticated by visiting www.edrnet.com/sanborn and entering the certification number. Only Environmental Data Resources Inc. (EDR) is authorized to grant rights for commercial reproduction of maps by The Sanborn Library LLC, the copyright holder for the collection.

Certification # D29B-4C8B-9779

Site Name: NJTA OPS T3820
Address: NJTA Hudson County Extension
City, ST, ZIP: Jersey City, NJ 07305
Client: Dresdner Robin Env. Mgmt. Inc.
EDR Inquiry: 6481224.3
Order Date: 05/10/2021
Certification #: D29B-4C8B-9779
Copyright: 1885

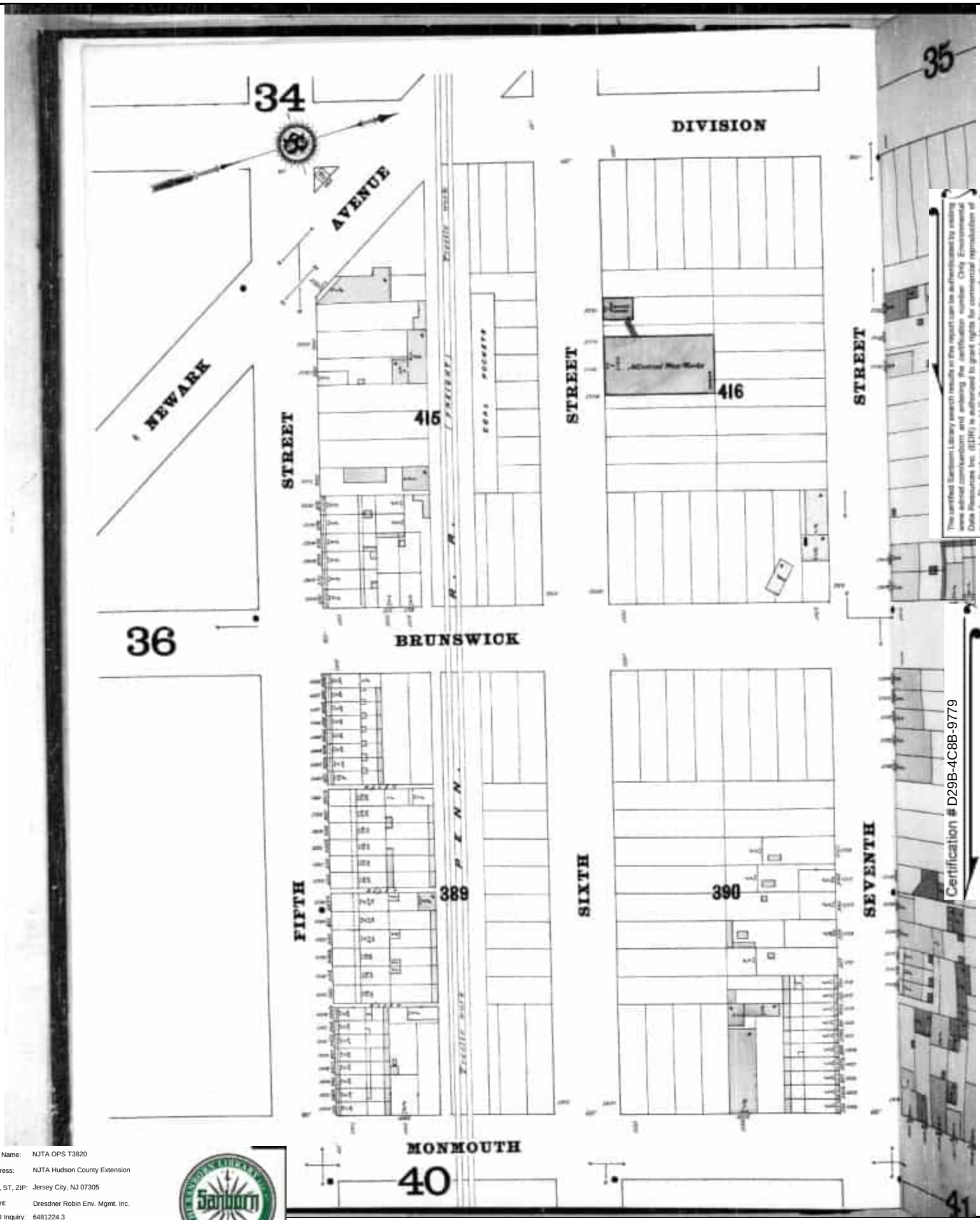

The certified Sanborn Library search results on this report can be authenticated by visiting www.edrnet.com/sanborn and entering the certification number. Only Environmental Data Resources Inc. (EDR) is authorized to grant rights for commercial reproduction of maps by The Sanborn Library LLC, the copyright holder for the collection.

Certification # D29B-4C8B-9779

Site Name: NJTA OPS T3820
Address: NJTA Hudson County Extension
City, ST, ZIP: Jersey City, NJ 07305
Client: Dresdner Robin Env. Mgmt. Inc.
EDR Inquiry: 6481224.3
Order Date: 05/10/2021
Certification #: D29B-4C8B-9779
Copyright: 1885

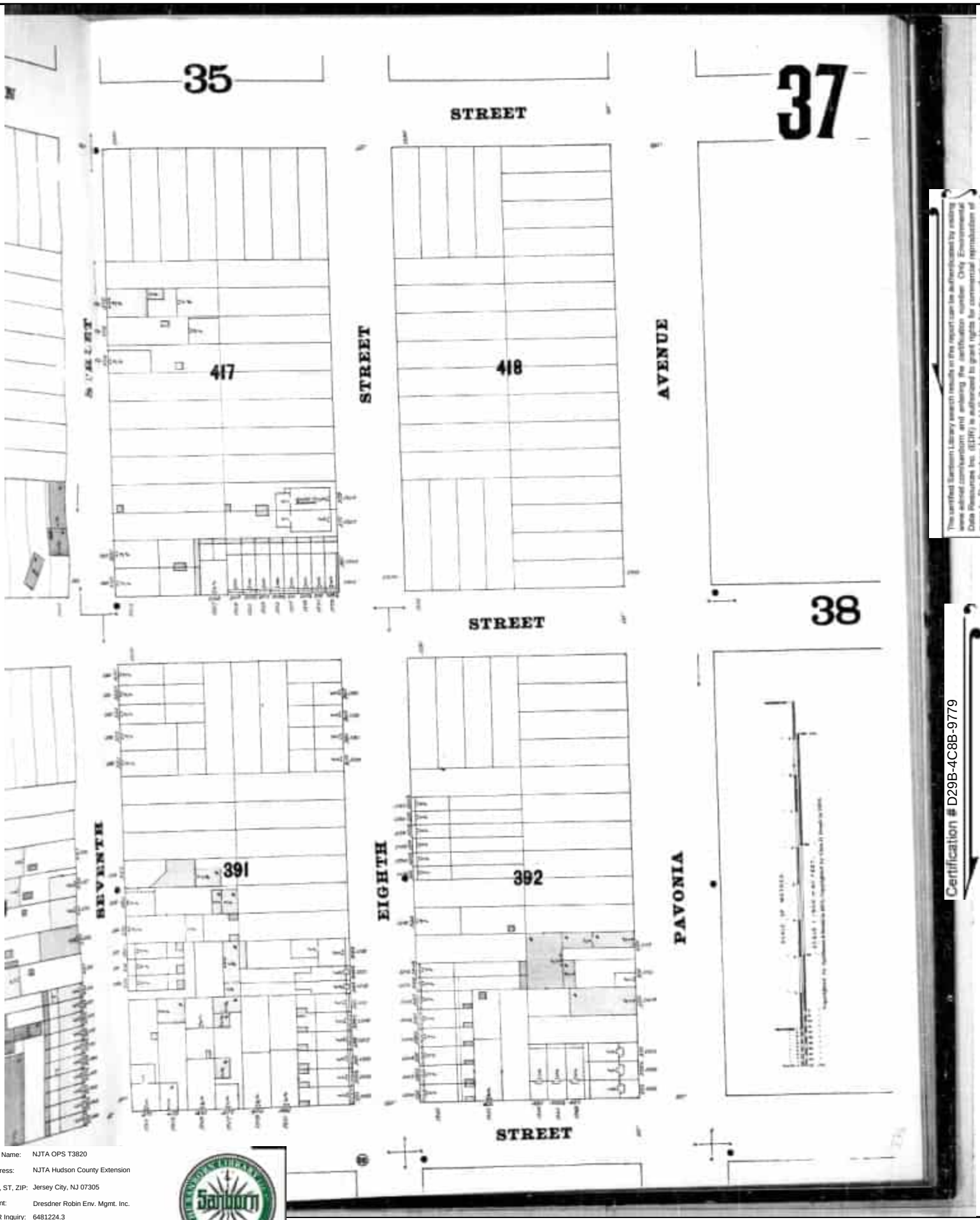

The certified Sanborn Library search results in this report can be authenticated by visiting www.edrnet.com/sanborn and entering the certification number. Only Environmental Data Resources Inc. (EDR) is authorized to grant rights for commercial reproduction of maps by The Sanborn Library LLC, the copyright holder for the collection.

Certification # D29B-4C8B-9779

Site Name: NJTA OPS T3820
Address: NJTA Hudson County Extension
City, ST, ZIP: Jersey City, NJ 07305
Client: Dresdner Robin Env. Mgmt. Inc.
EDR Inquiry: 6481224.3
Order Date: 05/10/2021
Certification #: D29B-4C8B-9779
Copyright: 1885

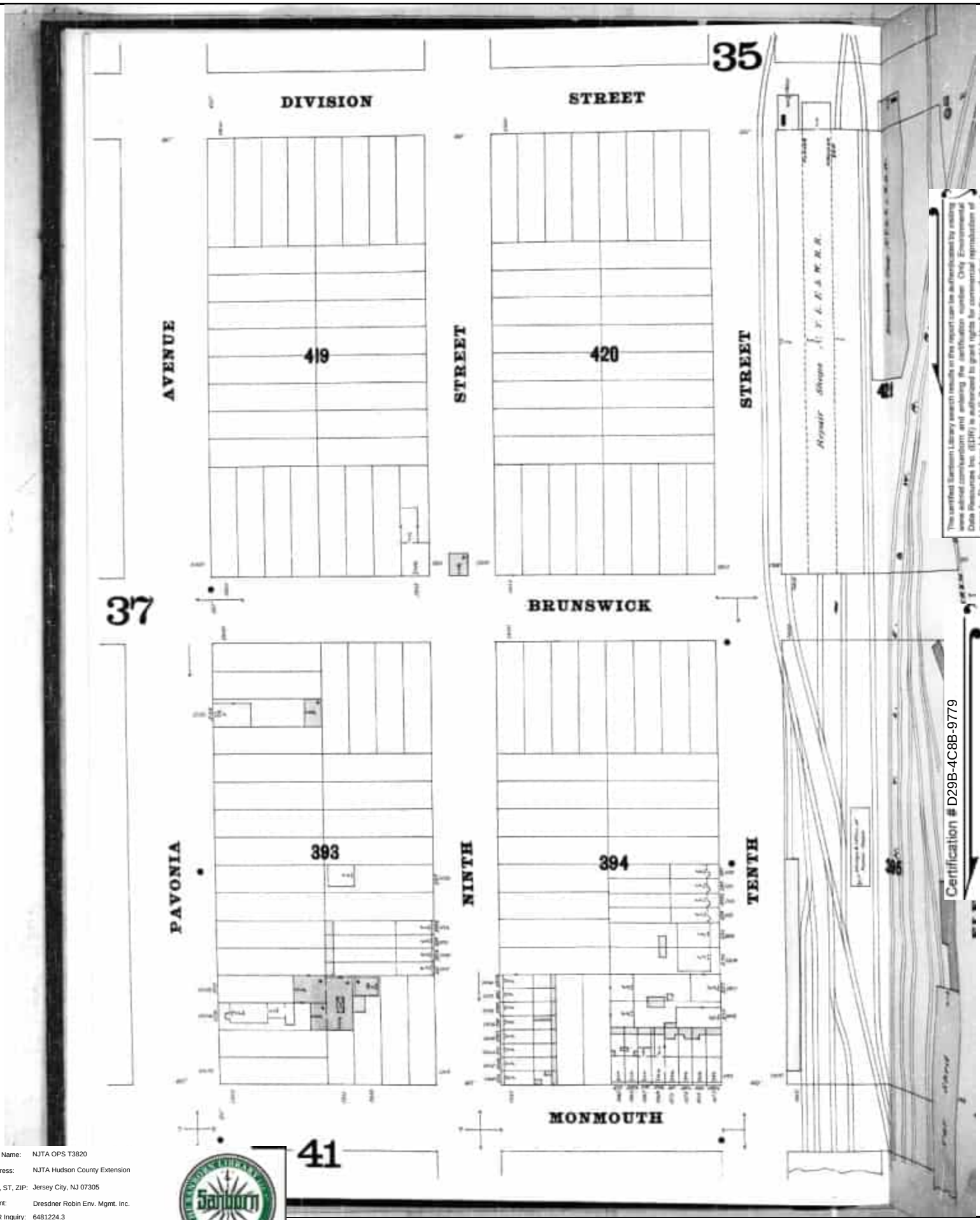

The certified Sanborn Library search results in the report can be authenticated by visiting www.sanbornlibrary.com and entering the certification number. Only Environmental Data Resources Inc. (EDR) is authorized to grant rights for commercial reproduction of maps by The Sanborn Library LLC, the copyright holder for the collection.

Site Name: NJTA OPS T3820
Address: NJTA Hudson County Extension
City, ST, ZIP: Jersey City, NJ 07305
Client: Dresdner Robin Env. Mgmt. Inc.
EDR Inquiry: 6481224.3
Order Date: 05/10/2021
Certification #: D29B-4C8B-9779
Copyright 1885

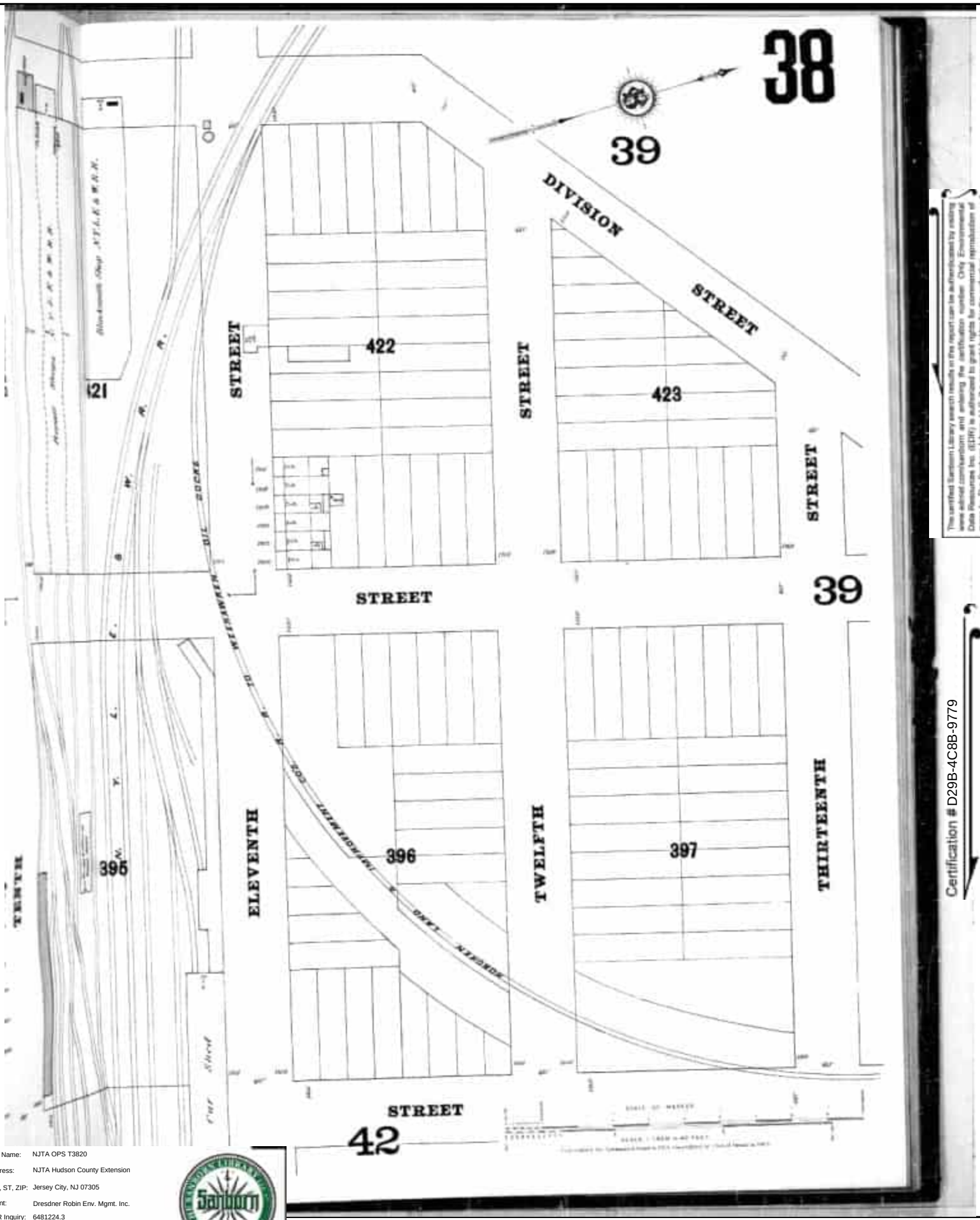

The certified Sanborn Library search results in the report can be authenticated by visiting www.edrnet.com/sanborn and entering the certification number. Only Environmental Data Resources Inc. (EDR) is authorized to grant rights for commercial reproduction of maps by The Sanborn Library LLC, the copyright holder for the collection.

Certification # D29B-4C8B-9779

Site Name: NJTA OPS T3820
Address: NJTA Hudson County Extension
City, ST, ZIP: Jersey City, NJ 07305
Client: Dresdner Robin Env. Mgmt. Inc.
EDR Inquiry: 6481224.3
Order Date: 05/10/2021
Certification #: D29B-4C8B-9779
Copyright: 1885

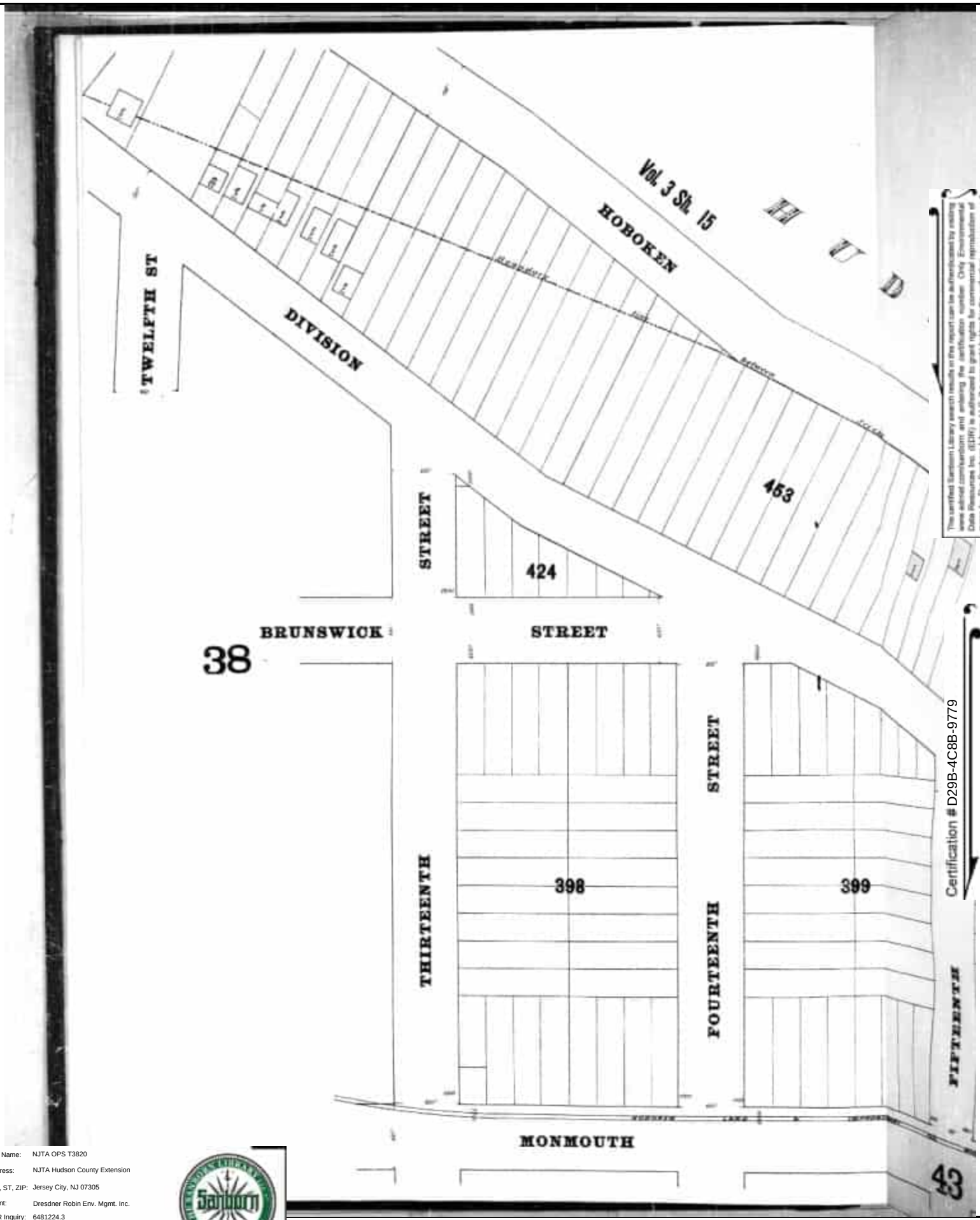

The certified Sanborn Library search results in the report can be authenticated by visiting www.edrnet.com/sanborn and entering the certification number. Only Environmental Data Resources Inc. (EDR) is authorized to grant rights for commercial reproduction of maps by The Sanborn Library LLC, the copyright holder for the collection.

Certification # D29B-4C8B-9779

Site Name: NJTA OPS T3820
Address: NJTA Hudson County Extension
City, ST, ZIP: Jersey City, NJ 07305
Client: Dresdner Robin Env. Mgmt. Inc.
EDR Inquiry: 6481224.3
Order Date: 05/10/2021
Certification #: D29B-4C8B-9779
Copyright: 1885



The certified Sanborn Library search results on this report can be authenticated by visiting www.edrnet.com/sanborn and entering the certification number. Only Environmental Data Resources Inc. (EDR) is authorized to grant rights for commercial reproduction of maps by The Sanborn Library LLC, the copyright holder for the collection.

Certification # D29B-4C8B-9779

Site Name: NJTA OPS T3820
Address: NJTA Hudson County Extension
City, ST, ZIP: Jersey City, NJ 07305
Client: Dresdner Robin Env. Mgmt. Inc.
EDR Inquiry: 6481224.3
Order Date: 05/10/2021
Certification #: D29B-4C8B-9779
Copyright: 1885

APPENDIX C
HOPKINS MAPS

D/R

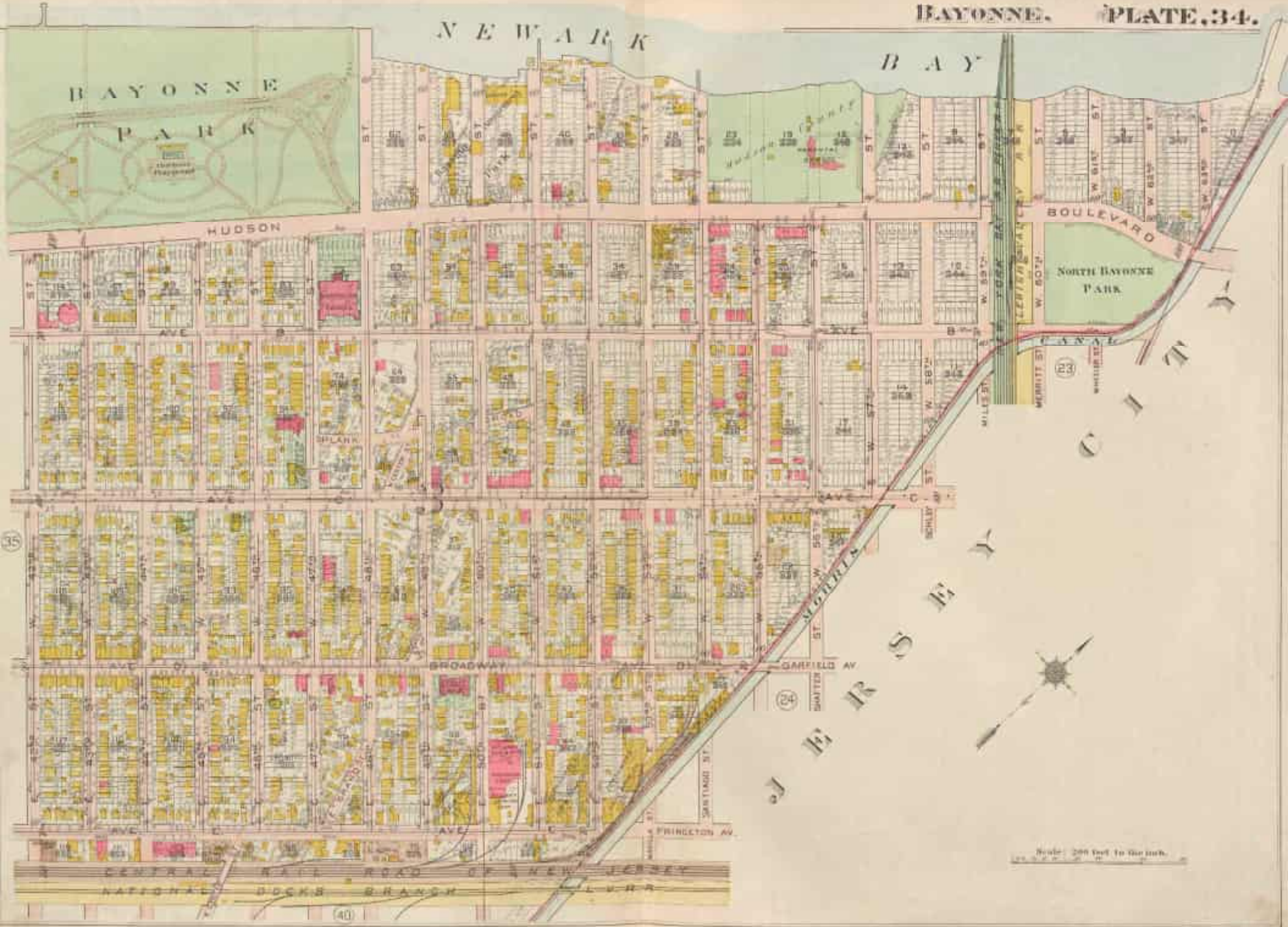
NEWARK
BAY
BAYONNE
PARK
HUDSON
BOULEVARD
North Bayonne
Park
CANAL
JERSEY CITY
BROADWAY
GARFIELD AV
PRINCETON AV
CENTRAL RAIL ROAD OF NEW JERSEY
NATIONAL DOCKS BRANCH
Scale: 200 feet to the inch.

PLAT BOOK
OF
JERSEY CITY
HUDSON Co. N.J.

FROM OFFICIAL RECORDS, PRIVATE PLANS AND ACTUAL SURVEYS.

Compiled under the direction of and

PUBLISHED BY

G. M. HOPKINS CO.
CIVIL ENGINEERS.
136-138 So. Fourth St.
PHILADELPHIA.
1928

Copyrighted 1928 by The G.M.Hopkins Co. Philada. Pa.
ALL RIGHTS RESERVED.

Jersey City, NJ 1928 - Cover Page

WardMaps LLC
Antique Maps, Prints & Gifts

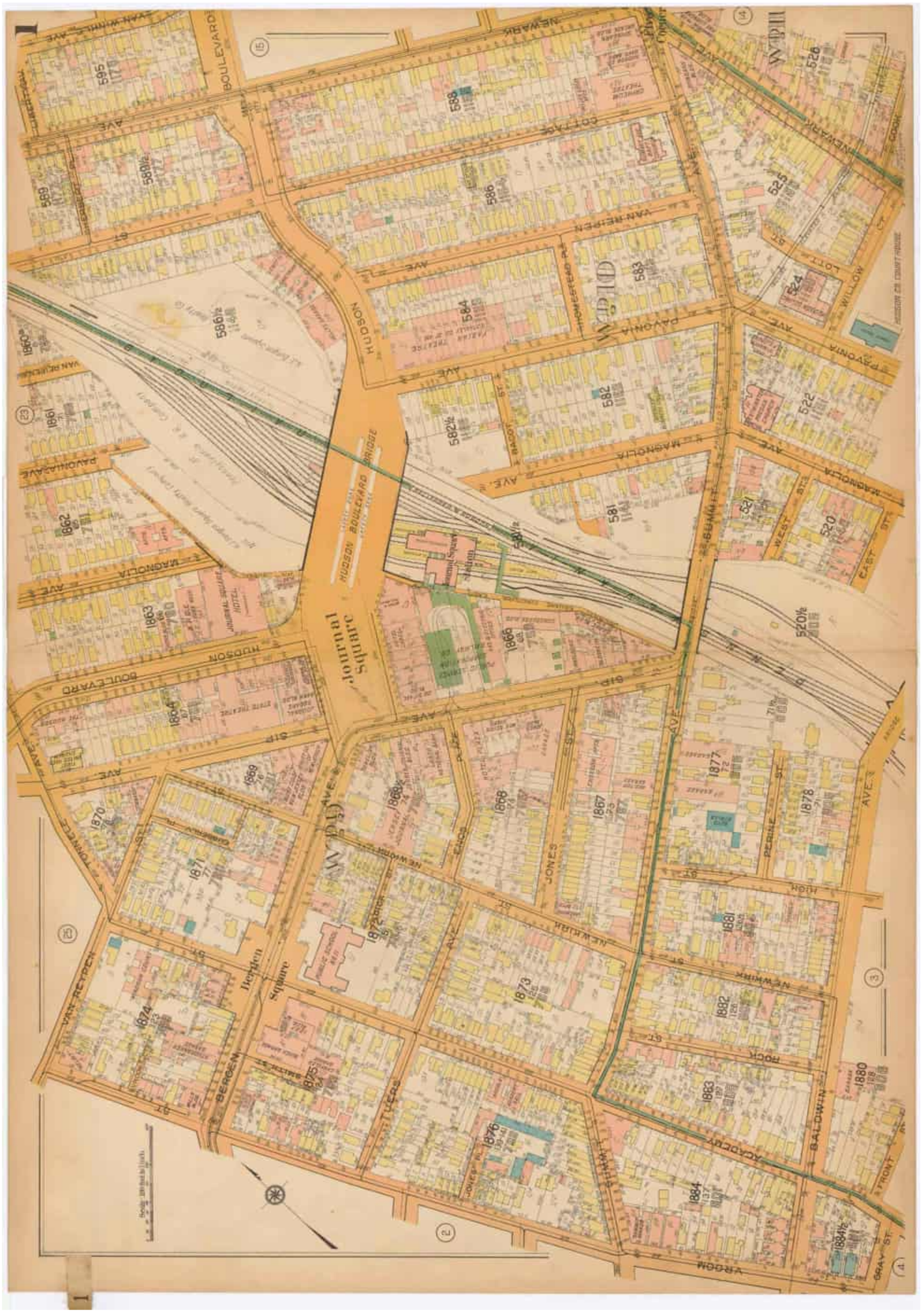

Jersey City, NJ 1928 - Plate 1

WardMaps LLC
Antique Maps, Prints & Gifts

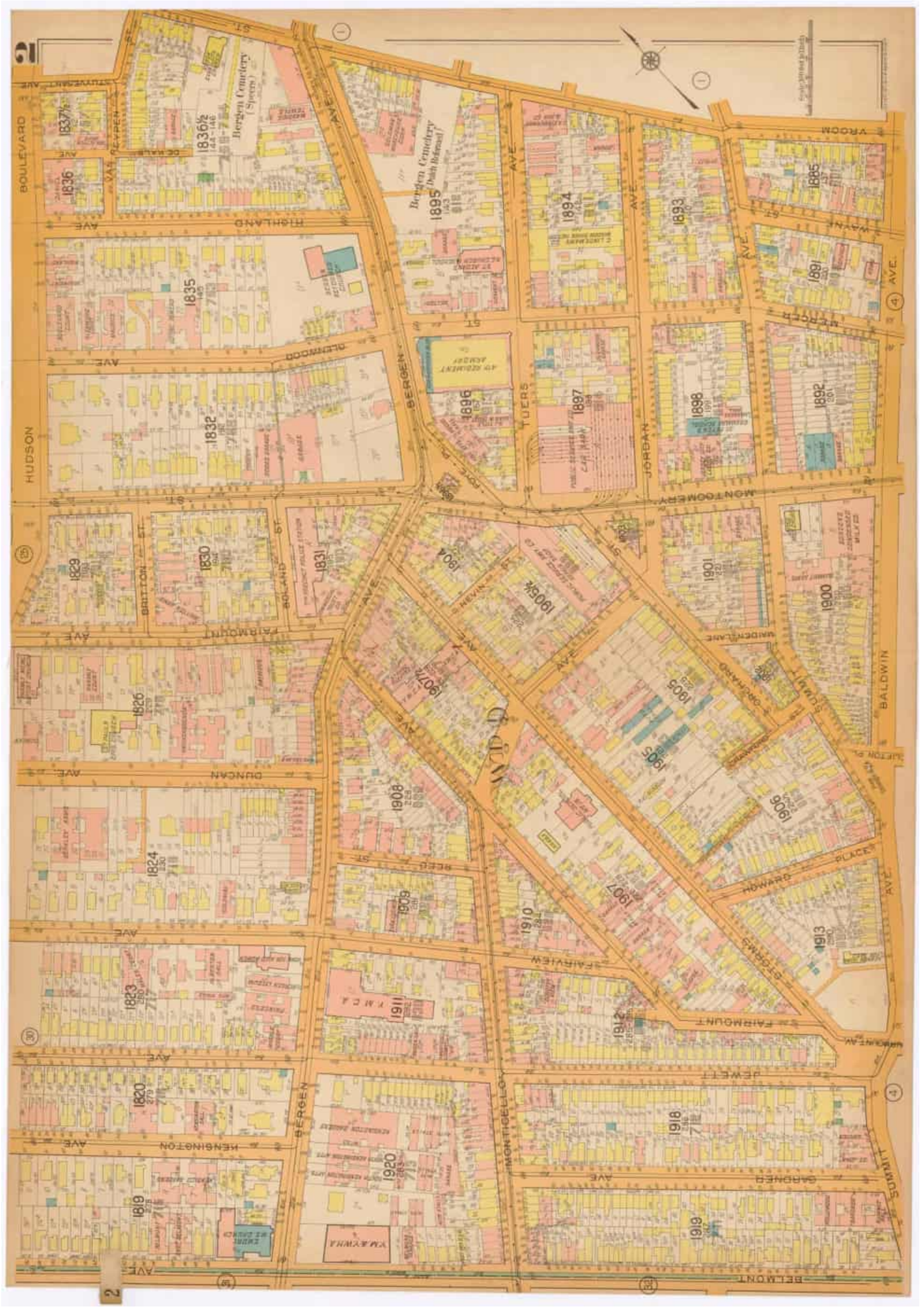

Jersey City, NJ 1928 - Plate 2

WardMaps LLC
Antique Maps, Prints & Gifts

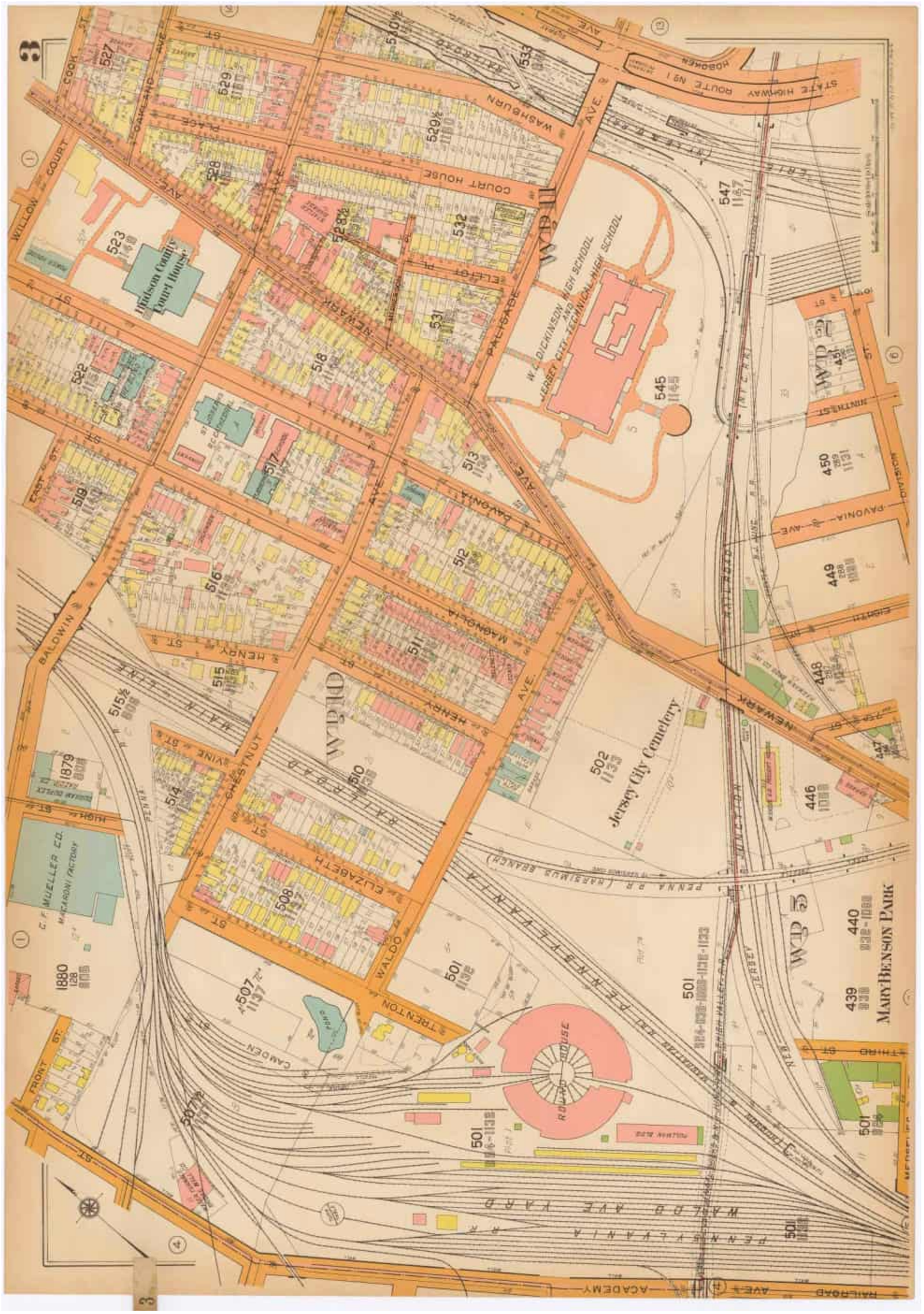

Jersey City, NJ 1928 - Plate 3

WardMaps LLC
Antique Maps, Prints & Gifts

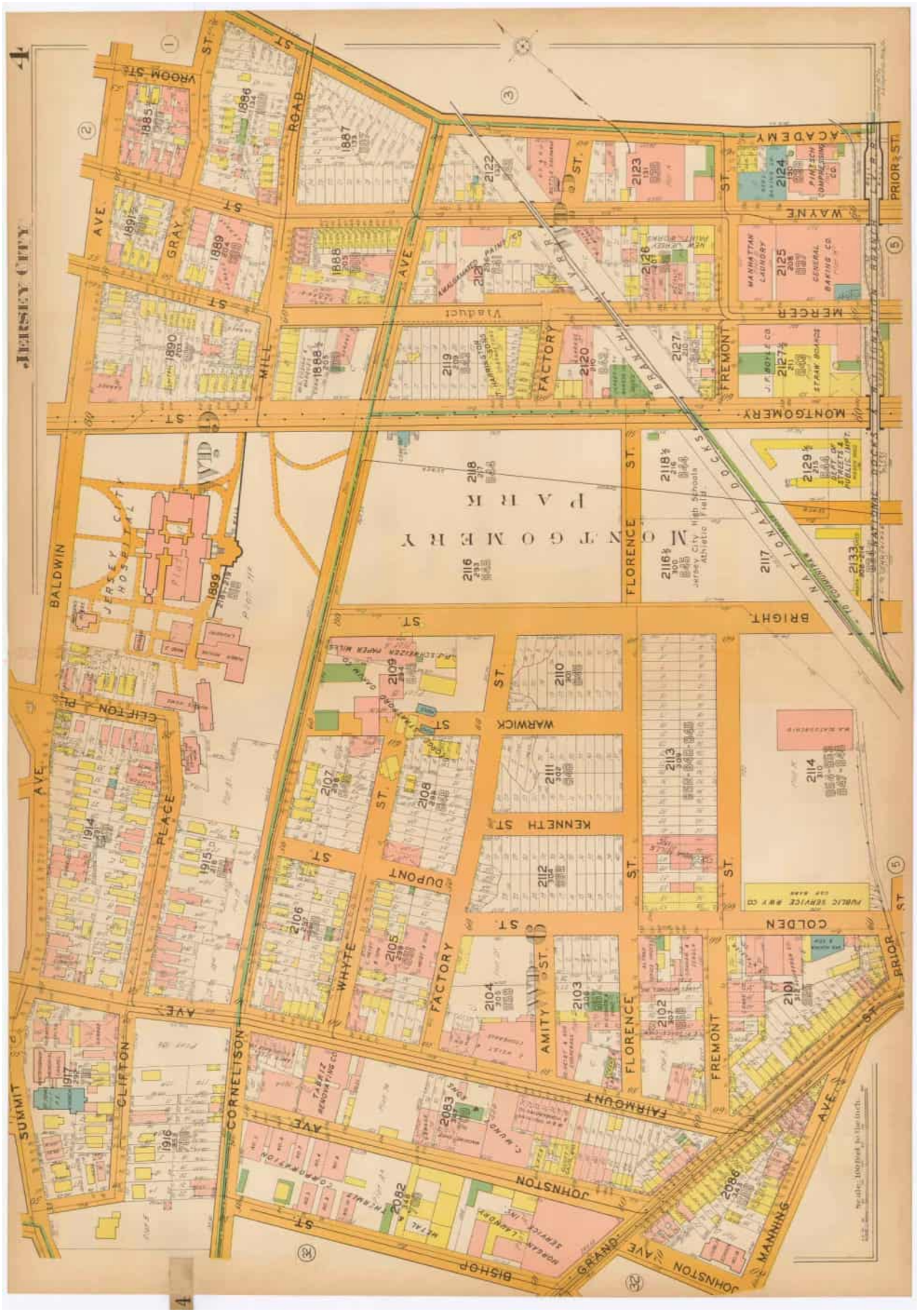

Jersey City, NJ 1928 - Plate 4

WardMaps LLC
Antique Maps, Prints & Gifts

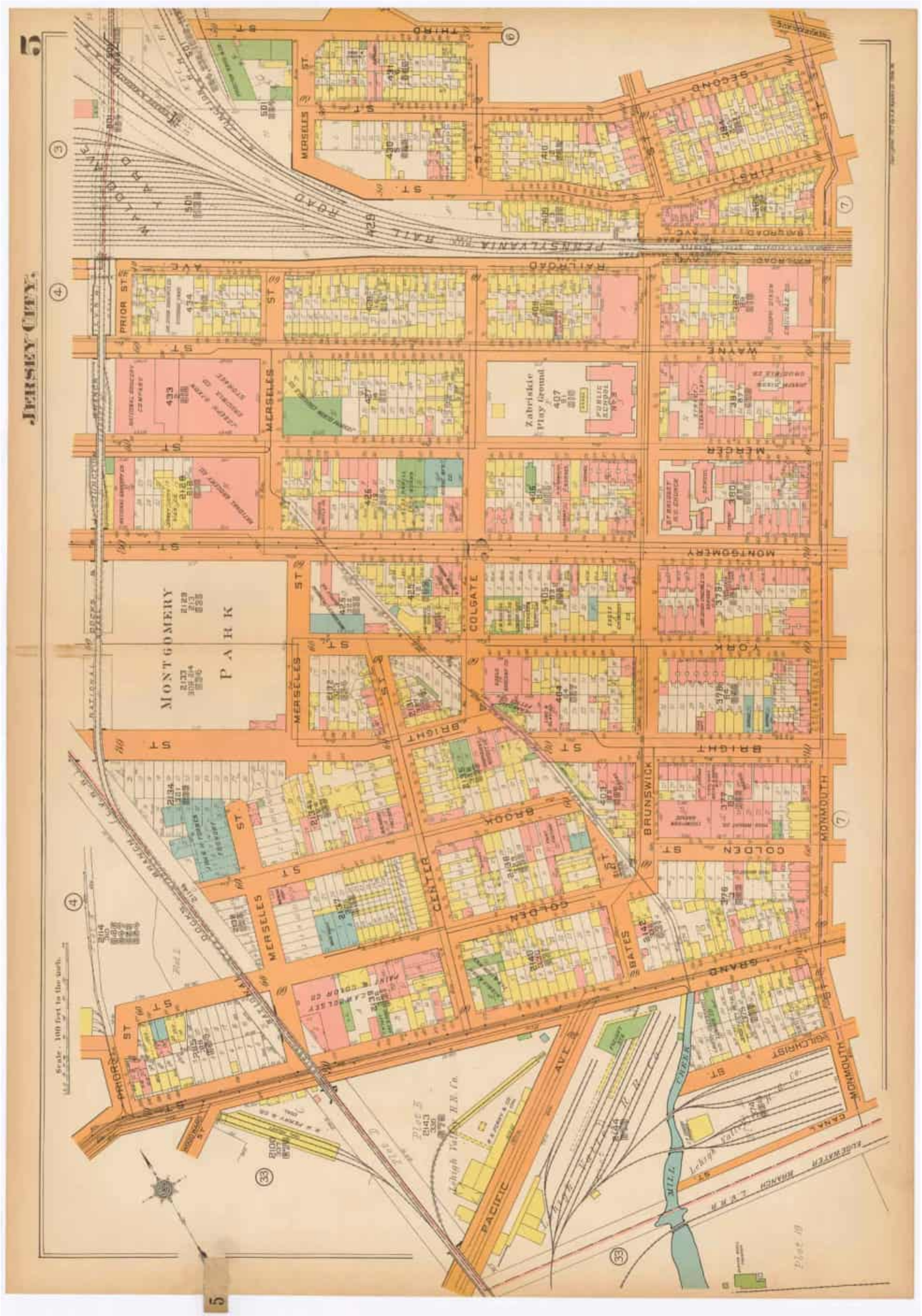

Jersey City, NJ 1928 - Plate 5

WardMaps LLC
Antique Maps, Prints & Gifts

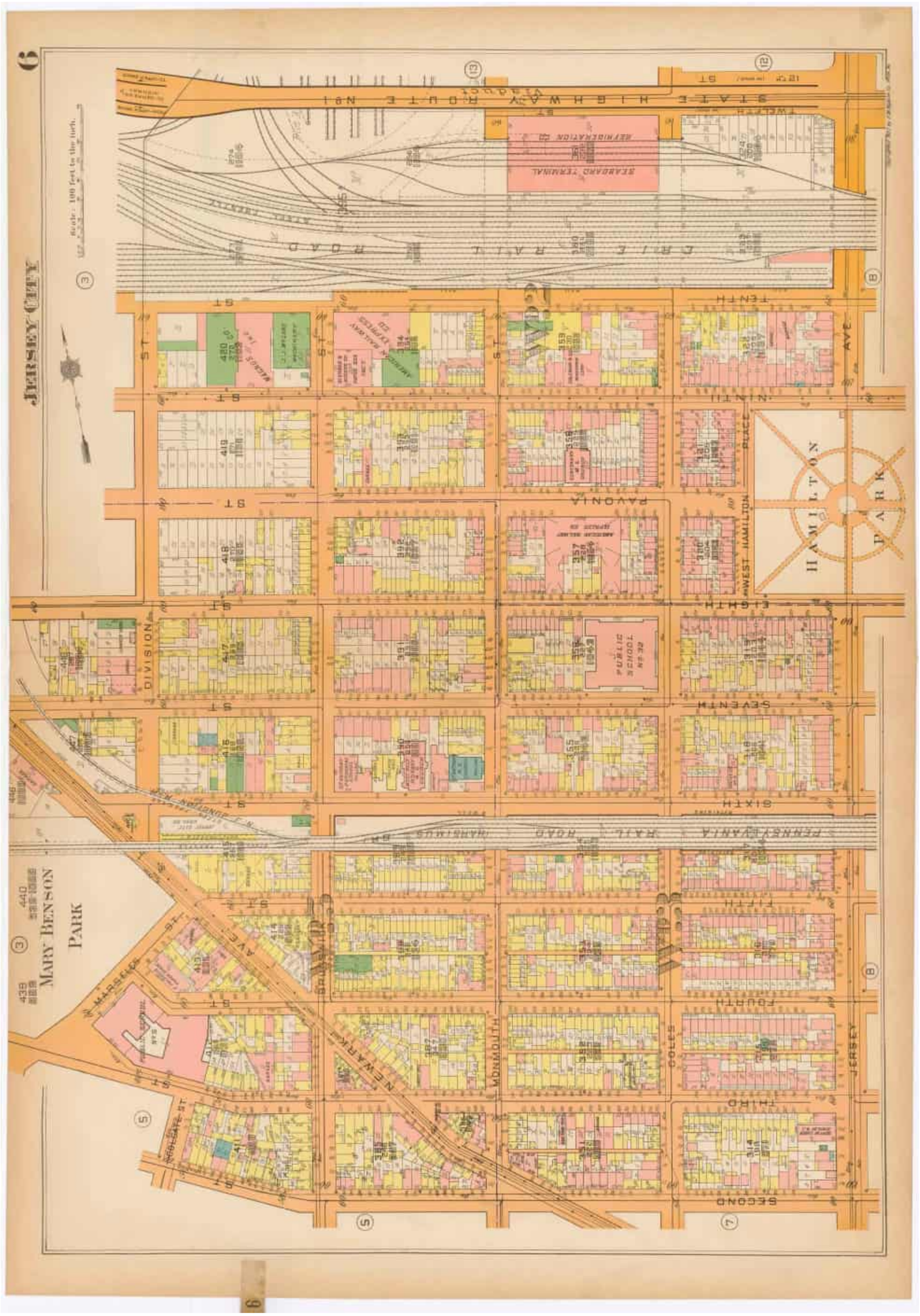

Jersey City, NJ 1928 - Plate 6

WardMaps LLC
Antique Maps, Prints & Gifts

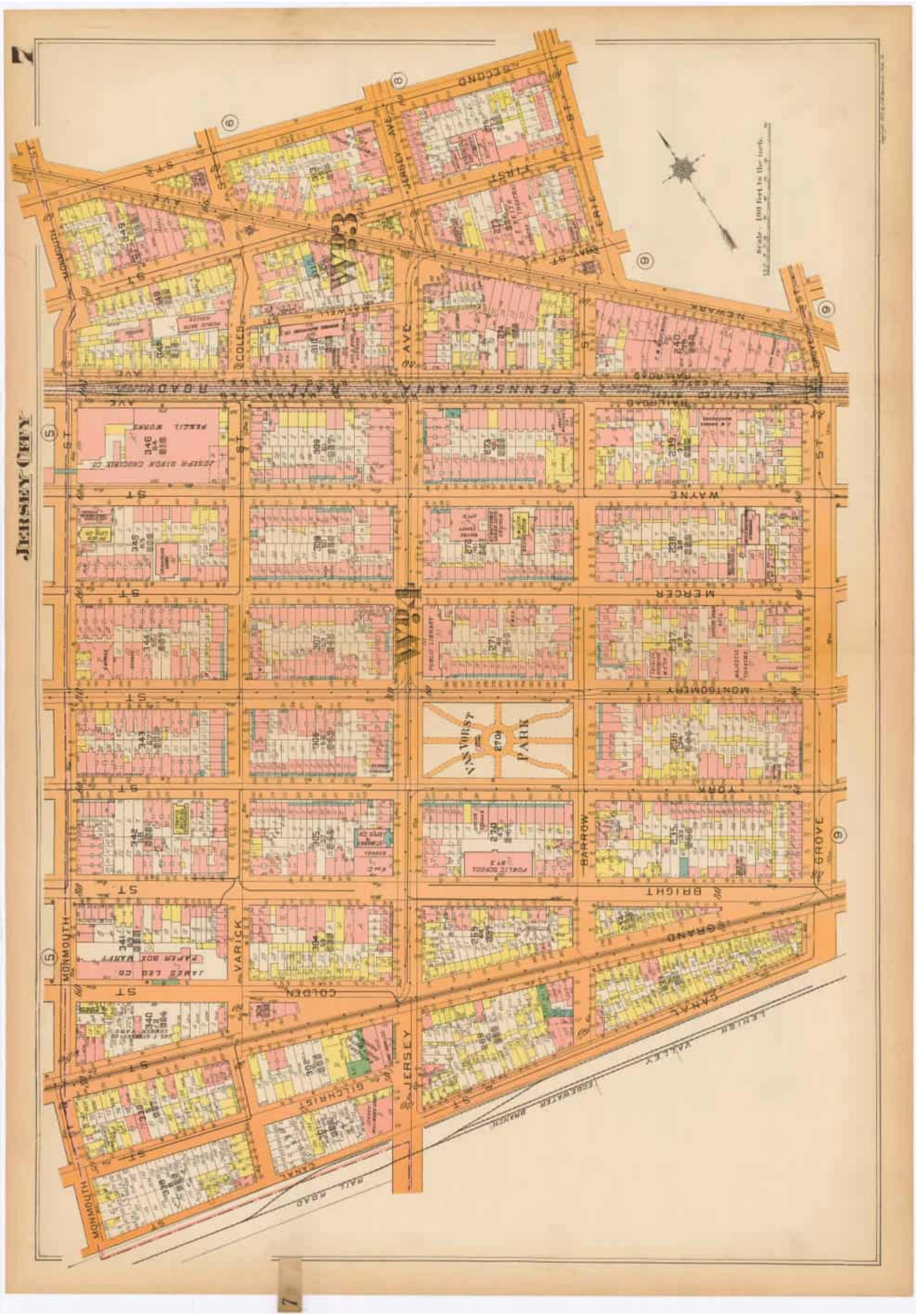

Jersey City, NJ 1928 - Plate 7

WardMaps LLC
Antique Maps, Prints & Gifts

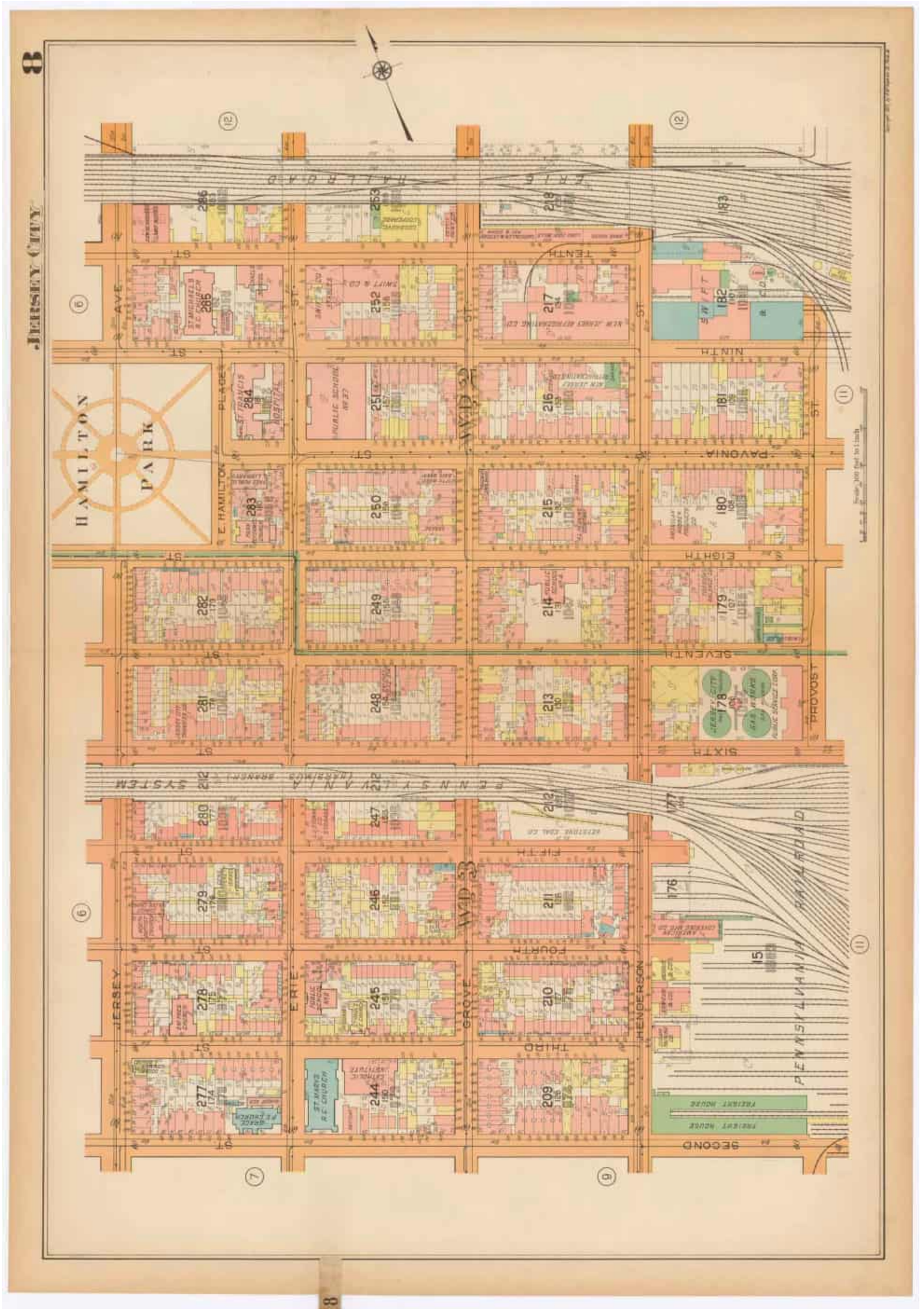

Jersey City, NJ 1928 - Plate 8

WardMaps LLC
Antique Maps, Prints & Gifts

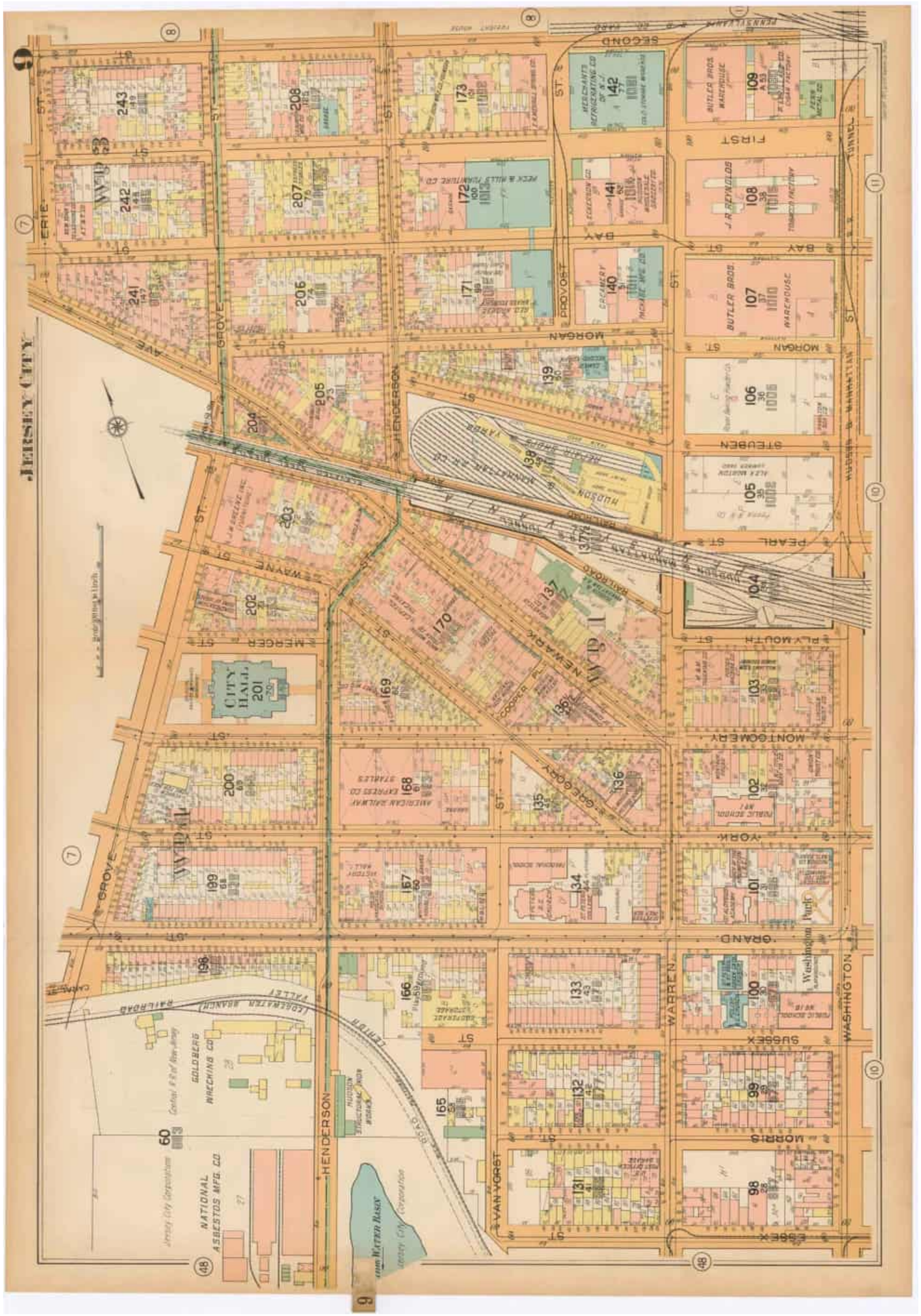

Jersey City, NJ 1928 - Plate 9

WardMaps LLC
Antique Maps, Prints & Gifts

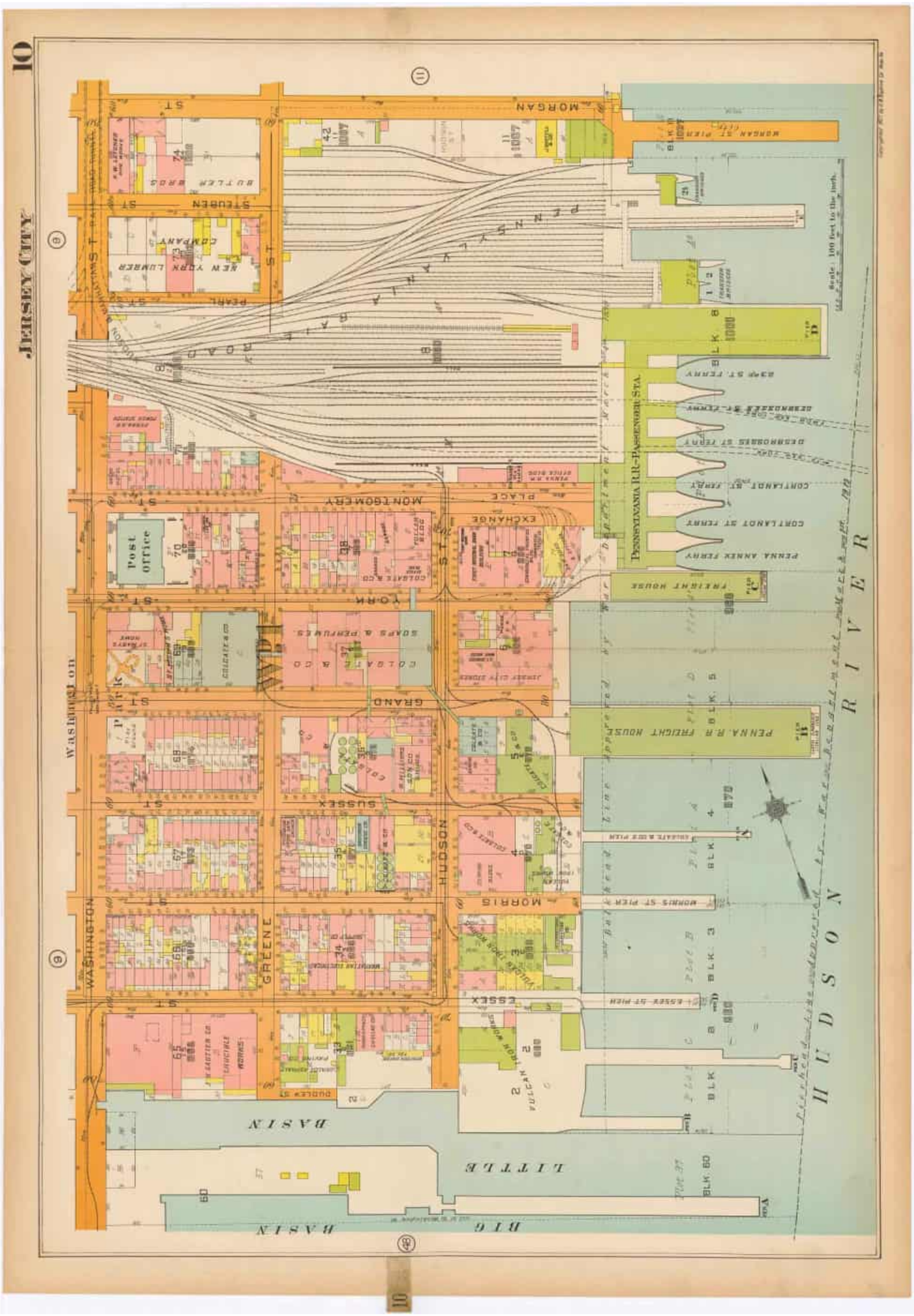

Jersey City, NJ 1928 - Plate 10

WardMaps LLC
Antique Maps, Prints & Gifts

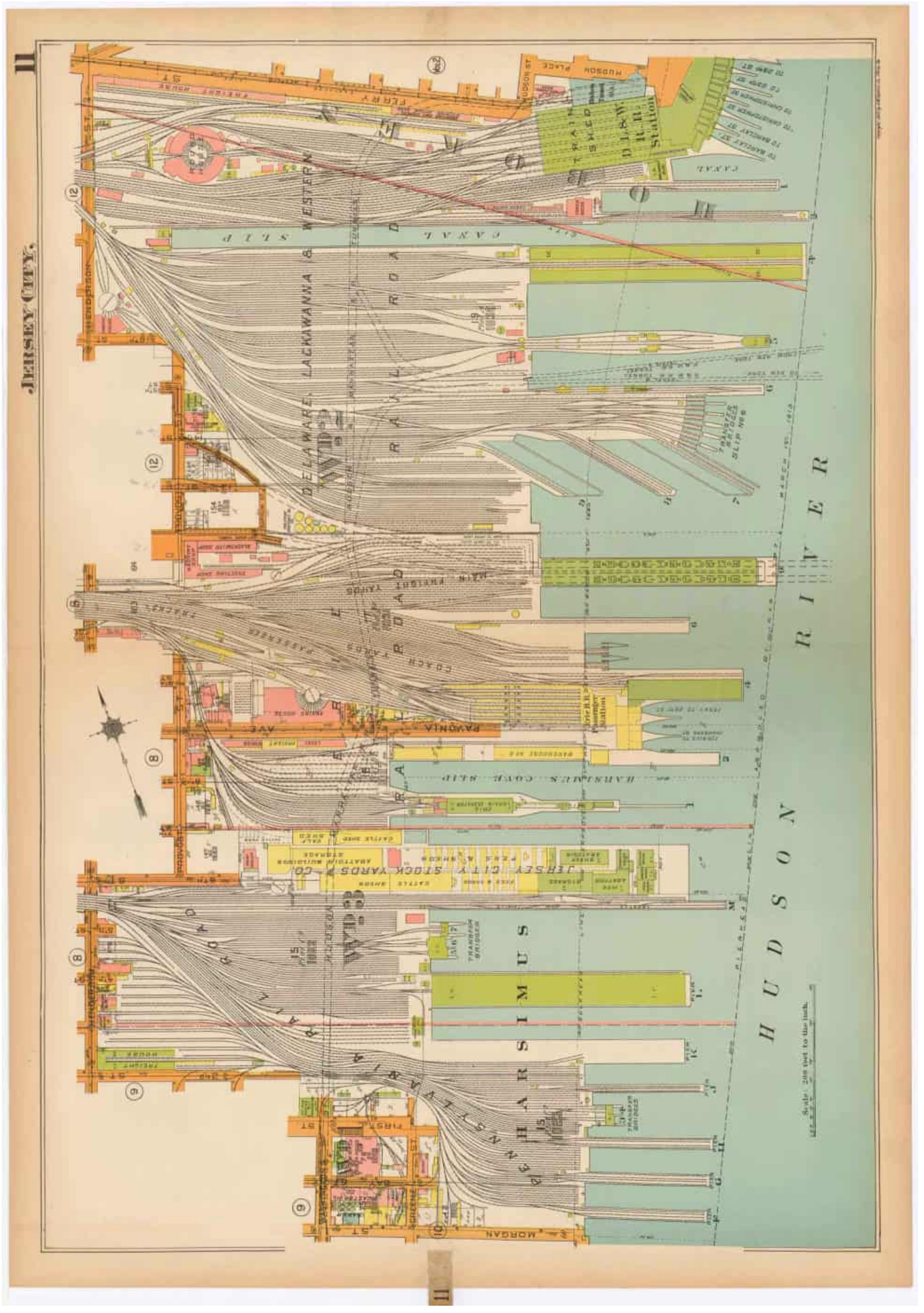

Jersey City, NJ 1928 - Plate 11

WardMaps LLC
Antique Maps, Prints & Gifts

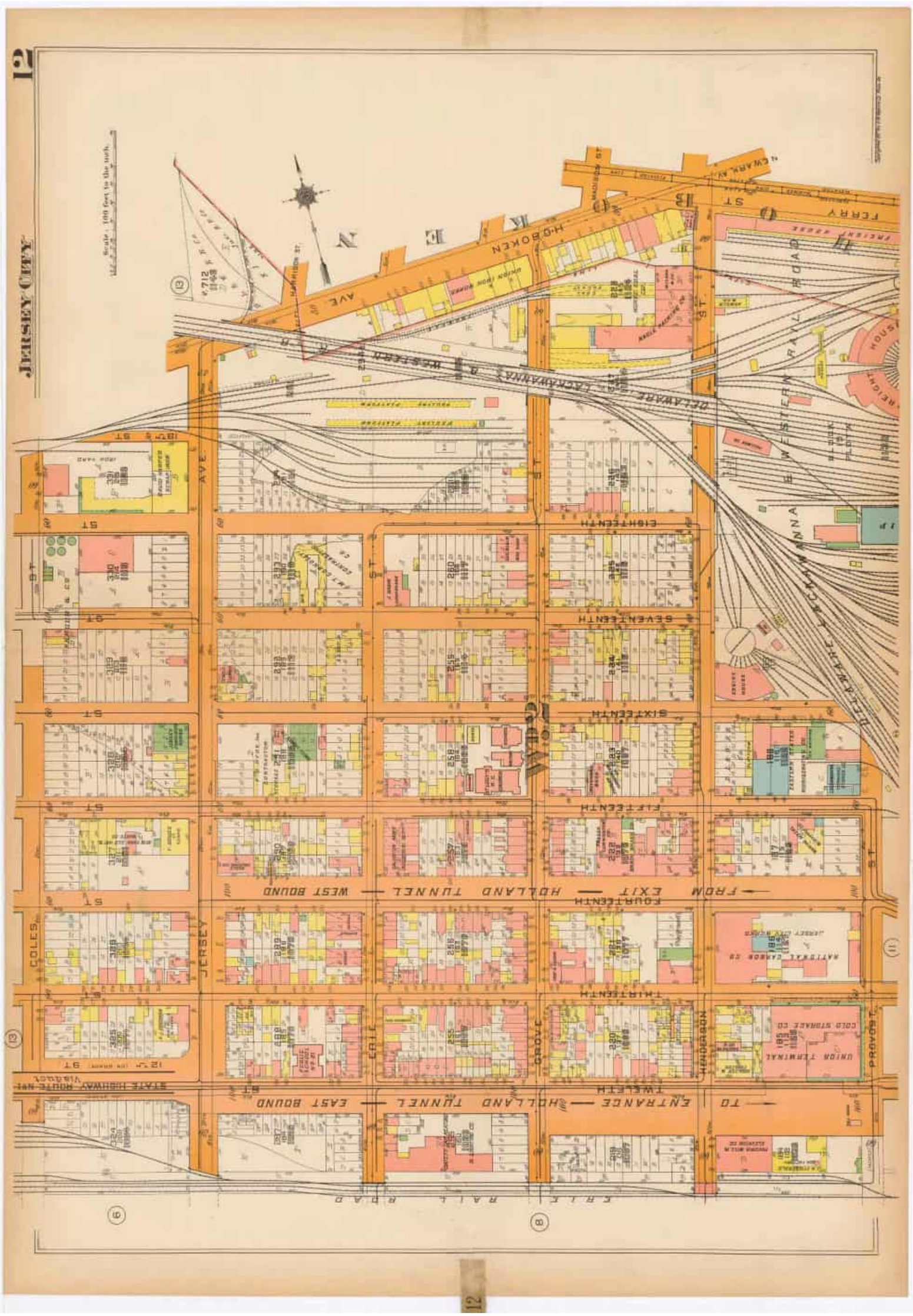

Jersey City, NJ 1928 - Plate 12

WardMaps LLC
Antique Maps, Prints & Gifts

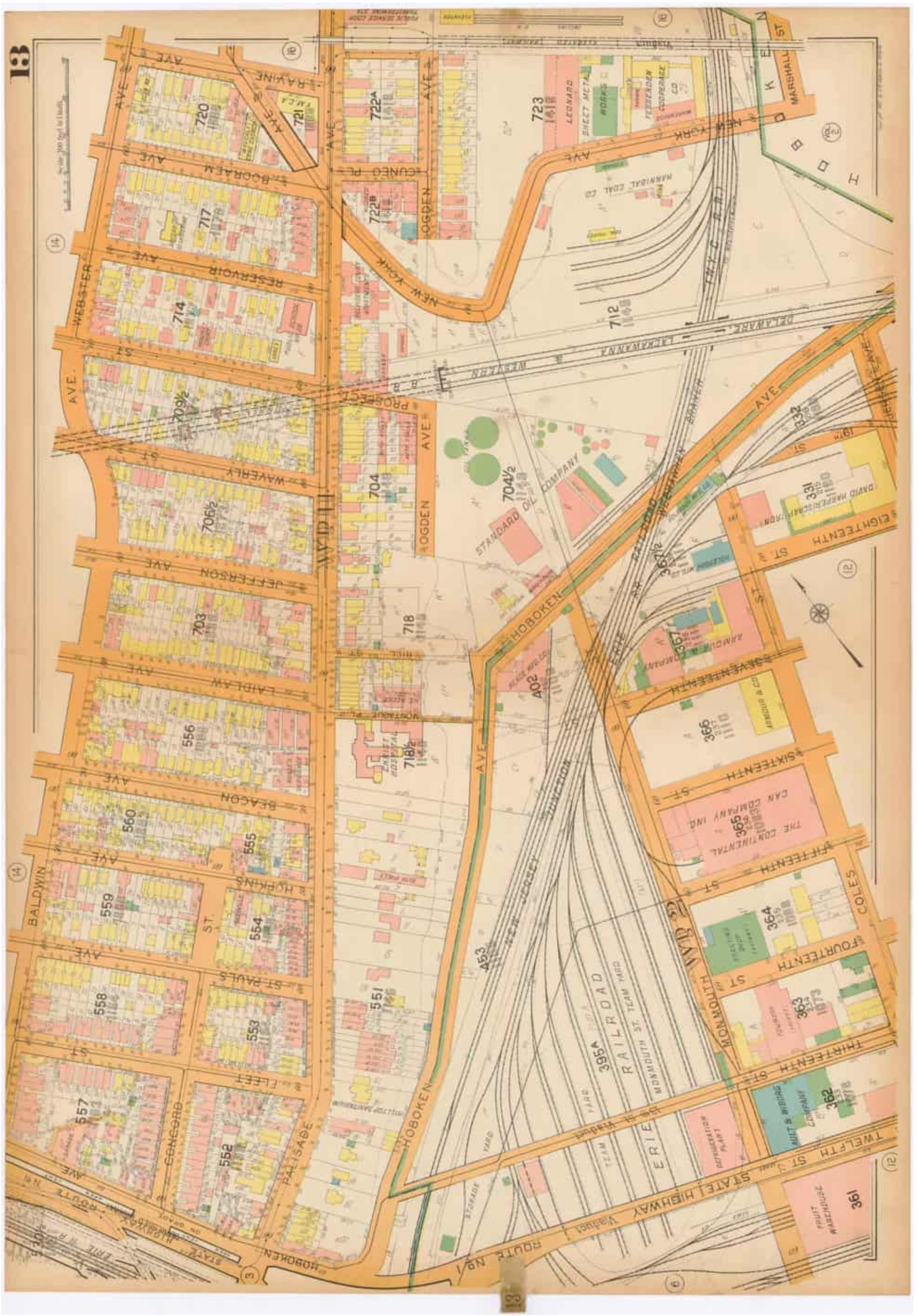

Jersey City, NJ 1928 - Plate 13

WardMaps LLC
Antique Maps, Prints & Gifts

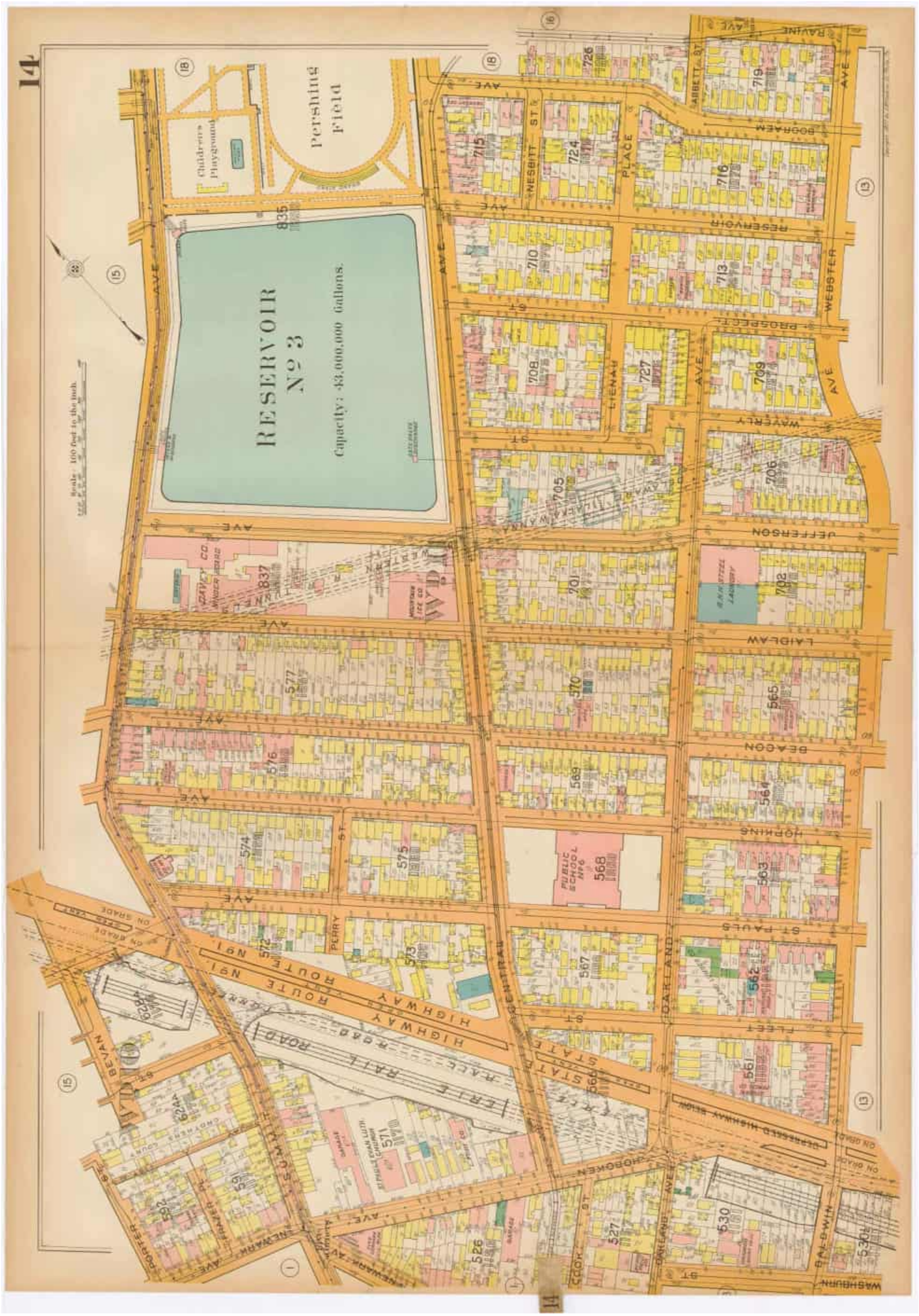

Jersey City, NJ 1928 - Plate 14

WardMaps LLC
Antique Maps, Prints & Gifts

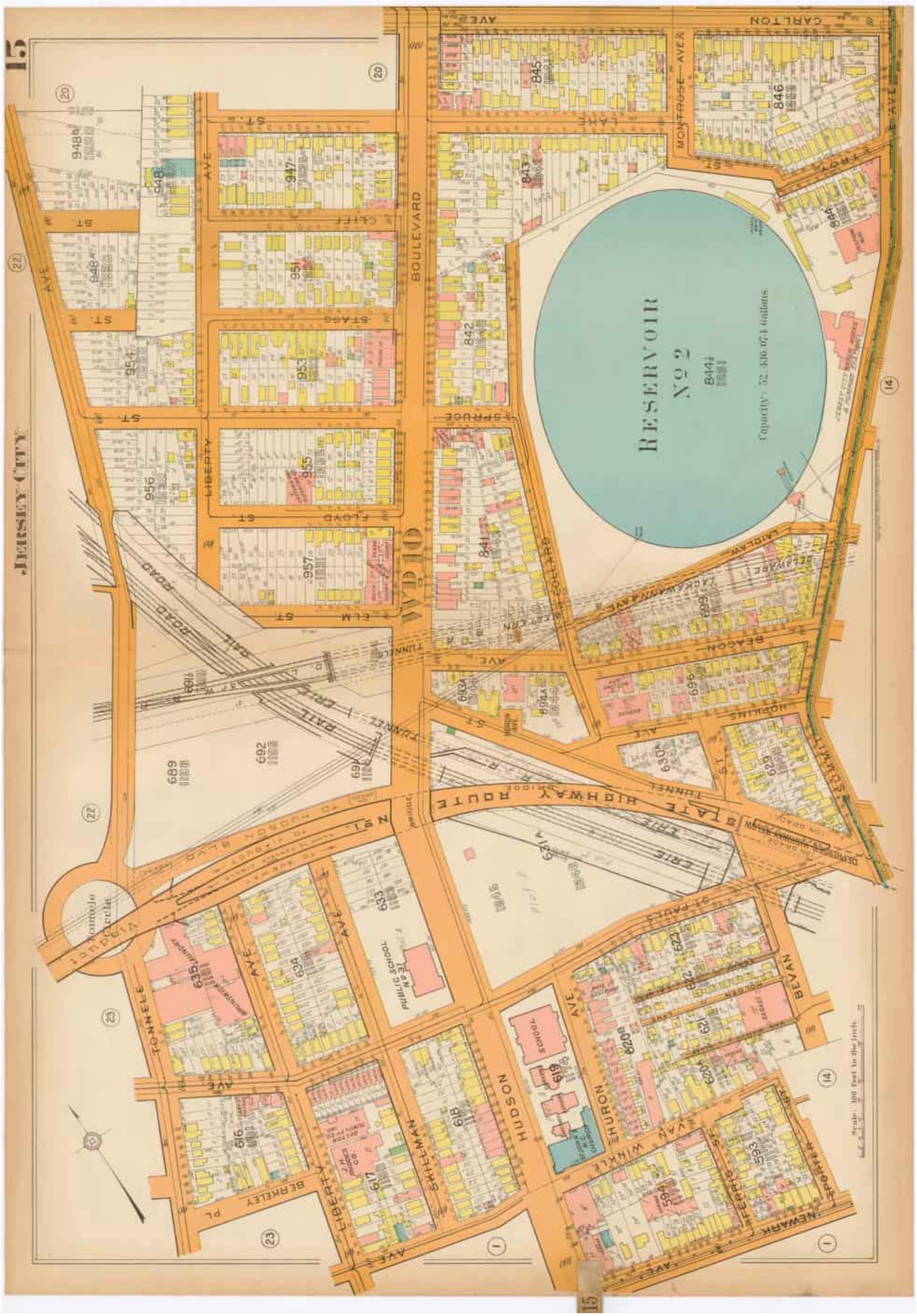

Jersey City, NJ 1928 - Plate 15

WardMaps LLC
Antique Maps, Prints & Gifts

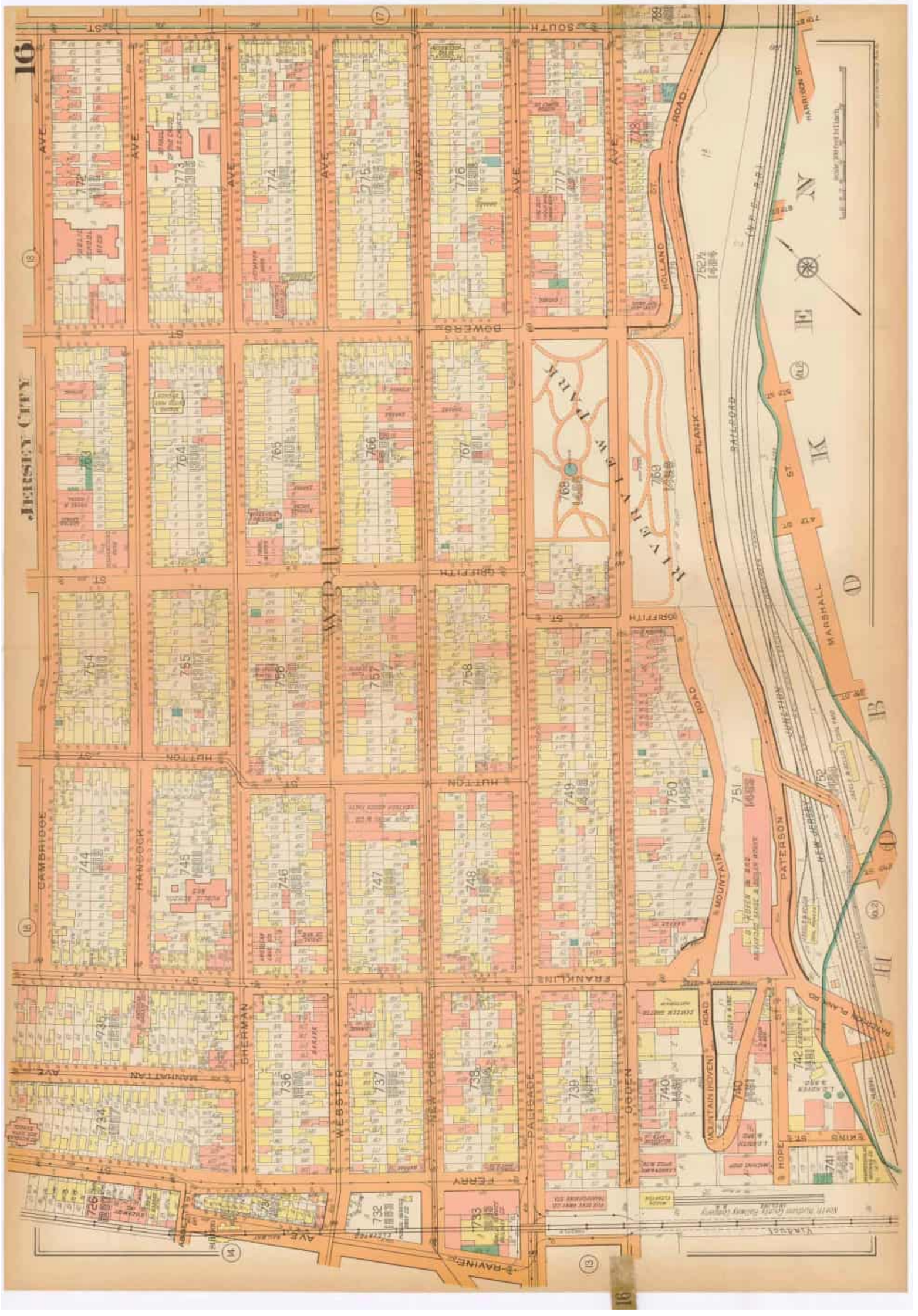

Jersey City, NJ 1928 - Plate 16

WardMaps LLC
Antique Maps, Prints & Gifts

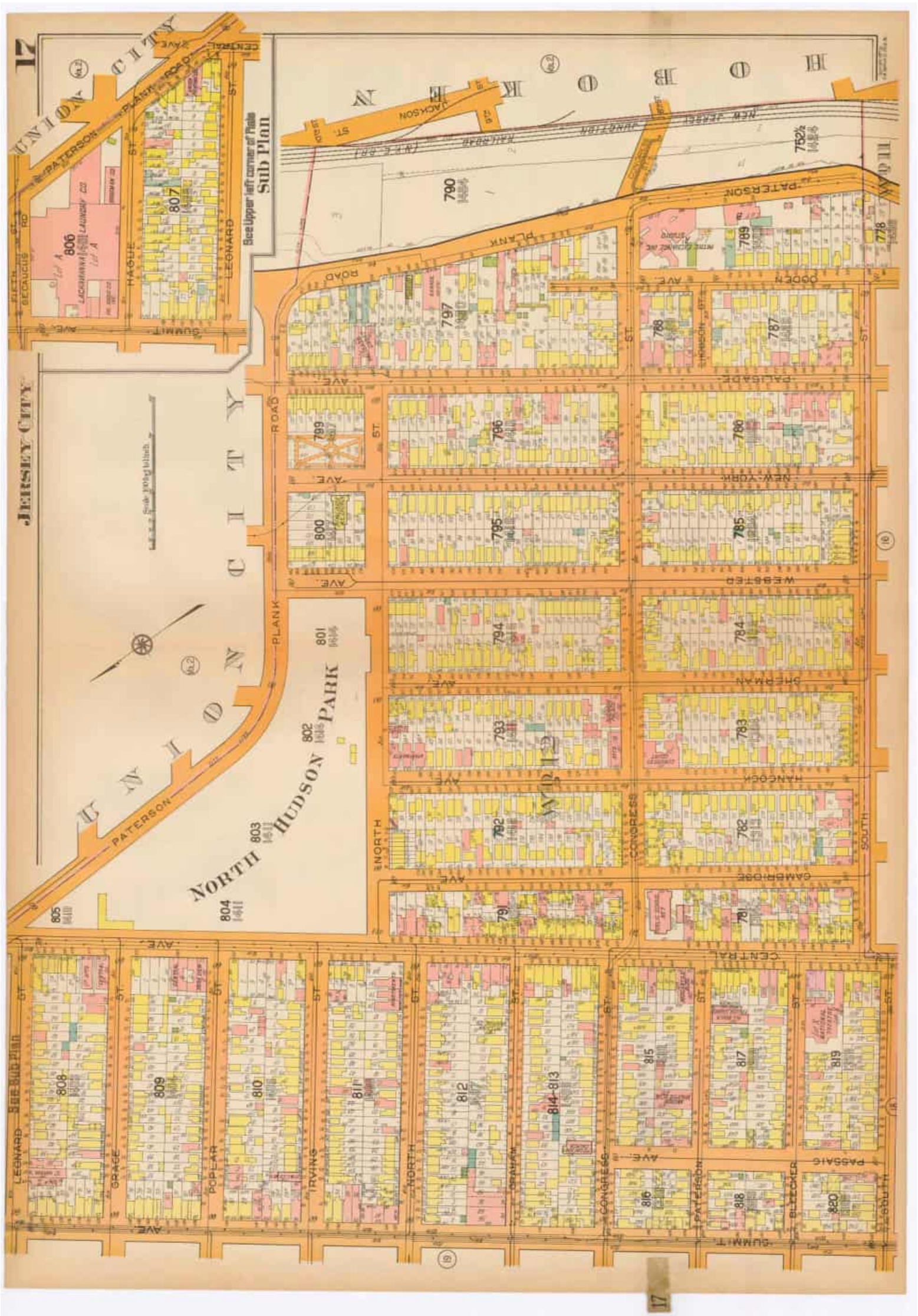

Jersey City, NJ 1928 - Plate 17

WardMaps LLC
Antique Maps, Prints & Gifts

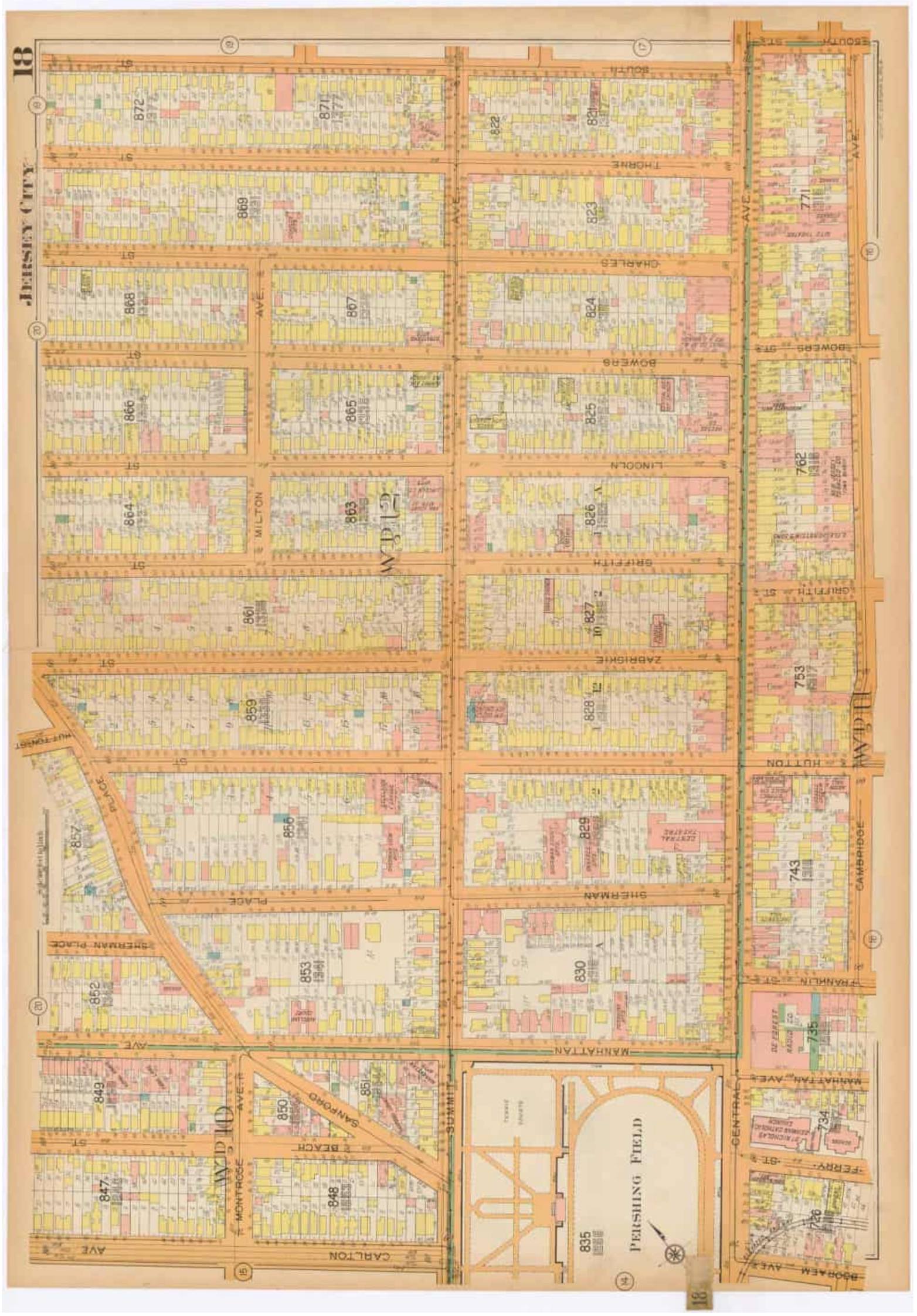

Jersey City, NJ 1928 - Plate 18

WardMaps LLC
Antique Maps, Prints & Gifts

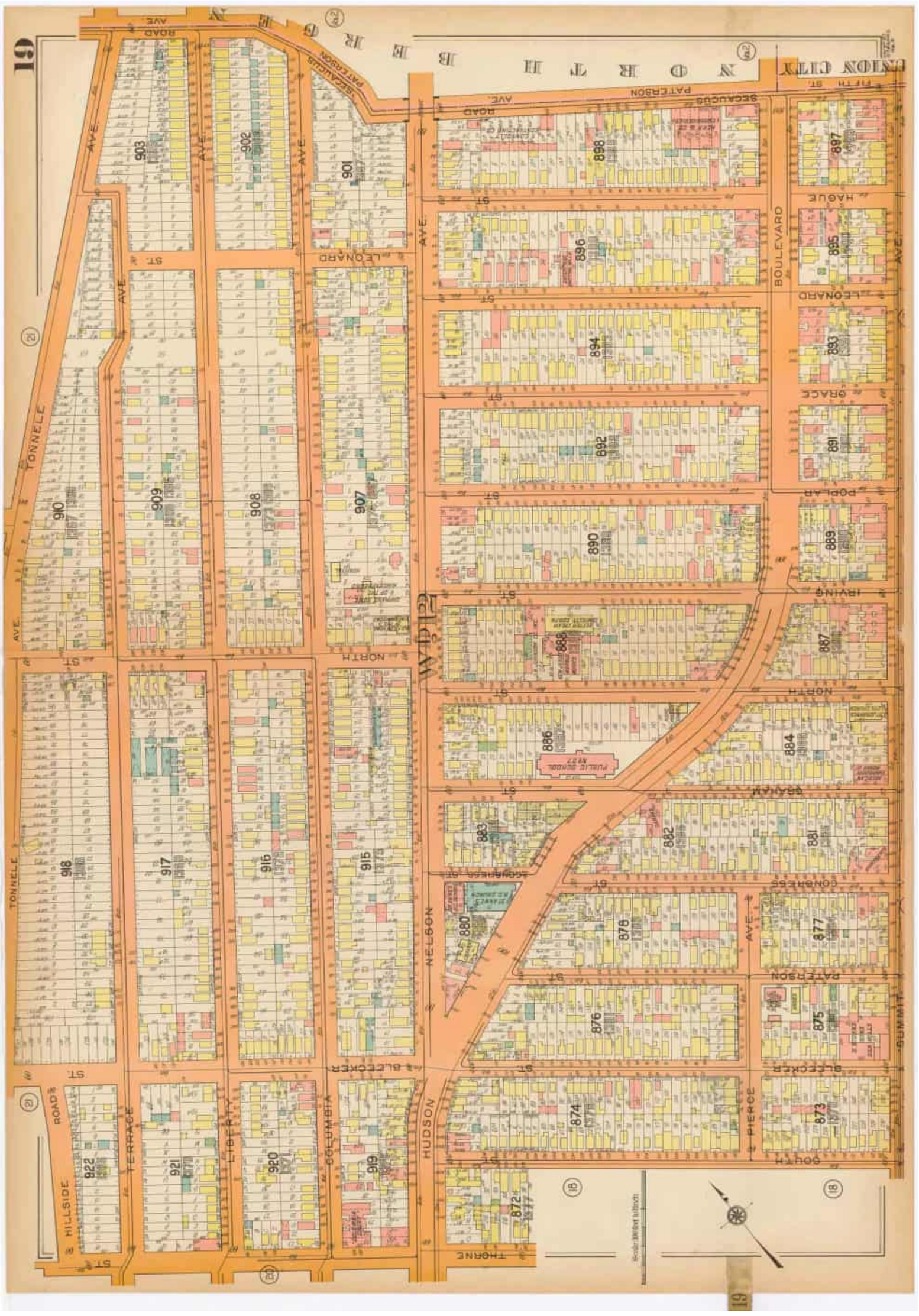

Jersey City, NJ 1928 - Plate 19

WardMaps LLC
Antique Maps, Prints & Gifts

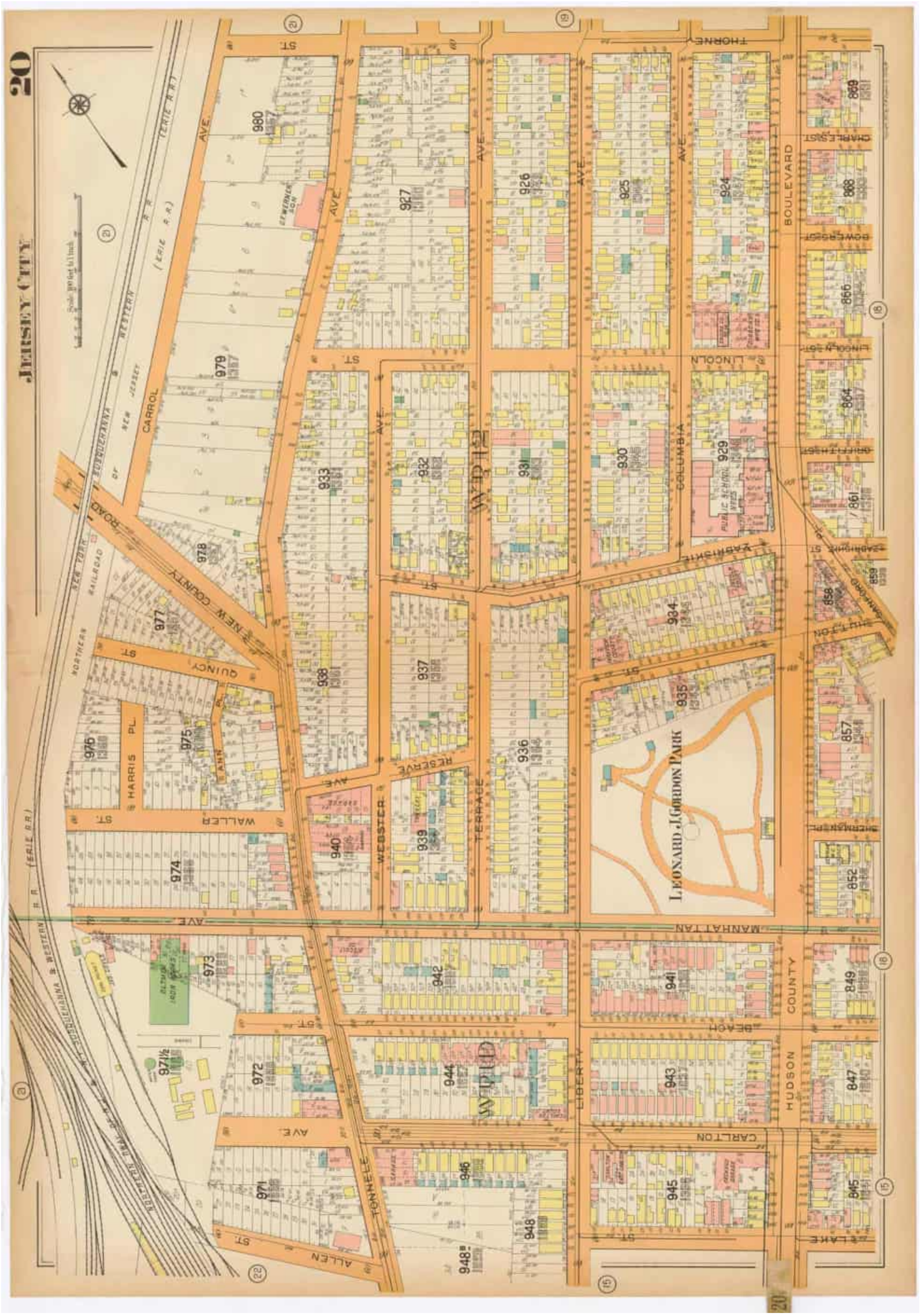

Jersey City, NJ 1928 - Plate 20

WardMaps LLC
Antique Maps, Prints & Gifts

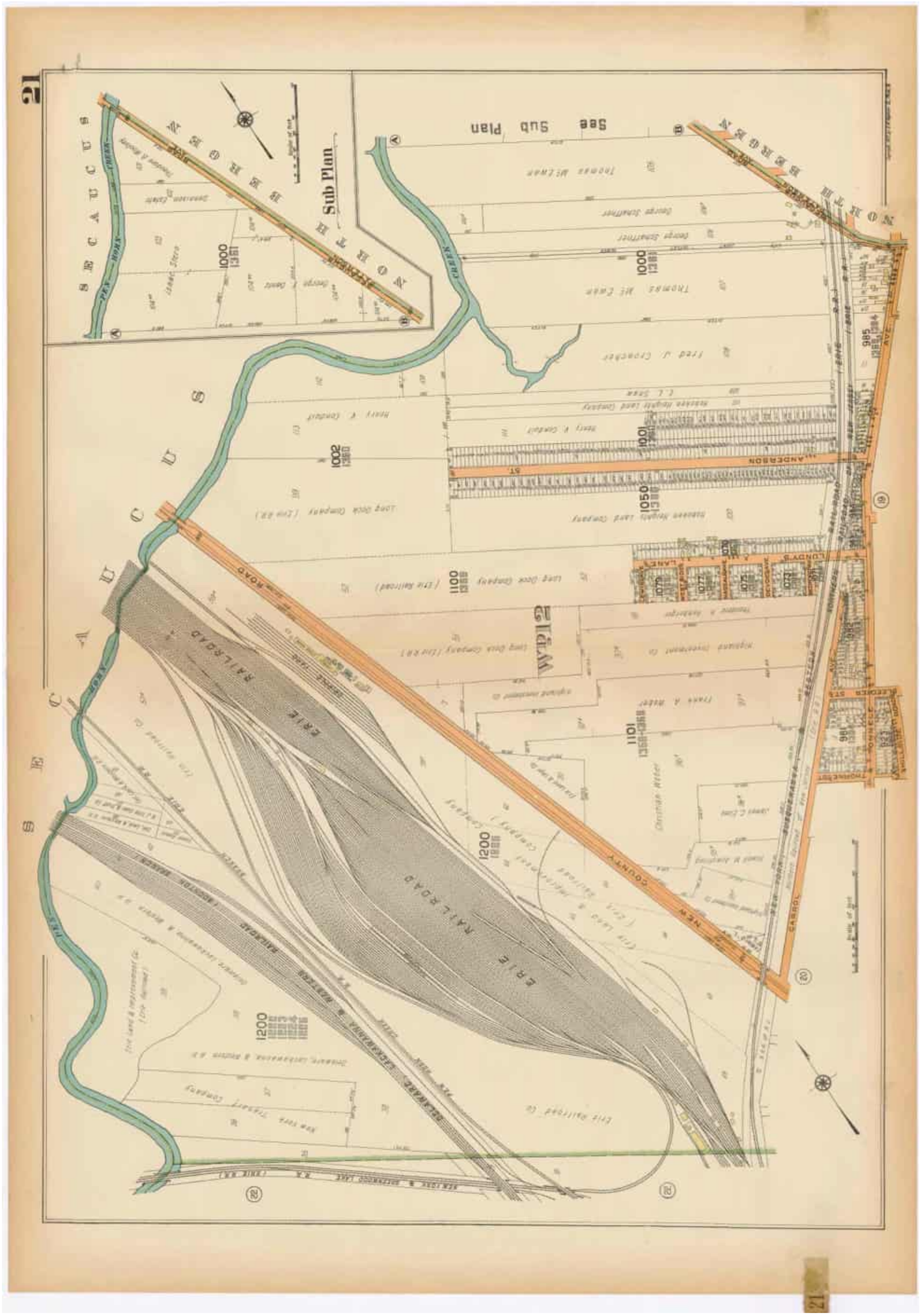
21
SECAUCUS
HOBOKEN
Sub Plan
See Sub plan
ERIE RAILROAD
ERIE RAILROAD
ANDERSON ST
LONDY'S LANE
CASTOL
NEW YORK & HARLEM R.R.
1000
1001
1002
1050
1100
1101
1200
985
1071
1072
1073
1076
1077
1078
1079
1080
1081
1082
1083
1084
1085
1086
1087
1088
1089
1090
1091
1092
1093
1094
1095
1096
1097
1098
1099
1100
1101
1102
1103
1104
1105
1106
1107
1108
1109
1110
1111
1112
1113
1114
1115

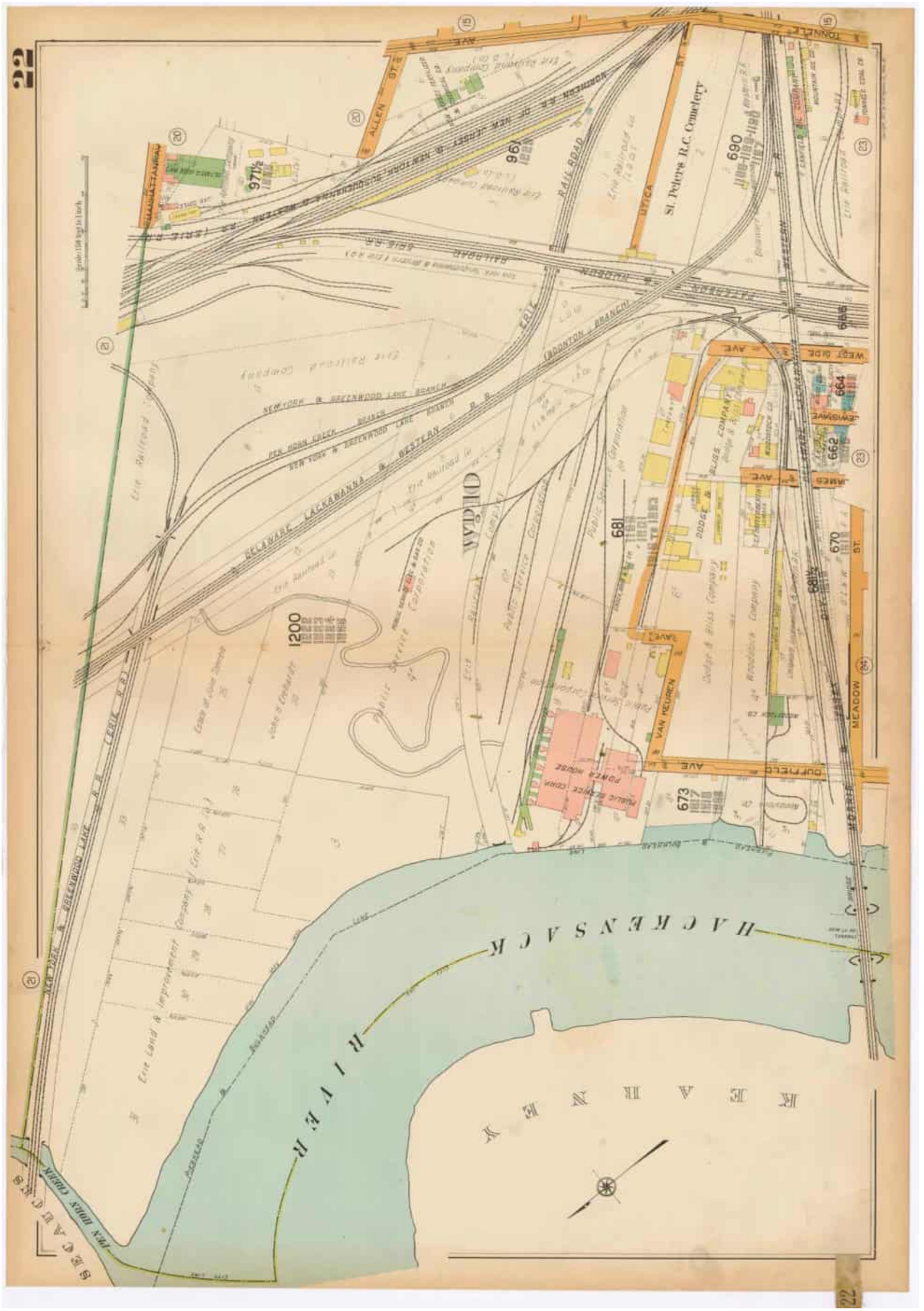

Jersey City, NJ 1928 - Plate 22

WardMaps LLC
Antique Maps, Prints & Gifts

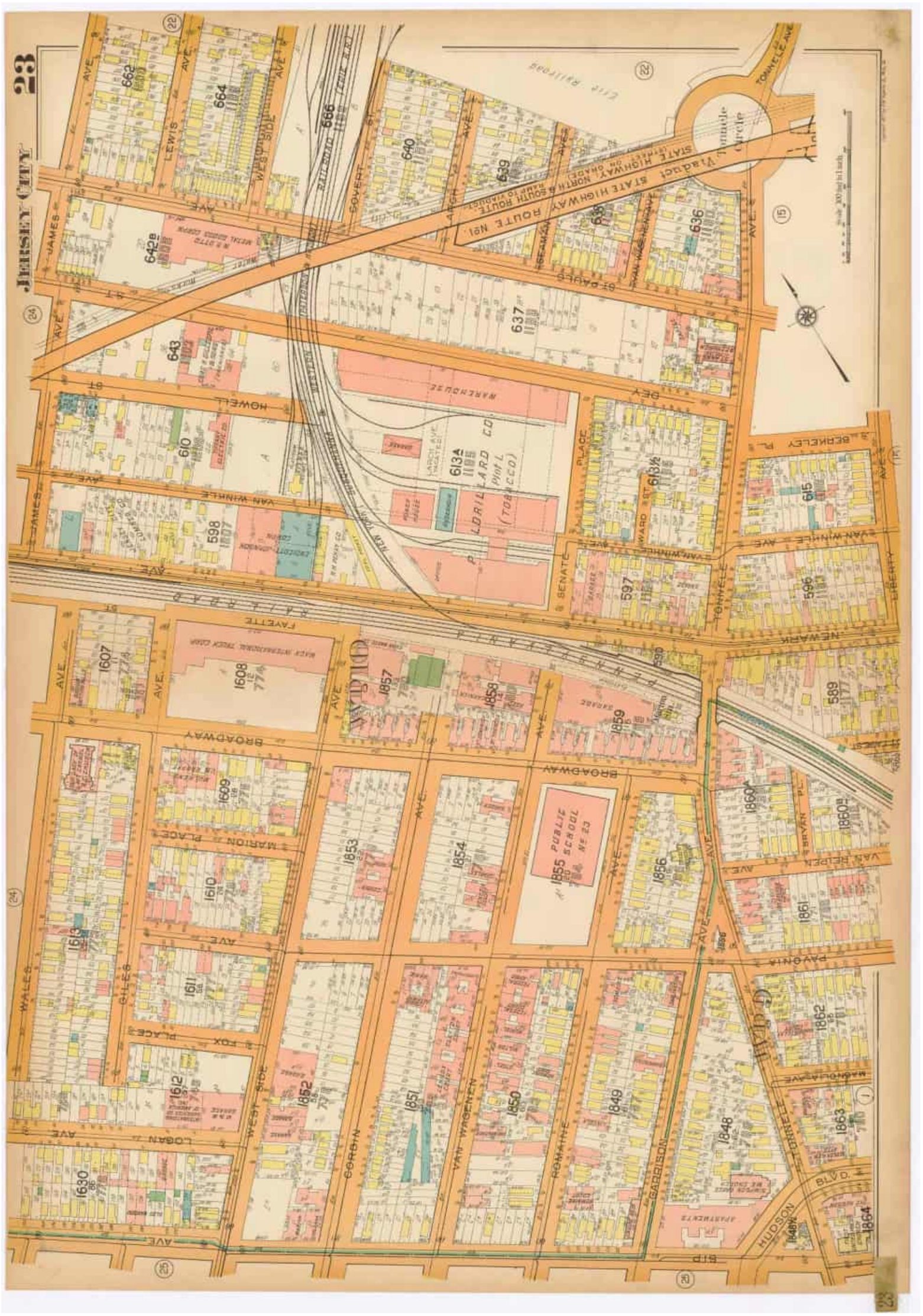

Jersey City, NJ 1928 - Plate 23

WardMaps LLC
Antique Maps, Prints & Gifts

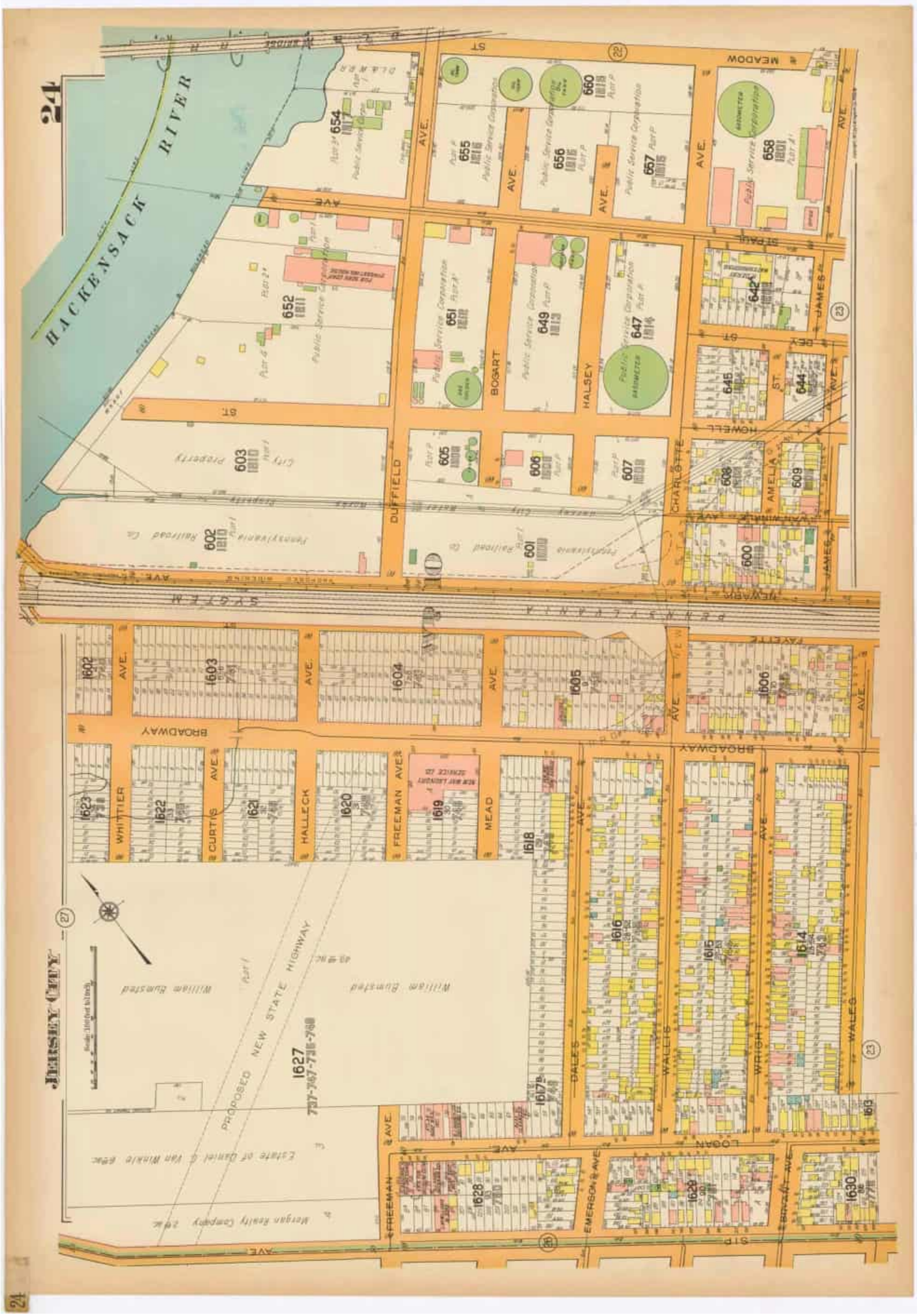

Jersey City, NJ 1928 - Plate 24

WardMaps LLC
Antique Maps, Prints & Gifts

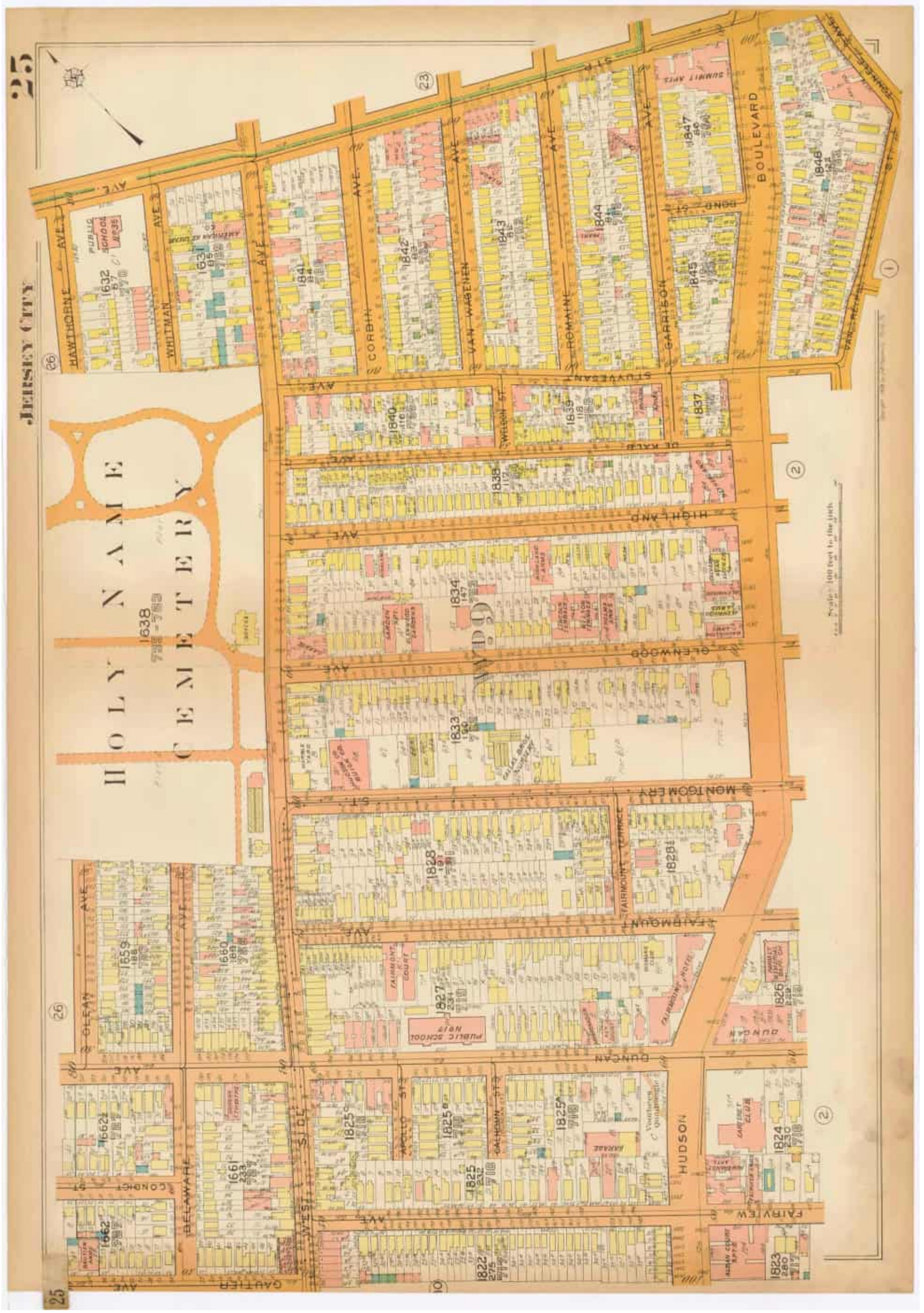

Jersey City, NJ 1928 - Plate 25

WardMaps LLC
Antique Maps, Prints & Gifts

Jersey City, NJ 1928 - Plate 26

JERSEY CITY

26

HARVEY AVE.
MARCY AVE.
WILMOT AVE.
FREEMAN AVE.
PLAINFIELD AVE.
MALLORY AVE.
NUNDA AVE.
BELVIDERE AVE.
OLEAN AVE.
FIELDS AVE.
EMERSON AVE.
HOLMES AVE.
BRYANT AVE.
HAWTHORNE AVE.
UPLAND DRIVE
WEST SIDE PARK
HOLY NAME CEMETERY
STATE HIGHWAY NO 1. NORTH & SOUTH ROUTE. (PROPOSED)
Scale: 100 feet to the inch.

WardMaps LLC
Antique Maps, Prints & Gifts

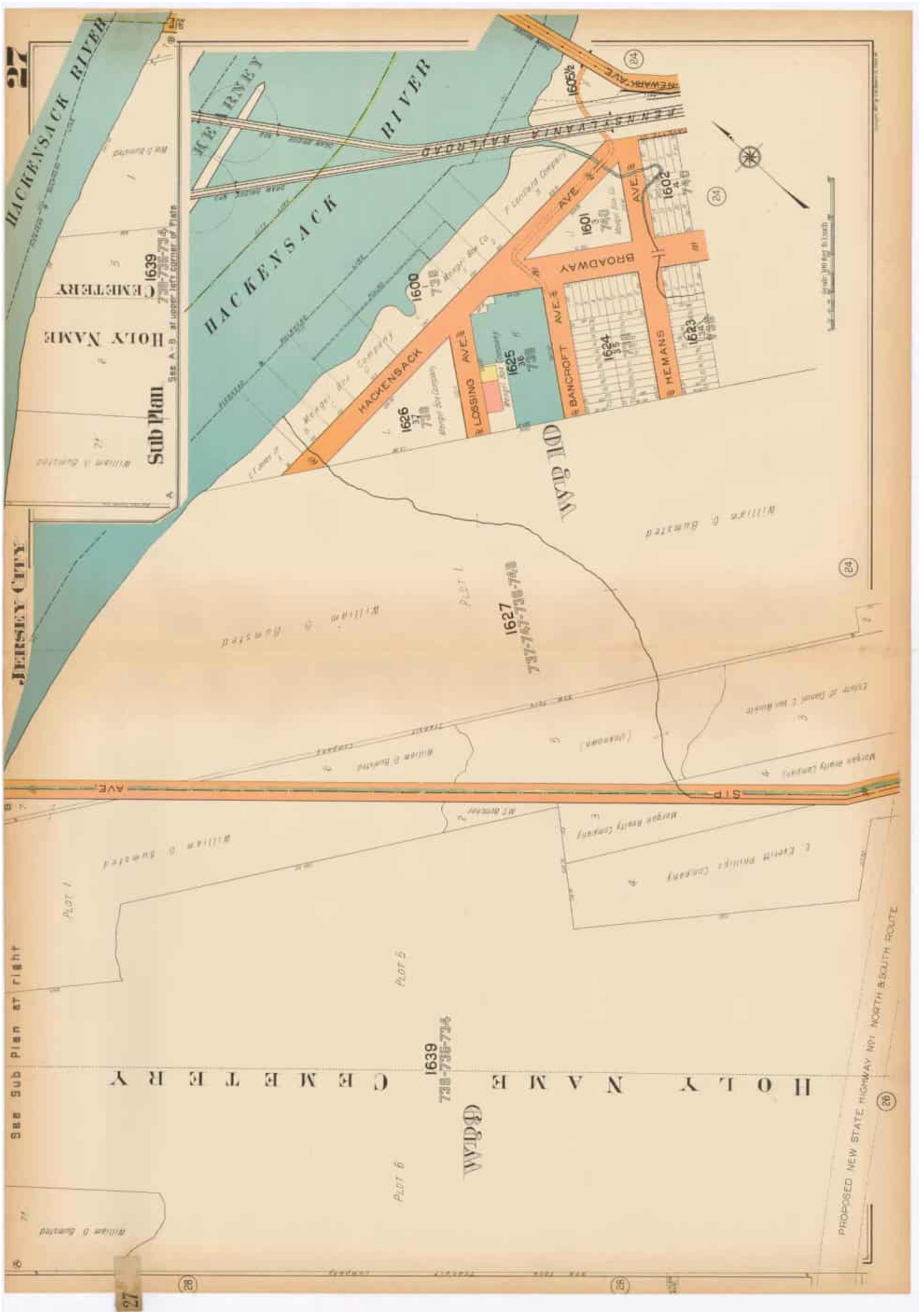

Jersey City, NJ 1928 - Plate 27

WardMaps LLC
Antique Maps, Prints & Gifts

Jersey City, NJ 1928 - Plate 28

WardMaps LLC
Antique Maps, Prints & Gifts

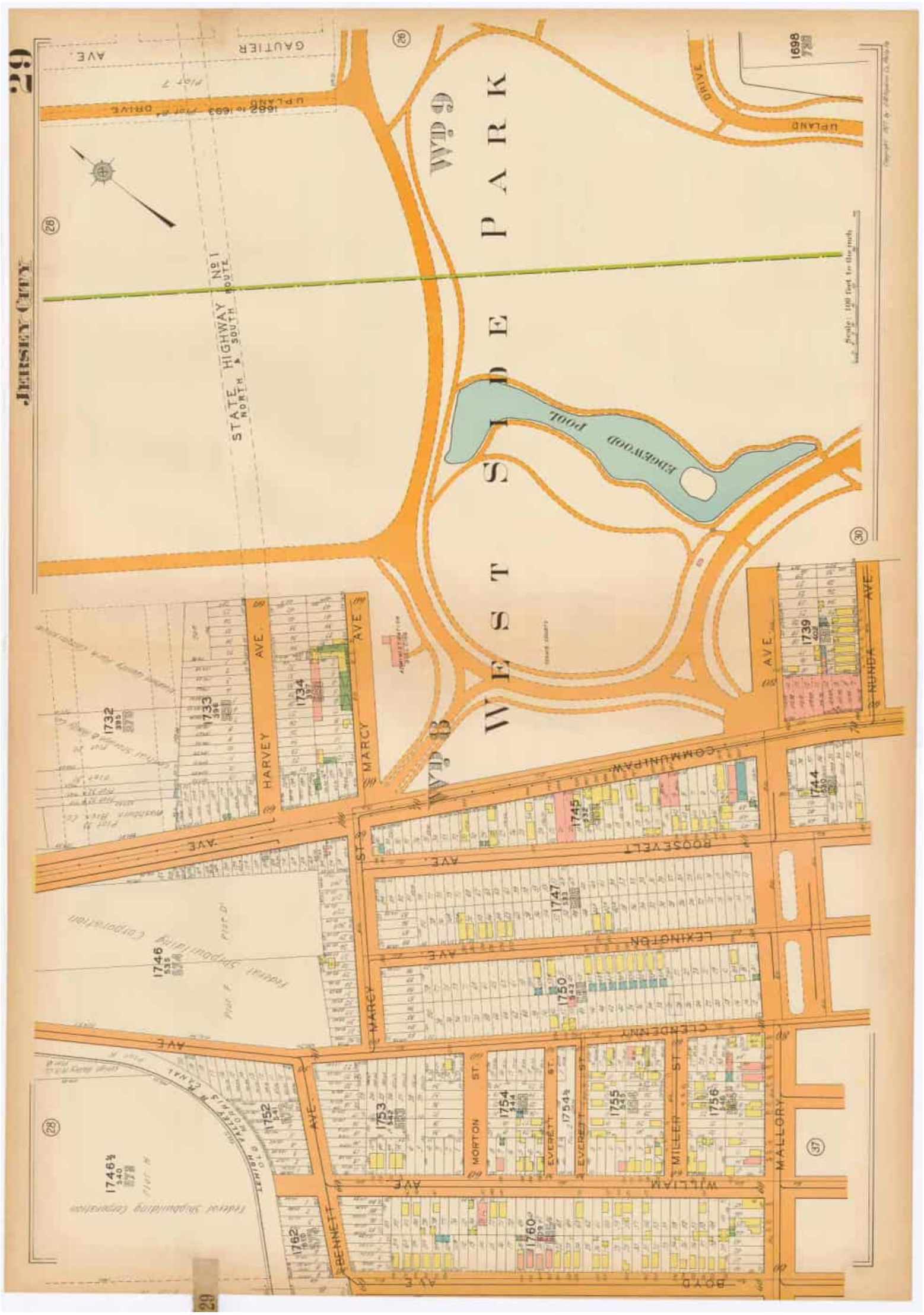

Jersey City, NJ 1928 - Plate 29

WardMaps LLC
Antique Maps, Prints & Gifts

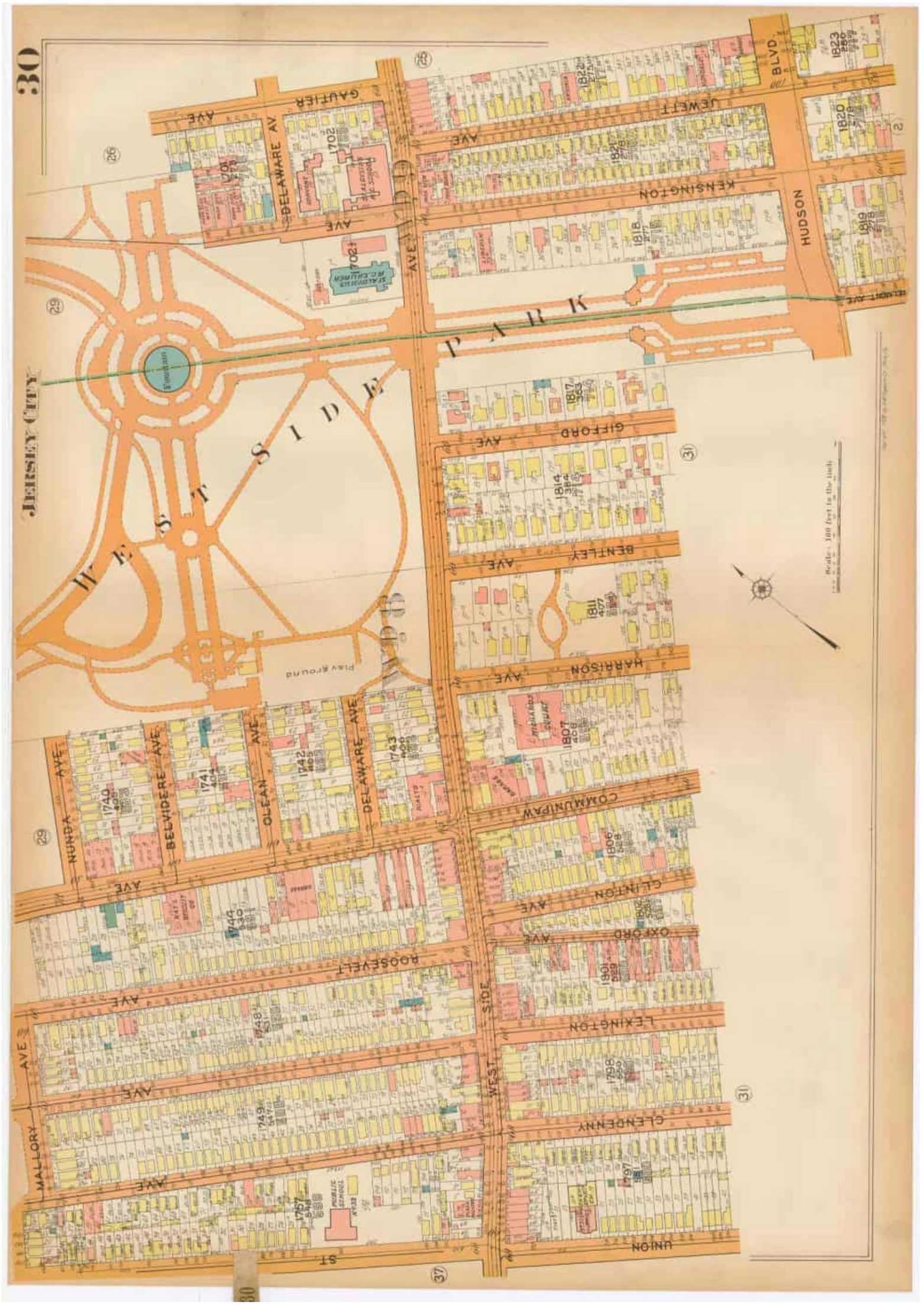

Jersey City, NJ 1928 - Plate 30

WardMaps LLC
Antique Maps, Prints & Gifts



Jersey City, NJ 1928 - Plate 31

WardMaps LLC
Antique Maps, Prints & Gifts

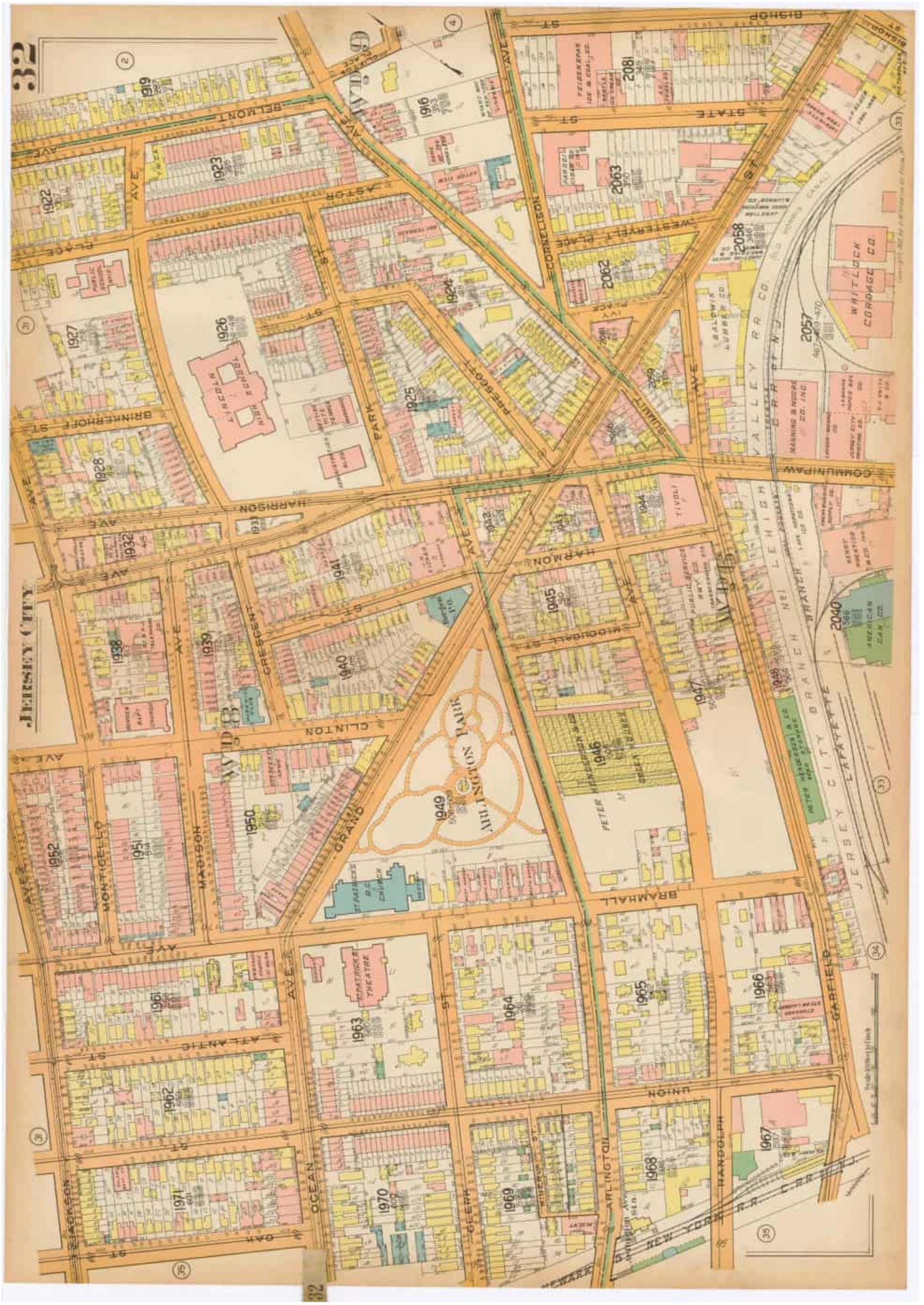

Jersey City, NJ 1928 - Plate 32

WardMaps LLC
Antique Maps, Prints & Gifts

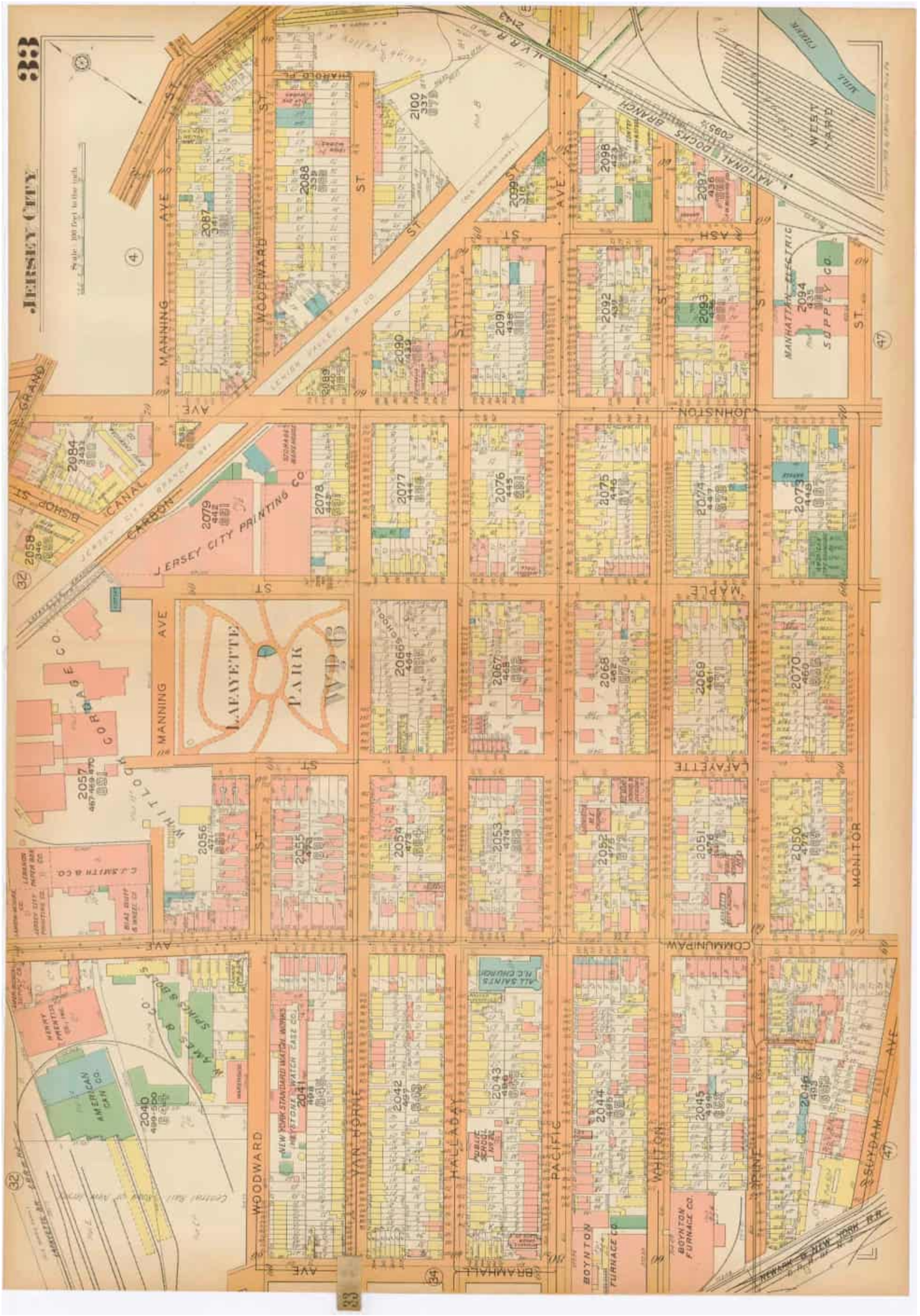

Jersey City, NJ 1928 - Plate 33

WardMaps LLC
Antique Maps, Prints & Gifts

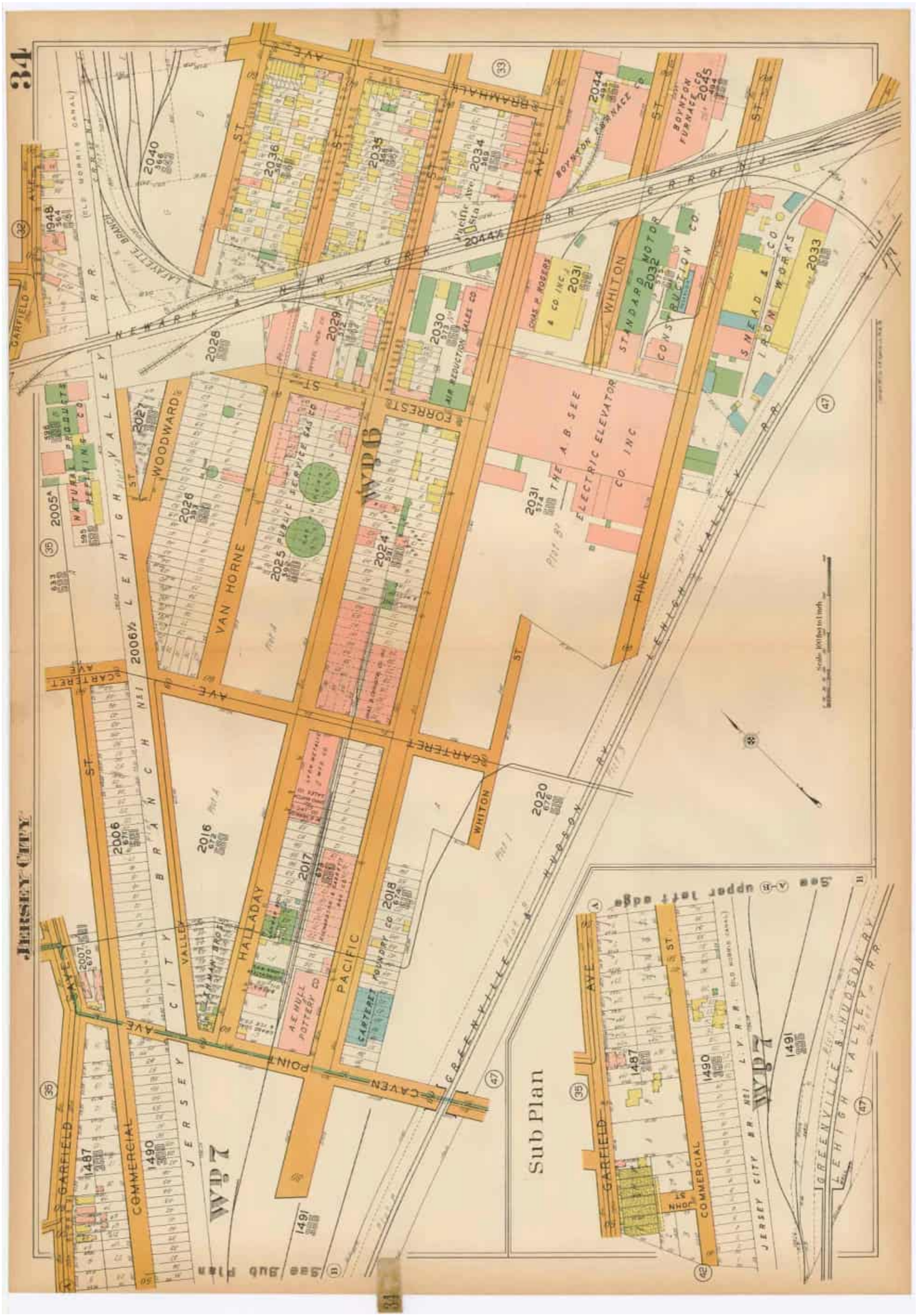

Jersey City, NJ 1928 - Plate 34

WardMaps LLC
Antique Maps, Prints & Gifts

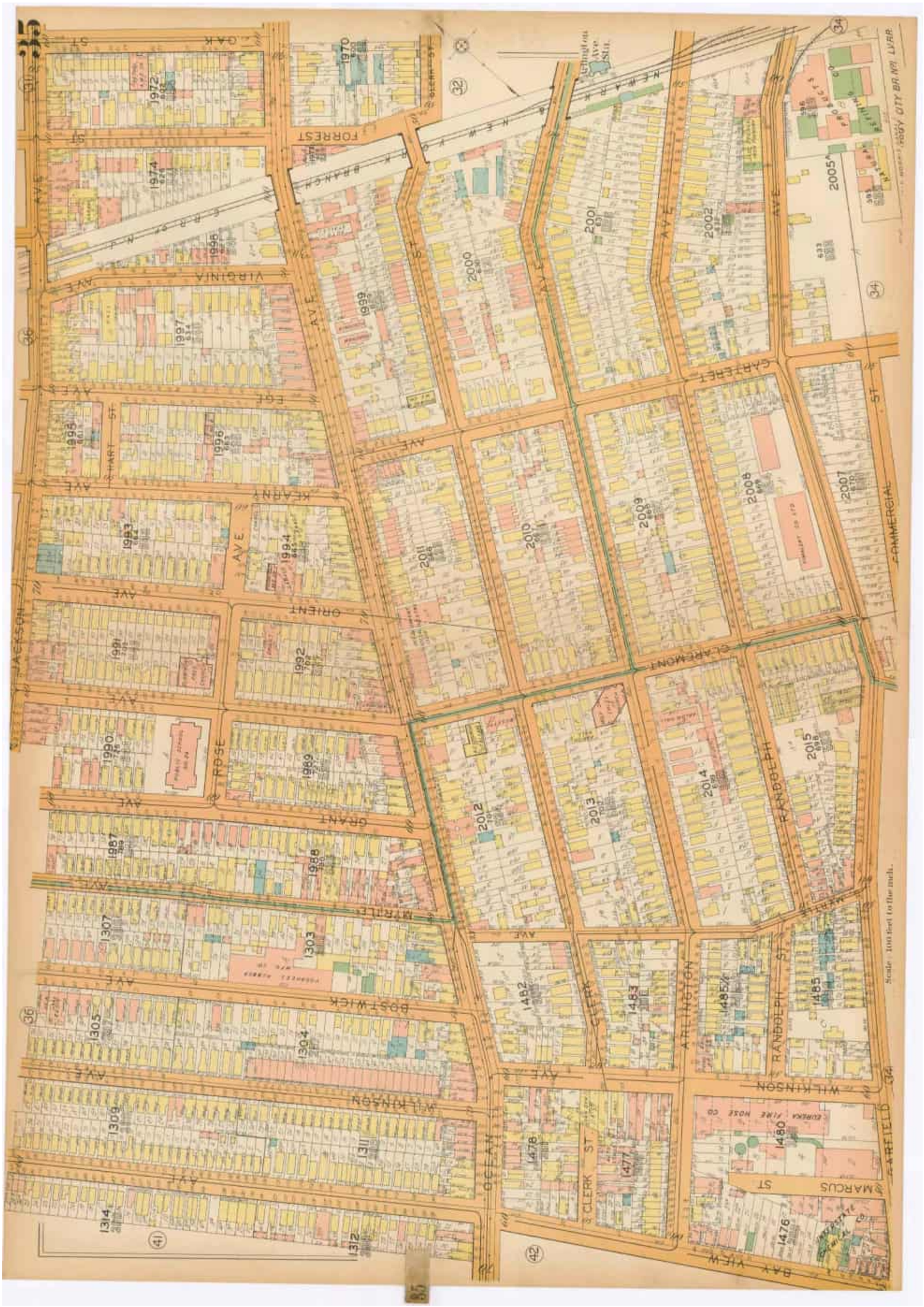

Jersey City, NJ 1928 - Plate 35

WardMaps LLC
Antique Maps, Prints & Gifts

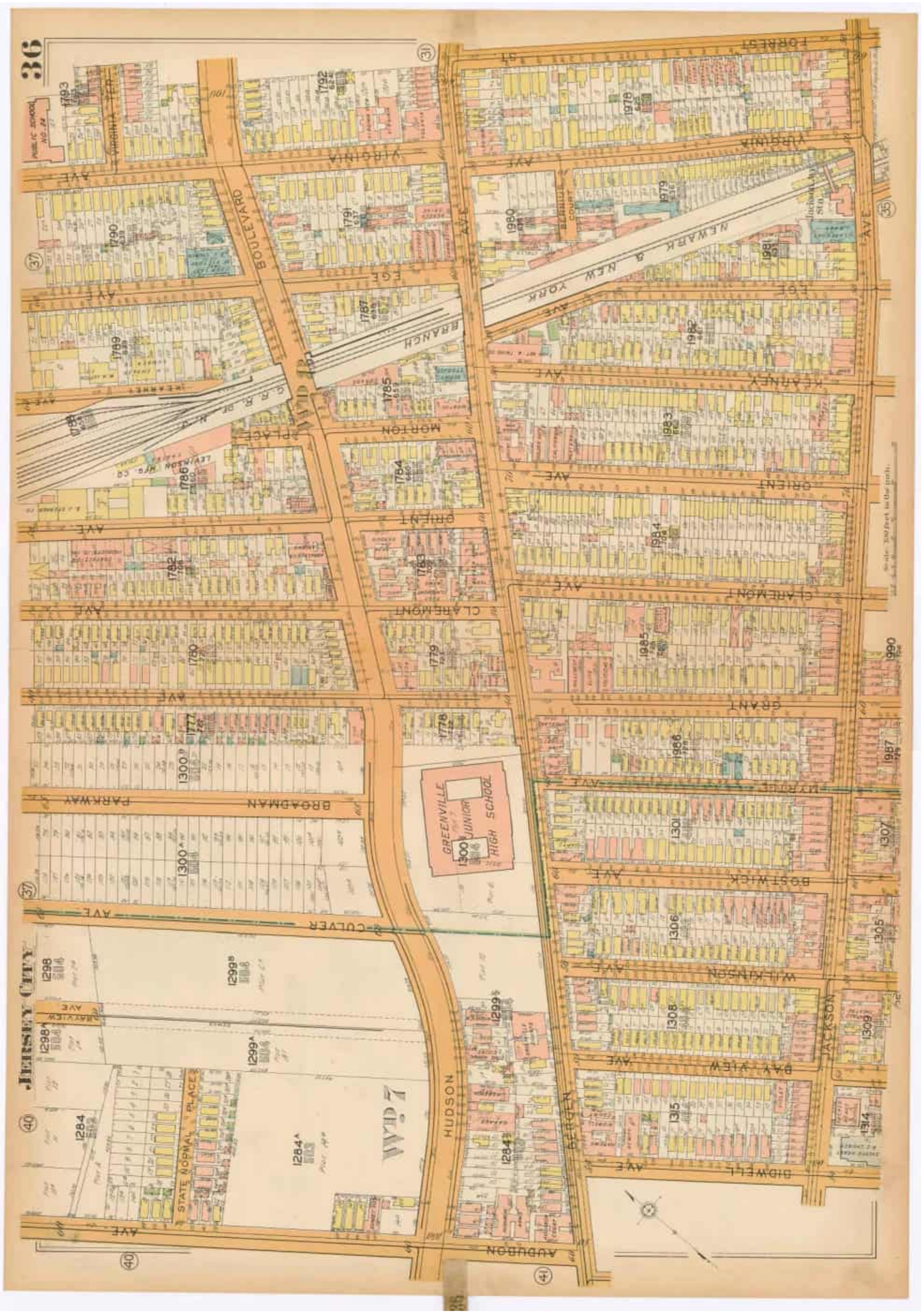

Jersey City, NJ 1928 - Plate 36

WardMaps LLC
Antique Maps, Prints & Gifts

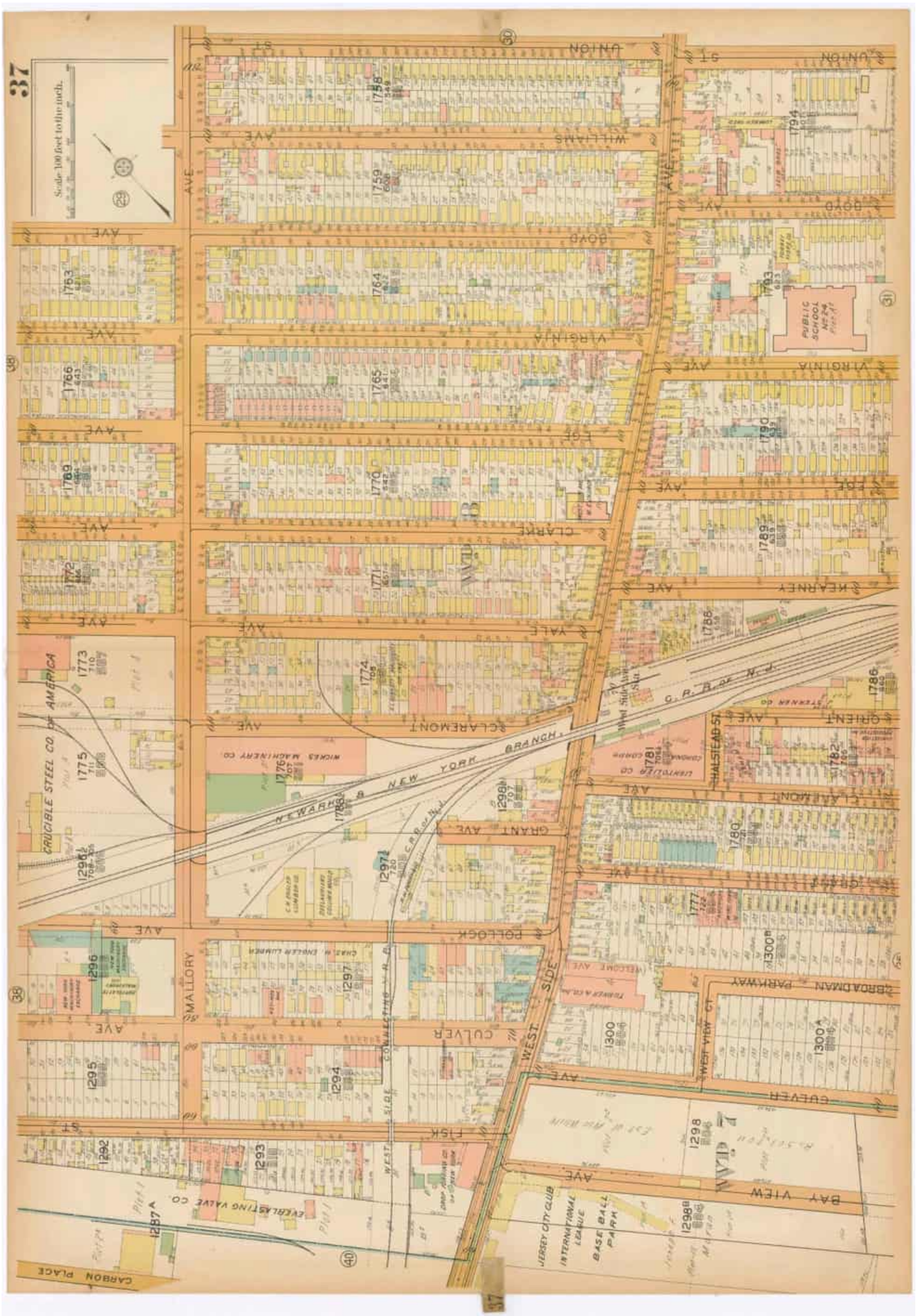

Jersey City, NJ 1928 - Plate 37

WardMaps LLC
Antique Maps, Prints & Gifts

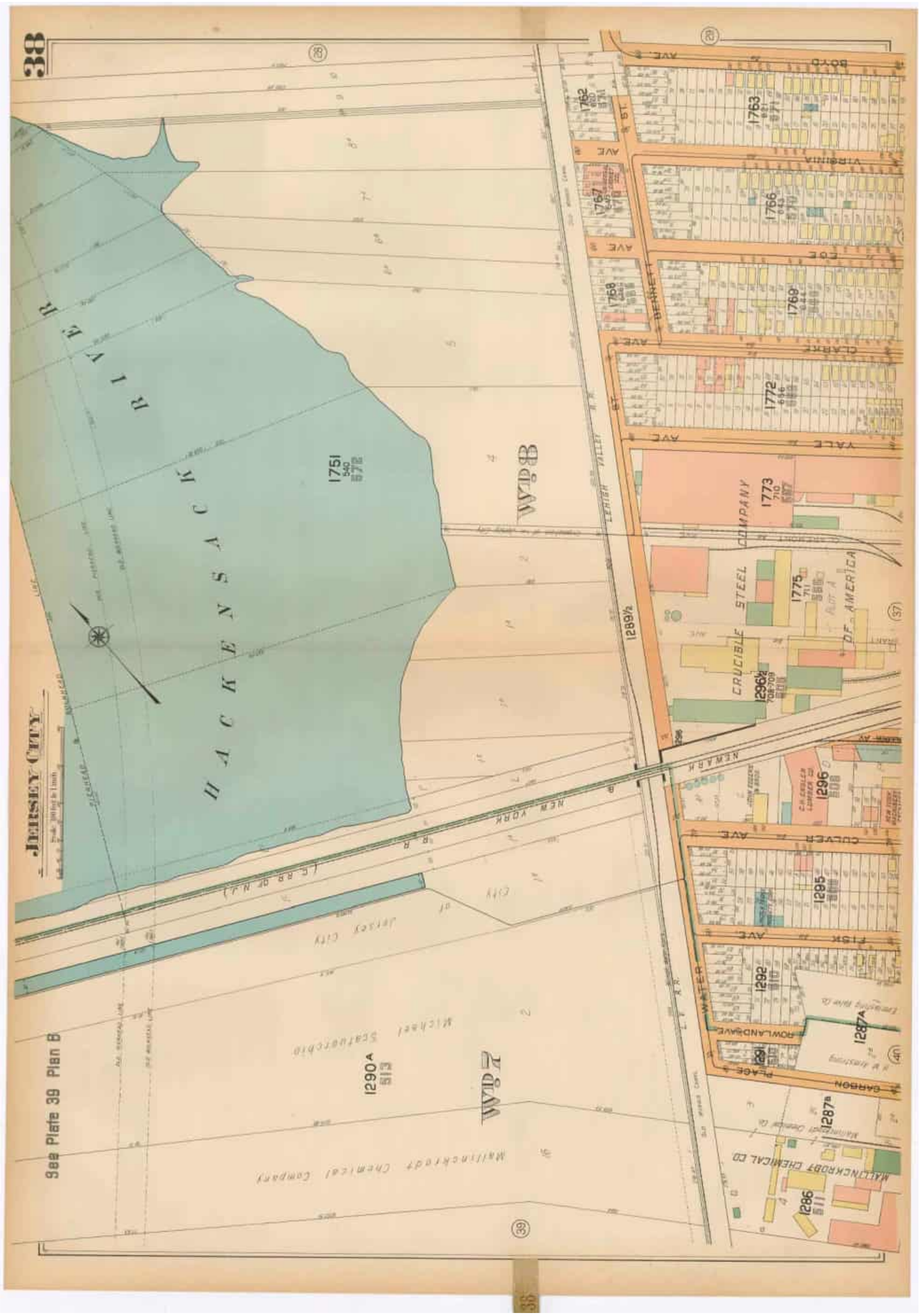

Jersey City, NJ 1928 - Plate 38

WardMaps LLC
Antique Maps, Prints & Gifts

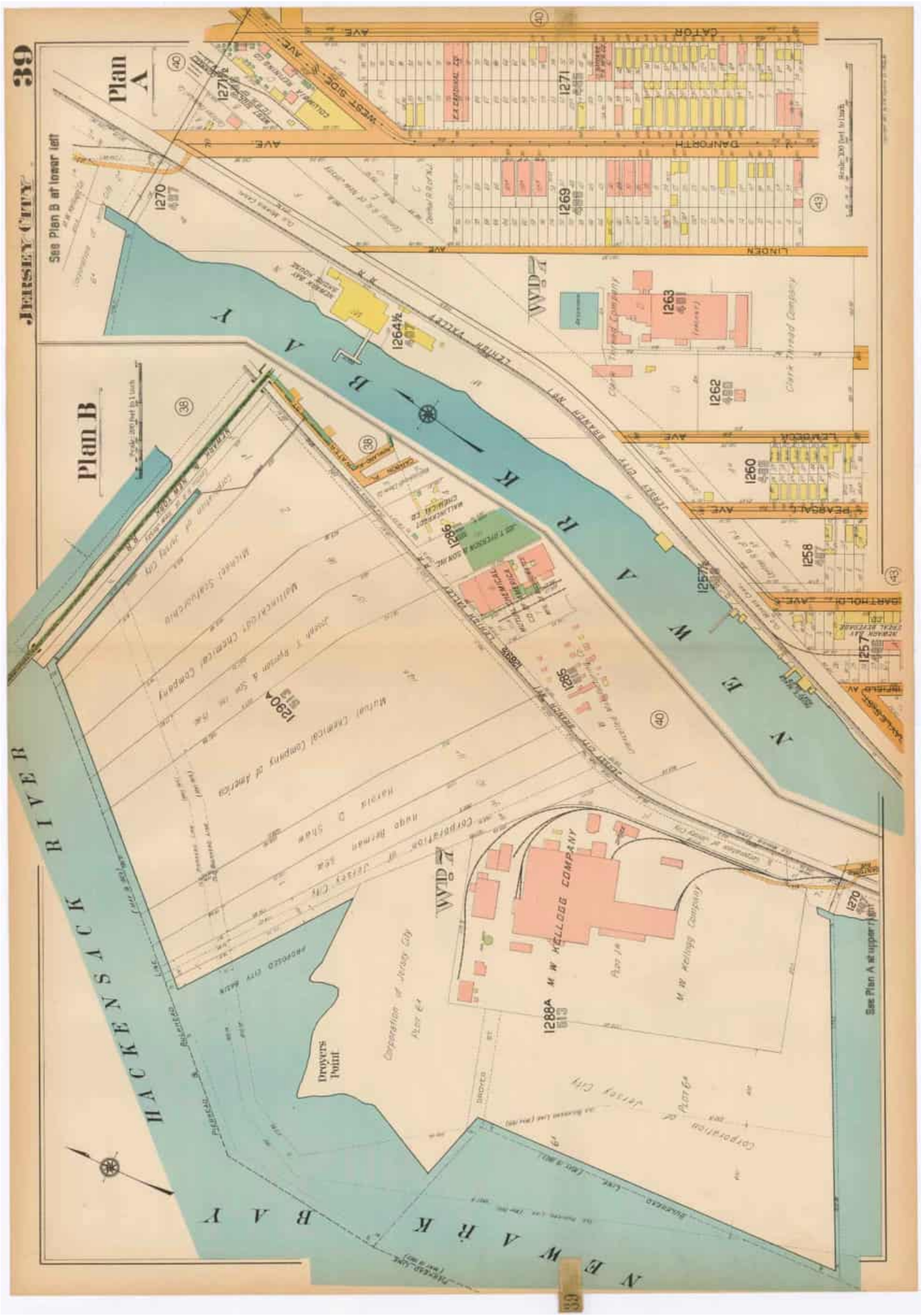

Jersey City, NJ 1928 - Plate 39

WardMaps LLC
Antique Maps, Prints & Gifts

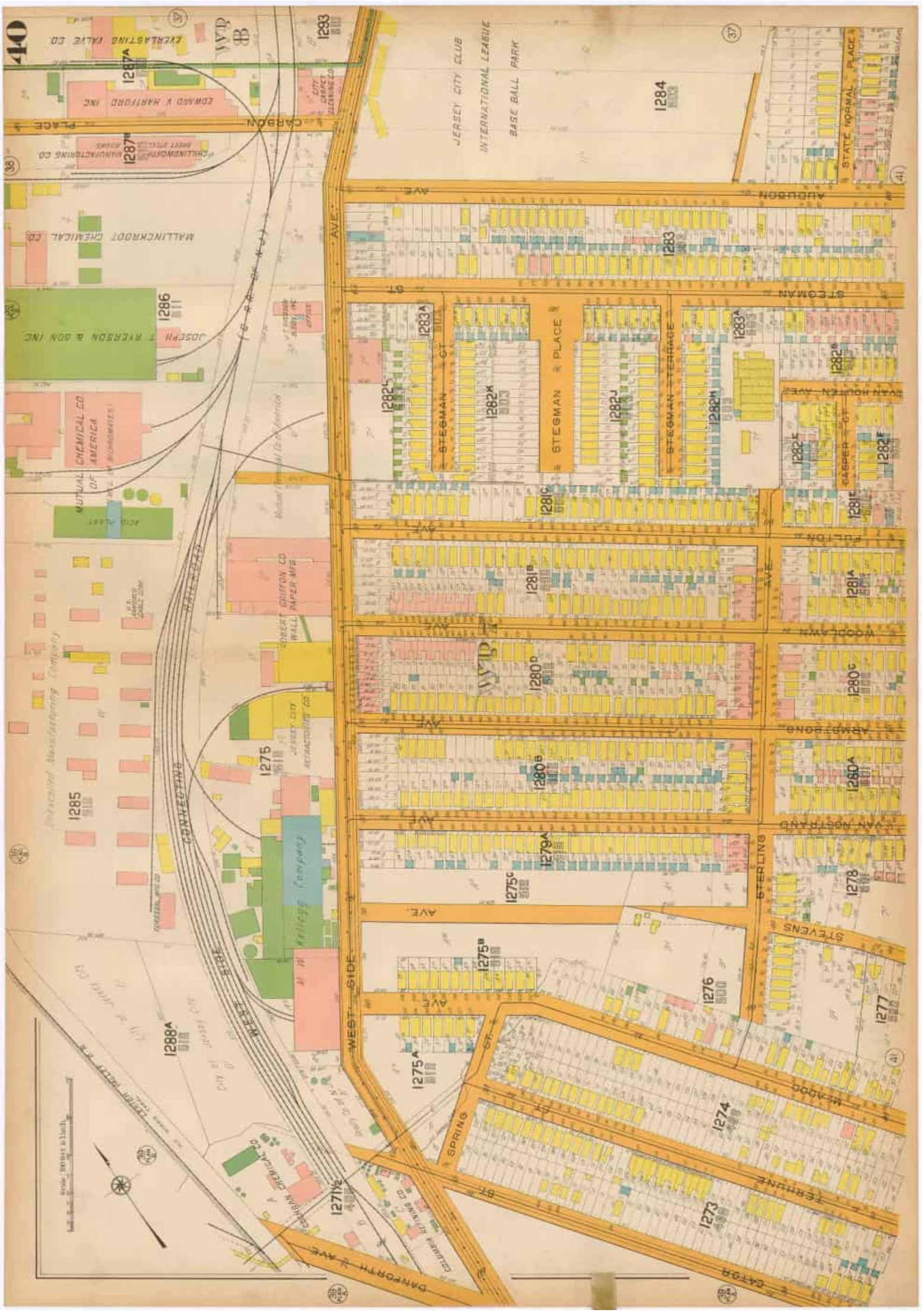

Jersey City, NJ 1928 - Plate 40

WardMaps LLC
Antique Maps, Prints & Gifts

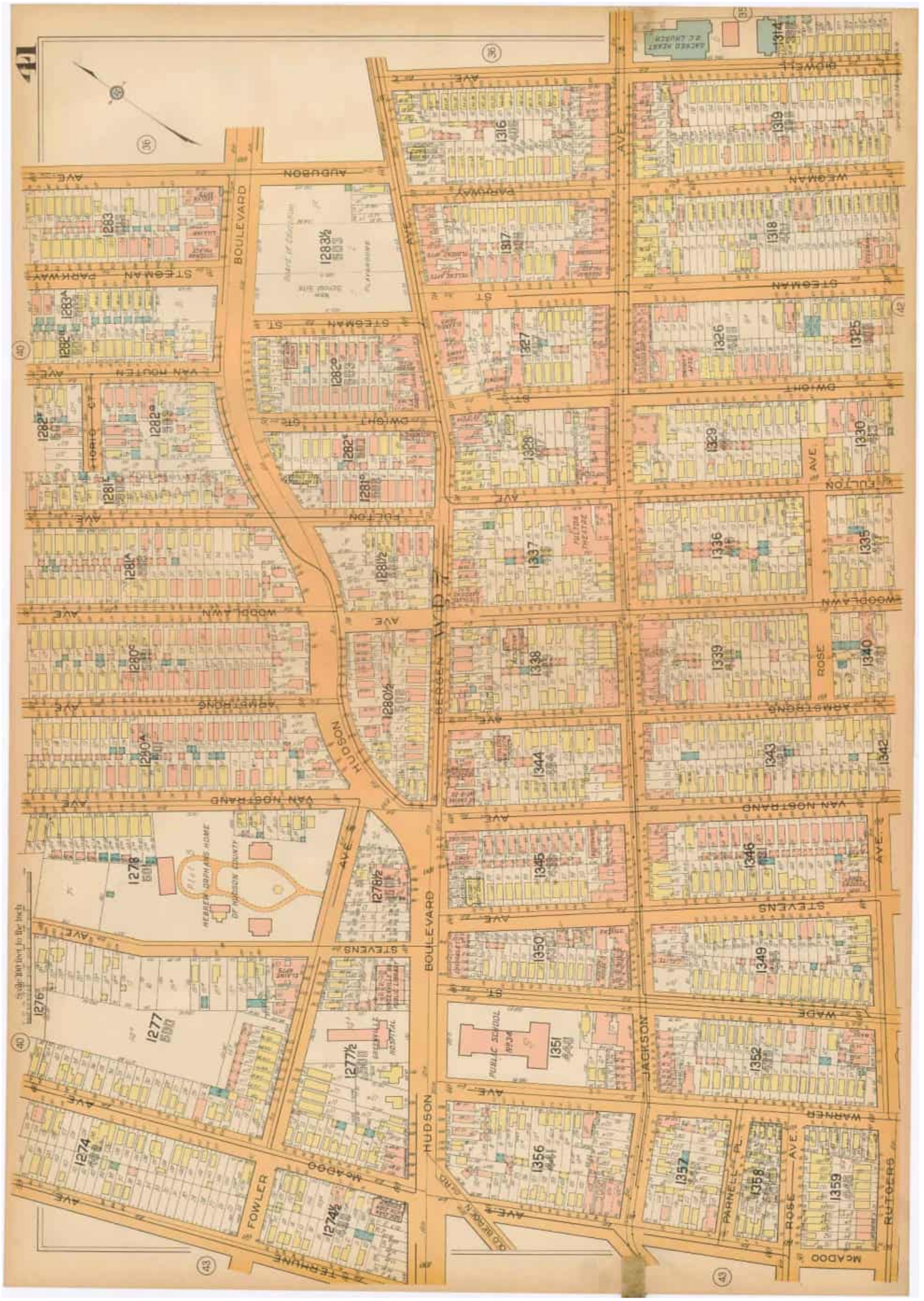

Jersey City, NJ 1928 - Plate 41

WardMaps LLC
Antique Maps, Prints & Gifts

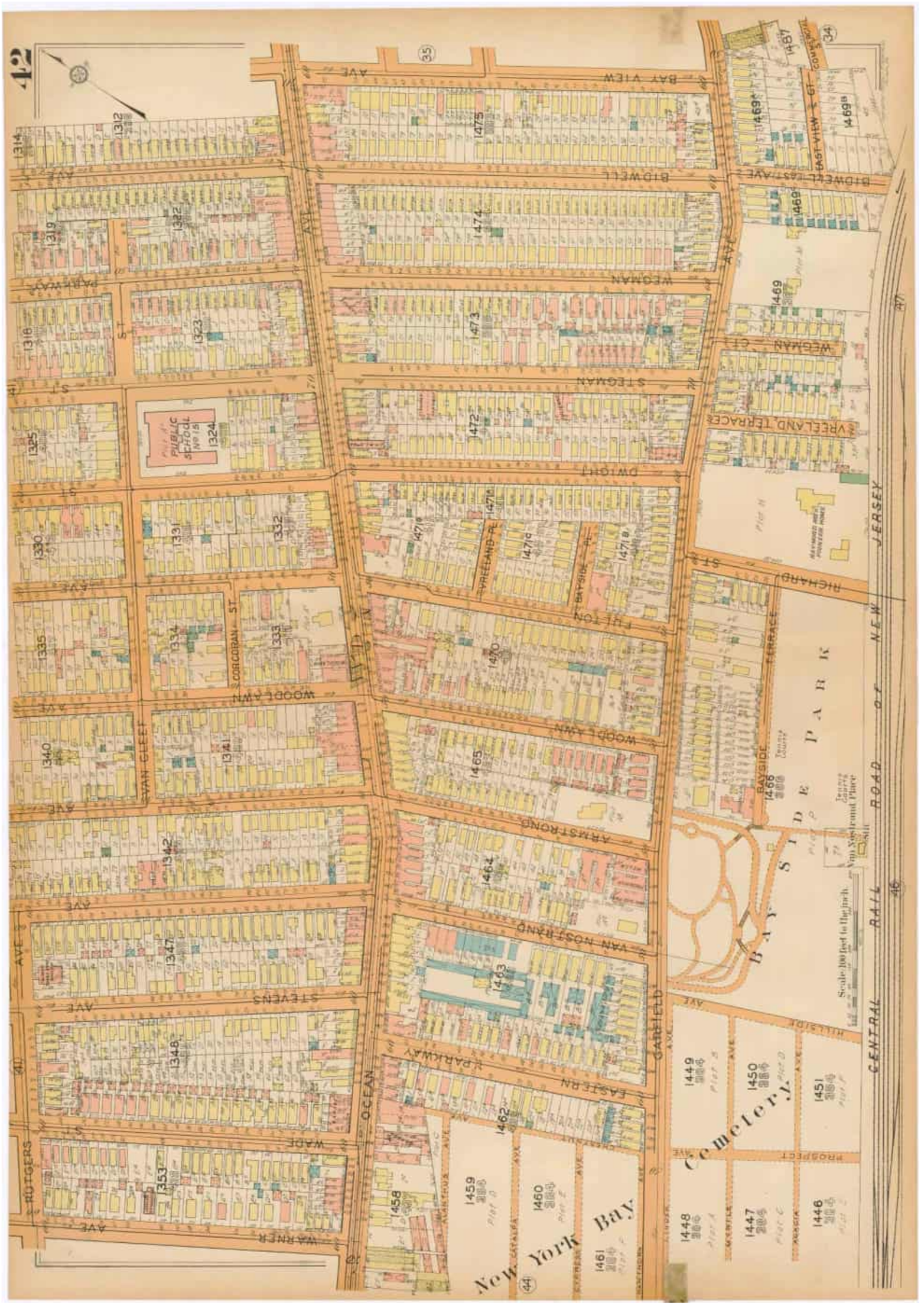

Jersey City, NJ 1928 - Plate 42

WardMaps LLC
Antique Maps, Prints & Gifts

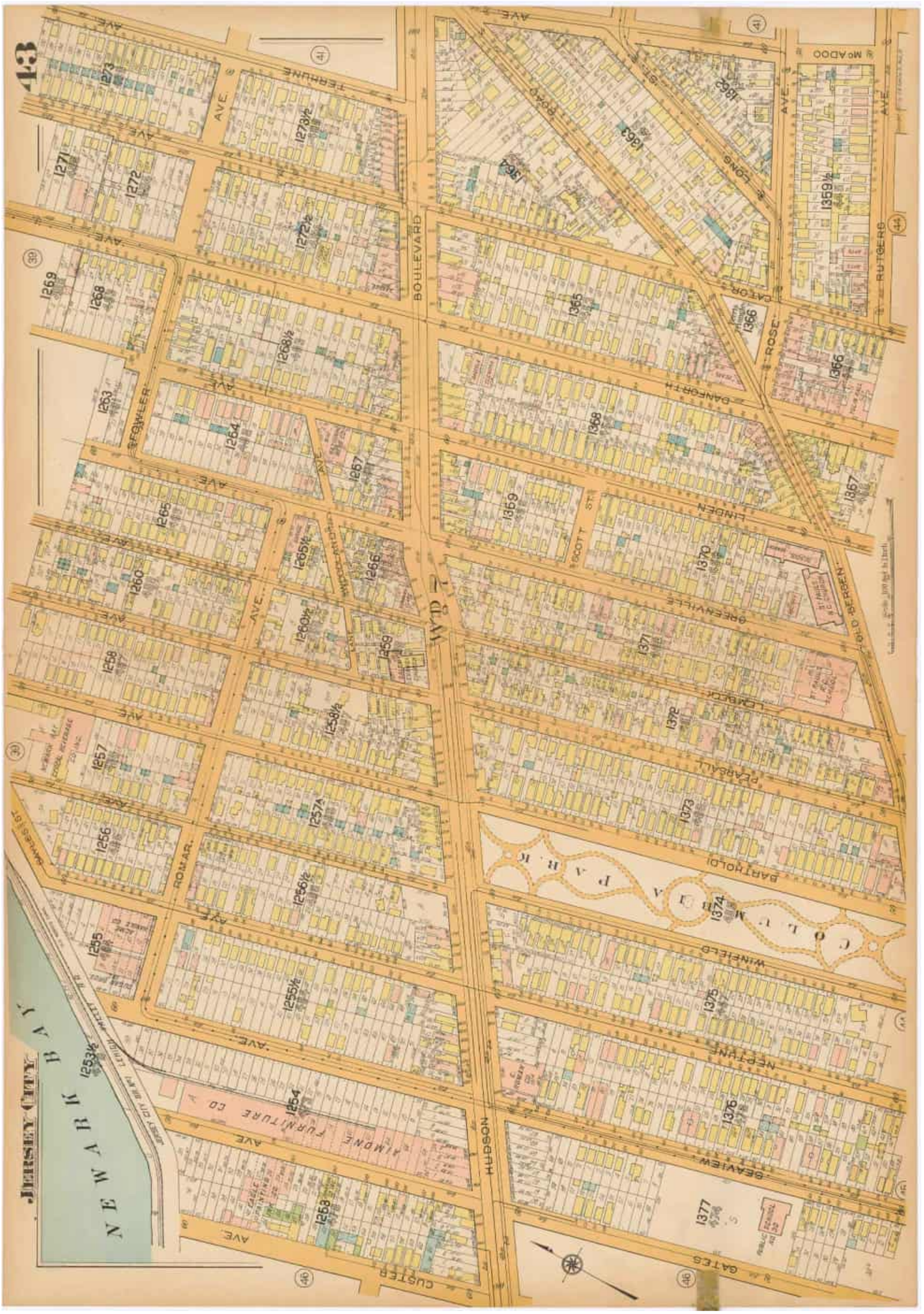

Jersey City, NJ 1928 - Plate 43

WardMaps LLC
Antique Maps, Prints & Gifts

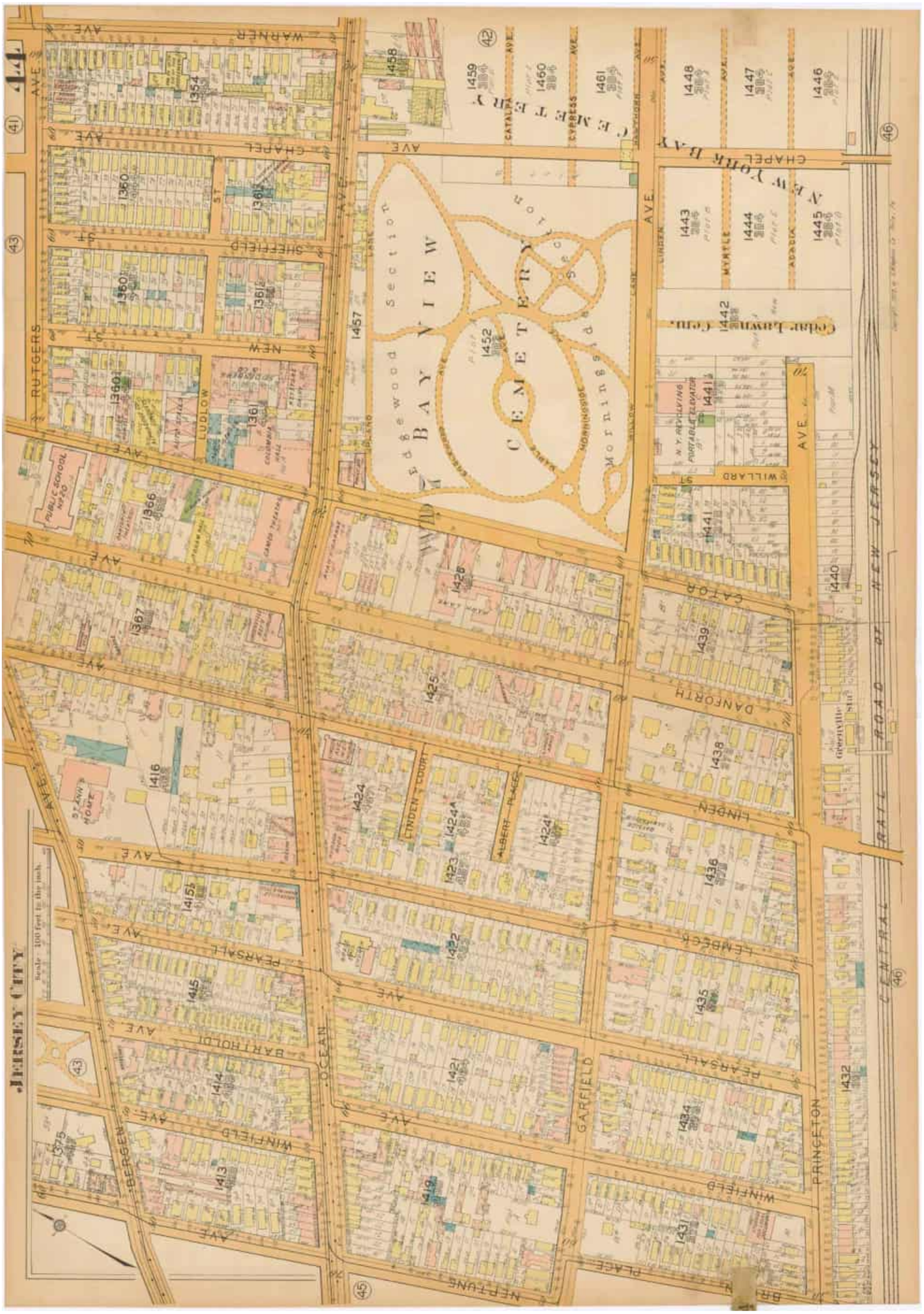

Jersey City, NJ 1928 - Plate 44

WardMaps LLC
Antique Maps, Prints & Gifts

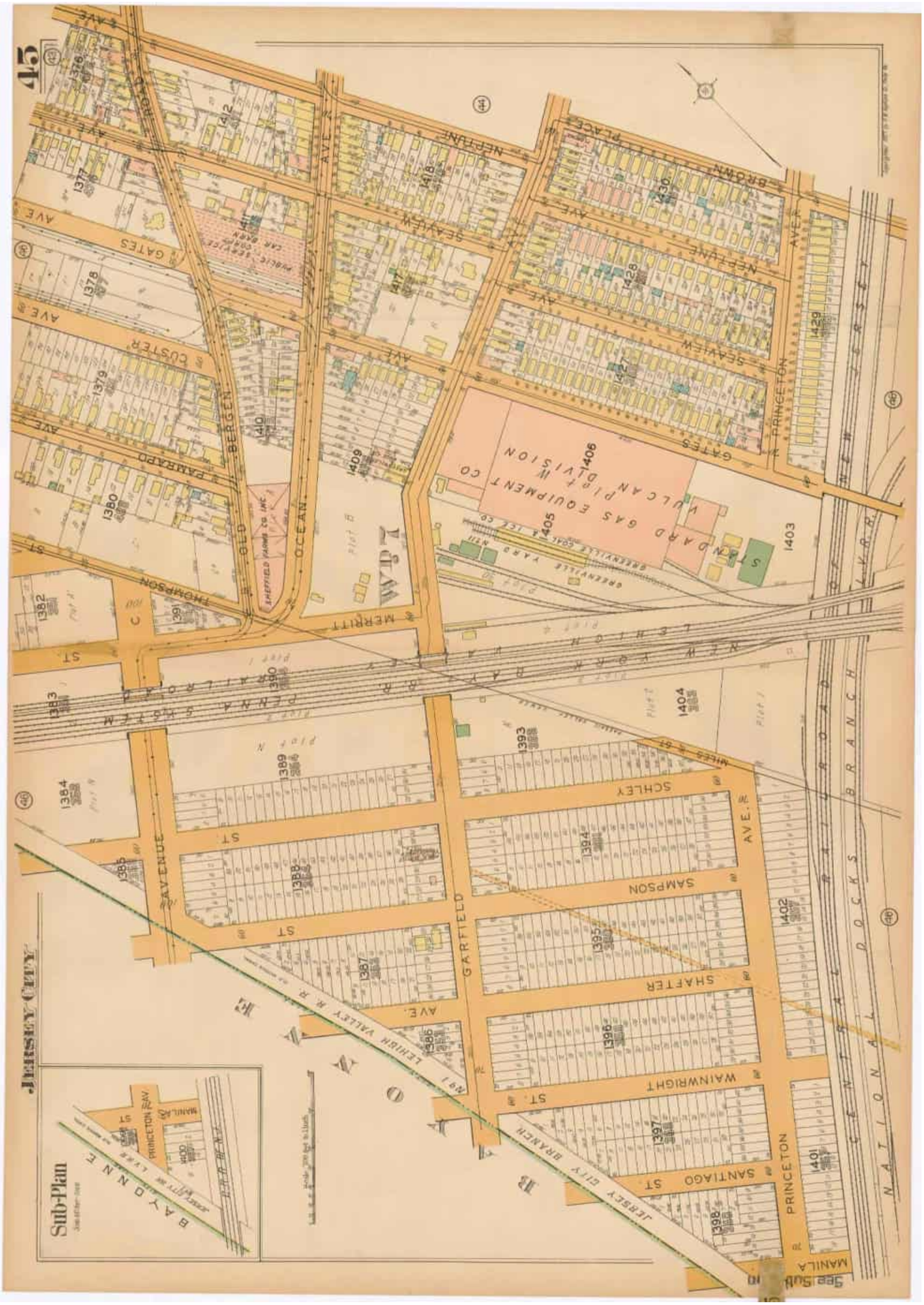

Jersey City, NJ 1928 - Plate 45

WardMaps LLC
Antique Maps, Prints & Gifts

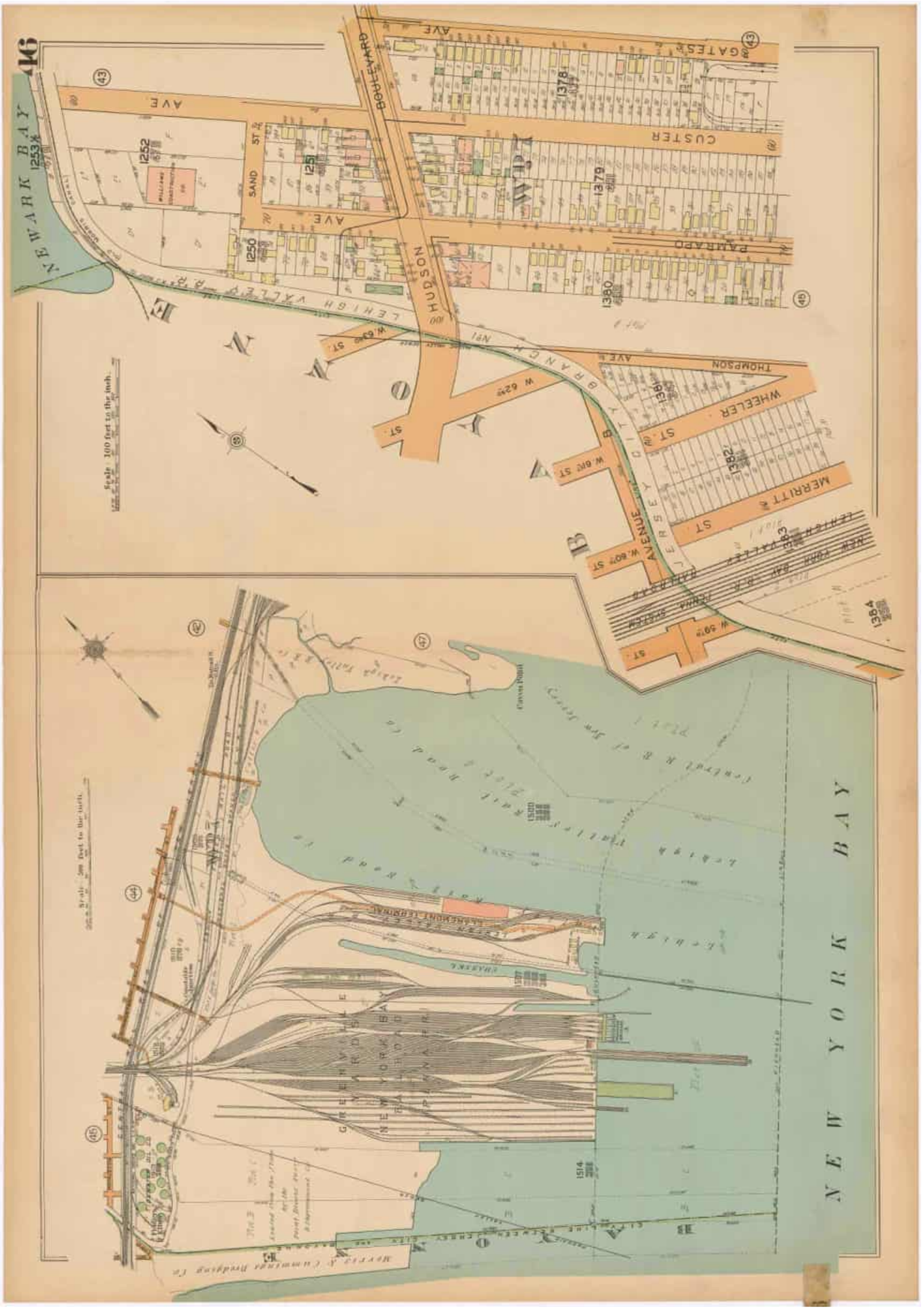

Jersey City, NJ 1928 - Plate 46

WardMaps LLC
Antique Maps, Prints & Gifts

Jersey City, NJ 1928 - Plate 47

WardMaps LLC
Antique Maps, Prints & Gifts

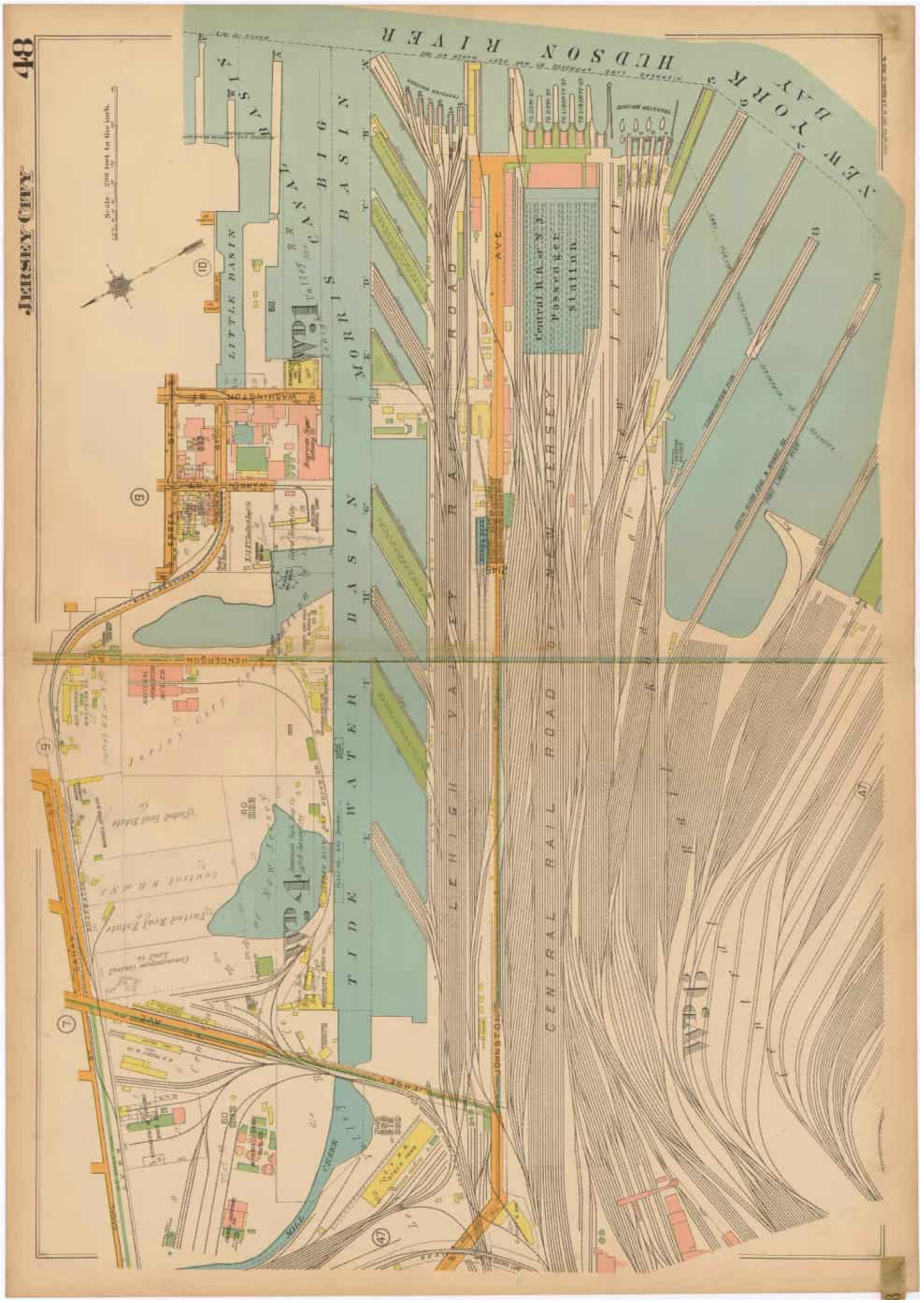

Jersey City, NJ 1928 - Plate 48

WardMaps LLC
Antique Maps, Prints & Gifts

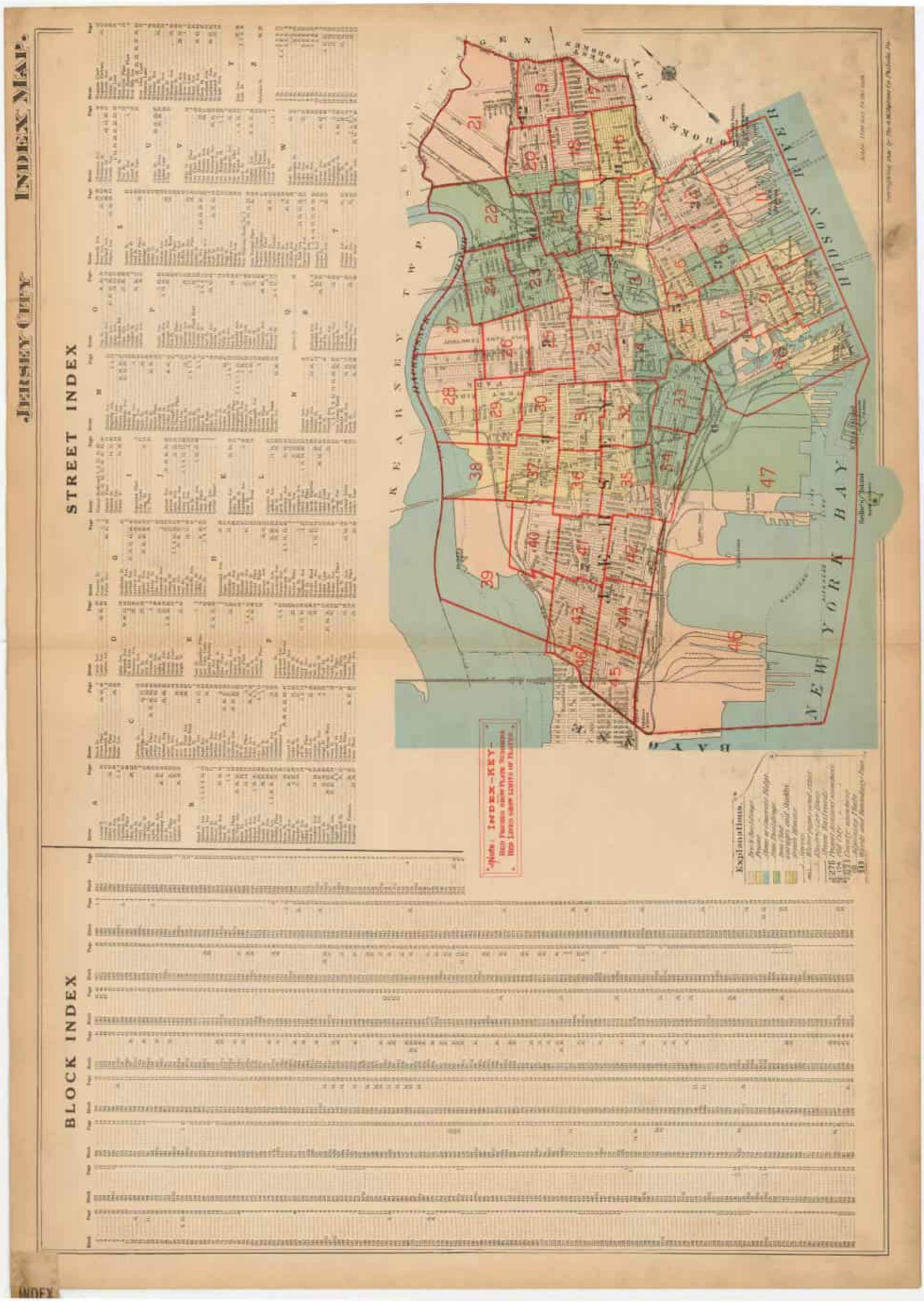

Jersey City, NJ 1928 - Street Index

WardMaps LLC
Antique Maps, Prints & Gifts

APPENDIX D
AERIALS

D/R

NJTA OPS T3820

NJTA Hudson County Extension

Jersey City, NJ 07305

Inquiry Number: 6481224.5

May 10, 2021

The EDR Aerial Photo Decade Package

6 Armstrong Road, 4th floor
Shelton, CT 06484
Toll Free: 800.352.0050
www.edrnet.com

Date EDR Searched Historical Sources:

Aerial Photography May 06, 2021

Target Property:

NJTA Hudson County Extension

Jersey City, NJ 07305

Year	***Scale***	***Details***	***Source***
1930	Aerial Photograph. Scale: 1"=1000'	Flight Year: 1930	EDR/EdrAerials
1940	Aerial Photograph. Scale: 1"=1000'	Flight Year: 1940	Aerial Viewpoi
1943	Aerial Photograph. Scale: 1"=1000'	Flight Year: 1943	USC&GS
1951	Aerial Photograph. Scale: 1"=1000'	Flight Year: 1951	Aerial Viewpoi
1954	Aerial Photograph. Scale: 1"=1000'	Flight Year: 1954	USGS
1966	Aerial Photograph. Scale: 1"=1000'	Flight Year: 1966	USGS
1974	Aerial Photograph. Scale: 1"=1000'	Flight Year: 1974	Aerial Viewpoi
1984-1985	Aerial Photograph. Scale: 1"=1000'	Flight Year: 1984-1985	USDA
1994-1995	Aerial Photograph. Scale: 1"=1000'	Flight Year: 1994-1995	USGS/DOQQ
2006	Aerial Photograph. Scale: 1"=1000'	Flight Year: 2006	USGS/NAIP
2010	Aerial Photograph. Scale: 1"=1000'	Flight Year: 2010	USGS/NAIP
2013	Aerial Photograph. Scale: 1"=1000'	Flight Year: 2013	USGS/NAIP
2017	Aerial Photograph. Scale: 1"=1000'	Flight Year: 2017	USGS/NAIP



INQUIRY #: 6481224.5
YEAR: INDEX



INQUIRY #: 6481224.5
YEAR: 1930
SCALE: 1"=1000'



INQUIRY #: 6481224.5
YEAR: 1930
SCALE: 1"=1000'



INQUIRY #: 6481224.5
YEAR: 1930
SCALE: 1"=1000'



INQUIRY #: 6481224.5
YEAR: 1930
SCALE: 1"=1000'



INQUIRY #: 6481224.5
YEAR: 1930
SCALE: 1"=1000'



INQUIRY #: 6481224.5
YEAR: 1940
SCALE: 1"=1000'



INQUIRY #: 6481224.5



INQUIRY #: 6481224.5
YEAR: 1940



INQUIRY #: 6481224.5
YEAR: 1940
SCALE: 1"=1000'



INQUIRY #: 6481224.5
YEAR: 1940
SCALE: 1"=1000'



INQUIRY #: 6481224.5
YEAR: 1943
SCALE: 1"=1000'



INQUIRY #: 6481224.5
YEAR: 1943
SCALE: 1"=1000'



INQUIRY #: 6481224.5
YEAR: 1943
SCALE: 1"=1000'



INQUIRY #: 6481224.5
YEAR: 1943
SCALE: 1"=1000'



INQUIRY #: 6481224.5
YEAR: 1943
SCALE: 1"=1000'



INQUIRY #: 6481224.5
YEAR: 1951
SCALE: 1"=1000'



INQUIRY #: 6481224.5


INQUIRY #: 6481224.5
YEAR: 1951
SCALE: 1"=1000'



INQUIRY #: 6481224.5
YEAR: 1951
SCALE: 1"=1000'



INQUIRY #: 6481224.5
YEAR: 1951
SCALE: 1"=1000'



INQUIRY #: 6481224.5
YEAR: 1954
SCALE: 1"=1000'



INQUIRY #: 6481224.5
YEAR: 1954
SCALE: 1"=1000'





INQUIRY #: 6481224.5
YEAR: 1954
SCALE: 1"=1000'



INQUIRY #: 6481224.5
YEAR: 1954
SCALE: 1"=1000'



INQUIRY #: 6481224.5
YEAR: 1966
SCALE: 1'"=1000'

INQUIRY #: 6481224.5
YEAR: 1966





INQUIRY #: 6481224.5
YEAR: 1966
SCALE: 1"=1000'



INQUIRY #: 6481224.5
YEAR: 1966
SCALE: 1"=1000'



INQUIRY #: 6481224.5
YEAR: 1974
SCALE: 1"=1000'



INQUIRY #: 6481224.5
YEAR: 1974
SCALE: 1"=1000'





INQUIRY #: 6481224.5
YEAR: 1974
SCALE: 1"=1000'



INQUIRY #: 6481224.5
YEAR: 1974
SCALE: 1"=1000'



INQUIRY #: 6481224.5
YEAR: 1984-1985
SCALE: 1"=1000'



INQUIRY #: 6481224.5
YEAR: 1984-1985
SCALE: 1"=1000'


INQUIRY #: 6481224.5
YEAR: 1984-1985
SCALE: 1"=1000'



INQUIRY #: 6481224.5
YEAR: 1984-1985
SCALE: 1"=1000'



INQUIRY #: 6481224.5
YEAR: 1984-1985
SCALE: 1"=1000'


INQUIRY #: 6481224.5
YEAR: 1994-1995
SCALE: 1"=1000'



INQUIRY #: 6481224.5
YEAR: 1994-1995
SCALE: 1"=1000'


INQUIRY #: 6481224.5
YEAR: 1994-1995
SCALE: 1"=1000'



INQUIRY #: 6481224.5
YEAR: 1994-1995
SCALE: 1"=1000'



INQUIRY #: 6481224.5
YEAR: 1994-1995
SCALE: 1"=1000'


INQUIRY #: 6481224.5
YEAR: 2006
SCALE: 1"=1000'



INQUIRY #: 6481224.5
YEAR: 2006
SCALE: 1"=1000'


INQUIRY #: 6481224.5
YEAR: 2006
SCALE: 1"=1000'



INQUIRY #: 6481224.5
YEAR: 2006
SCALE: 1"=1000'



INQUIRY #: 6481224.5
YEAR: 2006
SCALE: 1"=1000'


INQUIRY #: 6481224.5
YEAR: 2010
SCALE: 1"=1000'



INQUIRY #: 6481224.5
YEAR: 2010
SCALE: 1"=1000'


INQUIRY #: 6481224.5
YEAR: 2010
SCALE: 1"=1000'


INQUIRY #: 6481224.5
YEAR: 2010
SCALE: 1"=1000'


INQUIRY #: 6481224.5
YEAR: 2010
SCALE: 1"=1000'


INQUIRY #: 6481224.5
YEAR: 2013
SCALE: 1"=1000'



INQUIRY #: 6481224.5
YEAR: 2013
SCALE: 1"=1000'


INQUIRY #: 6481224.5
YEAR: 2013
SCALE: 1"=1000'


INQUIRY #: 6481224.5
YEAR: 2013
SCALE: 1"=1000'

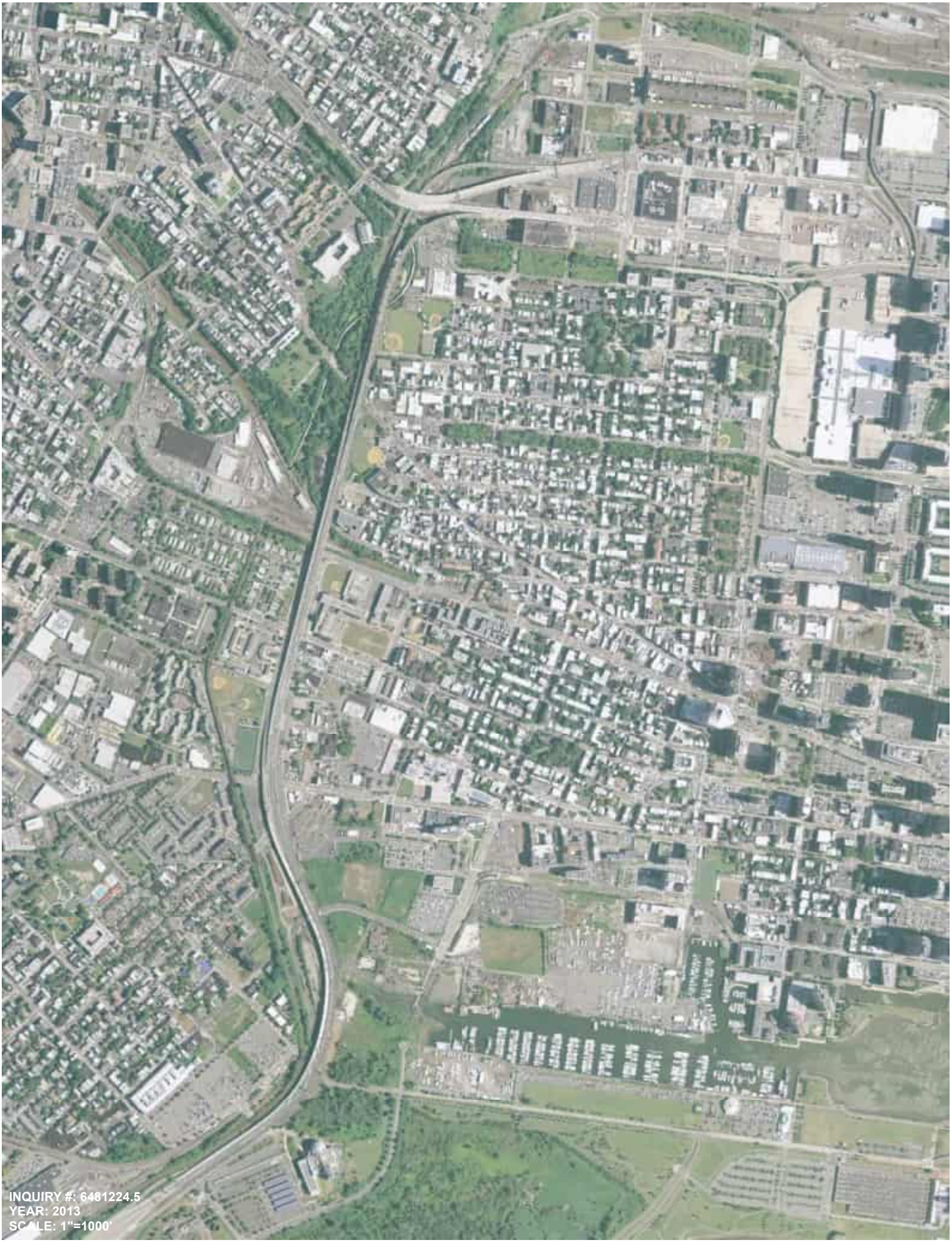
INQUIRY #: 6481224.5
YEAR: 2013
SCALE: 1"=1000'


INQUIRY #: 6481224.5
YEAR: 2017
SCALE: 1"=1000'



INQUIRY #: 6481224.5
YEAR: 2017
SCALE: 1"=1000'


INQUIRY #: 6481224.5
YEAR: 2017
SCALE: 1"=1000'



INQUIRY #: 6481224.5
YEAR: 2017
SCALE: 1"=1000'


INQUIRY #: 6481224.5
YEAR: 2017
SCALE: 1"=1000'

APPENDIX E

OPRA REQUEST AND RESPONSE

D/R

Table

File Review Summary - NJDEP
NJTA – NB-HC Rehabilitation
Newark City , Essex County, NJ
Bayonne City , Hudson County, NJ
Jersery City, Hudson County, NJ

NJDEP OPRA No.	Site	Files Found	File Review Appt
286215	PI # 016679	8 pages and 1 archived file	5/24/2021 - Canceled
286217	PI #020638	96 pages	6/7/2021
286218	PI #016678	Records emailed	NA
286219	PI #02440	350 pages and 1 CD	5/24/2021 - Canceled
286359	PI #756336	125 pages	5/24/2021
286371	PI # 019196 and 032771	350 pages	5/24/2021
286373	PI #NJX000249995 and 0058211269	Records emailed	NA
286368	PI #G000008778	2400 pages	5/24/2021
286376	PI #013191	108	5/24/2021
286435	PI #249668	Records emailed	NA
286436	PI #766201	Records provided via File Sharing Site	NA
286437	PI #794826 and 0000037567	1 archived file, 1 CD and 2 inches HWC&E; electronic CRTK	5/24/2021
286438	PI #G000008649	3 CDs, 3 archived files, ~2,600 pages	5/24/2021
286439	PI #591925	1 CD, 400 pages and 1 archived file	5/26/2021 - Canceled
286627	PI #010540	Electronic manifest records - NJD002017010; 1/2-inch HWC&E, 1 CD, 1 archived file, 200 pages	5/26/2021 - Canceled
286631	PI #835978	Electronic CRTK, 1 CD	5/26/2021
286632	PI #G000026190	No records	NA
286634	PI #G000008695	2 CDs, ~7,000 pages, 2 archived files	5/26/2021 - Canceled
286636	PI #031925	Electronic CRTK, 3 CDs, ~250 pages	5/28/2021
286698	PI #G000008644		5/28/2021
286699	PI #030829		5/28/2021 - Canceled
286700	PI #197561	Records emailed	NA
286701	PI #G000044580	Records provided via File Sharing Site	NA
286703	PI #G000035778		5/28/2021 - Canceled
286822	PI #G000044903		5/28/2021
286823	PI #013193		5/28/2021
286824	PI #G000008723		6/1/2021
286825	PI #G000008733		6/3/2021
286827	PI #015203		6/1/2021
287063	PI #287063	No records	NA
287064	PI #208649 and 16335900001	Records emailed	NA
287065	PI #00000035408	Records emailed	NA
287066	PI #000993		6/7/2021
287067	PI #031149		6/1/2021
287068	PI #G000010854	Records emailed	NA
287093	PI #012499 and CRK #65666300000	Electronic CRTK	6/3/2021 - Canceled
287118	PI #G000031911 and CRK #17363700016		6/3/2021
287119	PI #20431200000	Records emailed	NA
287121	PI #G000008764		6/7/2021
287124	PI #00000035160	Records emailed	NA
287185	PI #G000005084	Records emailed	NA
287186	PI #536501		6/7/2021
287187	PI #012881 and CRK #1468880005		6/7/2021 - Canceled
287188	PI #661347	Records emailed	NA
287189	PI #013186		6/11/2021
287190	PI #G000039090	Records provided via File Sharing Site	NA
287292	PI #013186	NA - Duplicate of #287189	NA
287298	PI #G000000428		7/23/2021
287299	PI #G000019954	No records	NA
287300	PI #013187		7/14/2021
287302	PI #025630	No records	NA
287376	PI #005548 and 022386		6/11/2021
287355	PI #G000008760		6/11/2021
287377	PI #294669	No records	NA
287527	PI #G000001344 and 635895		6/15/2021 and 6/17/2021
287528	PI #00000056327		7/16/2021
287530	PI #G000008632		Canceled
287531	PI #G000008694		Canceled
287532	PI #G000008633		Canceled
287544	PI #G000008647		6/17/2021
287545	PI #736165	Records emailed	NA
287546	PI #706986		6/11/2021
287547	PI #013192 and 013193		6/11/2021
287549	PI #010919		Canceled
287619	PI #G000008691		6/17/2021
287622	PI #G000008693		7/1/2021
287623	PI #G000002333		6/17/2021
287625	PI #013311		6/21/2021
287626	PI #735177		6/15/2021
287628	PI #G000062419		Canceled
287771	PI #010038 and 132223		Canceled
287772	PI #G000011469		Canceled
287776	PI #202435		6/21/2021
287778	PI #615256, 726593, 831705, G000043536 and CRK 00000005579		Canceled
287900	PI #766203 and G000008447		6/23/2021

Table

File Review Summary - NJDEP
NJTA – NB-HC Rehabilitation
Newark City , Essex County, NJ
Bayonne City , Hudson County, NJ
Jersey City, Hudson County, NJ

NJDEP OPRA No.	Site	Files Found	File Review Appt
287901	PI #013194		6/25/2021
287902	PI #U2564	Records accessed online	NA
287903	PI #777955		6/25/2021
287904	PI #250059		7/6/2021
287942	PI #581004 and G000008288		7/6/2021
287944	PI #G000008635	Records provided via File Sharing Site	NA
287951	CRK #00000045255	Records emailed	NA
287953	PI #G000015743		7/16/2021
287954	PI #G000006741	Records emailed and records provided via File Sharing Site	NA
287955	PI #G000044585	Records emailed	NA
288034	PI #G000008714	Records provided via File Sharing Site	NA
288036	PI #026315		7/1/2021
288037	PI #576740	Records provided via File Sharing Site	NA
288039	PI #732896		7/16/2021
288040	PI #G000005810 and 901686		7/16/2021
288164	PI #837645 and 838449	No records	NA
288165	PI #G000008715		6/21/2021
288166	PI #G000004612		6/25/2021
288170	PI #G000025785		7/1/2021
288171	PI #016419 and CRK #20524400000		6/25/2021
288224	PI #G000008639	Request no longer necessary - bad geocoding	NA
288225	CRK #86523400000	Records emailed	NA
288226	PI #663764		7/1/2021
288227	PI #026324 and 765110 and CRK #10320100000		Canceled
288228	PI #585163	Records emailed	NA
288321	PI #009196 and 637247 and CRK #27774500000		7/8/2021
288392	PI #G000043356	Records emailed	NA
288393	PI #017194		7/20/2021
288394	CRK #00000007119	Records emailed	NA
288395	PI #006194 and 006539		6/29/2021
288438	PI #282711		7/1/2021
288439	PI #768919	Records provided via File Sharing Site	NA
288440	PI #607984	Records emailed	NA
288441	CRK #35458500000	Records emailed	NA
288442	PI #016024 and 442079		Canceled
288502	PI #590281		7/8/2021
288504	PI #025846		Canceled
288505	Land Use #0906-09-0009.1	Records emailed	NA
288506	Land Use #0906-20-0011.1	Records emailed	NA
288508	PI #265202 and CRK #16689800000		Canceled
288623	PI #016338 and 021921		7/20/2021
288624	PI #G000000974		7/8/2021
288625	PI #G000014289 and 717435		7/12/2021
288629	PI #165112		5/26/2021
288633	CRK #00000058171	Records obtained	NA
288712	CRK #00000045662	Records obtained	NA
288713	PI #016808		6/29/2021
288714	PI #016823		6/29/2021
288715	PI #014406 and CRK #35443600000 and 78865700000		5/26/2021
288716	CRK #00000061315	Records obtained	NA
288884	PI #632209 and CRK #00585211265		6/29/2021
288885	PI #774249		7/12/2021
288887	PI #803394 and G000010067		7/12/2021
288888	PI #G000037078 and CRK #58358301000		Canceled
288893	CRK #00000043357	Records obtained	NA
288890	PI #016405		6/29/2021
290311	PI #332812		7/20/2021
290959	PI #G000008648		7/14/2021
290960	PI #023185		7/14/2021
290961	PI #003974		7/14/2021
290962	PI #001742		7/16/2021
290963	PI #016048		7/14/2021
290964	PI # 016048	NA - Duplicate of #290963	NA
290965	PI #708282	Records emailed	NA
290966	PI #032941		7/14/2021
290988	PI #537126		7/14/2021
290989	PI #708218		7/14/2021
290991	CRK #00000060404	Records emailed	NA
290993	CRK #71277200000	Records emailed	NA
290994	PI #290994		7/20/2021
290997	PI #290997		7/14/2021
291000	PI #330616 and 917858		7/14/2021
300104	PI #265202		10/21/2021
300105	PI #720064		10/21/2021
310231	Hudson Bowling Lanes, 1 Garfield Avenue, Jersey City	No records	NA
310232	Hudson Bowling Lanes, 1-17 W 55th St., Jersey City	No records	NA
310341	PI #030829		4/1/2022
310381	PI #0144393	No records	NA

Table

File Review Summary - Hudson Regional Health Commission
NJTA – NB-HC Rehabilitation
Newark City , Essex County, NJ
Bayonne City , Hudson County, NJ
Jersey City, Hudson County, NJ

HRHC OPRA No.	Site	Files Found	Files Received
6269	PI # 016679	Yes	Yes
6266	PI #020638	Yes	Yes
6268	PI #016678	Yes	Yes
6265	PI #02440	No	NA
6262	PI #756336	Yes	Yes
6263	PI # 019196 and 032771	Yes	Yes
6261	PI #NJX000249995 and 0058211269	Yes	Yes
6267	PI #G000008778	Yes	Yes
*	PI #013191	NA	NA
*	PI #249668	NA	NA
*	PI #766201	NA	NA
*	PI #794826 and 0000037567	NA	NA
*	PI #G000008649	NA	NA
*	PI #591925	NA	NA
6260	PI #010540	Yes	Yes
6258	PI #835978	Yes	Yes
*	PI #G000026190	NA	NA
*	PI #G000008695	NA	NA
6259	PI #031925	Yes	Yes
*	PI #G000008644	NA	NA
6257	PI #030829	Yes	Yes
*	PI #197561	NA	NA
*	PI #G000044580	NA	NA
6257	PI #G000035778	Yes	Yes
*	PI #G000044903	NA	NA
*	PI #013193	NA	NA
*	PI #G000008723	NA	NA
*	PI #G000008733	NA	NA
*	PI #015203	NA	NA
*	PI #G000008760	NA	NA
*	PI #294669	NA	NA
6256	PI #750900	Yes	Yes
*	PI #G000008632	NA	NA
*	PI #G000008694	NA	NA
*	PI #G000008633	NA	NA
*	PI #G000008647	NA	NA
*	PI #736165	NA	NA
*	PI #706986	NA	NA
*	PI #013192 and 013193	NA	NA
6255	PI #010919	Yes	Yes
*	PI #G000008691	NA	NA
*	PI #G000008693	NA	NA
6254	PI #G000002333	Yes	Yes
*	PI #013311	NA	NA
*	PI #735177	NA	NA
6251	PI #G000062419	Yes	Yes
6252	PI #010038 and 132223	Yes	Yes
*	PI #G000011469	NA	NA
6253	PI #581004 and G000008288	Yes	Yes
6250	PI #202435	Yes	Yes
6247	PI #615256, 726593, 831705, G000043536 and CRK 00000005579	Yes	Yes
*	PI #766203 and G000008447	NA	NA
*	PI #013194	NA	NA
	PI #U2564		
6244 and 6245	PI #777955	Yes	Yes
6243	PI #250059	No	NA
*	PI #G000008635	NA	NA
6242	CRK #00000045255	Yes	Yes
6248	PI #G000015743	Yes	Yes
6249	PI #G000006741	Yes	Yes
*	PI #G000044585	NA	NA
*	PI #G000008714	NA	NA
6241	PI #026315	Yes	Yes
*	PI #576740	NA	NA
*	PI #732896	NA	NA
6238	PI #G000005810 and 901686	Yes	Yes
6239	PI #837645 and 838449	Yes	Yes
*	PI #G000008715	NA	NA
6240	PI #G000004612	No	NA
*	PI #G000025785	NA	NA
6235	PI #016419 and CRK #20524400000	Yes	Yes
6233	PI #G000008639	No	NA
6236	CRK #86523400000	No	NA
6237	PI #663764	Yes	Yes
6232	PI #026324 and 765110 and CRK #10320100000	Yes	Yes
*	PI #585163	NA	NA
6231	PI #009196 and 637247 and CRK #27774500000	Yes	Yes

Table

File Review Summary - Hudson Regional Health Commission
NJTA – NB-HC Rehabilitation
Newark City , Essex County, NJ
Bayonne City , Hudson County, NJ
Jersey City, Hudson County, NJ

HRHC OPRA No.	Site	Files Found	Files Received
6229 and 6230	PI #G000043356	No	NA
6234	PI #017194	Yes	Yes
*	CRK #00000007119	NA	NA
*	PI #006194 and 006539	NA	NA
6227 and 6228	PI #282711	Yes - 6228	Yes
6217	PI #768919	Yes	Yes
6223	PI #607984	No	NA
6220	CRK #35458500000	No	NA
6218	PI #016024 and 442079	Yes	Yes
6221 and 6222	PI #590281	Yes - 6222	Yes
6219	PI #025846	Yes	Yes
6224	Land Use #0906-09-0009.1	No	NA
6226	Land Use #0906-20-0011.1	No	NA
6215	PI #265202 and CRK #16689800000	Yes	Yes
6213	PI #016338 and 021921	No	NA
6210	PI #G000000974	Yes	Yes
6214	PI #G000014289 and 717435	Yes	Yes
*	PI #165112	NA	NA
6209	CRK #00000058171	Yes	Yes
6211	CRK #00000045662	Yes	Yes
6225	PI #016808	Yes	Yes
6212	PI #016823	Yes	Yes
6208	PI #014406 and CRK #35443600000 and 78865700000	Yes	Yes
6202	CRK #00000061315	Yes	Yes
6204	PI #632209 and CRK #00585211265	Yes	Yes
6205 and 6206	PI #774249	Yes	Yes
6200	PI #803394 and G000010067	Yes	Yes
6203	PI #G000037078 and CRK #58358301000	Yes	Yes
6207	CRK #00000043357	Yes	Yes
6201	PI #016405	Yes	Yes

* If no specific address was provided, HRHC could not complete request

Table

File Review Summary - Essex County
NJTA – NB-HC Rehabilitation
Newark City , Essex County, NJ
Bayonne City , Hudson County, NJ
Jersey City, Hudson County, NJ

Site	Files Found	Files Received
PI #575122 - S&S Carriers	No	NA
PI #208649 and 16335900001 - 150 Firmenich Way	Yes	Yes
PI #00000035408 - 175 Firmenich Way	No	NA
PI #000993 - 888 Doremus Ave.	Yes	Yes
PI #031149 - 860 Doremus Ave.	No	NA
PI #G000010854 - Navy & Port Sts.	No	NA
PI #012499 and CRK #65666300000 - Coastal St.	No	NA
PI #G000031911 and CRK #17363700016 - 839 Doremus Ave.	No	NA
PI #20431200000 - 900 Doremus Ave.	Yes	Yes
PI #G000008764 - 350 Coastal St.	Yes	Yes
PI #00000035160 - 292 Marlin St.	No	NA
PI #G000005084 - Port Street	No	NA
PI #536501 - Rt. 78 West	No	NA
PI #012881 and CRK #1468880005 - 300 Port St.	No	NA
PI #661347 - 250 Port St.	No	NA
PI #013186 - NJ Turnpike MM 104.7	No	NA
PI #G000039090 - NJ Turnpike Exit 14 ramp	No	NA
PI #013186 - NJ Turnpike MM 104.7	No	NA
PI #G000000428 - 70 Port St.	Yes	Yes
PI #G000019954 - Port & West Sts.	No	NA
PI #013187 - NJ Turnpike MM 104.7	No	NA
PI #025630 - NJ Turnpike Interchange 14 toll booth	No	NA
PI #005548 and 022386 - 100 Port St.	Yes	Yes
PI #G000001344 and 635895 - 1-39 Ave. L & 378-544 Delancy St.	Yes	Yes
Avis Rent a Car, 30-116 Port Street	Yes	Yes

Table

File Review Summary - Jersey City
NJTA – NB-HC Rehabilitation
Newark City , Essex County, NJ
Bayonne City , Hudson County, NJ
Jersery City, Hudson County, NJ

Jersey City OPRA No.	Site	Files Found	Files Received
B001323-042121	PI #G000008649	Yes	Yes
B001324-042121	PI #013193	Yes	Yes
B001325-042121	PI #G000008723	Yes	Yes
B001326-042121	PI #G000008647	Yes	Yes
B001327-042121	PI #736165	Yes	Yes
B001328-042121	PI #706986	Yes	Yes
B001329-042121	PI #013192 and 013193	Yes	Yes
B001330-042121	PI #G000008691	Yes	Yes
B001331-042121	PI #G000002333	Yes	Yes
B001332-042121	PI #013311	Yes	Yes
B001333-042121	PI #735177	Yes	Yes
B001334-042121	PI #202435	Yes	Yes
B001335-042121	PI #766203 and G000008447	Yes	Yes
B001336-042121	PI #013194	Yes	Yes
B001337-042121	PI #U2564	Yes	Yes
B001338-042121	PI #777955	Yes	Yes
B001339-042121	PI #G000006741	No	NA
B001340-042121	PI #G000008715	Yes	Yes
B001342-042121	PI #016419 and CRK #20524400000	Yes	Yes
B001344-042121	PI #006194 and 006539	Yes	Yes
B001345-042121	Land Use #0906-09-0009.1	Yes	Yes
B001346-042121	Land Use #0906-20-0011.1	Yes	Yes
B001347-042121	PI #165112	Yes	Yes
B001348-042121	PI #016808	Yes	Yes
B001349-042121	PI #016823	Yes	Yes
B001350-042121	PI #014406 and CRK #35443600000 and 78865700000	Yes	Yes
B001351-042121	PI #632209 and CRK #00585211265	Yes	Yes
B001352-042121	PI #016405	Yes	Yes
C000842-030922	1 Garfield Ave, Jersey City, Blk 30203, Lot 4	Yes	Yes

Table

File Review Summary - Bayonne
NJTA – NB-HC Rehabilitation
Newark City , Essex County, NJ
Bayonne City , Hudson County, NJ
Jersey City, Hudson County, NJ

Bayonne OPRA No.	Site	Files Found	Files Received
21-326	PI #G000008778	No	NA
21-329	PI #013191	Yes	Yes
21-325	PI #G000008760	Yes	Yes

Table

File Review Summary - Newark
NJTA – NB-HC Rehabilitation
Newark City , Essex County, NJ
Bayonne City , Hudson County, NJ
Jersey City, Hudson County, NJ

Newark OPRA No.	Site	Files Found	Files Received
NA	PI # 000993	No response	NA
NA	PI # G000031911	No response	NA
NA	PI #G000008764	No response	NA
NA	PI #536501	No response	NA
NA	PI # 012881	No response	NA
NA	PI # 013186	No response	NA
NA	PI # 013187	No response	NA
NA	PI # 005548 and 022386	No response	NA
NA	PI #G000001344 and 635895	No response	NA

CITY OF BAYONNE

OPEN PUBLIC RECORDS ACT REQUEST FORM

Office of the City Clerk, 630 Avenue C, Bayonne, NJ 07002
Phone (201) 858-6029 *Fax (201) 823-4391*
E-Mail: OPRAREQUEST@BAYNJ.ORG
Madelene C. Medina, City Clerk, Records Custodian

Fill out and submit this form to the Records Custodian to request public records from the City of Bayonne.

If you do not wish to fill out this form, you may also submit a written request which satisfies the requirements of N.J.S.A. 47:1A-1 *et seq.*

Requestor Information – Please Print

First Name Jennifer MI _____ Last Name Ayars

E-mail Address jayars@dresdnerrobin.com

Mailing Address 55 Lane Road, Suite 220

City Fairfield State NJ Zip 07004

Telephone 862-930-4888 FAX 973-696-1362

Preferred Delivery: Pick Up _____ US Mail _____ On-Site Inspect _____ Fax _____ E-mail X

If you are requesting records containing personal information, please circle one: Under penalty of N.J.S.A. 2C:28-3, I certify that I ***HAVE / HAVE NOT*** been convicted of any indictable offense under the laws of New Jersey, any other state, or the United States.

Signature *Jennifer Ayars* Date 4/21/2021

Payment Information

Maximum Authorization Cost $

Select Payment Method

Cash Check Money Order

Fees: Letter size pages - $0.05 per page
Legal size pages - $0.07 per page
Other materials (CD, DVD, etc) – actual cost of material

Delivery: Delivery / postage fees additional depending upon delivery type.

Extras: Special service charge dependent upon request.

Record Request Information: Please be as specific as possible in describing the records being requested. Also, please note that your preferred method of delivery will only be accommodated if the custodian has the technological means and the integrity of the records will not be jeopardized by such method of delivery.

Dresdner Robin is preparing a Preliminary Assessment Report for the Hudson County Chromate 164/Value City Chromate property located at 39 52nd Street East (Block 41, Lot 9) in Bayonne, NJDEP PI No. G000008778. We would appreciate any information regarding site remediation, USTs, ASTs, incidents reported, hazardous material spills, hazardous substances or wastes, enforcement actions, environmental permits, or other issues of an environmental nature.

AGENCY USE ONLY

Est. Document Cost _____

Est. Delivery Cost _____

Est. Extras Cost _____

Total Est. Cost _____

Deposit Amount _____

Estimated Balance _____

Deposit Date _____

AGENCY USE ONLY

Disposition Notes

Custodian: If any part of request cannot be delivered in seven business days, detail reasons here.

In Progress - Open _____

Denied - Closed _____

Filled - Closed _____

Partial - Closed _____

AGENCY USE ONLY

Tracking Information

Tracking # _____

Rec'd Date _____

Ready Date _____

Total Pages _____

Final Cost

Total _____

Deposit _____

Balance Due _____

Balance Paid _____

Records Provided

Custodian or his Assignee Signature **Date**

CUSTODIAN'S RESPONSE TO YOUR REQUEST

(To be completed by the Custodian of Records – check the box of the response as it applies to the records requested)

☐ Please find attached all public records in the possession of the City of Bayonne which are responsive to your request.

☐ The City possesses no public records responsive to your request.

☐ The responsive public records which are in the possession of the City of Bayonne are available for pickup in the Office of the City Clerk. Please bring a check, cash or money order in the amount of **$**_____ which is the statutory copying fee for ____ pages of records. All checks should be made payable to "City of Bayonne".

Please sign the foregoing statement upon picking up the records.

I, **(PRINT NAME)** _____, have picked up the records released to me by the City of Bayonne in relation to this OPRA request. I am either the requestor or an agent of the requestor sent to pick up the records. I picked up these records on **(DATE)** _____**.**

SIGNATURE: _____ **DATE OF SIGNATURE:** _____

☐ The responsive public records in the possession of the City of Bayonne are available and will be mailed or otherwise provided to you upon receipt of a check, cash or money order in the amount of **$**_____ which is the statutory copying fee for ____ pages of records. All checks should be made payable to "City of Bayonne.

☐ More information is needed to respond to your request. Please provide the following: _____

_____

☐ The Documents you seek are not currently available. Kindly allow _____ days for the City to obtain the requested records.

☐ Your request has been forwarded to the Law Department for legal review and processing. Kindly allow _____ days for the City's response to your request. Any questions or concerns may be directed to the Law Department by phone at (201) 858-6094, by fax to (201) 858-6092, or by letter to City of Bayonne Law Department, ATTN: OPRA Secretary, 630 Avenue C, Bayonne, NJ 07002.

ADDITIONAL COMMENTS

☐ **YOUR REQUEST FOR RECORDS IS DENIED FOR THE FOLLOWING REASON(S):**

(To be completed by the Custodian of Records – circle the bullet point of the OPRA exception as it applies to the records requested)

N.J.S.A. 47:1A-1.1

- Inter-agency or intra-agency advisory, consultative or deliberative material
- Legislative records
- Law enforcement records:
  - Medical examiner photos
  - Criminal investigatory records (however, N.J.S.A. 47:1A-3.b. lists specific criminal investigatory information which must be disclosed)
  - Victims' records
- Trade secrets and proprietary commercial or financial information
- Any record within the attorney-client privilege
- Administrative or technical information regarding computer hardware, software and networks which, if disclosed would jeopardize computer security
- Emergency or security information or procedures for any buildings or facility which, if disclosed, would jeopardize security of the building or facility or persons therein
- Security measures and surveillance techniques which, if disclosed, would create a risk to the safety or persons, property, electronic data or software
- Information which, if disclosed, would give an advantage to competitors or bidders
- Information generated by or on behalf of public employers or public employees in connection with:
  - Any sexual harassment complaint filed with a public employer
  - Any grievance filed by or against an employee

- Collective negotiations documents and statements of strategy or negotiating
- Information that is a communication between a public agency and its insurance carrier, administrative service organization or risk management office
- Information that is to be kept confidential pursuant to court order
- Certificate of honorable discharge issued by the United States government (Form DD-214) filed with a public agency
- Social security numbers
- Credit card numbers
- Unlisted telephone numbers\
- Drivers' license numbers
- Certain records of higher education institutions:
  - Research records
  - Questions or scores for exam for employment or academics
  - Charitable contribution information
  - Rare book collections gifted for limited access
  - Admission applications
  - Student records, grievances or disciplinary proceedings revealing a students' identification
- Biotechnology trade secrets **N.J.S.A. 47:1A-1.2**
- Convicts requesting their victims' records **N.J.S.A. 47:1A-2.2**
- Ongoing investigations of non-law enforcement agencies (where disclosure is inimical to the public interest) **N.J.S.A. 47:1A-3.a.**
- Request is overly broad and burdensome. Spectraserve, Inc. v. Middlesex County Utilities Authority, 416 N.J. Super 565 (App. Div. 2010). The OPRA statute is not intended as a research tool litigants may use to force government officials to identify and siphon useful information. MAG Entm't, LLC v. Div. of Alcoholic Beverage Control, 375 N.J. Super. 534, 546 (App. Div. 2005). Obtaining the requested records would require an extraordinary expenditure of time and effort. N.J.S.A. 47:1A-5(c)
- Public defender records **N.J.S.A. 47:1A-5.k.**
- Upholds exemptions contained in other State or federal statutes and regulations, Executive Orders, Rules of Court, and privileges created by State Constitution, statute, court rule or judicial case law **N.J.S.A. 47:1A-9**
- Personnel and pension records (however, the following information must be disclosed):
  - An individual's name, title, position, salary, payroll record, length of service, date of separation and the reason for such separation, and the amount and type of any pension received
  - When required to be disclosed by another law, when disclosure is essential to the performance of official duties of a person duly authorized by this State or the US, or when authorized by an individual in interest
  - Data contained in information which disclose conformity with specific experiential, educational or medical qualifications required for government employment or for receipt of a public pension, but not including any detailed medical or psychological information **N.J.S.A. 47:1A-10**
- **N.J.S.A. 47:1A-1** "a public agency has a responsibility and an obligation to safeguard from public access a citizen's personal information with which it has been entrusted when disclosure thereof would violate the citizen's reasonable expectation of privacy." Burnett v. County of Bergen, 198 N.J. 408 (2009). Without ambiguity, the court held that the privacy provision "is neither a preface nor a preamble." Rather, "the very language expressed in the privacy clause reveals its substantive nature; it does not offer reasons why OPRA was adopted, as preambles typically do; instead, it focuses on the law's implementation." "Specifically, it imposes an obligation on public agencies to protect against disclosure of personal information which would run contrary to reasonable privacy interests."

Executive Order No. 21 (McGreevey 2002)

- Records where inspection, examination or copying would substantially interfere with the State's ability to protect and defend the State and its citizens against acts of sabotage or terrorism, or which, if disclosed, would materially increase the risk or consequences of potential acts of sabotage or terrorism.
- Records exempted from disclosure by State agencies' proposed rules.

Executive Order No. 26 (McGreevey 2002)

- Certain records maintained by the Office of the Governor
- Resumes, applications for employment or other information concerning job applicants while a recruitment search is ongoing
- Records of complaints and investigations undertaken pursuant to the Model Procedures for Internal Complaints Alleging Discrimination, Harassment or Hostile Environments
- Information relating to medical, psychiatric or psychological history, diagnosis, treatment or evaluation
- Information in a personal income or other tax return
- Information describing a natural person's finances, income, assets, liabilities, net worth, bank balances, financial history or activities, or creditworthiness, except as otherwise required by law to be disclosed
- Test questions, scoring keys and other examination data pertaining to the administration of an examination for public employment or licensing
- Records in the possession of another department (including NJ Office of Information Technology or State Archives) when those records are made confidential by regulation or EO 9.

☐ Other Exemption(s) contained in a State statute, resolution of either or both House of the Legislature, regulation, Executive Order, Rules of Court, New Jersey Case Law, any federal law, federal regulation or federal order pursuant to N.J.S.A. 47:1A-9.a.

PLEASE TAKE NOTICE: The fees for duplication of a government record in printed form are listed on the front of this form. We will notify you of any special service charges or other additional charges authorized by State law or regulation before processing your request. Payment shall be made by cash, check or money order payable to the ***City of Bayonne.*** The custodian may require a deposit against costs for reproducing documents sought through an anonymous request whenever the custodian anticipates that the documents requested will cost in excess of $5 to reproduce. All fees for public records are due upon pick-up of the record/s or else before they are otherwise delivered to the requester. Where a special service charge is warranted under OPRA, that amount will be communicated to you as required under the statute. You have the opportunity to review and object to the charge prior to it being incurred. If, however, you approve of the fact and amount of the special service charge, you may be required to pay a deposit or pay in full prior to reproduction of the documents. You may be charged a 50% or other deposit when a request for copies exceeds $25 in prospective fees. The Records Custodian will contact you and advise you of any deposit requirements. Pursuant to N.J.S.A. 47:1A-1 et seq. the City of Bayonne must notify you that it grants or denies a request for access to government records within seven (7) business days after the agency custodian of records receives the request. If the record requested is not currently available or is in storage, the custodian must advise you within seven (7) business days after receipt of the request when the record can be made available and the estimated cost for reproduction if applicable. You may be denied access to a government record if your request would substantially disrupt agency operations and the custodian is unable to reach a reasonable solution with you. If your request for access to a government record has been denied or unfilled within the seven (7) business days required by law, you have a right to challenge the decision to deny access. At your option, you may either institute a proceeding in the Superior Court of New Jersey or file a complaint with the Government Records Council ("GRC") by completing their Denial of Access Complaint Form. Information provided on this form may itself be subject to disclosure under the Open Public Records Act.

CITY OF BAYONNE

OPEN PUBLIC RECORDS ACT REQUEST FORM

Office of the City Clerk, 630 Avenue C, Bayonne, NJ 07002
Phone (201) 858-6029 *Fax (201) 823-4391*
E-Mail: OPRAREQUEST@BAYNJ.ORG
Madelene C. Medina, City Clerk, Records Custodian

Fill out and submit this form to the Records Custodian to request public records from the City of Bayonne.

If you do not wish to fill out this form, you may also submit a written request which satisfies the requirements of N.J.S.A. 47:1A-1 *et seq.*

Requestor Information – Please Print

First Name Jennifer MI _____ Last Name Ayars

E-mail Address jayars@dresdnerrobin.com

Mailing Address 55 Lane Road, Suite 220

City Fairfield State NJ Zip 07004

Telephone 862-930-4888 FAX 973-696-1362

Preferred Delivery: Pick Up _____ US Mail _____ On-Site Inspect _____ Fax _____ E-mail X

If you are requesting records containing personal information, please circle one: Under penalty of N.J.S.A. 2C:28-3, I certify that I ***HAVE / HAVE NOT*** been convicted of any indictable offense under the laws of New Jersey, any other state, or the United States.

Signature *Jennifer Ayars* Date 4/21/2021

Payment Information

Maximum Authorization Cost $

Select Payment Method

Cash Check Money Order

Fees: Letter size pages - $0.05 per page
Legal size pages - $0.07 per page
Other materials (CD, DVD, etc) – actual cost of material

Delivery: Delivery / postage fees additional depending upon delivery type.

Extras: Special service charge dependent upon request.

Record Request Information: Please be as specific as possible in describing the records being requested. Also, please note that your preferred method of delivery will only be accommodated if the custodian has the technological means and the integrity of the records will not be jeopardized by such method of delivery.

Dresdner Robin is preparing a Preliminary Assessment Report for the New Jersey Interchange 14A Toll Plaza property located at New Jersey Turnpike milepost 3.5N in Bayonne, NJDEP PI No. 013191. We would appreciate any information regarding site remediation, USTs, ASTs, incidents reported, hazardous material spills, hazardous substances or wastes, enforcement actions, environmental permits, or other issues of an environmental nature.

AGENCY USE ONLY

Est. Document Cost _____

Est. Delivery Cost _____

Est. Extras Cost _____

Total Est. Cost _____

Deposit Amount _____

Estimated Balance _____

Deposit Date _____

AGENCY USE ONLY

Disposition Notes

Custodian: If any part of request cannot be delivered in seven business days, detail reasons here.

In Progress - Open _____

Denied - Closed _____

Filled - Closed _____

Partial - Closed _____

AGENCY USE ONLY

Tracking Information

Tracking # _____

Rec'd Date _____

Ready Date _____

Total Pages _____

Final Cost

Total _____

Deposit _____

Balance Due _____

Balance Paid _____

Records Provided

Custodian or his Assignee Signature **Date**

CUSTODIAN'S RESPONSE TO YOUR REQUEST

(To be completed by the Custodian of Records – check the box of the response as it applies to the records requested)

☐ Please find attached all public records in the possession of the City of Bayonne which are responsive to your request.

☐ The City possesses no public records responsive to your request.

☐ The responsive public records which are in the possession of the City of Bayonne are available for pickup in the Office of the City Clerk. Please bring a check, cash or money order in the amount of **$**_____ which is the statutory copying fee for ____ pages of records. All checks should be made payable to "City of Bayonne".

Please sign the foregoing statement upon picking up the records.

I, **(PRINT NAME)** _____, have picked up the records released to me by the City of Bayonne in relation to this OPRA request. I am either the requestor or an agent of the requestor sent to pick up the records. I picked up these records on **(DATE)** _____**.**

SIGNATURE: _____ **DATE OF SIGNATURE:** _____

☐ The responsive public records in the possession of the City of Bayonne are available and will be mailed or otherwise provided to you upon receipt of a check, cash or money order in the amount of **$**_____ which is the statutory copying fee for ____ pages of records. All checks should be made payable to "City of Bayonne.

☐ More information is needed to respond to your request. Please provide the following: _____

_____

☐ The Documents you seek are not currently available. Kindly allow _____ days for the City to obtain the requested records.

☐ Your request has been forwarded to the Law Department for legal review and processing. Kindly allow _____ days for the City's response to your request. Any questions or concerns may be directed to the Law Department by phone at (201) 858-6094, by fax to (201) 858-6092, or by letter to City of Bayonne Law Department, ATTN: OPRA Secretary, 630 Avenue C, Bayonne, NJ 07002.

ADDITIONAL COMMENTS

☐ **YOUR REQUEST FOR RECORDS IS DENIED FOR THE FOLLOWING REASON(S):**

(To be completed by the Custodian of Records – circle the bullet point of the OPRA exception as it applies to the records requested)

N.J.S.A. 47:1A-1.1

- Inter-agency or intra-agency advisory, consultative or deliberative material
- Legislative records
- Law enforcement records:
  - Medical examiner photos
  - Criminal investigatory records (however, N.J.S.A. 47:1A-3.b. lists specific criminal investigatory information which must be disclosed)
  - Victims' records
- Trade secrets and proprietary commercial or financial information
- Any record within the attorney-client privilege
- Administrative or technical information regarding computer hardware, software and networks which, if disclosed would jeopardize computer security
- Emergency or security information or procedures for any buildings or facility which, if disclosed, would jeopardize security of the building or facility or persons therein
- Security measures and surveillance techniques which, if disclosed, would create a risk to the safety or persons, property, electronic data or software
- Information which, if disclosed, would give an advantage to competitors or bidders
- Information generated by or on behalf of public employers or public employees in connection with:
  - Any sexual harassment complaint filed with a public employer
  - Any grievance filed by or against an employee

- Collective negotiations documents and statements of strategy or negotiating
- Information that is a communication between a public agency and its insurance carrier, administrative service organization or risk management office
- Information that is to be kept confidential pursuant to court order
- Certificate of honorable discharge issued by the United States government (Form DD-214) filed with a public agency
- Social security numbers
- Credit card numbers
- Unlisted telephone numbers\
- Drivers' license numbers
- Certain records of higher education institutions:
  - Research records
  - Questions or scores for exam for employment or academics
  - Charitable contribution information
  - Rare book collections gifted for limited access
  - Admission applications
  - Student records, grievances or disciplinary proceedings revealing a students' identification
- Biotechnology trade secrets **N.J.S.A. 47:1A-1.2**
- Convicts requesting their victims' records **N.J.S.A. 47:1A-2.2**
- Ongoing investigations of non-law enforcement agencies (where disclosure is inimical to the public interest) **N.J.S.A. 47:1A-3.a.**
- Request is overly broad and burdensome. Spectraserve, Inc. v. Middlesex County Utilities Authority, 416 N.J. Super 565 (App. Div. 2010). The OPRA statute is not intended as a research tool litigants may use to force government officials to identify and siphon useful information. MAG Entm't, LLC v. Div. of Alcoholic Beverage Control, 375 N.J. Super. 534, 546 (App. Div. 2005). Obtaining the requested records would require an extraordinary expenditure of time and effort. N.J.S.A. 47:1A-5(c)
- Public defender records **N.J.S.A. 47:1A-5.k.**
- Upholds exemptions contained in other State or federal statutes and regulations, Executive Orders, Rules of Court, and privileges created by State Constitution, statute, court rule or judicial case law **N.J.S.A. 47:1A-9**
- Personnel and pension records (however, the following information must be disclosed):
  - An individual's name, title, position, salary, payroll record, length of service, date of separation and the reason for such separation, and the amount and type of any pension received
  - When required to be disclosed by another law, when disclosure is essential to the performance of official duties of a person duly authorized by this State or the US, or when authorized by an individual in interest
  - Data contained in information which disclose conformity with specific experiential, educational or medical qualifications required for government employment or for receipt of a public pension, but not including any detailed medical or psychological information **N.J.S.A. 47:1A-10**
- **N.J.S.A. 47:1A-1** "a public agency has a responsibility and an obligation to safeguard from public access a citizen's personal information with which it has been entrusted when disclosure thereof would violate the citizen's reasonable expectation of privacy." Burnett v. County of Bergen, 198 N.J. 408 (2009). Without ambiguity, the court held that the privacy provision "is neither a preface nor a preamble." Rather, "the very language expressed in the privacy clause reveals its substantive nature; it does not offer reasons why OPRA was adopted, as preambles typically do; instead, it focuses on the law's implementation." "Specifically, it imposes an obligation on public agencies to protect against disclosure of personal information which would run contrary to reasonable privacy interests."

Executive Order No. 21 (McGreevey 2002)

- Records where inspection, examination or copying would substantially interfere with the State's ability to protect and defend the State and its citizens against acts of sabotage or terrorism, or which, if disclosed, would materially increase the risk or consequences of potential acts of sabotage or terrorism.
- Records exempted from disclosure by State agencies' proposed rules.

Executive Order No. 26 (McGreevey 2002)

- Certain records maintained by the Office of the Governor
- Resumes, applications for employment or other information concerning job applicants while a recruitment search is ongoing
- Records of complaints and investigations undertaken pursuant to the Model Procedures for Internal Complaints Alleging Discrimination, Harassment or Hostile Environments
- Information relating to medical, psychiatric or psychological history, diagnosis, treatment or evaluation
- Information in a personal income or other tax return
- Information describing a natural person's finances, income, assets, liabilities, net worth, bank balances, financial history or activities, or creditworthiness, except as otherwise required by law to be disclosed
- Test questions, scoring keys and other examination data pertaining to the administration of an examination for public employment or licensing
- Records in the possession of another department (including NJ Office of Information Technology or State Archives) when those records are made confidential by regulation or EO 9.

☐ Other Exemption(s) contained in a State statute, resolution of either or both House of the Legislature, regulation, Executive Order, Rules of Court, New Jersey Case Law, any federal law, federal regulation or federal order pursuant to N.J.S.A. 47:1A-9.a.

PLEASE TAKE NOTICE: The fees for duplication of a government record in printed form are listed on the front of this form. We will notify you of any special service charges or other additional charges authorized by State law or regulation before processing your request. Payment shall be made by cash, check or money order payable to the ***City of Bayonne.*** The custodian may require a deposit against costs for reproducing documents sought through an anonymous request whenever the custodian anticipates that the documents requested will cost in excess of $5 to reproduce. All fees for public records are due upon pick-up of the record/s or else before they are otherwise delivered to the requester. Where a special service charge is warranted under OPRA, that amount will be communicated to you as required under the statute. You have the opportunity to review and object to the charge prior to it being incurred. If, however, you approve of the fact and amount of the special service charge, you may be required to pay a deposit or pay in full prior to reproduction of the documents. You may be charged a 50% or other deposit when a request for copies exceeds $25 in prospective fees. The Records Custodian will contact you and advise you of any deposit requirements. Pursuant to N.J.S.A. 47:1A-1 et seq. the City of Bayonne must notify you that it grants or denies a request for access to government records within seven (7) business days after the agency custodian of records receives the request. If the record requested is not currently available or is in storage, the custodian must advise you within seven (7) business days after receipt of the request when the record can be made available and the estimated cost for reproduction if applicable. You may be denied access to a government record if your request would substantially disrupt agency operations and the custodian is unable to reach a reasonable solution with you. If your request for access to a government record has been denied or unfilled within the seven (7) business days required by law, you have a right to challenge the decision to deny access. At your option, you may either institute a proceeding in the Superior Court of New Jersey or file a complaint with the Government Records Council ("GRC") by completing their Denial of Access Complaint Form. Information provided on this form may itself be subject to disclosure under the Open Public Records Act.

CITY OF BAYONNE

OPEN PUBLIC RECORDS ACT REQUEST FORM

Office of the City Clerk, 630 Avenue C, Bayonne, NJ 07002
Phone (201) 858-6029 *Fax (201) 823-4391*
E-Mail: OPRAREQUEST@BAYNJ.ORG
Madelene C. Medina, City Clerk, Records Custodian

Fill out and submit this form to the Records Custodian to request public records from the City of Bayonne.

If you do not wish to fill out this form, you may also submit a written request which satisfies the requirements of N.J.S.A. 47:1A-1 *et seq.*

Requestor Information – Please Print

First Name Jennifer MI _____ Last Name Ayars

E-mail Address jayars@dresdnerrobin.com

Mailing Address 55 Lane Road, Suite 220

City Fairfield State NJ Zip 07004

Telephone 862-930-4888 FAX 973-696-1362

Preferred Delivery: Pick Up _____ US Mail _____ On-Site Inspect _____ Fax _____ E-mail X

If you are requesting records containing personal information, please circle one: Under penalty of N.J.S.A. 2C:28-3, I certify that I ***HAVE / HAVE NOT*** been convicted of any indictable offense under the laws of New Jersey, any other state, or the United States.

Signature *Jennifer Ayars* Date 4/21/2021

Payment Information

Maximum Authorization Cost $

Select Payment Method

Cash Check Money Order

Fees: Letter size pages - $0.05 per page
Legal size pages - $0.07 per page
Other materials (CD, DVD, etc) – actual cost of material

Delivery: Delivery / postage fees additional depending upon delivery type.

Extras: Special service charge dependent upon request.

Record Request Information: Please be as specific as possible in describing the records being requested. Also, please note that your preferred method of delivery will only be accommodated if the custodian has the technological means and the integrity of the records will not be jeopardized by such method of delivery.

Dresdner Robin is preparing a Preliminary Assessment Report for the Hudson County Chromate 144 property located at 19th to 58th Streets and Newark Bay in Bayonne, NJDEP PI No. G000008760. We would appreciate any information regarding site remediation, USTs, ASTs, incidents reported, hazardous material spills, hazardous substances or wastes, enforcement actions, environmental permits, or other issues of an environmental nature.

AGENCY USE ONLY

Est. Document Cost _____

Est. Delivery Cost _____

Est. Extras Cost _____

Total Est. Cost _____

Deposit Amount _____

Estimated Balance _____

Deposit Date _____

AGENCY USE ONLY

Disposition Notes

Custodian: If any part of request cannot be delivered in seven business days, detail reasons here.

In Progress - Open _____

Denied - Closed _____

Filled - Closed _____

Partial - Closed _____

AGENCY USE ONLY

Tracking Information

Tracking # _____

Rec'd Date _____

Ready Date _____

Total Pages _____

Final Cost

Total _____

Deposit _____

Balance Due _____

Balance Paid _____

Records Provided

Custodian or his Assignee Signature **Date**

CUSTODIAN'S RESPONSE TO YOUR REQUEST

(To be completed by the Custodian of Records – check the box of the response as it applies to the records requested)

☐ Please find attached all public records in the possession of the City of Bayonne which are responsive to your request.

☐ The City possesses no public records responsive to your request.

☐ The responsive public records which are in the possession of the City of Bayonne are available for pickup in the Office of the City Clerk. Please bring a check, cash or money order in the amount of **$**_____ which is the statutory copying fee for ____ pages of records. All checks should be made payable to "City of Bayonne".

Please sign the foregoing statement upon picking up the records.

I, **(PRINT NAME)** _____, have picked up the records released to me by the City of Bayonne in relation to this OPRA request. I am either the requestor or an agent of the requestor sent to pick up the records. I picked up these records on **(DATE)** _____**.**

SIGNATURE: _____ **DATE OF SIGNATURE:** _____

☐ The responsive public records in the possession of the City of Bayonne are available and will be mailed or otherwise provided to you upon receipt of a check, cash or money order in the amount of **$**_____ which is the statutory copying fee for ____ pages of records. All checks should be made payable to "City of Bayonne.

☐ More information is needed to respond to your request. Please provide the following: _____

_____

☐ The Documents you seek are not currently available. Kindly allow _____ days for the City to obtain the requested records.

☐ Your request has been forwarded to the Law Department for legal review and processing. Kindly allow _____ days for the City's response to your request. Any questions or concerns may be directed to the Law Department by phone at (201) 858-6094, by fax to (201) 858-6092, or by letter to City of Bayonne Law Department, ATTN: OPRA Secretary, 630 Avenue C, Bayonne, NJ 07002.

ADDITIONAL COMMENTS

☐ **YOUR REQUEST FOR RECORDS IS DENIED FOR THE FOLLOWING REASON(S):**

(To be completed by the Custodian of Records – circle the bullet point of the OPRA exception as it applies to the records requested)

N.J.S.A. 47:1A-1.1

- Inter-agency or intra-agency advisory, consultative or deliberative material
- Legislative records
- Law enforcement records:
  - Medical examiner photos
  - Criminal investigatory records (however, N.J.S.A. 47:1A-3.b. lists specific criminal investigatory information which must be disclosed)
  - Victims' records
- Trade secrets and proprietary commercial or financial information
- Any record within the attorney-client privilege
- Administrative or technical information regarding computer hardware, software and networks which, if disclosed would jeopardize computer security
- Emergency or security information or procedures for any buildings or facility which, if disclosed, would jeopardize security of the building or facility or persons therein
- Security measures and surveillance techniques which, if disclosed, would create a risk to the safety or persons, property, electronic data or software
- Information which, if disclosed, would give an advantage to competitors or bidders
- Information generated by or on behalf of public employers or public employees in connection with:
  - Any sexual harassment complaint filed with a public employer
  - Any grievance filed by or against an employee

- Collective negotiations documents and statements of strategy or negotiating
- Information that is a communication between a public agency and its insurance carrier, administrative service organization or risk management office
- Information that is to be kept confidential pursuant to court order
- Certificate of honorable discharge issued by the United States government (Form DD-214) filed with a public agency
- Social security numbers
- Credit card numbers
- Unlisted telephone numbers\
- Drivers' license numbers
- Certain records of higher education institutions:
  - Research records
  - Questions or scores for exam for employment or academics
  - Charitable contribution information
  - Rare book collections gifted for limited access
  - Admission applications
  - Student records, grievances or disciplinary proceedings revealing a students' identification
- Biotechnology trade secrets **N.J.S.A. 47:1A-1.2**
- Convicts requesting their victims' records **N.J.S.A. 47:1A-2.2**
- Ongoing investigations of non-law enforcement agencies (where disclosure is inimical to the public interest) **N.J.S.A. 47:1A-3.a.**
- Request is overly broad and burdensome. Spectraserve, Inc. v. Middlesex County Utilities Authority, 416 N.J. Super 565 (App. Div. 2010). The OPRA statute is not intended as a research tool litigants may use to force government officials to identify and siphon useful information. MAG Entm't, LLC v. Div. of Alcoholic Beverage Control, 375 N.J. Super. 534, 546 (App. Div. 2005). Obtaining the requested records would require an extraordinary expenditure of time and effort. N.J.S.A. 47:1A-5(c)
- Public defender records **N.J.S.A. 47:1A-5.k.**
- Upholds exemptions contained in other State or federal statutes and regulations, Executive Orders, Rules of Court, and privileges created by State Constitution, statute, court rule or judicial case law **N.J.S.A. 47:1A-9**
- Personnel and pension records (however, the following information must be disclosed):
  - An individual's name, title, position, salary, payroll record, length of service, date of separation and the reason for such separation, and the amount and type of any pension received
  - When required to be disclosed by another law, when disclosure is essential to the performance of official duties of a person duly authorized by this State or the US, or when authorized by an individual in interest
  - Data contained in information which disclose conformity with specific experiential, educational or medical qualifications required for government employment or for receipt of a public pension, but not including any detailed medical or psychological information **N.J.S.A. 47:1A-10**
- **N.J.S.A. 47:1A-1** "a public agency has a responsibility and an obligation to safeguard from public access a citizen's personal information with which it has been entrusted when disclosure thereof would violate the citizen's reasonable expectation of privacy." Burnett v. County of Bergen, 198 N.J. 408 (2009). Without ambiguity, the court held that the privacy provision "is neither a preface nor a preamble." Rather, "the very language expressed in the privacy clause reveals its substantive nature; it does not offer reasons why OPRA was adopted, as preambles typically do; instead, it focuses on the law's implementation." "Specifically, it imposes an obligation on public agencies to protect against disclosure of personal information which would run contrary to reasonable privacy interests."

Executive Order No. 21 (McGreevey 2002)

- Records where inspection, examination or copying would substantially interfere with the State's ability to protect and defend the State and its citizens against acts of sabotage or terrorism, or which, if disclosed, would materially increase the risk or consequences of potential acts of sabotage or terrorism.
- Records exempted from disclosure by State agencies' proposed rules.

Executive Order No. 26 (McGreevey 2002)

- Certain records maintained by the Office of the Governor
- Resumes, applications for employment or other information concerning job applicants while a recruitment search is ongoing
- Records of complaints and investigations undertaken pursuant to the Model Procedures for Internal Complaints Alleging Discrimination, Harassment or Hostile Environments
- Information relating to medical, psychiatric or psychological history, diagnosis, treatment or evaluation
- Information in a personal income or other tax return
- Information describing a natural person's finances, income, assets, liabilities, net worth, bank balances, financial history or activities, or creditworthiness, except as otherwise required by law to be disclosed
- Test questions, scoring keys and other examination data pertaining to the administration of an examination for public employment or licensing
- Records in the possession of another department (including NJ Office of Information Technology or State Archives) when those records are made confidential by regulation or EO 9.

☐ Other Exemption(s) contained in a State statute, resolution of either or both House of the Legislature, regulation, Executive Order, Rules of Court, New Jersey Case Law, any federal law, federal regulation or federal order pursuant to N.J.S.A. 47:1A-9.a.

PLEASE TAKE NOTICE: The fees for duplication of a government record in printed form are listed on the front of this form. We will notify you of any special service charges or other additional charges authorized by State law or regulation before processing your request. Payment shall be made by cash, check or money order payable to the ***City of Bayonne.*** The custodian may require a deposit against costs for reproducing documents sought through an anonymous request whenever the custodian anticipates that the documents requested will cost in excess of $5 to reproduce. All fees for public records are due upon pick-up of the record/s or else before they are otherwise delivered to the requester. Where a special service charge is warranted under OPRA, that amount will be communicated to you as required under the statute. You have the opportunity to review and object to the charge prior to it being incurred. If, however, you approve of the fact and amount of the special service charge, you may be required to pay a deposit or pay in full prior to reproduction of the documents. You may be charged a 50% or other deposit when a request for copies exceeds $25 in prospective fees. The Records Custodian will contact you and advise you of any deposit requirements. Pursuant to N.J.S.A. 47:1A-1 et seq. the City of Bayonne must notify you that it grants or denies a request for access to government records within seven (7) business days after the agency custodian of records receives the request. If the record requested is not currently available or is in storage, the custodian must advise you within seven (7) business days after receipt of the request when the record can be made available and the estimated cost for reproduction if applicable. You may be denied access to a government record if your request would substantially disrupt agency operations and the custodian is unable to reach a reasonable solution with you. If your request for access to a government record has been denied or unfilled within the seven (7) business days required by law, you have a right to challenge the decision to deny access. At your option, you may either institute a proceeding in the Superior Court of New Jersey or file a complaint with the Government Records Council ("GRC") by completing their Denial of Access Complaint Form. Information provided on this form may itself be subject to disclosure under the Open Public Records Act.

City of Bayonne

LAW DEPARTMENT

630 Avenue C, Bayonne, NJ 07002

Phone (201) 858-6091 Fax (201) 858-6092

James M. Davis
Mayor

John F. Coffey II, Esq.
Law Director

April 22, 2021

Jennifer Ayars
jayars@dresdnerrobin.com

Re: OPRA #21-325

The City of Bayonne received your Open Public Records Act (OPRA) request on April 22, 2021. As such, the seven (7) business day deadline to respond to your request was May 3, 2021. However, due to the COVID-19 pandemic P.L. 2020, c.10 was enacted on March 25, 2020, amends N.J.S.A. 47:1A-5(i) to reflect that during a period declared pursuant to the laws of this State as a state of emergency, public health emergency, or state of local disaster emergency the deadlines by which to respond to a request for, or grant or deny access to, a government record under paragraph (1) of this subsection or subsection e. of this section shall not apply. Consistent with said directive, however, Bayonne's custodian of government records shall make a reasonable effort, as the circumstances permit, to respond to a request for access to a government record within seven business days or as soon as possible thereafter.

Your OPRA request sought access to the following: See attached OPRA request.

In light of the above, your request requires additional time beyond the seven (7) business days to fulfill due to City Hall is experiencing a shortage in staff. OPRA allows custodians to seek extensions of time pursuant to N.J.S.A. 47:1A-5.i. Specifically, OPRA states that, "the requestor shall be advised by the custodian when the record can be made available. If the record is not made available by that time, access shall be deemed denied."

Your request requires an extension of time until May 21, 2021 or earlier.

If your request for access to a government record has been denied or unfilled within the seven (7) business days required by law, you have a right to challenge the decision by the City of Bayonne to deny access. At your option, you may either institute a proceeding in the Superior Court of New Jersey or file a complaint with the Government Records Council (GRC) by completing the Denial of Access Complaint Form.

You may contact the GRC by toll-free telephone at 866-850-0511, by mail at P.O. Box 819, Trenton, NJ, 08625, by e-mail at grc@dca.state.nj.us, or at their web site at www.state.nj.us/grc. The GRC can also answer other questions about the law. All questions regarding complaints filed in Superior Court should be directed to the Court Clerk in your County.

Sincerely,

Jessica Connors
Assistant City Attorney

JHC/cl
Attachment
cc: Madelene C. Medina, City Clerk & Records Custodian

#21-325

CITY OF BAYONNE

OPEN PUBLIC RECORDS ACT REQUEST FORM

Office of the City Clerk, 630 Avenue C, Bayonne, NJ 07002
Phone (201) 858-6029 *Fax (201) 823-4391*
E-Mail: OPRAREQUEST@BAYNJ.ORG
Madelena C. Medina, City Clerk, Records Custodian

Fill out and submit this form to the Records Custodian to request public records from the City of Bayonne.
If you do not wish to fill out this form, you may also submit a written request which satisfies the requirements of N.J.S.A. 47:1A-1 *et seq.*

Requestor Information – Please Print

First Name Jennifer MI ____ Last Name Ayars
E-mail Address jayars@dresdnerrobin.com
Mailing Address 55 Lane Road, Suite 220
City Fairfield State NJ Zip 07004
Telephone 862-930-4888 FAX 973-696-1362
Preferred Delivery: Pick Up ____ US Mail ____ On-Site Inspect ____ Fax ____ E-mail X

If you are requesting records containing personal information, please circle one: Under penalty of N.J.S.A. 2C:28-3, I certify that I *HAVE / HAVE NOT* been convicted of any indictable offense under the laws of New Jersey, any other state, or the United States.

Signature *Jennifer Ayars* Date 4/21/2021

Payment Information

Maximum Authorization Cost $

Select Payment Method

Cash Check Money Order

Fees: Letter size pages - $0.05 per page
Legal size pages - $0.07 per page
Other materials (CD, DVD, etc) – actual cost of material

Delivery: Delivery / postage fees additional depending upon delivery type.

Extras: Special service charge dependent upon request.

Record Request Information: Please be as specific as possible in describing the records being requested. Also, please note that your preferred method of delivery will only be accommodated if the custodian has the technological means and the integrity of the records will not be jeopardized by such method of delivery.

Dresdner Robin is preparing a Preliminary Assessment Report for the Hudson County Chromate 144 property located at 19th to 58th Streets and Newark Bay in Bayonne, NJDEP PI No. G000008760. We would appreciate any information regarding site remediation, USTs, ASTs, incidents reported, hazardous material spills, hazardous substances or wastes, enforcement actions, environmental permits, or other issues of an environmental nature.

AGENCY USE ONLY

Est. Document Cost ____
Est. Delivery Cost ____
Est. Extras Cost ____
Total Est. Cost ____
Deposit Amount ____
Estimated Balance ____

Deposit Date ____

AGENCY USE ONLY

Disposition Notes
Custodian: If any part of request cannot be delivered in seven business days, detail reasons here.

In Progress - Open ____
Denied - Closed ____
Filled - Closed ____
Partial - Closed ____

AGENCY USE ONLY

Tracking Information
Tracking # ____
Rec'd Date ____
Ready Date ____
Total Pages ____

Final Cost
Total ____
Deposit ____
Balance Due ____
Balance Paid ____

Records Provided

Custodian or his Assignee Signature ____ Date ____

Jennifer Ayars

From: OPRA <oprarequest@BayNJ.org>
Sent: Thursday, May 20, 2021 2:37 PM
To: Jennifer Ayars
Subject: Block 41 / Lot 9 - Bayonne, NJ - OPRA #21-326

Hello Jennifer, I have been advised that there are no records responsive to your OPRA #21-326 regarding 39 E. 52 St. (Block 41 / Lot 9)

Regards,

Christina LaGatta

City of Bayonne
Law Department

City of Bayonne

LAW DEPARTMENT

630 Avenue C, Bayonne, NJ 07002

Phone (201) 858-6091 Fax (201) 858-6092

James M. Davis
Mayor

John F. Coffey II, Esq.
Law Director

April 27, 2021

Jennifer Ayara
jayars@dresdnerrobin.com

Re: OPRA #21-329

The City of Bayonne received your Open Public Records Act (OPRA) request on April 22, 2021. As such, the seven (7) business day deadline to respond to your request was April 29, 2021. However, due to the COVID-19 pandemic P.L. 2020, c.10 was enacted on March 25, 2020, amends N.J.S.A. 47:1A-5(i) to reflect that during a period declared pursuant to the laws of this State as a state of emergency, public health emergency, or state of local disaster emergency the deadlines by which to respond to a request for, or grant or deny access to, a government record under paragraph (1) of this subsection or subsection e. of this section shall not apply. Consistent with said directive, however, Bayonne's custodian of government records shall make a reasonable effort, as the circumstances permit, to respond to a request for access to a government record within seven business days or as soon as possible thereafter.

Your OPRA request sought access to the following: See attached OPRA request.

In light of the above, your request requires additional time beynnd the seven (7) business days to fulfill due to City Hall is experiencing a shortage in staff. OPRA allows custodians to seek extensions of time pursuant to N.J.S.A. 47:1A-5.i. Specifically, OPRA states that, "the requestor shall be advised by the custodian when the record can be made available. If the record is not made available by that time, access shall be deemed denied."

Your request requires an extension of time until May 22, 2021 or earlier.

If your request for access to a government record has been denied or unfilled within the seven (7) business days required by law, you have a right to challenge the decision by the City of Bayonne to deny access. At your option, you may either institute a proceeding in the Superior Court of New Jersey or file a complaint with the Government Records Council (GRC) by completing the Denial of Access Complaint Form.

You may contact the GRC by toll-free telephone at 866-850-0511, by mail at P.O. Box 819, Trenton, NJ, 08625, by e-mail at grc@dca.state.nj.us, or at their web site at www.state.nj.us/grc. The GRC can also answer other questions about the law. All questions regarding complaints filed in Superior Court should be directed to the Court Clerk in your County.

Sincerely,

Jessica Connors
Assistant City Attorney

JHC/cl
Attachment
cc: Madelene C. Medina, City Clerk & Records Custodian

#21-329

CITY OF BAYONNE

OPEN PUBLIC RECORDS ACT REQUEST FORM

Office of the City Clerk, 630 Avenue C, Bayonne, NJ 07002
Phone (201) 858-6029 *Fax (201) 823-4391*
E-Mail: OPRAREQUEST@BAYNJ.ORG
Madelene C. Medina, City Clerk, Records Custodian

Fill out and submit this form to the Records Custodian to request public records from the City of Bayonne.
If you do not wish to fill out this form, you may also submit a written request which satisfies the requirements of N.J.S.A. 47:1A-1 *et seq.*

Requestor Information – Please Print

First Name: Jennifer MI: Last Name: Ayars

E-mail Address: jayars@dresdnerrobin.com

Mailing Address: 55 Lane Road, Suite 220

City: Fairfield State: NJ Zip: 07004

Telephone: 862-930-4888 FAX: 973-696-1362

Preferred Delivery: Pick Up ____ US Mail ____ On-Site Inspect ____ Fax ____ E-mail X

If you are requesting records containing personal information, please circle one: Under penalty of N.J.S.A. 2C:28-3, I certify that I ***HAVE / HAVE NOT*** been convicted of any indictable offense under the laws of New Jersey, any other state, or the United States.

Signature: *Jennifer Ayars* Date: 4/21/2021

Payment Information

Maximum Authorization Cost: $

Select Payment Method

Cash Check Money Order

Fees: Letter size pages - $0.05 per page
Legal size pages - $0.07 per page
Other materials (CD, DVD, etc) – actual cost of material

Delivery: Delivery / postage fees additional depending upon delivery type.

Extras: Special service charge dependent upon request.

Record Request Information: Please be as specific as possible in describing the records being requested. Also, please note that your preferred method of delivery will only be accommodated if the custodian has the technological means and the integrity of the records will not be jeopardized by such method of delivery.

Dresdner Robin is preparing a Preliminary Assessment Report for the New Jersey Interchange 14A Toll Plaza property located at New Jersey Turnpike milepost 3.5N in Bayonne, NJDEP PI No. 013191. We would appreciate any information regarding site remediation, USTs, ASTs, incidents reported, hazardous material spills, hazardous substances or wastes, enforcement actions, environmental permits, or other issues of an environmental nature.

AGENCY USE ONLY

Est. Document Cost
Est. Delivery Cost
Est. Extras Cost
Total Est. Cost
Deposit Amount
Estimated Balance

Deposit Date

AGENCY USE ONLY

Disposition Notes
Custodian: If any part of request cannot be delivered in seven business days, detail reasons here.

In Progress - Open
Denied - Closed
Filled - Closed
Partial - Closed

AGENCY USE ONLY

Tracking Information

Tracking #
Rec'd Date
Ready Date
Total Pages

Final Cost

Total
Deposit
Balance Due
Balance Paid

Records Provided

Custodian or his Assignee Signature Date

ESSEX REGIONAL HEALTH COMMISSION

204 HILLSIDE AVENUE, LIVINGSTON, N.J. 07039
PHONE (973) 251-2059 FAX (973) 251-2779
www.essexregional.org

CARRIE NAWROCKI, EXECUTIVE DIRECTOR

Open Public Records Act Information Request

Important Notice

Important information related to your rights concerning government records and the address to which this form must be submitted are attached. Please read this form and the attachment carefully. You must complete the front and back of this form. Only one property may be included on each request.

Requestor Information – Please Print

First Name Jennifer MI _____ Last Name Ayars

Company Dresdner Robin

Mailing Address 55 Lane Road, Suite 220

City Fairfield State NJ Zip 07004 Email jayars@dresdnerrobin.com

Business Hours Telephone: Area Code 862 Number 930-4888 Ext._____
Fax 973-696-1362

Circle One: Under penalty of N.J.S.A. 2C:28-3, I certify that I HAVE / HAVE NOT been convicted of any indictable offense under the laws of New Jersey, any other state or the United States.

Signature *Jennifer Ayars* Date 4/16/2021

Payment Information

Max. Cost Authorization
$_____

Select Payment Method
Check ____ Money Order___

Copying charges (per/page)
Letter size $0.05 each
Legal size $0.07 each

Delivery / Postage fees:
Actual postage unless charged to receivers account.

Other charges:
Additional service fees may apply to requests for records in non-standard formats or reports that must be compiled.

Essex Regional Health Commission Use Only

Tracking Information

Tracking #_____

Date received by custodian: _____

Date requestor informed of disposition: _____

Status

Filled

In Progress

Denied

Disposition Notes

Records Provided:

Number of Pages: _____

Copy Charges: _____

Shipping charges: _____

Other Charges: _____

Total due: _____

_____

Custodian Signature Date

Information Regarding the Requested Records	
Are you involved in litigation with Essex Regional Health Commission, NJDEP or in litigation with another entity related to the records you are requesting? If yes, describe below.	_____Yes _X_ No
Description of litigation:	
Site information: Please provide the specific street address, and owner, operator. If you are seeking information on past uses, please provide the names of prior owner operators if available.	
Property Name: S&S Carriers Address: NJ Turnpike MP 1.9E City: Newark, NJ	
Additional Site information: Dresdner Robin is preparing a Preliminary Assessment Report for the above property, NJDEP PI #575122. We would appreciate any information regarding site remediation, USTs, ASTs, incidents reported, hazardous material spills, hazardous substances or wastes, enforcement actions, environmental permits or other issues of an environmental nature.	
Note: The Commission maintains site records by street address. Only one site may be included in each request. Record requests for sites identified by means other than address (i.e. block and lot) may incur additional fees.	
Do you want us to conduct the search for records if additional fees may be incurred?	_____Yes _X_ No
Preferred method of records review: On-site inspection _____ Copies via US Mail _X_ Other:_Email_	

ESSEX REGIONAL HEALTH COMMISSION

204 HILLSIDE AVENUE, LIVINGSTON, N.J. 07039
PHONE (973) 251-2059 FAX (973) 251-2779
www.essexregional.org

CARRIE NAWROCKI, EXECUTIVE DIRECTOR

Open Public Records Act Information Request

Important Notice

Important information related to your rights concerning government records and the address to which this form must be submitted are attached. Please read this form and the attachment carefully. You must complete the front and back of this form. Only one property may be included on each request.

Requestor Information – Please Print

First Name Jennifer MI _____ Last Name Ayars

Company Dresdner Robin

Mailing Address 55 Lane Road, Suite 220

City Fairfield State NJ Zip 07004 Email jayars@dresdnerrobin.com

Business Hours Telephone: Area Code 862 Number 930-4888 Ext._____
Fax 973-696-1362

Circle One: Under penalty of N.J.S.A. 2C:28-3, I certify that I HAVE / HAVE NOT been convicted of any indictable offense under the laws of New Jersey, any other state or the United States.

Signature *Jennifer Ayars* Date 4/16/2021

Payment Information

Max. Cost Authorization
$_____

Select Payment Method
Check ____ Money Order___

Copying charges (per/page)
Letter size $0.05 each
Legal size $0.07 each

Delivery / Postage fees:
Actual postage unless charged to receivers account.

Other charges:
Additional service fees may apply to requests for records in non-standard formats or reports that must be compiled.

Essex Regional Health Commission Use Only

Tracking Information

Tracking #_____

Date received by custodian: _____

Date requestor informed of disposition: _____

Status

Filled

In Progress

Denied

Disposition Notes

Records Provided:

Number of Pages: _____

Copy Charges: _____

Shipping charges: _____

Other Charges: _____

Total due: _____

_____

Custodian Signature Date

Information Regarding the Requested Records	
Are you involved in litigation with Essex Regional Health Commission, NJDEP or in litigation with another entity related to the records you are requesting? If yes, describe below.	_____Yes X No
Description of litigation:	
Site information: Please provide the specific street address, and owner, operator. If you are seeking information on past uses, please provide the names of prior owner operators if available.	
Property Name: Firmenich, Inc./Chem Fleur Address: 150 Firmenich Way City: Newark, NJ	
Additional Site information: Dresdner Robin is preparing a Preliminary Assessment Report for the above property, NJDEP PI #208649 and Right to Know #16335900001. We would appreciate any information regarding site remediation, USTs, ASTs, incidents reported, hazardous material spills, hazardous substances or wastes, enforcement actions, environmental permits or other issues of an environmental nature.	
Note: The Commission maintains site records by street address. Only one site may be included in each request. Record requests for sites identified by means other than address (i.e. block and lot) may incur additional fees.	
Do you want us to conduct the search for records if additional fees may be incurred?	_____Yes X No
Preferred method of records review: On-site inspection _____ Copies via US Mail X Other: Email	

ESSEX REGIONAL HEALTH COMMISSION

204 HILLSIDE AVENUE, LIVINGSTON, N.J. 07039
PHONE (973) 251-2059 FAX (973) 251-2779
www.essexregional.org

CARRIE NAWROCKI, EXECUTIVE DIRECTOR

Open Public Records Act Information Request

Important Notice

Important information related to your rights concerning government records and the address to which this form must be submitted are attached. Please read this form and the attachment carefully. You must complete the front and back of this form. Only one property may be included on each request.

Requestor Information – Please Print

First Name Jennifer MI _____ Last Name Ayars

Company Dresdner Robin

Mailing Address 55 Lane Road, Suite 220

City Fairfield State NJ Zip 07004 Email jayars@dresdnerrobin.com

Business Hours Telephone: Area Code 862 Number 930-4888 Ext._____
Fax 973-696-1362

Circle One: Under penalty of N.J.S.A. 2C:28-3, I certify that I HAVE / HAVE NOT been convicted of any indictable offense under the laws of New Jersey, any other state or the United States.

Signature *Jennifer Ayars* Date 4/16/2021

Payment Information

Max. Cost Authorization
$_____

Select Payment Method
Check ____ Money Order___

Copying charges (per/page)
Letter size $0.05 each
Legal size $0.07 each

Delivery / Postage fees:
Actual postage unless charged to receivers account.

Other charges:
Additional service fees may apply to requests for records in non-standard formats or reports that must be compiled.

Essex Regional Health Commission Use Only

Tracking Information

Tracking #_____

Date received by custodian: _____

Date requestor informed of disposition: _____

Status

Filled

In Progress

Denied

Disposition Notes

Records Provided:

Number of Pages: _____

Copy Charges: _____

Shipping charges: _____

Other Charges: _____

Total due: _____

_____

Custodian Signature Date

Information Regarding the Requested Records	
Are you involved in litigation with Essex Regional Health Commission, NJDEP or in litigation with another entity related to the records you are requesting? If yes, describe below.	_____Yes X No
Description of litigation:	
Site information: Please provide the specific street address, and owner, operator. If you are seeking information on past uses, please provide the names of prior owner operators if available.	
Property Name: UPS Autogistics, Inc. Address: 175 Firmenich Way City: Newark, NJ	
Additional Site information: Dresdner Robin is preparing a Preliminary Assessment Report for the above property, NJDEP Right to Know #00000035408. We would appreciate any information regarding site remediation, USTs, ASTs, incidents reported, hazardous material spills, hazardous substances or wastes, enforcement actions, environmental permits or other issues of an environmental nature.	
Note: The Commission maintains site records by street address. Only one site may be included in each request. Record requests for sites identified by means other than address (i.e. block and lot) may incur additional fees.	
Do you want us to conduct the search for records if additional fees may be incurred?	_____Yes X No
Preferred method of records review: On-site inspection _____ Copies via US Mail X Other: Email	

ESSEX REGIONAL HEALTH COMMISSION

204 HILLSIDE AVENUE, LIVINGSTON, N.J. 07039
PHONE (973) 251-2059 FAX (973) 251-2779
www.essexregional.org

CARRIE NAWROCKI, EXECUTIVE DIRECTOR

Open Public Records Act Information Request

Important Notice

Important information related to your rights concerning government records and the address to which this form must be submitted are attached. Please read this form and the attachment carefully. You must complete the front and back of this form. Only one property may be included on each request.

Requestor Information – Please Print

First Name Jennifer MI _____ Last Name Ayars

Company Dresdner Robin

Mailing Address 55 Lane Road, Suite 220

City Fairfield State NJ Zip 07004 Email jayars@dresdnerrobin.com

Business Hours Telephone: Area Code 862 Number 930-4888 Ext._____
Fax 973-696-1362

Circle One: Under penalty of N.J.S.A. 2C:28-3, I certify that I HAVE / HAVE NOT been convicted of any indictable offense under the laws of New Jersey, any other state or the United States.

Signature *Jennifer Ayars* Date 4/16/2021

Payment Information

Max. Cost Authorization
$_____

Select Payment Method
Check ____ Money Order___

Copying charges (per/page)
Letter size $0.05 each
Legal size $0.07 each

Delivery / Postage fees:
Actual postage unless charged to receivers account.

Other charges:
Additional service fees may apply to requests for records in non-standard formats or reports that must be compiled.

Essex Regional Health Commission Use Only

Tracking Information

Tracking #_____

Date received by custodian: _____

Date requestor informed of disposition: _____

Status

Filled

In Progress

Denied

Disposition Notes

Records Provided:

Number of Pages: _____

Copy Charges: _____

Shipping charges: _____

Other Charges: _____

Total due: _____

_____

Custodian Signature Date

Information Regarding the Requested Records	
Are you involved in litigation with Essex Regional Health Commission, NJDEP or in litigation with another entity related to the records you are requesting? If yes, describe below.	_____Yes X No
Description of litigation:	
Site information: Please provide the specific street address, and owner, operator. If you are seeking information on past uses, please provide the names of prior owner operators if available.	
Property Name: Distribution Center - Guaranteed Overnight Delivery Address: 888 Doremus Avenue City: Newark, NJ	
Additional Site information: Dresdner Robin is preparing a Preliminary Assessment Report for the above property, NJDEP PI #000993. We would appreciate any information regarding site remediation, USTs, ASTs, incidents reported, hazardous material spills, hazardous substances or wastes, enforcement actions, environmental permits or other issues of an environmental nature.	
Note: The Commission maintains site records by street address. Only one site may be included in each request. Record requests for sites identified by means other than address (i.e. block and lot) may incur additional fees.	
Do you want us to conduct the search for records if additional fees may be incurred?	_____Yes X No
Preferred method of records review: On-site inspection _____ Copies via US Mail X Other: Email	

ESSEX REGIONAL HEALTH COMMISSION

204 HILLSIDE AVENUE, LIVINGSTON, N.J. 07039
PHONE (973) 251-2059 FAX (973) 251-2779
www.essexregional.org

CARRIE NAWROCKI, EXECUTIVE DIRECTOR

Open Public Records Act Information Request

Important Notice

Important information related to your rights concerning government records and the address to which this form must be submitted are attached. Please read this form and the attachment carefully. You must complete the front and back of this form. Only one property may be included on each request.

Requestor Information – Please Print

First Name Jennifer MI _____ Last Name Ayars

Company Dresdner Robin

Mailing Address 55 Lane Road, Suite 220

City Fairfield State NJ Zip 07004 Email jayars@dresdnerrobin.com

Business Hours Telephone: Area Code 862 Number 930-4888 Ext._____
Fax 973-696-1362

Circle One: Under penalty of N.J.S.A. 2C:28-3, I certify that I HAVE / HAVE NOT been convicted of any indictable offense under the laws of New Jersey, any other state or the United States.

Signature *Jennifer Ayars* Date 4/16/2021

Payment Information

Max. Cost Authorization
$_____

Select Payment Method
Check ____ Money Order___

Copying charges (per/page)
Letter size $0.05 each
Legal size $0.07 each

Delivery / Postage fees:
Actual postage unless charged to receivers account.

Other charges:
Additional service fees may apply to requests for records in non-standard formats or reports that must be compiled.

Essex Regional Health Commission Use Only

Tracking Information

Tracking #_____

Date received by custodian: _____

Date requestor informed of disposition: _____

Status

Filled

In Progress

Denied

Disposition Notes

Records Provided:

Number of Pages: _____

Copy Charges: _____

Shipping charges: _____

Other Charges: _____

Total due: _____

_____

Custodian Signature Date

Information Regarding the Requested Records	
Are you involved in litigation with Essex Regional Health Commission, NJDEP or in litigation with another entity related to the records you are requesting? If yes, describe below.	_____Yes _X_ No
Description of litigation:	
Site information: Please provide the specific street address, and owner, operator. If you are seeking information on past uses, please provide the names of prior owner operators if available.	
Property Name: Conrail Doremus Avenue Auto Terminal Address: 860 Doremus Avenue City: Newark, NJ	
Additional Site information: Dresdner Robin is preparing a Preliminary Assessment Report for the above property, NJDEP PI #031149. We would appreciate any information regarding site remediation, USTs, ASTs, incidents reported, hazardous material spills, hazardous substances or wastes, enforcement actions, environmental permits or other issues of an environmental nature.	
Note: The Commission maintains site records by street address. Only one site may be included in each request. Record requests for sites identified by means other than address (i.e. block and lot) may incur additional fees.	
Do you want us to conduct the search for records if additional fees may be incurred?	_____Yes _X_ No
Preferred method of records review: On-site inspection _____ Copies via US Mail _X_ Other:_Email_____	

ESSEX REGIONAL HEALTH COMMISSION

204 HILLSIDE AVENUE, LIVINGSTON, N.J. 07039
PHONE (973) 251-2059 FAX (973) 251-2779
www.essexregional.org

CARRIE NAWROCKI, EXECUTIVE DIRECTOR

Open Public Records Act Information Request

Important Notice

Important information related to your rights concerning government records and the address to which this form must be submitted are attached. Please read this form and the attachment carefully. You must complete the front and back of this form. Only one property may be included on each request.

Requestor Information – Please Print

First Name Jennifer MI _____ Last Name Ayars

Company Dresdner Robin

Mailing Address 55 Lane Road, Suite 220

City Fairfield State NJ Zip 07004 Email jayars@dresdnerrobin.com

Business Hours Telephone: Area Code 862 Number 930-4888 Ext._____
Fax 973-696-1362

Circle One: Under penalty of N.J.S.A. 2C:28-3, I certify that I HAVE / HAVE NOT been convicted of any indictable offense under the laws of New Jersey, any other state or the United States.

Signature *Jennifer Ayars* Date 4/16/2021

Payment Information

Max. Cost Authorization
$_____

Select Payment Method
Check ____ Money Order___

Copying charges (per/page)
Letter size $0.05 each
Legal size $0.07 each

Delivery / Postage fees:
Actual postage unless charged to receivers account.

Other charges:
Additional service fees may apply to requests for records in non-standard formats or reports that must be compiled.

Essex Regional Health Commission Use Only

Tracking Information

Tracking #_____

Date received by custodian: _____

Date requestor informed of disposition: _____

Status

Filled

In Progress

Denied

Disposition Notes

Records Provided:

Number of Pages: _____

Copy Charges: _____

Shipping charges: _____

Other Charges: _____

Total due: _____

_____

Custodian Signature Date

Information Regarding the Requested Records	
Are you involved in litigation with Essex Regional Health Commission, NJDEP or in litigation with another entity related to the records you are requesting? If yes, describe below.	_____Yes _X_ No
Description of litigation:	
Site information: Please provide the specific street address, and owner, operator. If you are seeking information on past uses, please provide the names of prior owner operators if available.	
Property Name: Address: Navy Street and Port Street City: Newark, NJ	
Additional Site information: Dresdner Robin is preparing a Preliminary Assessment Report for the above property, NJDEP PI #G000010854. We would appreciate any information regarding site remediation, USTs, ASTs, incidents reported, hazardous material spills, hazardous substances or wastes, enforcement actions, environmental permits or other issues of an environmental nature.	
Note: The Commission maintains site records by street address. Only one site may be included in each request. Record requests for sites identified by means other than address (i.e. block and lot) may incur additional fees.	
Do you want us to conduct the search for records if additional fees may be incurred?	_____Yes _X_ No
Preferred method of records review: On-site inspection _____ Copies via US Mail _X_ Other:_Email_____	

ESSEX REGIONAL HEALTH COMMISSION

204 HILLSIDE AVENUE, LIVINGSTON, N.J. 07039
PHONE (973) 251-2059 FAX (973) 251-2779
www.essexregional.org

CARRIE NAWROCKI, EXECUTIVE DIRECTOR

Open Public Records Act Information Request

Important Notice

Important information related to your rights concerning government records and the address to which this form must be submitted are attached. Please read this form and the attachment carefully. You must complete the front and back of this form. Only one property may be included on each request.

Requestor Information – Please Print

First Name Jennifer MI _____ Last Name Ayars

Company Dresdner Robin

Mailing Address 55 Lane Road, Suite 220

City Fairfield State NJ Zip 07004 Email jayars@dresdnerrobin.com

Business Hours Telephone: Area Code 862 Number 930-4888 Ext._____
Fax 973-696-1362

Circle One: Under penalty of N.J.S.A. 2C:28-3, I certify that I HAVE / HAVE NOT been convicted of any indictable offense under the laws of New Jersey, any other state or the United States.

Signature *Jennifer Ayars* Date 4/16/2021

Payment Information

Max. Cost Authorization
$_____

Select Payment Method
Check ____ Money Order___

Copying charges (per/page)
Letter size $0.05 each
Legal size $0.07 each

Delivery / Postage fees:
Actual postage unless charged to receivers account.

Other charges:
Additional service fees may apply to requests for records in non-standard formats or reports that must be compiled.

Essex Regional Health Commission Use Only

Tracking Information

Tracking #_____

Date received by custodian: _____

Date requestor informed of disposition: _____

Status

Filled

In Progress

Denied

Disposition Notes

Records Provided:

Number of Pages: _____

Copy Charges: _____

Shipping charges: _____

Other Charges: _____

Total due: _____

_____

Custodian Signature Date

Information Regarding the Requested Records	
Are you involved in litigation with Essex Regional Health Commission, NJDEP or in litigation with another entity related to the records you are requesting? If yes, describe below.	_____Yes X No
Description of litigation:	
Site information: Please provide the specific street address, and owner, operator. If you are seeking information on past uses, please provide the names of prior owner operators if available.	
Property Name: BP Marine Americas Address: Coastal Street, Bldg 350 City: Newark, NJ	
Additional Site information: Dresdner Robin is preparing a Preliminary Assessment Report for the above property, NJDEP PI #012499 and Right to Know #65666300000. We would appreciate any information regarding site remediation, USTs, ASTs, incidents reported, hazardous material spills, hazardous substances or wastes, enforcement actions, environmental permits or other issues of an environmental nature.	
Note: The Commission maintains site records by street address. Only one site may be included in each request. Record requests for sites identified by means other than address (i.e. block and lot) may incur additional fees.	
Do you want us to conduct the search for records if additional fees may be incurred?	_____Yes X No
Preferred method of records review: On-site inspection _____ Copies via US Mail X Other: Email	

ESSEX REGIONAL HEALTH COMMISSION

204 HILLSIDE AVENUE, LIVINGSTON, N.J. 07039
PHONE (973) 251-2059 FAX (973) 251-2779
www.essexregional.org

CARRIE NAWROCKI, EXECUTIVE DIRECTOR

Open Public Records Act Information Request

Important Notice

Important information related to your rights concerning government records and the address to which this form must be submitted are attached. Please read this form and the attachment carefully. You must complete the front and back of this form. Only one property may be included on each request.

Requestor Information – Please Print

First Name Jennifer MI _____ Last Name Ayars

Company Dresdner Robin

Mailing Address 55 Lane Road, Suite 220

City Fairfield State NJ Zip 07004 Email jayars@dresdnerrobin.com

Business Hours Telephone: Area Code 862 Number 930-4888 Ext._____
Fax 973-696-1362

Circle One: Under penalty of N.J.S.A. 2C:28-3, I certify that I HAVE / HAVE NOT been convicted of any indictable offense under the laws of New Jersey, any other state or the United States.

Signature *Jennifer Ayars* Date 4/16/2021

Payment Information

Max. Cost Authorization
$_____

Select Payment Method
Check ____ Money Order___

Copying charges (per/page)
Letter size $0.05 each
Legal size $0.07 each

Delivery / Postage fees:
Actual postage unless charged to receivers account.

Other charges:
Additional service fees may apply to requests for records in non-standard formats or reports that must be compiled.

Essex Regional Health Commission Use Only

Tracking Information

Tracking #_____

Date received by custodian: _____

Date requestor informed of disposition: _____

Status

Filled

In Progress

Denied

Disposition Notes

Records Provided:

Number of Pages: _____

Copy Charges: _____

Shipping charges: _____

Other Charges: _____

Total due: _____

_____

Custodian Signature Date

Information Regarding the Requested Records	
Are you involved in litigation with Essex Regional Health Commission, NJDEP or in litigation with another entity related to the records you are requesting? If yes, describe below.	_____Yes X No
Description of litigation:	
Site information: Please provide the specific street address, and owner, operator. If you are seeking information on past uses, please provide the names of prior owner operators if available.	
Property Name: Colonial Pipeline Address: 839 Doremus Avenue City: Newark, NJ	
Additional Site information: Dresdner Robin is preparing a Preliminary Assessment Report for the above property, NJDEP PI #G000031911 and Right to Know #17363700016. We would appreciate any information regarding site remediation, USTs, ASTs, incidents reported, hazardous material spills, hazardous substances or wastes, enforcement actions, environmental permits or other issues of an environmental nature.	
Note: The Commission maintains site records by street address. Only one site may be included in each request. Record requests for sites identified by means other than address (i.e. block and lot) may incur additional fees.	
Do you want us to conduct the search for records if additional fees may be incurred?	_____Yes X No
Preferred method of records review: On-site inspection _____ Copies via US Mail X Other: Email	

ESSEX REGIONAL HEALTH COMMISSION

204 HILLSIDE AVENUE, LIVINGSTON, N.J. 07039
PHONE (973) 251-2059 FAX (973) 251-2779
www.essexregional.org

CARRIE NAWROCKI, EXECUTIVE DIRECTOR

Open Public Records Act Information Request

Important Notice

Important information related to your rights concerning government records and the address to which this form must be submitted are attached. Please read this form and the attachment carefully. You must complete the front and back of this form. Only one property may be included on each request.

Requestor Information – Please Print

First Name Jennifer MI _____ Last Name Ayars

Company Dresdner Robin

Mailing Address 55 Lane Road, Suite 220

City Fairfield State NJ Zip 07004 Email jayars@dresdnerrobin.com

Business Hours Telephone: Area Code 862 Number 930-4888 Ext._____
Fax 973-696-1362

Circle One: Under penalty of N.J.S.A. 2C:28-3, I certify that I HAVE / HAVE NOT been convicted of any indictable offense under the laws of New Jersey, any other state or the United States.

Signature *Jennifer Ayars* Date 4/16/2021

Payment Information

Max. Cost Authorization
$_____

Select Payment Method
Check ____ Money Order___

Copying charges (per/page)
Letter size $0.05 each
Legal size $0.07 each

Delivery / Postage fees:
Actual postage unless charged to receivers account.

Other charges:
Additional service fees may apply to requests for records in non-standard formats or reports that must be compiled.

Essex Regional Health Commission Use Only

Tracking Information

Tracking #_____

Date received by custodian: _____

Date requestor informed of disposition: _____

Status

Filled

In Progress

Denied

Disposition Notes

Records Provided:

Number of Pages: _____

Copy Charges: _____

Shipping charges: _____

Other Charges: _____

Total due: _____

_____

Custodian Signature Date

Information Regarding the Requested Records	
Are you involved in litigation with Essex Regional Health Commission, NJDEP or in litigation with another entity related to the records you are requesting? If yes, describe below.	_____Yes _X_ No
Description of litigation:	
Site information: Please provide the specific street address, and owner, operator. If you are seeking information on past uses, please provide the names of prior owner operators if available.	
Property Name: Hertz Corp. Address: 900 Doremus Avenue City: Newark, NJ	
Additional Site information: Dresdner Robin is preparing a Preliminary Assessment Report for the above property, NJDEP Right to Know #20431200000. We would appreciate any information regarding site remediation, USTs, ASTs, incidents reported, hazardous material spills, hazardous substances or wastes, enforcement actions, environmental permits or other issues of an environmental nature.	
Note: The Commission maintains site records by street address. Only one site may be included in each request. Record requests for sites identified by means other than address (i.e. block and lot) may incur additional fees.	
Do you want us to conduct the search for records if additional fees may be incurred?	_____Yes _X_ No
Preferred method of records review: On-site inspection _____ Copies via US Mail _X_ Other:_Email_____	

ESSEX REGIONAL HEALTH COMMISSION

204 HILLSIDE AVENUE, LIVINGSTON, N.J. 07039
PHONE (973) 251-2059 FAX (973) 251-2779
www.essexregional.org

CARRIE NAWROCKI, EXECUTIVE DIRECTOR

Open Public Records Act Information Request

Important Notice

Important information related to your rights concerning government records and the address to which this form must be submitted are attached. Please read this form and the attachment carefully. You must complete the front and back of this form. Only one property may be included on each request.

Requestor Information – Please Print

First Name Jennifer MI _____ Last Name Ayars

Company Dresdner Robin

Mailing Address 55 Lane Road, Suite 220

City Fairfield State NJ Zip 07004 Email jayars@dresdnerrobin.com

Business Hours Telephone: Area Code 862 Number 930-4888 Ext._____
Fax 973-696-1362

Circle One: Under penalty of N.J.S.A. 2C:28-3, I certify that I HAVE / HAVE NOT been convicted of any indictable offense under the laws of New Jersey, any other state or the United States.

Signature *Jennifer Ayars* Date 4/16/2021

Payment Information

Max. Cost Authorization
$_____

Select Payment Method
Check ____ Money Order___

Copying charges (per/page)
Letter size $0.05 each
Legal size $0.07 each

Delivery / Postage fees:
Actual postage unless charged to receivers account.

Other charges:
Additional service fees may apply to requests for records in non-standard formats or reports that must be compiled.

Essex Regional Health Commission Use Only

Tracking Information

Tracking #_____

Date received by custodian: _____

Date requestor informed of disposition: _____

Status

Filled

In Progress

Denied

Disposition Notes

Records Provided:

Number of Pages: _____

Copy Charges: _____

Shipping charges: _____

Other Charges: _____

Total due: _____

_____

Custodian Signature Date

Information Regarding the Requested Records	
Are you involved in litigation with Essex Regional Health Commission, NJDEP or in litigation with another entity related to the records you are requesting? If yes, describe below.	_____Yes _X_ No
Description of litigation:	
Site information: Please provide the specific street address, and owner, operator. If you are seeking information on past uses, please provide the names of prior owner operators if available.	
Property Name: Hudson County Chromate 148/ British Petroleum Corp. Address: 350 Coastal Street City: Newark, NJ	
Additional Site information: Dresdner Robin is preparing a Preliminary Assessment Report for the above property, NJDEP PI #G000008764. We would appreciate any information regarding site remediation, USTs, ASTs, incidents reported, hazardous material spills, hazardous substances or wastes, enforcement actions, environmental permits or other issues of an environmental nature.	
Note: The Commission maintains site records by street address. Only one site may be included in each request. Record requests for sites identified by means other than address (i.e. block and lot) may incur additional fees.	
Do you want us to conduct the search for records if additional fees may be incurred?	_____Yes _X_ No
Preferred method of records review: On-site inspection _____ Copies via US Mail _X_ Other:_Email_	

ESSEX REGIONAL HEALTH COMMISSION

204 HILLSIDE AVENUE, LIVINGSTON, N.J. 07039
PHONE (973) 251-2059 FAX (973) 251-2779
www.essexregional.org

CARRIE NAWROCKI, EXECUTIVE DIRECTOR

Open Public Records Act Information Request

Important Notice

Important information related to your rights concerning government records and the address to which this form must be submitted are attached. Please read this form and the attachment carefully. You must complete the front and back of this form. Only one property may be included on each request.

Requestor Information – Please Print

First Name Jennifer MI _____ Last Name Ayars

Company Dresdner Robin

Mailing Address 55 Lane Road, Suite 220

City Fairfield State NJ Zip 07004 Email jayars@dresdnerrobin.com

Business Hours Telephone: Area Code 862 Number 930-4888 Ext._____
Fax 973-696-1362

Circle One: Under penalty of N.J.S.A. 2C:28-3, I certify that I HAVE / HAVE NOT been convicted of any indictable offense under the laws of New Jersey, any other state or the United States.

Signature *Jennifer Ayars* Date 4/16/2021

Payment Information

Max. Cost Authorization
$_____

Select Payment Method
Check ____ Money Order___

Copying charges (per/page)
Letter size $0.05 each
Legal size $0.07 each

Delivery / Postage fees:
Actual postage unless charged to receivers account.

Other charges:
Additional service fees may apply to requests for records in non-standard formats or reports that must be compiled.

Essex Regional Health Commission Use Only

Tracking Information

Tracking #_____

Date received by custodian: _____

Date requestor informed of disposition: _____

Status

Filled

In Progress

Denied

Disposition Notes

Records Provided:

Number of Pages: _____

Copy Charges: _____

Shipping charges: _____

Other Charges: _____

Total due: _____

_____

Custodian Signature Date

Information Regarding the Requested Records	
Are you involved in litigation with Essex Regional Health Commission, NJDEP or in litigation with another entity related to the records you are requesting? If yes, describe below.	_____Yes X No
Description of litigation:	
Site information: Please provide the specific street address, and owner, operator. If you are seeking information on past uses, please provide the names of prior owner operators if available.	
Property Name: Giordano Recycling Address: 292 Marlin Street City: Newark, NJ	
Additional Site information: Dresdner Robin is preparing a Preliminary Assessment Report for the above property, NJDEP Right to Know #00000035160. We would appreciate any information regarding site remediation, USTs, ASTs, incidents reported, hazardous material spills, hazardous substances or wastes, enforcement actions, environmental permits or other issues of an environmental nature.	
Note: The Commission maintains site records by street address. Only one site may be included in each request. Record requests for sites identified by means other than address (i.e. block and lot) may incur additional fees.	
Do you want us to conduct the search for records if additional fees may be incurred?	_____Yes X No
Preferred method of records review: On-site inspection _____ Copies via US Mail X Other: Email	

ESSEX REGIONAL HEALTH COMMISSION

204 HILLSIDE AVENUE, LIVINGSTON, N.J. 07039
PHONE (973) 251-2059 FAX (973) 251-2779
www.essexregional.org

CARRIE NAWROCKI, EXECUTIVE DIRECTOR

Open Public Records Act Information Request

Important Notice

Important information related to your rights concerning government records and the address to which this form must be submitted are attached. Please read this form and the attachment carefully. You must complete the front and back of this form. Only one property may be included on each request.

Requestor Information – Please Print

First Name Jennifer MI _____ Last Name Ayars

Company Dresdner Robin

Mailing Address 55 Lane Road, Suite 220

City Fairfield State NJ Zip 07004 Email jayars@dresdnerrobin.com

Business Hours Telephone: Area Code 862 Number 930-4888 Ext._____
Fax 973-696-1362

Circle One: Under penalty of N.J.S.A. 2C:28-3, I certify that I HAVE / HAVE NOT been convicted of any indictable offense under the laws of New Jersey, any other state or the United States.

Signature *Jennifer Ayars* Date 4/16/2021

Payment Information

Max. Cost Authorization
$_____

Select Payment Method
Check ____ Money Order___

Copying charges (per/page)
Letter size $0.05 each
Legal size $0.07 each

Delivery / Postage fees:
Actual postage unless charged to receivers account.

Other charges:
Additional service fees may apply to requests for records in non-standard formats or reports that must be compiled.

Essex Regional Health Commission Use Only

Tracking Information

Tracking #_____

Date received by custodian: _____

Date requestor informed of disposition: _____

Status

Filled

In Progress

Denied

Disposition Notes

Records Provided:

Number of Pages: _____

Copy Charges: _____

Shipping charges: _____

Other Charges: _____

Total due: _____

_____

Custodian Signature Date

Information Regarding the Requested Records	
Are you involved in litigation with Essex Regional Health Commission, NJDEP or in litigation with another entity related to the records you are requesting? If yes, describe below.	_____Yes X No
Description of litigation:	
Site information: Please provide the specific street address, and owner, operator. If you are seeking information on past uses, please provide the names of prior owner operators if available.	
Property Name: Port Street Warehouse Address: Port Street City: Newark, NJ	
Additional Site information: Dresdner Robin is preparing a Preliminary Assessment Report for the above property, NJDEP PI #G000005084. We would appreciate any information regarding site remediation, USTs, ASTs, incidents reported, hazardous material spills, hazardous substances or wastes, enforcement actions, environmental permits or other issues of an environmental nature.	
Note: The Commission maintains site records by street address. Only one site may be included in each request. Record requests for sites identified by means other than address (i.e. block and lot) may incur additional fees.	
Do you want us to conduct the search for records if additional fees may be incurred?	_____Yes X No
Preferred method of records review: On-site inspection _____ Copies via US Mail X Other: Email	

ESSEX REGIONAL HEALTH COMMISSION

204 HILLSIDE AVENUE, LIVINGSTON, N.J. 07039
PHONE (973) 251-2059 FAX (973) 251-2779
www.essexregional.org

CARRIE NAWROCKI, EXECUTIVE DIRECTOR

Open Public Records Act Information Request

Important Notice

Important information related to your rights concerning government records and the address to which this form must be submitted are attached. Please read this form and the attachment carefully. You must complete the front and back of this form. Only one property may be included on each request.

Requestor Information – Please Print

First Name Jennifer MI _____ Last Name Ayars

Company Dresdner Robin

Mailing Address 55 Lane Road, Suite 220

City Fairfield State NJ Zip 07004 Email jayars@dresdnerrobin.com

Business Hours Telephone: Area Code 862 Number 930-4888 Ext._____
Fax 973-696-1362

Circle One: Under penalty of N.J.S.A. 2C:28-3, I certify that I HAVE / HAVE NOT been convicted of any indictable offense under the laws of New Jersey, any other state or the United States.

Signature *Jennifer Ayars* Date 4/16/2021

Payment Information

Max. Cost Authorization
$_____

Select Payment Method
Check ____ Money Order___

Copying charges (per/page)
Letter size $0.05 each
Legal size $0.07 each

Delivery / Postage fees:
Actual postage unless charged to receivers account.

Other charges:
Additional service fees may apply to requests for records in non-standard formats or reports that must be compiled.

Essex Regional Health Commission Use Only

Tracking Information

Tracking #_____

Date received by custodian: _____

Date requestor informed of disposition: _____

Status

Filled

In Progress

Denied

Disposition Notes

Records Provided:

Number of Pages: _____

Copy Charges: _____

Shipping charges: _____

Other Charges: _____

Total due: _____

_____

Custodian Signature Date

Information Regarding the Requested Records	
Are you involved in litigation with Essex Regional Health Commission, NJDEP or in litigation with another entity related to the records you are requesting? If yes, describe below.	_____Yes X No
Description of litigation:	
Site information: Please provide the specific street address, and owner, operator. If you are seeking information on past uses, please provide the names of prior owner operators if available.	
Property Name: Address: Route 78 West City: Newark, NJ	
Additional Site information: Dresdner Robin is preparing a Preliminary Assessment Report for the above property, NJDEP PI #536501. We would appreciate any information regarding site remediation, USTs, ASTs, incidents reported, hazardous material spills, hazardous substances or wastes, enforcement actions, environmental permits or other issues of an environmental nature.	
Note: The Commission maintains site records by street address. Only one site may be included in each request. Record requests for sites identified by means other than address (i.e. block and lot) may incur additional fees.	
Do you want us to conduct the search for records if additional fees may be incurred?	_____Yes X No
Preferred method of records review: On-site inspection _____ Copies via US Mail X Other: Email	

ESSEX REGIONAL HEALTH COMMISSION

204 HILLSIDE AVENUE, LIVINGSTON, N.J. 07039
PHONE (973) 251-2059 FAX (973) 251-2779
www.essexregional.org

CARRIE NAWROCKI, EXECUTIVE DIRECTOR

Open Public Records Act Information Request

Important Notice

Important information related to your rights concerning government records and the address to which this form must be submitted are attached. Please read this form and the attachment carefully. You must complete the front and back of this form. Only one property may be included on each request.

Requestor Information – Please Print

First Name Jennifer MI _____ Last Name Ayars

Company Dresdner Robin

Mailing Address 55 Lane Road, Suite 220

City Fairfield State NJ Zip 07004 Email jayars@dresdnerrobin.com

Business Hours Telephone: Area Code 862 Number 930-4888 Ext._____
Fax 973-696-1362

Circle One: Under penalty of N.J.S.A. 2C:28-3, I certify that I HAVE / HAVE NOT been convicted of any indictable offense under the laws of New Jersey, any other state or the United States.

Signature *Jennifer Ayars* Date 4/16/2021

Payment Information

Max. Cost Authorization
$_____

Select Payment Method
Check ____ Money Order___

Copying charges (per/page)
Letter size $0.05 each
Legal size $0.07 each

Delivery / Postage fees:
Actual postage unless charged to receivers account.

Other charges:
Additional service fees may apply to requests for records in non-standard formats or reports that must be compiled.

Essex Regional Health Commission Use Only

Tracking Information

Tracking #_____

Date received by custodian: _____

Date requestor informed of disposition: _____

Status

Filled

In Progress

Denied

Disposition Notes

Records Provided:

Number of Pages: _____

Copy Charges: _____

Shipping charges: _____

Other Charges: _____

Total due: _____

_____

Custodian Signature Date

Information Regarding the Requested Records	
Are you involved in litigation with Essex Regional Health Commission, NJDEP or in litigation with another entity related to the records you are requesting? If yes, describe below.	_____Yes X No
Description of litigation:	
Site information: Please provide the specific street address, and owner, operator. If you are seeking information on past uses, please provide the names of prior owner operators if available.	
Property Name: Consolidated Freightways / XPO Logistics Freight, Inc. Address: 300 Port Street City: Newark, NJ	
Additional Site information: Dresdner Robin is preparing a Preliminary Assessment Report for the above property, NJDEP PI #012881 and Right to Know #1468880005. We would appreciate any information regarding site remediation, USTs, ASTs, incidents reported, hazardous material spills, hazardous substances or wastes, enforcement actions, environmental permits or other issues of an environmental nature.	
Note: The Commission maintains site records by street address. Only one site may be included in each request. Record requests for sites identified by means other than address (i.e. block and lot) may incur additional fees.	
Do you want us to conduct the search for records if additional fees may be incurred?	_____Yes X No
Preferred method of records review: On-site inspection _____ Copies via US Mail X Other: Email	

ESSEX REGIONAL HEALTH COMMISSION

204 HILLSIDE AVENUE, LIVINGSTON, N.J. 07039
PHONE (973) 251-2059 FAX (973) 251-2779
www.essexregional.org

CARRIE NAWROCKI, EXECUTIVE DIRECTOR

Open Public Records Act Information Request

Important Notice

Important information related to your rights concerning government records and the address to which this form must be submitted are attached. Please read this form and the attachment carefully. You must complete the front and back of this form. Only one property may be included on each request.

Requestor Information – Please Print

First Name Jennifer MI _____ Last Name Ayars

Company Dresdner Robin

Mailing Address 55 Lane Road, Suite 220

City Fairfield State NJ Zip 07004 Email jayars@dresdnerrobin.com

Business Hours Telephone: Area Code 862 Number 930-4888 Ext._____
Fax 973-696-1362

Circle One: Under penalty of N.J.S.A. 2C:28-3, I certify that I HAVE / HAVE NOT been convicted of any indictable offense under the laws of New Jersey, any other state or the United States.

Signature *Jennifer Ayars* Date 4/16/2021

Payment Information

Max. Cost Authorization
$_____

Select Payment Method
Check ____ Money Order___

Copying charges (per/page)
Letter size $0.05 each
Legal size $0.07 each

Delivery / Postage fees:
Actual postage unless charged to receivers account.

Other charges:
Additional service fees may apply to requests for records in non-standard formats or reports that must be compiled.

Essex Regional Health Commission Use Only

Tracking Information

Tracking #_____

Date received by custodian: _____

Date requestor informed of disposition: _____

Status

Filled

In Progress

Denied

Disposition Notes

Records Provided:

Number of Pages: _____

Copy Charges: _____

Shipping charges: _____

Other Charges: _____

Total due: _____

_____

Custodian Signature Date

Information Regarding the Requested Records	
Are you involved in litigation with Essex Regional Health Commission, NJDEP or in litigation with another entity related to the records you are requesting? If yes, describe below.	_____Yes _____X_____ No
Description of litigation:	
Site information: Please provide the specific street address, and owner, operator. If you are seeking information on past uses, please provide the names of prior owner operators if available.	
Property Name: TRT International Address: 250 Port Street City: Newark, NJ	
Additional Site information: Dresdner Robin is preparing a Preliminary Assessment Report for the above property, NJDEP PI #661347. We would appreciate any information regarding site remediation, USTs, ASTs, incidents reported, hazardous material spills, hazardous substances or wastes, enforcement actions, environmental permits or other issues of an environmental nature.	
Note: The Commission maintains site records by street address. Only one site may be included in each request. Record requests for sites identified by means other than address (i.e. block and lot) may incur additional fees.	
Do you want us to conduct the search for records if additional fees may be incurred?	_____Yes _____X_____ No
Preferred method of records review: On-site inspection _____ Copies via US Mail _____X_____ Other:_____Email_____	

ESSEX REGIONAL HEALTH COMMISSION

204 HILLSIDE AVENUE, LIVINGSTON, N.J. 07039
PHONE (973) 251-2059 FAX (973) 251-2779
www.essexregional.org

CARRIE NAWROCKI, EXECUTIVE DIRECTOR

Open Public Records Act Information Request

Important Notice

Important information related to your rights concerning government records and the address to which this form must be submitted are attached. Please read this form and the attachment carefully. You must complete the front and back of this form. Only one property may be included on each request.

Requestor Information – Please Print

First Name Jennifer MI _____ Last Name Ayars

Company Dresdner Robin

Mailing Address 55 Lane Road, Suite 220

City Fairfield State NJ Zip 07004 Email jayars@dresdnerrobin.com

Business Hours Telephone: Area Code 862 Number 930-4888 Ext._____
Fax 973-696-1362

Circle One: Under penalty of N.J.S.A. 2C:28-3, I certify that I HAVE / HAVE NOT been convicted of any indictable offense under the laws of New Jersey, any other state or the United States.

Signature *Jennifer Ayars* Date 4/16/2021

Payment Information

Max. Cost Authorization
$_____

Select Payment Method
Check ____ Money Order___

Copying charges (per/page)
Letter size $0.05 each
Legal size $0.07 each

Delivery / Postage fees:
Actual postage unless charged to receivers account.

Other charges:
Additional service fees may apply to requests for records in non-standard formats or reports that must be compiled.

Essex Regional Health Commission Use Only

Tracking Information

Tracking #_____

Date received by custodian: _____

Date requestor informed of disposition: _____

Status

Filled

In Progress

Denied

Disposition Notes

Records Provided:

Number of Pages: _____

Copy Charges: _____

Shipping charges: _____

Other Charges: _____

Total due: _____

_____

Custodian Signature Date

Information Regarding the Requested Records	
Are you involved in litigation with Essex Regional Health Commission, NJDEP or in litigation with another entity related to the records you are requesting? If yes, describe below.	_____Yes X No
Description of litigation:	
Site information: Please provide the specific street address, and owner, operator. If you are seeking information on past uses, please provide the names of prior owner operators if available.	
Property Name: TMD #7 / NJTA North Division Maintenance Address: NJ Turnpike MM 104.7 City: Newark, NJ	
Additional Site information: Dresdner Robin is preparing a Preliminary Assessment Report for the above property, NJDEP PI #013186. We would appreciate any information regarding site remediation, USTs, ASTs, incidents reported, hazardous material spills, hazardous substances or wastes, enforcement actions, environmental permits or other issues of an environmental nature.	
Note: The Commission maintains site records by street address. Only one site may be included in each request. Record requests for sites identified by means other than address (i.e. block and lot) may incur additional fees.	
Do you want us to conduct the search for records if additional fees may be incurred?	_____Yes X No
Preferred method of records review: On-site inspection _____ Copies via US Mail X Other: Email	

ESSEX REGIONAL HEALTH COMMISSION

204 HILLSIDE AVENUE, LIVINGSTON, N.J. 07039
PHONE (973) 251-2059 FAX (973) 251-2779
www.essexregional.org

CARRIE NAWROCKI, EXECUTIVE DIRECTOR

Open Public Records Act Information Request

Important Notice

Important information related to your rights concerning government records and the address to which this form must be submitted are attached. Please read this form and the attachment carefully. You must complete the front and back of this form. Only one property may be included on each request.

Requestor Information – Please Print

First Name Jennifer MI _____ Last Name Ayars

Company Dresdner Robin

Mailing Address 55 Lane Road, Suite 220

City Fairfield State NJ Zip 07004 Email jayars@dresdnerrobin.com

Business Hours Telephone: Area Code 862 Number 930-4888 Ext._____
Fax 973-696-1362

Circle One: Under penalty of N.J.S.A. 2C:28-3, I certify that I HAVE / HAVE NOT been convicted of any indictable offense under the laws of New Jersey, any other state or the United States.

Signature *Jennifer Ayars* Date 4/16/2021

Payment Information

Max. Cost Authorization
$_____

Select Payment Method
Check ____ Money Order___

Copying charges (per/page)
Letter size $0.05 each
Legal size $0.07 each

Delivery / Postage fees:
Actual postage unless charged to receivers account.

Other charges:
Additional service fees may apply to requests for records in non-standard formats or reports that must be compiled.

Essex Regional Health Commission Use Only

Tracking Information

Tracking #_____

Date received by custodian: _____

Date requestor informed of disposition: _____

Status

Filled

In Progress

Denied

Disposition Notes

Records Provided:

Number of Pages: _____

Copy Charges: _____

Shipping charges: _____

Other Charges: _____

Total due: _____

_____

Custodian Signature Date

Information Regarding the Requested Records	
Are you involved in litigation with Essex Regional Health Commission, NJDEP or in litigation with another entity related to the records you are requesting? If yes, describe below.	_____Yes X No
Description of litigation:	
Site information: Please provide the specific street address, and owner, operator. If you are seeking information on past uses, please provide the names of prior owner operators if available.	
Property Name: Mystic Bulk Carriers Address: NJ Turnpike Exit 14 ramp City: Newark, NJ	
Additional Site information: Dresdner Robin is preparing a Preliminary Assessment Report for the above property, NJDEP PI #G000039090. We would appreciate any information regarding site remediation, USTs, ASTs, incidents reported, hazardous material spills, hazardous substances or wastes, enforcement actions, environmental permits or other issues of an environmental nature.	
Note: The Commission maintains site records by street address. Only one site may be included in each request. Record requests for sites identified by means other than address (i.e. block and lot) may incur additional fees.	
Do you want us to conduct the search for records if additional fees may be incurred?	_____Yes X No
Preferred method of records review: On-site inspection _____ Copies via US Mail X Other: Email	

ESSEX REGIONAL HEALTH COMMISSION

204 HILLSIDE AVENUE, LIVINGSTON, N.J. 07039
PHONE (973) 251-2059 FAX (973) 251-2779
www.essexregional.org

CARRIE NAWROCKI, EXECUTIVE DIRECTOR

Open Public Records Act Information Request

Important Notice

Important information related to your rights concerning government records and the address to which this form must be submitted are attached. Please read this form and the attachment carefully. You must complete the front and back of this form. Only one property may be included on each request.

Requestor Information – Please Print

First Name Jennifer MI _____ Last Name Ayars

Company Dresdner Robin

Mailing Address 55 Lane Road, Suite 220

City Fairfield State NJ Zip 07004 Email jayars@dresdnerrobin.com

Business Hours Telephone: Area Code 862 Number 930-4888 Ext._____
Fax 973-696-1362

Circle One: Under penalty of N.J.S.A. 2C:28-3, I certify that I HAVE / HAVE NOT been convicted of any indictable offense under the laws of New Jersey, any other state or the United States.

Signature *Jennifer Ayars* Date 4/16/2021

Payment Information

Max. Cost Authorization
$_____

Select Payment Method
Check ____ Money Order___

Copying charges (per/page)
Letter size $0.05 each
Legal size $0.07 each

Delivery / Postage fees:
Actual postage unless charged to receivers account.

Other charges:
Additional service fees may apply to requests for records in non-standard formats or reports that must be compiled.

Essex Regional Health Commission Use Only

Tracking Information

Tracking #_____

Date received by custodian: _____

Date requestor informed of disposition: _____

Status

Filled

In Progress

Denied

Disposition Notes

Records Provided:

Number of Pages: _____

Copy Charges: _____

Shipping charges: _____

Other Charges: _____

Total due: _____

_____

Custodian Signature Date

Information Regarding the Requested Records	
Are you involved in litigation with Essex Regional Health Commission, NJDEP or in litigation with another entity related to the records you are requesting? If yes, describe below.	_____Yes X No
Description of litigation:	
Site information: Please provide the specific street address, and owner, operator. If you are seeking information on past uses, please provide the names of prior owner operators if available.	
Property Name: TMD #7 Address: NJ Turnpike MM 104.7 City: Newark, NJ	
Additional Site information: Dresdner Robin is preparing a Preliminary Assessment Report for the above property, NJDEP PI #013186. We would appreciate any information regarding site remediation, USTs, ASTs, incidents reported, hazardous material spills, hazardous substances or wastes, enforcement actions, environmental permits or other issues of an environmental nature.	
Note: The Commission maintains site records by street address. Only one site may be included in each request. Record requests for sites identified by means other than address (i.e. block and lot) may incur additional fees.	
Do you want us to conduct the search for records if additional fees may be incurred?	_____Yes X No
Preferred method of records review: On-site inspection _____ Copies via US Mail X Other: Email	

ESSEX REGIONAL HEALTH COMMISSION

204 HILLSIDE AVENUE, LIVINGSTON, N.J. 07039
PHONE (973) 251-2059 FAX (973) 251-2779
www.essexregional.org

CARRIE NAWROCKI, EXECUTIVE DIRECTOR

Open Public Records Act Information Request

Important Notice

Important information related to your rights concerning government records and the address to which this form must be submitted are attached. Please read this form and the attachment carefully. You must complete the front and back of this form. Only one property may be included on each request.

Requestor Information – Please Print

First Name Jennifer MI _____ Last Name Ayars

Company Dresdner Robin

Mailing Address 55 Lane Road, Suite 220

City Fairfield State NJ Zip 07004 Email jayars@dresdnerrobin.com

Business Hours Telephone: Area Code 862 Number 930-4888 Ext._____
Fax 973-696-1362

Circle One: Under penalty of N.J.S.A. 2C:28-3, I certify that I HAVE / HAVE NOT been convicted of any indictable offense under the laws of New Jersey, any other state or the United States.

Signature *Jennifer Ayars* Date 4/16/2021

Payment Information

Max. Cost Authorization
$_____

Select Payment Method
Check ____ Money Order___

Copying charges (per/page)
Letter size $0.05 each
Legal size $0.07 each

Delivery / Postage fees:
Actual postage unless charged to receivers account.

Other charges:
Additional service fees may apply to requests for records in non-standard formats or reports that must be compiled.

Essex Regional Health Commission Use Only

Tracking Information

Tracking #_____

Date received by custodian: _____

Date requestor informed of disposition: _____

Status

Filled

In Progress

Denied

Disposition Notes

Records Provided:

Number of Pages: _____

Copy Charges: _____

Shipping charges: _____

Other Charges: _____

Total due: _____

_____

Custodian Signature Date

Information Regarding the Requested Records	
Are you involved in litigation with Essex Regional Health Commission, NJDEP or in litigation with another entity related to the records you are requesting? If yes, describe below.	_____Yes X No
Description of litigation:	
Site information: Please provide the specific street address, and owner, operator. If you are seeking information on past uses, please provide the names of prior owner operators if available.	
Property Name: T& J Landfill Address: 70 Port Street City: Newark, NJ	
Additional Site information: Dresdner Robin is preparing a Preliminary Assessment Report for the above property, NJDEP PI #G000000428. We would appreciate any information regarding site remediation, USTs, ASTs, incidents reported, hazardous material spills, hazardous substances or wastes, enforcement actions, environmental permits or other issues of an environmental nature.	
Note: The Commission maintains site records by street address. Only one site may be included in each request. Record requests for sites identified by means other than address (i.e. block and lot) may incur additional fees.	
Do you want us to conduct the search for records if additional fees may be incurred?	_____Yes X No
Preferred method of records review: On-site inspection _____ Copies via US Mail X Other: Email	

ESSEX REGIONAL HEALTH COMMISSION

204 HILLSIDE AVENUE, LIVINGSTON, N.J. 07039
PHONE (973) 251-2059 FAX (973) 251-2779
www.essexregional.org

CARRIE NAWROCKI, EXECUTIVE DIRECTOR

Open Public Records Act Information Request

Important Notice

Important information related to your rights concerning government records and the address to which this form must be submitted are attached. Please read this form and the attachment carefully. You must complete the front and back of this form. Only one property may be included on each request.

Requestor Information – Please Print

First Name Jennifer MI _____ Last Name Ayars

Company Dresdner Robin

Mailing Address 55 Lane Road, Suite 220

City Fairfield State NJ Zip 07004 Email jayars@dresdnerrobin.com

Business Hours Telephone: Area Code 862 Number 930-4888 Ext._____
Fax 973-696-1362

Circle One: Under penalty of N.J.S.A. 2C:28-3, I certify that I HAVE / HAVE NOT been convicted of any indictable offense under the laws of New Jersey, any other state or the United States.

Signature *Jennifer Ayars* Date 4/16/2021

Payment Information

Max. Cost Authorization
$_____

Select Payment Method
Check ____ Money Order___

Copying charges (per/page)
Letter size $0.05 each
Legal size $0.07 each

Delivery / Postage fees:
Actual postage unless charged to receivers account.

Other charges:
Additional service fees may apply to requests for records in non-standard formats or reports that must be compiled.

Essex Regional Health Commission Use Only

Tracking Information

Tracking #_____

Date received by custodian: _____

Date requestor informed of disposition: _____

Status

Filled

In Progress

Denied

Disposition Notes

Records Provided:

Number of Pages: _____

Copy Charges: _____

Shipping charges: _____

Other Charges: _____

Total due: _____

_____

Custodian Signature Date

Information Regarding the Requested Records	
Are you involved in litigation with Essex Regional Health Commission, NJDEP or in litigation with another entity related to the records you are requesting? If yes, describe below.	_____Yes X No
Description of litigation:	
Site information: Please provide the specific street address, and owner, operator. If you are seeking information on past uses, please provide the names of prior owner operators if available.	
Property Name: Foreign Auto Preparation Service Address: Port Street and West Street City: Newark, NJ	
Additional Site information: Dresdner Robin is preparing a Preliminary Assessment Report for the above property, NJDEP PI #G000019954. We would appreciate any information regarding site remediation, USTs, ASTs, incidents reported, hazardous material spills, hazardous substances or wastes, enforcement actions, environmental permits or other issues of an environmental nature.	
Note: The Commission maintains site records by street address. Only one site may be included in each request. Record requests for sites identified by means other than address (i.e. block and lot) may incur additional fees.	
Do you want us to conduct the search for records if additional fees may be incurred?	_____Yes X No
Preferred method of records review: On-site inspection _____ Copies via US Mail X Other: Email	

ESSEX REGIONAL HEALTH COMMISSION

204 HILLSIDE AVENUE, LIVINGSTON, N.J. 07039
PHONE (973) 251-2059 FAX (973) 251-2779
www.essexregional.org

CARRIE NAWROCKI, EXECUTIVE DIRECTOR

Open Public Records Act Information Request

Important Notice

Important information related to your rights concerning government records and the address to which this form must be submitted are attached. Please read this form and the attachment carefully. You must complete the front and back of this form. Only one property may be included on each request.

Requestor Information – Please Print

First Name Jennifer MI _____ Last Name Ayars

Company Dresdner Robin

Mailing Address 55 Lane Road, Suite 220

City Fairfield State NJ Zip 07004 Email jayars@dresdnerrobin.com

Business Hours Telephone: Area Code 862 Number 930-4888 Ext._____
Fax 973-696-1362

Circle One: Under penalty of N.J.S.A. 2C:28-3, I certify that I HAVE / HAVE NOT been convicted of any indictable offense under the laws of New Jersey, any other state or the United States.

Signature *Jennifer Ayars* Date 4/16/2021

Payment Information

Max. Cost Authorization
$_____

Select Payment Method
Check ____ Money Order___

Copying charges (per/page)
Letter size $0.05 each
Legal size $0.07 each

Delivery / Postage fees:
Actual postage unless charged to receivers account.

Other charges:
Additional service fees may apply to requests for records in non-standard formats or reports that must be compiled.

Essex Regional Health Commission Use Only

Tracking Information

Tracking #_____

Date received by custodian: _____

Date requestor informed of disposition: _____

Status

Filled

In Progress

Denied

Disposition Notes

Records Provided:

Number of Pages: _____

Copy Charges: _____

Shipping charges: _____

Other Charges: _____

Total due: _____

_____

Custodian Signature Date

Information Regarding the Requested Records	
Are you involved in litigation with Essex Regional Health Commission, NJDEP or in litigation with another entity related to the records you are requesting? If yes, describe below.	_____Yes X No
Description of litigation:	
Site information: Please provide the specific street address, and owner, operator. If you are seeking information on past uses, please provide the names of prior owner operators if available.	
Property Name: NJ Turnpike Interchange 14 Toll Plaza Address: NJ Turnpike MM 104.7 City: Newark, NJ	
Additional Site information: Dresdner Robin is preparing a Preliminary Assessment Report for the above property, NJDEP PI #013187. We would appreciate any information regarding site remediation, USTs, ASTs, incidents reported, hazardous material spills, hazardous substances or wastes, enforcement actions, environmental permits or other issues of an environmental nature.	
Note: The Commission maintains site records by street address. Only one site may be included in each request. Record requests for sites identified by means other than address (i.e. block and lot) may incur additional fees.	
Do you want us to conduct the search for records if additional fees may be incurred?	_____Yes X No
Preferred method of records review: On-site inspection _____ Copies via US Mail X Other: Email	

ESSEX REGIONAL HEALTH COMMISSION

204 HILLSIDE AVENUE, LIVINGSTON, N.J. 07039
PHONE (973) 251-2059 FAX (973) 251-2779
www.essexregional.org

CARRIE NAWROCKI, EXECUTIVE DIRECTOR

Open Public Records Act Information Request

Important Notice

Important information related to your rights concerning government records and the address to which this form must be submitted are attached. Please read this form and the attachment carefully. You must complete the front and back of this form. Only one property may be included on each request.

Requestor Information – Please Print

First Name Jennifer MI _____ Last Name Ayars

Company Dresdner Robin

Mailing Address 55 Lane Road, Suite 220

City Fairfield State NJ Zip 07004 Email jayars@dresdnerrobin.com

Business Hours Telephone: Area Code 862 Number 930-4888 Ext._____
Fax 973-696-1362

Circle One: Under penalty of N.J.S.A. 2C:28-3, I certify that I HAVE / HAVE NOT been convicted of any indictable offense under the laws of New Jersey, any other state or the United States.

Signature *Jennifer Ayars* Date 4/16/2021

Payment Information

Max. Cost Authorization
$_____

Select Payment Method
Check ____ Money Order___

Copying charges (per/page)
Letter size $0.05 each
Legal size $0.07 each

Delivery / Postage fees:
Actual postage unless charged to receivers account.

Other charges:
Additional service fees may apply to requests for records in non-standard formats or reports that must be compiled.

Essex Regional Health Commission Use Only

Tracking Information

Tracking #_____

Date received by custodian: _____

Date requestor informed of disposition: _____

Status

Filled

In Progress

Denied

Disposition Notes

Records Provided:

Number of Pages: _____

Copy Charges: _____

Shipping charges: _____

Other Charges: _____

Total due: _____

_____

Custodian Signature Date

Information Regarding the Requested Records	
Are you involved in litigation with Essex Regional Health Commission, NJDEP or in litigation with another entity related to the records you are requesting? If yes, describe below.	_____Yes X No
Description of litigation:	
Site information: Please provide the specific street address, and owner, operator. If you are seeking information on past uses, please provide the names of prior owner operators if available.	
Property Name: NJ Turnpike exit 14 Address: NJ Turnpike Interchange 14 Toll Booth City: Newark, NJ	
Additional Site information: Dresdner Robin is preparing a Preliminary Assessment Report for the above property, NJDEP PI #025630. We would appreciate any information regarding site remediation, USTs, ASTs, incidents reported, hazardous material spills, hazardous substances or wastes, enforcement actions, environmental permits or other issues of an environmental nature.	
Note: The Commission maintains site records by street address. Only one site may be included in each request. Record requests for sites identified by means other than address (i.e. block and lot) may incur additional fees.	
Do you want us to conduct the search for records if additional fees may be incurred?	_____Yes X No
Preferred method of records review: On-site inspection _____ Copies via US Mail X Other: Email	

ESSEX REGIONAL HEALTH COMMISSION

204 HILLSIDE AVENUE, LIVINGSTON, N.J. 07039
PHONE (973) 251-2059 FAX (973) 251-2779
www.essexregional.org

CARRIE NAWROCKI, EXECUTIVE DIRECTOR

Open Public Records Act Information Request

Important Notice

Important information related to your rights concerning government records and the address to which this form must be submitted are attached. Please read this form and the attachment carefully. You must complete the front and back of this form. Only one property may be included on each request.

Requestor Information – Please Print

First Name Jennifer MI _____ Last Name Ayars

Company Dresdner Robin

Mailing Address 55 Lane Road, Suite 220

City Fairfield State NJ Zip 07004 Email jayars@dresdnerrobin.com

Business Hours Telephone: Area Code 862 Number 930-4888 Ext._____
Fax 973-696-1362

Circle One: Under penalty of N.J.S.A. 2C:28-3, I certify that I HAVE / HAVE NOT been convicted of any indictable offense under the laws of New Jersey, any other state or the United States.

Signature *Jennifer Ayars* Date 4/16/2021

Payment Information

Max. Cost Authorization
$_____

Select Payment Method
Check ____ Money Order___

Copying charges (per/page)
Letter size $0.05 each
Legal size $0.07 each

Delivery / Postage fees:
Actual postage unless charged to receivers account.

Other charges:
Additional service fees may apply to requests for records in non-standard formats or reports that must be compiled.

Essex Regional Health Commission Use Only

Tracking Information

Tracking #_____

Date received by custodian: _____

Date requestor informed of disposition: _____

Status

Filled

In Progress

Denied

Disposition Notes

Records Provided:

Number of Pages: _____

Copy Charges: _____

Shipping charges: _____

Other Charges: _____

Total due: _____

_____

Custodian Signature Date

Information Regarding the Requested Records	
Are you involved in litigation with Essex Regional Health Commission, NJDEP or in litigation with another entity related to the records you are requesting? If yes, describe below.	_____Yes X No
Description of litigation:	
Site information: Please provide the specific street address, and owner, operator. If you are seeking information on past uses, please provide the names of prior owner operators if available.	
Property Name: Emery Worldwide Address: 100 Port Street City: Newark, NJ	
Additional Site information: Dresdner Robin is preparing a Preliminary Assessment Report for the above property, NJDEP PI #005548 & 022386. We would appreciate any information regarding site remediation, USTs, ASTs, incidents reported, hazardous material spills, hazardous substances or wastes, enforcement actions, environmental permits or other issues of an environmental nature.	
Note: The Commission maintains site records by street address. Only one site may be included in each request. Record requests for sites identified by means other than address (i.e. block and lot) may incur additional fees.	
Do you want us to conduct the search for records if additional fees may be incurred?	_____Yes X No
Preferred method of records review: On-site inspection _____ Copies via US Mail X Other: Email	

ESSEX REGIONAL HEALTH COMMISSION

204 HILLSIDE AVENUE, LIVINGSTON, N.J. 07039
PHONE (973) 251-2059 FAX (973) 251-2779
www.essexregional.org

CARRIE NAWROCKI, EXECUTIVE DIRECTOR

Open Public Records Act Information Request

Important Notice

Important information related to your rights concerning government records and the address to which this form must be submitted are attached. Please read this form and the attachment carefully. You must complete the front and back of this form. Only one property may be included on each request.

Requestor Information – Please Print

First Name Jennifer MI _____ Last Name Ayars

Company Dresdner Robin

Mailing Address 55 Lane Road, Suite 220

City Fairfield State NJ Zip 07004 Email jayars@dresdnerrobin.com

Business Hours Telephone: Area Code 862 Number 930-4888 Ext._____
Fax 973-696-1362

Circle One: Under penalty of N.J.S.A. 2C:28-3, I certify that I HAVE / HAVE NOT been convicted of any indictable offense under the laws of New Jersey, any other state or the United States.

Signature *Jennifer Ayars* Date 4/16/2021

Payment Information

Max. Cost Authorization
$_____

Select Payment Method
Check ____ Money Order___

Copying charges (per/page)
Letter size $0.05 each
Legal size $0.07 each

Delivery / Postage fees:
Actual postage unless charged to receivers account.

Other charges:
Additional service fees may apply to requests for records in non-standard formats or reports that must be compiled.

Essex Regional Health Commission Use Only

Tracking Information

Tracking #_____

Date received by custodian: _____

Date requestor informed of disposition: _____

Status

Filled

In Progress

Denied

Disposition Notes

Records Provided:

Number of Pages: _____

Copy Charges: _____

Shipping charges: _____

Other Charges: _____

Total due: _____

_____

Custodian Signature Date

Information Regarding the Requested Records	
Are you involved in litigation with Essex Regional Health Commission, NJDEP or in litigation with another entity related to the records you are requesting? If yes, describe below.	_____Yes X No
Description of litigation:	
Site information: Please provide the specific street address, and owner, operator. If you are seeking information on past uses, please provide the names of prior owner operators if available.	
Property Name: Pierson's Creek NPL / Troy Chemical Address: 1-39 Avenue L, 378-544 Delancy Street City: Newark, NJ	
Additional Site information: Dresdner Robin is preparing a Preliminary Assessment Report for the above property, NJDEP PI #G000001344 & 635895. We would appreciate any information regarding site remediation, USTs, ASTs, incidents reported, hazardous material spills, hazardous substances or wastes, enforcement actions, environmental permits or other issues of an environmental nature.	
Note: The Commission maintains site records by street address. Only one site may be included in each request. Record requests for sites identified by means other than address (i.e. block and lot) may incur additional fees.	
Do you want us to conduct the search for records if additional fees may be incurred?	_____Yes X No
Preferred method of records review: On-site inspection _____ Copies via US Mail X Other: Email	

Jennifer Ayars

From: Ted Pilas <tpilas@Essexregional.org>
Sent: Friday, April 30, 2021 3:13 PM
To: Jennifer Ayars
Subject: FW: OPRA request from 4-19-2021

This email is in response to your OPRA fax requests received 4-19-2021.
Files will be sent for the following Newark locations. No records were found on file for all other requested locations.
7 Avenue L
30-116 Port St
100 Port St
150 Firmenich Way
350 Coastal St
400 Delancy Ave
888 Doremus Ave
900 Doremus Ave

Files will be sent in multiple emails due to file size.

For future requests, you can email your requests directly to me at this email address.

Theodore Pilas
Program Coordinator
Essex Regional Health Commission
204 Hillside Avenue
Livingston, NJ 07039
Tel#: 973-251-2059
Fax#: 973-251-2779

HUDSON REGIONAL HEALTH COMMISSION
595 COUNTY AVENUE, BUILDING 1
SECAUCUS, NJ 07094
TEL. (201) 223-1133 FAX (201) 223 0122
John P. Sarnas, President **Carrie Nawrocki, Director**

Open Public Records Act Information Request

Important Notice

Important information related to your rights concerning government records and the address to which this form must be submitted are attached. Please read this form and the attachment carefully. You must complete both pages of this form. Only one property may be included on each request.

Requestor Information – Please Print

First Name Jennifer MI _____ Last Name Ayars

Company Dresdner Robin

Mailing Address 55 Lane Road, Suite 220

City Fairfield State NJ Zip 07004 Email jayars@dresdnerrobin.com

Business Hours Telephone: Area Code 862 Number 930-4888 Ext._____

Circle One: Under penalty of N.J.S.A. 2C:28-3, I certify that I HAVE / HAVE NOT been convicted of any indictable offense under the laws of New Jersey, any other state or the United States.

Signature *Jennifer Ayars* Date 4/15/2021

Payment Information

Max. Cost Authorization
$_____

Select Payment Method
Cash___ Check __ Money Order__

Copying Charges (per/page)
Letter Size $0.05 each
Legal Size $0.07 each

Delivery / Postage Fees:
Actual postage unless charged to receivers account.

Other Charges:
Additional service fees may apply to requests for records in non-standard formats or reports that must be compiled.

Tracking Information

Tracking #_____

Date received by custodian: _____

Date requestor informed of disposition: _____

Status

Filled

In Progress

Denied

Disposition Notes

Records Provided:

Number of Pages: _____

Copy Charges: _____

Shipping charges: _____

Other Charges: _____

Total due: _____

_____

Custodian Signature Date

Hudson Regional Health Commission Use Only

Information Regarding the Requested Records	
Are you involved in litigation with Hudson Regional Health Commission, NJDEP or in litigation with another entity related to the records you are requesting? If yes, describe below.	_____Yes ___X___ No
Description of litigation:	
Site information: Please provide the specific street address, and owner, operator. If you are seeking information on past uses, please provide the names of prior owner operators if available.	
Property Name: *General Plumbing Supply* Address: 1309 Kennedy Blvd City: Bayonne, NJ	
Additional Site Information: Dresdner Robin is preparing a Preliminary Assessment Report for the above property (Block 7, Lot 1), NJDEP PI #016679. We would appreciate any information regarding site remediation, USTs, ASTs, incidents reported, hazardous material spills, hazardous substances or wastes, enforcement actions, environmental permits or other issues of an environmental nature.	
Note: The Commission maintains site records by street address. Only one site may be included in each request. Record requests for sites identified by means other than address (i.e. block and lot) may incur additional fees.	
Do you want us to conduct the search for records if additional fees may be incurred?	_____Yes ___X___ No
Preferred method of records review: On-Site Inspection _____ Copies via US Mail ___X___ Other:_____	

Requesting access to Hudson Regional Health Commission (HRHC) Records under OPRA (N.J.S.A. 47:1A-1 et seq.)
Your Rights Under OPRA

1. In Order to request access to government records in the possession or control of the HRHC under the Open Public Records Act (OPRA), you must complete all the required portions of this request form and date it. The form must be delivered in person during regular business hours, mailed or faxed to the HRHC Records Custodian (address below). Your request is not considered filed until the HRHC Records Custodian has received a completed request form. If you submit this request form to any other officer or employee of the HRHC, that officer or employee does not have the authority to accept your request form on behalf of the HRHC and the form will be directed to the HRHC Records Custodian. The form will not be considered received until it is received by the Records Custodian.

2. If you request access to government records from someone other than the Records Custodian and do not use the HRHC request form, or, if you make a request for access by telephone, the Open Public Records Act and its deadlines, restrictions and remedies will not apply to your request. However, applicable exemptions from disclosure under OPRA will apply.

3. The fees for duplication of a government record in printed form are listed on the front of this form. We will notify you of any special charges, special service charges or other additional charges authorized by law or regulation before processing your request. Payment shall be made by cash, check or money order payable to the Hudson Regional Health Commission and presented or mailed to the HRHC Records Custodian (address below). Do not mail cash.

4. If it is necessary for the records custodian to contact you concerning your request, providing identifying information, such as your name, address and telephone number or an e-mail address is required. Where contact is not necessary, anonymous requests are permitted; except that anonymous requests for personal information are not honored.

5. You agree to pay the balance due upon delivery of the records. Prepayment of charges may be required when total cost exceeds $10.00 or when you have an outstanding balance from prior requests. Anonymous requests, when permitted, may require pre-payment of estimated copy charges.

6. Under OPRA, a custodian must deny access to a person who has been convicted of an indictable offense in New Jersey, any other state, or the United States, and who is seeking government records containing personal information pertaining to the person's victim or the victim's family.

7. By law, the HRHC must notify you that it grants or denies a request for access to government records within seven business days after the Records Custodian receives the request, provided that the record is currently available and not in storage. If the record requested is not currently available or is in storage, the custodian will advise you within seven business days when the record can be made available and the estimated cost. You may agree with the custodian to extend the time for making records available, or granting or denying your request.

8. You may be denied access to a government record if your request would substantially disrupt agency operations and the custodian is unable to reach a reasonable solution with you.

9. If the HRHC is unable to comply with your request for access to a government record, the custodian will indicate the reasons for denial on the request form and send you a signed and dated copy.

10. Except as otherwise provided by law or by agreement with the requester, if the Records Custodian fails to respond to you within seven business days of receiving a request form, the failure to respond will be considered a denial of your request.

11. If your request for access to a government record has been denied or unfilled within the time permitted by law, you have a right to challenge the decision by the HRHC to deny access. At your option, you may either institute a proceeding in the Superior Court of New Jersey or file a complaint in writing with the Government Records Council (GRC). You may contact the GRC by toll-free telephone at 866-850-0511, by mail at PO Box 819, Trenton, NJ 08625, by e-mail at grc@dca.state.nj.us, or at their web site at www.state.nj.us/grc. The Council can also answer other questions about the law.

12. An OPRA request for access to a government record is itself public information. Therefore, the person requesting access to the government record should be aware that the information provided on the form may be disclosed.

13. Requests for HRHC records under OPRA may only be sent to the address specified below. Any request sent to an address or fax other than the one specified below is subject to denial. All fees must be mailed to the address below or delivered in person (check or money order only).

Hudson Regional Health Commission
Attention: Records Custodian
595 County Avenue, Building 1
Secaucus, NJ, 07094
Fax 201-223-0122

HUDSON REGIONAL HEALTH COMMISSION
595 COUNTY AVENUE, BUILDING 1
SECAUCUS, NJ 07094
TEL. (201) 223-1133 FAX (201) 223 0122
John P. Sarnas, President **Carrie Nawrocki, Director**

Open Public Records Act Information Request

Important Notice

Important information related to your rights concerning government records and the address to which this form must be submitted are attached. Please read this form and the attachment carefully. You must complete both pages of this form. Only one property may be included on each request.

Requestor Information – Please Print

First Name Jennifer MI _____ Last Name Ayars

Company Dresdner Robin

Mailing Address 55 Lane Road, Suite 220

City Fairfield State NJ Zip 07004 Email jayars@dresdnerrobin.com

Business Hours Telephone: Area Code 862 Number 930-4888 Ext._____

Circle One: Under penalty of N.J.S.A. 2C:28-3, I certify that I HAVE / HAVE NOT been convicted of any indictable offense under the laws of New Jersey, any other state or the United States.

Signature *Jennifer Ayars* Date 4/15/2021

Payment Information

Max. Cost Authorization
$_____

Select Payment Method
Cash___ Check __ Money Order__

Copying Charges (per/page)
Letter Size $0.05 each
Legal Size $0.07 each

Delivery / Postage Fees:
Actual postage unless charged to receivers account.

Other Charges:
Additional service fees may apply to requests for records in non-standard formats or reports that must be compiled.

Tracking Information

Tracking #_____

Date received by custodian: _____

Date requestor informed of disposition: _____

Status

Filled

In Progress

Denied

Disposition Notes

Records Provided:

Number of Pages: _____

Copy Charges: _____

Shipping charges: _____

Other Charges: _____

Total due: _____

_____

Custodian Signature Date

Hudson Regional Health Commission Use Only

Information Regarding the Requested Records	
Are you involved in litigation with Hudson Regional Health Commission, NJDEP or in litigation with another entity related to the records you are requesting? If yes, describe below.	_____Yes ___*X*___ No
Description of litigation:	
Site information: Please provide the specific street address, and owner, operator. If you are seeking information on past uses, please provide the names of prior owner operators if available.	
Property Name: *Marist High School* Address: 1241 Kennedy Blvd. City: Bayonne, NJ	
Additional Site Information: Dresdner Robin is preparing a Preliminary Assessment Report for the above property, NJDEP PI #020638. We would appreciate any information regarding site remediation, USTs, ASTs, incidents reported, hazardous material spills, hazardous substances or wastes, enforcement actions, environmental permits or other issues of an environmental nature.	
Note: The Commission maintains site records by street address. Only one site may be included in each request. Record requests for sites identified by means other than address (i.e. block and lot) may incur additional fees.	
Do you want us to conduct the search for records if additional fees may be incurred?	_____Yes ___X___ No
Preferred method of records review: On-Site Inspection _____ Copies via US Mail ___X___ Other:_____	

Requesting access to Hudson Regional Health Commission (HRHC) Records under OPRA (N.J.S.A. 47:1A-1 et seq.)
Your Rights Under OPRA

1. In Order to request access to government records in the possession or control of the HRHC under the Open Public Records Act (OPRA), you must complete all the required portions of this request form and date it. The form must be delivered in person during regular business hours, mailed or faxed to the HRHC Records Custodian (address below). Your request is not considered filed until the HRHC Records Custodian has received a completed request form. If you submit this request form to any other officer or employee of the HRHC, that officer or employee does not have the authority to accept your request form on behalf of the HRHC and the form will be directed to the HRHC Records Custodian. The form will not be considered received until it is received by the Records Custodian.

2. If you request access to government records from someone other than the Records Custodian and do not use the HRHC request form, or, if you make a request for access by telephone, the Open Public Records Act and its deadlines, restrictions and remedies will not apply to your request. However, applicable exemptions from disclosure under OPRA will apply.

3. The fees for duplication of a government record in printed form are listed on the front of this form. We will notify you of any special charges, special service charges or other additional charges authorized by law or regulation before processing your request. Payment shall be made by cash, check or money order payable to the Hudson Regional Health Commission and presented or mailed to the HRHC Records Custodian (address below). Do not mail cash.

4. If it is necessary for the records custodian to contact you concerning your request, providing identifying information, such as your name, address and telephone number or an e-mail address is required. Where contact is not necessary, anonymous requests are permitted; except that anonymous requests for personal information are not honored.

5. You agree to pay the balance due upon delivery of the records. Prepayment of charges may be required when total cost exceeds $10.00 or when you have an outstanding balance from prior requests. Anonymous requests, when permitted, may require pre-payment of estimated copy charges.

6. Under OPRA, a custodian must deny access to a person who has been convicted of an indictable offense in New Jersey, any other state, or the United States, and who is seeking government records containing personal information pertaining to the person's victim or the victim's family.

7. By law, the HRHC must notify you that it grants or denies a request for access to government records within seven business days after the Records Custodian receives the request, provided that the record is currently available and not in storage. If the record requested is not currently available or is in storage, the custodian will advise you within seven business days when the record can be made available and the estimated cost. You may agree with the custodian to extend the time for making records available, or granting or denying your request.

8. You may be denied access to a government record if your request would substantially disrupt agency operations and the custodian is unable to reach a reasonable solution with you.

9. If the HRHC is unable to comply with your request for access to a government record, the custodian will indicate the reasons for denial on the request form and send you a signed and dated copy.

10. Except as otherwise provided by law or by agreement with the requester, if the Records Custodian fails to respond to you within seven business days of receiving a request form, the failure to respond will be considered a denial of your request.

11. If your request for access to a government record has been denied or unfilled within the time permitted by law, you have a right to challenge the decision by the HRHC to deny access. At your option, you may either institute a proceeding in the Superior Court of New Jersey or file a complaint in writing with the Government Records Council (GRC). You may contact the GRC by toll-free telephone at 866-850-0511, by mail at PO Box 819, Trenton, NJ 08625, by e-mail at grc@dca.state.nj.us, or at their web site at www.state.nj.us/grc. The Council can also answer other questions about the law.

12. An OPRA request for access to a government record is itself public information. Therefore, the person requesting access to the government record should be aware that the information provided on the form may be disclosed.

13. Requests for HRHC records under OPRA may only be sent to the address specified below. Any request sent to an address or fax other than the one specified below is subject to denial. All fees must be mailed to the address below or delivered in person (check or money order only).

Hudson Regional Health Commission
Attention: Records Custodian
595 County Avenue, Building 1
Secaucus, NJ, 07094
Fax 201-223-0122

HUDSON REGIONAL HEALTH COMMISSION
595 COUNTY AVENUE, BUILDING 1
SECAUCUS, NJ 07094
TEL. (201) 223-1133 FAX (201) 223 0122
John P. Sarnas, President **Carrie Nawrocki, Director**

Open Public Records Act Information Request

Important Notice

Important information related to your rights concerning government records and the address to which this form must be submitted are attached. Please read this form and the attachment carefully. You must complete both pages of this form. Only one property may be included on each request.

Requestor Information – Please Print

First Name Jennifer MI _____ Last Name Ayars

Company Dresdner Robin

Mailing Address 55 Lane Road, Suite 220

City Fairfield State NJ Zip 07004 Email jayars@dresdnerrobin.com

Business Hours Telephone: Area Code 862 Number 930-4888 Ext._____

Circle One: Under penalty of N.J.S.A. 2C:28-3, I certify that I HAVE / HAVE NOT been convicted of any indictable offense under the laws of New Jersey, any other state or the United States.

Signature *Jennifer Ayars* Date 4/15/2021

Payment Information

Max. Cost Authorization
$_____

Select Payment Method
Cash___ Check __ Money Order__

Copying Charges (per/page)
Letter Size $0.05 each
Legal Size $0.07 each

Delivery / Postage Fees:
Actual postage unless charged to receivers account.

Other Charges:
Additional service fees may apply to requests for records in non-standard formats or reports that must be compiled.

Tracking Information

Tracking #_____

Date received by custodian: _____

Date requestor informed of disposition: _____

Status

Filled

In Progress

Denied

Disposition Notes

Records Provided:

Number of Pages: _____

Copy Charges: _____

Shipping charges: _____

Other Charges: _____

Total due: _____

_____

Custodian Signature Date

Hudson Regional Health Commission Use Only

Information Regarding the Requested Records	
Are you involved in litigation with Hudson Regional Health Commission, NJDEP or in litigation with another entity related to the records you are requesting? If yes, describe below.	_____Yes ___X___ No
Description of litigation:	
Site information: Please provide the specific street address, and owner, operator. If you are seeking information on past uses, please provide the names of prior owner operators if available.	
Property Name: *General Plumbing Supply (former)* Address: 132 W 58th Street City: Bayonne, NJ	
Additional Site Information: Dresdner Robin is preparing a Preliminary Assessment Report for the above property, NJDEP PI #016678. We would appreciate any information regarding site remediation, USTs, ASTs, incidents reported, hazardous material spills, hazardous substances or wastes, enforcement actions, environmental permits or other issues of an environmental nature.	
Note: The Commission maintains site records by street address. Only one site may be included in each request. Record requests for sites identified by means other than address (i.e. block and lot) may incur additional fees.	
Do you want us to conduct the search for records if additional fees may be incurred?	_____Yes ___X___ No
Preferred method of records review: On-Site Inspection _____ Copies via US Mail ___X___ Other:_____	

Requesting access to Hudson Regional Health Commission (HRHC) Records under OPRA (N.J.S.A. 47:1A-1 et seq.)
Your Rights Under OPRA

1. In Order to request access to government records in the possession or control of the HRHC under the Open Public Records Act (OPRA), you must complete all the required portions of this request form and date it. The form must be delivered in person during regular business hours, mailed or faxed to the HRHC Records Custodian (address below). Your request is not considered filed until the HRHC Records Custodian has received a completed request form. If you submit this request form to any other officer or employee of the HRHC, that officer or employee does not have the authority to accept your request form on behalf of the HRHC and the form will be directed to the HRHC Records Custodian. The form will not be considered received until it is received by the Records Custodian.

2. If you request access to government records from someone other than the Records Custodian and do not use the HRHC request form, or, if you make a request for access by telephone, the Open Public Records Act and its deadlines, restrictions and remedies will not apply to your request. However, applicable exemptions from disclosure under OPRA will apply.

3. The fees for duplication of a government record in printed form are listed on the front of this form. We will notify you of any special charges, special service charges or other additional charges authorized by law or regulation before processing your request. Payment shall be made by cash, check or money order payable to the Hudson Regional Health Commission and presented or mailed to the HRHC Records Custodian (address below). Do not mail cash.

4. If it is necessary for the records custodian to contact you concerning your request, providing identifying information, such as your name, address and telephone number or an e-mail address is required. Where contact is not necessary, anonymous requests are permitted; except that anonymous requests for personal information are not honored.

5. You agree to pay the balance due upon delivery of the records. Prepayment of charges may be required when total cost exceeds $10.00 or when you have an outstanding balance from prior requests. Anonymous requests, when permitted, may require pre-payment of estimated copy charges.

6. Under OPRA, a custodian must deny access to a person who has been convicted of an indictable offense in New Jersey, any other state, or the United States, and who is seeking government records containing personal information pertaining to the person's victim or the victim's family.

7. By law, the HRHC must notify you that it grants or denies a request for access to government records within seven business days after the Records Custodian receives the request, provided that the record is currently available and not in storage. If the record requested is not currently available or is in storage, the custodian will advise you within seven business days when the record can be made available and the estimated cost. You may agree with the custodian to extend the time for making records available, or granting or denying your request.

8. You may be denied access to a government record if your request would substantially disrupt agency operations and the custodian is unable to reach a reasonable solution with you.

9. If the HRHC is unable to comply with your request for access to a government record, the custodian will indicate the reasons for denial on the request form and send you a signed and dated copy.

10. Except as otherwise provided by law or by agreement with the requester, if the Records Custodian fails to respond to you within seven business days of receiving a request form, the failure to respond will be considered a denial of your request.

11. If your request for access to a government record has been denied or unfilled within the time permitted by law, you have a right to challenge the decision by the HRHC to deny access. At your option, you may either institute a proceeding in the Superior Court of New Jersey or file a complaint in writing with the Government Records Council (GRC). You may contact the GRC by toll-free telephone at 866-850-0511, by mail at PO Box 819, Trenton, NJ 08625, by e-mail at grc@dca.state.nj.us, or at their web site at www.state.nj.us/grc. The Council can also answer other questions about the law.

12. An OPRA request for access to a government record is itself public information. Therefore, the person requesting access to the government record should be aware that the information provided on the form may be disclosed.

13. Requests for HRHC records under OPRA may only be sent to the address specified below. Any request sent to an address or fax other than the one specified below is subject to denial. All fees must be mailed to the address below or delivered in person (check or money order only).

Hudson Regional Health Commission
Attention: Records Custodian
595 County Avenue, Building 1
Secaucus, NJ, 07094
Fax 201-223-0122

HUDSON REGIONAL HEALTH COMMISSION
595 COUNTY AVENUE, BUILDING 1
SECAUCUS, NJ 07094
TEL. (201) 223-1133 FAX (201) 223 0122
John P. Sarnas, President **Carrie Nawrocki, Director**

Open Public Records Act Information Request

Important Notice

Important information related to your rights concerning government records and the address to which this form must be submitted are attached. Please read this form and the attachment carefully. You must complete both pages of this form. Only one property may be included on each request.

Requestor Information – Please Print

First Name Jennifer MI _____ Last Name Ayars

Company Dresdner Robin

Mailing Address 55 Lane Road, Suite 220

City Fairfield State NJ Zip 07004 Email jayars@dresdnerrobin.com

Business Hours Telephone: Area Code 862 Number 930-4888 Ext._____

Circle One: Under penalty of N.J.S.A. 2C:28-3, I certify that I HAVE / HAVE NOT been convicted of any indictable offense under the laws of New Jersey, any other state or the United States.

Signature *Jennifer Ayars* Date 4/15/2021

Payment Information

Max. Cost Authorization
$_____

Select Payment Method
Cash___ Check __ Money Order__

Copying Charges (per/page)
Letter Size $0.05 each
Legal Size $0.07 each

Delivery / Postage Fees:
Actual postage unless charged to receivers account.

Other Charges:
Additional service fees may apply to requests for records in non-standard formats or reports that must be compiled.

Tracking Information

Tracking #_____

Date received by custodian: _____

Date requestor informed of disposition: _____

Status

Filled

In Progress

Denied

Disposition Notes

Records Provided:

Number of Pages: _____

Copy Charges: _____

Shipping charges: _____

Other Charges: _____

Total due: _____

_____

Custodian Signature Date

Hudson Regional Health Commission Use Only

Information Regarding the Requested Records	
Are you involved in litigation with Hudson Regional Health Commission, NJDEP or in litigation with another entity related to the records you are requesting? If yes, describe below.	_____Yes ___*X*___ No
Description of litigation:	
Site information: Please provide the specific street address, and owner, operator. If you are seeking information on past uses, please provide the names of prior owner operators if available.	
Property Name: *Woodrow Wilson School* Address: 56th Street and Avenue A City: Bayonne, NJ	
Additional Site Information: Dresdner Robin is preparing a Preliminary Assessment Report for the above property, NJDEP PI #02440. We would appreciate any information regarding site remediation, USTs, ASTs, incidents reported, hazardous material spills, hazardous substances or wastes, enforcement actions, environmental permits or other issues of an environmental nature.	
Note: The Commission maintains site records by street address. Only one site may be included in each request. Record requests for sites identified by means other than address (i.e. block and lot) may incur additional fees.	
Do you want us to conduct the search for records if additional fees may be incurred?	_____Yes ___X___ No
Preferred method of records review: On-Site Inspection _____ Copies via US Mail ___X___ Other:_____	

Requesting access to Hudson Regional Health Commission (HRHC) Records under OPRA (N.J.S.A. 47:1A-1 et seq.)
Your Rights Under OPRA

1. In Order to request access to government records in the possession or control of the HRHC under the Open Public Records Act (OPRA), you must complete all the required portions of this request form and date it. The form must be delivered in person during regular business hours, mailed or faxed to the HRHC Records Custodian (address below). Your request is not considered filed until the HRHC Records Custodian has received a completed request form. If you submit this request form to any other officer or employee of the HRHC, that officer or employee does not have the authority to accept your request form on behalf of the HRHC and the form will be directed to the HRHC Records Custodian. The form will not be considered received until it is received by the Records Custodian.

2. If you request access to government records from someone other than the Records Custodian and do not use the HRHC request form, or, if you make a request for access by telephone, the Open Public Records Act and its deadlines, restrictions and remedies will not apply to your request. However, applicable exemptions from disclosure under OPRA will apply.

3. The fees for duplication of a government record in printed form are listed on the front of this form. We will notify you of any special charges, special service charges or other additional charges authorized by law or regulation before processing your request. Payment shall be made by cash, check or money order payable to the Hudson Regional Health Commission and presented or mailed to the HRHC Records Custodian (address below). Do not mail cash.

4. If it is necessary for the records custodian to contact you concerning your request, providing identifying information, such as your name, address and telephone number or an e-mail address is required. Where contact is not necessary, anonymous requests are permitted; except that anonymous requests for personal information are not honored.

5. You agree to pay the balance due upon delivery of the records. Prepayment of charges may be required when total cost exceeds $10.00 or when you have an outstanding balance from prior requests. Anonymous requests, when permitted, may require pre-payment of estimated copy charges.

6. Under OPRA, a custodian must deny access to a person who has been convicted of an indictable offense in New Jersey, any other state, or the United States, and who is seeking government records containing personal information pertaining to the person's victim or the victim's family.

7. By law, the HRHC must notify you that it grants or denies a request for access to government records within seven business days after the Records Custodian receives the request, provided that the record is currently available and not in storage. If the record requested is not currently available or is in storage, the custodian will advise you within seven business days when the record can be made available and the estimated cost. You may agree with the custodian to extend the time for making records available, or granting or denying your request.

8. You may be denied access to a government record if your request would substantially disrupt agency operations and the custodian is unable to reach a reasonable solution with you.

9. If the HRHC is unable to comply with your request for access to a government record, the custodian will indicate the reasons for denial on the request form and send you a signed and dated copy.

10. Except as otherwise provided by law or by agreement with the requester, if the Records Custodian fails to respond to you within seven business days of receiving a request form, the failure to respond will be considered a denial of your request.

11. If your request for access to a government record has been denied or unfilled within the time permitted by law, you have a right to challenge the decision by the HRHC to deny access. At your option, you may either institute a proceeding in the Superior Court of New Jersey or file a complaint in writing with the Government Records Council (GRC). You may contact the GRC by toll-free telephone at 866-850-0511, by mail at PO Box 819, Trenton, NJ 08625, by e-mail at grc@dca.state.nj.us, or at their web site at www.state.nj.us/grc. The Council can also answer other questions about the law.

12. An OPRA request for access to a government record is itself public information. Therefore, the person requesting access to the government record should be aware that the information provided on the form may be disclosed.

13. Requests for HRHC records under OPRA may only be sent to the address specified below. Any request sent to an address or fax other than the one specified below is subject to denial. All fees must be mailed to the address below or delivered in person (check or money order only).

Hudson Regional Health Commission
Attention: Records Custodian
595 County Avenue, Building 1
Secaucus, NJ, 07094
Fax 201-223-0122

HUDSON REGIONAL HEALTH COMMISSION
595 COUNTY AVENUE, BUILDING 1
SECAUCUS, NJ 07094
TEL. (201) 223-1133 FAX (201) 223 0122
John P. Sarnas, President **Carrie Nawrocki, Director**

Open Public Records Act Information Request

Important Notice

Important information related to your rights concerning government records and the address to which this form must be submitted are attached. Please read this form and the attachment carefully. You must complete both pages of this form. Only one property may be included on each request.

Requestor Information – Please Print

First Name Jennifer MI _____ Last Name Ayars

Company Dresdner Robin

Mailing Address 55 Lane Road, Suite 220

City Fairfield State NJ Zip 07004 Email jayars@dresdnerrobin.com

Business Hours Telephone: Area Code 862 Number 930-4888 Ext._____

Circle One: Under penalty of N.J.S.A. 2C:28-3, I certify that I HAVE / HAVE NOT been convicted of any indictable offense under the laws of New Jersey, any other state or the United States.

Signature *Jennifer Ayars* Date 4/15/2021

Payment Information

Max. Cost Authorization
$_____

Select Payment Method
Cash___ Check __ Money Order__

Copying Charges (per/page)
Letter Size $0.05 each
Legal Size $0.07 each

Delivery / Postage Fees:
Actual postage unless charged to receivers account.

Other Charges:
Additional service fees may apply to requests for records in non-standard formats or reports that must be compiled.

Tracking Information

Tracking #_____

Date received by custodian: _____

Date requestor informed of disposition: _____

Status

Filled

In Progress

Denied

Disposition Notes

Records Provided:

Number of Pages: _____

Copy Charges: _____

Shipping charges: _____

Other Charges: _____

Total due: _____

_____

Custodian Signature Date

Hudson Regional Health Commission Use Only

Information Regarding the Requested Records	
Are you involved in litigation with Hudson Regional Health Commission, NJDEP or in litigation with another entity related to the records you are requesting? If yes, describe below.	_____Yes ___X___ No
Description of litigation:	
Site information: Please provide the specific street address, and owner, operator. If you are seeking information on past uses, please provide the names of prior owner operators if available.	
Property Name: Address: 61-63 West 57th Street City: Bayonne, NJ	
Additional Site Information: Dresdner Robin is preparing a Preliminary Assessment Report for the above property, NJDEP PI #756336. We would appreciate any information regarding site remediation, USTs, ASTs, incidents reported, hazardous material spills, hazardous substances or wastes, enforcement actions, environmental permits or other issues of an environmental nature.	
Note: The Commission maintains site records by street address. Only one site may be included in each request. Record requests for sites identified by means other than address (i.e. block and lot) may incur additional fees.	
Do you want us to conduct the search for records if additional fees may be incurred?	_____Yes ___X___ No
Preferred method of records review: On-Site Inspection _____ Copies via US Mail ___X___ Other:_____	

Requesting access to Hudson Regional Health Commission (HRHC) Records under OPRA (N.J.S.A. 47:1A-1 et seq.)
Your Rights Under OPRA

1. In Order to request access to government records in the possession or control of the HRHC under the Open Public Records Act (OPRA), you must complete all the required portions of this request form and date it. The form must be delivered in person during regular business hours, mailed or faxed to the HRHC Records Custodian (address below). Your request is not considered filed until the HRHC Records Custodian has received a completed request form. If you submit this request form to any other officer or employee of the HRHC, that officer or employee does not have the authority to accept your request form on behalf of the HRHC and the form will be directed to the HRHC Records Custodian. The form will not be considered received until it is received by the Records Custodian.

2. If you request access to government records from someone other than the Records Custodian and do not use the HRHC request form, or, if you make a request for access by telephone, the Open Public Records Act and its deadlines, restrictions and remedies will not apply to your request. However, applicable exemptions from disclosure under OPRA will apply.

3. The fees for duplication of a government record in printed form are listed on the front of this form. We will notify you of any special charges, special service charges or other additional charges authorized by law or regulation before processing your request. Payment shall be made by cash, check or money order payable to the Hudson Regional Health Commission and presented or mailed to the HRHC Records Custodian (address below). Do not mail cash.

4. If it is necessary for the records custodian to contact you concerning your request, providing identifying information, such as your name, address and telephone number or an e-mail address is required. Where contact is not necessary, anonymous requests are permitted; except that anonymous requests for personal information are not honored.

5. You agree to pay the balance due upon delivery of the records. Prepayment of charges may be required when total cost exceeds $10.00 or when you have an outstanding balance from prior requests. Anonymous requests, when permitted, may require pre-payment of estimated copy charges.

6. Under OPRA, a custodian must deny access to a person who has been convicted of an indictable offense in New Jersey, any other state, or the United States, and who is seeking government records containing personal information pertaining to the person's victim or the victim's family.

7. By law, the HRHC must notify you that it grants or denies a request for access to government records within seven business days after the Records Custodian receives the request, provided that the record is currently available and not in storage. If the record requested is not currently available or is in storage, the custodian will advise you within seven business days when the record can be made available and the estimated cost. You may agree with the custodian to extend the time for making records available, or granting or denying your request.

8. You may be denied access to a government record if your request would substantially disrupt agency operations and the custodian is unable to reach a reasonable solution with you.

9. If the HRHC is unable to comply with your request for access to a government record, the custodian will indicate the reasons for denial on the request form and send you a signed and dated copy.

10. Except as otherwise provided by law or by agreement with the requester, if the Records Custodian fails to respond to you within seven business days of receiving a request form, the failure to respond will be considered a denial of your request.

11. If your request for access to a government record has been denied or unfilled within the time permitted by law, you have a right to challenge the decision by the HRHC to deny access. At your option, you may either institute a proceeding in the Superior Court of New Jersey or file a complaint in writing with the Government Records Council (GRC). You may contact the GRC by toll-free telephone at 866-850-0511, by mail at PO Box 819, Trenton, NJ 08625, by e-mail at grc@dca.state.nj.us, or at their web site at www.state.nj.us/grc. The Council can also answer other questions about the law.

12. An OPRA request for access to a government record is itself public information. Therefore, the person requesting access to the government record should be aware that the information provided on the form may be disclosed.

13. Requests for HRHC records under OPRA may only be sent to the address specified below. Any request sent to an address or fax other than the one specified below is subject to denial. All fees must be mailed to the address below or delivered in person (check or money order only).

Hudson Regional Health Commission
Attention: Records Custodian
595 County Avenue, Building 1
Secaucus, NJ, 07094
Fax 201-223-0122

HUDSON REGIONAL HEALTH COMMISSION
595 COUNTY AVENUE, BUILDING 1
SECAUCUS, NJ 07094
TEL. (201) 223-1133 FAX (201) 223 0122
John P. Sarnas, President **Carrie Nawrocki, Director**

Open Public Records Act Information Request

Important Notice

Important information related to your rights concerning government records and the address to which this form must be submitted are attached. Please read this form and the attachment carefully. You must complete both pages of this form. Only one property may be included on each request.

Requestor Information – Please Print

First Name Jennifer MI _____ Last Name Ayars

Company Dresdner Robin

Mailing Address 55 Lane Road, Suite 220

City Fairfield State NJ Zip 07004 Email jayars@dresdnerrobin.com

Business Hours Telephone: Area Code 862 Number 930-4888 Ext._____

Circle One: Under penalty of N.J.S.A. 2C:28-3, I certify that I HAVE / HAVE NOT been convicted of any indictable offense under the laws of New Jersey, any other state or the United States.

Signature *Jennifer Ayars* Date 4/15/2021

Payment Information

Max. Cost Authorization
$_____

Select Payment Method
Cash___ Check __ Money Order__

Copying Charges (per/page)
Letter Size $0.05 each
Legal Size $0.07 each

Delivery / Postage Fees:
Actual postage unless charged to receivers account.

Other Charges:
Additional service fees may apply to requests for records in non-standard formats or reports that must be compiled.

Tracking Information

Tracking #_____

Date received by custodian: _____

Date requestor informed of disposition: _____

Status

Filled

In Progress

Denied

Disposition Notes

Records Provided:

Number of Pages: _____

Copy Charges: _____

Shipping charges: _____

Other Charges: _____

Total due: _____

_____

Custodian Signature Date

Hudson Regional Health Commission Use Only

Information Regarding the Requested Records	
Are you involved in litigation with Hudson Regional Health Commission, NJDEP or in litigation with another entity related to the records you are requesting? If yes, describe below.	_____Yes ___X___ No
Description of litigation:	
Site information: Please provide the specific street address, and owner, operator. If you are seeking information on past uses, please provide the names of prior owner operators if available.	
Property Name: Santos Inc./ Rics Auto Service Inc. Address: 1144 Avenue C City: Bayonne, NJ	
Additional Site Information: Dresdner Robin is preparing a Preliminary Assessment Report for the above property, NJDEP PI #019196 and 032771. We would appreciate any information regarding site remediation, USTs, ASTs, incidents reported, hazardous material spills, hazardous substances or wastes, enforcement actions, environmental permits or other issues of an environmental nature.	
Note: The Commission maintains site records by street address. Only one site may be included in each request. Record requests for sites identified by means other than address (i.e. block and lot) may incur additional fees.	
Do you want us to conduct the search for records if additional fees may be incurred?	_____Yes ___X___ No
Preferred method of records review: On-Site Inspection _____ Copies via US Mail ___X___ Other:_____	

Requesting access to Hudson Regional Health Commission (HRHC) Records under OPRA (N.J.S.A. 47:1A-1 et seq.)
Your Rights Under OPRA

1. In Order to request access to government records in the possession or control of the HRHC under the Open Public Records Act (OPRA), you must complete all the required portions of this request form and date it. The form must be delivered in person during regular business hours, mailed or faxed to the HRHC Records Custodian (address below). Your request is not considered filed until the HRHC Records Custodian has received a completed request form. If you submit this request form to any other officer or employee of the HRHC, that officer or employee does not have the authority to accept your request form on behalf of the HRHC and the form will be directed to the HRHC Records Custodian. The form will not be considered received until it is received by the Records Custodian.

2. If you request access to government records from someone other than the Records Custodian and do not use the HRHC request form, or, if you make a request for access by telephone, the Open Public Records Act and its deadlines, restrictions and remedies will not apply to your request. However, applicable exemptions from disclosure under OPRA will apply.

3. The fees for duplication of a government record in printed form are listed on the front of this form. We will notify you of any special charges, special service charges or other additional charges authorized by law or regulation before processing your request. Payment shall be made by cash, check or money order payable to the Hudson Regional Health Commission and presented or mailed to the HRHC Records Custodian (address below). Do not mail cash.

4. If it is necessary for the records custodian to contact you concerning your request, providing identifying information, such as your name, address and telephone number or an e-mail address is required. Where contact is not necessary, anonymous requests are permitted; except that anonymous requests for personal information are not honored.

5. You agree to pay the balance due upon delivery of the records. Prepayment of charges may be required when total cost exceeds $10.00 or when you have an outstanding balance from prior requests. Anonymous requests, when permitted, may require pre-payment of estimated copy charges.

6. Under OPRA, a custodian must deny access to a person who has been convicted of an indictable offense in New Jersey, any other state, or the United States, and who is seeking government records containing personal information pertaining to the person's victim or the victim's family.

7. By law, the HRHC must notify you that it grants or denies a request for access to government records within seven business days after the Records Custodian receives the request, provided that the record is currently available and not in storage. If the record requested is not currently available or is in storage, the custodian will advise you within seven business days when the record can be made available and the estimated cost. You may agree with the custodian to extend the time for making records available, or granting or denying your request.

8. You may be denied access to a government record if your request would substantially disrupt agency operations and the custodian is unable to reach a reasonable solution with you.

9. If the HRHC is unable to comply with your request for access to a government record, the custodian will indicate the reasons for denial on the request form and send you a signed and dated copy.

10. Except as otherwise provided by law or by agreement with the requester, if the Records Custodian fails to respond to you within seven business days of receiving a request form, the failure to respond will be considered a denial of your request.

11. If your request for access to a government record has been denied or unfilled within the time permitted by law, you have a right to challenge the decision by the HRHC to deny access. At your option, you may either institute a proceeding in the Superior Court of New Jersey or file a complaint in writing with the Government Records Council (GRC). You may contact the GRC by toll-free telephone at 866-850-0511, by mail at PO Box 819, Trenton, NJ 08625, by e-mail at grc@dca.state.nj.us, or at their web site at www.state.nj.us/grc. The Council can also answer other questions about the law.

12. An OPRA request for access to a government record is itself public information. Therefore, the person requesting access to the government record should be aware that the information provided on the form may be disclosed.

13. Requests for HRHC records under OPRA may only be sent to the address specified below. Any request sent to an address or fax other than the one specified below is subject to denial. All fees must be mailed to the address below or delivered in person (check or money order only).

Hudson Regional Health Commission
Attention: Records Custodian
595 County Avenue, Building 1
Secaucus, NJ, 07094
Fax 201-223-0122

HUDSON REGIONAL HEALTH COMMISSION
595 COUNTY AVENUE, BUILDING 1
SECAUCUS, NJ 07094
TEL. (201) 223-1133 FAX (201) 223 0122
John P. Sarnas, President **Carrie Nawrocki, Director**

Open Public Records Act Information Request

Important Notice

Important information related to your rights concerning government records and the address to which this form must be submitted are attached. Please read this form and the attachment carefully. You must complete both pages of this form. Only one property may be included on each request.

Requestor Information – Please Print

First Name Jennifer MI _____ Last Name Ayars

Company Dresdner Robin

Mailing Address 55 Lane Road, Suite 220

City Fairfield State NJ Zip 07004 Email jayars@dresdnerrobin.com

Business Hours Telephone: Area Code 862 Number 930-4888 Ext._____

Circle One: Under penalty of N.J.S.A. 2C:28-3, I certify that I HAVE / HAVE NOT been convicted of any indictable offense under the laws of New Jersey, any other state or the United States.

Signature *Jennifer Ayars* Date 4/15/2021

Payment Information

Max. Cost Authorization
$_____

Select Payment Method
Cash___ Check __ Money Order__

Copying Charges (per/page)
Letter Size $0.05 each
Legal Size $0.07 each

Delivery / Postage Fees:
Actual postage unless charged to receivers account.

Other Charges:
Additional service fees may apply to requests for records in non-standard formats or reports that must be compiled.

Tracking Information

Tracking #_____

Date received by custodian: _____

Date requestor informed of disposition: _____

Status

Filled

In Progress

Denied

Disposition Notes

Records Provided:

Number of Pages: _____

Copy Charges: _____

Shipping charges: _____

Other Charges: _____

Total due: _____

_____

Custodian Signature Date

Hudson Regional Health Commission Use Only

Information Regarding the Requested Records	
Are you involved in litigation with Hudson Regional Health Commission, NJDEP or in litigation with another entity related to the records you are requesting? If yes, describe below.	_____Yes ___X___ No
Description of litigation:	
Site information: Please provide the specific street address, and owner, operator. If you are seeking information on past uses, please provide the names of prior owner operators if available.	
Property Name: PSE&G Greenville Substation Address: 41 Garfield Ave. City: Jersey City, NJ	
Additional Site Information: Dresdner Robin is preparing a Preliminary Assessment Report for the above property (Block 30203, Lot 2), NJDEP PI #NJX000249995 and 00585211269. We would appreciate any information regarding site remediation, USTs,ASTs, incidents reported, hazardous material spills, hazardous substances or wastes, enforcement actions, environmental permits or other issues of an environmental nature.	
Note: The Commission maintains site records by street address. Only one site may be included in each request. Record requests for sites identified by means other than address (i.e. block and lot) may incur additional fees.	
Do you want us to conduct the search for records if additional fees may be incurred?	_____Yes ___X___ No
Preferred method of records review: On-Site Inspection _____ Copies via US Mail ___X___ Other:_____	

Requesting access to Hudson Regional Health Commission (HRHC) Records under OPRA (N.J.S.A. 47:1A-1 et seq.)
Your Rights Under OPRA

1. In Order to request access to government records in the possession or control of the HRHC under the Open Public Records Act (OPRA), you must complete all the required portions of this request form and date it. The form must be delivered in person during regular business hours, mailed or faxed to the HRHC Records Custodian (address below). Your request is not considered filed until the HRHC Records Custodian has received a completed request form. If you submit this request form to any other officer or employee of the HRHC, that officer or employee does not have the authority to accept your request form on behalf of the HRHC and the form will be directed to the HRHC Records Custodian. The form will not be considered received until it is received by the Records Custodian.

2. If you request access to government records from someone other than the Records Custodian and do not use the HRHC request form, or, if you make a request for access by telephone, the Open Public Records Act and its deadlines, restrictions and remedies will not apply to your request. However, applicable exemptions from disclosure under OPRA will apply.

3. The fees for duplication of a government record in printed form are listed on the front of this form. We will notify you of any special charges, special service charges or other additional charges authorized by law or regulation before processing your request. Payment shall be made by cash, check or money order payable to the Hudson Regional Health Commission and presented or mailed to the HRHC Records Custodian (address below). Do not mail cash.

4. If it is necessary for the records custodian to contact you concerning your request, providing identifying information, such as your name, address and telephone number or an e-mail address is required. Where contact is not necessary, anonymous requests are permitted; except that anonymous requests for personal information are not honored.

5. You agree to pay the balance due upon delivery of the records. Prepayment of charges may be required when total cost exceeds $10.00 or when you have an outstanding balance from prior requests. Anonymous requests, when permitted, may require pre-payment of estimated copy charges.

6. Under OPRA, a custodian must deny access to a person who has been convicted of an indictable offense in New Jersey, any other state, or the United States, and who is seeking government records containing personal information pertaining to the person's victim or the victim's family.

7. By law, the HRHC must notify you that it grants or denies a request for access to government records within seven business days after the Records Custodian receives the request, provided that the record is currently available and not in storage. If the record requested is not currently available or is in storage, the custodian will advise you within seven business days when the record can be made available and the estimated cost. You may agree with the custodian to extend the time for making records available, or granting or denying your request.

8. You may be denied access to a government record if your request would substantially disrupt agency operations and the custodian is unable to reach a reasonable solution with you.

9. If the HRHC is unable to comply with your request for access to a government record, the custodian will indicate the reasons for denial on the request form and send you a signed and dated copy.

10. Except as otherwise provided by law or by agreement with the requester, if the Records Custodian fails to respond to you within seven business days of receiving a request form, the failure to respond will be considered a denial of your request.

11. If your request for access to a government record has been denied or unfilled within the time permitted by law, you have a right to challenge the decision by the HRHC to deny access. At your option, you may either institute a proceeding in the Superior Court of New Jersey or file a complaint in writing with the Government Records Council (GRC). You may contact the GRC by toll-free telephone at 866-850-0511, by mail at PO Box 819, Trenton, NJ 08625, by e-mail at grc@dca.state.nj.us, or at their web site at www.state.nj.us/grc. The Council can also answer other questions about the law.

12. An OPRA request for access to a government record is itself public information. Therefore, the person requesting access to the government record should be aware that the information provided on the form may be disclosed.

13. Requests for HRHC records under OPRA may only be sent to the address specified below. Any request sent to an address or fax other than the one specified below is subject to denial. All fees must be mailed to the address below or delivered in person (check or money order only).

Hudson Regional Health Commission
Attention: Records Custodian
595 County Avenue, Building 1
Secaucus, NJ, 07094
Fax 201-223-0122

HUDSON REGIONAL HEALTH COMMISSION
595 COUNTY AVENUE, BUILDING 1
SECAUCUS, NJ 07094
TEL. (201) 223-1133 FAX (201) 223 0122
John P. Sarnas, President **Carrie Nawrocki, Director**

Open Public Records Act Information Request

Important Notice

Important information related to your rights concerning government records and the address to which this form must be submitted are attached. Please read this form and the attachment carefully. You must complete both pages of this form. Only one property may be included on each request.

Requestor Information – Please Print

First Name Jennifer MI _____ Last Name Ayars

Company Dresdner Robin

Mailing Address 55 Lane Road, Suite 220

City Fairfield State NJ Zip 07004 Email jayars@dresdnerrobin.com

Business Hours Telephone: Area Code 862 Number 930-4888 Ext._____

Circle One: Under penalty of N.J.S.A. 2C:28-3, I certify that I HAVE / HAVE NOT been convicted of any indictable offense under the laws of New Jersey, any other state or the United States.

Signature *Jennifer Ayars* Date 4/15/2021

Payment Information

Max. Cost Authorization
$_____

Select Payment Method
Cash___ Check __ Money Order__

Copying Charges (per/page)
Letter Size $0.05 each
Legal Size $0.07 each

Delivery / Postage Fees:
Actual postage unless charged to receivers account.

Other Charges:
Additional service fees may apply to requests for records in non-standard formats or reports that must be compiled.

Tracking Information

Tracking #_____

Date received by custodian: _____

Date requestor informed of disposition: _____

Status

Filled

In Progress

Denied

Disposition Notes

Records Provided:

Number of Pages: _____

Copy Charges: _____

Shipping charges: _____

Other Charges: _____

Total due: _____

_____

Custodian Signature Date

Hudson Regional Health Commission Use Only

Information Regarding the Requested Records	
Are you involved in litigation with Hudson Regional Health Commission, NJDEP or in litigation with another entity related to the records you are requesting? If yes, describe below.	_____Yes ___X___ No
Description of litigation:	
Site information: Please provide the specific street address, and owner, operator. If you are seeking information on past uses, please provide the names of prior owner operators if available.	
Property Name: Hudson County Chrome 164/ Value City Chromate Address: 39 52nd Street East City: Bayonne, NJ	
Additional Site Information:	Dresdner Robin is preparing a Preliminary Assessment Report for the above property (Block 41, Lot 9), NJDEP PI # G000008778. We would appreciate any information regarding site remediation, USTs,ASTs, incidents reported, hazardous material spills, hazardous substances or wastes, enforcement actions, environmental permits or other issues of an environmental nature.
Note: The Commission maintains site records by street address. Only one site may be included in each request. Record requests for sites identified by means other than address (i.e. block and lot) may incur additional fees.	
Do you want us to conduct the search for records if additional fees may be incurred?	_____Yes ___X___ No
Preferred method of records review: On-Site Inspection _____ Copies via US Mail ___X___ Other:_____	

Requesting access to Hudson Regional Health Commission (HRHC) Records under OPRA (N.J.S.A. 47:1A-1 et seq.)
Your Rights Under OPRA

1. In Order to request access to government records in the possession or control of the HRHC under the Open Public Records Act (OPRA), you must complete all the required portions of this request form and date it. The form must be delivered in person during regular business hours, mailed or faxed to the HRHC Records Custodian (address below). Your request is not considered filed until the HRHC Records Custodian has received a completed request form. If you submit this request form to any other officer or employee of the HRHC, that officer or employee does not have the authority to accept your request form on behalf of the HRHC and the form will be directed to the HRHC Records Custodian. The form will not be considered received until it is received by the Records Custodian.

2. If you request access to government records from someone other than the Records Custodian and do not use the HRHC request form, or, if you make a request for access by telephone, the Open Public Records Act and its deadlines, restrictions and remedies will not apply to your request. However, applicable exemptions from disclosure under OPRA will apply.

3. The fees for duplication of a government record in printed form are listed on the front of this form. We will notify you of any special charges, special service charges or other additional charges authorized by law or regulation before processing your request. Payment shall be made by cash, check or money order payable to the Hudson Regional Health Commission and presented or mailed to the HRHC Records Custodian (address below). Do not mail cash.

4. If it is necessary for the records custodian to contact you concerning your request, providing identifying information, such as your name, address and telephone number or an e-mail address is required. Where contact is not necessary, anonymous requests are permitted; except that anonymous requests for personal information are not honored.

5. You agree to pay the balance due upon delivery of the records. Prepayment of charges may be required when total cost exceeds $10.00 or when you have an outstanding balance from prior requests. Anonymous requests, when permitted, may require pre-payment of estimated copy charges.

6. Under OPRA, a custodian must deny access to a person who has been convicted of an indictable offense in New Jersey, any other state, or the United States, and who is seeking government records containing personal information pertaining to the person's victim or the victim's family.

7. By law, the HRHC must notify you that it grants or denies a request for access to government records within seven business days after the Records Custodian receives the request, provided that the record is currently available and not in storage. If the record requested is not currently available or is in storage, the custodian will advise you within seven business days when the record can be made available and the estimated cost. You may agree with the custodian to extend the time for making records available, or granting or denying your request.

8. You may be denied access to a government record if your request would substantially disrupt agency operations and the custodian is unable to reach a reasonable solution with you.

9. If the HRHC is unable to comply with your request for access to a government record, the custodian will indicate the reasons for denial on the request form and send you a signed and dated copy.

10. Except as otherwise provided by law or by agreement with the requester, if the Records Custodian fails to respond to you within seven business days of receiving a request form, the failure to respond will be considered a denial of your request.

11. If your request for access to a government record has been denied or unfilled within the time permitted by law, you have a right to challenge the decision by the HRHC to deny access. At your option, you may either institute a proceeding in the Superior Court of New Jersey or file a complaint in writing with the Government Records Council (GRC). You may contact the GRC by toll-free telephone at 866-850-0511, by mail at PO Box 819, Trenton, NJ 08625, by e-mail at grc@dca.state.nj.us, or at their web site at www.state.nj.us/grc. The Council can also answer other questions about the law.

12. An OPRA request for access to a government record is itself public information. Therefore, the person requesting access to the government record should be aware that the information provided on the form may be disclosed.

13. Requests for HRHC records under OPRA may only be sent to the address specified below. Any request sent to an address or fax other than the one specified below is subject to denial. All fees must be mailed to the address below or delivered in person (check or money order only).

Hudson Regional Health Commission
Attention: Records Custodian
595 County Avenue, Building 1
Secaucus, NJ, 07094
Fax 201-223-0122

HUDSON REGIONAL HEALTH COMMISSION
595 COUNTY AVENUE, BUILDING 1
SECAUCUS, NJ 07094
TEL. (201) 223-1133 FAX (201) 223 0122
John P. Sarnas, President **Carrie Nawrocki, Director**

Open Public Records Act Information Request

Important Notice

Important information related to your rights concerning government records and the address to which this form must be submitted are attached. Please read this form and the attachment carefully. You must complete both pages of this form. Only one property may be included on each request.

Requestor Information – Please Print

First Name Jennifer MI _____ Last Name Ayars

Company Dresdner Robin

Mailing Address 55 Lane Road, Suite 220

City Fairfield State NJ Zip 07004 Email jayars@dresdnerrobin.com

Business Hours Telephone: Area Code 862 Number 930-4888 Ext._____

Circle One: Under penalty of N.J.S.A. 2C:28-3, I certify that I HAVE / HAVE NOT been convicted of any indictable offense under the laws of New Jersey, any other state or the United States.

Signature *Jennifer Ayars* Date 4/15/2021

Payment Information

Max. Cost Authorization
$_____

Select Payment Method
Cash___ Check __ Money Order__

Copying Charges (per/page)
Letter Size $0.05 each
Legal Size $0.07 each

Delivery / Postage Fees:
Actual postage unless charged to receivers account.

Other Charges:
Additional service fees may apply to requests for records in non-standard formats or reports that must be compiled.

Tracking Information

Tracking #_____

Date received by custodian: _____

Date requestor informed of disposition: _____

Status

Filled

In Progress

Denied

Disposition Notes

Records Provided:

Number of Pages: _____

Copy Charges: _____

Shipping charges: _____

Other Charges: _____

Total due: _____

_____

Custodian Signature Date

Hudson Regional Health Commission Use Only

Information Regarding the Requested Records	
Are you involved in litigation with Hudson Regional Health Commission, NJDEP or in litigation with another entity related to the records you are requesting? If yes, describe below.	_____Yes ___X___ No
Description of litigation:	
Site information: Please provide the specific street address, and owner, operator. If you are seeking information on past uses, please provide the names of prior owner operators if available.	
Property Name: Address: New Jersey Turnpike MP HBE 3.2 City: Bayonne, NJ	
Additional Site Information:	Dresdner Robin is preparing a Preliminary Assessment Report for the above property, NJDEP PI # 013191. We would appreciate any information regarding site remediation, USTs,ASTs, incidents reported, hazardous material spills, hazardous substances or wastes, enforcement actions, environmental permits or other issues of an environmental nature.
Note: The Commission maintains site records by street address. Only one site may be included in each request. Record requests for sites identified by means other than address (i.e. block and lot) may incur additional fees.	
Do you want us to conduct the search for records if additional fees may be incurred?	_____Yes ___X___ No
Preferred method of records review: On-Site Inspection _____ Copies via US Mail ___X___ Other:_____	

Requesting access to Hudson Regional Health Commission (HRHC) Records under OPRA (N.J.S.A. 47:1A-1 et seq.)
Your Rights Under OPRA

1. In Order to request access to government records in the possession or control of the HRHC under the Open Public Records Act (OPRA), you must complete all the required portions of this request form and date it. The form must be delivered in person during regular business hours, mailed or faxed to the HRHC Records Custodian (address below). Your request is not considered filed until the HRHC Records Custodian has received a completed request form. If you submit this request form to any other officer or employee of the HRHC, that officer or employee does not have the authority to accept your request form on behalf of the HRHC and the form will be directed to the HRHC Records Custodian. The form will not be considered received until it is received by the Records Custodian.

2. If you request access to government records from someone other than the Records Custodian and do not use the HRHC request form, or, if you make a request for access by telephone, the Open Public Records Act and its deadlines, restrictions and remedies will not apply to your request. However, applicable exemptions from disclosure under OPRA will apply.

3. The fees for duplication of a government record in printed form are listed on the front of this form. We will notify you of any special charges, special service charges or other additional charges authorized by law or regulation before processing your request. Payment shall be made by cash, check or money order payable to the Hudson Regional Health Commission and presented or mailed to the HRHC Records Custodian (address below). Do not mail cash.

4. If it is necessary for the records custodian to contact you concerning your request, providing identifying information, such as your name, address and telephone number or an e-mail address is required. Where contact is not necessary, anonymous requests are permitted; except that anonymous requests for personal information are not honored.

5. You agree to pay the balance due upon delivery of the records. Prepayment of charges may be required when total cost exceeds $10.00 or when you have an outstanding balance from prior requests. Anonymous requests, when permitted, may require pre-payment of estimated copy charges.

6. Under OPRA, a custodian must deny access to a person who has been convicted of an indictable offense in New Jersey, any other state, or the United States, and who is seeking government records containing personal information pertaining to the person's victim or the victim's family.

7. By law, the HRHC must notify you that it grants or denies a request for access to government records within seven business days after the Records Custodian receives the request, provided that the record is currently available and not in storage. If the record requested is not currently available or is in storage, the custodian will advise you within seven business days when the record can be made available and the estimated cost. You may agree with the custodian to extend the time for making records available, or granting or denying your request.

8. You may be denied access to a government record if your request would substantially disrupt agency operations and the custodian is unable to reach a reasonable solution with you.

9. If the HRHC is unable to comply with your request for access to a government record, the custodian will indicate the reasons for denial on the request form and send you a signed and dated copy.

10. Except as otherwise provided by law or by agreement with the requester, if the Records Custodian fails to respond to you within seven business days of receiving a request form, the failure to respond will be considered a denial of your request.

11. If your request for access to a government record has been denied or unfilled within the time permitted by law, you have a right to challenge the decision by the HRHC to deny access. At your option, you may either institute a proceeding in the Superior Court of New Jersey or file a complaint in writing with the Government Records Council (GRC). You may contact the GRC by toll-free telephone at 866-850-0511, by mail at PO Box 819, Trenton, NJ 08625, by e-mail at grc@dca.state.nj.us, or at their web site at www.state.nj.us/grc. The Council can also answer other questions about the law.

12. An OPRA request for access to a government record is itself public information. Therefore, the person requesting access to the government record should be aware that the information provided on the form may be disclosed.

13. Requests for HRHC records under OPRA may only be sent to the address specified below. Any request sent to an address or fax other than the one specified below is subject to denial. All fees must be mailed to the address below or delivered in person (check or money order only).

Hudson Regional Health Commission
Attention: Records Custodian
595 County Avenue, Building 1
Secaucus, NJ, 07094
Fax 201-223-0122

HUDSON REGIONAL HEALTH COMMISSION
595 COUNTY AVENUE, BUILDING 1
SECAUCUS, NJ 07094
TEL. (201) 223-1133 FAX (201) 223 0122
John P. Sarnas, President **Carrie Nawrocki, Director**

Open Public Records Act Information Request

Important Notice

Important information related to your rights concerning government records and the address to which this form must be submitted are attached. Please read this form and the attachment carefully. You must complete both pages of this form. Only one property may be included on each request.

Requestor Information – Please Print

First Name Jennifer MI _____ Last Name Ayars

Company Dresdner Robin

Mailing Address 55 Lane Road, Suite 220

City Fairfield State NJ Zip 07004 Email jayars@dresdnerrobin.com

Business Hours Telephone: Area Code 862 Number 930-4888 Ext._____

Circle One: Under penalty of N.J.S.A. 2C:28-3, I certify that I HAVE / HAVE NOT been convicted of any indictable offense under the laws of New Jersey, any other state or the United States.

Signature *Jennifer Ayars* Date 4/15/2021

Payment Information

Max. Cost Authorization
$_____

Select Payment Method
Cash___ Check __ Money Order__

Copying Charges (per/page)
Letter Size $0.05 each
Legal Size $0.07 each

Delivery / Postage Fees:
Actual postage unless charged to receivers account.

Other Charges:
Additional service fees may apply to requests for records in non-standard formats or reports that must be compiled.

Tracking Information

Tracking #_____

Date received by custodian: _____

Date requestor informed of disposition: _____

Status

Filled

In Progress

Denied

Disposition Notes

Records Provided:

Number of Pages: _____

Copy Charges: _____

Shipping charges: _____

Other Charges: _____

Total due: _____

_____

Custodian Signature Date

Hudson Regional Health Commission Use Only

Information Regarding the Requested Records	
Are you involved in litigation with Hudson Regional Health Commission, NJDEP or in litigation with another entity related to the records you are requesting? If yes, describe below.	_____Yes ___X___ No
Description of litigation:	
Site information: Please provide the specific street address, and owner, operator. If you are seeking information on past uses, please provide the names of prior owner operators if available.	
Property Name: Address: Route 169 @ NJ Turnpike Entrance City: Bayonne, NJ	
Additional Site Information:	Dresdner Robin is preparing a Preliminary Assessment Report for the above property, NJDEP PI # 249668. We would appreciate any information regarding site remediation, USTs,ASTs, incidents reported, hazardous material spills, hazardous substances or wastes, enforcement actions, environmental permits or other issues of an environmental nature.
Note: The Commission maintains site records by street address. Only one site may be included in each request. Record requests for sites identified by means other than address (i.e. block and lot) may incur additional fees.	
Do you want us to conduct the search for records if additional fees may be incurred?	_____Yes ___X___ No
Preferred method of records review: On-Site Inspection _____ Copies via US Mail ___X___ Other:_____	

Requesting access to Hudson Regional Health Commission (HRHC) Records under OPRA (N.J.S.A. 47:1A-1 et seq.)
Your Rights Under OPRA

1. In Order to request access to government records in the possession or control of the HRHC under the Open Public Records Act (OPRA), you must complete all the required portions of this request form and date it. The form must be delivered in person during regular business hours, mailed or faxed to the HRHC Records Custodian (address below). Your request is not considered filed until the HRHC Records Custodian has received a completed request form. If you submit this request form to any other officer or employee of the HRHC, that officer or employee does not have the authority to accept your request form on behalf of the HRHC and the form will be directed to the HRHC Records Custodian. The form will not be considered received until it is received by the Records Custodian.

2. If you request access to government records from someone other than the Records Custodian and do not use the HRHC request form, or, if you make a request for access by telephone, the Open Public Records Act and its deadlines, restrictions and remedies will not apply to your request. However, applicable exemptions from disclosure under OPRA will apply.

3. The fees for duplication of a government record in printed form are listed on the front of this form. We will notify you of any special charges, special service charges or other additional charges authorized by law or regulation before processing your request. Payment shall be made by cash, check or money order payable to the Hudson Regional Health Commission and presented or mailed to the HRHC Records Custodian (address below). Do not mail cash.

4. If it is necessary for the records custodian to contact you concerning your request, providing identifying information, such as your name, address and telephone number or an e-mail address is required. Where contact is not necessary, anonymous requests are permitted; except that anonymous requests for personal information are not honored.

5. You agree to pay the balance due upon delivery of the records. Prepayment of charges may be required when total cost exceeds $10.00 or when you have an outstanding balance from prior requests. Anonymous requests, when permitted, may require pre-payment of estimated copy charges.

6. Under OPRA, a custodian must deny access to a person who has been convicted of an indictable offense in New Jersey, any other state, or the United States, and who is seeking government records containing personal information pertaining to the person's victim or the victim's family.

7. By law, the HRHC must notify you that it grants or denies a request for access to government records within seven business days after the Records Custodian receives the request, provided that the record is currently available and not in storage. If the record requested is not currently available or is in storage, the custodian will advise you within seven business days when the record can be made available and the estimated cost. You may agree with the custodian to extend the time for making records available, or granting or denying your request.

8. You may be denied access to a government record if your request would substantially disrupt agency operations and the custodian is unable to reach a reasonable solution with you.

9. If the HRHC is unable to comply with your request for access to a government record, the custodian will indicate the reasons for denial on the request form and send you a signed and dated copy.

10. Except as otherwise provided by law or by agreement with the requester, if the Records Custodian fails to respond to you within seven business days of receiving a request form, the failure to respond will be considered a denial of your request.

11. If your request for access to a government record has been denied or unfilled within the time permitted by law, you have a right to challenge the decision by the HRHC to deny access. At your option, you may either institute a proceeding in the Superior Court of New Jersey or file a complaint in writing with the Government Records Council (GRC). You may contact the GRC by toll-free telephone at 866-850-0511, by mail at PO Box 819, Trenton, NJ 08625, by e-mail at grc@dca.state.nj.us, or at their web site at www.state.nj.us/grc. The Council can also answer other questions about the law.

12. An OPRA request for access to a government record is itself public information. Therefore, the person requesting access to the government record should be aware that the information provided on the form may be disclosed.

13. Requests for HRHC records under OPRA may only be sent to the address specified below. Any request sent to an address or fax other than the one specified below is subject to denial. All fees must be mailed to the address below or delivered in person (check or money order only).

Hudson Regional Health Commission
Attention: Records Custodian
595 County Avenue, Building 1
Secaucus, NJ, 07094
Fax 201-223-0122

HUDSON REGIONAL HEALTH COMMISSION
595 COUNTY AVENUE, BUILDING 1
SECAUCUS, NJ 07094
TEL. (201) 223-1133 FAX (201) 223 0122
John P. Sarnas, President **Carrie Nawrocki, Director**

Open Public Records Act Information Request

Important Notice

Important information related to your rights concerning government records and the address to which this form must be submitted are attached. Please read this form and the attachment carefully. You must complete both pages of this form. Only one property may be included on each request.

Requestor Information – Please Print

First Name Jennifer MI _____ Last Name Ayars

Company Dresdner Robin

Mailing Address 55 Lane Road, Suite 220

City Fairfield State NJ Zip 07004 Email jayars@dresdnerrobin.com

Business Hours Telephone: Area Code 862 Number 930-4888 Ext._____

Circle One: Under penalty of N.J.S.A. 2C:28-3, I certify that I HAVE / HAVE NOT been convicted of any indictable offense under the laws of New Jersey, any other state or the United States.

Signature *Jennifer Ayars* Date 4/15/2021

Payment Information

Max. Cost Authorization
$_____

Select Payment Method
Cash___ Check __ Money Order__

Copying Charges (per/page)
Letter Size $0.05 each
Legal Size $0.07 each

Delivery / Postage Fees:
Actual postage unless charged to receivers account.

Other Charges:
Additional service fees may apply to requests for records in non-standard formats or reports that must be compiled.

Tracking Information

Tracking #_____

Date received by custodian: _____

Date requestor informed of disposition: _____

Status

Filled

In Progress

Denied

Disposition Notes

Records Provided:

Number of Pages: _____

Copy Charges: _____

Shipping charges: _____

Other Charges: _____

Total due: _____

_____

Custodian Signature Date

Hudson Regional Health Commission Use Only

Information Regarding the Requested Records	
Are you involved in litigation with Hudson Regional Health Commission, NJDEP or in litigation with another entity related to the records you are requesting? If yes, describe below.	_____Yes ___X___ No
Description of litigation:	
Site information: Please provide the specific street address, and owner, operator. If you are seeking information on past uses, please provide the names of prior owner operators if available.	
Property Name: NJ Light Rail Transit Address: Various Locations City: Bayonne, NJ	
Additional Site Information: Dresdner Robin is preparing a Preliminary Assessment Report for the above property, NJDEP PI # 766201. We would appreciate any information regarding site remediation, USTs,ASTs, incidents reported, hazardous material spills, hazardous substances or wastes, enforcement actions, environmental permits or other issues of an environmental nature.	
Note: The Commission maintains site records by street address. Only one site may be included in each request. Record requests for sites identified by means other than address (i.e. block and lot) may incur additional fees.	
Do you want us to conduct the search for records if additional fees may be incurred?	_____Yes ___X___ No
Preferred method of records review: On-Site Inspection _____ Copies via US Mail ___X___ Other:_____	

Requesting access to Hudson Regional Health Commission (HRHC) Records under OPRA (N.J.S.A. 47:1A-1 et seq.)
Your Rights Under OPRA

1. In Order to request access to government records in the possession or control of the HRHC under the Open Public Records Act (OPRA), you must complete all the required portions of this request form and date it. The form must be delivered in person during regular business hours, mailed or faxed to the HRHC Records Custodian (address below). Your request is not considered filed until the HRHC Records Custodian has received a completed request form. If you submit this request form to any other officer or employee of the HRHC, that officer or employee does not have the authority to accept your request form on behalf of the HRHC and the form will be directed to the HRHC Records Custodian. The form will not be considered received until it is received by the Records Custodian.

2. If you request access to government records from someone other than the Records Custodian and do not use the HRHC request form, or, if you make a request for access by telephone, the Open Public Records Act and its deadlines, restrictions and remedies will not apply to your request. However, applicable exemptions from disclosure under OPRA will apply.

3. The fees for duplication of a government record in printed form are listed on the front of this form. We will notify you of any special charges, special service charges or other additional charges authorized by law or regulation before processing your request. Payment shall be made by cash, check or money order payable to the Hudson Regional Health Commission and presented or mailed to the HRHC Records Custodian (address below). Do not mail cash.

4. If it is necessary for the records custodian to contact you concerning your request, providing identifying information, such as your name, address and telephone number or an e-mail address is required. Where contact is not necessary, anonymous requests are permitted; except that anonymous requests for personal information are not honored.

5. You agree to pay the balance due upon delivery of the records. Prepayment of charges may be required when total cost exceeds $10.00 or when you have an outstanding balance from prior requests. Anonymous requests, when permitted, may require pre-payment of estimated copy charges.

6. Under OPRA, a custodian must deny access to a person who has been convicted of an indictable offense in New Jersey, any other state, or the United States, and who is seeking government records containing personal information pertaining to the person's victim or the victim's family.

7. By law, the HRHC must notify you that it grants or denies a request for access to government records within seven business days after the Records Custodian receives the request, provided that the record is currently available and not in storage. If the record requested is not currently available or is in storage, the custodian will advise you within seven business days when the record can be made available and the estimated cost. You may agree with the custodian to extend the time for making records available, or granting or denying your request.

8. You may be denied access to a government record if your request would substantially disrupt agency operations and the custodian is unable to reach a reasonable solution with you.

9. If the HRHC is unable to comply with your request for access to a government record, the custodian will indicate the reasons for denial on the request form and send you a signed and dated copy.

10. Except as otherwise provided by law or by agreement with the requester, if the Records Custodian fails to respond to you within seven business days of receiving a request form, the failure to respond will be considered a denial of your request.

11. If your request for access to a government record has been denied or unfilled within the time permitted by law, you have a right to challenge the decision by the HRHC to deny access. At your option, you may either institute a proceeding in the Superior Court of New Jersey or file a complaint in writing with the Government Records Council (GRC). You may contact the GRC by toll-free telephone at 866-850-0511, by mail at PO Box 819, Trenton, NJ 08625, by e-mail at grc@dca.state.nj.us, or at their web site at www.state.nj.us/grc. The Council can also answer other questions about the law.

12. An OPRA request for access to a government record is itself public information. Therefore, the person requesting access to the government record should be aware that the information provided on the form may be disclosed.

13. Requests for HRHC records under OPRA may only be sent to the address specified below. Any request sent to an address or fax other than the one specified below is subject to denial. All fees must be mailed to the address below or delivered in person (check or money order only).

Hudson Regional Health Commission
Attention: Records Custodian
595 County Avenue, Building 1
Secaucus, NJ, 07094
Fax 201-223-0122

HUDSON REGIONAL HEALTH COMMISSION
595 COUNTY AVENUE, BUILDING 1
SECAUCUS, NJ 07094
TEL. (201) 223-1133 FAX (201) 223 0122
John P. Sarnas, President **Carrie Nawrocki, Director**

Open Public Records Act Information Request

Important Notice

Important information related to your rights concerning government records and the address to which this form must be submitted are attached. Please read this form and the attachment carefully. You must complete both pages of this form. Only one property may be included on each request.

Requestor Information – Please Print

First Name Jennifer MI _____ Last Name Ayars

Company Dresdner Robin

Mailing Address 55 Lane Road, Suite 220

City Fairfield State NJ Zip 07004 Email jayars@dresdnerrobin.com

Business Hours Telephone: Area Code 862 Number 930-4888 Ext._____

Circle One: Under penalty of N.J.S.A. 2C:28-3, I certify that I HAVE / HAVE NOT been convicted of any indictable offense under the laws of New Jersey, any other state or the United States.

Signature *Jennifer Ayars* Date 4/15/2021

Payment Information

Max. Cost Authorization
$_____

Select Payment Method
Cash___ Check __ Money Order__

Copying Charges (per/page)
Letter Size $0.05 each
Legal Size $0.07 each

Delivery / Postage Fees:
Actual postage unless charged to receivers account.

Other Charges:
Additional service fees may apply to requests for records in non-standard formats or reports that must be compiled.

Tracking Information

Tracking #_____

Date received by custodian: _____

Date requestor informed of disposition: _____

Status

Filled

In Progress

Denied

Disposition Notes

Records Provided:

Number of Pages: _____

Copy Charges: _____

Shipping charges: _____

Other Charges: _____

Total due: _____

_____

Custodian Signature Date

Hudson Regional Health Commission Use Only

Information Regarding the Requested Records	
Are you involved in litigation with Hudson Regional Health Commission, NJDEP or in litigation with another entity related to the records you are requesting? If yes, describe below.	_____Yes ___X___ No
Description of litigation:	
Site information: Please provide the specific street address, and owner, operator. If you are seeking information on past uses, please provide the names of prior owner operators if available.	
Property Name: IMTT Bayonne Curries Yard Address: City: Bayonne, NJ	
Additional Site Information: Dresdner Robin is preparing a Preliminary Assessment Report for the above property, NJDEP PI # 794826 and right to know PI #0000037567. We would appreciate any information regarding site remediation, USTs,ASTs, incidents reported, hazardous material spills, hazardous substances or wastes, enforcement actions, environmental permits or other issues of an environmental nature.	
Note: The Commission maintains site records by street address. Only one site may be included in each request. Record requests for sites identified by means other than address (i.e. block and lot) may incur additional fees.	
Do you want us to conduct the search for records if additional fees may be incurred?	_____Yes ___X___ No
Preferred method of records review: On-Site Inspection _____ Copies via US Mail ___X___ Other:_____	

Requesting access to Hudson Regional Health Commission (HRHC) Records under OPRA (N.J.S.A. 47:1A-1 et seq.)
Your Rights Under OPRA

1. In Order to request access to government records in the possession or control of the HRHC under the Open Public Records Act (OPRA), you must complete all the required portions of this request form and date it. The form must be delivered in person during regular business hours, mailed or faxed to the HRHC Records Custodian (address below). Your request is not considered filed until the HRHC Records Custodian has received a completed request form. If you submit this request form to any other officer or employee of the HRHC, that officer or employee does not have the authority to accept your request form on behalf of the HRHC and the form will be directed to the HRHC Records Custodian. The form will not be considered received until it is received by the Records Custodian.

2. If you request access to government records from someone other than the Records Custodian and do not use the HRHC request form, or, if you make a request for access by telephone, the Open Public Records Act and its deadlines, restrictions and remedies will not apply to your request. However, applicable exemptions from disclosure under OPRA will apply.

3. The fees for duplication of a government record in printed form are listed on the front of this form. We will notify you of any special charges, special service charges or other additional charges authorized by law or regulation before processing your request. Payment shall be made by cash, check or money order payable to the Hudson Regional Health Commission and presented or mailed to the HRHC Records Custodian (address below). Do not mail cash.

4. If it is necessary for the records custodian to contact you concerning your request, providing identifying information, such as your name, address and telephone number or an e-mail address is required. Where contact is not necessary, anonymous requests are permitted; except that anonymous requests for personal information are not honored.

5. You agree to pay the balance due upon delivery of the records. Prepayment of charges may be required when total cost exceeds $10.00 or when you have an outstanding balance from prior requests. Anonymous requests, when permitted, may require pre-payment of estimated copy charges.

6. Under OPRA, a custodian must deny access to a person who has been convicted of an indictable offense in New Jersey, any other state, or the United States, and who is seeking government records containing personal information pertaining to the person's victim or the victim's family.

7. By law, the HRHC must notify you that it grants or denies a request for access to government records within seven business days after the Records Custodian receives the request, provided that the record is currently available and not in storage. If the record requested is not currently available or is in storage, the custodian will advise you within seven business days when the record can be made available and the estimated cost. You may agree with the custodian to extend the time for making records available, or granting or denying your request.

8. You may be denied access to a government record if your request would substantially disrupt agency operations and the custodian is unable to reach a reasonable solution with you.

9. If the HRHC is unable to comply with your request for access to a government record, the custodian will indicate the reasons for denial on the request form and send you a signed and dated copy.

10. Except as otherwise provided by law or by agreement with the requester, if the Records Custodian fails to respond to you within seven business days of receiving a request form, the failure to respond will be considered a denial of your request.

11. If your request for access to a government record has been denied or unfilled within the time permitted by law, you have a right to challenge the decision by the HRHC to deny access. At your option, you may either institute a proceeding in the Superior Court of New Jersey or file a complaint in writing with the Government Records Council (GRC). You may contact the GRC by toll-free telephone at 866-850-0511, by mail at PO Box 819, Trenton, NJ 08625, by e-mail at grc@dca.state.nj.us, or at their web site at www.state.nj.us/grc. The Council can also answer other questions about the law.

12. An OPRA request for access to a government record is itself public information. Therefore, the person requesting access to the government record should be aware that the information provided on the form may be disclosed.

13. Requests for HRHC records under OPRA may only be sent to the address specified below. Any request sent to an address or fax other than the one specified below is subject to denial. All fees must be mailed to the address below or delivered in person (check or money order only).

Hudson Regional Health Commission
Attention: Records Custodian
595 County Avenue, Building 1
Secaucus, NJ, 07094
Fax 201-223-0122

HUDSON REGIONAL HEALTH COMMISSION
595 COUNTY AVENUE, BUILDING 1
SECAUCUS, NJ 07094
TEL. (201) 223-1133 FAX (201) 223 0122
John P. Sarnas, President **Carrie Nawrocki, Director**

Open Public Records Act Information Request

Important Notice

Important information related to your rights concerning government records and the address to which this form must be submitted are attached. Please read this form and the attachment carefully. You must complete both pages of this form. Only one property may be included on each request.

Requestor Information – Please Print

First Name Jennifer MI _____ Last Name Ayars

Company Dresdner Robin

Mailing Address 55 Lane Road, Suite 220

City Fairfield State NJ Zip 07004 Email jayars@dresdnerrobin.com

Business Hours Telephone: Area Code 862 Number 930-4888 Ext._____

Circle One: Under penalty of N.J.S.A. 2C:28-3, I certify that I HAVE / HAVE NOT been convicted of any indictable offense under the laws of New Jersey, any other state or the United States.

Signature *Jennifer Ayars* Date 4/15/2021

Payment Information

Max. Cost Authorization
$_____

Select Payment Method
Cash___ Check __ Money Order__

Copying Charges (per/page)
Letter Size $0.05 each
Legal Size $0.07 each

Delivery / Postage Fees:
Actual postage unless charged to receivers account.

Other Charges:
Additional service fees may apply to requests for records in non-standard formats or reports that must be compiled.

Tracking Information

Tracking #_____

Date received by custodian: _____

Date requestor informed of disposition: _____

Status

Filled

In Progress

Denied

Disposition Notes

Records Provided:

Number of Pages: _____

Copy Charges: _____

Shipping charges: _____

Other Charges: _____

Total due: _____

_____

Custodian Signature Date

Hudson Regional Health Commission Use Only

Information Regarding the Requested Records	
Are you involved in litigation with Hudson Regional Health Commission, NJDEP or in litigation with another entity related to the records you are requesting? If yes, describe below.	_____Yes ___X___ No
Description of litigation:	
Site information: Please provide the specific street address, and owner, operator. If you are seeking information on past uses, please provide the names of prior owner operators if available.	
Property Name: Hudson County Chromate 21 Address: City: Jersey City, NJ	
Additional Site Information: Dresdner Robin is preparing a Preliminary Assessment Report for the above property, NJDEP PI #G000008649. We would appreciate any information regarding site remediation, USTs,ASTs, incidents reported, hazardous material spills, hazardous substances or wastes, enforcement actions, environmental permits or other issues of an environmental nature.	
Note: The Commission maintains site records by street address. Only one site may be included in each request. Record requests for sites identified by means other than address (i.e. block and lot) may incur additional fees.	
Do you want us to conduct the search for records if additional fees may be incurred?	_____Yes ___X___ No
Preferred method of records review: On-Site Inspection _____ Copies via US Mail ___X___ Other:_____	

Requesting access to Hudson Regional Health Commission (HRHC) Records under OPRA (N.J.S.A. 47:1A-1 et seq.)
Your Rights Under OPRA

1. In Order to request access to government records in the possession or control of the HRHC under the Open Public Records Act (OPRA), you must complete all the required portions of this request form and date it. The form must be delivered in person during regular business hours, mailed or faxed to the HRHC Records Custodian (address below). Your request is not considered filed until the HRHC Records Custodian has received a completed request form. If you submit this request form to any other officer or employee of the HRHC, that officer or employee does not have the authority to accept your request form on behalf of the HRHC and the form will be directed to the HRHC Records Custodian. The form will not be considered received until it is received by the Records Custodian.

2. If you request access to government records from someone other than the Records Custodian and do not use the HRHC request form, or, if you make a request for access by telephone, the Open Public Records Act and its deadlines, restrictions and remedies will not apply to your request. However, applicable exemptions from disclosure under OPRA will apply.

3. The fees for duplication of a government record in printed form are listed on the front of this form. We will notify you of any special charges, special service charges or other additional charges authorized by law or regulation before processing your request. Payment shall be made by cash, check or money order payable to the Hudson Regional Health Commission and presented or mailed to the HRHC Records Custodian (address below). Do not mail cash.

4. If it is necessary for the records custodian to contact you concerning your request, providing identifying information, such as your name, address and telephone number or an e-mail address is required. Where contact is not necessary, anonymous requests are permitted; except that anonymous requests for personal information are not honored.

5. You agree to pay the balance due upon delivery of the records. Prepayment of charges may be required when total cost exceeds $10.00 or when you have an outstanding balance from prior requests. Anonymous requests, when permitted, may require pre-payment of estimated copy charges.

6. Under OPRA, a custodian must deny access to a person who has been convicted of an indictable offense in New Jersey, any other state, or the United States, and who is seeking government records containing personal information pertaining to the person's victim or the victim's family.

7. By law, the HRHC must notify you that it grants or denies a request for access to government records within seven business days after the Records Custodian receives the request, provided that the record is currently available and not in storage. If the record requested is not currently available or is in storage, the custodian will advise you within seven business days when the record can be made available and the estimated cost. You may agree with the custodian to extend the time for making records available, or granting or denying your request.

8. You may be denied access to a government record if your request would substantially disrupt agency operations and the custodian is unable to reach a reasonable solution with you.

9. If the HRHC is unable to comply with your request for access to a government record, the custodian will indicate the reasons for denial on the request form and send you a signed and dated copy.

10. Except as otherwise provided by law or by agreement with the requester, if the Records Custodian fails to respond to you within seven business days of receiving a request form, the failure to respond will be considered a denial of your request.

11. If your request for access to a government record has been denied or unfilled within the time permitted by law, you have a right to challenge the decision by the HRHC to deny access. At your option, you may either institute a proceeding in the Superior Court of New Jersey or file a complaint in writing with the Government Records Council (GRC). You may contact the GRC by toll-free telephone at 866-850-0511, by mail at PO Box 819, Trenton, NJ 08625, by e-mail at grc@dca.state.nj.us, or at their web site at www.state.nj.us/grc. The Council can also answer other questions about the law.

12. An OPRA request for access to a government record is itself public information. Therefore, the person requesting access to the government record should be aware that the information provided on the form may be disclosed.

13. Requests for HRHC records under OPRA may only be sent to the address specified below. Any request sent to an address or fax other than the one specified below is subject to denial. All fees must be mailed to the address below or delivered in person (check or money order only).

Hudson Regional Health Commission
Attention: Records Custodian
595 County Avenue, Building 1
Secaucus, NJ, 07094
Fax 201-223-0122

HUDSON REGIONAL HEALTH COMMISSION
595 COUNTY AVENUE, BUILDING 1
SECAUCUS, NJ 07094
TEL. (201) 223-1133 FAX (201) 223 0122
John P. Sarnas, President **Carrie Nawrocki, Director**

Open Public Records Act Information Request

Important Notice

Important information related to your rights concerning government records and the address to which this form must be submitted are attached. Please read this form and the attachment carefully. You must complete both pages of this form. Only one property may be included on each request.

Requestor Information – Please Print

First Name Jennifer MI _____ Last Name Ayars

Company Dresdner Robin

Mailing Address 55 Lane Road, Suite 220

City Fairfield State NJ Zip 07004 Email jayars@dresdnerrobin.com

Business Hours Telephone: Area Code 862 Number 930-4888 Ext._____

Circle One: Under penalty of N.J.S.A. 2C:28-3, I certify that I HAVE / HAVE NOT been convicted of any indictable offense under the laws of New Jersey, any other state or the United States.

Signature *Jennifer Ayars* Date 4/15/2021

Payment Information

Max. Cost Authorization
$_____

Select Payment Method
Cash___ Check __ Money Order__

Copying Charges (per/page)
Letter Size $0.05 each
Legal Size $0.07 each

Delivery / Postage Fees:
Actual postage unless charged to receivers account.

Other Charges:
Additional service fees may apply to requests for records in non-standard formats or reports that must be compiled.

Tracking Information

Tracking #_____

Date received by custodian: _____

Date requestor informed of disposition: _____

Status

Filled

In Progress

Denied

Disposition Notes

Records Provided:

Number of Pages: _____

Copy Charges: _____

Shipping charges: _____

Other Charges: _____

Total due: _____

_____

Custodian Signature Date

Hudson Regional Health Commission Use Only

Information Regarding the Requested Records	
Are you involved in litigation with Hudson Regional Health Commission, NJDEP or in litigation with another entity related to the records you are requesting? If yes, describe below.	_____Yes ___X___ No
Description of litigation:	
Site information: Please provide the specific street address, and owner, operator. If you are seeking information on past uses, please provide the names of prior owner operators if available.	
Property Name: Jersey City Municipal Service Center Address: City: Jersey City, NJ	
Additional Site Information: Dresdner Robin is preparing a Preliminary Assessment Report for the above property, NJDEP PI #591925 We would appreciate any information regarding site remediation, USTs,ASTs, incidents reported, hazardous material spills, hazardous substances or wastes, enforcement actions, environmental permits or other issues of an environmental nature.	
Note: The Commission maintains site records by street address. Only one site may be included in each request. Record requests for sites identified by means other than address (i.e. block and lot) may incur additional fees.	
Do you want us to conduct the search for records if additional fees may be incurred?	_____Yes ___X___ No
Preferred method of records review: On-Site Inspection _____ Copies via US Mail ___X___ Other:_____	

Requesting access to Hudson Regional Health Commission (HRHC) Records under OPRA (N.J.S.A. 47:1A-1 et seq.)
Your Rights Under OPRA

1. In Order to request access to government records in the possession or control of the HRHC under the Open Public Records Act (OPRA), you must complete all the required portions of this request form and date it. The form must be delivered in person during regular business hours, mailed or faxed to the HRHC Records Custodian (address below). Your request is not considered filed until the HRHC Records Custodian has received a completed request form. If you submit this request form to any other officer or employee of the HRHC, that officer or employee does not have the authority to accept your request form on behalf of the HRHC and the form will be directed to the HRHC Records Custodian. The form will not be considered received until it is received by the Records Custodian.

2. If you request access to government records from someone other than the Records Custodian and do not use the HRHC request form, or, if you make a request for access by telephone, the Open Public Records Act and its deadlines, restrictions and remedies will not apply to your request. However, applicable exemptions from disclosure under OPRA will apply.

3. The fees for duplication of a government record in printed form are listed on the front of this form. We will notify you of any special charges, special service charges or other additional charges authorized by law or regulation before processing your request. Payment shall be made by cash, check or money order payable to the Hudson Regional Health Commission and presented or mailed to the HRHC Records Custodian (address below). Do not mail cash.

4. If it is necessary for the records custodian to contact you concerning your request, providing identifying information, such as your name, address and telephone number or an e-mail address is required. Where contact is not necessary, anonymous requests are permitted; except that anonymous requests for personal information are not honored.

5. You agree to pay the balance due upon delivery of the records. Prepayment of charges may be required when total cost exceeds $10.00 or when you have an outstanding balance from prior requests. Anonymous requests, when permitted, may require pre-payment of estimated copy charges.

6. Under OPRA, a custodian must deny access to a person who has been convicted of an indictable offense in New Jersey, any other state, or the United States, and who is seeking government records containing personal information pertaining to the person's victim or the victim's family.

7. By law, the HRHC must notify you that it grants or denies a request for access to government records within seven business days after the Records Custodian receives the request, provided that the record is currently available and not in storage. If the record requested is not currently available or is in storage, the custodian will advise you within seven business days when the record can be made available and the estimated cost. You may agree with the custodian to extend the time for making records available, or granting or denying your request.

8. You may be denied access to a government record if your request would substantially disrupt agency operations and the custodian is unable to reach a reasonable solution with you.

9. If the HRHC is unable to comply with your request for access to a government record, the custodian will indicate the reasons for denial on the request form and send you a signed and dated copy.

10. Except as otherwise provided by law or by agreement with the requester, if the Records Custodian fails to respond to you within seven business days of receiving a request form, the failure to respond will be considered a denial of your request.

11. If your request for access to a government record has been denied or unfilled within the time permitted by law, you have a right to challenge the decision by the HRHC to deny access. At your option, you may either institute a proceeding in the Superior Court of New Jersey or file a complaint in writing with the Government Records Council (GRC). You may contact the GRC by toll-free telephone at 866-850-0511, by mail at PO Box 819, Trenton, NJ 08625, by e-mail at grc@dca.state.nj.us, or at their web site at www.state.nj.us/grc. The Council can also answer other questions about the law.

12. An OPRA request for access to a government record is itself public information. Therefore, the person requesting access to the government record should be aware that the information provided on the form may be disclosed.

13. Requests for HRHC records under OPRA may only be sent to the address specified below. Any request sent to an address or fax other than the one specified below is subject to denial. All fees must be mailed to the address below or delivered in person (check or money order only).

Hudson Regional Health Commission
Attention: Records Custodian
595 County Avenue, Building 1
Secaucus, NJ, 07094
Fax 201-223-0122

HUDSON REGIONAL HEALTH COMMISSION
595 COUNTY AVENUE, BUILDING 1
SECAUCUS, NJ 07094
TEL. (201) 223-1133 FAX (201) 223 0122
John P. Sarnas, President **Carrie Nawrocki, Director**

Open Public Records Act Information Request

Important Notice

Important information related to your rights concerning government records and the address to which this form must be submitted are attached. Please read this form and the attachment carefully. You must complete both pages of this form. Only one property may be included on each request.

Requestor Information – Please Print

First Name Jennifer MI _____ Last Name Ayars

Company Dresdner Robin

Mailing Address 55 Lane Road, Suite 220

City Fairfield State NJ Zip 07004 Email jayars@dresdnerrobin.com

Business Hours Telephone: Area Code 862 Number 930-4888 Ext._____

Circle One: Under penalty of N.J.S.A. 2C:28-3, I certify that I HAVE / HAVE NOT been convicted of any indictable offense under the laws of New Jersey, any other state or the United States.

Signature *Jennifer Ayars* Date 4/15/2021

Payment Information

Max. Cost Authorization
$_____

Select Payment Method
Cash___ Check __ Money Order__

Copying Charges (per/page)
Letter Size $0.05 each
Legal Size $0.07 each

Delivery / Postage Fees:
Actual postage unless charged to receivers account.

Other Charges:
Additional service fees may apply to requests for records in non-standard formats or reports that must be compiled.

Tracking Information

Tracking #_____

Date received by custodian: _____

Date requestor informed of disposition: _____

Status

Filled

In Progress

Denied

Disposition Notes

Records Provided:

Number of Pages: _____

Copy Charges: _____

Shipping charges: _____

Other Charges: _____

Total due: _____

_____

Custodian Signature Date

Hudson Regional Health Commission Use Only

Information Regarding the Requested Records	
Are you involved in litigation with Hudson Regional Health Commission, NJDEP or in litigation with another entity related to the records you are requesting? If yes, describe below.	_____Yes ___X___ No
Description of litigation:	
Site information: Please provide the specific street address, and owner, operator. If you are seeking information on past uses, please provide the names of prior owner operators if available.	
Property Name: Rapid Industrial Plastics Co. Inc. Address: 13 Linden Avenue East City: Jersey City, NJ	
Additional Site Information: Dresdner Robin is preparing a Preliminary Assessment Report for the above property, NJDEP PI #010540. We would appreciate any information regarding site remediation, USTs,ASTs, incidents reported, hazardous material spills, hazardous substances or wastes, enforcement actions, environmental permits or other issues of an environmental nature.	
Note: The Commission maintains site records by street address. Only one site may be included in each request. Record requests for sites identified by means other than address (i.e. block and lot) may incur additional fees.	
Do you want us to conduct the search for records if additional fees may be incurred?	_____Yes ___X___ No
Preferred method of records review: On-Site Inspection _____ Copies via US Mail ___X___ Other:_____	

Requesting access to Hudson Regional Health Commission (HRHC) Records under OPRA (N.J.S.A. 47:1A-1 et seq.)
Your Rights Under OPRA

1. In Order to request access to government records in the possession or control of the HRHC under the Open Public Records Act (OPRA), you must complete all the required portions of this request form and date it. The form must be delivered in person during regular business hours, mailed or faxed to the HRHC Records Custodian (address below). Your request is not considered filed until the HRHC Records Custodian has received a completed request form. If you submit this request form to any other officer or employee of the HRHC, that officer or employee does not have the authority to accept your request form on behalf of the HRHC and the form will be directed to the HRHC Records Custodian. The form will not be considered received until it is received by the Records Custodian.

2. If you request access to government records from someone other than the Records Custodian and do not use the HRHC request form, or, if you make a request for access by telephone, the Open Public Records Act and its deadlines, restrictions and remedies will not apply to your request. However, applicable exemptions from disclosure under OPRA will apply.

3. The fees for duplication of a government record in printed form are listed on the front of this form. We will notify you of any special charges, special service charges or other additional charges authorized by law or regulation before processing your request. Payment shall be made by cash, check or money order payable to the Hudson Regional Health Commission and presented or mailed to the HRHC Records Custodian (address below). Do not mail cash.

4. If it is necessary for the records custodian to contact you concerning your request, providing identifying information, such as your name, address and telephone number or an e-mail address is required. Where contact is not necessary, anonymous requests are permitted; except that anonymous requests for personal information are not honored.

5. You agree to pay the balance due upon delivery of the records. Prepayment of charges may be required when total cost exceeds $10.00 or when you have an outstanding balance from prior requests. Anonymous requests, when permitted, may require pre-payment of estimated copy charges.

6. Under OPRA, a custodian must deny access to a person who has been convicted of an indictable offense in New Jersey, any other state, or the United States, and who is seeking government records containing personal information pertaining to the person's victim or the victim's family.

7. By law, the HRHC must notify you that it grants or denies a request for access to government records within seven business days after the Records Custodian receives the request, provided that the record is currently available and not in storage. If the record requested is not currently available or is in storage, the custodian will advise you within seven business days when the record can be made available and the estimated cost. You may agree with the custodian to extend the time for making records available, or granting or denying your request.

8. You may be denied access to a government record if your request would substantially disrupt agency operations and the custodian is unable to reach a reasonable solution with you.

9. If the HRHC is unable to comply with your request for access to a government record, the custodian will indicate the reasons for denial on the request form and send you a signed and dated copy.

10. Except as otherwise provided by law or by agreement with the requester, if the Records Custodian fails to respond to you within seven business days of receiving a request form, the failure to respond will be considered a denial of your request.

11. If your request for access to a government record has been denied or unfilled within the time permitted by law, you have a right to challenge the decision by the HRHC to deny access. At your option, you may either institute a proceeding in the Superior Court of New Jersey or file a complaint in writing with the Government Records Council (GRC). You may contact the GRC by toll-free telephone at 866-850-0511, by mail at PO Box 819, Trenton, NJ 08625, by e-mail at grc@dca.state.nj.us, or at their web site at www.state.nj.us/grc. The Council can also answer other questions about the law.

12. An OPRA request for access to a government record is itself public information. Therefore, the person requesting access to the government record should be aware that the information provided on the form may be disclosed.

13. Requests for HRHC records under OPRA may only be sent to the address specified below. Any request sent to an address or fax other than the one specified below is subject to denial. All fees must be mailed to the address below or delivered in person (check or money order only).

Hudson Regional Health Commission
Attention: Records Custodian
595 County Avenue, Building 1
Secaucus, NJ, 07094
Fax 201-223-0122

HUDSON REGIONAL HEALTH COMMISSION
595 COUNTY AVENUE, BUILDING 1
SECAUCUS, NJ 07094
TEL. (201) 223-1133 FAX (201) 223 0122
John P. Sarnas, President **Carrie Nawrocki, Director**

Open Public Records Act Information Request

Important Notice

Important information related to your rights concerning government records and the address to which this form must be submitted are attached. Please read this form and the attachment carefully. You must complete both pages of this form. Only one property may be included on each request.

Requestor Information – Please Print

First Name Jennifer MI _____ Last Name Ayars

Company Dresdner Robin

Mailing Address 55 Lane Road, Suite 220

City Fairfield State NJ Zip 07004 Email jayars@dresdnerrobin.com

Business Hours Telephone: Area Code 862 Number 930-4888 Ext._____

Circle One: Under penalty of N.J.S.A. 2C:28-3, I certify that I HAVE / HAVE NOT been convicted of any indictable offense under the laws of New Jersey, any other state or the United States.

Signature *Jennifer Ayars* Date 4/15/2021

Payment Information

Max. Cost Authorization
$_____

Select Payment Method
Cash___ Check __ Money Order__

Copying Charges (per/page)
Letter Size $0.05 each
Legal Size $0.07 each

Delivery / Postage Fees:
Actual postage unless charged to receivers account.

Other Charges:
Additional service fees may apply to requests for records in non-standard formats or reports that must be compiled.

Tracking Information

Tracking #_____

Date received by custodian: _____

Date requestor informed of disposition: _____

Status

Filled

In Progress

Denied

Disposition Notes

Records Provided:

Number of Pages: _____

Copy Charges: _____

Shipping charges: _____

Other Charges: _____

Total due: _____

_____

Custodian Signature Date

Hudson Regional Health Commission Use Only

Information Regarding the Requested Records	
Are you involved in litigation with Hudson Regional Health Commission, NJDEP or in litigation with another entity related to the records you are requesting? If yes, describe below.	_____Yes ___X___ No
Description of litigation:	
Site information: Please provide the specific street address, and owner, operator. If you are seeking information on past uses, please provide the names of prior owner operators if available.	
Property Name: Address: 101 Linden Avenue East City: Jersey City, NJ	
Additional Site Information:	Dresdner Robin is preparing a Preliminary Assessment Report for the above property, NJDEP PI #835978. We would appreciate any information regarding site remediation, USTs,ASTs, incidents reported, hazardous material spills, hazardous substances or wastes, enforcement actions, environmental permits or other issues of an environmental nature.
Note: The Commission maintains site records by street address. Only one site may be included in each request. Record requests for sites identified by means other than address (i.e. block and lot) may incur additional fees.	
Do you want us to conduct the search for records if additional fees may be incurred?	_____Yes ___X___ No
Preferred method of records review: On-Site Inspection _____ Copies via US Mail ___X___ Other:_____	

Requesting access to Hudson Regional Health Commission (HRHC) Records under OPRA (N.J.S.A. 47:1A-1 et seq.)
Your Rights Under OPRA

1. In Order to request access to government records in the possession or control of the HRHC under the Open Public Records Act (OPRA), you must complete all the required portions of this request form and date it. The form must be delivered in person during regular business hours, mailed or faxed to the HRHC Records Custodian (address below). Your request is not considered filed until the HRHC Records Custodian has received a completed request form. If you submit this request form to any other officer or employee of the HRHC, that officer or employee does not have the authority to accept your request form on behalf of the HRHC and the form will be directed to the HRHC Records Custodian. The form will not be considered received until it is received by the Records Custodian.

2. If you request access to government records from someone other than the Records Custodian and do not use the HRHC request form, or, if you make a request for access by telephone, the Open Public Records Act and its deadlines, restrictions and remedies will not apply to your request. However, applicable exemptions from disclosure under OPRA will apply.

3. The fees for duplication of a government record in printed form are listed on the front of this form. We will notify you of any special charges, special service charges or other additional charges authorized by law or regulation before processing your request. Payment shall be made by cash, check or money order payable to the Hudson Regional Health Commission and presented or mailed to the HRHC Records Custodian (address below). Do not mail cash.

4. If it is necessary for the records custodian to contact you concerning your request, providing identifying information, such as your name, address and telephone number or an e-mail address is required. Where contact is not necessary, anonymous requests are permitted; except that anonymous requests for personal information are not honored.

5. You agree to pay the balance due upon delivery of the records. Prepayment of charges may be required when total cost exceeds $10.00 or when you have an outstanding balance from prior requests. Anonymous requests, when permitted, may require pre-payment of estimated copy charges.

6. Under OPRA, a custodian must deny access to a person who has been convicted of an indictable offense in New Jersey, any other state, or the United States, and who is seeking government records containing personal information pertaining to the person's victim or the victim's family.

7. By law, the HRHC must notify you that it grants or denies a request for access to government records within seven business days after the Records Custodian receives the request, provided that the record is currently available and not in storage. If the record requested is not currently available or is in storage, the custodian will advise you within seven business days when the record can be made available and the estimated cost. You may agree with the custodian to extend the time for making records available, or granting or denying your request.

8. You may be denied access to a government record if your request would substantially disrupt agency operations and the custodian is unable to reach a reasonable solution with you.

9. If the HRHC is unable to comply with your request for access to a government record, the custodian will indicate the reasons for denial on the request form and send you a signed and dated copy.

10. Except as otherwise provided by law or by agreement with the requester, if the Records Custodian fails to respond to you within seven business days of receiving a request form, the failure to respond will be considered a denial of your request.

11. If your request for access to a government record has been denied or unfilled within the time permitted by law, you have a right to challenge the decision by the HRHC to deny access. At your option, you may either institute a proceeding in the Superior Court of New Jersey or file a complaint in writing with the Government Records Council (GRC). You may contact the GRC by toll-free telephone at 866-850-0511, by mail at PO Box 819, Trenton, NJ 08625, by e-mail at grc@dca.state.nj.us, or at their web site at www.state.nj.us/grc. The Council can also answer other questions about the law.

12. An OPRA request for access to a government record is itself public information. Therefore, the person requesting access to the government record should be aware that the information provided on the form may be disclosed.

13. Requests for HRHC records under OPRA may only be sent to the address specified below. Any request sent to an address or fax other than the one specified below is subject to denial. All fees must be mailed to the address below or delivered in person (check or money order only).

Hudson Regional Health Commission
Attention: Records Custodian
595 County Avenue, Building 1
Secaucus, NJ, 07094
Fax 201-223-0122

HUDSON REGIONAL HEALTH COMMISSION
595 COUNTY AVENUE, BUILDING 1
SECAUCUS, NJ 07094
TEL. (201) 223-1133 FAX (201) 223 0122
John P. Sarnas, President **Carrie Nawrocki, Director**

Open Public Records Act Information Request

Important Notice

Important information related to your rights concerning government records and the address to which this form must be submitted are attached. Please read this form and the attachment carefully. You must complete both pages of this form. Only one property may be included on each request.

Requestor Information – Please Print

First Name Jennifer MI _____ Last Name Ayars

Company Dresdner Robin

Mailing Address 55 Lane Road, Suite 220

City Fairfield State NJ Zip 07004 Email jayars@dresdnerrobin.com

Business Hours Telephone: Area Code 862 Number 930-4888 Ext._____

Circle One: Under penalty of N.J.S.A. 2C:28-3, I certify that I HAVE / HAVE NOT been convicted of any indictable offense under the laws of New Jersey, any other state or the United States.

Signature *Jennifer Ayars* Date 4/15/2021

Payment Information

Max. Cost Authorization
$_____

Select Payment Method
Cash___ Check __ Money Order__

Copying Charges (per/page)
Letter Size $0.05 each
Legal Size $0.07 each

Delivery / Postage Fees:
Actual postage unless charged to receivers account.

Other Charges:
Additional service fees may apply to requests for records in non-standard formats or reports that must be compiled.

Tracking Information

Tracking #_____

Date received by custodian: _____

Date requestor informed of disposition: _____

Status

Filled

In Progress

Denied

Disposition Notes

Records Provided:

Number of Pages: _____

Copy Charges: _____

Shipping charges: _____

Other Charges: _____

Total due: _____

_____

Custodian Signature Date

Hudson Regional Health Commission Use Only

Information Regarding the Requested Records	
Are you involved in litigation with Hudson Regional Health Commission, NJDEP or in litigation with another entity related to the records you are requesting? If yes, describe below.	_____Yes ___X___ No
Description of litigation:	
Site information: Please provide the specific street address, and owner, operator. If you are seeking information on past uses, please provide the names of prior owner operators if available.	
Property Name: Twin Auto Wreckers Landfill Address: City: Jersey City, NJ	
Additional Site Information: Dresdner Robin is preparing a Preliminary Assessment Report for the above property, NJDEP PI #G000026190. We would appreciate any information regarding site remediation, USTs,ASTs, incidents reported, hazardous material spills, hazardous substances or wastes, enforcement actions, environmental permits or other issues of an environmental nature.	
Note: The Commission maintains site records by street address. Only one site may be included in each request. Record requests for sites identified by means other than address (i.e. block and lot) may incur additional fees.	
Do you want us to conduct the search for records if additional fees may be incurred?	_____Yes ___X___ No
Preferred method of records review: On-Site Inspection _____ Copies via US Mail ___X___ Other:_____	

Requesting access to Hudson Regional Health Commission (HRHC) Records under OPRA (N.J.S.A. 47:1A-1 et seq.)
Your Rights Under OPRA

1. In Order to request access to government records in the possession or control of the HRHC under the Open Public Records Act (OPRA), you must complete all the required portions of this request form and date it. The form must be delivered in person during regular business hours, mailed or faxed to the HRHC Records Custodian (address below). Your request is not considered filed until the HRHC Records Custodian has received a completed request form. If you submit this request form to any other officer or employee of the HRHC, that officer or employee does not have the authority to accept your request form on behalf of the HRHC and the form will be directed to the HRHC Records Custodian. The form will not be considered received until it is received by the Records Custodian.

2. If you request access to government records from someone other than the Records Custodian and do not use the HRHC request form, or, if you make a request for access by telephone, the Open Public Records Act and its deadlines, restrictions and remedies will not apply to your request. However, applicable exemptions from disclosure under OPRA will apply.

3. The fees for duplication of a government record in printed form are listed on the front of this form. We will notify you of any special charges, special service charges or other additional charges authorized by law or regulation before processing your request. Payment shall be made by cash, check or money order payable to the Hudson Regional Health Commission and presented or mailed to the HRHC Records Custodian (address below). Do not mail cash.

4. If it is necessary for the records custodian to contact you concerning your request, providing identifying information, such as your name, address and telephone number or an e-mail address is required. Where contact is not necessary, anonymous requests are permitted; except that anonymous requests for personal information are not honored.

5. You agree to pay the balance due upon delivery of the records. Prepayment of charges may be required when total cost exceeds $10.00 or when you have an outstanding balance from prior requests. Anonymous requests, when permitted, may require pre-payment of estimated copy charges.

6. Under OPRA, a custodian must deny access to a person who has been convicted of an indictable offense in New Jersey, any other state, or the United States, and who is seeking government records containing personal information pertaining to the person's victim or the victim's family.

7. By law, the HRHC must notify you that it grants or denies a request for access to government records within seven business days after the Records Custodian receives the request, provided that the record is currently available and not in storage. If the record requested is not currently available or is in storage, the custodian will advise you within seven business days when the record can be made available and the estimated cost. You may agree with the custodian to extend the time for making records available, or granting or denying your request.

8. You may be denied access to a government record if your request would substantially disrupt agency operations and the custodian is unable to reach a reasonable solution with you.

9. If the HRHC is unable to comply with your request for access to a government record, the custodian will indicate the reasons for denial on the request form and send you a signed and dated copy.

10. Except as otherwise provided by law or by agreement with the requester, if the Records Custodian fails to respond to you within seven business days of receiving a request form, the failure to respond will be considered a denial of your request.

11. If your request for access to a government record has been denied or unfilled within the time permitted by law, you have a right to challenge the decision by the HRHC to deny access. At your option, you may either institute a proceeding in the Superior Court of New Jersey or file a complaint in writing with the Government Records Council (GRC). You may contact the GRC by toll-free telephone at 866-850-0511, by mail at PO Box 819, Trenton, NJ 08625, by e-mail at grc@dca.state.nj.us, or at their web site at www.state.nj.us/grc. The Council can also answer other questions about the law.

12. An OPRA request for access to a government record is itself public information. Therefore, the person requesting access to the government record should be aware that the information provided on the form may be disclosed.

13. Requests for HRHC records under OPRA may only be sent to the address specified below. Any request sent to an address or fax other than the one specified below is subject to denial. All fees must be mailed to the address below or delivered in person (check or money order only).

Hudson Regional Health Commission
Attention: Records Custodian
595 County Avenue, Building 1
Secaucus, NJ, 07094
Fax 201-223-0122

HUDSON REGIONAL HEALTH COMMISSION
595 COUNTY AVENUE, BUILDING 1
SECAUCUS, NJ 07094
TEL. (201) 223-1133 FAX (201) 223 0122
John P. Sarnas, President **Carrie Nawrocki, Director**

Open Public Records Act Information Request

Important Notice

Important information related to your rights concerning government records and the address to which this form must be submitted are attached. Please read this form and the attachment carefully. You must complete both pages of this form. Only one property may be included on each request.

Requestor Information – Please Print

First Name Jennifer MI _____ Last Name Ayars

Company Dresdner Robin

Mailing Address 55 Lane Road, Suite 220

City Fairfield State NJ Zip 07004 Email jayars@dresdnerrobin.com

Business Hours Telephone: Area Code 862 Number 930-4888 Ext._____

Circle One: Under penalty of N.J.S.A. 2C:28-3, I certify that I HAVE / HAVE NOT been convicted of any indictable offense under the laws of New Jersey, any other state or the United States.

Signature *Jennifer Ayars* Date 4/15/2021

Payment Information

Max. Cost Authorization
$_____

Select Payment Method
Cash___ Check __ Money Order__

Copying Charges (per/page)
Letter Size $0.05 each
Legal Size $0.07 each

Delivery / Postage Fees:
Actual postage unless charged to receivers account.

Other Charges:
Additional service fees may apply to requests for records in non-standard formats or reports that must be compiled.

Tracking Information

Tracking #_____

Date received by custodian: _____

Date requestor informed of disposition: _____

Status

Filled

In Progress

Denied

Disposition Notes

Records Provided:

Number of Pages: _____

Copy Charges: _____

Shipping charges: _____

Other Charges: _____

Total due: _____

_____

Custodian Signature Date

Hudson Regional Health Commission Use Only

Information Regarding the Requested Records	
Are you involved in litigation with Hudson Regional Health Commission, NJDEP or in litigation with another entity related to the records you are requesting? If yes, describe below.	_____Yes ___X___ No
Description of litigation:	
Site information: Please provide the specific street address, and owner, operator. If you are seeking information on past uses, please provide the names of prior owner operators if available.	
Property Name: Hudson County Chromate 67 Address: City: Jersey City, NJ	
Additional Site Information: Dresdner Robin is preparing a Preliminary Assessment Report for the above property, NJDEP PI #G000008695. We would appreciate any information regarding site remediation, USTs,ASTs, incidents reported, hazardous material spills, hazardous substances or wastes, enforcement actions, environmental permits or other issues of an environmental nature.	
Note: The Commission maintains site records by street address. Only one site may be included in each request. Record requests for sites identified by means other than address (i.e. block and lot) may incur additional fees.	
Do you want us to conduct the search for records if additional fees may be incurred?	_____Yes ___X___ No
Preferred method of records review: On-Site Inspection _____ Copies via US Mail ___X___ Other:_____	

Requesting access to Hudson Regional Health Commission (HRHC) Records under OPRA (N.J.S.A. 47:1A-1 et seq.)
Your Rights Under OPRA

1. In Order to request access to government records in the possession or control of the HRHC under the Open Public Records Act (OPRA), you must complete all the required portions of this request form and date it. The form must be delivered in person during regular business hours, mailed or faxed to the HRHC Records Custodian (address below). Your request is not considered filed until the HRHC Records Custodian has received a completed request form. If you submit this request form to any other officer or employee of the HRHC, that officer or employee does not have the authority to accept your request form on behalf of the HRHC and the form will be directed to the HRHC Records Custodian. The form will not be considered received until it is received by the Records Custodian.

2. If you request access to government records from someone other than the Records Custodian and do not use the HRHC request form, or, if you make a request for access by telephone, the Open Public Records Act and its deadlines, restrictions and remedies will not apply to your request. However, applicable exemptions from disclosure under OPRA will apply.

3. The fees for duplication of a government record in printed form are listed on the front of this form. We will notify you of any special charges, special service charges or other additional charges authorized by law or regulation before processing your request. Payment shall be made by cash, check or money order payable to the Hudson Regional Health Commission and presented or mailed to the HRHC Records Custodian (address below). Do not mail cash.

4. If it is necessary for the records custodian to contact you concerning your request, providing identifying information, such as your name, address and telephone number or an e-mail address is required. Where contact is not necessary, anonymous requests are permitted; except that anonymous requests for personal information are not honored.

5. You agree to pay the balance due upon delivery of the records. Prepayment of charges may be required when total cost exceeds $10.00 or when you have an outstanding balance from prior requests. Anonymous requests, when permitted, may require pre-payment of estimated copy charges.

6. Under OPRA, a custodian must deny access to a person who has been convicted of an indictable offense in New Jersey, any other state, or the United States, and who is seeking government records containing personal information pertaining to the person's victim or the victim's family.

7. By law, the HRHC must notify you that it grants or denies a request for access to government records within seven business days after the Records Custodian receives the request, provided that the record is currently available and not in storage. If the record requested is not currently available or is in storage, the custodian will advise you within seven business days when the record can be made available and the estimated cost. You may agree with the custodian to extend the time for making records available, or granting or denying your request.

8. You may be denied access to a government record if your request would substantially disrupt agency operations and the custodian is unable to reach a reasonable solution with you.

9. If the HRHC is unable to comply with your request for access to a government record, the custodian will indicate the reasons for denial on the request form and send you a signed and dated copy.

10. Except as otherwise provided by law or by agreement with the requester, if the Records Custodian fails to respond to you within seven business days of receiving a request form, the failure to respond will be considered a denial of your request.

11. If your request for access to a government record has been denied or unfilled within the time permitted by law, you have a right to challenge the decision by the HRHC to deny access. At your option, you may either institute a proceeding in the Superior Court of New Jersey or file a complaint in writing with the Government Records Council (GRC). You may contact the GRC by toll-free telephone at 866-850-0511, by mail at PO Box 819, Trenton, NJ 08625, by e-mail at grc@dca.state.nj.us, or at their web site at www.state.nj.us/grc. The Council can also answer other questions about the law.

12. An OPRA request for access to a government record is itself public information. Therefore, the person requesting access to the government record should be aware that the information provided on the form may be disclosed.

13. Requests for HRHC records under OPRA may only be sent to the address specified below. Any request sent to an address or fax other than the one specified below is subject to denial. All fees must be mailed to the address below or delivered in person (check or money order only).

Hudson Regional Health Commission
Attention: Records Custodian
595 County Avenue, Building 1
Secaucus, NJ, 07094
Fax 201-223-0122

HUDSON REGIONAL HEALTH COMMISSION
595 COUNTY AVENUE, BUILDING 1
SECAUCUS, NJ 07094
TEL. (201) 223-1133 FAX (201) 223 0122
John P. Sarnas, President **Carrie Nawrocki, Director**

Open Public Records Act Information Request

Important Notice

Important information related to your rights concerning government records and the address to which this form must be submitted are attached. Please read this form and the attachment carefully. You must complete both pages of this form. Only one property may be included on each request.

Requestor Information – Please Print

First Name Jennifer MI _____ Last Name Ayars

Company Dresdner Robin

Mailing Address 55 Lane Road, Suite 220

City Fairfield State NJ Zip 07004 Email jayars@dresdnerrobin.com

Business Hours Telephone: Area Code 862 Number 930-4888 Ext._____

Circle One: Under penalty of N.J.S.A. 2C:28-3, I certify that I HAVE / HAVE NOT been convicted of any indictable offense under the laws of New Jersey, any other state or the United States.

Signature *Jennifer Ayars* Date 4/15/2021

Payment Information

Max. Cost Authorization
$_____

Select Payment Method
Cash___ Check __ Money Order__

Copying Charges (per/page)
Letter Size $0.05 each
Legal Size $0.07 each

Delivery / Postage Fees:
Actual postage unless charged to receivers account.

Other Charges:
Additional service fees may apply to requests for records in non-standard formats or reports that must be compiled.

Tracking Information

Tracking #_____

Date received by custodian: _____

Date requestor informed of disposition: _____

Status

Filled

In Progress

Denied

Disposition Notes

Records Provided:

Number of Pages: _____

Copy Charges: _____

Shipping charges: _____

Other Charges: _____

Total due: _____

_____

Custodian Signature Date

Hudson Regional Health Commission Use Only

Information Regarding the Requested Records	
Are you involved in litigation with Hudson Regional Health Commission, NJDEP or in litigation with another entity related to the records you are requesting? If yes, describe below.	_____Yes ___X___ No
Description of litigation:	
Site information: Please provide the specific street address, and owner, operator. If you are seeking information on past uses, please provide the names of prior owner operators if available.	
Property Name: Variety Associates Address: 45 E. Linden Avenue City: Jersey City, NJ	
Additional Site Information: Dresdner Robin is preparing a Preliminary Assessment Report for the above property, NJDEP PI #031925 and right to know PI #32290000000. We would appreciate any information regarding site remediation, USTs,ASTs, incidents reported, hazardous material spills, hazardous substances or wastes, enforcement actions, environmental permits or other issues of an environmental nature.	
Note: The Commission maintains site records by street address. Only one site may be included in each request. Record requests for sites identified by means other than address (i.e. block and lot) may incur additional fees.	
Do you want us to conduct the search for records if additional fees may be incurred?	_____Yes ___X___ No
Preferred method of records review: On-Site Inspection _____ Copies via US Mail ___X___ Other:_____	

Requesting access to Hudson Regional Health Commission (HRHC) Records under OPRA (N.J.S.A. 47:1A-1 et seq.)
Your Rights Under OPRA

1. In Order to request access to government records in the possession or control of the HRHC under the Open Public Records Act (OPRA), you must complete all the required portions of this request form and date it. The form must be delivered in person during regular business hours, mailed or faxed to the HRHC Records Custodian (address below). Your request is not considered filed until the HRHC Records Custodian has received a completed request form. If you submit this request form to any other officer or employee of the HRHC, that officer or employee does not have the authority to accept your request form on behalf of the HRHC and the form will be directed to the HRHC Records Custodian. The form will not be considered received until it is received by the Records Custodian.

2. If you request access to government records from someone other than the Records Custodian and do not use the HRHC request form, or, if you make a request for access by telephone, the Open Public Records Act and its deadlines, restrictions and remedies will not apply to your request. However, applicable exemptions from disclosure under OPRA will apply.

3. The fees for duplication of a government record in printed form are listed on the front of this form. We will notify you of any special charges, special service charges or other additional charges authorized by law or regulation before processing your request. Payment shall be made by cash, check or money order payable to the Hudson Regional Health Commission and presented or mailed to the HRHC Records Custodian (address below). Do not mail cash.

4. If it is necessary for the records custodian to contact you concerning your request, providing identifying information, such as your name, address and telephone number or an e-mail address is required. Where contact is not necessary, anonymous requests are permitted; except that anonymous requests for personal information are not honored.

5. You agree to pay the balance due upon delivery of the records. Prepayment of charges may be required when total cost exceeds $10.00 or when you have an outstanding balance from prior requests. Anonymous requests, when permitted, may require pre-payment of estimated copy charges.

6. Under OPRA, a custodian must deny access to a person who has been convicted of an indictable offense in New Jersey, any other state, or the United States, and who is seeking government records containing personal information pertaining to the person's victim or the victim's family.

7. By law, the HRHC must notify you that it grants or denies a request for access to government records within seven business days after the Records Custodian receives the request, provided that the record is currently available and not in storage. If the record requested is not currently available or is in storage, the custodian will advise you within seven business days when the record can be made available and the estimated cost. You may agree with the custodian to extend the time for making records available, or granting or denying your request.

8. You may be denied access to a government record if your request would substantially disrupt agency operations and the custodian is unable to reach a reasonable solution with you.

9. If the HRHC is unable to comply with your request for access to a government record, the custodian will indicate the reasons for denial on the request form and send you a signed and dated copy.

10. Except as otherwise provided by law or by agreement with the requester, if the Records Custodian fails to respond to you within seven business days of receiving a request form, the failure to respond will be considered a denial of your request.

11. If your request for access to a government record has been denied or unfilled within the time permitted by law, you have a right to challenge the decision by the HRHC to deny access. At your option, you may either institute a proceeding in the Superior Court of New Jersey or file a complaint in writing with the Government Records Council (GRC). You may contact the GRC by toll-free telephone at 866-850-0511, by mail at PO Box 819, Trenton, NJ 08625, by e-mail at grc@dca.state.nj.us, or at their web site at www.state.nj.us/grc. The Council can also answer other questions about the law.

12. An OPRA request for access to a government record is itself public information. Therefore, the person requesting access to the government record should be aware that the information provided on the form may be disclosed.

13. Requests for HRHC records under OPRA may only be sent to the address specified below. Any request sent to an address or fax other than the one specified below is subject to denial. All fees must be mailed to the address below or delivered in person (check or money order only).

Hudson Regional Health Commission
Attention: Records Custodian
595 County Avenue, Building 1
Secaucus, NJ, 07094
Fax 201-223-0122

HUDSON REGIONAL HEALTH COMMISSION
595 COUNTY AVENUE, BUILDING 1
SECAUCUS, NJ 07094
TEL. (201) 223-1133 FAX (201) 223 0122
John P. Sarnas, President **Carrie Nawrocki, Director**

Open Public Records Act Information Request

Important Notice

Important information related to your rights concerning government records and the address to which this form must be submitted are attached. Please read this form and the attachment carefully. You must complete both pages of this form. Only one property may be included on each request.

Requestor Information – Please Print

First Name Jennifer MI _____ Last Name Ayars

Company Dresdner Robin

Mailing Address 55 Lane Road, Suite 220

City Fairfield State NJ Zip 07004 Email jayars@dresdnerrobin.com

Business Hours Telephone: Area Code 862 Number 930-4888 Ext._____

Circle One: Under penalty of N.J.S.A. 2C:28-3, I certify that I HAVE / HAVE NOT been convicted of any indictable offense under the laws of New Jersey, any other state or the United States.

Signature *Jennifer Ayars* Date 4/15/2021

Payment Information

Max. Cost Authorization
$_____

Select Payment Method
Cash___ Check __ Money Order__

Copying Charges (per/page)
Letter Size $0.05 each
Legal Size $0.07 each

Delivery / Postage Fees:
Actual postage unless charged to receivers account.

Other Charges:
Additional service fees may apply to requests for records in non-standard formats or reports that must be compiled.

Tracking Information

Tracking #_____

Date received by custodian: _____

Date requestor informed of disposition: _____

Status

Filled

In Progress

Denied

Disposition Notes

Records Provided:

Number of Pages: _____

Copy Charges: _____

Shipping charges: _____

Other Charges: _____

Total due: _____

_____

Custodian Signature Date

Hudson Regional Health Commission Use Only

Information Regarding the Requested Records	
Are you involved in litigation with Hudson Regional Health Commission, NJDEP or in litigation with another entity related to the records you are requesting? If yes, describe below.	_____Yes ___X___ No
Description of litigation:	
Site information: Please provide the specific street address, and owner, operator. If you are seeking information on past uses, please provide the names of prior owner operators if available.	
Property Name: Hudson County Chromate (HCC) 16 Address: City: Jersey City, NJ	
Additional Site Information: Dresdner Robin is preparing a Preliminary Assessment Report for the above property, NJDEP PI #G000008644. We would appreciate any information regarding site remediation, USTs,ASTs, incidents reported, hazardous material spills, hazardous substances or wastes, enforcement actions, environmental permits or other issues of an environmental nature.	
Note: The Commission maintains site records by street address. Only one site may be included in each request. Record requests for sites identified by means other than address (i.e. block and lot) may incur additional fees.	
Do you want us to conduct the search for records if additional fees may be incurred?	_____Yes ___X___ No
Preferred method of records review: On-Site Inspection _____ Copies via US Mail ___X___ Other:_____	

Requesting access to Hudson Regional Health Commission (HRHC) Records under OPRA (N.J.S.A. 47:1A-1 et seq.)
Your Rights Under OPRA

1. In Order to request access to government records in the possession or control of the HRHC under the Open Public Records Act (OPRA), you must complete all the required portions of this request form and date it. The form must be delivered in person during regular business hours, mailed or faxed to the HRHC Records Custodian (address below). Your request is not considered filed until the HRHC Records Custodian has received a completed request form. If you submit this request form to any other officer or employee of the HRHC, that officer or employee does not have the authority to accept your request form on behalf of the HRHC and the form will be directed to the HRHC Records Custodian. The form will not be considered received until it is received by the Records Custodian.

2. If you request access to government records from someone other than the Records Custodian and do not use the HRHC request form, or, if you make a request for access by telephone, the Open Public Records Act and its deadlines, restrictions and remedies will not apply to your request. However, applicable exemptions from disclosure under OPRA will apply.

3. The fees for duplication of a government record in printed form are listed on the front of this form. We will notify you of any special charges, special service charges or other additional charges authorized by law or regulation before processing your request. Payment shall be made by cash, check or money order payable to the Hudson Regional Health Commission and presented or mailed to the HRHC Records Custodian (address below). Do not mail cash.

4. If it is necessary for the records custodian to contact you concerning your request, providing identifying information, such as your name, address and telephone number or an e-mail address is required. Where contact is not necessary, anonymous requests are permitted; except that anonymous requests for personal information are not honored.

5. You agree to pay the balance due upon delivery of the records. Prepayment of charges may be required when total cost exceeds $10.00 or when you have an outstanding balance from prior requests. Anonymous requests, when permitted, may require pre-payment of estimated copy charges.

6. Under OPRA, a custodian must deny access to a person who has been convicted of an indictable offense in New Jersey, any other state, or the United States, and who is seeking government records containing personal information pertaining to the person's victim or the victim's family.

7. By law, the HRHC must notify you that it grants or denies a request for access to government records within seven business days after the Records Custodian receives the request, provided that the record is currently available and not in storage. If the record requested is not currently available or is in storage, the custodian will advise you within seven business days when the record can be made available and the estimated cost. You may agree with the custodian to extend the time for making records available, or granting or denying your request.

8. You may be denied access to a government record if your request would substantially disrupt agency operations and the custodian is unable to reach a reasonable solution with you.

9. If the HRHC is unable to comply with your request for access to a government record, the custodian will indicate the reasons for denial on the request form and send you a signed and dated copy.

10. Except as otherwise provided by law or by agreement with the requester, if the Records Custodian fails to respond to you within seven business days of receiving a request form, the failure to respond will be considered a denial of your request.

11. If your request for access to a government record has been denied or unfilled within the time permitted by law, you have a right to challenge the decision by the HRHC to deny access. At your option, you may either institute a proceeding in the Superior Court of New Jersey or file a complaint in writing with the Government Records Council (GRC). You may contact the GRC by toll-free telephone at 866-850-0511, by mail at PO Box 819, Trenton, NJ 08625, by e-mail at grc@dca.state.nj.us, or at their web site at www.state.nj.us/grc. The Council can also answer other questions about the law.

12. An OPRA request for access to a government record is itself public information. Therefore, the person requesting access to the government record should be aware that the information provided on the form may be disclosed.

13. Requests for HRHC records under OPRA may only be sent to the address specified below. Any request sent to an address or fax other than the one specified below is subject to denial. All fees must be mailed to the address below or delivered in person (check or money order only).

Hudson Regional Health Commission
Attention: Records Custodian
595 County Avenue, Building 1
Secaucus, NJ, 07094
Fax 201-223-0122

HUDSON REGIONAL HEALTH COMMISSION
595 COUNTY AVENUE, BUILDING 1
SECAUCUS, NJ 07094
TEL. (201) 223-1133 FAX (201) 223 0122
John P. Sarnas, President **Carrie Nawrocki, Director**

Open Public Records Act Information Request

Important Notice

Important information related to your rights concerning government records and the address to which this form must be submitted are attached. Please read this form and the attachment carefully. You must complete both pages of this form. Only one property may be included on each request.

Requestor Information – Please Print

First Name Jennifer MI _____ Last Name Ayars

Company Dresdner Robin

Mailing Address 55 Lane Road, Suite 220

City Fairfield State NJ Zip 07004 Email jayars@dresdnerrobin.com

Business Hours Telephone: Area Code 862 Number 930-4888 Ext._____

Circle One: Under penalty of N.J.S.A. 2C:28-3, I certify that I HAVE / HAVE NOT been convicted of any indictable offense under the laws of New Jersey, any other state or the United States.

Signature *Jennifer Ayars* Date 4/15/2021

Payment Information

Max. Cost Authorization
$_____

Select Payment Method
Cash___ Check __ Money Order__

Copying Charges (per/page)
Letter Size $0.05 each
Legal Size $0.07 each

Delivery / Postage Fees:
Actual postage unless charged to receivers account.

Other Charges:
Additional service fees may apply to requests for records in non-standard formats or reports that must be compiled.

Tracking Information

Tracking #_____

Date received by custodian: _____

Date requestor informed of disposition: _____

Status

Filled

In Progress

Denied

Disposition Notes

Records Provided:

Number of Pages: _____

Copy Charges: _____

Shipping charges: _____

Other Charges: _____

Total due: _____

_____

Custodian Signature Date

Hudson Regional Health Commission Use Only

Information Regarding the Requested Records	
Are you involved in litigation with Hudson Regional Health Commission, NJDEP or in litigation with another entity related to the records you are requesting? If yes, describe below.	_____Yes ___X___ No
Description of litigation:	
Site information: Please provide the specific street address, and owner, operator. If you are seeking information on past uses, please provide the names of prior owner operators if available.	
Property Name: Caven Point Recreational Facility Address: Caven Point and Chapel Avenue City: Jersey City, NJ	
Additional Site Information: Dresdner Robin is preparing a Preliminary Assessment Report for the above property, NJDEP PI #030829. We would appreciate any information regarding site remediation, USTs,ASTs, incidents reported, hazardous material spills, hazardous substances or wastes, enforcement actions, environmental permits or other issues of an environmental nature.	
Note: The Commission maintains site records by street address. Only one site may be included in each request. Record requests for sites identified by means other than address (i.e. block and lot) may incur additional fees.	
Do you want us to conduct the search for records if additional fees may be incurred?	_____Yes ___X___ No
Preferred method of records review: On-Site Inspection _____ Copies via US Mail ___X___ Other:_____	

Requesting access to Hudson Regional Health Commission (HRHC) Records under OPRA (N.J.S.A. 47:1A-1 et seq.)
Your Rights Under OPRA

1. In Order to request access to government records in the possession or control of the HRHC under the Open Public Records Act (OPRA), you must complete all the required portions of this request form and date it. The form must be delivered in person during regular business hours, mailed or faxed to the HRHC Records Custodian (address below). Your request is not considered filed until the HRHC Records Custodian has received a completed request form. If you submit this request form to any other officer or employee of the HRHC, that officer or employee does not have the authority to accept your request form on behalf of the HRHC and the form will be directed to the HRHC Records Custodian. The form will not be considered received until it is received by the Records Custodian.

2. If you request access to government records from someone other than the Records Custodian and do not use the HRHC request form, or, if you make a request for access by telephone, the Open Public Records Act and its deadlines, restrictions and remedies will not apply to your request. However, applicable exemptions from disclosure under OPRA will apply.

3. The fees for duplication of a government record in printed form are listed on the front of this form. We will notify you of any special charges, special service charges or other additional charges authorized by law or regulation before processing your request. Payment shall be made by cash, check or money order payable to the Hudson Regional Health Commission and presented or mailed to the HRHC Records Custodian (address below). Do not mail cash.

4. If it is necessary for the records custodian to contact you concerning your request, providing identifying information, such as your name, address and telephone number or an e-mail address is required. Where contact is not necessary, anonymous requests are permitted; except that anonymous requests for personal information are not honored.

5. You agree to pay the balance due upon delivery of the records. Prepayment of charges may be required when total cost exceeds $10.00 or when you have an outstanding balance from prior requests. Anonymous requests, when permitted, may require pre-payment of estimated copy charges.

6. Under OPRA, a custodian must deny access to a person who has been convicted of an indictable offense in New Jersey, any other state, or the United States, and who is seeking government records containing personal information pertaining to the person's victim or the victim's family.

7. By law, the HRHC must notify you that it grants or denies a request for access to government records within seven business days after the Records Custodian receives the request, provided that the record is currently available and not in storage. If the record requested is not currently available or is in storage, the custodian will advise you within seven business days when the record can be made available and the estimated cost. You may agree with the custodian to extend the time for making records available, or granting or denying your request.

8. You may be denied access to a government record if your request would substantially disrupt agency operations and the custodian is unable to reach a reasonable solution with you.

9. If the HRHC is unable to comply with your request for access to a government record, the custodian will indicate the reasons for denial on the request form and send you a signed and dated copy.

10. Except as otherwise provided by law or by agreement with the requester, if the Records Custodian fails to respond to you within seven business days of receiving a request form, the failure to respond will be considered a denial of your request.

11. If your request for access to a government record has been denied or unfilled within the time permitted by law, you have a right to challenge the decision by the HRHC to deny access. At your option, you may either institute a proceeding in the Superior Court of New Jersey or file a complaint in writing with the Government Records Council (GRC). You may contact the GRC by toll-free telephone at 866-850-0511, by mail at PO Box 819, Trenton, NJ 08625, by e-mail at grc@dca.state.nj.us, or at their web site at www.state.nj.us/grc. The Council can also answer other questions about the law.

12. An OPRA request for access to a government record is itself public information. Therefore, the person requesting access to the government record should be aware that the information provided on the form may be disclosed.

13. Requests for HRHC records under OPRA may only be sent to the address specified below. Any request sent to an address or fax other than the one specified below is subject to denial. All fees must be mailed to the address below or delivered in person (check or money order only).

Hudson Regional Health Commission
Attention: Records Custodian
595 County Avenue, Building 1
Secaucus, NJ, 07094
Fax 201-223-0122

HUDSON REGIONAL HEALTH COMMISSION
595 COUNTY AVENUE, BUILDING 1
SECAUCUS, NJ 07094
TEL. (201) 223-1133 FAX (201) 223 0122
John P. Sarnas, President **Carrie Nawrocki, Director**

Open Public Records Act Information Request

Important Notice

Important information related to your rights concerning government records and the address to which this form must be submitted are attached. Please read this form and the attachment carefully. You must complete both pages of this form. Only one property may be included on each request.

Requestor Information – Please Print

First Name Jennifer MI _____ Last Name Ayars

Company Dresdner Robin

Mailing Address 55 Lane Road, Suite 220

City Fairfield State NJ Zip 07004 Email jayars@dresdnerrobin.com

Business Hours Telephone: Area Code 862 Number 930-4888 Ext._____

Circle One: Under penalty of N.J.S.A. 2C:28-3, I certify that I HAVE / HAVE NOT been convicted of any indictable offense under the laws of New Jersey, any other state or the United States.

Signature *Jennifer Ayars* Date 4/16/2021

Payment Information

Max. Cost Authorization
$_____

Select Payment Method
Cash___ Check __ Money Order__

Copying Charges (per/page)
Letter Size $0.05 each
Legal Size $0.07 each

Delivery / Postage Fees:
Actual postage unless charged to receivers account.

Other Charges:
Additional service fees may apply to requests for records in non-standard formats or reports that must be compiled.

Tracking Information

Tracking #_____

Date received by custodian: _____

Date requestor informed of disposition: _____

Status

Filled

In Progress

Denied

Disposition Notes

Records Provided:

Number of Pages: _____

Copy Charges: _____

Shipping charges: _____

Other Charges: _____

Total due: _____

_____

Custodian Signature Date

Hudson Regional Health Commission Use Only

Information Regarding the Requested Records	
Are you involved in litigation with Hudson Regional Health Commission, NJDEP or in litigation with another entity related to the records you are requesting? If yes, describe below.	_____Yes ___X___ No
Description of litigation:	
Site information: Please provide the specific street address, and owner, operator. If you are seeking information on past uses, please provide the names of prior owner operators if available.	
Property Name: Chapel & Linden Ave Drums Address: Chapel and Linden Avenue City: Jersey City, NJ	
Additional Site Information:	Dresdner Robin is preparing a Preliminary Assessment Report for the above property, NJDEP PI #197561. We would appreciate any information regarding site remediation, USTs,ASTs, incidents reported, hazardous material spills, hazardous substances or wastes, enforcement actions, environmental permits or other issues of an environmental nature.
Note: The Commission maintains site records by street address. Only one site may be included in each request. Record requests for sites identified by means other than address (i.e. block and lot) may incur additional fees.	
Do you want us to conduct the search for records if additional fees may be incurred?	_____Yes ___X___ No
Preferred method of records review: On-Site Inspection _____ Copies via US Mail ___X___ Other:_____	

Requesting access to Hudson Regional Health Commission (HRHC) Records under OPRA (N.J.S.A. 47:1A-1 et seq.)
Your Rights Under OPRA

1. In Order to request access to government records in the possession or control of the HRHC under the Open Public Records Act (OPRA), you must complete all the required portions of this request form and date it. The form must be delivered in person during regular business hours, mailed or faxed to the HRHC Records Custodian (address below). Your request is not considered filed until the HRHC Records Custodian has received a completed request form. If you submit this request form to any other officer or employee of the HRHC, that officer or employee does not have the authority to accept your request form on behalf of the HRHC and the form will be directed to the HRHC Records Custodian. The form will not be considered received until it is received by the Records Custodian.

2. If you request access to government records from someone other than the Records Custodian and do not use the HRHC request form, or, if you make a request for access by telephone, the Open Public Records Act and its deadlines, restrictions and remedies will not apply to your request. However, applicable exemptions from disclosure under OPRA will apply.

3. The fees for duplication of a government record in printed form are listed on the front of this form. We will notify you of any special charges, special service charges or other additional charges authorized by law or regulation before processing your request. Payment shall be made by cash, check or money order payable to the Hudson Regional Health Commission and presented or mailed to the HRHC Records Custodian (address below). Do not mail cash.

4. If it is necessary for the records custodian to contact you concerning your request, providing identifying information, such as your name, address and telephone number or an e-mail address is required. Where contact is not necessary, anonymous requests are permitted; except that anonymous requests for personal information are not honored.

5. You agree to pay the balance due upon delivery of the records. Prepayment of charges may be required when total cost exceeds $10.00 or when you have an outstanding balance from prior requests. Anonymous requests, when permitted, may require pre-payment of estimated copy charges.

6. Under OPRA, a custodian must deny access to a person who has been convicted of an indictable offense in New Jersey, any other state, or the United States, and who is seeking government records containing personal information pertaining to the person's victim or the victim's family.

7. By law, the HRHC must notify you that it grants or denies a request for access to government records within seven business days after the Records Custodian receives the request, provided that the record is currently available and not in storage. If the record requested is not currently available or is in storage, the custodian will advise you within seven business days when the record can be made available and the estimated cost. You may agree with the custodian to extend the time for making records available, or granting or denying your request.

8. You may be denied access to a government record if your request would substantially disrupt agency operations and the custodian is unable to reach a reasonable solution with you.

9. If the HRHC is unable to comply with your request for access to a government record, the custodian will indicate the reasons for denial on the request form and send you a signed and dated copy.

10. Except as otherwise provided by law or by agreement with the requester, if the Records Custodian fails to respond to you within seven business days of receiving a request form, the failure to respond will be considered a denial of your request.

11. If your request for access to a government record has been denied or unfilled within the time permitted by law, you have a right to challenge the decision by the HRHC to deny access. At your option, you may either institute a proceeding in the Superior Court of New Jersey or file a complaint in writing with the Government Records Council (GRC). You may contact the GRC by toll-free telephone at 866-850-0511, by mail at PO Box 819, Trenton, NJ 08625, by e-mail at grc@dca.state.nj.us, or at their web site at www.state.nj.us/grc. The Council can also answer other questions about the law.

12. An OPRA request for access to a government record is itself public information. Therefore, the person requesting access to the government record should be aware that the information provided on the form may be disclosed.

13. Requests for HRHC records under OPRA may only be sent to the address specified below. Any request sent to an address or fax other than the one specified below is subject to denial. All fees must be mailed to the address below or delivered in person (check or money order only).

Hudson Regional Health Commission
Attention: Records Custodian
595 County Avenue, Building 1
Secaucus, NJ, 07094
Fax 201-223-0122

HUDSON REGIONAL HEALTH COMMISSION
595 COUNTY AVENUE, BUILDING 1
SECAUCUS, NJ 07094
TEL. (201) 223-1133 FAX (201) 223 0122
John P. Sarnas, President **Carrie Nawrocki, Director**

Open Public Records Act Information Request

Important Notice

Important information related to your rights concerning government records and the address to which this form must be submitted are attached. Please read this form and the attachment carefully. You must complete both pages of this form. Only one property may be included on each request.

Requestor Information – Please Print

First Name Jennifer MI _____ Last Name Ayars

Company Dresdner Robin

Mailing Address 55 Lane Road, Suite 220

City Fairfield State NJ Zip 07004 Email jayars@dresdnerrobin.com

Business Hours Telephone: Area Code 862 Number 930-4888 Ext._____

Circle One: Under penalty of N.J.S.A. 2C:28-3, I certify that I HAVE / HAVE NOT been convicted of any indictable offense under the laws of New Jersey, any other state or the United States.

Signature *Jennifer Ayars* Date 4/16/2021

Payment Information

Max. Cost Authorization
$_____

Select Payment Method
Cash___ Check __ Money Order__

Copying Charges (per/page)
Letter Size $0.05 each
Legal Size $0.07 each

Delivery / Postage Fees:
Actual postage unless charged to receivers account.

Other Charges:
Additional service fees may apply to requests for records in non-standard formats or reports that must be compiled.

Tracking Information

Tracking #_____

Date received by custodian: _____

Date requestor informed of disposition: _____

Status

Filled

In Progress

Denied

Disposition Notes

Records Provided:

Number of Pages: _____

Copy Charges: _____

Shipping charges: _____

Other Charges: _____

Total due: _____

_____

Custodian Signature Date

Hudson Regional Health Commission Use Only

Information Regarding the Requested Records	
Are you involved in litigation with Hudson Regional Health Commission, NJDEP or in litigation with another entity related to the records you are requesting? If yes, describe below.	_____Yes ___X___ No
Description of litigation:	
Site information: Please provide the specific street address, and owner, operator. If you are seeking information on past uses, please provide the names of prior owner operators if available.	
Property Name: Hudson County Chromate (HCC) 198 Address: City: Jersey City, NJ	
Additional Site Information:	Dresdner Robin is preparing a Preliminary Assessment Report for the above property, NJDEP PI #G000044580. We would appreciate any information regarding site remediation, USTs,ASTs, incidents reported, hazardous material spills, hazardous substances or wastes, enforcement actions, environmental permits or other issues of an environmental nature.
Note: The Commission maintains site records by street address. Only one site may be included in each request. Record requests for sites identified by means other than address (i.e. block and lot) may incur additional fees.	
Do you want us to conduct the search for records if additional fees may be incurred?	_____Yes ___X___ No
Preferred method of records review: On-Site Inspection _____ Copies via US Mail ___X___ Other:_____	

Requesting access to Hudson Regional Health Commission (HRHC) Records under OPRA (N.J.S.A. 47:1A-1 et seq.)
Your Rights Under OPRA

1. In Order to request access to government records in the possession or control of the HRHC under the Open Public Records Act (OPRA), you must complete all the required portions of this request form and date it. The form must be delivered in person during regular business hours, mailed or faxed to the HRHC Records Custodian (address below). Your request is not considered filed until the HRHC Records Custodian has received a completed request form. If you submit this request form to any other officer or employee of the HRHC, that officer or employee does not have the authority to accept your request form on behalf of the HRHC and the form will be directed to the HRHC Records Custodian. The form will not be considered received until it is received by the Records Custodian.

2. If you request access to government records from someone other than the Records Custodian and do not use the HRHC request form, or, if you make a request for access by telephone, the Open Public Records Act and its deadlines, restrictions and remedies will not apply to your request. However, applicable exemptions from disclosure under OPRA will apply.

3. The fees for duplication of a government record in printed form are listed on the front of this form. We will notify you of any special charges, special service charges or other additional charges authorized by law or regulation before processing your request. Payment shall be made by cash, check or money order payable to the Hudson Regional Health Commission and presented or mailed to the HRHC Records Custodian (address below). Do not mail cash.

4. If it is necessary for the records custodian to contact you concerning your request, providing identifying information, such as your name, address and telephone number or an e-mail address is required. Where contact is not necessary, anonymous requests are permitted; except that anonymous requests for personal information are not honored.

5. You agree to pay the balance due upon delivery of the records. Prepayment of charges may be required when total cost exceeds $10.00 or when you have an outstanding balance from prior requests. Anonymous requests, when permitted, may require pre-payment of estimated copy charges.

6. Under OPRA, a custodian must deny access to a person who has been convicted of an indictable offense in New Jersey, any other state, or the United States, and who is seeking government records containing personal information pertaining to the person's victim or the victim's family.

7. By law, the HRHC must notify you that it grants or denies a request for access to government records within seven business days after the Records Custodian receives the request, provided that the record is currently available and not in storage. If the record requested is not currently available or is in storage, the custodian will advise you within seven business days when the record can be made available and the estimated cost. You may agree with the custodian to extend the time for making records available, or granting or denying your request.

8. You may be denied access to a government record if your request would substantially disrupt agency operations and the custodian is unable to reach a reasonable solution with you.

9. If the HRHC is unable to comply with your request for access to a government record, the custodian will indicate the reasons for denial on the request form and send you a signed and dated copy.

10. Except as otherwise provided by law or by agreement with the requester, if the Records Custodian fails to respond to you within seven business days of receiving a request form, the failure to respond will be considered a denial of your request.

11. If your request for access to a government record has been denied or unfilled within the time permitted by law, you have a right to challenge the decision by the HRHC to deny access. At your option, you may either institute a proceeding in the Superior Court of New Jersey or file a complaint in writing with the Government Records Council (GRC). You may contact the GRC by toll-free telephone at 866-850-0511, by mail at PO Box 819, Trenton, NJ 08625, by e-mail at grc@dca.state.nj.us, or at their web site at www.state.nj.us/grc. The Council can also answer other questions about the law.

12. An OPRA request for access to a government record is itself public information. Therefore, the person requesting access to the government record should be aware that the information provided on the form may be disclosed.

13. Requests for HRHC records under OPRA may only be sent to the address specified below. Any request sent to an address or fax other than the one specified below is subject to denial. All fees must be mailed to the address below or delivered in person (check or money order only).

Hudson Regional Health Commission
Attention: Records Custodian
595 County Avenue, Building 1
Secaucus, NJ, 07094
Fax 201-223-0122

HUDSON REGIONAL HEALTH COMMISSION
595 COUNTY AVENUE, BUILDING 1
SECAUCUS, NJ 07094
TEL. (201) 223-1133 FAX (201) 223 0122
John P. Sarnas, President **Carrie Nawrocki, Director**

Open Public Records Act Information Request

Important Notice

Important information related to your rights concerning government records and the address to which this form must be submitted are attached. Please read this form and the attachment carefully. You must complete both pages of this form. Only one property may be included on each request.

Requestor Information – Please Print

First Name Jennifer MI _____ Last Name Ayars

Company Dresdner Robin

Mailing Address 55 Lane Road, Suite 220

City Fairfield State NJ Zip 07004 Email jayars@dresdnerrobin.com

Business Hours Telephone: Area Code 862 Number 930-4888 Ext._____

Circle One: Under penalty of N.J.S.A. 2C:28-3, I certify that I HAVE / HAVE NOT been convicted of any indictable offense under the laws of New Jersey, any other state or the United States.

Signature *Jennifer Ayars* Date 4/16/2021

Payment Information

Max. Cost Authorization
$_____

Select Payment Method
Cash___ Check __ Money Order__

Copying Charges (per/page)
Letter Size $0.05 each
Legal Size $0.07 each

Delivery / Postage Fees:
Actual postage unless charged to receivers account.

Other Charges:
Additional service fees may apply to requests for records in non-standard formats or reports that must be compiled.

Tracking Information

Tracking #_____

Date received by custodian: _____

Date requestor informed of disposition: _____

Status

Filled

In Progress

Denied

Disposition Notes

Records Provided:

Number of Pages: _____

Copy Charges: _____

Shipping charges: _____

Other Charges: _____

Total due: _____

_____

Custodian Signature Date

Hudson Regional Health Commission Use Only

Information Regarding the Requested Records	
Are you involved in litigation with Hudson Regional Health Commission, NJDEP or in litigation with another entity related to the records you are requesting? If yes, describe below.	_____Yes ___X___ No
Description of litigation:	
Site information: Please provide the specific street address, and owner, operator. If you are seeking information on past uses, please provide the names of prior owner operators if available.	
Property Name: Caven Point Reserve Center Address: 1 Chapel Avenue City: Jersey City, NJ	
Additional Site Information:	Dresdner Robin is preparing a Preliminary Assessment Report for the above property, NJDEP PI #G000035778. We would appreciate any information regarding site remediation, USTs,ASTs, incidents reported, hazardous material spills, hazardous substances or wastes, enforcement actions, environmental permits or other issues of an environmental nature.
Note: The Commission maintains site records by street address. Only one site may be included in each request. Record requests for sites identified by means other than address (i.e. block and lot) may incur additional fees.	
Do you want us to conduct the search for records if additional fees may be incurred?	_____Yes ___X___ No
Preferred method of records review: On-Site Inspection _____ Copies via US Mail ___X___ Other:_____	

Requesting access to Hudson Regional Health Commission (HRHC) Records under OPRA (N.J.S.A. 47:1A-1 et seq.)
Your Rights Under OPRA

1. In Order to request access to government records in the possession or control of the HRHC under the Open Public Records Act (OPRA), you must complete all the required portions of this request form and date it. The form must be delivered in person during regular business hours, mailed or faxed to the HRHC Records Custodian (address below). Your request is not considered filed until the HRHC Records Custodian has received a completed request form. If you submit this request form to any other officer or employee of the HRHC, that officer or employee does not have the authority to accept your request form on behalf of the HRHC and the form will be directed to the HRHC Records Custodian. The form will not be considered received until it is received by the Records Custodian.

2. If you request access to government records from someone other than the Records Custodian and do not use the HRHC request form, or, if you make a request for access by telephone, the Open Public Records Act and its deadlines, restrictions and remedies will not apply to your request. However, applicable exemptions from disclosure under OPRA will apply.

3. The fees for duplication of a government record in printed form are listed on the front of this form. We will notify you of any special charges, special service charges or other additional charges authorized by law or regulation before processing your request. Payment shall be made by cash, check or money order payable to the Hudson Regional Health Commission and presented or mailed to the HRHC Records Custodian (address below). Do not mail cash.

4. If it is necessary for the records custodian to contact you concerning your request, providing identifying information, such as your name, address and telephone number or an e-mail address is required. Where contact is not necessary, anonymous requests are permitted; except that anonymous requests for personal information are not honored.

5. You agree to pay the balance due upon delivery of the records. Prepayment of charges may be required when total cost exceeds $10.00 or when you have an outstanding balance from prior requests. Anonymous requests, when permitted, may require pre-payment of estimated copy charges.

6. Under OPRA, a custodian must deny access to a person who has been convicted of an indictable offense in New Jersey, any other state, or the United States, and who is seeking government records containing personal information pertaining to the person's victim or the victim's family.

7. By law, the HRHC must notify you that it grants or denies a request for access to government records within seven business days after the Records Custodian receives the request, provided that the record is currently available and not in storage. If the record requested is not currently available or is in storage, the custodian will advise you within seven business days when the record can be made available and the estimated cost. You may agree with the custodian to extend the time for making records available, or granting or denying your request.

8. You may be denied access to a government record if your request would substantially disrupt agency operations and the custodian is unable to reach a reasonable solution with you.

9. If the HRHC is unable to comply with your request for access to a government record, the custodian will indicate the reasons for denial on the request form and send you a signed and dated copy.

10. Except as otherwise provided by law or by agreement with the requester, if the Records Custodian fails to respond to you within seven business days of receiving a request form, the failure to respond will be considered a denial of your request.

11. If your request for access to a government record has been denied or unfilled within the time permitted by law, you have a right to challenge the decision by the HRHC to deny access. At your option, you may either institute a proceeding in the Superior Court of New Jersey or file a complaint in writing with the Government Records Council (GRC). You may contact the GRC by toll-free telephone at 866-850-0511, by mail at PO Box 819, Trenton, NJ 08625, by e-mail at grc@dca.state.nj.us, or at their web site at www.state.nj.us/grc. The Council can also answer other questions about the law.

12. An OPRA request for access to a government record is itself public information. Therefore, the person requesting access to the government record should be aware that the information provided on the form may be disclosed.

13. Requests for HRHC records under OPRA may only be sent to the address specified below. Any request sent to an address or fax other than the one specified below is subject to denial. All fees must be mailed to the address below or delivered in person (check or money order only).

Hudson Regional Health Commission
Attention: Records Custodian
595 County Avenue, Building 1
Secaucus, NJ, 07094
Fax 201-223-0122

HUDSON REGIONAL HEALTH COMMISSION
595 COUNTY AVENUE, BUILDING 1
SECAUCUS, NJ 07094
TEL. (201) 223-1133 FAX (201) 223 0122
John P. Sarnas, President **Carrie Nawrocki, Director**

Open Public Records Act Information Request

Important Notice

Important information related to your rights concerning government records and the address to which this form must be submitted are attached. Please read this form and the attachment carefully. You must complete both pages of this form. Only one property may be included on each request.

Requestor Information – Please Print

First Name Jennifer MI _____ Last Name Ayars

Company Dresdner Robin

Mailing Address 55 Lane Road, Suite 220

City Fairfield State NJ Zip 07004 Email jayars@dresdnerrobin.com

Business Hours Telephone: Area Code 862 Number 930-4888 Ext._____

Circle One: Under penalty of N.J.S.A. 2C:28-3, I certify that I HAVE / HAVE NOT been convicted of any indictable offense under the laws of New Jersey, any other state or the United States.

Signature *Jennifer Ayars* Date 4/16/2021

Payment Information

Max. Cost Authorization
$_____

Select Payment Method
Cash___ Check __ Money Order__

Copying Charges (per/page)
Letter Size $0.05 each
Legal Size $0.07 each

Delivery / Postage Fees:
Actual postage unless charged to receivers account.

Other Charges:
Additional service fees may apply to requests for records in non-standard formats or reports that must be compiled.

Tracking Information

Tracking #_____

Date received by custodian: _____

Date requestor informed of disposition: _____

Status

Filled

In Progress

Denied

Disposition Notes

Records Provided:

Number of Pages: _____

Copy Charges: _____

Shipping charges: _____

Other Charges: _____

Total due: _____

_____

Custodian Signature Date

Hudson Regional Health Commission Use Only

Information Regarding the Requested Records	
Are you involved in litigation with Hudson Regional Health Commission, NJDEP or in litigation with another entity related to the records you are requesting? If yes, describe below.	_____Yes ___X___ No
Description of litigation:	
Site information: Please provide the specific street address, and owner, operator. If you are seeking information on past uses, please provide the names of prior owner operators if available.	
Property Name: Caven Point Road Land Exchange Area Address: City: Jersey City, NJ	
Additional Site Information:	Dresdner Robin is preparing a Preliminary Assessment Report for the above property, NJDEP PI #G000044903. We would appreciate any information regarding site remediation, USTs,ASTs, incidents reported, hazardous material spills, hazardous substances or wastes, enforcement actions, environmental permits or other issues of an environmental nature.
Note: The Commission maintains site records by street address. Only one site may be included in each request. Record requests for sites identified by means other than address (i.e. block and lot) may incur additional fees.	
Do you want us to conduct the search for records if additional fees may be incurred?	_____Yes ___X___ No
Preferred method of records review: On-Site Inspection _____ Copies via US Mail ___X___ Other:_____	

Requesting access to Hudson Regional Health Commission (HRHC) Records under OPRA (N.J.S.A. 47:1A-1 et seq.)
Your Rights Under OPRA

1. In Order to request access to government records in the possession or control of the HRHC under the Open Public Records Act (OPRA), you must complete all the required portions of this request form and date it. The form must be delivered in person during regular business hours, mailed or faxed to the HRHC Records Custodian (address below). Your request is not considered filed until the HRHC Records Custodian has received a completed request form. If you submit this request form to any other officer or employee of the HRHC, that officer or employee does not have the authority to accept your request form on behalf of the HRHC and the form will be directed to the HRHC Records Custodian. The form will not be considered received until it is received by the Records Custodian.

2. If you request access to government records from someone other than the Records Custodian and do not use the HRHC request form, or, if you make a request for access by telephone, the Open Public Records Act and its deadlines, restrictions and remedies will not apply to your request. However, applicable exemptions from disclosure under OPRA will apply.

3. The fees for duplication of a government record in printed form are listed on the front of this form. We will notify you of any special charges, special service charges or other additional charges authorized by law or regulation before processing your request. Payment shall be made by cash, check or money order payable to the Hudson Regional Health Commission and presented or mailed to the HRHC Records Custodian (address below). Do not mail cash.

4. If it is necessary for the records custodian to contact you concerning your request, providing identifying information, such as your name, address and telephone number or an e-mail address is required. Where contact is not necessary, anonymous requests are permitted; except that anonymous requests for personal information are not honored.

5. You agree to pay the balance due upon delivery of the records. Prepayment of charges may be required when total cost exceeds $10.00 or when you have an outstanding balance from prior requests. Anonymous requests, when permitted, may require pre-payment of estimated copy charges.

6. Under OPRA, a custodian must deny access to a person who has been convicted of an indictable offense in New Jersey, any other state, or the United States, and who is seeking government records containing personal information pertaining to the person's victim or the victim's family.

7. By law, the HRHC must notify you that it grants or denies a request for access to government records within seven business days after the Records Custodian receives the request, provided that the record is currently available and not in storage. If the record requested is not currently available or is in storage, the custodian will advise you within seven business days when the record can be made available and the estimated cost. You may agree with the custodian to extend the time for making records available, or granting or denying your request.

8. You may be denied access to a government record if your request would substantially disrupt agency operations and the custodian is unable to reach a reasonable solution with you.

9. If the HRHC is unable to comply with your request for access to a government record, the custodian will indicate the reasons for denial on the request form and send you a signed and dated copy.

10. Except as otherwise provided by law or by agreement with the requester, if the Records Custodian fails to respond to you within seven business days of receiving a request form, the failure to respond will be considered a denial of your request.

11. If your request for access to a government record has been denied or unfilled within the time permitted by law, you have a right to challenge the decision by the HRHC to deny access. At your option, you may either institute a proceeding in the Superior Court of New Jersey or file a complaint in writing with the Government Records Council (GRC). You may contact the GRC by toll-free telephone at 866-850-0511, by mail at PO Box 819, Trenton, NJ 08625, by e-mail at grc@dca.state.nj.us, or at their web site at www.state.nj.us/grc. The Council can also answer other questions about the law.

12. An OPRA request for access to a government record is itself public information. Therefore, the person requesting access to the government record should be aware that the information provided on the form may be disclosed.

13. Requests for HRHC records under OPRA may only be sent to the address specified below. Any request sent to an address or fax other than the one specified below is subject to denial. All fees must be mailed to the address below or delivered in person (check or money order only).

Hudson Regional Health Commission
Attention: Records Custodian
595 County Avenue, Building 1
Secaucus, NJ, 07094
Fax 201-223-0122

HUDSON REGIONAL HEALTH COMMISSION
595 COUNTY AVENUE, BUILDING 1
SECAUCUS, NJ 07094
TEL. (201) 223-1133 FAX (201) 223 0122
John P. Sarnas, President **Carrie Nawrocki, Director**

Open Public Records Act Information Request

Important Notice

Important information related to your rights concerning government records and the address to which this form must be submitted are attached. Please read this form and the attachment carefully. You must complete both pages of this form. Only one property may be included on each request.

Requestor Information – Please Print

First Name Jennifer MI _____ Last Name Ayars

Company Dresdner Robin

Mailing Address 55 Lane Road, Suite 220

City Fairfield State NJ Zip 07004 Email jayars@dresdnerrobin.com

Business Hours Telephone: Area Code 862 Number 930-4888 Ext._____

Circle One: Under penalty of N.J.S.A. 2C:28-3, I certify that I HAVE / HAVE NOT been convicted of any indictable offense under the laws of New Jersey, any other state or the United States.

Signature *Jennifer Ayars* Date 4/16/2021

Payment Information

Max. Cost Authorization
$_____

Select Payment Method
Cash___ Check __ Money Order__

Copying Charges (per/page)
Letter Size $0.05 each
Legal Size $0.07 each

Delivery / Postage Fees:
Actual postage unless charged to receivers account.

Other Charges:
Additional service fees may apply to requests for records in non-standard formats or reports that must be compiled.

Tracking Information

Tracking #_____

Date received by custodian: _____

Date requestor informed of disposition: _____

Status

Filled

In Progress

Denied

Disposition Notes

Records Provided:

Number of Pages: _____

Copy Charges: _____

Shipping charges: _____

Other Charges: _____

Total due: _____

_____

Custodian Signature Date

Hudson Regional Health Commission Use Only

Information Regarding the Requested Records	
Are you involved in litigation with Hudson Regional Health Commission, NJDEP or in litigation with another entity related to the records you are requesting? If yes, describe below.	_____Yes ___X___ No
Description of litigation:	
Site information: Please provide the specific street address, and owner, operator. If you are seeking information on past uses, please provide the names of prior owner operators if available.	
Property Name: NJTA Interchange 14B Toll Plaza Address: City: Jersey City, NJ	
Additional Site Information: Dresdner Robin is preparing a Preliminary Assessment Report for the above property, NJDEP PI #013193. We would appreciate any information regarding site remediation, USTs,ASTs, incidents reported, hazardous material spills, hazardous substances or wastes, enforcement actions, environmental permits or other issues of an environmental nature.	
Note: The Commission maintains site records by street address. Only one site may be included in each request. Record requests for sites identified by means other than address (i.e. block and lot) may incur additional fees.	
Do you want us to conduct the search for records if additional fees may be incurred?	_____Yes ___X___ No
Preferred method of records review: On-Site Inspection _____ Copies via US Mail ___X___ Other:_____	

Requesting access to Hudson Regional Health Commission (HRHC) Records under OPRA (N.J.S.A. 47:1A-1 et seq.)
Your Rights Under OPRA

1. In Order to request access to government records in the possession or control of the HRHC under the Open Public Records Act (OPRA), you must complete all the required portions of this request form and date it. The form must be delivered in person during regular business hours, mailed or faxed to the HRHC Records Custodian (address below). Your request is not considered filed until the HRHC Records Custodian has received a completed request form. If you submit this request form to any other officer or employee of the HRHC, that officer or employee does not have the authority to accept your request form on behalf of the HRHC and the form will be directed to the HRHC Records Custodian. The form will not be considered received until it is received by the Records Custodian.

2. If you request access to government records from someone other than the Records Custodian and do not use the HRHC request form, or, if you make a request for access by telephone, the Open Public Records Act and its deadlines, restrictions and remedies will not apply to your request. However, applicable exemptions from disclosure under OPRA will apply.

3. The fees for duplication of a government record in printed form are listed on the front of this form. We will notify you of any special charges, special service charges or other additional charges authorized by law or regulation before processing your request. Payment shall be made by cash, check or money order payable to the Hudson Regional Health Commission and presented or mailed to the HRHC Records Custodian (address below). Do not mail cash.

4. If it is necessary for the records custodian to contact you concerning your request, providing identifying information, such as your name, address and telephone number or an e-mail address is required. Where contact is not necessary, anonymous requests are permitted; except that anonymous requests for personal information are not honored.

5. You agree to pay the balance due upon delivery of the records. Prepayment of charges may be required when total cost exceeds $10.00 or when you have an outstanding balance from prior requests. Anonymous requests, when permitted, may require pre-payment of estimated copy charges.

6. Under OPRA, a custodian must deny access to a person who has been convicted of an indictable offense in New Jersey, any other state, or the United States, and who is seeking government records containing personal information pertaining to the person's victim or the victim's family.

7. By law, the HRHC must notify you that it grants or denies a request for access to government records within seven business days after the Records Custodian receives the request, provided that the record is currently available and not in storage. If the record requested is not currently available or is in storage, the custodian will advise you within seven business days when the record can be made available and the estimated cost. You may agree with the custodian to extend the time for making records available, or granting or denying your request.

8. You may be denied access to a government record if your request would substantially disrupt agency operations and the custodian is unable to reach a reasonable solution with you.

9. If the HRHC is unable to comply with your request for access to a government record, the custodian will indicate the reasons for denial on the request form and send you a signed and dated copy.

10. Except as otherwise provided by law or by agreement with the requester, if the Records Custodian fails to respond to you within seven business days of receiving a request form, the failure to respond will be considered a denial of your request.

11. If your request for access to a government record has been denied or unfilled within the time permitted by law, you have a right to challenge the decision by the HRHC to deny access. At your option, you may either institute a proceeding in the Superior Court of New Jersey or file a complaint in writing with the Government Records Council (GRC). You may contact the GRC by toll-free telephone at 866-850-0511, by mail at PO Box 819, Trenton, NJ 08625, by e-mail at grc@dca.state.nj.us, or at their web site at www.state.nj.us/grc. The Council can also answer other questions about the law.

12. An OPRA request for access to a government record is itself public information. Therefore, the person requesting access to the government record should be aware that the information provided on the form may be disclosed.

13. Requests for HRHC records under OPRA may only be sent to the address specified below. Any request sent to an address or fax other than the one specified below is subject to denial. All fees must be mailed to the address below or delivered in person (check or money order only).

Hudson Regional Health Commission
Attention: Records Custodian
595 County Avenue, Building 1
Secaucus, NJ, 07094
Fax 201-223-0122

HUDSON REGIONAL HEALTH COMMISSION
595 COUNTY AVENUE, BUILDING 1
SECAUCUS, NJ 07094
TEL. (201) 223-1133 FAX (201) 223 0122
John P. Sarnas, President **Carrie Nawrocki, Director**

Open Public Records Act Information Request

Important Notice

Important information related to your rights concerning government records and the address to which this form must be submitted are attached. Please read this form and the attachment carefully. You must complete both pages of this form. Only one property may be included on each request.

Requestor Information – Please Print

First Name Jennifer MI _____ Last Name Ayars

Company Dresdner Robin

Mailing Address 55 Lane Road, Suite 220

City Fairfield State NJ Zip 07004 Email jayars@dresdnerrobin.com

Business Hours Telephone: Area Code 862 Number 930-4888 Ext._____

Circle One: Under penalty of N.J.S.A. 2C:28-3, I certify that I HAVE / HAVE NOT been convicted of any indictable offense under the laws of New Jersey, any other state or the United States.

Signature *Jennifer Ayars* Date 4/16/2021

Payment Information

Max. Cost Authorization
$_____

Select Payment Method
Cash___ Check __ Money Order__

Copying Charges (per/page)
Letter Size $0.05 each
Legal Size $0.07 each

Delivery / Postage Fees:
Actual postage unless charged to receivers account.

Other Charges:
Additional service fees may apply to requests for records in non-standard formats or reports that must be compiled.

Tracking Information

Tracking #_____

Date received by custodian: _____

Date requestor informed of disposition: _____

Status

Filled

In Progress

Denied

Disposition Notes

Records Provided:

Number of Pages: _____

Copy Charges: _____

Shipping charges: _____

Other Charges: _____

Total due: _____

_____

Custodian Signature Date

Hudson Regional Health Commission Use Only

Information Regarding the Requested Records	
Are you involved in litigation with Hudson Regional Health Commission, NJDEP or in litigation with another entity related to the records you are requesting? If yes, describe below.	_____Yes ___X___ No
Description of litigation:	
Site information: Please provide the specific street address, and owner, operator. If you are seeking information on past uses, please provide the names of prior owner operators if available.	
Property Name: Hudson County Chromate 100 Address: City: Jersey City, NJ	
Additional Site Information: Dresdner Robin is preparing a Preliminary Assessment Report for the above property, NJDEP PI #G000008723. We would appreciate any information regarding site remediation, USTs,ASTs, incidents reported, hazardous material spills, hazardous substances or wastes, enforcement actions, environmental permits or other issues of an environmental nature.	
Note: The Commission maintains site records by street address. Only one site may be included in each request. Record requests for sites identified by means other than address (i.e. block and lot) may incur additional fees.	
Do you want us to conduct the search for records if additional fees may be incurred?	_____Yes ___X___ No
Preferred method of records review: On-Site Inspection _____ Copies via US Mail ___X___ Other:_____	

Requesting access to Hudson Regional Health Commission (HRHC) Records under OPRA (N.J.S.A. 47:1A-1 et seq.)
Your Rights Under OPRA

1. In Order to request access to government records in the possession or control of the HRHC under the Open Public Records Act (OPRA), you must complete all the required portions of this request form and date it. The form must be delivered in person during regular business hours, mailed or faxed to the HRHC Records Custodian (address below). Your request is not considered filed until the HRHC Records Custodian has received a completed request form. If you submit this request form to any other officer or employee of the HRHC, that officer or employee does not have the authority to accept your request form on behalf of the HRHC and the form will be directed to the HRHC Records Custodian. The form will not be considered received until it is received by the Records Custodian.

2. If you request access to government records from someone other than the Records Custodian and do not use the HRHC request form, or, if you make a request for access by telephone, the Open Public Records Act and its deadlines, restrictions and remedies will not apply to your request. However, applicable exemptions from disclosure under OPRA will apply.

3. The fees for duplication of a government record in printed form are listed on the front of this form. We will notify you of any special charges, special service charges or other additional charges authorized by law or regulation before processing your request. Payment shall be made by cash, check or money order payable to the Hudson Regional Health Commission and presented or mailed to the HRHC Records Custodian (address below). Do not mail cash.

4. If it is necessary for the records custodian to contact you concerning your request, providing identifying information, such as your name, address and telephone number or an e-mail address is required. Where contact is not necessary, anonymous requests are permitted; except that anonymous requests for personal information are not honored.

5. You agree to pay the balance due upon delivery of the records. Prepayment of charges may be required when total cost exceeds $10.00 or when you have an outstanding balance from prior requests. Anonymous requests, when permitted, may require pre-payment of estimated copy charges.

6. Under OPRA, a custodian must deny access to a person who has been convicted of an indictable offense in New Jersey, any other state, or the United States, and who is seeking government records containing personal information pertaining to the person's victim or the victim's family.

7. By law, the HRHC must notify you that it grants or denies a request for access to government records within seven business days after the Records Custodian receives the request, provided that the record is currently available and not in storage. If the record requested is not currently available or is in storage, the custodian will advise you within seven business days when the record can be made available and the estimated cost. You may agree with the custodian to extend the time for making records available, or granting or denying your request.

8. You may be denied access to a government record if your request would substantially disrupt agency operations and the custodian is unable to reach a reasonable solution with you.

9. If the HRHC is unable to comply with your request for access to a government record, the custodian will indicate the reasons for denial on the request form and send you a signed and dated copy.

10. Except as otherwise provided by law or by agreement with the requester, if the Records Custodian fails to respond to you within seven business days of receiving a request form, the failure to respond will be considered a denial of your request.

11. If your request for access to a government record has been denied or unfilled within the time permitted by law, you have a right to challenge the decision by the HRHC to deny access. At your option, you may either institute a proceeding in the Superior Court of New Jersey or file a complaint in writing with the Government Records Council (GRC). You may contact the GRC by toll-free telephone at 866-850-0511, by mail at PO Box 819, Trenton, NJ 08625, by e-mail at grc@dca.state.nj.us, or at their web site at www.state.nj.us/grc. The Council can also answer other questions about the law.

12. An OPRA request for access to a government record is itself public information. Therefore, the person requesting access to the government record should be aware that the information provided on the form may be disclosed.

13. Requests for HRHC records under OPRA may only be sent to the address specified below. Any request sent to an address or fax other than the one specified below is subject to denial. All fees must be mailed to the address below or delivered in person (check or money order only).

Hudson Regional Health Commission
Attention: Records Custodian
595 County Avenue, Building 1
Secaucus, NJ, 07094
Fax 201-223-0122

HUDSON REGIONAL HEALTH COMMISSION
595 COUNTY AVENUE, BUILDING 1
SECAUCUS, NJ 07094
TEL. (201) 223-1133 FAX (201) 223 0122
John P. Sarnas, President **Carrie Nawrocki, Director**

Open Public Records Act Information Request

Important Notice

Important information related to your rights concerning government records and the address to which this form must be submitted are attached. Please read this form and the attachment carefully. You must complete both pages of this form. Only one property may be included on each request.

Requestor Information – Please Print

First Name Jennifer MI _____ Last Name Ayars

Company Dresdner Robin

Mailing Address 55 Lane Road, Suite 220

City Fairfield State NJ Zip 07004 Email jayars@dresdnerrobin.com

Business Hours Telephone: Area Code 862 Number 930-4888 Ext._____

Circle One: Under penalty of N.J.S.A. 2C:28-3, I certify that I HAVE / HAVE NOT been convicted of any indictable offense under the laws of New Jersey, any other state or the United States.

Signature *Jennifer Ayars* Date 4/16/2021

Payment Information

Max. Cost Authorization
$_____

Select Payment Method
Cash___ Check __ Money Order__

Copying Charges (per/page)
Letter Size $0.05 each
Legal Size $0.07 each

Delivery / Postage Fees:
Actual postage unless charged to receivers account.

Other Charges:
Additional service fees may apply to requests for records in non-standard formats or reports that must be compiled.

Tracking Information

Tracking #_____

Date received by custodian: _____

Date requestor informed of disposition: _____

Status

Filled

In Progress

Denied

Disposition Notes

Records Provided:

Number of Pages: _____

Copy Charges: _____

Shipping charges: _____

Other Charges: _____

Total due: _____

_____

Custodian Signature Date

Hudson Regional Health Commission Use Only

Information Regarding the Requested Records	
Are you involved in litigation with Hudson Regional Health Commission, NJDEP or in litigation with another entity related to the records you are requesting? If yes, describe below.	_____Yes ___X___ No
Description of litigation:	
Site information: Please provide the specific street address, and owner, operator. If you are seeking information on past uses, please provide the names of prior owner operators if available.	
Property Name: Hudson County Chromate 112/Ultramar Petroleum #1 Address: City: Jersey City, NJ	
Additional Site Information: Dresdner Robin is preparing a Preliminary Assessment Report for the above property, NJDEP PI #G000008733. We would appreciate any information regarding site remediation, USTs,ASTs, incidents reported, hazardous material spills, hazardous substances or wastes, enforcement actions, environmental permits or other issues of an environmental nature.	
Note: The Commission maintains site records by street address. Only one site may be included in each request. Record requests for sites identified by means other than address (i.e. block and lot) may incur additional fees.	
Do you want us to conduct the search for records if additional fees may be incurred?	_____Yes ___X___ No
Preferred method of records review: On-Site Inspection _____ Copies via US Mail ___X___ Other:_____	

Requesting access to Hudson Regional Health Commission (HRHC) Records under OPRA (N.J.S.A. 47:1A-1 et seq.)
Your Rights Under OPRA

1. In Order to request access to government records in the possession or control of the HRHC under the Open Public Records Act (OPRA), you must complete all the required portions of this request form and date it. The form must be delivered in person during regular business hours, mailed or faxed to the HRHC Records Custodian (address below). Your request is not considered filed until the HRHC Records Custodian has received a completed request form. If you submit this request form to any other officer or employee of the HRHC, that officer or employee does not have the authority to accept your request form on behalf of the HRHC and the form will be directed to the HRHC Records Custodian. The form will not be considered received until it is received by the Records Custodian.

2. If you request access to government records from someone other than the Records Custodian and do not use the HRHC request form, or, if you make a request for access by telephone, the Open Public Records Act and its deadlines, restrictions and remedies will not apply to your request. However, applicable exemptions from disclosure under OPRA will apply.

3. The fees for duplication of a government record in printed form are listed on the front of this form. We will notify you of any special charges, special service charges or other additional charges authorized by law or regulation before processing your request. Payment shall be made by cash, check or money order payable to the Hudson Regional Health Commission and presented or mailed to the HRHC Records Custodian (address below). Do not mail cash.

4. If it is necessary for the records custodian to contact you concerning your request, providing identifying information, such as your name, address and telephone number or an e-mail address is required. Where contact is not necessary, anonymous requests are permitted; except that anonymous requests for personal information are not honored.

5. You agree to pay the balance due upon delivery of the records. Prepayment of charges may be required when total cost exceeds $10.00 or when you have an outstanding balance from prior requests. Anonymous requests, when permitted, may require pre-payment of estimated copy charges.

6. Under OPRA, a custodian must deny access to a person who has been convicted of an indictable offense in New Jersey, any other state, or the United States, and who is seeking government records containing personal information pertaining to the person's victim or the victim's family.

7. By law, the HRHC must notify you that it grants or denies a request for access to government records within seven business days after the Records Custodian receives the request, provided that the record is currently available and not in storage. If the record requested is not currently available or is in storage, the custodian will advise you within seven business days when the record can be made available and the estimated cost. You may agree with the custodian to extend the time for making records available, or granting or denying your request.

8. You may be denied access to a government record if your request would substantially disrupt agency operations and the custodian is unable to reach a reasonable solution with you.

9. If the HRHC is unable to comply with your request for access to a government record, the custodian will indicate the reasons for denial on the request form and send you a signed and dated copy.

10. Except as otherwise provided by law or by agreement with the requester, if the Records Custodian fails to respond to you within seven business days of receiving a request form, the failure to respond will be considered a denial of your request.

11. If your request for access to a government record has been denied or unfilled within the time permitted by law, you have a right to challenge the decision by the HRHC to deny access. At your option, you may either institute a proceeding in the Superior Court of New Jersey or file a complaint in writing with the Government Records Council (GRC). You may contact the GRC by toll-free telephone at 866-850-0511, by mail at PO Box 819, Trenton, NJ 08625, by e-mail at grc@dca.state.nj.us, or at their web site at www.state.nj.us/grc. The Council can also answer other questions about the law.

12. An OPRA request for access to a government record is itself public information. Therefore, the person requesting access to the government record should be aware that the information provided on the form may be disclosed.

13. Requests for HRHC records under OPRA may only be sent to the address specified below. Any request sent to an address or fax other than the one specified below is subject to denial. All fees must be mailed to the address below or delivered in person (check or money order only).

Hudson Regional Health Commission
Attention: Records Custodian
595 County Avenue, Building 1
Secaucus, NJ, 07094
Fax 201-223-0122

HUDSON REGIONAL HEALTH COMMISSION
595 COUNTY AVENUE, BUILDING 1
SECAUCUS, NJ 07094
TEL. (201) 223-1133 FAX (201) 223 0122
John P. Sarnas, President **Carrie Nawrocki, Director**

Open Public Records Act Information Request

Important Notice

Important information related to your rights concerning government records and the address to which this form must be submitted are attached. Please read this form and the attachment carefully. You must complete both pages of this form. Only one property may be included on each request.

Requestor Information – Please Print

First Name Jennifer MI _____ Last Name Ayars

Company Dresdner Robin

Mailing Address 55 Lane Road, Suite 220

City Fairfield State NJ Zip 07004 Email jayars@dresdnerrobin.com

Business Hours Telephone: Area Code 862 Number 930-4888 Ext._____

Circle One: Under penalty of N.J.S.A. 2C:28-3, I certify that I HAVE / HAVE NOT been convicted of any indictable offense under the laws of New Jersey, any other state or the United States.

Signature *Jennifer Ayars* Date 4/16/2021

Payment Information

Max. Cost Authorization
$_____

Select Payment Method
Cash___ Check __ Money Order__

Copying Charges (per/page)
Letter Size $0.05 each
Legal Size $0.07 each

Delivery / Postage Fees:
Actual postage unless charged to receivers account.

Other Charges:
Additional service fees may apply to requests for records in non-standard formats or reports that must be compiled.

Tracking Information

Tracking #_____

Date received by custodian: _____

Date requestor informed of disposition: _____

Status

Filled

In Progress

Denied

Disposition Notes

Records Provided:

Number of Pages: _____

Copy Charges: _____

Shipping charges: _____

Other Charges: _____

Total due: _____

_____

Custodian Signature Date

Hudson Regional Health Commission Use Only

Information Regarding the Requested Records	
Are you involved in litigation with Hudson Regional Health Commission, NJDEP or in litigation with another entity related to the records you are requesting? If yes, describe below.	_____Yes ___X___ No
Description of litigation:	
Site information: Please provide the specific street address, and owner, operator. If you are seeking information on past uses, please provide the names of prior owner operators if available.	
Property Name: Ultramar Petroleum Inc. Tankport Address: City: Jersey City, NJ	
Additional Site Information:	Dresdner Robin is preparing a Preliminary Assessment Report for the above property, NJDEP PI #015203. We would appreciate any information regarding site remediation, USTs,ASTs, incidents reported, hazardous material spills, hazardous substances or wastes, enforcement actions, environmental permits or other issues of an environmental nature.
Note: The Commission maintains site records by street address. Only one site may be included in each request. Record requests for sites identified by means other than address (i.e. block and lot) may incur additional fees.	
Do you want us to conduct the search for records if additional fees may be incurred?	_____Yes ___X___ No
Preferred method of records review: On-Site Inspection _____ Copies via US Mail ___X___ Other:_____	

Requesting access to Hudson Regional Health Commission (HRHC) Records under OPRA (N.J.S.A. 47:1A-1 et seq.)
Your Rights Under OPRA

1. In Order to request access to government records in the possession or control of the HRHC under the Open Public Records Act (OPRA), you must complete all the required portions of this request form and date it. The form must be delivered in person during regular business hours, mailed or faxed to the HRHC Records Custodian (address below). Your request is not considered filed until the HRHC Records Custodian has received a completed request form. If you submit this request form to any other officer or employee of the HRHC, that officer or employee does not have the authority to accept your request form on behalf of the HRHC and the form will be directed to the HRHC Records Custodian. The form will not be considered received until it is received by the Records Custodian.

2. If you request access to government records from someone other than the Records Custodian and do not use the HRHC request form, or, if you make a request for access by telephone, the Open Public Records Act and its deadlines, restrictions and remedies will not apply to your request. However, applicable exemptions from disclosure under OPRA will apply.

3. The fees for duplication of a government record in printed form are listed on the front of this form. We will notify you of any special charges, special service charges or other additional charges authorized by law or regulation before processing your request. Payment shall be made by cash, check or money order payable to the Hudson Regional Health Commission and presented or mailed to the HRHC Records Custodian (address below). Do not mail cash.

4. If it is necessary for the records custodian to contact you concerning your request, providing identifying information, such as your name, address and telephone number or an e-mail address is required. Where contact is not necessary, anonymous requests are permitted; except that anonymous requests for personal information are not honored.

5. You agree to pay the balance due upon delivery of the records. Prepayment of charges may be required when total cost exceeds $10.00 or when you have an outstanding balance from prior requests. Anonymous requests, when permitted, may require pre-payment of estimated copy charges.

6. Under OPRA, a custodian must deny access to a person who has been convicted of an indictable offense in New Jersey, any other state, or the United States, and who is seeking government records containing personal information pertaining to the person's victim or the victim's family.

7. By law, the HRHC must notify you that it grants or denies a request for access to government records within seven business days after the Records Custodian receives the request, provided that the record is currently available and not in storage. If the record requested is not currently available or is in storage, the custodian will advise you within seven business days when the record can be made available and the estimated cost. You may agree with the custodian to extend the time for making records available, or granting or denying your request.

8. You may be denied access to a government record if your request would substantially disrupt agency operations and the custodian is unable to reach a reasonable solution with you.

9. If the HRHC is unable to comply with your request for access to a government record, the custodian will indicate the reasons for denial on the request form and send you a signed and dated copy.

10. Except as otherwise provided by law or by agreement with the requester, if the Records Custodian fails to respond to you within seven business days of receiving a request form, the failure to respond will be considered a denial of your request.

11. If your request for access to a government record has been denied or unfilled within the time permitted by law, you have a right to challenge the decision by the HRHC to deny access. At your option, you may either institute a proceeding in the Superior Court of New Jersey or file a complaint in writing with the Government Records Council (GRC). You may contact the GRC by toll-free telephone at 866-850-0511, by mail at PO Box 819, Trenton, NJ 08625, by e-mail at grc@dca.state.nj.us, or at their web site at www.state.nj.us/grc. The Council can also answer other questions about the law.

12. An OPRA request for access to a government record is itself public information. Therefore, the person requesting access to the government record should be aware that the information provided on the form may be disclosed.

13. Requests for HRHC records under OPRA may only be sent to the address specified below. Any request sent to an address or fax other than the one specified below is subject to denial. All fees must be mailed to the address below or delivered in person (check or money order only).

Hudson Regional Health Commission
Attention: Records Custodian
595 County Avenue, Building 1
Secaucus, NJ, 07094
Fax 201-223-0122

HUDSON REGIONAL HEALTH COMMISSION
595 COUNTY AVENUE, BUILDING 1
SECAUCUS, NJ 07094
TEL. (201) 223-1133 FAX (201) 223 0122
John P. Sarnas, President **Carrie Nawrocki, Director**

Open Public Records Act Information Request

Important Notice

Important information related to your rights concerning government records and the address to which this form must be submitted are attached. Please read this form and the attachment carefully. You must complete both pages of this form. Only one property may be included on each request.

Requestor Information – Please Print

First Name Jennifer MI _____ Last Name Ayars

Company Dresdner Robin

Mailing Address 55 Lane Road, Suite 220

City Fairfield State NJ Zip 07004 Email jayars@dresdnerrobin.com

Business Hours Telephone: Area Code 862 Number 930-4888 Ext._____

Circle One: Under penalty of N.J.S.A. 2C:28-3, I certify that I HAVE / HAVE NOT been convicted of any indictable offense under the laws of New Jersey, any other state or the United States.

Signature *Jennifer Ayars* Date 4/16/2021

Payment Information

Max. Cost Authorization
$_____

Select Payment Method
Cash___ Check __ Money Order__

Copying Charges (per/page)
Letter Size $0.05 each
Legal Size $0.07 each

Delivery / Postage Fees:
Actual postage unless charged to receivers account.

Other Charges:
Additional service fees may apply to requests for records in non-standard formats or reports that must be compiled.

Tracking Information

Tracking #_____

Date received by custodian: _____

Date requestor informed of disposition: _____

Status

Filled

In Progress

Denied

Disposition Notes

Records Provided:

Number of Pages: _____

Copy Charges: _____

Shipping charges: _____

Other Charges: _____

Total due: _____

_____

Custodian Signature Date

Hudson Regional Health Commission Use Only

Information Regarding the Requested Records	
Are you involved in litigation with Hudson Regional Health Commission, NJDEP or in litigation with another entity related to the records you are requesting? If yes, describe below.	_____Yes ___X___ No
Description of litigation:	
Site information: Please provide the specific street address, and owner, operator. If you are seeking information on past uses, please provide the names of prior owner operators if available.	
Property Name: Hudson County Chromate 144 Address: Newark Bay Pipeline City: Bayonne, NJ	
Additional Site Information:	Dresdner Robin is preparing a Preliminary Assessment Report for the above property, NJDEP PI #G000008760. We would appreciate any information regarding site remediation, USTs,ASTs, incidents reported, hazardous material spills, hazardous substances or wastes, enforcement actions, environmental permits or other issues of an environmental nature.
Note: The Commission maintains site records by street address. Only one site may be included in each request. Record requests for sites identified by means other than address (i.e. block and lot) may incur additional fees.	
Do you want us to conduct the search for records if additional fees may be incurred?	_____Yes ___X___ No
Preferred method of records review: On-Site Inspection _____ Copies via US Mail ___X___ Other:_____	

Requesting access to Hudson Regional Health Commission (HRHC) Records under OPRA (N.J.S.A. 47:1A-1 et seq.)
Your Rights Under OPRA

1. In Order to request access to government records in the possession or control of the HRHC under the Open Public Records Act (OPRA), you must complete all the required portions of this request form and date it. The form must be delivered in person during regular business hours, mailed or faxed to the HRHC Records Custodian (address below). Your request is not considered filed until the HRHC Records Custodian has received a completed request form. If you submit this request form to any other officer or employee of the HRHC, that officer or employee does not have the authority to accept your request form on behalf of the HRHC and the form will be directed to the HRHC Records Custodian. The form will not be considered received until it is received by the Records Custodian.

2. If you request access to government records from someone other than the Records Custodian and do not use the HRHC request form, or, if you make a request for access by telephone, the Open Public Records Act and its deadlines, restrictions and remedies will not apply to your request. However, applicable exemptions from disclosure under OPRA will apply.

3. The fees for duplication of a government record in printed form are listed on the front of this form. We will notify you of any special charges, special service charges or other additional charges authorized by law or regulation before processing your request. Payment shall be made by cash, check or money order payable to the Hudson Regional Health Commission and presented or mailed to the HRHC Records Custodian (address below). Do not mail cash.

4. If it is necessary for the records custodian to contact you concerning your request, providing identifying information, such as your name, address and telephone number or an e-mail address is required. Where contact is not necessary, anonymous requests are permitted; except that anonymous requests for personal information are not honored.

5. You agree to pay the balance due upon delivery of the records. Prepayment of charges may be required when total cost exceeds $10.00 or when you have an outstanding balance from prior requests. Anonymous requests, when permitted, may require pre-payment of estimated copy charges.

6. Under OPRA, a custodian must deny access to a person who has been convicted of an indictable offense in New Jersey, any other state, or the United States, and who is seeking government records containing personal information pertaining to the person's victim or the victim's family.

7. By law, the HRHC must notify you that it grants or denies a request for access to government records within seven business days after the Records Custodian receives the request, provided that the record is currently available and not in storage. If the record requested is not currently available or is in storage, the custodian will advise you within seven business days when the record can be made available and the estimated cost. You may agree with the custodian to extend the time for making records available, or granting or denying your request.

8. You may be denied access to a government record if your request would substantially disrupt agency operations and the custodian is unable to reach a reasonable solution with you.

9. If the HRHC is unable to comply with your request for access to a government record, the custodian will indicate the reasons for denial on the request form and send you a signed and dated copy.

10. Except as otherwise provided by law or by agreement with the requester, if the Records Custodian fails to respond to you within seven business days of receiving a request form, the failure to respond will be considered a denial of your request.

11. If your request for access to a government record has been denied or unfilled within the time permitted by law, you have a right to challenge the decision by the HRHC to deny access. At your option, you may either institute a proceeding in the Superior Court of New Jersey or file a complaint in writing with the Government Records Council (GRC). You may contact the GRC by toll-free telephone at 866-850-0511, by mail at PO Box 819, Trenton, NJ 08625, by e-mail at grc@dca.state.nj.us, or at their web site at www.state.nj.us/grc. The Council can also answer other questions about the law.

12. An OPRA request for access to a government record is itself public information. Therefore, the person requesting access to the government record should be aware that the information provided on the form may be disclosed.

13. Requests for HRHC records under OPRA may only be sent to the address specified below. Any request sent to an address or fax other than the one specified below is subject to denial. All fees must be mailed to the address below or delivered in person (check or money order only).

Hudson Regional Health Commission
Attention: Records Custodian
595 County Avenue, Building 1
Secaucus, NJ, 07094
Fax 201-223-0122

HUDSON REGIONAL HEALTH COMMISSION
595 COUNTY AVENUE, BUILDING 1
SECAUCUS, NJ 07094
TEL. (201) 223-1133 FAX (201) 223 0122
John P. Sarnas, President **Carrie Nawrocki, Director**

Open Public Records Act Information Request

Important Notice

Important information related to your rights concerning government records and the address to which this form must be submitted are attached. Please read this form and the attachment carefully. You must complete both pages of this form. Only one property may be included on each request.

Requestor Information – Please Print

First Name Jennifer MI _____ Last Name Ayars

Company Dresdner Robin

Mailing Address 55 Lane Road, Suite 220

City Fairfield State NJ Zip 07004 Email jayars@dresdnerrobin.com

Business Hours Telephone: Area Code 862 Number 930-4888 Ext._____

Circle One: Under penalty of N.J.S.A. 2C:28-3, I certify that I HAVE / HAVE NOT been convicted of any indictable offense under the laws of New Jersey, any other state or the United States.

Signature *Jennifer Ayars* Date 4/16/2021

Payment Information

Max. Cost Authorization
$_____

Select Payment Method
Cash___ Check __ Money Order__

Copying Charges (per/page)
Letter Size $0.05 each
Legal Size $0.07 each

Delivery / Postage Fees:
Actual postage unless charged to receivers account.

Other Charges:
Additional service fees may apply to requests for records in non-standard formats or reports that must be compiled.

Tracking Information

Tracking #_____

Date received by custodian: _____

Date requestor informed of disposition: _____

Status

Filled

In Progress

Denied

Disposition Notes

Records Provided:

Number of Pages: _____

Copy Charges: _____

Shipping charges: _____

Other Charges: _____

Total due: _____

_____

Custodian Signature Date

Hudson Regional Health Commission Use Only

Information Regarding the Requested Records	
Are you involved in litigation with Hudson Regional Health Commission, NJDEP or in litigation with another entity related to the records you are requesting? If yes, describe below.	_____Yes ___X___ No
Description of litigation:	
Site information: Please provide the specific street address, and owner, operator. If you are seeking information on past uses, please provide the names of prior owner operators if available.	
Property Name: Hudson County Chromate 09 Address: New Jersey Turnpike Exit 14A ROW City: Jersey City, NJ	
Additional Site Information:	Dresdner Robin is preparing a Preliminary Assessment Report for the above property, NJDEP PI #294669. We would appreciate any information regarding site remediation, USTs,ASTs, incidents reported, hazardous material spills, hazardous substances or wastes, enforcement actions, environmental permits or other issues of an environmental nature.
Note: The Commission maintains site records by street address. Only one site may be included in each request. Record requests for sites identified by means other than address (i.e. block and lot) may incur additional fees.	
Do you want us to conduct the search for records if additional fees may be incurred?	_____Yes ___X___ No
Preferred method of records review: On-Site Inspection _____ Copies via US Mail ___X___ Other:_____	

Requesting access to Hudson Regional Health Commission (HRHC) Records under OPRA (N.J.S.A. 47:1A-1 et seq.)
Your Rights Under OPRA

1. In Order to request access to government records in the possession or control of the HRHC under the Open Public Records Act (OPRA), you must complete all the required portions of this request form and date it. The form must be delivered in person during regular business hours, mailed or faxed to the HRHC Records Custodian (address below). Your request is not considered filed until the HRHC Records Custodian has received a completed request form. If you submit this request form to any other officer or employee of the HRHC, that officer or employee does not have the authority to accept your request form on behalf of the HRHC and the form will be directed to the HRHC Records Custodian. The form will not be considered received until it is received by the Records Custodian.

2. If you request access to government records from someone other than the Records Custodian and do not use the HRHC request form, or, if you make a request for access by telephone, the Open Public Records Act and its deadlines, restrictions and remedies will not apply to your request. However, applicable exemptions from disclosure under OPRA will apply.

3. The fees for duplication of a government record in printed form are listed on the front of this form. We will notify you of any special charges, special service charges or other additional charges authorized by law or regulation before processing your request. Payment shall be made by cash, check or money order payable to the Hudson Regional Health Commission and presented or mailed to the HRHC Records Custodian (address below). Do not mail cash.

4. If it is necessary for the records custodian to contact you concerning your request, providing identifying information, such as your name, address and telephone number or an e-mail address is required. Where contact is not necessary, anonymous requests are permitted; except that anonymous requests for personal information are not honored.

5. You agree to pay the balance due upon delivery of the records. Prepayment of charges may be required when total cost exceeds $10.00 or when you have an outstanding balance from prior requests. Anonymous requests, when permitted, may require pre-payment of estimated copy charges.

6. Under OPRA, a custodian must deny access to a person who has been convicted of an indictable offense in New Jersey, any other state, or the United States, and who is seeking government records containing personal information pertaining to the person's victim or the victim's family.

7. By law, the HRHC must notify you that it grants or denies a request for access to government records within seven business days after the Records Custodian receives the request, provided that the record is currently available and not in storage. If the record requested is not currently available or is in storage, the custodian will advise you within seven business days when the record can be made available and the estimated cost. You may agree with the custodian to extend the time for making records available, or granting or denying your request.

8. You may be denied access to a government record if your request would substantially disrupt agency operations and the custodian is unable to reach a reasonable solution with you.

9. If the HRHC is unable to comply with your request for access to a government record, the custodian will indicate the reasons for denial on the request form and send you a signed and dated copy.

10. Except as otherwise provided by law or by agreement with the requester, if the Records Custodian fails to respond to you within seven business days of receiving a request form, the failure to respond will be considered a denial of your request.

11. If your request for access to a government record has been denied or unfilled within the time permitted by law, you have a right to challenge the decision by the HRHC to deny access. At your option, you may either institute a proceeding in the Superior Court of New Jersey or file a complaint in writing with the Government Records Council (GRC). You may contact the GRC by toll-free telephone at 866-850-0511, by mail at PO Box 819, Trenton, NJ 08625, by e-mail at grc@dca.state.nj.us, or at their web site at www.state.nj.us/grc. The Council can also answer other questions about the law.

12. An OPRA request for access to a government record is itself public information. Therefore, the person requesting access to the government record should be aware that the information provided on the form may be disclosed.

13. Requests for HRHC records under OPRA may only be sent to the address specified below. Any request sent to an address or fax other than the one specified below is subject to denial. All fees must be mailed to the address below or delivered in person (check or money order only).

Hudson Regional Health Commission
Attention: Records Custodian
595 County Avenue, Building 1
Secaucus, NJ, 07094
Fax 201-223-0122

HUDSON REGIONAL HEALTH COMMISSION
595 COUNTY AVENUE, BUILDING 1
SECAUCUS, NJ 07094
TEL. (201) 223-1133 FAX (201) 223 0122
John P. Sarnas, President **Carrie Nawrocki, Director**

Open Public Records Act Information Request

Important Notice

Important information related to your rights concerning government records and the address to which this form must be submitted are attached. Please read this form and the attachment carefully. You must complete both pages of this form. Only one property may be included on each request.

Requestor Information – Please Print

First Name Jennifer MI _____ Last Name Ayars

Company Dresdner Robin

Mailing Address 55 Lane Road, Suite 220

City Fairfield State NJ Zip 07004 Email jayars@dresdnerrobin.com

Business Hours Telephone: Area Code 862 Number 930-4888 Ext._____

Circle One: Under penalty of N.J.S.A. 2C:28-3, I certify that I HAVE / HAVE NOT been convicted of any indictable offense under the laws of New Jersey, any other state or the United States.

Signature *Jennifer Ayars* Date 4/16/2021

Payment Information

Max. Cost Authorization
$_____

Select Payment Method
Cash___ Check __ Money Order__

Copying Charges (per/page)
Letter Size $0.05 each
Legal Size $0.07 each

Delivery / Postage Fees:
Actual postage unless charged to receivers account.

Other Charges:
Additional service fees may apply to requests for records in non-standard formats or reports that must be compiled.

Tracking Information

Tracking #_____

Date received by custodian: _____

Date requestor informed of disposition: _____

Status

Filled

In Progress

Denied

Disposition Notes

Records Provided:

Number of Pages: _____

Copy Charges: _____

Shipping charges: _____

Other Charges: _____

Total due: _____

_____

Custodian Signature Date

Hudson Regional Health Commission Use Only

Information Regarding the Requested Records	
Are you involved in litigation with Hudson Regional Health Commission, NJDEP or in litigation with another entity related to the records you are requesting? If yes, describe below.	_____Yes ___X___ No
Description of litigation:	
Site information: Please provide the specific street address, and owner, operator. If you are seeking information on past uses, please provide the names of prior owner operators if available.	
Property Name: Fabuwood Cabinetry Corp. Address: 99 Caven Point Road City: Jersey City, NJ	
Additional Site Information:	Dresdner Robin is preparing a Preliminary Assessment Report for the above property, NJDEP PI #750900 and Right to Know #00000056327. We would appreciate any information regarding site remediation, USTs,ASTs, incidents reported, hazardous material spills, hazardous substances or wastes, enforcement actions, environmental permits or other issues of an environmental nature.
Note: The Commission maintains site records by street address. Only one site may be included in each request. Record requests for sites identified by means other than address (i.e. block and lot) may incur additional fees.	
Do you want us to conduct the search for records if additional fees may be incurred?	_____Yes ___X___ No
Preferred method of records review: On-Site Inspection _____ Copies via US Mail ___X___ Other:_____	

Requesting access to Hudson Regional Health Commission (HRHC) Records under OPRA (N.J.S.A. 47:1A-1 et seq.)
Your Rights Under OPRA

1. In Order to request access to government records in the possession or control of the HRHC under the Open Public Records Act (OPRA), you must complete all the required portions of this request form and date it. The form must be delivered in person during regular business hours, mailed or faxed to the HRHC Records Custodian (address below). Your request is not considered filed until the HRHC Records Custodian has received a completed request form. If you submit this request form to any other officer or employee of the HRHC, that officer or employee does not have the authority to accept your request form on behalf of the HRHC and the form will be directed to the HRHC Records Custodian. The form will not be considered received until it is received by the Records Custodian.

2. If you request access to government records from someone other than the Records Custodian and do not use the HRHC request form, or, if you make a request for access by telephone, the Open Public Records Act and its deadlines, restrictions and remedies will not apply to your request. However, applicable exemptions from disclosure under OPRA will apply.

3. The fees for duplication of a government record in printed form are listed on the front of this form. We will notify you of any special charges, special service charges or other additional charges authorized by law or regulation before processing your request. Payment shall be made by cash, check or money order payable to the Hudson Regional Health Commission and presented or mailed to the HRHC Records Custodian (address below). Do not mail cash.

4. If it is necessary for the records custodian to contact you concerning your request, providing identifying information, such as your name, address and telephone number or an e-mail address is required. Where contact is not necessary, anonymous requests are permitted; except that anonymous requests for personal information are not honored.

5. You agree to pay the balance due upon delivery of the records. Prepayment of charges may be required when total cost exceeds $10.00 or when you have an outstanding balance from prior requests. Anonymous requests, when permitted, may require pre-payment of estimated copy charges.

6. Under OPRA, a custodian must deny access to a person who has been convicted of an indictable offense in New Jersey, any other state, or the United States, and who is seeking government records containing personal information pertaining to the person's victim or the victim's family.

7. By law, the HRHC must notify you that it grants or denies a request for access to government records within seven business days after the Records Custodian receives the request, provided that the record is currently available and not in storage. If the record requested is not currently available or is in storage, the custodian will advise you within seven business days when the record can be made available and the estimated cost. You may agree with the custodian to extend the time for making records available, or granting or denying your request.

8. You may be denied access to a government record if your request would substantially disrupt agency operations and the custodian is unable to reach a reasonable solution with you.

9. If the HRHC is unable to comply with your request for access to a government record, the custodian will indicate the reasons for denial on the request form and send you a signed and dated copy.

10. Except as otherwise provided by law or by agreement with the requester, if the Records Custodian fails to respond to you within seven business days of receiving a request form, the failure to respond will be considered a denial of your request.

11. If your request for access to a government record has been denied or unfilled within the time permitted by law, you have a right to challenge the decision by the HRHC to deny access. At your option, you may either institute a proceeding in the Superior Court of New Jersey or file a complaint in writing with the Government Records Council (GRC). You may contact the GRC by toll-free telephone at 866-850-0511, by mail at PO Box 819, Trenton, NJ 08625, by e-mail at grc@dca.state.nj.us, or at their web site at www.state.nj.us/grc. The Council can also answer other questions about the law.

12. An OPRA request for access to a government record is itself public information. Therefore, the person requesting access to the government record should be aware that the information provided on the form may be disclosed.

13. Requests for HRHC records under OPRA may only be sent to the address specified below. Any request sent to an address or fax other than the one specified below is subject to denial. All fees must be mailed to the address below or delivered in person (check or money order only).

Hudson Regional Health Commission
Attention: Records Custodian
595 County Avenue, Building 1
Secaucus, NJ, 07094
Fax 201-223-0122

HUDSON REGIONAL HEALTH COMMISSION
595 COUNTY AVENUE, BUILDING 1
SECAUCUS, NJ 07094
TEL. (201) 223-1133 FAX (201) 223 0122
John P. Sarnas, President **Carrie Nawrocki, Director**

Open Public Records Act Information Request

Important Notice

Important information related to your rights concerning government records and the address to which this form must be submitted are attached. Please read this form and the attachment carefully. You must complete both pages of this form. Only one property may be included on each request.

Requestor Information – Please Print

First Name Jennifer MI _____ Last Name Ayars

Company Dresdner Robin

Mailing Address 55 Lane Road, Suite 220

City Fairfield State NJ Zip 07004 Email jayars@dresdnerrobin.com

Business Hours Telephone: Area Code 862 Number 930-4888 Ext._____

Circle One: Under penalty of N.J.S.A. 2C:28-3, I certify that I HAVE / HAVE NOT been convicted of any indictable offense under the laws of New Jersey, any other state or the United States.

Signature *Jennifer Ayars* Date 4/16/2021

Payment Information

Max. Cost Authorization
$_____

Select Payment Method
Cash___ Check __ Money Order__

Copying Charges (per/page)
Letter Size $0.05 each
Legal Size $0.07 each

Delivery / Postage Fees:
Actual postage unless charged to receivers account.

Other Charges:
Additional service fees may apply to requests for records in non-standard formats or reports that must be compiled.

Tracking Information

Tracking #_____

Date received by custodian: _____

Date requestor informed of disposition: _____

Status

Filled

In Progress

Denied

Disposition Notes

Records Provided:

Number of Pages: _____

Copy Charges: _____

Shipping charges: _____

Other Charges: _____

Total due: _____

_____

Custodian Signature Date

Hudson Regional Health Commission Use Only

Information Regarding the Requested Records	
Are you involved in litigation with Hudson Regional Health Commission, NJDEP or in litigation with another entity related to the records you are requesting? If yes, describe below.	_____Yes ___X___ No
Description of litigation:	
Site information: Please provide the specific street address, and owner, operator. If you are seeking information on past uses, please provide the names of prior owner operators if available.	
Property Name: Hudson County Chromate 04 Address: City: Jersey City, NJ	
Additional Site Information: Dresdner Robin is preparing a Preliminary Assessment Report for the above property, NJDEP PI #G000008632. We would appreciate any information regarding site remediation, USTs,ASTs, incidents reported, hazardous material spills, hazardous substances or wastes, enforcement actions, environmental permits or other issues of an environmental nature.	
Note: The Commission maintains site records by street address. Only one site may be included in each request. Record requests for sites identified by means other than address (i.e. block and lot) may incur additional fees.	
Do you want us to conduct the search for records if additional fees may be incurred?	_____Yes ___X___ No
Preferred method of records review: On-Site Inspection _____ Copies via US Mail ___X___ Other:_____	

Requesting access to Hudson Regional Health Commission (HRHC) Records under OPRA (N.J.S.A. 47:1A-1 et seq.)
Your Rights Under OPRA

1. In Order to request access to government records in the possession or control of the HRHC under the Open Public Records Act (OPRA), you must complete all the required portions of this request form and date it. The form must be delivered in person during regular business hours, mailed or faxed to the HRHC Records Custodian (address below). Your request is not considered filed until the HRHC Records Custodian has received a completed request form. If you submit this request form to any other officer or employee of the HRHC, that officer or employee does not have the authority to accept your request form on behalf of the HRHC and the form will be directed to the HRHC Records Custodian. The form will not be considered received until it is received by the Records Custodian.

2. If you request access to government records from someone other than the Records Custodian and do not use the HRHC request form, or, if you make a request for access by telephone, the Open Public Records Act and its deadlines, restrictions and remedies will not apply to your request. However, applicable exemptions from disclosure under OPRA will apply.

3. The fees for duplication of a government record in printed form are listed on the front of this form. We will notify you of any special charges, special service charges or other additional charges authorized by law or regulation before processing your request. Payment shall be made by cash, check or money order payable to the Hudson Regional Health Commission and presented or mailed to the HRHC Records Custodian (address below). Do not mail cash.

4. If it is necessary for the records custodian to contact you concerning your request, providing identifying information, such as your name, address and telephone number or an e-mail address is required. Where contact is not necessary, anonymous requests are permitted; except that anonymous requests for personal information are not honored.

5. You agree to pay the balance due upon delivery of the records. Prepayment of charges may be required when total cost exceeds $10.00 or when you have an outstanding balance from prior requests. Anonymous requests, when permitted, may require pre-payment of estimated copy charges.

6. Under OPRA, a custodian must deny access to a person who has been convicted of an indictable offense in New Jersey, any other state, or the United States, and who is seeking government records containing personal information pertaining to the person's victim or the victim's family.

7. By law, the HRHC must notify you that it grants or denies a request for access to government records within seven business days after the Records Custodian receives the request, provided that the record is currently available and not in storage. If the record requested is not currently available or is in storage, the custodian will advise you within seven business days when the record can be made available and the estimated cost. You may agree with the custodian to extend the time for making records available, or granting or denying your request.

8. You may be denied access to a government record if your request would substantially disrupt agency operations and the custodian is unable to reach a reasonable solution with you.

9. If the HRHC is unable to comply with your request for access to a government record, the custodian will indicate the reasons for denial on the request form and send you a signed and dated copy.

10. Except as otherwise provided by law or by agreement with the requester, if the Records Custodian fails to respond to you within seven business days of receiving a request form, the failure to respond will be considered a denial of your request.

11. If your request for access to a government record has been denied or unfilled within the time permitted by law, you have a right to challenge the decision by the HRHC to deny access. At your option, you may either institute a proceeding in the Superior Court of New Jersey or file a complaint in writing with the Government Records Council (GRC). You may contact the GRC by toll-free telephone at 866-850-0511, by mail at PO Box 819, Trenton, NJ 08625, by e-mail at grc@dca.state.nj.us, or at their web site at www.state.nj.us/grc. The Council can also answer other questions about the law.

12. An OPRA request for access to a government record is itself public information. Therefore, the person requesting access to the government record should be aware that the information provided on the form may be disclosed.

13. Requests for HRHC records under OPRA may only be sent to the address specified below. Any request sent to an address or fax other than the one specified below is subject to denial. All fees must be mailed to the address below or delivered in person (check or money order only).

Hudson Regional Health Commission
Attention: Records Custodian
595 County Avenue, Building 1
Secaucus, NJ, 07094
Fax 201-223-0122

HUDSON REGIONAL HEALTH COMMISSION
595 COUNTY AVENUE, BUILDING 1
SECAUCUS, NJ 07094
TEL. (201) 223-1133 FAX (201) 223 0122
John P. Sarnas, President **Carrie Nawrocki, Director**

Open Public Records Act Information Request

Important Notice

Important information related to your rights concerning government records and the address to which this form must be submitted are attached. Please read this form and the attachment carefully. You must complete both pages of this form. Only one property may be included on each request.

Requestor Information – Please Print

First Name Jennifer MI _____ Last Name Ayars

Company Dresdner Robin

Mailing Address 55 Lane Road, Suite 220

City Fairfield State NJ Zip 07004 Email jayars@dresdnerrobin.com

Business Hours Telephone: Area Code 862 Number 930-4888 Ext._____

Circle One: Under penalty of N.J.S.A. 2C:28-3, I certify that I HAVE / HAVE NOT been convicted of any indictable offense under the laws of New Jersey, any other state or the United States.

Signature *Jennifer Ayars* Date 4/16/2021

Payment Information

Max. Cost Authorization
$_____

Select Payment Method
Cash___ Check __ Money Order__

Copying Charges (per/page)
Letter Size $0.05 each
Legal Size $0.07 each

Delivery / Postage Fees:
Actual postage unless charged to receivers account.

Other Charges:
Additional service fees may apply to requests for records in non-standard formats or reports that must be compiled.

Tracking Information

Tracking #_____

Date received by custodian: _____

Date requestor informed of disposition: _____

Status

Filled

In Progress

Denied

Disposition Notes

Records Provided:

Number of Pages: _____

Copy Charges: _____

Shipping charges: _____

Other Charges: _____

Total due: _____

_____

Custodian Signature Date

Hudson Regional Health Commission Use Only

Information Regarding the Requested Records	
Are you involved in litigation with Hudson Regional Health Commission, NJDEP or in litigation with another entity related to the records you are requesting? If yes, describe below.	_____Yes ___X___ No
Description of litigation:	
Site information: Please provide the specific street address, and owner, operator. If you are seeking information on past uses, please provide the names of prior owner operators if available.	
Property Name: Hudson County Chromate 66 Address: City: Jersey City, NJ	
Additional Site Information: Dresdner Robin is preparing a Preliminary Assessment Report for the above property, NJDEP PI #G000008694. We would appreciate any information regarding site remediation, USTs,ASTs, incidents reported, hazardous material spills, hazardous substances or wastes, enforcement actions, environmental permits or other issues of an environmental nature.	
Note: The Commission maintains site records by street address. Only one site may be included in each request. Record requests for sites identified by means other than address (i.e. block and lot) may incur additional fees.	
Do you want us to conduct the search for records if additional fees may be incurred?	_____Yes ___X___ No
Preferred method of records review: On-Site Inspection _____ Copies via US Mail ___X___ Other:_____	

Requesting access to Hudson Regional Health Commission (HRHC) Records under OPRA (N.J.S.A. 47:1A-1 et seq.)
Your Rights Under OPRA

1. In Order to request access to government records in the possession or control of the HRHC under the Open Public Records Act (OPRA), you must complete all the required portions of this request form and date it. The form must be delivered in person during regular business hours, mailed or faxed to the HRHC Records Custodian (address below). Your request is not considered filed until the HRHC Records Custodian has received a completed request form. If you submit this request form to any other officer or employee of the HRHC, that officer or employee does not have the authority to accept your request form on behalf of the HRHC and the form will be directed to the HRHC Records Custodian. The form will not be considered received until it is received by the Records Custodian.

2. If you request access to government records from someone other than the Records Custodian and do not use the HRHC request form, or, if you make a request for access by telephone, the Open Public Records Act and its deadlines, restrictions and remedies will not apply to your request. However, applicable exemptions from disclosure under OPRA will apply.

3. The fees for duplication of a government record in printed form are listed on the front of this form. We will notify you of any special charges, special service charges or other additional charges authorized by law or regulation before processing your request. Payment shall be made by cash, check or money order payable to the Hudson Regional Health Commission and presented or mailed to the HRHC Records Custodian (address below). Do not mail cash.

4. If it is necessary for the records custodian to contact you concerning your request, providing identifying information, such as your name, address and telephone number or an e-mail address is required. Where contact is not necessary, anonymous requests are permitted; except that anonymous requests for personal information are not honored.

5. You agree to pay the balance due upon delivery of the records. Prepayment of charges may be required when total cost exceeds $10.00 or when you have an outstanding balance from prior requests. Anonymous requests, when permitted, may require pre-payment of estimated copy charges.

6. Under OPRA, a custodian must deny access to a person who has been convicted of an indictable offense in New Jersey, any other state, or the United States, and who is seeking government records containing personal information pertaining to the person's victim or the victim's family.

7. By law, the HRHC must notify you that it grants or denies a request for access to government records within seven business days after the Records Custodian receives the request, provided that the record is currently available and not in storage. If the record requested is not currently available or is in storage, the custodian will advise you within seven business days when the record can be made available and the estimated cost. You may agree with the custodian to extend the time for making records available, or granting or denying your request.

8. You may be denied access to a government record if your request would substantially disrupt agency operations and the custodian is unable to reach a reasonable solution with you.

9. If the HRHC is unable to comply with your request for access to a government record, the custodian will indicate the reasons for denial on the request form and send you a signed and dated copy.

10. Except as otherwise provided by law or by agreement with the requester, if the Records Custodian fails to respond to you within seven business days of receiving a request form, the failure to respond will be considered a denial of your request.

11. If your request for access to a government record has been denied or unfilled within the time permitted by law, you have a right to challenge the decision by the HRHC to deny access. At your option, you may either institute a proceeding in the Superior Court of New Jersey or file a complaint in writing with the Government Records Council (GRC). You may contact the GRC by toll-free telephone at 866-850-0511, by mail at PO Box 819, Trenton, NJ 08625, by e-mail at grc@dca.state.nj.us, or at their web site at www.state.nj.us/grc. The Council can also answer other questions about the law.

12. An OPRA request for access to a government record is itself public information. Therefore, the person requesting access to the government record should be aware that the information provided on the form may be disclosed.

13. Requests for HRHC records under OPRA may only be sent to the address specified below. Any request sent to an address or fax other than the one specified below is subject to denial. All fees must be mailed to the address below or delivered in person (check or money order only).

Hudson Regional Health Commission
Attention: Records Custodian
595 County Avenue, Building 1
Secaucus, NJ, 07094
Fax 201-223-0122

HUDSON REGIONAL HEALTH COMMISSION
595 COUNTY AVENUE, BUILDING 1
SECAUCUS, NJ 07094
TEL. (201) 223-1133 FAX (201) 223 0122
John P. Sarnas, President **Carrie Nawrocki, Director**

Open Public Records Act Information Request

Important Notice

Important information related to your rights concerning government records and the address to which this form must be submitted are attached. Please read this form and the attachment carefully. You must complete both pages of this form. Only one property may be included on each request.

Requestor Information – Please Print

First Name Jennifer MI _____ Last Name Ayars

Company Dresdner Robin

Mailing Address 55 Lane Road, Suite 220

City Fairfield State NJ Zip 07004 Email jayars@dresdnerrobin.com

Business Hours Telephone: Area Code 862 Number 930-4888 Ext._____

Circle One: Under penalty of N.J.S.A. 2C:28-3, I certify that I HAVE / HAVE NOT been convicted of any indictable offense under the laws of New Jersey, any other state or the United States.

Signature *Jennifer Ayars* Date 4/16/2021

Payment Information

Max. Cost Authorization
$_____

Select Payment Method
Cash___ Check __ Money Order__

Copying Charges (per/page)
Letter Size $0.05 each
Legal Size $0.07 each

Delivery / Postage Fees:
Actual postage unless charged to receivers account.

Other Charges:
Additional service fees may apply to requests for records in non-standard formats or reports that must be compiled.

Tracking Information

Tracking #_____

Date received by custodian: _____

Date requestor informed of disposition: _____

Status

Filled

In Progress

Denied

Disposition Notes

Records Provided:

Number of Pages: _____

Copy Charges: _____

Shipping charges: _____

Other Charges: _____

Total due: _____

_____

Custodian Signature Date

Hudson Regional Health Commission Use Only

Information Regarding the Requested Records	
Are you involved in litigation with Hudson Regional Health Commission, NJDEP or in litigation with another entity related to the records you are requesting? If yes, describe below.	_____Yes ___X___ No
Description of litigation:	
Site information: Please provide the specific street address, and owner, operator. If you are seeking information on past uses, please provide the names of prior owner operators if available.	
Property Name: Hudson County Chromate 05 Address: City: Jersey City, NJ	
Additional Site Information: Dresdner Robin is preparing a Preliminary Assessment Report for the above property, NJDEP PI #G000008633. We would appreciate any information regarding site remediation, USTs,ASTs, incidents reported, hazardous material spills, hazardous substances or wastes, enforcement actions, environmental permits or other issues of an environmental nature.	
Note: The Commission maintains site records by street address. Only one site may be included in each request. Record requests for sites identified by means other than address (i.e. block and lot) may incur additional fees.	
Do you want us to conduct the search for records if additional fees may be incurred?	_____Yes ___X___ No
Preferred method of records review: On-Site Inspection _____ Copies via US Mail ___X___ Other:_____	

Requesting access to Hudson Regional Health Commission (HRHC) Records under OPRA (N.J.S.A. 47:1A-1 et seq.)
Your Rights Under OPRA

1. In Order to request access to government records in the possession or control of the HRHC under the Open Public Records Act (OPRA), you must complete all the required portions of this request form and date it. The form must be delivered in person during regular business hours, mailed or faxed to the HRHC Records Custodian (address below). Your request is not considered filed until the HRHC Records Custodian has received a completed request form. If you submit this request form to any other officer or employee of the HRHC, that officer or employee does not have the authority to accept your request form on behalf of the HRHC and the form will be directed to the HRHC Records Custodian. The form will not be considered received until it is received by the Records Custodian.

2. If you request access to government records from someone other than the Records Custodian and do not use the HRHC request form, or, if you make a request for access by telephone, the Open Public Records Act and its deadlines, restrictions and remedies will not apply to your request. However, applicable exemptions from disclosure under OPRA will apply.

3. The fees for duplication of a government record in printed form are listed on the front of this form. We will notify you of any special charges, special service charges or other additional charges authorized by law or regulation before processing your request. Payment shall be made by cash, check or money order payable to the Hudson Regional Health Commission and presented or mailed to the HRHC Records Custodian (address below). Do not mail cash.

4. If it is necessary for the records custodian to contact you concerning your request, providing identifying information, such as your name, address and telephone number or an e-mail address is required. Where contact is not necessary, anonymous requests are permitted; except that anonymous requests for personal information are not honored.

5. You agree to pay the balance due upon delivery of the records. Prepayment of charges may be required when total cost exceeds $10.00 or when you have an outstanding balance from prior requests. Anonymous requests, when permitted, may require pre-payment of estimated copy charges.

6. Under OPRA, a custodian must deny access to a person who has been convicted of an indictable offense in New Jersey, any other state, or the United States, and who is seeking government records containing personal information pertaining to the person's victim or the victim's family.

7. By law, the HRHC must notify you that it grants or denies a request for access to government records within seven business days after the Records Custodian receives the request, provided that the record is currently available and not in storage. If the record requested is not currently available or is in storage, the custodian will advise you within seven business days when the record can be made available and the estimated cost. You may agree with the custodian to extend the time for making records available, or granting or denying your request.

8. You may be denied access to a government record if your request would substantially disrupt agency operations and the custodian is unable to reach a reasonable solution with you.

9. If the HRHC is unable to comply with your request for access to a government record, the custodian will indicate the reasons for denial on the request form and send you a signed and dated copy.

10. Except as otherwise provided by law or by agreement with the requester, if the Records Custodian fails to respond to you within seven business days of receiving a request form, the failure to respond will be considered a denial of your request.

11. If your request for access to a government record has been denied or unfilled within the time permitted by law, you have a right to challenge the decision by the HRHC to deny access. At your option, you may either institute a proceeding in the Superior Court of New Jersey or file a complaint in writing with the Government Records Council (GRC). You may contact the GRC by toll-free telephone at 866-850-0511, by mail at PO Box 819, Trenton, NJ 08625, by e-mail at grc@dca.state.nj.us, or at their web site at www.state.nj.us/grc. The Council can also answer other questions about the law.

12. An OPRA request for access to a government record is itself public information. Therefore, the person requesting access to the government record should be aware that the information provided on the form may be disclosed.

13. Requests for HRHC records under OPRA may only be sent to the address specified below. Any request sent to an address or fax other than the one specified below is subject to denial. All fees must be mailed to the address below or delivered in person (check or money order only).

Hudson Regional Health Commission
Attention: Records Custodian
595 County Avenue, Building 1
Secaucus, NJ, 07094
Fax 201-223-0122

HUDSON REGIONAL HEALTH COMMISSION
595 COUNTY AVENUE, BUILDING 1
SECAUCUS, NJ 07094
TEL. (201) 223-1133 FAX (201) 223 0122
John P. Sarnas, President **Carrie Nawrocki, Director**

Open Public Records Act Information Request

Important Notice

Important information related to your rights concerning government records and the address to which this form must be submitted are attached. Please read this form and the attachment carefully. You must complete both pages of this form. Only one property may be included on each request.

Requestor Information – Please Print

First Name Jennifer MI _____ Last Name Ayars

Company Dresdner Robin

Mailing Address 55 Lane Road, Suite 220

City Fairfield State NJ Zip 07004 Email jayars@dresdnerrobin.com

Business Hours Telephone: Area Code 862 Number 930-4888 Ext._____

Circle One: Under penalty of N.J.S.A. 2C:28-3, I certify that I HAVE / HAVE NOT been convicted of any indictable offense under the laws of New Jersey, any other state or the United States.

Signature *Jennifer Ayars* Date 4/16/2021

Payment Information

Max. Cost Authorization
$_____

Select Payment Method
Cash___ Check __ Money Order__

Copying Charges (per/page)
Letter Size $0.05 each
Legal Size $0.07 each

Delivery / Postage Fees:
Actual postage unless charged to receivers account.

Other Charges:
Additional service fees may apply to requests for records in non-standard formats or reports that must be compiled.

Tracking Information

Tracking #_____

Date received by custodian: _____

Date requestor informed of disposition: _____

Status

Filled

In Progress

Denied

Disposition Notes

Records Provided:

Number of Pages: _____

Copy Charges: _____

Shipping charges: _____

Other Charges: _____

Total due: _____

_____

Custodian Signature Date

Hudson Regional Health Commission Use Only

Information Regarding the Requested Records	
Are you involved in litigation with Hudson Regional Health Commission, NJDEP or in litigation with another entity related to the records you are requesting? If yes, describe below.	_____Yes ___X___ No
Description of litigation:	
Site information: Please provide the specific street address, and owner, operator. If you are seeking information on past uses, please provide the names of prior owner operators if available.	
Property Name: Hudson County Chromate 19 Address: City: Jersey City, NJ	
Additional Site Information: Dresdner Robin is preparing a Preliminary Assessment Report for the above property, NJDEP PI #G000008647. We would appreciate any information regarding site remediation, USTs,ASTs, incidents reported, hazardous material spills, hazardous substances or wastes, enforcement actions, environmental permits or other issues of an environmental nature.	
Note: The Commission maintains site records by street address. Only one site may be included in each request. Record requests for sites identified by means other than address (i.e. block and lot) may incur additional fees.	
Do you want us to conduct the search for records if additional fees may be incurred?	_____Yes ___X___ No
Preferred method of records review: On-Site Inspection _____ Copies via US Mail ___X___ Other:_____	

Requesting access to Hudson Regional Health Commission (HRHC) Records under OPRA (N.J.S.A. 47:1A-1 et seq.)
Your Rights Under OPRA

1. In Order to request access to government records in the possession or control of the HRHC under the Open Public Records Act (OPRA), you must complete all the required portions of this request form and date it. The form must be delivered in person during regular business hours, mailed or faxed to the HRHC Records Custodian (address below). Your request is not considered filed until the HRHC Records Custodian has received a completed request form. If you submit this request form to any other officer or employee of the HRHC, that officer or employee does not have the authority to accept your request form on behalf of the HRHC and the form will be directed to the HRHC Records Custodian. The form will not be considered received until it is received by the Records Custodian.

2. If you request access to government records from someone other than the Records Custodian and do not use the HRHC request form, or, if you make a request for access by telephone, the Open Public Records Act and its deadlines, restrictions and remedies will not apply to your request. However, applicable exemptions from disclosure under OPRA will apply.

3. The fees for duplication of a government record in printed form are listed on the front of this form. We will notify you of any special charges, special service charges or other additional charges authorized by law or regulation before processing your request. Payment shall be made by cash, check or money order payable to the Hudson Regional Health Commission and presented or mailed to the HRHC Records Custodian (address below). Do not mail cash.

4. If it is necessary for the records custodian to contact you concerning your request, providing identifying information, such as your name, address and telephone number or an e-mail address is required. Where contact is not necessary, anonymous requests are permitted; except that anonymous requests for personal information are not honored.

5. You agree to pay the balance due upon delivery of the records. Prepayment of charges may be required when total cost exceeds $10.00 or when you have an outstanding balance from prior requests. Anonymous requests, when permitted, may require pre-payment of estimated copy charges.

6. Under OPRA, a custodian must deny access to a person who has been convicted of an indictable offense in New Jersey, any other state, or the United States, and who is seeking government records containing personal information pertaining to the person's victim or the victim's family.

7. By law, the HRHC must notify you that it grants or denies a request for access to government records within seven business days after the Records Custodian receives the request, provided that the record is currently available and not in storage. If the record requested is not currently available or is in storage, the custodian will advise you within seven business days when the record can be made available and the estimated cost. You may agree with the custodian to extend the time for making records available, or granting or denying your request.

8. You may be denied access to a government record if your request would substantially disrupt agency operations and the custodian is unable to reach a reasonable solution with you.

9. If the HRHC is unable to comply with your request for access to a government record, the custodian will indicate the reasons for denial on the request form and send you a signed and dated copy.

10. Except as otherwise provided by law or by agreement with the requester, if the Records Custodian fails to respond to you within seven business days of receiving a request form, the failure to respond will be considered a denial of your request.

11. If your request for access to a government record has been denied or unfilled within the time permitted by law, you have a right to challenge the decision by the HRHC to deny access. At your option, you may either institute a proceeding in the Superior Court of New Jersey or file a complaint in writing with the Government Records Council (GRC). You may contact the GRC by toll-free telephone at 866-850-0511, by mail at PO Box 819, Trenton, NJ 08625, by e-mail at grc@dca.state.nj.us, or at their web site at www.state.nj.us/grc. The Council can also answer other questions about the law.

12. An OPRA request for access to a government record is itself public information. Therefore, the person requesting access to the government record should be aware that the information provided on the form may be disclosed.

13. Requests for HRHC records under OPRA may only be sent to the address specified below. Any request sent to an address or fax other than the one specified below is subject to denial. All fees must be mailed to the address below or delivered in person (check or money order only).

Hudson Regional Health Commission
Attention: Records Custodian
595 County Avenue, Building 1
Secaucus, NJ, 07094
Fax 201-223-0122

HUDSON REGIONAL HEALTH COMMISSION
595 COUNTY AVENUE, BUILDING 1
SECAUCUS, NJ 07094
TEL. (201) 223-1133 FAX (201) 223 0122
John P. Sarnas, President **Carrie Nawrocki, Director**

Open Public Records Act Information Request

Important Notice

Important information related to your rights concerning government records and the address to which this form must be submitted are attached. Please read this form and the attachment carefully. You must complete both pages of this form. Only one property may be included on each request.

Requestor Information – Please Print

First Name Jennifer MI _____ Last Name Ayars

Company Dresdner Robin

Mailing Address 55 Lane Road, Suite 220

City Fairfield State NJ Zip 07004 Email jayars@dresdnerrobin.com

Business Hours Telephone: Area Code 862 Number 930-4888 Ext._____

Circle One: Under penalty of N.J.S.A. 2C:28-3, I certify that I HAVE / HAVE NOT been convicted of any indictable offense under the laws of New Jersey, any other state or the United States.

Signature *Jennifer Ayars* Date 4/16/2021

Payment Information

Max. Cost Authorization
$_____

Select Payment Method
Cash___ Check __ Money Order__

Copying Charges (per/page)
Letter Size $0.05 each
Legal Size $0.07 each

Delivery / Postage Fees:
Actual postage unless charged to receivers account.

Other Charges:
Additional service fees may apply to requests for records in non-standard formats or reports that must be compiled.

Tracking Information

Tracking #_____

Date received by custodian: _____

Date requestor informed of disposition: _____

Status

Filled

In Progress

Denied

Disposition Notes

Records Provided:

Number of Pages: _____

Copy Charges: _____

Shipping charges: _____

Other Charges: _____

Total due: _____

_____

Custodian Signature Date

Hudson Regional Health Commission Use Only

Information Regarding the Requested Records	
Are you involved in litigation with Hudson Regional Health Commission, NJDEP or in litigation with another entity related to the records you are requesting? If yes, describe below.	_____Yes ___X___ No
Description of litigation:	
Site information: Please provide the specific street address, and owner, operator. If you are seeking information on past uses, please provide the names of prior owner operators if available.	
Property Name: REL Xpress Address: City: Jersey City, NJ	
Additional Site Information:	Dresdner Robin is preparing a Preliminary Assessment Report for the above property, NJDEP PI #736165. We would appreciate any information regarding site remediation, USTs,ASTs, incidents reported, hazardous material spills, hazardous substances or wastes, enforcement actions, environmental permits or other issues of an environmental nature.
Note: The Commission maintains site records by street address. Only one site may be included in each request. Record requests for sites identified by means other than address (i.e. block and lot) may incur additional fees.	
Do you want us to conduct the search for records if additional fees may be incurred?	_____Yes ___X___ No
Preferred method of records review: On-Site Inspection _____ Copies via US Mail ___X___ Other:_____	

Requesting access to Hudson Regional Health Commission (HRHC) Records under OPRA (N.J.S.A. 47:1A-1 et seq.)
Your Rights Under OPRA

1. In Order to request access to government records in the possession or control of the HRHC under the Open Public Records Act (OPRA), you must complete all the required portions of this request form and date it. The form must be delivered in person during regular business hours, mailed or faxed to the HRHC Records Custodian (address below). Your request is not considered filed until the HRHC Records Custodian has received a completed request form. If you submit this request form to any other officer or employee of the HRHC, that officer or employee does not have the authority to accept your request form on behalf of the HRHC and the form will be directed to the HRHC Records Custodian. The form will not be considered received until it is received by the Records Custodian.

2. If you request access to government records from someone other than the Records Custodian and do not use the HRHC request form, or, if you make a request for access by telephone, the Open Public Records Act and its deadlines, restrictions and remedies will not apply to your request. However, applicable exemptions from disclosure under OPRA will apply.

3. The fees for duplication of a government record in printed form are listed on the front of this form. We will notify you of any special charges, special service charges or other additional charges authorized by law or regulation before processing your request. Payment shall be made by cash, check or money order payable to the Hudson Regional Health Commission and presented or mailed to the HRHC Records Custodian (address below). Do not mail cash.

4. If it is necessary for the records custodian to contact you concerning your request, providing identifying information, such as your name, address and telephone number or an e-mail address is required. Where contact is not necessary, anonymous requests are permitted; except that anonymous requests for personal information are not honored.

5. You agree to pay the balance due upon delivery of the records. Prepayment of charges may be required when total cost exceeds $10.00 or when you have an outstanding balance from prior requests. Anonymous requests, when permitted, may require pre-payment of estimated copy charges.

6. Under OPRA, a custodian must deny access to a person who has been convicted of an indictable offense in New Jersey, any other state, or the United States, and who is seeking government records containing personal information pertaining to the person's victim or the victim's family.

7. By law, the HRHC must notify you that it grants or denies a request for access to government records within seven business days after the Records Custodian receives the request, provided that the record is currently available and not in storage. If the record requested is not currently available or is in storage, the custodian will advise you within seven business days when the record can be made available and the estimated cost. You may agree with the custodian to extend the time for making records available, or granting or denying your request.

8. You may be denied access to a government record if your request would substantially disrupt agency operations and the custodian is unable to reach a reasonable solution with you.

9. If the HRHC is unable to comply with your request for access to a government record, the custodian will indicate the reasons for denial on the request form and send you a signed and dated copy.

10. Except as otherwise provided by law or by agreement with the requester, if the Records Custodian fails to respond to you within seven business days of receiving a request form, the failure to respond will be considered a denial of your request.

11. If your request for access to a government record has been denied or unfilled within the time permitted by law, you have a right to challenge the decision by the HRHC to deny access. At your option, you may either institute a proceeding in the Superior Court of New Jersey or file a complaint in writing with the Government Records Council (GRC). You may contact the GRC by toll-free telephone at 866-850-0511, by mail at PO Box 819, Trenton, NJ 08625, by e-mail at grc@dca.state.nj.us, or at their web site at www.state.nj.us/grc. The Council can also answer other questions about the law.

12. An OPRA request for access to a government record is itself public information. Therefore, the person requesting access to the government record should be aware that the information provided on the form may be disclosed.

13. Requests for HRHC records under OPRA may only be sent to the address specified below. Any request sent to an address or fax other than the one specified below is subject to denial. All fees must be mailed to the address below or delivered in person (check or money order only).

Hudson Regional Health Commission
Attention: Records Custodian
595 County Avenue, Building 1
Secaucus, NJ, 07094
Fax 201-223-0122

HUDSON REGIONAL HEALTH COMMISSION
595 COUNTY AVENUE, BUILDING 1
SECAUCUS, NJ 07094
TEL. (201) 223-1133 FAX (201) 223 0122
John P. Sarnas, President **Carrie Nawrocki, Director**

Open Public Records Act Information Request

Important Notice

Important information related to your rights concerning government records and the address to which this form must be submitted are attached. Please read this form and the attachment carefully. You must complete both pages of this form. Only one property may be included on each request.

Requestor Information – Please Print

First Name Jennifer MI _____ Last Name Ayars

Company Dresdner Robin

Mailing Address 55 Lane Road, Suite 220

City Fairfield State NJ Zip 07004 Email jayars@dresdnerrobin.com

Business Hours Telephone: Area Code 862 Number 930-4888 Ext._____

Circle One: Under penalty of N.J.S.A. 2C:28-3, I certify that I HAVE / HAVE NOT been convicted of any indictable offense under the laws of New Jersey, any other state or the United States.

Signature *Jennifer Ayars* Date 4/16/2021

Payment Information

Max. Cost Authorization
$_____

Select Payment Method
Cash___ Check __ Money Order__

Copying Charges (per/page)
Letter Size $0.05 each
Legal Size $0.07 each

Delivery / Postage Fees:
Actual postage unless charged to receivers account.

Other Charges:
Additional service fees may apply to requests for records in non-standard formats or reports that must be compiled.

Tracking Information

Tracking #_____

Date received by custodian: _____

Date requestor informed of disposition: _____

Status

Filled

In Progress

Denied

Disposition Notes

Records Provided:

Number of Pages: _____

Copy Charges: _____

Shipping charges: _____

Other Charges: _____

Total due: _____

_____

Custodian Signature Date

Hudson Regional Health Commission Use Only

Information Regarding the Requested Records	
Are you involved in litigation with Hudson Regional Health Commission, NJDEP or in litigation with another entity related to the records you are requesting? If yes, describe below.	_____Yes ___X___ No
Description of litigation:	
Site information: Please provide the specific street address, and owner, operator. If you are seeking information on past uses, please provide the names of prior owner operators if available.	
Property Name: NJTPK MD #9 Proposed Address: New Jersey Turnpike Interchange 14B City: Jersey City, NJ	
Additional Site Information:	Dresdner Robin is preparing a Preliminary Assessment Report for the above property, NJDEP PI #706986. We would appreciate any information regarding site remediation, USTs,ASTs, incidents reported, hazardous material spills, hazardous substances or wastes, enforcement actions, environmental permits or other issues of an environmental nature.
Note: The Commission maintains site records by street address. Only one site may be included in each request. Record requests for sites identified by means other than address (i.e. block and lot) may incur additional fees.	
Do you want us to conduct the search for records if additional fees may be incurred?	_____Yes ___X___ No
Preferred method of records review: On-Site Inspection _____ Copies via US Mail ___X___ Other:_____	

Requesting access to Hudson Regional Health Commission (HRHC) Records under OPRA (N.J.S.A. 47:1A-1 et seq.)
Your Rights Under OPRA

1. In Order to request access to government records in the possession or control of the HRHC under the Open Public Records Act (OPRA), you must complete all the required portions of this request form and date it. The form must be delivered in person during regular business hours, mailed or faxed to the HRHC Records Custodian (address below). Your request is not considered filed until the HRHC Records Custodian has received a completed request form. If you submit this request form to any other officer or employee of the HRHC, that officer or employee does not have the authority to accept your request form on behalf of the HRHC and the form will be directed to the HRHC Records Custodian. The form will not be considered received until it is received by the Records Custodian.

2. If you request access to government records from someone other than the Records Custodian and do not use the HRHC request form, or, if you make a request for access by telephone, the Open Public Records Act and its deadlines, restrictions and remedies will not apply to your request. However, applicable exemptions from disclosure under OPRA will apply.

3. The fees for duplication of a government record in printed form are listed on the front of this form. We will notify you of any special charges, special service charges or other additional charges authorized by law or regulation before processing your request. Payment shall be made by cash, check or money order payable to the Hudson Regional Health Commission and presented or mailed to the HRHC Records Custodian (address below). Do not mail cash.

4. If it is necessary for the records custodian to contact you concerning your request, providing identifying information, such as your name, address and telephone number or an e-mail address is required. Where contact is not necessary, anonymous requests are permitted; except that anonymous requests for personal information are not honored.

5. You agree to pay the balance due upon delivery of the records. Prepayment of charges may be required when total cost exceeds $10.00 or when you have an outstanding balance from prior requests. Anonymous requests, when permitted, may require pre-payment of estimated copy charges.

6. Under OPRA, a custodian must deny access to a person who has been convicted of an indictable offense in New Jersey, any other state, or the United States, and who is seeking government records containing personal information pertaining to the person's victim or the victim's family.

7. By law, the HRHC must notify you that it grants or denies a request for access to government records within seven business days after the Records Custodian receives the request, provided that the record is currently available and not in storage. If the record requested is not currently available or is in storage, the custodian will advise you within seven business days when the record can be made available and the estimated cost. You may agree with the custodian to extend the time for making records available, or granting or denying your request.

8. You may be denied access to a government record if your request would substantially disrupt agency operations and the custodian is unable to reach a reasonable solution with you.

9. If the HRHC is unable to comply with your request for access to a government record, the custodian will indicate the reasons for denial on the request form and send you a signed and dated copy.

10. Except as otherwise provided by law or by agreement with the requester, if the Records Custodian fails to respond to you within seven business days of receiving a request form, the failure to respond will be considered a denial of your request.

11. If your request for access to a government record has been denied or unfilled within the time permitted by law, you have a right to challenge the decision by the HRHC to deny access. At your option, you may either institute a proceeding in the Superior Court of New Jersey or file a complaint in writing with the Government Records Council (GRC). You may contact the GRC by toll-free telephone at 866-850-0511, by mail at PO Box 819, Trenton, NJ 08625, by e-mail at grc@dca.state.nj.us, or at their web site at www.state.nj.us/grc. The Council can also answer other questions about the law.

12. An OPRA request for access to a government record is itself public information. Therefore, the person requesting access to the government record should be aware that the information provided on the form may be disclosed.

13. Requests for HRHC records under OPRA may only be sent to the address specified below. Any request sent to an address or fax other than the one specified below is subject to denial. All fees must be mailed to the address below or delivered in person (check or money order only).

Hudson Regional Health Commission
Attention: Records Custodian
595 County Avenue, Building 1
Secaucus, NJ, 07094
Fax 201-223-0122

HUDSON REGIONAL HEALTH COMMISSION
595 COUNTY AVENUE, BUILDING 1
SECAUCUS, NJ 07094
TEL. (201) 223-1133 FAX (201) 223 0122
John P. Sarnas, President **Carrie Nawrocki, Director**

Open Public Records Act Information Request

Important Notice

Important information related to your rights concerning government records and the address to which this form must be submitted are attached. Please read this form and the attachment carefully. You must complete both pages of this form. Only one property may be included on each request.

Requestor Information – Please Print

First Name Jennifer MI _____ Last Name Ayars

Company Dresdner Robin

Mailing Address 55 Lane Road, Suite 220

City Fairfield State NJ Zip 07004 Email jayars@dresdnerrobin.com

Business Hours Telephone: Area Code 862 Number 930-4888 Ext._____

Circle One: Under penalty of N.J.S.A. 2C:28-3, I certify that I HAVE / HAVE NOT been convicted of any indictable offense under the laws of New Jersey, any other state or the United States.

Signature *Jennifer Ayars* Date 4/16/2021

Payment Information

Max. Cost Authorization
$_____

Select Payment Method
Cash___ Check __ Money Order__

Copying Charges (per/page)
Letter Size $0.05 each
Legal Size $0.07 each

Delivery / Postage Fees:
Actual postage unless charged to receivers account.

Other Charges:
Additional service fees may apply to requests for records in non-standard formats or reports that must be compiled.

Tracking Information

Tracking #_____

Date received by custodian: _____

Date requestor informed of disposition: _____

Status

Filled

In Progress

Denied

Disposition Notes

Records Provided:

Number of Pages: _____

Copy Charges: _____

Shipping charges: _____

Other Charges: _____

Total due: _____

_____

Custodian Signature Date

Hudson Regional Health Commission Use Only

Information Regarding the Requested Records	
Are you involved in litigation with Hudson Regional Health Commission, NJDEP or in litigation with another entity related to the records you are requesting? If yes, describe below.	_____Yes ___X___ No
Description of litigation:	
Site information: Please provide the specific street address, and owner, operator. If you are seeking information on past uses, please provide the names of prior owner operators if available.	
Property Name: Interchange 14B Toll Plaza/NJTP EN Service Area Address: New Jersey Turnpike South 14B City: Jersey City, NJ	
Additional Site Information: Dresdner Robin is preparing a Preliminary Assessment Report for the above property, NJDEP PI #013192 & 013193. We would appreciate any information regarding site remediation, USTs,ASTs, incidents reported, hazardous material spills, hazardous substances or wastes, enforcement actions, environmental permits or other issues of an environmental nature.	
Note: The Commission maintains site records by street address. Only one site may be included in each request. Record requests for sites identified by means other than address (i.e. block and lot) may incur additional fees.	
Do you want us to conduct the search for records if additional fees may be incurred?	_____Yes ___X___ No
Preferred method of records review: On-Site Inspection _____ Copies via US Mail ___X___ Other:_____	

Requesting access to Hudson Regional Health Commission (HRHC) Records under OPRA (N.J.S.A. 47:1A-1 et seq.)
Your Rights Under OPRA

1. In Order to request access to government records in the possession or control of the HRHC under the Open Public Records Act (OPRA), you must complete all the required portions of this request form and date it. The form must be delivered in person during regular business hours, mailed or faxed to the HRHC Records Custodian (address below). Your request is not considered filed until the HRHC Records Custodian has received a completed request form. If you submit this request form to any other officer or employee of the HRHC, that officer or employee does not have the authority to accept your request form on behalf of the HRHC and the form will be directed to the HRHC Records Custodian. The form will not be considered received until it is received by the Records Custodian.

2. If you request access to government records from someone other than the Records Custodian and do not use the HRHC request form, or, if you make a request for access by telephone, the Open Public Records Act and its deadlines, restrictions and remedies will not apply to your request. However, applicable exemptions from disclosure under OPRA will apply.

3. The fees for duplication of a government record in printed form are listed on the front of this form. We will notify you of any special charges, special service charges or other additional charges authorized by law or regulation before processing your request. Payment shall be made by cash, check or money order payable to the Hudson Regional Health Commission and presented or mailed to the HRHC Records Custodian (address below). Do not mail cash.

4. If it is necessary for the records custodian to contact you concerning your request, providing identifying information, such as your name, address and telephone number or an e-mail address is required. Where contact is not necessary, anonymous requests are permitted; except that anonymous requests for personal information are not honored.

5. You agree to pay the balance due upon delivery of the records. Prepayment of charges may be required when total cost exceeds $10.00 or when you have an outstanding balance from prior requests. Anonymous requests, when permitted, may require pre-payment of estimated copy charges.

6. Under OPRA, a custodian must deny access to a person who has been convicted of an indictable offense in New Jersey, any other state, or the United States, and who is seeking government records containing personal information pertaining to the person's victim or the victim's family.

7. By law, the HRHC must notify you that it grants or denies a request for access to government records within seven business days after the Records Custodian receives the request, provided that the record is currently available and not in storage. If the record requested is not currently available or is in storage, the custodian will advise you within seven business days when the record can be made available and the estimated cost. You may agree with the custodian to extend the time for making records available, or granting or denying your request.

8. You may be denied access to a government record if your request would substantially disrupt agency operations and the custodian is unable to reach a reasonable solution with you.

9. If the HRHC is unable to comply with your request for access to a government record, the custodian will indicate the reasons for denial on the request form and send you a signed and dated copy.

10. Except as otherwise provided by law or by agreement with the requester, if the Records Custodian fails to respond to you within seven business days of receiving a request form, the failure to respond will be considered a denial of your request.

11. If your request for access to a government record has been denied or unfilled within the time permitted by law, you have a right to challenge the decision by the HRHC to deny access. At your option, you may either institute a proceeding in the Superior Court of New Jersey or file a complaint in writing with the Government Records Council (GRC). You may contact the GRC by toll-free telephone at 866-850-0511, by mail at PO Box 819, Trenton, NJ 08625, by e-mail at grc@dca.state.nj.us, or at their web site at www.state.nj.us/grc. The Council can also answer other questions about the law.

12. An OPRA request for access to a government record is itself public information. Therefore, the person requesting access to the government record should be aware that the information provided on the form may be disclosed.

13. Requests for HRHC records under OPRA may only be sent to the address specified below. Any request sent to an address or fax other than the one specified below is subject to denial. All fees must be mailed to the address below or delivered in person (check or money order only).

Hudson Regional Health Commission
Attention: Records Custodian
595 County Avenue, Building 1
Secaucus, NJ, 07094
Fax 201-223-0122

HUDSON REGIONAL HEALTH COMMISSION
595 COUNTY AVENUE, BUILDING 1
SECAUCUS, NJ 07094
TEL. (201) 223-1133 FAX (201) 223 0122
John P. Sarnas, President **Carrie Nawrocki, Director**

Open Public Records Act Information Request

Important Notice

Important information related to your rights concerning government records and the address to which this form must be submitted are attached. Please read this form and the attachment carefully. You must complete both pages of this form. Only one property may be included on each request.

Requestor Information – Please Print

First Name Jennifer MI _____ Last Name Ayars

Company Dresdner Robin

Mailing Address 55 Lane Road, Suite 220

City Fairfield State NJ Zip 07004 Email jayars@dresdnerrobin.com

Business Hours Telephone: Area Code 862 Number 930-4888 Ext._____

Circle One: Under penalty of N.J.S.A. 2C:28-3, I certify that I HAVE / HAVE NOT been convicted of any indictable offense under the laws of New Jersey, any other state or the United States.

Signature *Jennifer Ayars* Date 4/16/2021

Payment Information

Max. Cost Authorization
$_____

Select Payment Method
Cash___ Check __ Money Order__

Copying Charges (per/page)
Letter Size $0.05 each
Legal Size $0.07 each

Delivery / Postage Fees:
Actual postage unless charged to receivers account.

Other Charges:
Additional service fees may apply to requests for records in non-standard formats or reports that must be compiled.

Tracking Information

Tracking #_____

Date received by custodian: _____

Date requestor informed of disposition: _____

Status

Filled

In Progress

Denied

Disposition Notes

Records Provided:

Number of Pages: _____

Copy Charges: _____

Shipping charges: _____

Other Charges: _____

Total due: _____

_____

Custodian Signature Date

Hudson Regional Health Commission Use Only

Information Regarding the Requested Records	
Are you involved in litigation with Hudson Regional Health Commission, NJDEP or in litigation with another entity related to the records you are requesting? If yes, describe below.	_____Yes ___X___ No
Description of litigation:	
Site information: Please provide the specific street address, and owner, operator. If you are seeking information on past uses, please provide the names of prior owner operators if available.	
Property Name: Streichler Trucking Inc. Address: 100 Caven Point Road City: Jersey City, NJ	
Additional Site Information:	Dresdner Robin is preparing a Preliminary Assessment Report for the above property, NJDEP PI #010919. We would appreciate any information regarding site remediation, USTs,ASTs, incidents reported, hazardous material spills, hazardous substances or wastes, enforcement actions, environmental permits or other issues of an environmental nature.
Note: The Commission maintains site records by street address. Only one site may be included in each request. Record requests for sites identified by means other than address (i.e. block and lot) may incur additional fees.	
Do you want us to conduct the search for records if additional fees may be incurred?	_____Yes ___X___ No
Preferred method of records review: On-Site Inspection _____ Copies via US Mail ___X___ Other:_____	

Requesting access to Hudson Regional Health Commission (HRHC) Records under OPRA (N.J.S.A. 47:1A-1 et seq.)
Your Rights Under OPRA

1. In Order to request access to government records in the possession or control of the HRHC under the Open Public Records Act (OPRA), you must complete all the required portions of this request form and date it. The form must be delivered in person during regular business hours, mailed or faxed to the HRHC Records Custodian (address below). Your request is not considered filed until the HRHC Records Custodian has received a completed request form. If you submit this request form to any other officer or employee of the HRHC, that officer or employee does not have the authority to accept your request form on behalf of the HRHC and the form will be directed to the HRHC Records Custodian. The form will not be considered received until it is received by the Records Custodian.

2. If you request access to government records from someone other than the Records Custodian and do not use the HRHC request form, or, if you make a request for access by telephone, the Open Public Records Act and its deadlines, restrictions and remedies will not apply to your request. However, applicable exemptions from disclosure under OPRA will apply.

3. The fees for duplication of a government record in printed form are listed on the front of this form. We will notify you of any special charges, special service charges or other additional charges authorized by law or regulation before processing your request. Payment shall be made by cash, check or money order payable to the Hudson Regional Health Commission and presented or mailed to the HRHC Records Custodian (address below). Do not mail cash.

4. If it is necessary for the records custodian to contact you concerning your request, providing identifying information, such as your name, address and telephone number or an e-mail address is required. Where contact is not necessary, anonymous requests are permitted; except that anonymous requests for personal information are not honored.

5. You agree to pay the balance due upon delivery of the records. Prepayment of charges may be required when total cost exceeds $10.00 or when you have an outstanding balance from prior requests. Anonymous requests, when permitted, may require pre-payment of estimated copy charges.

6. Under OPRA, a custodian must deny access to a person who has been convicted of an indictable offense in New Jersey, any other state, or the United States, and who is seeking government records containing personal information pertaining to the person's victim or the victim's family.

7. By law, the HRHC must notify you that it grants or denies a request for access to government records within seven business days after the Records Custodian receives the request, provided that the record is currently available and not in storage. If the record requested is not currently available or is in storage, the custodian will advise you within seven business days when the record can be made available and the estimated cost. You may agree with the custodian to extend the time for making records available, or granting or denying your request.

8. You may be denied access to a government record if your request would substantially disrupt agency operations and the custodian is unable to reach a reasonable solution with you.

9. If the HRHC is unable to comply with your request for access to a government record, the custodian will indicate the reasons for denial on the request form and send you a signed and dated copy.

10. Except as otherwise provided by law or by agreement with the requester, if the Records Custodian fails to respond to you within seven business days of receiving a request form, the failure to respond will be considered a denial of your request.

11. If your request for access to a government record has been denied or unfilled within the time permitted by law, you have a right to challenge the decision by the HRHC to deny access. At your option, you may either institute a proceeding in the Superior Court of New Jersey or file a complaint in writing with the Government Records Council (GRC). You may contact the GRC by toll-free telephone at 866-850-0511, by mail at PO Box 819, Trenton, NJ 08625, by e-mail at grc@dca.state.nj.us, or at their web site at www.state.nj.us/grc. The Council can also answer other questions about the law.

12. An OPRA request for access to a government record is itself public information. Therefore, the person requesting access to the government record should be aware that the information provided on the form may be disclosed.

13. Requests for HRHC records under OPRA may only be sent to the address specified below. Any request sent to an address or fax other than the one specified below is subject to denial. All fees must be mailed to the address below or delivered in person (check or money order only).

Hudson Regional Health Commission
Attention: Records Custodian
595 County Avenue, Building 1
Secaucus, NJ, 07094
Fax 201-223-0122

HUDSON REGIONAL HEALTH COMMISSION
595 COUNTY AVENUE, BUILDING 1
SECAUCUS, NJ 07094
TEL. (201) 223-1133 FAX (201) 223 0122
John P. Sarnas, President **Carrie Nawrocki, Director**

Open Public Records Act Information Request

Important Notice

Important information related to your rights concerning government records and the address to which this form must be submitted are attached. Please read this form and the attachment carefully. You must complete both pages of this form. Only one property may be included on each request.

Requestor Information – Please Print

First Name Jennifer MI _____ Last Name Ayars

Company Dresdner Robin

Mailing Address 55 Lane Road, Suite 220

City Fairfield State NJ Zip 07004 Email jayars@dresdnerrobin.com

Business Hours Telephone: Area Code 862 Number 930-4888 Ext._____

Circle One: Under penalty of N.J.S.A. 2C:28-3, I certify that I HAVE / HAVE NOT been convicted of any indictable offense under the laws of New Jersey, any other state or the United States.

Signature *Jennifer Ayars* Date 4/16/2021

Payment Information

Max. Cost Authorization
$_____

Select Payment Method
Cash___ Check __ Money Order__

Copying Charges (per/page)
Letter Size $0.05 each
Legal Size $0.07 each

Delivery / Postage Fees:
Actual postage unless charged to receivers account.

Other Charges:
Additional service fees may apply to requests for records in non-standard formats or reports that must be compiled.

Tracking Information

Tracking #_____

Date received by custodian: _____

Date requestor informed of disposition: _____

Status

Filled

In Progress

Denied

Disposition Notes

Records Provided:

Number of Pages: _____

Copy Charges: _____

Shipping charges: _____

Other Charges: _____

Total due: _____

_____

Custodian Signature Date

Hudson Regional Health Commission Use Only

Information Regarding the Requested Records	
Are you involved in litigation with Hudson Regional Health Commission, NJDEP or in litigation with another entity related to the records you are requesting? If yes, describe below.	_____Yes ___X___ No
Description of litigation:	
Site information: Please provide the specific street address, and owner, operator. If you are seeking information on past uses, please provide the names of prior owner operators if available.	
Property Name: Hudson County Chromate 63 Address: Caven Point and Burma Roads City: Jersey City, NJ	
Additional Site Information:	Dresdner Robin is preparing a Preliminary Assessment Report for the above property, NJDEP PI #G000008691. We would appreciate any information regarding site remediation, USTs,ASTs, incidents reported, hazardous material spills, hazardous substances or wastes, enforcement actions, environmental permits or other issues of an environmental nature.
Note: The Commission maintains site records by street address. Only one site may be included in each request. Record requests for sites identified by means other than address (i.e. block and lot) may incur additional fees.	
Do you want us to conduct the search for records if additional fees may be incurred?	_____Yes ___X___ No
Preferred method of records review: On-Site Inspection _____ Copies via US Mail ___X___ Other:_____	

Requesting access to Hudson Regional Health Commission (HRHC) Records under OPRA (N.J.S.A. 47:1A-1 et seq.)
Your Rights Under OPRA

1. In Order to request access to government records in the possession or control of the HRHC under the Open Public Records Act (OPRA), you must complete all the required portions of this request form and date it. The form must be delivered in person during regular business hours, mailed or faxed to the HRHC Records Custodian (address below). Your request is not considered filed until the HRHC Records Custodian has received a completed request form. If you submit this request form to any other officer or employee of the HRHC, that officer or employee does not have the authority to accept your request form on behalf of the HRHC and the form will be directed to the HRHC Records Custodian. The form will not be considered received until it is received by the Records Custodian.

2. If you request access to government records from someone other than the Records Custodian and do not use the HRHC request form, or, if you make a request for access by telephone, the Open Public Records Act and its deadlines, restrictions and remedies will not apply to your request. However, applicable exemptions from disclosure under OPRA will apply.

3. The fees for duplication of a government record in printed form are listed on the front of this form. We will notify you of any special charges, special service charges or other additional charges authorized by law or regulation before processing your request. Payment shall be made by cash, check or money order payable to the Hudson Regional Health Commission and presented or mailed to the HRHC Records Custodian (address below). Do not mail cash.

4. If it is necessary for the records custodian to contact you concerning your request, providing identifying information, such as your name, address and telephone number or an e-mail address is required. Where contact is not necessary, anonymous requests are permitted; except that anonymous requests for personal information are not honored.

5. You agree to pay the balance due upon delivery of the records. Prepayment of charges may be required when total cost exceeds $10.00 or when you have an outstanding balance from prior requests. Anonymous requests, when permitted, may require pre-payment of estimated copy charges.

6. Under OPRA, a custodian must deny access to a person who has been convicted of an indictable offense in New Jersey, any other state, or the United States, and who is seeking government records containing personal information pertaining to the person's victim or the victim's family.

7. By law, the HRHC must notify you that it grants or denies a request for access to government records within seven business days after the Records Custodian receives the request, provided that the record is currently available and not in storage. If the record requested is not currently available or is in storage, the custodian will advise you within seven business days when the record can be made available and the estimated cost. You may agree with the custodian to extend the time for making records available, or granting or denying your request.

8. You may be denied access to a government record if your request would substantially disrupt agency operations and the custodian is unable to reach a reasonable solution with you.

9. If the HRHC is unable to comply with your request for access to a government record, the custodian will indicate the reasons for denial on the request form and send you a signed and dated copy.

10. Except as otherwise provided by law or by agreement with the requester, if the Records Custodian fails to respond to you within seven business days of receiving a request form, the failure to respond will be considered a denial of your request.

11. If your request for access to a government record has been denied or unfilled within the time permitted by law, you have a right to challenge the decision by the HRHC to deny access. At your option, you may either institute a proceeding in the Superior Court of New Jersey or file a complaint in writing with the Government Records Council (GRC). You may contact the GRC by toll-free telephone at 866-850-0511, by mail at PO Box 819, Trenton, NJ 08625, by e-mail at grc@dca.state.nj.us, or at their web site at www.state.nj.us/grc. The Council can also answer other questions about the law.

12. An OPRA request for access to a government record is itself public information. Therefore, the person requesting access to the government record should be aware that the information provided on the form may be disclosed.

13. Requests for HRHC records under OPRA may only be sent to the address specified below. Any request sent to an address or fax other than the one specified below is subject to denial. All fees must be mailed to the address below or delivered in person (check or money order only).

Hudson Regional Health Commission
Attention: Records Custodian
595 County Avenue, Building 1
Secaucus, NJ, 07094
Fax 201-223-0122

HUDSON REGIONAL HEALTH COMMISSION
595 COUNTY AVENUE, BUILDING 1
SECAUCUS, NJ 07094
TEL. (201) 223-1133 FAX (201) 223 0122
John P. Sarnas, President **Carrie Nawrocki, Director**

Open Public Records Act Information Request

Important Notice

Important information related to your rights concerning government records and the address to which this form must be submitted are attached. Please read this form and the attachment carefully. You must complete both pages of this form. Only one property may be included on each request.

Requestor Information – Please Print

First Name Jennifer MI _____ Last Name Ayars

Company Dresdner Robin

Mailing Address 55 Lane Road, Suite 220

City Fairfield State NJ Zip 07004 Email jayars@dresdnerrobin.com

Business Hours Telephone: Area Code 862 Number 930-4888 Ext._____

Circle One: Under penalty of N.J.S.A. 2C:28-3, I certify that I HAVE / HAVE NOT been convicted of any indictable offense under the laws of New Jersey, any other state or the United States.

Signature *Jennifer Ayars* Date 4/16/2021

Payment Information

Max. Cost Authorization
$_____

Select Payment Method
Cash___ Check __ Money Order__

Copying Charges (per/page)
Letter Size $0.05 each
Legal Size $0.07 each

Delivery / Postage Fees:
Actual postage unless charged to receivers account.

Other Charges:
Additional service fees may apply to requests for records in non-standard formats or reports that must be compiled.

Tracking Information

Tracking #_____

Date received by custodian: _____

Date requestor informed of disposition: _____

Status

Filled

In Progress

Denied

Disposition Notes

Records Provided:

Number of Pages: _____

Copy Charges: _____

Shipping charges: _____

Other Charges: _____

Total due: _____

_____

Custodian Signature Date

Hudson Regional Health Commission Use Only

Information Regarding the Requested Records	
Are you involved in litigation with Hudson Regional Health Commission, NJDEP or in litigation with another entity related to the records you are requesting? If yes, describe below.	_____Yes ___X___ No
Description of litigation:	
Site information: Please provide the specific street address, and owner, operator. If you are seeking information on past uses, please provide the names of prior owner operators if available.	
Property Name: Hudson County Chromate 65 Address: Burma Road City: Jersey City, NJ	
Additional Site Information:	Dresdner Robin is preparing a Preliminary Assessment Report for the above property, NJDEP PI #G000008693. We would appreciate any information regarding site remediation, USTs,ASTs, incidents reported, hazardous material spills, hazardous substances or wastes, enforcement actions, environmental permits or other issues of an environmental nature.
Note: The Commission maintains site records by street address. Only one site may be included in each request. Record requests for sites identified by means other than address (i.e. block and lot) may incur additional fees.	
Do you want us to conduct the search for records if additional fees may be incurred?	_____Yes ___X___ No
Preferred method of records review: On-Site Inspection _____ Copies via US Mail ___X___ Other:_____	

Requesting access to Hudson Regional Health Commission (HRHC) Records under OPRA (N.J.S.A. 47:1A-1 et seq.)
Your Rights Under OPRA

1. In Order to request access to government records in the possession or control of the HRHC under the Open Public Records Act (OPRA), you must complete all the required portions of this request form and date it. The form must be delivered in person during regular business hours, mailed or faxed to the HRHC Records Custodian (address below). Your request is not considered filed until the HRHC Records Custodian has received a completed request form. If you submit this request form to any other officer or employee of the HRHC, that officer or employee does not have the authority to accept your request form on behalf of the HRHC and the form will be directed to the HRHC Records Custodian. The form will not be considered received until it is received by the Records Custodian.

2. If you request access to government records from someone other than the Records Custodian and do not use the HRHC request form, or, if you make a request for access by telephone, the Open Public Records Act and its deadlines, restrictions and remedies will not apply to your request. However, applicable exemptions from disclosure under OPRA will apply.

3. The fees for duplication of a government record in printed form are listed on the front of this form. We will notify you of any special charges, special service charges or other additional charges authorized by law or regulation before processing your request. Payment shall be made by cash, check or money order payable to the Hudson Regional Health Commission and presented or mailed to the HRHC Records Custodian (address below). Do not mail cash.

4. If it is necessary for the records custodian to contact you concerning your request, providing identifying information, such as your name, address and telephone number or an e-mail address is required. Where contact is not necessary, anonymous requests are permitted; except that anonymous requests for personal information are not honored.

5. You agree to pay the balance due upon delivery of the records. Prepayment of charges may be required when total cost exceeds $10.00 or when you have an outstanding balance from prior requests. Anonymous requests, when permitted, may require pre-payment of estimated copy charges.

6. Under OPRA, a custodian must deny access to a person who has been convicted of an indictable offense in New Jersey, any other state, or the United States, and who is seeking government records containing personal information pertaining to the person's victim or the victim's family.

7. By law, the HRHC must notify you that it grants or denies a request for access to government records within seven business days after the Records Custodian receives the request, provided that the record is currently available and not in storage. If the record requested is not currently available or is in storage, the custodian will advise you within seven business days when the record can be made available and the estimated cost. You may agree with the custodian to extend the time for making records available, or granting or denying your request.

8. You may be denied access to a government record if your request would substantially disrupt agency operations and the custodian is unable to reach a reasonable solution with you.

9. If the HRHC is unable to comply with your request for access to a government record, the custodian will indicate the reasons for denial on the request form and send you a signed and dated copy.

10. Except as otherwise provided by law or by agreement with the requester, if the Records Custodian fails to respond to you within seven business days of receiving a request form, the failure to respond will be considered a denial of your request.

11. If your request for access to a government record has been denied or unfilled within the time permitted by law, you have a right to challenge the decision by the HRHC to deny access. At your option, you may either institute a proceeding in the Superior Court of New Jersey or file a complaint in writing with the Government Records Council (GRC). You may contact the GRC by toll-free telephone at 866-850-0511, by mail at PO Box 819, Trenton, NJ 08625, by e-mail at grc@dca.state.nj.us, or at their web site at www.state.nj.us/grc. The Council can also answer other questions about the law.

12. An OPRA request for access to a government record is itself public information. Therefore, the person requesting access to the government record should be aware that the information provided on the form may be disclosed.

13. Requests for HRHC records under OPRA may only be sent to the address specified below. Any request sent to an address or fax other than the one specified below is subject to denial. All fees must be mailed to the address below or delivered in person (check or money order only).

Hudson Regional Health Commission
Attention: Records Custodian
595 County Avenue, Building 1
Secaucus, NJ, 07094
Fax 201-223-0122

HUDSON REGIONAL HEALTH COMMISSION
595 COUNTY AVENUE, BUILDING 1
SECAUCUS, NJ 07094
TEL. (201) 223-1133 FAX (201) 223 0122
John P. Sarnas, President **Carrie Nawrocki, Director**

Open Public Records Act Information Request

Important Notice

Important information related to your rights concerning government records and the address to which this form must be submitted are attached. Please read this form and the attachment carefully. You must complete both pages of this form. Only one property may be included on each request.

Requestor Information – Please Print

First Name Jennifer MI _____ Last Name Ayars

Company Dresdner Robin

Mailing Address 55 Lane Road, Suite 220

City Fairfield State NJ Zip 07004 Email jayars@dresdnerrobin.com

Business Hours Telephone: Area Code 862 Number 930-4888 Ext._____

Circle One: Under penalty of N.J.S.A. 2C:28-3, I certify that I HAVE / HAVE NOT been convicted of any indictable offense under the laws of New Jersey, any other state or the United States.

Signature *Jennifer Ayars* Date 4/16/2021

Payment Information

Max. Cost Authorization
$_____

Select Payment Method
Cash___ Check __ Money Order__

Copying Charges (per/page)
Letter Size $0.05 each
Legal Size $0.07 each

Delivery / Postage Fees:
Actual postage unless charged to receivers account.

Other Charges:
Additional service fees may apply to requests for records in non-standard formats or reports that must be compiled.

Tracking Information

Tracking #_____

Date received by custodian: _____

Date requestor informed of disposition: _____

Status

Filled

In Progress

Denied

Disposition Notes

Records Provided:

Number of Pages: _____

Copy Charges: _____

Shipping charges: _____

Other Charges: _____

Total due: _____

_____

Custodian Signature Date

Hudson Regional Health Commission Use Only

Information Regarding the Requested Records	
Are you involved in litigation with Hudson Regional Health Commission, NJDEP or in litigation with another entity related to the records you are requesting? If yes, describe below.	_____Yes ___X___ No
Description of litigation:	
Site information: Please provide the specific street address, and owner, operator. If you are seeking information on past uses, please provide the names of prior owner operators if available.	
Property Name: Baldwin Oils & Commodities Company Address: 1 Burma Road/ Burma and Caven Point Roads City: Jersey City, NJ	
Additional Site Information:	Dresdner Robin is preparing a Preliminary Assessment Report for the above property, NJDEP PI #G000002333. We would appreciate any information regarding site remediation, USTs,ASTs, incidents reported, hazardous material spills, hazardous substances or wastes, enforcement actions, environmental permits or other issues of an environmental nature.
Note: The Commission maintains site records by street address. Only one site may be included in each request. Record requests for sites identified by means other than address (i.e. block and lot) may incur additional fees.	
Do you want us to conduct the search for records if additional fees may be incurred?	_____Yes ___X___ No
Preferred method of records review: On-Site Inspection _____ Copies via US Mail ___X___ Other:_____	

Requesting access to Hudson Regional Health Commission (HRHC) Records under OPRA (N.J.S.A. 47:1A-1 et seq.)
Your Rights Under OPRA

1. In Order to request access to government records in the possession or control of the HRHC under the Open Public Records Act (OPRA), you must complete all the required portions of this request form and date it. The form must be delivered in person during regular business hours, mailed or faxed to the HRHC Records Custodian (address below). Your request is not considered filed until the HRHC Records Custodian has received a completed request form. If you submit this request form to any other officer or employee of the HRHC, that officer or employee does not have the authority to accept your request form on behalf of the HRHC and the form will be directed to the HRHC Records Custodian. The form will not be considered received until it is received by the Records Custodian.

2. If you request access to government records from someone other than the Records Custodian and do not use the HRHC request form, or, if you make a request for access by telephone, the Open Public Records Act and its deadlines, restrictions and remedies will not apply to your request. However, applicable exemptions from disclosure under OPRA will apply.

3. The fees for duplication of a government record in printed form are listed on the front of this form. We will notify you of any special charges, special service charges or other additional charges authorized by law or regulation before processing your request. Payment shall be made by cash, check or money order payable to the Hudson Regional Health Commission and presented or mailed to the HRHC Records Custodian (address below). Do not mail cash.

4. If it is necessary for the records custodian to contact you concerning your request, providing identifying information, such as your name, address and telephone number or an e-mail address is required. Where contact is not necessary, anonymous requests are permitted; except that anonymous requests for personal information are not honored.

5. You agree to pay the balance due upon delivery of the records. Prepayment of charges may be required when total cost exceeds $10.00 or when you have an outstanding balance from prior requests. Anonymous requests, when permitted, may require pre-payment of estimated copy charges.

6. Under OPRA, a custodian must deny access to a person who has been convicted of an indictable offense in New Jersey, any other state, or the United States, and who is seeking government records containing personal information pertaining to the person's victim or the victim's family.

7. By law, the HRHC must notify you that it grants or denies a request for access to government records within seven business days after the Records Custodian receives the request, provided that the record is currently available and not in storage. If the record requested is not currently available or is in storage, the custodian will advise you within seven business days when the record can be made available and the estimated cost. You may agree with the custodian to extend the time for making records available, or granting or denying your request.

8. You may be denied access to a government record if your request would substantially disrupt agency operations and the custodian is unable to reach a reasonable solution with you.

9. If the HRHC is unable to comply with your request for access to a government record, the custodian will indicate the reasons for denial on the request form and send you a signed and dated copy.

10. Except as otherwise provided by law or by agreement with the requester, if the Records Custodian fails to respond to you within seven business days of receiving a request form, the failure to respond will be considered a denial of your request.

11. If your request for access to a government record has been denied or unfilled within the time permitted by law, you have a right to challenge the decision by the HRHC to deny access. At your option, you may either institute a proceeding in the Superior Court of New Jersey or file a complaint in writing with the Government Records Council (GRC). You may contact the GRC by toll-free telephone at 866-850-0511, by mail at PO Box 819, Trenton, NJ 08625, by e-mail at grc@dca.state.nj.us, or at their web site at www.state.nj.us/grc. The Council can also answer other questions about the law.

12. An OPRA request for access to a government record is itself public information. Therefore, the person requesting access to the government record should be aware that the information provided on the form may be disclosed.

13. Requests for HRHC records under OPRA may only be sent to the address specified below. Any request sent to an address or fax other than the one specified below is subject to denial. All fees must be mailed to the address below or delivered in person (check or money order only).

Hudson Regional Health Commission
Attention: Records Custodian
595 County Avenue, Building 1
Secaucus, NJ, 07094
Fax 201-223-0122

HUDSON REGIONAL HEALTH COMMISSION
595 COUNTY AVENUE, BUILDING 1
SECAUCUS, NJ 07094
TEL. (201) 223-1133 FAX (201) 223 0122
John P. Sarnas, President **Carrie Nawrocki, Director**

Open Public Records Act Information Request

Important Notice

Important information related to your rights concerning government records and the address to which this form must be submitted are attached. Please read this form and the attachment carefully. You must complete both pages of this form. Only one property may be included on each request.

Requestor Information – Please Print

First Name Jennifer MI _____ Last Name Ayars

Company Dresdner Robin

Mailing Address 55 Lane Road, Suite 220

City Fairfield State NJ Zip 07004 Email jayars@dresdnerrobin.com

Business Hours Telephone: Area Code 862 Number 930-4888 Ext._____

Circle One: Under penalty of N.J.S.A. 2C:28-3, I certify that I HAVE / HAVE NOT been convicted of any indictable offense under the laws of New Jersey, any other state or the United States.

Signature *Jennifer Ayars* Date 4/16/2021

Payment Information

Max. Cost Authorization
$_____

Select Payment Method
Cash___ Check __ Money Order__

Copying Charges (per/page)
Letter Size $0.05 each
Legal Size $0.07 each

Delivery / Postage Fees:
Actual postage unless charged to receivers account.

Other Charges:
Additional service fees may apply to requests for records in non-standard formats or reports that must be compiled.

Tracking Information

Tracking #_____

Date received by custodian: _____

Date requestor informed of disposition: _____

Status

Filled

In Progress

Denied

Disposition Notes

Records Provided:

Number of Pages: _____

Copy Charges: _____

Shipping charges: _____

Other Charges: _____

Total due: _____

_____

Custodian Signature Date

Hudson Regional Health Commission Use Only

Information Regarding the Requested Records	
Are you involved in litigation with Hudson Regional Health Commission, NJDEP or in litigation with another entity related to the records you are requesting? If yes, describe below.	_____Yes ___X___ No
Description of litigation:	
Site information: Please provide the specific street address, and owner, operator. If you are seeking information on past uses, please provide the names of prior owner operators if available.	
Property Name: TD< #9 Address: New Jersey Turnpike MM 5.5 City: Jersey City, NJ	
Additional Site Information:	Dresdner Robin is preparing a Preliminary Assessment Report for the above property, NJDEP PI #013311. We would appreciate any information regarding site remediation, USTs,ASTs, incidents reported, hazardous material spills, hazardous substances or wastes, enforcement actions, environmental permits or other issues of an environmental nature.
Note: The Commission maintains site records by street address. Only one site may be included in each request. Record requests for sites identified by means other than address (i.e. block and lot) may incur additional fees.	
Do you want us to conduct the search for records if additional fees may be incurred?	_____Yes ___X___ No
Preferred method of records review: On-Site Inspection _____ Copies via US Mail ___X___ Other:_____	

Requesting access to Hudson Regional Health Commission (HRHC) Records under OPRA (N.J.S.A. 47:1A-1 et seq.)
Your Rights Under OPRA

1. In Order to request access to government records in the possession or control of the HRHC under the Open Public Records Act (OPRA), you must complete all the required portions of this request form and date it. The form must be delivered in person during regular business hours, mailed or faxed to the HRHC Records Custodian (address below). Your request is not considered filed until the HRHC Records Custodian has received a completed request form. If you submit this request form to any other officer or employee of the HRHC, that officer or employee does not have the authority to accept your request form on behalf of the HRHC and the form will be directed to the HRHC Records Custodian. The form will not be considered received until it is received by the Records Custodian.

2. If you request access to government records from someone other than the Records Custodian and do not use the HRHC request form, or, if you make a request for access by telephone, the Open Public Records Act and its deadlines, restrictions and remedies will not apply to your request. However, applicable exemptions from disclosure under OPRA will apply.

3. The fees for duplication of a government record in printed form are listed on the front of this form. We will notify you of any special charges, special service charges or other additional charges authorized by law or regulation before processing your request. Payment shall be made by cash, check or money order payable to the Hudson Regional Health Commission and presented or mailed to the HRHC Records Custodian (address below). Do not mail cash.

4. If it is necessary for the records custodian to contact you concerning your request, providing identifying information, such as your name, address and telephone number or an e-mail address is required. Where contact is not necessary, anonymous requests are permitted; except that anonymous requests for personal information are not honored.

5. You agree to pay the balance due upon delivery of the records. Prepayment of charges may be required when total cost exceeds $10.00 or when you have an outstanding balance from prior requests. Anonymous requests, when permitted, may require pre-payment of estimated copy charges.

6. Under OPRA, a custodian must deny access to a person who has been convicted of an indictable offense in New Jersey, any other state, or the United States, and who is seeking government records containing personal information pertaining to the person's victim or the victim's family.

7. By law, the HRHC must notify you that it grants or denies a request for access to government records within seven business days after the Records Custodian receives the request, provided that the record is currently available and not in storage. If the record requested is not currently available or is in storage, the custodian will advise you within seven business days when the record can be made available and the estimated cost. You may agree with the custodian to extend the time for making records available, or granting or denying your request.

8. You may be denied access to a government record if your request would substantially disrupt agency operations and the custodian is unable to reach a reasonable solution with you.

9. If the HRHC is unable to comply with your request for access to a government record, the custodian will indicate the reasons for denial on the request form and send you a signed and dated copy.

10. Except as otherwise provided by law or by agreement with the requester, if the Records Custodian fails to respond to you within seven business days of receiving a request form, the failure to respond will be considered a denial of your request.

11. If your request for access to a government record has been denied or unfilled within the time permitted by law, you have a right to challenge the decision by the HRHC to deny access. At your option, you may either institute a proceeding in the Superior Court of New Jersey or file a complaint in writing with the Government Records Council (GRC). You may contact the GRC by toll-free telephone at 866-850-0511, by mail at PO Box 819, Trenton, NJ 08625, by e-mail at grc@dca.state.nj.us, or at their web site at www.state.nj.us/grc. The Council can also answer other questions about the law.

12. An OPRA request for access to a government record is itself public information. Therefore, the person requesting access to the government record should be aware that the information provided on the form may be disclosed.

13. Requests for HRHC records under OPRA may only be sent to the address specified below. Any request sent to an address or fax other than the one specified below is subject to denial. All fees must be mailed to the address below or delivered in person (check or money order only).

Hudson Regional Health Commission
Attention: Records Custodian
595 County Avenue, Building 1
Secaucus, NJ, 07094
Fax 201-223-0122

HUDSON REGIONAL HEALTH COMMISSION
595 COUNTY AVENUE, BUILDING 1
SECAUCUS, NJ 07094
TEL. (201) 223-1133 FAX (201) 223 0122
John P. Sarnas, President **Carrie Nawrocki, Director**

Open Public Records Act Information Request

Important Notice

Important information related to your rights concerning government records and the address to which this form must be submitted are attached. Please read this form and the attachment carefully. You must complete both pages of this form. Only one property may be included on each request.

Requestor Information – Please Print

First Name Jennifer MI _____ Last Name Ayars

Company Dresdner Robin

Mailing Address 55 Lane Road, Suite 220

City Fairfield State NJ Zip 07004 Email jayars@dresdnerrobin.com

Business Hours Telephone: Area Code 862 Number 930-4888 Ext._____

Circle One: Under penalty of N.J.S.A. 2C:28-3, I certify that I HAVE / HAVE NOT been convicted of any indictable offense under the laws of New Jersey, any other state or the United States.

Signature *Jennifer Ayars* Date 4/16/2021

Payment Information

Max. Cost Authorization
$_____

Select Payment Method
Cash___ Check __ Money Order__

Copying Charges (per/page)
Letter Size $0.05 each
Legal Size $0.07 each

Delivery / Postage Fees:
Actual postage unless charged to receivers account.

Other Charges:
Additional service fees may apply to requests for records in non-standard formats or reports that must be compiled.

Tracking Information

Tracking #_____

Date received by custodian: _____

Date requestor informed of disposition: _____

Status

Filled

In Progress

Denied

Disposition Notes

Records Provided:

Number of Pages: _____

Copy Charges: _____

Shipping charges: _____

Other Charges: _____

Total due: _____

_____

Custodian Signature Date

Hudson Regional Health Commission Use Only

Information Regarding the Requested Records	
Are you involved in litigation with Hudson Regional Health Commission, NJDEP or in litigation with another entity related to the records you are requesting? If yes, describe below.	_____Yes ___X___ No
Description of litigation:	
Site information: Please provide the specific street address, and owner, operator. If you are seeking information on past uses, please provide the names of prior owner operators if available.	
Property Name: Address: New Jersey Turnpike ROW North of 1 Burma Road City: Jersey City, NJ	
Additional Site Information:	Dresdner Robin is preparing a Preliminary Assessment Report for the above property, NJDEP PI #735177. We would appreciate any information regarding site remediation, USTs,ASTs, incidents reported, hazardous material spills, hazardous substances or wastes, enforcement actions, environmental permits or other issues of an environmental nature.
Note: The Commission maintains site records by street address. Only one site may be included in each request. Record requests for sites identified by means other than address (i.e. block and lot) may incur additional fees.	
Do you want us to conduct the search for records if additional fees may be incurred?	_____Yes ___X___ No
Preferred method of records review: On-Site Inspection _____ Copies via US Mail ___X___ Other:_____	

Requesting access to Hudson Regional Health Commission (HRHC) Records under OPRA (N.J.S.A. 47:1A-1 et seq.)
Your Rights Under OPRA

1. In Order to request access to government records in the possession or control of the HRHC under the Open Public Records Act (OPRA), you must complete all the required portions of this request form and date it. The form must be delivered in person during regular business hours, mailed or faxed to the HRHC Records Custodian (address below). Your request is not considered filed until the HRHC Records Custodian has received a completed request form. If you submit this request form to any other officer or employee of the HRHC, that officer or employee does not have the authority to accept your request form on behalf of the HRHC and the form will be directed to the HRHC Records Custodian. The form will not be considered received until it is received by the Records Custodian.

2. If you request access to government records from someone other than the Records Custodian and do not use the HRHC request form, or, if you make a request for access by telephone, the Open Public Records Act and its deadlines, restrictions and remedies will not apply to your request. However, applicable exemptions from disclosure under OPRA will apply.

3. The fees for duplication of a government record in printed form are listed on the front of this form. We will notify you of any special charges, special service charges or other additional charges authorized by law or regulation before processing your request. Payment shall be made by cash, check or money order payable to the Hudson Regional Health Commission and presented or mailed to the HRHC Records Custodian (address below). Do not mail cash.

4. If it is necessary for the records custodian to contact you concerning your request, providing identifying information, such as your name, address and telephone number or an e-mail address is required. Where contact is not necessary, anonymous requests are permitted; except that anonymous requests for personal information are not honored.

5. You agree to pay the balance due upon delivery of the records. Prepayment of charges may be required when total cost exceeds $10.00 or when you have an outstanding balance from prior requests. Anonymous requests, when permitted, may require pre-payment of estimated copy charges.

6. Under OPRA, a custodian must deny access to a person who has been convicted of an indictable offense in New Jersey, any other state, or the United States, and who is seeking government records containing personal information pertaining to the person's victim or the victim's family.

7. By law, the HRHC must notify you that it grants or denies a request for access to government records within seven business days after the Records Custodian receives the request, provided that the record is currently available and not in storage. If the record requested is not currently available or is in storage, the custodian will advise you within seven business days when the record can be made available and the estimated cost. You may agree with the custodian to extend the time for making records available, or granting or denying your request.

8. You may be denied access to a government record if your request would substantially disrupt agency operations and the custodian is unable to reach a reasonable solution with you.

9. If the HRHC is unable to comply with your request for access to a government record, the custodian will indicate the reasons for denial on the request form and send you a signed and dated copy.

10. Except as otherwise provided by law or by agreement with the requester, if the Records Custodian fails to respond to you within seven business days of receiving a request form, the failure to respond will be considered a denial of your request.

11. If your request for access to a government record has been denied or unfilled within the time permitted by law, you have a right to challenge the decision by the HRHC to deny access. At your option, you may either institute a proceeding in the Superior Court of New Jersey or file a complaint in writing with the Government Records Council (GRC). You may contact the GRC by toll-free telephone at 866-850-0511, by mail at PO Box 819, Trenton, NJ 08625, by e-mail at grc@dca.state.nj.us, or at their web site at www.state.nj.us/grc. The Council can also answer other questions about the law.

12. An OPRA request for access to a government record is itself public information. Therefore, the person requesting access to the government record should be aware that the information provided on the form may be disclosed.

13. Requests for HRHC records under OPRA may only be sent to the address specified below. Any request sent to an address or fax other than the one specified below is subject to denial. All fees must be mailed to the address below or delivered in person (check or money order only).

Hudson Regional Health Commission
Attention: Records Custodian
595 County Avenue, Building 1
Secaucus, NJ, 07094
Fax 201-223-0122

HUDSON REGIONAL HEALTH COMMISSION
595 COUNTY AVENUE, BUILDING 1
SECAUCUS, NJ 07094
TEL. (201) 223-1133 FAX (201) 223 0122
John P. Sarnas, President **Carrie Nawrocki, Director**

Open Public Records Act Information Request

Important Notice

Important information related to your rights concerning government records and the address to which this form must be submitted are attached. Please read this form and the attachment carefully. You must complete both pages of this form. Only one property may be included on each request.

Requestor Information – Please Print

First Name Jennifer MI _____ Last Name Ayars

Company Dresdner Robin

Mailing Address 55 Lane Road, Suite 220

City Fairfield State NJ Zip 07004 Email jayars@dresdnerrobin.com

Business Hours Telephone: Area Code 862 Number 930-4888 Ext._____

Circle One: Under penalty of N.J.S.A. 2C:28-3, I certify that I HAVE / HAVE NOT been convicted of any indictable offense under the laws of New Jersey, any other state or the United States.

Signature *Jennifer Ayars* Date 4/16/2021

Payment Information

Max. Cost Authorization
$_____

Select Payment Method
Cash___ Check __ Money Order__

Copying Charges (per/page)
Letter Size $0.05 each
Legal Size $0.07 each

Delivery / Postage Fees:
Actual postage unless charged to receivers account.

Other Charges:
Additional service fees may apply to requests for records in non-standard formats or reports that must be compiled.

Tracking Information

Tracking #_____

Date received by custodian: _____

Date requestor informed of disposition: _____

Status

Filled

In Progress

Denied

Disposition Notes

Records Provided:

Number of Pages: _____

Copy Charges: _____

Shipping charges: _____

Other Charges: _____

Total due: _____

_____

Custodian Signature Date

Hudson Regional Health Commission Use Only

Information Regarding the Requested Records	
Are you involved in litigation with Hudson Regional Health Commission, NJDEP or in litigation with another entity related to the records you are requesting? If yes, describe below.	_____Yes ___X___ No
Description of litigation:	
Site information: Please provide the specific street address, and owner, operator. If you are seeking information on past uses, please provide the names of prior owner operators if available.	
Property Name: Address: 14 Burma Road City: Jersey City, NJ	
Additional Site Information:	Dresdner Robin is preparing a Preliminary Assessment Report for the above property, NJDEP PI #G000062419. We would appreciate any information regarding site remediation, USTs,ASTs, incidents reported, hazardous material spills, hazardous substances or wastes, enforcement actions, environmental permits or other issues of an environmental nature.
Note: The Commission maintains site records by street address. Only one site may be included in each request. Record requests for sites identified by means other than address (i.e. block and lot) may incur additional fees.	
Do you want us to conduct the search for records if additional fees may be incurred?	_____Yes ___X___ No
Preferred method of records review: On-Site Inspection _____ Copies via US Mail ___X___ Other:_____	

Requesting access to Hudson Regional Health Commission (HRHC) Records under OPRA (N.J.S.A. 47:1A-1 et seq.)
Your Rights Under OPRA

1. In Order to request access to government records in the possession or control of the HRHC under the Open Public Records Act (OPRA), you must complete all the required portions of this request form and date it. The form must be delivered in person during regular business hours, mailed or faxed to the HRHC Records Custodian (address below). Your request is not considered filed until the HRHC Records Custodian has received a completed request form. If you submit this request form to any other officer or employee of the HRHC, that officer or employee does not have the authority to accept your request form on behalf of the HRHC and the form will be directed to the HRHC Records Custodian. The form will not be considered received until it is received by the Records Custodian.

2. If you request access to government records from someone other than the Records Custodian and do not use the HRHC request form, or, if you make a request for access by telephone, the Open Public Records Act and its deadlines, restrictions and remedies will not apply to your request. However, applicable exemptions from disclosure under OPRA will apply.

3. The fees for duplication of a government record in printed form are listed on the front of this form. We will notify you of any special charges, special service charges or other additional charges authorized by law or regulation before processing your request. Payment shall be made by cash, check or money order payable to the Hudson Regional Health Commission and presented or mailed to the HRHC Records Custodian (address below). Do not mail cash.

4. If it is necessary for the records custodian to contact you concerning your request, providing identifying information, such as your name, address and telephone number or an e-mail address is required. Where contact is not necessary, anonymous requests are permitted; except that anonymous requests for personal information are not honored.

5. You agree to pay the balance due upon delivery of the records. Prepayment of charges may be required when total cost exceeds $10.00 or when you have an outstanding balance from prior requests. Anonymous requests, when permitted, may require pre-payment of estimated copy charges.

6. Under OPRA, a custodian must deny access to a person who has been convicted of an indictable offense in New Jersey, any other state, or the United States, and who is seeking government records containing personal information pertaining to the person's victim or the victim's family.

7. By law, the HRHC must notify you that it grants or denies a request for access to government records within seven business days after the Records Custodian receives the request, provided that the record is currently available and not in storage. If the record requested is not currently available or is in storage, the custodian will advise you within seven business days when the record can be made available and the estimated cost. You may agree with the custodian to extend the time for making records available, or granting or denying your request.

8. You may be denied access to a government record if your request would substantially disrupt agency operations and the custodian is unable to reach a reasonable solution with you.

9. If the HRHC is unable to comply with your request for access to a government record, the custodian will indicate the reasons for denial on the request form and send you a signed and dated copy.

10. Except as otherwise provided by law or by agreement with the requester, if the Records Custodian fails to respond to you within seven business days of receiving a request form, the failure to respond will be considered a denial of your request.

11. If your request for access to a government record has been denied or unfilled within the time permitted by law, you have a right to challenge the decision by the HRHC to deny access. At your option, you may either institute a proceeding in the Superior Court of New Jersey or file a complaint in writing with the Government Records Council (GRC). You may contact the GRC by toll-free telephone at 866-850-0511, by mail at PO Box 819, Trenton, NJ 08625, by e-mail at grc@dca.state.nj.us, or at their web site at www.state.nj.us/grc. The Council can also answer other questions about the law.

12. An OPRA request for access to a government record is itself public information. Therefore, the person requesting access to the government record should be aware that the information provided on the form may be disclosed.

13. Requests for HRHC records under OPRA may only be sent to the address specified below. Any request sent to an address or fax other than the one specified below is subject to denial. All fees must be mailed to the address below or delivered in person (check or money order only).

Hudson Regional Health Commission
Attention: Records Custodian
595 County Avenue, Building 1
Secaucus, NJ, 07094
Fax 201-223-0122

HUDSON REGIONAL HEALTH COMMISSION
595 COUNTY AVENUE, BUILDING 1
SECAUCUS, NJ 07094
TEL. (201) 223-1133 FAX (201) 223 0122
John P. Sarnas, President **Carrie Nawrocki, Director**

Open Public Records Act Information Request

Important Notice

Important information related to your rights concerning government records and the address to which this form must be submitted are attached. Please read this form and the attachment carefully. You must complete both pages of this form. Only one property may be included on each request.

Requestor Information – Please Print

First Name Jennifer MI _____ Last Name Ayars

Company Dresdner Robin

Mailing Address 55 Lane Road, Suite 220

City Fairfield State NJ Zip 07004 Email jayars@dresdnerrobin.com

Business Hours Telephone: Area Code 862 Number 930-4888 Ext._____

Circle One: Under penalty of N.J.S.A. 2C:28-3, I certify that I HAVE / HAVE NOT been convicted of any indictable offense under the laws of New Jersey, any other state or the United States.

Signature *Jennifer Ayars* Date 4/16/2021

Payment Information

Max. Cost Authorization
$_____

Select Payment Method
Cash___ Check __ Money Order__

Copying Charges (per/page)
Letter Size $0.05 each
Legal Size $0.07 each

Delivery / Postage Fees:
Actual postage unless charged to receivers account.

Other Charges:
Additional service fees may apply to requests for records in non-standard formats or reports that must be compiled.

Tracking Information

Tracking #_____

Date received by custodian: _____

Date requestor informed of disposition: _____

Status

Filled

In Progress

Denied

Disposition Notes

Records Provided:

Number of Pages: _____

Copy Charges: _____

Shipping charges: _____

Other Charges: _____

Total due: _____

_____

Custodian Signature Date

Hudson Regional Health Commission Use Only

Information Regarding the Requested Records	
Are you involved in litigation with Hudson Regional Health Commission, NJDEP or in litigation with another entity related to the records you are requesting? If yes, describe below.	_____Yes ___X___ No
Description of litigation:	
Site information: Please provide the specific street address, and owner, operator. If you are seeking information on past uses, please provide the names of prior owner operators if available.	
Property Name: Liberty State Park Maintenance Area Address: 185 Theodore Conrad Dr City: Jersey City, NJ	
Additional Site Information:	Dresdner Robin is preparing a Preliminary Assessment Report for the above property, NJDEP PI #010038 and Solid Waste #132223. We would appreciate any information regarding site remediation, USTs,ASTs, incidents reported, hazardous material spills, hazardous substances or wastes, enforcement actions, environmental permits or other issues of an environmental nature.
Note: The Commission maintains site records by street address. Only one site may be included in each request. Record requests for sites identified by means other than address (i.e. block and lot) may incur additional fees.	
Do you want us to conduct the search for records if additional fees may be incurred?	_____Yes ___X___ No
Preferred method of records review: On-Site Inspection _____ Copies via US Mail ___X___ Other:_____	

Requesting access to Hudson Regional Health Commission (HRHC) Records under OPRA (N.J.S.A. 47:1A-1 et seq.)
Your Rights Under OPRA

1. In Order to request access to government records in the possession or control of the HRHC under the Open Public Records Act (OPRA), you must complete all the required portions of this request form and date it. The form must be delivered in person during regular business hours, mailed or faxed to the HRHC Records Custodian (address below). Your request is not considered filed until the HRHC Records Custodian has received a completed request form. If you submit this request form to any other officer or employee of the HRHC, that officer or employee does not have the authority to accept your request form on behalf of the HRHC and the form will be directed to the HRHC Records Custodian. The form will not be considered received until it is received by the Records Custodian.

2. If you request access to government records from someone other than the Records Custodian and do not use the HRHC request form, or, if you make a request for access by telephone, the Open Public Records Act and its deadlines, restrictions and remedies will not apply to your request. However, applicable exemptions from disclosure under OPRA will apply.

3. The fees for duplication of a government record in printed form are listed on the front of this form. We will notify you of any special charges, special service charges or other additional charges authorized by law or regulation before processing your request. Payment shall be made by cash, check or money order payable to the Hudson Regional Health Commission and presented or mailed to the HRHC Records Custodian (address below). Do not mail cash.

4. If it is necessary for the records custodian to contact you concerning your request, providing identifying information, such as your name, address and telephone number or an e-mail address is required. Where contact is not necessary, anonymous requests are permitted; except that anonymous requests for personal information are not honored.

5. You agree to pay the balance due upon delivery of the records. Prepayment of charges may be required when total cost exceeds $10.00 or when you have an outstanding balance from prior requests. Anonymous requests, when permitted, may require pre-payment of estimated copy charges.

6. Under OPRA, a custodian must deny access to a person who has been convicted of an indictable offense in New Jersey, any other state, or the United States, and who is seeking government records containing personal information pertaining to the person's victim or the victim's family.

7. By law, the HRHC must notify you that it grants or denies a request for access to government records within seven business days after the Records Custodian receives the request, provided that the record is currently available and not in storage. If the record requested is not currently available or is in storage, the custodian will advise you within seven business days when the record can be made available and the estimated cost. You may agree with the custodian to extend the time for making records available, or granting or denying your request.

8. You may be denied access to a government record if your request would substantially disrupt agency operations and the custodian is unable to reach a reasonable solution with you.

9. If the HRHC is unable to comply with your request for access to a government record, the custodian will indicate the reasons for denial on the request form and send you a signed and dated copy.

10. Except as otherwise provided by law or by agreement with the requester, if the Records Custodian fails to respond to you within seven business days of receiving a request form, the failure to respond will be considered a denial of your request.

11. If your request for access to a government record has been denied or unfilled within the time permitted by law, you have a right to challenge the decision by the HRHC to deny access. At your option, you may either institute a proceeding in the Superior Court of New Jersey or file a complaint in writing with the Government Records Council (GRC). You may contact the GRC by toll-free telephone at 866-850-0511, by mail at PO Box 819, Trenton, NJ 08625, by e-mail at grc@dca.state.nj.us, or at their web site at www.state.nj.us/grc. The Council can also answer other questions about the law.

12. An OPRA request for access to a government record is itself public information. Therefore, the person requesting access to the government record should be aware that the information provided on the form may be disclosed.

13. Requests for HRHC records under OPRA may only be sent to the address specified below. Any request sent to an address or fax other than the one specified below is subject to denial. All fees must be mailed to the address below or delivered in person (check or money order only).

Hudson Regional Health Commission
Attention: Records Custodian
595 County Avenue, Building 1
Secaucus, NJ, 07094
Fax 201-223-0122

HUDSON REGIONAL HEALTH COMMISSION
595 COUNTY AVENUE, BUILDING 1
SECAUCUS, NJ 07094
TEL. (201) 223-1133 FAX (201) 223 0122
John P. Sarnas, President **Carrie Nawrocki, Director**

Open Public Records Act Information Request

Important Notice

Important information related to your rights concerning government records and the address to which this form must be submitted are attached. Please read this form and the attachment carefully. You must complete both pages of this form. Only one property may be included on each request.

Requestor Information – Please Print

First Name Jennifer MI _____ Last Name Ayars

Company Dresdner Robin

Mailing Address 55 Lane Road, Suite 220

City Fairfield State NJ Zip 07004 Email jayars@dresdnerrobin.com

Business Hours Telephone: Area Code 862 Number 930-4888 Ext._____

Circle One: Under penalty of N.J.S.A. 2C:28-3, I certify that I HAVE / HAVE NOT been convicted of any indictable offense under the laws of New Jersey, any other state or the United States.

Signature *Jennifer Ayars* Date 4/16/2021

Payment Information

Max. Cost Authorization
$_____

Select Payment Method
Cash___ Check __ Money Order__

Copying Charges (per/page)
Letter Size $0.05 each
Legal Size $0.07 each

Delivery / Postage Fees:
Actual postage unless charged to receivers account.

Other Charges:
Additional service fees may apply to requests for records in non-standard formats or reports that must be compiled.

Tracking Information

Tracking #_____

Date received by custodian: _____

Date requestor informed of disposition: _____

Status

Filled

In Progress

Denied

Disposition Notes

Records Provided:

Number of Pages: _____

Copy Charges: _____

Shipping charges: _____

Other Charges: _____

Total due: _____

_____

Custodian Signature Date

Hudson Regional Health Commission Use Only

Information Regarding the Requested Records	
Are you involved in litigation with Hudson Regional Health Commission, NJDEP or in litigation with another entity related to the records you are requesting? If yes, describe below.	_____Yes ___X___ No
Description of litigation:	
Site information: Please provide the specific street address, and owner, operator. If you are seeking information on past uses, please provide the names of prior owner operators if available.	
Property Name: Hudson County Chromate 178 Address: Burma Road and Theodore Conrad Dr City: Jersey City, NJ	
Additional Site Information:	Dresdner Robin is preparing a Preliminary Assessment Report for the above property, NJDEP PI #G000011469. We would appreciate any information regarding site remediation, USTs,ASTs, incidents reported, hazardous material spills, hazardous substances or wastes, enforcement actions, environmental permits or other issues of an environmental nature.
Note: The Commission maintains site records by street address. Only one site may be included in each request. Record requests for sites identified by means other than address (i.e. block and lot) may incur additional fees.	
Do you want us to conduct the search for records if additional fees may be incurred?	_____Yes ___X___ No
Preferred method of records review: On-Site Inspection _____ Copies via US Mail ___X___ Other:_____	

Requesting access to Hudson Regional Health Commission (HRHC) Records under OPRA (N.J.S.A. 47:1A-1 et seq.)
Your Rights Under OPRA

1. In Order to request access to government records in the possession or control of the HRHC under the Open Public Records Act (OPRA), you must complete all the required portions of this request form and date it. The form must be delivered in person during regular business hours, mailed or faxed to the HRHC Records Custodian (address below). Your request is not considered filed until the HRHC Records Custodian has received a completed request form. If you submit this request form to any other officer or employee of the HRHC, that officer or employee does not have the authority to accept your request form on behalf of the HRHC and the form will be directed to the HRHC Records Custodian. The form will not be considered received until it is received by the Records Custodian.

2. If you request access to government records from someone other than the Records Custodian and do not use the HRHC request form, or, if you make a request for access by telephone, the Open Public Records Act and its deadlines, restrictions and remedies will not apply to your request. However, applicable exemptions from disclosure under OPRA will apply.

3. The fees for duplication of a government record in printed form are listed on the front of this form. We will notify you of any special charges, special service charges or other additional charges authorized by law or regulation before processing your request. Payment shall be made by cash, check or money order payable to the Hudson Regional Health Commission and presented or mailed to the HRHC Records Custodian (address below). Do not mail cash.

4. If it is necessary for the records custodian to contact you concerning your request, providing identifying information, such as your name, address and telephone number or an e-mail address is required. Where contact is not necessary, anonymous requests are permitted; except that anonymous requests for personal information are not honored.

5. You agree to pay the balance due upon delivery of the records. Prepayment of charges may be required when total cost exceeds $10.00 or when you have an outstanding balance from prior requests. Anonymous requests, when permitted, may require pre-payment of estimated copy charges.

6. Under OPRA, a custodian must deny access to a person who has been convicted of an indictable offense in New Jersey, any other state, or the United States, and who is seeking government records containing personal information pertaining to the person's victim or the victim's family.

7. By law, the HRHC must notify you that it grants or denies a request for access to government records within seven business days after the Records Custodian receives the request, provided that the record is currently available and not in storage. If the record requested is not currently available or is in storage, the custodian will advise you within seven business days when the record can be made available and the estimated cost. You may agree with the custodian to extend the time for making records available, or granting or denying your request.

8. You may be denied access to a government record if your request would substantially disrupt agency operations and the custodian is unable to reach a reasonable solution with you.

9. If the HRHC is unable to comply with your request for access to a government record, the custodian will indicate the reasons for denial on the request form and send you a signed and dated copy.

10. Except as otherwise provided by law or by agreement with the requester, if the Records Custodian fails to respond to you within seven business days of receiving a request form, the failure to respond will be considered a denial of your request.

11. If your request for access to a government record has been denied or unfilled within the time permitted by law, you have a right to challenge the decision by the HRHC to deny access. At your option, you may either institute a proceeding in the Superior Court of New Jersey or file a complaint in writing with the Government Records Council (GRC). You may contact the GRC by toll-free telephone at 866-850-0511, by mail at PO Box 819, Trenton, NJ 08625, by e-mail at grc@dca.state.nj.us, or at their web site at www.state.nj.us/grc. The Council can also answer other questions about the law.

12. An OPRA request for access to a government record is itself public information. Therefore, the person requesting access to the government record should be aware that the information provided on the form may be disclosed.

13. Requests for HRHC records under OPRA may only be sent to the address specified below. Any request sent to an address or fax other than the one specified below is subject to denial. All fees must be mailed to the address below or delivered in person (check or money order only).

Hudson Regional Health Commission
Attention: Records Custodian
595 County Avenue, Building 1
Secaucus, NJ, 07094
Fax 201-223-0122

HUDSON REGIONAL HEALTH COMMISSION
595 COUNTY AVENUE, BUILDING 1
SECAUCUS, NJ 07094
TEL. (201) 223-1133 FAX (201) 223 0122
John P. Sarnas, President **Carrie Nawrocki, Director**

Open Public Records Act Information Request

Important Notice

Important information related to your rights concerning government records and the address to which this form must be submitted are attached. Please read this form and the attachment carefully. You must complete both pages of this form. Only one property may be included on each request.

Requestor Information – Please Print

First Name Jennifer MI _____ Last Name Ayars

Company Dresdner Robin

Mailing Address 55 Lane Road, Suite 220

City Fairfield State NJ Zip 07004 Email jayars@dresdnerrobin.com

Business Hours Telephone: Area Code 862 Number 930-4888 Ext._____

Circle One: Under penalty of N.J.S.A. 2C:28-3, I certify that I HAVE / HAVE NOT been convicted of any indictable offense under the laws of New Jersey, any other state or the United States.

Signature *Jennifer Ayars* Date 4/16/2021

Payment Information

Max. Cost Authorization
$_____

Select Payment Method
Cash___ Check __ Money Order__

Copying Charges (per/page)
Letter Size $0.05 each
Legal Size $0.07 each

Delivery / Postage Fees:
Actual postage unless charged to receivers account.

Other Charges:
Additional service fees may apply to requests for records in non-standard formats or reports that must be compiled.

Tracking Information

Tracking #_____

Date received by custodian: _____

Date requestor informed of disposition: _____

Status

Filled

In Progress

Denied

Disposition Notes

Records Provided:

Number of Pages: _____

Copy Charges: _____

Shipping charges: _____

Other Charges: _____

Total due: _____

_____

Custodian Signature Date

Hudson Regional Health Commission Use Only

Information Regarding the Requested Records	
Are you involved in litigation with Hudson Regional Health Commission, NJDEP or in litigation with another entity related to the records you are requesting? If yes, describe below.	_____Yes ___X___ No
Description of litigation:	
Site information: Please provide the specific street address, and owner, operator. If you are seeking information on past uses, please provide the names of prior owner operators if available.	
Property Name: Polarome International Inc./Hudson County Chromate 206 Address: 200 Theodore Conrad Dr City: Jersey City, NJ	
Additional Site Information:	Dresdner Robin is preparing a Preliminary Assessment Report for the above property, NJDEP PI #581004 & G000008288. We would appreciate any information regarding site remediation, USTs,ASTs, incidents reported, hazardous material spills, hazardous substances or wastes, enforcement actions, environmental permits or other issues of an environmental nature.
Note: The Commission maintains site records by street address. Only one site may be included in each request. Record requests for sites identified by means other than address (i.e. block and lot) may incur additional fees.	
Do you want us to conduct the search for records if additional fees may be incurred?	_____Yes ___X___ No
Preferred method of records review: On-Site Inspection _____ Copies via US Mail ___X___ Other:_____	

Requesting access to Hudson Regional Health Commission (HRHC) Records under OPRA (N.J.S.A. 47:1A-1 et seq.)
Your Rights Under OPRA

1. In Order to request access to government records in the possession or control of the HRHC under the Open Public Records Act (OPRA), you must complete all the required portions of this request form and date it. The form must be delivered in person during regular business hours, mailed or faxed to the HRHC Records Custodian (address below). Your request is not considered filed until the HRHC Records Custodian has received a completed request form. If you submit this request form to any other officer or employee of the HRHC, that officer or employee does not have the authority to accept your request form on behalf of the HRHC and the form will be directed to the HRHC Records Custodian. The form will not be considered received until it is received by the Records Custodian.

2. If you request access to government records from someone other than the Records Custodian and do not use the HRHC request form, or, if you make a request for access by telephone, the Open Public Records Act and its deadlines, restrictions and remedies will not apply to your request. However, applicable exemptions from disclosure under OPRA will apply.

3. The fees for duplication of a government record in printed form are listed on the front of this form. We will notify you of any special charges, special service charges or other additional charges authorized by law or regulation before processing your request. Payment shall be made by cash, check or money order payable to the Hudson Regional Health Commission and presented or mailed to the HRHC Records Custodian (address below). Do not mail cash.

4. If it is necessary for the records custodian to contact you concerning your request, providing identifying information, such as your name, address and telephone number or an e-mail address is required. Where contact is not necessary, anonymous requests are permitted; except that anonymous requests for personal information are not honored.

5. You agree to pay the balance due upon delivery of the records. Prepayment of charges may be required when total cost exceeds $10.00 or when you have an outstanding balance from prior requests. Anonymous requests, when permitted, may require pre-payment of estimated copy charges.

6. Under OPRA, a custodian must deny access to a person who has been convicted of an indictable offense in New Jersey, any other state, or the United States, and who is seeking government records containing personal information pertaining to the person's victim or the victim's family.

7. By law, the HRHC must notify you that it grants or denies a request for access to government records within seven business days after the Records Custodian receives the request, provided that the record is currently available and not in storage. If the record requested is not currently available or is in storage, the custodian will advise you within seven business days when the record can be made available and the estimated cost. You may agree with the custodian to extend the time for making records available, or granting or denying your request.

8. You may be denied access to a government record if your request would substantially disrupt agency operations and the custodian is unable to reach a reasonable solution with you.

9. If the HRHC is unable to comply with your request for access to a government record, the custodian will indicate the reasons for denial on the request form and send you a signed and dated copy.

10. Except as otherwise provided by law or by agreement with the requester, if the Records Custodian fails to respond to you within seven business days of receiving a request form, the failure to respond will be considered a denial of your request.

11. If your request for access to a government record has been denied or unfilled within the time permitted by law, you have a right to challenge the decision by the HRHC to deny access. At your option, you may either institute a proceeding in the Superior Court of New Jersey or file a complaint in writing with the Government Records Council (GRC). You may contact the GRC by toll-free telephone at 866-850-0511, by mail at PO Box 819, Trenton, NJ 08625, by e-mail at grc@dca.state.nj.us, or at their web site at www.state.nj.us/grc. The Council can also answer other questions about the law.

12. An OPRA request for access to a government record is itself public information. Therefore, the person requesting access to the government record should be aware that the information provided on the form may be disclosed.

13. Requests for HRHC records under OPRA may only be sent to the address specified below. Any request sent to an address or fax other than the one specified below is subject to denial. All fees must be mailed to the address below or delivered in person (check or money order only).

Hudson Regional Health Commission
Attention: Records Custodian
595 County Avenue, Building 1
Secaucus, NJ, 07094
Fax 201-223-0122

HUDSON REGIONAL HEALTH COMMISSION
595 COUNTY AVENUE, BUILDING 1
SECAUCUS, NJ 07094
TEL. (201) 223-1133 FAX (201) 223 0122
John P. Sarnas, President **Carrie Nawrocki, Director**

Open Public Records Act Information Request

Important Notice

Important information related to your rights concerning government records and the address to which this form must be submitted are attached. Please read this form and the attachment carefully. You must complete both pages of this form. Only one property may be included on each request.

Requestor Information – Please Print

First Name Jennifer MI _____ Last Name Ayars

Company Dresdner Robin

Mailing Address 55 Lane Road, Suite 220

City Fairfield State NJ Zip 07004 Email jayars@dresdnerrobin.com

Business Hours Telephone: Area Code 862 Number 930-4888 Ext._____

Circle One: Under penalty of N.J.S.A. 2C:28-3, I certify that I HAVE / HAVE NOT been convicted of any indictable offense under the laws of New Jersey, any other state or the United States.

Signature *Jennifer Ayars* Date 4/16/2021

Payment Information

Max. Cost Authorization
$_____

Select Payment Method
Cash___ Check __ Money Order__

Copying Charges (per/page)
Letter Size $0.05 each
Legal Size $0.07 each

Delivery / Postage Fees:
Actual postage unless charged to receivers account.

Other Charges:
Additional service fees may apply to requests for records in non-standard formats or reports that must be compiled.

Tracking Information

Tracking #_____

Date received by custodian: _____

Date requestor informed of disposition: _____

Status

Filled

In Progress

Denied

Disposition Notes

Records Provided:

Number of Pages: _____

Copy Charges: _____

Shipping charges: _____

Other Charges: _____

Total due: _____

_____

Custodian Signature Date

Hudson Regional Health Commission Use Only

Information Regarding the Requested Records	
Are you involved in litigation with Hudson Regional Health Commission, NJDEP or in litigation with another entity related to the records you are requesting? If yes, describe below.	_____Yes ___X___ No
Description of litigation:	
Site information: Please provide the specific street address, and owner, operator. If you are seeking information on past uses, please provide the names of prior owner operators if available.	
Property Name: Burma Road Development Address: 97 Burma Road and Thomas McGovern Drive City: Jersey City, NJ	
Additional Site Information:	Dresdner Robin is preparing a Preliminary Assessment Report for the above property, NJDEP PI #202435. We would appreciate any information regarding site remediation, USTs,ASTs, incidents reported, hazardous material spills, hazardous substances or wastes, enforcement actions, environmental permits or other issues of an environmental nature.
Note: The Commission maintains site records by street address. Only one site may be included in each request. Record requests for sites identified by means other than address (i.e. block and lot) may incur additional fees.	
Do you want us to conduct the search for records if additional fees may be incurred?	_____Yes ___X___ No
Preferred method of records review: On-Site Inspection _____ Copies via US Mail ___X___ Other:_____	

Requesting access to Hudson Regional Health Commission (HRHC) Records under OPRA (N.J.S.A. 47:1A-1 et seq.)
Your Rights Under OPRA

1. In Order to request access to government records in the possession or control of the HRHC under the Open Public Records Act (OPRA), you must complete all the required portions of this request form and date it. The form must be delivered in person during regular business hours, mailed or faxed to the HRHC Records Custodian (address below). Your request is not considered filed until the HRHC Records Custodian has received a completed request form. If you submit this request form to any other officer or employee of the HRHC, that officer or employee does not have the authority to accept your request form on behalf of the HRHC and the form will be directed to the HRHC Records Custodian. The form will not be considered received until it is received by the Records Custodian.

2. If you request access to government records from someone other than the Records Custodian and do not use the HRHC request form, or, if you make a request for access by telephone, the Open Public Records Act and its deadlines, restrictions and remedies will not apply to your request. However, applicable exemptions from disclosure under OPRA will apply.

3. The fees for duplication of a government record in printed form are listed on the front of this form. We will notify you of any special charges, special service charges or other additional charges authorized by law or regulation before processing your request. Payment shall be made by cash, check or money order payable to the Hudson Regional Health Commission and presented or mailed to the HRHC Records Custodian (address below). Do not mail cash.

4. If it is necessary for the records custodian to contact you concerning your request, providing identifying information, such as your name, address and telephone number or an e-mail address is required. Where contact is not necessary, anonymous requests are permitted; except that anonymous requests for personal information are not honored.

5. You agree to pay the balance due upon delivery of the records. Prepayment of charges may be required when total cost exceeds $10.00 or when you have an outstanding balance from prior requests. Anonymous requests, when permitted, may require pre-payment of estimated copy charges.

6. Under OPRA, a custodian must deny access to a person who has been convicted of an indictable offense in New Jersey, any other state, or the United States, and who is seeking government records containing personal information pertaining to the person's victim or the victim's family.

7. By law, the HRHC must notify you that it grants or denies a request for access to government records within seven business days after the Records Custodian receives the request, provided that the record is currently available and not in storage. If the record requested is not currently available or is in storage, the custodian will advise you within seven business days when the record can be made available and the estimated cost. You may agree with the custodian to extend the time for making records available, or granting or denying your request.

8. You may be denied access to a government record if your request would substantially disrupt agency operations and the custodian is unable to reach a reasonable solution with you.

9. If the HRHC is unable to comply with your request for access to a government record, the custodian will indicate the reasons for denial on the request form and send you a signed and dated copy.

10. Except as otherwise provided by law or by agreement with the requester, if the Records Custodian fails to respond to you within seven business days of receiving a request form, the failure to respond will be considered a denial of your request.

11. If your request for access to a government record has been denied or unfilled within the time permitted by law, you have a right to challenge the decision by the HRHC to deny access. At your option, you may either institute a proceeding in the Superior Court of New Jersey or file a complaint in writing with the Government Records Council (GRC). You may contact the GRC by toll-free telephone at 866-850-0511, by mail at PO Box 819, Trenton, NJ 08625, by e-mail at grc@dca.state.nj.us, or at their web site at www.state.nj.us/grc. The Council can also answer other questions about the law.

12. An OPRA request for access to a government record is itself public information. Therefore, the person requesting access to the government record should be aware that the information provided on the form may be disclosed.

13. Requests for HRHC records under OPRA may only be sent to the address specified below. Any request sent to an address or fax other than the one specified below is subject to denial. All fees must be mailed to the address below or delivered in person (check or money order only).

Hudson Regional Health Commission
Attention: Records Custodian
595 County Avenue, Building 1
Secaucus, NJ, 07094
Fax 201-223-0122

HUDSON REGIONAL HEALTH COMMISSION
595 COUNTY AVENUE, BUILDING 1
SECAUCUS, NJ 07094
TEL. (201) 223-1133 FAX (201) 223 0122
John P. Sarnas, President **Carrie Nawrocki, Director**

Open Public Records Act Information Request

Important Notice

Important information related to your rights concerning government records and the address to which this form must be submitted are attached. Please read this form and the attachment carefully. You must complete both pages of this form. Only one property may be included on each request.

Requestor Information – Please Print

First Name Jennifer MI _____ Last Name Ayars

Company Dresdner Robin

Mailing Address 55 Lane Road, Suite 220

City Fairfield State NJ Zip 07004 Email jayars@dresdnerrobin.com

Business Hours Telephone: Area Code 862 Number 930-4888 Ext._____

Circle One: Under penalty of N.J.S.A. 2C:28-3, I certify that I HAVE / HAVE NOT been convicted of any indictable offense under the laws of New Jersey, any other state or the United States.

Signature *Jennifer Ayars* Date 4/16/2021

Payment Information

Max. Cost Authorization
$_____

Select Payment Method
Cash___ Check __ Money Order__

Copying Charges (per/page)
Letter Size $0.05 each
Legal Size $0.07 each

Delivery / Postage Fees:
Actual postage unless charged to receivers account.

Other Charges:
Additional service fees may apply to requests for records in non-standard formats or reports that must be compiled.

Tracking Information

Tracking #_____

Date received by custodian: _____

Date requestor informed of disposition: _____

Status

Filled

In Progress

Denied

Disposition Notes

Records Provided:

Number of Pages: _____

Copy Charges: _____

Shipping charges: _____

Other Charges: _____

Total due: _____

_____

Custodian Signature Date

Hudson Regional Health Commission Use Only

Information Regarding the Requested Records	
Are you involved in litigation with Hudson Regional Health Commission, NJDEP or in litigation with another entity related to the records you are requesting? If yes, describe below.	_____Yes ___X___ No
Description of litigation:	
Site information: Please provide the specific street address, and owner, operator. If you are seeking information on past uses, please provide the names of prior owner operators if available.	
Property Name: Diversified Global Graphics Group (DG3) Address: 100 Burma Road /5 Burma Road City: Jersey City, NJ	
Additional Site Information:	Dresdner Robin is preparing a Preliminary Assessment Report for the above property, NJDEP PI #615256, 726593, 831705 and G000043536. We would appreciate any information regarding site remediation, USTs,ASTs, incidents reported, hazardous material spills, hazardous substances or wastes, enforcement actions, environmental permits or other issues of an environmental nature.
Note: The Commission maintains site records by street address. Only one site may be included in each request. Record requests for sites identified by means other than address (i.e. block and lot) may incur additional fees.	
Do you want us to conduct the search for records if additional fees may be incurred?	_____Yes ___X___ No
Preferred method of records review: On-Site Inspection _____ Copies via US Mail ___X___ Other:_____	

Requesting access to Hudson Regional Health Commission (HRHC) Records under OPRA (N.J.S.A. 47:1A-1 et seq.)
Your Rights Under OPRA

1. In Order to request access to government records in the possession or control of the HRHC under the Open Public Records Act (OPRA), you must complete all the required portions of this request form and date it. The form must be delivered in person during regular business hours, mailed or faxed to the HRHC Records Custodian (address below). Your request is not considered filed until the HRHC Records Custodian has received a completed request form. If you submit this request form to any other officer or employee of the HRHC, that officer or employee does not have the authority to accept your request form on behalf of the HRHC and the form will be directed to the HRHC Records Custodian. The form will not be considered received until it is received by the Records Custodian.

2. If you request access to government records from someone other than the Records Custodian and do not use the HRHC request form, or, if you make a request for access by telephone, the Open Public Records Act and its deadlines, restrictions and remedies will not apply to your request. However, applicable exemptions from disclosure under OPRA will apply.

3. The fees for duplication of a government record in printed form are listed on the front of this form. We will notify you of any special charges, special service charges or other additional charges authorized by law or regulation before processing your request. Payment shall be made by cash, check or money order payable to the Hudson Regional Health Commission and presented or mailed to the HRHC Records Custodian (address below). Do not mail cash.

4. If it is necessary for the records custodian to contact you concerning your request, providing identifying information, such as your name, address and telephone number or an e-mail address is required. Where contact is not necessary, anonymous requests are permitted; except that anonymous requests for personal information are not honored.

5. You agree to pay the balance due upon delivery of the records. Prepayment of charges may be required when total cost exceeds $10.00 or when you have an outstanding balance from prior requests. Anonymous requests, when permitted, may require pre-payment of estimated copy charges.

6. Under OPRA, a custodian must deny access to a person who has been convicted of an indictable offense in New Jersey, any other state, or the United States, and who is seeking government records containing personal information pertaining to the person's victim or the victim's family.

7. By law, the HRHC must notify you that it grants or denies a request for access to government records within seven business days after the Records Custodian receives the request, provided that the record is currently available and not in storage. If the record requested is not currently available or is in storage, the custodian will advise you within seven business days when the record can be made available and the estimated cost. You may agree with the custodian to extend the time for making records available, or granting or denying your request.

8. You may be denied access to a government record if your request would substantially disrupt agency operations and the custodian is unable to reach a reasonable solution with you.

9. If the HRHC is unable to comply with your request for access to a government record, the custodian will indicate the reasons for denial on the request form and send you a signed and dated copy.

10. Except as otherwise provided by law or by agreement with the requester, if the Records Custodian fails to respond to you within seven business days of receiving a request form, the failure to respond will be considered a denial of your request.

11. If your request for access to a government record has been denied or unfilled within the time permitted by law, you have a right to challenge the decision by the HRHC to deny access. At your option, you may either institute a proceeding in the Superior Court of New Jersey or file a complaint in writing with the Government Records Council (GRC). You may contact the GRC by toll-free telephone at 866-850-0511, by mail at PO Box 819, Trenton, NJ 08625, by e-mail at grc@dca.state.nj.us, or at their web site at www.state.nj.us/grc. The Council can also answer other questions about the law.

12. An OPRA request for access to a government record is itself public information. Therefore, the person requesting access to the government record should be aware that the information provided on the form may be disclosed.

13. Requests for HRHC records under OPRA may only be sent to the address specified below. Any request sent to an address or fax other than the one specified below is subject to denial. All fees must be mailed to the address below or delivered in person (check or money order only).

Hudson Regional Health Commission
Attention: Records Custodian
595 County Avenue, Building 1
Secaucus, NJ, 07094
Fax 201-223-0122

HUDSON REGIONAL HEALTH COMMISSION
595 COUNTY AVENUE, BUILDING 1
SECAUCUS, NJ 07094
TEL. (201) 223-1133 FAX (201) 223 0122
John P. Sarnas, President **Carrie Nawrocki, Director**

Open Public Records Act Information Request

Important Notice

Important information related to your rights concerning government records and the address to which this form must be submitted are attached. Please read this form and the attachment carefully. You must complete both pages of this form. Only one property may be included on each request.

Requestor Information – Please Print

First Name Jennifer MI _____ Last Name Ayars

Company Dresdner Robin

Mailing Address 55 Lane Road, Suite 220

City Fairfield State NJ Zip 07004 Email jayars@dresdnerrobin.com

Business Hours Telephone: Area Code 862 Number 930-4888 Ext._____

Circle One: Under penalty of N.J.S.A. 2C:28-3, I certify that I HAVE / HAVE NOT been convicted of any indictable offense under the laws of New Jersey, any other state or the United States.

Signature *Jennifer Ayars* Date 4/16/2021

Payment Information

Max. Cost Authorization
$_____

Select Payment Method
Cash___ Check __ Money Order__

Copying Charges (per/page)
Letter Size $0.05 each
Legal Size $0.07 each

Delivery / Postage Fees:
Actual postage unless charged to receivers account.

Other Charges:
Additional service fees may apply to requests for records in non-standard formats or reports that must be compiled.

Tracking Information

Tracking #_____

Date received by custodian: _____

Date requestor informed of disposition: _____

Status

Filled

In Progress

Denied

Disposition Notes

Records Provided:

Number of Pages: _____

Copy Charges: _____

Shipping charges: _____

Other Charges: _____

Total due: _____

_____

Custodian Signature Date

Hudson Regional Health Commission Use Only

Information Regarding the Requested Records	
Are you involved in litigation with Hudson Regional Health Commission, NJDEP or in litigation with another entity related to the records you are requesting? If yes, describe below.	_____Yes ___X___ No
Description of litigation:	
Site information: Please provide the specific street address, and owner, operator. If you are seeking information on past uses, please provide the names of prior owner operators if available.	
Property Name: NJ Transit Light Rail Transit Bergen County Address: City: Jersey City, NJ	
Additional Site Information:	Dresdner Robin is preparing a Preliminary Assessment Report for the above property, NJDEP PI #766203 & G000008447. We would appreciate any information regarding site remediation, USTs,ASTs, incidents reported, hazardous material spills, hazardous substances or wastes, enforcement actions, environmental permits or other issues of an environmental nature.
Note: The Commission maintains site records by street address. Only one site may be included in each request. Record requests for sites identified by means other than address (i.e. block and lot) may incur additional fees.	
Do you want us to conduct the search for records if additional fees may be incurred?	_____Yes ___X___ No
Preferred method of records review: On-Site Inspection _____ Copies via US Mail ___X___ Other:_____	

Requesting access to Hudson Regional Health Commission (HRHC) Records under OPRA (N.J.S.A. 47:1A-1 et seq.)
Your Rights Under OPRA

1. In Order to request access to government records in the possession or control of the HRHC under the Open Public Records Act (OPRA), you must complete all the required portions of this request form and date it. The form must be delivered in person during regular business hours, mailed or faxed to the HRHC Records Custodian (address below). Your request is not considered filed until the HRHC Records Custodian has received a completed request form. If you submit this request form to any other officer or employee of the HRHC, that officer or employee does not have the authority to accept your request form on behalf of the HRHC and the form will be directed to the HRHC Records Custodian. The form will not be considered received until it is received by the Records Custodian.

2. If you request access to government records from someone other than the Records Custodian and do not use the HRHC request form, or, if you make a request for access by telephone, the Open Public Records Act and its deadlines, restrictions and remedies will not apply to your request. However, applicable exemptions from disclosure under OPRA will apply.

3. The fees for duplication of a government record in printed form are listed on the front of this form. We will notify you of any special charges, special service charges or other additional charges authorized by law or regulation before processing your request. Payment shall be made by cash, check or money order payable to the Hudson Regional Health Commission and presented or mailed to the HRHC Records Custodian (address below). Do not mail cash.

4. If it is necessary for the records custodian to contact you concerning your request, providing identifying information, such as your name, address and telephone number or an e-mail address is required. Where contact is not necessary, anonymous requests are permitted; except that anonymous requests for personal information are not honored.

5. You agree to pay the balance due upon delivery of the records. Prepayment of charges may be required when total cost exceeds $10.00 or when you have an outstanding balance from prior requests. Anonymous requests, when permitted, may require pre-payment of estimated copy charges.

6. Under OPRA, a custodian must deny access to a person who has been convicted of an indictable offense in New Jersey, any other state, or the United States, and who is seeking government records containing personal information pertaining to the person's victim or the victim's family.

7. By law, the HRHC must notify you that it grants or denies a request for access to government records within seven business days after the Records Custodian receives the request, provided that the record is currently available and not in storage. If the record requested is not currently available or is in storage, the custodian will advise you within seven business days when the record can be made available and the estimated cost. You may agree with the custodian to extend the time for making records available, or granting or denying your request.

8. You may be denied access to a government record if your request would substantially disrupt agency operations and the custodian is unable to reach a reasonable solution with you.

9. If the HRHC is unable to comply with your request for access to a government record, the custodian will indicate the reasons for denial on the request form and send you a signed and dated copy.

10. Except as otherwise provided by law or by agreement with the requester, if the Records Custodian fails to respond to you within seven business days of receiving a request form, the failure to respond will be considered a denial of your request.

11. If your request for access to a government record has been denied or unfilled within the time permitted by law, you have a right to challenge the decision by the HRHC to deny access. At your option, you may either institute a proceeding in the Superior Court of New Jersey or file a complaint in writing with the Government Records Council (GRC). You may contact the GRC by toll-free telephone at 866-850-0511, by mail at PO Box 819, Trenton, NJ 08625, by e-mail at grc@dca.state.nj.us, or at their web site at www.state.nj.us/grc. The Council can also answer other questions about the law.

12. An OPRA request for access to a government record is itself public information. Therefore, the person requesting access to the government record should be aware that the information provided on the form may be disclosed.

13. Requests for HRHC records under OPRA may only be sent to the address specified below. Any request sent to an address or fax other than the one specified below is subject to denial. All fees must be mailed to the address below or delivered in person (check or money order only).

Hudson Regional Health Commission
Attention: Records Custodian
595 County Avenue, Building 1
Secaucus, NJ, 07094
Fax 201-223-0122

HUDSON REGIONAL HEALTH COMMISSION
595 COUNTY AVENUE, BUILDING 1
SECAUCUS, NJ 07094
TEL. (201) 223-1133 FAX (201) 223 0122
John P. Sarnas, President **Carrie Nawrocki, Director**

Open Public Records Act Information Request

Important Notice

Important information related to your rights concerning government records and the address to which this form must be submitted are attached. Please read this form and the attachment carefully. You must complete both pages of this form. Only one property may be included on each request.

Requestor Information – Please Print

First Name Jennifer MI _____ Last Name Ayars

Company Dresdner Robin

Mailing Address 55 Lane Road, Suite 220

City Fairfield State NJ Zip 07004 Email jayars@dresdnerrobin.com

Business Hours Telephone: Area Code 862 Number 930-4888 Ext._____

Circle One: Under penalty of N.J.S.A. 2C:28-3, I certify that I HAVE / HAVE NOT been convicted of any indictable offense under the laws of New Jersey, any other state or the United States.

Signature *Jennifer Ayars* Date 4/16/2021

Payment Information

Max. Cost Authorization
$_____

Select Payment Method
Cash___ Check __ Money Order__

Copying Charges (per/page)
Letter Size $0.05 each
Legal Size $0.07 each

Delivery / Postage Fees:
Actual postage unless charged to receivers account.

Other Charges:
Additional service fees may apply to requests for records in non-standard formats or reports that must be compiled.

Tracking Information

Tracking #_____

Date received by custodian: _____

Date requestor informed of disposition: _____

Status

Filled

In Progress

Denied

Disposition Notes

Records Provided:

Number of Pages: _____

Copy Charges: _____

Shipping charges: _____

Other Charges: _____

Total due: _____

_____

Custodian Signature Date

Hudson Regional Health Commission Use Only

Information Regarding the Requested Records	
Are you involved in litigation with Hudson Regional Health Commission, NJDEP or in litigation with another entity related to the records you are requesting? If yes, describe below.	_____Yes ___X___ No
Description of litigation:	
Site information: Please provide the specific street address, and owner, operator. If you are seeking information on past uses, please provide the names of prior owner operators if available.	
Property Name: NJTA Interchange 14C Toll Plaza Address: New Jersey Turnpike Newark-Hudson Bay Extension City: Jersey City, NJ	
Additional Site Information:	Dresdner Robin is preparing a Preliminary Assessment Report for the above property, NJDEP PI #013194. We would appreciate any information regarding site remediation, USTs,ASTs, incidents reported, hazardous material spills, hazardous substances or wastes, enforcement actions, environmental permits or other issues of an environmental nature.
Note: The Commission maintains site records by street address. Only one site may be included in each request. Record requests for sites identified by means other than address (i.e. block and lot) may incur additional fees.	
Do you want us to conduct the search for records if additional fees may be incurred?	_____Yes ___X___ No
Preferred method of records review: On-Site Inspection _____ Copies via US Mail ___X___ Other:_____	

Requesting access to Hudson Regional Health Commission (HRHC) Records under OPRA (N.J.S.A. 47:1A-1 et seq.)
Your Rights Under OPRA

1. In Order to request access to government records in the possession or control of the HRHC under the Open Public Records Act (OPRA), you must complete all the required portions of this request form and date it. The form must be delivered in person during regular business hours, mailed or faxed to the HRHC Records Custodian (address below). Your request is not considered filed until the HRHC Records Custodian has received a completed request form. If you submit this request form to any other officer or employee of the HRHC, that officer or employee does not have the authority to accept your request form on behalf of the HRHC and the form will be directed to the HRHC Records Custodian. The form will not be considered received until it is received by the Records Custodian.

2. If you request access to government records from someone other than the Records Custodian and do not use the HRHC request form, or, if you make a request for access by telephone, the Open Public Records Act and its deadlines, restrictions and remedies will not apply to your request. However, applicable exemptions from disclosure under OPRA will apply.

3. The fees for duplication of a government record in printed form are listed on the front of this form. We will notify you of any special charges, special service charges or other additional charges authorized by law or regulation before processing your request. Payment shall be made by cash, check or money order payable to the Hudson Regional Health Commission and presented or mailed to the HRHC Records Custodian (address below). Do not mail cash.

4. If it is necessary for the records custodian to contact you concerning your request, providing identifying information, such as your name, address and telephone number or an e-mail address is required. Where contact is not necessary, anonymous requests are permitted; except that anonymous requests for personal information are not honored.

5. You agree to pay the balance due upon delivery of the records. Prepayment of charges may be required when total cost exceeds $10.00 or when you have an outstanding balance from prior requests. Anonymous requests, when permitted, may require pre-payment of estimated copy charges.

6. Under OPRA, a custodian must deny access to a person who has been convicted of an indictable offense in New Jersey, any other state, or the United States, and who is seeking government records containing personal information pertaining to the person's victim or the victim's family.

7. By law, the HRHC must notify you that it grants or denies a request for access to government records within seven business days after the Records Custodian receives the request, provided that the record is currently available and not in storage. If the record requested is not currently available or is in storage, the custodian will advise you within seven business days when the record can be made available and the estimated cost. You may agree with the custodian to extend the time for making records available, or granting or denying your request.

8. You may be denied access to a government record if your request would substantially disrupt agency operations and the custodian is unable to reach a reasonable solution with you.

9. If the HRHC is unable to comply with your request for access to a government record, the custodian will indicate the reasons for denial on the request form and send you a signed and dated copy.

10. Except as otherwise provided by law or by agreement with the requester, if the Records Custodian fails to respond to you within seven business days of receiving a request form, the failure to respond will be considered a denial of your request.

11. If your request for access to a government record has been denied or unfilled within the time permitted by law, you have a right to challenge the decision by the HRHC to deny access. At your option, you may either institute a proceeding in the Superior Court of New Jersey or file a complaint in writing with the Government Records Council (GRC). You may contact the GRC by toll-free telephone at 866-850-0511, by mail at PO Box 819, Trenton, NJ 08625, by e-mail at grc@dca.state.nj.us, or at their web site at www.state.nj.us/grc. The Council can also answer other questions about the law.

12. An OPRA request for access to a government record is itself public information. Therefore, the person requesting access to the government record should be aware that the information provided on the form may be disclosed.

13. Requests for HRHC records under OPRA may only be sent to the address specified below. Any request sent to an address or fax other than the one specified below is subject to denial. All fees must be mailed to the address below or delivered in person (check or money order only).

Hudson Regional Health Commission
Attention: Records Custodian
595 County Avenue, Building 1
Secaucus, NJ, 07094
Fax 201-223-0122

HUDSON REGIONAL HEALTH COMMISSION
595 COUNTY AVENUE, BUILDING 1
SECAUCUS, NJ 07094
TEL. (201) 223-1133 FAX (201) 223 0122
John P. Sarnas, President **Carrie Nawrocki, Director**

Open Public Records Act Information Request

Important Notice

Important information related to your rights concerning government records and the address to which this form must be submitted are attached. Please read this form and the attachment carefully. You must complete both pages of this form. Only one property may be included on each request.

Requestor Information – Please Print

First Name Jennifer MI _____ Last Name Ayars

Company Dresdner Robin

Mailing Address 55 Lane Road, Suite 220

City Fairfield State NJ Zip 07004 Email jayars@dresdnerrobin.com

Business Hours Telephone: Area Code 862 Number 930-4888 Ext._____

Circle One: Under penalty of N.J.S.A. 2C:28-3, I certify that I HAVE / HAVE NOT been convicted of any indictable offense under the laws of New Jersey, any other state or the United States.

Signature *Jennifer Ayars* Date 4/16/2021

Payment Information

Max. Cost Authorization
$_____

Select Payment Method
Cash___ Check __ Money Order__

Copying Charges (per/page)
Letter Size $0.05 each
Legal Size $0.07 each

Delivery / Postage Fees:
Actual postage unless charged to receivers account.

Other Charges:
Additional service fees may apply to requests for records in non-standard formats or reports that must be compiled.

Tracking Information

Tracking #_____

Date received by custodian: _____

Date requestor informed of disposition: _____

Status

Filled

In Progress

Denied

Disposition Notes

Records Provided:

Number of Pages: _____

Copy Charges: _____

Shipping charges: _____

Other Charges: _____

Total due: _____

_____

Custodian Signature Date

Hudson Regional Health Commission Use Only

Information Regarding the Requested Records	
Are you involved in litigation with Hudson Regional Health Commission, NJDEP or in litigation with another entity related to the records you are requesting? If yes, describe below.	_____Yes ___X___ No
Description of litigation:	
Site information: Please provide the specific street address, and owner, operator. If you are seeking information on past uses, please provide the names of prior owner operators if available.	
Property Name: Former Jersey City Impount Lot U Address: 101 Phillip Street City: Jersey City, NJ	
Additional Site Information:	Dresdner Robin is preparing a Preliminary Assessment Report for the above property, NJDEP Solid Waste PI #U2564. We would appreciate any information regarding site remediation, USTs,ASTs, incidents reported, hazardous material spills, hazardous substances or wastes, enforcement actions, environmental permits or other issues of an environmental nature.
Note: The Commission maintains site records by street address. Only one site may be included in each request. Record requests for sites identified by means other than address (i.e. block and lot) may incur additional fees.	
Do you want us to conduct the search for records if additional fees may be incurred?	_____Yes ___X___ No
Preferred method of records review: On-Site Inspection _____ Copies via US Mail ___X___ Other:_____	

Requesting access to Hudson Regional Health Commission (HRHC) Records under OPRA (N.J.S.A. 47:1A-1 et seq.)
Your Rights Under OPRA

1. In Order to request access to government records in the possession or control of the HRHC under the Open Public Records Act (OPRA), you must complete all the required portions of this request form and date it. The form must be delivered in person during regular business hours, mailed or faxed to the HRHC Records Custodian (address below). Your request is not considered filed until the HRHC Records Custodian has received a completed request form. If you submit this request form to any other officer or employee of the HRHC, that officer or employee does not have the authority to accept your request form on behalf of the HRHC and the form will be directed to the HRHC Records Custodian. The form will not be considered received until it is received by the Records Custodian.

2. If you request access to government records from someone other than the Records Custodian and do not use the HRHC request form, or, if you make a request for access by telephone, the Open Public Records Act and its deadlines, restrictions and remedies will not apply to your request. However, applicable exemptions from disclosure under OPRA will apply.

3. The fees for duplication of a government record in printed form are listed on the front of this form. We will notify you of any special charges, special service charges or other additional charges authorized by law or regulation before processing your request. Payment shall be made by cash, check or money order payable to the Hudson Regional Health Commission and presented or mailed to the HRHC Records Custodian (address below). Do not mail cash.

4. If it is necessary for the records custodian to contact you concerning your request, providing identifying information, such as your name, address and telephone number or an e-mail address is required. Where contact is not necessary, anonymous requests are permitted; except that anonymous requests for personal information are not honored.

5. You agree to pay the balance due upon delivery of the records. Prepayment of charges may be required when total cost exceeds $10.00 or when you have an outstanding balance from prior requests. Anonymous requests, when permitted, may require pre-payment of estimated copy charges.

6. Under OPRA, a custodian must deny access to a person who has been convicted of an indictable offense in New Jersey, any other state, or the United States, and who is seeking government records containing personal information pertaining to the person's victim or the victim's family.

7. By law, the HRHC must notify you that it grants or denies a request for access to government records within seven business days after the Records Custodian receives the request, provided that the record is currently available and not in storage. If the record requested is not currently available or is in storage, the custodian will advise you within seven business days when the record can be made available and the estimated cost. You may agree with the custodian to extend the time for making records available, or granting or denying your request.

8. You may be denied access to a government record if your request would substantially disrupt agency operations and the custodian is unable to reach a reasonable solution with you.

9. If the HRHC is unable to comply with your request for access to a government record, the custodian will indicate the reasons for denial on the request form and send you a signed and dated copy.

10. Except as otherwise provided by law or by agreement with the requester, if the Records Custodian fails to respond to you within seven business days of receiving a request form, the failure to respond will be considered a denial of your request.

11. If your request for access to a government record has been denied or unfilled within the time permitted by law, you have a right to challenge the decision by the HRHC to deny access. At your option, you may either institute a proceeding in the Superior Court of New Jersey or file a complaint in writing with the Government Records Council (GRC). You may contact the GRC by toll-free telephone at 866-850-0511, by mail at PO Box 819, Trenton, NJ 08625, by e-mail at grc@dca.state.nj.us, or at their web site at www.state.nj.us/grc. The Council can also answer other questions about the law.

12. An OPRA request for access to a government record is itself public information. Therefore, the person requesting access to the government record should be aware that the information provided on the form may be disclosed.

13. Requests for HRHC records under OPRA may only be sent to the address specified below. Any request sent to an address or fax other than the one specified below is subject to denial. All fees must be mailed to the address below or delivered in person (check or money order only).

Hudson Regional Health Commission
Attention: Records Custodian
595 County Avenue, Building 1
Secaucus, NJ, 07094
Fax 201-223-0122

HUDSON REGIONAL HEALTH COMMISSION
595 COUNTY AVENUE, BUILDING 1
SECAUCUS, NJ 07094
TEL. (201) 223-1133 FAX (201) 223 0122
John P. Sarnas, President **Carrie Nawrocki, Director**

Open Public Records Act Information Request

Important Notice

Important information related to your rights concerning government records and the address to which this form must be submitted are attached. Please read this form and the attachment carefully. You must complete both pages of this form. Only one property may be included on each request.

Requestor Information – Please Print

First Name Jennifer MI _____ Last Name Ayars

Company Dresdner Robin

Mailing Address 55 Lane Road, Suite 220

City Fairfield State NJ Zip 07004 Email jayars@dresdnerrobin.com

Business Hours Telephone: Area Code 862 Number 930-4888 Ext._____

Circle One: Under penalty of N.J.S.A. 2C:28-3, I certify that I HAVE / HAVE NOT been convicted of any indictable offense under the laws of New Jersey, any other state or the United States.

Signature *Jennifer Ayars* Date 4/16/2021

Payment Information

Max. Cost Authorization
$_____

Select Payment Method
Cash___ Check __ Money Order__

Copying Charges (per/page)
Letter Size $0.05 each
Legal Size $0.07 each

Delivery / Postage Fees:
Actual postage unless charged to receivers account.

Other Charges:
Additional service fees may apply to requests for records in non-standard formats or reports that must be compiled.

Tracking Information

Tracking #_____

Date received by custodian: _____

Date requestor informed of disposition: _____

Status

Filled

In Progress

Denied

Disposition Notes

Records Provided:

Number of Pages: _____

Copy Charges: _____

Shipping charges: _____

Other Charges: _____

Total due: _____

_____

Custodian Signature Date

Hudson Regional Health Commission Use Only

Information Regarding the Requested Records	
Are you involved in litigation with Hudson Regional Health Commission, NJDEP or in litigation with another entity related to the records you are requesting? If yes, describe below.	_____Yes ___X___ No
Description of litigation:	
Site information: Please provide the specific street address, and owner, operator. If you are seeking information on past uses, please provide the names of prior owner operators if available.	
Property Name: Scitech Scity Proposed Address: Phillip Street & Communipaw Ave/65 & 101 Phillip St. & Oliver Street/215 Communipaw Ave. City: Jersey City, NJ	
Additional Site Information:	Dresdner Robin is preparing a Preliminary Assessment Report for the above property, NJDEP PI #777955. We would appreciate any information regarding site remediation, USTs,ASTs, incidents reported, hazardous material spills, hazardous substances or wastes, enforcement actions, environmental permits or other issues of an environmental nature.
Note: The Commission maintains site records by street address. Only one site may be included in each request. Record requests for sites identified by means other than address (i.e. block and lot) may incur additional fees.	
Do you want us to conduct the search for records if additional fees may be incurred?	_____Yes ___X___ No
Preferred method of records review: On-Site Inspection _____ Copies via US Mail ___X___ Other:_____	

Requesting access to Hudson Regional Health Commission (HRHC) Records under OPRA (N.J.S.A. 47:1A-1 et seq.)
Your Rights Under OPRA

1. In Order to request access to government records in the possession or control of the HRHC under the Open Public Records Act (OPRA), you must complete all the required portions of this request form and date it. The form must be delivered in person during regular business hours, mailed or faxed to the HRHC Records Custodian (address below). Your request is not considered filed until the HRHC Records Custodian has received a completed request form. If you submit this request form to any other officer or employee of the HRHC, that officer or employee does not have the authority to accept your request form on behalf of the HRHC and the form will be directed to the HRHC Records Custodian. The form will not be considered received until it is received by the Records Custodian.

2. If you request access to government records from someone other than the Records Custodian and do not use the HRHC request form, or, if you make a request for access by telephone, the Open Public Records Act and its deadlines, restrictions and remedies will not apply to your request. However, applicable exemptions from disclosure under OPRA will apply.

3. The fees for duplication of a government record in printed form are listed on the front of this form. We will notify you of any special charges, special service charges or other additional charges authorized by law or regulation before processing your request. Payment shall be made by cash, check or money order payable to the Hudson Regional Health Commission and presented or mailed to the HRHC Records Custodian (address below). Do not mail cash.

4. If it is necessary for the records custodian to contact you concerning your request, providing identifying information, such as your name, address and telephone number or an e-mail address is required. Where contact is not necessary, anonymous requests are permitted; except that anonymous requests for personal information are not honored.

5. You agree to pay the balance due upon delivery of the records. Prepayment of charges may be required when total cost exceeds $10.00 or when you have an outstanding balance from prior requests. Anonymous requests, when permitted, may require pre-payment of estimated copy charges.

6. Under OPRA, a custodian must deny access to a person who has been convicted of an indictable offense in New Jersey, any other state, or the United States, and who is seeking government records containing personal information pertaining to the person's victim or the victim's family.

7. By law, the HRHC must notify you that it grants or denies a request for access to government records within seven business days after the Records Custodian receives the request, provided that the record is currently available and not in storage. If the record requested is not currently available or is in storage, the custodian will advise you within seven business days when the record can be made available and the estimated cost. You may agree with the custodian to extend the time for making records available, or granting or denying your request.

8. You may be denied access to a government record if your request would substantially disrupt agency operations and the custodian is unable to reach a reasonable solution with you.

9. If the HRHC is unable to comply with your request for access to a government record, the custodian will indicate the reasons for denial on the request form and send you a signed and dated copy.

10. Except as otherwise provided by law or by agreement with the requester, if the Records Custodian fails to respond to you within seven business days of receiving a request form, the failure to respond will be considered a denial of your request.

11. If your request for access to a government record has been denied or unfilled within the time permitted by law, you have a right to challenge the decision by the HRHC to deny access. At your option, you may either institute a proceeding in the Superior Court of New Jersey or file a complaint in writing with the Government Records Council (GRC). You may contact the GRC by toll-free telephone at 866-850-0511, by mail at PO Box 819, Trenton, NJ 08625, by e-mail at grc@dca.state.nj.us, or at their web site at www.state.nj.us/grc. The Council can also answer other questions about the law.

12. An OPRA request for access to a government record is itself public information. Therefore, the person requesting access to the government record should be aware that the information provided on the form may be disclosed.

13. Requests for HRHC records under OPRA may only be sent to the address specified below. Any request sent to an address or fax other than the one specified below is subject to denial. All fees must be mailed to the address below or delivered in person (check or money order only).

Hudson Regional Health Commission
Attention: Records Custodian
595 County Avenue, Building 1
Secaucus, NJ, 07094
Fax 201-223-0122

HUDSON REGIONAL HEALTH COMMISSION
595 COUNTY AVENUE, BUILDING 1
SECAUCUS, NJ 07094
TEL. (201) 223-1133 FAX (201) 223 0122
John P. Sarnas, President **Carrie Nawrocki, Director**

Open Public Records Act Information Request

Important Notice

Important information related to your rights concerning government records and the address to which this form must be submitted are attached. Please read this form and the attachment carefully. You must complete both pages of this form. Only one property may be included on each request.

Requestor Information – Please Print

First Name Jennifer MI _____ Last Name Ayars

Company Dresdner Robin

Mailing Address 55 Lane Road, Suite 220

City Fairfield State NJ Zip 07004 Email jayars@dresdnerrobin.com

Business Hours Telephone: Area Code 862 Number 930-4888 Ext._____

Circle One: Under penalty of N.J.S.A. 2C:28-3, I certify that I HAVE / HAVE NOT been convicted of any indictable offense under the laws of New Jersey, any other state or the United States.

Signature *Jennifer Ayars* Date 4/16/2021

Payment Information

Max. Cost Authorization
$_____

Select Payment Method
Cash___ Check __ Money Order__

Copying Charges (per/page)
Letter Size $0.05 each
Legal Size $0.07 each

Delivery / Postage Fees:
Actual postage unless charged to receivers account.

Other Charges:
Additional service fees may apply to requests for records in non-standard formats or reports that must be compiled.

Tracking Information

Tracking #_____

Date received by custodian: _____

Date requestor informed of disposition: _____

Status

Filled

In Progress

Denied

Disposition Notes

Records Provided:

Number of Pages: _____

Copy Charges: _____

Shipping charges: _____

Other Charges: _____

Total due: _____

_____

Custodian Signature Date

Hudson Regional Health Commission Use Only

Information Regarding the Requested Records	
Are you involved in litigation with Hudson Regional Health Commission, NJDEP or in litigation with another entity related to the records you are requesting? If yes, describe below.	_____Yes ___X___ No
Description of litigation:	
Site information: Please provide the specific street address, and owner, operator. If you are seeking information on past uses, please provide the names of prior owner operators if available.	
Property Name: Hudson County Chromate 93 Address: Phillip Street & Communipaw Ave. City: Jersey City, NJ	
Additional Site Information:	Dresdner Robin is preparing a Preliminary Assessment Report for the above property, NJDEP PI #250059. We would appreciate any information regarding site remediation, USTs,ASTs, incidents reported, hazardous material spills, hazardous substances or wastes, enforcement actions, environmental permits or other issues of an environmental nature.
Note: The Commission maintains site records by street address. Only one site may be included in each request. Record requests for sites identified by means other than address (i.e. block and lot) may incur additional fees.	
Do you want us to conduct the search for records if additional fees may be incurred?	_____Yes ___X___ No
Preferred method of records review: On-Site Inspection _____ Copies via US Mail ___X___ Other:_____	

Requesting access to Hudson Regional Health Commission (HRHC) Records under OPRA (N.J.S.A. 47:1A-1 et seq.)
Your Rights Under OPRA

1. In Order to request access to government records in the possession or control of the HRHC under the Open Public Records Act (OPRA), you must complete all the required portions of this request form and date it. The form must be delivered in person during regular business hours, mailed or faxed to the HRHC Records Custodian (address below). Your request is not considered filed until the HRHC Records Custodian has received a completed request form. If you submit this request form to any other officer or employee of the HRHC, that officer or employee does not have the authority to accept your request form on behalf of the HRHC and the form will be directed to the HRHC Records Custodian. The form will not be considered received until it is received by the Records Custodian.

2. If you request access to government records from someone other than the Records Custodian and do not use the HRHC request form, or, if you make a request for access by telephone, the Open Public Records Act and its deadlines, restrictions and remedies will not apply to your request. However, applicable exemptions from disclosure under OPRA will apply.

3. The fees for duplication of a government record in printed form are listed on the front of this form. We will notify you of any special charges, special service charges or other additional charges authorized by law or regulation before processing your request. Payment shall be made by cash, check or money order payable to the Hudson Regional Health Commission and presented or mailed to the HRHC Records Custodian (address below). Do not mail cash.

4. If it is necessary for the records custodian to contact you concerning your request, providing identifying information, such as your name, address and telephone number or an e-mail address is required. Where contact is not necessary, anonymous requests are permitted; except that anonymous requests for personal information are not honored.

5. You agree to pay the balance due upon delivery of the records. Prepayment of charges may be required when total cost exceeds $10.00 or when you have an outstanding balance from prior requests. Anonymous requests, when permitted, may require pre-payment of estimated copy charges.

6. Under OPRA, a custodian must deny access to a person who has been convicted of an indictable offense in New Jersey, any other state, or the United States, and who is seeking government records containing personal information pertaining to the person's victim or the victim's family.

7. By law, the HRHC must notify you that it grants or denies a request for access to government records within seven business days after the Records Custodian receives the request, provided that the record is currently available and not in storage. If the record requested is not currently available or is in storage, the custodian will advise you within seven business days when the record can be made available and the estimated cost. You may agree with the custodian to extend the time for making records available, or granting or denying your request.

8. You may be denied access to a government record if your request would substantially disrupt agency operations and the custodian is unable to reach a reasonable solution with you.

9. If the HRHC is unable to comply with your request for access to a government record, the custodian will indicate the reasons for denial on the request form and send you a signed and dated copy.

10. Except as otherwise provided by law or by agreement with the requester, if the Records Custodian fails to respond to you within seven business days of receiving a request form, the failure to respond will be considered a denial of your request.

11. If your request for access to a government record has been denied or unfilled within the time permitted by law, you have a right to challenge the decision by the HRHC to deny access. At your option, you may either institute a proceeding in the Superior Court of New Jersey or file a complaint in writing with the Government Records Council (GRC). You may contact the GRC by toll-free telephone at 866-850-0511, by mail at PO Box 819, Trenton, NJ 08625, by e-mail at grc@dca.state.nj.us, or at their web site at www.state.nj.us/grc. The Council can also answer other questions about the law.

12. An OPRA request for access to a government record is itself public information. Therefore, the person requesting access to the government record should be aware that the information provided on the form may be disclosed.

13. Requests for HRHC records under OPRA may only be sent to the address specified below. Any request sent to an address or fax other than the one specified below is subject to denial. All fees must be mailed to the address below or delivered in person (check or money order only).

Hudson Regional Health Commission
Attention: Records Custodian
595 County Avenue, Building 1
Secaucus, NJ, 07094
Fax 201-223-0122

HUDSON REGIONAL HEALTH COMMISSION
595 COUNTY AVENUE, BUILDING 1
SECAUCUS, NJ 07094
TEL. (201) 223-1133 FAX (201) 223 0122
John P. Sarnas, President **Carrie Nawrocki, Director**

Open Public Records Act Information Request

Important Notice

Important information related to your rights concerning government records and the address to which this form must be submitted are attached. Please read this form and the attachment carefully. You must complete both pages of this form. Only one property may be included on each request.

Requestor Information – Please Print

First Name Jennifer MI _____ Last Name Ayars

Company Dresdner Robin

Mailing Address 55 Lane Road, Suite 220

City Fairfield State NJ Zip 07004 Email jayars@dresdnerrobin.com

Business Hours Telephone: Area Code 862 Number 930-4888 Ext._____

Circle One: Under penalty of N.J.S.A. 2C:28-3, I certify that I HAVE / HAVE NOT been convicted of any indictable offense under the laws of New Jersey, any other state or the United States.

Signature *Jennifer Ayars* Date 4/16/2021

Payment Information

Max. Cost Authorization
$_____

Select Payment Method
Cash___ Check __ Money Order__

Copying Charges (per/page)
Letter Size $0.05 each
Legal Size $0.07 each

Delivery / Postage Fees:
Actual postage unless charged to receivers account.

Other Charges:
Additional service fees may apply to requests for records in non-standard formats or reports that must be compiled.

Tracking Information

Tracking #_____

Date received by custodian: _____

Date requestor informed of disposition: _____

Status

Filled

In Progress

Denied

Disposition Notes

Records Provided:

Number of Pages: _____

Copy Charges: _____

Shipping charges: _____

Other Charges: _____

Total due: _____

_____

Custodian Signature Date

Hudson Regional Health Commission Use Only

Information Regarding the Requested Records	
Are you involved in litigation with Hudson Regional Health Commission, NJDEP or in litigation with another entity related to the records you are requesting? If yes, describe below.	_____Yes ___X___ No
Description of litigation:	
Site information: Please provide the specific street address, and owner, operator. If you are seeking information on past uses, please provide the names of prior owner operators if available.	
Property Name: Hudson County Chromate 07 Address: NJ Turnpike & Communipaw Ave. City: Jersey City, NJ	
Additional Site Information:	Dresdner Robin is preparing a Preliminary Assessment Report for the above property, NJDEP PI #G000008635. We would appreciate any information regarding site remediation, USTs,ASTs, incidents reported, hazardous material spills, hazardous substances or wastes, enforcement actions, environmental permits or other issues of an environmental nature.
Note: The Commission maintains site records by street address. Only one site may be included in each request. Record requests for sites identified by means other than address (i.e. block and lot) may incur additional fees.	
Do you want us to conduct the search for records if additional fees may be incurred?	_____Yes ___X___ No
Preferred method of records review: On-Site Inspection _____ Copies via US Mail ___X___ Other:_____	

Requesting access to Hudson Regional Health Commission (HRHC) Records under OPRA (N.J.S.A. 47:1A-1 et seq.)
Your Rights Under OPRA

1. In Order to request access to government records in the possession or control of the HRHC under the Open Public Records Act (OPRA), you must complete all the required portions of this request form and date it. The form must be delivered in person during regular business hours, mailed or faxed to the HRHC Records Custodian (address below). Your request is not considered filed until the HRHC Records Custodian has received a completed request form. If you submit this request form to any other officer or employee of the HRHC, that officer or employee does not have the authority to accept your request form on behalf of the HRHC and the form will be directed to the HRHC Records Custodian. The form will not be considered received until it is received by the Records Custodian.

2. If you request access to government records from someone other than the Records Custodian and do not use the HRHC request form, or, if you make a request for access by telephone, the Open Public Records Act and its deadlines, restrictions and remedies will not apply to your request. However, applicable exemptions from disclosure under OPRA will apply.

3. The fees for duplication of a government record in printed form are listed on the front of this form. We will notify you of any special charges, special service charges or other additional charges authorized by law or regulation before processing your request. Payment shall be made by cash, check or money order payable to the Hudson Regional Health Commission and presented or mailed to the HRHC Records Custodian (address below). Do not mail cash.

4. If it is necessary for the records custodian to contact you concerning your request, providing identifying information, such as your name, address and telephone number or an e-mail address is required. Where contact is not necessary, anonymous requests are permitted; except that anonymous requests for personal information are not honored.

5. You agree to pay the balance due upon delivery of the records. Prepayment of charges may be required when total cost exceeds $10.00 or when you have an outstanding balance from prior requests. Anonymous requests, when permitted, may require pre-payment of estimated copy charges.

6. Under OPRA, a custodian must deny access to a person who has been convicted of an indictable offense in New Jersey, any other state, or the United States, and who is seeking government records containing personal information pertaining to the person's victim or the victim's family.

7. By law, the HRHC must notify you that it grants or denies a request for access to government records within seven business days after the Records Custodian receives the request, provided that the record is currently available and not in storage. If the record requested is not currently available or is in storage, the custodian will advise you within seven business days when the record can be made available and the estimated cost. You may agree with the custodian to extend the time for making records available, or granting or denying your request.

8. You may be denied access to a government record if your request would substantially disrupt agency operations and the custodian is unable to reach a reasonable solution with you.

9. If the HRHC is unable to comply with your request for access to a government record, the custodian will indicate the reasons for denial on the request form and send you a signed and dated copy.

10. Except as otherwise provided by law or by agreement with the requester, if the Records Custodian fails to respond to you within seven business days of receiving a request form, the failure to respond will be considered a denial of your request.

11. If your request for access to a government record has been denied or unfilled within the time permitted by law, you have a right to challenge the decision by the HRHC to deny access. At your option, you may either institute a proceeding in the Superior Court of New Jersey or file a complaint in writing with the Government Records Council (GRC). You may contact the GRC by toll-free telephone at 866-850-0511, by mail at PO Box 819, Trenton, NJ 08625, by e-mail at grc@dca.state.nj.us, or at their web site at www.state.nj.us/grc. The Council can also answer other questions about the law.

12. An OPRA request for access to a government record is itself public information. Therefore, the person requesting access to the government record should be aware that the information provided on the form may be disclosed.

13. Requests for HRHC records under OPRA may only be sent to the address specified below. Any request sent to an address or fax other than the one specified below is subject to denial. All fees must be mailed to the address below or delivered in person (check or money order only).

Hudson Regional Health Commission
Attention: Records Custodian
595 County Avenue, Building 1
Secaucus, NJ, 07094
Fax 201-223-0122

HUDSON REGIONAL HEALTH COMMISSION
595 COUNTY AVENUE, BUILDING 1
SECAUCUS, NJ 07094
TEL. (201) 223-1133 FAX (201) 223 0122
John P. Sarnas, President **Carrie Nawrocki, Director**

Open Public Records Act Information Request

Important Notice

Important information related to your rights concerning government records and the address to which this form must be submitted are attached. Please read this form and the attachment carefully. You must complete both pages of this form. Only one property may be included on each request.

Requestor Information – Please Print

First Name Jennifer MI _____ Last Name Ayars

Company Dresdner Robin

Mailing Address 55 Lane Road, Suite 220

City Fairfield State NJ Zip 07004 Email jayars@dresdnerrobin.com

Business Hours Telephone: Area Code 862 Number 930-4888 Ext._____

Circle One: Under penalty of N.J.S.A. 2C:28-3, I certify that I HAVE / HAVE NOT been convicted of any indictable offense under the laws of New Jersey, any other state or the United States.

Signature *Jennifer Ayars* Date 4/16/2021

Payment Information

Max. Cost Authorization
$_____

Select Payment Method
Cash___ Check __ Money Order__

Copying Charges (per/page)
Letter Size $0.05 each
Legal Size $0.07 each

Delivery / Postage Fees:
Actual postage unless charged to receivers account.

Other Charges:
Additional service fees may apply to requests for records in non-standard formats or reports that must be compiled.

Tracking Information

Tracking #_____

Date received by custodian: _____

Date requestor informed of disposition: _____

Status

Filled

In Progress

Denied

Disposition Notes

Records Provided:

Number of Pages: _____

Copy Charges: _____

Shipping charges: _____

Other Charges: _____

Total due: _____

_____

Custodian Signature Date

Hudson Regional Health Commission Use Only

Information Regarding the Requested Records	
Are you involved in litigation with Hudson Regional Health Commission, NJDEP or in litigation with another entity related to the records you are requesting? If yes, describe below.	_____Yes ___X___ No
Description of litigation:	
Site information: Please provide the specific street address, and owner, operator. If you are seeking information on past uses, please provide the names of prior owner operators if available.	
Property Name: Titanic Merchandising Address: 222 Jersey City Blvd. City: Jersey City, NJ	
Additional Site Information:	Dresdner Robin is preparing a Preliminary Assessment Report for the above property, NJDEP Right to Know PI #00000045255. We would appreciate any information regarding site remediation, USTs,ASTs, incidents reported, hazardous material spills, hazardous substances or wastes, enforcement actions, environmental permits or other issues of an environmental nature.
Note: The Commission maintains site records by street address. Only one site may be included in each request. Record requests for sites identified by means other than address (i.e. block and lot) may incur additional fees.	
Do you want us to conduct the search for records if additional fees may be incurred?	_____Yes ___X___ No
Preferred method of records review: On-Site Inspection _____ Copies via US Mail ___X___ Other:_____	

Requesting access to Hudson Regional Health Commission (HRHC) Records under OPRA (N.J.S.A. 47:1A-1 et seq.)
Your Rights Under OPRA

1. In Order to request access to government records in the possession or control of the HRHC under the Open Public Records Act (OPRA), you must complete all the required portions of this request form and date it. The form must be delivered in person during regular business hours, mailed or faxed to the HRHC Records Custodian (address below). Your request is not considered filed until the HRHC Records Custodian has received a completed request form. If you submit this request form to any other officer or employee of the HRHC, that officer or employee does not have the authority to accept your request form on behalf of the HRHC and the form will be directed to the HRHC Records Custodian. The form will not be considered received until it is received by the Records Custodian.

2. If you request access to government records from someone other than the Records Custodian and do not use the HRHC request form, or, if you make a request for access by telephone, the Open Public Records Act and its deadlines, restrictions and remedies will not apply to your request. However, applicable exemptions from disclosure under OPRA will apply.

3. The fees for duplication of a government record in printed form are listed on the front of this form. We will notify you of any special charges, special service charges or other additional charges authorized by law or regulation before processing your request. Payment shall be made by cash, check or money order payable to the Hudson Regional Health Commission and presented or mailed to the HRHC Records Custodian (address below). Do not mail cash.

4. If it is necessary for the records custodian to contact you concerning your request, providing identifying information, such as your name, address and telephone number or an e-mail address is required. Where contact is not necessary, anonymous requests are permitted; except that anonymous requests for personal information are not honored.

5. You agree to pay the balance due upon delivery of the records. Prepayment of charges may be required when total cost exceeds $10.00 or when you have an outstanding balance from prior requests. Anonymous requests, when permitted, may require pre-payment of estimated copy charges.

6. Under OPRA, a custodian must deny access to a person who has been convicted of an indictable offense in New Jersey, any other state, or the United States, and who is seeking government records containing personal information pertaining to the person's victim or the victim's family.

7. By law, the HRHC must notify you that it grants or denies a request for access to government records within seven business days after the Records Custodian receives the request, provided that the record is currently available and not in storage. If the record requested is not currently available or is in storage, the custodian will advise you within seven business days when the record can be made available and the estimated cost. You may agree with the custodian to extend the time for making records available, or granting or denying your request.

8. You may be denied access to a government record if your request would substantially disrupt agency operations and the custodian is unable to reach a reasonable solution with you.

9. If the HRHC is unable to comply with your request for access to a government record, the custodian will indicate the reasons for denial on the request form and send you a signed and dated copy.

10. Except as otherwise provided by law or by agreement with the requester, if the Records Custodian fails to respond to you within seven business days of receiving a request form, the failure to respond will be considered a denial of your request.

11. If your request for access to a government record has been denied or unfilled within the time permitted by law, you have a right to challenge the decision by the HRHC to deny access. At your option, you may either institute a proceeding in the Superior Court of New Jersey or file a complaint in writing with the Government Records Council (GRC). You may contact the GRC by toll-free telephone at 866-850-0511, by mail at PO Box 819, Trenton, NJ 08625, by e-mail at grc@dca.state.nj.us, or at their web site at www.state.nj.us/grc. The Council can also answer other questions about the law.

12. An OPRA request for access to a government record is itself public information. Therefore, the person requesting access to the government record should be aware that the information provided on the form may be disclosed.

13. Requests for HRHC records under OPRA may only be sent to the address specified below. Any request sent to an address or fax other than the one specified below is subject to denial. All fees must be mailed to the address below or delivered in person (check or money order only).

Hudson Regional Health Commission
Attention: Records Custodian
595 County Avenue, Building 1
Secaucus, NJ, 07094
Fax 201-223-0122

HUDSON REGIONAL HEALTH COMMISSION
595 COUNTY AVENUE, BUILDING 1
SECAUCUS, NJ 07094
TEL. (201) 223-1133 FAX (201) 223 0122
John P. Sarnas, President **Carrie Nawrocki, Director**

Open Public Records Act Information Request

Important Notice

Important information related to your rights concerning government records and the address to which this form must be submitted are attached. Please read this form and the attachment carefully. You must complete both pages of this form. Only one property may be included on each request.

Requestor Information – Please Print

First Name Jennifer MI _____ Last Name Ayars

Company Dresdner Robin

Mailing Address 55 Lane Road, Suite 220

City Fairfield State NJ Zip 07004 Email jayars@dresdnerrobin.com

Business Hours Telephone: Area Code 862 Number 930-4888 Ext._____

Circle One: Under penalty of N.J.S.A. 2C:28-3, I certify that I HAVE / HAVE NOT been convicted of any indictable offense under the laws of New Jersey, any other state or the United States.

Signature *Jennifer Ayars* Date 4/16/2021

Payment Information

Max. Cost Authorization
$_____

Select Payment Method
Cash___ Check __ Money Order__

Copying Charges (per/page)
Letter Size $0.05 each
Legal Size $0.07 each

Delivery / Postage Fees:
Actual postage unless charged to receivers account.

Other Charges:
Additional service fees may apply to requests for records in non-standard formats or reports that must be compiled.

Tracking Information

Tracking #_____

Date received by custodian: _____

Date requestor informed of disposition: _____

Status

Filled

In Progress

Denied

Disposition Notes

Records Provided:

Number of Pages: _____

Copy Charges: _____

Shipping charges: _____

Other Charges: _____

Total due: _____

_____

Custodian Signature Date

Hudson Regional Health Commission Use Only

Information Regarding the Requested Records	
Are you involved in litigation with Hudson Regional Health Commission, NJDEP or in litigation with another entity related to the records you are requesting? If yes, describe below.	_____Yes ___X___ No
Description of litigation:	
Site information: Please provide the specific street address, and owner, operator. If you are seeking information on past uses, please provide the names of prior owner operators if available.	
Property Name: Star D Manufacturing Co. Address: 262-272 Johnston Ave. City: Jersey City, NJ	
Additional Site Information:	Dresdner Robin is preparing a Preliminary Assessment Report for the above property, NJDEP PI #G000015743. We would appreciate any information regarding site remediation, USTs,ASTs, incidents reported, hazardous material spills, hazardous substances or wastes, enforcement actions, environmental permits or other issues of an environmental nature.
Note: The Commission maintains site records by street address. Only one site may be included in each request. Record requests for sites identified by means other than address (i.e. block and lot) may incur additional fees.	
Do you want us to conduct the search for records if additional fees may be incurred?	_____Yes ___X___ No
Preferred method of records review: On-Site Inspection _____ Copies via US Mail ___X___ Other:_____	

Requesting access to Hudson Regional Health Commission (HRHC) Records under OPRA (N.J.S.A. 47:1A-1 et seq.)
Your Rights Under OPRA

1. In Order to request access to government records in the possession or control of the HRHC under the Open Public Records Act (OPRA), you must complete all the required portions of this request form and date it. The form must be delivered in person during regular business hours, mailed or faxed to the HRHC Records Custodian (address below). Your request is not considered filed until the HRHC Records Custodian has received a completed request form. If you submit this request form to any other officer or employee of the HRHC, that officer or employee does not have the authority to accept your request form on behalf of the HRHC and the form will be directed to the HRHC Records Custodian. The form will not be considered received until it is received by the Records Custodian.

2. If you request access to government records from someone other than the Records Custodian and do not use the HRHC request form, or, if you make a request for access by telephone, the Open Public Records Act and its deadlines, restrictions and remedies will not apply to your request. However, applicable exemptions from disclosure under OPRA will apply.

3. The fees for duplication of a government record in printed form are listed on the front of this form. We will notify you of any special charges, special service charges or other additional charges authorized by law or regulation before processing your request. Payment shall be made by cash, check or money order payable to the Hudson Regional Health Commission and presented or mailed to the HRHC Records Custodian (address below). Do not mail cash.

4. If it is necessary for the records custodian to contact you concerning your request, providing identifying information, such as your name, address and telephone number or an e-mail address is required. Where contact is not necessary, anonymous requests are permitted; except that anonymous requests for personal information are not honored.

5. You agree to pay the balance due upon delivery of the records. Prepayment of charges may be required when total cost exceeds $10.00 or when you have an outstanding balance from prior requests. Anonymous requests, when permitted, may require pre-payment of estimated copy charges.

6. Under OPRA, a custodian must deny access to a person who has been convicted of an indictable offense in New Jersey, any other state, or the United States, and who is seeking government records containing personal information pertaining to the person's victim or the victim's family.

7. By law, the HRHC must notify you that it grants or denies a request for access to government records within seven business days after the Records Custodian receives the request, provided that the record is currently available and not in storage. If the record requested is not currently available or is in storage, the custodian will advise you within seven business days when the record can be made available and the estimated cost. You may agree with the custodian to extend the time for making records available, or granting or denying your request.

8. You may be denied access to a government record if your request would substantially disrupt agency operations and the custodian is unable to reach a reasonable solution with you.

9. If the HRHC is unable to comply with your request for access to a government record, the custodian will indicate the reasons for denial on the request form and send you a signed and dated copy.

10. Except as otherwise provided by law or by agreement with the requester, if the Records Custodian fails to respond to you within seven business days of receiving a request form, the failure to respond will be considered a denial of your request.

11. If your request for access to a government record has been denied or unfilled within the time permitted by law, you have a right to challenge the decision by the HRHC to deny access. At your option, you may either institute a proceeding in the Superior Court of New Jersey or file a complaint in writing with the Government Records Council (GRC). You may contact the GRC by toll-free telephone at 866-850-0511, by mail at PO Box 819, Trenton, NJ 08625, by e-mail at grc@dca.state.nj.us, or at their web site at www.state.nj.us/grc. The Council can also answer other questions about the law.

12. An OPRA request for access to a government record is itself public information. Therefore, the person requesting access to the government record should be aware that the information provided on the form may be disclosed.

13. Requests for HRHC records under OPRA may only be sent to the address specified below. Any request sent to an address or fax other than the one specified below is subject to denial. All fees must be mailed to the address below or delivered in person (check or money order only).

Hudson Regional Health Commission
Attention: Records Custodian
595 County Avenue, Building 1
Secaucus, NJ, 07094
Fax 201-223-0122

HUDSON REGIONAL HEALTH COMMISSION
595 COUNTY AVENUE, BUILDING 1
SECAUCUS, NJ 07094
TEL. (201) 223-1133 FAX (201) 223 0122
John P. Sarnas, President **Carrie Nawrocki, Director**

Open Public Records Act Information Request

Important Notice

Important information related to your rights concerning government records and the address to which this form must be submitted are attached. Please read this form and the attachment carefully. You must complete both pages of this form. Only one property may be included on each request.

Requestor Information – Please Print

First Name Jennifer MI _____ Last Name Ayars

Company Dresdner Robin

Mailing Address 55 Lane Road, Suite 220

City Fairfield State NJ Zip 07004 Email jayars@dresdnerrobin.com

Business Hours Telephone: Area Code 862 Number 930-4888 Ext._____

Circle One: Under penalty of N.J.S.A. 2C:28-3, I certify that I HAVE / HAVE NOT been convicted of any indictable offense under the laws of New Jersey, any other state or the United States.

Signature *Jennifer Ayars* Date 4/16/2021

Payment Information

Max. Cost Authorization
$_____

Select Payment Method
Cash___ Check __ Money Order__

Copying Charges (per/page)
Letter Size $0.05 each
Legal Size $0.07 each

Delivery / Postage Fees:
Actual postage unless charged to receivers account.

Other Charges:
Additional service fees may apply to requests for records in non-standard formats or reports that must be compiled.

Tracking Information

Tracking #_____

Date received by custodian: _____

Date requestor informed of disposition: _____

Status

Filled

In Progress

Denied

Disposition Notes

Records Provided:

Number of Pages: _____

Copy Charges: _____

Shipping charges: _____

Other Charges: _____

Total due: _____

_____

Custodian Signature Date

Hudson Regional Health Commission Use Only

Information Regarding the Requested Records	
Are you involved in litigation with Hudson Regional Health Commission, NJDEP or in litigation with another entity related to the records you are requesting? If yes, describe below.	_____Yes ___X___ No
Description of litigation:	
Site information: Please provide the specific street address, and owner, operator. If you are seeking information on past uses, please provide the names of prior owner operators if available.	
Property Name: VIP Container Repair Inc. (former) Address: 248 Johnston Ave. City: Jersey City, NJ	
Additional Site Information:	Dresdner Robin is preparing a Preliminary Assessment Report for the above property, NJDEP PI #G000006741. We would appreciate any information regarding site remediation, USTs,ASTs, incidents reported, hazardous material spills, hazardous substances or wastes, enforcement actions, environmental permits or other issues of an environmental nature.
Note: The Commission maintains site records by street address. Only one site may be included in each request. Record requests for sites identified by means other than address (i.e. block and lot) may incur additional fees.	
Do you want us to conduct the search for records if additional fees may be incurred?	_____Yes ___X___ No
Preferred method of records review: On-Site Inspection _____ Copies via US Mail ___X___ Other:_____	

Requesting access to Hudson Regional Health Commission (HRHC) Records under OPRA (N.J.S.A. 47:1A-1 et seq.)
Your Rights Under OPRA

1. In Order to request access to government records in the possession or control of the HRHC under the Open Public Records Act (OPRA), you must complete all the required portions of this request form and date it. The form must be delivered in person during regular business hours, mailed or faxed to the HRHC Records Custodian (address below). Your request is not considered filed until the HRHC Records Custodian has received a completed request form. If you submit this request form to any other officer or employee of the HRHC, that officer or employee does not have the authority to accept your request form on behalf of the HRHC and the form will be directed to the HRHC Records Custodian. The form will not be considered received until it is received by the Records Custodian.

2. If you request access to government records from someone other than the Records Custodian and do not use the HRHC request form, or, if you make a request for access by telephone, the Open Public Records Act and its deadlines, restrictions and remedies will not apply to your request. However, applicable exemptions from disclosure under OPRA will apply.

3. The fees for duplication of a government record in printed form are listed on the front of this form. We will notify you of any special charges, special service charges or other additional charges authorized by law or regulation before processing your request. Payment shall be made by cash, check or money order payable to the Hudson Regional Health Commission and presented or mailed to the HRHC Records Custodian (address below). Do not mail cash.

4. If it is necessary for the records custodian to contact you concerning your request, providing identifying information, such as your name, address and telephone number or an e-mail address is required. Where contact is not necessary, anonymous requests are permitted; except that anonymous requests for personal information are not honored.

5. You agree to pay the balance due upon delivery of the records. Prepayment of charges may be required when total cost exceeds $10.00 or when you have an outstanding balance from prior requests. Anonymous requests, when permitted, may require pre-payment of estimated copy charges.

6. Under OPRA, a custodian must deny access to a person who has been convicted of an indictable offense in New Jersey, any other state, or the United States, and who is seeking government records containing personal information pertaining to the person's victim or the victim's family.

7. By law, the HRHC must notify you that it grants or denies a request for access to government records within seven business days after the Records Custodian receives the request, provided that the record is currently available and not in storage. If the record requested is not currently available or is in storage, the custodian will advise you within seven business days when the record can be made available and the estimated cost. You may agree with the custodian to extend the time for making records available, or granting or denying your request.

8. You may be denied access to a government record if your request would substantially disrupt agency operations and the custodian is unable to reach a reasonable solution with you.

9. If the HRHC is unable to comply with your request for access to a government record, the custodian will indicate the reasons for denial on the request form and send you a signed and dated copy.

10. Except as otherwise provided by law or by agreement with the requester, if the Records Custodian fails to respond to you within seven business days of receiving a request form, the failure to respond will be considered a denial of your request.

11. If your request for access to a government record has been denied or unfilled within the time permitted by law, you have a right to challenge the decision by the HRHC to deny access. At your option, you may either institute a proceeding in the Superior Court of New Jersey or file a complaint in writing with the Government Records Council (GRC). You may contact the GRC by toll-free telephone at 866-850-0511, by mail at PO Box 819, Trenton, NJ 08625, by e-mail at grc@dca.state.nj.us, or at their web site at www.state.nj.us/grc. The Council can also answer other questions about the law.

12. An OPRA request for access to a government record is itself public information. Therefore, the person requesting access to the government record should be aware that the information provided on the form may be disclosed.

13. Requests for HRHC records under OPRA may only be sent to the address specified below. Any request sent to an address or fax other than the one specified below is subject to denial. All fees must be mailed to the address below or delivered in person (check or money order only).

Hudson Regional Health Commission
Attention: Records Custodian
595 County Avenue, Building 1
Secaucus, NJ, 07094
Fax 201-223-0122

HUDSON REGIONAL HEALTH COMMISSION
595 COUNTY AVENUE, BUILDING 1
SECAUCUS, NJ 07094
TEL. (201) 223-1133 FAX (201) 223 0122
John P. Sarnas, President **Carrie Nawrocki, Director**

Open Public Records Act Information Request

Important Notice

Important information related to your rights concerning government records and the address to which this form must be submitted are attached. Please read this form and the attachment carefully. You must complete both pages of this form. Only one property may be included on each request.

Requestor Information – Please Print

First Name Jennifer MI _____ Last Name Ayars

Company Dresdner Robin

Mailing Address 55 Lane Road, Suite 220

City Fairfield State NJ Zip 07004 Email jayars@dresdnerrobin.com

Business Hours Telephone: Area Code 862 Number 930-4888 Ext._____

Circle One: Under penalty of N.J.S.A. 2C:28-3, I certify that I HAVE / HAVE NOT been convicted of any indictable offense under the laws of New Jersey, any other state or the United States.

Signature *Jennifer Ayars* Date 4/16/2021

Payment Information

Max. Cost Authorization
$_____

Select Payment Method
Cash___ Check __ Money Order__

Copying Charges (per/page)
Letter Size $0.05 each
Legal Size $0.07 each

Delivery / Postage Fees:
Actual postage unless charged to receivers account.

Other Charges:
Additional service fees may apply to requests for records in non-standard formats or reports that must be compiled.

Tracking Information

Tracking #_____

Date received by custodian: _____

Date requestor informed of disposition: _____

Status

Filled

In Progress

Denied

Disposition Notes

Records Provided:

Number of Pages: _____

Copy Charges: _____

Shipping charges: _____

Other Charges: _____

Total due: _____

_____

Custodian Signature Date

Hudson Regional Health Commission Use Only

Information Regarding the Requested Records	
Are you involved in litigation with Hudson Regional Health Commission, NJDEP or in litigation with another entity related to the records you are requesting? If yes, describe below.	_____Yes ___X___ No
Description of litigation:	
Site information: Please provide the specific street address, and owner, operator. If you are seeking information on past uses, please provide the names of prior owner operators if available.	
Property Name: Hudson County Chromate 204 Address: Monitor St (west side of NJTP) City: Jersey City, NJ	
Additional Site Information:	Dresdner Robin is preparing a Preliminary Assessment Report for the above property, NJDEP PI #G000044585. We would appreciate any information regarding site remediation, USTs,ASTs, incidents reported, hazardous material spills, hazardous substances or wastes, enforcement actions, environmental permits or other issues of an environmental nature.
Note: The Commission maintains site records by street address. Only one site may be included in each request. Record requests for sites identified by means other than address (i.e. block and lot) may incur additional fees.	
Do you want us to conduct the search for records if additional fees may be incurred?	_____Yes ___X___ No
Preferred method of records review: On-Site Inspection _____ Copies via US Mail ___X___ Other:_____	

Requesting access to Hudson Regional Health Commission (HRHC) Records under OPRA (N.J.S.A. 47:1A-1 et seq.)
Your Rights Under OPRA

1. In Order to request access to government records in the possession or control of the HRHC under the Open Public Records Act (OPRA), you must complete all the required portions of this request form and date it. The form must be delivered in person during regular business hours, mailed or faxed to the HRHC Records Custodian (address below). Your request is not considered filed until the HRHC Records Custodian has received a completed request form. If you submit this request form to any other officer or employee of the HRHC, that officer or employee does not have the authority to accept your request form on behalf of the HRHC and the form will be directed to the HRHC Records Custodian. The form will not be considered received until it is received by the Records Custodian.

2. If you request access to government records from someone other than the Records Custodian and do not use the HRHC request form, or, if you make a request for access by telephone, the Open Public Records Act and its deadlines, restrictions and remedies will not apply to your request. However, applicable exemptions from disclosure under OPRA will apply.

3. The fees for duplication of a government record in printed form are listed on the front of this form. We will notify you of any special charges, special service charges or other additional charges authorized by law or regulation before processing your request. Payment shall be made by cash, check or money order payable to the Hudson Regional Health Commission and presented or mailed to the HRHC Records Custodian (address below). Do not mail cash.

4. If it is necessary for the records custodian to contact you concerning your request, providing identifying information, such as your name, address and telephone number or an e-mail address is required. Where contact is not necessary, anonymous requests are permitted; except that anonymous requests for personal information are not honored.

5. You agree to pay the balance due upon delivery of the records. Prepayment of charges may be required when total cost exceeds $10.00 or when you have an outstanding balance from prior requests. Anonymous requests, when permitted, may require pre-payment of estimated copy charges.

6. Under OPRA, a custodian must deny access to a person who has been convicted of an indictable offense in New Jersey, any other state, or the United States, and who is seeking government records containing personal information pertaining to the person's victim or the victim's family.

7. By law, the HRHC must notify you that it grants or denies a request for access to government records within seven business days after the Records Custodian receives the request, provided that the record is currently available and not in storage. If the record requested is not currently available or is in storage, the custodian will advise you within seven business days when the record can be made available and the estimated cost. You may agree with the custodian to extend the time for making records available, or granting or denying your request.

8. You may be denied access to a government record if your request would substantially disrupt agency operations and the custodian is unable to reach a reasonable solution with you.

9. If the HRHC is unable to comply with your request for access to a government record, the custodian will indicate the reasons for denial on the request form and send you a signed and dated copy.

10. Except as otherwise provided by law or by agreement with the requester, if the Records Custodian fails to respond to you within seven business days of receiving a request form, the failure to respond will be considered a denial of your request.

11. If your request for access to a government record has been denied or unfilled within the time permitted by law, you have a right to challenge the decision by the HRHC to deny access. At your option, you may either institute a proceeding in the Superior Court of New Jersey or file a complaint in writing with the Government Records Council (GRC). You may contact the GRC by toll-free telephone at 866-850-0511, by mail at PO Box 819, Trenton, NJ 08625, by e-mail at grc@dca.state.nj.us, or at their web site at www.state.nj.us/grc. The Council can also answer other questions about the law.

12. An OPRA request for access to a government record is itself public information. Therefore, the person requesting access to the government record should be aware that the information provided on the form may be disclosed.

13. Requests for HRHC records under OPRA may only be sent to the address specified below. Any request sent to an address or fax other than the one specified below is subject to denial. All fees must be mailed to the address below or delivered in person (check or money order only).

Hudson Regional Health Commission
Attention: Records Custodian
595 County Avenue, Building 1
Secaucus, NJ, 07094
Fax 201-223-0122

HUDSON REGIONAL HEALTH COMMISSION
595 COUNTY AVENUE, BUILDING 1
SECAUCUS, NJ 07094
TEL. (201) 223-1133 FAX (201) 223 0122
John P. Sarnas, President **Carrie Nawrocki, Director**

Open Public Records Act Information Request

Important Notice

Important information related to your rights concerning government records and the address to which this form must be submitted are attached. Please read this form and the attachment carefully. You must complete both pages of this form. Only one property may be included on each request.

Requestor Information – Please Print

First Name Jennifer MI _____ Last Name Ayars

Company Dresdner Robin

Mailing Address 55 Lane Road, Suite 220

City Fairfield State NJ Zip 07004 Email jayars@dresdnerrobin.com

Business Hours Telephone: Area Code 862 Number 930-4888 Ext._____

Circle One: Under penalty of N.J.S.A. 2C:28-3, I certify that I HAVE / HAVE NOT been convicted of any indictable offense under the laws of New Jersey, any other state or the United States.

Signature *Jennifer Ayars* Date 4/16/2021

Payment Information

Max. Cost Authorization
$_____

Select Payment Method
Cash___ Check __ Money Order__

Copying Charges (per/page)
Letter Size $0.05 each
Legal Size $0.07 each

Delivery / Postage Fees:
Actual postage unless charged to receivers account.

Other Charges:
Additional service fees may apply to requests for records in non-standard formats or reports that must be compiled.

Tracking Information

Tracking #_____

Date received by custodian: _____

Date requestor informed of disposition: _____

Status

Filled

In Progress

Denied

Disposition Notes

Records Provided:

Number of Pages: _____

Copy Charges: _____

Shipping charges: _____

Other Charges: _____

Total due: _____

_____

Custodian Signature Date

Hudson Regional Health Commission Use Only

Information Regarding the Requested Records	
Are you involved in litigation with Hudson Regional Health Commission, NJDEP or in litigation with another entity related to the records you are requesting? If yes, describe below.	_____Yes ___X___ No
Description of litigation:	
Site information: Please provide the specific street address, and owner, operator. If you are seeking information on past uses, please provide the names of prior owner operators if available.	
Property Name: Hudson County Chromate 91 Address: New Jersey Turnpike near Johnston Ave. City: Jersey City, NJ	
Additional Site Information:	Dresdner Robin is preparing a Preliminary Assessment Report for the above property, NJDEP PI #G000008714. We would appreciate any information regarding site remediation, USTs,ASTs, incidents reported, hazardous material spills, hazardous substances or wastes, enforcement actions, environmental permits or other issues of an environmental nature.
Note: The Commission maintains site records by street address. Only one site may be included in each request. Record requests for sites identified by means other than address (i.e. block and lot) may incur additional fees.	
Do you want us to conduct the search for records if additional fees may be incurred?	_____Yes ___X___ No
Preferred method of records review: On-Site Inspection _____ Copies via US Mail ___X___ Other:_____	

Requesting access to Hudson Regional Health Commission (HRHC) Records under OPRA (N.J.S.A. 47:1A-1 et seq.)
Your Rights Under OPRA

1. In Order to request access to government records in the possession or control of the HRHC under the Open Public Records Act (OPRA), you must complete all the required portions of this request form and date it. The form must be delivered in person during regular business hours, mailed or faxed to the HRHC Records Custodian (address below). Your request is not considered filed until the HRHC Records Custodian has received a completed request form. If you submit this request form to any other officer or employee of the HRHC, that officer or employee does not have the authority to accept your request form on behalf of the HRHC and the form will be directed to the HRHC Records Custodian. The form will not be considered received until it is received by the Records Custodian.

2. If you request access to government records from someone other than the Records Custodian and do not use the HRHC request form, or, if you make a request for access by telephone, the Open Public Records Act and its deadlines, restrictions and remedies will not apply to your request. However, applicable exemptions from disclosure under OPRA will apply.

3. The fees for duplication of a government record in printed form are listed on the front of this form. We will notify you of any special charges, special service charges or other additional charges authorized by law or regulation before processing your request. Payment shall be made by cash, check or money order payable to the Hudson Regional Health Commission and presented or mailed to the HRHC Records Custodian (address below). Do not mail cash.

4. If it is necessary for the records custodian to contact you concerning your request, providing identifying information, such as your name, address and telephone number or an e-mail address is required. Where contact is not necessary, anonymous requests are permitted; except that anonymous requests for personal information are not honored.

5. You agree to pay the balance due upon delivery of the records. Prepayment of charges may be required when total cost exceeds $10.00 or when you have an outstanding balance from prior requests. Anonymous requests, when permitted, may require pre-payment of estimated copy charges.

6. Under OPRA, a custodian must deny access to a person who has been convicted of an indictable offense in New Jersey, any other state, or the United States, and who is seeking government records containing personal information pertaining to the person's victim or the victim's family.

7. By law, the HRHC must notify you that it grants or denies a request for access to government records within seven business days after the Records Custodian receives the request, provided that the record is currently available and not in storage. If the record requested is not currently available or is in storage, the custodian will advise you within seven business days when the record can be made available and the estimated cost. You may agree with the custodian to extend the time for making records available, or granting or denying your request.

8. You may be denied access to a government record if your request would substantially disrupt agency operations and the custodian is unable to reach a reasonable solution with you.

9. If the HRHC is unable to comply with your request for access to a government record, the custodian will indicate the reasons for denial on the request form and send you a signed and dated copy.

10. Except as otherwise provided by law or by agreement with the requester, if the Records Custodian fails to respond to you within seven business days of receiving a request form, the failure to respond will be considered a denial of your request.

11. If your request for access to a government record has been denied or unfilled within the time permitted by law, you have a right to challenge the decision by the HRHC to deny access. At your option, you may either institute a proceeding in the Superior Court of New Jersey or file a complaint in writing with the Government Records Council (GRC). You may contact the GRC by toll-free telephone at 866-850-0511, by mail at PO Box 819, Trenton, NJ 08625, by e-mail at grc@dca.state.nj.us, or at their web site at www.state.nj.us/grc. The Council can also answer other questions about the law.

12. An OPRA request for access to a government record is itself public information. Therefore, the person requesting access to the government record should be aware that the information provided on the form may be disclosed.

13. Requests for HRHC records under OPRA may only be sent to the address specified below. Any request sent to an address or fax other than the one specified below is subject to denial. All fees must be mailed to the address below or delivered in person (check or money order only).

Hudson Regional Health Commission
Attention: Records Custodian
595 County Avenue, Building 1
Secaucus, NJ, 07094
Fax 201-223-0122

HUDSON REGIONAL HEALTH COMMISSION
595 COUNTY AVENUE, BUILDING 1
SECAUCUS, NJ 07094
TEL. (201) 223-1133 FAX (201) 223 0122
John P. Sarnas, President **Carrie Nawrocki, Director**

Open Public Records Act Information Request

Important Notice

Important information related to your rights concerning government records and the address to which this form must be submitted are attached. Please read this form and the attachment carefully. You must complete both pages of this form. Only one property may be included on each request.

Requestor Information – Please Print

First Name Jennifer MI _____ Last Name Ayars

Company Dresdner Robin

Mailing Address 55 Lane Road, Suite 220

City Fairfield State NJ Zip 07004 Email jayars@dresdnerrobin.com

Business Hours Telephone: Area Code 862 Number 930-4888 Ext._____

Circle One: Under penalty of N.J.S.A. 2C:28-3, I certify that I HAVE / HAVE NOT been convicted of any indictable offense under the laws of New Jersey, any other state or the United States.

Signature *Jennifer Ayars* Date 4/16/2021

Payment Information

Max. Cost Authorization
$_____

Select Payment Method
Cash___ Check __ Money Order__

Copying Charges (per/page)
Letter Size $0.05 each
Legal Size $0.07 each

Delivery / Postage Fees:
Actual postage unless charged to receivers account.

Other Charges:
Additional service fees may apply to requests for records in non-standard formats or reports that must be compiled.

Tracking Information

Tracking #_____

Date received by custodian: _____

Date requestor informed of disposition: _____

Status

Filled

In Progress

Denied

Disposition Notes

Records Provided:

Number of Pages: _____

Copy Charges: _____

Shipping charges: _____

Other Charges: _____

Total due: _____

_____

Custodian Signature Date

Hudson Regional Health Commission Use Only

Information Regarding the Requested Records	
Are you involved in litigation with Hudson Regional Health Commission, NJDEP or in litigation with another entity related to the records you are requesting? If yes, describe below.	_____Yes ___X___ No
Description of litigation:	
Site information: Please provide the specific street address, and owner, operator. If you are seeking information on past uses, please provide the names of prior owner operators if available.	
Property Name: L&L Select Container Service Address: 246 Johnston Ave. City: Jersey City, NJ	
Additional Site Information: Dresdner Robin is preparing a Preliminary Assessment Report for the above property, NJDEP PI #026315. We would appreciate any information regarding site remediation, USTs,ASTs, incidents reported, hazardous material spills, hazardous substances or wastes, enforcement actions, environmental permits or other issues of an environmental nature.	
Note: The Commission maintains site records by street address. Only one site may be included in each request. Record requests for sites identified by means other than address (i.e. block and lot) may incur additional fees.	
Do you want us to conduct the search for records if additional fees may be incurred?	_____Yes ___X___ No
Preferred method of records review: On-Site Inspection _____ Copies via US Mail ___X___ Other:_____	

Requesting access to Hudson Regional Health Commission (HRHC) Records under OPRA (N.J.S.A. 47:1A-1 et seq.)
Your Rights Under OPRA

1. In Order to request access to government records in the possession or control of the HRHC under the Open Public Records Act (OPRA), you must complete all the required portions of this request form and date it. The form must be delivered in person during regular business hours, mailed or faxed to the HRHC Records Custodian (address below). Your request is not considered filed until the HRHC Records Custodian has received a completed request form. If you submit this request form to any other officer or employee of the HRHC, that officer or employee does not have the authority to accept your request form on behalf of the HRHC and the form will be directed to the HRHC Records Custodian. The form will not be considered received until it is received by the Records Custodian.

2. If you request access to government records from someone other than the Records Custodian and do not use the HRHC request form, or, if you make a request for access by telephone, the Open Public Records Act and its deadlines, restrictions and remedies will not apply to your request. However, applicable exemptions from disclosure under OPRA will apply.

3. The fees for duplication of a government record in printed form are listed on the front of this form. We will notify you of any special charges, special service charges or other additional charges authorized by law or regulation before processing your request. Payment shall be made by cash, check or money order payable to the Hudson Regional Health Commission and presented or mailed to the HRHC Records Custodian (address below). Do not mail cash.

4. If it is necessary for the records custodian to contact you concerning your request, providing identifying information, such as your name, address and telephone number or an e-mail address is required. Where contact is not necessary, anonymous requests are permitted; except that anonymous requests for personal information are not honored.

5. You agree to pay the balance due upon delivery of the records. Prepayment of charges may be required when total cost exceeds $10.00 or when you have an outstanding balance from prior requests. Anonymous requests, when permitted, may require pre-payment of estimated copy charges.

6. Under OPRA, a custodian must deny access to a person who has been convicted of an indictable offense in New Jersey, any other state, or the United States, and who is seeking government records containing personal information pertaining to the person's victim or the victim's family.

7. By law, the HRHC must notify you that it grants or denies a request for access to government records within seven business days after the Records Custodian receives the request, provided that the record is currently available and not in storage. If the record requested is not currently available or is in storage, the custodian will advise you within seven business days when the record can be made available and the estimated cost. You may agree with the custodian to extend the time for making records available, or granting or denying your request.

8. You may be denied access to a government record if your request would substantially disrupt agency operations and the custodian is unable to reach a reasonable solution with you.

9. If the HRHC is unable to comply with your request for access to a government record, the custodian will indicate the reasons for denial on the request form and send you a signed and dated copy.

10. Except as otherwise provided by law or by agreement with the requester, if the Records Custodian fails to respond to you within seven business days of receiving a request form, the failure to respond will be considered a denial of your request.

11. If your request for access to a government record has been denied or unfilled within the time permitted by law, you have a right to challenge the decision by the HRHC to deny access. At your option, you may either institute a proceeding in the Superior Court of New Jersey or file a complaint in writing with the Government Records Council (GRC). You may contact the GRC by toll-free telephone at 866-850-0511, by mail at PO Box 819, Trenton, NJ 08625, by e-mail at grc@dca.state.nj.us, or at their web site at www.state.nj.us/grc. The Council can also answer other questions about the law.

12. An OPRA request for access to a government record is itself public information. Therefore, the person requesting access to the government record should be aware that the information provided on the form may be disclosed.

13. Requests for HRHC records under OPRA may only be sent to the address specified below. Any request sent to an address or fax other than the one specified below is subject to denial. All fees must be mailed to the address below or delivered in person (check or money order only).

Hudson Regional Health Commission
Attention: Records Custodian
595 County Avenue, Building 1
Secaucus, NJ, 07094
Fax 201-223-0122

HUDSON REGIONAL HEALTH COMMISSION
595 COUNTY AVENUE, BUILDING 1
SECAUCUS, NJ 07094
TEL. (201) 223-1133 FAX (201) 223 0122
John P. Sarnas, President **Carrie Nawrocki, Director**

Open Public Records Act Information Request

Important Notice

Important information related to your rights concerning government records and the address to which this form must be submitted are attached. Please read this form and the attachment carefully. You must complete both pages of this form. Only one property may be included on each request.

Requestor Information – Please Print

First Name Jennifer MI _____ Last Name Ayars

Company Dresdner Robin

Mailing Address 55 Lane Road, Suite 220

City Fairfield State NJ Zip 07004 Email jayars@dresdnerrobin.com

Business Hours Telephone: Area Code 862 Number 930-4888 Ext._____

Circle One: Under penalty of N.J.S.A. 2C:28-3, I certify that I HAVE / HAVE NOT been convicted of any indictable offense under the laws of New Jersey, any other state or the United States.

Signature *Jennifer Ayars* Date 4/16/2021

Payment Information

Max. Cost Authorization
$_____

Select Payment Method
Cash___ Check __ Money Order__

Copying Charges (per/page)
Letter Size $0.05 each
Legal Size $0.07 each

Delivery / Postage Fees:
Actual postage unless charged to receivers account.

Other Charges:
Additional service fees may apply to requests for records in non-standard formats or reports that must be compiled.

Tracking Information

Tracking #_____

Date received by custodian: _____

Date requestor informed of disposition: _____

Status

Filled

In Progress

Denied

Disposition Notes

Records Provided:

Number of Pages: _____

Copy Charges: _____

Shipping charges: _____

Other Charges: _____

Total due: _____

_____

Custodian Signature Date

Hudson Regional Health Commission Use Only

Information Regarding the Requested Records	
Are you involved in litigation with Hudson Regional Health Commission, NJDEP or in litigation with another entity related to the records you are requesting? If yes, describe below.	_____Yes ___X___ No
Description of litigation:	
Site information: Please provide the specific street address, and owner, operator. If you are seeking information on past uses, please provide the names of prior owner operators if available.	
Property Name: The View LSP Address: Between Aetna Street and Johnston Ave. City: Jersey City, NJ	
Additional Site Information:	Dresdner Robin is preparing a Preliminary Assessment Report for the above property, NJDEP PI #576740. We would appreciate any information regarding site remediation, USTs,ASTs, incidents reported, hazardous material spills, hazardous substances or wastes, enforcement actions, environmental permits or other issues of an environmental nature.
Note: The Commission maintains site records by street address. Only one site may be included in each request. Record requests for sites identified by means other than address (i.e. block and lot) may incur additional fees.	
Do you want us to conduct the search for records if additional fees may be incurred?	_____Yes ___X___ No
Preferred method of records review: On-Site Inspection _____ Copies via US Mail ___X___ Other:_____	

Requesting access to Hudson Regional Health Commission (HRHC) Records under OPRA (N.J.S.A. 47:1A-1 et seq.)
Your Rights Under OPRA

1. In Order to request access to government records in the possession or control of the HRHC under the Open Public Records Act (OPRA), you must complete all the required portions of this request form and date it. The form must be delivered in person during regular business hours, mailed or faxed to the HRHC Records Custodian (address below). Your request is not considered filed until the HRHC Records Custodian has received a completed request form. If you submit this request form to any other officer or employee of the HRHC, that officer or employee does not have the authority to accept your request form on behalf of the HRHC and the form will be directed to the HRHC Records Custodian. The form will not be considered received until it is received by the Records Custodian.

2. If you request access to government records from someone other than the Records Custodian and do not use the HRHC request form, or, if you make a request for access by telephone, the Open Public Records Act and its deadlines, restrictions and remedies will not apply to your request. However, applicable exemptions from disclosure under OPRA will apply.

3. The fees for duplication of a government record in printed form are listed on the front of this form. We will notify you of any special charges, special service charges or other additional charges authorized by law or regulation before processing your request. Payment shall be made by cash, check or money order payable to the Hudson Regional Health Commission and presented or mailed to the HRHC Records Custodian (address below). Do not mail cash.

4. If it is necessary for the records custodian to contact you concerning your request, providing identifying information, such as your name, address and telephone number or an e-mail address is required. Where contact is not necessary, anonymous requests are permitted; except that anonymous requests for personal information are not honored.

5. You agree to pay the balance due upon delivery of the records. Prepayment of charges may be required when total cost exceeds $10.00 or when you have an outstanding balance from prior requests. Anonymous requests, when permitted, may require pre-payment of estimated copy charges.

6. Under OPRA, a custodian must deny access to a person who has been convicted of an indictable offense in New Jersey, any other state, or the United States, and who is seeking government records containing personal information pertaining to the person's victim or the victim's family.

7. By law, the HRHC must notify you that it grants or denies a request for access to government records within seven business days after the Records Custodian receives the request, provided that the record is currently available and not in storage. If the record requested is not currently available or is in storage, the custodian will advise you within seven business days when the record can be made available and the estimated cost. You may agree with the custodian to extend the time for making records available, or granting or denying your request.

8. You may be denied access to a government record if your request would substantially disrupt agency operations and the custodian is unable to reach a reasonable solution with you.

9. If the HRHC is unable to comply with your request for access to a government record, the custodian will indicate the reasons for denial on the request form and send you a signed and dated copy.

10. Except as otherwise provided by law or by agreement with the requester, if the Records Custodian fails to respond to you within seven business days of receiving a request form, the failure to respond will be considered a denial of your request.

11. If your request for access to a government record has been denied or unfilled within the time permitted by law, you have a right to challenge the decision by the HRHC to deny access. At your option, you may either institute a proceeding in the Superior Court of New Jersey or file a complaint in writing with the Government Records Council (GRC). You may contact the GRC by toll-free telephone at 866-850-0511, by mail at PO Box 819, Trenton, NJ 08625, by e-mail at grc@dca.state.nj.us, or at their web site at www.state.nj.us/grc. The Council can also answer other questions about the law.

12. An OPRA request for access to a government record is itself public information. Therefore, the person requesting access to the government record should be aware that the information provided on the form may be disclosed.

13. Requests for HRHC records under OPRA may only be sent to the address specified below. Any request sent to an address or fax other than the one specified below is subject to denial. All fees must be mailed to the address below or delivered in person (check or money order only).

Hudson Regional Health Commission
Attention: Records Custodian
595 County Avenue, Building 1
Secaucus, NJ, 07094
Fax 201-223-0122

HUDSON REGIONAL HEALTH COMMISSION
595 COUNTY AVENUE, BUILDING 1
SECAUCUS, NJ 07094
TEL. (201) 223-1133 FAX (201) 223 0122
John P. Sarnas, President **Carrie Nawrocki, Director**

Open Public Records Act Information Request

Important Notice

Important information related to your rights concerning government records and the address to which this form must be submitted are attached. Please read this form and the attachment carefully. You must complete both pages of this form. Only one property may be included on each request.

Requestor Information – Please Print

First Name Jennifer MI _____ Last Name Ayars

Company Dresdner Robin

Mailing Address 55 Lane Road, Suite 220

City Fairfield State NJ Zip 07004 Email jayars@dresdnerrobin.com

Business Hours Telephone: Area Code 862 Number 930-4888 Ext._____

Circle One: Under penalty of N.J.S.A. 2C:28-3, I certify that I HAVE / HAVE NOT been convicted of any indictable offense under the laws of New Jersey, any other state or the United States.

Signature *Jennifer Ayars* Date 4/16/2021

Payment Information

Max. Cost Authorization
$_____

Select Payment Method
Cash___ Check __ Money Order__

Copying Charges (per/page)
Letter Size $0.05 each
Legal Size $0.07 each

Delivery / Postage Fees:
Actual postage unless charged to receivers account.

Other Charges:
Additional service fees may apply to requests for records in non-standard formats or reports that must be compiled.

Tracking Information

Tracking #_____

Date received by custodian: _____

Date requestor informed of disposition: _____

Status

Filled

In Progress

Denied

Disposition Notes

Records Provided:

Number of Pages: _____

Copy Charges: _____

Shipping charges: _____

Other Charges: _____

Total due: _____

_____

Custodian Signature Date

Hudson Regional Health Commission Use Only

Information Regarding the Requested Records	
Are you involved in litigation with Hudson Regional Health Commission, NJDEP or in litigation with another entity related to the records you are requesting? If yes, describe below.	_____Yes ___X___ No
Description of litigation:	
Site information: Please provide the specific street address, and owner, operator. If you are seeking information on past uses, please provide the names of prior owner operators if available.	
Property Name: Mill Creek Address: Jersey City Ins/Hudson River & NY Bay City: Jersey City, NJ	
Additional Site Information	Dresdner Robin is preparing a Preliminary Assessment Report for the above property, NJDEP PI #732896. We would appreciate any information regarding site remediation, USTs,ASTs, incidents reported, hazardous material spills, hazardous substances or wastes, enforcement actions, environmental permits or other issues of an environmental nature.
Note: The Commission maintains site records by street address. Only one site may be included in each request. Record requests for sites identified by means other than address (i.e. block and lot) may incur additional fees.	
Do you want us to conduct the search for records if additional fees may be incurred?	_____Yes ___X___ No
Preferred method of records review: On-Site Inspection _____ Copies via US Mail ___X___ Other:_____	

Requesting access to Hudson Regional Health Commission (HRHC) Records under OPRA (N.J.S.A. 47:1A-1 et seq.)
Your Rights Under OPRA

1. In Order to request access to government records in the possession or control of the HRHC under the Open Public Records Act (OPRA), you must complete all the required portions of this request form and date it. The form must be delivered in person during regular business hours, mailed or faxed to the HRHC Records Custodian (address below). Your request is not considered filed until the HRHC Records Custodian has received a completed request form. If you submit this request form to any other officer or employee of the HRHC, that officer or employee does not have the authority to accept your request form on behalf of the HRHC and the form will be directed to the HRHC Records Custodian. The form will not be considered received until it is received by the Records Custodian.

2. If you request access to government records from someone other than the Records Custodian and do not use the HRHC request form, or, if you make a request for access by telephone, the Open Public Records Act and its deadlines, restrictions and remedies will not apply to your request. However, applicable exemptions from disclosure under OPRA will apply.

3. The fees for duplication of a government record in printed form are listed on the front of this form. We will notify you of any special charges, special service charges or other additional charges authorized by law or regulation before processing your request. Payment shall be made by cash, check or money order payable to the Hudson Regional Health Commission and presented or mailed to the HRHC Records Custodian (address below). Do not mail cash.

4. If it is necessary for the records custodian to contact you concerning your request, providing identifying information, such as your name, address and telephone number or an e-mail address is required. Where contact is not necessary, anonymous requests are permitted; except that anonymous requests for personal information are not honored.

5. You agree to pay the balance due upon delivery of the records. Prepayment of charges may be required when total cost exceeds $10.00 or when you have an outstanding balance from prior requests. Anonymous requests, when permitted, may require pre-payment of estimated copy charges.

6. Under OPRA, a custodian must deny access to a person who has been convicted of an indictable offense in New Jersey, any other state, or the United States, and who is seeking government records containing personal information pertaining to the person's victim or the victim's family.

7. By law, the HRHC must notify you that it grants or denies a request for access to government records within seven business days after the Records Custodian receives the request, provided that the record is currently available and not in storage. If the record requested is not currently available or is in storage, the custodian will advise you within seven business days when the record can be made available and the estimated cost. You may agree with the custodian to extend the time for making records available, or granting or denying your request.

8. You may be denied access to a government record if your request would substantially disrupt agency operations and the custodian is unable to reach a reasonable solution with you.

9. If the HRHC is unable to comply with your request for access to a government record, the custodian will indicate the reasons for denial on the request form and send you a signed and dated copy.

10. Except as otherwise provided by law or by agreement with the requester, if the Records Custodian fails to respond to you within seven business days of receiving a request form, the failure to respond will be considered a denial of your request.

11. If your request for access to a government record has been denied or unfilled within the time permitted by law, you have a right to challenge the decision by the HRHC to deny access. At your option, you may either institute a proceeding in the Superior Court of New Jersey or file a complaint in writing with the Government Records Council (GRC). You may contact the GRC by toll-free telephone at 866-850-0511, by mail at PO Box 819, Trenton, NJ 08625, by e-mail at grc@dca.state.nj.us, or at their web site at www.state.nj.us/grc. The Council can also answer other questions about the law.

12. An OPRA request for access to a government record is itself public information. Therefore, the person requesting access to the government record should be aware that the information provided on the form may be disclosed.

13. Requests for HRHC records under OPRA may only be sent to the address specified below. Any request sent to an address or fax other than the one specified below is subject to denial. All fees must be mailed to the address below or delivered in person (check or money order only).

Hudson Regional Health Commission
Attention: Records Custodian
595 County Avenue, Building 1
Secaucus, NJ, 07094
Fax 201-223-0122

HUDSON REGIONAL HEALTH COMMISSION
595 COUNTY AVENUE, BUILDING 1
SECAUCUS, NJ 07094
TEL. (201) 223-1133 FAX (201) 223 0122
John P. Sarnas, President **Carrie Nawrocki, Director**

Open Public Records Act Information Request

Important Notice

Important information related to your rights concerning government records and the address to which this form must be submitted are attached. Please read this form and the attachment carefully. You must complete both pages of this form. Only one property may be included on each request.

Requestor Information – Please Print

First Name Jennifer MI _____ Last Name Ayars

Company Dresdner Robin

Mailing Address 55 Lane Road, Suite 220

City Fairfield State NJ Zip 07004 Email jayars@dresdnerrobin.com

Business Hours Telephone: Area Code 862 Number 930-4888 Ext._____

Circle One: Under penalty of N.J.S.A. 2C:28-3, I certify that I HAVE / HAVE NOT been convicted of any indictable offense under the laws of New Jersey, any other state or the United States.

Signature *Jennifer Ayars* Date 4/16/2021

Payment Information

Max. Cost Authorization
$_____

Select Payment Method
Cash___ Check __ Money Order__

Copying Charges (per/page)
Letter Size $0.05 each
Legal Size $0.07 each

Delivery / Postage Fees:
Actual postage unless charged to receivers account.

Other Charges:
Additional service fees may apply to requests for records in non-standard formats or reports that must be compiled.

Tracking Information

Tracking #_____

Date received by custodian: _____

Date requestor informed of disposition: _____

Status

Filled

In Progress

Denied

Disposition Notes

Records Provided:

Number of Pages: _____

Copy Charges: _____

Shipping charges: _____

Other Charges: _____

Total due: _____

_____

Custodian Signature Date

Hudson Regional Health Commission Use Only

Information Regarding the Requested Records	
Are you involved in litigation with Hudson Regional Health Commission, NJDEP or in litigation with another entity related to the records you are requesting? If yes, describe below.	_____Yes ___X___ No
Description of litigation:	
Site information: Please provide the specific street address, and owner, operator. If you are seeking information on past uses, please provide the names of prior owner operators if available.	
Property Name: Pittsburgh Metal & Graphics Address: 41 Aetna Street City: Jersey City, NJ	
Additional Site Information	Dresdner Robin is preparing a Preliminary Assessment Report for the above property, NJDEP PI #G000005810 & 901686. We would appreciate any information regarding site remediation, USTs,ASTs, incidents reported, hazardous material spills, hazardous substances or wastes, enforcement actions, environmental permits or other issues of an environmental nature.
Note: The Commission maintains site records by street address. Only one site may be included in each request. Record requests for sites identified by means other than address (i.e. block and lot) may incur additional fees.	
Do you want us to conduct the search for records if additional fees may be incurred?	_____Yes ___X___ No
Preferred method of records review: On-Site Inspection _____ Copies via US Mail ___X___ Other:_____	

Requesting access to Hudson Regional Health Commission (HRHC) Records under OPRA (N.J.S.A. 47:1A-1 et seq.)
Your Rights Under OPRA

1. In Order to request access to government records in the possession or control of the HRHC under the Open Public Records Act (OPRA), you must complete all the required portions of this request form and date it. The form must be delivered in person during regular business hours, mailed or faxed to the HRHC Records Custodian (address below). Your request is not considered filed until the HRHC Records Custodian has received a completed request form. If you submit this request form to any other officer or employee of the HRHC, that officer or employee does not have the authority to accept your request form on behalf of the HRHC and the form will be directed to the HRHC Records Custodian. The form will not be considered received until it is received by the Records Custodian.

2. If you request access to government records from someone other than the Records Custodian and do not use the HRHC request form, or, if you make a request for access by telephone, the Open Public Records Act and its deadlines, restrictions and remedies will not apply to your request. However, applicable exemptions from disclosure under OPRA will apply.

3. The fees for duplication of a government record in printed form are listed on the front of this form. We will notify you of any special charges, special service charges or other additional charges authorized by law or regulation before processing your request. Payment shall be made by cash, check or money order payable to the Hudson Regional Health Commission and presented or mailed to the HRHC Records Custodian (address below). Do not mail cash.

4. If it is necessary for the records custodian to contact you concerning your request, providing identifying information, such as your name, address and telephone number or an e-mail address is required. Where contact is not necessary, anonymous requests are permitted; except that anonymous requests for personal information are not honored.

5. You agree to pay the balance due upon delivery of the records. Prepayment of charges may be required when total cost exceeds $10.00 or when you have an outstanding balance from prior requests. Anonymous requests, when permitted, may require pre-payment of estimated copy charges.

6. Under OPRA, a custodian must deny access to a person who has been convicted of an indictable offense in New Jersey, any other state, or the United States, and who is seeking government records containing personal information pertaining to the person's victim or the victim's family.

7. By law, the HRHC must notify you that it grants or denies a request for access to government records within seven business days after the Records Custodian receives the request, provided that the record is currently available and not in storage. If the record requested is not currently available or is in storage, the custodian will advise you within seven business days when the record can be made available and the estimated cost. You may agree with the custodian to extend the time for making records available, or granting or denying your request.

8. You may be denied access to a government record if your request would substantially disrupt agency operations and the custodian is unable to reach a reasonable solution with you.

9. If the HRHC is unable to comply with your request for access to a government record, the custodian will indicate the reasons for denial on the request form and send you a signed and dated copy.

10. Except as otherwise provided by law or by agreement with the requester, if the Records Custodian fails to respond to you within seven business days of receiving a request form, the failure to respond will be considered a denial of your request.

11. If your request for access to a government record has been denied or unfilled within the time permitted by law, you have a right to challenge the decision by the HRHC to deny access. At your option, you may either institute a proceeding in the Superior Court of New Jersey or file a complaint in writing with the Government Records Council (GRC). You may contact the GRC by toll-free telephone at 866-850-0511, by mail at PO Box 819, Trenton, NJ 08625, by e-mail at grc@dca.state.nj.us, or at their web site at www.state.nj.us/grc. The Council can also answer other questions about the law.

12. An OPRA request for access to a government record is itself public information. Therefore, the person requesting access to the government record should be aware that the information provided on the form may be disclosed.

13. Requests for HRHC records under OPRA may only be sent to the address specified below. Any request sent to an address or fax other than the one specified below is subject to denial. All fees must be mailed to the address below or delivered in person (check or money order only).

Hudson Regional Health Commission
Attention: Records Custodian
595 County Avenue, Building 1
Secaucus, NJ, 07094
Fax 201-223-0122

HUDSON REGIONAL HEALTH COMMISSION
595 COUNTY AVENUE, BUILDING 1
SECAUCUS, NJ 07094
TEL. (201) 223-1133 FAX (201) 223 0122
John P. Sarnas, President **Carrie Nawrocki, Director**

Open Public Records Act Information Request

Important Notice

Important information related to your rights concerning government records and the address to which this form must be submitted are attached. Please read this form and the attachment carefully. You must complete both pages of this form. Only one property may be included on each request.

Requestor Information – Please Print

First Name Jennifer MI _____ Last Name Ayars

Company Dresdner Robin

Mailing Address 55 Lane Road, Suite 220

City Fairfield State NJ Zip 07004 Email jayars@dresdnerrobin.com

Business Hours Telephone: Area Code 862 Number 930-4888 Ext._____

Circle One: Under penalty of N.J.S.A. 2C:28-3, I certify that I HAVE / HAVE NOT been convicted of any indictable offense under the laws of New Jersey, any other state or the United States.

Signature *Jennifer Ayars* Date 4/16/2021

Payment Information

Max. Cost Authorization
$_____

Select Payment Method
Cash___ Check __ Money Order__

Copying Charges (per/page)
Letter Size $0.05 each
Legal Size $0.07 each

Delivery / Postage Fees:
Actual postage unless charged to receivers account.

Other Charges:
Additional service fees may apply to requests for records in non-standard formats or reports that must be compiled.

Tracking Information

Tracking #_____

Date received by custodian: _____

Date requestor informed of disposition: _____

Status

Filled

In Progress

Denied

Disposition Notes

Records Provided:

Number of Pages: _____

Copy Charges: _____

Shipping charges: _____

Other Charges: _____

Total due: _____

_____

Custodian Signature Date

Hudson Regional Health Commission Use Only

Information Regarding the Requested Records	
Are you involved in litigation with Hudson Regional Health Commission, NJDEP or in litigation with another entity related to the records you are requesting? If yes, describe below.	_____Yes ___X___ No
Description of litigation:	
Site information: Please provide the specific street address, and owner, operator. If you are seeking information on past uses, please provide the names of prior owner operators if available.	
Property Name: Drum Dump South Address: 52 Aetna Street City: Jersey City, NJ	
Additional Site Information	Dresdner Robin is preparing a Preliminary Assessment Report for the above property, NJDEP PI #837645 & 838449. We would appreciate any information regarding site remediation, USTs,ASTs, incidents reported, hazardous material spills, hazardous substances or wastes, enforcement actions, environmental permits or other issues of an environmental nature.
Note: The Commission maintains site records by street address. Only one site may be included in each request. Record requests for sites identified by means other than address (i.e. block and lot) may incur additional fees.	
Do you want us to conduct the search for records if additional fees may be incurred?	_____Yes ___X___ No
Preferred method of records review: On-Site Inspection _____ Copies via US Mail ___X___ Other:_____	

Requesting access to Hudson Regional Health Commission (HRHC) Records under OPRA (N.J.S.A. 47:1A-1 et seq.)
Your Rights Under OPRA

1. In Order to request access to government records in the possession or control of the HRHC under the Open Public Records Act (OPRA), you must complete all the required portions of this request form and date it. The form must be delivered in person during regular business hours, mailed or faxed to the HRHC Records Custodian (address below). Your request is not considered filed until the HRHC Records Custodian has received a completed request form. If you submit this request form to any other officer or employee of the HRHC, that officer or employee does not have the authority to accept your request form on behalf of the HRHC and the form will be directed to the HRHC Records Custodian. The form will not be considered received until it is received by the Records Custodian.

2. If you request access to government records from someone other than the Records Custodian and do not use the HRHC request form, or, if you make a request for access by telephone, the Open Public Records Act and its deadlines, restrictions and remedies will not apply to your request. However, applicable exemptions from disclosure under OPRA will apply.

3. The fees for duplication of a government record in printed form are listed on the front of this form. We will notify you of any special charges, special service charges or other additional charges authorized by law or regulation before processing your request. Payment shall be made by cash, check or money order payable to the Hudson Regional Health Commission and presented or mailed to the HRHC Records Custodian (address below). Do not mail cash.

4. If it is necessary for the records custodian to contact you concerning your request, providing identifying information, such as your name, address and telephone number or an e-mail address is required. Where contact is not necessary, anonymous requests are permitted; except that anonymous requests for personal information are not honored.

5. You agree to pay the balance due upon delivery of the records. Prepayment of charges may be required when total cost exceeds $10.00 or when you have an outstanding balance from prior requests. Anonymous requests, when permitted, may require pre-payment of estimated copy charges.

6. Under OPRA, a custodian must deny access to a person who has been convicted of an indictable offense in New Jersey, any other state, or the United States, and who is seeking government records containing personal information pertaining to the person's victim or the victim's family.

7. By law, the HRHC must notify you that it grants or denies a request for access to government records within seven business days after the Records Custodian receives the request, provided that the record is currently available and not in storage. If the record requested is not currently available or is in storage, the custodian will advise you within seven business days when the record can be made available and the estimated cost. You may agree with the custodian to extend the time for making records available, or granting or denying your request.

8. You may be denied access to a government record if your request would substantially disrupt agency operations and the custodian is unable to reach a reasonable solution with you.

9. If the HRHC is unable to comply with your request for access to a government record, the custodian will indicate the reasons for denial on the request form and send you a signed and dated copy.

10. Except as otherwise provided by law or by agreement with the requester, if the Records Custodian fails to respond to you within seven business days of receiving a request form, the failure to respond will be considered a denial of your request.

11. If your request for access to a government record has been denied or unfilled within the time permitted by law, you have a right to challenge the decision by the HRHC to deny access. At your option, you may either institute a proceeding in the Superior Court of New Jersey or file a complaint in writing with the Government Records Council (GRC). You may contact the GRC by toll-free telephone at 866-850-0511, by mail at PO Box 819, Trenton, NJ 08625, by e-mail at grc@dca.state.nj.us, or at their web site at www.state.nj.us/grc. The Council can also answer other questions about the law.

12. An OPRA request for access to a government record is itself public information. Therefore, the person requesting access to the government record should be aware that the information provided on the form may be disclosed.

13. Requests for HRHC records under OPRA may only be sent to the address specified below. Any request sent to an address or fax other than the one specified below is subject to denial. All fees must be mailed to the address below or delivered in person (check or money order only).

Hudson Regional Health Commission
Attention: Records Custodian
595 County Avenue, Building 1
Secaucus, NJ, 07094
Fax 201-223-0122

HUDSON REGIONAL HEALTH COMMISSION
595 COUNTY AVENUE, BUILDING 1
SECAUCUS, NJ 07094
TEL. (201) 223-1133 FAX (201) 223 0122
John P. Sarnas, President **Carrie Nawrocki, Director**

Open Public Records Act Information Request

Important Notice

Important information related to your rights concerning government records and the address to which this form must be submitted are attached. Please read this form and the attachment carefully. You must complete both pages of this form. Only one property may be included on each request.

Requestor Information – Please Print

First Name Jennifer MI _____ Last Name Ayars

Company Dresdner Robin

Mailing Address 55 Lane Road, Suite 220

City Fairfield State NJ Zip 07004 Email jayars@dresdnerrobin.com

Business Hours Telephone: Area Code 862 Number 930-4888 Ext._____

Circle One: Under penalty of N.J.S.A. 2C:28-3, I certify that I HAVE / HAVE NOT been convicted of any indictable offense under the laws of New Jersey, any other state or the United States.

Signature *Jennifer Ayars* Date 4/16/2021

Payment Information

Max. Cost Authorization
$_____

Select Payment Method
Cash___ Check __ Money Order__

Copying Charges (per/page)
Letter Size $0.05 each
Legal Size $0.07 each

Delivery / Postage Fees:
Actual postage unless charged to receivers account.

Other Charges:
Additional service fees may apply to requests for records in non-standard formats or reports that must be compiled.

Tracking Information

Tracking #_____

Date received by custodian: _____

Date requestor informed of disposition: _____

Status

Filled

In Progress

Denied

Disposition Notes

Records Provided:

Number of Pages: _____

Copy Charges: _____

Shipping charges: _____

Other Charges: _____

Total due: _____

_____

Custodian Signature Date

Hudson Regional Health Commission Use Only

Information Regarding the Requested Records	
Are you involved in litigation with Hudson Regional Health Commission, NJDEP or in litigation with another entity related to the records you are requesting? If yes, describe below.	_____Yes ___X___ No
Description of litigation:	
Site information: Please provide the specific street address, and owner, operator. If you are seeking information on past uses, please provide the names of prior owner operators if available.	
Property Name: Hudson County Chromate 92 Address: Ash St and NJ Turnpike City: Jersey City, NJ	
Additional Site Information	Dresdner Robin is preparing a Preliminary Assessment Report for the above property, NJDEP PI #G000008715. We would appreciate any information regarding site remediation, USTs,ASTs, incidents reported, hazardous material spills, hazardous substances or wastes, enforcement actions, environmental permits or other issues of an environmental nature.
Note: The Commission maintains site records by street address. Only one site may be included in each request. Record requests for sites identified by means other than address (i.e. block and lot) may incur additional fees.	
Do you want us to conduct the search for records if additional fees may be incurred?	_____Yes ___X___ No
Preferred method of records review: On-Site Inspection _____ Copies via US Mail ___X___ Other:_____	

Requesting access to Hudson Regional Health Commission (HRHC) Records under OPRA (N.J.S.A. 47:1A-1 et seq.)
Your Rights Under OPRA

1. In Order to request access to government records in the possession or control of the HRHC under the Open Public Records Act (OPRA), you must complete all the required portions of this request form and date it. The form must be delivered in person during regular business hours, mailed or faxed to the HRHC Records Custodian (address below). Your request is not considered filed until the HRHC Records Custodian has received a completed request form. If you submit this request form to any other officer or employee of the HRHC, that officer or employee does not have the authority to accept your request form on behalf of the HRHC and the form will be directed to the HRHC Records Custodian. The form will not be considered received until it is received by the Records Custodian.

2. If you request access to government records from someone other than the Records Custodian and do not use the HRHC request form, or, if you make a request for access by telephone, the Open Public Records Act and its deadlines, restrictions and remedies will not apply to your request. However, applicable exemptions from disclosure under OPRA will apply.

3. The fees for duplication of a government record in printed form are listed on the front of this form. We will notify you of any special charges, special service charges or other additional charges authorized by law or regulation before processing your request. Payment shall be made by cash, check or money order payable to the Hudson Regional Health Commission and presented or mailed to the HRHC Records Custodian (address below). Do not mail cash.

4. If it is necessary for the records custodian to contact you concerning your request, providing identifying information, such as your name, address and telephone number or an e-mail address is required. Where contact is not necessary, anonymous requests are permitted; except that anonymous requests for personal information are not honored.

5. You agree to pay the balance due upon delivery of the records. Prepayment of charges may be required when total cost exceeds $10.00 or when you have an outstanding balance from prior requests. Anonymous requests, when permitted, may require pre-payment of estimated copy charges.

6. Under OPRA, a custodian must deny access to a person who has been convicted of an indictable offense in New Jersey, any other state, or the United States, and who is seeking government records containing personal information pertaining to the person's victim or the victim's family.

7. By law, the HRHC must notify you that it grants or denies a request for access to government records within seven business days after the Records Custodian receives the request, provided that the record is currently available and not in storage. If the record requested is not currently available or is in storage, the custodian will advise you within seven business days when the record can be made available and the estimated cost. You may agree with the custodian to extend the time for making records available, or granting or denying your request.

8. You may be denied access to a government record if your request would substantially disrupt agency operations and the custodian is unable to reach a reasonable solution with you.

9. If the HRHC is unable to comply with your request for access to a government record, the custodian will indicate the reasons for denial on the request form and send you a signed and dated copy.

10. Except as otherwise provided by law or by agreement with the requester, if the Records Custodian fails to respond to you within seven business days of receiving a request form, the failure to respond will be considered a denial of your request.

11. If your request for access to a government record has been denied or unfilled within the time permitted by law, you have a right to challenge the decision by the HRHC to deny access. At your option, you may either institute a proceeding in the Superior Court of New Jersey or file a complaint in writing with the Government Records Council (GRC). You may contact the GRC by toll-free telephone at 866-850-0511, by mail at PO Box 819, Trenton, NJ 08625, by e-mail at grc@dca.state.nj.us, or at their web site at www.state.nj.us/grc. The Council can also answer other questions about the law.

12. An OPRA request for access to a government record is itself public information. Therefore, the person requesting access to the government record should be aware that the information provided on the form may be disclosed.

13. Requests for HRHC records under OPRA may only be sent to the address specified below. Any request sent to an address or fax other than the one specified below is subject to denial. All fees must be mailed to the address below or delivered in person (check or money order only).

Hudson Regional Health Commission
Attention: Records Custodian
595 County Avenue, Building 1
Secaucus, NJ, 07094
Fax 201-223-0122

HUDSON REGIONAL HEALTH COMMISSION
595 COUNTY AVENUE, BUILDING 1
SECAUCUS, NJ 07094
TEL. (201) 223-1133 FAX (201) 223 0122
John P. Sarnas, President **Carrie Nawrocki, Director**

Open Public Records Act Information Request

Important Notice

Important information related to your rights concerning government records and the address to which this form must be submitted are attached. Please read this form and the attachment carefully. You must complete both pages of this form. Only one property may be included on each request.

Requestor Information – Please Print

First Name Jennifer MI _____ Last Name Ayars

Company Dresdner Robin

Mailing Address 55 Lane Road, Suite 220

City Fairfield State NJ Zip 07004 Email jayars@dresdnerrobin.com

Business Hours Telephone: Area Code 862 Number 930-4888 Ext._____

Circle One: Under penalty of N.J.S.A. 2C:28-3, I certify that I HAVE / HAVE NOT been convicted of any indictable offense under the laws of New Jersey, any other state or the United States.

Signature *Jennifer Ayars* Date 4/16/2021

Payment Information

Max. Cost Authorization
$_____

Select Payment Method
Cash___ Check __ Money Order__

Copying Charges (per/page)
Letter Size $0.05 each
Legal Size $0.07 each

Delivery / Postage Fees:
Actual postage unless charged to receivers account.

Other Charges:
Additional service fees may apply to requests for records in non-standard formats or reports that must be compiled.

Tracking Information

Tracking #_____

Date received by custodian: _____

Date requestor informed of disposition: _____

Status

Filled

In Progress

Denied

Disposition Notes

Records Provided:

Number of Pages: _____

Copy Charges: _____

Shipping charges: _____

Other Charges: _____

Total due: _____

_____

Custodian Signature Date

Hudson Regional Health Commission Use Only

Information Regarding the Requested Records	
Are you involved in litigation with Hudson Regional Health Commission, NJDEP or in litigation with another entity related to the records you are requesting? If yes, describe below.	_____Yes ___X___ No
Description of litigation:	
Site information: Please provide the specific street address, and owner, operator. If you are seeking information on past uses, please provide the names of prior owner operators if available.	
Property Name: JCRA Turnpike Dump #5 Address: 52 Aetna Street/317 Skinner Memorial Drive (former) City: Jersey City, NJ	
Additional Site Information	Dresdner Robin is preparing a Preliminary Assessment Report for the above property, NJDEP PI #G000004612. We would appreciate any information regarding site remediation, USTs,ASTs, incidents reported, hazardous material spills, hazardous substances or wastes, enforcement actions, environmental permits or other issues of an environmental nature.
Note: The Commission maintains site records by street address. Only one site may be included in each request. Record requests for sites identified by means other than address (i.e. block and lot) may incur additional fees.	
Do you want us to conduct the search for records if additional fees may be incurred?	_____Yes ___X___ No
Preferred method of records review: On-Site Inspection _____ Copies via US Mail ___X___ Other:_____	

Requesting access to Hudson Regional Health Commission (HRHC) Records under OPRA (N.J.S.A. 47:1A-1 et seq.)
Your Rights Under OPRA

1. In Order to request access to government records in the possession or control of the HRHC under the Open Public Records Act (OPRA), you must complete all the required portions of this request form and date it. The form must be delivered in person during regular business hours, mailed or faxed to the HRHC Records Custodian (address below). Your request is not considered filed until the HRHC Records Custodian has received a completed request form. If you submit this request form to any other officer or employee of the HRHC, that officer or employee does not have the authority to accept your request form on behalf of the HRHC and the form will be directed to the HRHC Records Custodian. The form will not be considered received until it is received by the Records Custodian.

2. If you request access to government records from someone other than the Records Custodian and do not use the HRHC request form, or, if you make a request for access by telephone, the Open Public Records Act and its deadlines, restrictions and remedies will not apply to your request. However, applicable exemptions from disclosure under OPRA will apply.

3. The fees for duplication of a government record in printed form are listed on the front of this form. We will notify you of any special charges, special service charges or other additional charges authorized by law or regulation before processing your request. Payment shall be made by cash, check or money order payable to the Hudson Regional Health Commission and presented or mailed to the HRHC Records Custodian (address below). Do not mail cash.

4. If it is necessary for the records custodian to contact you concerning your request, providing identifying information, such as your name, address and telephone number or an e-mail address is required. Where contact is not necessary, anonymous requests are permitted; except that anonymous requests for personal information are not honored.

5. You agree to pay the balance due upon delivery of the records. Prepayment of charges may be required when total cost exceeds $10.00 or when you have an outstanding balance from prior requests. Anonymous requests, when permitted, may require pre-payment of estimated copy charges.

6. Under OPRA, a custodian must deny access to a person who has been convicted of an indictable offense in New Jersey, any other state, or the United States, and who is seeking government records containing personal information pertaining to the person's victim or the victim's family.

7. By law, the HRHC must notify you that it grants or denies a request for access to government records within seven business days after the Records Custodian receives the request, provided that the record is currently available and not in storage. If the record requested is not currently available or is in storage, the custodian will advise you within seven business days when the record can be made available and the estimated cost. You may agree with the custodian to extend the time for making records available, or granting or denying your request.

8. You may be denied access to a government record if your request would substantially disrupt agency operations and the custodian is unable to reach a reasonable solution with you.

9. If the HRHC is unable to comply with your request for access to a government record, the custodian will indicate the reasons for denial on the request form and send you a signed and dated copy.

10. Except as otherwise provided by law or by agreement with the requester, if the Records Custodian fails to respond to you within seven business days of receiving a request form, the failure to respond will be considered a denial of your request.

11. If your request for access to a government record has been denied or unfilled within the time permitted by law, you have a right to challenge the decision by the HRHC to deny access. At your option, you may either institute a proceeding in the Superior Court of New Jersey or file a complaint in writing with the Government Records Council (GRC). You may contact the GRC by toll-free telephone at 866-850-0511, by mail at PO Box 819, Trenton, NJ 08625, by e-mail at grc@dca.state.nj.us, or at their web site at www.state.nj.us/grc. The Council can also answer other questions about the law.

12. An OPRA request for access to a government record is itself public information. Therefore, the person requesting access to the government record should be aware that the information provided on the form may be disclosed.

13. Requests for HRHC records under OPRA may only be sent to the address specified below. Any request sent to an address or fax other than the one specified below is subject to denial. All fees must be mailed to the address below or delivered in person (check or money order only).

Hudson Regional Health Commission
Attention: Records Custodian
595 County Avenue, Building 1
Secaucus, NJ, 07094
Fax 201-223-0122

HUDSON REGIONAL HEALTH COMMISSION
595 COUNTY AVENUE, BUILDING 1
SECAUCUS, NJ 07094
TEL. (201) 223-1133 FAX (201) 223 0122
John P. Sarnas, President **Carrie Nawrocki, Director**

Open Public Records Act Information Request

Important Notice

Important information related to your rights concerning government records and the address to which this form must be submitted are attached. Please read this form and the attachment carefully. You must complete both pages of this form. Only one property may be included on each request.

Requestor Information – Please Print

First Name Jennifer MI _____ Last Name Ayars

Company Dresdner Robin

Mailing Address 55 Lane Road, Suite 220

City Fairfield State NJ Zip 07004 Email jayars@dresdnerrobin.com

Business Hours Telephone: Area Code 862 Number 930-4888 Ext._____

Circle One: Under penalty of N.J.S.A. 2C:28-3, I certify that I HAVE / HAVE NOT been convicted of any indictable offense under the laws of New Jersey, any other state or the United States.

Signature *Jennifer Ayars* Date 4/16/2021

Payment Information

Max. Cost Authorization
$_____

Select Payment Method
Cash___ Check __ Money Order__

Copying Charges (per/page)
Letter Size $0.05 each
Legal Size $0.07 each

Delivery / Postage Fees:
Actual postage unless charged to receivers account.

Other Charges:
Additional service fees may apply to requests for records in non-standard formats or reports that must be compiled.

Tracking Information

Tracking #_____

Date received by custodian: _____

Date requestor informed of disposition: _____

Status

Filled

In Progress

Denied

Disposition Notes

Records Provided:

Number of Pages: _____

Copy Charges: _____

Shipping charges: _____

Other Charges: _____

Total due: _____

_____

Custodian Signature Date

Hudson Regional Health Commission Use Only

Information Regarding the Requested Records	
Are you involved in litigation with Hudson Regional Health Commission, NJDEP or in litigation with another entity related to the records you are requesting? If yes, describe below.	_____Yes ___X___ No
Description of litigation:	
Site information: Please provide the specific street address, and owner, operator. If you are seeking information on past uses, please provide the names of prior owner operators if available.	
Property Name: PSE&G Address: Pacific Ave. and Grand St. City: Jersey City, NJ	
Additional Site Information	Dresdner Robin is preparing a Preliminary Assessment Report for the above property, NJDEP PI #G000025785. We would appreciate any information regarding site remediation, USTs,ASTs, incidents reported, hazardous material spills, hazardous substances or wastes, enforcement actions, environmental permits or other issues of an environmental nature.
Note: The Commission maintains site records by street address. Only one site may be included in each request. Record requests for sites identified by means other than address (i.e. block and lot) may incur additional fees.	
Do you want us to conduct the search for records if additional fees may be incurred?	_____Yes ___X___ No
Preferred method of records review: On-Site Inspection _____ Copies via US Mail ___X___ Other:_____	

Requesting access to Hudson Regional Health Commission (HRHC) Records under OPRA (N.J.S.A. 47:1A-1 et seq.)
Your Rights Under OPRA

1. In Order to request access to government records in the possession or control of the HRHC under the Open Public Records Act (OPRA), you must complete all the required portions of this request form and date it. The form must be delivered in person during regular business hours, mailed or faxed to the HRHC Records Custodian (address below). Your request is not considered filed until the HRHC Records Custodian has received a completed request form. If you submit this request form to any other officer or employee of the HRHC, that officer or employee does not have the authority to accept your request form on behalf of the HRHC and the form will be directed to the HRHC Records Custodian. The form will not be considered received until it is received by the Records Custodian.

2. If you request access to government records from someone other than the Records Custodian and do not use the HRHC request form, or, if you make a request for access by telephone, the Open Public Records Act and its deadlines, restrictions and remedies will not apply to your request. However, applicable exemptions from disclosure under OPRA will apply.

3. The fees for duplication of a government record in printed form are listed on the front of this form. We will notify you of any special charges, special service charges or other additional charges authorized by law or regulation before processing your request. Payment shall be made by cash, check or money order payable to the Hudson Regional Health Commission and presented or mailed to the HRHC Records Custodian (address below). Do not mail cash.

4. If it is necessary for the records custodian to contact you concerning your request, providing identifying information, such as your name, address and telephone number or an e-mail address is required. Where contact is not necessary, anonymous requests are permitted; except that anonymous requests for personal information are not honored.

5. You agree to pay the balance due upon delivery of the records. Prepayment of charges may be required when total cost exceeds $10.00 or when you have an outstanding balance from prior requests. Anonymous requests, when permitted, may require pre-payment of estimated copy charges.

6. Under OPRA, a custodian must deny access to a person who has been convicted of an indictable offense in New Jersey, any other state, or the United States, and who is seeking government records containing personal information pertaining to the person's victim or the victim's family.

7. By law, the HRHC must notify you that it grants or denies a request for access to government records within seven business days after the Records Custodian receives the request, provided that the record is currently available and not in storage. If the record requested is not currently available or is in storage, the custodian will advise you within seven business days when the record can be made available and the estimated cost. You may agree with the custodian to extend the time for making records available, or granting or denying your request.

8. You may be denied access to a government record if your request would substantially disrupt agency operations and the custodian is unable to reach a reasonable solution with you.

9. If the HRHC is unable to comply with your request for access to a government record, the custodian will indicate the reasons for denial on the request form and send you a signed and dated copy.

10. Except as otherwise provided by law or by agreement with the requester, if the Records Custodian fails to respond to you within seven business days of receiving a request form, the failure to respond will be considered a denial of your request.

11. If your request for access to a government record has been denied or unfilled within the time permitted by law, you have a right to challenge the decision by the HRHC to deny access. At your option, you may either institute a proceeding in the Superior Court of New Jersey or file a complaint in writing with the Government Records Council (GRC). You may contact the GRC by toll-free telephone at 866-850-0511, by mail at PO Box 819, Trenton, NJ 08625, by e-mail at grc@dca.state.nj.us, or at their web site at www.state.nj.us/grc. The Council can also answer other questions about the law.

12. An OPRA request for access to a government record is itself public information. Therefore, the person requesting access to the government record should be aware that the information provided on the form may be disclosed.

13. Requests for HRHC records under OPRA may only be sent to the address specified below. Any request sent to an address or fax other than the one specified below is subject to denial. All fees must be mailed to the address below or delivered in person (check or money order only).

Hudson Regional Health Commission
Attention: Records Custodian
595 County Avenue, Building 1
Secaucus, NJ, 07094
Fax 201-223-0122

HUDSON REGIONAL HEALTH COMMISSION
595 COUNTY AVENUE, BUILDING 1
SECAUCUS, NJ 07094
TEL. (201) 223-1133 FAX (201) 223 0122
John P. Sarnas, President **Carrie Nawrocki, Director**

Open Public Records Act Information Request

Important Notice

Important information related to your rights concerning government records and the address to which this form must be submitted are attached. Please read this form and the attachment carefully. You must complete both pages of this form. Only one property may be included on each request.

Requestor Information – Please Print

First Name Jennifer MI _____ Last Name Ayars

Company Dresdner Robin

Mailing Address 55 Lane Road, Suite 220

City Fairfield State NJ Zip 07004 Email jayars@dresdnerrobin.com

Business Hours Telephone: Area Code 862 Number 930-4888 Ext._____

Circle One: Under penalty of N.J.S.A. 2C:28-3, I certify that I HAVE / HAVE NOT been convicted of any indictable offense under the laws of New Jersey, any other state or the United States.

Signature *Jennifer Ayars* Date 4/16/2021

Payment Information

Max. Cost Authorization
$_____

Select Payment Method
Cash___ Check __ Money Order__

Copying Charges (per/page)
Letter Size $0.05 each
Legal Size $0.07 each

Delivery / Postage Fees:
Actual postage unless charged to receivers account.

Other Charges:
Additional service fees may apply to requests for records in non-standard formats or reports that must be compiled.

Tracking Information

Tracking #_____

Date received by custodian: _____

Date requestor informed of disposition: _____

Status

Filled

In Progress

Denied

Disposition Notes

Records Provided:

Number of Pages: _____

Copy Charges: _____

Shipping charges: _____

Other Charges: _____

Total due: _____

_____

Custodian Signature Date

Hudson Regional Health Commission Use Only

Information Regarding the Requested Records	
Are you involved in litigation with Hudson Regional Health Commission, NJDEP or in litigation with another entity related to the records you are requesting? If yes, describe below.	_____Yes ___X___ No
Description of litigation:	
Site information: Please provide the specific street address, and owner, operator. If you are seeking information on past uses, please provide the names of prior owner operators if available.	
Property Name: Sunoco Service Inc./ Sunoco #80000320-0006-9583 Address: 465 Grand St. & Pacific Ave./457 Grand St. City: Jersey City, NJ	
Additional Site Information	Dresdner Robin is preparing a Preliminary Assessment Report for the above property, NJDEP PI #016419 and Right to Know #20524400000. We would appreciate any information regarding site remediation, USTs,ASTs, incidents reported, hazardous material spills, hazardous substances or wastes, enforcement actions, environmental permits or other issues of an environmental nature.
Note: The Commission maintains site records by street address. Only one site may be included in each request. Record requests for sites identified by means other than address (i.e. block and lot) may incur additional fees.	
Do you want us to conduct the search for records if additional fees may be incurred?	_____Yes ___X___ No
Preferred method of records review: On-Site Inspection _____ Copies via US Mail __X__ Other:_____	

Requesting access to Hudson Regional Health Commission (HRHC) Records under OPRA (N.J.S.A. 47:1A-1 et seq.)
Your Rights Under OPRA

1. In Order to request access to government records in the possession or control of the HRHC under the Open Public Records Act (OPRA), you must complete all the required portions of this request form and date it. The form must be delivered in person during regular business hours, mailed or faxed to the HRHC Records Custodian (address below). Your request is not considered filed until the HRHC Records Custodian has received a completed request form. If you submit this request form to any other officer or employee of the HRHC, that officer or employee does not have the authority to accept your request form on behalf of the HRHC and the form will be directed to the HRHC Records Custodian. The form will not be considered received until it is received by the Records Custodian.

2. If you request access to government records from someone other than the Records Custodian and do not use the HRHC request form, or, if you make a request for access by telephone, the Open Public Records Act and its deadlines, restrictions and remedies will not apply to your request. However, applicable exemptions from disclosure under OPRA will apply.

3. The fees for duplication of a government record in printed form are listed on the front of this form. We will notify you of any special charges, special service charges or other additional charges authorized by law or regulation before processing your request. Payment shall be made by cash, check or money order payable to the Hudson Regional Health Commission and presented or mailed to the HRHC Records Custodian (address below). Do not mail cash.

4. If it is necessary for the records custodian to contact you concerning your request, providing identifying information, such as your name, address and telephone number or an e-mail address is required. Where contact is not necessary, anonymous requests are permitted; except that anonymous requests for personal information are not honored.

5. You agree to pay the balance due upon delivery of the records. Prepayment of charges may be required when total cost exceeds $10.00 or when you have an outstanding balance from prior requests. Anonymous requests, when permitted, may require pre-payment of estimated copy charges.

6. Under OPRA, a custodian must deny access to a person who has been convicted of an indictable offense in New Jersey, any other state, or the United States, and who is seeking government records containing personal information pertaining to the person's victim or the victim's family.

7. By law, the HRHC must notify you that it grants or denies a request for access to government records within seven business days after the Records Custodian receives the request, provided that the record is currently available and not in storage. If the record requested is not currently available or is in storage, the custodian will advise you within seven business days when the record can be made available and the estimated cost. You may agree with the custodian to extend the time for making records available, or granting or denying your request.

8. You may be denied access to a government record if your request would substantially disrupt agency operations and the custodian is unable to reach a reasonable solution with you.

9. If the HRHC is unable to comply with your request for access to a government record, the custodian will indicate the reasons for denial on the request form and send you a signed and dated copy.

10. Except as otherwise provided by law or by agreement with the requester, if the Records Custodian fails to respond to you within seven business days of receiving a request form, the failure to respond will be considered a denial of your request.

11. If your request for access to a government record has been denied or unfilled within the time permitted by law, you have a right to challenge the decision by the HRHC to deny access. At your option, you may either institute a proceeding in the Superior Court of New Jersey or file a complaint in writing with the Government Records Council (GRC). You may contact the GRC by toll-free telephone at 866-850-0511, by mail at PO Box 819, Trenton, NJ 08625, by e-mail at grc@dca.state.nj.us, or at their web site at www.state.nj.us/grc. The Council can also answer other questions about the law.

12. An OPRA request for access to a government record is itself public information. Therefore, the person requesting access to the government record should be aware that the information provided on the form may be disclosed.

13. Requests for HRHC records under OPRA may only be sent to the address specified below. Any request sent to an address or fax other than the one specified below is subject to denial. All fees must be mailed to the address below or delivered in person (check or money order only).

Hudson Regional Health Commission
Attention: Records Custodian
595 County Avenue, Building 1
Secaucus, NJ, 07094
Fax 201-223-0122

HUDSON REGIONAL HEALTH COMMISSION
595 COUNTY AVENUE, BUILDING 1
SECAUCUS, NJ 07094
TEL. (201) 223-1133 FAX (201) 223 0122
John P. Sarnas, President **Carrie Nawrocki, Director**

Open Public Records Act Information Request

Important Notice

Important information related to your rights concerning government records and the address to which this form must be submitted are attached. Please read this form and the attachment carefully. You must complete both pages of this form. Only one property may be included on each request.

Requestor Information – Please Print

First Name Jennifer MI _____ Last Name Ayars

Company Dresdner Robin

Mailing Address 55 Lane Road, Suite 220

City Fairfield State NJ Zip 07004 Email jayars@dresdnerrobin.com

Business Hours Telephone: Area Code 862 Number 930-4888 Ext._____

Circle One: Under penalty of N.J.S.A. 2C:28-3, I certify that I HAVE / HAVE NOT been convicted of any indictable offense under the laws of New Jersey, any other state or the United States.

Signature *Jennifer Ayars* Date 4/16/2021

Payment Information

Max. Cost Authorization
$_____

Select Payment Method
Cash___ Check __ Money Order__

Copying Charges (per/page)
Letter Size $0.05 each
Legal Size $0.07 each

Delivery / Postage Fees:
Actual postage unless charged to receivers account.

Other Charges:
Additional service fees may apply to requests for records in non-standard formats or reports that must be compiled.

Tracking Information

Tracking #_____

Date received by custodian: _____

Date requestor informed of disposition: _____

Status

Filled

In Progress

Denied

Disposition Notes

Records Provided:

Number of Pages: _____

Copy Charges: _____

Shipping charges: _____

Other Charges: _____

Total due: _____

_____

Custodian Signature Date

Hudson Regional Health Commission Use Only

Information Regarding the Requested Records	
Are you involved in litigation with Hudson Regional Health Commission, NJDEP or in litigation with another entity related to the records you are requesting? If yes, describe below.	_____Yes ___X___ No
Description of litigation:	
Site information: Please provide the specific street address, and owner, operator. If you are seeking information on past uses, please provide the names of prior owner operators if available.	
Property Name: Hudson County Chromate 11 Address: 267, 269 & 271 Grand St. City: Jersey City, NJ	
Additional Site Information	Dresdner Robin is preparing a Preliminary Assessment Report for the above property, NJDEP PI #G000008639. We would appreciate any information regarding site remediation, USTs,ASTs, incidents reported, hazardous material spills, hazardous substances or wastes, enforcement actions, environmental permits or other issues of an environmental nature.
Note: The Commission maintains site records by street address. Only one site may be included in each request. Record requests for sites identified by means other than address (i.e. block and lot) may incur additional fees.	
Do you want us to conduct the search for records if additional fees may be incurred?	_____Yes ___X___ No
Preferred method of records review: On-Site Inspection _____ Copies via US Mail ___X___ Other:_____	

Requesting access to Hudson Regional Health Commission (HRHC) Records under OPRA (N.J.S.A. 47:1A-1 et seq.)
Your Rights Under OPRA

1. In Order to request access to government records in the possession or control of the HRHC under the Open Public Records Act (OPRA), you must complete all the required portions of this request form and date it. The form must be delivered in person during regular business hours, mailed or faxed to the HRHC Records Custodian (address below). Your request is not considered filed until the HRHC Records Custodian has received a completed request form. If you submit this request form to any other officer or employee of the HRHC, that officer or employee does not have the authority to accept your request form on behalf of the HRHC and the form will be directed to the HRHC Records Custodian. The form will not be considered received until it is received by the Records Custodian.

2. If you request access to government records from someone other than the Records Custodian and do not use the HRHC request form, or, if you make a request for access by telephone, the Open Public Records Act and its deadlines, restrictions and remedies will not apply to your request. However, applicable exemptions from disclosure under OPRA will apply.

3. The fees for duplication of a government record in printed form are listed on the front of this form. We will notify you of any special charges, special service charges or other additional charges authorized by law or regulation before processing your request. Payment shall be made by cash, check or money order payable to the Hudson Regional Health Commission and presented or mailed to the HRHC Records Custodian (address below). Do not mail cash.

4. If it is necessary for the records custodian to contact you concerning your request, providing identifying information, such as your name, address and telephone number or an e-mail address is required. Where contact is not necessary, anonymous requests are permitted; except that anonymous requests for personal information are not honored.

5. You agree to pay the balance due upon delivery of the records. Prepayment of charges may be required when total cost exceeds $10.00 or when you have an outstanding balance from prior requests. Anonymous requests, when permitted, may require pre-payment of estimated copy charges.

6. Under OPRA, a custodian must deny access to a person who has been convicted of an indictable offense in New Jersey, any other state, or the United States, and who is seeking government records containing personal information pertaining to the person's victim or the victim's family.

7. By law, the HRHC must notify you that it grants or denies a request for access to government records within seven business days after the Records Custodian receives the request, provided that the record is currently available and not in storage. If the record requested is not currently available or is in storage, the custodian will advise you within seven business days when the record can be made available and the estimated cost. You may agree with the custodian to extend the time for making records available, or granting or denying your request.

8. You may be denied access to a government record if your request would substantially disrupt agency operations and the custodian is unable to reach a reasonable solution with you.

9. If the HRHC is unable to comply with your request for access to a government record, the custodian will indicate the reasons for denial on the request form and send you a signed and dated copy.

10. Except as otherwise provided by law or by agreement with the requester, if the Records Custodian fails to respond to you within seven business days of receiving a request form, the failure to respond will be considered a denial of your request.

11. If your request for access to a government record has been denied or unfilled within the time permitted by law, you have a right to challenge the decision by the HRHC to deny access. At your option, you may either institute a proceeding in the Superior Court of New Jersey or file a complaint in writing with the Government Records Council (GRC). You may contact the GRC by toll-free telephone at 866-850-0511, by mail at PO Box 819, Trenton, NJ 08625, by e-mail at grc@dca.state.nj.us, or at their web site at www.state.nj.us/grc. The Council can also answer other questions about the law.

12. An OPRA request for access to a government record is itself public information. Therefore, the person requesting access to the government record should be aware that the information provided on the form may be disclosed.

13. Requests for HRHC records under OPRA may only be sent to the address specified below. Any request sent to an address or fax other than the one specified below is subject to denial. All fees must be mailed to the address below or delivered in person (check or money order only).

Hudson Regional Health Commission
Attention: Records Custodian
595 County Avenue, Building 1
Secaucus, NJ, 07094
Fax 201-223-0122

HUDSON REGIONAL HEALTH COMMISSION
595 COUNTY AVENUE, BUILDING 1
SECAUCUS, NJ 07094
TEL. (201) 223-1133 FAX (201) 223 0122
John P. Sarnas, President **Carrie Nawrocki, Director**

Open Public Records Act Information Request

Important Notice

Important information related to your rights concerning government records and the address to which this form must be submitted are attached. Please read this form and the attachment carefully. You must complete both pages of this form. Only one property may be included on each request.

Requestor Information – Please Print

First Name Jennifer MI _____ Last Name Ayars

Company Dresdner Robin

Mailing Address 55 Lane Road, Suite 220

City Fairfield State NJ Zip 07004 Email jayars@dresdnerrobin.com

Business Hours Telephone: Area Code 862 Number 930-4888 Ext._____

Circle One: Under penalty of N.J.S.A. 2C:28-3, I certify that I HAVE / HAVE NOT been convicted of any indictable offense under the laws of New Jersey, any other state or the United States.

Signature *Jennifer Ayars* Date 4/16/2021

Payment Information

Max. Cost Authorization
$_____

Select Payment Method
Cash___ Check __ Money Order__

Copying Charges (per/page)
Letter Size $0.05 each
Legal Size $0.07 each

Delivery / Postage Fees:
Actual postage unless charged to receivers account.

Other Charges:
Additional service fees may apply to requests for records in non-standard formats or reports that must be compiled.

Tracking Information

Tracking #_____

Date received by custodian: _____

Date requestor informed of disposition: _____

Status

Filled

In Progress

Denied

Disposition Notes

Records Provided:

Number of Pages: _____

Copy Charges: _____

Shipping charges: _____

Other Charges: _____

Total due: _____

_____

Custodian Signature Date

Hudson Regional Health Commission Use Only

Information Regarding the Requested Records	
Are you involved in litigation with Hudson Regional Health Commission, NJDEP or in litigation with another entity related to the records you are requesting? If yes, describe below.	_____Yes ___X___ No
Description of litigation:	
Site information: Please provide the specific street address, and owner, operator. If you are seeking information on past uses, please provide the names of prior owner operators if available.	
Property Name: Boricua Motors Inc. Address: 462-464 Grand St. City: Jersey City, NJ	
Additional Site Information:	Dresdner Robin is preparing a Preliminary Assessment Report for the above property, NJDEP Right to Know PI #86523400000. We would appreciate any information regarding site remediation, USTs,A$Ts, incidents reported, hazardous material spills, hazardous substances or wastes, enforcement actions, environmental permits or other issues of an environmental nature.
Note: The Commission maintains site records by street address. Only one site may be included in each request. Record requests for sites identified by means other than address (i.e. block and lot) may incur additional fees.	
Do you want us to conduct the search for records if additional fees may be incurred?	_____Yes ___X___ No
Preferred method of records review: On-Site Inspection _____ Copies via US Mail ___X___ Other:_____	

Requesting access to Hudson Regional Health Commission (HRHC) Records under OPRA (N.J.S.A. 47:1A-1 et seq.)
Your Rights Under OPRA

1. In Order to request access to government records in the possession or control of the HRHC under the Open Public Records Act (OPRA), you must complete all the required portions of this request form and date it. The form must be delivered in person during regular business hours, mailed or faxed to the HRHC Records Custodian (address below). Your request is not considered filed until the HRHC Records Custodian has received a completed request form. If you submit this request form to any other officer or employee of the HRHC, that officer or employee does not have the authority to accept your request form on behalf of the HRHC and the form will be directed to the HRHC Records Custodian. The form will not be considered received until it is received by the Records Custodian.

2. If you request access to government records from someone other than the Records Custodian and do not use the HRHC request form, or, if you make a request for access by telephone, the Open Public Records Act and its deadlines, restrictions and remedies will not apply to your request. However, applicable exemptions from disclosure under OPRA will apply.

3. The fees for duplication of a government record in printed form are listed on the front of this form. We will notify you of any special charges, special service charges or other additional charges authorized by law or regulation before processing your request. Payment shall be made by cash, check or money order payable to the Hudson Regional Health Commission and presented or mailed to the HRHC Records Custodian (address below). Do not mail cash.

4. If it is necessary for the records custodian to contact you concerning your request, providing identifying information, such as your name, address and telephone number or an e-mail address is required. Where contact is not necessary, anonymous requests are permitted; except that anonymous requests for personal information are not honored.

5. You agree to pay the balance due upon delivery of the records. Prepayment of charges may be required when total cost exceeds $10.00 or when you have an outstanding balance from prior requests. Anonymous requests, when permitted, may require pre-payment of estimated copy charges.

6. Under OPRA, a custodian must deny access to a person who has been convicted of an indictable offense in New Jersey, any other state, or the United States, and who is seeking government records containing personal information pertaining to the person's victim or the victim's family.

7. By law, the HRHC must notify you that it grants or denies a request for access to government records within seven business days after the Records Custodian receives the request, provided that the record is currently available and not in storage. If the record requested is not currently available or is in storage, the custodian will advise you within seven business days when the record can be made available and the estimated cost. You may agree with the custodian to extend the time for making records available, or granting or denying your request.

8. You may be denied access to a government record if your request would substantially disrupt agency operations and the custodian is unable to reach a reasonable solution with you.

9. If the HRHC is unable to comply with your request for access to a government record, the custodian will indicate the reasons for denial on the request form and send you a signed and dated copy.

10. Except as otherwise provided by law or by agreement with the requester, if the Records Custodian fails to respond to you within seven business days of receiving a request form, the failure to respond will be considered a denial of your request.

11. If your request for access to a government record has been denied or unfilled within the time permitted by law, you have a right to challenge the decision by the HRHC to deny access. At your option, you may either institute a proceeding in the Superior Court of New Jersey or file a complaint in writing with the Government Records Council (GRC). You may contact the GRC by toll-free telephone at 866-850-0511, by mail at PO Box 819, Trenton, NJ 08625, by e-mail at grc@dca.state.nj.us, or at their web site at www.state.nj.us/grc. The Council can also answer other questions about the law.

12. An OPRA request for access to a government record is itself public information. Therefore, the person requesting access to the government record should be aware that the information provided on the form may be disclosed.

13. Requests for HRHC records under OPRA may only be sent to the address specified below. Any request sent to an address or fax other than the one specified below is subject to denial. All fees must be mailed to the address below or delivered in person (check or money order only).

Hudson Regional Health Commission
Attention: Records Custodian
595 County Avenue, Building 1
Secaucus, NJ, 07094
Fax 201-223-0122

HUDSON REGIONAL HEALTH COMMISSION
595 COUNTY AVENUE, BUILDING 1
SECAUCUS, NJ 07094
TEL. (201) 223-1133 FAX (201) 223 0122
John P. Sarnas, President **Carrie Nawrocki, Director**

Open Public Records Act Information Request

Important Notice

Important information related to your rights concerning government records and the address to which this form must be submitted are attached. Please read this form and the attachment carefully. You must complete both pages of this form. Only one property may be included on each request.

Requestor Information – Please Print

First Name Jennifer MI _____ Last Name Ayars

Company Dresdner Robin

Mailing Address 55 Lane Road, Suite 220

City Fairfield State NJ Zip 07004 Email jayars@dresdnerrobin.com

Business Hours Telephone: Area Code 862 Number 930-4888 Ext._____

Circle One: Under penalty of N.J.S.A. 2C:28-3, I certify that I HAVE / HAVE NOT been convicted of any indictable offense under the laws of New Jersey, any other state or the United States.

Signature *Jennifer Ayars* Date 4/16/2021

Payment Information

Max. Cost Authorization
$_____

Select Payment Method
Cash___ Check __ Money Order__

Copying Charges (per/page)
Letter Size $0.05 each
Legal Size $0.07 each

Delivery / Postage Fees:
Actual postage unless charged to receivers account.

Other Charges:
Additional service fees may apply to requests for records in non-standard formats or reports that must be compiled.

Tracking Information

Tracking #_____

Date received by custodian: _____

Date requestor informed of disposition: _____

Status

Filled

In Progress

Denied

Disposition Notes

Records Provided:

Number of Pages: _____

Copy Charges: _____

Shipping charges: _____

Other Charges: _____

Total due: _____

_____

Custodian Signature Date

Hudson Regional Health Commission Use Only

Information Regarding the Requested Records	
Are you involved in litigation with Hudson Regional Health Commission, NJDEP or in litigation with another entity related to the records you are requesting? If yes, describe below.	_____Yes ___X___ No
Description of litigation:	
Site information: Please provide the specific street address, and owner, operator. If you are seeking information on past uses, please provide the names of prior owner operators if available.	
Property Name: Address: 18 Center Street City: Jersey City, NJ	
Additional Site Information:	Dresdner Robin is preparing a Preliminary Assessment Report for the above property, NJDEP PI #663764. We would appreciate any information regarding site remediation, USTs,ASTs, incidents reported, hazardous material spills, hazardous substances or wastes, enforcement actions, environmental permits or other issues of an environmental nature.
Note: The Commission maintains site records by street address. Only one site may be included in each request. Record requests for sites identified by means other than address (i.e. block and lot) may incur additional fees.	
Do you want us to conduct the search for records if additional fees may be incurred?	_____Yes ___X___ No
Preferred method of records review: On-Site Inspection _____ Copies via US Mail ___X___ Other:_____	

Requesting access to Hudson Regional Health Commission (HRHC) Records under OPRA (N.J.S.A. 47:1A-1 et seq.)
Your Rights Under OPRA

1. In Order to request access to government records in the possession or control of the HRHC under the Open Public Records Act (OPRA), you must complete all the required portions of this request form and date it. The form must be delivered in person during regular business hours, mailed or faxed to the HRHC Records Custodian (address below). Your request is not considered filed until the HRHC Records Custodian has received a completed request form. If you submit this request form to any other officer or employee of the HRHC, that officer or employee does not have the authority to accept your request form on behalf of the HRHC and the form will be directed to the HRHC Records Custodian. The form will not be considered received until it is received by the Records Custodian.

2. If you request access to government records from someone other than the Records Custodian and do not use the HRHC request form, or, if you make a request for access by telephone, the Open Public Records Act and its deadlines, restrictions and remedies will not apply to your request. However, applicable exemptions from disclosure under OPRA will apply.

3. The fees for duplication of a government record in printed form are listed on the front of this form. We will notify you of any special charges, special service charges or other additional charges authorized by law or regulation before processing your request. Payment shall be made by cash, check or money order payable to the Hudson Regional Health Commission and presented or mailed to the HRHC Records Custodian (address below). Do not mail cash.

4. If it is necessary for the records custodian to contact you concerning your request, providing identifying information, such as your name, address and telephone number or an e-mail address is required. Where contact is not necessary, anonymous requests are permitted; except that anonymous requests for personal information are not honored.

5. You agree to pay the balance due upon delivery of the records. Prepayment of charges may be required when total cost exceeds $10.00 or when you have an outstanding balance from prior requests. Anonymous requests, when permitted, may require pre-payment of estimated copy charges.

6. Under OPRA, a custodian must deny access to a person who has been convicted of an indictable offense in New Jersey, any other state, or the United States, and who is seeking government records containing personal information pertaining to the person's victim or the victim's family.

7. By law, the HRHC must notify you that it grants or denies a request for access to government records within seven business days after the Records Custodian receives the request, provided that the record is currently available and not in storage. If the record requested is not currently available or is in storage, the custodian will advise you within seven business days when the record can be made available and the estimated cost. You may agree with the custodian to extend the time for making records available, or granting or denying your request.

8. You may be denied access to a government record if your request would substantially disrupt agency operations and the custodian is unable to reach a reasonable solution with you.

9. If the HRHC is unable to comply with your request for access to a government record, the custodian will indicate the reasons for denial on the request form and send you a signed and dated copy.

10. Except as otherwise provided by law or by agreement with the requester, if the Records Custodian fails to respond to you within seven business days of receiving a request form, the failure to respond will be considered a denial of your request.

11. If your request for access to a government record has been denied or unfilled within the time permitted by law, you have a right to challenge the decision by the HRHC to deny access. At your option, you may either institute a proceeding in the Superior Court of New Jersey or file a complaint in writing with the Government Records Council (GRC). You may contact the GRC by toll-free telephone at 866-850-0511, by mail at PO Box 819, Trenton, NJ 08625, by e-mail at grc@dca.state.nj.us, or at their web site at www.state.nj.us/grc. The Council can also answer other questions about the law.

12. An OPRA request for access to a government record is itself public information. Therefore, the person requesting access to the government record should be aware that the information provided on the form may be disclosed.

13. Requests for HRHC records under OPRA may only be sent to the address specified below. Any request sent to an address or fax other than the one specified below is subject to denial. All fees must be mailed to the address below or delivered in person (check or money order only).

Hudson Regional Health Commission
Attention: Records Custodian
595 County Avenue, Building 1
Secaucus, NJ, 07094
Fax 201-223-0122

HUDSON REGIONAL HEALTH COMMISSION
595 COUNTY AVENUE, BUILDING 1
SECAUCUS, NJ 07094
TEL. (201) 223-1133 FAX (201) 223 0122
John P. Sarnas, President **Carrie Nawrocki, Director**

Open Public Records Act Information Request

Important Notice

Important information related to your rights concerning government records and the address to which this form must be submitted are attached. Please read this form and the attachment carefully. You must complete both pages of this form. Only one property may be included on each request.

Requestor Information – Please Print

First Name Jennifer MI _____ Last Name Ayars

Company Dresdner Robin

Mailing Address 55 Lane Road, Suite 220

City Fairfield State NJ Zip 07004 Email jayars@dresdnerrobin.com

Business Hours Telephone: Area Code 862 Number 930-4888 Ext._____

Circle One: Under penalty of N.J.S.A. 2C:28-3, I certify that I HAVE / HAVE NOT been convicted of any indictable offense under the laws of New Jersey, any other state or the United States.

Signature *Jennifer Ayars* Date 4/16/2021

Payment Information

Max. Cost Authorization
$_____

Select Payment Method
Cash___ Check __ Money Order__

Copying Charges (per/page)
Letter Size $0.05 each
Legal Size $0.07 each

Delivery / Postage Fees:
Actual postage unless charged to receivers account.

Other Charges:
Additional service fees may apply to requests for records in non-standard formats or reports that must be compiled.

Tracking Information

Tracking #_____

Date received by custodian: _____

Date requestor informed of disposition: _____

Status

Filled

In Progress

Denied

Disposition Notes

Records Provided:

Number of Pages: _____

Copy Charges: _____

Shipping charges: _____

Other Charges: _____

Total due: _____

_____

Custodian Signature Date

Hudson Regional Health Commission Use Only

Information Regarding the Requested Records	
Are you involved in litigation with Hudson Regional Health Commission, NJDEP or in litigation with another entity related to the records you are requesting? If yes, describe below.	_____Yes ___X___ No
Description of litigation:	
Site information: Please provide the specific street address, and owner, operator. If you are seeking information on past uses, please provide the names of prior owner operators if available.	
Property Name: A Meluso & Sons Inc. Address: 17 Bates Street City: Jersey City, NJ	
Additional Site Information:	Dresdner Robin is preparing a Preliminary Assessment Report for the above property, NJDEP PI #026324 and 765110 and Right to Know #10320100000. We would appreciate any information regarding site remediation, USTs,ASTs, incidents reported, hazardous material spills, hazardous substances or wastes, enforcement actions, environmental permits or other issues of an environmental nature.
Note: The Commission maintains site records by street address. Only one site may be included in each request. Record requests for sites identified by means other than address (i.e. block and lot) may incur additional fees.	
Do you want us to conduct the search for records if additional fees may be incurred?	_____Yes ___X___ No
Preferred method of records review: On-Site Inspection _____ Copies via US Mail ___X___ Other:_____	

Requesting access to Hudson Regional Health Commission (HRHC) Records under OPRA (N.J.S.A. 47:1A-1 et seq.)
Your Rights Under OPRA

1. In Order to request access to government records in the possession or control of the HRHC under the Open Public Records Act (OPRA), you must complete all the required portions of this request form and date it. The form must be delivered in person during regular business hours, mailed or faxed to the HRHC Records Custodian (address below). Your request is not considered filed until the HRHC Records Custodian has received a completed request form. If you submit this request form to any other officer or employee of the HRHC, that officer or employee does not have the authority to accept your request form on behalf of the HRHC and the form will be directed to the HRHC Records Custodian. The form will not be considered received until it is received by the Records Custodian.

2. If you request access to government records from someone other than the Records Custodian and do not use the HRHC request form, or, if you make a request for access by telephone, the Open Public Records Act and its deadlines, restrictions and remedies will not apply to your request. However, applicable exemptions from disclosure under OPRA will apply.

3. The fees for duplication of a government record in printed form are listed on the front of this form. We will notify you of any special charges, special service charges or other additional charges authorized by law or regulation before processing your request. Payment shall be made by cash, check or money order payable to the Hudson Regional Health Commission and presented or mailed to the HRHC Records Custodian (address below). Do not mail cash.

4. If it is necessary for the records custodian to contact you concerning your request, providing identifying information, such as your name, address and telephone number or an e-mail address is required. Where contact is not necessary, anonymous requests are permitted; except that anonymous requests for personal information are not honored.

5. You agree to pay the balance due upon delivery of the records. Prepayment of charges may be required when total cost exceeds $10.00 or when you have an outstanding balance from prior requests. Anonymous requests, when permitted, may require pre-payment of estimated copy charges.

6. Under OPRA, a custodian must deny access to a person who has been convicted of an indictable offense in New Jersey, any other state, or the United States, and who is seeking government records containing personal information pertaining to the person's victim or the victim's family.

7. By law, the HRHC must notify you that it grants or denies a request for access to government records within seven business days after the Records Custodian receives the request, provided that the record is currently available and not in storage. If the record requested is not currently available or is in storage, the custodian will advise you within seven business days when the record can be made available and the estimated cost. You may agree with the custodian to extend the time for making records available, or granting or denying your request.

8. You may be denied access to a government record if your request would substantially disrupt agency operations and the custodian is unable to reach a reasonable solution with you.

9. If the HRHC is unable to comply with your request for access to a government record, the custodian will indicate the reasons for denial on the request form and send you a signed and dated copy.

10. Except as otherwise provided by law or by agreement with the requester, if the Records Custodian fails to respond to you within seven business days of receiving a request form, the failure to respond will be considered a denial of your request.

11. If your request for access to a government record has been denied or unfilled within the time permitted by law, you have a right to challenge the decision by the HRHC to deny access. At your option, you may either institute a proceeding in the Superior Court of New Jersey or file a complaint in writing with the Government Records Council (GRC). You may contact the GRC by toll-free telephone at 866-850-0511, by mail at PO Box 819, Trenton, NJ 08625, by e-mail at grc@dca.state.nj.us, or at their web site at www.state.nj.us/grc. The Council can also answer other questions about the law.

12. An OPRA request for access to a government record is itself public information. Therefore, the person requesting access to the government record should be aware that the information provided on the form may be disclosed.

13. Requests for HRHC records under OPRA may only be sent to the address specified below. Any request sent to an address or fax other than the one specified below is subject to denial. All fees must be mailed to the address below or delivered in person (check or money order only).

Hudson Regional Health Commission
Attention: Records Custodian
595 County Avenue, Building 1
Secaucus, NJ, 07094
Fax 201-223-0122

HUDSON REGIONAL HEALTH COMMISSION
595 COUNTY AVENUE, BUILDING 1
SECAUCUS, NJ 07094
TEL. (201) 223-1133 FAX (201) 223 0122
John P. Sarnas, President **Carrie Nawrocki, Director**

Open Public Records Act Information Request

Important Notice

Important information related to your rights concerning government records and the address to which this form must be submitted are attached. Please read this form and the attachment carefully. You must complete both pages of this form. Only one property may be included on each request.

Requestor Information – Please Print

First Name Jennifer MI _____ Last Name Ayars

Company Dresdner Robin

Mailing Address 55 Lane Road, Suite 220

City Fairfield State NJ Zip 07004 Email jayars@dresdnerrobin.com

Business Hours Telephone: Area Code 862 Number 930-4888 Ext._____

Circle One: Under penalty of N.J.S.A. 2C:28-3, I certify that I HAVE / HAVE NOT been convicted of any indictable offense under the laws of New Jersey, any other state or the United States.

Signature *Jennifer Ayars* Date 4/16/2021

Payment Information

Max. Cost Authorization
$_____

Select Payment Method
Cash___ Check __ Money Order__

Copying Charges (per/page)
Letter Size $0.05 each
Legal Size $0.07 each

Delivery / Postage Fees:
Actual postage unless charged to receivers account.

Other Charges:
Additional service fees may apply to requests for records in non-standard formats or reports that must be compiled.

Tracking Information

Tracking #_____

Date received by custodian: _____

Date requestor informed of disposition: _____

Status

Filled

In Progress

Denied

Disposition Notes

Records Provided:

Number of Pages: _____

Copy Charges: _____

Shipping charges: _____

Other Charges: _____

Total due: _____

_____

Custodian Signature Date

Hudson Regional Health Commission Use Only

Information Regarding the Requested Records	
Are you involved in litigation with Hudson Regional Health Commission, NJDEP or in litigation with another entity related to the records you are requesting? If yes, describe below.	_____Yes ___X___ No
Description of litigation:	
Site information: Please provide the specific street address, and owner, operator. If you are seeking information on past uses, please provide the names of prior owner operators if available.	
Property Name: Super Service MVA Address: Montgomery and Center Street City: Jersey City, NJ	
Additional Site Information:	Dresdner Robin is preparing a Preliminary Assessment Report for the above property, NJDEP PI #585163. We would appreciate any information regarding site remediation, USTs,ASTs, incidents reported, hazardous material spills, hazardous substances or wastes, enforcement actions, environmental permits or other issues of an environmental nature.
Note: The Commission maintains site records by street address. Only one site may be included in each request. Record requests for sites identified by means other than address (i.e. block and lot) may incur additional fees.	
Do you want us to conduct the search for records if additional fees may be incurred?	_____Yes ___X___ No
Preferred method of records review: On-Site Inspection _____ Copies via US Mail ___X___ Other:_____	

Requesting access to Hudson Regional Health Commission (HRHC) Records under OPRA (N.J.S.A. 47:1A-1 et seq.)
Your Rights Under OPRA

1. In Order to request access to government records in the possession or control of the HRHC under the Open Public Records Act (OPRA), you must complete all the required portions of this request form and date it. The form must be delivered in person during regular business hours, mailed or faxed to the HRHC Records Custodian (address below). Your request is not considered filed until the HRHC Records Custodian has received a completed request form. If you submit this request form to any other officer or employee of the HRHC, that officer or employee does not have the authority to accept your request form on behalf of the HRHC and the form will be directed to the HRHC Records Custodian. The form will not be considered received until it is received by the Records Custodian.

2. If you request access to government records from someone other than the Records Custodian and do not use the HRHC request form, or, if you make a request for access by telephone, the Open Public Records Act and its deadlines, restrictions and remedies will not apply to your request. However, applicable exemptions from disclosure under OPRA will apply.

3. The fees for duplication of a government record in printed form are listed on the front of this form. We will notify you of any special charges, special service charges or other additional charges authorized by law or regulation before processing your request. Payment shall be made by cash, check or money order payable to the Hudson Regional Health Commission and presented or mailed to the HRHC Records Custodian (address below). Do not mail cash.

4. If it is necessary for the records custodian to contact you concerning your request, providing identifying information, such as your name, address and telephone number or an e-mail address is required. Where contact is not necessary, anonymous requests are permitted; except that anonymous requests for personal information are not honored.

5. You agree to pay the balance due upon delivery of the records. Prepayment of charges may be required when total cost exceeds $10.00 or when you have an outstanding balance from prior requests. Anonymous requests, when permitted, may require pre-payment of estimated copy charges.

6. Under OPRA, a custodian must deny access to a person who has been convicted of an indictable offense in New Jersey, any other state, or the United States, and who is seeking government records containing personal information pertaining to the person's victim or the victim's family.

7. By law, the HRHC must notify you that it grants or denies a request for access to government records within seven business days after the Records Custodian receives the request, provided that the record is currently available and not in storage. If the record requested is not currently available or is in storage, the custodian will advise you within seven business days when the record can be made available and the estimated cost. You may agree with the custodian to extend the time for making records available, or granting or denying your request.

8. You may be denied access to a government record if your request would substantially disrupt agency operations and the custodian is unable to reach a reasonable solution with you.

9. If the HRHC is unable to comply with your request for access to a government record, the custodian will indicate the reasons for denial on the request form and send you a signed and dated copy.

10. Except as otherwise provided by law or by agreement with the requester, if the Records Custodian fails to respond to you within seven business days of receiving a request form, the failure to respond will be considered a denial of your request.

11. If your request for access to a government record has been denied or unfilled within the time permitted by law, you have a right to challenge the decision by the HRHC to deny access. At your option, you may either institute a proceeding in the Superior Court of New Jersey or file a complaint in writing with the Government Records Council (GRC). You may contact the GRC by toll-free telephone at 866-850-0511, by mail at PO Box 819, Trenton, NJ 08625, by e-mail at grc@dca.state.nj.us, or at their web site at www.state.nj.us/grc. The Council can also answer other questions about the law.

12. An OPRA request for access to a government record is itself public information. Therefore, the person requesting access to the government record should be aware that the information provided on the form may be disclosed.

13. Requests for HRHC records under OPRA may only be sent to the address specified below. Any request sent to an address or fax other than the one specified below is subject to denial. All fees must be mailed to the address below or delivered in person (check or money order only).

Hudson Regional Health Commission
Attention: Records Custodian
595 County Avenue, Building 1
Secaucus, NJ, 07094
Fax 201-223-0122

HUDSON REGIONAL HEALTH COMMISSION
595 COUNTY AVENUE, BUILDING 1
SECAUCUS, NJ 07094
TEL. (201) 223-1133 FAX (201) 223 0122
John P. Sarnas, President **Carrie Nawrocki, Director**

Open Public Records Act Information Request

Important Notice

Important information related to your rights concerning government records and the address to which this form must be submitted are attached. Please read this form and the attachment carefully. You must complete both pages of this form. Only one property may be included on each request.

Requestor Information – Please Print

First Name Jennifer MI _____ Last Name Ayars

Company Dresdner Robin

Mailing Address 55 Lane Road, Suite 220

City Fairfield State NJ Zip 07004 Email jayars@dresdnerrobin.com

Business Hours Telephone: Area Code 862 Number 930-4888 Ext._____

Circle One: Under penalty of N.J.S.A. 2C:28-3, I certify that I HAVE / HAVE NOT been convicted of any indictable offense under the laws of New Jersey, any other state or the United States.

Signature *Jennifer Ayars* Date 4/16/2021

Payment Information

Max. Cost Authorization
$_____

Select Payment Method
Cash___ Check __ Money Order__

Copying Charges (per/page)
Letter Size $0.05 each
Legal Size $0.07 each

Delivery / Postage Fees:
Actual postage unless charged to receivers account.

Other Charges:
Additional service fees may apply to requests for records in non-standard formats or reports that must be compiled.

Tracking Information

Tracking #_____

Date received by custodian: _____

Date requestor informed of disposition: _____

Status

Filled

In Progress

Denied

Disposition Notes

Records Provided:

Number of Pages: _____

Copy Charges: _____

Shipping charges: _____

Other Charges: _____

Total due: _____

_____

Custodian Signature Date

Hudson Regional Health Commission Use Only

Information Regarding the Requested Records	
Are you involved in litigation with Hudson Regional Health Commission, NJDEP or in litigation with another entity related to the records you are requesting? If yes, describe below.	_____Yes ___X___ No
Description of litigation:	
Site information: Please provide the specific street address, and owner, operator. If you are seeking information on past uses, please provide the names of prior owner operators if available.	
Property Name: Talon Paint Products Co. Address: 205 Bright Street City: Jersey City, NJ	
Additional Site Information:	Dresdner Robin is preparing a Preliminary Assessment Report for the above property, NJDEP PI #009196 & 637247 and Right to Know #27774500000. We would appreciate any information regarding site remediation, USTs,ASTs, incidents reported, hazardous material spills, hazardous substances or wastes, enforcement actions, environmental permits or other issues of an environmental nature.
Note: The Commission maintains site records by street address. Only one site may be included in each request. Record requests for sites identified by means other than address (i.e. block and lot) may incur additional fees.	
Do you want us to conduct the search for records if additional fees may be incurred?	_____Yes ___X___ No
Preferred method of records review: On-Site Inspection _____ Copies via US Mail ___X___ Other:_____	

Requesting access to Hudson Regional Health Commission (HRHC) Records under OPRA (N.J.S.A. 47:1A-1 et seq.)
Your Rights Under OPRA

1. In Order to request access to government records in the possession or control of the HRHC under the Open Public Records Act (OPRA), you must complete all the required portions of this request form and date it. The form must be delivered in person during regular business hours, mailed or faxed to the HRHC Records Custodian (address below). Your request is not considered filed until the HRHC Records Custodian has received a completed request form. If you submit this request form to any other officer or employee of the HRHC, that officer or employee does not have the authority to accept your request form on behalf of the HRHC and the form will be directed to the HRHC Records Custodian. The form will not be considered received until it is received by the Records Custodian.

2. If you request access to government records from someone other than the Records Custodian and do not use the HRHC request form, or, if you make a request for access by telephone, the Open Public Records Act and its deadlines, restrictions and remedies will not apply to your request. However, applicable exemptions from disclosure under OPRA will apply.

3. The fees for duplication of a government record in printed form are listed on the front of this form. We will notify you of any special charges, special service charges or other additional charges authorized by law or regulation before processing your request. Payment shall be made by cash, check or money order payable to the Hudson Regional Health Commission and presented or mailed to the HRHC Records Custodian (address below). Do not mail cash.

4. If it is necessary for the records custodian to contact you concerning your request, providing identifying information, such as your name, address and telephone number or an e-mail address is required. Where contact is not necessary, anonymous requests are permitted; except that anonymous requests for personal information are not honored.

5. You agree to pay the balance due upon delivery of the records. Prepayment of charges may be required when total cost exceeds $10.00 or when you have an outstanding balance from prior requests. Anonymous requests, when permitted, may require pre-payment of estimated copy charges.

6. Under OPRA, a custodian must deny access to a person who has been convicted of an indictable offense in New Jersey, any other state, or the United States, and who is seeking government records containing personal information pertaining to the person's victim or the victim's family.

7. By law, the HRHC must notify you that it grants or denies a request for access to government records within seven business days after the Records Custodian receives the request, provided that the record is currently available and not in storage. If the record requested is not currently available or is in storage, the custodian will advise you within seven business days when the record can be made available and the estimated cost. You may agree with the custodian to extend the time for making records available, or granting or denying your request.

8. You may be denied access to a government record if your request would substantially disrupt agency operations and the custodian is unable to reach a reasonable solution with you.

9. If the HRHC is unable to comply with your request for access to a government record, the custodian will indicate the reasons for denial on the request form and send you a signed and dated copy.

10. Except as otherwise provided by law or by agreement with the requester, if the Records Custodian fails to respond to you within seven business days of receiving a request form, the failure to respond will be considered a denial of your request.

11. If your request for access to a government record has been denied or unfilled within the time permitted by law, you have a right to challenge the decision by the HRHC to deny access. At your option, you may either institute a proceeding in the Superior Court of New Jersey or file a complaint in writing with the Government Records Council (GRC). You may contact the GRC by toll-free telephone at 866-850-0511, by mail at PO Box 819, Trenton, NJ 08625, by e-mail at grc@dca.state.nj.us, or at their web site at www.state.nj.us/grc. The Council can also answer other questions about the law.

12. An OPRA request for access to a government record is itself public information. Therefore, the person requesting access to the government record should be aware that the information provided on the form may be disclosed.

13. Requests for HRHC records under OPRA may only be sent to the address specified below. Any request sent to an address or fax other than the one specified below is subject to denial. All fees must be mailed to the address below or delivered in person (check or money order only).

Hudson Regional Health Commission
Attention: Records Custodian
595 County Avenue, Building 1
Secaucus, NJ, 07094
Fax 201-223-0122

HUDSON REGIONAL HEALTH COMMISSION
595 COUNTY AVENUE, BUILDING 1
SECAUCUS, NJ 07094
TEL. (201) 223-1133 FAX (201) 223 0122
John P. Sarnas, President **Carrie Nawrocki, Director**

Open Public Records Act Information Request

Important Notice

Important information related to your rights concerning government records and the address to which this form must be submitted are attached. Please read this form and the attachment carefully. You must complete both pages of this form. Only one property may be included on each request.

Requestor Information – Please Print

First Name Jennifer MI _____ Last Name Ayars

Company Dresdner Robin

Mailing Address 55 Lane Road, Suite 220

City Fairfield State NJ Zip 07004 Email jayars@dresdnerrobin.com

Business Hours Telephone: Area Code 862 Number 930-4888 Ext._____

Circle One: Under penalty of N.J.S.A. 2C:28-3, I certify that I HAVE / HAVE NOT been convicted of any indictable offense under the laws of New Jersey, any other state or the United States.

Signature *Jennifer Ayars* Date 4/16/2021

Payment Information

Max. Cost Authorization
$_____

Select Payment Method
Cash___ Check __ Money Order__

Copying Charges (per/page)
Letter Size $0.05 each
Legal Size $0.07 each

Delivery / Postage Fees:
Actual postage unless charged to receivers account.

Other Charges:
Additional service fees may apply to requests for records in non-standard formats or reports that must be compiled.

Tracking Information

Tracking #_____

Date received by custodian: _____

Date requestor informed of disposition: _____

Status

Filled

In Progress

Denied

Disposition Notes

Records Provided:

Number of Pages: _____

Copy Charges: _____

Shipping charges: _____

Other Charges: _____

Total due: _____

_____

Custodian Signature Date

Hudson Regional Health Commission Use Only

Information Regarding the Requested Records	
Are you involved in litigation with Hudson Regional Health Commission, NJDEP or in litigation with another entity related to the records you are requesting? If yes, describe below.	_____Yes ___X___ No
Description of litigation:	
Site information: Please provide the specific street address, and owner, operator. If you are seeking information on past uses, please provide the names of prior owner operators if available.	
Property Name: Address: 329 Mercer Street Loop and 1 Chopin Court City: Jersey City, NJ	
Additional Site Information:	Dresdner Robin is preparing a Preliminary Assessment Report for the above property, NJDEP PI #G000043356. We would appreciate any information regarding site remediation, USTs,ASTs, incidents reported, hazardous material spills, hazardous substances or wastes, enforcement actions, environmental permits or other issues of an environmental nature.
Note: The Commission maintains site records by street address. Only one site may be included in each request. Record requests for sites identified by means other than address (i.e. block and lot) may incur additional fees.	
Do you want us to conduct the search for records if additional fees may be incurred?	_____Yes ___X___ No
Preferred method of records review: On-Site Inspection _____ Copies via US Mail ___X___ Other:_____	

Requesting access to Hudson Regional Health Commission (HRHC) Records under OPRA (N.J.S.A. 47:1A-1 et seq.)
Your Rights Under OPRA

1. In Order to request access to government records in the possession or control of the HRHC under the Open Public Records Act (OPRA), you must complete all the required portions of this request form and date it. The form must be delivered in person during regular business hours, mailed or faxed to the HRHC Records Custodian (address below). Your request is not considered filed until the HRHC Records Custodian has received a completed request form. If you submit this request form to any other officer or employee of the HRHC, that officer or employee does not have the authority to accept your request form on behalf of the HRHC and the form will be directed to the HRHC Records Custodian. The form will not be considered received until it is received by the Records Custodian.

2. If you request access to government records from someone other than the Records Custodian and do not use the HRHC request form, or, if you make a request for access by telephone, the Open Public Records Act and its deadlines, restrictions and remedies will not apply to your request. However, applicable exemptions from disclosure under OPRA will apply.

3. The fees for duplication of a government record in printed form are listed on the front of this form. We will notify you of any special charges, special service charges or other additional charges authorized by law or regulation before processing your request. Payment shall be made by cash, check or money order payable to the Hudson Regional Health Commission and presented or mailed to the HRHC Records Custodian (address below). Do not mail cash.

4. If it is necessary for the records custodian to contact you concerning your request, providing identifying information, such as your name, address and telephone number or an e-mail address is required. Where contact is not necessary, anonymous requests are permitted; except that anonymous requests for personal information are not honored.

5. You agree to pay the balance due upon delivery of the records. Prepayment of charges may be required when total cost exceeds $10.00 or when you have an outstanding balance from prior requests. Anonymous requests, when permitted, may require pre-payment of estimated copy charges.

6. Under OPRA, a custodian must deny access to a person who has been convicted of an indictable offense in New Jersey, any other state, or the United States, and who is seeking government records containing personal information pertaining to the person's victim or the victim's family.

7. By law, the HRHC must notify you that it grants or denies a request for access to government records within seven business days after the Records Custodian receives the request, provided that the record is currently available and not in storage. If the record requested is not currently available or is in storage, the custodian will advise you within seven business days when the record can be made available and the estimated cost. You may agree with the custodian to extend the time for making records available, or granting or denying your request.

8. You may be denied access to a government record if your request would substantially disrupt agency operations and the custodian is unable to reach a reasonable solution with you.

9. If the HRHC is unable to comply with your request for access to a government record, the custodian will indicate the reasons for denial on the request form and send you a signed and dated copy.

10. Except as otherwise provided by law or by agreement with the requester, if the Records Custodian fails to respond to you within seven business days of receiving a request form, the failure to respond will be considered a denial of your request.

11. If your request for access to a government record has been denied or unfilled within the time permitted by law, you have a right to challenge the decision by the HRHC to deny access. At your option, you may either institute a proceeding in the Superior Court of New Jersey or file a complaint in writing with the Government Records Council (GRC). You may contact the GRC by toll-free telephone at 866-850-0511, by mail at PO Box 819, Trenton, NJ 08625, by e-mail at grc@dca.state.nj.us, or at their web site at www.state.nj.us/grc. The Council can also answer other questions about the law.

12. An OPRA request for access to a government record is itself public information. Therefore, the person requesting access to the government record should be aware that the information provided on the form may be disclosed.

13. Requests for HRHC records under OPRA may only be sent to the address specified below. Any request sent to an address or fax other than the one specified below is subject to denial. All fees must be mailed to the address below or delivered in person (check or money order only).

Hudson Regional Health Commission
Attention: Records Custodian
595 County Avenue, Building 1
Secaucus, NJ, 07094
Fax 201-223-0122

HUDSON REGIONAL HEALTH COMMISSION
595 COUNTY AVENUE, BUILDING 1
SECAUCUS, NJ 07094
TEL. (201) 223-1133 FAX (201) 223 0122
John P. Sarnas, President **Carrie Nawrocki, Director**

Open Public Records Act Information Request

Important Notice

Important information related to your rights concerning government records and the address to which this form must be submitted are attached. Please read this form and the attachment carefully. You must complete both pages of this form. Only one property may be included on each request.

Requestor Information – Please Print

First Name Jennifer MI _____ Last Name Ayars

Company Dresdner Robin

Mailing Address 55 Lane Road, Suite 220

City Fairfield State NJ Zip 07004 Email jayars@dresdnerrobin.com

Business Hours Telephone: Area Code 862 Number 930-4888 Ext._____

Circle One: Under penalty of N.J.S.A. 2C:28-3, I certify that I HAVE / HAVE NOT been convicted of any indictable offense under the laws of New Jersey, any other state or the United States.

Signature *Jennifer Ayars* Date 4/16/2021

Payment Information

Max. Cost Authorization
$_____

Select Payment Method
Cash___ Check __ Money Order__

Copying Charges (per/page)
Letter Size $0.05 each
Legal Size $0.07 each

Delivery / Postage Fees:
Actual postage unless charged to receivers account.

Other Charges:
Additional service fees may apply to requests for records in non-standard formats or reports that must be compiled.

Tracking Information

Tracking #_____

Date received by custodian: _____

Date requestor informed of disposition: _____

Status

Filled

In Progress

Denied

Disposition Notes

Records Provided:

Number of Pages: _____

Copy Charges: _____

Shipping charges: _____

Other Charges: _____

Total due: _____

_____

Custodian Signature Date

Hudson Regional Health Commission Use Only

Information Regarding the Requested Records	
Are you involved in litigation with Hudson Regional Health Commission, NJDEP or in litigation with another entity related to the records you are requesting? If yes, describe below.	_____Yes ___X___ No
Description of litigation:	
Site information: Please provide the specific street address, and owner, operator. If you are seeking information on past uses, please provide the names of prior owner operators if available.	
Property Name: James J. Ferris High School Address: 35 Colgate Street City: Jersey City, NJ	
Additional Site Information: Dresdner Robin is preparing a Preliminary Assessment Report for the above property, NJDEP PI #017194. We would appreciate any information regarding site remediation, USTs,ASTs, incidents reported, hazardous material spills, hazardous substances or wastes, enforcement actions, environmental permits or other issues of an environmental nature.	
Note: The Commission maintains site records by street address. Only one site may be included in each request. Record requests for sites identified by means other than address (i.e. block and lot) may incur additional fees.	
Do you want us to conduct the search for records if additional fees may be incurred?	_____Yes ___X___ No
Preferred method of records review: On-Site Inspection _____ Copies via US Mail ___X___ Other:_____	

Requesting access to Hudson Regional Health Commission (HRHC) Records under OPRA (N.J.S.A. 47:1A-1 et seq.)
Your Rights Under OPRA

1. In Order to request access to government records in the possession or control of the HRHC under the Open Public Records Act (OPRA), you must complete all the required portions of this request form and date it. The form must be delivered in person during regular business hours, mailed or faxed to the HRHC Records Custodian (address below). Your request is not considered filed until the HRHC Records Custodian has received a completed request form. If you submit this request form to any other officer or employee of the HRHC, that officer or employee does not have the authority to accept your request form on behalf of the HRHC and the form will be directed to the HRHC Records Custodian. The form will not be considered received until it is received by the Records Custodian.

2. If you request access to government records from someone other than the Records Custodian and do not use the HRHC request form, or, if you make a request for access by telephone, the Open Public Records Act and its deadlines, restrictions and remedies will not apply to your request. However, applicable exemptions from disclosure under OPRA will apply.

3. The fees for duplication of a government record in printed form are listed on the front of this form. We will notify you of any special charges, special service charges or other additional charges authorized by law or regulation before processing your request. Payment shall be made by cash, check or money order payable to the Hudson Regional Health Commission and presented or mailed to the HRHC Records Custodian (address below). Do not mail cash.

4. If it is necessary for the records custodian to contact you concerning your request, providing identifying information, such as your name, address and telephone number or an e-mail address is required. Where contact is not necessary, anonymous requests are permitted; except that anonymous requests for personal information are not honored.

5. You agree to pay the balance due upon delivery of the records. Prepayment of charges may be required when total cost exceeds $10.00 or when you have an outstanding balance from prior requests. Anonymous requests, when permitted, may require pre-payment of estimated copy charges.

6. Under OPRA, a custodian must deny access to a person who has been convicted of an indictable offense in New Jersey, any other state, or the United States, and who is seeking government records containing personal information pertaining to the person's victim or the victim's family.

7. By law, the HRHC must notify you that it grants or denies a request for access to government records within seven business days after the Records Custodian receives the request, provided that the record is currently available and not in storage. If the record requested is not currently available or is in storage, the custodian will advise you within seven business days when the record can be made available and the estimated cost. You may agree with the custodian to extend the time for making records available, or granting or denying your request.

8. You may be denied access to a government record if your request would substantially disrupt agency operations and the custodian is unable to reach a reasonable solution with you.

9. If the HRHC is unable to comply with your request for access to a government record, the custodian will indicate the reasons for denial on the request form and send you a signed and dated copy.

10. Except as otherwise provided by law or by agreement with the requester, if the Records Custodian fails to respond to you within seven business days of receiving a request form, the failure to respond will be considered a denial of your request.

11. If your request for access to a government record has been denied or unfilled within the time permitted by law, you have a right to challenge the decision by the HRHC to deny access. At your option, you may either institute a proceeding in the Superior Court of New Jersey or file a complaint in writing with the Government Records Council (GRC). You may contact the GRC by toll-free telephone at 866-850-0511, by mail at PO Box 819, Trenton, NJ 08625, by e-mail at grc@dca.state.nj.us, or at their web site at www.state.nj.us/grc. The Council can also answer other questions about the law.

12. An OPRA request for access to a government record is itself public information. Therefore, the person requesting access to the government record should be aware that the information provided on the form may be disclosed.

13. Requests for HRHC records under OPRA may only be sent to the address specified below. Any request sent to an address or fax other than the one specified below is subject to denial. All fees must be mailed to the address below or delivered in person (check or money order only).

Hudson Regional Health Commission
Attention: Records Custodian
595 County Avenue, Building 1
Secaucus, NJ, 07094
Fax 201-223-0122

HUDSON REGIONAL HEALTH COMMISSION
595 COUNTY AVENUE, BUILDING 1
SECAUCUS, NJ 07094
TEL. (201) 223-1133 FAX (201) 223 0122
John P. Sarnas, President **Carrie Nawrocki, Director**

Open Public Records Act Information Request

Important Notice

Important information related to your rights concerning government records and the address to which this form must be submitted are attached. Please read this form and the attachment carefully. You must complete both pages of this form. Only one property may be included on each request.

Requestor Information – Please Print

First Name Jennifer MI _____ Last Name Ayars

Company Dresdner Robin

Mailing Address 55 Lane Road, Suite 220

City Fairfield State NJ Zip 07004 Email jayars@dresdnerrobin.com

Business Hours Telephone: Area Code 862 Number 930-4888 Ext._____

Circle One: Under penalty of N.J.S.A. 2C:28-3, I certify that I HAVE / HAVE NOT been convicted of any indictable offense under the laws of New Jersey, any other state or the United States.

Signature *Jennifer Ayars* Date 4/16/2021

Payment Information

Max. Cost Authorization
$_____

Select Payment Method
Cash___ Check __ Money Order__

Copying Charges (per/page)
Letter Size $0.05 each
Legal Size $0.07 each

Delivery / Postage Fees:
Actual postage unless charged to receivers account.

Other Charges:
Additional service fees may apply to requests for records in non-standard formats or reports that must be compiled.

Tracking Information

Tracking #_____

Date received by custodian: _____

Date requestor informed of disposition: _____

Status

Filled

In Progress

Denied

Disposition Notes

Records Provided:

Number of Pages: _____

Copy Charges: _____

Shipping charges: _____

Other Charges: _____

Total due: _____

_____

Custodian Signature Date

Hudson Regional Health Commission Use Only

Information Regarding the Requested Records	
Are you involved in litigation with Hudson Regional Health Commission, NJDEP or in litigation with another entity related to the records you are requesting? If yes, describe below.	_____Yes ___X___ No
Description of litigation:	
Site information: Please provide the specific street address, and owner, operator. If you are seeking information on past uses, please provide the names of prior owner operators if available.	
Property Name: MCI (RIDFNJ) Address: NJ Turnpike MM 7.3 City: Jersey City, NJ	
Additional Site Information:	Dresdner Robin is preparing a Preliminary Assessment Report for the above property, NJDEP Right to Know PI #00000007119. We would appreciate any information regarding site remediation, USTs,ASTs, incidents reported, hazardous material spills, hazardous substances or wastes, enforcement actions, environmental permits or other issues of an environmental nature.
Note: The Commission maintains site records by street address. Only one site may be included in each request. Record requests for sites identified by means other than address (i.e. block and lot) may incur additional fees.	
Do you want us to conduct the search for records if additional fees may be incurred?	_____Yes ___X___ No
Preferred method of records review: On-Site Inspection _____ Copies via US Mail ___X___ Other:_____	

Requesting access to Hudson Regional Health Commission (HRHC) Records under OPRA (N.J.S.A. 47:1A-1 et seq.)
Your Rights Under OPRA

1. In Order to request access to government records in the possession or control of the HRHC under the Open Public Records Act (OPRA), you must complete all the required portions of this request form and date it. The form must be delivered in person during regular business hours, mailed or faxed to the HRHC Records Custodian (address below). Your request is not considered filed until the HRHC Records Custodian has received a completed request form. If you submit this request form to any other officer or employee of the HRHC, that officer or employee does not have the authority to accept your request form on behalf of the HRHC and the form will be directed to the HRHC Records Custodian. The form will not be considered received until it is received by the Records Custodian.

2. If you request access to government records from someone other than the Records Custodian and do not use the HRHC request form, or, if you make a request for access by telephone, the Open Public Records Act and its deadlines, restrictions and remedies will not apply to your request. However, applicable exemptions from disclosure under OPRA will apply.

3. The fees for duplication of a government record in printed form are listed on the front of this form. We will notify you of any special charges, special service charges or other additional charges authorized by law or regulation before processing your request. Payment shall be made by cash, check or money order payable to the Hudson Regional Health Commission and presented or mailed to the HRHC Records Custodian (address below). Do not mail cash.

4. If it is necessary for the records custodian to contact you concerning your request, providing identifying information, such as your name, address and telephone number or an e-mail address is required. Where contact is not necessary, anonymous requests are permitted; except that anonymous requests for personal information are not honored.

5. You agree to pay the balance due upon delivery of the records. Prepayment of charges may be required when total cost exceeds $10.00 or when you have an outstanding balance from prior requests. Anonymous requests, when permitted, may require pre-payment of estimated copy charges.

6. Under OPRA, a custodian must deny access to a person who has been convicted of an indictable offense in New Jersey, any other state, or the United States, and who is seeking government records containing personal information pertaining to the person's victim or the victim's family.

7. By law, the HRHC must notify you that it grants or denies a request for access to government records within seven business days after the Records Custodian receives the request, provided that the record is currently available and not in storage. If the record requested is not currently available or is in storage, the custodian will advise you within seven business days when the record can be made available and the estimated cost. You may agree with the custodian to extend the time for making records available, or granting or denying your request.

8. You may be denied access to a government record if your request would substantially disrupt agency operations and the custodian is unable to reach a reasonable solution with you.

9. If the HRHC is unable to comply with your request for access to a government record, the custodian will indicate the reasons for denial on the request form and send you a signed and dated copy.

10. Except as otherwise provided by law or by agreement with the requester, if the Records Custodian fails to respond to you within seven business days of receiving a request form, the failure to respond will be considered a denial of your request.

11. If your request for access to a government record has been denied or unfilled within the time permitted by law, you have a right to challenge the decision by the HRHC to deny access. At your option, you may either institute a proceeding in the Superior Court of New Jersey or file a complaint in writing with the Government Records Council (GRC). You may contact the GRC by toll-free telephone at 866-850-0511, by mail at PO Box 819, Trenton, NJ 08625, by e-mail at grc@dca.state.nj.us, or at their web site at www.state.nj.us/grc. The Council can also answer other questions about the law.

12. An OPRA request for access to a government record is itself public information. Therefore, the person requesting access to the government record should be aware that the information provided on the form may be disclosed.

13. Requests for HRHC records under OPRA may only be sent to the address specified below. Any request sent to an address or fax other than the one specified below is subject to denial. All fees must be mailed to the address below or delivered in person (check or money order only).

Hudson Regional Health Commission
Attention: Records Custodian
595 County Avenue, Building 1
Secaucus, NJ, 07094
Fax 201-223-0122

HUDSON REGIONAL HEALTH COMMISSION
595 COUNTY AVENUE, BUILDING 1
SECAUCUS, NJ 07094
TEL. (201) 223-1133 FAX (201) 223 0122
John P. Sarnas, President **Carrie Nawrocki, Director**

Open Public Records Act Information Request

Important Notice

Important information related to your rights concerning government records and the address to which this form must be submitted are attached. Please read this form and the attachment carefully. You must complete both pages of this form. Only one property may be included on each request.

Requestor Information – Please Print

First Name Jennifer MI _____ Last Name Ayars

Company Dresdner Robin

Mailing Address 55 Lane Road, Suite 220

City Fairfield State NJ Zip 07004 Email jayars@dresdnerrobin.com

Business Hours Telephone: Area Code 862 Number 930-4888 Ext._____

Circle One: Under penalty of N.J.S.A. 2C:28-3, I certify that I HAVE / HAVE NOT been convicted of any indictable offense under the laws of New Jersey, any other state or the United States.

Signature *Jennifer Ayars* Date 4/16/2021

Payment Information

Max. Cost Authorization
$_____

Select Payment Method
Cash___ Check __ Money Order__

Copying Charges (per/page)
Letter Size $0.05 each
Legal Size $0.07 each

Delivery / Postage Fees:
Actual postage unless charged to receivers account.

Other Charges:
Additional service fees may apply to requests for records in non-standard formats or reports that must be compiled.

Tracking Information

Tracking #_____

Date received by custodian: _____

Date requestor informed of disposition: _____

Status

Filled

In Progress

Denied

Disposition Notes

Records Provided:

Number of Pages: _____

Copy Charges: _____

Shipping charges: _____

Other Charges: _____

Total due: _____

_____

Custodian Signature Date

Hudson Regional Health Commission Use Only

Information Regarding the Requested Records	
Are you involved in litigation with Hudson Regional Health Commission, NJDEP or in litigation with another entity related to the records you are requesting? If yes, describe below.	_____Yes ___X___ No
Description of litigation:	
Site information: Please provide the specific street address, and owner, operator. If you are seeking information on past uses, please provide the names of prior owner operators if available.	
Property Name: Charles H. Anderson Inc. / PATH C Yard Address: Academy St. and Mill Rd. City: Jersey City, NJ	
Additional Site Information:	Dresdner Robin is preparing a Preliminary Assessment Report for the above property, NJDEP PI #006194 & 006539. We would appreciate any information regarding site remediation, USTs,ASTs, incidents reported, hazardous material spills, hazardous substances or wastes, enforcement actions, environmental permits or other issues of an environmental nature.
Note: The Commission maintains site records by street address. Only one site may be included in each request. Record requests for sites identified by means other than address (i.e. block and lot) may incur additional fees.	
Do you want us to conduct the search for records if additional fees may be incurred?	_____Yes ___X___ No
Preferred method of records review: On-Site Inspection _____ Copies via US Mail ___X___ Other:_____	

Requesting access to Hudson Regional Health Commission (HRHC) Records under OPRA (N.J.S.A. 47:1A-1 et seq.)
Your Rights Under OPRA

1. In Order to request access to government records in the possession or control of the HRHC under the Open Public Records Act (OPRA), you must complete all the required portions of this request form and date it. The form must be delivered in person during regular business hours, mailed or faxed to the HRHC Records Custodian (address below). Your request is not considered filed until the HRHC Records Custodian has received a completed request form. If you submit this request form to any other officer or employee of the HRHC, that officer or employee does not have the authority to accept your request form on behalf of the HRHC and the form will be directed to the HRHC Records Custodian. The form will not be considered received until it is received by the Records Custodian.

2. If you request access to government records from someone other than the Records Custodian and do not use the HRHC request form, or, if you make a request for access by telephone, the Open Public Records Act and its deadlines, restrictions and remedies will not apply to your request. However, applicable exemptions from disclosure under OPRA will apply.

3. The fees for duplication of a government record in printed form are listed on the front of this form. We will notify you of any special charges, special service charges or other additional charges authorized by law or regulation before processing your request. Payment shall be made by cash, check or money order payable to the Hudson Regional Health Commission and presented or mailed to the HRHC Records Custodian (address below). Do not mail cash.

4. If it is necessary for the records custodian to contact you concerning your request, providing identifying information, such as your name, address and telephone number or an e-mail address is required. Where contact is not necessary, anonymous requests are permitted; except that anonymous requests for personal information are not honored.

5. You agree to pay the balance due upon delivery of the records. Prepayment of charges may be required when total cost exceeds $10.00 or when you have an outstanding balance from prior requests. Anonymous requests, when permitted, may require pre-payment of estimated copy charges.

6. Under OPRA, a custodian must deny access to a person who has been convicted of an indictable offense in New Jersey, any other state, or the United States, and who is seeking government records containing personal information pertaining to the person's victim or the victim's family.

7. By law, the HRHC must notify you that it grants or denies a request for access to government records within seven business days after the Records Custodian receives the request, provided that the record is currently available and not in storage. If the record requested is not currently available or is in storage, the custodian will advise you within seven business days when the record can be made available and the estimated cost. You may agree with the custodian to extend the time for making records available, or granting or denying your request.

8. You may be denied access to a government record if your request would substantially disrupt agency operations and the custodian is unable to reach a reasonable solution with you.

9. If the HRHC is unable to comply with your request for access to a government record, the custodian will indicate the reasons for denial on the request form and send you a signed and dated copy.

10. Except as otherwise provided by law or by agreement with the requester, if the Records Custodian fails to respond to you within seven business days of receiving a request form, the failure to respond will be considered a denial of your request.

11. If your request for access to a government record has been denied or unfilled within the time permitted by law, you have a right to challenge the decision by the HRHC to deny access. At your option, you may either institute a proceeding in the Superior Court of New Jersey or file a complaint in writing with the Government Records Council (GRC). You may contact the GRC by toll-free telephone at 866-850-0511, by mail at PO Box 819, Trenton, NJ 08625, by e-mail at grc@dca.state.nj.us, or at their web site at www.state.nj.us/grc. The Council can also answer other questions about the law.

12. An OPRA request for access to a government record is itself public information. Therefore, the person requesting access to the government record should be aware that the information provided on the form may be disclosed.

13. Requests for HRHC records under OPRA may only be sent to the address specified below. Any request sent to an address or fax other than the one specified below is subject to denial. All fees must be mailed to the address below or delivered in person (check or money order only).

Hudson Regional Health Commission
Attention: Records Custodian
595 County Avenue, Building 1
Secaucus, NJ, 07094
Fax 201-223-0122

HUDSON REGIONAL HEALTH COMMISSION
595 COUNTY AVENUE, BUILDING 1
SECAUCUS, NJ 07094
TEL. (201) 223-1133 FAX (201) 223 0122
John P. Sarnas, President **Carrie Nawrocki, Director**

Open Public Records Act Information Request

Important Notice

Important information related to your rights concerning government records and the address to which this form must be submitted are attached. Please read this form and the attachment carefully. You must complete both pages of this form. Only one property may be included on each request.

Requestor Information – Please Print

First Name Jennifer MI _____ Last Name Ayars

Company Dresdner Robin

Mailing Address 55 Lane Road, Suite 220

City Fairfield State NJ Zip 07004 Email jayars@dresdnerrobin.com

Business Hours Telephone: Area Code 862 Number 930-4888 Ext._____

Circle One: Under penalty of N.J.S.A. 2C:28-3, I certify that I HAVE / HAVE NOT been convicted of any indictable offense under the laws of New Jersey, any other state or the United States.

Signature *Jennifer Ayars* Date 4/16/2021

Payment Information

Max. Cost Authorization
$_____

Select Payment Method
Cash___ Check __ Money Order__

Copying Charges (per/page)
Letter Size $0.05 each
Legal Size $0.07 each

Delivery / Postage Fees:
Actual postage unless charged to receivers account.

Other Charges:
Additional service fees may apply to requests for records in non-standard formats or reports that must be compiled.

Tracking Information

Tracking #_____

Date received by custodian: _____

Date requestor informed of disposition: _____

Status

Filled

In Progress

Denied

Disposition Notes

Records Provided:

Number of Pages: _____

Copy Charges: _____

Shipping charges: _____

Other Charges: _____

Total due: _____

_____

Custodian Signature Date

Hudson Regional Health Commission Use Only

Information Regarding the Requested Records	
Are you involved in litigation with Hudson Regional Health Commission, NJDEP or in litigation with another entity related to the records you are requesting? If yes, describe below.	_____Yes ___X___ No
Description of litigation:	
Site information: Please provide the specific street address, and owner, operator. If you are seeking information on past uses, please provide the names of prior owner operators if available.	
Property Name: Merseles Street Properties Address: 426-430 First Street and 430-457 Second Street City: Jersey City, NJ	
Additional Site Information: Dresdner Robin is preparing a Preliminary Assessment Report for the above property, NJDEP PI #282711. We would appreciate any information regarding site remediation, USTs,ASTs, incidents reported, hazardous material spills, hazardous substances or wastes, enforcement actions, environmental permits or other issues of an environmental nature.	
Note: The Commission maintains site records by street address. Only one site may be included in each request. Record requests for sites identified by means other than address (i.e. block and lot) may incur additional fees.	
Do you want us to conduct the search for records if additional fees may be incurred?	_____Yes ___X___ No
Preferred method of records review: On-Site Inspection _____ Copies via US Mail ___X___ Other:_____	

Requesting access to Hudson Regional Health Commission (HRHC) Records under OPRA (N.J.S.A. 47:1A-1 et seq.)
Your Rights Under OPRA

1. In Order to request access to government records in the possession or control of the HRHC under the Open Public Records Act (OPRA), you must complete all the required portions of this request form and date it. The form must be delivered in person during regular business hours, mailed or faxed to the HRHC Records Custodian (address below). Your request is not considered filed until the HRHC Records Custodian has received a completed request form. If you submit this request form to any other officer or employee of the HRHC, that officer or employee does not have the authority to accept your request form on behalf of the HRHC and the form will be directed to the HRHC Records Custodian. The form will not be considered received until it is received by the Records Custodian.

2. If you request access to government records from someone other than the Records Custodian and do not use the HRHC request form, or, if you make a request for access by telephone, the Open Public Records Act and its deadlines, restrictions and remedies will not apply to your request. However, applicable exemptions from disclosure under OPRA will apply.

3. The fees for duplication of a government record in printed form are listed on the front of this form. We will notify you of any special charges, special service charges or other additional charges authorized by law or regulation before processing your request. Payment shall be made by cash, check or money order payable to the Hudson Regional Health Commission and presented or mailed to the HRHC Records Custodian (address below). Do not mail cash.

4. If it is necessary for the records custodian to contact you concerning your request, providing identifying information, such as your name, address and telephone number or an e-mail address is required. Where contact is not necessary, anonymous requests are permitted; except that anonymous requests for personal information are not honored.

5. You agree to pay the balance due upon delivery of the records. Prepayment of charges may be required when total cost exceeds $10.00 or when you have an outstanding balance from prior requests. Anonymous requests, when permitted, may require pre-payment of estimated copy charges.

6. Under OPRA, a custodian must deny access to a person who has been convicted of an indictable offense in New Jersey, any other state, or the United States, and who is seeking government records containing personal information pertaining to the person's victim or the victim's family.

7. By law, the HRHC must notify you that it grants or denies a request for access to government records within seven business days after the Records Custodian receives the request, provided that the record is currently available and not in storage. If the record requested is not currently available or is in storage, the custodian will advise you within seven business days when the record can be made available and the estimated cost. You may agree with the custodian to extend the time for making records available, or granting or denying your request.

8. You may be denied access to a government record if your request would substantially disrupt agency operations and the custodian is unable to reach a reasonable solution with you.

9. If the HRHC is unable to comply with your request for access to a government record, the custodian will indicate the reasons for denial on the request form and send you a signed and dated copy.

10. Except as otherwise provided by law or by agreement with the requester, if the Records Custodian fails to respond to you within seven business days of receiving a request form, the failure to respond will be considered a denial of your request.

11. If your request for access to a government record has been denied or unfilled within the time permitted by law, you have a right to challenge the decision by the HRHC to deny access. At your option, you may either institute a proceeding in the Superior Court of New Jersey or file a complaint in writing with the Government Records Council (GRC). You may contact the GRC by toll-free telephone at 866-850-0511, by mail at PO Box 819, Trenton, NJ 08625, by e-mail at grc@dca.state.nj.us, or at their web site at www.state.nj.us/grc. The Council can also answer other questions about the law.

12. An OPRA request for access to a government record is itself public information. Therefore, the person requesting access to the government record should be aware that the information provided on the form may be disclosed.

13. Requests for HRHC records under OPRA may only be sent to the address specified below. Any request sent to an address or fax other than the one specified below is subject to denial. All fees must be mailed to the address below or delivered in person (check or money order only).

Hudson Regional Health Commission
Attention: Records Custodian
595 County Avenue, Building 1
Secaucus, NJ, 07094
Fax 201-223-0122

HUDSON REGIONAL HEALTH COMMISSION
595 COUNTY AVENUE, BUILDING 1
SECAUCUS, NJ 07094
TEL. (201) 223-1133 FAX (201) 223 0122
John P. Sarnas, President **Carrie Nawrocki, Director**

Open Public Records Act Information Request

Important Notice

Important information related to your rights concerning government records and the address to which this form must be submitted are attached. Please read this form and the attachment carefully. You must complete both pages of this form. Only one property may be included on each request.

Requestor Information – Please Print

First Name Jennifer MI _____ Last Name Ayars

Company Dresdner Robin

Mailing Address 55 Lane Road, Suite 220

City Fairfield State NJ Zip 07004 Email jayars@dresdnerrobin.com

Business Hours Telephone: Area Code 862 Number 930-4888 Ext._____

Circle One: Under penalty of N.J.S.A. 2C:28-3, I certify that I HAVE / HAVE NOT been convicted of any indictable offense under the laws of New Jersey, any other state or the United States.

Signature *Jennifer Ayars* Date 4/16/2021

Payment Information

Max. Cost Authorization
$_____

Select Payment Method
Cash___ Check __ Money Order__

Copying Charges (per/page)
Letter Size $0.05 each
Legal Size $0.07 each

Delivery / Postage Fees:
Actual postage unless charged to receivers account.

Other Charges:
Additional service fees may apply to requests for records in non-standard formats or reports that must be compiled.

Tracking Information

Tracking #_____

Date received by custodian: _____

Date requestor informed of disposition: _____

Status

Filled

In Progress

Denied

Disposition Notes

Records Provided:

Number of Pages: _____

Copy Charges: _____

Shipping charges: _____

Other Charges: _____

Total due: _____

_____

Custodian Signature Date

Hudson Regional Health Commission Use Only

Information Regarding the Requested Records	
Are you involved in litigation with Hudson Regional Health Commission, NJDEP or in litigation with another entity related to the records you are requesting? If yes, describe below.	_____Yes ___X___ No
Description of litigation:	
Site information: Please provide the specific street address, and owner, operator. If you are seeking information on past uses, please provide the names of prior owner operators if available.	
Property Name: Address: 454 Second Street City: Jersey City, NJ	
Additional Site Information:	Dresdner Robin is preparing a Preliminary Assessment Report for the above property, NJDEP PI #768919. We would appreciate any information regarding site remediation, USTs,ASTs, incidents reported, hazardous material spills, hazardous substances or wastes, enforcement actions, environmental permits or other issues of an environmental nature.
Note: The Commission maintains site records by street address. Only one site may be included in each request. Record requests for sites identified by means other than address (i.e. block and lot) may incur additional fees.	
Do you want us to conduct the search for records if additional fees may be incurred?	_____Yes ___X___ No
Preferred method of records review: On-Site Inspection _____ Copies via US Mail ___X___ Other:_____	

Requesting access to Hudson Regional Health Commission (HRHC) Records under OPRA (N.J.S.A. 47:1A-1 et seq.)
Your Rights Under OPRA

1. In Order to request access to government records in the possession or control of the HRHC under the Open Public Records Act (OPRA), you must complete all the required portions of this request form and date it. The form must be delivered in person during regular business hours, mailed or faxed to the HRHC Records Custodian (address below). Your request is not considered filed until the HRHC Records Custodian has received a completed request form. If you submit this request form to any other officer or employee of the HRHC, that officer or employee does not have the authority to accept your request form on behalf of the HRHC and the form will be directed to the HRHC Records Custodian. The form will not be considered received until it is received by the Records Custodian.

2. If you request access to government records from someone other than the Records Custodian and do not use the HRHC request form, or, if you make a request for access by telephone, the Open Public Records Act and its deadlines, restrictions and remedies will not apply to your request. However, applicable exemptions from disclosure under OPRA will apply.

3. The fees for duplication of a government record in printed form are listed on the front of this form. We will notify you of any special charges, special service charges or other additional charges authorized by law or regulation before processing your request. Payment shall be made by cash, check or money order payable to the Hudson Regional Health Commission and presented or mailed to the HRHC Records Custodian (address below). Do not mail cash.

4. If it is necessary for the records custodian to contact you concerning your request, providing identifying information, such as your name, address and telephone number or an e-mail address is required. Where contact is not necessary, anonymous requests are permitted; except that anonymous requests for personal information are not honored.

5. You agree to pay the balance due upon delivery of the records. Prepayment of charges may be required when total cost exceeds $10.00 or when you have an outstanding balance from prior requests. Anonymous requests, when permitted, may require pre-payment of estimated copy charges.

6. Under OPRA, a custodian must deny access to a person who has been convicted of an indictable offense in New Jersey, any other state, or the United States, and who is seeking government records containing personal information pertaining to the person's victim or the victim's family.

7. By law, the HRHC must notify you that it grants or denies a request for access to government records within seven business days after the Records Custodian receives the request, provided that the record is currently available and not in storage. If the record requested is not currently available or is in storage, the custodian will advise you within seven business days when the record can be made available and the estimated cost. You may agree with the custodian to extend the time for making records available, or granting or denying your request.

8. You may be denied access to a government record if your request would substantially disrupt agency operations and the custodian is unable to reach a reasonable solution with you.

9. If the HRHC is unable to comply with your request for access to a government record, the custodian will indicate the reasons for denial on the request form and send you a signed and dated copy.

10. Except as otherwise provided by law or by agreement with the requester, if the Records Custodian fails to respond to you within seven business days of receiving a request form, the failure to respond will be considered a denial of your request.

11. If your request for access to a government record has been denied or unfilled within the time permitted by law, you have a right to challenge the decision by the HRHC to deny access. At your option, you may either institute a proceeding in the Superior Court of New Jersey or file a complaint in writing with the Government Records Council (GRC). You may contact the GRC by toll-free telephone at 866-850-0511, by mail at PO Box 819, Trenton, NJ 08625, by e-mail at grc@dca.state.nj.us, or at their web site at www.state.nj.us/grc. The Council can also answer other questions about the law.

12. An OPRA request for access to a government record is itself public information. Therefore, the person requesting access to the government record should be aware that the information provided on the form may be disclosed.

13. Requests for HRHC records under OPRA may only be sent to the address specified below. Any request sent to an address or fax other than the one specified below is subject to denial. All fees must be mailed to the address below or delivered in person (check or money order only).

Hudson Regional Health Commission
Attention: Records Custodian
595 County Avenue, Building 1
Secaucus, NJ, 07094
Fax 201-223-0122

HUDSON REGIONAL HEALTH COMMISSION
595 COUNTY AVENUE, BUILDING 1
SECAUCUS, NJ 07094
TEL. (201) 223-1133 FAX (201) 223 0122
John P. Sarnas, President **Carrie Nawrocki, Director**

Open Public Records Act Information Request

Important Notice

Important information related to your rights concerning government records and the address to which this form must be submitted are attached. Please read this form and the attachment carefully. You must complete both pages of this form. Only one property may be included on each request.

Requestor Information – Please Print

First Name Jennifer MI _____ Last Name Ayars

Company Dresdner Robin

Mailing Address 55 Lane Road, Suite 220

City Fairfield State NJ Zip 07004 Email jayars@dresdnerrobin.com

Business Hours Telephone: Area Code 862 Number 930-4888 Ext._____

Circle One: Under penalty of N.J.S.A. 2C:28-3, I certify that I HAVE / HAVE NOT been convicted of any indictable offense under the laws of New Jersey, any other state or the United States.

Signature *Jennifer Ayars* Date 4/16/2021

Payment Information

Max. Cost Authorization
$_____

Select Payment Method
Cash___ Check __ Money Order__

Copying Charges (per/page)
Letter Size $0.05 each
Legal Size $0.07 each

Delivery / Postage Fees:
Actual postage unless charged to receivers account.

Other Charges:
Additional service fees may apply to requests for records in non-standard formats or reports that must be compiled.

Tracking Information

Tracking #_____

Date received by custodian: _____

Date requestor informed of disposition: _____

Status

Filled

In Progress

Denied

Disposition Notes

Records Provided:

Number of Pages: _____

Copy Charges: _____

Shipping charges: _____

Other Charges: _____

Total due: _____

_____

Custodian Signature Date

Hudson Regional Health Commission Use Only

Information Regarding the Requested Records	
Are you involved in litigation with Hudson Regional Health Commission, NJDEP or in litigation with another entity related to the records you are requesting? If yes, describe below.	_____Yes ___X___ No
Description of litigation:	
Site information: Please provide the specific street address, and owner, operator. If you are seeking information on past uses, please provide the names of prior owner operators if available.	
Property Name: Merseles Street Oil Spill Address: 462 Second Street City: Jersey City, NJ	
Additional Site Information:	Dresdner Robin is preparing a Preliminary Assessment Report for the above property, NJDEP PI #607984. We would appreciate any information regarding site remediation, USTs,ASTs, incidents reported, hazardous material spills, hazardous substances or wastes, enforcement actions, environmental permits or other issues of an environmental nature.
Note: The Commission maintains site records by street address. Only one site may be included in each request. Record requests for sites identified by means other than address (i.e. block and lot) may incur additional fees.	
Do you want us to conduct the search for records if additional fees may be incurred?	_____Yes ___X___ No
Preferred method of records review: On-Site Inspection _____ Copies via US Mail ___X___ Other:_____	

Requesting access to Hudson Regional Health Commission (HRHC) Records under OPRA (N.J.S.A. 47:1A-1 et seq.)
Your Rights Under OPRA

1. In Order to request access to government records in the possession or control of the HRHC under the Open Public Records Act (OPRA), you must complete all the required portions of this request form and date it. The form must be delivered in person during regular business hours, mailed or faxed to the HRHC Records Custodian (address below). Your request is not considered filed until the HRHC Records Custodian has received a completed request form. If you submit this request form to any other officer or employee of the HRHC, that officer or employee does not have the authority to accept your request form on behalf of the HRHC and the form will be directed to the HRHC Records Custodian. The form will not be considered received until it is received by the Records Custodian.

2. If you request access to government records from someone other than the Records Custodian and do not use the HRHC request form, or, if you make a request for access by telephone, the Open Public Records Act and its deadlines, restrictions and remedies will not apply to your request. However, applicable exemptions from disclosure under OPRA will apply.

3. The fees for duplication of a government record in printed form are listed on the front of this form. We will notify you of any special charges, special service charges or other additional charges authorized by law or regulation before processing your request. Payment shall be made by cash, check or money order payable to the Hudson Regional Health Commission and presented or mailed to the HRHC Records Custodian (address below). Do not mail cash.

4. If it is necessary for the records custodian to contact you concerning your request, providing identifying information, such as your name, address and telephone number or an e-mail address is required. Where contact is not necessary, anonymous requests are permitted; except that anonymous requests for personal information are not honored.

5. You agree to pay the balance due upon delivery of the records. Prepayment of charges may be required when total cost exceeds $10.00 or when you have an outstanding balance from prior requests. Anonymous requests, when permitted, may require pre-payment of estimated copy charges.

6. Under OPRA, a custodian must deny access to a person who has been convicted of an indictable offense in New Jersey, any other state, or the United States, and who is seeking government records containing personal information pertaining to the person's victim or the victim's family.

7. By law, the HRHC must notify you that it grants or denies a request for access to government records within seven business days after the Records Custodian receives the request, provided that the record is currently available and not in storage. If the record requested is not currently available or is in storage, the custodian will advise you within seven business days when the record can be made available and the estimated cost. You may agree with the custodian to extend the time for making records available, or granting or denying your request.

8. You may be denied access to a government record if your request would substantially disrupt agency operations and the custodian is unable to reach a reasonable solution with you.

9. If the HRHC is unable to comply with your request for access to a government record, the custodian will indicate the reasons for denial on the request form and send you a signed and dated copy.

10. Except as otherwise provided by law or by agreement with the requester, if the Records Custodian fails to respond to you within seven business days of receiving a request form, the failure to respond will be considered a denial of your request.

11. If your request for access to a government record has been denied or unfilled within the time permitted by law, you have a right to challenge the decision by the HRHC to deny access. At your option, you may either institute a proceeding in the Superior Court of New Jersey or file a complaint in writing with the Government Records Council (GRC). You may contact the GRC by toll-free telephone at 866-850-0511, by mail at PO Box 819, Trenton, NJ 08625, by e-mail at grc@dca.state.nj.us, or at their web site at www.state.nj.us/grc. The Council can also answer other questions about the law.

12. An OPRA request for access to a government record is itself public information. Therefore, the person requesting access to the government record should be aware that the information provided on the form may be disclosed.

13. Requests for HRHC records under OPRA may only be sent to the address specified below. Any request sent to an address or fax other than the one specified below is subject to denial. All fees must be mailed to the address below or delivered in person (check or money order only).

Hudson Regional Health Commission
Attention: Records Custodian
595 County Avenue, Building 1
Secaucus, NJ, 07094
Fax 201-223-0122

HUDSON REGIONAL HEALTH COMMISSION
595 COUNTY AVENUE, BUILDING 1
SECAUCUS, NJ 07094
TEL. (201) 223-1133 FAX (201) 223 0122
John P. Sarnas, President **Carrie Nawrocki, Director**

Open Public Records Act Information Request

Important Notice

Important information related to your rights concerning government records and the address to which this form must be submitted are attached. Please read this form and the attachment carefully. You must complete both pages of this form. Only one property may be included on each request.

Requestor Information – Please Print

First Name Jennifer MI _____ Last Name Ayars

Company Dresdner Robin

Mailing Address 55 Lane Road, Suite 220

City Fairfield State NJ Zip 07004 Email jayars@dresdnerrobin.com

Business Hours Telephone: Area Code 862 Number 930-4888 Ext._____

Circle One: Under penalty of N.J.S.A. 2C:28-3, I certify that I HAVE / HAVE NOT been convicted of any indictable offense under the laws of New Jersey, any other state or the United States.

Signature *Jennifer Ayars* Date 4/16/2021

Payment Information

Max. Cost Authorization
$_____

Select Payment Method
Cash___ Check __ Money Order__

Copying Charges (per/page)
Letter Size $0.05 each
Legal Size $0.07 each

Delivery / Postage Fees:
Actual postage unless charged to receivers account.

Other Charges:
Additional service fees may apply to requests for records in non-standard formats or reports that must be compiled.

Tracking Information

Tracking #_____

Date received by custodian: _____

Date requestor informed of disposition: _____

Status

Filled

In Progress

Denied

Disposition Notes

Records Provided:

Number of Pages: _____

Copy Charges: _____

Shipping charges: _____

Other Charges: _____

Total due: _____

_____

Custodian Signature Date

Hudson Regional Health Commission Use Only

Information Regarding the Requested Records	
Are you involved in litigation with Hudson Regional Health Commission, NJDEP or in litigation with another entity related to the records you are requesting? If yes, describe below.	_____Yes ___X___ No
Description of litigation:	
Site information: Please provide the specific street address, and owner, operator. If you are seeking information on past uses, please provide the names of prior owner operators if available.	
Property Name: Sargisoff Export Corp. Address: 457 Second Street City: Jersey City, NJ	
Additional Site Information:	Dresdner Robin is preparing a Preliminary Assessment Report for the above property, NJDEP Right to Know PI #35458500000. We would appreciate any information regarding site remediation, USTs,ASTs, incidents reported, hazardous material spills, hazardous substances or wastes, enforcement actions, environmental permits or other issues of an environmental nature.
Note: The Commission maintains site records by street address. Only one site may be included in each request. Record requests for sites identified by means other than address (i.e. block and lot) may incur additional fees.	
Do you want us to conduct the search for records if additional fees may be incurred?	_____Yes ___X___ No
Preferred method of records review: On-Site Inspection _____ Copies via US Mail ___X___ Other:_____	

Requesting access to Hudson Regional Health Commission (HRHC) Records under OPRA (N.J.S.A. 47:1A-1 et seq.)
Your Rights Under OPRA

1. In Order to request access to government records in the possession or control of the HRHC under the Open Public Records Act (OPRA), you must complete all the required portions of this request form and date it. The form must be delivered in person during regular business hours, mailed or faxed to the HRHC Records Custodian (address below). Your request is not considered filed until the HRHC Records Custodian has received a completed request form. If you submit this request form to any other officer or employee of the HRHC, that officer or employee does not have the authority to accept your request form on behalf of the HRHC and the form will be directed to the HRHC Records Custodian. The form will not be considered received until it is received by the Records Custodian.

2. If you request access to government records from someone other than the Records Custodian and do not use the HRHC request form, or, if you make a request for access by telephone, the Open Public Records Act and its deadlines, restrictions and remedies will not apply to your request. However, applicable exemptions from disclosure under OPRA will apply.

3. The fees for duplication of a government record in printed form are listed on the front of this form. We will notify you of any special charges, special service charges or other additional charges authorized by law or regulation before processing your request. Payment shall be made by cash, check or money order payable to the Hudson Regional Health Commission and presented or mailed to the HRHC Records Custodian (address below). Do not mail cash.

4. If it is necessary for the records custodian to contact you concerning your request, providing identifying information, such as your name, address and telephone number or an e-mail address is required. Where contact is not necessary, anonymous requests are permitted; except that anonymous requests for personal information are not honored.

5. You agree to pay the balance due upon delivery of the records. Prepayment of charges may be required when total cost exceeds $10.00 or when you have an outstanding balance from prior requests. Anonymous requests, when permitted, may require pre-payment of estimated copy charges.

6. Under OPRA, a custodian must deny access to a person who has been convicted of an indictable offense in New Jersey, any other state, or the United States, and who is seeking government records containing personal information pertaining to the person's victim or the victim's family.

7. By law, the HRHC must notify you that it grants or denies a request for access to government records within seven business days after the Records Custodian receives the request, provided that the record is currently available and not in storage. If the record requested is not currently available or is in storage, the custodian will advise you within seven business days when the record can be made available and the estimated cost. You may agree with the custodian to extend the time for making records available, or granting or denying your request.

8. You may be denied access to a government record if your request would substantially disrupt agency operations and the custodian is unable to reach a reasonable solution with you.

9. If the HRHC is unable to comply with your request for access to a government record, the custodian will indicate the reasons for denial on the request form and send you a signed and dated copy.

10. Except as otherwise provided by law or by agreement with the requester, if the Records Custodian fails to respond to you within seven business days of receiving a request form, the failure to respond will be considered a denial of your request.

11. If your request for access to a government record has been denied or unfilled within the time permitted by law, you have a right to challenge the decision by the HRHC to deny access. At your option, you may either institute a proceeding in the Superior Court of New Jersey or file a complaint in writing with the Government Records Council (GRC). You may contact the GRC by toll-free telephone at 866-850-0511, by mail at PO Box 819, Trenton, NJ 08625, by e-mail at grc@dca.state.nj.us, or at their web site at www.state.nj.us/grc. The Council can also answer other questions about the law.

12. An OPRA request for access to a government record is itself public information. Therefore, the person requesting access to the government record should be aware that the information provided on the form may be disclosed.

13. Requests for HRHC records under OPRA may only be sent to the address specified below. Any request sent to an address or fax other than the one specified below is subject to denial. All fees must be mailed to the address below or delivered in person (check or money order only).

Hudson Regional Health Commission
Attention: Records Custodian
595 County Avenue, Building 1
Secaucus, NJ, 07094
Fax 201-223-0122

HUDSON REGIONAL HEALTH COMMISSION
595 COUNTY AVENUE, BUILDING 1
SECAUCUS, NJ 07094
TEL. (201) 223-1133 FAX (201) 223 0122
John P. Sarnas, President **Carrie Nawrocki, Director**

Open Public Records Act Information Request

Important Notice

Important information related to your rights concerning government records and the address to which this form must be submitted are attached. Please read this form and the attachment carefully. You must complete both pages of this form. Only one property may be included on each request.

Requestor Information – Please Print

First Name Jennifer MI _____ Last Name Ayars

Company Dresdner Robin

Mailing Address 55 Lane Road, Suite 220

City Fairfield State NJ Zip 07004 Email jayars@dresdnerrobin.com

Business Hours Telephone: Area Code 862 Number 930-4888 Ext._____

Circle One: Under penalty of N.J.S.A. 2C:28-3, I certify that I HAVE / HAVE NOT been convicted of any indictable offense under the laws of New Jersey, any other state or the United States.

Signature *Jennifer Ayars* Date 4/16/2021

Payment Information

Max. Cost Authorization
$_____

Select Payment Method
Cash___ Check __ Money Order__

Copying Charges (per/page)
Letter Size $0.05 each
Legal Size $0.07 each

Delivery / Postage Fees:
Actual postage unless charged to receivers account.

Other Charges:
Additional service fees may apply to requests for records in non-standard formats or reports that must be compiled.

Tracking Information

Tracking #_____

Date received by custodian: _____

Date requestor informed of disposition: _____

Status

Filled

In Progress

Denied

Disposition Notes

Records Provided:

Number of Pages: _____

Copy Charges: _____

Shipping charges: _____

Other Charges: _____

Total due: _____

_____

Custodian Signature Date

Hudson Regional Health Commission Use Only

Information Regarding the Requested Records	
Are you involved in litigation with Hudson Regional Health Commission, NJDEP or in litigation with another entity related to the records you are requesting? If yes, describe below.	_____Yes ___X___ No
Description of litigation:	
Site information: Please provide the specific street address, and owner, operator. If you are seeking information on past uses, please provide the names of prior owner operators if available.	
Property Name: Jersey City School 5 Family Friendly Center Address: 182 Merseles Street City: Jersey City, NJ	
Additional Site Information:	Dresdner Robin is preparing a Preliminary Assessment Report for the above property, NJDEP PI #016024 & 442079. We would appreciate any information regarding site remediation, USTs,ASTs, incidents reported, hazardous material spills, hazardous substances or wastes, enforcement actions, environmental permits or other issues of an environmental nature.
Note: The Commission maintains site records by street address. Only one site may be included in each request. Record requests for sites identified by means other than address (i.e. block and lot) may incur additional fees.	
Do you want us to conduct the search for records if additional fees may be incurred?	_____Yes ___X___ No
Preferred method of records review: On-Site Inspection _____ Copies via US Mail ___X___ Other:_____	

Requesting access to Hudson Regional Health Commission (HRHC) Records under OPRA (N.J.S.A. 47:1A-1 et seq.)
Your Rights Under OPRA

1. In Order to request access to government records in the possession or control of the HRHC under the Open Public Records Act (OPRA), you must complete all the required portions of this request form and date it. The form must be delivered in person during regular business hours, mailed or faxed to the HRHC Records Custodian (address below). Your request is not considered filed until the HRHC Records Custodian has received a completed request form. If you submit this request form to any other officer or employee of the HRHC, that officer or employee does not have the authority to accept your request form on behalf of the HRHC and the form will be directed to the HRHC Records Custodian. The form will not be considered received until it is received by the Records Custodian.

2. If you request access to government records from someone other than the Records Custodian and do not use the HRHC request form, or, if you make a request for access by telephone, the Open Public Records Act and its deadlines, restrictions and remedies will not apply to your request. However, applicable exemptions from disclosure under OPRA will apply.

3. The fees for duplication of a government record in printed form are listed on the front of this form. We will notify you of any special charges, special service charges or other additional charges authorized by law or regulation before processing your request. Payment shall be made by cash, check or money order payable to the Hudson Regional Health Commission and presented or mailed to the HRHC Records Custodian (address below). Do not mail cash.

4. If it is necessary for the records custodian to contact you concerning your request, providing identifying information, such as your name, address and telephone number or an e-mail address is required. Where contact is not necessary, anonymous requests are permitted; except that anonymous requests for personal information are not honored.

5. You agree to pay the balance due upon delivery of the records. Prepayment of charges may be required when total cost exceeds $10.00 or when you have an outstanding balance from prior requests. Anonymous requests, when permitted, may require pre-payment of estimated copy charges.

6. Under OPRA, a custodian must deny access to a person who has been convicted of an indictable offense in New Jersey, any other state, or the United States, and who is seeking government records containing personal information pertaining to the person's victim or the victim's family.

7. By law, the HRHC must notify you that it grants or denies a request for access to government records within seven business days after the Records Custodian receives the request, provided that the record is currently available and not in storage. If the record requested is not currently available or is in storage, the custodian will advise you within seven business days when the record can be made available and the estimated cost. You may agree with the custodian to extend the time for making records available, or granting or denying your request.

8. You may be denied access to a government record if your request would substantially disrupt agency operations and the custodian is unable to reach a reasonable solution with you.

9. If the HRHC is unable to comply with your request for access to a government record, the custodian will indicate the reasons for denial on the request form and send you a signed and dated copy.

10. Except as otherwise provided by law or by agreement with the requester, if the Records Custodian fails to respond to you within seven business days of receiving a request form, the failure to respond will be considered a denial of your request.

11. If your request for access to a government record has been denied or unfilled within the time permitted by law, you have a right to challenge the decision by the HRHC to deny access. At your option, you may either institute a proceeding in the Superior Court of New Jersey or file a complaint in writing with the Government Records Council (GRC). You may contact the GRC by toll-free telephone at 866-850-0511, by mail at PO Box 819, Trenton, NJ 08625, by e-mail at grc@dca.state.nj.us, or at their web site at www.state.nj.us/grc. The Council can also answer other questions about the law.

12. An OPRA request for access to a government record is itself public information. Therefore, the person requesting access to the government record should be aware that the information provided on the form may be disclosed.

13. Requests for HRHC records under OPRA may only be sent to the address specified below. Any request sent to an address or fax other than the one specified below is subject to denial. All fees must be mailed to the address below or delivered in person (check or money order only).

Hudson Regional Health Commission
Attention: Records Custodian
595 County Avenue, Building 1
Secaucus, NJ, 07094
Fax 201-223-0122

HUDSON REGIONAL HEALTH COMMISSION
595 COUNTY AVENUE, BUILDING 1
SECAUCUS, NJ 07094
TEL. (201) 223-1133 FAX (201) 223 0122
John P. Sarnas, President **Carrie Nawrocki, Director**

Open Public Records Act Information Request

Important Notice

Important information related to your rights concerning government records and the address to which this form must be submitted are attached. Please read this form and the attachment carefully. You must complete both pages of this form. Only one property may be included on each request.

Requestor Information – Please Print

First Name Jennifer MI _____ Last Name Ayars

Company Dresdner Robin

Mailing Address 55 Lane Road, Suite 220

City Fairfield State NJ Zip 07004 Email jayars@dresdnerrobin.com

Business Hours Telephone: Area Code 862 Number 930-4888 Ext._____

Circle One: Under penalty of N.J.S.A. 2C:28-3, I certify that I HAVE / HAVE NOT been convicted of any indictable offense under the laws of New Jersey, any other state or the United States.

Signature *Jennifer Ayars* Date 4/16/2021

Payment Information

Max. Cost Authorization
$_____

Select Payment Method
Cash___ Check __ Money Order__

Copying Charges (per/page)
Letter Size $0.05 each
Legal Size $0.07 each

Delivery / Postage Fees:
Actual postage unless charged to receivers account.

Other Charges:
Additional service fees may apply to requests for records in non-standard formats or reports that must be compiled.

Tracking Information

Tracking #_____

Date received by custodian: _____

Date requestor informed of disposition: _____

Status

Filled

In Progress

Denied

Disposition Notes

Records Provided:

Number of Pages: _____

Copy Charges: _____

Shipping charges: _____

Other Charges: _____

Total due: _____

_____

Custodian Signature Date

Hudson Regional Health Commission Use Only

Information Regarding the Requested Records	
Are you involved in litigation with Hudson Regional Health Commission, NJDEP or in litigation with another entity related to the records you are requesting? If yes, describe below.	_____Yes ___X___ No
Description of litigation:	
Site information: Please provide the specific street address, and owner, operator. If you are seeking information on past uses, please provide the names of prior owner operators if available.	
Property Name: Mary Benson Park Address: 3rd & Merseles Street and 351 Newark Ave. City: Jersey City, NJ	
Additional Site Information:	Dresdner Robin is preparing a Preliminary Assessment Report for the above property, NJDEP PI #590281. We would appreciate any information regarding site remediation, USTs,ASTs, incidents reported, hazardous material spills, hazardous substances or wastes, enforcement actions, environmental permits or other issues of an environmental nature.
Note: The Commission maintains site records by street address. Only one site may be included in each request. Record requests for sites identified by means other than address (i.e. block and lot) may incur additional fees.	
Do you want us to conduct the search for records if additional fees may be incurred?	_____Yes ___X___ No
Preferred method of records review: On-Site Inspection _____ Copies via US Mail ___X___ Other:_____	

Requesting access to Hudson Regional Health Commission (HRHC) Records under OPRA (N.J.S.A. 47:1A-1 et seq.)
Your Rights Under OPRA

1. In Order to request access to government records in the possession or control of the HRHC under the Open Public Records Act (OPRA), you must complete all the required portions of this request form and date it. The form must be delivered in person during regular business hours, mailed or faxed to the HRHC Records Custodian (address below). Your request is not considered filed until the HRHC Records Custodian has received a completed request form. If you submit this request form to any other officer or employee of the HRHC, that officer or employee does not have the authority to accept your request form on behalf of the HRHC and the form will be directed to the HRHC Records Custodian. The form will not be considered received until it is received by the Records Custodian.

2. If you request access to government records from someone other than the Records Custodian and do not use the HRHC request form, or, if you make a request for access by telephone, the Open Public Records Act and its deadlines, restrictions and remedies will not apply to your request. However, applicable exemptions from disclosure under OPRA will apply.

3. The fees for duplication of a government record in printed form are listed on the front of this form. We will notify you of any special charges, special service charges or other additional charges authorized by law or regulation before processing your request. Payment shall be made by cash, check or money order payable to the Hudson Regional Health Commission and presented or mailed to the HRHC Records Custodian (address below). Do not mail cash.

4. If it is necessary for the records custodian to contact you concerning your request, providing identifying information, such as your name, address and telephone number or an e-mail address is required. Where contact is not necessary, anonymous requests are permitted; except that anonymous requests for personal information are not honored.

5. You agree to pay the balance due upon delivery of the records. Prepayment of charges may be required when total cost exceeds $10.00 or when you have an outstanding balance from prior requests. Anonymous requests, when permitted, may require pre-payment of estimated copy charges.

6. Under OPRA, a custodian must deny access to a person who has been convicted of an indictable offense in New Jersey, any other state, or the United States, and who is seeking government records containing personal information pertaining to the person's victim or the victim's family.

7. By law, the HRHC must notify you that it grants or denies a request for access to government records within seven business days after the Records Custodian receives the request, provided that the record is currently available and not in storage. If the record requested is not currently available or is in storage, the custodian will advise you within seven business days when the record can be made available and the estimated cost. You may agree with the custodian to extend the time for making records available, or granting or denying your request.

8. You may be denied access to a government record if your request would substantially disrupt agency operations and the custodian is unable to reach a reasonable solution with you.

9. If the HRHC is unable to comply with your request for access to a government record, the custodian will indicate the reasons for denial on the request form and send you a signed and dated copy.

10. Except as otherwise provided by law or by agreement with the requester, if the Records Custodian fails to respond to you within seven business days of receiving a request form, the failure to respond will be considered a denial of your request.

11. If your request for access to a government record has been denied or unfilled within the time permitted by law, you have a right to challenge the decision by the HRHC to deny access. At your option, you may either institute a proceeding in the Superior Court of New Jersey or file a complaint in writing with the Government Records Council (GRC). You may contact the GRC by toll-free telephone at 866-850-0511, by mail at PO Box 819, Trenton, NJ 08625, by e-mail at grc@dca.state.nj.us, or at their web site at www.state.nj.us/grc. The Council can also answer other questions about the law.

12. An OPRA request for access to a government record is itself public information. Therefore, the person requesting access to the government record should be aware that the information provided on the form may be disclosed.

13. Requests for HRHC records under OPRA may only be sent to the address specified below. Any request sent to an address or fax other than the one specified below is subject to denial. All fees must be mailed to the address below or delivered in person (check or money order only).

Hudson Regional Health Commission
Attention: Records Custodian
595 County Avenue, Building 1
Secaucus, NJ, 07094
Fax 201-223-0122

HUDSON REGIONAL HEALTH COMMISSION
595 COUNTY AVENUE, BUILDING 1
SECAUCUS, NJ 07094
TEL. (201) 223-1133 FAX (201) 223 0122
John P. Sarnas, President **Carrie Nawrocki, Director**

Open Public Records Act Information Request

Important Notice

Important information related to your rights concerning government records and the address to which this form must be submitted are attached. Please read this form and the attachment carefully. You must complete both pages of this form. Only one property may be included on each request.

Requestor Information – Please Print

First Name Jennifer MI _____ Last Name Ayars

Company Dresdner Robin

Mailing Address 55 Lane Road, Suite 220

City Fairfield State NJ Zip 07004 Email jayars@dresdnerrobin.com

Business Hours Telephone: Area Code 862 Number 930-4888 Ext._____

Circle One: Under penalty of N.J.S.A. 2C:28-3, I certify that I HAVE / HAVE NOT been convicted of any indictable offense under the laws of New Jersey, any other state or the United States.

Signature *Jennifer Ayars* Date 4/16/2021

Payment Information

Max. Cost Authorization
$_____

Select Payment Method
Cash___ Check __ Money Order__

Copying Charges (per/page)
Letter Size $0.05 each
Legal Size $0.07 each

Delivery / Postage Fees:
Actual postage unless charged to receivers account.

Other Charges:
Additional service fees may apply to requests for records in non-standard formats or reports that must be compiled.

Tracking Information

Tracking #_____

Date received by custodian: _____

Date requestor informed of disposition: _____

Status

Filled

In Progress

Denied

Disposition Notes

Records Provided:

Number of Pages: _____

Copy Charges: _____

Shipping charges: _____

Other Charges: _____

Total due: _____

_____

Custodian Signature Date

Hudson Regional Health Commission Use Only

Information Regarding the Requested Records	
Are you involved in litigation with Hudson Regional Health Commission, NJDEP or in litigation with another entity related to the records you are requesting? If yes, describe below.	_____Yes ___X___ No
Description of litigation:	
Site information: Please provide the specific street address, and owner, operator. If you are seeking information on past uses, please provide the names of prior owner operators if available.	
Property Name: Jersey City Fire Department Address: 355 Newark Ave. City: Jersey City, NJ	
Additional Site Information:	Dresdner Robin is preparing a Preliminary Assessment Report for the above property, NJDEP PI #025846. We would appreciate any information regarding site remediation, USTs,ASTs, incidents reported, hazardous material spills, hazardous substances or wastes, enforcement actions, environmental permits or other issues of an environmental nature.
Note: The Commission maintains site records by street address. Only one site may be included in each request. Record requests for sites identified by means other than address (i.e. block and lot) may incur additional fees.	
Do you want us to conduct the search for records if additional fees may be incurred?	_____Yes ___X___ No
Preferred method of records review: On-Site Inspection _____ Copies via US Mail ___X___ Other:_____	

Requesting access to Hudson Regional Health Commission (HRHC) Records under OPRA (N.J.S.A. 47:1A-1 et seq.)
Your Rights Under OPRA

1. In Order to request access to government records in the possession or control of the HRHC under the Open Public Records Act (OPRA), you must complete all the required portions of this request form and date it. The form must be delivered in person during regular business hours, mailed or faxed to the HRHC Records Custodian (address below). Your request is not considered filed until the HRHC Records Custodian has received a completed request form. If you submit this request form to any other officer or employee of the HRHC, that officer or employee does not have the authority to accept your request form on behalf of the HRHC and the form will be directed to the HRHC Records Custodian. The form will not be considered received until it is received by the Records Custodian.

2. If you request access to government records from someone other than the Records Custodian and do not use the HRHC request form, or, if you make a request for access by telephone, the Open Public Records Act and its deadlines, restrictions and remedies will not apply to your request. However, applicable exemptions from disclosure under OPRA will apply.

3. The fees for duplication of a government record in printed form are listed on the front of this form. We will notify you of any special charges, special service charges or other additional charges authorized by law or regulation before processing your request. Payment shall be made by cash, check or money order payable to the Hudson Regional Health Commission and presented or mailed to the HRHC Records Custodian (address below). Do not mail cash.

4. If it is necessary for the records custodian to contact you concerning your request, providing identifying information, such as your name, address and telephone number or an e-mail address is required. Where contact is not necessary, anonymous requests are permitted; except that anonymous requests for personal information are not honored.

5. You agree to pay the balance due upon delivery of the records. Prepayment of charges may be required when total cost exceeds $10.00 or when you have an outstanding balance from prior requests. Anonymous requests, when permitted, may require pre-payment of estimated copy charges.

6. Under OPRA, a custodian must deny access to a person who has been convicted of an indictable offense in New Jersey, any other state, or the United States, and who is seeking government records containing personal information pertaining to the person's victim or the victim's family.

7. By law, the HRHC must notify you that it grants or denies a request for access to government records within seven business days after the Records Custodian receives the request, provided that the record is currently available and not in storage. If the record requested is not currently available or is in storage, the custodian will advise you within seven business days when the record can be made available and the estimated cost. You may agree with the custodian to extend the time for making records available, or granting or denying your request.

8. You may be denied access to a government record if your request would substantially disrupt agency operations and the custodian is unable to reach a reasonable solution with you.

9. If the HRHC is unable to comply with your request for access to a government record, the custodian will indicate the reasons for denial on the request form and send you a signed and dated copy.

10. Except as otherwise provided by law or by agreement with the requester, if the Records Custodian fails to respond to you within seven business days of receiving a request form, the failure to respond will be considered a denial of your request.

11. If your request for access to a government record has been denied or unfilled within the time permitted by law, you have a right to challenge the decision by the HRHC to deny access. At your option, you may either institute a proceeding in the Superior Court of New Jersey or file a complaint in writing with the Government Records Council (GRC). You may contact the GRC by toll-free telephone at 866-850-0511, by mail at PO Box 819, Trenton, NJ 08625, by e-mail at grc@dca.state.nj.us, or at their web site at www.state.nj.us/grc. The Council can also answer other questions about the law.

12. An OPRA request for access to a government record is itself public information. Therefore, the person requesting access to the government record should be aware that the information provided on the form may be disclosed.

13. Requests for HRHC records under OPRA may only be sent to the address specified below. Any request sent to an address or fax other than the one specified below is subject to denial. All fees must be mailed to the address below or delivered in person (check or money order only).

Hudson Regional Health Commission
Attention: Records Custodian
595 County Avenue, Building 1
Secaucus, NJ, 07094
Fax 201-223-0122

HUDSON REGIONAL HEALTH COMMISSION
595 COUNTY AVENUE, BUILDING 1
SECAUCUS, NJ 07094
TEL. (201) 223-1133 FAX (201) 223 0122
John P. Sarnas, President **Carrie Nawrocki, Director**

Open Public Records Act Information Request

Important Notice

Important information related to your rights concerning government records and the address to which this form must be submitted are attached. Please read this form and the attachment carefully. You must complete both pages of this form. Only one property may be included on each request.

Requestor Information – Please Print

First Name Jennifer MI _____ Last Name Ayars

Company Dresdner Robin

Mailing Address 55 Lane Road, Suite 220

City Fairfield State NJ Zip 07004 Email jayars@dresdnerrobin.com

Business Hours Telephone: Area Code 862 Number 930-4888 Ext._____

Circle One: Under penalty of N.J.S.A. 2C:28-3, I certify that I HAVE / HAVE NOT been convicted of any indictable offense under the laws of New Jersey, any other state or the United States.

Signature *Jennifer Ayars* Date 4/16/2021

Payment Information

Max. Cost Authorization
$_____

Select Payment Method
Cash___ Check __ Money Order__

Copying Charges (per/page)
Letter Size $0.05 each
Legal Size $0.07 each

Delivery / Postage Fees:
Actual postage unless charged to receivers account.

Other Charges:
Additional service fees may apply to requests for records in non-standard formats or reports that must be compiled.

Tracking Information

Tracking #_____

Date received by custodian: _____

Date requestor informed of disposition: _____

Status

Filled

In Progress

Denied

Disposition Notes

Records Provided:

Number of Pages: _____

Copy Charges: _____

Shipping charges: _____

Other Charges: _____

Total due: _____

_____

Custodian Signature Date

Hudson Regional Health Commission Use Only

Information Regarding the Requested Records	
Are you involved in litigation with Hudson Regional Health Commission, NJDEP or in litigation with another entity related to the records you are requesting? If yes, describe below.	_____Yes ___X___ No
Description of litigation:	
Site information: Please provide the specific street address, and owner, operator. If you are seeking information on past uses, please provide the names of prior owner operators if available.	
Property Name: 361 Newark Ave. Urban Renewal Apartments Address: 361 Newark Ave. City: Jersey City, NJ	
Additional Site Information:	Dresdner Robin is preparing a Preliminary Assessment Report for the above property, NJDEP Land Use PI #0906-09-0009.1. We would appreciate any information regarding site remediation, USTs,ASTs, incidents reported, hazardous material spills, hazardous substances or wastes, enforcement actions, environmental permits or other issues of an environmental nature.
Note: The Commission maintains site records by street address. Only one site may be included in each request. Record requests for sites identified by means other than address (i.e. block and lot) may incur additional fees.	
Do you want us to conduct the search for records if additional fees may be incurred?	_____Yes ___X___ No
Preferred method of records review: On-Site Inspection _____ Copies via US Mail ___X___ Other:_____	

Requesting access to Hudson Regional Health Commission (HRHC) Records under OPRA (N.J.S.A. 47:1A-1 et seq.)
Your Rights Under OPRA

1. In Order to request access to government records in the possession or control of the HRHC under the Open Public Records Act (OPRA), you must complete all the required portions of this request form and date it. The form must be delivered in person during regular business hours, mailed or faxed to the HRHC Records Custodian (address below). Your request is not considered filed until the HRHC Records Custodian has received a completed request form. If you submit this request form to any other officer or employee of the HRHC, that officer or employee does not have the authority to accept your request form on behalf of the HRHC and the form will be directed to the HRHC Records Custodian. The form will not be considered received until it is received by the Records Custodian.

2. If you request access to government records from someone other than the Records Custodian and do not use the HRHC request form, or, if you make a request for access by telephone, the Open Public Records Act and its deadlines, restrictions and remedies will not apply to your request. However, applicable exemptions from disclosure under OPRA will apply.

3. The fees for duplication of a government record in printed form are listed on the front of this form. We will notify you of any special charges, special service charges or other additional charges authorized by law or regulation before processing your request. Payment shall be made by cash, check or money order payable to the Hudson Regional Health Commission and presented or mailed to the HRHC Records Custodian (address below). Do not mail cash.

4. If it is necessary for the records custodian to contact you concerning your request, providing identifying information, such as your name, address and telephone number or an e-mail address is required. Where contact is not necessary, anonymous requests are permitted; except that anonymous requests for personal information are not honored.

5. You agree to pay the balance due upon delivery of the records. Prepayment of charges may be required when total cost exceeds $10.00 or when you have an outstanding balance from prior requests. Anonymous requests, when permitted, may require pre-payment of estimated copy charges.

6. Under OPRA, a custodian must deny access to a person who has been convicted of an indictable offense in New Jersey, any other state, or the United States, and who is seeking government records containing personal information pertaining to the person's victim or the victim's family.

7. By law, the HRHC must notify you that it grants or denies a request for access to government records within seven business days after the Records Custodian receives the request, provided that the record is currently available and not in storage. If the record requested is not currently available or is in storage, the custodian will advise you within seven business days when the record can be made available and the estimated cost. You may agree with the custodian to extend the time for making records available, or granting or denying your request.

8. You may be denied access to a government record if your request would substantially disrupt agency operations and the custodian is unable to reach a reasonable solution with you.

9. If the HRHC is unable to comply with your request for access to a government record, the custodian will indicate the reasons for denial on the request form and send you a signed and dated copy.

10. Except as otherwise provided by law or by agreement with the requester, if the Records Custodian fails to respond to you within seven business days of receiving a request form, the failure to respond will be considered a denial of your request.

11. If your request for access to a government record has been denied or unfilled within the time permitted by law, you have a right to challenge the decision by the HRHC to deny access. At your option, you may either institute a proceeding in the Superior Court of New Jersey or file a complaint in writing with the Government Records Council (GRC). You may contact the GRC by toll-free telephone at 866-850-0511, by mail at PO Box 819, Trenton, NJ 08625, by e-mail at grc@dca.state.nj.us, or at their web site at www.state.nj.us/grc. The Council can also answer other questions about the law.

12. An OPRA request for access to a government record is itself public information. Therefore, the person requesting access to the government record should be aware that the information provided on the form may be disclosed.

13. Requests for HRHC records under OPRA may only be sent to the address specified below. Any request sent to an address or fax other than the one specified below is subject to denial. All fees must be mailed to the address below or delivered in person (check or money order only).

Hudson Regional Health Commission
Attention: Records Custodian
595 County Avenue, Building 1
Secaucus, NJ, 07094
Fax 201-223-0122

HUDSON REGIONAL HEALTH COMMISSION
595 COUNTY AVENUE, BUILDING 1
SECAUCUS, NJ 07094
TEL. (201) 223-1133 FAX (201) 223 0122
John P. Sarnas, President **Carrie Nawrocki, Director**

Open Public Records Act Information Request

Important Notice

Important information related to your rights concerning government records and the address to which this form must be submitted are attached. Please read this form and the attachment carefully. You must complete both pages of this form. Only one property may be included on each request.

Requestor Information – Please Print

First Name Jennifer MI _____ Last Name Ayars

Company Dresdner Robin

Mailing Address 55 Lane Road, Suite 220

City Fairfield State NJ Zip 07004 Email jayars@dresdnerrobin.com

Business Hours Telephone: Area Code 862 Number 930-4888 Ext._____

Circle One: Under penalty of N.J.S.A. 2C:28-3, I certify that I HAVE / HAVE NOT been convicted of any indictable offense under the laws of New Jersey, any other state or the United States.

Signature *Jennifer Ayars* Date 4/16/2021

Payment Information

Max. Cost Authorization
$_____

Select Payment Method
Cash___ Check __ Money Order__

Copying Charges (per/page)
Letter Size $0.05 each
Legal Size $0.07 each

Delivery / Postage Fees:
Actual postage unless charged to receivers account.

Other Charges:
Additional service fees may apply to requests for records in non-standard formats or reports that must be compiled.

Tracking Information

Tracking #_____

Date received by custodian: _____

Date requestor informed of disposition: _____

Status

Filled

In Progress

Denied

Disposition Notes

Records Provided:

Number of Pages: _____

Copy Charges: _____

Shipping charges: _____

Other Charges: _____

Total due: _____

_____

Custodian Signature Date

Hudson Regional Health Commission Use Only

Information Regarding the Requested Records	
Are you involved in litigation with Hudson Regional Health Commission, NJDEP or in litigation with another entity related to the records you are requesting? If yes, describe below.	_____Yes ___X___ No
Description of litigation:	
Site information: Please provide the specific street address, and owner, operator. If you are seeking information on past uses, please provide the names of prior owner operators if available.	
Property Name: 400 Newark Realty Address: 400 Newark Ave. City: Jersey City, NJ	
Additional Site Information: Dresdner Robin is preparing a Preliminary Assessment Report for the above property, NJDEP Land Use PI #0906-20-0011.1. We would appreciate any information regarding site remediation, USTs,ASTs, incidents reported, hazardous material spills, hazardous substances or wastes, enforcement actions, environmental permits or other issues of an environmental nature.	
Note: The Commission maintains site records by street address. Only one site may be included in each request. Record requests for sites identified by means other than address (i.e. block and lot) may incur additional fees.	
Do you want us to conduct the search for records if additional fees may be incurred?	_____Yes ___X___ No
Preferred method of records review: On-Site Inspection _____ Copies via US Mail ___X___ Other:_____	

Requesting access to Hudson Regional Health Commission (HRHC) Records under OPRA (N.J.S.A. 47:1A-1 et seq.)
Your Rights Under OPRA

1. In Order to request access to government records in the possession or control of the HRHC under the Open Public Records Act (OPRA), you must complete all the required portions of this request form and date it. The form must be delivered in person during regular business hours, mailed or faxed to the HRHC Records Custodian (address below). Your request is not considered filed until the HRHC Records Custodian has received a completed request form. If you submit this request form to any other officer or employee of the HRHC, that officer or employee does not have the authority to accept your request form on behalf of the HRHC and the form will be directed to the HRHC Records Custodian. The form will not be considered received until it is received by the Records Custodian.

2. If you request access to government records from someone other than the Records Custodian and do not use the HRHC request form, or, if you make a request for access by telephone, the Open Public Records Act and its deadlines, restrictions and remedies will not apply to your request. However, applicable exemptions from disclosure under OPRA will apply.

3. The fees for duplication of a government record in printed form are listed on the front of this form. We will notify you of any special charges, special service charges or other additional charges authorized by law or regulation before processing your request. Payment shall be made by cash, check or money order payable to the Hudson Regional Health Commission and presented or mailed to the HRHC Records Custodian (address below). Do not mail cash.

4. If it is necessary for the records custodian to contact you concerning your request, providing identifying information, such as your name, address and telephone number or an e-mail address is required. Where contact is not necessary, anonymous requests are permitted; except that anonymous requests for personal information are not honored.

5. You agree to pay the balance due upon delivery of the records. Prepayment of charges may be required when total cost exceeds $10.00 or when you have an outstanding balance from prior requests. Anonymous requests, when permitted, may require pre-payment of estimated copy charges.

6. Under OPRA, a custodian must deny access to a person who has been convicted of an indictable offense in New Jersey, any other state, or the United States, and who is seeking government records containing personal information pertaining to the person's victim or the victim's family.

7. By law, the HRHC must notify you that it grants or denies a request for access to government records within seven business days after the Records Custodian receives the request, provided that the record is currently available and not in storage. If the record requested is not currently available or is in storage, the custodian will advise you within seven business days when the record can be made available and the estimated cost. You may agree with the custodian to extend the time for making records available, or granting or denying your request.

8. You may be denied access to a government record if your request would substantially disrupt agency operations and the custodian is unable to reach a reasonable solution with you.

9. If the HRHC is unable to comply with your request for access to a government record, the custodian will indicate the reasons for denial on the request form and send you a signed and dated copy.

10. Except as otherwise provided by law or by agreement with the requester, if the Records Custodian fails to respond to you within seven business days of receiving a request form, the failure to respond will be considered a denial of your request.

11. If your request for access to a government record has been denied or unfilled within the time permitted by law, you have a right to challenge the decision by the HRHC to deny access. At your option, you may either institute a proceeding in the Superior Court of New Jersey or file a complaint in writing with the Government Records Council (GRC). You may contact the GRC by toll-free telephone at 866-850-0511, by mail at PO Box 819, Trenton, NJ 08625, by e-mail at grc@dca.state.nj.us, or at their web site at www.state.nj.us/grc. The Council can also answer other questions about the law.

12. An OPRA request for access to a government record is itself public information. Therefore, the person requesting access to the government record should be aware that the information provided on the form may be disclosed.

13. Requests for HRHC records under OPRA may only be sent to the address specified below. Any request sent to an address or fax other than the one specified below is subject to denial. All fees must be mailed to the address below or delivered in person (check or money order only).

Hudson Regional Health Commission
Attention: Records Custodian
595 County Avenue, Building 1
Secaucus, NJ, 07094
Fax 201-223-0122

HUDSON REGIONAL HEALTH COMMISSION
595 COUNTY AVENUE, BUILDING 1
SECAUCUS, NJ 07094
TEL. (201) 223-1133 FAX (201) 223 0122
John P. Sarnas, President **Carrie Nawrocki, Director**

Open Public Records Act Information Request

Important Notice

Important information related to your rights concerning government records and the address to which this form must be submitted are attached. Please read this form and the attachment carefully. You must complete both pages of this form. Only one property may be included on each request.

Requestor Information – Please Print

First Name Jennifer MI _____ Last Name Ayars

Company Dresdner Robin

Mailing Address 55 Lane Road, Suite 220

City Fairfield State NJ Zip 07004 Email jayars@dresdnerrobin.com

Business Hours Telephone: Area Code 862 Number 930-4888 Ext._____

Circle One: Under penalty of N.J.S.A. 2C:28-3, I certify that I HAVE / HAVE NOT been convicted of any indictable offense under the laws of New Jersey, any other state or the United States.

Signature *Jennifer Ayars* Date 4/16/2021

Payment Information

Max. Cost Authorization
$_____

Select Payment Method
Cash___ Check __ Money Order__

Copying Charges (per/page)
Letter Size $0.05 each
Legal Size $0.07 each

Delivery / Postage Fees:
Actual postage unless charged to receivers account.

Other Charges:
Additional service fees may apply to requests for records in non-standard formats or reports that must be compiled.

Tracking Information

Tracking #_____

Date received by custodian: _____

Date requestor informed of disposition: _____

Status

Filled

In Progress

Denied

Disposition Notes

Records Provided:

Number of Pages: _____

Copy Charges: _____

Shipping charges: _____

Other Charges: _____

Total due: _____

_____

Custodian Signature Date

Hudson Regional Health Commission Use Only

Information Regarding the Requested Records	
Are you involved in litigation with Hudson Regional Health Commission, NJDEP or in litigation with another entity related to the records you are requesting? If yes, describe below.	_____Yes ___X___ No
Description of litigation:	
Site information: Please provide the specific street address, and owner, operator. If you are seeking information on past uses, please provide the names of prior owner operators if available.	
Property Name: DeSimon Auto Body Address: 380 Newark Ave. City: Jersey City, NJ	
Additional Site Information: Dresdner Robin is preparing a Preliminary Assessment Report for the above property, NJDEP PI #265202. We would appreciate any information regarding site remediation, USTs,ASTs, incidents reported, hazardous material spills, hazardous substances or wastes, enforcement actions, environmental permits or other issues of an environmental nature.	
Note: The Commission maintains site records by street address. Only one site may be included in each request. Record requests for sites identified by means other than address (i.e. block and lot) may incur additional fees.	
Do you want us to conduct the search for records if additional fees may be incurred?	_____Yes ___X___ No
Preferred method of records review: On-Site Inspection _____ Copies via US Mail ___X___ Other:_____	

Requesting access to Hudson Regional Health Commission (HRHC) Records under OPRA (N.J.S.A. 47:1A-1 et seq.)
Your Rights Under OPRA

1. In Order to request access to government records in the possession or control of the HRHC under the Open Public Records Act (OPRA), you must complete all the required portions of this request form and date it. The form must be delivered in person during regular business hours, mailed or faxed to the HRHC Records Custodian (address below). Your request is not considered filed until the HRHC Records Custodian has received a completed request form. If you submit this request form to any other officer or employee of the HRHC, that officer or employee does not have the authority to accept your request form on behalf of the HRHC and the form will be directed to the HRHC Records Custodian. The form will not be considered received until it is received by the Records Custodian.

2. If you request access to government records from someone other than the Records Custodian and do not use the HRHC request form, or, if you make a request for access by telephone, the Open Public Records Act and its deadlines, restrictions and remedies will not apply to your request. However, applicable exemptions from disclosure under OPRA will apply.

3. The fees for duplication of a government record in printed form are listed on the front of this form. We will notify you of any special charges, special service charges or other additional charges authorized by law or regulation before processing your request. Payment shall be made by cash, check or money order payable to the Hudson Regional Health Commission and presented or mailed to the HRHC Records Custodian (address below). Do not mail cash.

4. If it is necessary for the records custodian to contact you concerning your request, providing identifying information, such as your name, address and telephone number or an e-mail address is required. Where contact is not necessary, anonymous requests are permitted; except that anonymous requests for personal information are not honored.

5. You agree to pay the balance due upon delivery of the records. Prepayment of charges may be required when total cost exceeds $10.00 or when you have an outstanding balance from prior requests. Anonymous requests, when permitted, may require pre-payment of estimated copy charges.

6. Under OPRA, a custodian must deny access to a person who has been convicted of an indictable offense in New Jersey, any other state, or the United States, and who is seeking government records containing personal information pertaining to the person's victim or the victim's family.

7. By law, the HRHC must notify you that it grants or denies a request for access to government records within seven business days after the Records Custodian receives the request, provided that the record is currently available and not in storage. If the record requested is not currently available or is in storage, the custodian will advise you within seven business days when the record can be made available and the estimated cost. You may agree with the custodian to extend the time for making records available, or granting or denying your request.

8. You may be denied access to a government record if your request would substantially disrupt agency operations and the custodian is unable to reach a reasonable solution with you.

9. If the HRHC is unable to comply with your request for access to a government record, the custodian will indicate the reasons for denial on the request form and send you a signed and dated copy.

10. Except as otherwise provided by law or by agreement with the requester, if the Records Custodian fails to respond to you within seven business days of receiving a request form, the failure to respond will be considered a denial of your request.

11. If your request for access to a government record has been denied or unfilled within the time permitted by law, you have a right to challenge the decision by the HRHC to deny access. At your option, you may either institute a proceeding in the Superior Court of New Jersey or file a complaint in writing with the Government Records Council (GRC). You may contact the GRC by toll-free telephone at 866-850-0511, by mail at PO Box 819, Trenton, NJ 08625, by e-mail at grc@dca.state.nj.us, or at their web site at www.state.nj.us/grc. The Council can also answer other questions about the law.

12. An OPRA request for access to a government record is itself public information. Therefore, the person requesting access to the government record should be aware that the information provided on the form may be disclosed.

13. Requests for HRHC records under OPRA may only be sent to the address specified below. Any request sent to an address or fax other than the one specified below is subject to denial. All fees must be mailed to the address below or delivered in person (check or money order only).

Hudson Regional Health Commission
Attention: Records Custodian
595 County Avenue, Building 1
Secaucus, NJ, 07094
Fax 201-223-0122

HUDSON REGIONAL HEALTH COMMISSION
595 COUNTY AVENUE, BUILDING 1
SECAUCUS, NJ 07094
TEL. (201) 223-1133 FAX (201) 223 0122
John P. Sarnas, President **Carrie Nawrocki, Director**

Open Public Records Act Information Request

Important Notice

Important information related to your rights concerning government records and the address to which this form must be submitted are attached. Please read this form and the attachment carefully. You must complete both pages of this form. Only one property may be included on each request.

Requestor Information – Please Print

First Name Jennifer MI _____ Last Name Ayars

Company Dresdner Robin

Mailing Address 55 Lane Road, Suite 220

City Fairfield State NJ Zip 07004 Email jayars@dresdnerrobin.com

Business Hours Telephone: Area Code 862 Number 930-4888 Ext._____

Circle One: Under penalty of N.J.S.A. 2C:28-3, I certify that I HAVE / HAVE NOT been convicted of any indictable offense under the laws of New Jersey, any other state or the United States.

Signature *Jennifer Ayars* Date 4/16/2021

Payment Information

Max. Cost Authorization
$_____

Select Payment Method
Cash___ Check __ Money Order__

Copying Charges (per/page)
Letter Size $0.05 each
Legal Size $0.07 each

Delivery / Postage Fees:
Actual postage unless charged to receivers account.

Other Charges:
Additional service fees may apply to requests for records in non-standard formats or reports that must be compiled.

Tracking Information

Tracking #_____

Date received by custodian: _____

Date requestor informed of disposition: _____

Status

Filled

In Progress

Denied

Disposition Notes

Records Provided:

Number of Pages: _____

Copy Charges: _____

Shipping charges: _____

Other Charges: _____

Total due: _____

_____

Custodian Signature Date

Hudson Regional Health Commission Use Only

Information Regarding the Requested Records	
Are you involved in litigation with Hudson Regional Health Commission, NJDEP or in litigation with another entity related to the records you are requesting? If yes, describe below.	_____Yes ___X___ No
Description of litigation:	
Site information: Please provide the specific street address, and owner, operator. If you are seeking information on past uses, please provide the names of prior owner operators if available.	
Property Name: Paul Bucci Plumbing Address: 29-31 Division Street City: Jersey City, NJ	
Additional Site Information: Dresdner Robin is preparing a Preliminary Assessment Report for the above property, NJDEP PI #016338 & 021921. We would appreciate any information regarding site remediation, USTs,ASTs, incidents reported, hazardous material spills, hazardous substances or wastes, enforcement actions, environmental permits or other issues of an environmental nature.	
Note: The Commission maintains site records by street address. Only one site may be included in each request. Record requests for sites identified by means other than address (i.e. block and lot) may incur additional fees.	
Do you want us to conduct the search for records if additional fees may be incurred?	_____Yes ___X___ No
Preferred method of records review: On-Site Inspection _____ Copies via US Mail ___X___ Other:_____	

Requesting access to Hudson Regional Health Commission (HRHC) Records under OPRA (N.J.S.A. 47:1A-1 et seq.)
Your Rights Under OPRA

1. In Order to request access to government records in the possession or control of the HRHC under the Open Public Records Act (OPRA), you must complete all the required portions of this request form and date it. The form must be delivered in person during regular business hours, mailed or faxed to the HRHC Records Custodian (address below). Your request is not considered filed until the HRHC Records Custodian has received a completed request form. If you submit this request form to any other officer or employee of the HRHC, that officer or employee does not have the authority to accept your request form on behalf of the HRHC and the form will be directed to the HRHC Records Custodian. The form will not be considered received until it is received by the Records Custodian.

2. If you request access to government records from someone other than the Records Custodian and do not use the HRHC request form, or, if you make a request for access by telephone, the Open Public Records Act and its deadlines, restrictions and remedies will not apply to your request. However, applicable exemptions from disclosure under OPRA will apply.

3. The fees for duplication of a government record in printed form are listed on the front of this form. We will notify you of any special charges, special service charges or other additional charges authorized by law or regulation before processing your request. Payment shall be made by cash, check or money order payable to the Hudson Regional Health Commission and presented or mailed to the HRHC Records Custodian (address below). Do not mail cash.

4. If it is necessary for the records custodian to contact you concerning your request, providing identifying information, such as your name, address and telephone number or an e-mail address is required. Where contact is not necessary, anonymous requests are permitted; except that anonymous requests for personal information are not honored.

5. You agree to pay the balance due upon delivery of the records. Prepayment of charges may be required when total cost exceeds $10.00 or when you have an outstanding balance from prior requests. Anonymous requests, when permitted, may require pre-payment of estimated copy charges.

6. Under OPRA, a custodian must deny access to a person who has been convicted of an indictable offense in New Jersey, any other state, or the United States, and who is seeking government records containing personal information pertaining to the person's victim or the victim's family.

7. By law, the HRHC must notify you that it grants or denies a request for access to government records within seven business days after the Records Custodian receives the request, provided that the record is currently available and not in storage. If the record requested is not currently available or is in storage, the custodian will advise you within seven business days when the record can be made available and the estimated cost. You may agree with the custodian to extend the time for making records available, or granting or denying your request.

8. You may be denied access to a government record if your request would substantially disrupt agency operations and the custodian is unable to reach a reasonable solution with you.

9. If the HRHC is unable to comply with your request for access to a government record, the custodian will indicate the reasons for denial on the request form and send you a signed and dated copy.

10. Except as otherwise provided by law or by agreement with the requester, if the Records Custodian fails to respond to you within seven business days of receiving a request form, the failure to respond will be considered a denial of your request.

11. If your request for access to a government record has been denied or unfilled within the time permitted by law, you have a right to challenge the decision by the HRHC to deny access. At your option, you may either institute a proceeding in the Superior Court of New Jersey or file a complaint in writing with the Government Records Council (GRC). You may contact the GRC by toll-free telephone at 866-850-0511, by mail at PO Box 819, Trenton, NJ 08625, by e-mail at grc@dca.state.nj.us, or at their web site at www.state.nj.us/grc. The Council can also answer other questions about the law.

12. An OPRA request for access to a government record is itself public information. Therefore, the person requesting access to the government record should be aware that the information provided on the form may be disclosed.

13. Requests for HRHC records under OPRA may only be sent to the address specified below. Any request sent to an address or fax other than the one specified below is subject to denial. All fees must be mailed to the address below or delivered in person (check or money order only).

Hudson Regional Health Commission
Attention: Records Custodian
595 County Avenue, Building 1
Secaucus, NJ, 07094
Fax 201-223-0122

HUDSON REGIONAL HEALTH COMMISSION
595 COUNTY AVENUE, BUILDING 1
SECAUCUS, NJ 07094
TEL. (201) 223-1133 FAX (201) 223 0122
John P. Sarnas, President **Carrie Nawrocki, Director**

Open Public Records Act Information Request

Important Notice

Important information related to your rights concerning government records and the address to which this form must be submitted are attached. Please read this form and the attachment carefully. You must complete both pages of this form. Only one property may be included on each request.

Requestor Information – Please Print

First Name Jennifer MI _____ Last Name Ayars

Company Dresdner Robin

Mailing Address 55 Lane Road, Suite 220

City Fairfield State NJ Zip 07004 Email jayars@dresdnerrobin.com

Business Hours Telephone: Area Code 862 Number 930-4888 Ext._____

Circle One: Under penalty of N.J.S.A. 2C:28-3, I certify that I HAVE / HAVE NOT been convicted of any indictable offense under the laws of New Jersey, any other state or the United States.

Signature *Jennifer Ayars* Date 4/16/2021

Payment Information

Max. Cost Authorization
$_____

Select Payment Method
Cash___ Check __ Money Order__

Copying Charges (per/page)
Letter Size $0.05 each
Legal Size $0.07 each

Delivery / Postage Fees:
Actual postage unless charged to receivers account.

Other Charges:
Additional service fees may apply to requests for records in non-standard formats or reports that must be compiled.

Tracking Information

Tracking #_____

Date received by custodian: _____

Date requestor informed of disposition: _____

Status

Filled

In Progress

Denied

Disposition Notes

Records Provided:

Number of Pages: _____

Copy Charges: _____

Shipping charges: _____

Other Charges: _____

Total due: _____

_____

Custodian Signature Date

Hudson Regional Health Commission Use Only

Information Regarding the Requested Records	
Are you involved in litigation with Hudson Regional Health Commission, NJDEP or in litigation with another entity related to the records you are requesting? If yes, describe below.	_____Yes ___X___ No
Description of litigation:	
Site information: Please provide the specific street address, and owner, operator. If you are seeking information on past uses, please provide the names of prior owner operators if available.	
Property Name: Address: 380 9th Street City: Jersey City, NJ	
Additional Site Information: Dresdner Robin is preparing a Preliminary Assessment Report for the above property, NJDEP PI #G000000974. We would appreciate any information regarding site remediation, USTs,ASTs, incidents reported, hazardous material spills, hazardous substances or wastes, enforcement actions, environmental permits or other issues of an environmental nature.	
Note: The Commission maintains site records by street address. Only one site may be included in each request. Record requests for sites identified by means other than address (i.e. block and lot) may incur additional fees.	
Do you want us to conduct the search for records if additional fees may be incurred?	_____Yes ___X___ No
Preferred method of records review: On-Site Inspection _____ Copies via US Mail ___X___ Other:_____	

Requesting access to Hudson Regional Health Commission (HRHC) Records under OPRA (N.J.S.A. 47:1A-1 et seq.)
Your Rights Under OPRA

1. In Order to request access to government records in the possession or control of the HRHC under the Open Public Records Act (OPRA), you must complete all the required portions of this request form and date it. The form must be delivered in person during regular business hours, mailed or faxed to the HRHC Records Custodian (address below). Your request is not considered filed until the HRHC Records Custodian has received a completed request form. If you submit this request form to any other officer or employee of the HRHC, that officer or employee does not have the authority to accept your request form on behalf of the HRHC and the form will be directed to the HRHC Records Custodian. The form will not be considered received until it is received by the Records Custodian.

2. If you request access to government records from someone other than the Records Custodian and do not use the HRHC request form, or, if you make a request for access by telephone, the Open Public Records Act and its deadlines, restrictions and remedies will not apply to your request. However, applicable exemptions from disclosure under OPRA will apply.

3. The fees for duplication of a government record in printed form are listed on the front of this form. We will notify you of any special charges, special service charges or other additional charges authorized by law or regulation before processing your request. Payment shall be made by cash, check or money order payable to the Hudson Regional Health Commission and presented or mailed to the HRHC Records Custodian (address below). Do not mail cash.

4. If it is necessary for the records custodian to contact you concerning your request, providing identifying information, such as your name, address and telephone number or an e-mail address is required. Where contact is not necessary, anonymous requests are permitted; except that anonymous requests for personal information are not honored.

5. You agree to pay the balance due upon delivery of the records. Prepayment of charges may be required when total cost exceeds $10.00 or when you have an outstanding balance from prior requests. Anonymous requests, when permitted, may require pre-payment of estimated copy charges.

6. Under OPRA, a custodian must deny access to a person who has been convicted of an indictable offense in New Jersey, any other state, or the United States, and who is seeking government records containing personal information pertaining to the person's victim or the victim's family.

7. By law, the HRHC must notify you that it grants or denies a request for access to government records within seven business days after the Records Custodian receives the request, provided that the record is currently available and not in storage. If the record requested is not currently available or is in storage, the custodian will advise you within seven business days when the record can be made available and the estimated cost. You may agree with the custodian to extend the time for making records available, or granting or denying your request.

8. You may be denied access to a government record if your request would substantially disrupt agency operations and the custodian is unable to reach a reasonable solution with you.

9. If the HRHC is unable to comply with your request for access to a government record, the custodian will indicate the reasons for denial on the request form and send you a signed and dated copy.

10. Except as otherwise provided by law or by agreement with the requester, if the Records Custodian fails to respond to you within seven business days of receiving a request form, the failure to respond will be considered a denial of your request.

11. If your request for access to a government record has been denied or unfilled within the time permitted by law, you have a right to challenge the decision by the HRHC to deny access. At your option, you may either institute a proceeding in the Superior Court of New Jersey or file a complaint in writing with the Government Records Council (GRC). You may contact the GRC by toll-free telephone at 866-850-0511, by mail at PO Box 819, Trenton, NJ 08625, by e-mail at grc@dca.state.nj.us, or at their web site at www.state.nj.us/grc. The Council can also answer other questions about the law.

12. An OPRA request for access to a government record is itself public information. Therefore, the person requesting access to the government record should be aware that the information provided on the form may be disclosed.

13. Requests for HRHC records under OPRA may only be sent to the address specified below. Any request sent to an address or fax other than the one specified below is subject to denial. All fees must be mailed to the address below or delivered in person (check or money order only).

Hudson Regional Health Commission
Attention: Records Custodian
595 County Avenue, Building 1
Secaucus, NJ, 07094
Fax 201-223-0122

HUDSON REGIONAL HEALTH COMMISSION
595 COUNTY AVENUE, BUILDING 1
SECAUCUS, NJ 07094
TEL. (201) 223-1133 FAX (201) 223 0122
John P. Sarnas, President **Carrie Nawrocki, Director**

Open Public Records Act Information Request

Important Notice

Important information related to your rights concerning government records and the address to which this form must be submitted are attached. Please read this form and the attachment carefully. You must complete both pages of this form. Only one property may be included on each request.

Requestor Information – Please Print

First Name Jennifer MI _____ Last Name Ayars

Company Dresdner Robin

Mailing Address 55 Lane Road, Suite 220

City Fairfield State NJ Zip 07004 Email jayars@dresdnerrobin.com

Business Hours Telephone: Area Code 862 Number 930-4888 Ext._____

Circle One: Under penalty of N.J.S.A. 2C:28-3, I certify that I HAVE / HAVE NOT been convicted of any indictable offense under the laws of New Jersey, any other state or the United States.

Signature *Jennifer Ayars* Date 4/16/2021

Payment Information

Max. Cost Authorization
$_____

Select Payment Method
Cash___ Check __ Money Order__

Copying Charges (per/page)
Letter Size $0.05 each
Legal Size $0.07 each

Delivery / Postage Fees:
Actual postage unless charged to receivers account.

Other Charges:
Additional service fees may apply to requests for records in non-standard formats or reports that must be compiled.

Tracking Information

Tracking #_____

Date received by custodian: _____

Date requestor informed of disposition: _____

Status

Filled

In Progress

Denied

Disposition Notes

Records Provided:

Number of Pages: _____

Copy Charges: _____

Shipping charges: _____

Other Charges: _____

Total due: _____

_____

Custodian Signature Date

Hudson Regional Health Commission Use Only

Information Regarding the Requested Records	
Are you involved in litigation with Hudson Regional Health Commission, NJDEP or in litigation with another entity related to the records you are requesting? If yes, describe below.	_____Yes ___X___ No
Description of litigation:	
Site information: Please provide the specific street address, and owner, operator. If you are seeking information on past uses, please provide the names of prior owner operators if available.	
Property Name: Research & Manufacturing Corp. of America Address: 360-364 9th Street City: Jersey City, NJ	
Additional Site Information: Dresdner Robin is preparing a Preliminary Assessment Report for the above property, NJDEP PI #G000014289 & 717435. We would appreciate any information regarding site remediation, USTs,ASTs, incidents reported, hazardous material spills, hazardous substances or wastes, enforcement actions, environmental permits or other issues of an environmental nature.	
Note: The Commission maintains site records by street address. Only one site may be included in each request. Record requests for sites identified by means other than address (i.e. block and lot) may incur additional fees.	
Do you want us to conduct the search for records if additional fees may be incurred?	_____Yes ___X___ No
Preferred method of records review: On-Site Inspection _____ Copies via US Mail ___X___ Other:_____	

Requesting access to Hudson Regional Health Commission (HRHC) Records under OPRA (N.J.S.A. 47:1A-1 et seq.)
Your Rights Under OPRA

1. In Order to request access to government records in the possession or control of the HRHC under the Open Public Records Act (OPRA), you must complete all the required portions of this request form and date it. The form must be delivered in person during regular business hours, mailed or faxed to the HRHC Records Custodian (address below). Your request is not considered filed until the HRHC Records Custodian has received a completed request form. If you submit this request form to any other officer or employee of the HRHC, that officer or employee does not have the authority to accept your request form on behalf of the HRHC and the form will be directed to the HRHC Records Custodian. The form will not be considered received until it is received by the Records Custodian.

2. If you request access to government records from someone other than the Records Custodian and do not use the HRHC request form, or, if you make a request for access by telephone, the Open Public Records Act and its deadlines, restrictions and remedies will not apply to your request. However, applicable exemptions from disclosure under OPRA will apply.

3. The fees for duplication of a government record in printed form are listed on the front of this form. We will notify you of any special charges, special service charges or other additional charges authorized by law or regulation before processing your request. Payment shall be made by cash, check or money order payable to the Hudson Regional Health Commission and presented or mailed to the HRHC Records Custodian (address below). Do not mail cash.

4. If it is necessary for the records custodian to contact you concerning your request, providing identifying information, such as your name, address and telephone number or an e-mail address is required. Where contact is not necessary, anonymous requests are permitted; except that anonymous requests for personal information are not honored.

5. You agree to pay the balance due upon delivery of the records. Prepayment of charges may be required when total cost exceeds $10.00 or when you have an outstanding balance from prior requests. Anonymous requests, when permitted, may require pre-payment of estimated copy charges.

6. Under OPRA, a custodian must deny access to a person who has been convicted of an indictable offense in New Jersey, any other state, or the United States, and who is seeking government records containing personal information pertaining to the person's victim or the victim's family.

7. By law, the HRHC must notify you that it grants or denies a request for access to government records within seven business days after the Records Custodian receives the request, provided that the record is currently available and not in storage. If the record requested is not currently available or is in storage, the custodian will advise you within seven business days when the record can be made available and the estimated cost. You may agree with the custodian to extend the time for making records available, or granting or denying your request.

8. You may be denied access to a government record if your request would substantially disrupt agency operations and the custodian is unable to reach a reasonable solution with you.

9. If the HRHC is unable to comply with your request for access to a government record, the custodian will indicate the reasons for denial on the request form and send you a signed and dated copy.

10. Except as otherwise provided by law or by agreement with the requester, if the Records Custodian fails to respond to you within seven business days of receiving a request form, the failure to respond will be considered a denial of your request.

11. If your request for access to a government record has been denied or unfilled within the time permitted by law, you have a right to challenge the decision by the HRHC to deny access. At your option, you may either institute a proceeding in the Superior Court of New Jersey or file a complaint in writing with the Government Records Council (GRC). You may contact the GRC by toll-free telephone at 866-850-0511, by mail at PO Box 819, Trenton, NJ 08625, by e-mail at grc@dca.state.nj.us, or at their web site at www.state.nj.us/grc. The Council can also answer other questions about the law.

12. An OPRA request for access to a government record is itself public information. Therefore, the person requesting access to the government record should be aware that the information provided on the form may be disclosed.

13. Requests for HRHC records under OPRA may only be sent to the address specified below. Any request sent to an address or fax other than the one specified below is subject to denial. All fees must be mailed to the address below or delivered in person (check or money order only).

Hudson Regional Health Commission
Attention: Records Custodian
595 County Avenue, Building 1
Secaucus, NJ, 07094
Fax 201-223-0122

HUDSON REGIONAL HEALTH COMMISSION
595 COUNTY AVENUE, BUILDING 1
SECAUCUS, NJ 07094
TEL. (201) 223-1133 FAX (201) 223 0122
John P. Sarnas, President **Carrie Nawrocki, Director**

Open Public Records Act Information Request

Important Notice

Important information related to your rights concerning government records and the address to which this form must be submitted are attached. Please read this form and the attachment carefully. You must complete both pages of this form. Only one property may be included on each request.

Requestor Information – Please Print

First Name Jennifer MI _____ Last Name Ayars

Company Dresdner Robin

Mailing Address 55 Lane Road, Suite 220

City Fairfield State NJ Zip 07004 Email jayars@dresdnerrobin.com

Business Hours Telephone: Area Code 862 Number 930-4888 Ext._____

Circle One: Under penalty of N.J.S.A. 2C:28-3, I certify that I HAVE / HAVE NOT been convicted of any indictable offense under the laws of New Jersey, any other state or the United States.

Signature *Jennifer Ayars* Date 4/16/2021

Payment Information

Max. Cost Authorization
$_____

Select Payment Method
Cash___ Check __ Money Order__

Copying Charges (per/page)
Letter Size $0.05 each
Legal Size $0.07 each

Delivery / Postage Fees:
Actual postage unless charged to receivers account.

Other Charges:
Additional service fees may apply to requests for records in non-standard formats or reports that must be compiled.

Tracking Information

Tracking #_____

Date received by custodian: _____

Date requestor informed of disposition: _____

Status

Filled

In Progress

Denied

Disposition Notes

Records Provided:

Number of Pages: _____

Copy Charges: _____

Shipping charges: _____

Other Charges: _____

Total due: _____

_____

Custodian Signature Date

Hudson Regional Health Commission Use Only

Information Regarding the Requested Records	
Are you involved in litigation with Hudson Regional Health Commission, NJDEP or in litigation with another entity related to the records you are requesting? If yes, describe below.	_____Yes ___X___ No
Description of litigation:	
Site information: Please provide the specific street address, and owner, operator. If you are seeking information on past uses, please provide the names of prior owner operators if available.	
Property Name: Address: 12th and 14th Street Viaducts City: Jersey City, NJ	
Additional Site Information: Dresdner Robin is preparing a Preliminary Assessment Report for the above property, NJDEP PI #165112. We would appreciate any information regarding site remediation, USTs,ASTs, incidents reported, hazardous material spills, hazardous substances or wastes, enforcement actions, environmental permits or other issues of an environmental nature.	
Note: The Commission maintains site records by street address. Only one site may be included in each request. Record requests for sites identified by means other than address (i.e. block and lot) may incur additional fees.	
Do you want us to conduct the search for records if additional fees may be incurred?	_____Yes ___X___ No
Preferred method of records review: On-Site Inspection _____ Copies via US Mail ___X___ Other:_____	

Requesting access to Hudson Regional Health Commission (HRHC) Records under OPRA (N.J.S.A. 47:1A-1 et seq.)
Your Rights Under OPRA

1. In Order to request access to government records in the possession or control of the HRHC under the Open Public Records Act (OPRA), you must complete all the required portions of this request form and date it. The form must be delivered in person during regular business hours, mailed or faxed to the HRHC Records Custodian (address below). Your request is not considered filed until the HRHC Records Custodian has received a completed request form. If you submit this request form to any other officer or employee of the HRHC, that officer or employee does not have the authority to accept your request form on behalf of the HRHC and the form will be directed to the HRHC Records Custodian. The form will not be considered received until it is received by the Records Custodian.

2. If you request access to government records from someone other than the Records Custodian and do not use the HRHC request form, or, if you make a request for access by telephone, the Open Public Records Act and its deadlines, restrictions and remedies will not apply to your request. However, applicable exemptions from disclosure under OPRA will apply.

3. The fees for duplication of a government record in printed form are listed on the front of this form. We will notify you of any special charges, special service charges or other additional charges authorized by law or regulation before processing your request. Payment shall be made by cash, check or money order payable to the Hudson Regional Health Commission and presented or mailed to the HRHC Records Custodian (address below). Do not mail cash.

4. If it is necessary for the records custodian to contact you concerning your request, providing identifying information, such as your name, address and telephone number or an e-mail address is required. Where contact is not necessary, anonymous requests are permitted; except that anonymous requests for personal information are not honored.

5. You agree to pay the balance due upon delivery of the records. Prepayment of charges may be required when total cost exceeds $10.00 or when you have an outstanding balance from prior requests. Anonymous requests, when permitted, may require pre-payment of estimated copy charges.

6. Under OPRA, a custodian must deny access to a person who has been convicted of an indictable offense in New Jersey, any other state, or the United States, and who is seeking government records containing personal information pertaining to the person's victim or the victim's family.

7. By law, the HRHC must notify you that it grants or denies a request for access to government records within seven business days after the Records Custodian receives the request, provided that the record is currently available and not in storage. If the record requested is not currently available or is in storage, the custodian will advise you within seven business days when the record can be made available and the estimated cost. You may agree with the custodian to extend the time for making records available, or granting or denying your request.

8. You may be denied access to a government record if your request would substantially disrupt agency operations and the custodian is unable to reach a reasonable solution with you.

9. If the HRHC is unable to comply with your request for access to a government record, the custodian will indicate the reasons for denial on the request form and send you a signed and dated copy.

10. Except as otherwise provided by law or by agreement with the requester, if the Records Custodian fails to respond to you within seven business days of receiving a request form, the failure to respond will be considered a denial of your request.

11. If your request for access to a government record has been denied or unfilled within the time permitted by law, you have a right to challenge the decision by the HRHC to deny access. At your option, you may either institute a proceeding in the Superior Court of New Jersey or file a complaint in writing with the Government Records Council (GRC). You may contact the GRC by toll-free telephone at 866-850-0511, by mail at PO Box 819, Trenton, NJ 08625, by e-mail at grc@dca.state.nj.us, or at their web site at www.state.nj.us/grc. The Council can also answer other questions about the law.

12. An OPRA request for access to a government record is itself public information. Therefore, the person requesting access to the government record should be aware that the information provided on the form may be disclosed.

13. Requests for HRHC records under OPRA may only be sent to the address specified below. Any request sent to an address or fax other than the one specified below is subject to denial. All fees must be mailed to the address below or delivered in person (check or money order only).

Hudson Regional Health Commission
Attention: Records Custodian
595 County Avenue, Building 1
Secaucus, NJ, 07094
Fax 201-223-0122

HUDSON REGIONAL HEALTH COMMISSION
595 COUNTY AVENUE, BUILDING 1
SECAUCUS, NJ 07094
TEL. (201) 223-1133 FAX (201) 223 0122
John P. Sarnas, President **Carrie Nawrocki, Director**

Open Public Records Act Information Request

Important Notice

Important information related to your rights concerning government records and the address to which this form must be submitted are attached. Please read this form and the attachment carefully. You must complete both pages of this form. Only one property may be included on each request.

Requestor Information – Please Print

First Name Jennifer MI _____ Last Name Ayars

Company Dresdner Robin

Mailing Address 55 Lane Road, Suite 220

City Fairfield State NJ Zip 07004 Email jayars@dresdnerrobin.com

Business Hours Telephone: Area Code 862 Number 930-4888 Ext._____

Circle One: Under penalty of N.J.S.A. 2C:28-3, I certify that I HAVE / HAVE NOT been convicted of any indictable offense under the laws of New Jersey, any other state or the United States.

Signature *Jennifer Ayars* Date 4/16/2021

Payment Information

Max. Cost Authorization
$_____

Select Payment Method
Cash___ Check __ Money Order__

Copying Charges (per/page)
Letter Size $0.05 each
Legal Size $0.07 each

Delivery / Postage Fees:
Actual postage unless charged to receivers account.

Other Charges:
Additional service fees may apply to requests for records in non-standard formats or reports that must be compiled.

Tracking Information

Tracking #_____

Date received by custodian: _____

Date requestor informed of disposition: _____

Status

Filled

In Progress

Denied

Disposition Notes

Records Provided:

Number of Pages: _____

Copy Charges: _____

Shipping charges: _____

Other Charges: _____

Total due: _____

_____

Custodian Signature Date

Hudson Regional Health Commission Use Only

Information Regarding the Requested Records	
Are you involved in litigation with Hudson Regional Health Commission, NJDEP or in litigation with another entity related to the records you are requesting? If yes, describe below.	_____Yes ___X___ No
Description of litigation:	
Site information: Please provide the specific street address, and owner, operator. If you are seeking information on past uses, please provide the names of prior owner operators if available.	
Property Name: Moon PYO Inc. Address: 227 Coles Street City: Jersey City, NJ	
Additional Site Information: Dresdner Robin is preparing a Preliminary Assessment Report for the above property, NJDEP Right to Know PI #00000058171. We would appreciate any information regarding site remediation, USTs,ASTs, incidents reported, hazardous material spills, hazardous substances or wastes, enforcement actions, environmental permits or other issues of an environmental nature.	
Note: The Commission maintains site records by street address. Only one site may be included in each request. Record requests for sites identified by means other than address (i.e. block and lot) may incur additional fees.	
Do you want us to conduct the search for records if additional fees may be incurred?	_____Yes ___X___ No
Preferred method of records review: On-Site Inspection _____ Copies via US Mail ___X___ Other:_____	

Requesting access to Hudson Regional Health Commission (HRHC) Records under OPRA (N.J.S.A. 47:1A-1 et seq.)
Your Rights Under OPRA

1. In Order to request access to government records in the possession or control of the HRHC under the Open Public Records Act (OPRA), you must complete all the required portions of this request form and date it. The form must be delivered in person during regular business hours, mailed or faxed to the HRHC Records Custodian (address below). Your request is not considered filed until the HRHC Records Custodian has received a completed request form. If you submit this request form to any other officer or employee of the HRHC, that officer or employee does not have the authority to accept your request form on behalf of the HRHC and the form will be directed to the HRHC Records Custodian. The form will not be considered received until it is received by the Records Custodian.

2. If you request access to government records from someone other than the Records Custodian and do not use the HRHC request form, or, if you make a request for access by telephone, the Open Public Records Act and its deadlines, restrictions and remedies will not apply to your request. However, applicable exemptions from disclosure under OPRA will apply.

3. The fees for duplication of a government record in printed form are listed on the front of this form. We will notify you of any special charges, special service charges or other additional charges authorized by law or regulation before processing your request. Payment shall be made by cash, check or money order payable to the Hudson Regional Health Commission and presented or mailed to the HRHC Records Custodian (address below). Do not mail cash.

4. If it is necessary for the records custodian to contact you concerning your request, providing identifying information, such as your name, address and telephone number or an e-mail address is required. Where contact is not necessary, anonymous requests are permitted; except that anonymous requests for personal information are not honored.

5. You agree to pay the balance due upon delivery of the records. Prepayment of charges may be required when total cost exceeds $10.00 or when you have an outstanding balance from prior requests. Anonymous requests, when permitted, may require pre-payment of estimated copy charges.

6. Under OPRA, a custodian must deny access to a person who has been convicted of an indictable offense in New Jersey, any other state, or the United States, and who is seeking government records containing personal information pertaining to the person's victim or the victim's family.

7. By law, the HRHC must notify you that it grants or denies a request for access to government records within seven business days after the Records Custodian receives the request, provided that the record is currently available and not in storage. If the record requested is not currently available or is in storage, the custodian will advise you within seven business days when the record can be made available and the estimated cost. You may agree with the custodian to extend the time for making records available, or granting or denying your request.

8. You may be denied access to a government record if your request would substantially disrupt agency operations and the custodian is unable to reach a reasonable solution with you.

9. If the HRHC is unable to comply with your request for access to a government record, the custodian will indicate the reasons for denial on the request form and send you a signed and dated copy.

10. Except as otherwise provided by law or by agreement with the requester, if the Records Custodian fails to respond to you within seven business days of receiving a request form, the failure to respond will be considered a denial of your request.

11. If your request for access to a government record has been denied or unfilled within the time permitted by law, you have a right to challenge the decision by the HRHC to deny access. At your option, you may either institute a proceeding in the Superior Court of New Jersey or file a complaint in writing with the Government Records Council (GRC). You may contact the GRC by toll-free telephone at 866-850-0511, by mail at PO Box 819, Trenton, NJ 08625, by e-mail at grc@dca.state.nj.us, or at their web site at www.state.nj.us/grc. The Council can also answer other questions about the law.

12. An OPRA request for access to a government record is itself public information. Therefore, the person requesting access to the government record should be aware that the information provided on the form may be disclosed.

13. Requests for HRHC records under OPRA may only be sent to the address specified below. Any request sent to an address or fax other than the one specified below is subject to denial. All fees must be mailed to the address below or delivered in person (check or money order only).

Hudson Regional Health Commission
Attention: Records Custodian
595 County Avenue, Building 1
Secaucus, NJ, 07094
Fax 201-223-0122

HUDSON REGIONAL HEALTH COMMISSION
595 COUNTY AVENUE, BUILDING 1
SECAUCUS, NJ 07094
TEL. (201) 223-1133 FAX (201) 223 0122
John P. Sarnas, President **Carrie Nawrocki, Director**

Open Public Records Act Information Request

Important Notice

Important information related to your rights concerning government records and the address to which this form must be submitted are attached. Please read this form and the attachment carefully. You must complete both pages of this form. Only one property may be included on each request.

Requestor Information – Please Print

First Name Jennifer MI _____ Last Name Ayars

Company Dresdner Robin

Mailing Address 55 Lane Road, Suite 220

City Fairfield State NJ Zip 07004 Email jayars@dresdnerrobin.com

Business Hours Telephone: Area Code 862 Number 930-4888 Ext._____

Circle One: Under penalty of N.J.S.A. 2C:28-3, I certify that I HAVE / HAVE NOT been convicted of any indictable offense under the laws of New Jersey, any other state or the United States.

Signature *Jennifer Ayars* Date 4/16/2021

Payment Information

Max. Cost Authorization
$_____

Select Payment Method
Cash___ Check __ Money Order__

Copying Charges (per/page)
Letter Size $0.05 each
Legal Size $0.07 each

Delivery / Postage Fees:
Actual postage unless charged to receivers account.

Other Charges:
Additional service fees may apply to requests for records in non-standard formats or reports that must be compiled.

Tracking Information

Tracking #_____

Date received by custodian: _____

Date requestor informed of disposition: _____

Status

Filled

In Progress

Denied

Disposition Notes

Records Provided:

Number of Pages: _____

Copy Charges: _____

Shipping charges: _____

Other Charges: _____

Total due: _____

_____

Custodian Signature Date

Hudson Regional Health Commission Use Only

Information Regarding the Requested Records	
Are you involved in litigation with Hudson Regional Health Commission, NJDEP or in litigation with another entity related to the records you are requesting? If yes, describe below.	_____Yes ___X___ No
Description of litigation:	
Site information: Please provide the specific street address, and owner, operator. If you are seeking information on past uses, please provide the names of prior owner operators if available.	
Property Name: Tunnel Station Address: 200 12th Street City: Jersey City, NJ	
Additional Site Information: Dresdner Robin is preparing a Preliminary Assessment Report for the above property, NJDEP Right to Know PI #00000045662. We would appreciate any information regarding site remediation, USTs,ASTs, incidents reported, hazardous material spills, hazardous substances or wastes, enforcement actions, environmental permits or other issues of an environmental nature.	
Note: The Commission maintains site records by street address. Only one site may be included in each request. Record requests for sites identified by means other than address (i.e. block and lot) may incur additional fees.	
Do you want us to conduct the search for records if additional fees may be incurred?	_____Yes ___X___ No
Preferred method of records review: On-Site Inspection _____ Copies via US Mail ___X___ Other:_____	

Requesting access to Hudson Regional Health Commission (HRHC) Records under OPRA (N.J.S.A. 47:1A-1 et seq.)
Your Rights Under OPRA

1. In Order to request access to government records in the possession or control of the HRHC under the Open Public Records Act (OPRA), you must complete all the required portions of this request form and date it. The form must be delivered in person during regular business hours, mailed or faxed to the HRHC Records Custodian (address below). Your request is not considered filed until the HRHC Records Custodian has received a completed request form. If you submit this request form to any other officer or employee of the HRHC, that officer or employee does not have the authority to accept your request form on behalf of the HRHC and the form will be directed to the HRHC Records Custodian. The form will not be considered received until it is received by the Records Custodian.

2. If you request access to government records from someone other than the Records Custodian and do not use the HRHC request form, or, if you make a request for access by telephone, the Open Public Records Act and its deadlines, restrictions and remedies will not apply to your request. However, applicable exemptions from disclosure under OPRA will apply.

3. The fees for duplication of a government record in printed form are listed on the front of this form. We will notify you of any special charges, special service charges or other additional charges authorized by law or regulation before processing your request. Payment shall be made by cash, check or money order payable to the Hudson Regional Health Commission and presented or mailed to the HRHC Records Custodian (address below). Do not mail cash.

4. If it is necessary for the records custodian to contact you concerning your request, providing identifying information, such as your name, address and telephone number or an e-mail address is required. Where contact is not necessary, anonymous requests are permitted; except that anonymous requests for personal information are not honored.

5. You agree to pay the balance due upon delivery of the records. Prepayment of charges may be required when total cost exceeds $10.00 or when you have an outstanding balance from prior requests. Anonymous requests, when permitted, may require pre-payment of estimated copy charges.

6. Under OPRA, a custodian must deny access to a person who has been convicted of an indictable offense in New Jersey, any other state, or the United States, and who is seeking government records containing personal information pertaining to the person's victim or the victim's family.

7. By law, the HRHC must notify you that it grants or denies a request for access to government records within seven business days after the Records Custodian receives the request, provided that the record is currently available and not in storage. If the record requested is not currently available or is in storage, the custodian will advise you within seven business days when the record can be made available and the estimated cost. You may agree with the custodian to extend the time for making records available, or granting or denying your request.

8. You may be denied access to a government record if your request would substantially disrupt agency operations and the custodian is unable to reach a reasonable solution with you.

9. If the HRHC is unable to comply with your request for access to a government record, the custodian will indicate the reasons for denial on the request form and send you a signed and dated copy.

10. Except as otherwise provided by law or by agreement with the requester, if the Records Custodian fails to respond to you within seven business days of receiving a request form, the failure to respond will be considered a denial of your request.

11. If your request for access to a government record has been denied or unfilled within the time permitted by law, you have a right to challenge the decision by the HRHC to deny access. At your option, you may either institute a proceeding in the Superior Court of New Jersey or file a complaint in writing with the Government Records Council (GRC). You may contact the GRC by toll-free telephone at 866-850-0511, by mail at PO Box 819, Trenton, NJ 08625, by e-mail at grc@dca.state.nj.us, or at their web site at www.state.nj.us/grc. The Council can also answer other questions about the law.

12. An OPRA request for access to a government record is itself public information. Therefore, the person requesting access to the government record should be aware that the information provided on the form may be disclosed.

13. Requests for HRHC records under OPRA may only be sent to the address specified below. Any request sent to an address or fax other than the one specified below is subject to denial. All fees must be mailed to the address below or delivered in person (check or money order only).

Hudson Regional Health Commission
Attention: Records Custodian
595 County Avenue, Building 1
Secaucus, NJ, 07094
Fax 201-223-0122

HUDSON REGIONAL HEALTH COMMISSION
595 COUNTY AVENUE, BUILDING 1
SECAUCUS, NJ 07094
TEL. (201) 223-1133 FAX (201) 223 0122
John P. Sarnas, President **Carrie Nawrocki, Director**

Open Public Records Act Information Request

Important Notice

Important information related to your rights concerning government records and the address to which this form must be submitted are attached. Please read this form and the attachment carefully. You must complete both pages of this form. Only one property may be included on each request.

Requestor Information – Please Print

First Name Jennifer MI _____ Last Name Ayars

Company Dresdner Robin

Mailing Address 55 Lane Road, Suite 220

City Fairfield State NJ Zip 07004 Email jayars@dresdnerrobin.com

Business Hours Telephone: Area Code 862 Number 930-4888 Ext._____

Circle One: Under penalty of N.J.S.A. 2C:28-3, I certify that I HAVE / HAVE NOT been convicted of any indictable offense under the laws of New Jersey, any other state or the United States.

Signature *Jennifer Ayars* Date 4/16/2021

Payment Information

Max. Cost Authorization
$_____

Select Payment Method
Cash___ Check __ Money Order__

Copying Charges (per/page)
Letter Size $0.05 each
Legal Size $0.07 each

Delivery / Postage Fees:
Actual postage unless charged to receivers account.

Other Charges:
Additional service fees may apply to requests for records in non-standard formats or reports that must be compiled.

Tracking Information

Tracking #_____

Date received by custodian: _____

Date requestor informed of disposition: _____

Status

Filled

In Progress

Denied

Disposition Notes

Records Provided:

Number of Pages: _____

Copy Charges: _____

Shipping charges: _____

Other Charges: _____

Total due: _____

_____

Custodian Signature Date

Hudson Regional Health Commission Use Only

Information Regarding the Requested Records	
Are you involved in litigation with Hudson Regional Health Commission, NJDEP or in litigation with another entity related to the records you are requesting? If yes, describe below.	_____Yes ___X___ No
Description of litigation:	
Site information: Please provide the specific street address, and owner, operator. If you are seeking information on past uses, please provide the names of prior owner operators if available.	
Property Name: Walton Terminal / Milo Realty Corp. Address: 310 12th Street City: Jersey City, NJ	
Additional Site Information: Dresdner Robin is preparing a Preliminary Assessment Report for the above property, NJDEP PI #016808. We would appreciate any information regarding site remediation, USTs,ASTs, incidents reported, hazardous material spills, hazardous substances or wastes, enforcement actions, environmental permits or other issues of an environmental nature.	
Note: The Commission maintains site records by street address. Only one site may be included in each request. Record requests for sites identified by means other than address (i.e. block and lot) may incur additional fees.	
Do you want us to conduct the search for records if additional fees may be incurred?	_____Yes ___X___ No
Preferred method of records review: On-Site Inspection _____ Copies via US Mail ___X___ Other:_____	

Requesting access to Hudson Regional Health Commission (HRHC) Records under OPRA (N.J.S.A. 47:1A-1 et seq.)
Your Rights Under OPRA

1. In Order to request access to government records in the possession or control of the HRHC under the Open Public Records Act (OPRA), you must complete all the required portions of this request form and date it. The form must be delivered in person during regular business hours, mailed or faxed to the HRHC Records Custodian (address below). Your request is not considered filed until the HRHC Records Custodian has received a completed request form. If you submit this request form to any other officer or employee of the HRHC, that officer or employee does not have the authority to accept your request form on behalf of the HRHC and the form will be directed to the HRHC Records Custodian. The form will not be considered received until it is received by the Records Custodian.

2. If you request access to government records from someone other than the Records Custodian and do not use the HRHC request form, or, if you make a request for access by telephone, the Open Public Records Act and its deadlines, restrictions and remedies will not apply to your request. However, applicable exemptions from disclosure under OPRA will apply.

3. The fees for duplication of a government record in printed form are listed on the front of this form. We will notify you of any special charges, special service charges or other additional charges authorized by law or regulation before processing your request. Payment shall be made by cash, check or money order payable to the Hudson Regional Health Commission and presented or mailed to the HRHC Records Custodian (address below). Do not mail cash.

4. If it is necessary for the records custodian to contact you concerning your request, providing identifying information, such as your name, address and telephone number or an e-mail address is required. Where contact is not necessary, anonymous requests are permitted; except that anonymous requests for personal information are not honored.

5. You agree to pay the balance due upon delivery of the records. Prepayment of charges may be required when total cost exceeds $10.00 or when you have an outstanding balance from prior requests. Anonymous requests, when permitted, may require pre-payment of estimated copy charges.

6. Under OPRA, a custodian must deny access to a person who has been convicted of an indictable offense in New Jersey, any other state, or the United States, and who is seeking government records containing personal information pertaining to the person's victim or the victim's family.

7. By law, the HRHC must notify you that it grants or denies a request for access to government records within seven business days after the Records Custodian receives the request, provided that the record is currently available and not in storage. If the record requested is not currently available or is in storage, the custodian will advise you within seven business days when the record can be made available and the estimated cost. You may agree with the custodian to extend the time for making records available, or granting or denying your request.

8. You may be denied access to a government record if your request would substantially disrupt agency operations and the custodian is unable to reach a reasonable solution with you.

9. If the HRHC is unable to comply with your request for access to a government record, the custodian will indicate the reasons for denial on the request form and send you a signed and dated copy.

10. Except as otherwise provided by law or by agreement with the requester, if the Records Custodian fails to respond to you within seven business days of receiving a request form, the failure to respond will be considered a denial of your request.

11. If your request for access to a government record has been denied or unfilled within the time permitted by law, you have a right to challenge the decision by the HRHC to deny access. At your option, you may either institute a proceeding in the Superior Court of New Jersey or file a complaint in writing with the Government Records Council (GRC). You may contact the GRC by toll-free telephone at 866-850-0511, by mail at PO Box 819, Trenton, NJ 08625, by e-mail at grc@dca.state.nj.us, or at their web site at www.state.nj.us/grc. The Council can also answer other questions about the law.

12. An OPRA request for access to a government record is itself public information. Therefore, the person requesting access to the government record should be aware that the information provided on the form may be disclosed.

13. Requests for HRHC records under OPRA may only be sent to the address specified below. Any request sent to an address or fax other than the one specified below is subject to denial. All fees must be mailed to the address below or delivered in person (check or money order only).

Hudson Regional Health Commission
Attention: Records Custodian
595 County Avenue, Building 1
Secaucus, NJ, 07094
Fax 201-223-0122

HUDSON REGIONAL HEALTH COMMISSION
595 COUNTY AVENUE, BUILDING 1
SECAUCUS, NJ 07094
TEL. (201) 223-1133 FAX (201) 223 0122
John P. Sarnas, President **Carrie Nawrocki, Director**

Open Public Records Act Information Request

Important Notice

Important information related to your rights concerning government records and the address to which this form must be submitted are attached. Please read this form and the attachment carefully. You must complete both pages of this form. Only one property may be included on each request.

Requestor Information – Please Print

First Name Jennifer MI _____ Last Name Ayars

Company Dresdner Robin

Mailing Address 55 Lane Road, Suite 220

City Fairfield State NJ Zip 07004 Email jayars@dresdnerrobin.com

Business Hours Telephone: Area Code 862 Number 930-4888 Ext._____

Circle One: Under penalty of N.J.S.A. 2C:28-3, I certify that I HAVE / HAVE NOT been convicted of any indictable offense under the laws of New Jersey, any other state or the United States.

Signature *Jennifer Ayars* Date 4/16/2021

Payment Information

Max. Cost Authorization
$_____

Select Payment Method
Cash___ Check __ Money Order__

Copying Charges (per/page)
Letter Size $0.05 each
Legal Size $0.07 each

Delivery / Postage Fees:
Actual postage unless charged to receivers account.

Other Charges:
Additional service fees may apply to requests for records in non-standard formats or reports that must be compiled.

Tracking Information

Tracking #_____

Date received by custodian: _____

Date requestor informed of disposition: _____

Status

Filled

In Progress

Denied

Disposition Notes

Records Provided:

Number of Pages: _____

Copy Charges: _____

Shipping charges: _____

Other Charges: _____

Total due: _____

_____

Custodian Signature Date

Hudson Regional Health Commission Use Only

Information Regarding the Requested Records	
Are you involved in litigation with Hudson Regional Health Commission, NJDEP or in litigation with another entity related to the records you are requesting? If yes, describe below.	_____Yes ___X___ No
Description of litigation:	
Site information: Please provide the specific street address, and owner, operator. If you are seeking information on past uses, please provide the names of prior owner operators if available.	
Property Name: National Cold Storage / Milo Realty Corp. Address: 310 12th Street City: Jersey City, NJ	
Additional Site Information: Dresdner Robin is preparing a Preliminary Assessment Report for the above property, NJDEP PI #016823. We would appreciate any information regarding site remediation, USTs,ASTs, incidents reported, hazardous material spills, hazardous substances or wastes, enforcement actions, environmental permits or other issues of an environmental nature.	
Note: The Commission maintains site records by street address. Only one site may be included in each request. Record requests for sites identified by means other than address (i.e. block and lot) may incur additional fees.	
Do you want us to conduct the search for records if additional fees may be incurred?	_____Yes ___X___ No
Preferred method of records review: On-Site Inspection _____ Copies via US Mail ___X___ Other:_____	

Requesting access to Hudson Regional Health Commission (HRHC) Records under OPRA (N.J.S.A. 47:1A-1 et seq.)
Your Rights Under OPRA

1. In Order to request access to government records in the possession or control of the HRHC under the Open Public Records Act (OPRA), you must complete all the required portions of this request form and date it. The form must be delivered in person during regular business hours, mailed or faxed to the HRHC Records Custodian (address below). Your request is not considered filed until the HRHC Records Custodian has received a completed request form. If you submit this request form to any other officer or employee of the HRHC, that officer or employee does not have the authority to accept your request form on behalf of the HRHC and the form will be directed to the HRHC Records Custodian. The form will not be considered received until it is received by the Records Custodian.

2. If you request access to government records from someone other than the Records Custodian and do not use the HRHC request form, or, if you make a request for access by telephone, the Open Public Records Act and its deadlines, restrictions and remedies will not apply to your request. However, applicable exemptions from disclosure under OPRA will apply.

3. The fees for duplication of a government record in printed form are listed on the front of this form. We will notify you of any special charges, special service charges or other additional charges authorized by law or regulation before processing your request. Payment shall be made by cash, check or money order payable to the Hudson Regional Health Commission and presented or mailed to the HRHC Records Custodian (address below). Do not mail cash.

4. If it is necessary for the records custodian to contact you concerning your request, providing identifying information, such as your name, address and telephone number or an e-mail address is required. Where contact is not necessary, anonymous requests are permitted; except that anonymous requests for personal information are not honored.

5. You agree to pay the balance due upon delivery of the records. Prepayment of charges may be required when total cost exceeds $10.00 or when you have an outstanding balance from prior requests. Anonymous requests, when permitted, may require pre-payment of estimated copy charges.

6. Under OPRA, a custodian must deny access to a person who has been convicted of an indictable offense in New Jersey, any other state, or the United States, and who is seeking government records containing personal information pertaining to the person's victim or the victim's family.

7. By law, the HRHC must notify you that it grants or denies a request for access to government records within seven business days after the Records Custodian receives the request, provided that the record is currently available and not in storage. If the record requested is not currently available or is in storage, the custodian will advise you within seven business days when the record can be made available and the estimated cost. You may agree with the custodian to extend the time for making records available, or granting or denying your request.

8. You may be denied access to a government record if your request would substantially disrupt agency operations and the custodian is unable to reach a reasonable solution with you.

9. If the HRHC is unable to comply with your request for access to a government record, the custodian will indicate the reasons for denial on the request form and send you a signed and dated copy.

10. Except as otherwise provided by law or by agreement with the requester, if the Records Custodian fails to respond to you within seven business days of receiving a request form, the failure to respond will be considered a denial of your request.

11. If your request for access to a government record has been denied or unfilled within the time permitted by law, you have a right to challenge the decision by the HRHC to deny access. At your option, you may either institute a proceeding in the Superior Court of New Jersey or file a complaint in writing with the Government Records Council (GRC). You may contact the GRC by toll-free telephone at 866-850-0511, by mail at PO Box 819, Trenton, NJ 08625, by e-mail at grc@dca.state.nj.us, or at their web site at www.state.nj.us/grc. The Council can also answer other questions about the law.

12. An OPRA request for access to a government record is itself public information. Therefore, the person requesting access to the government record should be aware that the information provided on the form may be disclosed.

13. Requests for HRHC records under OPRA may only be sent to the address specified below. Any request sent to an address or fax other than the one specified below is subject to denial. All fees must be mailed to the address below or delivered in person (check or money order only).

Hudson Regional Health Commission
Attention: Records Custodian
595 County Avenue, Building 1
Secaucus, NJ, 07094
Fax 201-223-0122

HUDSON REGIONAL HEALTH COMMISSION
595 COUNTY AVENUE, BUILDING 1
SECAUCUS, NJ 07094
TEL. (201) 223-1133 FAX (201) 223 0122
John P. Sarnas, President **Carrie Nawrocki, Director**

Open Public Records Act Information Request

Important Notice

Important information related to your rights concerning government records and the address to which this form must be submitted are attached. Please read this form and the attachment carefully. You must complete both pages of this form. Only one property may be included on each request.

Requestor Information – Please Print

First Name Jennifer MI _____ Last Name Ayars

Company Dresdner Robin

Mailing Address 55 Lane Road, Suite 220

City Fairfield State NJ Zip 07004 Email jayars@dresdnerrobin.com

Business Hours Telephone: Area Code 862 Number 930-4888 Ext._____

Circle One: Under penalty of N.J.S.A. 2C:28-3, I certify that I HAVE / HAVE NOT been convicted of any indictable offense under the laws of New Jersey, any other state or the United States.

Signature *Jennifer Ayars* Date 4/16/2021

Payment Information

Max. Cost Authorization
$_____

Select Payment Method
Cash___ Check __ Money Order__

Copying Charges (per/page)
Letter Size $0.05 each
Legal Size $0.07 each

Delivery / Postage Fees:
Actual postage unless charged to receivers account.

Other Charges:
Additional service fees may apply to requests for records in non-standard formats or reports that must be compiled.

Tracking Information

Tracking #_____

Date received by custodian: _____

Date requestor informed of disposition: _____

Status

Filled

In Progress

Denied

Disposition Notes

Records Provided:

Number of Pages: _____

Copy Charges: _____

Shipping charges: _____

Other Charges: _____

Total due: _____

_____

Custodian Signature Date

Hudson Regional Health Commission Use Only

Information Regarding the Requested Records	
Are you involved in litigation with Hudson Regional Health Commission, NJDEP or in litigation with another entity related to the records you are requesting? If yes, describe below.	_____Yes ___X___ No
Description of litigation:	
Site information: Please provide the specific street address, and owner, operator. If you are seeking information on past uses, please provide the names of prior owner operators if available.	
Property Name: Newport Auto Service Center Inc. Address: 726 Jersey Avenue City: Jersey City, NJ	
Additional Site Information: Dresdner Robin is preparing a Preliminary Assessment Report for the above property, NJDEP PI #014406 and Right to Know #35443600000 & 78865700000. We would appreciate any information regarding site remediation, USTs,ASTs, incidents reported, hazardous material spills, hazardous substances or wastes, enforcement actions, environmental permits or other issues of an environmental nature.	
Note: The Commission maintains site records by street address. Only one site may be included in each request. Record requests for sites identified by means other than address (i.e. block and lot) may incur additional fees.	
Do you want us to conduct the search for records if additional fees may be incurred?	_____Yes ___X___ No
Preferred method of records review: On-Site Inspection _____ Copies via US Mail ___X___ Other:_____	

Requesting access to Hudson Regional Health Commission (HRHC) Records under OPRA (N.J.S.A. 47:1A-1 et seq.)
Your Rights Under OPRA

1. In Order to request access to government records in the possession or control of the HRHC under the Open Public Records Act (OPRA), you must complete all the required portions of this request form and date it. The form must be delivered in person during regular business hours, mailed or faxed to the HRHC Records Custodian (address below). Your request is not considered filed until the HRHC Records Custodian has received a completed request form. If you submit this request form to any other officer or employee of the HRHC, that officer or employee does not have the authority to accept your request form on behalf of the HRHC and the form will be directed to the HRHC Records Custodian. The form will not be considered received until it is received by the Records Custodian.

2. If you request access to government records from someone other than the Records Custodian and do not use the HRHC request form, or, if you make a request for access by telephone, the Open Public Records Act and its deadlines, restrictions and remedies will not apply to your request. However, applicable exemptions from disclosure under OPRA will apply.

3. The fees for duplication of a government record in printed form are listed on the front of this form. We will notify you of any special charges, special service charges or other additional charges authorized by law or regulation before processing your request. Payment shall be made by cash, check or money order payable to the Hudson Regional Health Commission and presented or mailed to the HRHC Records Custodian (address below). Do not mail cash.

4. If it is necessary for the records custodian to contact you concerning your request, providing identifying information, such as your name, address and telephone number or an e-mail address is required. Where contact is not necessary, anonymous requests are permitted; except that anonymous requests for personal information are not honored.

5. You agree to pay the balance due upon delivery of the records. Prepayment of charges may be required when total cost exceeds $10.00 or when you have an outstanding balance from prior requests. Anonymous requests, when permitted, may require pre-payment of estimated copy charges.

6. Under OPRA, a custodian must deny access to a person who has been convicted of an indictable offense in New Jersey, any other state, or the United States, and who is seeking government records containing personal information pertaining to the person's victim or the victim's family.

7. By law, the HRHC must notify you that it grants or denies a request for access to government records within seven business days after the Records Custodian receives the request, provided that the record is currently available and not in storage. If the record requested is not currently available or is in storage, the custodian will advise you within seven business days when the record can be made available and the estimated cost. You may agree with the custodian to extend the time for making records available, or granting or denying your request.

8. You may be denied access to a government record if your request would substantially disrupt agency operations and the custodian is unable to reach a reasonable solution with you.

9. If the HRHC is unable to comply with your request for access to a government record, the custodian will indicate the reasons for denial on the request form and send you a signed and dated copy.

10. Except as otherwise provided by law or by agreement with the requester, if the Records Custodian fails to respond to you within seven business days of receiving a request form, the failure to respond will be considered a denial of your request.

11. If your request for access to a government record has been denied or unfilled within the time permitted by law, you have a right to challenge the decision by the HRHC to deny access. At your option, you may either institute a proceeding in the Superior Court of New Jersey or file a complaint in writing with the Government Records Council (GRC). You may contact the GRC by toll-free telephone at 866-850-0511, by mail at PO Box 819, Trenton, NJ 08625, by e-mail at grc@dca.state.nj.us, or at their web site at www.state.nj.us/grc. The Council can also answer other questions about the law.

12. An OPRA request for access to a government record is itself public information. Therefore, the person requesting access to the government record should be aware that the information provided on the form may be disclosed.

13. Requests for HRHC records under OPRA may only be sent to the address specified below. Any request sent to an address or fax other than the one specified below is subject to denial. All fees must be mailed to the address below or delivered in person (check or money order only).

Hudson Regional Health Commission
Attention: Records Custodian
595 County Avenue, Building 1
Secaucus, NJ, 07094
Fax 201-223-0122

HUDSON REGIONAL HEALTH COMMISSION
595 COUNTY AVENUE, BUILDING 1
SECAUCUS, NJ 07094
TEL. (201) 223-1133 FAX (201) 223 0122
John P. Sarnas, President **Carrie Nawrocki, Director**

Open Public Records Act Information Request

Important Notice

Important information related to your rights concerning government records and the address to which this form must be submitted are attached. Please read this form and the attachment carefully. You must complete both pages of this form. Only one property may be included on each request.

Requestor Information – Please Print

First Name Jennifer MI _____ Last Name Ayars

Company Dresdner Robin

Mailing Address 55 Lane Road, Suite 220

City Fairfield State NJ Zip 07004 Email jayars@dresdnerrobin.com

Business Hours Telephone: Area Code 862 Number 930-4888 Ext._____

Circle One: Under penalty of N.J.S.A. 2C:28-3, I certify that I HAVE / HAVE NOT been convicted of any indictable offense under the laws of New Jersey, any other state or the United States.

Signature *Jennifer Ayars* Date 4/16/2021

Payment Information

Max. Cost Authorization
$_____

Select Payment Method
Cash___ Check __ Money Order__

Copying Charges (per/page)
Letter Size $0.05 each
Legal Size $0.07 each

Delivery / Postage Fees:
Actual postage unless charged to receivers account.

Other Charges:
Additional service fees may apply to requests for records in non-standard formats or reports that must be compiled.

Tracking Information

Tracking #_____

Date received by custodian: _____

Date requestor informed of disposition: _____

Status

Filled

In Progress

Denied

Disposition Notes

Records Provided:

Number of Pages: _____

Copy Charges: _____

Shipping charges: _____

Other Charges: _____

Total due: _____

_____

Custodian Signature Date

Hudson Regional Health Commission Use Only

Information Regarding the Requested Records	
Are you involved in litigation with Hudson Regional Health Commission, NJDEP or in litigation with another entity related to the records you are requesting? If yes, describe below.	_____Yes ___X___ No
Description of litigation:	
Site information: Please provide the specific street address, and owner, operator. If you are seeking information on past uses, please provide the names of prior owner operators if available.	
Property Name: Texas Eastern Jersey City M&R Station Address: 321 17th St. City: Jersey City, NJ	
Additional Site Information: Dresdner Robin is preparing a Preliminary Assessment Report for the above property, NJDEP Right to Know #00000061315. We would appreciate any information regarding site remediation, USTs,ASTs, incidents reported, hazardous material spills, hazardous substances or wastes, enforcement actions, environmental permits or other issues of an environmental nature.	
Note: The Commission maintains site records by street address. Only one site may be included in each request. Record requests for sites identified by means other than address (i.e. block and lot) may incur additional fees.	
Do you want us to conduct the search for records if additional fees may be incurred?	_____Yes ___X___ No
Preferred method of records review: On-Site Inspection _____ Copies via US Mail ___X___ Other:_____	

Requesting access to Hudson Regional Health Commission (HRHC) Records under OPRA (N.J.S.A. 47:1A-1 et seq.)
Your Rights Under OPRA

1. In Order to request access to government records in the possession or control of the HRHC under the Open Public Records Act (OPRA), you must complete all the required portions of this request form and date it. The form must be delivered in person during regular business hours, mailed or faxed to the HRHC Records Custodian (address below). Your request is not considered filed until the HRHC Records Custodian has received a completed request form. If you submit this request form to any other officer or employee of the HRHC, that officer or employee does not have the authority to accept your request form on behalf of the HRHC and the form will be directed to the HRHC Records Custodian. The form will not be considered received until it is received by the Records Custodian.

2. If you request access to government records from someone other than the Records Custodian and do not use the HRHC request form, or, if you make a request for access by telephone, the Open Public Records Act and its deadlines, restrictions and remedies will not apply to your request. However, applicable exemptions from disclosure under OPRA will apply.

3. The fees for duplication of a government record in printed form are listed on the front of this form. We will notify you of any special charges, special service charges or other additional charges authorized by law or regulation before processing your request. Payment shall be made by cash, check or money order payable to the Hudson Regional Health Commission and presented or mailed to the HRHC Records Custodian (address below). Do not mail cash.

4. If it is necessary for the records custodian to contact you concerning your request, providing identifying information, such as your name, address and telephone number or an e-mail address is required. Where contact is not necessary, anonymous requests are permitted; except that anonymous requests for personal information are not honored.

5. You agree to pay the balance due upon delivery of the records. Prepayment of charges may be required when total cost exceeds $10.00 or when you have an outstanding balance from prior requests. Anonymous requests, when permitted, may require pre-payment of estimated copy charges.

6. Under OPRA, a custodian must deny access to a person who has been convicted of an indictable offense in New Jersey, any other state, or the United States, and who is seeking government records containing personal information pertaining to the person's victim or the victim's family.

7. By law, the HRHC must notify you that it grants or denies a request for access to government records within seven business days after the Records Custodian receives the request, provided that the record is currently available and not in storage. If the record requested is not currently available or is in storage, the custodian will advise you within seven business days when the record can be made available and the estimated cost. You may agree with the custodian to extend the time for making records available, or granting or denying your request.

8. You may be denied access to a government record if your request would substantially disrupt agency operations and the custodian is unable to reach a reasonable solution with you.

9. If the HRHC is unable to comply with your request for access to a government record, the custodian will indicate the reasons for denial on the request form and send you a signed and dated copy.

10. Except as otherwise provided by law or by agreement with the requester, if the Records Custodian fails to respond to you within seven business days of receiving a request form, the failure to respond will be considered a denial of your request.

11. If your request for access to a government record has been denied or unfilled within the time permitted by law, you have a right to challenge the decision by the HRHC to deny access. At your option, you may either institute a proceeding in the Superior Court of New Jersey or file a complaint in writing with the Government Records Council (GRC). You may contact the GRC by toll-free telephone at 866-850-0511, by mail at PO Box 819, Trenton, NJ 08625, by e-mail at grc@dca.state.nj.us, or at their web site at www.state.nj.us/grc. The Council can also answer other questions about the law.

12. An OPRA request for access to a government record is itself public information. Therefore, the person requesting access to the government record should be aware that the information provided on the form may be disclosed.

13. Requests for HRHC records under OPRA may only be sent to the address specified below. Any request sent to an address or fax other than the one specified below is subject to denial. All fees must be mailed to the address below or delivered in person (check or money order only).

Hudson Regional Health Commission
Attention: Records Custodian
595 County Avenue, Building 1
Secaucus, NJ, 07094
Fax 201-223-0122

HUDSON REGIONAL HEALTH COMMISSION
595 COUNTY AVENUE, BUILDING 1
SECAUCUS, NJ 07094
TEL. (201) 223-1133 FAX (201) 223 0122
John P. Sarnas, President **Carrie Nawrocki, Director**

Open Public Records Act Information Request

Important Notice

Important information related to your rights concerning government records and the address to which this form must be submitted are attached. Please read this form and the attachment carefully. You must complete both pages of this form. Only one property may be included on each request.

Requestor Information – Please Print

First Name Jennifer MI _____ Last Name Ayars

Company Dresdner Robin

Mailing Address 55 Lane Road, Suite 220

City Fairfield State NJ Zip 07004 Email jayars@dresdnerrobin.com

Business Hours Telephone: Area Code 862 Number 930-4888 Ext._____

Circle One: Under penalty of N.J.S.A. 2C:28-3, I certify that I HAVE / HAVE NOT been convicted of any indictable offense under the laws of New Jersey, any other state or the United States.

Signature *Jennifer Ayars* Date 4/16/2021

Payment Information

Max. Cost Authorization
$_____

Select Payment Method
Cash___ Check __ Money Order__

Copying Charges (per/page)
Letter Size $0.05 each
Legal Size $0.07 each

Delivery / Postage Fees:
Actual postage unless charged to receivers account.

Other Charges:
Additional service fees may apply to requests for records in non-standard formats or reports that must be compiled.

Tracking Information

Tracking #_____

Date received by custodian: _____

Date requestor informed of disposition: _____

Status

Filled

In Progress

Denied

Disposition Notes

Records Provided:

Number of Pages: _____

Copy Charges: _____

Shipping charges: _____

Other Charges: _____

Total due: _____

_____

Custodian Signature Date

Hudson Regional Health Commission Use Only

Information Regarding the Requested Records	
Are you involved in litigation with Hudson Regional Health Commission, NJDEP or in litigation with another entity related to the records you are requesting? If yes, describe below.	_____Yes ___X___ No
Description of litigation:	
Site information: Please provide the specific street address, and owner, operator. If you are seeking information on past uses, please provide the names of prior owner operators if available.	
Property Name: Newport Substation Address: 615 Monmouth Street City: Jersey City, NJ	
Additional Site Information: Dresdner Robin is preparing a Preliminary Assessment Report for the above property, NJDEP PI #632209 and Right to Know #00585211265. We would appreciate any information regarding site remediation, USTs,ASTs, incidents reported, hazardous material spills, hazardous substances or wastes, enforcement actions, environmental permits or other issues of an environmental nature.	
Note: The Commission maintains site records by street address. Only one site may be included in each request. Record requests for sites identified by means other than address (i.e. block and lot) may incur additional fees.	
Do you want us to conduct the search for records if additional fees may be incurred?	_____Yes ___X___ No
Preferred method of records review: On-Site Inspection _____ Copies via US Mail ___X___ Other:_____	

Requesting access to Hudson Regional Health Commission (HRHC) Records under OPRA (N.J.S.A. 47:1A-1 et seq.)
Your Rights Under OPRA

1. In Order to request access to government records in the possession or control of the HRHC under the Open Public Records Act (OPRA), you must complete all the required portions of this request form and date it. The form must be delivered in person during regular business hours, mailed or faxed to the HRHC Records Custodian (address below). Your request is not considered filed until the HRHC Records Custodian has received a completed request form. If you submit this request form to any other officer or employee of the HRHC, that officer or employee does not have the authority to accept your request form on behalf of the HRHC and the form will be directed to the HRHC Records Custodian. The form will not be considered received until it is received by the Records Custodian.

2. If you request access to government records from someone other than the Records Custodian and do not use the HRHC request form, or, if you make a request for access by telephone, the Open Public Records Act and its deadlines, restrictions and remedies will not apply to your request. However, applicable exemptions from disclosure under OPRA will apply.

3. The fees for duplication of a government record in printed form are listed on the front of this form. We will notify you of any special charges, special service charges or other additional charges authorized by law or regulation before processing your request. Payment shall be made by cash, check or money order payable to the Hudson Regional Health Commission and presented or mailed to the HRHC Records Custodian (address below). Do not mail cash.

4. If it is necessary for the records custodian to contact you concerning your request, providing identifying information, such as your name, address and telephone number or an e-mail address is required. Where contact is not necessary, anonymous requests are permitted; except that anonymous requests for personal information are not honored.

5. You agree to pay the balance due upon delivery of the records. Prepayment of charges may be required when total cost exceeds $10.00 or when you have an outstanding balance from prior requests. Anonymous requests, when permitted, may require pre-payment of estimated copy charges.

6. Under OPRA, a custodian must deny access to a person who has been convicted of an indictable offense in New Jersey, any other state, or the United States, and who is seeking government records containing personal information pertaining to the person's victim or the victim's family.

7. By law, the HRHC must notify you that it grants or denies a request for access to government records within seven business days after the Records Custodian receives the request, provided that the record is currently available and not in storage. If the record requested is not currently available or is in storage, the custodian will advise you within seven business days when the record can be made available and the estimated cost. You may agree with the custodian to extend the time for making records available, or granting or denying your request.

8. You may be denied access to a government record if your request would substantially disrupt agency operations and the custodian is unable to reach a reasonable solution with you.

9. If the HRHC is unable to comply with your request for access to a government record, the custodian will indicate the reasons for denial on the request form and send you a signed and dated copy.

10. Except as otherwise provided by law or by agreement with the requester, if the Records Custodian fails to respond to you within seven business days of receiving a request form, the failure to respond will be considered a denial of your request.

11. If your request for access to a government record has been denied or unfilled within the time permitted by law, you have a right to challenge the decision by the HRHC to deny access. At your option, you may either institute a proceeding in the Superior Court of New Jersey or file a complaint in writing with the Government Records Council (GRC). You may contact the GRC by toll-free telephone at 866-850-0511, by mail at PO Box 819, Trenton, NJ 08625, by e-mail at grc@dca.state.nj.us, or at their web site at www.state.nj.us/grc. The Council can also answer other questions about the law.

12. An OPRA request for access to a government record is itself public information. Therefore, the person requesting access to the government record should be aware that the information provided on the form may be disclosed.

13. Requests for HRHC records under OPRA may only be sent to the address specified below. Any request sent to an address or fax other than the one specified below is subject to denial. All fees must be mailed to the address below or delivered in person (check or money order only).

Hudson Regional Health Commission
Attention: Records Custodian
595 County Avenue, Building 1
Secaucus, NJ, 07094
Fax 201-223-0122

HUDSON REGIONAL HEALTH COMMISSION
595 COUNTY AVENUE, BUILDING 1
SECAUCUS, NJ 07094
TEL. (201) 223-1133 FAX (201) 223 0122
John P. Sarnas, President **Carrie Nawrocki, Director**

Open Public Records Act Information Request

Important Notice

Important information related to your rights concerning government records and the address to which this form must be submitted are attached. Please read this form and the attachment carefully. You must complete both pages of this form. Only one property may be included on each request.

Requestor Information – Please Print

First Name Jennifer MI _____ Last Name Ayars

Company Dresdner Robin

Mailing Address 55 Lane Road, Suite 220

City Fairfield State NJ Zip 07004 Email jayars@dresdnerrobin.com

Business Hours Telephone: Area Code 862 Number 930-4888 Ext._____

Circle One: Under penalty of N.J.S.A. 2C:28-3, I certify that I HAVE / HAVE NOT been convicted of any indictable offense under the laws of New Jersey, any other state or the United States.

Signature *Jennifer Ayars* Date 4/16/2021

Payment Information

Max. Cost Authorization
$_____

Select Payment Method
Cash___ Check __ Money Order__

Copying Charges (per/page)
Letter Size $0.05 each
Legal Size $0.07 each

Delivery / Postage Fees:
Actual postage unless charged to receivers account.

Other Charges:
Additional service fees may apply to requests for records in non-standard formats or reports that must be compiled.

Tracking Information

Tracking #_____

Date received by custodian: _____

Date requestor informed of disposition: _____

Status

Filled

In Progress

Denied

Disposition Notes

Records Provided:

Number of Pages: _____

Copy Charges: _____

Shipping charges: _____

Other Charges: _____

Total due: _____

_____

Custodian Signature Date

Hudson Regional Health Commission Use Only

Information Regarding the Requested Records	
Are you involved in litigation with Hudson Regional Health Commission, NJDEP or in litigation with another entity related to the records you are requesting? If yes, describe below.	_____Yes ___X___ No
Description of litigation:	
Site information: Please provide the specific street address, and owner, operator. If you are seeking information on past uses, please provide the names of prior owner operators if available.	
Property Name: Statco Warehouse Co. Inc. Address: 255-259 Coles Street and 301 16th Street City: Jersey City, NJ	
Additional Site Information: Dresdner Robin is preparing a Preliminary Assessment Report for the above property, NJDEP PI #774249. We would appreciate any information regarding site remediation, USTs,ASTs, incidents reported, hazardous material spills, hazardous substances or wastes, enforcement actions, environmental permits or other issues of an environmental nature.	
Note: The Commission maintains site records by street address. Only one site may be included in each request. Record requests for sites identified by means other than address (i.e. block and lot) may incur additional fees.	
Do you want us to conduct the search for records if additional fees may be incurred?	_____Yes ___X___ No
Preferred method of records review: On-Site Inspection _____ Copies via US Mail ___X___ Other:_____	

Requesting access to Hudson Regional Health Commission (HRHC) Records under OPRA (N.J.S.A. 47:1A-1 et seq.)
Your Rights Under OPRA

1. In Order to request access to government records in the possession or control of the HRHC under the Open Public Records Act (OPRA), you must complete all the required portions of this request form and date it. The form must be delivered in person during regular business hours, mailed or faxed to the HRHC Records Custodian (address below). Your request is not considered filed until the HRHC Records Custodian has received a completed request form. If you submit this request form to any other officer or employee of the HRHC, that officer or employee does not have the authority to accept your request form on behalf of the HRHC and the form will be directed to the HRHC Records Custodian. The form will not be considered received until it is received by the Records Custodian.

2. If you request access to government records from someone other than the Records Custodian and do not use the HRHC request form, or, if you make a request for access by telephone, the Open Public Records Act and its deadlines, restrictions and remedies will not apply to your request. However, applicable exemptions from disclosure under OPRA will apply.

3. The fees for duplication of a government record in printed form are listed on the front of this form. We will notify you of any special charges, special service charges or other additional charges authorized by law or regulation before processing your request. Payment shall be made by cash, check or money order payable to the Hudson Regional Health Commission and presented or mailed to the HRHC Records Custodian (address below). Do not mail cash.

4. If it is necessary for the records custodian to contact you concerning your request, providing identifying information, such as your name, address and telephone number or an e-mail address is required. Where contact is not necessary, anonymous requests are permitted; except that anonymous requests for personal information are not honored.

5. You agree to pay the balance due upon delivery of the records. Prepayment of charges may be required when total cost exceeds $10.00 or when you have an outstanding balance from prior requests. Anonymous requests, when permitted, may require pre-payment of estimated copy charges.

6. Under OPRA, a custodian must deny access to a person who has been convicted of an indictable offense in New Jersey, any other state, or the United States, and who is seeking government records containing personal information pertaining to the person's victim or the victim's family.

7. By law, the HRHC must notify you that it grants or denies a request for access to government records within seven business days after the Records Custodian receives the request, provided that the record is currently available and not in storage. If the record requested is not currently available or is in storage, the custodian will advise you within seven business days when the record can be made available and the estimated cost. You may agree with the custodian to extend the time for making records available, or granting or denying your request.

8. You may be denied access to a government record if your request would substantially disrupt agency operations and the custodian is unable to reach a reasonable solution with you.

9. If the HRHC is unable to comply with your request for access to a government record, the custodian will indicate the reasons for denial on the request form and send you a signed and dated copy.

10. Except as otherwise provided by law or by agreement with the requester, if the Records Custodian fails to respond to you within seven business days of receiving a request form, the failure to respond will be considered a denial of your request.

11. If your request for access to a government record has been denied or unfilled within the time permitted by law, you have a right to challenge the decision by the HRHC to deny access. At your option, you may either institute a proceeding in the Superior Court of New Jersey or file a complaint in writing with the Government Records Council (GRC). You may contact the GRC by toll-free telephone at 866-850-0511, by mail at PO Box 819, Trenton, NJ 08625, by e-mail at grc@dca.state.nj.us, or at their web site at www.state.nj.us/grc. The Council can also answer other questions about the law.

12. An OPRA request for access to a government record is itself public information. Therefore, the person requesting access to the government record should be aware that the information provided on the form may be disclosed.

13. Requests for HRHC records under OPRA may only be sent to the address specified below. Any request sent to an address or fax other than the one specified below is subject to denial. All fees must be mailed to the address below or delivered in person (check or money order only).

Hudson Regional Health Commission
Attention: Records Custodian
595 County Avenue, Building 1
Secaucus, NJ, 07094
Fax 201-223-0122

HUDSON REGIONAL HEALTH COMMISSION
595 COUNTY AVENUE, BUILDING 1
SECAUCUS, NJ 07094
TEL. (201) 223-1133 FAX (201) 223 0122
John P. Sarnas, President **Carrie Nawrocki, Director**

Open Public Records Act Information Request

Important Notice

Important information related to your rights concerning government records and the address to which this form must be submitted are attached. Please read this form and the attachment carefully. You must complete both pages of this form. Only one property may be included on each request.

Requestor Information – Please Print

First Name Jennifer MI _____ Last Name Ayars

Company Dresdner Robin

Mailing Address 55 Lane Road, Suite 220

City Fairfield State NJ Zip 07004 Email jayars@dresdnerrobin.com

Business Hours Telephone: Area Code 862 Number 930-4888 Ext._____

Circle One: Under penalty of N.J.S.A. 2C:28-3, I certify that I HAVE / HAVE NOT been convicted of any indictable offense under the laws of New Jersey, any other state or the United States.

Signature *Jennifer Ayars* Date 4/16/2021

Payment Information

Max. Cost Authorization
$_____

Select Payment Method
Cash___ Check __ Money Order__

Copying Charges (per/page)
Letter Size $0.05 each
Legal Size $0.07 each

Delivery / Postage Fees:
Actual postage unless charged to receivers account.

Other Charges:
Additional service fees may apply to requests for records in non-standard formats or reports that must be compiled.

Tracking Information

Tracking #_____

Date received by custodian: _____

Date requestor informed of disposition: _____

Status

Filled

In Progress

Denied

Disposition Notes

Records Provided:

Number of Pages: _____

Copy Charges: _____

Shipping charges: _____

Other Charges: _____

Total due: _____

_____

Custodian Signature Date

Hudson Regional Health Commission Use Only

Information Regarding the Requested Records	
Are you involved in litigation with Hudson Regional Health Commission, NJDEP or in litigation with another entity related to the records you are requesting? If yes, describe below.	_____Yes ___X___ No
Description of litigation:	
Site information: Please provide the specific street address, and owner, operator. If you are seeking information on past uses, please provide the names of prior owner operators if available.	
Property Name: Hermans Truck Parts Former Address: 264 Coles Street City: Jersey City, NJ	
Additional Site Information: Dresdner Robin is preparing a Preliminary Assessment Report for the above property, NJDEP PI #803394 & G000010067. We would appreciate any information regarding site remediation, USTs,ASTs, incidents reported, hazardous material spills, hazardous substances or wastes, enforcement actions, environmental permits or other issues of an environmental nature.	
Note: The Commission maintains site records by street address. Only one site may be included in each request. Record requests for sites identified by means other than address (i.e. block and lot) may incur additional fees.	
Do you want us to conduct the search for records if additional fees may be incurred?	_____Yes ___X___ No
Preferred method of records review: On-Site Inspection _____ Copies via US Mail ___X___ Other:_____	

Requesting access to Hudson Regional Health Commission (HRHC) Records under OPRA (N.J.S.A. 47:1A-1 et seq.)
Your Rights Under OPRA

1. In Order to request access to government records in the possession or control of the HRHC under the Open Public Records Act (OPRA), you must complete all the required portions of this request form and date it. The form must be delivered in person during regular business hours, mailed or faxed to the HRHC Records Custodian (address below). Your request is not considered filed until the HRHC Records Custodian has received a completed request form. If you submit this request form to any other officer or employee of the HRHC, that officer or employee does not have the authority to accept your request form on behalf of the HRHC and the form will be directed to the HRHC Records Custodian. The form will not be considered received until it is received by the Records Custodian.

2. If you request access to government records from someone other than the Records Custodian and do not use the HRHC request form, or, if you make a request for access by telephone, the Open Public Records Act and its deadlines, restrictions and remedies will not apply to your request. However, applicable exemptions from disclosure under OPRA will apply.

3. The fees for duplication of a government record in printed form are listed on the front of this form. We will notify you of any special charges, special service charges or other additional charges authorized by law or regulation before processing your request. Payment shall be made by cash, check or money order payable to the Hudson Regional Health Commission and presented or mailed to the HRHC Records Custodian (address below). Do not mail cash.

4. If it is necessary for the records custodian to contact you concerning your request, providing identifying information, such as your name, address and telephone number or an e-mail address is required. Where contact is not necessary, anonymous requests are permitted; except that anonymous requests for personal information are not honored.

5. You agree to pay the balance due upon delivery of the records. Prepayment of charges may be required when total cost exceeds $10.00 or when you have an outstanding balance from prior requests. Anonymous requests, when permitted, may require pre-payment of estimated copy charges.

6. Under OPRA, a custodian must deny access to a person who has been convicted of an indictable offense in New Jersey, any other state, or the United States, and who is seeking government records containing personal information pertaining to the person's victim or the victim's family.

7. By law, the HRHC must notify you that it grants or denies a request for access to government records within seven business days after the Records Custodian receives the request, provided that the record is currently available and not in storage. If the record requested is not currently available or is in storage, the custodian will advise you within seven business days when the record can be made available and the estimated cost. You may agree with the custodian to extend the time for making records available, or granting or denying your request.

8. You may be denied access to a government record if your request would substantially disrupt agency operations and the custodian is unable to reach a reasonable solution with you.

9. If the HRHC is unable to comply with your request for access to a government record, the custodian will indicate the reasons for denial on the request form and send you a signed and dated copy.

10. Except as otherwise provided by law or by agreement with the requester, if the Records Custodian fails to respond to you within seven business days of receiving a request form, the failure to respond will be considered a denial of your request.

11. If your request for access to a government record has been denied or unfilled within the time permitted by law, you have a right to challenge the decision by the HRHC to deny access. At your option, you may either institute a proceeding in the Superior Court of New Jersey or file a complaint in writing with the Government Records Council (GRC). You may contact the GRC by toll-free telephone at 866-850-0511, by mail at PO Box 819, Trenton, NJ 08625, by e-mail at grc@dca.state.nj.us, or at their web site at www.state.nj.us/grc. The Council can also answer other questions about the law.

12. An OPRA request for access to a government record is itself public information. Therefore, the person requesting access to the government record should be aware that the information provided on the form may be disclosed.

13. Requests for HRHC records under OPRA may only be sent to the address specified below. Any request sent to an address or fax other than the one specified below is subject to denial. All fees must be mailed to the address below or delivered in person (check or money order only).

Hudson Regional Health Commission
Attention: Records Custodian
595 County Avenue, Building 1
Secaucus, NJ, 07094
Fax 201-223-0122

HUDSON REGIONAL HEALTH COMMISSION
595 COUNTY AVENUE, BUILDING 1
SECAUCUS, NJ 07094
TEL. (201) 223-1133 FAX (201) 223 0122
John P. Sarnas, President **Carrie Nawrocki, Director**

Open Public Records Act Information Request

Important Notice

Important information related to your rights concerning government records and the address to which this form must be submitted are attached. Please read this form and the attachment carefully. You must complete both pages of this form. Only one property may be included on each request.

Requestor Information – Please Print

First Name Jennifer MI _____ Last Name Ayars

Company Dresdner Robin

Mailing Address 55 Lane Road, Suite 220

City Fairfield State NJ Zip 07004 Email jayars@dresdnerrobin.com

Business Hours Telephone: Area Code 862 Number 930-4888 Ext._____

Circle One: Under penalty of N.J.S.A. 2C:28-3, I certify that I HAVE / HAVE NOT been convicted of any indictable offense under the laws of New Jersey, any other state or the United States.

Signature *Jennifer Ayars* Date 4/16/2021

Payment Information

Max. Cost Authorization
$_____

Select Payment Method
Cash___ Check __ Money Order__

Copying Charges (per/page)
Letter Size $0.05 each
Legal Size $0.07 each

Delivery / Postage Fees:
Actual postage unless charged to receivers account.

Other Charges:
Additional service fees may apply to requests for records in non-standard formats or reports that must be compiled.

Tracking Information

Tracking #_____

Date received by custodian: _____

Date requestor informed of disposition: _____

Status

Filled

In Progress

Denied

Disposition Notes

Records Provided:

Number of Pages: _____

Copy Charges: _____

Shipping charges: _____

Other Charges: _____

Total due: _____

_____

Custodian Signature Date

Hudson Regional Health Commission Use Only

Information Regarding the Requested Records	
Are you involved in litigation with Hudson Regional Health Commission, NJDEP or in litigation with another entity related to the records you are requesting? If yes, describe below.	_____Yes ___X___ No
Description of litigation:	
Site information: Please provide the specific street address, and owner, operator. If you are seeking information on past uses, please provide the names of prior owner operators if available.	
Property Name: MCA 328 Property Holding Co. Address: 803 Jersey Ave. City: Jersey City, NJ	
Additional Site Information: Dresdner Robin is preparing a Preliminary Assessment Report for the above property, NJDEP PI #G000037078 and Right to Know #58358301000. We would appreciate any information regarding site remediation, USTs,ASTs, incidents reported, hazardous material spills, hazardous substances or wastes, enforcement actions, environmental permits or other issues of an environmental nature.	
Note: The Commission maintains site records by street address. Only one site may be included in each request. Record requests for sites identified by means other than address (i.e. block and lot) may incur additional fees.	
Do you want us to conduct the search for records if additional fees may be incurred?	_____Yes ___X___ No
Preferred method of records review: On-Site Inspection _____ Copies via US Mail __X__ Other:_____	

Requesting access to Hudson Regional Health Commission (HRHC) Records under OPRA (N.J.S.A. 47:1A-1 et seq.)
Your Rights Under OPRA

1. In Order to request access to government records in the possession or control of the HRHC under the Open Public Records Act (OPRA), you must complete all the required portions of this request form and date it. The form must be delivered in person during regular business hours, mailed or faxed to the HRHC Records Custodian (address below). Your request is not considered filed until the HRHC Records Custodian has received a completed request form. If you submit this request form to any other officer or employee of the HRHC, that officer or employee does not have the authority to accept your request form on behalf of the HRHC and the form will be directed to the HRHC Records Custodian. The form will not be considered received until it is received by the Records Custodian.

2. If you request access to government records from someone other than the Records Custodian and do not use the HRHC request form, or, if you make a request for access by telephone, the Open Public Records Act and its deadlines, restrictions and remedies will not apply to your request. However, applicable exemptions from disclosure under OPRA will apply.

3. The fees for duplication of a government record in printed form are listed on the front of this form. We will notify you of any special charges, special service charges or other additional charges authorized by law or regulation before processing your request. Payment shall be made by cash, check or money order payable to the Hudson Regional Health Commission and presented or mailed to the HRHC Records Custodian (address below). Do not mail cash.

4. If it is necessary for the records custodian to contact you concerning your request, providing identifying information, such as your name, address and telephone number or an e-mail address is required. Where contact is not necessary, anonymous requests are permitted; except that anonymous requests for personal information are not honored.

5. You agree to pay the balance due upon delivery of the records. Prepayment of charges may be required when total cost exceeds $10.00 or when you have an outstanding balance from prior requests. Anonymous requests, when permitted, may require pre-payment of estimated copy charges.

6. Under OPRA, a custodian must deny access to a person who has been convicted of an indictable offense in New Jersey, any other state, or the United States, and who is seeking government records containing personal information pertaining to the person's victim or the victim's family.

7. By law, the HRHC must notify you that it grants or denies a request for access to government records within seven business days after the Records Custodian receives the request, provided that the record is currently available and not in storage. If the record requested is not currently available or is in storage, the custodian will advise you within seven business days when the record can be made available and the estimated cost. You may agree with the custodian to extend the time for making records available, or granting or denying your request.

8. You may be denied access to a government record if your request would substantially disrupt agency operations and the custodian is unable to reach a reasonable solution with you.

9. If the HRHC is unable to comply with your request for access to a government record, the custodian will indicate the reasons for denial on the request form and send you a signed and dated copy.

10. Except as otherwise provided by law or by agreement with the requester, if the Records Custodian fails to respond to you within seven business days of receiving a request form, the failure to respond will be considered a denial of your request.

11. If your request for access to a government record has been denied or unfilled within the time permitted by law, you have a right to challenge the decision by the HRHC to deny access. At your option, you may either institute a proceeding in the Superior Court of New Jersey or file a complaint in writing with the Government Records Council (GRC). You may contact the GRC by toll-free telephone at 866-850-0511, by mail at PO Box 819, Trenton, NJ 08625, by e-mail at grc@dca.state.nj.us, or at their web site at www.state.nj.us/grc. The Council can also answer other questions about the law.

12. An OPRA request for access to a government record is itself public information. Therefore, the person requesting access to the government record should be aware that the information provided on the form may be disclosed.

13. Requests for HRHC records under OPRA may only be sent to the address specified below. Any request sent to an address or fax other than the one specified below is subject to denial. All fees must be mailed to the address below or delivered in person (check or money order only).

Hudson Regional Health Commission
Attention: Records Custodian
595 County Avenue, Building 1
Secaucus, NJ, 07094
Fax 201-223-0122

HUDSON REGIONAL HEALTH COMMISSION
595 COUNTY AVENUE, BUILDING 1
SECAUCUS, NJ 07094
TEL. (201) 223-1133 FAX (201) 223 0122
John P. Sarnas, President **Carrie Nawrocki, Director**

Open Public Records Act Information Request

Important Notice

Important information related to your rights concerning government records and the address to which this form must be submitted are attached. Please read this form and the attachment carefully. You must complete both pages of this form. Only one property may be included on each request.

Requestor Information – Please Print

First Name Jennifer MI _____ Last Name Ayars

Company Dresdner Robin

Mailing Address 55 Lane Road, Suite 220

City Fairfield State NJ Zip 07004 Email jayars@dresdnerrobin.com

Business Hours Telephone: Area Code 862 Number 930-4888 Ext._____

Circle One: Under penalty of N.J.S.A. 2C:28-3, I certify that I HAVE / HAVE NOT been convicted of any indictable offense under the laws of New Jersey, any other state or the United States.

Signature *Jennifer Ayars* Date 4/16/2021

Payment Information

Max. Cost Authorization
$_____

Select Payment Method
Cash___ Check __ Money Order__

Copying Charges (per/page)
Letter Size $0.05 each
Legal Size $0.07 each

Delivery / Postage Fees:
Actual postage unless charged to receivers account.

Other Charges:
Additional service fees may apply to requests for records in non-standard formats or reports that must be compiled.

Tracking Information

Tracking #_____

Date received by custodian: _____

Date requestor informed of disposition: _____

Status

Filled

In Progress

Denied

Disposition Notes

Records Provided:

Number of Pages: _____

Copy Charges: _____

Shipping charges: _____

Other Charges: _____

Total due: _____

_____

Custodian Signature Date

Hudson Regional Health Commission Use Only

Information Regarding the Requested Records	
Are you involved in litigation with Hudson Regional Health Commission, NJDEP or in litigation with another entity related to the records you are requesting? If yes, describe below.	_____Yes ___X___ No
Description of litigation:	
Site information: Please provide the specific street address, and owner, operator. If you are seeking information on past uses, please provide the names of prior owner operators if available.	
Property Name: 14th St. Garden Center Address: 793 Jersey Ave. City: Jersey City, NJ	
Additional Site Information: Dresdner Robin is preparing a Preliminary Assessment Report for the above property, NJDEP Right to Know PI #00000043357. We would appreciate any information regarding site remediation, USTs,ASTs, incidents reported, hazardous material spills, hazardous substances or wastes, enforcement actions, environmental permits or other issues of an environmental nature.	
Note: The Commission maintains site records by street address. Only one site may be included in each request. Record requests for sites identified by means other than address (i.e. block and lot) may incur additional fees.	
Do you want us to conduct the search for records if additional fees may be incurred?	_____Yes ___X___ No
Preferred method of records review: On-Site Inspection _____ Copies via US Mail ___X___ Other:_____	

Requesting access to Hudson Regional Health Commission (HRHC) Records under OPRA (N.J.S.A. 47:1A-1 et seq.)
Your Rights Under OPRA

1. In Order to request access to government records in the possession or control of the HRHC under the Open Public Records Act (OPRA), you must complete all the required portions of this request form and date it. The form must be delivered in person during regular business hours, mailed or faxed to the HRHC Records Custodian (address below). Your request is not considered filed until the HRHC Records Custodian has received a completed request form. If you submit this request form to any other officer or employee of the HRHC, that officer or employee does not have the authority to accept your request form on behalf of the HRHC and the form will be directed to the HRHC Records Custodian. The form will not be considered received until it is received by the Records Custodian.

2. If you request access to government records from someone other than the Records Custodian and do not use the HRHC request form, or, if you make a request for access by telephone, the Open Public Records Act and its deadlines, restrictions and remedies will not apply to your request. However, applicable exemptions from disclosure under OPRA will apply.

3. The fees for duplication of a government record in printed form are listed on the front of this form. We will notify you of any special charges, special service charges or other additional charges authorized by law or regulation before processing your request. Payment shall be made by cash, check or money order payable to the Hudson Regional Health Commission and presented or mailed to the HRHC Records Custodian (address below). Do not mail cash.

4. If it is necessary for the records custodian to contact you concerning your request, providing identifying information, such as your name, address and telephone number or an e-mail address is required. Where contact is not necessary, anonymous requests are permitted; except that anonymous requests for personal information are not honored.

5. You agree to pay the balance due upon delivery of the records. Prepayment of charges may be required when total cost exceeds $10.00 or when you have an outstanding balance from prior requests. Anonymous requests, when permitted, may require pre-payment of estimated copy charges.

6. Under OPRA, a custodian must deny access to a person who has been convicted of an indictable offense in New Jersey, any other state, or the United States, and who is seeking government records containing personal information pertaining to the person's victim or the victim's family.

7. By law, the HRHC must notify you that it grants or denies a request for access to government records within seven business days after the Records Custodian receives the request, provided that the record is currently available and not in storage. If the record requested is not currently available or is in storage, the custodian will advise you within seven business days when the record can be made available and the estimated cost. You may agree with the custodian to extend the time for making records available, or granting or denying your request.

8. You may be denied access to a government record if your request would substantially disrupt agency operations and the custodian is unable to reach a reasonable solution with you.

9. If the HRHC is unable to comply with your request for access to a government record, the custodian will indicate the reasons for denial on the request form and send you a signed and dated copy.

10. Except as otherwise provided by law or by agreement with the requester, if the Records Custodian fails to respond to you within seven business days of receiving a request form, the failure to respond will be considered a denial of your request.

11. If your request for access to a government record has been denied or unfilled within the time permitted by law, you have a right to challenge the decision by the HRHC to deny access. At your option, you may either institute a proceeding in the Superior Court of New Jersey or file a complaint in writing with the Government Records Council (GRC). You may contact the GRC by toll-free telephone at 866-850-0511, by mail at PO Box 819, Trenton, NJ 08625, by e-mail at grc@dca.state.nj.us, or at their web site at www.state.nj.us/grc. The Council can also answer other questions about the law.

12. An OPRA request for access to a government record is itself public information. Therefore, the person requesting access to the government record should be aware that the information provided on the form may be disclosed.

13. Requests for HRHC records under OPRA may only be sent to the address specified below. Any request sent to an address or fax other than the one specified below is subject to denial. All fees must be mailed to the address below or delivered in person (check or money order only).

Hudson Regional Health Commission
Attention: Records Custodian
595 County Avenue, Building 1
Secaucus, NJ, 07094
Fax 201-223-0122

HUDSON REGIONAL HEALTH COMMISSION
595 COUNTY AVENUE, BUILDING 1
SECAUCUS, NJ 07094
TEL. (201) 223-1133 FAX (201) 223 0122
John P. Sarnas, President **Carrie Nawrocki, Director**

Open Public Records Act Information Request

Important Notice

Important information related to your rights concerning government records and the address to which this form must be submitted are attached. Please read this form and the attachment carefully. You must complete both pages of this form. Only one property may be included on each request.

Requestor Information – Please Print

First Name Jennifer MI _____ Last Name Ayars

Company Dresdner Robin

Mailing Address 55 Lane Road, Suite 220

City Fairfield State NJ Zip 07004 Email jayars@dresdnerrobin.com

Business Hours Telephone: Area Code 862 Number 930-4888 Ext._____

Circle One: Under penalty of N.J.S.A. 2C:28-3, I certify that I HAVE / HAVE NOT been convicted of any indictable offense under the laws of New Jersey, any other state or the United States.

Signature *Jennifer Ayars* Date 4/16/2021

Payment Information

Max. Cost Authorization
$_____

Select Payment Method
Cash___ Check __ Money Order__

Copying Charges (per/page)
Letter Size $0.05 each
Legal Size $0.07 each

Delivery / Postage Fees:
Actual postage unless charged to receivers account.

Other Charges:
Additional service fees may apply to requests for records in non-standard formats or reports that must be compiled.

Tracking Information

Tracking #_____

Date received by custodian: _____

Date requestor informed of disposition: _____

Status

Filled

In Progress

Denied

Disposition Notes

Records Provided:

Number of Pages: _____

Copy Charges: _____

Shipping charges: _____

Other Charges: _____

Total due: _____

_____

Custodian Signature Date

Hudson Regional Health Commission Use Only

Information Regarding the Requested Records	
Are you involved in litigation with Hudson Regional Health Commission, NJDEP or in litigation with another entity related to the records you are requesting? If yes, describe below.	_____Yes ___X___ No
Description of litigation:	
Site information: Please provide the specific street address, and owner, operator. If you are seeking information on past uses, please provide the names of prior owner operators if available.	
Property Name: Sunoco Service Station Address: 14th St and Jersey Ave., 784 Jersey Ave. City: Jersey City, NJ	
Additional Site Information: Dresdner Robin is preparing a Preliminary Assessment Report for the above property, NJDEP PI #016405. We would appreciate any information regarding site remediation, USTs,ASTs, incidents reported, hazardous material spills, hazardous substances or wastes, enforcement actions, environmental permits or other issues of an environmental nature.	
Note: The Commission maintains site records by street address. Only one site may be included in each request. Record requests for sites identified by means other than address (i.e. block and lot) may incur additional fees.	
Do you want us to conduct the search for records if additional fees may be incurred?	_____Yes ___X___ No
Preferred method of records review: On-Site Inspection _____ Copies via US Mail ___X___ Other:_____	

Requesting access to Hudson Regional Health Commission (HRHC) Records under OPRA (N.J.S.A. 47:1A-1 et seq.)
Your Rights Under OPRA

1. In Order to request access to government records in the possession or control of the HRHC under the Open Public Records Act (OPRA), you must complete all the required portions of this request form and date it. The form must be delivered in person during regular business hours, mailed or faxed to the HRHC Records Custodian (address below). Your request is not considered filed until the HRHC Records Custodian has received a completed request form. If you submit this request form to any other officer or employee of the HRHC, that officer or employee does not have the authority to accept your request form on behalf of the HRHC and the form will be directed to the HRHC Records Custodian. The form will not be considered received until it is received by the Records Custodian.

2. If you request access to government records from someone other than the Records Custodian and do not use the HRHC request form, or, if you make a request for access by telephone, the Open Public Records Act and its deadlines, restrictions and remedies will not apply to your request. However, applicable exemptions from disclosure under OPRA will apply.

3. The fees for duplication of a government record in printed form are listed on the front of this form. We will notify you of any special charges, special service charges or other additional charges authorized by law or regulation before processing your request. Payment shall be made by cash, check or money order payable to the Hudson Regional Health Commission and presented or mailed to the HRHC Records Custodian (address below). Do not mail cash.

4. If it is necessary for the records custodian to contact you concerning your request, providing identifying information, such as your name, address and telephone number or an e-mail address is required. Where contact is not necessary, anonymous requests are permitted; except that anonymous requests for personal information are not honored.

5. You agree to pay the balance due upon delivery of the records. Prepayment of charges may be required when total cost exceeds $10.00 or when you have an outstanding balance from prior requests. Anonymous requests, when permitted, may require pre-payment of estimated copy charges.

6. Under OPRA, a custodian must deny access to a person who has been convicted of an indictable offense in New Jersey, any other state, or the United States, and who is seeking government records containing personal information pertaining to the person's victim or the victim's family.

7. By law, the HRHC must notify you that it grants or denies a request for access to government records within seven business days after the Records Custodian receives the request, provided that the record is currently available and not in storage. If the record requested is not currently available or is in storage, the custodian will advise you within seven business days when the record can be made available and the estimated cost. You may agree with the custodian to extend the time for making records available, or granting or denying your request.

8. You may be denied access to a government record if your request would substantially disrupt agency operations and the custodian is unable to reach a reasonable solution with you.

9. If the HRHC is unable to comply with your request for access to a government record, the custodian will indicate the reasons for denial on the request form and send you a signed and dated copy.

10. Except as otherwise provided by law or by agreement with the requester, if the Records Custodian fails to respond to you within seven business days of receiving a request form, the failure to respond will be considered a denial of your request.

11. If your request for access to a government record has been denied or unfilled within the time permitted by law, you have a right to challenge the decision by the HRHC to deny access. At your option, you may either institute a proceeding in the Superior Court of New Jersey or file a complaint in writing with the Government Records Council (GRC). You may contact the GRC by toll-free telephone at 866-850-0511, by mail at PO Box 819, Trenton, NJ 08625, by e-mail at grc@dca.state.nj.us, or at their web site at www.state.nj.us/grc. The Council can also answer other questions about the law.

12. An OPRA request for access to a government record is itself public information. Therefore, the person requesting access to the government record should be aware that the information provided on the form may be disclosed.

13. Requests for HRHC records under OPRA may only be sent to the address specified below. Any request sent to an address or fax other than the one specified below is subject to denial. All fees must be mailed to the address below or delivered in person (check or money order only).

Hudson Regional Health Commission
Attention: Records Custodian
595 County Avenue, Building 1
Secaucus, NJ, 07094
Fax 201-223-0122

HUDSON REGIONAL HEALTH COMMISSION
MEADOWVIEW COMPLEX
595 COUNTY AVENUE, BUILDING 1, SECAUCUS, NEW JERSEY 07094
TEL. (201) 223-1133 FAX (201) 223-0122
John P. Sarnas, President Carrie Nawrocki, Director

5/19/2021

Jennifer Ayars
Dresdner Robin
55 Lane Rd, Suite 220
Fairfield, NJ 07004

To whom it may concern:

On 4/16/2021, the Hudson Regional Health Commission received your letter of request for information pertaining to the property located at 1309 Kennedy Blvd, Bayonne, New Jersey. The following disposition is noted:

The information requested is enclosed.

Number of Pages Provided: _____

Copy Charges: $ _____

Shipping Charges: $ _____

Total Due: $ _____

The Commission appreciates your prompt payment of any total due. Payment must be made by check or money order; no cash payments can be accepted.

The Hudson Regional Health Commission is an independent agency; it is not a department of any county or municipal government structure. Therefore, any requests for information from any county or municipal department must be made directly to those bodies.

Please be advised that information provided pertains only to addresses specifically listed in the request. Requests cannot be processed for general areas or "surrounding properties". The Hudson Regional Health Commission has provided you with the results of its record search at your request. In doing so, no warranties, express or implied are being made as to the accuracy of the information provided. In accepting this service from the Hudson Regional Health Commission, you understand and accept that the release of this information implies no warranty, guarantee or insurance policy, and that if you want such assurances, you will purchase such instruments and information from others.

If you have any questions regarding the information provided, please feel free to contact me.

Sincerely,

C. Di Benedetto

Christa Di Benedetto
Records Custodian

Tracking No: 6269

HUDSON REGIONAL HEALTH COMMISSION
MEADOWVIEW COMPLEX
595 COUNTY AVENUE, BUILDING 1, SECAUCUS, NEW JERSEY 07094
TEL. (201) 223-1133 FAX (201) 223-0122
John P. Sarnas, President Carrie Nawrocki, Director

5/19/2021

Jennifer Ayars
Dresdner Robin
55 Lane Rd, Suite 220
Fairfield, NJ 07004

To whom it may concern:

On 4/16/2021, the Hudson Regional Health Commission received your letter of request for information pertaining to the property located at 1241 Kennedy Blvd., Bayonne, New Jersey. The following disposition is noted:

The information requested is enclosed.

Number of Pages Provided: _____

Copy Charges: $ _____

Shipping Charges: $ _____

Total Due: $ _____

The Commission appreciates your prompt payment of any total due. Payment must be made by check or money order; no cash payments can be accepted.

The Hudson Regional Health Commission is an independent agency; it is not a department of any county or municipal government structure. Therefore, any requests for information from any county or municipal department must be made directly to those bodies.

Please be advised that information provided pertains only to addresses specifically listed in the request. Requests cannot be processed for general areas or "surrounding properties". The Hudson Regional Health Commission has provided you with the results of its record search at your request. In doing so, no warranties, express or implied are being made as to the accuracy of the information provided. In accepting this service from the Hudson Regional Health Commission, you understand and accept that the release of this information implies no warranty, guarantee or insurance policy, and that if you want such assurances, you will purchase such instruments and information from others.

If you have any questions regarding the information provided, please feel free to contact me.

Sincerely,

C. Di Benedetto

Christa Di Benedetto
Records Custodian

Tracking No: 6266

HUDSON REGIONAL HEALTH COMMISSION
MEADOWVIEW COMPLEX
595 COUNTY AVENUE, BUILDING 1, SECAUCUS, NEW JERSEY 07094
TEL. (201) 223-1133 FAX (201) 223-0122
John P. Sarnas, President Carrie Nawrocki, Director

5/19/2021

Jennifer Ayars
Dresdner Robin
55 Lane Rd, Suite 220
Fairfield, NJ 07004

To whom it may concern:

On 4/16/2021, the Hudson Regional Health Commission received your letter of request for information pertaining to the property located at 132 W 58th Street, Bayonne, New Jersey. The following disposition is noted:

The information requested is enclosed.

Number of Pages Provided: _____

Copy Charges: $ _____

Shipping Charges: $ _____

Total Due: $ _____

The Commission appreciates your prompt payment of any total due. Payment must be made by check or money order; no cash payments can be accepted.

The Hudson Regional Health Commission is an independent agency; it is not a department of any county or municipal government structure. Therefore, any requests for information from any county or municipal department must be made directly to those bodies.

Please be advised that information provided pertains only to addresses specifically listed in the request. Requests cannot be processed for general areas or "surrounding properties". The Hudson Regional Health Commission has provided you with the results of its record search at your request. In doing so, no warranties, express or implied are being made as to the accuracy of the information provided. In accepting this service from the Hudson Regional Health Commission, you understand and accept that the release of this information implies no warranty, guarantee or insurance policy, and that if you want such assurances, you will purchase such instruments and information from others.

If you have any questions regarding the information provided, please feel free to contact me.

Sincerely,

C. Di Benedetto

Christa Di Benedetto
Records Custodian

Tracking No: 6268

HUDSON REGIONAL HEALTH COMMISSION
MEADOWVIEW COMPLEX
595 COUNTY AVENUE, BUILDING 1, SECAUCUS, NEW JERSEY 07094
TEL. (201) 223-1133 FAX (201) 223-0122
John P. Sarnas, President Carrie Nawrocki, Director

5/19/2021

Jennifer Ayars
Dresdner Robin
55 Lane Rd, Suite 220
Fairfield, NJ 07004

To whom it may concern:

On 4/16/2021, the Hudson Regional Health Commission received your letter of request for information pertaining to the property located at 56th Street and Avenue A, Bayonne, New Jersey. The following disposition is noted:

No records were located for the address listed.

Number of Pages Provided: _____

Copy Charges: $ _____

Shipping Charges: $ _____

Total Due: $ _____

The Commission appreciates your prompt payment of any total due. Payment must be made by check or money order; no cash payments can be accepted.

The Hudson Regional Health Commission is an independent agency; it is not a department of any county or municipal government structure. Therefore, any requests for information from any county or municipal department must be made directly to those bodies.

Please be advised that information provided pertains only to addresses specifically listed in the request. Requests cannot be processed for general areas or "surrounding properties". The Hudson Regional Health Commission has provided you with the results of its record search at your request. In doing so, no warranties, express or implied are being made as to the accuracy of the information provided. In accepting this service from the Hudson Regional Health Commission, you understand and accept that the release of this information implies no warranty, guarantee or insurance policy, and that if you want such assurances, you will purchase such instruments and information from others.

If you have any questions regarding the information provided, please feel free to contact me.

Sincerely,

C. Di Benedetto

Christa Di Benedetto
Records Custodian

Tracking No: 6265

HUDSON REGIONAL HEALTH COMMISSION
MEADOWVIEW COMPLEX
595 COUNTY AVENUE, BUILDING 1, SECAUCUS, NEW JERSEY 07094
TEL. (201) 223-1133 FAX (201) 223-0122
John P. Sarnas, President Carrie Nawrocki, Director

5/19/2021

Jennifer Ayars
Dresdner Robin
55 Lane Rd, Suite 220
Fairfield, NJ 07004

To whom it may concern:

On 4/16/2021, the Hudson Regional Health Commission received your letter of request for information pertaining to the property located at 61-63 West 57th Street, Bayonne, New Jersey. The following disposition is noted:

The information requested is enclosed.

Number of Pages Provided: _____

Copy Charges: $ _____

Shipping Charges: $ _____

Total Due: $ _____

The Commission appreciates your prompt payment of any total due. Payment must be made by check or money order; no cash payments can be accepted.

The Hudson Regional Health Commission is an independent agency; it is not a department of any county or municipal government structure. Therefore, any requests for information from any county or municipal department must be made directly to those bodies.

Please be advised that information provided pertains only to addresses specifically listed in the request. Requests cannot be processed for general areas or "surrounding properties". The Hudson Regional Health Commission has provided you with the results of its record search at your request. In doing so, no warranties, express or implied are being made as to the accuracy of the information provided. In accepting this service from the Hudson Regional Health Commission, you understand and accept that the release of this information implies no warranty, guarantee or insurance policy, and that if you want such assurances, you will purchase such instruments and information from others.

If you have any questions regarding the information provided, please feel free to contact me.

Sincerely,

C. Di Benedetto

Christa Di Benedetto
Records Custodian

Tracking No: 6262

HUDSON REGIONAL HEALTH COMMISSION
MEADOWVIEW COMPLEX
595 COUNTY AVENUE, BUILDING 1, SECAUCUS, NEW JERSEY 07094
TEL. (201) 223-1133 FAX (201) 223-0122
John P. Sarnas, President Carrie Nawrocki, Director

5/19/2021

Jennifer Ayars
Dresdner Robin
55 Lane Rd, Suite 220
Fairfield, NJ 07004

To whom it may concern:

On 4/16/2021, the Hudson Regional Health Commission received your letter of request for information pertaining to the property located at 1144 Avenue C, Bayonne, New Jersey. The following disposition is noted:

The information requested is enclosed.

Number of Pages Provided: _____

Copy Charges: $ _____

Shipping Charges: $ _____

Total Due: $ _____

The Commission appreciates your prompt payment of any total due. Payment must be made by check or money order; no cash payments can be accepted.

The Hudson Regional Health Commission is an independent agency; it is not a department of any county or municipal government structure. Therefore, any requests for information from any county or municipal department must be made directly to those bodies.

Please be advised that information provided pertains only to addresses specifically listed in the request. Requests cannot be processed for general areas or "surrounding properties". The Hudson Regional Health Commission has provided you with the results of its record search at your request. In doing so, no warranties, express or implied are being made as to the accuracy of the information provided. In accepting this service from the Hudson Regional Health Commission, you understand and accept that the release of this information implies no warranty, guarantee or insurance policy, and that if you want such assurances, you will purchase such instruments and information from others.

If you have any questions regarding the information provided, please feel free to contact me.

Sincerely,

C. Di Benedetto

Christa Di Benedetto
Records Custodian

Tracking No: 6263

HUDSON REGIONAL HEALTH COMMISSION
MEADOWVIEW COMPLEX
595 COUNTY AVENUE, BUILDING 1, SECAUCUS, NEW JERSEY 07094
TEL. (201) 223-1133 FAX (201) 223-0122
John P. Sarnas, President Carrie Nawrocki, Director

5/19/2021

Jennifer Ayars
Dresdner Robin
55 Lane Rd, Suite 220
Fairfield, NJ 07004

To whom it may concern:

On 4/16/2021, the Hudson Regional Health Commission received your letter of request for information pertaining to the property located at 41 Garfield Ave., Jersey City, New Jersey. The following disposition is noted:

The information requested is enclosed.

Number of Pages Provided: _____

Copy Charges: $ _____

Shipping Charges: $ _____

Total Due: $ _____

The Commission appreciates your prompt payment of any total due. Payment must be made by check or money order; no cash payments can be accepted.

The Hudson Regional Health Commission is an independent agency; it is not a department of any county or municipal government structure. Therefore, any requests for information from any county or municipal department must be made directly to those bodies.

Please be advised that information provided pertains only to addresses specifically listed in the request. Requests cannot be processed for general areas or "surrounding properties". The Hudson Regional Health Commission has provided you with the results of its record search at your request. In doing so, no warranties, express or implied are being made as to the accuracy of the information provided. In accepting this service from the Hudson Regional Health Commission, you understand and accept that the release of this information implies no warranty, guarantee or insurance policy, and that if you want such assurances, you will purchase such instruments and information from others.

If you have any questions regarding the information provided, please feel free to contact me.

Sincerely,

C. Di Benedetto

Christa Di Benedetto
Records Custodian

Tracking No: 6261

HUDSON REGIONAL HEALTH COMMISSION
MEADOWVIEW COMPLEX
595 COUNTY AVENUE, BUILDING 1, SECAUCUS, NEW JERSEY 07094
TEL. (201) 223-1133 FAX (201) 223-0122
John P. Sarnas, President Carrie Nawrocki, Director

5/19/2021

Jennifer Ayars
Dresdner Robin
55 Lane Rd, Suite 220
Fairfield, NJ 07004

To whom it may concern:

On 4/16/2021, the Hudson Regional Health Commission received your letter of request for information pertaining to the property located at 39 52 Street East, Bayonne, New Jersey. The following disposition is noted:

The information requested is enclosed.

Number of Pages Provided: _____

Copy Charges: $ _____

Shipping Charges: $ _____

Total Due: $ _____

The Commission appreciates your prompt payment of any total due. Payment must be made by check or money order; no cash payments can be accepted.

The Hudson Regional Health Commission is an independent agency; it is not a department of any county or municipal government structure. Therefore, any requests for information from any county or municipal department must be made directly to those bodies.

Please be advised that information provided pertains only to addresses specifically listed in the request. Requests cannot be processed for general areas or "surrounding properties". The Hudson Regional Health Commission has provided you with the results of its record search at your request. In doing so, no warranties, express or implied are being made as to the accuracy of the information provided. In accepting this service from the Hudson Regional Health Commission, you understand and accept that the release of this information implies no warranty, guarantee or insurance policy, and that if you want such assurances, you will purchase such instruments and information from others.

If you have any questions regarding the information provided, please feel free to contact me.

Sincerely,

C. Di Benedetto

Christa Di Benedetto
Records Custodian

Tracking No: 6267

HUDSON REGIONAL HEALTH COMMISSION
MEADOWVIEW COMPLEX
595 COUNTY AVENUE, BUILDING 1, SECAUCUS, NEW JERSEY 07094
TEL. (201) 223-1133 FAX (201) 223-0122
John P. Sarnas, President Carrie Nawrocki, Director

5/21/2021

Jennifer Ayars
Dresdner Robin
55 Lane Rd, Suite 220
Fairfield, NJ 07004

To whom it may concern:

On 4/16/2021, the Hudson Regional Health Commission received your letter of request for information pertaining to the property located at 13 Linden Avenue East, Jersey City, New Jersey. The following disposition is noted:

The information requested is enclosed.

Number of Pages Provided: _____

Copy Charges: $ _____

Shipping Charges: $ _____

Total Due: $ _____

The Commission appreciates your prompt payment of any total due. Payment must be made by check or money order; no cash payments can be accepted.

The Hudson Regional Health Commission is an independent agency; it is not a department of any county or municipal government structure. Therefore, any requests for information from any county or municipal department must be made directly to those bodies.

Please be advised that information provided pertains only to addresses specifically listed in the request. Requests cannot be processed for general areas or "surrounding properties". The Hudson Regional Health Commission has provided you with the results of its record search at your request. In doing so, no warranties, express or implied are being made as to the accuracy of the information provided. In accepting this service from the Hudson Regional Health Commission, you understand and accept that the release of this information implies no warranty, guarantee or insurance policy, and that if you want such assurances, you will purchase such instruments and information from others.

If you have any questions regarding the information provided, please feel free to contact me.

Sincerely,

C. Di Benedetto

Christa Di Benedetto
Records Custodian

Tracking No: 6260

HUDSON REGIONAL HEALTH COMMISSION
MEADOWVIEW COMPLEX
595 COUNTY AVENUE, BUILDING 1, SECAUCUS, NEW JERSEY 07094
TEL. (201) 223-1133 FAX (201) 223-0122
John P. Sarnas, President Carrie Nawrocki, Director

5/20/2021

Jennifer Ayars
Dresdner Robin
55 Lane Rd, Suite 220
Fairfield, NJ 07004

To whom it may concern:

On 4/16/2021, the Hudson Regional Health Commission received your letter of request for information pertaining to the property located at 101 Linden Avenue East, Jersey City, New Jersey. The following disposition is noted:

The information requested is enclosed.

Number of Pages Provided: _____

Copy Charges: $ _____

Shipping Charges: $ _____

Total Due: $ _____

The Commission appreciates your prompt payment of any total due. Payment must be made by check or money order; no cash payments can be accepted.

The Hudson Regional Health Commission is an independent agency; it is not a department of any county or municipal government structure. Therefore, any requests for information from any county or municipal department must be made directly to those bodies.

Please be advised that information provided pertains only to addresses specifically listed in the request. Requests cannot be processed for general areas or "surrounding properties". The Hudson Regional Health Commission has provided you with the results of its record search at your request. In doing so, no warranties, express or implied are being made as to the accuracy of the information provided. In accepting this service from the Hudson Regional Health Commission, you understand and accept that the release of this information implies no warranty, guarantee or insurance policy, and that if you want such assurances, you will purchase such instruments and information from others.

If you have any questions regarding the information provided, please feel free to contact me.

Sincerely,

C. Di Benedetto

Christa Di Benedetto
Records Custodian

Tracking No: 6258

HUDSON REGIONAL HEALTH COMMISSION
MEADOWVIEW COMPLEX
595 COUNTY AVENUE, BUILDING 1, SECAUCUS, NEW JERSEY 07094
TEL. (201) 223-1133 FAX (201) 223-0122
John P. Sarnas, President Carrie Nawrocki, Director

5/21/2021

Jennifer Ayars
Dresdner Robin
55 Lane Rd, Suite 220
Fairfield, NJ 07004

To whom it may concern:

On 4/16/2021, the Hudson Regional Health Commission received your letter of request for information pertaining to the property located at 45 E. Linden Avenue, Jersey City, New Jersey. The following disposition is noted:

The information requested is enclosed.

Number of Pages Provided: _____

Copy Charges: $ _____

Shipping Charges: $ _____

Total Due: $ _____

The Commission appreciates your prompt payment of any total due. Payment must be made by check or money order; no cash payments can be accepted.

The Hudson Regional Health Commission is an independent agency; it is not a department of any county or municipal government structure. Therefore, any requests for information from any county or municipal department must be made directly to those bodies.

Please be advised that information provided pertains only to addresses specifically listed in the request. Requests cannot be processed for general areas or "surrounding properties". The Hudson Regional Health Commission has provided you with the results of its record search at your request. In doing so, no warranties, express or implied are being made as to the accuracy of the information provided. In accepting this service from the Hudson Regional Health Commission, you understand and accept that the release of this information implies no warranty, guarantee or insurance policy, and that if you want such assurances, you will purchase such instruments and information from others.

If you have any questions regarding the information provided, please feel free to contact me.

Sincerely,

C. Di Benedetto

Christa Di Benedetto
Records Custodian

Tracking No: 6259

HUDSON REGIONAL HEALTH COMMISSION
MEADOWVIEW COMPLEX
595 COUNTY AVENUE, BUILDING 1, SECAUCUS, NEW JERSEY 07094
TEL. (201) 223-1133 FAX (201) 223-0122
John P. Sarnas, President Carrie Nawrocki, Director

5/25/2021

Jennifer Ayars
Dresdner Robin
55 Lane Rd, Suite 220
Fairfield, NJ 07004

To whom it may concern:

On 4/16/2021, the Hudson Regional Health Commission received your letter of request for information pertaining to the property located at 1 Chapel Avenue, Jersey City, New Jersey. The following disposition is noted:

The information requested is enclosed.

Number of Pages Provided: _____

Copy Charges: $ _____

Shipping Charges: $ _____

Total Due: $ _____

The Commission appreciates your prompt payment of any total due. Payment must be made by check or money order; no cash payments can be accepted.

The Hudson Regional Health Commission is an independent agency; it is not a department of any county or municipal government structure. Therefore, any requests for information from any county or municipal department must be made directly to those bodies.

Please be advised that information provided pertains only to addresses specifically listed in the request. Requests cannot be processed for general areas or "surrounding properties". The Hudson Regional Health Commission has provided you with the results of its record search at your request. In doing so, no warranties, express or implied are being made as to the accuracy of the information provided. In accepting this service from the Hudson Regional Health Commission, you understand and accept that the release of this information implies no warranty, guarantee or insurance policy, and that if you want such assurances, you will purchase such instruments and information from others.

If you have any questions regarding the information provided, please feel free to contact me.

Sincerely,

C. Di Benedetto

Christa Di Benedetto
Records Custodian

Tracking No: 6257

HUDSON REGIONAL HEALTH COMMISSION
MEADOWVIEW COMPLEX
595 COUNTY AVENUE, BUILDING 1, SECAUCUS, NEW JERSEY 07094
TEL. (201) 223-1133 FAX (201) 223-0122
John P. Sarnas, President Carrie Nawrocki, Director

5/20/2021

Jennifer Ayars
Dresdner Robin
55 Lane Rd, Suite 220
Fairfield, NJ 07004

To whom it may concern:

On 4/16/2021, the Hudson Regional Health Commission received your letter of request for information pertaining to the property located at 99 Caven Point Road, Jersey City, New Jersey. The following disposition is noted:

The information requested is enclosed.

Number of Pages Provided: _____

Copy Charges: $ _____

Shipping Charges: $ _____

Total Due: $ _____

The Commission appreciates your prompt payment of any total due. Payment must be made by check or money order; no cash payments can be accepted.

The Hudson Regional Health Commission is an independent agency; it is not a department of any county or municipal government structure. Therefore, any requests for information from any county or municipal department must be made directly to those bodies.

Please be advised that information provided pertains only to addresses specifically listed in the request. Requests cannot be processed for general areas or "surrounding properties". The Hudson Regional Health Commission has provided you with the results of its record search at your request. In doing so, no warranties, express or implied are being made as to the accuracy of the information provided. In accepting this service from the Hudson Regional Health Commission, you understand and accept that the release of this information implies no warranty, guarantee or insurance policy, and that if you want such assurances, you will purchase such instruments and information from others.

If you have any questions regarding the information provided, please feel free to contact me.

Sincerely,

C. Di Benedetto

Christa Di Benedetto
Records Custodian

Tracking No: 6256

HUDSON REGIONAL HEALTH COMMISSION
MEADOWVIEW COMPLEX
595 COUNTY AVENUE, BUILDING 1, SECAUCUS, NEW JERSEY 07094
TEL. (201) 223-1133 FAX (201) 223-0122
John P. Sarnas, President Carrie Nawrocki, Director

5/20/2021

Jennifer Ayars
Dresdner Robin
55 Lane Rd, Suite 220
Fairfield, NJ 07004

To whom it may concern:

On 4/16/2021, the Hudson Regional Health Commission received your letter of request for information pertaining to the property located at 100 Caven Point Road, Jersey City, New Jersey. The following disposition is noted:

The information requested is enclosed.

Number of Pages Provided: _____

Copy Charges: $ _____

Shipping Charges: $ _____

Total Due: $ _____

The Commission appreciates your prompt payment of any total due. Payment must be made by check or money order; no cash payments can be accepted.

The Hudson Regional Health Commission is an independent agency; it is not a department of any county or municipal government structure. Therefore, any requests for information from any county or municipal department must be made directly to those bodies.

Please be advised that information provided pertains only to addresses specifically listed in the request. Requests cannot be processed for general areas or "surrounding properties". The Hudson Regional Health Commission has provided you with the results of its record search at your request. In doing so, no warranties, express or implied are being made as to the accuracy of the information provided. In accepting this service from the Hudson Regional Health Commission, you understand and accept that the release of this information implies no warranty, guarantee or insurance policy, and that if you want such assurances, you will purchase such instruments and information from others.

If you have any questions regarding the information provided, please feel free to contact me.

Sincerely,

C. Di Benedetto

Christa Di Benedetto
Records Custodian

Tracking No: 6255

HUDSON REGIONAL HEALTH COMMISSION
MEADOWVIEW COMPLEX
595 COUNTY AVENUE, BUILDING 1, SECAUCUS, NEW JERSEY 07094
TEL. (201) 223-1133 FAX (201) 223-0122
John P. Sarnas, President Carrie Nawrocki, Director

5/20/2021

Jennifer Ayars
Dresdner Robin
55 Lane Rd, Suite 220
Fairfield, NJ 07004

To whom it may concern:

On 4/16/2021, the Hudson Regional Health Commission received your letter of request for information pertaining to the property located at 1 Burma Road/ Burma and Caven Point Roads, Jersey City, New Jersey. The following disposition is noted:

The information requested is enclosed.

Number of Pages Provided: _____

Copy Charges: $ _____

Shipping Charges: $ _____

Total Due: $ _____

The Commission appreciates your prompt payment of any total due. Payment must be made by check or money order; no cash payments can be accepted.

The Hudson Regional Health Commission is an independent agency; it is not a department of any county or municipal government structure. Therefore, any requests for information from any county or municipal department must be made directly to those bodies.

Please be advised that information provided pertains only to addresses specifically listed in the request. Requests cannot be processed for general areas or "surrounding properties". The Hudson Regional Health Commission has provided you with the results of its record search at your request. In doing so, no warranties, express or implied are being made as to the accuracy of the information provided. In accepting this service from the Hudson Regional Health Commission, you understand and accept that the release of this information implies no warranty, guarantee or insurance policy, and that if you want such assurances, you will purchase such instruments and information from others.

If you have any questions regarding the information provided, please feel free to contact me.

Sincerely,



Christa Di Benedetto
Records Custodian

Tracking No: 6254

HUDSON REGIONAL HEALTH COMMISSION
MEADOWVIEW COMPLEX
595 COUNTY AVENUE, BUILDING 1, SECAUCUS, NEW JERSEY 07094
TEL. (201) 223-1133 FAX (201) 223-0122
John P. Sarnas, President Carrie Nawrocki, Director

5/19/2021

Jennifer Ayars
Dresdner Robin
55 Lane Rd, Suite 220
Fairfield, NJ 07004

To whom it may concern:

On 4/16/2021, the Hudson Regional Health Commission received your letter of request for information pertaining to the property located at 14 Burma Road, Jersey City, New Jersey. The following disposition is noted:

The information requested is enclosed.

Number of Pages Provided: _____

Copy Charges: $ _____

Shipping Charges: $ _____

Total Due: $ _____

The Commission appreciates your prompt payment of any total due. Payment must be made by check or money order; no cash payments can be accepted.

The Hudson Regional Health Commission is an independent agency; it is not a department of any county or municipal government structure. Therefore, any requests for information from any county or municipal department must be made directly to those bodies.

Please be advised that information provided pertains only to addresses specifically listed in the request. Requests cannot be processed for general areas or "surrounding properties". The Hudson Regional Health Commission has provided you with the results of its record search at your request. In doing so, no warranties, express or implied are being made as to the accuracy of the information provided. In accepting this service from the Hudson Regional Health Commission, you understand and accept that the release of this information implies no warranty, guarantee or insurance policy, and that if you want such assurances, you will purchase such instruments and information from others.

If you have any questions regarding the information provided, please feel free to contact me.

Sincerely,

C. Di Benedetto

Christa Di Benedetto
Records Custodian

Tracking No: 6251

HUDSON REGIONAL HEALTH COMMISSION
MEADOWVIEW COMPLEX
595 COUNTY AVENUE, BUILDING 1, SECAUCUS, NEW JERSEY 07094
TEL. (201) 223-1133 FAX (201) 223-0122
John P. Sarnas, President Carrie Nawrocki, Director

5/19/2021

Jennifer Ayars
Dresdner Robin
55 Lane Rd, Suite 220
Fairfield, NJ 07004

To whom it may concern:

On 4/16/2021, the Hudson Regional Health Commission received your letter of request for information pertaining to the property located at 185 Theodore Conrad Dr., Jersey City, New Jersey. The following disposition is noted:

The information requested is enclosed.

Number of Pages Provided: _____

Copy Charges: $ _____

Shipping Charges: $ _____

Total Due: $ _____

The Commission appreciates your prompt payment of any total due. Payment must be made by check or money order; no cash payments can be accepted.

The Hudson Regional Health Commission is an independent agency; it is not a department of any county or municipal government structure. Therefore, any requests for information from any county or municipal department must be made directly to those bodies.

Please be advised that information provided pertains only to addresses specifically listed in the request. Requests cannot be processed for general areas or "surrounding properties". The Hudson Regional Health Commission has provided you with the results of its record search at your request. In doing so, no warranties, express or implied are being made as to the accuracy of the information provided. In accepting this service from the Hudson Regional Health Commission, you understand and accept that the release of this information implies no warranty, guarantee or insurance policy, and that if you want such assurances, you will purchase such instruments and information from others.

If you have any questions regarding the information provided, please feel free to contact me.

Sincerely,

C. Di Benedetto

Christa Di Benedetto
Records Custodian

Tracking No: 6252

HUDSON REGIONAL HEALTH COMMISSION
MEADOWVIEW COMPLEX
595 COUNTY AVENUE, BUILDING 1, SECAUCUS, NEW JERSEY 07094
TEL. (201) 223-1133 FAX (201) 223-0122
John P. Sarnas, President Carrie Nawrocki, Director

5/19/2021

Jennifer Ayars
Dresdner Robin
55 Lane Rd, Suite 220
Fairfield, NJ 07004

To whom it may concern:

On 4/16/2021, the Hudson Regional Health Commission received your letter of request for information pertaining to the property located at 200 Theodore Conrad Dr., Jersey City, New Jersey. The following disposition is noted:

The information requested is enclosed.

Number of Pages Provided: _____

Copy Charges: $ _____

Shipping Charges: $ _____

Total Due: $ _____

The Commission appreciates your prompt payment of any total due. Payment must be made by check or money order; no cash payments can be accepted.

The Hudson Regional Health Commission is an independent agency; it is not a department of any county or municipal government structure. Therefore, any requests for information from any county or municipal department must be made directly to those bodies.

Please be advised that information provided pertains only to addresses specifically listed in the request. Requests cannot be processed for general areas or "surrounding properties". The Hudson Regional Health Commission has provided you with the results of its record search at your request. In doing so, no warranties, express or implied are being made as to the accuracy of the information provided. In accepting this service from the Hudson Regional Health Commission, you understand and accept that the release of this information implies no warranty, guarantee or insurance policy, and that if you want such assurances, you will purchase such instruments and information from others.

If you have any questions regarding the information provided, please feel free to contact me.

Sincerely,

C. Di Benedetto

Christa Di Benedetto
Records Custodian

Tracking No: 6253

HUDSON REGIONAL HEALTH COMMISSION
MEADOWVIEW COMPLEX
595 COUNTY AVENUE, BUILDING 1, SECAUCUS, NEW JERSEY 07094
TEL. (201) 223-1133 FAX (201) 223-0122
John P. Sarnas, President Carrie Nawrocki, Director

5/17/2021

Jennifer Ayars
Dresdner Robin
55 Lane Rd, Suite 220
Fairfield, NJ 07004

To whom it may concern:

On 4/16/2021, the Hudson Regional Health Commission received your letter of request for information pertaining to the property located at 97 Burma Road and Thomas McGovern Drive, Jersey City, New Jersey. The following disposition is noted:

The information requested is enclosed.

Number of Pages Provided: _____

Copy Charges: $ _____

Shipping Charges: $ _____

Total Due: $ _____

The Commission appreciates your prompt payment of any total due. Payment must be made by check or money order; no cash payments can be accepted.

The Hudson Regional Health Commission is an independent agency; it is not a department of any county or municipal government structure. Therefore, any requests for information from any county or municipal department must be made directly to those bodies.

Please be advised that information provided pertains only to addresses specifically listed in the request. Requests cannot be processed for general areas or "surrounding properties". The Hudson Regional Health Commission has provided you with the results of its record search at your request. In doing so, no warranties, express or implied are being made as to the accuracy of the information provided. In accepting this service from the Hudson Regional Health Commission, you understand and accept that the release of this information implies no warranty, guarantee or insurance policy, and that if you want such assurances, you will purchase such instruments and information from others.

If you have any questions regarding the information provided, please feel free to contact me.

Sincerely,



Christa Di Benedetto
Records Custodian

Tracking No: 6250

HUDSON REGIONAL HEALTH COMMISSION
MEADOWVIEW COMPLEX
595 COUNTY AVENUE, BUILDING 1, SECAUCUS, NEW JERSEY 07094
TEL. (201) 223-1133 FAX (201) 223-0122
John P. Sarnas, President Carrie Nawrocki, Director

5/17/2021

Jennifer Ayars
Dresdner Robin
55 Lane Rd, Suite 220
Fairfield, NJ 07004

To whom it may concern:

On 4/16/2021, the Hudson Regional Health Commission received your letter of request for information pertaining to the property located at 5 Burma Road, Jersey City, New Jersey. The following disposition is noted:

The information requested is enclosed.

Number of Pages Provided: _____

Copy Charges: $ _____

Shipping Charges: $ _____

Total Due: $ _____

The Commission appreciates your prompt payment of any total due. Payment must be made by check or money order; no cash payments can be accepted.

The Hudson Regional Health Commission is an independent agency; it is not a department of any county or municipal government structure. Therefore, any requests for information from any county or municipal department must be made directly to those bodies.

Please be advised that information provided pertains only to addresses specifically listed in the request. Requests cannot be processed for general areas or "surrounding properties". The Hudson Regional Health Commission has provided you with the results of its record search at your request. In doing so, no warranties, express or implied are being made as to the accuracy of the information provided. In accepting this service from the Hudson Regional Health Commission, you understand and accept that the release of this information implies no warranty, guarantee or insurance policy, and that if you want such assurances, you will purchase such instruments and information from others.

If you have any questions regarding the information provided, please feel free to contact me.

Sincerely,

C. Di Benedetto

Christa Di Benedetto
Records Custodian

Tracking No: 6247

HUDSON REGIONAL HEALTH COMMISSION
MEADOWVIEW COMPLEX
595 COUNTY AVENUE, BUILDING 1, SECAUCUS, NEW JERSEY 07094
TEL. (201) 223-1133 FAX (201) 223-0122
John P. Sarnas, President Carrie Nawrocki, Director

5/17/2021

Jennifer Ayars
Dresdner Robin
55 Lane Rd, Suite 220
Fairfield, NJ 07004

To whom it may concern:

On 4/16/2021, the Hudson Regional Health Commission received your letter of request for information pertaining to the property located at 215 Communipaw Ave., Jersey City, New Jersey. The following disposition is noted:

The information requested is enclosed.

Number of Pages Provided: _____

Copy Charges: $ _____

Shipping Charges: $ _____

Total Due: $ _____

The Commission appreciates your prompt payment of any total due. Payment must be made by check or money order; no cash payments can be accepted.

The Hudson Regional Health Commission is an independent agency; it is not a department of any county or municipal government structure. Therefore, any requests for information from any county or municipal department must be made directly to those bodies.

Please be advised that information provided pertains only to addresses specifically listed in the request. Requests cannot be processed for general areas or "surrounding properties". The Hudson Regional Health Commission has provided you with the results of its record search at your request. In doing so, no warranties, express or implied are being made as to the accuracy of the information provided. In accepting this service from the Hudson Regional Health Commission, you understand and accept that the release of this information implies no warranty, guarantee or insurance policy, and that if you want such assurances, you will purchase such instruments and information from others.

If you have any questions regarding the information provided, please feel free to contact me.

Sincerely,

C. Di Benedetto

Christa Di Benedetto
Records Custodian

Tracking No: 6244

HUDSON REGIONAL HEALTH COMMISSION
MEADOWVIEW COMPLEX
595 COUNTY AVENUE, BUILDING 1, SECAUCUS, NEW JERSEY 07094
TEL. (201) 223-1133 FAX (201) 223-0122
John P. Sarnas, President Carrie Nawrocki, Director

5/17/2021

Jennifer Ayars
Dresdner Robin
55 Lane Rd, Suite 220
Fairfield, NJ 07004

To whom it may concern:

On 4/16/2021, the Hudson Regional Health Commission received your letter of request for information pertaining to the property located at 101 Phillip Street, Jersey City, New Jersey. The following disposition is noted:

The information requested is enclosed.

Number of Pages Provided: _____

Copy Charges: $ _____

Shipping Charges: $ _____

Total Due: $ _____

The Commission appreciates your prompt payment of any total due. Payment must be made by check or money order; no cash payments can be accepted.

The Hudson Regional Health Commission is an independent agency; it is not a department of any county or municipal government structure. Therefore, any requests for information from any county or municipal department must be made directly to those bodies.

Please be advised that information provided pertains only to addresses specifically listed in the request. Requests cannot be processed for general areas or "surrounding properties". The Hudson Regional Health Commission has provided you with the results of its record search at your request. In doing so, no warranties, express or implied are being made as to the accuracy of the information provided. In accepting this service from the Hudson Regional Health Commission, you understand and accept that the release of this information implies no warranty, guarantee or insurance policy, and that if you want such assurances, you will purchase such instruments and information from others.

If you have any questions regarding the information provided, please feel free to contact me.

Sincerely,

C. Di Benedetto

Christa Di Benedetto
Records Custodian

Tracking No: 6245

HUDSON REGIONAL HEALTH COMMISSION
MEADOWVIEW COMPLEX
595 COUNTY AVENUE, BUILDING 1, SECAUCUS, NEW JERSEY 07094
TEL. (201) 223-1133 FAX (201) 223-0122
John P. Sarnas, President Carrie Nawrocki, Director

5/17/2021

Jennifer Ayars
Dresdner Robin
55 Lane Rd, Suite 220
Fairfield, NJ 07004

To whom it may concern:

On 4/16/2021, the Hudson Regional Health Commission received your letter of request for information pertaining to the property located at 65 & 101 Phillip St., Jersey City, New Jersey. The following disposition is noted:

No records were located for the address listed.

Number of Pages Provided: _____

Copy Charges: $ _____

Shipping Charges: $ _____

Total Due: $ _____

The Commission appreciates your prompt payment of any total due. Payment must be made by check or money order; no cash payments can be accepted.

The Hudson Regional Health Commission is an independent agency; it is not a department of any county or municipal government structure. Therefore, any requests for information from any county or municipal department must be made directly to those bodies.

Please be advised that information provided pertains only to addresses specifically listed in the request. Requests cannot be processed for general areas or "surrounding properties". The Hudson Regional Health Commission has provided you with the results of its record search at your request. In doing so, no warranties, express or implied are being made as to the accuracy of the information provided. In accepting this service from the Hudson Regional Health Commission, you understand and accept that the release of this information implies no warranty, guarantee or insurance policy, and that if you want such assurances, you will purchase such instruments and information from others.

If you have any questions regarding the information provided, please feel free to contact me.

Sincerely,

C. Di Benedetto

Christa Di Benedetto
Records Custodian

Tracking No: 6243

HUDSON REGIONAL HEALTH COMMISSION
MEADOWVIEW COMPLEX
595 COUNTY AVENUE, BUILDING 1, SECAUCUS, NEW JERSEY 07094
TEL. (201) 223-1133 FAX (201) 223-0122
John P. Sarnas, President Carrie Nawrocki, Director

5/17/2021

Jennifer Ayars
Dresdner Robin
55 Lane Rd, Suite 220
Fairfield, NJ 07004

To whom it may concern:

On 4/16/2021, the Hudson Regional Health Commission received your letter of request for information pertaining to the property located at 222 Jersey City Blvd., Jersey City, New Jersey. The following disposition is noted:

The information requested is enclosed.

Number of Pages Provided: _____

Copy Charges: $ _____

Shipping Charges: $ _____

Total Due: $ _____

The Commission appreciates your prompt payment of any total due. Payment must be made by check or money order; no cash payments can be accepted.

The Hudson Regional Health Commission is an independent agency; it is not a department of any county or municipal government structure. Therefore, any requests for information from any county or municipal department must be made directly to those bodies.

Please be advised that information provided pertains only to addresses specifically listed in the request. Requests cannot be processed for general areas or "surrounding properties". The Hudson Regional Health Commission has provided you with the results of its record search at your request. In doing so, no warranties, express or implied are being made as to the accuracy of the information provided. In accepting this service from the Hudson Regional Health Commission, you understand and accept that the release of this information implies no warranty, guarantee or insurance policy, and that if you want such assurances, you will purchase such instruments and information from others.

If you have any questions regarding the information provided, please feel free to contact me.

Sincerely,

C. Di Benedetto

Christa Di Benedetto
Records Custodian

Tracking No: 6242

HUDSON REGIONAL HEALTH COMMISSION
MEADOWVIEW COMPLEX
595 COUNTY AVENUE, BUILDING 1, SECAUCUS, NEW JERSEY 07094
TEL. (201) 223-1133 FAX (201) 223-0122
John P. Sarnas, President Carrie Nawrocki, Director

5/17/2021

Jennifer Ayars
Dresdner Robin
55 Lane Rd, Suite 220
Fairfield, NJ 07004

To whom it may concern:

On 4/16/2021, the Hudson Regional Health Commission received your letter of request for information pertaining to the property located at 262-272 Johnston Ave., Jersey City, New Jersey. The following disposition is noted:

The information requested is enclosed.

Number of Pages Provided: _____

Copy Charges: $ _____

Shipping Charges: $ _____

Total Due: $ _____

The Commission appreciates your prompt payment of any total due. Payment must be made by check or money order; no cash payments can be accepted.

The Hudson Regional Health Commission is an independent agency; it is not a department of any county or municipal government structure. Therefore, any requests for information from any county or municipal department must be made directly to those bodies.

Please be advised that information provided pertains only to addresses specifically listed in the request. Requests cannot be processed for general areas or "surrounding properties". The Hudson Regional Health Commission has provided you with the results of its record search at your request. In doing so, no warranties, express or implied are being made as to the accuracy of the information provided. In accepting this service from the Hudson Regional Health Commission, you understand and accept that the release of this information implies no warranty, guarantee or insurance policy, and that if you want such assurances, you will purchase such instruments and information from others.

If you have any questions regarding the information provided, please feel free to contact me.

Sincerely,

C. Di Benedetto

Christa Di Benedetto
Records Custodian

Tracking No: 6248

HUDSON REGIONAL HEALTH COMMISSION
MEADOWVIEW COMPLEX
595 COUNTY AVENUE, BUILDING 1, SECAUCUS, NEW JERSEY 07094
TEL. (201) 223-1133 FAX (201) 223-0122
John P. Sarnas, President Carrie Nawrocki, Director

5/17/2021

Jennifer Ayars
Dresdner Robin
55 Lane Rd, Suite 220
Fairfield, NJ 07004

To whom it may concern:

On 4/16/2021, the Hudson Regional Health Commission received your letter of request for information pertaining to the property located at 248 Johnston Ave., Jersey City, New Jersey. The following disposition is noted:

The information requested is enclosed.

Number of Pages Provided: _____

Copy Charges: $ _____

Shipping Charges: $ _____

Total Due: $ _____

The Commission appreciates your prompt payment of any total due. Payment must be made by check or money order; no cash payments can be accepted.

The Hudson Regional Health Commission is an independent agency; it is not a department of any county or municipal government structure. Therefore, any requests for information from any county or municipal department must be made directly to those bodies.

Please be advised that information provided pertains only to addresses specifically listed in the request. Requests cannot be processed for general areas or "surrounding properties". The Hudson Regional Health Commission has provided you with the results of its record search at your request. In doing so, no warranties, express or implied are being made as to the accuracy of the information provided. In accepting this service from the Hudson Regional Health Commission, you understand and accept that the release of this information implies no warranty, guarantee or insurance policy, and that if you want such assurances, you will purchase such instruments and information from others.

If you have any questions regarding the information provided, please feel free to contact me.

Sincerely,

C. Di Benedetto

Christa Di Benedetto
Records Custodian

Tracking No: 6249

HUDSON REGIONAL HEALTH COMMISSION
MEADOWVIEW COMPLEX
595 COUNTY AVENUE, BUILDING 1, SECAUCUS, NEW JERSEY 07094
TEL. (201) 223-1133 FAX (201) 223-0122
John P. Sarnas, President Carrie Nawrocki, Director

5/17/2021

Jennifer Ayars
Dresdner Robin
55 Lane Rd, Suite 220
Fairfield, NJ 07004

To whom it may concern:

On 4/16/2021, the Hudson Regional Health Commission received your letter of request for information pertaining to the property located at 246 Johnston Ave., Jersey City, New Jersey. The following disposition is noted:

The information requested is enclosed.

Number of Pages Provided: _____

Copy Charges: $ _____

Shipping Charges: $ _____

Total Due: $ _____

The Commission appreciates your prompt payment of any total due. Payment must be made by check or money order; no cash payments can be accepted.

The Hudson Regional Health Commission is an independent agency; it is not a department of any county or municipal government structure. Therefore, any requests for information from any county or municipal department must be made directly to those bodies.

Please be advised that information provided pertains only to addresses specifically listed in the request. Requests cannot be processed for general areas or "surrounding properties". The Hudson Regional Health Commission has provided you with the results of its record search at your request. In doing so, no warranties, express or implied are being made as to the accuracy of the information provided. In accepting this service from the Hudson Regional Health Commission, you understand and accept that the release of this information implies no warranty, guarantee or insurance policy, and that if you want such assurances, you will purchase such instruments and information from others.

If you have any questions regarding the information provided, please feel free to contact me.

Sincerely,

C. Di Benedetto

Christa Di Benedetto
Records Custodian

Tracking No: 6241

HUDSON REGIONAL HEALTH COMMISSION
MEADOWVIEW COMPLEX
595 COUNTY AVENUE, BUILDING 1, SECAUCUS, NEW JERSEY 07094
TEL. (201) 223-1133 FAX (201) 223-0122
John P. Sarnas, President Carrie Nawrocki, Director

5/14/2021

Jennifer Ayars
Dresdner Robin
55 Lane Rd, Suite 220
Fairfield, NJ 07004

To whom it may concern:

On 4/16/2021, the Hudson Regional Health Commission received your letter of request for information pertaining to the property located at 41 Aetna Street, Jersey City, New Jersey. The following disposition is noted:

The information requested is enclosed.

Number of Pages Provided: _____

Copy Charges: $ _____

Shipping Charges: $ _____

Total Due: $ _____

The Commission appreciates your prompt payment of any total due. Payment must be made by check or money order; no cash payments can be accepted.

The Hudson Regional Health Commission is an independent agency; it is not a department of any county or municipal government structure. Therefore, any requests for information from any county or municipal department must be made directly to those bodies.

Please be advised that information provided pertains only to addresses specifically listed in the request. Requests cannot be processed for general areas or "surrounding properties". The Hudson Regional Health Commission has provided you with the results of its record search at your request. In doing so, no warranties, express or implied are being made as to the accuracy of the information provided. In accepting this service from the Hudson Regional Health Commission, you understand and accept that the release of this information implies no warranty, guarantee or insurance policy, and that if you want such assurances, you will purchase such instruments and information from others.

If you have any questions regarding the information provided, please feel free to contact me.

Sincerely,

C. Di Benedetto

Christa Di Benedetto
Records Custodian

Tracking No: 6238

HUDSON REGIONAL HEALTH COMMISSION
MEADOWVIEW COMPLEX
595 COUNTY AVENUE, BUILDING 1, SECAUCUS, NEW JERSEY 07094
TEL. (201) 223-1133 FAX (201) 223-0122
John P. Sarnas, President Carrie Nawrocki, Director

5/14/2021

Jennifer Ayars
Dresdner Robin
55 Lane Rd, Suite 220
Fairfield, NJ 07004

To whom it may concern:

On 4/16/2021, the Hudson Regional Health Commission received your letter of request for information pertaining to the property located at 52 Aetna Street, Jersey City, New Jersey. The following disposition is noted:

The information requested is enclosed.

Number of Pages Provided: _____

Copy Charges: $ _____

Shipping Charges: $ _____

Total Due: $ _____

The Commission appreciates your prompt payment of any total due. Payment must be made by check or money order; no cash payments can be accepted.

The Hudson Regional Health Commission is an independent agency; it is not a department of any county or municipal government structure. Therefore, any requests for information from any county or municipal department must be made directly to those bodies.

Please be advised that information provided pertains only to addresses specifically listed in the request. Requests cannot be processed for general areas or "surrounding properties". The Hudson Regional Health Commission has provided you with the results of its record search at your request. In doing so, no warranties, express or implied are being made as to the accuracy of the information provided. In accepting this service from the Hudson Regional Health Commission, you understand and accept that the release of this information implies no warranty, guarantee or insurance policy, and that if you want such assurances, you will purchase such instruments and information from others.

If you have any questions regarding the information provided, please feel free to contact me.

Sincerely,

C. Di Benedetto

Christa Di Benedetto
Records Custodian

Tracking No: 6239

HUDSON REGIONAL HEALTH COMMISSION
MEADOWVIEW COMPLEX
595 COUNTY AVENUE, BUILDING 1, SECAUCUS, NEW JERSEY 07094
TEL. (201) 223-1133 FAX (201) 223-0122
John P. Sarnas, President Carrie Nawrocki, Director

5/14/2021

Jennifer Ayars
Dresdner Robin
55 Lane Rd, Suite 220
Fairfield, NJ 07004

To whom it may concern:

On 4/16/2021, the Hudson Regional Health Commission received your letter of request for information pertaining to the property located at 52 Aetna Street / 317 Skinner Memorial Drive (former), Jersey City, New Jersey. The following disposition is noted:

No records were located for the address listed.

Number of Pages Provided: _____

Copy Charges: $ _____

Shipping Charges: $ _____

Total Due: $ _____

The Commission appreciates your prompt payment of any total due. Payment must be made by check or money order; no cash payments can be accepted.

The Hudson Regional Health Commission is an independent agency; it is not a department of any county or municipal government structure. Therefore, any requests for information from any county or municipal department must be made directly to those bodies.

Please be advised that information provided pertains only to addresses specifically listed in the request. Requests cannot be processed for general areas or "surrounding properties". The Hudson Regional Health Commission has provided you with the results of its record search at your request. In doing so, no warranties, express or implied are being made as to the accuracy of the information provided. In accepting this service from the Hudson Regional Health Commission, you understand and accept that the release of this information implies no warranty, guarantee or insurance policy, and that if you want such assurances, you will purchase such instruments and information from others.

If you have any questions regarding the information provided, please feel free to contact me.

Sincerely,



Christa Di Benedetto
Records Custodian

Tracking No: 6240

HUDSON REGIONAL HEALTH COMMISSION
MEADOWVIEW COMPLEX
595 COUNTY AVENUE, BUILDING 1, SECAUCUS, NEW JERSEY 07094
TEL. (201) 223-1133 FAX (201) 223-0122
John P. Sarnas, President Carrie Nawrocki, Director

5/19/2021

Jennifer Ayars
Dresdner Robin
55 Lane Rd, Suite 220
Fairfield, NJ 07004

To whom it may concern:

On 4/16/2021, the Hudson Regional Health Commission received your letter of request for information pertaining to the property located at 465 Grand St. & Pacific Ave./ 457 Grand St., Jersey City, New Jersey. The following disposition is noted:

The information requested is enclosed.

Number of Pages Provided: _____

Copy Charges: $ _____

Shipping Charges: $ _____

Total Due: $ _____

The Commission appreciates your prompt payment of any total due. Payment must be made by check or money order; no cash payments can be accepted.

The Hudson Regional Health Commission is an independent agency; it is not a department of any county or municipal government structure. Therefore, any requests for information from any county or municipal department must be made directly to those bodies.

Please be advised that information provided pertains only to addresses specifically listed in the request. Requests cannot be processed for general areas or "surrounding properties". The Hudson Regional Health Commission has provided you with the results of its record search at your request. In doing so, no warranties, express or implied are being made as to the accuracy of the information provided. In accepting this service from the Hudson Regional Health Commission, you understand and accept that the release of this information implies no warranty, guarantee or insurance policy, and that if you want such assurances, you will purchase such instruments and information from others.

If you have any questions regarding the information provided, please feel free to contact me.

Sincerely,



Christa Di Benedetto
Records Custodian

Tracking No: 6235

HUDSON REGIONAL HEALTH COMMISSION
MEADOWVIEW COMPLEX
595 COUNTY AVENUE, BUILDING 1, SECAUCUS, NEW JERSEY 07094
TEL. (201) 223-1133 FAX (201) 223-0122
John P. Sarnas, President Carrie Nawrocki, Director

5/14/2021

Jennifer Ayars
Dresdner Robin
55 Lane Rd, Suite 220
Fairfield, NJ 07004

To whom it may concern:

On 4/16/2021, the Hudson Regional Health Commission received your letter of request for information pertaining to the property located at 267, 269 & 271 Grand St., Jersey City, New Jersey. The following disposition is noted:

No records were located for the address listed.

Number of Pages Provided: _____

Copy Charges: $ _____

Shipping Charges: $ _____

Total Due: $ _____

The Commission appreciates your prompt payment of any total due. Payment must be made by check or money order; no cash payments can be accepted.

The Hudson Regional Health Commission is an independent agency; it is not a department of any county or municipal government structure. Therefore, any requests for information from any county or municipal department must be made directly to those bodies.

Please be advised that information provided pertains only to addresses specifically listed in the request. Requests cannot be processed for general areas or "surrounding properties". The Hudson Regional Health Commission has provided you with the results of its record search at your request. In doing so, no warranties, express or implied are being made as to the accuracy of the information provided. In accepting this service from the Hudson Regional Health Commission, you understand and accept that the release of this information implies no warranty, guarantee or insurance policy, and that if you want such assurances, you will purchase such instruments and information from others.

If you have any questions regarding the information provided, please feel free to contact me.

Sincerely,

C. Di Benedetto

Christa Di Benedetto
Records Custodian

Tracking No: 6233

HUDSON REGIONAL HEALTH COMMISSION
MEADOWVIEW COMPLEX
595 COUNTY AVENUE, BUILDING 1, SECAUCUS, NEW JERSEY 07094
TEL. (201) 223-1133 FAX (201) 223-0122
John P. Sarnas, President Carrie Nawrocki, Director

5/14/2021

Jennifer Ayars
Dresdner Robin
55 Lane Rd, Suite 220
Fairfield, NJ 07004

To whom it may concern:

On 4/16/2021, the Hudson Regional Health Commission received your letter of request for information pertaining to the property located at 462-464 Grand St., Jersey City, New Jersey. The following disposition is noted:

No records were located for the address listed.

Number of Pages Provided: _____

Copy Charges: $ _____

Shipping Charges: $ _____

Total Due: $ _____

The Commission appreciates your prompt payment of any total due. Payment must be made by check or money order; no cash payments can be accepted.

The Hudson Regional Health Commission is an independent agency; it is not a department of any county or municipal government structure. Therefore, any requests for information from any county or municipal department must be made directly to those bodies.

Please be advised that information provided pertains only to addresses specifically listed in the request. Requests cannot be processed for general areas or "surrounding properties". The Hudson Regional Health Commission has provided you with the results of its record search at your request. In doing so, no warranties, express or implied are being made as to the accuracy of the information provided. In accepting this service from the Hudson Regional Health Commission, you understand and accept that the release of this information implies no warranty, guarantee or insurance policy, and that if you want such assurances, you will purchase such instruments and information from others.

If you have any questions regarding the information provided, please feel free to contact me.

Sincerely,

C. Di Benedetto

Christa Di Benedetto
Records Custodian

Tracking No: 6236

HUDSON REGIONAL HEALTH COMMISSION
MEADOWVIEW COMPLEX
595 COUNTY AVENUE, BUILDING 1, SECAUCUS, NEW JERSEY 07094
TEL. (201) 223-1133 FAX (201) 223-0122
John P. Sarnas, President Carrie Nawrocki, Director

5/14/2021

Jennifer Ayars
Dresdner Robin
55 Lane Rd, Suite 220
Fairfield, NJ 07004

To whom it may concern:

On 4/16/2021, the Hudson Regional Health Commission received your letter of request for information pertaining to the property located at 18 Center Street, Jersey City, New Jersey. The following disposition is noted:

The information requested is enclosed.

Number of Pages Provided: _____

Copy Charges: $ _____

Shipping Charges: $ _____

Total Due: $ _____

The Commission appreciates your prompt payment of any total due. Payment must be made by check or money order; no cash payments can be accepted.

The Hudson Regional Health Commission is an independent agency; it is not a department of any county or municipal government structure. Therefore, any requests for information from any county or municipal department must be made directly to those bodies.

Please be advised that information provided pertains only to addresses specifically listed in the request. Requests cannot be processed for general areas or "surrounding properties". The Hudson Regional Health Commission has provided you with the results of its record search at your request. In doing so, no warranties, express or implied are being made as to the accuracy of the information provided. In accepting this service from the Hudson Regional Health Commission, you understand and accept that the release of this information implies no warranty, guarantee or insurance policy, and that if you want such assurances, you will purchase such instruments and information from others.

If you have any questions regarding the information provided, please feel free to contact me.

Sincerely,

C. Di Benedetto

Christa Di Benedetto
Records Custodian

Tracking No: 6237

HUDSON REGIONAL HEALTH COMMISSION
MEADOWVIEW COMPLEX
595 COUNTY AVENUE, BUILDING 1, SECAUCUS, NEW JERSEY 07094
TEL. (201) 223-1133 FAX (201) 223-0122
John P. Sarnas, President Carrie Nawrocki, Director

5/14/2021

Jennifer Ayars
Dresdner Robin
55 Lane Rd, Suite 220
Fairfield, NJ 07004

To whom it may concern:

On 4/16/2021, the Hudson Regional Health Commission received your letter of request for information pertaining to the property located at 17 Bates Street, Jersey City, New Jersey. The following disposition is noted:

The information requested is enclosed.

Number of Pages Provided: _____

Copy Charges: $ _____

Shipping Charges: $ _____

Total Due: $ _____

The Commission appreciates your prompt payment of any total due. Payment must be made by check or money order; no cash payments can be accepted.

The Hudson Regional Health Commission is an independent agency; it is not a department of any county or municipal government structure. Therefore, any requests for information from any county or municipal department must be made directly to those bodies.

Please be advised that information provided pertains only to addresses specifically listed in the request. Requests cannot be processed for general areas or "surrounding properties". The Hudson Regional Health Commission has provided you with the results of its record search at your request. In doing so, no warranties, express or implied are being made as to the accuracy of the information provided. In accepting this service from the Hudson Regional Health Commission, you understand and accept that the release of this information implies no warranty, guarantee or insurance policy, and that if you want such assurances, you will purchase such instruments and information from others.

If you have any questions regarding the information provided, please feel free to contact me.

Sincerely,

C. Di Benedetto

Christa Di Benedetto
Records Custodian

Tracking No: 6232

HUDSON REGIONAL HEALTH COMMISSION
MEADOWVIEW COMPLEX
595 COUNTY AVENUE, BUILDING 1, SECAUCUS, NEW JERSEY 07094
TEL. (201) 223-1133 FAX (201) 223-0122
John P. Sarnas, President Carrie Nawrocki, Director

5/14/2021

Jennifer Ayars
Dresdner Robin
55 Lane Rd, Suite 220
Fairfield, NJ 07004

To whom it may concern:

On 4/16/2021, the Hudson Regional Health Commission received your letter of request for information pertaining to the property located at 205 Bright Street, Jersey City, New Jersey. The following disposition is noted:

The information requested is enclosed.

Number of Pages Provided: _____

Copy Charges: $ _____

Shipping Charges: $ _____

Total Due: $ _____

The Commission appreciates your prompt payment of any total due. Payment must be made by check or money order; no cash payments can be accepted.

The Hudson Regional Health Commission is an independent agency; it is not a department of any county or municipal government structure. Therefore, any requests for information from any county or municipal department must be made directly to those bodies.

Please be advised that information provided pertains only to addresses specifically listed in the request. Requests cannot be processed for general areas or "surrounding properties". The Hudson Regional Health Commission has provided you with the results of its record search at your request. In doing so, no warranties, express or implied are being made as to the accuracy of the information provided. In accepting this service from the Hudson Regional Health Commission, you understand and accept that the release of this information implies no warranty, guarantee or insurance policy, and that if you want such assurances, you will purchase such instruments and information from others.

If you have any questions regarding the information provided, please feel free to contact me.

Sincerely,

C. Di Benedetto

Christa Di Benedetto
Records Custodian

Tracking No: 6231

HUDSON REGIONAL HEALTH COMMISSION
MEADOWVIEW COMPLEX
595 COUNTY AVENUE, BUILDING 1, SECAUCUS, NEW JERSEY 07094
TEL. (201) 223-1133 FAX (201) 223-0122
John P. Sarnas, President Carrie Nawrocki, Director

5/13/2021

Jennifer Ayars
Dresdner Robin
55 Lane Rd, Suite 220
Fairfield, NJ 07004

To whom it may concern:

On 4/16/2021, the Hudson Regional Health Commission received your letter of request for information pertaining to the property located at 329 Mercer Street Loop, Jersey City, New Jersey. The following disposition is noted:

No records were located for the address listed.

Number of Pages Provided: _____

Copy Charges: $ _____

Shipping Charges: $ _____

Total Due: $ _____

The Commission appreciates your prompt payment of any total due. Payment must be made by check or money order; no cash payments can be accepted.

The Hudson Regional Health Commission is an independent agency; it is not a department of any county or municipal government structure. Therefore, any requests for information from any county or municipal department must be made directly to those bodies.

Please be advised that information provided pertains only to addresses specifically listed in the request. Requests cannot be processed for general areas or "surrounding properties". The Hudson Regional Health Commission has provided you with the results of its record search at your request. In doing so, no warranties, express or implied are being made as to the accuracy of the information provided. In accepting this service from the Hudson Regional Health Commission, you understand and accept that the release of this information implies no warranty, guarantee or insurance policy, and that if you want such assurances, you will purchase such instruments and information from others.

If you have any questions regarding the information provided, please feel free to contact me.

Sincerely,

C. Di Benedetto

Christa Di Benedetto
Records Custodian

Tracking No: 6229

HUDSON REGIONAL HEALTH COMMISSION
MEADOWVIEW COMPLEX
595 COUNTY AVENUE, BUILDING 1, SECAUCUS, NEW JERSEY 07094
TEL. (201) 223-1133 FAX (201) 223-0122
John P. Sarnas, President Carrie Nawrocki, Director

5/13/2021

Jennifer Ayars
Dresdner Robin
55 Lane Rd, Suite 220
Fairfield, NJ 07004

To whom it may concern:

On 4/16/2021, the Hudson Regional Health Commission received your letter of request for information pertaining to the property located at 1 Chopin Court, Jersey City, New Jersey. The following disposition is noted:

No records were located for the address listed.

Number of Pages Provided: _____

Copy Charges: $ _____

Shipping Charges: $ _____

Total Due: $ _____

The Commission appreciates your prompt payment of any total due. Payment must be made by check or money order; no cash payments can be accepted.

The Hudson Regional Health Commission is an independent agency; it is not a department of any county or municipal government structure. Therefore, any requests for information from any county or municipal department must be made directly to those bodies.

Please be advised that information provided pertains only to addresses specifically listed in the request. Requests cannot be processed for general areas or "surrounding properties". The Hudson Regional Health Commission has provided you with the results of its record search at your request. In doing so, no warranties, express or implied are being made as to the accuracy of the information provided. In accepting this service from the Hudson Regional Health Commission, you understand and accept that the release of this information implies no warranty, guarantee or insurance policy, and that if you want such assurances, you will purchase such instruments and information from others.

If you have any questions regarding the information provided, please feel free to contact me.

Sincerely,

C. Di Benedetto

Christa Di Benedetto
Records Custodian

Tracking No: 6230

HUDSON REGIONAL HEALTH COMMISSION
MEADOWVIEW COMPLEX
595 COUNTY AVENUE, BUILDING 1, SECAUCUS, NEW JERSEY 07094
TEL. (201) 223-1133 FAX (201) 223-0122
John P. Sarnas, President Carrie Nawrocki, Director

5/14/2021

Jennifer Ayars
Dresdner Robin
55 Lane Rd, Suite 220
Fairfield, NJ 07004

To whom it may concern:

On 4/16/2021, the Hudson Regional Health Commission received your letter of request for information pertaining to the property located at 35 Colgate Street, Jersey City, New Jersey. The following disposition is noted:

The information requested is enclosed.

Number of Pages Provided: _____

Copy Charges: $ _____

Shipping Charges: $ _____

Total Due: $ _____

The Commission appreciates your prompt payment of any total due. Payment must be made by check or money order; no cash payments can be accepted.

The Hudson Regional Health Commission is an independent agency; it is not a department of any county or municipal government structure. Therefore, any requests for information from any county or municipal department must be made directly to those bodies.

Please be advised that information provided pertains only to addresses specifically listed in the request. Requests cannot be processed for general areas or "surrounding properties". The Hudson Regional Health Commission has provided you with the results of its record search at your request. In doing so, no warranties, express or implied are being made as to the accuracy of the information provided. In accepting this service from the Hudson Regional Health Commission, you understand and accept that the release of this information implies no warranty, guarantee or insurance policy, and that if you want such assurances, you will purchase such instruments and information from others.

If you have any questions regarding the information provided, please feel free to contact me.

Sincerely,

C. Di Benedetto

Christa Di Benedetto
Records Custodian

Tracking No: 6234

HUDSON REGIONAL HEALTH COMMISSION
MEADOWVIEW COMPLEX
595 COUNTY AVENUE, BUILDING 1, SECAUCUS, NEW JERSEY 07094
TEL. (201) 223-1133 FAX (201) 223-0122
John P. Sarnas, President Carrie Nawrocki, Director

5/13/2021

Jennifer Ayars
Dresdner Robin
55 Lane Rd, Suite 220
Fairfield, NJ 07004

To whom it may concern:

On 4/16/2021, the Hudson Regional Health Commission received your letter of request for information pertaining to the property located at 426-430 First Street, Jersey City, New Jersey. The following disposition is noted:

No records were located for the address listed.

Number of Pages Provided: _____

Copy Charges: $ _____

Shipping Charges: $ _____

Total Due: $ _____

The Commission appreciates your prompt payment of any total due. Payment must be made by check or money order; no cash payments can be accepted.

The Hudson Regional Health Commission is an independent agency; it is not a department of any county or municipal government structure. Therefore, any requests for information from any county or municipal department must be made directly to those bodies.

Please be advised that information provided pertains only to addresses specifically listed in the request. Requests cannot be processed for general areas or "surrounding properties". The Hudson Regional Health Commission has provided you with the results of its record search at your request. In doing so, no warranties, express or implied are being made as to the accuracy of the information provided. In accepting this service from the Hudson Regional Health Commission, you understand and accept that the release of this information implies no warranty, guarantee or insurance policy, and that if you want such assurances, you will purchase such instruments and information from others.

If you have any questions regarding the information provided, please feel free to contact me.

Sincerely,

C. Di Benedetto

Christa Di Benedetto
Records Custodian

Tracking No: 6227

HUDSON REGIONAL HEALTH COMMISSION
MEADOWVIEW COMPLEX
595 COUNTY AVENUE, BUILDING 1, SECAUCUS, NEW JERSEY 07094
TEL. (201) 223-1133 FAX (201) 223-0122
John P. Sarnas, President Carrie Nawrocki, Director

5/13/2021

Jennifer Ayars
Dresdner Robin
55 Lane Rd, Suite 220
Fairfield, NJ 07004

To whom it may concern:

On 4/16/2021, the Hudson Regional Health Commission received your letter of request for information pertaining to the property located at 430-457 Second Street, Jersey City, New Jersey. The following disposition is noted:

The information requested is enclosed.

Number of Pages Provided: _____

Copy Charges: $ _____

Shipping Charges: $ _____

Total Due: $ _____

The Commission appreciates your prompt payment of any total due. Payment must be made by check or money order; no cash payments can be accepted.

The Hudson Regional Health Commission is an independent agency; it is not a department of any county or municipal government structure. Therefore, any requests for information from any county or municipal department must be made directly to those bodies.

Please be advised that information provided pertains only to addresses specifically listed in the request. Requests cannot be processed for general areas or "surrounding properties". The Hudson Regional Health Commission has provided you with the results of its record search at your request. In doing so, no warranties, express or implied are being made as to the accuracy of the information provided. In accepting this service from the Hudson Regional Health Commission, you understand and accept that the release of this information implies no warranty, guarantee or insurance policy, and that if you want such assurances, you will purchase such instruments and information from others.

If you have any questions regarding the information provided, please feel free to contact me.

Sincerely,

C. Di Benedetto

Christa Di Benedetto
Records Custodian

Tracking No: 6228

HUDSON REGIONAL HEALTH COMMISSION
MEADOWVIEW COMPLEX
595 COUNTY AVENUE, BUILDING 1, SECAUCUS, NEW JERSEY 07094
TEL. (201) 223-1133 FAX (201) 223-0122
John P. Sarnas, President Carrie Nawrocki, Director

5/13/2021

Jennifer Ayars
Dresdner Robin
55 Lane Rd, Suite 220
Fairfield, NJ 07004

To whom it may concern:

On 4/16/2021, the Hudson Regional Health Commission received your letter of request for information pertaining to the property located at 454 Second Street, Jersey City, New Jersey. The following disposition is noted:

The information requested is enclosed.

Number of Pages Provided: _____

Copy Charges: $ _____

Shipping Charges: $ _____

Total Due: $ _____

The Commission appreciates your prompt payment of any total due. Payment must be made by check or money order; no cash payments can be accepted.

The Hudson Regional Health Commission is an independent agency; it is not a department of any county or municipal government structure. Therefore, any requests for information from any county or municipal department must be made directly to those bodies.

Please be advised that information provided pertains only to addresses specifically listed in the request. Requests cannot be processed for general areas or "surrounding properties". The Hudson Regional Health Commission has provided you with the results of its record search at your request. In doing so, no warranties, express or implied are being made as to the accuracy of the information provided. In accepting this service from the Hudson Regional Health Commission, you understand and accept that the release of this information implies no warranty, guarantee or insurance policy, and that if you want such assurances, you will purchase such instruments and information from others.

If you have any questions regarding the information provided, please feel free to contact me.

Sincerely,

C. Di Benedetto

Christa Di Benedetto
Records Custodian

Tracking No: 6217

HUDSON REGIONAL HEALTH COMMISSION
MEADOWVIEW COMPLEX
595 COUNTY AVENUE, BUILDING 1, SECAUCUS, NEW JERSEY 07094
TEL. (201) 223-1133 FAX (201) 223-0122
John P. Sarnas, President Carrie Nawrocki, Director

5/13/2021

Jennifer Ayars
Dresdner Robin
55 Lane Rd, Suite 220
Fairfield, NJ 07004

To whom it may concern:

On 4/16/2021, the Hudson Regional Health Commission received your letter of request for information pertaining to the property located at 462 Second Street, Jersey City, New Jersey. The following disposition is noted:

No records were located for the address listed.

Number of Pages Provided: _____

Copy Charges: $ _____

Shipping Charges: $ _____

Total Due: $ _____

The Commission appreciates your prompt payment of any total due. Payment must be made by check or money order; no cash payments can be accepted.

The Hudson Regional Health Commission is an independent agency; it is not a department of any county or municipal government structure. Therefore, any requests for information from any county or municipal department must be made directly to those bodies.

Please be advised that information provided pertains only to addresses specifically listed in the request. Requests cannot be processed for general areas or "surrounding properties". The Hudson Regional Health Commission has provided you with the results of its record search at your request. In doing so, no warranties, express or implied are being made as to the accuracy of the information provided. In accepting this service from the Hudson Regional Health Commission, you understand and accept that the release of this information implies no warranty, guarantee or insurance policy, and that if you want such assurances, you will purchase such instruments and information from others.

If you have any questions regarding the information provided, please feel free to contact me.

Sincerely,

C. Di Benedetto

Christa Di Benedetto
Records Custodian

Tracking No: 6223

HUDSON REGIONAL HEALTH COMMISSION
MEADOWVIEW COMPLEX
595 COUNTY AVENUE, BUILDING 1, SECAUCUS, NEW JERSEY 07094
TEL. (201) 223-1133 FAX (201) 223-0122
John P. Sarnas, President Carrie Nawrocki, Director

5/13/2021

Jennifer Ayars
Dresdner Robin
55 Lane Rd, Suite 220
Fairfield, NJ 07004

To whom it may concern:

On 4/16/2021, the Hudson Regional Health Commission received your letter of request for information pertaining to the property located at 457 Second Street, Jersey City, New Jersey. The following disposition is noted:

No records were located for the address listed.

Number of Pages Provided: _____

Copy Charges: $ _____

Shipping Charges: $ _____

Total Due: $ _____

The Commission appreciates your prompt payment of any total due. Payment must be made by check or money order; no cash payments can be accepted.

The Hudson Regional Health Commission is an independent agency; it is not a department of any county or municipal government structure. Therefore, any requests for information from any county or municipal department must be made directly to those bodies.

Please be advised that information provided pertains only to addresses specifically listed in the request. Requests cannot be processed for general areas or "surrounding properties". The Hudson Regional Health Commission has provided you with the results of its record search at your request. In doing so, no warranties, express or implied are being made as to the accuracy of the information provided. In accepting this service from the Hudson Regional Health Commission, you understand and accept that the release of this information implies no warranty, guarantee or insurance policy, and that if you want such assurances, you will purchase such instruments and information from others.

If you have any questions regarding the information provided, please feel free to contact me.

Sincerely,

C. Di Benedetto

Christa Di Benedetto
Records Custodian

Tracking No: 6220

HUDSON REGIONAL HEALTH COMMISSION
MEADOWVIEW COMPLEX
595 COUNTY AVENUE, BUILDING 1, SECAUCUS, NEW JERSEY 07094
TEL. (201) 223-1133 FAX (201) 223-0122
John P. Sarnas, President Carrie Nawrocki, Director

5/13/2021

Jennifer Ayars
Dresdner Robin
55 Lane Rd, Suite 220
Fairfield, NJ 07004

To whom it may concern:

On 4/16/2021, the Hudson Regional Health Commission received your letter of request for information pertaining to the property located at 182 Merseles Street, Jersey City, New Jersey. The following disposition is noted:

The information requested is enclosed.

Number of Pages Provided: _____

Copy Charges: $ _____

Shipping Charges: $ _____

Total Due: $ _____

The Commission appreciates your prompt payment of any total due. Payment must be made by check or money order; no cash payments can be accepted.

The Hudson Regional Health Commission is an independent agency; it is not a department of any county or municipal government structure. Therefore, any requests for information from any county or municipal department must be made directly to those bodies.

Please be advised that information provided pertains only to addresses specifically listed in the request. Requests cannot be processed for general areas or "surrounding properties". The Hudson Regional Health Commission has provided you with the results of its record search at your request. In doing so, no warranties, express or implied are being made as to the accuracy of the information provided. In accepting this service from the Hudson Regional Health Commission, you understand and accept that the release of this information implies no warranty, guarantee or insurance policy, and that if you want such assurances, you will purchase such instruments and information from others.

If you have any questions regarding the information provided, please feel free to contact me.

Sincerely,

C. Di Benedetto

Christa Di Benedetto
Records Custodian

Tracking No: 6218

HUDSON REGIONAL HEALTH COMMISSION
MEADOWVIEW COMPLEX
595 COUNTY AVENUE, BUILDING 1, SECAUCUS, NEW JERSEY 07094
TEL. (201) 223-1133 FAX (201) 223-0122
John P. Sarnas, President Carrie Nawrocki, Director

5/13/2021

Jennifer Ayars
Dresdner Robin
55 Lane Rd, Suite 220
Fairfield, NJ 07004

To whom it may concern:

On 4/16/2021, the Hudson Regional Health Commission received your letter of request for information pertaining to the property located at 351 Newark Ave., Jersey City, New Jersey. The following disposition is noted:

No records were located for the address listed.

Number of Pages Provided: _____

Copy Charges: $ _____

Shipping Charges: $ _____

Total Due: $ _____

The Commission appreciates your prompt payment of any total due. Payment must be made by check or money order; no cash payments can be accepted.

The Hudson Regional Health Commission is an independent agency; it is not a department of any county or municipal government structure. Therefore, any requests for information from any county or municipal department must be made directly to those bodies.

Please be advised that information provided pertains only to addresses specifically listed in the request. Requests cannot be processed for general areas or "surrounding properties". The Hudson Regional Health Commission has provided you with the results of its record search at your request. In doing so, no warranties, express or implied are being made as to the accuracy of the information provided. In accepting this service from the Hudson Regional Health Commission, you understand and accept that the release of this information implies no warranty, guarantee or insurance policy, and that if you want such assurances, you will purchase such instruments and information from others.

If you have any questions regarding the information provided, please feel free to contact me.

Sincerely,

C. Di Benedetto

Christa Di Benedetto
Records Custodian

Tracking No: 6221

HUDSON REGIONAL HEALTH COMMISSION
MEADOWVIEW COMPLEX
595 COUNTY AVENUE, BUILDING 1, SECAUCUS, NEW JERSEY 07094
TEL. (201) 223-1133 FAX (201) 223-0122
John P. Sarnas, President Carrie Nawrocki, Director

5/13/2021

Jennifer Ayars
Dresdner Robin
55 Lane Rd, Suite 220
Fairfield, NJ 07004

To whom it may concern:

On 4/16/2021, the Hudson Regional Health Commission received your letter of request for information pertaining to the property located at 3rd & Merseles Street, Jersey City, New Jersey. The following disposition is noted:

The information requested is enclosed.

Number of Pages Provided: _____

Copy Charges: $ _____

Shipping Charges: $ _____

Total Due: $ _____

The Commission appreciates your prompt payment of any total due. Payment must be made by check or money order; no cash payments can be accepted.

The Hudson Regional Health Commission is an independent agency; it is not a department of any county or municipal government structure. Therefore, any requests for information from any county or municipal department must be made directly to those bodies.

Please be advised that information provided pertains only to addresses specifically listed in the request. Requests cannot be processed for general areas or "surrounding properties". The Hudson Regional Health Commission has provided you with the results of its record search at your request. In doing so, no warranties, express or implied are being made as to the accuracy of the information provided. In accepting this service from the Hudson Regional Health Commission, you understand and accept that the release of this information implies no warranty, guarantee or insurance policy, and that if you want such assurances, you will purchase such instruments and information from others.

If you have any questions regarding the information provided, please feel free to contact me.

Sincerely,

C. Di Benedetto

Christa Di Benedetto
Records Custodian

Tracking No: 6222

HUDSON REGIONAL HEALTH COMMISSION
MEADOWVIEW COMPLEX
595 COUNTY AVENUE, BUILDING 1, SECAUCUS, NEW JERSEY 07094
TEL. (201) 223-1133 FAX (201) 223-0122
John P. Sarnas, President Carrie Nawrocki, Director

5/13/2021

Jennifer Ayars
Dresdner Robin
55 Lane Rd, Suite 220
Fairfield, NJ 07004

To whom it may concern:

On 4/16/2021, the Hudson Regional Health Commission received your letter of request for information pertaining to the property located at 355 Newark Ave., Jersey City, New Jersey. The following disposition is noted:

The information requested is enclosed.

Number of Pages Provided: _____

Copy Charges: $ _____

Shipping Charges: $ _____

Total Due: $ _____

The Commission appreciates your prompt payment of any total due. Payment must be made by check or money order; no cash payments can be accepted.

The Hudson Regional Health Commission is an independent agency; it is not a department of any county or municipal government structure. Therefore, any requests for information from any county or municipal department must be made directly to those bodies.

Please be advised that information provided pertains only to addresses specifically listed in the request. Requests cannot be processed for general areas or "surrounding properties". The Hudson Regional Health Commission has provided you with the results of its record search at your request. In doing so, no warranties, express or implied are being made as to the accuracy of the information provided. In accepting this service from the Hudson Regional Health Commission, you understand and accept that the release of this information implies no warranty, guarantee or insurance policy, and that if you want such assurances, you will purchase such instruments and information from others.

If you have any questions regarding the information provided, please feel free to contact me.

Sincerely,

C. Di Benedetto

Christa Di Benedetto
Records Custodian

Tracking No: 6219

HUDSON REGIONAL HEALTH COMMISSION
MEADOWVIEW COMPLEX
595 COUNTY AVENUE, BUILDING 1, SECAUCUS, NEW JERSEY 07094
TEL. (201) 223-1133 FAX (201) 223-0122
John P. Sarnas, President Carrie Nawrocki, Director

5/13/2021

Jennifer Ayars
Dresdner Robin
55 Lane Rd, Suite 220
Fairfield, NJ 07004

To whom it may concern:

On 4/16/2021, the Hudson Regional Health Commission received your letter of request for information pertaining to the property located at 361 Newark Ave., Jersey City, New Jersey. The following disposition is noted:

No records were located for the address listed.

Number of Pages Provided: _____

Copy Charges: $ _____

Shipping Charges: $ _____

Total Due: $ _____

The Commission appreciates your prompt payment of any total due. Payment must be made by check or money order; no cash payments can be accepted.

The Hudson Regional Health Commission is an independent agency; it is not a department of any county or municipal government structure. Therefore, any requests for information from any county or municipal department must be made directly to those bodies.

Please be advised that information provided pertains only to addresses specifically listed in the request. Requests cannot be processed for general areas or "surrounding properties". The Hudson Regional Health Commission has provided you with the results of its record search at your request. In doing so, no warranties, express or implied are being made as to the accuracy of the information provided. In accepting this service from the Hudson Regional Health Commission, you understand and accept that the release of this information implies no warranty, guarantee or insurance policy, and that if you want such assurances, you will purchase such instruments and information from others.

If you have any questions regarding the information provided, please feel free to contact me.

Sincerely,

C. Di Benedetto

Christa Di Benedetto
Records Custodian

Tracking No: 6224

HUDSON REGIONAL HEALTH COMMISSION
MEADOWVIEW COMPLEX
595 COUNTY AVENUE, BUILDING 1, SECAUCUS, NEW JERSEY 07094
TEL. (201) 223-1133 FAX (201) 223-0122
John P. Sarnas, President Carrie Nawrocki, Director

5/13/2021

Jennifer Ayars
Dresdner Robin
55 Lane Rd, Suite 220
Fairfield, NJ 07004

To whom it may concern:

On 4/16/2021, the Hudson Regional Health Commission received your letter of request for information pertaining to the property located at 400 Newark Ave., Jersey City, New Jersey. The following disposition is noted:

No records were located for the address listed.

Number of Pages Provided: _____

Copy Charges: $ _____

Shipping Charges: $ _____

Total Due: $ _____

The Commission appreciates your prompt payment of any total due. Payment must be made by check or money order; no cash payments can be accepted.

The Hudson Regional Health Commission is an independent agency; it is not a department of any county or municipal government structure. Therefore, any requests for information from any county or municipal department must be made directly to those bodies.

Please be advised that information provided pertains only to addresses specifically listed in the request. Requests cannot be processed for general areas or "surrounding properties". The Hudson Regional Health Commission has provided you with the results of its record search at your request. In doing so, no warranties, express or implied are being made as to the accuracy of the information provided. In accepting this service from the Hudson Regional Health Commission, you understand and accept that the release of this information implies no warranty, guarantee or insurance policy, and that if you want such assurances, you will purchase such instruments and information from others.

If you have any questions regarding the information provided, please feel free to contact me.

Sincerely,

C. Di Benedetto

Christa Di Benedetto
Records Custodian

Tracking No: 6226

HUDSON REGIONAL HEALTH COMMISSION
MEADOWVIEW COMPLEX
595 COUNTY AVENUE, BUILDING 1, SECAUCUS, NEW JERSEY 07094
TEL. (201) 223-1133 FAX (201) 223-0122
John P. Sarnas, President Carrie Nawrocki, Director

5/13/2021

Jennifer Ayars
Dresdner Robin
55 Lane Rd, Suite 220
Fairfield, NJ 07004

To whom it may concern:

On 4/16/2021, the Hudson Regional Health Commission received your letter of request for information pertaining to the property located at 380 Newark Ave., Jersey City, New Jersey. The following disposition is noted:

The information requested is enclosed.

Number of Pages Provided: _____

Copy Charges: $ _____

Shipping Charges: $ _____

Total Due: $ _____

The Commission appreciates your prompt payment of any total due. Payment must be made by check or money order; no cash payments can be accepted.

The Hudson Regional Health Commission is an independent agency; it is not a department of any county or municipal government structure. Therefore, any requests for information from any county or municipal department must be made directly to those bodies.

Please be advised that information provided pertains only to addresses specifically listed in the request. Requests cannot be processed for general areas or "surrounding properties". The Hudson Regional Health Commission has provided you with the results of its record search at your request. In doing so, no warranties, express or implied are being made as to the accuracy of the information provided. In accepting this service from the Hudson Regional Health Commission, you understand and accept that the release of this information implies no warranty, guarantee or insurance policy, and that if you want such assurances, you will purchase such instruments and information from others.

If you have any questions regarding the information provided, please feel free to contact me.

Sincerely,

C. Di Benedetto

Christa Di Benedetto
Records Custodian

Tracking No: 6215

HUDSON REGIONAL HEALTH COMMISSION
MEADOWVIEW COMPLEX
595 COUNTY AVENUE, BUILDING 1, SECAUCUS, NEW JERSEY 07094
TEL. (201) 223-1133 FAX (201) 223-0122
John P. Sarnas, President Carrie Nawrocki, Director

5/12/2021

Jennifer Ayars
Dresdner Robin
55 Lane Rd, Suite 220
Fairfield, NJ 07004

To whom it may concern:

On 4/16/2021, the Hudson Regional Health Commission received your letter of request for information pertaining to the property located at 29-31 Division Street, Jersey City, New Jersey. The following disposition is noted:

No records were located for the address listed.

Number of Pages Provided: _____

Copy Charges: $ _____

Shipping Charges: $ _____

Total Due: $ _____

The Commission appreciates your prompt payment of any total due. Payment must be made by check or money order; no cash payments can be accepted.

The Hudson Regional Health Commission is an independent agency; it is not a department of any county or municipal government structure. Therefore, any requests for information from any county or municipal department must be made directly to those bodies.

Please be advised that information provided pertains only to addresses specifically listed in the request. Requests cannot be processed for general areas or "surrounding properties". The Hudson Regional Health Commission has provided you with the results of its record search at your request. In doing so, no warranties, express or implied are being made as to the accuracy of the information provided. In accepting this service from the Hudson Regional Health Commission, you understand and accept that the release of this information implies no warranty, guarantee or insurance policy, and that if you want such assurances, you will purchase such instruments and information from others.

If you have any questions regarding the information provided, please feel free to contact me.

Sincerely,

C. Di Benedetto

Christa Di Benedetto
Records Custodian

Tracking No: 6213

HUDSON REGIONAL HEALTH COMMISSION
MEADOWVIEW COMPLEX
595 COUNTY AVENUE, BUILDING 1, SECAUCUS, NEW JERSEY 07094
TEL. (201) 223-1133 FAX (201) 223-0122
John P. Sarnas, President Carrie Nawrocki, Director

5/12/2021

Jennifer Ayars
Dresdner Robin
55 Lane Rd, Suite 220
Fairfield, NJ 07004

To whom it may concern:

On 4/16/2021, the Hudson Regional Health Commission received your letter of request for information pertaining to the property located at 380 9th Street, Jersey City, New Jersey. The following disposition is noted:

The information requested is enclosed.

Number of Pages Provided: _____

Copy Charges: $ _____

Shipping Charges: $ _____

Total Due: $ _____

The Commission appreciates your prompt payment of any total due. Payment must be made by check or money order; no cash payments can be accepted.

The Hudson Regional Health Commission is an independent agency; it is not a department of any county or municipal government structure. Therefore, any requests for information from any county or municipal department must be made directly to those bodies.

Please be advised that information provided pertains only to addresses specifically listed in the request. Requests cannot be processed for general areas or "surrounding properties". The Hudson Regional Health Commission has provided you with the results of its record search at your request. In doing so, no warranties, express or implied are being made as to the accuracy of the information provided. In accepting this service from the Hudson Regional Health Commission, you understand and accept that the release of this information implies no warranty, guarantee or insurance policy, and that if you want such assurances, you will purchase such instruments and information from others.

If you have any questions regarding the information provided, please feel free to contact me.

Sincerely,

C. Di Benedetto

Christa Di Benedetto
Records Custodian

Tracking No: 6210

HUDSON REGIONAL HEALTH COMMISSION
MEADOWVIEW COMPLEX
595 COUNTY AVENUE, BUILDING 1, SECAUCUS, NEW JERSEY 07094
TEL. (201) 223-1133 FAX (201) 223-0122
John P. Sarnas, President Carrie Nawrocki, Director

5/13/2021

Jennifer Ayars
Dresdner Robin
55 Lane Rd, Suite 220
Fairfield, NJ 07004

To whom it may concern:

On 4/16/2021, the Hudson Regional Health Commission received your letter of request for information pertaining to the property located at 360-364 9th Street, Jersey City, New Jersey. The following disposition is noted:

The information requested is enclosed.

Number of Pages Provided: _____

Copy Charges: $ _____

Shipping Charges: $ _____

Total Due: $ _____

The Commission appreciates your prompt payment of any total due. Payment must be made by check or money order; no cash payments can be accepted.

The Hudson Regional Health Commission is an independent agency; it is not a department of any county or municipal government structure. Therefore, any requests for information from any county or municipal department must be made directly to those bodies.

Please be advised that information provided pertains only to addresses specifically listed in the request. Requests cannot be processed for general areas or "surrounding properties". The Hudson Regional Health Commission has provided you with the results of its record search at your request. In doing so, no warranties, express or implied are being made as to the accuracy of the information provided. In accepting this service from the Hudson Regional Health Commission, you understand and accept that the release of this information implies no warranty, guarantee or insurance policy, and that if you want such assurances, you will purchase such instruments and information from others.

If you have any questions regarding the information provided, please feel free to contact me.

Sincerely,

C. Di Benedetto

Christa Di Benedetto
Records Custodian

Tracking No: 6214

HUDSON REGIONAL HEALTH COMMISSION
MEADOWVIEW COMPLEX
595 COUNTY AVENUE, BUILDING 1, SECAUCUS, NEW JERSEY 07094
TEL. (201) 223-1133 FAX (201) 223-0122
John P. Sarnas, President Carrie Nawrocki, Director

5/12/2021

Jennifer Ayars
Dresdner Robin
55 Lane Rd, Suite 220
Fairfield, NJ 07004

To whom it may concern:

On 4/15/2021, the Hudson Regional Health Commission received your letter of request for information pertaining to the property located at 227 Coles Street, Jersey City, New Jersey. The following disposition is noted:

The information requested is enclosed.

Number of Pages Provided: _____

Copy Charges: $ _____

Shipping Charges: $ _____

Total Due: $ _____

The Commission appreciates your prompt payment of any total due. Payment must be made by check or money order; no cash payments can be accepted.

The Hudson Regional Health Commission is an independent agency; it is not a department of any county or municipal government structure. Therefore, any requests for information from any county or municipal department must be made directly to those bodies.

Please be advised that information provided pertains only to addresses specifically listed in the request. Requests cannot be processed for general areas or "surrounding properties". The Hudson Regional Health Commission has provided you with the results of its record search at your request. In doing so, no warranties, express or implied are being made as to the accuracy of the information provided. In accepting this service from the Hudson Regional Health Commission, you understand and accept that the release of this information implies no warranty, guarantee or insurance policy, and that if you want such assurances, you will purchase such instruments and information from others.

If you have any questions regarding the information provided, please feel free to contact me.

Sincerely,

C. Di Benedetto

Christa Di Benedetto
Records Custodian

Tracking No: 6209

HUDSON REGIONAL HEALTH COMMISSION
MEADOWVIEW COMPLEX
595 COUNTY AVENUE, BUILDING 1, SECAUCUS, NEW JERSEY 07094
TEL. (201) 223-1133 FAX (201) 223-0122
John P. Sarnas, President Carrie Nawrocki, Director

5/12/2021

Jennifer Ayars
Dresdner Robin
55 Lane Rd, Suite 220
Fairfield, NJ 07004

To whom it may concern:

On 4/16/2021, the Hudson Regional Health Commission received your letter of request for information pertaining to the property located at 200 12 Street, Jersey City, New Jersey. The following disposition is noted:

The information requested is enclosed.

Number of Pages Provided: _____

Copy Charges: $ _____

Shipping Charges: $ _____

Total Due: $ _____

The Commission appreciates your prompt payment of any total due. Payment must be made by check or money order; no cash payments can be accepted.

The Hudson Regional Health Commission is an independent agency; it is not a department of any county or municipal government structure. Therefore, any requests for information from any county or municipal department must be made directly to those bodies.

Please be advised that information provided pertains only to addresses specifically listed in the request. Requests cannot be processed for general areas or "surrounding properties". The Hudson Regional Health Commission has provided you with the results of its record search at your request. In doing so, no warranties, express or implied are being made as to the accuracy of the information provided. In accepting this service from the Hudson Regional Health Commission, you understand and accept that the release of this information implies no warranty, guarantee or insurance policy, and that if you want such assurances, you will purchase such instruments and information from others.

If you have any questions regarding the information provided, please feel free to contact me.

Sincerely,

C. Di Benedetto

Christa Di Benedetto
Records Custodian

Tracking No: 6211

HUDSON REGIONAL HEALTH COMMISSION
MEADOWVIEW COMPLEX
595 COUNTY AVENUE, BUILDING 1, SECAUCUS, NEW JERSEY 07094
TEL. (201) 223-1133 FAX (201) 223-0122
John P. Sarnas, President Carrie Nawrocki, Director

5/13/2021

Jennifer Ayars
Dresdner Robin
55 Lane Rd, Suite 220
Fairfield, NJ 07004

To whom it may concern:

On 4/16/2021, the Hudson Regional Health Commission received your letter of request for information pertaining to the property located at 310 12th Street, Jersey City, New Jersey. The following disposition is noted:

The information requested is enclosed.

Number of Pages Provided: _____

Copy Charges: $ _____

Shipping Charges: $ _____

Total Due: $ _____

The Commission appreciates your prompt payment of any total due. Payment must be made by check or money order; no cash payments can be accepted.

The Hudson Regional Health Commission is an independent agency; it is not a department of any county or municipal government structure. Therefore, any requests for information from any county or municipal department must be made directly to those bodies.

Please be advised that information provided pertains only to addresses specifically listed in the request. Requests cannot be processed for general areas or "surrounding properties". The Hudson Regional Health Commission has provided you with the results of its record search at your request. In doing so, no warranties, express or implied are being made as to the accuracy of the information provided. In accepting this service from the Hudson Regional Health Commission, you understand and accept that the release of this information implies no warranty, guarantee or insurance policy, and that if you want such assurances, you will purchase such instruments and information from others.

If you have any questions regarding the information provided, please feel free to contact me.

Sincerely,

C. Di Benedetto

Christa Di Benedetto
Records Custodian

Tracking No: 6225

HUDSON REGIONAL HEALTH COMMISSION
MEADOWVIEW COMPLEX
595 COUNTY AVENUE, BUILDING 1, SECAUCUS, NEW JERSEY 07094
TEL. (201) 223-1133 FAX (201) 223-0122
John P. Sarnas, President Carrie Nawrocki, Director

5/12/2021

Jennifer Ayars
Dresdner Robin
55 Lane Rd, Suite 220
Fairfield, NJ 07004

To whom it may concern:

On 4/16/2021, the Hudson Regional Health Commission received your letter of request for information pertaining to the property located at 310 12th Street, Jersey City, New Jersey. The following disposition is noted:

The information requested is enclosed.

Number of Pages Provided: _____

Copy Charges: $ _____

Shipping Charges: $ _____

Total Due: $ _____

The Commission appreciates your prompt payment of any total due. Payment must be made by check or money order; no cash payments can be accepted.

The Hudson Regional Health Commission is an independent agency; it is not a department of any county or municipal government structure. Therefore, any requests for information from any county or municipal department must be made directly to those bodies.

Please be advised that information provided pertains only to addresses specifically listed in the request. Requests cannot be processed for general areas or "surrounding properties". The Hudson Regional Health Commission has provided you with the results of its record search at your request. In doing so, no warranties, express or implied are being made as to the accuracy of the information provided. In accepting this service from the Hudson Regional Health Commission, you understand and accept that the release of this information implies no warranty, guarantee or insurance policy, and that if you want such assurances, you will purchase such instruments and information from others.

If you have any questions regarding the information provided, please feel free to contact me.

Sincerely,

C. Di Benedetto

Christa Di Benedetto
Records Custodian

Tracking No: 6212

HUDSON REGIONAL HEALTH COMMISSION
MEADOWVIEW COMPLEX
595 COUNTY AVENUE, BUILDING 1, SECAUCUS, NEW JERSEY 07094
TEL. (201) 223-1133 FAX (201) 223-0122
John P. Sarnas, President Carrie Nawrocki, Director

5/17/2021

Jennifer Ayars
Dresdner Robin
55 Lane Rd, Suite 220
Fairfield, NJ 07004

To whom it may concern:

On 4/16/2021, the Hudson Regional Health Commission received your letter of request for information pertaining to the property located at 726 Jersey Avenue, Jersey City, New Jersey. The following disposition is noted:

The information requested is enclosed.

Number of Pages Provided: _____

Copy Charges: $ _____

Shipping Charges: $ _____

Total Due: $ _____

The Commission appreciates your prompt payment of any total due. Payment must be made by check or money order; no cash payments can be accepted.

The Hudson Regional Health Commission is an independent agency; it is not a department of any county or municipal government structure. Therefore, any requests for information from any county or municipal department must be made directly to those bodies.

Please be advised that information provided pertains only to addresses specifically listed in the request. Requests cannot be processed for general areas or "surrounding properties". The Hudson Regional Health Commission has provided you with the results of its record search at your request. In doing so, no warranties, express or implied are being made as to the accuracy of the information provided. In accepting this service from the Hudson Regional Health Commission, you understand and accept that the release of this information implies no warranty, guarantee or insurance policy, and that if you want such assurances, you will purchase such instruments and information from others.

If you have any questions regarding the information provided, please feel free to contact me.

Sincerely,

C. Di Benedetto

Christa Di Benedetto
Records Custodian

Tracking No: 6208

HUDSON REGIONAL HEALTH COMMISSION
MEADOWVIEW COMPLEX
595 COUNTY AVENUE, BUILDING 1, SECAUCUS, NEW JERSEY 07094
TEL. (201) 223-1133 FAX (201) 223-0122
John P. Sarnas, President Carrie Nawrocki, Director

5/7/2021

Jennifer Ayars
Dresdner Robin
55 Lane Rd, Suite 220
Fairfield, NJ 07004

To whom it may concern:

On 4/16/2021, the Hudson Regional Health Commission received your letter of request for information pertaining to the property located at 321 17th Street, Jersey City, New Jersey. The following disposition is noted:

The information requested is enclosed.

Number of Pages Provided: _____

Copy Charges: $ _____

Shipping Charges: $ _____

Total Due: $ _____

The Commission appreciates your prompt payment of any total due. Payment must be made by check or money order; no cash payments can be accepted.

The Hudson Regional Health Commission is an independent agency; it is not a department of any county or municipal government structure. Therefore, any requests for information from any county or municipal department must be made directly to those bodies.

Please be advised that information provided pertains only to addresses specifically listed in the request. Requests cannot be processed for general areas or "surrounding properties". The Hudson Regional Health Commission has provided you with the results of its record search at your request. In doing so, no warranties, express or implied are being made as to the accuracy of the information provided. In accepting this service from the Hudson Regional Health Commission, you understand and accept that the release of this information implies no warranty, guarantee or insurance policy, and that if you want such assurances, you will purchase such instruments and information from others.

If you have any questions regarding the information provided, please feel free to contact me.

Sincerely,

Noelvys Alonso
Records Custodian

Tracking No: 6202

HUDSON REGIONAL HEALTH COMMISSION
MEADOWVIEW COMPLEX
595 COUNTY AVENUE, BUILDING 1, SECAUCUS, NEW JERSEY 07094
TEL. (201) 223-1133 FAX (201) 223-0122
John P. Sarnas, President Carrie Nawrocki, Director

5/10/2021

Jennifer Ayars
Dresdner Robin
55 Lane Rd, Suite 220
Fairfield, NJ 07004

To whom it may concern:

On 4/16/2021, the Hudson Regional Health Commission received your letter of request for information pertaining to the property located at 615 Monmouth Street, Jersey City, New Jersey. The following disposition is noted:

The information requested is enclosed.

Number of Pages Provided: _____

Copy Charges: $ _____

Shipping Charges: $ _____

Total Due: $ _____

The Commission appreciates your prompt payment of any total due. Payment must be made by check or money order; no cash payments can be accepted.

The Hudson Regional Health Commission is an independent agency; it is not a department of any county or municipal government structure. Therefore, any requests for information from any county or municipal department must be made directly to those bodies.

Please be advised that information provided pertains only to addresses specifically listed in the request. Requests cannot be processed for general areas or "surrounding properties". The Hudson Regional Health Commission has provided you with the results of its record search at your request. In doing so, no warranties, express or implied are being made as to the accuracy of the information provided. In accepting this service from the Hudson Regional Health Commission, you understand and accept that the release of this information implies no warranty, guarantee or insurance policy, and that if you want such assurances, you will purchase such instruments and information from others.

If you have any questions regarding the information provided, please feel free to contact me.

Sincerely,

Noelvys Alonso
Records Custodian

Tracking No: 6204

HUDSON REGIONAL HEALTH COMMISSION
MEADOWVIEW COMPLEX
595 COUNTY AVENUE, BUILDING 1, SECAUCUS, NEW JERSEY 07094
TEL. (201) 223-1133 FAX (201) 223-0122
John P. Sarnas, President Carrie Nawrocki, Director

5/10/2021

Jennifer Ayars
Dresdner Robin
55 Lane Rd, Suite 220
Fairfield, NJ 07004

To whom it may concern:

On 4/16/2021, the Hudson Regional Health Commission received your letter of request for information pertaining to the property located at 255-259 Coles Street, Jersey City, New Jersey. The following disposition is noted:

The information requested is enclosed.

Number of Pages Provided: _____

Copy Charges: $ _____

Shipping Charges: $ _____

Total Due: $ _____

The Commission appreciates your prompt payment of any total due. Payment must be made by check or money order; no cash payments can be accepted.

The Hudson Regional Health Commission is an independent agency; it is not a department of any county or municipal government structure. Therefore, any requests for information from any county or municipal department must be made directly to those bodies.

Please be advised that information provided pertains only to addresses specifically listed in the request. Requests cannot be processed for general areas or "surrounding properties". The Hudson Regional Health Commission has provided you with the results of its record search at your request. In doing so, no warranties, express or implied are being made as to the accuracy of the information provided. In accepting this service from the Hudson Regional Health Commission, you understand and accept that the release of this information implies no warranty, guarantee or insurance policy, and that if you want such assurances, you will purchase such instruments and information from others.

If you have any questions regarding the information provided, please feel free to contact me.

Sincerely,

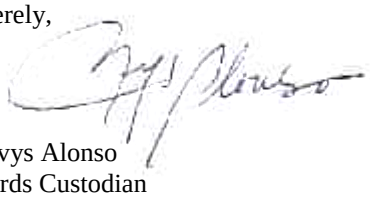

Noelvys Alonso
Records Custodian

Tracking No: 6205

HUDSON REGIONAL HEALTH COMMISSION
MEADOWVIEW COMPLEX
595 COUNTY AVENUE, BUILDING 1, SECAUCUS, NEW JERSEY 07094
TEL. (201) 223-1133 FAX (201) 223-0122
John P. Sarnas, President Carrie Nawrocki, Director

5/10/2021

Jennifer Ayars
Dresdner Robin
55 Lane Rd, Suite 220
Fairfield, NJ 07004

To whom it may concern:

On 4/16/2021, the Hudson Regional Health Commission received your letter of request for information pertaining to the property located at 301 16th Street, Jersey City, New Jersey. The following disposition is noted:

The information requested is enclosed.

Number of Pages Provided: _____

Copy Charges: $ _____

Shipping Charges: $ _____

Total Due: $ _____

The Commission appreciates your prompt payment of any total due. Payment must be made by check or money order; no cash payments can be accepted.

The Hudson Regional Health Commission is an independent agency; it is not a department of any county or municipal government structure. Therefore, any requests for information from any county or municipal department must be made directly to those bodies.

Please be advised that information provided pertains only to addresses specifically listed in the request. Requests cannot be processed for general areas or "surrounding properties". The Hudson Regional Health Commission has provided you with the results of its record search at your request. In doing so, no warranties, express or implied are being made as to the accuracy of the information provided. In accepting this service from the Hudson Regional Health Commission, you understand and accept that the release of this information implies no warranty, guarantee or insurance policy, and that if you want such assurances, you will purchase such instruments and information from others.

If you have any questions regarding the information provided, please feel free to contact me.

Sincerely,

Noelvys Alonso
Records Custodian

Tracking No: 6206

HUDSON REGIONAL HEALTH COMMISSION
MEADOWVIEW COMPLEX
595 COUNTY AVENUE, BUILDING 1, SECAUCUS, NEW JERSEY 07094
TEL. (201) 223-1133 FAX (201) 223-0122
John P. Sarnas, President Carrie Nawrocki, Director

5/7/2021

Jennifer Ayars
Dresdner Robin
55 Lane Rd, Suite 220
Fairfield, NJ 07004

To whom it may concern:

On 4/16/2021, the Hudson Regional Health Commission received your letter of request for information pertaining to the property located at 264 Coles Street, Jersey City, New Jersey. The following disposition is noted:

The information requested is enclosed.

Number of Pages Provided: _____

Copy Charges: $ _____

Shipping Charges: $ _____

Total Due: $ _____

The Commission appreciates your prompt payment of any total due. Payment must be made by check or money order; no cash payments can be accepted.

The Hudson Regional Health Commission is an independent agency; it is not a department of any county or municipal government structure. Therefore, any requests for information from any county or municipal department must be made directly to those bodies.

Please be advised that information provided pertains only to addresses specifically listed in the request. Requests cannot be processed for general areas or "surrounding properties". The Hudson Regional Health Commission has provided you with the results of its record search at your request. In doing so, no warranties, express or implied are being made as to the accuracy of the information provided. In accepting this service from the Hudson Regional Health Commission, you understand and accept that the release of this information implies no warranty, guarantee or insurance policy, and that if you want such assurances, you will purchase such instruments and information from others.

If you have any questions regarding the information provided, please feel free to contact me.

Sincerely,

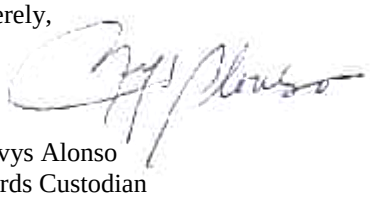

Noelvys Alonso
Records Custodian

Tracking No: 6200

HUDSON REGIONAL HEALTH COMMISSION
MEADOWVIEW COMPLEX
595 COUNTY AVENUE, BUILDING 1, SECAUCUS, NEW JERSEY 07094
TEL. (201) 223-1133 FAX (201) 223-0122
John P. Sarnas, President Carrie Nawrocki, Director

5/10/2021

Jennifer Ayars
Dresdner Robin
55 Lane Rd, Suite 220
Fairfield, NJ 07004

To whom it may concern:

On 4/16/2021, the Hudson Regional Health Commission received your letter of request for information pertaining to the property located at 803 Jersey Avenue, Jersey City, New Jersey. The following disposition is noted:

The information requested is enclosed.

Number of Pages Provided: _____

Copy Charges: $ _____

Shipping Charges: $ _____

Total Due: $ _____

The Commission appreciates your prompt payment of any total due. Payment must be made by check or money order; no cash payments can be accepted.

The Hudson Regional Health Commission is an independent agency; it is not a department of any county or municipal government structure. Therefore, any requests for information from any county or municipal department must be made directly to those bodies.

Please be advised that information provided pertains only to addresses specifically listed in the request. Requests cannot be processed for general areas or "surrounding properties". The Hudson Regional Health Commission has provided you with the results of its record search at your request. In doing so, no warranties, express or implied are being made as to the accuracy of the information provided. In accepting this service from the Hudson Regional Health Commission, you understand and accept that the release of this information implies no warranty, guarantee or insurance policy, and that if you want such assurances, you will purchase such instruments and information from others.

If you have any questions regarding the information provided, please feel free to contact me.

Sincerely,

Noelvys Alonso
Records Custodian

Tracking No: 6203

HUDSON REGIONAL HEALTH COMMISSION
MEADOWVIEW COMPLEX
595 COUNTY AVENUE, BUILDING 1, SECAUCUS, NEW JERSEY 07094
TEL. (201) 223-1133 FAX (201) 223-0122
John P. Sarnas, President Carrie Nawrocki, Director

5/10/2021

Jennifer Ayars
Dresdner Robin
55 Lane Rd, Suite 220
Fairfield, NJ 07004

To whom it may concern:

On 4/16/2021, the Hudson Regional Health Commission received your letter of request for information pertaining to the property located at 793 Jersey Ave., Jersey City, New Jersey. The following disposition is noted:

The information requested is enclosed.

Number of Pages Provided: _____

Copy Charges: $ _____

Shipping Charges: $ _____

Total Due: $ _____

The Commission appreciates your prompt payment of any total due. Payment must be made by check or money order; no cash payments can be accepted.

The Hudson Regional Health Commission is an independent agency; it is not a department of any county or municipal government structure. Therefore, any requests for information from any county or municipal department must be made directly to those bodies.

Please be advised that information provided pertains only to addresses specifically listed in the request. Requests cannot be processed for general areas or "surrounding properties". The Hudson Regional Health Commission has provided you with the results of its record search at your request. In doing so, no warranties, express or implied are being made as to the accuracy of the information provided. In accepting this service from the Hudson Regional Health Commission, you understand and accept that the release of this information implies no warranty, guarantee or insurance policy, and that if you want such assurances, you will purchase such instruments and information from others.

If you have any questions regarding the information provided, please feel free to contact me.

Sincerely,

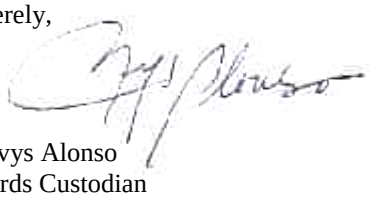

Noelvys Alonso
Records Custodian

Tracking No: 6207

HUDSON REGIONAL HEALTH COMMISSION
MEADOWVIEW COMPLEX
595 COUNTY AVENUE, BUILDING 1, SECAUCUS, NEW JERSEY 07094
TEL. (201) 223-1133 FAX (201) 223-0122
John P. Sarnas, President Carrie Nawrocki, Director

5/10/2021

Jennifer Ayars
Dresdner Robin
55 Lane Rd, Suite 220
Fairfield, NJ 07004

To whom it may concern:

On 4/16/2021, the Hudson Regional Health Commission received your letter of request for information pertaining to the property located at 784 Jersey Ave., Jersey City, New Jersey. The following disposition is noted:

The information requested is enclosed.

Number of Pages Provided: _____

Copy Charges: $ _____

Shipping Charges: $ _____

Total Due: $ _____

The Commission appreciates your prompt payment of any total due. Payment must be made by check or money order; no cash payments can be accepted.

The Hudson Regional Health Commission is an independent agency; it is not a department of any county or municipal government structure. Therefore, any requests for information from any county or municipal department must be made directly to those bodies.

Please be advised that information provided pertains only to addresses specifically listed in the request. Requests cannot be processed for general areas or "surrounding properties". The Hudson Regional Health Commission has provided you with the results of its record search at your request. In doing so, no warranties, express or implied are being made as to the accuracy of the information provided. In accepting this service from the Hudson Regional Health Commission, you understand and accept that the release of this information implies no warranty, guarantee or insurance policy, and that if you want such assurances, you will purchase such instruments and information from others.

If you have any questions regarding the information provided, please feel free to contact me.

Sincerely,

Noelvys Alonso
Records Custodian

Tracking No: 6201

Jennifer Ayars

From: Jersey City OPRA Center <jerseycity@mycusthelp.net>
Sent: Wednesday, April 21, 2021 3:28 PM
To: Jennifer Ayars
Subject: Open Public Records Act :: B001324-042121

Dear Jennifer Ayars:

Thank you for your interest in open public records of Jersey City OPRA Center. This will serve to acknowledge receipt of your Open Public Records Act (OPRA) request. Your request was received in this office on 4/21/2021. Kindly refer to the reference number B001324-042121 when communicating with our office in this regard. Your request mentioned:

> Dresdner Robin is preparing a Preliminary Assessment for the NJTA Interchange 14B Toll plaza property, NJDEP PI No.013193. We would appreciate any information regarding site remediation, USTs, ASTs, incidents reported, hazardous material spills, hazardous substances or wastes, enforcement actions, environmental permits, or other issues of an environmental nature.

Your request will be forwarded to the relevant City department(s) to locate the information you seek and to determine the volume and any costs associated with satisfying your request. You will be contacted about the availability and/or provided with copies of the records in question. PLEASE NOTE: The State Public Information Act does not require a governmental body to create new information, to do legal research, or to answer questions.

Reference is made to your OPRA request captioned above. Please note that, due to the state of emergency in relation to COVID-19, the City of Jersey City will not be able to respond to OPRA requests within seven (7) business days. Therefore, an additional thirty (30) days are needed for the processing of your request. The City appreciates your patience during this difficult time.

You can track and monitor the progress of your request at the link below and you'll receive an email when your request has been completed. Again, thank you for using the Jersey City OPRA Center.

Jersey City, NJ

To monitor the progress or update this request please log into the Jersey City OPRA Center.

Jennifer Ayars

From: Jersey City OPRA Center <jerseycity@mycusthelp.net>
Sent: Wednesday, April 21, 2021 3:30 PM
To: Jennifer Ayars
Subject: Open Public Records Act :: B001325-042121

Dear Jennifer Ayars:

Thank you for your interest in open public records of Jersey City OPRA Center. This will serve to acknowledge receipt of your Open Public Records Act (OPRA) request. Your request was received in this office on 4/21/2021. Kindly refer to the reference number B001325-042121 when communicating with our office in this regard. Your request mentioned:

> Dresdner Robin is preparing a Preliminary Assessment for the Hudson County Chromate 100 property, NJDEP PI No.G000008723. We would appreciate any information regarding site remediation, USTs, ASTs, incidents reported, hazardous material spills, hazardous substances or wastes, enforcement actions, environmental permits, or other issues of an environmental nature.

Your request will be forwarded to the relevant City department(s) to locate the information you seek and to determine the volume and any costs associated with satisfying your request. You will be contacted about the availability and/or provided with copies of the records in question. PLEASE NOTE: The State Public Information Act does not require a governmental body to create new information, to do legal research, or to answer questions.

Reference is made to your OPRA request captioned above. Please note that, due to the state of emergency in relation to COVID-19, the City of Jersey City will not be able to respond to OPRA requests within seven (7) business days. Therefore, an additional thirty (30) days are needed for the processing of your request. The City appreciates your patience during this difficult time.

You can track and monitor the progress of your request at the link below and you'll receive an email when your request has been completed. Again, thank you for using the Jersey City OPRA Center.

Jersey City, NJ

To monitor the progress or update this request please log into the Jersey City OPRA Center.

Jennifer Ayars

From: Jersey City OPRA Center <jerseycity@mycusthelp.net>
Sent: Wednesday, April 21, 2021 3:32 PM
To: Jennifer Ayars
Subject: Open Public Records Act :: B001326-042121

Dear Jennifer Ayars:

Thank you for your interest in open public records of Jersey City OPRA Center. This will serve to acknowledge receipt of your Open Public Records Act (OPRA) request. Your request was received in this office on 4/21/2021. Kindly refer to the reference number B001326-042121 when communicating with our office in this regard. Your request mentioned:

> Dresdner Robin is preparing a Preliminary Assessment for the Hudson County Chromate 19 property, NJDEP PI No.G000008647. We would appreciate any information regarding site remediation, USTs, ASTs, incidents reported, hazardous material spills, hazardous substances or wastes, enforcement actions, environmental permits, or other issues of an environmental nature.

Your request will be forwarded to the relevant City department(s) to locate the information you seek and to determine the volume and any costs associated with satisfying your request. You will be contacted about the availability and/or provided with copies of the records in question. PLEASE NOTE: The State Public Information Act does not require a governmental body to create new information, to do legal research, or to answer questions.

Reference is made to your OPRA request captioned above. Please note that, due to the state of emergency in relation to COVID-19, the City of Jersey City will not be able to respond to OPRA requests within seven (7) business days. Therefore, an additional thirty (30) days are needed for the processing of your request. The City appreciates your patience during this difficult time.

You can track and monitor the progress of your request at the link below and you'll receive an email when your request has been completed. Again, thank you for using the Jersey City OPRA Center.

Jersey City, NJ

To monitor the progress or update this request please log into the Jersey City OPRA Center.

Jennifer Ayars

From: Jersey City OPRA Center <jerseycity@mycusthelp.net>
Sent: Wednesday, April 21, 2021 3:34 PM
To: Jennifer Ayars
Subject: Open Public Records Act :: B001327-042121

Dear Jennifer Ayars:

Thank you for your interest in open public records of Jersey City OPRA Center. This will serve to acknowledge receipt of your Open Public Records Act (OPRA) request. Your request was received in this office on 4/21/2021. Kindly refer to the reference number B001327-042121 when communicating with our office in this regard. Your request mentioned:

> Dresdner Robin is preparing a Preliminary Assessment for the REL Xpress property, NJDEP PI No.736165. We would appreciate any information regarding site remediation, USTs, ASTs, incidents reported, hazardous material spills, hazardous substances or wastes, enforcement actions, environmental permits, or other issues of an environmental nature.

Your request will be forwarded to the relevant City department(s) to locate the information you seek and to determine the volume and any costs associated with satisfying your request. You will be contacted about the availability and/or provided with copies of the records in question. PLEASE NOTE: The State Public Information Act does not require a governmental body to create new information, to do legal research, or to answer questions.

Reference is made to your OPRA request captioned above. Please note that, due to the state of emergency in relation to COVID-19, the City of Jersey City will not be able to respond to OPRA requests within seven (7) business days. Therefore, an additional thirty (30) days are needed for the processing of your request. The City appreciates your patience during this difficult time.

You can track and monitor the progress of your request at the link below and you'll receive an email when your request has been completed. Again, thank you for using the Jersey City OPRA Center.

Jersey City, NJ

To monitor the progress or update this request please log into the Jersey City OPRA Center.

Jennifer Ayars

From: Jersey City OPRA Center <jerseycity@mycusthelp.net>
Sent: Wednesday, April 21, 2021 3:35 PM
To: Jennifer Ayars
Subject: Open Public Records Act :: B001328-042121

Dear Jennifer Ayars:

Thank you for your interest in open public records of Jersey City OPRA Center. This will serve to acknowledge receipt of your Open Public Records Act (OPRA) request. Your request was received in this office on 4/21/2021. Kindly refer to the reference number B001328-042121 when communicating with our office in this regard. Your request mentioned:

> Dresdner Robin is preparing a Preliminary Assessment for the NJTPK MD #9 (proposed) property, NJDEP PI No.706986. We would appreciate any information regarding site remediation, USTs, ASTs, incidents reported, hazardous material spills, hazardous substances or wastes, enforcement actions, environmental permits, or other issues of an environmental nature.

Your request will be forwarded to the relevant City department(s) to locate the information you seek and to determine the volume and any costs associated with satisfying your request. You will be contacted about the availability and/or provided with copies of the records in question. PLEASE NOTE: The State Public Information Act does not require a governmental body to create new information, to do legal research, or to answer questions.

Reference is made to your OPRA request captioned above. Please note that, due to the state of emergency in relation to COVID-19, the City of Jersey City will not be able to respond to OPRA requests within seven (7) business days. Therefore, an additional thirty (30) days are needed for the processing of your request. The City appreciates your patience during this difficult time.

You can track and monitor the progress of your request at the link below and you'll receive an email when your request has been completed. Again, thank you for using the Jersey City OPRA Center.

Jersey City, NJ

To monitor the progress or update this request please log into the Jersey City OPRA Center.

Jennifer Ayars

From: Jersey City OPRA Center <jerseycity@mycusthelp.net>
Sent: Wednesday, April 21, 2021 3:37 PM
To: Jennifer Ayars
Subject: Open Public Records Act :: B001329-042121

Dear Jennifer Ayars:

Thank you for your interest in open public records of Jersey City OPRA Center. This will serve to acknowledge receipt of your Open Public Records Act (OPRA) request. Your request was received in this office on 4/21/2021. Kindly refer to the reference number B001329-042121 when communicating with our office in this regard. Your request mentioned:

> Dresdner Robin is preparing a Preliminary Assessment for the Interchange 14B Toll Plaza/NJTP EN Service Area property, NJDEP PI No.013192 & 013193. We would appreciate any information regarding site remediation, USTs, ASTs, incidents reported, hazardous material spills, hazardous substances or wastes, enforcement actions, environmental permits, or other issues of an environmental nature.

Your request will be forwarded to the relevant City department(s) to locate the information you seek and to determine the volume and any costs associated with satisfying your request. You will be contacted about the availability and/or provided with copies of the records in question. PLEASE NOTE: The State Public Information Act does not require a governmental body to create new information, to do legal research, or to answer questions.

Reference is made to your OPRA request captioned above. Please note that, due to the state of emergency in relation to COVID-19, the City of Jersey City will not be able to respond to OPRA requests within seven (7) business days. Therefore, an additional thirty (30) days are needed for the processing of your request. The City appreciates your patience during this difficult time.

You can track and monitor the progress of your request at the link below and you'll receive an email when your request has been completed. Again, thank you for using the Jersey City OPRA Center.

Jersey City, NJ

To monitor the progress or update this request please log into the Jersey City OPRA Center.

Jennifer Ayars

From: Jersey City OPRA Center <jerseycity@mycusthelp.net>
Sent: Wednesday, April 21, 2021 3:38 PM
To: Jennifer Ayars
Subject: Open Public Records Act :: B001330-042121

Dear Jennifer Ayars:

Thank you for your interest in open public records of Jersey City OPRA Center. This will serve to acknowledge receipt of your Open Public Records Act (OPRA) request. Your request was received in this office on 4/21/2021. Kindly refer to the reference number B001330-042121 when communicating with our office in this regard. Your request mentioned:

> Dresdner Robin is preparing a Preliminary Assessment for the Hudson County Chromate 63 property, NJDEP PI No.G000008691. We would appreciate any information regarding site remediation, USTs, ASTs, incidents reported, hazardous material spills, hazardous substances or wastes, enforcement actions, environmental permits, or other issues of an environmental nature.

Your request will be forwarded to the relevant City department(s) to locate the information you seek and to determine the volume and any costs associated with satisfying your request. You will be contacted about the availability and/or provided with copies of the records in question. PLEASE NOTE: The State Public Information Act does not require a governmental body to create new information, to do legal research, or to answer questions.

Reference is made to your OPRA request captioned above. Please note that, due to the state of emergency in relation to COVID-19, the City of Jersey City will not be able to respond to OPRA requests within seven (7) business days. Therefore, an additional thirty (30) days are needed for the processing of your request. The City appreciates your patience during this difficult time.

You can track and monitor the progress of your request at the link below and you'll receive an email when your request has been completed. Again, thank you for using the Jersey City OPRA Center.

Jersey City, NJ

To monitor the progress or update this request please log into the Jersey City OPRA Center.

Jennifer Ayars

From: Jersey City OPRA Center <jerseycity@mycusthelp.net>
Sent: Wednesday, April 21, 2021 3:40 PM
To: Jennifer Ayars
Subject: Open Public Records Act :: B001331-042121

Dear Jennifer Ayars:

Thank you for your interest in open public records of Jersey City OPRA Center. This will serve to acknowledge receipt of your Open Public Records Act (OPRA) request. Your request was received in this office on 4/21/2021. Kindly refer to the reference number B001331-042121 when communicating with our office in this regard. Your request mentioned:

> Dresdner Robin is preparing a Preliminary Assessment for the Baldwin Oils & Commodities Company property, NJDEP PI No.G000002333. We would appreciate any information regarding site remediation, USTs, ASTs, incidents reported, hazardous material spills, hazardous substances or wastes, enforcement actions, environmental permits, or other issues of an environmental nature.

Your request will be forwarded to the relevant City department(s) to locate the information you seek and to determine the volume and any costs associated with satisfying your request. You will be contacted about the availability and/or provided with copies of the records in question. PLEASE NOTE: The State Public Information Act does not require a governmental body to create new information, to do legal research, or to answer questions.

Reference is made to your OPRA request captioned above. Please note that, due to the state of emergency in relation to COVID-19, the City of Jersey City will not be able to respond to OPRA requests within seven (7) business days. Therefore, an additional thirty (30) days are needed for the processing of your request. The City appreciates your patience during this difficult time.

You can track and monitor the progress of your request at the link below and you'll receive an email when your request has been completed. Again, thank you for using the Jersey City OPRA Center.

Jersey City, NJ

To monitor the progress or update this request please log into the Jersey City OPRA Center.

Jennifer Ayars

From: Jersey City OPRA Center <jerseycity@mycusthelp.net>
Sent: Wednesday, April 21, 2021 3:41 PM
To: Jennifer Ayars
Subject: Open Public Records Act :: B001332-042121

Dear Jennifer Ayars:

Thank you for your interest in open public records of Jersey City OPRA Center. This will serve to acknowledge receipt of your Open Public Records Act (OPRA) request. Your request was received in this office on 4/21/2021. Kindly refer to the reference number B001332-042121 when communicating with our office in this regard. Your request mentioned:

> Dresdner Robin is preparing a Preliminary Assessment for the TD<#9 property, NJDEP PI No.013311. We would appreciate any information regarding site remediation, USTs, ASTs, incidents reported, hazardous material spills, hazardous substances or wastes, enforcement actions, environmental permits, or other issues of an environmental nature.

Your request will be forwarded to the relevant City department(s) to locate the information you seek and to determine the volume and any costs associated with satisfying your request. You will be contacted about the availability and/or provided with copies of the records in question. PLEASE NOTE: The State Public Information Act does not require a governmental body to create new information, to do legal research, or to answer questions.

Reference is made to your OPRA request captioned above. Please note that, due to the state of emergency in relation to COVID-19, the City of Jersey City will not be able to respond to OPRA requests within seven (7) business days. Therefore, an additional thirty (30) days are needed for the processing of your request. The City appreciates your patience during this difficult time.

You can track and monitor the progress of your request at the link below and you'll receive an email when your request has been completed. Again, thank you for using the Jersey City OPRA Center.

Jersey City, NJ

To monitor the progress or update this request please log into the Jersey City OPRA Center.

Jennifer Ayars

From: Jersey City OPRA Center <jerseycity@mycusthelp.net>
Sent: Wednesday, April 21, 2021 3:43 PM
To: Jennifer Ayars
Subject: Open Public Records Act :: B001333-042121

Dear Jennifer Ayars:

Thank you for your interest in open public records of Jersey City OPRA Center. This will serve to acknowledge receipt of your Open Public Records Act (OPRA) request. Your request was received in this office on 4/21/2021. Kindly refer to the reference number B001333-042121 when communicating with our office in this regard. Your request mentioned:

> Dresdner Robin is preparing a Preliminary Assessment for the NJTA ROW property, NJDEP PI No.735177. We would appreciate any information regarding site remediation, USTs, ASTs, incidents reported, hazardous material spills, hazardous substances or wastes, enforcement actions, environmental permits, or other issues of an environmental nature.

Your request will be forwarded to the relevant City department(s) to locate the information you seek and to determine the volume and any costs associated with satisfying your request. You will be contacted about the availability and/or provided with copies of the records in question. PLEASE NOTE: The State Public Information Act does not require a governmental body to create new information, to do legal research, or to answer questions.

Reference is made to your OPRA request captioned above. Please note that, due to the state of emergency in relation to COVID-19, the City of Jersey City will not be able to respond to OPRA requests within seven (7) business days. Therefore, an additional thirty (30) days are needed for the processing of your request. The City appreciates your patience during this difficult time.

You can track and monitor the progress of your request at the link below and you'll receive an email when your request has been completed. Again, thank you for using the Jersey City OPRA Center.

Jersey City, NJ

To monitor the progress or update this request please log into the Jersey City OPRA Center.

Jennifer Ayars

From: Jersey City OPRA Center <jerseycity@mycusthelp.net>
Sent: Wednesday, April 21, 2021 3:45 PM
To: Jennifer Ayars
Subject: Open Public Records Act :: B001334-042121

Dear Jennifer Ayars:

Thank you for your interest in open public records of Jersey City OPRA Center. This will serve to acknowledge receipt of your Open Public Records Act (OPRA) request. Your request was received in this office on 4/21/2021. Kindly refer to the reference number B001334-042121 when communicating with our office in this regard. Your request mentioned:

> Dresdner Robin is preparing a Preliminary Assessment for the Burma Road Development property, NJDEP PI No.202435. We would appreciate any information regarding site remediation, USTs, ASTs, incidents reported, hazardous material spills, hazardous substances or wastes, enforcement actions, environmental permits, or other issues of an environmental nature.

Your request will be forwarded to the relevant City department(s) to locate the information you seek and to determine the volume and any costs associated with satisfying your request. You will be contacted about the availability and/or provided with copies of the records in question. PLEASE NOTE: The State Public Information Act does not require a governmental body to create new information, to do legal research, or to answer questions.

Reference is made to your OPRA request captioned above. Please note that, due to the state of emergency in relation to COVID-19, the City of Jersey City will not be able to respond to OPRA requests within seven (7) business days. Therefore, an additional thirty (30) days are needed for the processing of your request. The City appreciates your patience during this difficult time.

You can track and monitor the progress of your request at the link below and you'll receive an email when your request has been completed. Again, thank you for using the Jersey City OPRA Center.

Jersey City, NJ

To monitor the progress or update this request please log into the Jersey City OPRA Center.

Jennifer Ayars

From: Jersey City OPRA Center <jerseycity@mycusthelp.net>
Sent: Wednesday, April 21, 2021 3:47 PM
To: Jennifer Ayars
Subject: Open Public Records Act :: B001335-042121

Dear Jennifer Ayars:

Thank you for your interest in open public records of Jersey City OPRA Center. This will serve to acknowledge receipt of your Open Public Records Act (OPRA) request. Your request was received in this office on 4/21/2021. Kindly refer to the reference number B001335-042121 when communicating with our office in this regard. Your request mentioned:

> Dresdner Robin is preparing a Preliminary Assessment for the NJ Transit Light Rail Transit Bergen County property, NJDEP PI No.766203 & G000008447. We would appreciate any information regarding site remediation, USTs, ASTs, incidents reported, hazardous material spills, hazardous substances or wastes, enforcement actions, environmental permits, or other issues of an environmental nature.

Your request will be forwarded to the relevant City department(s) to locate the information you seek and to determine the volume and any costs associated with satisfying your request. You will be contacted about the availability and/or provided with copies of the records in question. PLEASE NOTE: The State Public Information Act does not require a governmental body to create new information, to do legal research, or to answer questions.

Reference is made to your OPRA request captioned above. Please note that, due to the state of emergency in relation to COVID-19, the City of Jersey City will not be able to respond to OPRA requests within seven (7) business days. Therefore, an additional thirty (30) days are needed for the processing of your request. The City appreciates your patience during this difficult time.

You can track and monitor the progress of your request at the link below and you'll receive an email when your request has been completed. Again, thank you for using the Jersey City OPRA Center.

Jersey City, NJ

To monitor the progress or update this request please log into the Jersey City OPRA Center.

Jennifer Ayars

From: Jersey City OPRA Center <jerseycity@mycusthelp.net>
Sent: Wednesday, April 21, 2021 3:49 PM
To: Jennifer Ayars
Subject: Open Public Records Act :: B001336-042121

Dear Jennifer Ayars:

Thank you for your interest in open public records of Jersey City OPRA Center. This will serve to acknowledge receipt of your Open Public Records Act (OPRA) request. Your request was received in this office on 4/21/2021. Kindly refer to the reference number B001336-042121 when communicating with our office in this regard. Your request mentioned:

> Dresdner Robin is preparing a Preliminary Assessment for the NJTA Interchange 14C Toll Plaza property, NJDEP PI No.013194. We would appreciate any information regarding site remediation, USTs, ASTs, incidents reported, hazardous material spills, hazardous substances or wastes, enforcement actions, environmental permits, or other issues of an environmental nature.

Your request will be forwarded to the relevant City department(s) to locate the information you seek and to determine the volume and any costs associated with satisfying your request. You will be contacted about the availability and/or provided with copies of the records in question. PLEASE NOTE: The State Public Information Act does not require a governmental body to create new information, to do legal research, or to answer questions.

Reference is made to your OPRA request captioned above. Please note that, due to the state of emergency in relation to COVID-19, the City of Jersey City will not be able to respond to OPRA requests within seven (7) business days. Therefore, an additional thirty (30) days are needed for the processing of your request. The City appreciates your patience during this difficult time.

You can track and monitor the progress of your request at the link below and you'll receive an email when your request has been completed. Again, thank you for using the Jersey City OPRA Center.

Jersey City, NJ

To monitor the progress or update this request please log into the Jersey City OPRA Center.

Jennifer Ayars

From: Jersey City OPRA Center <jerseycity@mycusthelp.net>
Sent: Wednesday, April 21, 2021 3:50 PM
To: Jennifer Ayars
Subject: Open Public Records Act :: B001337-042121

Dear Jennifer Ayars:

Thank you for your interest in open public records of Jersey City OPRA Center. This will serve to acknowledge receipt of your Open Public Records Act (OPRA) request. Your request was received in this office on 4/21/2021. Kindly refer to the reference number B001337-042121 when communicating with our office in this regard. Your request mentioned:

> Dresdner Robin is preparing a Preliminary Assessment for the Former Jersey City Impound Lot U property, NJDEP PI No.U2564. We would appreciate any information regarding site remediation, USTs, ASTs, incidents reported, hazardous material spills, hazardous substances or wastes, enforcement actions, environmental permits, or other issues of an environmental nature.

Your request will be forwarded to the relevant City department(s) to locate the information you seek and to determine the volume and any costs associated with satisfying your request. You will be contacted about the availability and/or provided with copies of the records in question. PLEASE NOTE: The State Public Information Act does not require a governmental body to create new information, to do legal research, or to answer questions.

Reference is made to your OPRA request captioned above. Please note that, due to the state of emergency in relation to COVID-19, the City of Jersey City will not be able to respond to OPRA requests within seven (7) business days. Therefore, an additional thirty (30) days are needed for the processing of your request. The City appreciates your patience during this difficult time.

You can track and monitor the progress of your request at the link below and you'll receive an email when your request has been completed. Again, thank you for using the Jersey City OPRA Center.

Jersey City, NJ

To monitor the progress or update this request please log into the Jersey City OPRA Center.

Jennifer Ayars

From: Jersey City OPRA Center <jerseycity@mycusthelp.net>
Sent: Wednesday, April 21, 2021 3:52 PM
To: Jennifer Ayars
Subject: Open Public Records Act :: B001338-042121

Dear Jennifer Ayars:

Thank you for your interest in open public records of Jersey City OPRA Center. This will serve to acknowledge receipt of your Open Public Records Act (OPRA) request. Your request was received in this office on 4/21/2021. Kindly refer to the reference number B001338-042121 when communicating with our office in this regard. Your request mentioned:

> Dresdner Robin is preparing a Preliminary Assessment for the proposed Scitech Scity property, NJDEP PI No.777955. We would appreciate any information regarding site remediation, USTs, ASTs, incidents reported, hazardous material spills, hazardous substances or wastes, enforcement actions, environmental permits, or other issues of an environmental nature.

Your request will be forwarded to the relevant City department(s) to locate the information you seek and to determine the volume and any costs associated with satisfying your request. You will be contacted about the availability and/or provided with copies of the records in question. PLEASE NOTE: The State Public Information Act does not require a governmental body to create new information, to do legal research, or to answer questions.

Reference is made to your OPRA request captioned above. Please note that, due to the state of emergency in relation to COVID-19, the City of Jersey City will not be able to respond to OPRA requests within seven (7) business days. Therefore, an additional thirty (30) days are needed for the processing of your request. The City appreciates your patience during this difficult time.

You can track and monitor the progress of your request at the link below and you'll receive an email when your request has been completed. Again, thank you for using the Jersey City OPRA Center.

Jersey City, NJ

To monitor the progress or update this request please log into the Jersey City OPRA Center.

Jennifer Ayars

From: Jersey City OPRA Center <jerseycity@mycusthelp.net>
Sent: Wednesday, April 21, 2021 3:53 PM
To: Jennifer Ayars
Subject: Open Public Records Act :: B001339-042121

Dear Jennifer Ayars:

Thank you for your interest in open public records of Jersey City OPRA Center. This will serve to acknowledge receipt of your Open Public Records Act (OPRA) request. Your request was received in this office on 4/21/2021. Kindly refer to the reference number B001339-042121 when communicating with our office in this regard. Your request mentioned:

> Dresdner Robin is preparing a Preliminary Assessment for the former VIP Container Repair Inc. property, NJDEP PI No.G000006741. We would appreciate any information regarding site remediation, USTs, ASTs, incidents reported, hazardous material spills, hazardous substances or wastes, enforcement actions, environmental permits, or other issues of an environmental nature.

Your request will be forwarded to the relevant City department(s) to locate the information you seek and to determine the volume and any costs associated with satisfying your request. You will be contacted about the availability and/or provided with copies of the records in question. PLEASE NOTE: The State Public Information Act does not require a governmental body to create new information, to do legal research, or to answer questions.

Reference is made to your OPRA request captioned above. Please note that, due to the state of emergency in relation to COVID-19, the City of Jersey City will not be able to respond to OPRA requests within seven (7) business days. Therefore, an additional thirty (30) days are needed for the processing of your request. The City appreciates your patience during this difficult time.

You can track and monitor the progress of your request at the link below and you'll receive an email when your request has been completed. Again, thank you for using the Jersey City OPRA Center.

Jersey City, NJ

To monitor the progress or update this request please log into the Jersey City OPRA Center.

Jennifer Ayars

From: Jersey City OPRA Center <jerseycity@mycusthelp.net>
Sent: Wednesday, April 21, 2021 3:54 PM
To: Jennifer Ayars
Subject: Open Public Records Act :: B001340-042121

Dear Jennifer Ayars:

Thank you for your interest in open public records of Jersey City OPRA Center. This will serve to acknowledge receipt of your Open Public Records Act (OPRA) request. Your request was received in this office on 4/21/2021. Kindly refer to the reference number B001340-042121 when communicating with our office in this regard. Your request mentioned:

> Dresdner Robin is preparing a Preliminary Assessment for the Hudson County Chromate 92 property, NJDEP PI No.G000008715. We would appreciate any information regarding site remediation, USTs, ASTs, incidents reported, hazardous material spills, hazardous substances or wastes, enforcement actions, environmental permits, or other issues of an environmental nature.

Your request will be forwarded to the relevant City department(s) to locate the information you seek and to determine the volume and any costs associated with satisfying your request. You will be contacted about the availability and/or provided with copies of the records in question. PLEASE NOTE: The State Public Information Act does not require a governmental body to create new information, to do legal research, or to answer questions.

Reference is made to your OPRA request captioned above. Please note that, due to the state of emergency in relation to COVID-19, the City of Jersey City will not be able to respond to OPRA requests within seven (7) business days. Therefore, an additional thirty (30) days are needed for the processing of your request. The City appreciates your patience during this difficult time.

You can track and monitor the progress of your request at the link below and you'll receive an email when your request has been completed. Again, thank you for using the Jersey City OPRA Center.

Jersey City, NJ

To monitor the progress or update this request please log into the Jersey City OPRA Center.

Jennifer Ayars

From: Jersey City OPRA Center <jerseycity@mycusthelp.net>
Sent: Wednesday, April 21, 2021 3:56 PM
To: Jennifer Ayars
Subject: Open Public Records Act :: B001342-042121

Dear Jennifer Ayars:

Thank you for your interest in open public records of Jersey City OPRA Center. This will serve to acknowledge receipt of your Open Public Records Act (OPRA) request. Your request was received in this office on 4/21/2021. Kindly refer to the reference number B001342-042121 when communicating with our office in this regard. Your request mentioned:

> Dresdner Robin is preparing a Preliminary Assessment for the Sunoco Service Inc./Sunoco #80000320-0006-9583 property, NJDEP PI No.016419. We would appreciate any information regarding site remediation, USTs, ASTs, incidents reported, hazardous material spills, hazardous substances or wastes, enforcement actions, environmental permits, or other issues of an environmental nature.

Your request will be forwarded to the relevant City department(s) to locate the information you seek and to determine the volume and any costs associated with satisfying your request. You will be contacted about the availability and/or provided with copies of the records in question. PLEASE NOTE: The State Public Information Act does not require a governmental body to create new information, to do legal research, or to answer questions.

Reference is made to your OPRA request captioned above. Please note that, due to the state of emergency in relation to COVID-19, the City of Jersey City will not be able to respond to OPRA requests within seven (7) business days. Therefore, an additional thirty (30) days are needed for the processing of your request. The City appreciates your patience during this difficult time.

You can track and monitor the progress of your request at the link below and you'll receive an email when your request has been completed. Again, thank you for using the Jersey City OPRA Center.

Jersey City, NJ

To monitor the progress or update this request please log into the Jersey City OPRA Center.

Jennifer Ayars

From: Jersey City OPRA Center <jerseycity@mycusthelp.net>
Sent: Wednesday, April 21, 2021 3:58 PM
To: Jennifer Ayars
Subject: Open Public Records Act :: B001344-042121

Dear Jennifer Ayars:

Thank you for your interest in open public records of Jersey City OPRA Center. This will serve to acknowledge receipt of your Open Public Records Act (OPRA) request. Your request was received in this office on 4/21/2021. Kindly refer to the reference number B001344-042121 when communicating with our office in this regard. Your request mentioned:

> Dresdner Robin is preparing a Preliminary Assessment for the Charles H. Anderson Inc./PATH C Yard property, NJDEP PI No.006194 & 006539. We would appreciate any information regarding site remediation, USTs, ASTs, incidents reported, hazardous material spills, hazardous substances or wastes, enforcement actions, environmental permits, or other issues of an environmental nature.

Your request will be forwarded to the relevant City department(s) to locate the information you seek and to determine the volume and any costs associated with satisfying your request. You will be contacted about the availability and/or provided with copies of the records in question. PLEASE NOTE: The State Public Information Act does not require a governmental body to create new information, to do legal research, or to answer questions.

Reference is made to your OPRA request captioned above. Please note that, due to the state of emergency in relation to COVID-19, the City of Jersey City will not be able to respond to OPRA requests within seven (7) business days. Therefore, an additional thirty (30) days are needed for the processing of your request. The City appreciates your patience during this difficult time.

You can track and monitor the progress of your request at the link below and you'll receive an email when your request has been completed. Again, thank you for using the Jersey City OPRA Center.

Jersey City, NJ

To monitor the progress or update this request please log into the Jersey City OPRA Center.

Jennifer Ayars

From: Jersey City OPRA Center <jerseycity@mycusthelp.net>
Sent: Wednesday, April 21, 2021 4:00 PM
To: Jennifer Ayars
Subject: Open Public Records Act :: B001345-042121

Dear Jennifer Ayars:

Thank you for your interest in open public records of Jersey City OPRA Center. This will serve to acknowledge receipt of your Open Public Records Act (OPRA) request. Your request was received in this office on 4/21/2021. Kindly refer to the reference number B001345-042121 when communicating with our office in this regard. Your request mentioned:

> Dresdner Robin is preparing a Preliminary Assessment for the 361 Newark Ave. Urban Renewal Apartments property, NJDEP Land Use PI No.0906-09-0009.1. We would appreciate any information regarding site remediation, USTs, ASTs, incidents reported, hazardous material spills, hazardous substances or wastes, enforcement actions, environmental permits, or other issues of an environmental nature.

Your request will be forwarded to the relevant City department(s) to locate the information you seek and to determine the volume and any costs associated with satisfying your request. You will be contacted about the availability and/or provided with copies of the records in question. PLEASE NOTE: The State Public Information Act does not require a governmental body to create new information, to do legal research, or to answer questions.

Reference is made to your OPRA request captioned above. Please note that, due to the state of emergency in relation to COVID-19, the City of Jersey City will not be able to respond to OPRA requests within seven (7) business days. Therefore, an additional thirty (30) days are needed for the processing of your request. The City appreciates your patience during this difficult time.

You can track and monitor the progress of your request at the link below and you'll receive an email when your request has been completed. Again, thank you for using the Jersey City OPRA Center.

Jersey City, NJ

To monitor the progress or update this request please log into the Jersey City OPRA Center.

Jennifer Ayars

From: Jersey City OPRA Center <jerseycity@mycusthelp.net>
Sent: Wednesday, April 21, 2021 4:01 PM
To: Jennifer Ayars
Subject: Open Public Records Act :: B001346-042121

Dear Jennifer Ayars:

Thank you for your interest in open public records of Jersey City OPRA Center. This will serve to acknowledge receipt of your Open Public Records Act (OPRA) request. Your request was received in this office on 4/21/2021. Kindly refer to the reference number B001346-042121 when communicating with our office in this regard. Your request mentioned:

> Dresdner Robin is preparing a Preliminary Assessment for the 400 Newark Realty property, NJDEP Land Use PI No.0906-20-0011.1. We would appreciate any information regarding site remediation, USTs, ASTs, incidents reported, hazardous material spills, hazardous substances or wastes, enforcement actions, environmental permits, or other issues of an environmental nature.

Your request will be forwarded to the relevant City department(s) to locate the information you seek and to determine the volume and any costs associated with satisfying your request. You will be contacted about the availability and/or provided with copies of the records in question. PLEASE NOTE: The State Public Information Act does not require a governmental body to create new information, to do legal research, or to answer questions.

Reference is made to your OPRA request captioned above. Please note that, due to the state of emergency in relation to COVID-19, the City of Jersey City will not be able to respond to OPRA requests within seven (7) business days. Therefore, an additional thirty (30) days are needed for the processing of your request. The City appreciates your patience during this difficult time.

You can track and monitor the progress of your request at the link below and you'll receive an email when your request has been completed. Again, thank you for using the Jersey City OPRA Center.

Jersey City, NJ

To monitor the progress or update this request please log into the Jersey City OPRA Center.

Jennifer Ayars

From: Jersey City OPRA Center <jerseycity@mycusthelp.net>
Sent: Wednesday, April 21, 2021 4:03 PM
To: Jennifer Ayars
Subject: Open Public Records Act :: B001347-042121

Dear Jennifer Ayars:

Thank you for your interest in open public records of Jersey City OPRA Center. This will serve to acknowledge receipt of your Open Public Records Act (OPRA) request. Your request was received in this office on 4/21/2021. Kindly refer to the reference number B001347-042121 when communicating with our office in this regard. Your request mentioned:

> Dresdner Robin is preparing a Preliminary Assessment for the NJDOT Route 139 Contract property, NJDEP PI No.165112. We would appreciate any information regarding site remediation, USTs, ASTs, incidents reported, hazardous material spills, hazardous substances or wastes, enforcement actions, environmental permits, or other issues of an environmental nature.

Your request will be forwarded to the relevant City department(s) to locate the information you seek and to determine the volume and any costs associated with satisfying your request. You will be contacted about the availability and/or provided with copies of the records in question. PLEASE NOTE: The State Public Information Act does not require a governmental body to create new information, to do legal research, or to answer questions.

Reference is made to your OPRA request captioned above. Please note that, due to the state of emergency in relation to COVID-19, the City of Jersey City will not be able to respond to OPRA requests within seven (7) business days. Therefore, an additional thirty (30) days are needed for the processing of your request. The City appreciates your patience during this difficult time.

You can track and monitor the progress of your request at the link below and you'll receive an email when your request has been completed. Again, thank you for using the Jersey City OPRA Center.

Jersey City, NJ

To monitor the progress or update this request please log into the Jersey City OPRA Center.

Jennifer Ayars

From: Jersey City OPRA Center <jerseycity@mycusthelp.net>
Sent: Wednesday, April 21, 2021 4:04 PM
To: Jennifer Ayars
Subject: Open Public Records Act :: B001348-042121

Dear Jennifer Ayars:

Thank you for your interest in open public records of Jersey City OPRA Center. This will serve to acknowledge receipt of your Open Public Records Act (OPRA) request. Your request was received in this office on 4/21/2021. Kindly refer to the reference number B001348-042121 when communicating with our office in this regard. Your request mentioned:

> Dresdner Robin is preparing a Preliminary Assessment for the Walton Terminal/Milo Realty Corp. property, NJDEP PI No.016808. We would appreciate any information regarding site remediation, USTs, ASTs, incidents reported, hazardous material spills, hazardous substances or wastes, enforcement actions, environmental permits, or other issues of an environmental nature.

Your request will be forwarded to the relevant City department(s) to locate the information you seek and to determine the volume and any costs associated with satisfying your request. You will be contacted about the availability and/or provided with copies of the records in question. PLEASE NOTE: The State Public Information Act does not require a governmental body to create new information, to do legal research, or to answer questions.

Reference is made to your OPRA request captioned above. Please note that, due to the state of emergency in relation to COVID-19, the City of Jersey City will not be able to respond to OPRA requests within seven (7) business days. Therefore, an additional thirty (30) days are needed for the processing of your request. The City appreciates your patience during this difficult time.

You can track and monitor the progress of your request at the link below and you'll receive an email when your request has been completed. Again, thank you for using the Jersey City OPRA Center.

Jersey City, NJ

To monitor the progress or update this request please log into the Jersey City OPRA Center.

Jennifer Ayars

From: Jersey City OPRA Center <jerseycity@mycusthelp.net>
Sent: Wednesday, April 21, 2021 4:05 PM
To: Jennifer Ayars
Subject: Open Public Records Act :: B001349-042121

Dear Jennifer Ayars:

Thank you for your interest in open public records of Jersey City OPRA Center. This will serve to acknowledge receipt of your Open Public Records Act (OPRA) request. Your request was received in this office on 4/21/2021. Kindly refer to the reference number B001349-042121 when communicating with our office in this regard. Your request mentioned:

> Dresdner Robin is preparing a Preliminary Assessment for the National Cold Storage/Milo Realty Corp. property, NJDEP PI No.016823. We would appreciate any information regarding site remediation, USTs, ASTs, incidents reported, hazardous material spills, hazardous substances or wastes, enforcement actions, environmental permits, or other issues of an environmental nature.

Your request will be forwarded to the relevant City department(s) to locate the information you seek and to determine the volume and any costs associated with satisfying your request. You will be contacted about the availability and/or provided with copies of the records in question. PLEASE NOTE: The State Public Information Act does not require a governmental body to create new information, to do legal research, or to answer questions.

Reference is made to your OPRA request captioned above. Please note that, due to the state of emergency in relation to COVID-19, the City of Jersey City will not be able to respond to OPRA requests within seven (7) business days. Therefore, an additional thirty (30) days are needed for the processing of your request. The City appreciates your patience during this difficult time.

You can track and monitor the progress of your request at the link below and you'll receive an email when your request has been completed. Again, thank you for using the Jersey City OPRA Center.

Jersey City, NJ

To monitor the progress or update this request please log into the Jersey City OPRA Center.

Jennifer Ayars

From: Jersey City OPRA Center <jerseycity@mycusthelp.net>
Sent: Wednesday, April 21, 2021 4:07 PM
To: Jennifer Ayars
Subject: Open Public Records Act :: B001350-042121

Dear Jennifer Ayars:

Thank you for your interest in open public records of Jersey City OPRA Center. This will serve to acknowledge receipt of your Open Public Records Act (OPRA) request. Your request was received in this office on 4/21/2021. Kindly refer to the reference number B001350-042121 when communicating with our office in this regard. Your request mentioned:

> Dresdner Robin is preparing a Preliminary Assessment for the Newport Auto Service Center Inc. property, NJDEP PI No.014406. We would appreciate any information regarding site remediation, USTs, ASTs, incidents reported, hazardous material spills, hazardous substances or wastes, enforcement actions, environmental permits, or other issues of an environmental nature.

Your request will be forwarded to the relevant City department(s) to locate the information you seek and to determine the volume and any costs associated with satisfying your request. You will be contacted about the availability and/or provided with copies of the records in question. PLEASE NOTE: The State Public Information Act does not require a governmental body to create new information, to do legal research, or to answer questions.

Reference is made to your OPRA request captioned above. Please note that, due to the state of emergency in relation to COVID-19, the City of Jersey City will not be able to respond to OPRA requests within seven (7) business days. Therefore, an additional thirty (30) days are needed for the processing of your request. The City appreciates your patience during this difficult time.

You can track and monitor the progress of your request at the link below and you'll receive an email when your request has been completed. Again, thank you for using the Jersey City OPRA Center.

Jersey City, NJ

To monitor the progress or update this request please log into the Jersey City OPRA Center.

Jennifer Ayars

From: Jersey City OPRA Center <jerseycity@mycusthelp.net>
Sent: Wednesday, April 21, 2021 4:08 PM
To: Jennifer Ayars
Subject: Open Public Records Act :: B001351-042121

Dear Jennifer Ayars:

Thank you for your interest in open public records of Jersey City OPRA Center. This will serve to acknowledge receipt of your Open Public Records Act (OPRA) request. Your request was received in this office on 4/21/2021. Kindly refer to the reference number B001351-042121 when communicating with our office in this regard. Your request mentioned:

> Dresdner Robin is preparing a Preliminary Assessment for the Newport Substation property, NJDEP PI No.632209. We would appreciate any information regarding site remediation, USTs, ASTs, incidents reported, hazardous material spills, hazardous substances or wastes, enforcement actions, environmental permits, or other issues of an environmental nature.

Your request will be forwarded to the relevant City department(s) to locate the information you seek and to determine the volume and any costs associated with satisfying your request. You will be contacted about the availability and/or provided with copies of the records in question. PLEASE NOTE: The State Public Information Act does not require a governmental body to create new information, to do legal research, or to answer questions.

Reference is made to your OPRA request captioned above. Please note that, due to the state of emergency in relation to COVID-19, the City of Jersey City will not be able to respond to OPRA requests within seven (7) business days. Therefore, an additional thirty (30) days are needed for the processing of your request. The City appreciates your patience during this difficult time.

You can track and monitor the progress of your request at the link below and you'll receive an email when your request has been completed. Again, thank you for using the Jersey City OPRA Center.

Jersey City, NJ

To monitor the progress or update this request please log into the Jersey City OPRA Center.

Jennifer Ayars

From: Jersey City OPRA Center <jerseycity@mycusthelp.net>
Sent: Wednesday, April 21, 2021 4:09 PM
To: Jennifer Ayars
Subject: Open Public Records Act :: B001352-042121

Dear Jennifer Ayars:

Thank you for your interest in open public records of Jersey City OPRA Center. This will serve to acknowledge receipt of your Open Public Records Act (OPRA) request. Your request was received in this office on 4/21/2021. Kindly refer to the reference number B001352-042121 when communicating with our office in this regard. Your request mentioned:

> Dresdner Robin is preparing a Preliminary Assessment for the Sunoco Service Station property, NJDEP PI No.016405. We would appreciate any information regarding site remediation, USTs, ASTs, incidents reported, hazardous material spills, hazardous substances or wastes, enforcement actions, environmental permits, or other issues of an environmental nature.

Your request will be forwarded to the relevant City department(s) to locate the information you seek and to determine the volume and any costs associated with satisfying your request. You will be contacted about the availability and/or provided with copies of the records in question. PLEASE NOTE: The State Public Information Act does not require a governmental body to create new information, to do legal research, or to answer questions.

Reference is made to your OPRA request captioned above. Please note that, due to the state of emergency in relation to COVID-19, the City of Jersey City will not be able to respond to OPRA requests within seven (7) business days. Therefore, an additional thirty (30) days are needed for the processing of your request. The City appreciates your patience during this difficult time.

You can track and monitor the progress of your request at the link below and you'll receive an email when your request has been completed. Again, thank you for using the Jersey City OPRA Center.

Jersey City, NJ

To monitor the progress or update this request please log into the Jersey City OPRA Center.

Jennifer Ayars

From: Jersey City OPRA Center <jerseycity@mycusthelp.net>
Sent: Wednesday, April 21, 2021 3:24 PM
To: Jennifer Ayars
Subject: Open Public Records Act :: B001323-042121

Dear Jennifer Ayars:

Thank you for your interest in open public records of Jersey City OPRA Center. This will serve to acknowledge receipt of your Open Public Records Act (OPRA) request. Your request was received in this office on 4/21/2021. Kindly refer to the reference number B001323-042121 when communicating with our office in this regard. Your request mentioned:

> Dresdner Robin is preparing a Preliminary Assessment for the Hudson County Chromate 21 property located at New Jersey Turnpike at Piers 20 &21, NJDEP PI No.G000008649. We would appreciate any information regarding site remediation, USTs, ASTs, incidents reported, hazardous material spills, hazardous substances or wastes, enforcement actions, environmental permits, or other issues of an environmental nature.

Your request will be forwarded to the relevant City department(s) to locate the information you seek and to determine the volume and any costs associated with satisfying your request. You will be contacted about the availability and/or provided with copies of the records in question. PLEASE NOTE: The State Public Information Act does not require a governmental body to create new information, to do legal research, or to answer questions.

Reference is made to your OPRA request captioned above. Please note that, due to the state of emergency in relation to COVID-19, the City of Jersey City will not be able to respond to OPRA requests within seven (7) business days. Therefore, an additional thirty (30) days are needed for the processing of your request. The City appreciates your patience during this difficult time.

You can track and monitor the progress of your request at the link below and you'll receive an email when your request has been completed. Again, thank you for using the Jersey City OPRA Center.

Jersey City, NJ

To monitor the progress or update this request please log into the Jersey City OPRA Center.

Jennifer Ayars

From: Jersey City OPRA Center <jerseycity@mycusthelp.net>
Sent: Wednesday, March 9, 2022 5:34 PM
To: Jennifer Ayars
Subject: Open Public Records Act :: C000842-030922

Dear Jennifer Ayars:

Thank you for your interest in open public records of Jersey City OPRA Center. This will serve to acknowledge receipt of your Open Public Records Act (OPRA) request. Your request was received in this office on 3/9/2022. Kindly refer to the reference number C000842-030922 when communicating with our office in this regard. Your request mentioned:

> Dresdner Robin is requesting any site remediation and hazardous waste files for the property located at 1 Garfield Avenue, Block 30203, Lot 4.

Your request will be forwarded to the relevant City department(s) to locate the information you seek and to determine the volume and any costs associated with satisfying your request. You will be contacted about the availability and/or provided with copies of the records in question. PLEASE NOTE: The State Public Information Act does not require a governmental body to create new information, to do legal research, or to answer questions.

You can track and monitor the progress of your request at the link below and you'll receive an email when your request has been completed. Again, thank you for using the Jersey City OPRA Center.

Jersey City, NJ

To monitor the progress or update this request please log into the Jersey City OPRA Center.

Jennifer Ayars

From: Jersey City OPRA Center <jerseycity@mycusthelp.net>
Sent: Wednesday, June 2, 2021 3:10 PM
To: Jennifer Ayars
Subject: [Records Center] Open Public Records Act :: B001339-042121

--- Please respond above this line ---

RE: OPEN PUBLIC RECORDS REQUEST of April 21, 2021, Reference # B001339-042121

Jennifer Ayars:

The City received a public information request from you on April 21, 2021. Your request mentioned:

> Dresdner Robin is preparing a Preliminary Assessment for the former VIP Container Repair Inc. property, NJDEP PI No.G000006741. We would appreciate any information regarding site remediation, USTs, ASTs, incidents reported, hazardous material spills, hazardous substances or wastes, enforcement actions, environmental permits, or other issues of an environmental nature.

The City conducted its search and no responsive records were located. This OPRA request is now deemed closed.

Sincerely,

Emare Herrera

Records Support Tech 1

Office of City Clerk

To monitor the progress or update this request please log into the Jersey City OPRA Center.

Jennifer Ayars

From: Jersey City OPRA Center <jerseycity@mycusthelp.net>
Sent: Wednesday, June 9, 2021 3:13 PM
To: Jennifer Ayars
Subject: [Records Center] Open Public Records Act :: B001324-042121

--- Please respond above this line ---

RE: OPEN PUBLIC RECORDS REQUEST of April 21, 2021, Reference # B001324-042121

Dear Jennifer Ayars,

The City received a public information request from you on April 21, 2021. Your request mentioned:

Dresdner Robin is preparing a Preliminary Assessment for the NJTA Interchange 14B Toll plaza property, NJDEP PI No.013193. We would appreciate any information regarding site remediation, USTs, ASTs, incidents reported, hazardous material spills, hazardous substances or wastes, enforcement actions, environmental permits, or other issues of an environmental nature.

The City has reviewed its files and has located responsive records to your request. Please log in to the Jersey City OPRA Center at the following link to retrieve the appropriate responsive documents.

Open Public Records Act - B001324-042121

This OPRA request is not closed

Sincerely,

Emare Herrera
Records Support Tech 1
Office of City Clerk

To monitor the progress or update this request please log into the Jersey City OPRA Center.

Jennifer Ayars

From: Jersey City OPRA Center <jerseycity@mycusthelp.net>
Sent: Wednesday, June 9, 2021 3:09 PM
To: Jennifer Ayars
Subject: [Records Center] Open Public Records Act :: B001325-042121

--- Please respond above this line ---

RE: OPEN PUBLIC RECORDS REQUEST of April 21, 2021, Reference # B001325-042121

Dear Jennifer Ayars,

The City received a public information request from you on April 21, 2021. Your request mentioned:

Dresdner Robin is preparing a Preliminary Assessment for the Hudson County Chromate 100 property, NJDEP PI No.G000008723. We would appreciate any information regarding site remediation, USTs, ASTs, incidents reported, hazardous material spills, hazardous substances or wastes, enforcement actions, environmental permits, or other issues of an environmental nature.

The City has reviewed its files and has located responsive records to your request. Please log in to the Jersey City OPRA Center at the following link to retrieve the appropriate responsive documents.

Open Public Records Act - B001325-042121

This OPRA request is now closed

Sincerely,

Emare Herrera
Records Support Tech 1
Office of City Clerk

To monitor the progress or update this request please log into the Jersey City OPRA Center.

Jennifer Ayars

From: Jersey City OPRA Center <jerseycity@mycusthelp.net>
Sent: Wednesday, June 9, 2021 3:05 PM
To: Jennifer Ayars
Subject: [Records Center] Open Public Records Act :: B001326-042121

--- Please respond above this line ---

RE: OPEN PUBLIC RECORDS REQUEST of April 21, 2021, Reference # B001326-042121

Dear Jennifer Ayars,

The City received a public information request from you on April 21, 2021. Your request mentioned:

Dresdner Robin is preparing a Preliminary Assessment for the Hudson County Chromate 19 property, NJDEP PI No.G000008647. We would appreciate any information regarding site remediation, USTs, ASTs, incidents reported, hazardous material spills, hazardous substances or wastes, enforcement actions, environmental permits, or other issues of an environmental nature.

The City has reviewed its files and has located responsive records to your request. Please log in to the Jersey City OPRA Center at the following link to retrieve the appropriate responsive documents.

Open Public Records Act - B001326-042121

This OPRA Request is now closed

Sincerely,

Emare Herrera
Records Support Tech 1
Office of City Clerk

To monitor the progress or update this request please log into the Jersey City OPRA Center.

Jennifer Ayars

From: Jersey City OPRA Center <jerseycity@mycusthelp.net>
Sent: Tuesday, June 8, 2021 4:38 PM
To: Jennifer Ayars
Subject: [Records Center] Open Public Records Act :: B001327-042121

--- Please respond above this line ---

RE: OPEN PUBLIC RECORDS REQUEST of April 21, 2021, Reference # B001327-042121

Dear Jennifer Ayars,

The City received a public information request from you on April 21, 2021. Your request mentioned:

Dresdner Robin is preparing a Preliminary Assessment for the REL Xpress property, NJDEP PI No.736165. We would appreciate any information regarding site remediation, USTs, ASTs, incidents reported, hazardous material spills, hazardous substances or wastes, enforcement actions, environmental permits, or other issues of an environmental nature.

The City has reviewed its files and has located responsive records to your request. Please log in to the Jersey City OPRA Center at the following link to retrieve the appropriate responsive documents.

Open Public Records Act - B001327-042121
This OPRA request is now closed
Sincerely,

Emare Herrera
Records Support Tech 1
Office of City Clerk

To monitor the progress or update this request please log into the Jersey City OPRA Center.

Jennifer Ayars

From: Jersey City OPRA Center <jerseycity@mycusthelp.net>
Sent: Thursday, June 3, 2021 4:20 PM
To: Jennifer Ayars
Subject: [Records Center] Open Public Records Act :: B001329-042121

--- Please respond above this line ---

RE: OPEN PUBLIC RECORDS REQUEST of April 21, 2021, Reference # B001329-042121

Dear Jennifer Ayars,

The City received a public information request from you on April 21, 2021. Your request mentioned:

Dresdner Robin is preparing a Preliminary Assessment for the Interchange 14B Toll Plaza/NJTP EN Service Area property, NJDEP PI No.013192 & 013193. We would appreciate any information regarding site remediation, USTs, ASTs, incidents reported, hazardous material spills, hazardous substances or wastes, enforcement actions, environmental permits, or other issues of an environmental nature.

The City has reviewed its files and has located responsive records to your request. Please log in to the Jersey City OPRA Center at the following link to retrieve the appropriate responsive documents.

Open Public Records Act - B001329-042121
This OPRA request is now closed
Sincerely,

Emare Herrera
Records Support Tech 1
Office of City Clerk

To monitor the progress or update this request please log into the Jersey City OPRA Center.

Jennifer Ayars

From: Jersey City OPRA Center <jerseycity@mycusthelp.net>
Sent: Thursday, June 3, 2021 4:19 PM
To: Jennifer Ayars
Subject: [Records Center] Open Public Records Act :: B001330-042121

--- Please respond above this line ---

RE: OPEN PUBLIC RECORDS REQUEST of April 21, 2021, Reference # B001330-042121

Dear Jennifer Ayars,

The City received a public information request from you on April 21, 2021. Your request mentioned:

Dresdner Robin is preparing a Preliminary Assessment for the Hudson County Chromate 63 property, NJDEP PI No.G000008691. We would appreciate any information regarding site remediation, USTs, ASTs, incidents reported, hazardous material spills, hazardous substances or wastes, enforcement actions, environmental permits, or other issues of an environmental nature.

The City has reviewed its files and has located responsive records to your request. Please log in to the Jersey City OPRA Center at the following link to retrieve the appropriate responsive documents.

Open Public Records Act - B001330-042121

This OPRA request is now closed

Sincerely,

Emare Herrera
Records Support Tech 1
Office of City Clerk

To monitor the progress or update this request please log into the Jersey City OPRA Center.

Jennifer Ayars

From: Jersey City OPRA Center <jerseycity@mycusthelp.net>
Sent: Thursday, June 3, 2021 4:13 PM
To: Jennifer Ayars
Subject: [Records Center] Open Public Records Act :: B001333-042121

--- Please respond above this line ---

RE: OPEN PUBLIC RECORDS REQUEST of April 21, 2021, Reference # B001333-042121

Dear Jennifer Ayars,

The City received a public information request from you on April 21, 2021. Your request mentioned:

Dresdner Robin is preparing a Preliminary Assessment for the NJTA ROW property, NJDEP PI No.735177. We would appreciate any information regarding site remediation, USTs, ASTs, incidents reported, hazardous material spills, hazardous substances or wastes, enforcement actions, environmental permits, or other issues of an environmental nature.

The City has reviewed its files and has located responsive records to your request. Please log in to the Jersey City OPRA Center at the following link to retrieve the appropriate responsive documents.

Open Public Records Act - B001333-042121

This OPRA request is now closed

Sincerely,

Emare Herrera
Records Support Tech 1
Office of City Clerk

To monitor the progress or update this request please log into the Jersey City OPRA Center.

Jennifer Ayars

From: Jersey City OPRA Center <jerseycity@mycusthelp.net>
Sent: Thursday, June 3, 2021 3:04 PM
To: Jennifer Ayars
Subject: [Records Center] Open Public Records Act :: B001334-042121

--- Please respond above this line ---

RE: OPEN PUBLIC RECORDS REQUEST of April 21, 2021, Reference # B001334-042121

Dear Jennifer Ayars,

The City received a public information request from you on April 21, 2021. Your request mentioned:

Dresdner Robin is preparing a Preliminary Assessment for the Burma Road Development property, NJDEP PI No.202435. We would appreciate any information regarding site remediation, USTs, ASTs, incidents reported, hazardous material spills, hazardous substances or wastes, enforcement actions, environmental permits, or other issues of an environmental nature.

The City has reviewed its files and has located responsive records to your request. Please log in to the Jersey City OPRA Center at the following link to retrieve the appropriate responsive documents.

Open Public Records Act - B001334-042121

This OPRA request is now closed

Sincerely,

Emare Herrera
Records Support Tech 1
Office of City Clerk

To monitor the progress or update this request please log into the Jersey City OPRA Center.

Jennifer Ayars

From: Jersey City OPRA Center <jerseycity@mycusthelp.net>
Sent: Wednesday, June 2, 2021 3:14 PM
To: Jennifer Ayars
Subject: [Records Center] Open Public Records Act :: B001338-042121

--- Please respond above this line ---

RE: OPEN PUBLIC RECORDS REQUEST of April 21, 2021, Reference # B001338-042121

Dear Jennifer Ayars,

The City received a public information request from you on April 21, 2021. Your request mentioned:

Dresdner Robin is preparing a Preliminary Assessment for the proposed Scitech Scity property, NJDEP PI No.777955. We would appreciate any information regarding site remediation, USTs, ASTs, incidents reported, hazardous material spills, hazardous substances or wastes, enforcement actions, environmental permits, or other issues of an environmental nature.

The City has reviewed its files and has located responsive records to your request. Please log in to the Jersey City OPRA Center at the following link to retrieve the appropriate responsive documents.

Open Public Records Act - B001338-042121

This OPRA request is now closed
Sincerely,

Emare Herrera
Records Support Tech 1
Office of City Clerk

To monitor the progress or update this request please log into the Jersey City OPRA Center.

Jennifer Ayars

From: Jersey City OPRA Center <jerseycity@mycusthelp.net>
Sent: Wednesday, June 2, 2021 3:02 PM
To: Jennifer Ayars
Subject: [Records Center] Open Public Records Act :: B001340-042121

--- Please respond above this line ---

RE: OPEN PUBLIC RECORDS REQUEST of April 21, 2021, Reference # B001340-042121

Dear Jennifer Ayars,

The City received a public information request from you on April 21, 2021. Your request mentioned:

Dresdner Robin is preparing a Preliminary Assessment for the Hudson County Chromate 92 property, NJDEP PI No.G000008715. We would appreciate any information regarding site remediation, USTs, ASTs, incidents reported, hazardous material spills, hazardous substances or wastes, enforcement actions, environmental permits, or other issues of an environmental nature.

The City has reviewed its files and has located responsive records to your request. Please log in to the Jersey City OPRA Center at the following link to retrieve the appropriate responsive documents.

Open Public Records Act - B001340-042121
This OPRA request is now closed
Sincerely,

Emare Herrera
Records Support Tech 1
Office of City Clerk

To monitor the progress or update this request please log into the Jersey City OPRA Center.

Jennifer Ayars

From: Jersey City OPRA Center <jerseycity@mycusthelp.net>
Sent: Wednesday, May 26, 2021 1:39 PM
To: Jennifer Ayars
Subject: [Records Center] Open Public Records Act :: B001342-042121

--- Please respond above this line ---

RE: OPEN PUBLIC RECORDS REQUEST of April 21, 2021, Reference # B001342-042121

Dear Jennifer Ayars,

The City received a public information request from you on April 21, 2021. Your request mentioned:

Dresdner Robin is preparing a Preliminary Assessment for the Sunoco Service Inc./Sunoco #80000320-0006-9583 property, NJDEP PI No.016419. We would appreciate any information regarding site remediation, USTs, ASTs, incidents reported, hazardous material spills, hazardous substances or wastes, enforcement actions, environmental permits, or other issues of an environmental nature.

The City has reviewed its files and has located responsive records to your request. Please log in to the Jersey City OPRA Center at the following link to retrieve the appropriate responsive documents.

Open Public Records Act - B001342-042121

This OPRA request is not closed

Sincerely,

Emare Herrera
Records Support Tech 1
Office of City Clerk

To monitor the progress or update this request please log into the Jersey City OPRA Center.

Jennifer Ayars

From: Jersey City OPRA Center <jerseycity@mycusthelp.net>
Sent: Wednesday, June 2, 2021 2:17 PM
To: Jennifer Ayars
Subject: [Records Center] Open Public Records Act :: B001344-042121

--- Please respond above this line ---

RE: OPEN PUBLIC RECORDS REQUEST of April 21, 2021, Reference # B001344-042121

Dear Jennifer Ayars,

The City received a public information request from you on April 21, 2021. Your request mentioned:

Dresdner Robin is preparing a Preliminary Assessment for the Charles H. Anderson Inc./PATH C Yard property, NJDEP PI No.006194 & 006539. We would appreciate any information regarding site remediation, USTs, ASTs, incidents reported, hazardous material spills, hazardous substances or wastes, enforcement actions, environmental permits, or other issues of an environmental nature.

The City has reviewed its files and has located responsive records to your request. Please log in to the Jersey City OPRA Center at the following link to retrieve the appropriate responsive documents.

Open Public Records Act - B001344-042121
This OPR request is now closed

Sincerely,

Emare Herrera
Records Support Tech 1
Office of City Clerk

To monitor the progress or update this request please log into the Jersey City OPRA Center.

Jennifer Ayars

From: Jersey City OPRA Center <jerseycity@mycusthelp.net>
Sent: Friday, May 28, 2021 10:37 AM
To: Jennifer Ayars
Subject: [Records Center] Open Public Records Act :: B001345-042121

--- Please respond above this line ---

RE: OPEN PUBLIC RECORDS REQUEST of April 21, 2021, Reference # B001345-042121

Dear Jennifer Ayars,

The City received a public information request from you on April 21, 2021. Your request mentioned:

Dresdner Robin is preparing a Preliminary Assessment for the 361 Newark Ave. Urban Renewal Apartments property, NJDEP Land Use PI No.0906-09-0009.1. We would appreciate any information regarding site remediation, USTs, ASTs, incidents reported, hazardous material spills, hazardous substances or wastes, enforcement actions, environmental permits, or other issues of an environmental nature.

The City has reviewed its files and has located responsive records to your request. Please log in to the Jersey City OPRA Center at the following link to retrieve the appropriate responsive documents.

Open Public Records Act - B001345-042121

This OPRA request is now closed
Sincerely,

Emare Herrera
Records Support Tech 1
Office of City Clerk

To monitor the progress or update this request please log into the Jersey City OPRA Center.

Jennifer Ayars

From: Jersey City OPRA Center <jerseycity@mycusthelp.net>
Sent: Wednesday, June 2, 2021 1:52 PM
To: Jennifer Ayars
Subject: [Records Center] Open Public Records Act :: B001348-042121

--- Please respond above this line ---

RE: OPEN PUBLIC RECORDS REQUEST of April 21, 2021, Reference # B001348-042121

Dear Jennifer Ayars,

The City received a public information request from you on April 21, 2021. Your request mentioned:

Dresdner Robin is preparing a Preliminary Assessment for the Walton Terminal/Milo Realty Corp. property, NJDEP PI No.016808. We would appreciate any information regarding site remediation, USTs, ASTs, incidents reported, hazardous material spills, hazardous substances or wastes, enforcement actions, environmental permits, or other issues of an environmental nature.

The City has reviewed its files and has located responsive records to your request. Please log in to the Jersey City OPRA Center at the following link to retrieve the appropriate responsive documents.

Open Public Records Act - B001348-042121

This OPRA request is now closed
Sincerely,

Emare Herrera
Records Support Tech 1
Office of City Clerk

To monitor the progress or update this request please log into the Jersey City OPRA Center.

Jennifer Ayars

From: Jersey City OPRA Center <jerseycity@mycusthelp.net>
Sent: Wednesday, June 2, 2021 1:48 PM
To: Jennifer Ayars
Subject: [Records Center] Open Public Records Act :: B001349-042121

--- Please respond above this line ---

RE: OPEN PUBLIC RECORDS REQUEST of April 21, 2021, Reference # B001349-042121

Dear Jennifer Ayars,

The City received a public information request from you on April 21, 2021. Your request mentioned:

Dresdner Robin is preparing a Preliminary Assessment for the National Cold Storage/Milo Realty Corp. property, NJDEP PI No.016823. We would appreciate any information regarding site remediation, USTs, ASTs, incidents reported, hazardous material spills, hazardous substances or wastes, enforcement actions, environmental permits, or other issues of an environmental nature.

The City has reviewed its files and has located responsive records to your request. Please log in to the Jersey City OPRA Center at the following link to retrieve the appropriate responsive documents.

Open Public Records Act - B001349-042121

This OPRA request is now closed

Sincerely,

Emare Herrera
Records Support Tech 1
Office of City Clerk

To monitor the progress or update this request please log into the Jersey City OPRA Center.

Jennifer Ayars

From: Jersey City OPRA Center <jerseycity@mycusthelp.net>
Sent: Thursday, June 3, 2021 1:49 PM
To: Jennifer Ayars
Subject: [Records Center] Open Public Records Act :: B001351-042121

--- Please respond above this line ---

RE: OPEN PUBLIC RECORDS REQUEST of April 21, 2021, Reference # B001351-042121

Dear Jennifer Ayars,

The City received a public information request from you on April 21, 2021. Your request mentioned:

Dresdner Robin is preparing a Preliminary Assessment for the Newport Substation property, NJDEP PI No.632209. We would appreciate any information regarding site remediation, USTs, ASTs, incidents reported, hazardous material spills, hazardous substances or wastes, enforcement actions, environmental permits, or other issues of an environmental nature.

The City has reviewed its files and has located responsive records to your request. Please log in to the Jersey City OPRA Center at the following link to retrieve the appropriate responsive documents.

Open Public Records Act - B001351-042121

This OPRA request is now closed

Sincerely,

Emare Herrera
Records Support Tech 1
Office of City Clerk

To monitor the progress or update this request please log into the Jersey City OPRA Center.

Jennifer Ayars

From: Jersey City OPRA Center <jerseycity@mycusthelp.net>
Sent: Wednesday, June 2, 2021 1:40 PM
To: Jennifer Ayars
Subject: [Records Center] Open Public Records Act :: B001352-042121

--- Please respond above this line ---

RE: OPEN PUBLIC RECORDS REQUEST of April 21, 2021, Reference # B001352-042121

Dear Jennifer Ayars,

The City received a public information request from you on April 21, 2021. Your request mentioned:

Dresdner Robin is preparing a Preliminary Assessment for the Sunoco Service Station property, NJDEP PI No.016405. We would appreciate any information regarding site remediation, USTs, ASTs, incidents reported, hazardous material spills, hazardous substances or wastes, enforcement actions, environmental permits, or other issues of an environmental nature.

The City has reviewed its files and has located responsive records to your request. Please log in to the Jersey City OPRA Center at the following link to retrieve the appropriate responsive documents.

Open Public Records Act - B001352-042121

This OPRA request is now closed

Sincerely,

Emare Herrera
Records Support Tech 1
Office of City Clerk

To monitor the progress or update this request please log into the Jersey City OPRA Center.

Jennifer Ayars

From: Jersey City OPRA Center <jerseycity@mycusthelp.net>
Sent: Wednesday, June 9, 2021 4:22 PM
To: Jennifer Ayars
Subject: [Records Center] Open Public Records Act :: B001323-042121

--- Please respond above this line ---

RE: OPEN PUBLIC RECORDS REQUEST of April 21, 2021, Reference # B001323-042121

Dear Jennifer Ayars,

The City received a public information request from you on April 21, 2021. Your request mentioned:

Dresdner Robin is preparing a Preliminary Assessment for the Hudson County Chromate 21 property located at New Jersey Turnpike at Piers 20 &21, NJDEP PI No.G000008649. We would appreciate any information regarding site remediation, USTs, ASTs, incidents reported, hazardous material spills, hazardous substances or wastes, enforcement actions, environmental permits, or other issues of an environmental nature.

The City has reviewed its files and has located responsive records to your request. Please log in to the Jersey City OPRA Center at the following link to retrieve the appropriate responsive documents.

Open Public Records Act - B001323-042121

This OPRA request is now closed

Sincerely,

Emare Herrera
Records Support Tech 1
Office of City Clerk

To monitor the progress or update this request please log into the Jersey City OPRA Center.

Jennifer Ayars

From: Jersey City OPRA Center <jerseycity@mycusthelp.net>
Sent: Thursday, June 3, 2021 4:26 PM
To: Jennifer Ayars
Subject: [Records Center] Open Public Records Act :: B001328-042121

--- Please respond above this line ---

RE: OPEN PUBLIC RECORDS REQUEST of April 21, 2021, Reference # B001328-042121

Dear Jennifer Ayars,

The City received a public information request from you on April 21, 2021. Your request mentioned:

Dresdner Robin is preparing a Preliminary Assessment for the NJTPK MD #9 (proposed) property, NJDEP PI No.706986. We would appreciate any information regarding site remediation, USTs, ASTs, incidents reported, hazardous material spills, hazardous substances or wastes, enforcement actions, environmental permits, or other issues of an environmental nature.

The City has reviewed its files and has located responsive records to your request. Please log in to the Jersey City OPRA Center at the following link to retrieve the appropriate responsive documents.

Open Public Records Act - B001328-042121
This OPRA request is now closed
Sincerely,

Emare Herrera
Records Support Tech 1
Office of City Clerk

To monitor the progress or update this request please log into the Jersey City OPRA Center.

Jennifer Ayars

From: Jersey City OPRA Center <jerseycity@mycusthelp.net>
Sent: Thursday, June 3, 2021 4:17 PM
To: Jennifer Ayars
Subject: [Records Center] Open Public Records Act :: B001331-042121

--- Please respond above this line ---

RE: OPEN PUBLIC RECORDS REQUEST of April 21, 2021, Reference # B001331-042121

Dear Jennifer Ayars,

The City received a public information request from you on April 21, 2021. Your request mentioned:

Dresdner Robin is preparing a Preliminary Assessment for the Baldwin Oils & Commodities Company property, NJDEP PI No.G000002333. We would appreciate any information regarding site remediation, USTs, ASTs, incidents reported, hazardous material spills, hazardous substances or wastes, enforcement actions, environmental permits, or other issues of an environmental nature.

The City has reviewed its files and has located responsive records to your request. Please log in to the Jersey City OPRA Center at the following link to retrieve the appropriate responsive documents.

Open Public Records Act - B001331-042121

This OPRA request is now closed

Sincerely,

Emare Herrera
Records Support Tech 1
Office of City Clerk

To monitor the progress or update this request please log into the Jersey City OPRA Center.

Jennifer Ayars

From: Jersey City OPRA Center <jerseycity@mycusthelp.net>
Sent: Thursday, June 3, 2021 4:14 PM
To: Jennifer Ayars
Subject: [Records Center] Open Public Records Act :: B001332-042121

--- Please respond above this line ---

RE: OPEN PUBLIC RECORDS REQUEST of April 21, 2021, Reference # B001332-042121

Dear Jennifer Ayars,

The City received a public information request from you on April 21, 2021. Your request mentioned:

Dresdner Robin is preparing a Preliminary Assessment for the TD<#9 property, NJDEP PI No.013311. We would appreciate any information regarding site remediation, USTs, ASTs, incidents reported, hazardous material spills, hazardous substances or wastes, enforcement actions, environmental permits, or other issues of an environmental nature.

The City has reviewed its files and has located responsive records to your request. Please log in to the Jersey City OPRA Center at the following link to retrieve the appropriate responsive documents.

Open Public Records Act - B001332-042121

This OPRA request is now closed

Sincerely,

Emare Herrera
Records Support Tech 1
Office of City Clerk

To monitor the progress or update this request please log into the Jersey City OPRA Center.

Jennifer Ayars

From: Jersey City OPRA Center <jerseycity@mycusthelp.net>
Sent: Thursday, June 3, 2021 3:02 PM
To: Jennifer Ayars
Subject: [Records Center] Open Public Records Act :: B001335-042121

--- Please respond above this line ---

RE: OPEN PUBLIC RECORDS REQUEST of April 21, 2021, Reference # B001335-042121

Dear Jennifer Ayars,

The City received a public information request from you on April 21, 2021. Your request mentioned:

Dresdner Robin is preparing a Preliminary Assessment for the NJ Transit Light Rail Transit Bergen County property, NJDEP PI No.766203 & G000008447. We would appreciate any information regarding site remediation, USTs, ASTs, incidents reported, hazardous material spills, hazardous substances or wastes, enforcement actions, environmental permits, or other issues of an environmental nature.

The City has reviewed its files and has located responsive records to your request. Please log in to the Jersey City OPRA Center at the following link to retrieve the appropriate responsive documents.

Open Public Records Act - B001335-042121

This OPRA request is now closed

Sincerely,

Emare Herrera
Records Support Tech 1
Office of City Clerk

To monitor the progress or update this request please log into the Jersey City OPRA Center.

Jennifer Ayars

From: Jersey City OPRA Center <jerseycity@mycusthelp.net>
Sent: Thursday, June 3, 2021 3:00 PM
To: Jennifer Ayars
Subject: [Records Center] Open Public Records Act :: B001336-042121

--- Please respond above this line ---

RE: OPEN PUBLIC RECORDS REQUEST of April 21, 2021, Reference # B001336-042121

Dear Jennifer Ayars,

The City received a public information request from you on April 21, 2021. Your request mentioned:

Dresdner Robin is preparing a Preliminary Assessment for the NJTA Interchange 14C Toll Plaza property, NJDEP PI No.013194. We would appreciate any information regarding site remediation, USTs, ASTs, incidents reported, hazardous material spills, hazardous substances or wastes, enforcement actions, environmental permits, or other issues of an environmental nature.

The City has reviewed its files and has located responsive records to your request. Please log in to the Jersey City OPRA Center at the following link to retrieve the appropriate responsive documents.

Open Public Records Act - B001336-042121

This OPRA request is now closed

Sincerely,

Emare Herrera
Records Support Tech 1
Office of City Clerk

To monitor the progress or update this request please log into the Jersey City OPRA Center.

Jennifer Ayars

From: Jersey City OPRA Center <jerseycity@mycusthelp.net>
Sent: Thursday, June 3, 2021 2:17 PM
To: Jennifer Ayars
Subject: [Records Center] Open Public Records Act :: B001337-042121

--- Please respond above this line ---

RE: OPEN PUBLIC RECORDS REQUEST of April 21, 2021, Reference # B001337-042121

Dear Jennifer Ayars,

The City received a public information request from you on April 21, 2021. Your request mentioned:

Dresdner Robin is preparing a Preliminary Assessment for the Former Jersey City Impound Lot U property, NJDEP PI No.U2564. We would appreciate any information regarding site remediation, USTs, ASTs, incidents reported, hazardous material spills, hazardous substances or wastes, enforcement actions, environmental permits, or other issues of an environmental nature.

The City has reviewed its files and has located responsive records to your request. Please log in to the Jersey City OPRA Center at the following link to retrieve the appropriate responsive documents.

Open Public Records Act - B001337-042121

this OPRA request is now closed
Sincerely,

Emare Herrera
Records Support Tech 1
Office of City Clerk

To monitor the progress or update this request please log into the Jersey City OPRA Center.

Jennifer Ayars

From: Jersey City OPRA Center <jerseycity@mycusthelp.net>
Sent: Wednesday, June 2, 2021 2:12 PM
To: Jennifer Ayars
Subject: [Records Center] Open Public Records Act :: B001346-042121

--- Please respond above this line ---

RE: OPEN PUBLIC RECORDS REQUEST of April 21, 2021, Reference # B001346-042121

Dear Jennifer Ayars,

The City received a public information request from you on April 21, 2021. Your request mentioned:

Dresdner Robin is preparing a Preliminary Assessment for the 400 Newark Realty property, NJDEP Land Use PI No.0906-20-0011.1. We would appreciate any information regarding site remediation, USTs, ASTs, incidents reported, hazardous material spills, hazardous substances or wastes, enforcement actions, environmental permits, or other issues of an environmental nature.

The City has reviewed its files and has located responsive records to your request. Please log in to the Jersey City OPRA Center at the following link to retrieve the appropriate responsive documents.

Open Public Records Act - B001346-042121
This OPRA request is now closed
Sincerely,

Emare Herrera
Records Support Tech 1
Office of City Clerk

To monitor the progress or update this request please log into the Jersey City OPRA Center.

Jennifer Ayars

From: Jersey City OPRA Center <jerseycity@mycusthelp.net>
Sent: Wednesday, June 2, 2021 2:01 PM
To: Jennifer Ayars
Subject: [Records Center] Open Public Records Act :: B001347-042121

--- Please respond above this line ---

RE: OPEN PUBLIC RECORDS REQUEST of April 21, 2021, Reference # B001347-042121

Dear Jennifer Ayars,

The City received a public information request from you on April 21, 2021. Your request mentioned:

Dresdner Robin is preparing a Preliminary Assessment for the NJDOT Route 139 Contract property, NJDEP PI No.165112. We would appreciate any information regarding site remediation, USTs, ASTs, incidents reported, hazardous material spills, hazardous substances or wastes, enforcement actions, environmental permits, or other issues of an environmental nature.

The City has reviewed its files and has located responsive records to your request. Please log in to the Jersey City OPRA Center at the following link to retrieve the appropriate responsive documents.

Open Public Records Act - B001347-042121
This OPRA request is now closed
Sincerely,

Emare Herrera
Records Support Tech 1
Office of City Clerk

To monitor the progress or update this request please log into the Jersey City OPRA Center.

Jennifer Ayars

From: Jersey City OPRA Center <jerseycity@mycusthelp.net>
Sent: Tuesday, June 8, 2021 2:07 PM
To: Jennifer Ayars
Subject: [Records Center] Open Public Records Act :: B001350-042121

--- Please respond above this line ---

RE: OPEN PUBLIC RECORDS REQUEST of April 21, 2021, Reference # B001350-042121

Dear Jennifer Ayars,

The City received a public information request from you on April 21, 2021. Your request mentioned:

Dresdner Robin is preparing a Preliminary Assessment for the Newport Auto Service Center Inc. property, NJDEP PI No.014406. We would appreciate any information regarding site remediation, USTs, ASTs, incidents reported, hazardous material spills, hazardous substances or wastes, enforcement actions, environmental permits, or other issues of an environmental nature.

The City has reviewed its files and has located responsive records to your request. Please log in to the Jersey City OPRA Center at the following link to retrieve the appropriate responsive documents.

Open Public Records Act - B001350-042121

This OPRA request is now closed

Sincerely,

Emare Herrera
Records Support Tech 1
Office of City Clerk

To monitor the progress or update this request please log into the Jersey City OPRA Center.

Jennifer Ayars

From: Jersey City OPRA Center <jerseycity@mycusthelp.net>
Sent: Tuesday, April 5, 2022 4:29 PM
To: Jennifer Ayars
Subject: [Records Center] Open Public Records Act :: C000842-030922

--- Please respond above this line ---

RE: OPEN PUBLIC RECORDS REQUEST of March 09, 2022, Reference # C000842-030922

Dear Jennifer Ayars,

The City received a public information request from you on March 09, 2022. Your request mentioned:

Dresdner Robin is requesting any site remediation and hazardous waste files for the property located at 1 Garfield Avenue, Block 30203, Lot 4.

The City has reviewed its files and has located responsive records to your request. Please log in to the Jersey City OPRA Center at the following link to retrieve the appropriate responsive documents.

Open Public Records Act - C000842-030922

This OPRA request is now closed
Sincerely,

Emare Herrera
Records Support Tech 1
Office of City Clerk

To monitor the progress or update this request please log into the Jersey City OPRA Center.

City of Newark
NEW JERSEY
GOVERNMENT RECORDS REQUEST FORM
MULTI DEPARTMENTAL

OPRA# MUL

Office of the City Clerk
Kenneth Louis, City Clerk
City Hall, Room, 306
Newark, New Jersey 07102
Telephone: (973) 424-4116
Facsimile: (973) 733-4893
Email: OPRA@ci.newark.nj.us

Important Notice

The reverse side of this form contains important information related to your rights concerning government records. Please read it carefully.

Requestor Information – Please Print

First Name Jennifer MI ____ Last Name Ayars

Company Dresdner Robin

Mailing Address 55 Lane Road, Suite 220

City Fairfield State NJ Zip 07004 Email jayars@dresdnerrobin.com

Business Hours Telephone: Area Code 862 Number 930-4888 Extension ____

Fax Telephone: 973 696-1362 ____

Preferred Delivery: Pick Up ____ US Mail ____ On Site Inspect ____ X and email

Circle One: Under penalty of N.J.S.A. 2C:28-3, I certify that I ***HAVE*** / ***HAVE NOT*** been convicted of any indictable offense under the laws of New Jersey, any other state, or the United States.

Signature *Jennifer Ayars* Date 4/26/2021

Payment Information

Maximum Authorization Cost $ ____

Select Payment Method

Cash ___ Check ___ Money Order ___

Fees: Per Page Business Paper @$0.05

Per Page Legal @$0.07 Paper

Delivery: Delivery / postage fees additional depending upon delivery type.

Extras: Extraordinary service fees dependent upon request.

Record Request Information: To expedite the request, be as specific as possible in describing the records being requested. Also, please include the type of access requested (copying or inspection), and if data, the medium requested.

ADDRESS: 888 Doremus Avenue **BLOCK (S):** ____ **LOT(S):** ____

Engineering/UCC **Date Range:** ____

*Documents prior to 2001 will require more research time.

___Certificate of Occupancy
_X_Permits -Building/Construction/Electrical/Demolition
_X_Plumbing/Asbestos)
_X_Under/Above Ground Storage Tanks Records
___UCC (Building) Violations

Engineering TRAFFIC AND SIGNALS:

___ Street Openings/Closing
___ Sidewalk Permits
___ Construction Bids
___ Traffic & Signals

Neighborhood & Recreational Services

___ Property Code Enforcement Inspection Reports
___ Rental Inspection Reports

Economic & Housing Development

_X_ Site Plans
___ Central Planning or Adjustment Board
___ Rent Control Registration

PROPERTY USAGE RECORDS – OBTAIN DIRECTLY FROM EHD – NO OPRA NEEDED

Child & Family Well-Being

_X_ Lead Records
_X_ Asbestos Reports
_X_ Property Inspection Reports
___ Animal Control

Tax Assessor

_X_ Property Record Card

Office of Emergency Management

_X_ Right to Know/Hazardous Waste/Spill Incident

Water & Sewer

___ Inspection Reports

Fire Department

_X_ Hazardous Waste/Spill Reports
___ Fire/Incident Reports
_X_ Inspections & Violations Report
_X_ Community Right-to-Know Records

OTHER (Specify Document)

Dresdner Robin is preparing a PA report for the Distribution Center - Guaranteed Overnight Delivery property (NJDEP PI No. 000993. We would appreciate any info. on site remediation, USTs, ASTs, incidents reported, hazardous material spills, hazardous substances or wastes, environmental permits.

AGENCY USE ONLY

Est. Document Cost ____
Est. Delivery Cost ____
Est. Extras Cost ____
Total Est. Cost ____
Deposit Amount ____
Estimated Balance ____

Deposit Date ____

AGENCY USE ONLY

Disposition Notes
Custodian: If any part of request cannot be delivered in seven business days, detail reasons here.

In Progress - Open ____
Denied - Closed ____
Filled - Closed ____
Partial - Closed ____

AGENCY USE ONLY

Tracking Information

Application # ____
Rec'd Date ____
Ready Date ____
Total Pages ____

Final Cost

Total ____
Deposit ____
Balance Due ____
Balance Paid ____

Records Provided

OPA Representative Signature **Date**

Requesting Access to Government Records Under the New Jersey Open Public Records Act (N.J.S.A. 47:1A-1 et seq.)

1. This form should only be used to submit records requests to ***the City of Newark.***
2. Complete and date this request form and deliver it in person during regular business hours or by mail, fax or electronically to the appropriate custodian of the record requested. Your request is not considered filed until the appropriate custodian of the record requested has received a completed request form. If you submit the request form to any other officer or employee of the ***City of Newark***, that officer or employee may not have the authority to accept your request form on behalf of the ***City of Newark*** and your request will be directed to the appropriate division custodian. The seven business day response time will not commence until the proper custodian reviews the request to determine if it is complete.
3. If you submit a request for access to government records to someone other than the appropriate custodian, do not complete the ***City of Newark*** request form, or attempt to make a request for access by telephone or fax; the Open Public Records Act and its deadlines, restrictions and remedies will not apply to your request.
4. The fees for duplication of a government record in printed form are listed on the front of this form. We will notify you of any special charges, special service charges or other additional charges authorized by State law or regulation before processing your request. Payment shall be made by check or money order payable to the ***City of Newark.***
5. If it is necessary for the records custodian to contact you concerning your request, providing identifying information, such as your name, address and telephone number or an e-mail address is required. Where contact is not necessary, anonymous requests are permitted; except that anonymous requests for personal information are not honored.
6. ***You may be charged a 50% or other deposit when a request for copies exceeds $5.*** The Office of the City Clerk will contact you and advise you of any deposit requirements. Anonymous requests, when permitted, require a deposit of 100% of estimated fees. You agree to pay the balance due upon delivery of the records.
7. Under OPRA, a custodian must deny access to a person who has been convicted of an indictable offense in New Jersey, any other state, or the United States, and who is seeking government records containing personal information pertaining to the person's victim or the victim's family.
8. By law, the ***City of Newark*** must notify you that it grants or denies a request for access to government records within seven business days after the custodian of the record requested receives the request, provided that the record is currently available and not in storage. If the record requested is not currently available or is in storage, the custodian will advise you within seven business days when the record can be made available and the estimated cost. You may agree with the custodian to extend the time for making records available, or granting or denying your request.
9. You may be denied access to a government record if your request would substantially disrupt agency operations and the custodian is unable to reach a reasonable solution with you.
10. If the ***City of Newark*** is unable to comply with your request for access to a government record, the custodian will indicate the reasons for denial in writing and send you a signed and dated copy.
11. Except as otherwise provided by law or by agreement with the requester, if the custodian of the record requested fails to respond to you within seven business days of receiving a request form, the failure to respond will be considered a denial of your request.
12. If your request for access to a government record has been denied or unfilled within the time permitted by law, you have a right to challenge the decision by the ***City of Newark*** to deny access. At your option, you may either institute a proceeding in the Superior Court of New Jersey or file a complaint in writing with the Government Records Council (GRC). You may contact the GRC by toll-free telephone at 866-850-0511, by mail at PO Box 819, Trenton, NJ, 08625, by e-mail at *grc@dca.state.nj.us*, or at their web site at *www.nj.gov/grc*. The Council can also answer other questions about the law.

Information provided on this form may be subject to disclosure under the Open Public Records Act.

City of Newark
NEW JERSEY
GOVERNMENT RECORDS REQUEST FORM
MULTI DEPARTMENTAL

OPRA# MUL

Office of the City Clerk
Kenneth Louis, City Clerk
City Hall, Room, 306
Newark, New Jersey 07102
Telephone: (973) 424-4116
Facsimile: (973) 733-4893
Email: OPRA@ci.newark.nj.us

Important Notice

The reverse side of this form contains important information related to your rights concerning government records. Please read it carefully.

Requestor Information – Please Print

First Name Jennifer MI ____ Last Name Ayars

Company Dresdner Robin

Mailing Address 55 Lane Road, Suite 220

City Fairfield State NJ Zip 07004 Email jayars@dresdnerrobin.com

Business Hours Telephone: Area Code 862 Number 930-4888 Extension ____

Fax Telephone: 973 696-1362 ____

Preferred Delivery: Pick Up ____ US Mail ____ On Site Inspect ____ X and email

Circle One: Under penalty of N.J.S.A. 2C:28-3, I certify that I ***HAVE*** / ~~***HAVE NOT***~~ been convicted of any indictable offense under the laws of New Jersey, any other state, or the United States.

Signature *Jennifer Ayars* Date 4/26/2021

Payment Information

Maximum Authorization Cost $ ____

Select Payment Method

Cash ___ Check ___ Money Order ___

Fees: Per Page Business Paper @$0.05

Per Page Legal Paper @$0.07

Delivery: Delivery / postage fees additional depending upon delivery type.

Extras: Extraordinary service fees dependent upon request.

Record Request Information: To expedite the request, be as specific as possible in describing the records being requested. Also, please include the type of access requested (copying or inspection), and if data, the medium requested.

ADDRESS: 839 Doremus Avenue **BLOCK (S):** ____ **LOT(S):** ____

Engineering/UCC **Date Range:** ____

*Documents prior to 2001 will require more research time.

___Certificate of Occupancy
X Permits -Building/Construction/Electrical/Demolition
X Plumbing/Asbestos)
X Under/Above Ground Storage Tanks Records
___UCC (Building) Violations

Engineering TRAFFIC AND SIGNALS:
___ Street Openings/Closing
___ Sidewalk Permits
___ Construction Bids
___ Traffic & Signals

Neighborhood & Recreational Services
___ Property Code Enforcement Inspection Reports
___ Rental Inspection Reports

Economic & Housing Development
X Site Plans
___ Central Planning or Adjustment Board
___ Rent Control Registration
PROPERTY USAGE RECORDS – OBTAIN DIRECTLY FROM EHD – NO OPRA NEEDED

Child & Family Well-Being
X Lead Records
X Asbestos Reports
X Property Inspection Reports
___ Animal Control

Tax Assessor
X Property Record Card

Office of Emergency Management
X Right to Know/Hazardous Waste/Spill Incident

Water & Sewer
___ Inspection Reports

Fire Department
X Hazardous Waste/Spill Reports
___ Fire/Incident Reports
X Inspections & Violations Report
X Community Right-to-Know Records

OTHER (Specify Document)
Dresdner Robin is preparing a PA report for the Colonial Pipeline property (NJDEP PI No. G000031911). We would appreciate ~~any info. on site remediation,~~ USTs, ASTs, incidents reported, hazardous material spills, hazardous substances or wastes, environmental permits.

AGENCY USE ONLY

Est. Document Cost ____
Est. Delivery Cost ____
Est. Extras Cost ____
Total Est. Cost ____
Deposit Amount ____
Estimated Balance ____

Deposit Date ____

AGENCY USE ONLY

Disposition Notes
Custodian: If any part of request cannot be delivered in seven business days, detail reasons here.

In Progress - Open ____
Denied - Closed ____
Filled - Closed ____
Partial - Closed ____

AGENCY USE ONLY

Tracking Information

Application # ____
Rec'd Date ____
Ready Date ____
Total Pages ____

Final Cost

Total ____
Deposit ____
Balance Due ____
Balance Paid ____

Records Provided

OPA Representative Signature **Date**

Requesting Access to Government Records Under the New Jersey Open Public Records Act (N.J.S.A. 47:1A-1 et seq.)

1. This form should only be used to submit records requests to ***the City of Newark.***
2. Complete and date this request form and deliver it in person during regular business hours or by mail, fax or electronically to the appropriate custodian of the record requested. Your request is not considered filed until the appropriate custodian of the record requested has received a completed request form. If you submit the request form to any other officer or employee of the ***City of Newark***, that officer or employee may not have the authority to accept your request form on behalf of the ***City of Newark*** and your request will be directed to the appropriate division custodian. The seven business day response time will not commence until the proper custodian reviews the request to determine if it is complete.
3. If you submit a request for access to government records to someone other than the appropriate custodian, do not complete the ***City of Newark*** request form, or attempt to make a request for access by telephone or fax; the Open Public Records Act and its deadlines, restrictions and remedies will not apply to your request.
4. The fees for duplication of a government record in printed form are listed on the front of this form. We will notify you of any special charges, special service charges or other additional charges authorized by State law or regulation before processing your request. Payment shall be made by check or money order payable to the ***City of Newark.***
5. If it is necessary for the records custodian to contact you concerning your request, providing identifying information, such as your name, address and telephone number or an e-mail address is required. Where contact is not necessary, anonymous requests are permitted; except that anonymous requests for personal information are not honored.
6. ***You may be charged a 50% or other deposit when a request for copies exceeds $5.*** The Office of the City Clerk will contact you and advise you of any deposit requirements. Anonymous requests, when permitted, require a deposit of 100% of estimated fees. You agree to pay the balance due upon delivery of the records.
7. Under OPRA, a custodian must deny access to a person who has been convicted of an indictable offense in New Jersey, any other state, or the United States, and who is seeking government records containing personal information pertaining to the person's victim or the victim's family.
8. By law, the ***City of Newark*** must notify you that it grants or denies a request for access to government records within seven business days after the custodian of the record requested receives the request, provided that the record is currently available and not in storage. If the record requested is not currently available or is in storage, the custodian will advise you within seven business days when the record can be made available and the estimated cost. You may agree with the custodian to extend the time for making records available, or granting or denying your request.
9. You may be denied access to a government record if your request would substantially disrupt agency operations and the custodian is unable to reach a reasonable solution with you.
10. If the ***City of Newark*** is unable to comply with your request for access to a government record, the custodian will indicate the reasons for denial in writing and send you a signed and dated copy.
11. Except as otherwise provided by law or by agreement with the requester, if the custodian of the record requested fails to respond to you within seven business days of receiving a request form, the failure to respond will be considered a denial of your request.
12. If your request for access to a government record has been denied or unfilled within the time permitted by law, you have a right to challenge the decision by the ***City of Newark*** to deny access. At your option, you may either institute a proceeding in the Superior Court of New Jersey or file a complaint in writing with the Government Records Council (GRC). You may contact the GRC by toll-free telephone at 866-850-0511, by mail at PO Box 819, Trenton, NJ, 08625, by e-mail at *grc@dca.state.nj.us*, or at their web site at *www.nj.gov/grc*. The Council can also answer other questions about the law.

Information provided on this form may be subject to disclosure under the Open Public Records Act.

City of Newark
NEW JERSEY
GOVERNMENT RECORDS REQUEST FORM
MULTI DEPARTMENTAL

OPRA# MUL

Office of the City Clerk
Kenneth Louis, City Clerk
City Hall, Room, 306
Newark, New Jersey 07102
Telephone: (973) 424-4116
Facsimile: (973) 733-4893
Email: OPRA@ci.newark.nj.us

Important Notice

The reverse side of this form contains important information related to your rights concerning government records. Please read it carefully.

Requestor Information – Please Print

First Name Jennifer MI ____ Last Name Ayars

Company Dresdner Robin

Mailing Address 55 Lane Road, Suite 220

City Fairfield State NJ Zip 07004 Email jayars@dresdnerrobin.com

Business Hours Telephone: Area Code 862 Number 930-4888 Extension ____

Fax Telephone: 973 696-1362 ____

Preferred Delivery: Pick Up ____ US Mail ____ On Site Inspect ____ X and email

Circle One: Under penalty of N.J.S.A. 2C:28-3, I certify that I ***HAVE*** / ~~***HAVE NOT***~~ been convicted of any indictable offense under the laws of New Jersey, any other state, or the United States.

Signature *Jennifer Ayars* Date 4/26/2021

Payment Information

Maximum Authorization Cost $ ____

Select Payment Method

Cash ___ Check ___ Money Order ___

Fees: Per Page Business Paper @$0.05

Per Page Legal @$0.07 Paper

Delivery: Delivery / postage fees additional depending upon delivery type.

Extras: Extraordinary service fees dependent upon request.

Record Request Information: To expedite the request, be as specific as possible in describing the records being requested. Also, please include the type of access requested (copying or inspection), and if data, the medium requested.

ADDRESS: 350 Coastal Street **BLOCK (S):** ____ **LOT(S):** ____

Engineering/UCC **Date Range:** ____

*Documents prior to 2001 will require more research time.

___Certificate of Occupancy
X Permits -Building/Construction/Electrical/Demolition
X Plumbing/Asbestos)
X Under/Above Ground Storage Tanks Records
___UCC (Building) Violations

Engineering TRAFFIC AND SIGNALS:
___ Street Openings/Closing
___ Sidewalk Permits
___ Construction Bids
___ Traffic & Signals

Neighborhood & Recreational Services
___ Property Code Enforcement Inspection Reports
___ Rental Inspection Reports

Economic & Housing Development
X Site Plans
___ Central Planning or Adjustment Board
___ Rent Control Registration
PROPERTY USAGE RECORDS – OBTAIN DIRECTLY FROM EHD – NO OPRA NEEDED

Child & Family Well-Being
X Lead Records
X Asbestos Reports
X Property Inspection Reports
___ Animal Control

Tax Assessor
X Property Record Card

Office of Emergency Management
X Right to Know/Hazardous Waste/Spill Incident

Water & Sewer
___ Inspection Reports

Fire Department
X Hazardous Waste/Spill Reports
___ Fire/Incident Reports
X Inspections & Violations Report
X Community Right-to-Know Records

OTHER (Specify Document)

Dresdner Robin is preparing a PA report for the Hudson County Chromate 148/British Petroleum Corp. property (NJDEP PI No. G000008764). We would appreciate any info. on site remediation, USTs, ASTs, incidents reported, hazardous material spills, hazardous substances or wastes, environmental permits.

AGENCY USE ONLY

Est. Document Cost ____
Est. Delivery Cost ____
Est. Extras Cost ____
Total Est. Cost ____
Deposit Amount ____
Estimated Balance ____

Deposit Date ____

AGENCY USE ONLY

Disposition Notes
Custodian: If any part of request cannot be delivered in seven business days, detail reasons here.

In Progress - Open ____
Denied - Closed ____
Filled - Closed ____
Partial - Closed ____

AGENCY USE ONLY

Tracking Information

Application # ____
Rec'd Date ____
Ready Date ____
Total Pages ____

Final Cost

Total ____
Deposit ____
Balance Due ____
Balance Paid ____

Records Provided

OPA Representative Signature **Date**

Requesting Access to Government Records Under the New Jersey Open Public Records Act (N.J.S.A. 47:1A-1 et seq.)

1. This form should only be used to submit records requests to ***the City of Newark.***
2. Complete and date this request form and deliver it in person during regular business hours or by mail, fax or electronically to the appropriate custodian of the record requested. Your request is not considered filed until the appropriate custodian of the record requested has received a completed request form. If you submit the request form to any other officer or employee of the ***City of Newark***, that officer or employee may not have the authority to accept your request form on behalf of the ***City of Newark*** and your request will be directed to the appropriate division custodian. The seven business day response time will not commence until the proper custodian reviews the request to determine if it is complete.
3. If you submit a request for access to government records to someone other than the appropriate custodian, do not complete the ***City of Newark*** request form, or attempt to make a request for access by telephone or fax; the Open Public Records Act and its deadlines, restrictions and remedies will not apply to your request.
4. The fees for duplication of a government record in printed form are listed on the front of this form. We will notify you of any special charges, special service charges or other additional charges authorized by State law or regulation before processing your request. Payment shall be made by check or money order payable to the ***City of Newark.***
5. If it is necessary for the records custodian to contact you concerning your request, providing identifying information, such as your name, address and telephone number or an e-mail address is required. Where contact is not necessary, anonymous requests are permitted; except that anonymous requests for personal information are not honored.
6. ***You may be charged a 50% or other deposit when a request for copies exceeds $5.*** The Office of the City Clerk will contact you and advise you of any deposit requirements. Anonymous requests, when permitted, require a deposit of 100% of estimated fees. You agree to pay the balance due upon delivery of the records.
7. Under OPRA, a custodian must deny access to a person who has been convicted of an indictable offense in New Jersey, any other state, or the United States, and who is seeking government records containing personal information pertaining to the person's victim or the victim's family.
8. By law, the ***City of Newark*** must notify you that it grants or denies a request for access to government records within seven business days after the custodian of the record requested receives the request, provided that the record is currently available and not in storage. If the record requested is not currently available or is in storage, the custodian will advise you within seven business days when the record can be made available and the estimated cost. You may agree with the custodian to extend the time for making records available, or granting or denying your request.
9. You may be denied access to a government record if your request would substantially disrupt agency operations and the custodian is unable to reach a reasonable solution with you.
10. If the ***City of Newark*** is unable to comply with your request for access to a government record, the custodian will indicate the reasons for denial in writing and send you a signed and dated copy.
11. Except as otherwise provided by law or by agreement with the requester, if the custodian of the record requested fails to respond to you within seven business days of receiving a request form, the failure to respond will be considered a denial of your request.
12. If your request for access to a government record has been denied or unfilled within the time permitted by law, you have a right to challenge the decision by the ***City of Newark*** to deny access. At your option, you may either institute a proceeding in the Superior Court of New Jersey or file a complaint in writing with the Government Records Council (GRC). You may contact the GRC by toll-free telephone at 866-850-0511, by mail at PO Box 819, Trenton, NJ, 08625, by e-mail at *grc@dca.state.nj.us*, or at their web site at *www.nj.gov/grc*. The Council can also answer other questions about the law.

Information provided on this form may be subject to disclosure under the Open Public Records Act.

City of Newark
NEW JERSEY
GOVERNMENT RECORDS REQUEST FORM
MULTI DEPARTMENTAL

OPRA# MUL

Office of the City Clerk
Kenneth Louis, City Clerk
City Hall, Room, 306
Newark, New Jersey 07102
Telephone: (973) 424-4116
Facsimile: (973) 733-4893
Email: OPRA@ci.newark.nj.us

Important Notice

The reverse side of this form contains important information related to your rights concerning government records. Please read it carefully.

Requestor Information – Please Print

First Name Jennifer MI ____ Last Name Ayars

Company Dresdner Robin

Mailing Address 55 Lane Road, Suite 220

City Fairfield State NJ Zip 07004 Email jayars@dresdnerrobin.com

Business Hours Telephone: Area Code 862 Number 930-4888 Extension ____

Fax Telephone: 973 696-1362 ____

Preferred Delivery: Pick Up ____ US Mail ____ On Site Inspect ____ X and email

Circle One: Under penalty of N.J.S.A. 2C:28-3, I certify that I ***HAVE*** / ~~***HAVE NOT***~~ been convicted of any indictable offense under the laws of New Jersey, any other state, or the United States.

Signature *Jennifer Ayars* Date 4/26/2021

Payment Information

Maximum Authorization Cost $ ____

Select Payment Method

Cash ___ Check ___ Money Order ___

Fees: Per Page @$0.05 Business Paper

Per Page Legal @$0.07 Paper

Delivery: Delivery / postage fees additional depending upon delivery type.

Extras: Extraordinary service fees dependent upon request.

Record Request Information: To expedite the request, be as specific as possible in describing the records being requested. Also, please include the type of access requested (copying or inspection), and if data, the medium requested.

ADDRESS: Route 78 West Parkway Ramp diesel spill **BLOCK (S):** ____ **LOT(S):** ____

Engineering/UCC **Date Range:** ____

*Documents prior to 2001 will require more research time.

___Certificate of Occupancy
_X_Permits -Building/Construction/Electrical/Demolition
_X_ Plumbing/Asbestos)
_X_ Under/Above Ground Storage Tanks Records
___UCC (Building) Violations

Engineering TRAFFIC AND SIGNALS:

___ Street Openings/Closing
___ Sidewalk Permits
___ Construction Bids
___ Traffic & Signals

Neighborhood & Recreational Services

___ Property Code Enforcement Inspection Reports
___ Rental Inspection Reports

Economic & Housing Development

_X_ Site Plans
___ Central Planning or Adjustment Board
___ Rent Control Registration

PROPERTY USAGE RECORDS – OBTAIN DIRECTLY FROM EHD – NO OPRA NEEDED

Child & Family Well-Being

_X_ Lead Records
_X_ Asbestos Reports
_X_ Property Inspection Reports
___ Animal Control

Tax Assessor

_X_ Property Record Card

Office of Emergency Management

_X_ Right to Know/Hazardous Waste/Spill Incident

Water & Sewer

___ Inspection Reports

Fire Department

_X_ Hazardous Waste/Spill Reports
___ Fire/Incident Reports
_X_ Inspections & Violations Report
_X_ Community Right-to-Know Records

OTHER (Specify Document)

Dresdner Robin is preparing a PA report for the Rt. 78 West Parkway Ramp diesel spill (NJDEP PI No. 536501). We would appreciate any info. on site remediation, USTs, ASTs, incidents reported, hazardous material spills, hazardous substances or wastes, environmental permits.

AGENCY USE ONLY

Est. Document Cost ____
Est. Delivery Cost ____
Est. Extras Cost ____
Total Est. Cost ____
Deposit Amount ____
Estimated Balance ____

Deposit Date ____

AGENCY USE ONLY

Disposition Notes
Custodian: If any part of request cannot be delivered in seven business days, detail reasons here.

In Progress - Open ____
Denied - Closed ____
Filled - Closed ____
Partial - Closed ____

AGENCY USE ONLY

Tracking Information

Application # ____
Rec'd Date ____
Ready Date ____
Total Pages ____

Final Cost

Total ____
Deposit ____
Balance Due ____
Balance Paid ____

Records Provided

OPA Representative Signature **Date**

Requesting Access to Government Records Under the New Jersey Open Public Records Act (N.J.S.A. 47:1A-1 et seq.)

1. This form should only be used to submit records requests to ***the City of Newark.***
2. Complete and date this request form and deliver it in person during regular business hours or by mail, fax or electronically to the appropriate custodian of the record requested. Your request is not considered filed until the appropriate custodian of the record requested has received a completed request form. If you submit the request form to any other officer or employee of the ***City of Newark***, that officer or employee may not have the authority to accept your request form on behalf of the ***City of Newark*** and your request will be directed to the appropriate division custodian. The seven business day response time will not commence until the proper custodian reviews the request to determine if it is complete.
3. If you submit a request for access to government records to someone other than the appropriate custodian, do not complete the ***City of Newark*** request form, or attempt to make a request for access by telephone or fax; the Open Public Records Act and its deadlines, restrictions and remedies will not apply to your request.
4. The fees for duplication of a government record in printed form are listed on the front of this form. We will notify you of any special charges, special service charges or other additional charges authorized by State law or regulation before processing your request. Payment shall be made by check or money order payable to the ***City of Newark.***
5. If it is necessary for the records custodian to contact you concerning your request, providing identifying information, such as your name, address and telephone number or an e-mail address is required. Where contact is not necessary, anonymous requests are permitted; except that anonymous requests for personal information are not honored.
6. ***You may be charged a 50% or other deposit when a request for copies exceeds $5.*** The Office of the City Clerk will contact you and advise you of any deposit requirements. Anonymous requests, when permitted, require a deposit of 100% of estimated fees. You agree to pay the balance due upon delivery of the records.
7. Under OPRA, a custodian must deny access to a person who has been convicted of an indictable offense in New Jersey, any other state, or the United States, and who is seeking government records containing personal information pertaining to the person's victim or the victim's family.
8. By law, the ***City of Newark*** must notify you that it grants or denies a request for access to government records within seven business days after the custodian of the record requested receives the request, provided that the record is currently available and not in storage. If the record requested is not currently available or is in storage, the custodian will advise you within seven business days when the record can be made available and the estimated cost. You may agree with the custodian to extend the time for making records available, or granting or denying your request.
9. You may be denied access to a government record if your request would substantially disrupt agency operations and the custodian is unable to reach a reasonable solution with you.
10. If the ***City of Newark*** is unable to comply with your request for access to a government record, the custodian will indicate the reasons for denial in writing and send you a signed and dated copy.
11. Except as otherwise provided by law or by agreement with the requester, if the custodian of the record requested fails to respond to you within seven business days of receiving a request form, the failure to respond will be considered a denial of your request.
12. If your request for access to a government record has been denied or unfilled within the time permitted by law, you have a right to challenge the decision by the ***City of Newark*** to deny access. At your option, you may either institute a proceeding in the Superior Court of New Jersey or file a complaint in writing with the Government Records Council (GRC). You may contact the GRC by toll-free telephone at 866-850-0511, by mail at PO Box 819, Trenton, NJ, 08625, by e-mail at *grc@dca.state.nj.us*, or at their web site at *www.nj.gov/grc*. The Council can also answer other questions about the law.

Information provided on this form may be subject to disclosure under the Open Public Records Act.

City of Newark
NEW JERSEY
GOVERNMENT RECORDS REQUEST FORM
MULTI DEPARTMENTAL

OPRA# MUL
Office of the City Clerk
Kenneth Louis, City Clerk
City Hall, Room, 306
Newark, New Jersey 07102
Telephone: (973) 424-4116
Facsimile: (973) 733-4893
Email: OPRA@ci.newark.nj.us

Important Notice

The reverse side of this form contains important information related to your rights concerning government records. Please read it carefully.

Requestor Information – Please Print

First Name Jennifer MI ____ Last Name Ayars

Company Dresdner Robin

Mailing Address 55 Lane Road, Suite 220

City Fairfield State NJ Zip 07004 Email jayars@dresdnerrobin.com

Business Hours Telephone: Area Code 862 Number 930-4888 Extension ____

Fax Telephone: 973 696-1362 ____

Preferred Delivery: Pick Up ____ US Mail ____ On Site Inspect ____ X and email

Circle One: Under penalty of N.J.S.A. 2C:28-3, I certify that I ***HAVE*** / ~~***HAVE NOT***~~ been convicted of any indictable offense under the laws of New Jersey, any other state, or the United States.

Signature *Jennifer Ayars* Date 4/26/2021

Payment Information

Maximum Authorization Cost $ ____

Select Payment Method

Cash ___ Check ___ Money Order ___

Fees: Per Page Business Paper @$0.05

Per Page Legal @$0.07 Paper

Delivery: Delivery / postage fees additional depending upon delivery type.

Extras: Extraordinary service fees dependent upon request.

Record Request Information: To expedite the request, be as specific as possible in describing the records being requested. Also, please include the type of access requested (copying or inspection), and if data, the medium requested.

ADDRESS: 300 Port Street **BLOCK (S):** ____ **LOT(S):** ____

Engineering/UCC **Date Range:** ____

*Documents prior to 2001 will require more research time.

___Certificate of Occupancy
X Permits -Building/Construction/Electrical/Demolition
X Plumbing/Asbestos)
X Under/Above Ground Storage Tanks Records
___UCC (Building) Violations

Engineering TRAFFIC AND SIGNALS:

___ Street Openings/Closing
___ Sidewalk Permits
___ Construction Bids
___ Traffic & Signals

Neighborhood & Recreational Services

___ Property Code Enforcement Inspection Reports
___ Rental Inspection Reports

Economic & Housing Development

X Site Plans
___ Central Planning or Adjustment Board
___ Rent Control Registration

PROPERTY USAGE RECORDS – OBTAIN DIRECTLY FROM EHD – NO OPRA NEEDED

Child & Family Well-Being

X Lead Records
X Asbestos Reports
X Property Inspection Reports
___ Animal Control

Tax Assessor

X Property Record Card

Office of Emergency Management

X Right to Know/Hazardous Waste/Spill Incident

Water & Sewer

___ Inspection Reports

Fire Department

X Hazardous Waste/Spill Reports
___ Fire/Incident Reports
X Inspections & Violations Report
X Community Right-to-Know Records

OTHER (Specify Document)

Dresdner Robin is preparing a PA report for the Consolidated Freightways/XPO Logistics Freight, Inc. property (NJDEP PI No. 012881). We would appreciate any info. on site remediation, USTs, ASTs, incidents reported, hazardous material spills, hazardous substances or wastes, environmental permits.

AGENCY USE ONLY

Est. Document Cost ____
Est. Delivery Cost ____
Est. Extras Cost ____
Total Est. Cost ____
Deposit Amount ____
Estimated Balance ____

Deposit Date ____

AGENCY USE ONLY

Disposition Notes
Custodian: If any part of request cannot be delivered in seven business days, detail reasons here.

In Progress - Open ____
Denied - Closed ____
Filled - Closed ____
Partial - Closed ____

AGENCY USE ONLY

Tracking Information

Application # ____
Rec'd Date ____
Ready Date ____
Total Pages ____

Final Cost

Total ____
Deposit ____
Balance Due ____
Balance Paid ____

Records Provided

OPA Representative Signature **Date**

Requesting Access to Government Records Under the New Jersey Open Public Records Act (N.J.S.A. 47:1A-1 et seq.)

1. This form should only be used to submit records requests to ***the City of Newark.***
2. Complete and date this request form and deliver it in person during regular business hours or by mail, fax or electronically to the appropriate custodian of the record requested. Your request is not considered filed until the appropriate custodian of the record requested has received a completed request form. If you submit the request form to any other officer or employee of the ***City of Newark***, that officer or employee may not have the authority to accept your request form on behalf of the ***City of Newark*** and your request will be directed to the appropriate division custodian. The seven business day response time will not commence until the proper custodian reviews the request to determine if it is complete.
3. If you submit a request for access to government records to someone other than the appropriate custodian, do not complete the ***City of Newark*** request form, or attempt to make a request for access by telephone or fax; the Open Public Records Act and its deadlines, restrictions and remedies will not apply to your request.
4. The fees for duplication of a government record in printed form are listed on the front of this form. We will notify you of any special charges, special service charges or other additional charges authorized by State law or regulation before processing your request. Payment shall be made by check or money order payable to the ***City of Newark.***
5. If it is necessary for the records custodian to contact you concerning your request, providing identifying information, such as your name, address and telephone number or an e-mail address is required. Where contact is not necessary, anonymous requests are permitted; except that anonymous requests for personal information are not honored.
6. ***You may be charged a 50% or other deposit when a request for copies exceeds $5.*** The Office of the City Clerk will contact you and advise you of any deposit requirements. Anonymous requests, when permitted, require a deposit of 100% of estimated fees. You agree to pay the balance due upon delivery of the records.
7. Under OPRA, a custodian must deny access to a person who has been convicted of an indictable offense in New Jersey, any other state, or the United States, and who is seeking government records containing personal information pertaining to the person's victim or the victim's family.
8. By law, the ***City of Newark*** must notify you that it grants or denies a request for access to government records within seven business days after the custodian of the record requested receives the request, provided that the record is currently available and not in storage. If the record requested is not currently available or is in storage, the custodian will advise you within seven business days when the record can be made available and the estimated cost. You may agree with the custodian to extend the time for making records available, or granting or denying your request.
9. You may be denied access to a government record if your request would substantially disrupt agency operations and the custodian is unable to reach a reasonable solution with you.
10. If the ***City of Newark*** is unable to comply with your request for access to a government record, the custodian will indicate the reasons for denial in writing and send you a signed and dated copy.
11. Except as otherwise provided by law or by agreement with the requester, if the custodian of the record requested fails to respond to you within seven business days of receiving a request form, the failure to respond will be considered a denial of your request.
12. If your request for access to a government record has been denied or unfilled within the time permitted by law, you have a right to challenge the decision by the ***City of Newark*** to deny access. At your option, you may either institute a proceeding in the Superior Court of New Jersey or file a complaint in writing with the Government Records Council (GRC). You may contact the GRC by toll-free telephone at 866-850-0511, by mail at PO Box 819, Trenton, NJ, 08625, by e-mail at *grc@dca.state.nj.us*, or at their web site at *www.nj.gov/grc*. The Council can also answer other questions about the law.

Information provided on this form may be subject to disclosure under the Open Public Records Act.

City of Newark
NEW JERSEY
GOVERNMENT RECORDS REQUEST FORM
MULTI DEPARTMENTAL

OPRA# MUL
Office of the City Clerk
Kenneth Louis, City Clerk
City Hall, Room, 306
Newark, New Jersey 07102
Telephone: (973) 424-4116
Facsimile: (973) 733-4893
Email: OPRA@ci.newark.nj.us

Important Notice

The reverse side of this form contains important information related to your rights concerning government records. Please read it carefully.

Requestor Information – Please Print

First Name Jennifer MI ____ Last Name Ayars

Company Dresdner Robin

Mailing Address 55 Lane Road, Suite 220

City Fairfield State NJ Zip 07004 Email jayars@dresdnerrobin.com

Business Hours Telephone: Area Code 862 Number 930-4888 Extension ____

Fax Telephone: 973 696-1362 ____

Preferred Delivery: Pick Up ____ US Mail ____ On Site Inspect ____ X and email

Circle One: Under penalty of N.J.S.A. 2C:28-3, I certify that I ***HAVE*** / ~~***HAVE NOT***~~ been convicted of any indictable offense under the laws of New Jersey, any other state, or the United States.

Signature *Jennifer Ayars* Date 4/26/2021

Payment Information

Maximum Authorization Cost $ ____

Select Payment Method

Cash ___ Check ___ Money Order ___

Fees: Per Page @$0.05 Business Paper

Per Page Legal @$0.07 Paper

Delivery: Delivery / postage fees additional depending upon delivery type.

Extras: Extraordinary service fees dependent upon request.

Record Request Information: To expedite the request, be as specific as possible in describing the records being requested. Also, please include the type of access requested (copying or inspection), and if data, the medium requested.

ADDRESS: NJ Turnpike milepost 104.7 **BLOCK (S):** ____ **LOT(S):** ____

Engineering/UCC **Date Range:** ____

*Documents prior to 2001 will require more research time.

___Certificate of Occupancy
X Permits -Building/Construction/Electrical/Demolition
X Plumbing/Asbestos)
X Under/Above Ground Storage Tanks Records
___UCC (Building) Violations

Engineering TRAFFIC AND SIGNALS:
___ Street Openings/Closing
___ Sidewalk Permits
___ Construction Bids
___ Traffic & Signals

Neighborhood & Recreational Services
___ Property Code Enforcement Inspection Reports
___ Rental Inspection Reports

Economic & Housing Development
X Site Plans
___ Central Planning or Adjustment Board
___ Rent Control Registration

PROPERTY USAGE RECORDS – OBTAIN DIRECTLY FROM EHD – NO OPRA NEEDED

Child & Family Well-Being
X Lead Records
X Asbestos Reports
X Property Inspection Reports
___ Animal Control

Tax Assessor
X Property Record Card

Office of Emergency Management
X Right to Know/Hazardous Waste/Spill Incident

Water & Sewer
___ Inspection Reports

Fire Department
X Hazardous Waste/Spill Reports
___ Fire/Incident Reports
X Inspections & Violations Report
X Community Right-to-Know Records

OTHER (Specify Document)

Dresdner Robin is preparing a PA report for the TMD #7/NJTA North Division Maintenance property (NJDEP PI No. 013186). We would appreciate any info. on site remediation, USTs, ASTs, incidents reported, hazardous material spills, hazardous substances or wastes, environmental permits.

AGENCY USE ONLY

Est. Document Cost ____
Est. Delivery Cost ____
Est. Extras Cost ____
Total Est. Cost ____
Deposit Amount ____
Estimated Balance ____

Deposit Date ____

AGENCY USE ONLY

Disposition Notes
Custodian: If any part of request cannot be delivered in seven business days, detail reasons here.

In Progress - Open ____
Denied - Closed ____
Filled - Closed ____
Partial - Closed ____

AGENCY USE ONLY

Tracking Information

Application # ____
Rec'd Date ____
Ready Date ____
Total Pages ____

Final Cost

Total ____
Deposit ____
Balance Due ____
Balance Paid ____

Records Provided

OPA Representative Signature **Date**

Requesting Access to Government Records Under the New Jersey Open Public Records Act (N.J.S.A. 47:1A-1 et seq.)

1. This form should only be used to submit records requests to ***the City of Newark.***
2. Complete and date this request form and deliver it in person during regular business hours or by mail, fax or electronically to the appropriate custodian of the record requested. Your request is not considered filed until the appropriate custodian of the record requested has received a completed request form. If you submit the request form to any other officer or employee of the ***City of Newark***, that officer or employee may not have the authority to accept your request form on behalf of the ***City of Newark*** and your request will be directed to the appropriate division custodian. The seven business day response time will not commence until the proper custodian reviews the request to determine if it is complete.
3. If you submit a request for access to government records to someone other than the appropriate custodian, do not complete the ***City of Newark*** request form, or attempt to make a request for access by telephone or fax; the Open Public Records Act and its deadlines, restrictions and remedies will not apply to your request.
4. The fees for duplication of a government record in printed form are listed on the front of this form. We will notify you of any special charges, special service charges or other additional charges authorized by State law or regulation before processing your request. Payment shall be made by check or money order payable to the ***City of Newark.***
5. If it is necessary for the records custodian to contact you concerning your request, providing identifying information, such as your name, address and telephone number or an e-mail address is required. Where contact is not necessary, anonymous requests are permitted; except that anonymous requests for personal information are not honored.
6. ***You may be charged a 50% or other deposit when a request for copies exceeds $5.*** The Office of the City Clerk will contact you and advise you of any deposit requirements. Anonymous requests, when permitted, require a deposit of 100% of estimated fees. You agree to pay the balance due upon delivery of the records.
7. Under OPRA, a custodian must deny access to a person who has been convicted of an indictable offense in New Jersey, any other state, or the United States, and who is seeking government records containing personal information pertaining to the person's victim or the victim's family.
8. By law, the ***City of Newark*** must notify you that it grants or denies a request for access to government records within seven business days after the custodian of the record requested receives the request, provided that the record is currently available and not in storage. If the record requested is not currently available or is in storage, the custodian will advise you within seven business days when the record can be made available and the estimated cost. You may agree with the custodian to extend the time for making records available, or granting or denying your request.
9. You may be denied access to a government record if your request would substantially disrupt agency operations and the custodian is unable to reach a reasonable solution with you.
10. If the ***City of Newark*** is unable to comply with your request for access to a government record, the custodian will indicate the reasons for denial in writing and send you a signed and dated copy.
11. Except as otherwise provided by law or by agreement with the requester, if the custodian of the record requested fails to respond to you within seven business days of receiving a request form, the failure to respond will be considered a denial of your request.
12. If your request for access to a government record has been denied or unfilled within the time permitted by law, you have a right to challenge the decision by the ***City of Newark*** to deny access. At your option, you may either institute a proceeding in the Superior Court of New Jersey or file a complaint in writing with the Government Records Council (GRC). You may contact the GRC by toll-free telephone at 866-850-0511, by mail at PO Box 819, Trenton, NJ, 08625, by e-mail at *grc@dca.state.nj.us*, or at their web site at *www.nj.gov/grc*. The Council can also answer other questions about the law.

Information provided on this form may be subject to disclosure under the Open Public Records Act.

City of Newark
NEW JERSEY
GOVERNMENT RECORDS REQUEST FORM
MULTI DEPARTMENTAL

OPRA# MUL
Office of the City Clerk
Kenneth Louis, City Clerk
City Hall, Room, 306
Newark, New Jersey 07102
Telephone: (973) 424-4116
Facsimile: (973) 733-4893
Email: OPRA@ci.newark.nj.us

Important Notice

The reverse side of this form contains important information related to your rights concerning government records. Please read it carefully.

Requestor Information – Please Print

First Name Jennifer MI ____ Last Name Ayars

Company Dresdner Robin

Mailing Address 55 Lane Road, Suite 220

City Fairfield State NJ Zip 07004 Email jayars@dresdnerrobin.com

Business Hours Telephone: Area Code 862 Number 930-4888 Extension ____

Fax Telephone: 973 696-1362 ____

Preferred Delivery: Pick Up ____ US Mail ____ On Site Inspect ____ X and email

Circle One: Under penalty of N.J.S.A. 2C:28-3, I certify that I ***HAVE*** / ~~***HAVE NOT***~~ been convicted of any indictable offense under the laws of New Jersey, any other state, or the United States.

Signature *Jennifer Ayars* Date 4/26/2021

Payment Information

Maximum Authorization Cost $ ____

Select Payment Method

Cash ___ Check ___ Money Order ___

Fees: Per Page @$0.05 Business Paper

Per Page Legal @$0.07 Paper

Delivery: Delivery / postage fees additional depending upon delivery type.

Extras: Extraordinary service fees dependent upon request.

Record Request Information: To expedite the request, be as specific as possible in describing the records being requested. Also, please include the type of access requested (copying or inspection), and if data, the medium requested.

ADDRESS: NJ Turnpike milepost 104.7 **BLOCK (S):** ____ **LOT(S):** ____

Engineering/UCC **Date Range:** ____

*Documents prior to 2001 will require more research time.

___Certificate of Occupancy
X Permits -Building/Construction/Electrical/Demolition
X Plumbing/Asbestos)
X Under/Above Ground Storage Tanks Records
___UCC (Building) Violations

Engineering TRAFFIC AND SIGNALS:
___ Street Openings/Closing
___ Sidewalk Permits
___ Construction Bids
___ Traffic & Signals

Neighborhood & Recreational Services
___ Property Code Enforcement Inspection Reports
___ Rental Inspection Reports

Economic & Housing Development
X Site Plans
___ Central Planning or Adjustment Board
___ Rent Control Registration

PROPERTY USAGE RECORDS – OBTAIN DIRECTLY FROM EHD – NO OPRA NEEDED

Child & Family Well-Being
X Lead Records
X Asbestos Reports
X Property Inspection Reports
___ Animal Control

Tax Assessor
X Property Record Card

Office of Emergency Management
X Right to Know/Hazardous Waste/Spill Incident

Water & Sewer
___ Inspection Reports

Fire Department
X Hazardous Waste/Spill Reports
___ Fire/Incident Reports
X Inspections & Violations Report
X Community Right-to-Know Records

OTHER (Specify Document)

Dresdner Robin is preparing a PA report for the NJ Turnpike Interchange 14 toll plaza property (NJDEP PI No. 013187). We would appreciate any info. on site remediation, USTs, ASTs, incidents reported, hazardous material spills, hazardous substances or wastes, environmental permits.

AGENCY USE ONLY

Est. Document Cost ____
Est. Delivery Cost ____
Est. Extras Cost ____
Total Est. Cost ____
Deposit Amount ____
Estimated Balance ____

Deposit Date ____

AGENCY USE ONLY

Disposition Notes
Custodian: If any part of request cannot be delivered in seven business days, detail reasons here.

In Progress - Open ____
Denied - Closed ____
Filled - Closed ____
Partial - Closed ____

AGENCY USE ONLY

Tracking Information

Application # ____
Rec'd Date ____
Ready Date ____
Total Pages ____

Final Cost

Total ____
Deposit ____
Balance Due ____
Balance Paid ____

Records Provided

OPA Representative Signature **Date**

Requesting Access to Government Records Under the New Jersey Open Public Records Act (N.J.S.A. 47:1A-1 et seq.)

1. This form should only be used to submit records requests to ***the City of Newark.***
2. Complete and date this request form and deliver it in person during regular business hours or by mail, fax or electronically to the appropriate custodian of the record requested. Your request is not considered filed until the appropriate custodian of the record requested has received a completed request form. If you submit the request form to any other officer or employee of the ***City of Newark***, that officer or employee may not have the authority to accept your request form on behalf of the ***City of Newark*** and your request will be directed to the appropriate division custodian. The seven business day response time will not commence until the proper custodian reviews the request to determine if it is complete.
3. If you submit a request for access to government records to someone other than the appropriate custodian, do not complete the ***City of Newark*** request form, or attempt to make a request for access by telephone or fax; the Open Public Records Act and its deadlines, restrictions and remedies will not apply to your request.
4. The fees for duplication of a government record in printed form are listed on the front of this form. We will notify you of any special charges, special service charges or other additional charges authorized by State law or regulation before processing your request. Payment shall be made by check or money order payable to the ***City of Newark.***
5. If it is necessary for the records custodian to contact you concerning your request, providing identifying information, such as your name, address and telephone number or an e-mail address is required. Where contact is not necessary, anonymous requests are permitted; except that anonymous requests for personal information are not honored.
6. ***You may be charged a 50% or other deposit when a request for copies exceeds $5.*** The Office of the City Clerk will contact you and advise you of any deposit requirements. Anonymous requests, when permitted, require a deposit of 100% of estimated fees. You agree to pay the balance due upon delivery of the records.
7. Under OPRA, a custodian must deny access to a person who has been convicted of an indictable offense in New Jersey, any other state, or the United States, and who is seeking government records containing personal information pertaining to the person's victim or the victim's family.
8. By law, the ***City of Newark*** must notify you that it grants or denies a request for access to government records within seven business days after the custodian of the record requested receives the request, provided that the record is currently available and not in storage. If the record requested is not currently available or is in storage, the custodian will advise you within seven business days when the record can be made available and the estimated cost. You may agree with the custodian to extend the time for making records available, or granting or denying your request.
9. You may be denied access to a government record if your request would substantially disrupt agency operations and the custodian is unable to reach a reasonable solution with you.
10. If the ***City of Newark*** is unable to comply with your request for access to a government record, the custodian will indicate the reasons for denial in writing and send you a signed and dated copy.
11. Except as otherwise provided by law or by agreement with the requester, if the custodian of the record requested fails to respond to you within seven business days of receiving a request form, the failure to respond will be considered a denial of your request.
12. If your request for access to a government record has been denied or unfilled within the time permitted by law, you have a right to challenge the decision by the ***City of Newark*** to deny access. At your option, you may either institute a proceeding in the Superior Court of New Jersey or file a complaint in writing with the Government Records Council (GRC). You may contact the GRC by toll-free telephone at 866-850-0511, by mail at PO Box 819, Trenton, NJ, 08625, by e-mail at *grc@dca.state.nj.us*, or at their web site at *www.nj.gov/grc*. The Council can also answer other questions about the law.

Information provided on this form may be subject to disclosure under the Open Public Records Act.

City of Newark
NEW JERSEY
GOVERNMENT RECORDS REQUEST FORM
MULTI DEPARTMENTAL

OPRA# MUL

Office of the City Clerk
Kenneth Louis, City Clerk
City Hall, Room, 306
Newark, New Jersey 07102
Telephone: (973) 424-4116
Facsimile: (973) 733-4893
Email: OPRA@ci.newark.nj.us

Important Notice

The reverse side of this form contains important information related to your rights concerning government records. Please read it carefully.

Requestor Information – Please Print

First Name Jennifer MI ____ Last Name Ayars

Company Dresdner Robin

Mailing Address 55 Lane Road, Suite 220

City Fairfield State NJ Zip 07004 Email jayars@dresdnerrobin.com

Business Hours Telephone: Area Code 862 Number 930-4888 Extension ____

Fax Telephone: 973 696-1362 ____

Preferred Delivery: Pick Up ____ US Mail ____ On Site Inspect ____ X and email

Circle One: Under penalty of N.J.S.A. 2C:28-3, I certify that I ***HAVE*** / ~~***HAVE NOT***~~ been convicted of any indictable offense under the laws of New Jersey, any other state, or the United States.

Signature *Jennifer Ayars* Date 4/26/2021

Payment Information

Maximum Authorization Cost $ ____

Select Payment Method

Cash ___ Check ___ Money Order ___

Fees: Per Page Business Paper @$0.05

Per Page Legal Paper @$0.07

Delivery: Delivery / postage fees additional depending upon delivery type.

Extras: Extraordinary service fees dependent upon request.

Record Request Information: To expedite the request, be as specific as possible in describing the records being requested. Also, please include the type of access requested (copying or inspection), and if data, the medium requested.

ADDRESS: 100 Port Street **BLOCK (S):** ____ **LOT(S):** ____

Engineering/UCC **Date Range:** ____

*Documents prior to 2001 will require more research time.

___Certificate of Occupancy
_X_Permits -Building/Construction/Electrical/Demolition
_X_Plumbing/Asbestos)
_X_Under/Above Ground Storage Tanks Records
___UCC (Building) Violations

Engineering TRAFFIC AND SIGNALS:

___ Street Openings/Closing
___ Sidewalk Permits
___ Construction Bids
___ Traffic & Signals

Neighborhood & Recreational Services

___ Property Code Enforcement Inspection Reports
___ Rental Inspection Reports

Economic & Housing Development

_X_ Site Plans
___ Central Planning or Adjustment Board
___ Rent Control Registration

PROPERTY USAGE RECORDS – OBTAIN DIRECTLY FROM EHD – NO OPRA NEEDED

Child & Family Well-Being

_X_ Lead Records
_X_ Asbestos Reports
_X_ Property Inspection Reports
___ Animal Control

Tax Assessor

_X_ Property Record Card

Office of Emergency Management

_X_ Right to Know/Hazardous Waste/Spill Incident

Water & Sewer

___ Inspection Reports

Fire Department

_X_ Hazardous Waste/Spill Reports
___ Fire/Incident Reports
_X_ Inspections & Violations Report
_X_ Community Right-to-Know Records

OTHER (Specify Document)

Dresdner Robin is preparing a PA report for the Emery Worldwide property (NJDEP PI No. 005548 and 022386). We would appreciate ~~any info. on site remediation,~~ USTs, ASTs, incidents reported, hazardous material spills, hazardous substances or wastes, environmental permits.

AGENCY USE ONLY

Est. Document Cost ____
Est. Delivery Cost ____
Est. Extras Cost ____
Total Est. Cost ____
Deposit Amount ____
Estimated Balance ____

Deposit Date ____

AGENCY USE ONLY

Disposition Notes
Custodian: If any part of request cannot be delivered in seven business days, detail reasons here.

In Progress - Open ____
Denied - Closed ____
Filled - Closed ____
Partial - Closed ____

AGENCY USE ONLY

Tracking Information

Application # ____
Rec'd Date ____
Ready Date ____
Total Pages ____

Final Cost

Total ____
Deposit ____
Balance Due ____
Balance Paid ____

Records Provided

OPA Representative Signature **Date**

Requesting Access to Government Records Under the New Jersey Open Public Records Act (N.J.S.A. 47:1A-1 et seq.)

1. This form should only be used to submit records requests to ***the City of Newark.***
2. Complete and date this request form and deliver it in person during regular business hours or by mail, fax or electronically to the appropriate custodian of the record requested. Your request is not considered filed until the appropriate custodian of the record requested has received a completed request form. If you submit the request form to any other officer or employee of the ***City of Newark***, that officer or employee may not have the authority to accept your request form on behalf of the ***City of Newark*** and your request will be directed to the appropriate division custodian. The seven business day response time will not commence until the proper custodian reviews the request to determine if it is complete.
3. If you submit a request for access to government records to someone other than the appropriate custodian, do not complete the ***City of Newark*** request form, or attempt to make a request for access by telephone or fax; the Open Public Records Act and its deadlines, restrictions and remedies will not apply to your request.
4. The fees for duplication of a government record in printed form are listed on the front of this form. We will notify you of any special charges, special service charges or other additional charges authorized by State law or regulation before processing your request. Payment shall be made by check or money order payable to the ***City of Newark.***
5. If it is necessary for the records custodian to contact you concerning your request, providing identifying information, such as your name, address and telephone number or an e-mail address is required. Where contact is not necessary, anonymous requests are permitted; except that anonymous requests for personal information are not honored.
6. ***You may be charged a 50% or other deposit when a request for copies exceeds $5.*** The Office of the City Clerk will contact you and advise you of any deposit requirements. Anonymous requests, when permitted, require a deposit of 100% of estimated fees. You agree to pay the balance due upon delivery of the records.
7. Under OPRA, a custodian must deny access to a person who has been convicted of an indictable offense in New Jersey, any other state, or the United States, and who is seeking government records containing personal information pertaining to the person's victim or the victim's family.
8. By law, the ***City of Newark*** must notify you that it grants or denies a request for access to government records within seven business days after the custodian of the record requested receives the request, provided that the record is currently available and not in storage. If the record requested is not currently available or is in storage, the custodian will advise you within seven business days when the record can be made available and the estimated cost. You may agree with the custodian to extend the time for making records available, or granting or denying your request.
9. You may be denied access to a government record if your request would substantially disrupt agency operations and the custodian is unable to reach a reasonable solution with you.
10. If the ***City of Newark*** is unable to comply with your request for access to a government record, the custodian will indicate the reasons for denial in writing and send you a signed and dated copy.
11. Except as otherwise provided by law or by agreement with the requester, if the custodian of the record requested fails to respond to you within seven business days of receiving a request form, the failure to respond will be considered a denial of your request.
12. If your request for access to a government record has been denied or unfilled within the time permitted by law, you have a right to challenge the decision by the ***City of Newark*** to deny access. At your option, you may either institute a proceeding in the Superior Court of New Jersey or file a complaint in writing with the Government Records Council (GRC). You may contact the GRC by toll-free telephone at 866-850-0511, by mail at PO Box 819, Trenton, NJ, 08625, by e-mail at *grc@dca.state.nj.us*, or at their web site at *www.nj.gov/grc*. The Council can also answer other questions about the law.

Information provided on this form may be subject to disclosure under the Open Public Records Act.

City of Newark
NEW JERSEY
GOVERNMENT RECORDS REQUEST FORM
MULTI DEPARTMENTAL

OPRA# MUL
Office of the City Clerk
Kenneth Louis, City Clerk
City Hall, Room, 306
Newark, New Jersey 07102
Telephone: (973) 424-4116
Facsimile: (973) 733-4893
Email: OPRA@ci.newark.nj.us

Important Notice

The reverse side of this form contains important information related to your rights concerning government records. Please read it carefully.

Requestor Information – Please Print

First Name Jennifer MI ____ Last Name Ayars

Company Dresdner Robin

Mailing Address 55 Lane Road, Suite 220

City Fairfield State NJ Zip 07004 Email jayars@dresdnerrobin.com

Business Hours Telephone: Area Code 862 Number 930-4888 Extension ____

Fax Telephone: 973 696-1362 ____

Preferred Delivery: Pick Up ____ US Mail ____ On Site Inspect ____ X and email

Circle One: Under penalty of N.J.S.A. 2C:28-3, I certify that I ***HAVE*** / ~~***HAVE NOT***~~ been convicted of any indictable offense under the laws of New Jersey, any other state, or the United States.

Signature *Jennifer Ayars* Date 4/26/2021

Payment Information

Maximum Authorization Cost $ ____

Select Payment Method

Cash ___ Check ___ Money Order ___

Fees: Per Page @$0.05 Business Paper

Per Page Legal @$0.07 Paper

Delivery: Delivery / postage fees additional depending upon delivery type.

Extras: Extraordinary service fees dependent upon request.

Record Request Information: To expedite the request, be as specific as possible in describing the records being requested. Also, please include the type of access requested (copying or inspection), and if data, the medium requested.

ADDRESS: 1-39 Avenue L and 378-544 Delancy Street **BLOCK (S):** ____ **LOT(S):** ____

Engineering/UCC **Date Range:** ____

*Documents prior to 2001 will require more research time.

___Certificate of Occupancy
X Permits -Building/Construction/Electrical/Demolition
X Plumbing/Asbestos)
X Under/Above Ground Storage Tanks Records
___UCC (Building) Violations

Engineering TRAFFIC AND SIGNALS:

___ Street Openings/Closing
___ Sidewalk Permits
___ Construction Bids
___ Traffic & Signals

Neighborhood & Recreational Services

___ Property Code Enforcement Inspection Reports
___ Rental Inspection Reports

Economic & Housing Development

X Site Plans
___ Central Planning or Adjustment Board
___ Rent Control Registration

PROPERTY USAGE RECORDS – OBTAIN DIRECTLY FROM EHD – NO OPRA NEEDED

Child & Family Well-Being

X Lead Records
X Asbestos Reports
X Property Inspection Reports
___ Animal Control

Tax Assessor

X Property Record Card

Office of Emergency Management

X Right to Know/Hazardous Waste/Spill Incident

Water & Sewer

___ Inspection Reports

Fire Department

X Hazardous Waste/Spill Reports
___ Fire/Incident Reports
X Inspections & Violations Report
X Community Right-to-Know Records

OTHER (Specify Document)

Dresdner Robin is preparing a PA report for the Pierson's Creek NPL/ Troy Chemical property (NJDEP PI No. G000001344 and 635895). We ~~would appreciate any info. on~~ site remediation, USTs, ASTs, incidents reported, hazardous material spills, hazardous substances or wastes, environmental permits.

AGENCY USE ONLY

Est. Document Cost ____
Est. Delivery Cost ____
Est. Extras Cost ____
Total Est. Cost ____
Deposit Amount ____
Estimated Balance ____

Deposit Date ____

AGENCY USE ONLY

Disposition Notes
Custodian: If any part of request cannot be delivered in seven business days, detail reasons here.

In Progress - Open ____
Denied - Closed ____
Filled - Closed ____
Partial - Closed ____

AGENCY USE ONLY

Tracking Information

Application # ____
Rec'd Date ____
Ready Date ____
Total Pages ____

Final Cost

Total ____
Deposit ____
Balance Due ____
Balance Paid ____

Records Provided

OPA Representative Signature **Date**

Requesting Access to Government Records Under the New Jersey Open Public Records Act (N.J.S.A. 47:1A-1 et seq.)

1. This form should only be used to submit records requests to ***the City of Newark.***
2. Complete and date this request form and deliver it in person during regular business hours or by mail, fax or electronically to the appropriate custodian of the record requested. Your request is not considered filed until the appropriate custodian of the record requested has received a completed request form. If you submit the request form to any other officer or employee of the ***City of Newark***, that officer or employee may not have the authority to accept your request form on behalf of the ***City of Newark*** and your request will be directed to the appropriate division custodian. The seven business day response time will not commence until the proper custodian reviews the request to determine if it is complete.
3. If you submit a request for access to government records to someone other than the appropriate custodian, do not complete the ***City of Newark*** request form, or attempt to make a request for access by telephone or fax; the Open Public Records Act and its deadlines, restrictions and remedies will not apply to your request.
4. The fees for duplication of a government record in printed form are listed on the front of this form. We will notify you of any special charges, special service charges or other additional charges authorized by State law or regulation before processing your request. Payment shall be made by check or money order payable to the ***City of Newark.***
5. If it is necessary for the records custodian to contact you concerning your request, providing identifying information, such as your name, address and telephone number or an e-mail address is required. Where contact is not necessary, anonymous requests are permitted; except that anonymous requests for personal information are not honored.
6. ***You may be charged a 50% or other deposit when a request for copies exceeds $5.*** The Office of the City Clerk will contact you and advise you of any deposit requirements. Anonymous requests, when permitted, require a deposit of 100% of estimated fees. You agree to pay the balance due upon delivery of the records.
7. Under OPRA, a custodian must deny access to a person who has been convicted of an indictable offense in New Jersey, any other state, or the United States, and who is seeking government records containing personal information pertaining to the person's victim or the victim's family.
8. By law, the ***City of Newark*** must notify you that it grants or denies a request for access to government records within seven business days after the custodian of the record requested receives the request, provided that the record is currently available and not in storage. If the record requested is not currently available or is in storage, the custodian will advise you within seven business days when the record can be made available and the estimated cost. You may agree with the custodian to extend the time for making records available, or granting or denying your request.
9. You may be denied access to a government record if your request would substantially disrupt agency operations and the custodian is unable to reach a reasonable solution with you.
10. If the ***City of Newark*** is unable to comply with your request for access to a government record, the custodian will indicate the reasons for denial in writing and send you a signed and dated copy.
11. Except as otherwise provided by law or by agreement with the requester, if the custodian of the record requested fails to respond to you within seven business days of receiving a request form, the failure to respond will be considered a denial of your request.
12. If your request for access to a government record has been denied or unfilled within the time permitted by law, you have a right to challenge the decision by the ***City of Newark*** to deny access. At your option, you may either institute a proceeding in the Superior Court of New Jersey or file a complaint in writing with the Government Records Council (GRC). You may contact the GRC by toll-free telephone at 866-850-0511, by mail at PO Box 819, Trenton, NJ, 08625, by e-mail at *grc@dca.state.nj.us*, or at their web site at *www.nj.gov/grc*. The Council can also answer other questions about the law.

Information provided on this form may be subject to disclosure under the Open Public Records Act.

The New Jersey Department of Environmental Protection (NJDEP), acknowledges the receipt of your Open Public Records Act (OPRA) record request. The NJDEP will respond to your request within seven (7) business days.

If you have any questions, please contact the Office of Record Access at (609) 341-3121, or e-mail our office at: records.custodian@dep.nj.gov. The assigned OPRA Record Request Tracking #, identified in the Subject Line of this email, will facilitate future communications with our office.

Thank you,

NJDEP - Office of Record Access

OPRA Request Tracking Number: 286215

Date Received:	02/26/2021
Date Submitted:	02/26/2021
Access Method:	Send Electronic copies

Requesting Party Information

Name:	Richard J Mailhot
Affiliations:	Dresdner Robin
Mailing Address:	55 Lane Road Suite 220 Fairfield, NJ 07004
Phone:	(201) 725-8270
Email:	rmailhot@dresdnerrobin.com

Request Information

Facility Name:	General Plumbing Supply
Block\Lot:	7 1
Address:	1309 Kennedy Boulevard Bayonne City - Hudson
Owner:	
Operator:	
Permit Type:	
License Type:	
Related IDs:	
Individual:	
Individual Type:	

Request Details:

We are requesting a review of the Site Remediation Program and Hazardous Waste Program files for PI #016679

The New Jersey Department of Environmental Protection (NJDEP), acknowledges the receipt of your Open Public Records Act (OPRA) record request. The NJDEP will respond to your request within seven (7) business days.

If you have any questions, please contact the Office of Record Access at (609) 341-3121, or e-mail our office at: records.custodian@dep.nj.gov. The assigned OPRA Record Request Tracking #, identified in the Subject Line of this email, will facilitate future communications with our office.

Thank you,

NJDEP - Office of Record Access

OPRA Request Tracking Number: 286217

Date Received:	02/26/2021
Date Submitted:	02/26/2021
Access Method:	Send Electronic copies

Requesting Party Information

Name:	Richard J Mailhot
Affiliations:	Dresdner Robin
Mailing Address:	55 Lane Road Suite 220 Fairfield, NJ 07004
Phone:	(201) 725-8270
Email:	rmaihot@dresdnerrobin.com

Request Information

Facility Name:	Marist High School
Block\Lot:	
Address:	1241 Kennedy Blvd Bayonne City - Hudson
Owner:	
Operator:	
Permit Type:	
License Type:	
Related IDs:	
Individual:	
Individual Type:	

Request Details:

We are requesting a review of the Site Remediation Program and Hazardous Waste Program files for PI # 020638.

The New Jersey Department of Environmental Protection (NJDEP), acknowledges the receipt of your Open Public Records Act (OPRA) record request. The NJDEP will respond to your request within seven (7) business days.

If you have any questions, please contact the Office of Record Access at (609) 341-3121, or e-mail our office at: records.custodian@dep.nj.gov. The assigned OPRA Record Request Tracking #, identified in the Subject Line of this email, will facilitate future communications with our office.

Thank you,

NJDEP - Office of Record Access

OPRA Request Tracking Number: 286218

Date Received:	02/26/2021
Date Submitted:	02/26/2021
Access Method:	Send Electronic copies

Requesting Party Information

Name:	Richard J Mailhot
Affiliations:	Dresdner Robin
Mailing Address:	55 Lane Road Suite 220 Fairfield Twp, NJ 07004
Phone:	(201) 725-8270
Email:	rmailhot@dresdnerrobin.com

Request Information

Facility Name:	General Plumbing Supply (Former)
Block\Lot:	
Address:	132 W 58th Street Bayonne City - Hudson
Owner:	
Operator:	
Permit Type:	
License Type:	
Related IDs:	
Individual:	
Individual Type:	

Request Details:

We are requesting a review of the Site Remediation Program and Hazardous Waste Program files for PI #016678.

The New Jersey Department of Environmental Protection (NJDEP), acknowledges the receipt of your Open Public Records Act (OPRA) record request. The NJDEP will respond to your request within seven (7) business days.

If you have any questions, please contact the Office of Record Access at (609) 341-3121, or e-mail our office at: records.custodian@dep.nj.gov. The assigned OPRA Record Request Tracking #, identified in the Subject Line of this email, will facilitate future communications with our office.

Thank you,

NJDEP - Office of Record Access

OPRA Request Tracking Number: 286219

Date Received:	02/26/2021
Date Submitted:	02/26/2021
Access Method:	Send Electronic copies

Requesting Party Information

Name:	Richard J Mailhot
Affiliations:	Dresdner Robin
Mailing Address:	55 Lane Road Suite 220 Fairfield, NJ 07004
Phone:	(201) 725-8270
Email:	rmailhot@dresdnerrobin.com

Request Information

Facility Name:	Woodrow Wilson School
Block\Lot:	
Address:	56th & Avenue A Bayonne City - Hudson
Owner:	
Operator:	
Permit Type:	
License Type:	
Related IDs:	
Individual:	
Individual Type:	

Request Details:

We are requesting a review of the Site Remediation Program and Hazardous Waste Program files for PI # 02440.

The New Jersey Department of Environmental Protection (NJDEP), acknowledges the receipt of your Open Public Records Act (OPRA) record request. The NJDEP will respond to your request within seven (7) business days.

If you have any questions, please contact the Office of Record Access at (609) 341-3121, or e-mail our office at: records.custodian@dep.nj.gov. The assigned OPRA Record Request Tracking #, identified in the Subject Line of this email, will facilitate future communications with our office.

Thank you,

NJDEP - Office of Record Access

OPRA Request Tracking Number: 286359

Date Received:	03/02/2021
Date Submitted:	03/02/2021
Access Method:	Send Electronic copies

Requesting Party Information

Name:	Richard J Mailhot
Affiliations:	Dresdner Robin
Mailing Address:	55 Lane Road Suite 220 Fairfield, NJ 07004
Phone:	(201) 725-8270
Email:	rmailhot@dresdnerrobin.com

Request Information

Facility Name:	61-63 West 57th Street
Block\Lot:	
Address:	61-63 West 57th Street Bayonne City - Hudson
Owner:	
Operator:	
Permit Type:	
License Type:	
Related IDs:	
Individual:	
Individual Type:	

Request Details:

We are requesting a review of the Site Remediation Program and Hazardous Waste Program files for PI #756336.

The New Jersey Department of Environmental Protection (NJDEP), acknowledges the receipt of your Open Public Records Act (OPRA) record request. The NJDEP will respond to your request within seven (7) business days.

If you have any questions, please contact the Office of Record Access at (609) 341-3121, or e-mail our office at: records.custodian@dep.nj.gov. The assigned OPRA Record Request Tracking #, identified in the Subject Line of this email, will facilitate future communications with our office.

Thank you,

NJDEP - Office of Record Access

OPRA Request Tracking Number: 286371

Date Received:	03/02/2021
Date Submitted:	03/02/2021
Access Method:	Send Electronic copies

Requesting Party Information

Name:	Richard J Mailhot
Affiliations:	Dresdner Robin
Mailing Address:	55 Lane Road Suite 220 Fairfield, NJ 07004
Phone:	(201) 725-8270
Email:	rmailhot@dresdnerrobin.com

Request Information

Facility Name:	Santos Inc.
Block\Lot:	
Address:	1144 Avenue C Bayonne City - Hudson
Owner:	
Operator:	Rics Auto Service Inc.
Permit Type:	
License Type:	
Related IDs:	
Individual:	
Individual Type:	

Request Details:

We are requesting a review of the Site Remediation Program and Hazardous Waste Program files for PI #s 019196 and 032771, both located at 1144 Avenue C.

The New Jersey Department of Environmental Protection (NJDEP), acknowledges the receipt of your Open Public Records Act (OPRA) record request. The NJDEP will respond to your request within seven (7) business days.

If you have any questions, please contact the Office of Record Access at (609) 341-3121, or e-mail our office at: records.custodian@dep.nj.gov. The assigned OPRA Record Request Tracking #, identified in the Subject Line of this email, will facilitate future communications with our office.

Thank you,

NJDEP - Office of Record Access

OPRA Request Tracking Number: 286373

Date Received:	03/02/2021
Date Submitted:	03/02/2021
Access Method:	Send Electronic copies

Requesting Party Information

Name:	Value C Chromate
Affiliations:	Dresdner Robin
Mailing Address:	55 Lane Road Suite 220 Fairfield, NJ 07004
Phone:	(201) 725-8270
Email:	rmailhot@dresdnerrobin.com

Request Information

Facility Name:	PSE&G Greenville Substation
Block\Lot:	30203 2
Address:	41 Garfield Avenue Jersey City - Hudson
Owner:	
Operator:	
Permit Type:	
License Type:	
Related IDs:	
Individual:	
Individual Type:	

Request Details:

We are requesting a review of the Hazardous Waste Program files for PI# NJX000249995 and the Right to Know files for PI# #00585211269.

The New Jersey Department of Environmental Protection (NJDEP), acknowledges the receipt of your Open Public Records Act (OPRA) record request. The NJDEP will respond to your request within seven (7) business days.

If you have any questions, please contact the Office of Record Access at (609) 341-3121, or e-mail our office at: records.custodian@dep.nj.gov. The assigned OPRA Record Request Tracking #, identified in the Subject Line of this email, will facilitate future communications with our office.

Thank you,

NJDEP - Office of Record Access

OPRA Request Tracking Number: 286368

Date Received:	03/02/2021
Date Submitted:	03/02/2021
Access Method:	Send Electronic copies

Requesting Party Information

Name:	Richard J Mailhot
Affiliations:	Dresdner Robin
Mailing Address:	55 Lane Road Suite 220 Fairfield Twp, NJ 07004
Phone:	(201) 725-8270
Email:	rmailhot@dresdnerrobin.com

Request Information

Facility Name:	Hudson County Chrome 164
Block\Lot:	41 9
Address:	39 52nd Street East Bayonne City - Hudson
Owner:	
Operator:	Value City Chromate
Permit Type:	
License Type:	
Related IDs:	
Individual:	
Individual Type:	

Request Details:

We are requesting a review of the Site Remediation Program and Hazardous Waste Program files for PI #G000008778.

The New Jersey Department of Environmental Protection (NJDEP), acknowledges the receipt of your Open Public Records Act (OPRA) record request. The NJDEP will respond to your request within seven (7) business days.

If you have any questions, please contact the Office of Record Access at (609) 341-3121, or e-mail our office at: records.custodian@dep.nj.gov. The assigned OPRA Record Request Tracking #, identified in the Subject Line of this email, will facilitate future communications with our office.

Thank you,

NJDEP - Office of Record Access

OPRA Request Tracking Number: 286376

Date Received:	03/02/2021
Date Submitted:	03/02/2021
Access Method:	Send Electronic copies

Requesting Party Information

Name:	Richard J Mailhot
Affiliations:	Dresdner Robin
Mailing Address:	55 Lane Road Suite 220 Fairfield, NJ 07004
Phone:	(201) 725-8270
Email:	rmailhot@dresdnerrobin.com

Request Information

Facility Name:	
Block\Lot:	
Address:	New Jersey Turnpike MP HBE 3.2 Bayonne City - Hudson
Owner:	
Operator:	
Permit Type:	
License Type:	
Related IDs:	
Individual:	
Individual Type:	

Request Details:

We are requesting a review of the Site Remediation Program and Hazardous Waste Program files for PI# 013191

The New Jersey Department of Environmental Protection (NJDEP), acknowledges the receipt of your Open Public Records Act (OPRA) record request. The NJDEP will respond to your request within seven (7) business days.

If you have any questions, please contact the Office of Record Access at (609) 341-3121, or e-mail our office at: records.custodian@dep.nj.gov. The assigned OPRA Record Request Tracking #, identified in the Subject Line of this email, will facilitate future communications with our office.

Thank you,

NJDEP - Office of Record Access

OPRA Request Tracking Number: 286435

Date Received:	03/03/2021
Date Submitted:	03/03/2021
Access Method:	Send Electronic copies

Requesting Party Information

Name:	Richard J Mailhot
Affiliations:	Dresdner Robin
Mailing Address:	55 Lane Road Suite 220 Fairfield, NJ 07004
Phone:	(201) 725-8270
Email:	rmailhot@dresdnerrobin.com

Request Information

Facility Name:	
Block\Lot:	
Address:	Route 169 @ NJ Turnpike Entrance Bayonne City - Hudson
Owner:	
Operator:	
Permit Type:	
License Type:	
Related IDs:	
Individual:	
Individual Type:	

Request Details:

We are requesting a review of the Site Remediation Program and Hazardous Waste Program files for PI# 249668.

The New Jersey Department of Environmental Protection (NJDEP), acknowledges the receipt of your Open Public Records Act (OPRA) record request. The NJDEP will respond to your request within seven (7) business days.

If you have any questions, please contact the Office of Record Access at (609) 341-3121, or e-mail our office at: records.custodian@dep.nj.gov. The assigned OPRA Record Request Tracking #, identified in the Subject Line of this email, will facilitate future communications with our office.

Thank you,

NJDEP - Office of Record Access

OPRA Request Tracking Number: 286436

Date Received:	03/03/2021
Date Submitted:	03/03/2021
Access Method:	Send Electronic copies

Requesting Party Information

Name:	Richard J Mailhot
Affiliations:	Dresdner Robin
Mailing Address:	55 Lane Road Suite 220 Fairfield, NJ 07004
Phone:	(201) 725-8270
Email:	rmailhot@dresdnerrobin.com

Request Information

Facility Name:	NJ Light Rail Transit
Block\Lot:	
Address:	Various Locations Bayonne City - Hudson
Owner:	
Operator:	
Permit Type:	
License Type:	
Related IDs:	
Individual:	
Individual Type:	

Request Details:

We are requesting a review of the Site Remediation Program and Hazardous Waste Program files for PI# 766201.

The New Jersey Department of Environmental Protection (NJDEP), acknowledges the receipt of your Open Public Records Act (OPRA) record request. The NJDEP will respond to your request within seven (7) business days.

If you have any questions, please contact the Office of Record Access at (609) 341-3121, or e-mail our office at: records.custodian@dep.nj.gov. The assigned OPRA Record Request Tracking #, identified in the Subject Line of this email, will facilitate future communications with our office.

Thank you,

NJDEP - Office of Record Access

OPRA Request Tracking Number: 286437

Date Received:	03/03/2021
Date Submitted:	03/03/2021
Access Method:	Send Electronic copies

Requesting Party Information

Name:	Richard J Mailhot
Affiliations:	Dresdner Robin
Mailing Address:	55 Lane Road Suite 220 Fairfield, NJ 07004
Phone:	(201) 725-8270
Email:	rmailhot@dresdnerrobin.com

Request Information

Facility Name:	IMTT Bayonne Curries Yard
Block\Lot:	
Address:	Bayonne City - Hudson
Owner:	
Operator:	
Permit Type:	
License Type:	
Related IDs:	
Individual:	
Individual Type:	

Request Details:

We are requesting a review of the Site Remediation Program and Hazardous Waste Program files for PI# 794826 and the right-to-know files for PI# 0000037567.

The New Jersey Department of Environmental Protection (NJDEP), acknowledges the receipt of your Open Public Records Act (OPRA) record request. The NJDEP will respond to your request within seven (7) business days.

If you have any questions, please contact the Office of Record Access at (609) 341-3121, or e-mail our office at: records.custodian@dep.nj.gov. The assigned OPRA Record Request Tracking #, identified in the Subject Line of this email, will facilitate future communications with our office.

Thank you,

NJDEP - Office of Record Access

OPRA Request Tracking Number: 286438

Date Received:	03/03/2021
Date Submitted:	03/03/2021
Access Method:	Send Electronic copies

Requesting Party Information

Name:	Richard J Mailhot
Affiliations:	Dresdner Robin
Mailing Address:	55 Lane Road Suite 220 Fairfield, NJ 07004
Phone:	(201) 725-8270
Email:	rmailhot@dresdnerrobin.com

Request Information

Facility Name:	Hudson County Chromate 21
Block\Lot:	
Address:	Jersey City - Hudson
Owner:	
Operator:	
Permit Type:	
License Type:	
Related IDs:	
Individual:	
Individual Type:	

Request Details:

We are requesting a review of the Site Remediation Program and Hazardous Waste Program files for PI# G000008649

The New Jersey Department of Environmental Protection (NJDEP), acknowledges the receipt of your Open Public Records Act (OPRA) record request. The NJDEP will respond to your request within seven (7) business days.

If you have any questions, please contact the Office of Record Access at (609) 341-3121, or e-mail our office at: records.custodian@dep.nj.gov. The assigned OPRA Record Request Tracking #, identified in the Subject Line of this email, will facilitate future communications with our office.

Thank you,

NJDEP - Office of Record Access

OPRA Request Tracking Number: 286439

Date Received:	03/03/2021
Date Submitted:	03/03/2021
Access Method:	Send Electronic copies

Requesting Party Information

Name:	Richard J Mailhot
Affiliations:	Dresdner Robin
Mailing Address:	55 Lane Road Suite 220 Fairfield, NJ 07004
Phone:	(201) 725-8270
Email:	rmailhot@dresdnerrobin.com

Request Information

Facility Name:	Jersey City Municipal Service Center
Block\Lot:	
Address:	Jersey City - Hudson
Owner:	
Operator:	
Permit Type:	
License Type:	
Related IDs:	
Individual:	
Individual Type:	

Request Details:

We are requesting a review of the Site Remediation Program and Hazardous Waste Program files for PI# 591925.

The New Jersey Department of Environmental Protection (NJDEP), acknowledges the receipt of your Open Public Records Act (OPRA) record request. The NJDEP will respond to your request within seven (7) business days.

If you have any questions, please contact the Office of Record Access at (609) 341-3121, or e-mail our office at: records.custodian@dep.nj.gov. The assigned OPRA Record Request Tracking #, identified in the Subject Line of this email, will facilitate future communications with our office.

Thank you,

NJDEP - Office of Record Access

OPRA Request Tracking Number: 286627

Date Received:	03/04/2021
Date Submitted:	03/04/2021
Access Method:	Send Electronic copies

Requesting Party Information

Name:	Richard J Mailhot
Affiliations:	Dresdner Robin
Mailing Address:	55 Lane Road Suite 220 Fairfield Twp, NJ 07004
Phone:	(201) 725-8270
Email:	rmailhot@dresdnerrobin.com

Request Information

Facility Name:	Rapid Industrial Plastics Co. Inc.
Block\Lot:	
Address:	13 Linden Avenue East Jersey City - Hudson
Owner:	
Operator:	
Permit Type:	
License Type:	
Related IDs:	
Individual:	
Individual Type:	

Request Details:

We are requesting a review of the Site Remediation Program and Hazardous Waste Program files for PI# 010540.

The New Jersey Department of Environmental Protection (NJDEP), acknowledges the receipt of your Open Public Records Act (OPRA) record request. The NJDEP will respond to your request within seven (7) business days.

If you have any questions, please contact the Office of Record Access at (609) 341-3121, or e-mail our office at: records.custodian@dep.nj.gov. The assigned OPRA Record Request Tracking #, identified in the Subject Line of this email, will facilitate future communications with our office.

Thank you,

NJDEP - Office of Record Access

OPRA Request Tracking Number: 286631

Date Received:	03/04/2021
Date Submitted:	03/04/2021
Access Method:	Send Electronic copies

Requesting Party Information

Name:	Richard J Mailhot
Affiliations:	Dresdner Robin
Mailing Address:	55 Lane Road Suite 220 Fairfield, NJ 07004
Phone:	(201) 725-8270
Email:	rmailhot@dresdnerrobin.com

Request Information

Facility Name:	
Block\Lot:	
Address:	101 Linden Avenue East Jersey City - Hudson
Owner:	
Operator:	
Permit Type:	
License Type:	
Related IDs:	
Individual:	
Individual Type:	

Request Details:

We are requesting a review of the Site Remediation Program and Hazardous Waste Program files for PI# 835978

The New Jersey Department of Environmental Protection (NJDEP), acknowledges the receipt of your Open Public Records Act (OPRA) record request. The NJDEP will respond to your request within seven (7) business days.

If you have any questions, please contact the Office of Record Access at (609) 341-3121, or e-mail our office at: records.custodian@dep.nj.gov. The assigned OPRA Record Request Tracking #, identified in the Subject Line of this email, will facilitate future communications with our office.

Thank you,

NJDEP - Office of Record Access

OPRA Request Tracking Number: 286632

Date Received:	03/04/2021
Date Submitted:	03/04/2021
Access Method:	Send Electronic copies

Requesting Party Information

Name:	Richard J Mailhot
Affiliations:	Dresdner Robin
Mailing Address:	55 Lane Road Suite 220 Fairfield Twp, NJ 07004
Phone:	(201) 725-8270
Email:	rmailhot@dresdnerrobin.com

Request Information

Facility Name:	Twin Auto Wreckers Landfill
Block\Lot:	
Address:	Jersey City - Hudson
Owner:	
Operator:	
Permit Type:	
License Type:	
Related IDs:	
Individual:	
Individual Type:	

Request Details:

We are requesting a review of the Site Remediation Program and Hazardous Waste Program files for PI# G000026190.

The New Jersey Department of Environmental Protection (NJDEP), acknowledges the receipt of your Open Public Records Act (OPRA) record request. The NJDEP will respond to your request within seven (7) business days.

If you have any questions, please contact the Office of Record Access at (609) 341-3121, or e-mail our office at: records.custodian@dep.nj.gov. The assigned OPRA Record Request Tracking #, identified in the Subject Line of this email, will facilitate future communications with our office.

Thank you,

NJDEP - Office of Record Access

OPRA Request Tracking Number: 286634

Date Received:	03/04/2021
Date Submitted:	03/04/2021
Access Method:	Send Electronic copies

Requesting Party Information

Name:	Richard J Mailhot
Affiliations:	Dresdner Robin
Mailing Address:	55 Lane Road Suite 220 Fairfield Twp, NJ 07004
Phone:	(201) 725-8270
Email:	rmailhot@dresdnerrobin.com

Request Information

Facility Name:	Hudson County Chromate 67
Block\Lot:	
Address:	Jersey City - Hudson
Owner:	
Operator:	
Permit Type:	
License Type:	
Related IDs:	
Individual:	
Individual Type:	

Request Details:

We are requesting a review of the Site Remediation Program and Hazardous Waste Program files for PI# G000008695.

The New Jersey Department of Environmental Protection (NJDEP), acknowledges the receipt of your Open Public Records Act (OPRA) record request. The NJDEP will respond to your request within seven (7) business days.

If you have any questions, please contact the Office of Record Access at (609) 341-3121, or e-mail our office at: records.custodian@dep.nj.gov. The assigned OPRA Record Request Tracking #, identified in the Subject Line of this email, will facilitate future communications with our office.

Thank you,

NJDEP - Office of Record Access

OPRA Request Tracking Number: 286636

Date Received:	03/04/2021
Date Submitted:	03/04/2021
Access Method:	Send Electronic copies

Requesting Party Information

Name:	Richard J Mailhot
Affiliations:	Dresdner Robin
Mailing Address:	55 Lane Road Suite 220 Fairfield Twp, NJ 07004
Phone:	(201) 725-8270
Email:	rmailhot@dresdnerrobin.com

Request Information

Facility Name:	Variety Associates
Block\Lot:	
Address:	45 E Linden Avenue Jersey City - Hudson
Owner:	
Operator:	
Permit Type:	
License Type:	
Related IDs:	
Individual:	
Individual Type:	

Request Details:

We are requesting a review of the Site Remediation Program files for PI# 031925 and the Right to Know files for PI# 32290000000.

The New Jersey Department of Environmental Protection (NJDEP), acknowledges the receipt of your Open Public Records Act (OPRA) record request. The NJDEP will respond to your request within seven (7) business days.

If you have any questions, please contact the Office of Record Access at (609) 341-3121, or e-mail our office at: records.custodian@dep.nj.gov. The assigned OPRA Record Request Tracking #, identified in the Subject Line of this email, will facilitate future communications with our office.

Thank you,

NJDEP - Office of Record Access

OPRA Request Tracking Number: 286698

Date Received:	03/05/2021
Date Submitted:	03/05/2021
Access Method:	Send Electronic copies

Requesting Party Information

Name:	Richard J Mailhot
Affiliations:	Dresdner Robin
Mailing Address:	55 Lane Road Suite 220 Fairfield Twp, NJ 07004
Phone:	(201) 725-8270
Email:	rmailhot@dresdnerrobin.com

Request Information

Facility Name:	HCC 16 PI# G000008644
Block\Lot:	
Address:	Jersey City - Hudson
Owner:	
Operator:	
Permit Type:	
License Type:	
Related IDs:	
Individual:	
Individual Type:	

Request Details:

We are requesting a review of the Site Remediation Program files for PI# G#000008644.

The New Jersey Department of Environmental Protection (NJDEP), acknowledges the receipt of your Open Public Records Act (OPRA) record request. The NJDEP will respond to your request within seven (7) business days.

If you have any questions, please contact the Office of Record Access at (609) 341-3121, or e-mail our office at: records.custodian@dep.nj.gov. The assigned OPRA Record Request Tracking #, identified in the Subject Line of this email, will facilitate future communications with our office.

Thank you,

NJDEP - Office of Record Access

OPRA Request Tracking Number: 286699

Date Received:	03/05/2021
Date Submitted:	03/05/2021
Access Method:	Send Electronic copies

Requesting Party Information

Name:	Richard J Mailhot
Affiliations:	Dresdner Robin
Mailing Address:	55 Lane Road Suite 220 Fairfield, NJ 07004
Phone:	(201) 725-8270
Email:	rmailhot@dresdnerrobin.com

Request Information

Facility Name:	Caven Point Recreational Facility
Block\Lot:	
Address:	Caven Point & Chapel Avenue Jersey City - Hudson
Owner:	
Operator:	PI# 030829
Permit Type:	
License Type:	
Related IDs:	
Individual:	
Individual Type:	

Request Details:

We are requesting a review of the Site Remediation Program files for PI# 030829.

The New Jersey Department of Environmental Protection (NJDEP), acknowledges the receipt of your Open Public Records Act (OPRA) record request. The NJDEP will respond to your request within seven (7) business days.

If you have any questions, please contact the Office of Record Access at (609) 341-3121, or e-mail our office at: records.custodian@dep.nj.gov. The assigned OPRA Record Request Tracking #, identified in the Subject Line of this email, will facilitate future communications with our office.

Thank you,

NJDEP - Office of Record Access

OPRA Request Tracking Number: 286700

Date Received:	03/05/2021
Date Submitted:	03/05/2021
Access Method:	Send Electronic copies

Requesting Party Information

Name:	Richard J Mailhot
Affiliations:	Dresdner Robin
Mailing Address:	55 Lane Road Suite 220 Fairfield, NJ 07004
Phone:	(201) 725-8270
Email:	rmailhot@dresdnerrobin.com

Request Information

Facility Name:	Chapel & Linden Ave Drums
Block\Lot:	
Address:	Chapel & Linden Avenue Jersey City - Hudson
Owner:	
Operator:	
Permit Type:	
License Type:	
Related IDs:	
Individual:	
Individual Type:	

Request Details:

We are requesting a review of the Site Remediation Program files for PI# 197561.

The New Jersey Department of Environmental Protection (NJDEP), acknowledges the receipt of your Open Public Records Act (OPRA) record request. The NJDEP will respond to your request within seven (7) business days.

If you have any questions, please contact the Office of Record Access at (609) 341-3121, or e-mail our office at: records.custodian@dep.nj.gov. The assigned OPRA Record Request Tracking #, identified in the Subject Line of this email, will facilitate future communications with our office.

Thank you,

NJDEP - Office of Record Access

OPRA Request Tracking Number: 286701

Date Received:	03/05/2021
Date Submitted:	03/05/2021
Access Method:	Send Electronic copies

Requesting Party Information

Name:	Richard J Mailhot
Affiliations:	Dresdner Robin
Mailing Address:	55 Lane Road Suite 220 Fairfield, NJ 07004
Phone:	(201) 725-8270
Email:	rmailhot@dresdnerrobin.com

Request Information

Facility Name:	HCC 198 - PI #G000044580
Block\Lot:	
Address:	Jersey City - Hudson
Owner:	
Operator:	
Permit Type:	
License Type:	
Related IDs:	
Individual:	
Individual Type:	

Request Details:

We are requesting a review of the Site Remediation Program files for PI# G000044580.

The New Jersey Department of Environmental Protection (NJDEP), acknowledges the receipt of your Open Public Records Act (OPRA) record request. The NJDEP will respond to your request within seven (7) business days.

If you have any questions, please contact the Office of Record Access at (609) 341-3121, or e-mail our office at: records.custodian@dep.nj.gov. The assigned OPRA Record Request Tracking #, identified in the Subject Line of this email, will facilitate future communications with our office.

Thank you,

NJDEP - Office of Record Access

OPRA Request Tracking Number: 286703

Date Received:	03/05/2021
Date Submitted:	03/05/2021
Access Method:	Send Electronic copies

Requesting Party Information

Name:	Richard J Mailhot
Affiliations:	Dresdner Robin
Mailing Address:	55 Lane Road Suite 220 Fairfield Twp, NJ 07004
Phone:	(201) 725-8270
Email:	rmailhot@dresdnerrobin.com

Request Information

Facility Name:	Caven Point Reserve Center - PI #G000035778
Block\Lot:	
Address:	Jersey City - Hudson
Owner:	
Operator:	
Permit Type:	
License Type:	
Related IDs:	
Individual:	
Individual Type:	

Request Details:

We are requesting a review of the Site Remediation Program files for PI# G000035778

The New Jersey Department of Environmental Protection (NJDEP), acknowledges the receipt of your Open Public Records Act (OPRA) record request. The NJDEP will respond to your request within seven (7) business days.

If you have any questions, please contact the Office of Record Access at (609) 341-3121, or e-mail our office at: records.custodian@dep.nj.gov. The assigned OPRA Record Request Tracking #, identified in the Subject Line of this email, will facilitate future communications with our office.

Thank you,

NJDEP - Office of Record Access

OPRA Request Tracking Number: 286822

Date Received:	03/08/2021
Date Submitted:	03/08/2021
Access Method:	Send Electronic copies

Requesting Party Information

Name:	Richard J Mailhot
Affiliations:	Dresdner Robin
Mailing Address:	55 Lane Road Suite 220 Fairfield Twp, NJ 07004
Phone:	(201) 725-8270
Email:	rmailhot@dresdnerrobin.com

Request Information

Facility Name:	Caven Point Road Land Exchange Area
Block\Lot:	
Address:	Jersey City - Hudson
Owner:	
Operator:	
Permit Type:	
License Type:	
Related IDs:	
Individual:	
Individual Type:	

Request Details:

We are requesting a review of the Site Remediation Program files for PI# G000044903.

The New Jersey Department of Environmental Protection (NJDEP), acknowledges the receipt of your Open Public Records Act (OPRA) record request. The NJDEP will respond to your request within seven (7) business days.

If you have any questions, please contact the Office of Record Access at (609) 341-3121, or e-mail our office at: records.custodian@dep.nj.gov. The assigned OPRA Record Request Tracking #, identified in the Subject Line of this email, will facilitate future communications with our office.

Thank you,

NJDEP - Office of Record Access

OPRA Request Tracking Number: 286823

Date Received:	03/08/2021
Date Submitted:	03/08/2021
Access Method:	Send Electronic copies

Requesting Party Information

Name:	Richard J Mailhot
Affiliations:	Dresdner Robin
Mailing Address:	55 Lane Road Suite 220 Fairfield, NJ 07004
Phone:	(201) 725-8270
Email:	rmailhot@dresdnerrobin.com

Request Information

Facility Name:	NJTA Interchange 14B Toll Plaza
Block\Lot:	
Address:	Jersey City - Hudson
Owner:	
Operator:	
Permit Type:	
License Type:	
Related IDs:	
Individual:	
Individual Type:	

Request Details:

We are requesting a review of the Site Remediation Program files for PI# 013193

The New Jersey Department of Environmental Protection (NJDEP), acknowledges the receipt of your Open Public Records Act (OPRA) record request. The NJDEP will respond to your request within seven (7) business days.

If you have any questions, please contact the Office of Record Access at (609) 341-3121, or e-mail our office at: records.custodian@dep.nj.gov. The assigned OPRA Record Request Tracking #, identified in the Subject Line of this email, will facilitate future communications with our office.

Thank you,

NJDEP - Office of Record Access

OPRA Request Tracking Number: 286824

Date Received:	03/08/2021
Date Submitted:	03/08/2021
Access Method:	Send Electronic copies

Requesting Party Information

Name:	Richard J Mailhot
Affiliations:	Dresdner Robin
Mailing Address:	55 Lane Road Suite 220 Fairfield Twp, NJ 07004
Phone:	(201) 725-8270
Email:	rmailhot@dresdnerrobin.com

Request Information

Facility Name:	Hudson County Chromate 100
Block\Lot:	
Address:	Jersey City - Hudson
Owner:	
Operator:	
Permit Type:	
License Type:	
Related IDs:	
Individual:	
Individual Type:	

Request Details:

We are requesting a review of the Site Remediation Program files for PI# G000008723.

The New Jersey Department of Environmental Protection (NJDEP), acknowledges the receipt of your Open Public Records Act (OPRA) record request. The NJDEP will respond to your request within seven (7) business days.

If you have any questions, please contact the Office of Record Access at (609) 341-3121, or e-mail our office at: records.custodian@dep.nj.gov. The assigned OPRA Record Request Tracking #, identified in the Subject Line of this email, will facilitate future communications with our office.

Thank you,

NJDEP - Office of Record Access

OPRA Request Tracking Number: 286825

Date Received:	03/08/2021
Date Submitted:	03/08/2021
Access Method:	Send Electronic copies

Requesting Party Information

Name:	Richard J Mailhot
Affiliations:	Dresdner Robin
Mailing Address:	55 Lane Road Suite 220 Fairfield Twp, NJ 07004
Phone:	(201) 725-8270
Email:	rmailhot@dresdnerrobin.com

Request Information

Facility Name:	HCC 112 Ultramar Petroleum #1
Block\Lot:	
Address:	Jersey City - Hudson
Owner:	
Operator:	
Permit Type:	
License Type:	
Related IDs:	
Individual:	
Individual Type:	

Request Details:

We are requesting a review of the Site Remediation Program files for PI# G000008733.

The New Jersey Department of Environmental Protection (NJDEP), acknowledges the receipt of your Open Public Records Act (OPRA) record request. The NJDEP will respond to your request within seven (7) business days.

If you have any questions, please contact the Office of Record Access at (609) 341-3121, or e-mail our office at: records.custodian@dep.nj.gov. The assigned OPRA Record Request Tracking #, identified in the Subject Line of this email, will facilitate future communications with our office.

Thank you,

NJDEP - Office of Record Access

OPRA Request Tracking Number: 286827

Date Received:	03/08/2021
Date Submitted:	03/08/2021
Access Method:	Send Electronic copies

Requesting Party Information

Name:	Richard J Mailhot
Affiliations:	Dresdner Robin
Mailing Address:	55 Lane Road Suite 220 Fairfield, NJ 07004
Phone:	(201) 725-8270
Email:	rmailhot@dresdnerrobin.com

Request Information

Facility Name:	Ultramar Petroleum Inc. Tankport
Block\Lot:	
Address:	Jersey City - Hudson
Owner:	
Operator:	
Permit Type:	
License Type:	
Related IDs:	
Individual:	
Individual Type:	

Request Details:

We are requesting a review of the Site Remediation Program files for PI# 015203.

The New Jersey Department of Environmental Protection (NJDEP), acknowledges the receipt of your Open Public Records Act (OPRA) record request. The NJDEP will respond to your request within seven (7) business days.

If you have any questions, please contact the Office of Record Access at (609) 341-3121, or e-mail our office at: records.custodian@dep.nj.gov. The assigned OPRA Record Request Tracking #, identified in the Subject Line of this email, will facilitate future communications with our office.

Thank you,

NJDEP - Office of Record Access

OPRA Request Tracking Number: 287063

Date Received:	03/11/2021
Date Submitted:	03/10/2021
Access Method:	Send Electronic copies

Requesting Party Information

Name:	Richard J Mailhot
Affiliations:	Dresdner Robin
Mailing Address:	55 Lane Road Suite 220 Fairfield Twp, NJ 07004
Phone:	(201) 725-8270
Email:	rmailhot@dresdnerrobin.com

Request Information

Facility Name:	S&S Carriers
Block\Lot:	
Address:	Newark - Essex
Owner:	
Operator:	
Permit Type:	
License Type:	
Related IDs:	
Individual:	
Individual Type:	

Request Details:

We are requesting a review of the Site Remediation Program files for PI# 575122.

The New Jersey Department of Environmental Protection (NJDEP), acknowledges the receipt of your Open Public Records Act (OPRA) record request. The NJDEP will respond to your request within seven (7) business days.

If you have any questions, please contact the Office of Record Access at (609) 341-3121, or e-mail our office at: records.custodian@dep.nj.gov. The assigned OPRA Record Request Tracking #, identified in the Subject Line of this email, will facilitate future communications with our office.

Thank you,

NJDEP - Office of Record Access

OPRA Request Tracking Number: 287064

Date Received:	03/11/2021
Date Submitted:	03/10/2021
Access Method:	Send Electronic copies

Requesting Party Information

Name:	Richard J Mailhot
Affiliations:	Dresdner Robin
Mailing Address:	55 Lane Road Suite 220 Fairfield, NJ 07004
Phone:	(201) 725-8270
Email:	rmailhot@dresdnerrobin.com

Request Information

Facility Name:	Firmenich, Inc._Chem Fleur
Block\Lot:	
Address:	150 Firmenich Way Newark - Essex
Owner:	
Operator:	
Permit Type:	
License Type:	
Related IDs:	
Individual:	
Individual Type:	

Request Details:

We are requesting a review of the Site Remediation Program files for PI# 208649 and the Right to Know files for 16335900001.

The New Jersey Department of Environmental Protection (NJDEP), acknowledges the receipt of your Open Public Records Act (OPRA) record request. The NJDEP will respond to your request within seven (7) business days.

If you have any questions, please contact the Office of Record Access at (609) 341-3121, or e-mail our office at: records.custodian@dep.nj.gov. The assigned OPRA Record Request Tracking #, identified in the Subject Line of this email, will facilitate future communications with our office.

Thank you,

NJDEP - Office of Record Access

OPRA Request Tracking Number: 287065

Date Received:	03/11/2021
Date Submitted:	03/10/2021
Access Method:	Send Electronic copies

Requesting Party Information

Name:	Richard J Mailhot
Affiliations:	Dresdner Robin
Mailing Address:	55 Lane Road Suite 220 Fairfield, NJ 07004
Phone:	(201) 725-8270
Email:	rmailhot@dresdnerrobin.com

Request Information

Facility Name:	UPS Autogistics, Inc.
Block\Lot:	
Address:	175 Firmenich Way Newark - Essex
Owner:	
Operator:	
Permit Type:	
License Type:	
Related IDs:	
Individual:	
Individual Type:	

Request Details:

We are requesting a review of the Right to Know files for PI# 00000035408.

The New Jersey Department of Environmental Protection (NJDEP), acknowledges the receipt of your Open Public Records Act (OPRA) record request. The NJDEP will respond to your request within seven (7) business days.

If you have any questions, please contact the Office of Record Access at (609) 341-3121, or e-mail our office at: records.custodian@dep.nj.gov. The assigned OPRA Record Request Tracking #, identified in the Subject Line of this email, will facilitate future communications with our office.

Thank you,

NJDEP - Office of Record Access

OPRA Request Tracking Number: 287066

Date Received:	03/11/2021
Date Submitted:	03/10/2021
Access Method:	Send Electronic copies

Requesting Party Information

Name:	Richard J Mailhot
Affiliations:	Dresdner Robin
Mailing Address:	55 Lane Road Suite 220 Fairfield Twp, NJ 07004
Phone:	(201) 725-8270
Email:	rmailhot@dresdnerrobin.com

Request Information

Facility Name:	Distribution Center_Guaranteed Overnight Delivery
Block\Lot:	
Address:	888 Doremus Avenue Newark - Essex
Owner:	
Operator:	
Permit Type:	
License Type:	
Related IDs:	
Individual:	
Individual Type:	

Request Details:

We are requesting a review of the Site Remediation Program files for PI# 000993.

The New Jersey Department of Environmental Protection (NJDEP), acknowledges the receipt of your Open Public Records Act (OPRA) record request. The NJDEP will respond to your request within seven (7) business days.

If you have any questions, please contact the Office of Record Access at (609) 341-3121, or e-mail our office at: records.custodian@dep.nj.gov. The assigned OPRA Record Request Tracking #, identified in the Subject Line of this email, will facilitate future communications with our office.

Thank you,

NJDEP - Office of Record Access

OPRA Request Tracking Number: 287067

Date Received:	03/11/2021
Date Submitted:	03/10/2021
Access Method:	Send Electronic copies

Requesting Party Information

Name:	Richard J Mailhot
Affiliations:	Dresdner Robin
Mailing Address:	55 Lane Road Suite 220 Fairfield, NJ 07004
Phone:	(201) 725-8270
Email:	rmailhot@dresdnerrobin.com

Request Information

Facility Name:	Conrail Doremus Avenue Auto Terminal
Block\Lot:	
Address:	860 Doremus Avenue Newark - Essex
Owner:	
Operator:	
Permit Type:	
License Type:	
Related IDs:	
Individual:	
Individual Type:	

Request Details:

We are requesting a review of the Site Remediation Program files for PI# 031149.

The New Jersey Department of Environmental Protection (NJDEP), acknowledges the receipt of your Open Public Records Act (OPRA) record request. The NJDEP will respond to your request within seven (7) business days.

If you have any questions, please contact the Office of Record Access at (609) 341-3121, or e-mail our office at: records.custodian@dep.nj.gov. The assigned OPRA Record Request Tracking #, identified in the Subject Line of this email, will facilitate future communications with our office.

Thank you,

NJDEP - Office of Record Access

OPRA Request Tracking Number: 287068

Date Received:	03/11/2021
Date Submitted:	03/10/2021
Access Method:	Send Electronic copies

Requesting Party Information

Name:	Richard J Mailhot
Affiliations:	Dresdner Robin
Mailing Address:	55 Lane Road Suite 220 Fairfield, NJ 07004
Phone:	(201) 725-8270
Email:	rmailhot@dresdnerrobin.com

Request Information

Facility Name:	Navy Street and Port Street
Block\Lot:	
Address:	Navy Street and Port Street Newark - Essex
Owner:	
Operator:	
Permit Type:	
License Type:	
Related IDs:	
Individual:	
Individual Type:	

Request Details:

We are requesting a review of the Site Remediation Program files for PI# G000010854.

The New Jersey Department of Environmental Protection (NJDEP), acknowledges the receipt of your Open Public Records Act (OPRA) record request. The NJDEP will respond to your request within seven (7) business days.

If you have any questions, please contact the Office of Record Access at (609) 341-3121, or e-mail our office at: records.custodian@dep.nj.gov. The assigned OPRA Record Request Tracking #, identified in the Subject Line of this email, will facilitate future communications with our office.

Thank you,

NJDEP - Office of Record Access

OPRA Request Tracking Number: 287093

Date Received:	03/11/2021
Date Submitted:	03/11/2021
Access Method:	Send Electronic copies

Requesting Party Information

Name:	Richard J Mailhot
Affiliations:	Dresdner Robin
Mailing Address:	55 Lane Road, Suite 220 Fairfield, NJ 07004
Phone:	(201) 725-8270
Email:	rmailhot@dresdnerrobin.com

Request Information

Facility Name:	BP Marine Americas
Block\Lot:	
Address:	Bldg 350 Coastal Street Newark - Essex
Owner:	
Operator:	
Permit Type:	
License Type:	
Related IDs:	
Individual:	
Individual Type:	

Request Details:

We are requesting a review of the Site Remediation Program files for PI# 012499 and Right-to Know # 65666300000.

The New Jersey Department of Environmental Protection (NJDEP), acknowledges the receipt of your Open Public Records Act (OPRA) record request. The NJDEP will respond to your request within seven (7) business days.

If you have any questions, please contact the Office of Record Access at (609) 341-3121, or e-mail our office at: records.custodian@dep.nj.gov. The assigned OPRA Record Request Tracking #, identified in the Subject Line of this email, will facilitate future communications with our office.

Thank you,

NJDEP - Office of Record Access

OPRA Request Tracking Number: 287118

Date Received:	03/11/2021
Date Submitted:	03/11/2021
Access Method:	Send Electronic copies

Requesting Party Information

Name:	Richard J Mailhot
Affiliations:	Dresdner Robin
Mailing Address:	55 Lane Road, Suite 220 Fairfield, NJ 07004
Phone:	(201) 725-8270
Email:	rmailhot@dresdnerrobin.com

Request Information

Facility Name:	Colonial Pipeline
Block\Lot:	
Address:	839 Doremus Avenue Newark - Essex
Owner:	
Operator:	
Permit Type:	
License Type:	
Related IDs:	
Individual:	
Individual Type:	

Request Details:

We are requesting a review of the Site Remediation Program files for PI# G000031911 and the Right-to-Know files for PI# 17363700016.

The New Jersey Department of Environmental Protection (NJDEP), acknowledges the receipt of your Open Public Records Act (OPRA) record request. The NJDEP will respond to your request within seven (7) business days.

If you have any questions, please contact the Office of Record Access at (609) 341-3121, or e-mail our office at: records.custodian@dep.nj.gov. The assigned OPRA Record Request Tracking #, identified in the Subject Line of this email, will facilitate future communications with our office.

Thank you,

NJDEP - Office of Record Access

OPRA Request Tracking Number: 287119

Date Received:	03/11/2021
Date Submitted:	03/11/2021
Access Method:	Send Electronic copies

Requesting Party Information

Name:	Richard J Mailhot
Affiliations:	Dresdner Robin
Mailing Address:	55 Lane Road, Suite 220 Fairfield Twp, NJ 07004
Phone:	(201) 725-8270
Email:	rmailhot@dresdnerrobin.com

Request Information

Facility Name:	Hertz Corp.
Block\Lot:	
Address:	900 Doremus Avenue Newark - Essex
Owner:	
Operator:	
Permit Type:	
License Type:	
Related IDs:	
Individual:	
Individual Type:	

Request Details:

We are requesting a review of the Right-to-know files for PI# 20431200000.

The New Jersey Department of Environmental Protection (NJDEP), acknowledges the receipt of your Open Public Records Act (OPRA) record request. The NJDEP will respond to your request within seven (7) business days.

If you have any questions, please contact the Office of Record Access at (609) 341-3121, or e-mail our office at: records.custodian@dep.nj.gov. The assigned OPRA Record Request Tracking #, identified in the Subject Line of this email, will facilitate future communications with our office.

Thank you,

NJDEP - Office of Record Access

OPRA Request Tracking Number: 287121

Date Received:	03/11/2021
Date Submitted:	03/11/2021
Access Method:	Send Electronic copies

Requesting Party Information

Name:	Richard J Mailhot
Affiliations:	Dresdner Robin
Mailing Address:	55 Lane Road, Suite 220 Fairfield Twp, NJ 07004
Phone:	(201) 725-8270
Email:	rmailhot@dresdnerrobin.com

Request Information

Facility Name:	Hudson County Chromate 148
Block\Lot:	
Address:	350 Coastal Street Newark - Essex
Owner:	
Operator:	British Petroleum Corp
Permit Type:	
License Type:	
Related IDs:	
Individual:	
Individual Type:	

Request Details:

We are requesting a review of the Site Remediation Program files for PI# G000008764.

The New Jersey Department of Environmental Protection (NJDEP), acknowledges the receipt of your Open Public Records Act (OPRA) record request. The NJDEP will respond to your request within seven (7) business days.

If you have any questions, please contact the Office of Record Access at (609) 341-3121, or e-mail our office at: records.custodian@dep.nj.gov. The assigned OPRA Record Request Tracking #, identified in the Subject Line of this email, will facilitate future communications with our office.

Thank you,

NJDEP - Office of Record Access

OPRA Request Tracking Number: 287124

Date Received:	03/11/2021
Date Submitted:	03/11/2021
Access Method:	Send Electronic copies

Requesting Party Information

Name:	Rchard J Mailhot
Affiliations:	Dresdner Robin
Mailing Address:	55 Lane Road, Suite 220 Fairfield, NJ 07004
Phone:	(201) 725-8270
Email:	rmailhot@dresdnerrobin.com

Request Information

Facility Name:	Giordano Recycling
Block\Lot:	
Address:	292 Marlin Street Newark - Essex
Owner:	
Operator:	
Permit Type:	
License Type:	
Related IDs:	
Individual:	
Individual Type:	

Request Details:

We are requesting a review of the Right to Know files for PI# 00000035160.

The New Jersey Department of Environmental Protection (NJDEP), acknowledges the receipt of your Open Public Records Act (OPRA) record request. The NJDEP will respond to your request within seven (7) business days.

If you have any questions, please contact the Office of Record Access at (609) 341-3121, or e-mail our office at: records.custodian@dep.nj.gov. The assigned OPRA Record Request Tracking #, identified in the Subject Line of this email, will facilitate future communications with our office.

Thank you,

NJDEP - Office of Record Access

OPRA Request Tracking Number: 287185

Date Received:	03/12/2021
Date Submitted:	03/12/2021
Access Method:	Send Electronic copies

Requesting Party Information

Name:	Richard J Mailhot
Affiliations:	Dresdner Robin
Mailing Address:	55 Lane Road Suite 220 Fairfield, NJ 07004
Phone:	(201) 725-8270
Email:	rmailhot@dresdnerrobin.com

Request Information

Facility Name:	Port Street Warehouse
Block\Lot:	
Address:	Newark - Essex
Owner:	
Operator:	
Permit Type:	
License Type:	
Related IDs:	
Individual:	
Individual Type:	

Request Details:

We are requesting a review of the Site Remediation Program files for PI# G000005084

The New Jersey Department of Environmental Protection (NJDEP), acknowledges the receipt of your Open Public Records Act (OPRA) record request. The NJDEP will respond to your request within seven (7) business days.

If you have any questions, please contact the Office of Record Access at (609) 341-3121, or e-mail our office at: records.custodian@dep.nj.gov. The assigned OPRA Record Request Tracking #, identified in the Subject Line of this email, will facilitate future communications with our office.

Thank you,

NJDEP - Office of Record Access

OPRA Request Tracking Number: 287186

Date Received:	03/12/2021
Date Submitted:	03/12/2021
Access Method:	Send Electronic copies

Requesting Party Information

Name:	Richard J Mailhot
Affiliations:	Dresdner Robin
Mailing Address:	55 Lane Road Suite 220 Fairfield, NJ 07004
Phone:	(201) 725-8270
Email:	rmailhot@dresdnerrobin.com

Request Information

Facility Name:	Route 78 West Parkway Ramp Diesel Spill
Block\Lot:	
Address:	Newark - Essex
Owner:	
Operator:	
Permit Type:	
License Type:	
Related IDs:	
Individual:	
Individual Type:	

Request Details:

We are requesting a review of the Site Remediation Program files for PI# 536501.

The New Jersey Department of Environmental Protection (NJDEP), acknowledges the receipt of your Open Public Records Act (OPRA) record request. The NJDEP will respond to your request within seven (7) business days.

If you have any questions, please contact the Office of Record Access at (609) 341-3121, or e-mail our office at: records.custodian@dep.nj.gov. The assigned OPRA Record Request Tracking #, identified in the Subject Line of this email, will facilitate future communications with our office.

Thank you,

NJDEP - Office of Record Access

OPRA Request Tracking Number: 287187

Date Received:	03/12/2021
Date Submitted:	03/12/2021
Access Method:	Send Electronic copies

Requesting Party Information

Name:	Richard J Mailhot
Affiliations:	Dresdner Robin
Mailing Address:	55 Lane Road Suite 220 Fairfield, NJ 07004
Phone:	(201) 725-8270
Email:	rmailhot@dresdnerrobin.com

Request Information

Facility Name:	Consolidated Freightways
Block\Lot:	
Address:	300 Port Street Newark - Essex
Owner:	
Operator:	XPO Logistics Freight, Inc.
Permit Type:	
License Type:	
Related IDs:	
Individual:	
Individual Type:	

Request Details:

We are requesting a review of the Site Remediation Program files for PI# 012881 and right-to-know files for PI # 1468880005.

The New Jersey Department of Environmental Protection (NJDEP), acknowledges the receipt of your Open Public Records Act (OPRA) record request. The NJDEP will respond to your request within seven (7) business days.

If you have any questions, please contact the Office of Record Access at (609) 341-3121, or e-mail our office at: records.custodian@dep.nj.gov. The assigned OPRA Record Request Tracking #, identified in the Subject Line of this email, will facilitate future communications with our office.

Thank you,

NJDEP - Office of Record Access

OPRA Request Tracking Number: 287188

Date Received:	03/12/2021
Date Submitted:	03/12/2021
Access Method:	Send Electronic copies

Requesting Party Information

Name:	Richard J Mailhot
Affiliations:	Dresdner Robin
Mailing Address:	55 Lane Road Suite 220 Fairfield, NJ 07004
Phone:	(201) 725-8270
Email:	rmailhot@dresdnerrobin.com

Request Information

Facility Name:	TRT International Diesel Spill
Block\Lot:	
Address:	250 Port Street Newark - Essex
Owner:	
Operator:	
Permit Type:	
License Type:	
Related IDs:	
Individual:	
Individual Type:	

Request Details:

We are requesting a review of the Site Remediation Program files for PI# 661347

The New Jersey Department of Environmental Protection (NJDEP), acknowledges the receipt of your Open Public Records Act (OPRA) record request. The NJDEP will respond to your request within seven (7) business days.

If you have any questions, please contact the Office of Record Access at (609) 341-3121, or e-mail our office at: records.custodian@dep.nj.gov. The assigned OPRA Record Request Tracking #, identified in the Subject Line of this email, will facilitate future communications with our office.

Thank you,

NJDEP - Office of Record Access

OPRA Request Tracking Number: 287189

Date Received:	03/12/2021
Date Submitted:	03/12/2021
Access Method:	Send Electronic copies

Requesting Party Information

Name:	Richard J Mailhot
Affiliations:	Dresdner Robin
Mailing Address:	55 Lane Road Suite 220 Fairfield, NJ 07004
Phone:	(201) 725-8270
Email:	rmailhot@dresdnerrobin.com

Request Information

Facility Name:	NJTA North Div Maintenance & Interchange 14
Block\Lot:	
Address:	Newark - Essex
Owner:	
Operator:	TMD #7
Permit Type:	
License Type:	
Related IDs:	
Individual:	
Individual Type:	

Request Details:

We are requesting a review of the Site Remediation Program files for PI# 013186.

The New Jersey Department of Environmental Protection (NJDEP), acknowledges the receipt of your Open Public Records Act (OPRA) record request. The NJDEP will respond to your request within seven (7) business days.

If you have any questions, please contact the Office of Record Access at (609) 341-3121, or e-mail our office at: records.custodian@dep.nj.gov. The assigned OPRA Record Request Tracking #, identified in the Subject Line of this email, will facilitate future communications with our office.

Thank you,

NJDEP - Office of Record Access

OPRA Request Tracking Number: 287190

Date Received:	03/12/2021
Date Submitted:	03/12/2021
Access Method:	Send Electronic copies

Requesting Party Information

Name:	Richard J Mailhot
Affiliations:	Dresdner Robin
Mailing Address:	55 Lane Road Suite 220 Fairfield, NJ 07004
Phone:	(201) 725-8270
Email:	rmailhot@dresdnerrobin.com

Request Information

Facility Name:	NJ Turnpike Under Ramp @ Exit 14
Block\Lot:	
Address:	Newark - Essex
Owner:	
Operator:	Mystic Bulk Carriers
Permit Type:	
License Type:	
Related IDs:	
Individual:	
Individual Type:	

Request Details:

We are requesting a review of the Site Remediation Program files for PI# G000039090.

The New Jersey Department of Environmental Protection (NJDEP), acknowledges the receipt of your Open Public Records Act (OPRA) record request. The NJDEP will respond to your request within seven (7) business days.

If you have any questions, please contact the Office of Record Access at (609) 341-3121, or e-mail our office at: records.custodian@dep.nj.gov. The assigned OPRA Record Request Tracking #, identified in the Subject Line of this email, will facilitate future communications with our office.

Thank you,

NJDEP - Office of Record Access

OPRA Request Tracking Number: 287292

Date Received:	03/15/2021
Date Submitted:	03/15/2021
Access Method:	Send Electronic copies

Requesting Party Information

Name:	Richard J Mailhot
Affiliations:	Dresdner Robin
Mailing Address:	55 Lane Road Suite 220 Fairfield, NJ 07004
Phone:	(201) 725-8270
Email:	rmailhot@dresdnerrobin.com

Request Information

Facility Name:	TMD #7_North Division Maintenance & Interchange 14
Block\Lot:	
Address:	Newark - Essex
Owner:	
Operator:	New Jersey Turnpike Authority
Permit Type:	
License Type:	
Related IDs:	
Individual:	
Individual Type:	

Request Details:

We are requesting a review of the Site Remediation Program files for PI# 013186. (TMD #7).

The New Jersey Department of Environmental Protection (NJDEP), acknowledges the receipt of your Open Public Records Act (OPRA) record request. The NJDEP will respond to your request within seven (7) business days.

If you have any questions, please contact the Office of Record Access at (609) 341-3121, or e-mail our office at: records.custodian@dep.nj.gov. The assigned OPRA Record Request Tracking #, identified in the Subject Line of this email, will facilitate future communications with our office.

Thank you,

NJDEP - Office of Record Access

OPRA Request Tracking Number: 287298

Date Received:	03/15/2021
Date Submitted:	03/15/2021
Access Method:	Send Electronic copies

Requesting Party Information

Name:	Rchard J Mailhot
Affiliations:	Dresdner Robin
Mailing Address:	55 Lane Road, Suite 220 Fairfield, NJ 07004
Phone:	(201) 725-8270
Email:	rmailhot@dresdnerrobin.com

Request Information

Facility Name:	T & J Landfill
Block\Lot:	
Address:	Newark - Essex
Owner:	
Operator:	
Permit Type:	
License Type:	
Related IDs:	
Individual:	
Individual Type:	

Request Details:

We are requesting a review of the Site Remediation Program files for PI# G000000428.

The New Jersey Department of Environmental Protection (NJDEP), acknowledges the receipt of your Open Public Records Act (OPRA) record request. The NJDEP will respond to your request within seven (7) business days.

If you have any questions, please contact the Office of Record Access at (609) 341-3121, or e-mail our office at: records.custodian@dep.nj.gov. The assigned OPRA Record Request Tracking #, identified in the Subject Line of this email, will facilitate future communications with our office.

Thank you,

NJDEP - Office of Record Access

OPRA Request Tracking Number: 287299

Date Received:	03/15/2021
Date Submitted:	03/15/2021
Access Method:	Send Electronic copies

Requesting Party Information

Name:	Richard J Mailhot
Affiliations:	Dresdner Robin
Mailing Address:	55 Lane Road Suite 220 Fairfield, NJ 07004
Phone:	(201) 725-8270
Email:	rmailhot@dresdnerrobin.com

Request Information

Facility Name:	Foreign Auto Preparation Service
Block\Lot:	
Address:	Newark - Essex
Owner:	
Operator:	
Permit Type:	
License Type:	
Related IDs:	
Individual:	
Individual Type:	

Request Details:

We are requesting a review of the Site Remediation Program files for PI# G000019954.

The New Jersey Department of Environmental Protection (NJDEP), acknowledges the receipt of your Open Public Records Act (OPRA) record request. The NJDEP will respond to your request within seven (7) business days.

If you have any questions, please contact the Office of Record Access at (609) 341-3121, or e-mail our office at: records.custodian@dep.nj.gov. The assigned OPRA Record Request Tracking #, identified in the Subject Line of this email, will facilitate future communications with our office.

Thank you,

NJDEP - Office of Record Access

OPRA Request Tracking Number: 287300

Date Received:	03/15/2021
Date Submitted:	03/15/2021
Access Method:	Send Electronic copies

Requesting Party Information

Name:	Richard J Mailhot
Affiliations:	Dresdner Robin
Mailing Address:	55 Lane Road Suite 220 Fairfield, NJ 07004
Phone:	(201) 725-8270
Email:	rmailhot@dresdnerrobin.com

Request Information

Facility Name:	Interchange 14 Toll Plaza
Block\Lot:	
Address:	Newark - Essex
Owner:	
Operator:	New Jersey Turnpike Authority
Permit Type:	
License Type:	
Related IDs:	
Individual:	
Individual Type:	

Request Details:

We are requesting a review of the Site Remediation Program files for PI# 013187.

The New Jersey Department of Environmental Protection (NJDEP), acknowledges the receipt of your Open Public Records Act (OPRA) record request. The NJDEP will respond to your request within seven (7) business days.

If you have any questions, please contact the Office of Record Access at (609) 341-3121, or e-mail our office at: records.custodian@dep.nj.gov. The assigned OPRA Record Request Tracking #, identified in the Subject Line of this email, will facilitate future communications with our office.

Thank you,

NJDEP - Office of Record Access

OPRA Request Tracking Number: 287302

Date Received:	03/15/2021
Date Submitted:	03/15/2021
Access Method:	Send Electronic copies

Requesting Party Information

Name:	Richard J Mailhot
Affiliations:	Dresdner Robin
Mailing Address:	55 Lane Road Suite 220 Fairfield, NJ 07004
Phone:	(201) 725-8270
Email:	rmailhot@dresdnerrobin.com

Request Information

Facility Name:	New Jersey Turnpike Exit 14
Block\Lot:	
Address:	Newark - Essex
Owner:	
Operator:	
Permit Type:	
License Type:	
Related IDs:	
Individual:	
Individual Type:	

Request Details:

We are requesting a review of the Site Remediation Program files for PI# 025630.

The New Jersey Department of Environmental Protection (NJDEP), acknowledges the receipt of your Open Public Records Act (OPRA) record request. The NJDEP will respond to your request within seven (7) business days.

If you have any questions, please contact the Office of Record Access at (609) 341-3121, or e-mail our office at: records.custodian@dep.nj.gov. The assigned OPRA Record Request Tracking #, identified in the Subject Line of this email, will facilitate future communications with our office.

Thank you,

NJDEP - Office of Record Access

OPRA Request Tracking Number: 287376

Date Received:	03/16/2021
Date Submitted:	03/16/2021
Access Method:	Send Electronic copies

Requesting Party Information

Name:	Richard J Mailhot
Affiliations:	Dresdner Robin
Mailing Address:	55 Lane Road Suite 220 Fairfield, NJ 07004
Phone:	(201) 725-8270
Email:	rmailhot@dresdnerrobin.com

Request Information

Facility Name:	Emery Worldwide
Block\Lot:	
Address:	100 Port Street Newark - Essex
Owner:	
Operator:	
Permit Type:	
License Type:	
Related IDs:	
Individual:	
Individual Type:	

Request Details:

For the preparation of a Preliminary Assessment, we are requesting a review of the Site Remediation Program files for the two program ID#s for the property (PI# 005548 and 022386). We seek all identifiable remedial, permitting and enforcement violations records for the subject property.

The New Jersey Department of Environmental Protection (NJDEP), acknowledges the receipt of your Open Public Records Act (OPRA) record request. The NJDEP will respond to your request within seven (7) business days.

If you have any questions, please contact the Office of Record Access at (609) 341-3121, or e-mail our office at: records.custodian@dep.nj.gov. The assigned OPRA Record Request Tracking #, identified in the Subject Line of this email, will facilitate future communications with our office.

Thank you,

NJDEP - Office of Record Access

OPRA Request Tracking Number: 287355

Date Received:	03/16/2021
Date Submitted:	03/16/2021
Access Method:	On-site access, visit, copy

Requesting Party Information

Name:	Richard J Mailhot
Affiliations:	Dresdner Robin
Mailing Address:	55 Lane Road Suite 220 Fairfield, NJ 07004
Phone:	(201) 725-8270
Email:	rmailhot@dresdnerrobin.com

Request Information

Facility Name:	Hudson County Chromate 144 @ Newark Bay Pipeline C
Block\Lot:	
Address:	Bayonne City - Hudson
Owner:	
Operator:	
Permit Type:	
License Type:	
Related IDs:	
Individual:	
Individual Type:	

Request Details:

We are requesting a review of the Site Remediation Program files for PI# G000008760.

The New Jersey Department of Environmental Protection (NJDEP), acknowledges the receipt of your Open Public Records Act (OPRA) record request. The NJDEP will respond to your request within seven (7) business days.

If you have any questions, please contact the Office of Record Access at (609) 341-3121, or e-mail our office at: records.custodian@dep.nj.gov. The assigned OPRA Record Request Tracking #, identified in the Subject Line of this email, will facilitate future communications with our office.

Thank you,

NJDEP - Office of Record Access

OPRA Request Tracking Number: 287377

Date Received:	03/16/2021
Date Submitted:	03/16/2021
Access Method:	Send Electronic copies

Requesting Party Information

Name:	Richard J Mailhot
Affiliations:	Dresdner Robin
Mailing Address:	55 Lane Road Suite 220 Fairfield Twp, NJ 07004
Phone:	(201) 725-8270
Email:	rmailhot@dresdnerrobin.com

Request Information

Facility Name:	Hudson County Chromate 09 (NJTP Exit 14A ROW)
Block\Lot:	
Address:	Jersey City - Hudson
Owner:	
Operator:	
Permit Type:	
License Type:	
Related IDs:	
Individual:	
Individual Type:	

Request Details:

For the preparation of a Preliminary Assessment, we are requesting a review of the Site Remediation Program files for the property (PI# 294669). We seek all identifiable remedial, permitting and enforcement violations records for the subject property.

The New Jersey Department of Environmental Protection (NJDEP), acknowledges the receipt of your Open Public Records Act (OPRA) record request. The NJDEP will respond to your request within seven (7) business days.

If you have any questions, please contact the Office of Record Access at (609) 341-3121, or e-mail our office at: records.custodian@dep.nj.gov. The assigned OPRA Record Request Tracking #, identified in the Subject Line of this email, will facilitate future communications with our office.

Thank you,

NJDEP - Office of Record Access

OPRA Request Tracking Number: 287527

Date Received:	03/18/2021
Date Submitted:	03/17/2021
Access Method:	Send Electronic copies

Requesting Party Information

Name:	Richard J Mailhot
Affiliations:	Dresdner Robin
Mailing Address:	55 Lane Road Suite 220 Fairfield Twp, NJ 07004
Phone:	(201) 725-8270
Email:	rmailhot@dresdnerrobin.com

Request Information

Facility Name:	Pierson's Creek NPL_Troy Chemical
Block\Lot:	
Address:	Avenue L Newark - Essex
Owner:	
Operator:	
Permit Type:	
License Type:	
Related IDs:	
Individual:	
Individual Type:	

Request Details:

For the preparation of a Preliminary Assessment, we are requesting a review of the Site Remediation Program files for the property (PI#s G000001344 and 635895). We seek all identifiable remedial, permitting and enforcement violations records for the subject property.

The New Jersey Department of Environmental Protection (NJDEP), acknowledges the receipt of your Open Public Records Act (OPRA) record request. The NJDEP will respond to your request within seven (7) business days.

If you have any questions, please contact the Office of Record Access at (609) 341-3121, or e-mail our office at: records.custodian@dep.nj.gov. The assigned OPRA Record Request Tracking #, identified in the Subject Line of this email, will facilitate future communications with our office.

Thank you,

NJDEP - Office of Record Access

OPRA Request Tracking Number: 287528

Date Received:	03/18/2021
Date Submitted:	03/17/2021
Access Method:	Send Electronic copies

Requesting Party Information

Name:	Richard J Mailhot
Affiliations:	Dresdner Robin
Mailing Address:	55 Lane Road Suite 220 Fairfield, NJ 07004
Phone:	(201) 725-8270
Email:	rmailhot@dresdnerrobin.com

Request Information

Facility Name:	Fabuwood Cabinetry Corp
Block\Lot:	
Address:	99 Caven Point Road Jersey City - Hudson
Owner:	
Operator:	
Permit Type:	
License Type:	
Related IDs:	
Individual:	
Individual Type:	

Request Details:

For the preparation of a Preliminary Assessment, we are requesting a review of the Site Remediation Program files for the property (PI# 750900) and the Right to now files (PI# 00000056327). We seek all identifiable remedial, permitting and enforcement violations records for the subject property.

The New Jersey Department of Environmental Protection (NJDEP), acknowledges the receipt of your Open Public Records Act (OPRA) record request. The NJDEP will respond to your request within seven (7) business days.

If you have any questions, please contact the Office of Record Access at (609) 341-3121, or e-mail our office at: records.custodian@dep.nj.gov. The assigned OPRA Record Request Tracking #, identified in the Subject Line of this email, will facilitate future communications with our office.

Thank you,

NJDEP - Office of Record Access

OPRA Request Tracking Number: 287530

Date Received:	03/18/2021
Date Submitted:	03/17/2021
Access Method:	Send Electronic copies

Requesting Party Information

Name:	Richard J Mailhot
Affiliations:	Dresdner Robin
Mailing Address:	55 Lane Road Suite 220 Fairfield Twp, NJ 07004
Phone:	(201) 725-8270
Email:	rmailhot@dresdnerrobin.com

Request Information

Facility Name:	Hudson County Chromate 04
Block\Lot:	
Address:	Jersey City - Hudson
Owner:	
Operator:	
Permit Type:	
License Type:	
Related IDs:	
Individual:	
Individual Type:	

Request Details:

For the preparation of a Preliminary Assessment, we are requesting a review of the Site Remediation Program files for the property (PI# G000008632). We seek all identifiable remedial, permitting and enforcement violations records for the subject property.

The New Jersey Department of Environmental Protection (NJDEP), acknowledges the receipt of your Open Public Records Act (OPRA) record request. The NJDEP will respond to your request within seven (7) business days.

If you have any questions, please contact the Office of Record Access at (609) 341-3121, or e-mail our office at: records.custodian@dep.nj.gov. The assigned OPRA Record Request Tracking #, identified in the Subject Line of this email, will facilitate future communications with our office.

Thank you,

NJDEP - Office of Record Access

OPRA Request Tracking Number: 287531

Date Received:	03/18/2021
Date Submitted:	03/17/2021
Access Method:	Send Electronic copies

Requesting Party Information

Name:	Richard J Mailhot
Affiliations:	Dresdner Robin
Mailing Address:	55 Lane Road Suite 220 Fairfield, NJ 07004
Phone:	(201) 725-8270
Email:	rmailhot@dresdnerrobin.com

Request Information

Facility Name:	Hudson County Chromate 66
Block\Lot:	
Address:	Jersey City - Hudson
Owner:	
Operator:	
Permit Type:	
License Type:	
Related IDs:	
Individual:	
Individual Type:	

Request Details:

For the preparation of a Preliminary Assessment, we are requesting a review of the Site Remediation Program files for the property (PI# G000008694). We seek all identifiable remedial, permitting and enforcement violations records for the subject property.

The New Jersey Department of Environmental Protection (NJDEP), acknowledges the receipt of your Open Public Records Act (OPRA) record request. The NJDEP will respond to your request within seven (7) business days.

If you have any questions, please contact the Office of Record Access at (609) 341-3121, or e-mail our office at: records.custodian@dep.nj.gov. The assigned OPRA Record Request Tracking #, identified in the Subject Line of this email, will facilitate future communications with our office.

Thank you,

NJDEP - Office of Record Access

OPRA Request Tracking Number: 287532

Date Received:	03/18/2021
Date Submitted:	03/17/2021
Access Method:	On-site access, visit, copy

Requesting Party Information

Name:	Richard J Mailhot
Affiliations:	Dresdner Robin
Mailing Address:	55 Lane Road Suite 220 Fairfield, NJ 07004
Phone:	(201) 725-8270
Email:	rmailhot@dresdnerrobin.com

Request Information

Facility Name:	Hudson County Chromate 05
Block\Lot:	
Address:	Jersey City - Hudson
Owner:	
Operator:	
Permit Type:	
License Type:	
Related IDs:	
Individual:	
Individual Type:	

Request Details:

For the preparation of a Preliminary Assessment, we are requesting a review of the Site Remediation Program files for the property (PI# G000008633). We seek all identifiable remedial, permitting and enforcement violations records for the subject property.

The New Jersey Department of Environmental Protection (NJDEP), acknowledges the receipt of your Open Public Records Act (OPRA) record request. The NJDEP will respond to your request within seven (7) business days.

If you have any questions, please contact the Office of Record Access at (609) 341-3121, or e-mail our office at: records.custodian@dep.nj.gov. The assigned OPRA Record Request Tracking #, identified in the Subject Line of this email, will facilitate future communications with our office.

Thank you,

NJDEP - Office of Record Access

OPRA Request Tracking Number: 287544

Date Received:	03/18/2021
Date Submitted:	03/18/2021
Access Method:	Send Electronic copies

Requesting Party Information

Name:	Richard J Mailhot
Affiliations:	Dresdner Robin
Mailing Address:	55 Lane Road Suite 220 Fairfield, NJ 07004
Phone:	(201) 725-8270
Email:	rmailhot@dresdnerrobin.com

Request Information

Facility Name:	Hudson County Chromate 19
Block\Lot:	
Address:	Jersey City - Hudson
Owner:	
Operator:	
Permit Type:	
License Type:	
Related IDs:	
Individual:	
Individual Type:	

Request Details:

For the preparation of a Preliminary Assessment, we are requesting a review of the Site Remediation Program files for the property (PI# G000008647). We seek all identifiable remedial records for the subject property.

The New Jersey Department of Environmental Protection (NJDEP), acknowledges the receipt of your Open Public Records Act (OPRA) record request. The NJDEP will respond to your request within seven (7) business days.

If you have any questions, please contact the Office of Record Access at (609) 341-3121, or e-mail our office at: records.custodian@dep.nj.gov. The assigned OPRA Record Request Tracking #, identified in the Subject Line of this email, will facilitate future communications with our office.

Thank you,

NJDEP - Office of Record Access

OPRA Request Tracking Number: 287545

Date Received:	03/18/2021
Date Submitted:	03/18/2021
Access Method:	Send Electronic copies

Requesting Party Information

Name:	Richard J Mailhot
Affiliations:	Dresdner Robin
Mailing Address:	55 Lane Road Suite 220 Fairfield, NJ 07004
Phone:	(201) 725-8270
Email:	rmailhot@dresdnerrobin.com

Request Information

Facility Name:	REL Xpress
Block\Lot:	
Address:	Jersey City - Hudson
Owner:	
Operator:	
Permit Type:	
License Type:	
Related IDs:	
Individual:	
Individual Type:	

Request Details:

For the preparation of a Preliminary Assessment, we are requesting a review of the Site Remediation Program files for the property (PI# 736165). We seek all identifiable remedial records for the subject property.

The New Jersey Department of Environmental Protection (NJDEP), acknowledges the receipt of your Open Public Records Act (OPRA) record request. The NJDEP will respond to your request within seven (7) business days.

If you have any questions, please contact the Office of Record Access at (609) 341-3121, or e-mail our office at: records.custodian@dep.nj.gov. The assigned OPRA Record Request Tracking #, identified in the Subject Line of this email, will facilitate future communications with our office.

Thank you,

NJDEP - Office of Record Access

OPRA Request Tracking Number: 287546

Date Received:	03/18/2021
Date Submitted:	03/18/2021
Access Method:	Send Electronic copies

Requesting Party Information

Name:	Richard J Mailhot
Affiliations:	Dresdner Robin
Mailing Address:	55 Lane Road Suite 220 Fairfield, NJ 07004
Phone:	(201) 725-8270
Email:	rmailhot@dresdnerrobin.com

Request Information

Facility Name:	NJTPK MD #9 Proposed
Block\Lot:	
Address:	Jersey City - Hudson
Owner:	
Operator:	
Permit Type:	
License Type:	
Related IDs:	
Individual:	
Individual Type:	

Request Details:

For the preparation of a Preliminary Assessment, we are requesting a review of the Site Remediation Program files for the property (PI# 706986). We seek all identifiable remedial records for the subject property.

The New Jersey Department of Environmental Protection (NJDEP), acknowledges the receipt of your Open Public Records Act (OPRA) record request. The NJDEP will respond to your request within seven (7) business days.

If you have any questions, please contact the Office of Record Access at (609) 341-3121, or e-mail our office at: records.custodian@dep.nj.gov. The assigned OPRA Record Request Tracking #, identified in the Subject Line of this email, will facilitate future communications with our office.

Thank you,

NJDEP - Office of Record Access

OPRA Request Tracking Number: 287547

Date Received:	03/18/2021
Date Submitted:	03/18/2021
Access Method:	Send Electronic copies

Requesting Party Information

Name:	Richard J Mailhot
Affiliations:	Dresdner Robin
Mailing Address:	55 Lane Road Suite 220 Fairfield Twp, NJ 07004
Phone:	(201) 725-8270
Email:	rmailhot@dresdnerrobin.com

Request Information

Facility Name:	Interchange 14B Toll Plaza _ NJTP EN Service Area
Block\Lot:	
Address:	Jersey City - Hudson
Owner:	
Operator:	
Permit Type:	
License Type:	
Related IDs:	
Individual:	
Individual Type:	

Request Details:

For the preparation of a Preliminary Assessment, we are requesting a review of the Site Remediation Program files for the property (PI#s 013192 and 013193). We seek all identifiable remedial records for the subject property.

The New Jersey Department of Environmental Protection (NJDEP), acknowledges the receipt of your Open Public Records Act (OPRA) record request. The NJDEP will respond to your request within seven (7) business days.

If you have any questions, please contact the Office of Record Access at (609) 341-3121, or e-mail our office at: records.custodian@dep.nj.gov. The assigned OPRA Record Request Tracking #, identified in the Subject Line of this email, will facilitate future communications with our office.

Thank you,

NJDEP - Office of Record Access

OPRA Request Tracking Number: 287549

Date Received:	03/18/2021
Date Submitted:	03/18/2021
Access Method:	Send Electronic copies

Requesting Party Information

Name:	Richard J Mailhot
Affiliations:	Dresdner Robin
Mailing Address:	55 Lane Road Suite 220 Fairfield, NJ 07004
Phone:	(201) 725-8270
Email:	rmailhot@dresdnerrobin.com

Request Information

Facility Name:	Streichler Trucking Inc
Block\Lot:	
Address:	100 Caven Point Road Jersey City - Hudson
Owner:	
Operator:	
Permit Type:	
License Type:	
Related IDs:	
Individual:	
Individual Type:	

Request Details:

For the preparation of a Preliminary Assessment, we are requesting a review of the Site Remediation Program files for the property (PI# 010919). We seek all identifiable remedial records for the subject property.

The New Jersey Department of Environmental Protection (NJDEP), acknowledges the receipt of your Open Public Records Act (OPRA) record request. The NJDEP will respond to your request within seven (7) business days.

If you have any questions, please contact the Office of Record Access at (609) 341-3121, or e-mail our office at: records.custodian@dep.nj.gov. The assigned OPRA Record Request Tracking #, identified in the Subject Line of this email, will facilitate future communications with our office.

Thank you,

NJDEP - Office of Record Access

OPRA Request Tracking Number: 287619

Date Received:	03/19/2021
Date Submitted:	03/19/2021
Access Method:	Send Electronic copies

Requesting Party Information

Name:	Richard J Mailhot
Affiliations:	Dresdner Robin
Mailing Address:	55 Lane Road Suite 220 Fairfield, NJ 07004
Phone:	(201) 725-8270
Email:	rmailhot@dresdnerrobin.com

Request Information

Facility Name:	Hudson County Chromium 63
Block\Lot:	
Address:	Jersey City - Hudson
Owner:	
Operator:	
Permit Type:	
License Type:	
Related IDs:	
Individual:	
Individual Type:	

Request Details:

For the preparation of a Preliminary Assessment, we are requesting a review of the Site Remediation Program files for the property (PI# G000008691). We seek all identifiable remedial records for the subject property.

The New Jersey Department of Environmental Protection (NJDEP), acknowledges the receipt of your Open Public Records Act (OPRA) record request. The NJDEP will respond to your request within seven (7) business days.

If you have any questions, please contact the Office of Record Access at (609) 341-3121, or e-mail our office at: records.custodian@dep.nj.gov. The assigned OPRA Record Request Tracking #, identified in the Subject Line of this email, will facilitate future communications with our office.

Thank you,

NJDEP - Office of Record Access

OPRA Request Tracking Number: 287622

Date Received:	03/19/2021
Date Submitted:	03/19/2021
Access Method:	Send Electronic copies

Requesting Party Information

Name:	Richard J Mailhot
Affiliations:	Dresdner Robin
Mailing Address:	55 Lane Road Suite 220 Fairfield, NJ 07004
Phone:	(201) 725-8270
Email:	rmailhot@dresdnerrobin.com

Request Information

Facility Name:	Hudson County Chromate 65
Block\Lot:	
Address:	Jersey City - Hudson
Owner:	
Operator:	
Permit Type:	
License Type:	
Related IDs:	
Individual:	
Individual Type:	

Request Details:

For the preparation of a Preliminary Assessment, we are requesting a review of the Site Remediation Program files for the property (PI# G000008693). We seek all identifiable remedial records for the subject property.

The New Jersey Department of Environmental Protection (NJDEP), acknowledges the receipt of your Open Public Records Act (OPRA) record request. The NJDEP will respond to your request within seven (7) business days.

If you have any questions, please contact the Office of Record Access at (609) 341-3121, or e-mail our office at: records.custodian@dep.nj.gov. The assigned OPRA Record Request Tracking #, identified in the Subject Line of this email, will facilitate future communications with our office.

Thank you,

NJDEP - Office of Record Access

OPRA Request Tracking Number: 287623

Date Received:	03/19/2021
Date Submitted:	03/19/2021
Access Method:	Send Electronic copies

Requesting Party Information

Name:	Richard J Mailhot
Affiliations:	Dresdner Robin
Mailing Address:	55 Lane Road Suite 220 Fairfield, NJ 07004
Phone:	(201) 725-8270
Email:	rmailhot@dresdnerrobin.com

Request Information

Facility Name:	Baldwin Oils & Commodities Company
Block\Lot:	
Address:	Jersey City - Hudson
Owner:	
Operator:	
Permit Type:	
License Type:	
Related IDs:	
Individual:	
Individual Type:	

Request Details:

For the preparation of a Preliminary Assessment, we are requesting a review of the Site Remediation Program files for the property (PI# G000002333). We seek all identifiable remedial records for the subject property.

The New Jersey Department of Environmental Protection (NJDEP), acknowledges the receipt of your Open Public Records Act (OPRA) record request. The NJDEP will respond to your request within seven (7) business days.

If you have any questions, please contact the Office of Record Access at (609) 341-3121, or e-mail our office at: records.custodian@dep.nj.gov. The assigned OPRA Record Request Tracking #, identified in the Subject Line of this email, will facilitate future communications with our office.

Thank you,

NJDEP - Office of Record Access

OPRA Request Tracking Number: 287625

Date Received:	03/19/2021
Date Submitted:	03/19/2021
Access Method:	Send Electronic copies

Requesting Party Information

Name:	Richard J Mailhot
Affiliations:	Dresdner Robin
Mailing Address:	55 Lane Road Suite 220 Fairfield, NJ 07004
Phone:	(201) 725-8270
Email:	rmailhot@dresdnerrobin.com

Request Information

Facility Name:	TDM #9
Block\Lot:	
Address:	Jersey City - Hudson
Owner:	
Operator:	
Permit Type:	
License Type:	
Related IDs:	
Individual:	
Individual Type:	

Request Details:

For the preparation of a Preliminary Assessment, we are requesting a review of the Site Remediation Program files for the property (PI# 013311). We seek all identifiable remedial records for the subject property.

The New Jersey Department of Environmental Protection (NJDEP), acknowledges the receipt of your Open Public Records Act (OPRA) record request. The NJDEP will respond to your request within seven (7) business days.

If you have any questions, please contact the Office of Record Access at (609) 341-3121, or e-mail our office at: records.custodian@dep.nj.gov. The assigned OPRA Record Request Tracking #, identified in the Subject Line of this email, will facilitate future communications with our office.

Thank you,

NJDEP - Office of Record Access

OPRA Request Tracking Number: 287626

Date Received:	03/19/2021
Date Submitted:	03/19/2021
Access Method:	Send Electronic copies

Requesting Party Information

Name:	Richard J Mailhot
Affiliations:	Dresdner Robin
Mailing Address:	55 Lane Road Suite 220 Fairfield, NJ 07004
Phone:	(201) 725-8270
Email:	rmailhot@dresdnerrobin.com

Request Information

Facility Name:	NJ Turnpike Authority Row North of 1 Burma Road
Block\Lot:	
Address:	Jersey City - Hudson
Owner:	
Operator:	
Permit Type:	
License Type:	
Related IDs:	
Individual:	
Individual Type:	

Request Details:

For the preparation of a Preliminary Assessment, we are requesting a review of the Site Remediation Program files for the property (PI# 735177). We seek all identifiable remedial records for the subject property.

The New Jersey Department of Environmental Protection (NJDEP), acknowledges the receipt of your Open Public Records Act (OPRA) record request. The NJDEP will respond to your request within seven (7) business days.

If you have any questions, please contact the Office of Record Access at (609) 341-3121, or e-mail our office at: records.custodian@dep.nj.gov. The assigned OPRA Record Request Tracking #, identified in the Subject Line of this email, will facilitate future communications with our office.

Thank you,

NJDEP - Office of Record Access

OPRA Request Tracking Number: 287628

Date Received:	03/19/2021
Date Submitted:	03/19/2021
Access Method:	Send Electronic copies

Requesting Party Information

Name:	Richard J Mailhot
Affiliations:	Dresdner Robin
Mailing Address:	55 Lane Road Suite 220 Fairfield Twp, NJ 07004
Phone:	(201) 725-8270
Email:	rmailhot@dresdnerrobin.com

Request Information

Facility Name:	14 Burma Road
Block\Lot:	
Address:	14 Burma Road Jersey City - Hudson
Owner:	
Operator:	
Permit Type:	
License Type:	
Related IDs:	
Individual:	
Individual Type:	

Request Details:

For the preparation of a Preliminary Assessment, we are requesting a review of the Site Remediation Program files for the property (PI# G000062419). We seek all identifiable remedial records for the subject property.

The New Jersey Department of Environmental Protection (NJDEP), acknowledges the receipt of your Open Public Records Act (OPRA) record request. The NJDEP will respond to your request within seven (7) business days.

If you have any questions, please contact the Office of Record Access at (609) 341-3121, or e-mail our office at: records.custodian@dep.nj.gov. The assigned OPRA Record Request Tracking #, identified in the Subject Line of this email, will facilitate future communications with our office.

Thank you,

NJDEP - Office of Record Access

OPRA Request Tracking Number: 287771

Date Received:	03/22/2021
Date Submitted:	03/22/2021
Access Method:	Send Electronic copies

Requesting Party Information

Name:	Richard J Mailhot
Affiliations:	Dresdner Robin
Mailing Address:	55 Lane Road Suite 220 Fairfield, NJ 07004
Phone:	(201) 725-8270
Email:	rmailhot@dresdnerrobin.com

Request Information

Facility Name:	Liberty State Park Maintenance Area
Block\Lot:	
Address:	Wolf Drive Jersey City - Hudson
Owner:	
Operator:	
Permit Type:	
License Type:	
Related IDs:	
Individual:	
Individual Type:	

Request Details:

For the preparation of a Preliminary Assessment, we are requesting a review of the Site Remediation Program files (PI# 010038) and Solid Waste Program files (PI# 132223) for the property. We seek all identifiable remedial and solid records for the subject property.

The New Jersey Department of Environmental Protection (NJDEP), acknowledges the receipt of your Open Public Records Act (OPRA) record request. The NJDEP will respond to your request within seven (7) business days.

If you have any questions, please contact the Office of Record Access at (609) 341-3121, or e-mail our office at: records.custodian@dep.nj.gov. The assigned OPRA Record Request Tracking #, identified in the Subject Line of this email, will facilitate future communications with our office.

Thank you,

NJDEP - Office of Record Access

OPRA Request Tracking Number: 287772

Date Received:	03/22/2021
Date Submitted:	03/22/2021
Access Method:	Send Electronic copies

Requesting Party Information

Name:	Richard J Mailhot
Affiliations:	Dresdner Robin
Mailing Address:	55 Lane Road Suite 220 Fairfield, NJ 07004
Phone:	(201) 725-8270
Email:	rmailhot@dresdnerrobin.com

Request Information

Facility Name:	Hudson County Chromate 178
Block\Lot:	
Address:	Jersey City - Hudson
Owner:	
Operator:	
Permit Type:	
License Type:	
Related IDs:	
Individual:	
Individual Type:	

Request Details:

For the preparation of a Preliminary Assessment, we are requesting a review of the Site Remediation Program files for the property (PI# G000011469). We seek all identifiable remedial records for the subject property.

The New Jersey Department of Environmental Protection (NJDEP), acknowledges the receipt of your Open Public Records Act (OPRA) record request. The NJDEP will respond to your request within seven (7) business days.

If you have any questions, please contact the Office of Record Access at (609) 341-3121, or e-mail our office at: records.custodian@dep.nj.gov. The assigned OPRA Record Request Tracking #, identified in the Subject Line of this email, will facilitate future communications with our office.

Thank you,

NJDEP - Office of Record Access

OPRA Request Tracking Number: 287942

Date Received:	03/24/2021
Date Submitted:	03/24/2021
Access Method:	Send Electronic copies

Requesting Party Information

Name:	Richard J Mailhot
Affiliations:	Dresdner Robin
Mailing Address:	55 Lane Road Suite 220 Fairfield, NJ 07004
Phone:	(201) 725-8270
Email:	rmailhot@dresdnerrobin.com

Request Information

Facility Name:	Polarome International Inc._HC Chromate 206
Block\Lot:	
Address:	200 Theodore Conrad Drive Jersey City - Hudson
Owner:	
Operator:	
Permit Type:	
License Type:	
Related IDs:	
Individual:	
Individual Type:	

Request Details:

For the preparation of a Preliminary Assessment, we are requesting a review of the Site Remediation Program files for the property (PI#s 581004 & G000008288). We seek all identifiable remedial records for the subject property.

The New Jersey Department of Environmental Protection (NJDEP), acknowledges the receipt of your Open Public Records Act (OPRA) record request. The NJDEP will respond to your request within seven (7) business days.

If you have any questions, please contact the Office of Record Access at (609) 341-3121, or e-mail our office at: records.custodian@dep.nj.gov. The assigned OPRA Record Request Tracking #, identified in the Subject Line of this email, will facilitate future communications with our office.

Thank you,

NJDEP - Office of Record Access

OPRA Request Tracking Number: 287776

Date Received:	03/22/2021
Date Submitted:	03/22/2021
Access Method:	Send Electronic copies

Requesting Party Information

Name:	Richard J Mailhot
Affiliations:	Dresdner Robin
Mailing Address:	55 Lane Road Suite 220 Fairfield, NJ 07004
Phone:	(201) 725-8270
Email:	rmailhot@dresdnerrobin.com

Request Information

Facility Name:	Burma Road Development
Block\Lot:	
Address:	Burma Road Jersey City - Hudson
Owner:	
Operator:	
Permit Type:	
License Type:	
Related IDs:	
Individual:	
Individual Type:	

Request Details:

For the preparation of a Preliminary Assessment, we are requesting a review of the Site Remediation Program files for the property (PI# 202435). We seek all identifiable remedial records for the subject property.

The New Jersey Department of Environmental Protection (NJDEP), acknowledges the receipt of your Open Public Records Act (OPRA) record request. The NJDEP will respond to your request within seven (7) business days.

If you have any questions, please contact the Office of Record Access at (609) 341-3121, or e-mail our office at: records.custodian@dep.nj.gov. The assigned OPRA Record Request Tracking #, identified in the Subject Line of this email, will facilitate future communications with our office.

Thank you,

NJDEP - Office of Record Access

OPRA Request Tracking Number: 287778

Date Received:	03/22/2021
Date Submitted:	03/22/2021
Access Method:	Send Electronic copies

Requesting Party Information

Name:	Richard J Mailhot
Affiliations:	Dresdner Robin
Mailing Address:	55 Lane Road Suite 220 Fairfield Twp, NJ 07004
Phone:	(201) 725-8270
Email:	rmailhot@dresdnerrobin.com

Request Information

Facility Name:	Diversified Global Graphics Group (DG3)
Block\Lot:	
Address:	100 Burma Road Jersey City - Hudson
Owner:	
Operator:	
Permit Type:	
License Type:	
Related IDs:	
Individual:	
Individual Type:	

Request Details:

For the preparation of a Preliminary Assessment, we are requesting a review of the Site Remediation Program files for the property (PI#s 615256, 726593, 831705, G000043536) and the right-to-know records (00000005579). We seek all identifiable remedial records for the subject property.

The New Jersey Department of Environmental Protection (NJDEP), acknowledges the receipt of your Open Public Records Act (OPRA) record request. The NJDEP will respond to your request within seven (7) business days.

If you have any questions, please contact the Office of Record Access at (609) 341-3121, or e-mail our office at: records.custodian@dep.nj.gov. The assigned OPRA Record Request Tracking #, identified in the Subject Line of this email, will facilitate future communications with our office.

Thank you,

NJDEP - Office of Record Access

OPRA Request Tracking Number: 287900

Date Received:	03/24/2021
Date Submitted:	03/23/2021
Access Method:	Send Electronic copies

Requesting Party Information

Name:	Richard J Mailhot
Affiliations:	Dresdner Robin
Mailing Address:	55 Lane Road Suite 220 Fairfield, NJ 07004
Phone:	(201) 725-8270
Email:	rmailhot@dresdnerrobin.com

Request Information

Facility Name:	NJT Light Rail Transit Bergen County
Block\Lot:	
Address:	Jersey City - Hudson
Owner:	
Operator:	
Permit Type:	
License Type:	
Related IDs:	
Individual:	
Individual Type:	

Request Details:

For the preparation of a Preliminary Assessment, we are requesting a review of the Site Remediation Program files for the property (PI#s 766203 & G000008447). We seek all identifiable remedial records for the subject property.

The New Jersey Department of Environmental Protection (NJDEP), acknowledges the receipt of your Open Public Records Act (OPRA) record request. The NJDEP will respond to your request within seven (7) business days.

If you have any questions, please contact the Office of Record Access at (609) 341-3121, or e-mail our office at: records.custodian@dep.nj.gov. The assigned OPRA Record Request Tracking #, identified in the Subject Line of this email, will facilitate future communications with our office.

Thank you,

NJDEP - Office of Record Access

OPRA Request Tracking Number: 287901

Date Received:	03/24/2021
Date Submitted:	03/23/2021
Access Method:	Send Electronic copies

Requesting Party Information

Name:	Richard J Mailhot
Affiliations:	Dresdner Robin
Mailing Address:	55 Lane Road Suite 220 Fairfield Twp, NJ 07004
Phone:	(201) 725-8270
Email:	rmailhot@dresdnerrobin.com

Request Information

Facility Name:	NJTA Interchange 14C Toll Plaza
Block\Lot:	
Address:	Jersey City - Hudson
Owner:	
Operator:	
Permit Type:	
License Type:	
Related IDs:	
Individual:	
Individual Type:	

Request Details:

For the preparation of a Preliminary Assessment, we are requesting a review of the Site Remediation Program files for the property (PI# 013194). We seek all identifiable remedial records for the subject property.

The New Jersey Department of Environmental Protection (NJDEP), acknowledges the receipt of your Open Public Records Act (OPRA) record request. The NJDEP will respond to your request within seven (7) business days.

If you have any questions, please contact the Office of Record Access at (609) 341-3121, or e-mail our office at: records.custodian@dep.nj.gov. The assigned OPRA Record Request Tracking #, identified in the Subject Line of this email, will facilitate future communications with our office.

Thank you,

NJDEP - Office of Record Access

OPRA Request Tracking Number: 287902

Date Received:	03/24/2021
Date Submitted:	03/23/2021
Access Method:	Send Electronic copies

Requesting Party Information

Name:	Richard J Mailhot
Affiliations:	Dresdner Robin
Mailing Address:	55 Lane Road Suite 220 Fairfield, NJ 07004
Phone:	(201) 725-8270
Email:	rmailhot@dresdnerrobin.com

Request Information

Facility Name:	Former Jersey City Impound Lot (U)
Block\Lot:	
Address:	Jersey City - Hudson
Owner:	
Operator:	
Permit Type:	
License Type:	
Related IDs:	
Individual:	
Individual Type:	

Request Details:

For the preparation of a Preliminary Assessment, we are requesting a review of the Solid Waste Program files for the property (PI#U2564).

The New Jersey Department of Environmental Protection (NJDEP), acknowledges the receipt of your Open Public Records Act (OPRA) record request. The NJDEP will respond to your request within seven (7) business days.

If you have any questions, please contact the Office of Record Access at (609) 341-3121, or e-mail our office at: records.custodian@dep.nj.gov. The assigned OPRA Record Request Tracking #, identified in the Subject Line of this email, will facilitate future communications with our office.

Thank you,

NJDEP - Office of Record Access

OPRA Request Tracking Number: 287903

Date Received:	03/24/2021
Date Submitted:	03/23/2021
Access Method:	Send Electronic copies

Requesting Party Information

Name:	Richard J Mailhot
Affiliations:	Dresdner Robin
Mailing Address:	55 Lane Road Suite 220 Fairfield, NJ 07004
Phone:	(201) 725-8270
Email:	rmailhot@dresdnerrobin.com

Request Information

Facility Name:	Scitech Scity Proposed
Block\Lot:	
Address:	Jersey City - Hudson
Owner:	
Operator:	
Permit Type:	
License Type:	
Related IDs:	
Individual:	
Individual Type:	

Request Details:

For the preparation of a Preliminary Assessment, we are requesting a review of the Site Remediation Program files for the property (PI# 777955). We seek all identifiable remedial records for the subject property.

The New Jersey Department of Environmental Protection (NJDEP), acknowledges the receipt of your Open Public Records Act (OPRA) record request. The NJDEP will respond to your request within seven (7) business days.

If you have any questions, please contact the Office of Record Access at (609) 341-3121, or e-mail our office at: records.custodian@dep.nj.gov. The assigned OPRA Record Request Tracking #, identified in the Subject Line of this email, will facilitate future communications with our office.

Thank you,

NJDEP - Office of Record Access

OPRA Request Tracking Number: 287904

Date Received:	03/24/2021
Date Submitted:	03/23/2021
Access Method:	Send Electronic copies

Requesting Party Information

Name:	Richard J Mailhot
Affiliations:	Dresdner Robin
Mailing Address:	55 Lane Road Suite 220 Fairfield, NJ 07004
Phone:	(201) 725-8270
Email:	rmailhot@dresdnerrobin.com

Request Information

Facility Name:	Hudson County Chromate 93
Block\Lot:	
Address:	Jersey City - Hudson
Owner:	
Operator:	
Permit Type:	
License Type:	
Related IDs:	
Individual:	
Individual Type:	

Request Details:

For the preparation of a Preliminary Assessment, we are requesting a review of the Site Remediation Program files for the property (PI# 250059). We seek all identifiable remedial records for the subject property.

The New Jersey Department of Environmental Protection (NJDEP), acknowledges the receipt of your Open Public Records Act (OPRA) record request. The NJDEP will respond to your request within seven (7) business days.

If you have any questions, please contact the Office of Record Access at (609) 341-3121, or e-mail our office at: records.custodian@dep.nj.gov. The assigned OPRA Record Request Tracking #, identified in the Subject Line of this email, will facilitate future communications with our office.

Thank you,

NJDEP - Office of Record Access

OPRA Request Tracking Number: 287944

Date Received:	03/24/2021
Date Submitted:	03/24/2021
Access Method:	Send Electronic copies

Requesting Party Information

Name:	Richard J Mailhot
Affiliations:	Dresdner Robin
Mailing Address:	55 Lane Road Suite 220 Fairfield, NJ 07004
Phone:	(201) 725-8270
Email:	rmailhot@dresdnerrobin.com

Request Information

Facility Name:	Hudson County Chromate 07
Block\Lot:	
Address:	Jersey City - Hudson
Owner:	
Operator:	
Permit Type:	
License Type:	
Related IDs:	
Individual:	
Individual Type:	

Request Details:

For the preparation of a Preliminary Assessment, we are requesting a review of the Site Remediation Program files for the property (PI# G000008635). We seek all identifiable remedial records for the subject property.

The New Jersey Department of Environmental Protection (NJDEP), acknowledges the receipt of your Open Public Records Act (OPRA) record request. The NJDEP will respond to your request within seven (7) business days.

If you have any questions, please contact the Office of Record Access at (609) 341-3121, or e-mail our office at: records.custodian@dep.nj.gov. The assigned OPRA Record Request Tracking #, identified in the Subject Line of this email, will facilitate future communications with our office.

Thank you,

NJDEP - Office of Record Access

OPRA Request Tracking Number: 287951

Date Received:	03/24/2021
Date Submitted:	03/24/2021
Access Method:	Send Electronic copies

Requesting Party Information

Name:	Richard J Mailhot
Affiliations:	Dresdner Robin
Mailing Address:	55 Lane Road Suite 220 Fairfield Twp, NJ 07004
Phone:	(201) 725-8270
Email:	rmailhot@dresdnerrobin.com

Request Information

Facility Name:	Titanic Merchandising
Block\Lot:	
Address:	222 Jersey City Blvd Jersey City - Hudson
Owner:	
Operator:	
Permit Type:	
License Type:	
Related IDs:	
Individual:	
Individual Type:	

Request Details:

For the preparation of a Preliminary Assessment, we are requesting a review of the Right-to-Know files for the property PI# 00000045255.

The New Jersey Department of Environmental Protection (NJDEP), acknowledges the receipt of your Open Public Records Act (OPRA) record request. The NJDEP will respond to your request within seven (7) business days.

If you have any questions, please contact the Office of Record Access at (609) 341-3121, or e-mail our office at: records.custodian@dep.nj.gov. The assigned OPRA Record Request Tracking #, identified in the Subject Line of this email, will facilitate future communications with our office.

Thank you,

NJDEP - Office of Record Access

OPRA Request Tracking Number: 287953

Date Received:	03/24/2021
Date Submitted:	03/24/2021
Access Method:	Send Electronic copies

Requesting Party Information

Name:	Richard J Mailhot
Affiliations:	Dresdner Robin
Mailing Address:	55 Lane Road Suite 220 Fairfield, NJ 07004
Phone:	(201) 725-8270
Email:	rmailhot@dresdnerrobin.com

Request Information

Facility Name:	Star D Manufacturing Co.
Block\Lot:	
Address:	Jersey City - Hudson
Owner:	
Operator:	
Permit Type:	
License Type:	
Related IDs:	
Individual:	
Individual Type:	

Request Details:

For the preparation of a Preliminary Assessment, we are requesting a review of the Site Remediation Program files for the property (PI# G000015743). We seek all identifiable remedial records for the subject property.

The New Jersey Department of Environmental Protection (NJDEP), acknowledges the receipt of your Open Public Records Act (OPRA) record request. The NJDEP will respond to your request within seven (7) business days.

If you have any questions, please contact the Office of Record Access at (609) 341-3121, or e-mail our office at: records.custodian@dep.nj.gov. The assigned OPRA Record Request Tracking #, identified in the Subject Line of this email, will facilitate future communications with our office.

Thank you,

NJDEP - Office of Record Access

OPRA Request Tracking Number: 287954

Date Received:	03/24/2021
Date Submitted:	03/24/2021
Access Method:	Send Electronic copies

Requesting Party Information

Name:	Richard J Mailhot
Affiliations:	Dresdner Robin
Mailing Address:	55 Lane Road Suite 220 Fairfield Twp, NJ 07004
Phone:	(201) 725-8270
Email:	rmailhot@dresdnerrobin.com

Request Information

Facility Name:	VIP Container Repair Inc (Former)
Block\Lot:	
Address:	248 Johnson Ave. Jersey City - Hudson
Owner:	
Operator:	
Permit Type:	
License Type:	
Related IDs:	
Individual:	
Individual Type:	

Request Details:

For the preparation of a Preliminary Assessment, we are requesting a review of the Site Remediation Program files for the property (PI# G000006741). We seek all identifiable remedial records for the subject property.

The New Jersey Department of Environmental Protection (NJDEP), acknowledges the receipt of your Open Public Records Act (OPRA) record request. The NJDEP will respond to your request within seven (7) business days.

If you have any questions, please contact the Office of Record Access at (609) 341-3121, or e-mail our office at: records.custodian@dep.nj.gov. The assigned OPRA Record Request Tracking #, identified in the Subject Line of this email, will facilitate future communications with our office.

Thank you,

NJDEP - Office of Record Access

OPRA Request Tracking Number: 287955

Date Received:	03/24/2021
Date Submitted:	03/24/2021
Access Method:	Send Electronic copies

Requesting Party Information

Name:	Richard J Mailhot
Affiliations:	Dresdner Robin
Mailing Address:	55 Lane Road Suite 220 Fairfield Twp, NJ 07004
Phone:	(201) 725-8270
Email:	rmailhot@dresdnerrobin.com

Request Information

Facility Name:	Hudson County Chromate 204
Block\Lot:	
Address:	Jersey City - Hudson
Owner:	
Operator:	
Permit Type:	
License Type:	
Related IDs:	
Individual:	
Individual Type:	

Request Details:

For the preparation of a Preliminary Assessment, we are requesting a review of the Site Remediation Program files for the property (PI# G000044585). We seek all identifiable remedial records for the subject property.

The New Jersey Department of Environmental Protection (NJDEP), acknowledges the receipt of your Open Public Records Act (OPRA) record request. The NJDEP will respond to your request within seven (7) business days.

If you have any questions, please contact the Office of Record Access at (609) 341-3121, or e-mail our office at: records.custodian@dep.nj.gov. The assigned OPRA Record Request Tracking #, identified in the Subject Line of this email, will facilitate future communications with our office.

Thank you,

NJDEP - Office of Record Access

OPRA Request Tracking Number: 288034

Date Received:	03/25/2021
Date Submitted:	03/25/2021
Access Method:	Send Electronic copies

Requesting Party Information

Name:	Richard J Mailhot
Affiliations:	Dresdner Robin
Mailing Address:	55 Lane Road Suite 220 Fairfield Twp, NJ 07004
Phone:	(201) 725-8270
Email:	rmailhot@dresdnerrobin.com

Request Information

Facility Name:	Hudson County Chromate 91
Block\Lot:	
Address:	Jersey City - Hudson
Owner:	
Operator:	
Permit Type:	
License Type:	
Related IDs:	
Individual:	
Individual Type:	

Request Details:

For the preparation of a Preliminary Assessment, we are requesting a review of the Site Remediation Program files for the property (PI# G000008714). We seek all identifiable remedial records for the subject property.

The New Jersey Department of Environmental Protection (NJDEP), acknowledges the receipt of your Open Public Records Act (OPRA) record request. The NJDEP will respond to your request within seven (7) business days.

If you have any questions, please contact the Office of Record Access at (609) 341-3121, or e-mail our office at: records.custodian@dep.nj.gov. The assigned OPRA Record Request Tracking #, identified in the Subject Line of this email, will facilitate future communications with our office.

Thank you,

NJDEP - Office of Record Access

OPRA Request Tracking Number: 288036

Date Received:	03/25/2021
Date Submitted:	03/25/2021
Access Method:	Send Electronic copies

Requesting Party Information

Name:	Richard J Mailhot
Affiliations:	Dresdner Robin
Mailing Address:	55 Lane Road Suite 220 Fairfield, NJ 07004
Phone:	(201) 725-8270
Email:	rmailhot@dresdnerrobin.com

Request Information

Facility Name:	L& L Select Container Service
Block\Lot:	
Address:	Jersey City - Hudson
Owner:	
Operator:	
Permit Type:	
License Type:	
Related IDs:	
Individual:	
Individual Type:	

Request Details:

For the preparation of a Preliminary Assessment, we are requesting a review of the Site Remediation Program files for the property (PI# 026315). We seek all identifiable remedial records for the subject property.

The New Jersey Department of Environmental Protection (NJDEP), acknowledges the receipt of your Open Public Records Act (OPRA) record request. The NJDEP will respond to your request within seven (7) business days.

If you have any questions, please contact the Office of Record Access at (609) 341-3121, or e-mail our office at: records.custodian@dep.nj.gov. The assigned OPRA Record Request Tracking #, identified in the Subject Line of this email, will facilitate future communications with our office.

Thank you,

NJDEP - Office of Record Access

OPRA Request Tracking Number: 288037

Date Received:	03/25/2021
Date Submitted:	03/25/2021
Access Method:	Send Electronic copies

Requesting Party Information

Name:	Richard J Mailhot
Affiliations:	Dresdner Robin
Mailing Address:	55 Lane Road Suite 220 Fairfield, NJ 07004
Phone:	(201) 725-8270
Email:	rmailhot@dresdnerrobin.com

Request Information

Facility Name:	The View LSP
Block\Lot:	
Address:	Jersey City - Hudson
Owner:	
Operator:	
Permit Type:	
License Type:	
Related IDs:	
Individual:	
Individual Type:	

Request Details:

For the preparation of a Preliminary Assessment, we are requesting a review of the Site Remediation Program files for the property (PI# 576740). We seek all identifiable remedial records for the subject property.

The New Jersey Department of Environmental Protection (NJDEP), acknowledges the receipt of your Open Public Records Act (OPRA) record request. The NJDEP will respond to your request within seven (7) business days.

If you have any questions, please contact the Office of Record Access at (609) 341-3121, or e-mail our office at: records.custodian@dep.nj.gov. The assigned OPRA Record Request Tracking #, identified in the Subject Line of this email, will facilitate future communications with our office.

Thank you,

NJDEP - Office of Record Access

OPRA Request Tracking Number: 288039

Date Received:	03/25/2021
Date Submitted:	03/25/2021
Access Method:	Send Electronic copies

Requesting Party Information

Name:	Richard J Mailhot
Affiliations:	Dresdner Robin
Mailing Address:	55 Lane Road Suite 220 Fairfield, NJ 07004
Phone:	(201) 725-8270
Email:	rmailhot@dresdnerrobin.com

Request Information

Facility Name:	Mill Creek Site
Block\Lot:	
Address:	Jersey City - Hudson
Owner:	
Operator:	
Permit Type:	
License Type:	
Related IDs:	
Individual:	
Individual Type:	

Request Details:

For the preparation of a Preliminary Assessment, we are requesting a review of the Site Remediation Program files for the property (PI# 732896). We seek all identifiable remedial records for the subject property.

The New Jersey Department of Environmental Protection (NJDEP), acknowledges the receipt of your Open Public Records Act (OPRA) record request. The NJDEP will respond to your request within seven (7) business days.

If you have any questions, please contact the Office of Record Access at (609) 341-3121, or e-mail our office at: records.custodian@dep.nj.gov. The assigned OPRA Record Request Tracking #, identified in the Subject Line of this email, will facilitate future communications with our office.

Thank you,

NJDEP - Office of Record Access

OPRA Request Tracking Number: 288040

Date Received:	03/25/2021
Date Submitted:	03/25/2021
Access Method:	Send Electronic copies

Requesting Party Information

Name:	Richard J Mailhot
Affiliations:	Dresdner Robin
Mailing Address:	55 Lane Road Suite 220 Fairfield, NJ 07004
Phone:	(201) 725-8270
Email:	rmailhot@dresdnerrobin.com

Request Information

Facility Name:	Pittsburgh Metal & Graphics
Block\Lot:	
Address:	Jersey City - Hudson
Owner:	
Operator:	
Permit Type:	
License Type:	
Related IDs:	
Individual:	
Individual Type:	

Request Details:

For the preparation of a Preliminary Assessment, we are requesting a review of the Site Remediation Program files for the property (PI#s G000005810 & 901686). We seek all identifiable remedial records for the subject property.

The New Jersey Department of Environmental Protection (NJDEP), acknowledges the receipt of your Open Public Records Act (OPRA) record request. The NJDEP will respond to your request within seven (7) business days.

If you have any questions, please contact the Office of Record Access at (609) 341-3121, or e-mail our office at: records.custodian@dep.nj.gov. The assigned OPRA Record Request Tracking #, identified in the Subject Line of this email, will facilitate future communications with our office.

Thank you,

NJDEP - Office of Record Access

OPRA Request Tracking Number: 288164

Date Received:	03/26/2021
Date Submitted:	03/26/2021
Access Method:	Send Electronic copies

Requesting Party Information

Name:	Richard J Mailhot
Affiliations:	Dresdner Robin
Mailing Address:	55 Lane Road Suite 220 Fairfield Twp, NJ 07004
Phone:	(201) 725-8270
Email:	rmailhot@dresdnerrobin.com

Request Information

Facility Name:	Drum Dump South
Block\Lot:	
Address:	52 Aetna Street Jersey City - Hudson
Owner:	
Operator:	
Permit Type:	
License Type:	
Related IDs:	
Individual:	
Individual Type:	

Request Details:

For the preparation of a Preliminary Assessment, we are requesting a review of the Site Remediation Program files for the property (PI#s 837645 & 838449). We seek all identifiable remedial records for the subject property.

The New Jersey Department of Environmental Protection (NJDEP), acknowledges the receipt of your Open Public Records Act (OPRA) record request. The NJDEP will respond to your request within seven (7) business days.

If you have any questions, please contact the Office of Record Access at (609) 341-3121, or e-mail our office at: records.custodian@dep.nj.gov. The assigned OPRA Record Request Tracking #, identified in the Subject Line of this email, will facilitate future communications with our office.

Thank you,

NJDEP - Office of Record Access

OPRA Request Tracking Number: 288165

Date Received:	03/26/2021
Date Submitted:	03/26/2021
Access Method:	Send Electronic copies

Requesting Party Information

Name:	Richard J Mailhot
Affiliations:	Dresdner Robin
Mailing Address:	55 Lane Road Suite 220 Fairfield, NJ 07004
Phone:	(201) 725-8270
Email:	rmailhot@dresdnerrobin.com

Request Information

Facility Name:	Hudson County Chromate 92
Block\Lot:	
Address:	Jersey City - Hudson
Owner:	
Operator:	
Permit Type:	
License Type:	
Related IDs:	
Individual:	
Individual Type:	

Request Details:

For the preparation of a Preliminary Assessment, we are requesting a review of the Site Remediation Program files for the property (PI# G000008715). We seek all identifiable remedial records for the subject property.

The New Jersey Department of Environmental Protection (NJDEP), acknowledges the receipt of your Open Public Records Act (OPRA) record request. The NJDEP will respond to your request within seven (7) business days.

If you have any questions, please contact the Office of Record Access at (609) 341-3121, or e-mail our office at: records.custodian@dep.nj.gov. The assigned OPRA Record Request Tracking #, identified in the Subject Line of this email, will facilitate future communications with our office.

Thank you,

NJDEP - Office of Record Access

OPRA Request Tracking Number: 288166

Date Received:	03/26/2021
Date Submitted:	03/26/2021
Access Method:	Send Electronic copies

Requesting Party Information

Name:	Richard J Mailhot
Affiliations:	Dresdner Robin
Mailing Address:	55 Lane Road Suite 220 Fairfield, NJ 07004
Phone:	(201) 725-8270
Email:	rmailhot@dresdnerrobin.com

Request Information

Facility Name:	JCRA Turnpike Dump #5
Block\Lot:	
Address:	Jersey City - Hudson
Owner:	
Operator:	
Permit Type:	
License Type:	
Related IDs:	
Individual:	
Individual Type:	

Request Details:

For the preparation of a Preliminary Assessment, we are requesting a review of the Site Remediation Program files for the property (PI# G000004612). We seek all identifiable remedial records for the subject property.

The New Jersey Department of Environmental Protection (NJDEP), acknowledges the receipt of your Open Public Records Act (OPRA) record request. The NJDEP will respond to your request within seven (7) business days.

If you have any questions, please contact the Office of Record Access at (609) 341-3121, or e-mail our office at: records.custodian@dep.nj.gov. The assigned OPRA Record Request Tracking #, identified in the Subject Line of this email, will facilitate future communications with our office.

Thank you,

NJDEP - Office of Record Access

OPRA Request Tracking Number: 288170

Date Received:	03/26/2021
Date Submitted:	03/26/2021
Access Method:	Send Electronic copies

Requesting Party Information

Name:	Richard J Mailhot
Affiliations:	Dresdner Robin
Mailing Address:	55 Lane Road Suite 220 Fairfield, NJ 07004
Phone:	(201) 725-8270
Email:	rmailhot@dresdnerrobin.com

Request Information

Facility Name:	PSE&G Company
Block\Lot:	
Address:	Jersey City - Hudson
Owner:	
Operator:	
Permit Type:	
License Type:	
Related IDs:	
Individual:	
Individual Type:	

Request Details:

For the preparation of a Preliminary Assessment, we are requesting a review of the Site Remediation Program files for the property (PI# G000025785) and the Right to Know files (PI# 00585211451 We seek all identifiable remedial records for the subject property.

The New Jersey Department of Environmental Protection (NJDEP), acknowledges the receipt of your Open Public Records Act (OPRA) record request. The NJDEP will respond to your request within seven (7) business days.

If you have any questions, please contact the Office of Record Access at (609) 341-3121, or e-mail our office at: records.custodian@dep.nj.gov. The assigned OPRA Record Request Tracking #, identified in the Subject Line of this email, will facilitate future communications with our office.

Thank you,

NJDEP - Office of Record Access

OPRA Request Tracking Number: 288171

Date Received:	03/26/2021
Date Submitted:	03/26/2021
Access Method:	Send Electronic copies

Requesting Party Information

Name:	Richard J Mailhot
Affiliations:	Dresdner Robin
Mailing Address:	55 Lane Road Suite 220 Fairfield, NJ 07004
Phone:	(201) 725-8270
Email:	rmailhot@dresdnerrobin.com

Request Information

Facility Name:	Sunoco Service, Inc.
Block\Lot:	
Address:	Jersey City - Hudson
Owner:	
Operator:	Sunoco #80000320-0006-9583
Permit Type:	
License Type:	
Related IDs:	
Individual:	
Individual Type:	

Request Details:

For the preparation of a Preliminary Assessment, we are requesting a review of the Site Remediation Program files for the property (PI# 016419) and the Right to Know files for PI# 20524400000. We seek all identifiable remedial records for the subject property.

The New Jersey Department of Environmental Protection (NJDEP), acknowledges the receipt of your Open Public Records Act (OPRA) record request. The NJDEP will respond to your request within seven (7) business days.

If you have any questions, please contact the Office of Record Access at (609) 341-3121, or e-mail our office at: records.custodian@dep.nj.gov. The assigned OPRA Record Request Tracking #, identified in the Subject Line of this email, will facilitate future communications with our office.

Thank you,

NJDEP - Office of Record Access

OPRA Request Tracking Number: 288224

Date Received:	03/29/2021
Date Submitted:	03/29/2021
Access Method:	Send Electronic copies

Requesting Party Information

Name:	Richard J Mailhot
Affiliations:	Dresdner Robin
Mailing Address:	55 Lane Road Suite 220 Fairfield, NJ 07004
Phone:	(201) 725-8270
Email:	rmailhot@dresdnerrobin.com

Request Information

Facility Name:	Hudson County Chromate 11
Block\Lot:	
Address:	Jersey City - Hudson
Owner:	
Operator:	
Permit Type:	
License Type:	
Related IDs:	
Individual:	
Individual Type:	

Request Details:

For the preparation of a Preliminary Assessment, we are requesting a review of the Site Remediation Program files for the property (PI# G000008639). We seek all identifiable remedial records for the subject property.

The New Jersey Department of Environmental Protection (NJDEP), acknowledges the receipt of your Open Public Records Act (OPRA) record request. The NJDEP will respond to your request within seven (7) business days.

If you have any questions, please contact the Office of Record Access at (609) 341-3121, or e-mail our office at: records.custodian@dep.nj.gov. The assigned OPRA Record Request Tracking #, identified in the Subject Line of this email, will facilitate future communications with our office.

Thank you,

NJDEP - Office of Record Access

OPRA Request Tracking Number: 288225

Date Received:	03/29/2021
Date Submitted:	03/29/2021
Access Method:	Send Electronic copies

Requesting Party Information

Name:	Richard J Mailhot
Affiliations:	Dresdner Robin
Mailing Address:	55 Lane Road Suite 220 Fairfield, NJ 07004
Phone:	(201) 725-8270
Email:	rmailhot@dresdnerrobin.com

Request Information

Facility Name:	Boricua Motors Inc.
Block\Lot:	
Address:	462-464 Grand Street Jersey City - Hudson
Owner:	
Operator:	
Permit Type:	
License Type:	
Related IDs:	
Individual:	
Individual Type:	

Request Details:

For the preparation of a Preliminary Assessment, we are requesting a review of the Right-to-Know files for the property (PI# 86523400000).

The New Jersey Department of Environmental Protection (NJDEP), acknowledges the receipt of your Open Public Records Act (OPRA) record request. The NJDEP will respond to your request within seven (7) business days.

If you have any questions, please contact the Office of Record Access at (609) 341-3121, or e-mail our office at: records.custodian@dep.nj.gov. The assigned OPRA Record Request Tracking #, identified in the Subject Line of this email, will facilitate future communications with our office.

Thank you,

NJDEP - Office of Record Access

OPRA Request Tracking Number: 288226

Date Received:	03/29/2021
Date Submitted:	03/29/2021
Access Method:	Send Electronic copies

Requesting Party Information

Name:	Richard J Mailhot
Affiliations:	Dresdner Robin
Mailing Address:	55 Lane Road Suite 220 Fairfield Twp, NJ 07004
Phone:	(201) 725-8270
Email:	rmailhot@dresdnerrobin.com

Request Information

Facility Name:	18 Center Street
Block\Lot:	
Address:	18 Center Street Jersey City - Hudson
Owner:	
Operator:	
Permit Type:	
License Type:	
Related IDs:	
Individual:	
Individual Type:	

Request Details:

For the preparation of a Preliminary Assessment, we are requesting a review of the Site Remediation Program files for the property (PI# 663764). We seek all identifiable remedial records for the subject property.

The New Jersey Department of Environmental Protection (NJDEP), acknowledges the receipt of your Open Public Records Act (OPRA) record request. The NJDEP will respond to your request within seven (7) business days.

If you have any questions, please contact the Office of Record Access at (609) 341-3121, or e-mail our office at: records.custodian@dep.nj.gov. The assigned OPRA Record Request Tracking #, identified in the Subject Line of this email, will facilitate future communications with our office.

Thank you,

NJDEP - Office of Record Access

OPRA Request Tracking Number: 288227

Date Received:	03/29/2021
Date Submitted:	03/29/2021
Access Method:	Send Electronic copies

Requesting Party Information

Name:	Richard J Mailhot
Affiliations:	Dresdner Robin
Mailing Address:	55 Lane Road Suite 220 Fairfield, NJ 07004
Phone:	(201) 725-8270
Email:	rmailhot@dresdnerrobin.com

Request Information

Facility Name:	A Meluso & Sons, Inc.
Block\Lot:	
Address:	17 Bates Street Jersey City - Hudson
Owner:	
Operator:	
Permit Type:	
License Type:	
Related IDs:	
Individual:	
Individual Type:	

Request Details:

For the preparation of a Preliminary Assessment, we are requesting a review of the Site Remediation Program files for the property (PI#s 026324 and 765110) and the Right-to-Know files (10320100000). We seek all identifiable remedial records for the subject property.

The New Jersey Department of Environmental Protection (NJDEP), acknowledges the receipt of your Open Public Records Act (OPRA) record request. The NJDEP will respond to your request within seven (7) business days.

If you have any questions, please contact the Office of Record Access at (609) 341-3121, or e-mail our office at: records.custodian@dep.nj.gov. The assigned OPRA Record Request Tracking #, identified in the Subject Line of this email, will facilitate future communications with our office.

Thank you,

NJDEP - Office of Record Access

OPRA Request Tracking Number: 288228

Date Received:	03/29/2021
Date Submitted:	03/29/2021
Access Method:	Send Electronic copies

Requesting Party Information

Name:	Richard J Mailhot
Affiliations:	Dresdner Robin
Mailing Address:	55 Lane Road Suite 220 Fairfield, NJ 07004
Phone:	(201) 725-8270
Email:	rmailhot@dresdnerrobin.com

Request Information

Facility Name:	Super Service MVA
Block\Lot:	
Address:	Jersey City - Hudson
Owner:	
Operator:	
Permit Type:	
License Type:	
Related IDs:	
Individual:	
Individual Type:	

Request Details:

For the preparation of a Preliminary Assessment, we are requesting a review of the Site Remediation Program files for the property (PI# 585163). We seek all identifiable remedial records for the subject property.

The New Jersey Department of Environmental Protection (NJDEP), acknowledges the receipt of your Open Public Records Act (OPRA) record request. The NJDEP will respond to your request within seven (7) business days.

If you have any questions, please contact the Office of Record Access at (609) 341-3121, or e-mail our office at: records.custodian@dep.nj.gov. The assigned OPRA Record Request Tracking #, identified in the Subject Line of this email, will facilitate future communications with our office.

Thank you,

NJDEP - Office of Record Access

OPRA Request Tracking Number: 288321

Date Received:	03/30/2021
Date Submitted:	03/30/2021
Access Method:	Send Electronic copies

Requesting Party Information

Name:	Richard J Mailhot
Affiliations:	Dresdner Robin
Mailing Address:	55 Lane Road Suite 220 Fairfield Twp, NJ 07004
Phone:	(201) 725-8270
Email:	rmailhot@dresdnerrobin.com

Request Information

Facility Name:	Talon Paint Products Co.
Block\Lot:	
Address:	205 Bright Street Jersey City - Hudson
Owner:	
Operator:	
Permit Type:	
License Type:	
Related IDs:	
Individual:	
Individual Type:	

Request Details:

For the preparation of a Preliminary Assessment, we are requesting a review of the Site Remediation Program files for the property (PI# 009196 & 637247) and the Right to Know files for PI# 27774500000. We seek all identifiable remedial records for the subject property.

The New Jersey Department of Environmental Protection (NJDEP), acknowledges the receipt of your Open Public Records Act (OPRA) record request. The NJDEP will respond to your request within seven (7) business days.

If you have any questions, please contact the Office of Record Access at (609) 341-3121, or e-mail our office at: records.custodian@dep.nj.gov. The assigned OPRA Record Request Tracking #, identified in the Subject Line of this email, will facilitate future communications with our office.

Thank you,

NJDEP - Office of Record Access

OPRA Request Tracking Number: 288392

Date Received:	03/31/2021
Date Submitted:	03/30/2021
Access Method:	Send Electronic copies

Requesting Party Information

Name:	Richard J Mailhot
Affiliations:	Dresdner Robin
Mailing Address:	55 Lane Road Suite 220 Fairfield, NJ 07004
Phone:	(201) 725-8270
Email:	rmailhot@dresdnerrobin.com

Request Information

Facility Name:	Mercer Street Loop & Chopin Ct PAH Contamination
Block\Lot:	
Address:	Jersey City - Hudson
Owner:	
Operator:	
Permit Type:	
License Type:	
Related IDs:	
Individual:	
Individual Type:	

Request Details:

For the preparation of a Preliminary Assessment, we are requesting a review of the Site Remediation Program files for the property (PI# G000043356). We seek all identifiable remedial records for the subject property.

The New Jersey Department of Environmental Protection (NJDEP), acknowledges the receipt of your Open Public Records Act (OPRA) record request. The NJDEP will respond to your request within seven (7) business days.

If you have any questions, please contact the Office of Record Access at (609) 341-3121, or e-mail our office at: records.custodian@dep.nj.gov. The assigned OPRA Record Request Tracking #, identified in the Subject Line of this email, will facilitate future communications with our office.

Thank you,

NJDEP - Office of Record Access

OPRA Request Tracking Number: 288393

Date Received:	03/31/2021
Date Submitted:	03/30/2021
Access Method:	Send Electronic copies

Requesting Party Information

Name:	Richard J Mailhot
Affiliations:	Dresdner Robin
Mailing Address:	55 Lane Road Suite 220 Fairfield Twp, NJ 07004
Phone:	(201) 725-8270
Email:	rmailhot@dresdnerrobin.com

Request Information

Facility Name:	James J. Ferris High School
Block\Lot:	
Address:	35 Colgate Street Jersey City - Hudson
Owner:	
Operator:	
Permit Type:	
License Type:	
Related IDs:	
Individual:	
Individual Type:	

Request Details:

For the preparation of a Preliminary Assessment, we are requesting a review of the Site Remediation Program files for the property (PI# 017194). We seek all identifiable remedial records for the subject property.

The New Jersey Department of Environmental Protection (NJDEP), acknowledges the receipt of your Open Public Records Act (OPRA) record request. The NJDEP will respond to your request within seven (7) business days.

If you have any questions, please contact the Office of Record Access at (609) 341-3121, or e-mail our office at: records.custodian@dep.nj.gov. The assigned OPRA Record Request Tracking #, identified in the Subject Line of this email, will facilitate future communications with our office.

Thank you,

NJDEP - Office of Record Access

OPRA Request Tracking Number: 288394

Date Received:	03/31/2021
Date Submitted:	03/30/2021
Access Method:	On-site access, visit, copy

Requesting Party Information

Name:	Richard J Mailhot
Affiliations:	Dresdner Robin
Mailing Address:	55 Lane Road Suite 220 Fairfield Twp, NJ 07004
Phone:	(201) 725-8270
Email:	rmailhot@dresdnerrobin.com

Request Information

Facility Name:	MCI (RIDFNJ)
Block\Lot:	
Address:	Jersey City - Hudson
Owner:	
Operator:	
Permit Type:	
License Type:	
Related IDs:	
Individual:	
Individual Type:	

Request Details:

For the preparation of a Preliminary Assessment, we are requesting a review of the Right-to-Know files for the property (PI# 00000007119).

The New Jersey Department of Environmental Protection (NJDEP), acknowledges the receipt of your Open Public Records Act (OPRA) record request. The NJDEP will respond to your request within seven (7) business days.

If you have any questions, please contact the Office of Record Access at (609) 341-3121, or e-mail our office at: records.custodian@dep.nj.gov. The assigned OPRA Record Request Tracking #, identified in the Subject Line of this email, will facilitate future communications with our office.

Thank you,

NJDEP - Office of Record Access

OPRA Request Tracking Number: 288395

Date Received:	03/31/2021
Date Submitted:	03/30/2021
Access Method:	On-site access, visit, copy

Requesting Party Information

Name:	Richard J Mailhot
Affiliations:	Dresdner Robin
Mailing Address:	55 Lane Road Suite 220 Fairfield, NJ 07004
Phone:	(201) 725-8270
Email:	rmailhot@dresdnerrobin.com

Request Information

Facility Name:	Charles H. Anderson Inc.
Block\Lot:	
Address:	Academy St. & Mill Road Jersey City - Hudson
Owner:	
Operator:	PATH C Yard
Permit Type:	
License Type:	
Related IDs:	
Individual:	
Individual Type:	

Request Details:

For the preparation of a Preliminary Assessment, we are requesting a review of the Site Remediation Program files for the property (PI#s 006194 & 006539). We seek all identifiable remedial records for the subject property.

The New Jersey Department of Environmental Protection (NJDEP), acknowledges the receipt of your Open Public Records Act (OPRA) record request. The NJDEP will respond to your request within seven (7) business days.

If you have any questions, please contact the Office of Record Access at (609) 341-3121, or e-mail our office at: records.custodian@dep.nj.gov. The assigned OPRA Record Request Tracking #, identified in the Subject Line of this email, will facilitate future communications with our office.

Thank you,

NJDEP - Office of Record Access

OPRA Request Tracking Number: 288438

Date Received:	03/31/2021
Date Submitted:	03/31/2021
Access Method:	Send Electronic copies

Requesting Party Information

Name:	Richard J Mailhot
Affiliations:	Dresdner Robin
Mailing Address:	55 Lane Road Suite 220 Fairfield, NJ 07004
Phone:	(201) 725-8270
Email:	rmailhot@dresdnerrobin.com

Request Information

Facility Name:	Merseles Street Properties
Block\Lot:	
Address:	Jersey City - Hudson
Owner:	
Operator:	
Permit Type:	
License Type:	
Related IDs:	
Individual:	
Individual Type:	

Request Details:

For the preparation of a Preliminary Assessment, we are requesting a review of the Site Remediation Program files for the property (PI# 282711). We seek all identifiable remedial records for the subject property.

The New Jersey Department of Environmental Protection (NJDEP), acknowledges the receipt of your Open Public Records Act (OPRA) record request. The NJDEP will respond to your request within seven (7) business days.

If you have any questions, please contact the Office of Record Access at (609) 341-3121, or e-mail our office at: records.custodian@dep.nj.gov. The assigned OPRA Record Request Tracking #, identified in the Subject Line of this email, will facilitate future communications with our office.

Thank you,

NJDEP - Office of Record Access

OPRA Request Tracking Number: 288439

Date Received:	03/31/2021
Date Submitted:	03/31/2021
Access Method:	Send Electronic copies

Requesting Party Information

Name:	Richard J Mailhot
Affiliations:	Dresdner Robin
Mailing Address:	55 Lane Road Suite 220 Fairfield Twp, NJ 07004
Phone:	(201) 725-8270
Email:	rmailhot@dresdnerrobin.com

Request Information

Facility Name:	454 2nd Street
Block\Lot:	
Address:	454 2nd Street Jersey City - Hudson
Owner:	
Operator:	
Permit Type:	
License Type:	
Related IDs:	
Individual:	
Individual Type:	

Request Details:

For the preparation of a Preliminary Assessment, we are requesting a review of the Site Remediation Program files for the property (PI# 768919). We seek all identifiable remedial records for the subject property.

The New Jersey Department of Environmental Protection (NJDEP), acknowledges the receipt of your Open Public Records Act (OPRA) record request. The NJDEP will respond to your request within seven (7) business days.

If you have any questions, please contact the Office of Record Access at (609) 341-3121, or e-mail our office at: records.custodian@dep.nj.gov. The assigned OPRA Record Request Tracking #, identified in the Subject Line of this email, will facilitate future communications with our office.

Thank you,

NJDEP - Office of Record Access

OPRA Request Tracking Number: 288440

Date Received:	03/31/2021
Date Submitted:	03/31/2021
Access Method:	Send Electronic copies

Requesting Party Information

Name:	Richard J Mailhot
Affiliations:	Dresdner Robin
Mailing Address:	55 Lane Road Suite 220 Fairfield, NJ 07004
Phone:	(201) 725-8270
Email:	rmailhot@dresdnerrobin.com

Request Information

Facility Name:	Merseles Street Oil Spill
Block\Lot:	
Address:	Jersey City - Hudson
Owner:	
Operator:	
Permit Type:	
License Type:	
Related IDs:	
Individual:	
Individual Type:	

Request Details:

For the preparation of a Preliminary Assessment, we are requesting a review of the Site Remediation Program files for the property (PI# 607984). We seek all identifiable remedial records for the subject property.

The New Jersey Department of Environmental Protection (NJDEP), acknowledges the receipt of your Open Public Records Act (OPRA) record request. The NJDEP will respond to your request within seven (7) business days.

If you have any questions, please contact the Office of Record Access at (609) 341-3121, or e-mail our office at: records.custodian@dep.nj.gov. The assigned OPRA Record Request Tracking #, identified in the Subject Line of this email, will facilitate future communications with our office.

Thank you,

NJDEP - Office of Record Access

OPRA Request Tracking Number: 288441

Date Received:	03/31/2021
Date Submitted:	03/31/2021
Access Method:	Send Electronic copies

Requesting Party Information

Name:	Richard J Mailhot
Affiliations:	Dresdner Robin
Mailing Address:	55 Lane Road Suite 220 Fairfield, NJ 07004
Phone:	(201) 725-8270
Email:	rmailhot@dresdnerrobin.com

Request Information

Facility Name:	Sargisoff Export Corp
Block\Lot:	
Address:	457 2nd Street Jersey City - Hudson
Owner:	
Operator:	
Permit Type:	
License Type:	
Related IDs:	
Individual:	
Individual Type:	

Request Details:

For the preparation of a Preliminary Assessment, we are requesting a review of the Right-to-Know files for the property (PI# 35458500000).

The New Jersey Department of Environmental Protection (NJDEP), acknowledges the receipt of your Open Public Records Act (OPRA) record request. The NJDEP will respond to your request within seven (7) business days.

If you have any questions, please contact the Office of Record Access at (609) 341-3121, or e-mail our office at: records.custodian@dep.nj.gov. The assigned OPRA Record Request Tracking #, identified in the Subject Line of this email, will facilitate future communications with our office.

Thank you,

NJDEP - Office of Record Access

OPRA Request Tracking Number: 288442

Date Received:	03/31/2021
Date Submitted:	03/31/2021
Access Method:	Send Electronic copies

Requesting Party Information

Name:	Richard J Mailhot
Affiliations:	Dresdner Robin
Mailing Address:	55 Lane Road Suite 220 Fairfield, NJ 07004
Phone:	(201) 725-8270
Email:	rmailhot@dresdnerrobin.com

Request Information

Facility Name:	Jersey City School 5_Family Friendly Center
Block\Lot:	
Address:	182 Merseles Stret Jersey City - Hudson
Owner:	
Operator:	
Permit Type:	
License Type:	
Related IDs:	
Individual:	
Individual Type:	

Request Details:

For the preparation of a Preliminary Assessment, we are requesting a review of the Site Remediation Program files for the property (PI#s 016024 & 442079). We seek all identifiable remedial records for the subject property.

The New Jersey Department of Environmental Protection (NJDEP), acknowledges the receipt of your Open Public Records Act (OPRA) record request. The NJDEP will respond to your request within seven (7) business days.

If you have any questions, please contact the Office of Record Access at (609) 341-3121, or e-mail our office at: records.custodian@dep.nj.gov. The assigned OPRA Record Request Tracking #, identified in the Subject Line of this email, will facilitate future communications with our office.

Thank you,

NJDEP - Office of Record Access

OPRA Request Tracking Number: 288502

Date Received:	04/01/2021
Date Submitted:	04/01/2021
Access Method:	Send Electronic copies

Requesting Party Information

Name:	Richard J Mailhot
Affiliations:	Dresdner Robin
Mailing Address:	55 Lane Road Suite 220 Fairfield, NJ 07004
Phone:	(201) 725-8270
Email:	rmailhot@dresdnerrobin.com

Request Information

Facility Name:	Jersey City Mary Benson Park
Block\Lot:	
Address:	Jersey City - Hudson
Owner:	
Operator:	
Permit Type:	
License Type:	
Related IDs:	
Individual:	
Individual Type:	

Request Details:

For the preparation of a Preliminary Assessment, we are requesting a review of the Site Remediation Program files for the property (PI# 590281). We seek all identifiable remedial records for the subject property.

The New Jersey Department of Environmental Protection (NJDEP), acknowledges the receipt of your Open Public Records Act (OPRA) record request. The NJDEP will respond to your request within seven (7) business days.

If you have any questions, please contact the Office of Record Access at (609) 341-3121, or e-mail our office at: records.custodian@dep.nj.gov. The assigned OPRA Record Request Tracking #, identified in the Subject Line of this email, will facilitate future communications with our office.

Thank you,

NJDEP - Office of Record Access

OPRA Request Tracking Number: 288504

Date Received:	04/01/2021
Date Submitted:	04/01/2021
Access Method:	Send Electronic copies

Requesting Party Information

Name:	Richard J Mailhot
Affiliations:	Dresdner Robin
Mailing Address:	55 Lane Road Suite 220 Fairfield Twp, NJ 07004
Phone:	(201) 725-8270
Email:	rmailhot@dresdnerrobin.com

Request Information

Facility Name:	Jersey City Fire Department
Block\Lot:	
Address:	355 Newark Avenue Jersey City - Hudson
Owner:	
Operator:	
Permit Type:	
License Type:	
Related IDs:	
Individual:	
Individual Type:	

Request Details:

For the preparation of a Preliminary Assessment, we are requesting a review of the Site Remediation Program files for the property (PI# 025846). We seek all identifiable remedial records for the subject property.

The New Jersey Department of Environmental Protection (NJDEP), acknowledges the receipt of your Open Public Records Act (OPRA) record request. The NJDEP will respond to your request within seven (7) business days.

If you have any questions, please contact the Office of Record Access at (609) 341-3121, or e-mail our office at: records.custodian@dep.nj.gov. The assigned OPRA Record Request Tracking #, identified in the Subject Line of this email, will facilitate future communications with our office.

Thank you,

NJDEP - Office of Record Access

OPRA Request Tracking Number: 288505

Date Received:	04/01/2021
Date Submitted:	04/01/2021
Access Method:	Send Electronic copies

Requesting Party Information

Name:	Richard J Mailhot
Affiliations:	Dresdner Robin
Mailing Address:	55 Lane Road Suite 220 Fairfield, NJ 07004
Phone:	(201) 725-8270
Email:	rmailhot@dresdnerrobin.com

Request Information

Facility Name:	361 Newark Ave Urban Renewal Appartments
Block\Lot:	
Address:	361 Newark Avenue Jersey City - Hudson
Owner:	
Operator:	
Permit Type:	
License Type:	
Related IDs:	
Individual:	
Individual Type:	

Request Details:

For the preparation of a Preliminary Assessment, we are requesting a review of the Land Use files for the property (PI# 0906-09-0009.1). We seek all identifiable remedial records for the subject property.

The New Jersey Department of Environmental Protection (NJDEP), acknowledges the receipt of your Open Public Records Act (OPRA) record request. The NJDEP will respond to your request within seven (7) business days.

If you have any questions, please contact the Office of Record Access at (609) 341-3121, or e-mail our office at: records.custodian@dep.nj.gov. The assigned OPRA Record Request Tracking #, identified in the Subject Line of this email, will facilitate future communications with our office.

Thank you,

NJDEP - Office of Record Access

OPRA Request Tracking Number: 288506

Date Received:	04/01/2021
Date Submitted:	04/01/2021
Access Method:	Send Electronic copies

Requesting Party Information

Name:	Richard J Mailhot
Affiliations:	Dresdner Robin
Mailing Address:	55 Lane Road Suite 220 Fairfield, NJ 07004
Phone:	(201) 725-8270
Email:	rmailhot@dresdnerrobin.com

Request Information

Facility Name:	400 Newark Realty
Block\Lot:	
Address:	Jersey City - Hudson
Owner:	
Operator:	
Permit Type:	
License Type:	
Related IDs:	
Individual:	
Individual Type:	

Request Details:

For the preparation of a Preliminary Assessment, we are requesting a review of the Land Use files for the property (PI# 0906-20-0011.1).

The New Jersey Department of Environmental Protection (NJDEP), acknowledges the receipt of your Open Public Records Act (OPRA) record request. The NJDEP will respond to your request within seven (7) business days.

If you have any questions, please contact the Office of Record Access at (609) 341-3121, or e-mail our office at: records.custodian@dep.nj.gov. The assigned OPRA Record Request Tracking #, identified in the Subject Line of this email, will facilitate future communications with our office.

Thank you,

NJDEP - Office of Record Access

OPRA Request Tracking Number: 288508

Date Received:	04/01/2021
Date Submitted:	04/01/2021
Access Method:	Send Electronic copies

Requesting Party Information

Name:	Richard J Mailhot
Affiliations:	Dresdner Robin
Mailing Address:	55 Lane Road Suite 220 Fairfield Twp, NJ 07004
Phone:	(201) 725-8270
Email:	rmailhot@dresdnerrobin.com

Request Information

Facility Name:	De Simon Auto Body
Block\Lot:	
Address:	380 Newark Avenue Jersey City - Hudson
Owner:	
Operator:	
Permit Type:	
License Type:	
Related IDs:	
Individual:	
Individual Type:	

Request Details:

For the preparation of a Preliminary Assessment, we are requesting a review of the Site Remediation Program files for the property (PI# 265202) and the right-to-know files (16689800000. We seek all identifiable remedial records for the subject property.

The New Jersey Department of Environmental Protection (NJDEP), acknowledges the receipt of your Open Public Records Act (OPRA) record request. The NJDEP will respond to your request within seven (7) business days.

If you have any questions, please contact the Office of Record Access at (609) 341-3121, or e-mail our office at: records.custodian@dep.nj.gov. The assigned OPRA Record Request Tracking #, identified in the Subject Line of this email, will facilitate future communications with our office.

Thank you,

NJDEP - Office of Record Access

OPRA Request Tracking Number: 288623

Date Received:	04/05/2021
Date Submitted:	04/02/2021
Access Method:	Send Electronic copies

Requesting Party Information

Name:	Richard J Mailhot
Affiliations:	Dresdner Robin
Mailing Address:	55 Lane Road Suite 220 Fairfield Twp, NJ 07004
Phone:	(201) 725-8270
Email:	rmailhot@dresdnerrobin.com

Request Information

Facility Name:	Paul Bucci Plumbing
Block\Lot:	
Address:	29-31 Division Street Jersey City - Hudson
Owner:	
Operator:	
Permit Type:	
License Type:	
Related IDs:	
Individual:	
Individual Type:	

Request Details:

For the preparation of a Preliminary Assessment, we are requesting a review of the Site Remediation Program files for the property (PI#s 016338 & 021921). We seek all identifiable remedial records for the subject property.

The New Jersey Department of Environmental Protection (NJDEP), acknowledges the receipt of your Open Public Records Act (OPRA) record request. The NJDEP will respond to your request within seven (7) business days.

If you have any questions, please contact the Office of Record Access at (609) 341-3121, or e-mail our office at: records.custodian@dep.nj.gov. The assigned OPRA Record Request Tracking #, identified in the Subject Line of this email, will facilitate future communications with our office.

Thank you,

NJDEP - Office of Record Access

OPRA Request Tracking Number: 288624

Date Received:	04/05/2021
Date Submitted:	04/02/2021
Access Method:	Send Electronic copies

Requesting Party Information

Name:	Richard J Mailhot
Affiliations:	Dresdner Robin
Mailing Address:	55 Lane Road Suite 220 Fairfield Twp, NJ 07004
Phone:	(201) 725-8270
Email:	rmailhot@dresdnerrobin.com

Request Information

Facility Name:	380 9th St GW Contamination
Block\Lot:	
Address:	380 9th Street Jersey City - Hudson
Owner:	
Operator:	
Permit Type:	
License Type:	
Related IDs:	
Individual:	
Individual Type:	

Request Details:

For the preparation of a Preliminary Assessment, we are requesting a review of the Site Remediation Program files for the property (PI# G000000974). We seek all identifiable remedial records for the subject property.

The New Jersey Department of Environmental Protection (NJDEP), acknowledges the receipt of your Open Public Records Act (OPRA) record request. The NJDEP will respond to your request within seven (7) business days.

If you have any questions, please contact the Office of Record Access at (609) 341-3121, or e-mail our office at: records.custodian@dep.nj.gov. The assigned OPRA Record Request Tracking #, identified in the Subject Line of this email, will facilitate future communications with our office.

Thank you,

NJDEP - Office of Record Access

OPRA Request Tracking Number: 288625

Date Received:	04/05/2021
Date Submitted:	04/02/2021
Access Method:	Send Electronic copies

Requesting Party Information

Name:	Richard J Mailhot
Affiliations:	Dresdner Robin
Mailing Address:	55 Lane Road Suite 220 Fairfield, NJ 07004
Phone:	(201) 725-8270
Email:	rmailhot@dresdnerrobin.com

Request Information

Facility Name:	Research & Mfg. Corp. of America
Block\Lot:	
Address:	360-364 Ninth Street Jersey City - Hudson
Owner:	
Operator:	
Permit Type:	
License Type:	
Related IDs:	
Individual:	
Individual Type:	

Request Details:

For the preparation of a Preliminary Assessment, we are requesting a review of the Site Remediation Program files for the property (PI#s G000014289 & 717435). We seek all identifiable remedial records for the subject property.

The New Jersey Department of Environmental Protection (NJDEP), acknowledges the receipt of your Open Public Records Act (OPRA) record request. The NJDEP will respond to your request within seven (7) business days.

If you have any questions, please contact the Office of Record Access at (609) 341-3121, or e-mail our office at: records.custodian@dep.nj.gov. The assigned OPRA Record Request Tracking #, identified in the Subject Line of this email, will facilitate future communications with our office.

Thank you,

NJDEP - Office of Record Access

OPRA Request Tracking Number: 288629

Date Received:	04/05/2021
Date Submitted:	04/02/2021
Access Method:	Send Electronic copies

Requesting Party Information

Name:	Richard J Mailhot
Affiliations:	Dresdner Robin
Mailing Address:	55 Lane Road Suite 220 Fairfield Twp, NJ 07004
Phone:	(201) 725-8270
Email:	rmailhot@dresdnerrobin.com

Request Information

Facility Name:	NJDOT Route 139 Contract 2 & 3
Block\Lot:	
Address:	Jersey City - Hudson
Owner:	
Operator:	
Permit Type:	
License Type:	
Related IDs:	
Individual:	
Individual Type:	

Request Details:

For the preparation of a Preliminary Assessment, we are requesting a review of the Site Remediation Program files for the property (PI# 165112). We seek all identifiable remedial records for the subject property.

The New Jersey Department of Environmental Protection (NJDEP), acknowledges the receipt of your Open Public Records Act (OPRA) record request. The NJDEP will respond to your request within seven (7) business days.

If you have any questions, please contact the Office of Record Access at (609) 341-3121, or e-mail our office at: records.custodian@dep.nj.gov. The assigned OPRA Record Request Tracking #, identified in the Subject Line of this email, will facilitate future communications with our office.

Thank you,

NJDEP - Office of Record Access

OPRA Request Tracking Number: 288633

Date Received:	04/05/2021
Date Submitted:	04/02/2021
Access Method:	Send Electronic copies

Requesting Party Information

Name:	Richard J Mailhot
Affiliations:	Dresdner Robin
Mailing Address:	55 Lane Road Suite 220 Fairfield, NJ 07004
Phone:	(201) 725-8270
Email:	rmailhot@dresdnerrobin.com

Request Information

Facility Name:	Moon PYO Inc
Block\Lot:	
Address:	Jersey City - Hudson
Owner:	
Operator:	
Permit Type:	
License Type:	
Related IDs:	
Individual:	
Individual Type:	

Request Details:

For the preparation of a Preliminary Assessment, we are requesting a review of the right-to-know records (PI# 00000058171) for the subject property.

The New Jersey Department of Environmental Protection (NJDEP), acknowledges the receipt of your Open Public Records Act (OPRA) record request. The NJDEP will respond to your request within seven (7) business days.

If you have any questions, please contact the Office of Record Access at (609) 341-3121, or e-mail our office at: records.custodian@dep.nj.gov. The assigned OPRA Record Request Tracking #, identified in the Subject Line of this email, will facilitate future communications with our office.

Thank you,

NJDEP - Office of Record Access

OPRA Request Tracking Number: 288712

Date Received:	04/05/2021
Date Submitted:	04/05/2021
Access Method:	Send Electronic copies

Requesting Party Information

Name:	Richard J Mailhot
Affiliations:	Dresdner Robin
Mailing Address:	55 Lane Road Suite 220 Fairfield, NJ 07004
Phone:	(201) 725-8270
Email:	rmailhot@dresdnerrobin.com

Request Information

Facility Name:	Tunnel Station
Block\Lot:	
Address:	200 12th Street Jersey City - Hudson
Owner:	
Operator:	
Permit Type:	
License Type:	
Related IDs:	
Individual:	
Individual Type:	

Request Details:

For the preparation of a Preliminary Assessment, we are requesting a review of the right-to-know records (PI# 00000045662) for the subject property.

The New Jersey Department of Environmental Protection (NJDEP), acknowledges the receipt of your Open Public Records Act (OPRA) record request. The NJDEP will respond to your request within seven (7) business days.

If you have any questions, please contact the Office of Record Access at (609) 341-3121, or e-mail our office at: records.custodian@dep.nj.gov. The assigned OPRA Record Request Tracking #, identified in the Subject Line of this email, will facilitate future communications with our office.

Thank you,

NJDEP - Office of Record Access

OPRA Request Tracking Number: 288713

Date Received:	04/05/2021
Date Submitted:	04/05/2021
Access Method:	Send Electronic copies

Requesting Party Information

Name:	Richard J Mailhot
Affiliations:	Dresdner Robin
Mailing Address:	55 Lane Road Suite 220 Fairfield, NJ 07004
Phone:	(201) 725-8270
Email:	rmailhot@dresdnerrobin.com

Request Information

Facility Name:	Walton Terminal
Block\Lot:	
Address:	Jersey City - Hudson
Owner:	
Operator:	Milo Realty Corporation
Permit Type:	
License Type:	
Related IDs:	
Individual:	
Individual Type:	

Request Details:

For the preparation of a Preliminary Assessment, we are requesting a review of the Site Remediation Program files for the property (PI# 016808). We seek all identifiable remedial records for the subject property.

The New Jersey Department of Environmental Protection (NJDEP), acknowledges the receipt of your Open Public Records Act (OPRA) record request. The NJDEP will respond to your request within seven (7) business days.

If you have any questions, please contact the Office of Record Access at (609) 341-3121, or e-mail our office at: records.custodian@dep.nj.gov. The assigned OPRA Record Request Tracking #, identified in the Subject Line of this email, will facilitate future communications with our office.

Thank you,

NJDEP - Office of Record Access

OPRA Request Tracking Number: 288714

Date Received:	04/05/2021
Date Submitted:	04/05/2021
Access Method:	Send Electronic copies

Requesting Party Information

Name:	Richard J Mailhot
Affiliations:	Dresdner Robin
Mailing Address:	55 Lane Road Suite 220 Fairfield, NJ 07004
Phone:	(201) 725-8270
Email:	rmailhot@dresdnerrobin.com

Request Information

Facility Name:	National Cold Storage
Block\Lot:	
Address:	Jersey City - Hudson
Owner:	
Operator:	Milo Realty Corporation
Permit Type:	
License Type:	
Related IDs:	
Individual:	
Individual Type:	

Request Details:

For the preparation of a Preliminary Assessment, we are requesting a review of the Site Remediation Program files for the property (PI# 016823). We seek all identifiable remedial records for the subject property.

The New Jersey Department of Environmental Protection (NJDEP), acknowledges the receipt of your Open Public Records Act (OPRA) record request. The NJDEP will respond to your request within seven (7) business days.

If you have any questions, please contact the Office of Record Access at (609) 341-3121, or e-mail our office at: records.custodian@dep.nj.gov. The assigned OPRA Record Request Tracking #, identified in the Subject Line of this email, will facilitate future communications with our office.

Thank you,

NJDEP - Office of Record Access

OPRA Request Tracking Number: 288715

Date Received:	04/05/2021
Date Submitted:	04/05/2021
Access Method:	Send Electronic copies

Requesting Party Information

Name:	Richard J Mailhot
Affiliations:	Dresdner Robin
Mailing Address:	55 Lane Road Suite 220 Fairfield Twp, NJ 07004
Phone:	(201) 725-8270
Email:	rmailhot@dresdnerrobin.com

Request Information

Facility Name:	Newport Auto Service Center Inc
Block\Lot:	
Address:	726 Jersey Avenue Jersey City - Hudson
Owner:	
Operator:	
Permit Type:	
License Type:	
Related IDs:	
Individual:	
Individual Type:	

Request Details:

For the preparation of a Preliminary Assessment, we are requesting a review of the Site Remediation Program files for the property (PI# 014406) and the right-to-know files (PI#s 35443600000 & 78865700000). We seek all identifiable remedial records for the subject property.

The New Jersey Department of Environmental Protection (NJDEP), acknowledges the receipt of your Open Public Records Act (OPRA) record request. The NJDEP will respond to your request within seven (7) business days.

If you have any questions, please contact the Office of Record Access at (609) 341-3121, or e-mail our office at: records.custodian@dep.nj.gov. The assigned OPRA Record Request Tracking #, identified in the Subject Line of this email, will facilitate future communications with our office.

Thank you,

NJDEP - Office of Record Access

OPRA Request Tracking Number: 288716

Date Received:	04/05/2021
Date Submitted:	04/05/2021
Access Method:	Send Electronic copies

Requesting Party Information

Name:	Richard J Mailhot
Affiliations:	Dresdner Robin
Mailing Address:	55 Lane Road Suite 220 Fairfield Twp, NJ 07004
Phone:	(201) 725-8270
Email:	rmailhot@dresdnerrobin.com

Request Information

Facility Name:	Texas Eastern Jersey City M & R Station
Block\Lot:	
Address:	Jersey City - Hudson
Owner:	
Operator:	
Permit Type:	
License Type:	
Related IDs:	
Individual:	
Individual Type:	

Request Details:

For the preparation of a Preliminary Assessment, we are requesting a review of the Right-to-Know files for the property (PI# 00000061315).

The New Jersey Department of Environmental Protection (NJDEP), acknowledges the receipt of your Open Public Records Act (OPRA) record request. The NJDEP will respond to your request within seven (7) business days.

If you have any questions, please contact the Office of Record Access at (609) 341-3121, or e-mail our office at: records.custodian@dep.nj.gov. The assigned OPRA Record Request Tracking #, identified in the Subject Line of this email, will facilitate future communications with our office.

Thank you,

NJDEP - Office of Record Access

OPRA Request Tracking Number: 288884

Date Received:	04/06/2021
Date Submitted:	04/06/2021
Access Method:	Send Electronic copies

Requesting Party Information

Name:	Richard J Mailhot
Affiliations:	Dresdner Robin
Mailing Address:	55 Lane Road Suite 220 Fairfield Twp, NJ 07004
Phone:	(201) 725-8270
Email:	rmailhot@dresdnerrobin.com

Request Information

Facility Name:	Newport Substation
Block\Lot:	
Address:	615 Monmouth Street Jersey City - Hudson
Owner:	
Operator:	
Permit Type:	
License Type:	
Related IDs:	
Individual:	
Individual Type:	

Request Details:

For the preparation of a Preliminary Assessment, we are requesting a review of the Site Remediation Program files for the property (PI# 632209) and the Right-to-Know files (PI# 00585211265). We seek all identifiable remedial records for the subject property.

The New Jersey Department of Environmental Protection (NJDEP), acknowledges the receipt of your Open Public Records Act (OPRA) record request. The NJDEP will respond to your request within seven (7) business days.

If you have any questions, please contact the Office of Record Access at (609) 341-3121, or e-mail our office at: records.custodian@dep.nj.gov. The assigned OPRA Record Request Tracking #, identified in the Subject Line of this email, will facilitate future communications with our office.

Thank you,

NJDEP - Office of Record Access

OPRA Request Tracking Number: 288885

Date Received:	04/06/2021
Date Submitted:	04/06/2021
Access Method:	Send Electronic copies

Requesting Party Information

Name:	Richard J Mailhot
Affiliations:	Dresdner Robin
Mailing Address:	55 Lane Road Suite 220 Fairfield, NJ 07004
Phone:	(201) 725-8270
Email:	rmailhot@dresdnerrobin.com

Request Information

Facility Name:	Statco Warehouse Co., Inc.
Block\Lot:	
Address:	255-259 Coles Street Jersey City - Hudson
Owner:	
Operator:	
Permit Type:	
License Type:	
Related IDs:	
Individual:	
Individual Type:	

Request Details:

For the preparation of a Preliminary Assessment, we are requesting a review of the Site Remediation Program files for the property (PI# 0774249). We seek all identifiable remedial records for the subject property.

The New Jersey Department of Environmental Protection (NJDEP), acknowledges the receipt of your Open Public Records Act (OPRA) record request. The NJDEP will respond to your request within seven (7) business days.

If you have any questions, please contact the Office of Record Access at (609) 341-3121, or e-mail our office at: records.custodian@dep.nj.gov. The assigned OPRA Record Request Tracking #, identified in the Subject Line of this email, will facilitate future communications with our office.

Thank you,

NJDEP - Office of Record Access

OPRA Request Tracking Number: 288887

Date Received:	04/06/2021
Date Submitted:	04/06/2021
Access Method:	Send Electronic copies

Requesting Party Information

Name:	Richard J Mailhot
Affiliations:	Dresdner Robin
Mailing Address:	55 Lane Road Suite 220 Fairfield, NJ 07004
Phone:	(201) 725-8270
Email:	rmailhot@dresdnerrobin.com

Request Information

Facility Name:	Hermans Truck Parts Former
Block\Lot:	
Address:	264 Coles Street Jersey City - Hudson
Owner:	
Operator:	
Permit Type:	
License Type:	
Related IDs:	
Individual:	
Individual Type:	

Request Details:

For the preparation of a Preliminary Assessment, we are requesting a review of the Site Remediation Program files for the property (PI#s 803394 & G000010067). We seek all identifiable remedial records for the subject property.

The New Jersey Department of Environmental Protection (NJDEP), acknowledges the receipt of your Open Public Records Act (OPRA) record request. The NJDEP will respond to your request within seven (7) business days.

If you have any questions, please contact the Office of Record Access at (609) 341-3121, or e-mail our office at: records.custodian@dep.nj.gov. The assigned OPRA Record Request Tracking #, identified in the Subject Line of this email, will facilitate future communications with our office.

Thank you,

NJDEP - Office of Record Access

OPRA Request Tracking Number: 288888

Date Received:	04/06/2021
Date Submitted:	04/06/2021
Access Method:	Send Electronic copies

Requesting Party Information

Name:	Richard J Mailhot
Affiliations:	Dresdner Robin
Mailing Address:	55 Lane Road Suite 220 Fairfield, NJ 07004
Phone:	(201) 725-8270
Email:	rmailhot@dresdnerrobin.com

Request Information

Facility Name:	MCA 328 Property Holding Co
Block\Lot:	
Address:	803 Jersey Avenue Jersey City - Hudson
Owner:	
Operator:	Jersey Forging, Inc.
Permit Type:	
License Type:	
Related IDs:	
Individual:	
Individual Type:	

Request Details:

For the preparation of a Preliminary Assessment, we are requesting a review of the Site Remediation Program files for the property (PI# G000037078), and the Right-to-Know files (PI# 58358301000). We seek all identifiable remedial records for the subject property.

The New Jersey Department of Environmental Protection (NJDEP), acknowledges the receipt of your Open Public Records Act (OPRA) record request. The NJDEP will respond to your request within seven (7) business days.

If you have any questions, please contact the Office of Record Access at (609) 341-3121, or e-mail our office at: records.custodian@dep.nj.gov. The assigned OPRA Record Request Tracking #, identified in the Subject Line of this email, will facilitate future communications with our office.

Thank you,

NJDEP - Office of Record Access

OPRA Request Tracking Number: 288893

Date Received:	04/06/2021
Date Submitted:	04/06/2021
Access Method:	Send Electronic copies

Requesting Party Information

Name:	Richard J Mailhot
Affiliations:	Dresdner Robin
Mailing Address:	55 Lane Road Suite 220 Fairfield Twp, NJ 07004
Phone:	(201) 725-8270
Email:	rmailhot@dresdnerrobin.com

Request Information

Facility Name:	14th St Garden Center
Block\Lot:	
Address:	793 Jersey Avenue Jersey City - Hudson
Owner:	
Operator:	
Permit Type:	
License Type:	
Related IDs:	
Individual:	
Individual Type:	

Request Details:

For the preparation of a Preliminary Assessment, we are requesting a review of the Right-to-Know files for the property (PI# 00000043357).

The New Jersey Department of Environmental Protection (NJDEP), acknowledges the receipt of your Open Public Records Act (OPRA) record request. The NJDEP will respond to your request within seven (7) business days.

If you have any questions, please contact the Office of Record Access at (609) 341-3121, or e-mail our office at: records.custodian@dep.nj.gov. The assigned OPRA Record Request Tracking #, identified in the Subject Line of this email, will facilitate future communications with our office.

Thank you,

NJDEP - Office of Record Access

OPRA Request Tracking Number: 288890

Date Received:	04/06/2021
Date Submitted:	04/06/2021
Access Method:	Send Electronic copies

Requesting Party Information

Name:	Richard J Mailhot
Affiliations:	Dresdner Robin
Mailing Address:	55 Lane Road Suite 220 Fairfield, NJ 07004
Phone:	(201) 725-8270
Email:	rmailhot@dresdnerrobin.com

Request Information

Facility Name:	Sunoco Service Station
Block\Lot:	
Address:	14th & Jersey Avenue Jersey City - Hudson
Owner:	
Operator:	
Permit Type:	
License Type:	
Related IDs:	
Individual:	
Individual Type:	

Request Details:

For the preparation of a Preliminary Assessment, we are requesting a review of the Site Remediation Program files for the property (PI# 016405). We seek all identifiable remedial records for the subject property.

The New Jersey Department of Environmental Protection (NJDEP), acknowledges the receipt of your Open Public Records Act (OPRA) record request. The NJDEP will respond to your request within seven (7) business days.

If you have any questions, please contact the Office of Record Access at (609) 341-3121, or e-mail our office at: records.custodian@dep.nj.gov. The assigned OPRA Record Request Tracking #, identified in the Subject Line of this email, will facilitate future communications with our office.

Thank you,

NJDEP - Office of Record Access

OPRA Request Tracking Number: 290311

Date Received:	04/28/2021
Date Submitted:	04/28/2021
Access Method:	On-site access, visit, copy

Requesting Party Information

Name:	Richard J Mailhot
Affiliations:	Dresdner Robin
Mailing Address:	55 Lane Road Suite 220 Fairfield, NJ 07004
Phone:	(201) 725-8270
Email:	rmailhot@dresdnerrobin.com

Request Information

Facility Name:	Newark Bay Study Area
Block\Lot:	
Address:	Not Applicable Newark - Essex
Owner:	
Operator:	
Permit Type:	
License Type:	
Related IDs:	
Individual:	
Individual Type:	

Request Details:

For the preparation of a Preliminary Assessment Report, we are requesting a review of the files for the National Priority List Site "Newark Bay Study Area" designated PI# 332812

The New Jersey Department of Environmental Protection (NJDEP), acknowledges the receipt of your Open Public Records Act (OPRA) record request. The NJDEP will respond to your request within seven (7) business days.

If you have any questions, please contact the Office of Record Access at (609) 341-3121, or e-mail our office at: records.custodian@dep.nj.gov. The assigned OPRA Record Request Tracking #, identified in the Subject Line of this email, will facilitate future communications with our office.

Thank you,

NJDEP - Office of Record Access

OPRA Request Tracking Number: 290959

Date Received:	05/06/2021
Date Submitted:	05/06/2021
Access Method:	Send Electronic copies

Requesting Party Information

Name:	Richard J Mailhot
Affiliations:	Dresdner Robin
Mailing Address:	55 Lane Road Suite 220 Fairmount, NJ 07004
Phone:	(201) 725-8270
Email:	rmailhot@dresdnerrobin.com

Request Information

Facility Name:	Hudson County Chromate 20
Block\Lot:	
Address:	Jersey City - Hudson
Owner:	
Operator:	
Permit Type:	
License Type:	
Related IDs:	
Individual:	
Individual Type:	

Request Details:

For the preparation of a Preliminary Assessment Report, we are requesting review of the Site Remediation Program files for PI# G000008648.

The New Jersey Department of Environmental Protection (NJDEP), acknowledges the receipt of your Open Public Records Act (OPRA) record request. The NJDEP will respond to your request within seven (7) business days.

If you have any questions, please contact the Office of Record Access at (609) 341-3121, or e-mail our office at: records.custodian@dep.nj.gov. The assigned OPRA Record Request Tracking #, identified in the Subject Line of this email, will facilitate future communications with our office.

Thank you,

NJDEP - Office of Record Access

OPRA Request Tracking Number: 290960

Date Received:	05/06/2021
Date Submitted:	05/06/2021
Access Method:	Send Electronic copies

Requesting Party Information

Name:	Richard J Mailhot
Affiliations:	Dresdner Robin
Mailing Address:	55 Lane Road Suite 220 Fairton, NJ 07004
Phone:	(201) 725-8270
Email:	rmailhot@dresdnerrobin.com

Request Information

Facility Name:	Port Authority Technical Center
Block\Lot:	
Address:	241 Erie Street Jersey City - Hudson
Owner:	
Operator:	
Permit Type:	
License Type:	
Related IDs:	
Individual:	
Individual Type:	

Request Details:

For the preparation of a Preliminary Assessment Report, we are requesting review of the Site Remediation Program files for PI# 023185.

The New Jersey Department of Environmental Protection (NJDEP), acknowledges the receipt of your Open Public Records Act (OPRA) record request. The NJDEP will respond to your request within seven (7) business days.

If you have any questions, please contact the Office of Record Access at (609) 341-3121, or e-mail our office at: records.custodian@dep.nj.gov. The assigned OPRA Record Request Tracking #, identified in the Subject Line of this email, will facilitate future communications with our office.

Thank you,

NJDEP - Office of Record Access

OPRA Request Tracking Number: 290961

Date Received:	05/06/2021
Date Submitted:	05/06/2021
Access Method:	Send Electronic copies

Requesting Party Information

Name:	Richard J Mailhot
Affiliations:	Dresdner Robin
Mailing Address:	55 Lane Road Suite 220 Fairfield Twp, NJ 07302
Phone:	(201) 725-8270
Email:	rmailhot@dresdnerrobin.com

Request Information

Facility Name:	Holland LLC
Block\Lot:	
Address:	235 12th Street Jersey City - Hudson
Owner:	
Operator:	
Permit Type:	
License Type:	
Related IDs:	
Individual:	
Individual Type:	

Request Details:

For the preparation of a Preliminary Assessment Report, we are requesting review of the Site Remediation Program files for PI# 003974.

The New Jersey Department of Environmental Protection (NJDEP), acknowledges the receipt of your Open Public Records Act (OPRA) record request. The NJDEP will respond to your request within seven (7) business days.

If you have any questions, please contact the Office of Record Access at (609) 341-3121, or e-mail our office at: records.custodian@dep.nj.gov. The assigned OPRA Record Request Tracking #, identified in the Subject Line of this email, will facilitate future communications with our office.

Thank you,

NJDEP - Office of Record Access

OPRA Request Tracking Number: 290962

Date Received:	05/06/2021
Date Submitted:	05/06/2021
Access Method:	Send Electronic copies

Requesting Party Information

Name:	Richard J Mailhot
Affiliations:	Dresdner Robin
Mailing Address:	55 Lane Road Suite 220 Fairton, NJ 07004
Phone:	(201) 725-8270
Email:	rmailhot@dresdnerrobin.com

Request Information

Facility Name:	Getty 56925
Block\Lot:	
Address:	676 Garfield Avenue Jersey City - Hudson
Owner:	
Operator:	
Permit Type:	
License Type:	
Related IDs:	
Individual:	
Individual Type:	

Request Details:

For the preparation of a Preliminary Assessment Report, we are requesting review of the Site Remediation Program files for PI# 001742.

The New Jersey Department of Environmental Protection (NJDEP), acknowledges the receipt of your Open Public Records Act (OPRA) record request. The NJDEP will respond to your request within seven (7) business days.

If you have any questions, please contact the Office of Record Access at (609) 341-3121, or e-mail our office at: records.custodian@dep.nj.gov. The assigned OPRA Record Request Tracking #, identified in the Subject Line of this email, will facilitate future communications with our office.

Thank you,

NJDEP - Office of Record Access

OPRA Request Tracking Number: 290963

Date Received:	05/06/2021
Date Submitted:	05/06/2021
Access Method:	Send Electronic copies

Requesting Party Information

Name:	Richard J Mailhot
Affiliations:	Dresdner Robin
Mailing Address:	55 Lane Road Suite 220 Fairfield Twp, NJ 07004
Phone:	(201) 725-8270
Email:	rmailhot@dresdnerrobin.com

Request Information

Facility Name:	Dickinson High School
Block\Lot:	
Address:	2 Palisades Avenue Jersey City - Hudson
Owner:	
Operator:	
Permit Type:	
License Type:	
Related IDs:	
Individual:	
Individual Type:	

Request Details:

For the preparation of a Preliminary Assessment Report, we are requesting review of the Site Remediation Program files for PI# 016048.

The New Jersey Department of Environmental Protection (NJDEP), acknowledges the receipt of your Open Public Records Act (OPRA) record request. The NJDEP will respond to your request within seven (7) business days.

If you have any questions, please contact the Office of Record Access at (609) 341-3121, or e-mail our office at: records.custodian@dep.nj.gov. The assigned OPRA Record Request Tracking #, identified in the Subject Line of this email, will facilitate future communications with our office.

Thank you,

NJDEP - Office of Record Access

OPRA Request Tracking Number: 290964

Date Received:	05/06/2021
Date Submitted:	05/06/2021
Access Method:	Send Electronic copies

Requesting Party Information

Name:	Richard J Mailhot
Affiliations:	Dresdner Robin
Mailing Address:	55 Lane Road Suite 220 Fairfield Twp, NJ 07004
Phone:	(201) 725-8270
Email:	rmailhot@dresdnerrobin.com

Request Information

Facility Name:	Dickinson High School
Block\Lot:	
Address:	2 Palisades Avenue Jersey City - Hudson
Owner:	
Operator:	
Permit Type:	
License Type:	
Related IDs:	
Individual:	
Individual Type:	

Request Details:

For the preparation of a Preliminary Assessment Report, we are requesting review of the Site Remediation Program files for PI# 016048.

The New Jersey Department of Environmental Protection (NJDEP), acknowledges the receipt of your Open Public Records Act (OPRA) record request. The NJDEP will respond to your request within seven (7) business days.

If you have any questions, please contact the Office of Record Access at (609) 341-3121, or e-mail our office at: records.custodian@dep.nj.gov. The assigned OPRA Record Request Tracking #, identified in the Subject Line of this email, will facilitate future communications with our office.

Thank you,

NJDEP - Office of Record Access

OPRA Request Tracking Number: 290965

Date Received:	05/07/2021
Date Submitted:	05/06/2021
Access Method:	Send Electronic copies

Requesting Party Information

Name:	Richard J Mailhot
Affiliations:	Dresdner Robin
Mailing Address:	55 Lane Road Suite 220 Fairfield, NJ 07004
Phone:	(201) 725-8270
Email:	rmailhot@dresdnerrobin.com

Request Information

Facility Name:	Drums_Solid Waste Abandoned Tractor Trailer
Block\Lot:	
Address:	Jersey City - Hudson
Owner:	
Operator:	
Permit Type:	
License Type:	
Related IDs:	
Individual:	
Individual Type:	

Request Details:

For the preparation of a Preliminary Assessment Report, we are requesting review of the Site Remediation Program files for PI# 708282.

The New Jersey Department of Environmental Protection (NJDEP), acknowledges the receipt of your Open Public Records Act (OPRA) record request. The NJDEP will respond to your request within seven (7) business days.

If you have any questions, please contact the Office of Record Access at (609) 341-3121, or e-mail our office at: records.custodian@dep.nj.gov. The assigned OPRA Record Request Tracking #, identified in the Subject Line of this email, will facilitate future communications with our office.

Thank you,

NJDEP - Office of Record Access

OPRA Request Tracking Number: 290966

Date Received:	05/07/2021
Date Submitted:	05/06/2021
Access Method:	Send Electronic copies

Requesting Party Information

Name:	Richard J Mailhot
Affiliations:	Dresdner Robin
Mailing Address:	55 Lane Road Suite 220 Fairfield, NJ 07004
Phone:	(201) 725-8270
Email:	rmailhot@dresdnerrobin.com

Request Information

Facility Name:	KraftwareCorp
Block\Lot:	
Address:	675 Garfield Avenue Jersey City - Hudson
Owner:	
Operator:	
Permit Type:	
License Type:	
Related IDs:	
Individual:	
Individual Type:	

Request Details:

For the preparation of a Preliminary Assessment Report, we are requesting review of the Site Remediation Program files for PI# 032941.

The New Jersey Department of Environmental Protection (NJDEP), acknowledges the receipt of your Open Public Records Act (OPRA) record request. The NJDEP will respond to your request within seven (7) business days.

If you have any questions, please contact the Office of Record Access at (609) 341-3121, or e-mail our office at: records.custodian@dep.nj.gov. The assigned OPRA Record Request Tracking #, identified in the Subject Line of this email, will facilitate future communications with our office.

Thank you,

NJDEP - Office of Record Access

OPRA Request Tracking Number: 290988

Date Received:	05/07/2021
Date Submitted:	05/07/2021
Access Method:	Send Electronic copies

Requesting Party Information

Name:	Richard J Mailhot
Affiliations:	Dresdner Robin
Mailing Address:	55 Lane Road Suite 220 Fairfield Twp, NJ 07004
Phone:	(201) 725-8270
Email:	rmailhot@dresdnerrobin.com

Request Information

Facility Name:	Bayview Trailer
Block\Lot:	
Address:	Jersey City - Hudson
Owner:	
Operator:	
Permit Type:	
License Type:	
Related IDs:	
Individual:	
Individual Type:	

Request Details:

For the preparation of a Preliminary Assessment Report, we are requesting review of the Site Remediation Program files for PI# 537126.

The New Jersey Department of Environmental Protection (NJDEP), acknowledges the receipt of your Open Public Records Act (OPRA) record request. The NJDEP will respond to your request within seven (7) business days.

If you have any questions, please contact the Office of Record Access at (609) 341-3121, or e-mail our office at: records.custodian@dep.nj.gov. The assigned OPRA Record Request Tracking #, identified in the Subject Line of this email, will facilitate future communications with our office.

Thank you,

NJDEP - Office of Record Access

OPRA Request Tracking Number: 290989

Date Received:	05/07/2021
Date Submitted:	05/07/2021
Access Method:	Send Electronic copies

Requesting Party Information

Name:	Richard J Mailhot
Affiliations:	Dresdner Robin
Mailing Address:	55 Lane Road Suite 220 Fairfield, NJ 07004
Phone:	(201) 725-8270
Email:	rmailhot@dresdnerrobin.com

Request Information

Facility Name:	Caven Point
Block\Lot:	
Address:	Jersey City - Hudson
Owner:	
Operator:	
Permit Type:	
License Type:	
Related IDs:	
Individual:	
Individual Type:	

Request Details:

For the preparation of a Preliminary Assessment Report, we are requesting review of the Site Remediation Program files for PI# 708218.

The New Jersey Department of Environmental Protection (NJDEP), acknowledges the receipt of your Open Public Records Act (OPRA) record request. The NJDEP will respond to your request within seven (7) business days.

If you have any questions, please contact the Office of Record Access at (609) 341-3121, or e-mail our office at: records.custodian@dep.nj.gov. The assigned OPRA Record Request Tracking #, identified in the Subject Line of this email, will facilitate future communications with our office.

Thank you,

NJDEP - Office of Record Access

OPRA Request Tracking Number: 290991

Date Received:	05/07/2021
Date Submitted:	05/07/2021
Access Method:	Send Electronic copies

Requesting Party Information

Name:	Richard J Mailhot
Affiliations:	Dresdner Robin
Mailing Address:	55 Lane Road Suite 220 Fairfield Twp, NJ 07004
Phone:	(201) 725-8270
Email:	rmailhot@dresdnerrobin.com

Request Information

Facility Name:	Atlantic Auto Care
Block\Lot:	
Address:	682 Garfield Avenue Jersey City - Hudson
Owner:	
Operator:	
Permit Type:	
License Type:	
Related IDs:	
Individual:	
Individual Type:	

Request Details:

For the preparation of a Preliminary Assessment Report, we are requesting review of the Right-to-Known files for PI# 00000060404.

The New Jersey Department of Environmental Protection (NJDEP), acknowledges the receipt of your Open Public Records Act (OPRA) record request. The NJDEP will respond to your request within seven (7) business days.

If you have any questions, please contact the Office of Record Access at (609) 341-3121, or e-mail our office at: records.custodian@dep.nj.gov. The assigned OPRA Record Request Tracking #, identified in the Subject Line of this email, will facilitate future communications with our office.

Thank you,

NJDEP - Office of Record Access

OPRA Request Tracking Number: 290993

Date Received:	05/07/2021
Date Submitted:	05/07/2021
Access Method:	Send Electronic copies

Requesting Party Information

Name:	Richard J Mailhot
Affiliations:	Dresdner Robin
Mailing Address:	55 Lane Road Suite 220 Fairfield, NJ 07004
Phone:	(201) 725-8270
Email:	rmailhot@dresdnerrobin.com

Request Information

Facility Name:	Eagle Auto Sales of Jersey City Inc.
Block\Lot:	
Address:	682 Garfield Avenue Jersey City - Hudson
Owner:	
Operator:	
Permit Type:	
License Type:	
Related IDs:	
Individual:	
Individual Type:	

Request Details:

For the preparation of a Preliminary Assessment Report, we are requesting review of the Right-to-Know files for PI# 71277200000.

The New Jersey Department of Environmental Protection (NJDEP), acknowledges the receipt of your Open Public Records Act (OPRA) record request. The NJDEP will respond to your request within seven (7) business days.

If you have any questions, please contact the Office of Record Access at (609) 341-3121, or e-mail our office at: records.custodian@dep.nj.gov. The assigned OPRA Record Request Tracking #, identified in the Subject Line of this email, will facilitate future communications with our office.

Thank you,

NJDEP - Office of Record Access

OPRA Request Tracking Number: 290994

Date Received:	05/07/2021
Date Submitted:	05/07/2021
Access Method:	Send Electronic copies

Requesting Party Information

Name:	Richard J Mailhot
Affiliations:	Dresdner Robin
Mailing Address:	55 Lane Road Suite 220 Fairfield Twp, NJ 07004
Phone:	(201) 725-8270
Email:	rmailhot@dresdnerrobin.com

Request Information

Facility Name:	Frank B Ross Co. Inc.
Block\Lot:	
Address:	Jersey City - Hudson
Owner:	
Operator:	
Permit Type:	
License Type:	
Related IDs:	
Individual:	
Individual Type:	

Request Details:

For the preparation of a Preliminary Assessment Report, we are requesting review of the Site Remediation Program files for PI# 022126.

The New Jersey Department of Environmental Protection (NJDEP), acknowledges the receipt of your Open Public Records Act (OPRA) record request. The NJDEP will respond to your request within seven (7) business days.

If you have any questions, please contact the Office of Record Access at (609) 341-3121, or e-mail our office at: records.custodian@dep.nj.gov. The assigned OPRA Record Request Tracking #, identified in the Subject Line of this email, will facilitate future communications with our office.

Thank you,

NJDEP - Office of Record Access

OPRA Request Tracking Number: 290997

Date Received:	05/07/2021
Date Submitted:	05/07/2021
Access Method:	Send Electronic copies

Requesting Party Information

Name:	Richard J Mailhot
Affiliations:	Dresdner Robin
Mailing Address:	55 Lane Road Suite 220 Fairfield Twp, NJ 07004
Phone:	(201) 725-8270
Email:	rmailhot@dresdnerrobin.com

Request Information

Facility Name:	437-445 Whiton Street
Block\Lot:	
Address:	437-445 Whiton Street Jersey City - Hudson
Owner:	
Operator:	
Permit Type:	
License Type:	
Related IDs:	
Individual:	
Individual Type:	

Request Details:

For the preparation of a Preliminary Assessment Report, we are requesting review of the Site Remediation Program files for PI# 298044.

The New Jersey Department of Environmental Protection (NJDEP), acknowledges the receipt of your Open Public Records Act (OPRA) record request. The NJDEP will respond to your request within seven (7) business days.

If you have any questions, please contact the Office of Record Access at (609) 341-3121, or e-mail our office at: records.custodian@dep.nj.gov. The assigned OPRA Record Request Tracking #, identified in the Subject Line of this email, will facilitate future communications with our office.

Thank you,

NJDEP - Office of Record Access

OPRA Request Tracking Number: 291000

Date Received:	05/07/2021
Date Submitted:	05/07/2021
Access Method:	Send Electronic copies

Requesting Party Information

Name:	Richard J Mailhot
Affiliations:	Dresdner Robin
Mailing Address:	55 Lane Road Fairfield Twp, NJ 07004
Phone:	(201) 725-8270
Email:	rmailhot@dresdnerrobin.com

Request Information

Facility Name:	262 Johnston Avenue
Block\Lot:	
Address:	262 Johnston Avenue Jersey City - Hudson
Owner:	
Operator:	
Permit Type:	
License Type:	
Related IDs:	
Individual:	
Individual Type:	

Request Details:

For the preparation of a Preliminary Assessment Report, we are requesting review of the Site Remediation Program files for PI#s 330616 & 917858.

The New Jersey Department of Environmental Protection (NJDEP), acknowledges the receipt of your Open Public Records Act (OPRA) record request. The NJDEP will respond to your request within seven (7) business days.

If you have any questions, please contact the Office of Record Access at (609) 341-3121, or e-mail our office at: records.custodian@dep.nj.gov. The assigned OPRA Record Request Tracking #, identified in the Subject Line of this email, will facilitate future communications with our office.

Thank you,

NJDEP - Office of Record Access

OPRA Request Tracking Number: 300104

Date Received:	09/29/2021
Date Submitted:	09/29/2021
Access Method:	Send Electronic copies

Requesting Party Information

Name:	Jennifer Ayars
Affiliations:	Dresdner Robin
Mailing Address:	55 Lane Road Suite 220 Fairfield, NJ 07004
Phone:	(862) 930-4888
Email:	jayars@dresdnerrobin.com

Request Information

Facility Name:	Desimon Auto Body
Block\Lot:	9806 8
Address:	380 Newark Ave Jersey City - Hudson
Owner:	
Operator:	
Permit Type:	
License Type:	
Related IDs:	
Individual:	
Individual Type:	

Request Details:

We are requesting a review of the Site Remediation Program files for PI #265202

The New Jersey Department of Environmental Protection (NJDEP), acknowledges the receipt of your Open Public Records Act (OPRA) record request. The NJDEP will respond to your request within seven (7) business days.

If you have any questions, please contact the Office of Record Access at (609) 341-3121, or e-mail our office at: records.custodian@dep.nj.gov. The assigned OPRA Record Request Tracking #, identified in the Subject Line of this email, will facilitate future communications with our office.

Thank you,

NJDEP - Office of Record Access

OPRA Request Tracking Number: 300105

Date Received:	09/29/2021
Date Submitted:	09/29/2021
Access Method:	Send Electronic copies

Requesting Party Information

Name:	Jennifer Ayars
Affiliations:	Dresdner Robin
Mailing Address:	55 Lane Road Suite 220 Fairfield, NJ 07004
Phone:	(862) 930-4888
Email:	jayars@dresdnerrobin.com

Request Information

Facility Name:	
Block\Lot:	9806 6.01
Address:	17-19 Division Street Jersey City - Hudson
Owner:	
Operator:	
Permit Type:	
License Type:	
Related IDs:	
Individual:	
Individual Type:	

Request Details:

We are requesting a review of the Site Remediation Program files for PI #720064

The New Jersey Department of Environmental Protection (NJDEP), acknowledges the receipt of your Open Public Records Act (OPRA) record request. The NJDEP will respond to your request within seven (7) business days.

If you have any questions, please contact the Office of Record Access at (609) 341-3121, or e-mail our office at: records.custodian@dep.nj.gov. The assigned OPRA Record Request Tracking #, identified in the Subject Line of this email, will facilitate future communications with our office.

Thank you,

NJDEP - Office of Record Access

OPRA Request Tracking Number: 310231

Date Received:	03/10/2022
Date Submitted:	03/10/2022
Access Method:	Send Electronic copies

Requesting Party Information

Name:	Jennifer Ayars
Affiliations:	Dresdner Robin
Mailing Address:	55 Lane Road Suite 220 Fairfield, NJ 07004
Phone:	(862) 930-4888
Email:	jayars@dresdnerrobin.com

Request Information

Facility Name:	
Block\Lot:	30203 4
Address:	1 Garfield Avenue Jersey City - Hudson
Owner:	One Garfield, LLC
Operator:	Hudson Bowling Lanes
Permit Type:	
License Type:	
Related IDs:	
Individual:	
Individual Type:	

Request Details:

For the preparation of a Preliminary Assessment report, we are seeking the site remediation and hazardous waste program files for the property located at 1 Garfield Avenue, Block 30203, Lot 4 in Jersey City, Hudson County. We are also seeking permitting or enforcement files for the property and records of incidents if applicable.

The New Jersey Department of Environmental Protection (NJDEP), acknowledges the receipt of your Open Public Records Act (OPRA) record request. The NJDEP will respond to your request within seven (7) business days.

If you have any questions, please contact the Office of Record Access at (609) 341-3121, or e-mail our office at: records.custodian@dep.nj.gov. The assigned OPRA Record Request Tracking #, identified in the Subject Line of this email, will facilitate future communications with our office.

Thank you,

NJDEP - Office of Record Access

OPRA Request Tracking Number: 310232

Date Received:	03/10/2022
Date Submitted:	03/10/2022
Access Method:	Send Electronic copies

Requesting Party Information

Name:	Jennifer Ayars
Affiliations:	Dresdner Robin
Mailing Address:	55 Lane Road Suite 220 Fairfield, NJ 07004
Phone:	(862) 930-4888
Email:	jayars@dresdnerrobin.com

Request Information

Facility Name:	
Block\Lot:	28 4 and 5
Address:	1-17 West 55th Street Bayonne City - Hudson
Owner:	One Garfield, LLC
Operator:	Hudson Bowling Lanes
Permit Type:	
License Type:	
Related IDs:	
Individual:	
Individual Type:	

Request Details:

For the preparation of a Preliminary Assessment report, we are seeking the site remediation and hazardous waste program files for the property located at 1 to 17 West 55th Street, Block 28, Lots 4 and 5 in Bayonne, Hudson County. We are also seeking permitting or enforcement files for the property and records of incidents if applicable.

The New Jersey Department of Environmental Protection (NJDEP), acknowledges the receipt of your Open Public Records Act (OPRA) record request. The NJDEP will respond to your request within seven (7) business days.

If you have any questions, please contact the Office of Record Access at (609) 341-3121, or e-mail our office at: records.custodian@dep.nj.gov. The assigned OPRA Record Request Tracking #, identified in the Subject Line of this email, will facilitate future communications with our office.

Thank you,

NJDEP - Office of Record Access

OPRA Request Tracking Number: 310341

Date Received:	03/11/2022
Date Submitted:	03/11/2022
Access Method:	Send Electronic copies

Requesting Party Information

Name:	Jennifer Ayars
Affiliations:	Dresdner Robin
Mailing Address:	55 Lane Road Suite 220 Fairfield, NJ 07004
Phone:	(862) 930-4888
Email:	jayars@dresdnerrobin.com

Request Information

Facility Name:	Caven Point Recreational Facility
Block\Lot:	27401 27
Address:	279 Chapel Avenue Jersey City - Hudson
Owner:	
Operator:	
Permit Type:	
License Type:	
Related IDs:	
Individual:	
Individual Type:	

Request Details:

Dresdner Robin is requesting a review of the Site Remediation Program files for PI No. 030829.

The New Jersey Department of Environmental Protection (NJDEP), acknowledges the receipt of your Open Public Records Act (OPRA) record request. The NJDEP will respond to your request within seven (7) business days.

If you have any questions, please contact the Office of Record Access at (609) 341-3121, or e-mail our office at: records.custodian@dep.nj.gov. The assigned OPRA Record Request Tracking #, identified in the Subject Line of this email, will facilitate future communications with our office.

Thank you,

NJDEP - Office of Record Access

OPRA Request Tracking Number: 310381

Date Received:	03/11/2022
Date Submitted:	03/11/2022
Access Method:	Send Electronic copies

Requesting Party Information

Name:	Jennifer Ayars
Affiliations:	Dresdner Robin
Mailing Address:	55 Lane Road Suite 220 Fairfield, NJ 07004
Phone:	(862) 930-4888
Email:	jayars@dresdnerrobin.com

Request Information

Facility Name:	Mosello Realty Corp
Block\Lot:	8601 1
Address:	223 and 233 Coles Street Jersey City - Hudson
Owner:	Mosello Realty Corp
Operator:	
Permit Type:	
License Type:	
Related IDs:	
Individual:	
Individual Type:	

Request Details:

Dresdner Robin is requesting review of Solid Waste program files for Site #342924, PI No. 0144393

State of New Jersey

Department of Environmental Protection

GOVERNMENT RECORDS REQUEST FORM

IMPORTANT NOTICE

Please read this entire form carefully as it contains important information concerning the response to your record request, accessing records, disputing denials, and your rights concerning government records. For further information, access WWW.NJ.GOV/DEP/OPRA.

Requestor Information

First Name: RICHARD MI J Last Name MAILHOT

Company: DRESDNER ROBIN

Mailing Address: 55 LANE ROAD SUITE 220

City: Fairfield State: NJ Zip: 07004 Email: rmailhot@dresdnerrobin.com

Business Telephone: (201) 725-8270 Extension

Facsimile Telephone: (973) 559-7444

State Use Only

Tracking #	286215
Received Date	02/26/2021
Access Method	**Send Electronic copies**

All matters relating to the response and access of any records identified for this request should be directed to:

NJDEP – Office of Record Access
401 East State Street
PO Box 420 Mail Code 401-06Q
Trenton, New Jersey 08625-0420

Tele #: (609) 341-3121
Fax #: (609) 292-1177

Record Request Details:

We are requesting a review of the Site Remediation Program and Hazardous Waste Program files for PI #016679

Disposition Notes

Based on this record request,responsive records have been identified and available for access. Requester should contact the Office of Record Access at 609-341-3121 to schedule a file review, copies, or to obtain further information.

Addendum Disposition Notes: Please be advised that at this time, due to the circumstances surrounding the ongoing COVID-19 pandemic and the direction of the Governor to strictly observe the practice of social distancing and directing State employees to work remotely; the NJDEP is not able to fully respond to record requests within the prescribed timeframe under the Open Public Records Act, N.J.S.A. 47:1A-1 et seq (OPRA). The NJDEP work force has transitioned to work remotely from home, impacting the ability of the NJDEP to access onsite and archived government records, conduct onsite inspections, and copy responsive records. In accordance with N.J.S.A. 47:1A-5(i)(2) and in maintaining consistency with the social distancing directives of the Governor, the NJDEP is not able to provide access to the identified responsive records within the normal scheduling times. The NJDEP will try its best to provide access to the records based on onsite resources and capabilities. We apologize for this inconvenience.

Record Request Response

In Progress	–	Open	
Filled	–	Closed	**X**
Denied	–	Closed	
Partial	–	Closed	

Matthew J. Cooper

03/04/2021

Custodian Signature **Date**

Access to Government Records Under the New Jersey Open Public Records Act (N.J.S.A. 47:1A-1 et seq.)

Information Regarding the Requested Records		
If your request is in reference to a single facility, please provide the name of the facility, and the name of the operator name of the facility:	Facility Name: **General Plumbing Supply** Operator Name:	
Please provide the owner name the facility or parcel of land:	Owner Name:	
If your request is in reference to a specific parcel of land, please provide the street address, block, lot and property owner of the parcel of land: (Note: if the property in question is over multiple blocks and lots, please list all in the description field below)	Street Address 1: **1309 Kennedy Boulevard** Street Address 2: Block: **7** Lot: **1**	
If your request is in reference to a facility, site or parcel of land, please provide the Municipality and County where the facility, site or parcel of land is located:	County: **Hudson** Municipality: **Bayonne City**	
If the request is in reference to a particular permit issued by NJDEP, please provide the type of permit and any identifying numbers such as permit, incident or case numbers. (i.e. Fishing, Hunting, Hazardous Waste, Solid Waste, Land Use, NJPDES, Pesticides, Stream Encroachment, TWA, UST, Water Allocation)	List Permit Type:	List ID Numbers:
If your request is in reference to an individual, please provide the individual's name and type, and if the individual is a DEP employee, your relationship with the individual:	Individual's name: Type of Individual: Relationship:	
If the an individual was specified above, the individual was DEP Licensed, please specify the license type the individual holds:	License Type:	

The New Jersey Department of Environmental Protection has responded to your submitted Open Public Records Act (OPRA) record request. The following information will help you understand the response and your next available actions.

Tracking #: This is the Department's assigned Tracking # to your OPRA record request, which should be used in all corresponding matters.

Record Request Response:

- **In Progress** – Based on the nature of the request, the records sought, and/or the manner to which the records may exists, the Department requires additional time to investigate and respond to the request.
- **Filled** – Based on the information provided in your request, the Department was able to investigate and respond to your record request.
- **Denied** – Based on the nature of the request and/or the records sought, the Department has denied your request pursuant to a specific exemption(s) cited in N.J.S.A. 47:1A-1 seq.
- **Partial** – The Department has identified both responsive government records and records being denied based on the nature of the request and/or the records sought, that do not meet the definition of a government record pursuant to a specific exemption(s) cited in N.J.S.A. 47:1A-1 seq.

Disposition Notes: Provides detailed information concerning the Department's response to your request.

Accessing Records: Dependent on the volume of records and your interest, there are five (5) methods available to access the responsive government records:

- **File Review** – Schedule a file review with the Department to directly access the records and take notes or tag records of interest for copying. Copying can be performed by either the Department's onsite Copying Unit at State duplication fee costs or by the requester employing a Copy Vendor Service. If there are records stored in archives, a five-day processing period will be included prior to scheduling a review.
- **Copy Request** – All records of interest will be copied by the Department's onsite Copying Unit at State duplication fee costs unless a Copy Vendor Service is employed.
- **Electronic Records Request** – Dependent on the size & nature of the e-records, the Department will email the records or provide a CD or DVD.
- **Fax Request** – Based on the number of pages, the Department faxes the responsive records.
- **Web Access** – The responsive records can be access directly through the Department's web site. Web address will be provided.

Access to Government Records Under the New Jersey Open Public Records Act (N.J.S.A. 47:1A-1 et seq.)

1. The fees for duplication of a government record are specified below. We will notify you of any special charges, special service charges or other additional charges authorized by State law or regulation before processing your request. Payment shall be made by check or money order payable to the State of New Jersey and mailed to the address specified below.

Hard Copies:	Letter & Legal size	= $0.05 per page	**Electronic Records:** CDs = $0.55 per CD
	Oversized Maps (Color)	= $5.00 per map	DVDs = $0.55 per DVD
	Oversized Maps (B&W)	= $3.00 per map	

2. Pursuant to OPRA (C.47:1A-5c & C47:1A-5d), the Department will apply special service charge for any extraordinary expenditure of time and effort to accommodate a request. The special service charge will be based on the actual direct cost of providing the records. The requester shall have the opportunity to review and object to the charge prior to it being incurred; however, in the event the requester objects to the special service charge, the request will be closed and access to the records will not be granted.

3. By law, the Department must notify you that it grants or denies a request for access to government records within seven business days after the custodian of the record requested receives the request, provided that the record is currently available and not in storage. If the record requested is not currently available or is in storage, the custodian will advise you within seven business days when the record can be made available and the estimated cost. You may agree with the custodian to extend the time for making records available, or granting or denying your request.

4. You may be denied access to a government record if your request would substantially disrupt agency operations and the custodian is unable to reach a reasonable solution with you.

5. If the Department was unable to comply with your request for access to a government record, the custodian will indicate the reasons for denial on the request form.

6. Except as otherwise provided by law or by agreement with the requester, if the custodian of the record requested fails to respond to you within seven business days of receiving a request form, the failure to respond will be considered a denial of your request.

7. **Resolution of Disputed Findings:**

   In the event that a requester does not agree with the Department's record response, the requester should:

   No Records - Reexamined the request details to evaluate if all of the information was provided that could aid the Department in locating records. The Department's ability to identify records of interest is in direct correlation to matching the Department information with the information provided on the request. Such important identifiers are Facility/Site Name, Address, Case #, Permit #, Block/Lot.

   Denial - If your request for access to a government record has been denied or unfilled within the time permitted by law, you have a right to challenge the decision by the Department to deny access. The Department denies access to records only when those records do not meet the definition of a government record and/or public access is not allowed pursuant to the law. At your option, you may either:

   a. Contact the Office of Record Access to re-visit the matter or provide further explanation.

   b. Institute a proceeding in the Superior Court of New Jersey

   c. File a complaint in writing with the Government Records Council (GRC). You may contact the GRC by toll-free telephone at 866-850-0511, by mail at PO Box 819, Trenton, NJ, 08625, by e-mail at *grc@dca.state.nj.us*, or at their web site at *www.state.nj.us/grc*. The Council can also respond to other questions about the law.

8. Information provided on this form may be subject to disclosure under the Open Public Records Act.

Revised Addendum Disposition Notes: NONE

State of New Jersey

Department of Environmental Protection

GOVERNMENT RECORDS REQUEST FORM

IMPORTANT NOTICE

Please read this entire form carefully as it contains important information concerning the response to your record request, accessing records, disputing denials, and your rights concerning government records. For further information, access WWW.NJ.GOV/DEP/OPRA.

Requestor Information

First Name: RICHARD MI J Last Name MAILHOT

Company: DRESDNER ROBIN

Mailing Address: 55 LANE ROAD SUITE 220

City: Fairfield State: NJ Zip: 07004 Email: rmaihot@dresdnerrobin.com

Business Telephone: (201) 725-8270 Extension

Facsimile Telephone: (973) 559-7444

State Use Only

Tracking #	286217
Received Date	02/26/2021
Access Method	**Send Electronic copies**

All matters relating to the response and access of any records identified for this request should be directed to:

NJDEP – Office of Record Access
401 East State Street
PO Box 420 Mail Code 401-06Q
Trenton, New Jersey 08625-0420

Tele #: (609) 341-3121
Fax #: (609) 292-1177

Record Request Details:

We are requesting a review of the Site Remediation Program and Hazardous Waste Program files for PI # 020638.

Disposition Notes

Based on this record request,responsive records have been identified and available for access. Requester should contact the Office of Record Access at 609-341-3121 to schedule a file review, copies, or to obtain further information.

Addendum Disposition Notes: Please be advised that at this time, in accordance with N.J.S.A. 47:1A-5(i)(2) due to the circumstances surrounding the ongoing COVID-19 pandemic and the direction of the Governor to strictly observe the practice of social distancing and directing State employees to work remotely; the NJDEP is not able to provide access to the identified responsive records within the normal scheduling times. The NJDEP work force has transitioned to work remotely from home, impacting the ability of the NJDEP to readily access onsite and archived government records, conduct onsite inspections, and copy responsive records. The NJDEP will try its best to provide access as soon as possible to responsive records (i.e. inspection of records or copies) based on onsite resources and capabilities. We apologize for this inconvenience.

Record Request Response

In Progress	–	Open	
Filled	–	Closed	**X**
Denied	–	Closed	
Partial	–	Closed	

Matthew J. Cooper 03/03/2021

Custodian Signature **Date**

Access to Government Records Under the New Jersey Open Public Records Act (N.J.S.A. 47:1A-1 et seq.)

Information Regarding the Requested Records		
If your request is in reference to a single facility, please provide the name of the facility, and the name of the operator name of the facility:	Facility Name: **Marist High School** Operator Name:	
Please provide the owner name the facility or parcel of land:	Owner Name:	
If your request is in reference to a specific parcel of land, please provide the street address, block, lot and property owner of the parcel of land: (Note: if the property in question is over multiple blocks and lots, please list all in the description field below)	Street Address 1: **1241 Kennedy Blvd** Street Address 2: Block: Lot:	
If your request is in reference to a facility, site or parcel of land, please provide the Municipality and County where the facility, site or parcel of land is located:	County: **Hudson** Municipality: **Bayonne City**	
If the request is in reference to a particular permit issued by NJDEP, please provide the type of permit and any identifying numbers such as permit, incident or case numbers. (i.e. Fishing, Hunting, Hazardous Waste, Solid Waste, Land Use, NJPDES, Pesticides, Stream Encroachment, TWA, UST, Water Allocation)	List Permit Type:	List ID Numbers:
If your request is in reference to an individual, please provide the individual's name and type, and if the individual is a DEP employee, your relationship with the individual:	Individual's name: Type of Individual: Relationship:	
If the an individual was specified above, the individual was DEP Licensed, please specify the license type the individual holds:	License Type:	

The New Jersey Department of Environmental Protection has responded to your submitted Open Public Records Act (OPRA) record request. The following information will help you understand the response and your next available actions.

Tracking #: This is the Department's assigned Tracking # to your OPRA record request, which should be used in all corresponding matters.

Record Request Response:

- **In Progress** – Based on the nature of the request, the records sought, and/or the manner to which the records may exists, the Department requires additional time to investigate and respond to the request.
- **Filled** – Based on the information provided in your request, the Department was able to investigate and respond to your record request.
- **Denied** – Based on the nature of the request and/or the records sought, the Department has denied your request pursuant to a specific exemption(s) cited in N.J.S.A. 47:1A-1 seq.
- **Partial** – The Department has identified both responsive government records and records being denied based on the nature of the request and/or the records sought, that do not meet the definition of a government record pursuant to a specific exemption(s) cited in N.J.S.A. 47:1A-1 seq.

Disposition Notes: Provides detailed information concerning the Department's response to your request.

Accessing Records: Dependent on the volume of records and your interest, there are five (5) methods available to access the responsive government records:

- **File Review** – Schedule a file review with the Department to directly access the records and take notes or tag records of interest for copying. Copying can be performed by either the Department's onsite Copying Unit at State duplication fee costs or by the requester employing a Copy Vendor Service. If there are records stored in archives, a five-day processing period will be included prior to scheduling a review.
- **Copy Request** – All records of interest will be copied by the Department's onsite Copying Unit at State duplication fee costs unless a Copy Vendor Service is employed.
- **Electronic Records Request** – Dependent on the size & nature of the e-records, the Department will email the records or provide a CD or DVD.
- **Fax Request** – Based on the number of pages, the Department faxes the responsive records.
- **Web Access** – The responsive records can be access directly through the Department's web site. Web address will be provided.

Access to Government Records Under the New Jersey Open Public Records Act (N.J.S.A. 47:1A-1 et seq.)

1. The fees for duplication of a government record are specified below. We will notify you of any special charges, special service charges or other additional charges authorized by State law or regulation before processing your request. Payment shall be made by check or money order payable to the State of New Jersey and mailed to the address specified below.

Hard Copies:	Letter & Legal size	= $0.05 per page	**Electronic Records:** CDs = $0.55 per CD
	Oversized Maps (Color)	= $5.00 per map	DVDs = $0.55 per DVD
	Oversized Maps (B&W)	= $3.00 per map	

2. Pursuant to OPRA (C.47:1A-5c & C47:1A-5d), the Department will apply special service charge for any extraordinary expenditure of time and effort to accommodate a request. The special service charge will be based on the actual direct cost of providing the records. The requester shall have the opportunity to review and object to the charge prior to it being incurred; however, in the event the requester objects to the special service charge, the request will be closed and access to the records will not be granted.

3. By law, the Department must notify you that it grants or denies a request for access to government records within seven business days after the custodian of the record requested receives the request, provided that the record is currently available and not in storage. If the record requested is not currently available or is in storage, the custodian will advise you within seven business days when the record can be made available and the estimated cost. You may agree with the custodian to extend the time for making records available, or granting or denying your request.

4. You may be denied access to a government record if your request would substantially disrupt agency operations and the custodian is unable to reach a reasonable solution with you.

5. If the Department was unable to comply with your request for access to a government record, the custodian will indicate the reasons for denial on the request form.

6. Except as otherwise provided by law or by agreement with the requester, if the custodian of the record requested fails to respond to you within seven business days of receiving a request form, the failure to respond will be considered a denial of your request.

7. **Resolution of Disputed Findings:**

   In the event that a requester does not agree with the Department's record response, the requester should:

   No Records - Reexamined the request details to evaluate if all of the information was provided that could aid the Department in locating records. The Department's ability to identify records of interest is in direct correlation to matching the Department information with the information provided on the request. Such important identifiers are Facility/Site Name, Address, Case #, Permit #, Block/Lot.

   Denial - If your request for access to a government record has been denied or unfilled within the time permitted by law, you have a right to challenge the decision by the Department to deny access. The Department denies access to records only when those records do not meet the definition of a government record and/or public access is not allowed pursuant to the law. At your option, you may either:

   a. Contact the Office of Record Access to re-visit the matter or provide further explanation.

   b. Institute a proceeding in the Superior Court of New Jersey

   c. File a complaint in writing with the Government Records Council (GRC). You may contact the GRC by toll-free telephone at 866-850-0511, by mail at PO Box 819, Trenton, NJ, 08625, by e-mail at *grc@dca.state.nj.us*, or at their web site at *www.state.nj.us/grc*. The Council can also respond to other questions about the law.

8. Information provided on this form may be subject to disclosure under the Open Public Records Act.

Revised Addendum Disposition Notes: NONE

State of New Jersey

Department of Environmental Protection

GOVERNMENT RECORDS REQUEST FORM

IMPORTANT NOTICE

Please read this entire form carefully as it contains important information concerning the response to your record request, accessing records, disputing denials, and your rights concerning government records. For further information, access WWW.NJ.GOV/DEP/OPRA.

Requestor Information

First Name: RICHARD MI J Last Name MAILHOT

Company: DRESDNER ROBIN

Mailing Address: 55 LANE ROAD SUITE 220

City: Fairfield Twp State: NJ Zip: 07004 Email: rmailhot@dresdnerrobin.com

Business Telephone: (201) 725-8270 Extension

Facsimile Telephone: () -

State Use Only

Tracking #	286218
Received Date	02/26/2021
Access Method	**Send Electronic copies**

All matters relating to the response and access of any records identified for this request should be directed to:

NJDEP – Office of Record Access
401 East State Street
PO Box 420 Mail Code 401-06Q
Trenton, New Jersey 08625-0420

Tele #: (609) 341-3121
Fax #: (609) 292-1177

Record Request Details:

We are requesting a review of the Site Remediation Program and Hazardous Waste Program files for PI #016678.

Disposition Notes

Based on this record request, responsive records have been identified and will be emailed to you within 5-business days. Requestor may contact the Office of Record Access at 609-341-3121 to obtain further information.

Addendum Disposition Notes: Please be advised that at this time, due to the circumstances surrounding the ongoing COVID-19 pandemic and the Governor directing State employees to work remotely and limitation of onsite resources, the NJDEP may not be able to provide the records within the normal identified timeframes (See N.J.S.A. 47:1A-5(i)(2)). We apologize for this potential inconvenience.

Record Request Response

In Progress	–	Open	
Filled	–	Closed	X
Denied	–	Closed	
Partial	–	Closed	

Matthew J. Cooper 03/02/2021

Custodian Signature **Date**

Access to Government Records Under the New Jersey Open Public Records Act (N.J.S.A. 47:1A-1 et seq.)

Information Regarding the Requested Records		
If your request is in reference to a single facility, please provide the name of the facility, and the name of the operator name of the facility:	Facility Name: **General Plumbing Supply (Former)** Operator Name:	
Please provide the owner name the facility or parcel of land:	Owner Name:	
If your request is in reference to a specific parcel of land, please provide the street address, block, lot and property owner of the parcel of land: (Note: if the property in question is over multiple blocks and lots, please list all in the description field below)	Street Address 1: **132 W 58th Street** Street Address 2: Block: Lot:	
If your request is in reference to a facility, site or parcel of land, please provide the Municipality and County where the facility, site or parcel of land is located:	County: **Hudson** Municipality: **Bayonne City**	
If the request is in reference to a particular permit issued by NJDEP, please provide the type of permit and any identifying numbers such as permit, incident or case numbers. (i.e. Fishing, Hunting, Hazardous Waste, Solid Waste, Land Use, NJPDES, Pesticides, Stream Encroachment, TWA, UST, Water Allocation)	List Permit Type:	List ID Numbers:
If your request is in reference to an individual, please provide the individual's name and type, and if the individual is a DEP employee, your relationship with the individual:	Individual's name: Type of Individual: Relationship:	
If the an individual was specified above, the individual was DEP Licensed, please specify the license type the individual holds:	License Type:	

The New Jersey Department of Environmental Protection has responded to your submitted Open Public Records Act (OPRA) record request. The following information will help you understand the response and your next available actions.

Tracking #: This is the Department's assigned Tracking # to your OPRA record request, which should be used in all corresponding matters.

Record Request Response:

- **In Progress** – Based on the nature of the request, the records sought, and/or the manner to which the records may exists, the Department requires additional time to investigate and respond to the request.
- **Filled** – Based on the information provided in your request, the Department was able to investigate and respond to your record request.
- **Denied** – Based on the nature of the request and/or the records sought, the Department has denied your request pursuant to a specific exemption(s) cited in N.J.S.A. 47:1A-1 seq.
- **Partial** – The Department has identified both responsive government records and records being denied based on the nature of the request and/or the records sought, that do not meet the definition of a government record pursuant to a specific exemption(s) cited in N.J.S.A. 47:1A-1 seq.

Disposition Notes: Provides detailed information concerning the Department's response to your request.

Accessing Records: Dependent on the volume of records and your interest, there are five (5) methods available to access the responsive government records:

- **File Review** – Schedule a file review with the Department to directly access the records and take notes or tag records of interest for copying. Copying can be performed by either the Department's onsite Copying Unit at State duplication fee costs or by the requester employing a Copy Vendor Service. If there are records stored in archives, a five-day processing period will be included prior to scheduling a review.
- **Copy Request** – All records of interest will be copied by the Department's onsite Copying Unit at State duplication fee costs unless a Copy Vendor Service is employed.
- **Electronic Records Request** – Dependent on the size & nature of the e-records, the Department will email the records or provide a CD or DVD.
- **Fax Request** – Based on the number of pages, the Department faxes the responsive records.
- **Web Access** – The responsive records can be access directly through the Department's web site. Web address will be provided.

Access to Government Records Under the New Jersey Open Public Records Act (N.J.S.A. 47:1A-1 et seq.)

1. The fees for duplication of a government record are specified below. We will notify you of any special charges, special service charges or other additional charges authorized by State law or regulation before processing your request. Payment shall be made by check or money order payable to the State of New Jersey and mailed to the address specified below.

Hard Copies:	Letter & Legal size	= $0.05 per page	**Electronic Records:** CDs = $0.55 per CD
	Oversized Maps (Color)	= $5.00 per map	DVDs = $0.55 per DVD
	Oversized Maps (B&W)	= $3.00 per map	

2. Pursuant to OPRA (C.47:1A-5c & C47:1A-5d), the Department will apply special service charge for any extraordinary expenditure of time and effort to accommodate a request. The special service charge will be based on the actual direct cost of providing the records. The requester shall have the opportunity to review and object to the charge prior to it being incurred; however, in the event the requester objects to the special service charge, the request will be closed and access to the records will not be granted.

3. By law, the Department must notify you that it grants or denies a request for access to government records within seven business days after the custodian of the record requested receives the request, provided that the record is currently available and not in storage. If the record requested is not currently available or is in storage, the custodian will advise you within seven business days when the record can be made available and the estimated cost. You may agree with the custodian to extend the time for making records available, or granting or denying your request.

4. You may be denied access to a government record if your request would substantially disrupt agency operations and the custodian is unable to reach a reasonable solution with you.

5. If the Department was unable to comply with your request for access to a government record, the custodian will indicate the reasons for denial on the request form.

6. Except as otherwise provided by law or by agreement with the requester, if the custodian of the record requested fails to respond to you within seven business days of receiving a request form, the failure to respond will be considered a denial of your request.

7. **Resolution of Disputed Findings:**

   In the event that a requester does not agree with the Department's record response, the requester should:

   No Records - Reexamined the request details to evaluate if all of the information was provided that could aid the Department in locating records. The Department's ability to identify records of interest is in direct correlation to matching the Department information with the information provided on the request. Such important identifiers are Facility/Site Name, Address, Case #, Permit #, Block/Lot.

   Denial - If your request for access to a government record has been denied or unfilled within the time permitted by law, you have a right to challenge the decision by the Department to deny access. The Department denies access to records only when those records do not meet the definition of a government record and/or public access is not allowed pursuant to the law. At your option, you may either:

   a. Contact the Office of Record Access to re-visit the matter or provide further explanation.

   b. Institute a proceeding in the Superior Court of New Jersey

   c. File a complaint in writing with the Government Records Council (GRC). You may contact the GRC by toll-free telephone at 866-850-0511, by mail at PO Box 819, Trenton, NJ, 08625, by e-mail at *grc@dca.state.nj.us*, or at their web site at *www.state.nj.us/grc*. The Council can also respond to other questions about the law.

8. Information provided on this form may be subject to disclosure under the Open Public Records Act.

Revised Addendum Disposition Notes: NONE

State of New Jersey

Department of Environmental Protection

GOVERNMENT RECORDS REQUEST FORM

IMPORTANT NOTICE

Please read this entire form carefully as it contains important information concerning the response to your record request, accessing records, disputing denials, and your rights concerning government records. For further information, access WWW.NJ.GOV/DEP/OPRA.

Requestor Information

First Name: RICHARD MI J Last Name MAILHOT

Company: DRESDNER ROBIN

Mailing Address: 55 LANE ROAD SUITE 220

City: Fairfield State: NJ Zip: 07004 Email: rmailhot@dresdnerrobin.com

Business Telephone: (201) 725-8270 Extension

Facsimile Telephone: () -

State Use Only

Tracking #	286219
Received Date	02/26/2021
Access Method	**Send Electronic copies**

All matters relating to the response and access of any records identified for this request should be directed to:

NJDEP – Office of Record Access
401 East State Street
PO Box 420 Mail Code 401-06Q
Trenton, New Jersey 08625-0420

Tele #: (609) 341-3121
Fax #: (609) 292-1177

Record Request Details:

We are requesting a review of the Site Remediation Program and Hazardous Waste Program files for PI # 02440.

Disposition Notes	Record Request Response			
Based on this record request,responsive records have been identified and available for access. Requester should contact the Office of Record Access at 609-341-3121 to schedule a file review, copies, or to obtain further information.	**In Progress**	–	Open	
	Filled	–	Closed	X
	Denied	–	Closed	
	Partial	–	Closed	

Addendum Disposition Notes: Please be advised that at this time, in accordance with N.J.S.A. 47:1A-5(i)(2) due to the circumstances surrounding the ongoing COVID-19 pandemic and the direction of the Governor to strictly observe the practice of social distancing and directing State employees to work remotely; the NJDEP is not able to provide access to the identified responsive records within the normal scheduling times. The NJDEP work force has transitioned to work remotely from home, impacting the ability of the NJDEP to readily access onsite and archived government records, conduct onsite inspections, and copy responsive records. The NJDEP will try its best to provide access as soon as possible to responsive records (i.e. inspection of records or copies) based on onsite resources and capabilities. We apologize for this inconvenience. The NJDEP has hazardous waste manifest data available online for NJC876069709. Manifest data for the period of 1980 to 2009 can be accessed at www.nj.gov/dep/dshw/hwr/newmanif.htm. Manifest data for the period of 2010 to June 30, 2018 can be accessed at

Matthew J. Cooper

03/03/2021

Access to Government Records Under the New Jersey Open Public Records Act (N.J.S.A. 47:1A-1 et seq.)

https://www13.state.nj.us/DataMiner/Search/SearchByCategory?isExternal=y&getCategory=y&catName=Hazardous+Waste+Manifest. As of July 1, 2018, the NJDEP no longer receives manifest records. Manifest data after July 1, 2018 can be access at the EPA website https://rcrapublic.epa.gov/rcrainfoweb/action/main-menu/view.	Custodian Signature	**Date**

Information Regarding the Requested Records

If your request is in reference to a single facility, please provide the name of the facility, and the name of the operator name of the facility:	Facility Name: **Woodrow Wilson School** Operator Name:	
Please provide the owner name the facility or parcel of land:	Owner Name:	
If your request is in reference to a specific parcel of land, please provide the street address, block, lot and property owner of the parcel of land: (Note: if the property in question is over multiple blocks and lots, please list all in the description field below)	Street Address 1: **56th & Avenue A** Street Address 2: Block: Lot:	
If your request is in reference to a facility, site or parcel of land, please provide the Municipality and County where the facility, site or parcel of land is located:	County: **Hudson** Municipality: **Bayonne City**	
If the request is in reference to a particular permit issued by NJDEP, please provide the type of permit and any identifying numbers such as permit, incident or case numbers. (i.e. Fishing, Hunting, Hazardous Waste, Solid Waste, Land Use, NJPDES, Pesticides, Stream Encroachment, TWA, UST, Water Allocation)	List Permit Type:	List ID Numbers:
If your request is in reference to an individual, please provide the individual's name and type, and if the individual is a DEP employee, your relationship with the individual:	Individual's name: Type of Individual: Relationship:	
If the an individual was specified above, the individual was DEP Licensed, please specify the license type the individual holds:	License Type:	

The New Jersey Department of Environmental Protection has responded to your submitted Open Public Records Act (OPRA) record request. The following information will help you understand the response and your next available actions.

Tracking #: This is the Department's assigned Tracking # to your OPRA record request, which should be used in all corresponding matters.

Record Request Response:

- **In Progress** – Based on the nature of the request, the records sought, and/or the manner to which the records may exists, the Department requires additional time to investigate and respond to the request.
- **Filled** – Based on the information provided in your request, the Department was able to investigate and respond to your record request.
- **Denied** – Based on the nature of the request and/or the records sought, the Department has denied your request pursuant to a specific exemption(s) cited in N.J.S.A. 47:1A-1 seq.
- **Partial** – The Department has identified both responsive government records and records being denied based on the nature of the request and/or the records sought, that do not meet the definition of a government record pursuant to a specific exemption(s) cited in N.J.S.A. 47:1A-1 seq.

Disposition Notes: Provides detailed information concerning the Department's response to your request.

Accessing Records: Dependent on the volume of records and your interest, there are five (5) methods available to access the responsive government records:

- **File Review** – Schedule a file review with the Department to directly access the records and take notes or tag records of interest for copying. Copying can be performed by either the Department's onsite Copying Unit at State duplication fee costs or by the requester employing a Copy Vendor Service. If there are records stored in archives, a five-day processing period will be included prior to scheduling a review.
- **Copy Request** – All records of interest will be copied by the Department's onsite Copying Unit at State duplication fee costs unless a Copy Vendor Service is employed.

Access to Government Records Under the New Jersey Open Public Records Act (N.J.S.A. 47:1A-1 et seq.)

- **Electronic Records Request** – Dependent on the size & nature of the e-records, the Department will email the records or provide a CD or DVD.
- **Fax Request** – Based on the number of pages, the Department faxes the responsive records.
- **Web Access** – The responsive records can be access directly through the Department's web site. Web address will be provided.

1. The fees for duplication of a government record are specified below. We will notify you of any special charges, special service charges or other additional charges authorized by State law or regulation before processing your request. Payment shall be made by check or money order payable to the State of New Jersey and mailed to the address specified below.

   Hard Copies: Letter & Legal size = $0.05 per page
   Oversized Maps (Color) = $5.00 per map
   Oversized Maps (B&W) = $3.00 per map

   Electronic Records: CDs = $0.55 per CD
   DVDs = $0.55 per DVD

2. Pursuant to OPRA (C.47:1A-5c & C47:1A-5d), the Department will apply special service charge for any extraordinary expenditure of time and effort to accommodate a request. The special service charge will be based on the actual direct cost of providing the records. The requester shall have the opportunity to review and object to the charge prior to it being incurred; however, in the event the requester objects to the special service charge, the request will be closed and access to the records will not be granted.
3. By law, the Department must notify you that it grants or denies a request for access to government records within seven business days after the custodian of the record requested receives the request, provided that the record is currently available and not in storage. If the record requested is not currently available or is in storage, the custodian will advise you within seven business days when the record can be made available and the estimated cost. You may agree with the custodian to extend the time for making records available, or granting or denying your request.
4. You may be denied access to a government record if your request would substantially disrupt agency operations and the custodian is unable to reach a reasonable solution with you.
5. If the Department was unable to comply with your request for access to a government record, the custodian will indicate the reasons for denial on the request form.
6. Except as otherwise provided by law or by agreement with the requester, if the custodian of the record requested fails to respond to you within seven business days of receiving a request form, the failure to respond will be considered a denial of your request.
7. **Resolution of Disputed Findings:**

   In the event that a requester does not agree with the Department's record response, the requester should:

   No Records - Reexamined the request details to evaluate if all of the information was provided that could aid the Department in locating records. The Department's ability to identify records of interest is in direct correlation to matching the Department information with the information provided on the request. Such important identifiers are Facility/Site Name, Address, Case #, Permit #, Block/Lot.

   Denial - If your request for access to a government record has been denied or unfilled within the time permitted by law, you have a right to challenge the decision by the Department to deny access. The Department denies access to records only when those records do not meet the definition of a government record and/or public access is not allowed pursuant to the law. At your option, you may either:

   a. Contact the Office of Record Access to re-visit the matter or provide further explanation.

   b. Institute a proceeding in the Superior Court of New Jersey

   c. File a complaint in writing with the Government Records Council (GRC). You may contact the GRC by toll-free telephone at 866-850-0511, by mail at PO Box 819, Trenton, NJ, 08625, by e-mail at *grc@dca.state.nj.us*, or at their web site at *www.state.nj.us/grc*. The Council can also respond to other questions about the law.

8. Information provided on this form may be subject to disclosure under the Open Public Records Act.

Revised Addendum Disposition Notes: NONE

State of New Jersey

Department of Environmental Protection

GOVERNMENT RECORDS REQUEST FORM

IMPORTANT NOTICE

Please read this entire form carefully as it contains important information concerning the response to your record request, accessing records, disputing denials, and your rights concerning government records. For further information, access WWW.NJ.GOV/DEP/OPRA.

Requestor Information

First Name: RICHARD MI J Last Name MAILHOT

Company: DRESDNER ROBIN

Mailing Address: 55 LANE ROAD SUITE 220

City: Fairfield State: NJ Zip: 07004 Email: rmailhot@dresdnerrobin.com

Business Telephone: (201) 725-8270 Extension

Facsimile Telephone: () -

State Use Only

Tracking #	286359
Received Date	03/02/2021
Access Method	**Send Electronic copies**

All matters relating to the response and access of any records identified for this request should be directed to:

NJDEP – Office of Record Access
401 East State Street
PO Box 420 Mail Code 401-06Q
Trenton, New Jersey 08625-0420

Tele #: (609) 341-3121
Fax #: (609) 292-1177

Record Request Details:

We are requesting a review of the Site Remediation Program and Hazardous Waste Program files for PI #756336.

Disposition Notes

Based on this record request,responsive records have been identified and available for access. Requester should contact the Office of Record Access at 609-341-3121 to schedule a file review, copies, or to obtain further information.

Addendum Disposition Notes: Please be advised that at this time, in accordance with N.J.S.A. 47:1A-5(i)(2) due to the circumstances surrounding the ongoing COVID-19 pandemic and the direction of the Governor to strictly observe the practice of social distancing and directing State employees to work remotely; the NJDEP is not able to provide access to the identified responsive records within the normal scheduling times. The NJDEP work force has transitioned to work remotely from home, impacting the ability of the NJDEP to readily access onsite and archived government records, conduct onsite inspections, and copy responsive records. The NJDEP will try its best to provide access as soon as possible to responsive records (i.e. inspection of records or copies) based on onsite resources and capabilities. We apologize for this inconvenience.

Record Request Response

In Progress	–	Open	
Filled	–	Closed	**X**
Denied	–	Closed	
Partial	–	Closed	

Matthew J. Cooper 03/03/2021

Custodian Signature **Date**

Access to Government Records Under the New Jersey Open Public Records Act (N.J.S.A. 47:1A-1 et seq.)

Information Regarding the Requested Records		
If your request is in reference to a single facility, please provide the name of the facility, and the name of the operator name of the facility:	Facility Name: **61-63 West 57th Street** Operator Name:	
Please provide the owner name the facility or parcel of land:	Owner Name:	
If your request is in reference to a specific parcel of land, please provide the street address, block, lot and property owner of the parcel of land: (Note: if the property in question is over multiple blocks and lots, please list all in the description field below)	Street Address 1: **61-63 West 57th Street** Street Address 2: Block: Lot:	
If your request is in reference to a facility, site or parcel of land, please provide the Municipality and County where the facility, site or parcel of land is located:	County: **Hudson** Municipality: **Bayonne City**	
If the request is in reference to a particular permit issued by NJDEP, please provide the type of permit and any identifying numbers such as permit, incident or case numbers. (i.e. Fishing, Hunting, Hazardous Waste, Solid Waste, Land Use, NJPDES, Pesticides, Stream Encroachment, TWA, UST, Water Allocation)	List Permit Type:	List ID Numbers:
If your request is in reference to an individual, please provide the individual's name and type, and if the individual is a DEP employee, your relationship with the individual:	Individual's name: Type of Individual: Relationship:	
If the an individual was specified above, the individual was DEP Licensed, please specify the license type the individual holds:	License Type:	

The New Jersey Department of Environmental Protection has responded to your submitted Open Public Records Act (OPRA) record request. The following information will help you understand the response and your next available actions.

Tracking #: This is the Department's assigned Tracking # to your OPRA record request, which should be used in all corresponding matters.

Record Request Response:

- **In Progress** – Based on the nature of the request, the records sought, and/or the manner to which the records may exists, the Department requires additional time to investigate and respond to the request.
- **Filled** – Based on the information provided in your request, the Department was able to investigate and respond to your record request.
- **Denied** – Based on the nature of the request and/or the records sought, the Department has denied your request pursuant to a specific exemption(s) cited in N.J.S.A. 47:1A-1 seq.
- **Partial** – The Department has identified both responsive government records and records being denied based on the nature of the request and/or the records sought, that do not meet the definition of a government record pursuant to a specific exemption(s) cited in N.J.S.A. 47:1A-1 seq.

Disposition Notes: Provides detailed information concerning the Department's response to your request.

Accessing Records: Dependent on the volume of records and your interest, there are five (5) methods available to access the responsive government records:

- **File Review** – Schedule a file review with the Department to directly access the records and take notes or tag records of interest for copying. Copying can be performed by either the Department's onsite Copying Unit at State duplication fee costs or by the requester employing a Copy Vendor Service. If there are records stored in archives, a five-day processing period will be included prior to scheduling a review.
- **Copy Request** – All records of interest will be copied by the Department's onsite Copying Unit at State duplication fee costs unless a Copy Vendor Service is employed.
- **Electronic Records Request** – Dependent on the size & nature of the e-records, the Department will email the records or provide a CD or DVD.
- **Fax Request** – Based on the number of pages, the Department faxes the responsive records.
- **Web Access** – The responsive records can be access directly through the Department's web site. Web address will be provided.

Access to Government Records Under the New Jersey Open Public Records Act (N.J.S.A. 47:1A-1 et seq.)

1. The fees for duplication of a government record are specified below. We will notify you of any special charges, special service charges or other additional charges authorized by State law or regulation before processing your request. Payment shall be made by check or money order payable to the State of New Jersey and mailed to the address specified below.

Hard Copies:	Letter & Legal size	= $0.05 per page	**Electronic Records:** CDs = $0.55 per CD
	Oversized Maps (Color)	= $5.00 per map	DVDs = $0.55 per DVD
	Oversized Maps (B&W)	= $3.00 per map	

2. Pursuant to OPRA (C.47:1A-5c & C47:1A-5d), the Department will apply special service charge for any extraordinary expenditure of time and effort to accommodate a request. The special service charge will be based on the actual direct cost of providing the records. The requester shall have the opportunity to review and object to the charge prior to it being incurred; however, in the event the requester objects to the special service charge, the request will be closed and access to the records will not be granted.

3. By law, the Department must notify you that it grants or denies a request for access to government records within seven business days after the custodian of the record requested receives the request, provided that the record is currently available and not in storage. If the record requested is not currently available or is in storage, the custodian will advise you within seven business days when the record can be made available and the estimated cost. You may agree with the custodian to extend the time for making records available, or granting or denying your request.

4. You may be denied access to a government record if your request would substantially disrupt agency operations and the custodian is unable to reach a reasonable solution with you.

5. If the Department was unable to comply with your request for access to a government record, the custodian will indicate the reasons for denial on the request form.

6. Except as otherwise provided by law or by agreement with the requester, if the custodian of the record requested fails to respond to you within seven business days of receiving a request form, the failure to respond will be considered a denial of your request.

7. **Resolution of Disputed Findings:**

   In the event that a requester does not agree with the Department's record response, the requester should:

   No Records - Reexamined the request details to evaluate if all of the information was provided that could aid the Department in locating records. The Department's ability to identify records of interest is in direct correlation to matching the Department information with the information provided on the request. Such important identifiers are Facility/Site Name, Address, Case #, Permit #, Block/Lot.

   Denial - If your request for access to a government record has been denied or unfilled within the time permitted by law, you have a right to challenge the decision by the Department to deny access. The Department denies access to records only when those records do not meet the definition of a government record and/or public access is not allowed pursuant to the law. At your option, you may either:

   a. Contact the Office of Record Access to re-visit the matter or provide further explanation.

   b. Institute a proceeding in the Superior Court of New Jersey

   c. File a complaint in writing with the Government Records Council (GRC). You may contact the GRC by toll-free telephone at 866-850-0511, by mail at PO Box 819, Trenton, NJ, 08625, by e-mail at *grc@dca.state.nj.us*, or at their web site at *www.state.nj.us/grc*. The Council can also respond to other questions about the law.

8. Information provided on this form may be subject to disclosure under the Open Public Records Act.

Revised Addendum Disposition Notes: NONE

State of New Jersey

Department of Environmental Protection

GOVERNMENT RECORDS REQUEST FORM

IMPORTANT NOTICE

Please read this entire form carefully as it contains important information concerning the response to your record request, accessing records, disputing denials, and your rights concerning government records. For further information, access WWW.NJ.GOV/DEP/OPRA.

Requestor Information

First Name: RICHARD MI J Last Name MAILHOT

Company: DRESDNER ROBIN

Mailing Address: 55 LANE ROAD SUITE 220

City: Fairfield State: NJ Zip: 07004 Email: rmailhot@dresdnerrobin.com

Business Telephone: (201) 725-8270 Extension

Facsimile Telephone: () -

State Use Only

Tracking #	286371
Received Date	03/02/2021
Access Method	**Send Electronic copies**

All matters relating to the response and access of any records identified for this request should be directed to:

NJDEP – Office of Record Access
401 East State Street
PO Box 420 Mail Code 401-06Q
Trenton, New Jersey 08625-0420

Tele #: (609) 341-3121
Fax #: (609) 292-1177

Record Request Details:

We are requesting a review of the Site Remediation Program and Hazardous Waste Program files for PI #s 019196 and 032771, both located at 1144 Avenue C.

Disposition Notes

Based on this record request,responsive records have been identified and available for access. Requester should contact the Office of Record Access at 609-341-3121 to schedule a file review, copies, or to obtain further information.

Addendum Disposition Notes: Please be advised that at this time, in accordance with N.J.S.A. 47:1A-5(i)(2) due to the circumstances surrounding the ongoing COVID-19 pandemic and the direction of the Governor to strictly observe the practice of social distancing and directing State employees to work remotely; the NJDEP is not able to provide access to the identified responsive records within the normal scheduling times. The NJDEP work force has transitioned to work remotely from home, impacting the ability of the NJDEP to readily access onsite and archived government records, conduct onsite inspections, and copy responsive records. The NJDEP will try its best to provide access as soon as possible to responsive records (i.e. inspection of records or copies) based on onsite resources and capabilities. We apologize for this inconvenience.

Record Request Response

In Progress	–	Open	
Filled	–	Closed	**X**
Denied	–	Closed	
Partial	–	Closed	

Matthew J. Cooper 03/10/2021

Custodian Signature **Date**

Access to Government Records Under the New Jersey Open Public Records Act (N.J.S.A. 47:1A-1 et seq.)

Information Regarding the Requested Records		
If your request is in reference to a single facility, please provide the name of the facility, and the name of the operator name of the facility:	Facility Name: **Santos Inc.** Operator Name: **Rics Auto Service Inc.**	
Please provide the owner name the facility or parcel of land:	Owner Name:	
If your request is in reference to a specific parcel of land, please provide the street address, block, lot and property owner of the parcel of land: (Note: if the property in question is over multiple blocks and lots, please list all in the description field below)	Street Address 1: **1144 Avenue C** Street Address 2: Block: Lot:	
If your request is in reference to a facility, site or parcel of land, please provide the Municipality and County where the facility, site or parcel of land is located:	County: **Hudson** Municipality: **Bayonne City**	
If the request is in reference to a particular permit issued by NJDEP, please provide the type of permit and any identifying numbers such as permit, incident or case numbers. (i.e. Fishing, Hunting, Hazardous Waste, Solid Waste, Land Use, NJPDES, Pesticides, Stream Encroachment, TWA, UST, Water Allocation)	List Permit Type:	List ID Numbers:
If your request is in reference to an individual, please provide the individual's name and type, and if the individual is a DEP employee, your relationship with the individual:	Individual's name: Type of Individual: Relationship:	
If the an individual was specified above, the individual was DEP Licensed, please specify the license type the individual holds:	License Type:	

The New Jersey Department of Environmental Protection has responded to your submitted Open Public Records Act (OPRA) record request. The following information will help you understand the response and your next available actions.

Tracking #: This is the Department's assigned Tracking # to your OPRA record request, which should be used in all corresponding matters.

Record Request Response:

- **In Progress** – Based on the nature of the request, the records sought, and/or the manner to which the records may exists, the Department requires additional time to investigate and respond to the request.
- **Filled** – Based on the information provided in your request, the Department was able to investigate and respond to your record request.
- **Denied** – Based on the nature of the request and/or the records sought, the Department has denied your request pursuant to a specific exemption(s) cited in N.J.S.A. 47:1A-1 seq.
- **Partial** – The Department has identified both responsive government records and records being denied based on the nature of the request and/or the records sought, that do not meet the definition of a government record pursuant to a specific exemption(s) cited in N.J.S.A. 47:1A-1 seq.

Disposition Notes: Provides detailed information concerning the Department's response to your request.

Accessing Records: Dependent on the volume of records and your interest, there are five (5) methods available to access the responsive government records:

- **File Review** – Schedule a file review with the Department to directly access the records and take notes or tag records of interest for copying. Copying can be performed by either the Department's onsite Copying Unit at State duplication fee costs or by the requester employing a Copy Vendor Service. If there are records stored in archives, a five-day processing period will be included prior to scheduling a review.
- **Copy Request** – All records of interest will be copied by the Department's onsite Copying Unit at State duplication fee costs unless a Copy Vendor Service is employed.
- **Electronic Records Request** – Dependent on the size & nature of the e-records, the Department will email the records or provide a CD or DVD.
- **Fax Request** – Based on the number of pages, the Department faxes the responsive records.
- **Web Access** – The responsive records can be access directly through the Department's web site. Web address will be provided.

Access to Government Records Under the New Jersey Open Public Records Act (N.J.S.A. 47:1A-1 et seq.)

1. The fees for duplication of a government record are specified below. We will notify you of any special charges, special service charges or other additional charges authorized by State law or regulation before processing your request. Payment shall be made by check or money order payable to the State of New Jersey and mailed to the address specified below.

Hard Copies:	Letter & Legal size	= $0.05 per page	**Electronic Records:** CDs = $0.55 per CD
	Oversized Maps (Color)	= $5.00 per map	DVDs = $0.55 per DVD
	Oversized Maps (B&W)	= $3.00 per map	

2. Pursuant to OPRA (C.47:1A-5c & C47:1A-5d), the Department will apply special service charge for any extraordinary expenditure of time and effort to accommodate a request. The special service charge will be based on the actual direct cost of providing the records. The requester shall have the opportunity to review and object to the charge prior to it being incurred; however, in the event the requester objects to the special service charge, the request will be closed and access to the records will not be granted.

3. By law, the Department must notify you that it grants or denies a request for access to government records within seven business days after the custodian of the record requested receives the request, provided that the record is currently available and not in storage. If the record requested is not currently available or is in storage, the custodian will advise you within seven business days when the record can be made available and the estimated cost. You may agree with the custodian to extend the time for making records available, or granting or denying your request.

4. You may be denied access to a government record if your request would substantially disrupt agency operations and the custodian is unable to reach a reasonable solution with you.

5. If the Department was unable to comply with your request for access to a government record, the custodian will indicate the reasons for denial on the request form.

6. Except as otherwise provided by law or by agreement with the requester, if the custodian of the record requested fails to respond to you within seven business days of receiving a request form, the failure to respond will be considered a denial of your request.

7. **Resolution of Disputed Findings:**

   In the event that a requester does not agree with the Department's record response, the requester should:

   No Records - Reexamined the request details to evaluate if all of the information was provided that could aid the Department in locating records. The Department's ability to identify records of interest is in direct correlation to matching the Department information with the information provided on the request. Such important identifiers are Facility/Site Name, Address, Case #, Permit #, Block/Lot.

   Denial - If your request for access to a government record has been denied or unfilled within the time permitted by law, you have a right to challenge the decision by the Department to deny access. The Department denies access to records only when those records do not meet the definition of a government record and/or public access is not allowed pursuant to the law. At your option, you may either:

   a. Contact the Office of Record Access to re-visit the matter or provide further explanation.

   b. Institute a proceeding in the Superior Court of New Jersey

   c. File a complaint in writing with the Government Records Council (GRC). You may contact the GRC by toll-free telephone at 866-850-0511, by mail at PO Box 819, Trenton, NJ, 08625, by e-mail at *grc@dca.state.nj.us*, or at their web site at *www.state.nj.us/grc*. The Council can also respond to other questions about the law.

8. Information provided on this form may be subject to disclosure under the Open Public Records Act.

Revised Addendum Disposition Notes: NONE

State of New Jersey

Department of Environmental Protection

GOVERNMENT RECORDS REQUEST FORM

IMPORTANT NOTICE

Please read this entire form carefully as it contains important information concerning the response to your record request, accessing records, disputing denials, and your rights concerning government records. For further information, access WWW.NJ.GOV/DEP/OPRA.

Requestor Information

First Name: VALUE MI C Last Name CHROMATE

Company: DRESDNER ROBIN

Mailing Address: 55 LANE ROAD SUITE 220

City: Fairfield State: NJ Zip: 07004 Email: rmailhot@dresdnerrobin.com

Business Telephone: (201) 725-8270 Extension

Facsimile Telephone: () -

State Use Only

Tracking #	286373
Received Date	03/02/2021
Access Method	**Send Electronic copies**

All matters relating to the response and access of any records identified for this request should be directed to:

NJDEP – Office of Record Access
401 East State Street
PO Box 420 Mail Code 401-06Q
Trenton, New Jersey 08625-0420

Tele #: (609) 341-3121
Fax #: (609) 292-1177

Record Request Details:

We are requesting a review of the Hazardous Waste Program files for PI# NJX000249995 and the Right to Know files for PI# #00585211269.

Disposition Notes

Based on this record request, responsive records have been identified and will be emailed to you within 5-business days. Requestor may contact the Office of Record Access at 609-341-3121 to obtain further information.

Addendum Disposition Notes: Please be advised that at this time, due to the circumstances surrounding the ongoing COVID-19 pandemic and the Governor directing State employees to work remotely and limitation of onsite resources, the NJDEP may not be able to provide the records within the normal identified timeframes (See N.J.S.A. 47:1A-5(i)(2)). We apologize for this potential inconvenience.

Record Request Response

In Progress	–	Open	
Filled	–	Closed	X
Denied	–	Closed	
Partial	–	Closed	

Matthew J. Cooper 03/04/2021

Custodian Signature **Date**

Access to Government Records Under the New Jersey Open Public Records Act (N.J.S.A. 47:1A-1 et seq.)

Information Regarding the Requested Records		
If your request is in reference to a single facility, please provide the name of the facility, and the name of the operator name of the facility:	Facility Name: **PSE&G Greenville Substation** Operator Name:	
Please provide the owner name the facility or parcel of land:	Owner Name:	
If your request is in reference to a specific parcel of land, please provide the street address, block, lot and property owner of the parcel of land: (Note: if the property in question is over multiple blocks and lots, please list all in the description field below)	Street Address 1: **41 Garfield Avenue** Street Address 2: Block: **30203** Lot: **2**	
If your request is in reference to a facility, site or parcel of land, please provide the Municipality and County where the facility, site or parcel of land is located:	County: **Hudson** Municipality: **Jersey City**	
If the request is in reference to a particular permit issued by NJDEP, please provide the type of permit and any identifying numbers such as permit, incident or case numbers. (i.e. Fishing, Hunting, Hazardous Waste, Solid Waste, Land Use, NJPDES, Pesticides, Stream Encroachment, TWA, UST, Water Allocation)	List Permit Type:	List ID Numbers:
If your request is in reference to an individual, please provide the individual's name and type, and if the individual is a DEP employee, your relationship with the individual:	Individual's name: Type of Individual: Relationship:	
If the an individual was specified above, the individual was DEP Licensed, please specify the license type the individual holds:	License Type:	

The New Jersey Department of Environmental Protection has responded to your submitted Open Public Records Act (OPRA) record request. The following information will help you understand the response and your next available actions.

Tracking #: This is the Department's assigned Tracking # to your OPRA record request, which should be used in all corresponding matters.

Record Request Response:

- **In Progress** – Based on the nature of the request, the records sought, and/or the manner to which the records may exists, the Department requires additional time to investigate and respond to the request.
- **Filled** – Based on the information provided in your request, the Department was able to investigate and respond to your record request.
- **Denied** – Based on the nature of the request and/or the records sought, the Department has denied your request pursuant to a specific exemption(s) cited in N.J.S.A. 47:1A-1 seq.
- **Partial** – The Department has identified both responsive government records and records being denied based on the nature of the request and/or the records sought, that do not meet the definition of a government record pursuant to a specific exemption(s) cited in N.J.S.A. 47:1A-1 seq.

Disposition Notes: Provides detailed information concerning the Department's response to your request.

Accessing Records: Dependent on the volume of records and your interest, there are five (5) methods available to access the responsive government records:

- **File Review** – Schedule a file review with the Department to directly access the records and take notes or tag records of interest for copying. Copying can be performed by either the Department's onsite Copying Unit at State duplication fee costs or by the requester employing a Copy Vendor Service. If there are records stored in archives, a five-day processing period will be included prior to scheduling a review.
- **Copy Request** – All records of interest will be copied by the Department's onsite Copying Unit at State duplication fee costs unless a Copy Vendor Service is employed.
- **Electronic Records Request** – Dependent on the size & nature of the e-records, the Department will email the records or provide a CD or DVD.
- **Fax Request** – Based on the number of pages, the Department faxes the responsive records.
- **Web Access** – The responsive records can be access directly through the Department's web site. Web address will be provided.

Access to Government Records Under the New Jersey Open Public Records Act (N.J.S.A. 47:1A-1 et seq.)

1. The fees for duplication of a government record are specified below. We will notify you of any special charges, special service charges or other additional charges authorized by State law or regulation before processing your request. Payment shall be made by check or money order payable to the State of New Jersey and mailed to the address specified below.

Hard Copies:	Letter & Legal size	= $0.05 per page	**Electronic Records:** CDs = $0.55 per CD
	Oversized Maps (Color)	= $5.00 per map	DVDs = $0.55 per DVD
	Oversized Maps (B&W)	= $3.00 per map	

2. Pursuant to OPRA (C.47:1A-5c & C47:1A-5d), the Department will apply special service charge for any extraordinary expenditure of time and effort to accommodate a request. The special service charge will be based on the actual direct cost of providing the records. The requester shall have the opportunity to review and object to the charge prior to it being incurred; however, in the event the requester objects to the special service charge, the request will be closed and access to the records will not be granted.

3. By law, the Department must notify you that it grants or denies a request for access to government records within seven business days after the custodian of the record requested receives the request, provided that the record is currently available and not in storage. If the record requested is not currently available or is in storage, the custodian will advise you within seven business days when the record can be made available and the estimated cost. You may agree with the custodian to extend the time for making records available, or granting or denying your request.

4. You may be denied access to a government record if your request would substantially disrupt agency operations and the custodian is unable to reach a reasonable solution with you.

5. If the Department was unable to comply with your request for access to a government record, the custodian will indicate the reasons for denial on the request form.

6. Except as otherwise provided by law or by agreement with the requester, if the custodian of the record requested fails to respond to you within seven business days of receiving a request form, the failure to respond will be considered a denial of your request.

7. **Resolution of Disputed Findings:**

   In the event that a requester does not agree with the Department's record response, the requester should:

   No Records - Reexamined the request details to evaluate if all of the information was provided that could aid the Department in locating records. The Department's ability to identify records of interest is in direct correlation to matching the Department information with the information provided on the request. Such important identifiers are Facility/Site Name, Address, Case #, Permit #, Block/Lot.

   Denial - If your request for access to a government record has been denied or unfilled within the time permitted by law, you have a right to challenge the decision by the Department to deny access. The Department denies access to records only when those records do not meet the definition of a government record and/or public access is not allowed pursuant to the law. At your option, you may either:

   a. Contact the Office of Record Access to re-visit the matter or provide further explanation.

   b. Institute a proceeding in the Superior Court of New Jersey

   c. File a complaint in writing with the Government Records Council (GRC). You may contact the GRC by toll-free telephone at 866-850-0511, by mail at PO Box 819, Trenton, NJ, 08625, by e-mail at *grc@dca.state.nj.us*, or at their web site at *www.state.nj.us/grc*. The Council can also respond to other questions about the law.

8. Information provided on this form may be subject to disclosure under the Open Public Records Act.

Revised Addendum Disposition Notes: NONE

State of New Jersey

Department of Environmental Protection

GOVERNMENT RECORDS REQUEST FORM

IMPORTANT NOTICE

Please read this entire form carefully as it contains important information concerning the response to your record request, accessing records, disputing denials, and your rights concerning government records. For further information, access WWW.NJ.GOV/DEP/OPRA.

Requestor Information

First Name: RICHARD MI J Last Name MAILHOT

Company: DRESDNER ROBIN

Mailing Address: 55 LANE ROAD SUITE 220

City: Fairfield Twp State: NJ Zip: 07004 Email: rmailhot@dresdnerrobin.com

Business Telephone: (201) 725-8270 Extension

Facsimile Telephone: () -

State Use Only

Tracking #	286368
Received Date	03/02/2021
Access Method	**Send Electronic copies**

All matters relating to the response and access of any records identified for this request should be directed to:

NJDEP – Office of Record Access
401 East State Street
PO Box 420 Mail Code 401-06Q
Trenton, New Jersey 08625-0420

Tele #: (609) 341-3121
Fax #: (609) 292-1177

Record Request Details:

We are requesting a review of the Site Remediation Program and Hazardous Waste Program files for PI #G000008778.

Disposition Notes

Based on this record request,responsive records have been identified and available for access. Requester should contact the Office of Record Access at 609-341-3121 to schedule a file review, copies, or to obtain further information.

Addendum Disposition Notes: Please be advised that at this time, in accordance with N.J.S.A. 47:1A-5(i)(2) due to the circumstances surrounding the ongoing COVID-19 pandemic and the direction of the Governor to strictly observe the practice of social distancing and directing State employees to work remotely; the NJDEP is not able to provide access to the identified responsive records within the normal scheduling times. The NJDEP work force has transitioned to work remotely from home, impacting the ability of the NJDEP to readily access onsite and archived government records, conduct onsite inspections, and copy responsive records. The NJDEP will try its best to provide access as soon as possible to responsive records (i.e. inspection of records or copies) based on onsite resources and capabilities. We apologize for this inconvenience.

Record Request Response

In Progress	–	Open	
Filled	–	Closed	**X**
Denied	–	Closed	
Partial	–	Closed	

Matthew J. Cooper

03/03/2021

Custodian Signature **Date**

Access to Government Records Under the New Jersey Open Public Records Act (N.J.S.A. 47:1A-1 et seq.)

Information Regarding the Requested Records		
If your request is in reference to a single facility, please provide the name of the facility, and the name of the operator name of the facility:	Facility Name: **Hudson County Chrome 164** Operator Name: **Value City Chromate**	
Please provide the owner name the facility or parcel of land:	Owner Name:	
If your request is in reference to a specific parcel of land, please provide the street address, block, lot and property owner of the parcel of land: (Note: if the property in question is over multiple blocks and lots, please list all in the description field below)	Street Address 1: **39 52nd Street East** Street Address 2: Block: **41** Lot: **9**	
If your request is in reference to a facility, site or parcel of land, please provide the Municipality and County where the facility, site or parcel of land is located:	County: **Hudson** Municipality: **Bayonne City**	
If the request is in reference to a particular permit issued by NJDEP, please provide the type of permit and any identifying numbers such as permit, incident or case numbers. (i.e. Fishing, Hunting, Hazardous Waste, Solid Waste, Land Use, NJPDES, Pesticides, Stream Encroachment, TWA, UST, Water Allocation)	List Permit Type:	List ID Numbers:
If your request is in reference to an individual, please provide the individual's name and type, and if the individual is a DEP employee, your relationship with the individual:	Individual's name: Type of Individual: Relationship:	
If the an individual was specified above, the individual was DEP Licensed, please specify the license type the individual holds:	License Type:	

The New Jersey Department of Environmental Protection has responded to your submitted Open Public Records Act (OPRA) record request. The following information will help you understand the response and your next available actions.

Tracking #: This is the Department's assigned Tracking # to your OPRA record request, which should be used in all corresponding matters.

Record Request Response:

- **In Progress** – Based on the nature of the request, the records sought, and/or the manner to which the records may exists, the Department requires additional time to investigate and respond to the request.
- **Filled** – Based on the information provided in your request, the Department was able to investigate and respond to your record request.
- **Denied** – Based on the nature of the request and/or the records sought, the Department has denied your request pursuant to a specific exemption(s) cited in N.J.S.A. 47:1A-1 seq.
- **Partial** – The Department has identified both responsive government records and records being denied based on the nature of the request and/or the records sought, that do not meet the definition of a government record pursuant to a specific exemption(s) cited in N.J.S.A. 47:1A-1 seq.

Disposition Notes: Provides detailed information concerning the Department's response to your request.

Accessing Records: Dependent on the volume of records and your interest, there are five (5) methods available to access the responsive government records:

- **File Review** – Schedule a file review with the Department to directly access the records and take notes or tag records of interest for copying. Copying can be performed by either the Department's onsite Copying Unit at State duplication fee costs or by the requester employing a Copy Vendor Service. If there are records stored in archives, a five-day processing period will be included prior to scheduling a review.
- **Copy Request** – All records of interest will be copied by the Department's onsite Copying Unit at State duplication fee costs unless a Copy Vendor Service is employed.
- **Electronic Records Request** – Dependent on the size & nature of the e-records, the Department will email the records or provide a CD or DVD.
- **Fax Request** – Based on the number of pages, the Department faxes the responsive records.
- **Web Access** – The responsive records can be access directly through the Department's web site. Web address will be provided.

Access to Government Records Under the New Jersey Open Public Records Act (N.J.S.A. 47:1A-1 et seq.)

1. The fees for duplication of a government record are specified below. We will notify you of any special charges, special service charges or other additional charges authorized by State law or regulation before processing your request. Payment shall be made by check or money order payable to the State of New Jersey and mailed to the address specified below.

Hard Copies:	Letter & Legal size	= $0.05 per page	**Electronic Records:** CDs = $0.55 per CD
	Oversized Maps (Color)	= $5.00 per map	DVDs = $0.55 per DVD
	Oversized Maps (B&W)	= $3.00 per map	

2. Pursuant to OPRA (C.47:1A-5c & C47:1A-5d), the Department will apply special service charge for any extraordinary expenditure of time and effort to accommodate a request. The special service charge will be based on the actual direct cost of providing the records. The requester shall have the opportunity to review and object to the charge prior to it being incurred; however, in the event the requester objects to the special service charge, the request will be closed and access to the records will not be granted.

3. By law, the Department must notify you that it grants or denies a request for access to government records within seven business days after the custodian of the record requested receives the request, provided that the record is currently available and not in storage. If the record requested is not currently available or is in storage, the custodian will advise you within seven business days when the record can be made available and the estimated cost. You may agree with the custodian to extend the time for making records available, or granting or denying your request.

4. You may be denied access to a government record if your request would substantially disrupt agency operations and the custodian is unable to reach a reasonable solution with you.

5. If the Department was unable to comply with your request for access to a government record, the custodian will indicate the reasons for denial on the request form.

6. Except as otherwise provided by law or by agreement with the requester, if the custodian of the record requested fails to respond to you within seven business days of receiving a request form, the failure to respond will be considered a denial of your request.

7. **Resolution of Disputed Findings:**

   In the event that a requester does not agree with the Department's record response, the requester should:

   No Records - Reexamined the request details to evaluate if all of the information was provided that could aid the Department in locating records. The Department's ability to identify records of interest is in direct correlation to matching the Department information with the information provided on the request. Such important identifiers are Facility/Site Name, Address, Case #, Permit #, Block/Lot.

   Denial - If your request for access to a government record has been denied or unfilled within the time permitted by law, you have a right to challenge the decision by the Department to deny access. The Department denies access to records only when those records do not meet the definition of a government record and/or public access is not allowed pursuant to the law. At your option, you may either:

   a. Contact the Office of Record Access to re-visit the matter or provide further explanation.

   b. Institute a proceeding in the Superior Court of New Jersey

   c. File a complaint in writing with the Government Records Council (GRC). You may contact the GRC by toll-free telephone at 866-850-0511, by mail at PO Box 819, Trenton, NJ, 08625, by e-mail at *grc@dca.state.nj.us*, or at their web site at *www.state.nj.us/grc*. The Council can also respond to other questions about the law.

8. Information provided on this form may be subject to disclosure under the Open Public Records Act.

Revised Addendum Disposition Notes: NONE

State of New Jersey

Department of Environmental Protection

GOVERNMENT RECORDS REQUEST FORM

IMPORTANT NOTICE

Please read this entire form carefully as it contains important information concerning the response to your record request, accessing records, disputing denials, and your rights concerning government records. For further information, access WWW.NJ.GOV/DEP/OPRA.

Requestor Information

First Name: RICHARD MI J Last Name MAILHOT

Company: DRESDNER ROBIN

Mailing Address: 55 LANE ROAD SUITE 220

City: Fairfield State: NJ Zip: 07004 Email: rmailhot@dresdnerrobin.com

Business Telephone: (201) 725-8270 Extension

Facsimile Telephone: () -

State Use Only

Tracking #	286376
Received Date	03/02/2021
Access Method	**Send Electronic copies**

All matters relating to the response and access of any records identified for this request should be directed to:

NJDEP – Office of Record Access
401 East State Street
PO Box 420 Mail Code 401-06Q
Trenton, New Jersey 08625-0420

Tele #: (609) 341-3121
Fax #: (609) 292-1177

Record Request Details:

We are requesting a review of the Site Remediation Program and Hazardous Waste Program files for PI# 013191

Disposition Notes

Based on this record request,responsive records have been identified and available for access. Requester should contact the Office of Record Access at 609-341-3121 to schedule a file review, copies, or to obtain further information.

Addendum Disposition Notes: Please be advised that at this time, due to the circumstances surrounding the ongoing COVID-19 pandemic and the direction of the Governor to strictly observe the practice of social distancing and directing State employees to work remotely; the NJDEP is not able to fully respond to record requests within the prescribed timeframe under the Open Public Records Act, N.J.S.A. 47:1A-1 et seq (OPRA). The NJDEP work force has transitioned to work remotely from home, impacting the ability of the NJDEP to access onsite and archived government records, conduct onsite inspections, and copy responsive records. In accordance with N.J.S.A. 47:1A-5(i)(2) and in maintaining consistency with the social distancing directives of the Governor, the NJDEP is not able to provide access to the identified responsive records within the normal scheduling times. The NJDEP will try its best to provide access to the records based on onsite resources and capabilities. We apologize for this inconvenience.

Record Request Response

In Progress	–	Open	
Filled	–	Closed	**X**
Denied	–	Closed	
Partial	–	Closed	

Matthew J. Cooper

03/05/2021

Custodian Signature **Date**

Access to Government Records Under the New Jersey Open Public Records Act (N.J.S.A. 47:1A-1 et seq.)

Information Regarding the Requested Records		
If your request is in reference to a single facility, please provide the name of the facility, and the name of the operator name of the facility:	Facility Name: Operator Name:	
Please provide the owner name the facility or parcel of land:	Owner Name:	
If your request is in reference to a specific parcel of land, please provide the street address, block, lot and property owner of the parcel of land: (Note: if the property in question is over multiple blocks and lots, please list all in the description field below)	Street Address 1: **New Jersey Turnpike MP HBE 3.2** Street Address 2: Block: Lot:	
If your request is in reference to a facility, site or parcel of land, please provide the Municipality and County where the facility, site or parcel of land is located:	County: **Hudson** Municipality: **Bayonne City**	
If the request is in reference to a particular permit issued by NJDEP, please provide the type of permit and any identifying numbers such as permit, incident or case numbers. (i.e. Fishing, Hunting, Hazardous Waste, Solid Waste, Land Use, NJPDES, Pesticides, Stream Encroachment, TWA, UST, Water Allocation)	List Permit Type:	List ID Numbers:
If your request is in reference to an individual, please provide the individual's name and type, and if the individual is a DEP employee, your relationship with the individual:	Individual's name: Type of Individual: Relationship:	
If the an individual was specified above, the individual was DEP Licensed, please specify the license type the individual holds:	License Type:	

The New Jersey Department of Environmental Protection has responded to your submitted Open Public Records Act (OPRA) record request. The following information will help you understand the response and your next available actions.

Tracking #: This is the Department's assigned Tracking # to your OPRA record request, which should be used in all corresponding matters.

Record Request Response:

- **In Progress** – Based on the nature of the request, the records sought, and/or the manner to which the records may exists, the Department requires additional time to investigate and respond to the request.
- **Filled** – Based on the information provided in your request, the Department was able to investigate and respond to your record request.
- **Denied** – Based on the nature of the request and/or the records sought, the Department has denied your request pursuant to a specific exemption(s) cited in N.J.S.A. 47:1A-1 seq.
- **Partial** – The Department has identified both responsive government records and records being denied based on the nature of the request and/or the records sought, that do not meet the definition of a government record pursuant to a specific exemption(s) cited in N.J.S.A. 47:1A-1 seq.

Disposition Notes: Provides detailed information concerning the Department's response to your request.

Accessing Records: Dependent on the volume of records and your interest, there are five (5) methods available to access the responsive government records:

- **File Review** – Schedule a file review with the Department to directly access the records and take notes or tag records of interest for copying. Copying can be performed by either the Department's onsite Copying Unit at State duplication fee costs or by the requester employing a Copy Vendor Service. If there are records stored in archives, a five-day processing period will be included prior to scheduling a review.
- **Copy Request** – All records of interest will be copied by the Department's onsite Copying Unit at State duplication fee costs unless a Copy Vendor Service is employed.
- **Electronic Records Request** – Dependent on the size & nature of the e-records, the Department will email the records or provide a CD or DVD.
- **Fax Request** – Based on the number of pages, the Department faxes the responsive records.
- **Web Access** – The responsive records can be access directly through the Department's web site. Web address will be provided.

Access to Government Records Under the New Jersey Open Public Records Act (N.J.S.A. 47:1A-1 et seq.)

1. The fees for duplication of a government record are specified below. We will notify you of any special charges, special service charges or other additional charges authorized by State law or regulation before processing your request. Payment shall be made by check or money order payable to the State of New Jersey and mailed to the address specified below.

Hard Copies:	Letter & Legal size	= $0.05 per page	**Electronic Records:** CDs = $0.55 per CD
	Oversized Maps (Color)	= $5.00 per map	DVDs = $0.55 per DVD
	Oversized Maps (B&W)	= $3.00 per map	

2. Pursuant to OPRA (C.47:1A-5c & C47:1A-5d), the Department will apply special service charge for any extraordinary expenditure of time and effort to accommodate a request. The special service charge will be based on the actual direct cost of providing the records. The requester shall have the opportunity to review and object to the charge prior to it being incurred; however, in the event the requester objects to the special service charge, the request will be closed and access to the records will not be granted.

3. By law, the Department must notify you that it grants or denies a request for access to government records within seven business days after the custodian of the record requested receives the request, provided that the record is currently available and not in storage. If the record requested is not currently available or is in storage, the custodian will advise you within seven business days when the record can be made available and the estimated cost. You may agree with the custodian to extend the time for making records available, or granting or denying your request.

4. You may be denied access to a government record if your request would substantially disrupt agency operations and the custodian is unable to reach a reasonable solution with you.

5. If the Department was unable to comply with your request for access to a government record, the custodian will indicate the reasons for denial on the request form.

6. Except as otherwise provided by law or by agreement with the requester, if the custodian of the record requested fails to respond to you within seven business days of receiving a request form, the failure to respond will be considered a denial of your request.

7. **Resolution of Disputed Findings:**

   In the event that a requester does not agree with the Department's record response, the requester should:

   No Records - Reexamined the request details to evaluate if all of the information was provided that could aid the Department in locating records. The Department's ability to identify records of interest is in direct correlation to matching the Department information with the information provided on the request. Such important identifiers are Facility/Site Name, Address, Case #, Permit #, Block/Lot.

   Denial - If your request for access to a government record has been denied or unfilled within the time permitted by law, you have a right to challenge the decision by the Department to deny access. The Department denies access to records only when those records do not meet the definition of a government record and/or public access is not allowed pursuant to the law. At your option, you may either:

   a. Contact the Office of Record Access to re-visit the matter or provide further explanation.

   b. Institute a proceeding in the Superior Court of New Jersey

   c. File a complaint in writing with the Government Records Council (GRC). You may contact the GRC by toll-free telephone at 866-850-0511, by mail at PO Box 819, Trenton, NJ, 08625, by e-mail at *grc@dca.state.nj.us*, or at their web site at *www.state.nj.us/grc*. The Council can also respond to other questions about the law.

8. Information provided on this form may be subject to disclosure under the Open Public Records Act.

Revised Addendum Disposition Notes: NONE

State of New Jersey

Department of Environmental Protection

GOVERNMENT RECORDS REQUEST FORM

IMPORTANT NOTICE

Please read this entire form carefully as it contains important information concerning the response to your record request, accessing records, disputing denials, and your rights concerning government records. For further information, access WWW.NJ.GOV/DEP/OPRA.

Requestor Information

First Name: RICHARD MI J Last Name MAILHOT

Company: DRESDNER ROBIN

Mailing Address: 55 LANE ROAD SUITE 220

City: Fairfield State: NJ Zip: 07004 Email: rmailhot@dresdnerrobin.com

Business Telephone: (201) 725-8270 Extension

Facsimile Telephone: () -

State Use Only

Tracking #	286435
Received Date	03/03/2021
Access Method	**Send Electronic copies**

All matters relating to the response and access of any records identified for this request should be directed to:

NJDEP – Office of Record Access
401 East State Street
PO Box 420 Mail Code 401-06Q
Trenton, New Jersey 08625-0420

Tele #: (609) 341-3121
Fax #: (609) 292-1177

Record Request Details:

We are requesting a review of the Site Remediation Program and Hazardous Waste Program files for PI# 249668.

Disposition Notes

Based on this record request, responsive records have been identified and will be emailed to you within 5-business days. Requestor may contact the Office of Record Access at 609-341-3121 to obtain further information.

Record Request Response

In Progress	–	Open	
Filled	–	Closed	X
Denied	–	Closed	
Partial	–	Closed	

Addendum Disposition Notes: In addition, the NJDEP has hazardous waste manifest data available online at http://www.state.nj.us/dep/opra/ under ?Other Record Request Process?. Select "Hazardous Waste Manifest Searches" for period of interest and enter EPA ID# NJD982719882 and the year/date range in the corresponding fields. To obtain copies of the record, contact the Bureau of Hazardous Waste at (609) 984-2162. As of July 1, 2018, the NJDEP no longer receives manifest records. For records after July 1, 2018, access the EPA?s web site at: https://www.epa.gov/e-manifest .Please be advised that at this time, due to the circumstances surrounding the ongoing COVID-19 pandemic and the Governor directing State employees to work remotely and limitation of onsite resources, the NJDEP may not be able to provide the records within the normal identified timeframes (See N.J.S.A. 47:1A-5(i)(2)). We apologize for this potential inconvenience.



03/05/2021

Custodian Signature **Date**

Access to Government Records Under the New Jersey Open Public Records Act (N.J.S.A. 47:1A-1 et seq.)

Information Regarding the Requested Records		
If your request is in reference to a single facility, please provide the name of the facility, and the name of the operator name of the facility:	Facility Name: Operator Name:	
Please provide the owner name the facility or parcel of land:	Owner Name:	
If your request is in reference to a specific parcel of land, please provide the street address, block, lot and property owner of the parcel of land: (Note: if the property in question is over multiple blocks and lots, please list all in the description field below)	Street Address 1: **Route 169 @ NJ Turnpike Entrance** Street Address 2: Block: Lot:	
If your request is in reference to a facility, site or parcel of land, please provide the Municipality and County where the facility, site or parcel of land is located:	County: **Hudson** Municipality: **Bayonne City**	
If the request is in reference to a particular permit issued by NJDEP, please provide the type of permit and any identifying numbers such as permit, incident or case numbers. (i.e. Fishing, Hunting, Hazardous Waste, Solid Waste, Land Use, NJPDES, Pesticides, Stream Encroachment, TWA, UST, Water Allocation)	List Permit Type:	List ID Numbers:
If your request is in reference to an individual, please provide the individual's name and type, and if the individual is a DEP employee, your relationship with the individual:	Individual's name: Type of Individual: Relationship:	
If the an individual was specified above, the individual was DEP Licensed, please specify the license type the individual holds:	License Type:	

The New Jersey Department of Environmental Protection has responded to your submitted Open Public Records Act (OPRA) record request. The following information will help you understand the response and your next available actions.

Tracking #: This is the Department's assigned Tracking # to your OPRA record request, which should be used in all corresponding matters.

Record Request Response:

- **In Progress** – Based on the nature of the request, the records sought, and/or the manner to which the records may exists, the Department requires additional time to investigate and respond to the request.
- **Filled** – Based on the information provided in your request, the Department was able to investigate and respond to your record request.
- **Denied** – Based on the nature of the request and/or the records sought, the Department has denied your request pursuant to a specific exemption(s) cited in N.J.S.A. 47:1A-1 seq.
- **Partial** – The Department has identified both responsive government records and records being denied based on the nature of the request and/or the records sought, that do not meet the definition of a government record pursuant to a specific exemption(s) cited in N.J.S.A. 47:1A-1 seq.

Disposition Notes: Provides detailed information concerning the Department's response to your request.

Accessing Records: Dependent on the volume of records and your interest, there are five (5) methods available to access the responsive government records:

- **File Review** – Schedule a file review with the Department to directly access the records and take notes or tag records of interest for copying. Copying can be performed by either the Department's onsite Copying Unit at State duplication fee costs or by the requester employing a Copy Vendor Service. If there are records stored in archives, a five-day processing period will be included prior to scheduling a review.
- **Copy Request** – All records of interest will be copied by the Department's onsite Copying Unit at State duplication fee costs unless a Copy Vendor Service is employed.
- **Electronic Records Request** – Dependent on the size & nature of the e-records, the Department will email the records or provide a CD or DVD.
- **Fax Request** – Based on the number of pages, the Department faxes the responsive records.
- **Web Access** – The responsive records can be access directly through the Department's web site. Web address will be provided.

Access to Government Records Under the New Jersey Open Public Records Act (N.J.S.A. 47:1A-1 et seq.)

1. The fees for duplication of a government record are specified below. We will notify you of any special charges, special service charges or other additional charges authorized by State law or regulation before processing your request. Payment shall be made by check or money order payable to the State of New Jersey and mailed to the address specified below.

Hard Copies:	Letter & Legal size	= $0.05 per page	**Electronic Records:** CDs = $0.55 per CD
	Oversized Maps (Color)	= $5.00 per map	DVDs = $0.55 per DVD
	Oversized Maps (B&W)	= $3.00 per map	

2. Pursuant to OPRA (C.47:1A-5c & C47:1A-5d), the Department will apply special service charge for any extraordinary expenditure of time and effort to accommodate a request. The special service charge will be based on the actual direct cost of providing the records. The requester shall have the opportunity to review and object to the charge prior to it being incurred; however, in the event the requester objects to the special service charge, the request will be closed and access to the records will not be granted.

3. By law, the Department must notify you that it grants or denies a request for access to government records within seven business days after the custodian of the record requested receives the request, provided that the record is currently available and not in storage. If the record requested is not currently available or is in storage, the custodian will advise you within seven business days when the record can be made available and the estimated cost. You may agree with the custodian to extend the time for making records available, or granting or denying your request.

4. You may be denied access to a government record if your request would substantially disrupt agency operations and the custodian is unable to reach a reasonable solution with you.

5. If the Department was unable to comply with your request for access to a government record, the custodian will indicate the reasons for denial on the request form.

6. Except as otherwise provided by law or by agreement with the requester, if the custodian of the record requested fails to respond to you within seven business days of receiving a request form, the failure to respond will be considered a denial of your request.

7. **Resolution of Disputed Findings:**

   In the event that a requester does not agree with the Department's record response, the requester should:

   No Records - Reexamined the request details to evaluate if all of the information was provided that could aid the Department in locating records. The Department's ability to identify records of interest is in direct correlation to matching the Department information with the information provided on the request. Such important identifiers are Facility/Site Name, Address, Case #, Permit #, Block/Lot.

   Denial - If your request for access to a government record has been denied or unfilled within the time permitted by law, you have a right to challenge the decision by the Department to deny access. The Department denies access to records only when those records do not meet the definition of a government record and/or public access is not allowed pursuant to the law. At your option, you may either:

   a. Contact the Office of Record Access to re-visit the matter or provide further explanation.

   b. Institute a proceeding in the Superior Court of New Jersey

   c. File a complaint in writing with the Government Records Council (GRC). You may contact the GRC by toll-free telephone at 866-850-0511, by mail at PO Box 819, Trenton, NJ, 08625, by e-mail at *grc@dca.state.nj.us*, or at their web site at *www.state.nj.us/grc*. The Council can also respond to other questions about the law.

8. Information provided on this form may be subject to disclosure under the Open Public Records Act.

Revised Addendum Disposition Notes: NONE

State of New Jersey

Department of Environmental Protection

GOVERNMENT RECORDS REQUEST FORM

IMPORTANT NOTICE

Please read this entire form carefully as it contains important information concerning the response to your record request, accessing records, disputing denials, and your rights concerning government records. For further information, access WWW.NJ.GOV/DEP/OPRA.

Requestor Information

First Name: RICHARD MI J Last Name MAILHOT

Company: DRESDNER ROBIN

Mailing Address: 55 LANE ROAD SUITE 220

City: Fairfield State: NJ Zip: 07004 Email: rmailhot@dresdnerrobin.com

Business Telephone: (201) 725-8270 Extension

Facsimile Telephone: () -

State Use Only

Tracking #	286436
Received Date	03/03/2021
Access Method	**Send Electronic copies**

All matters relating to the response and access of any records identified for this request should be directed to:

NJDEP – Office of Record Access
401 East State Street
PO Box 420 Mail Code 401-06Q
Trenton, New Jersey 08625-0420

Tele #: (609) 341-3121
Fax #: (609) 292-1177

Record Request Details:

We are requesting a review of the Site Remediation Program and Hazardous Waste Program files for PI# 766201.

Disposition Notes

Based on the record request, responsive electronic records have been identified. The records are too large in size to be emailed and can be provided either on a CD/DVD or uploaded to a File Sharing Transfer site. Requester should contact the Office of Record Access to authorize the creation of a CD/DVD, which will trigger an invoice for the cost and mailing of the CD/DVD; or provide the access information for the NJDEP to upload to the File Sharing Transfer site established by the Requester.

Addendum Disposition Notes: Based on this record request, responsive electronic records have been identified. The records are too large in size to be emailed and can either be provided via a CD or a File Sharing site. Requester should contact the Office of Record Access to authorize the creation of a CD, which will trigger an invoice for the cost and mailing of the CD; or provide the access information for the NJDEP to upload the records to a File Sharing site.

Record Request Response

In Progress	–	Open	
Filled	–	Closed	X
Denied	–	Closed	
Partial	–	Closed	

Matthew J. Cooper 03/05/2021

Custodian Signature **Date**

Access to Government Records Under the New Jersey Open Public Records Act (N.J.S.A. 47:1A-1 et seq.)

Information Regarding the Requested Records		
If your request is in reference to a single facility, please provide the name of the facility, and the name of the operator name of the facility:	Facility Name: **NJ Light Rail Transit** Operator Name:	
Please provide the owner name the facility or parcel of land:	Owner Name:	
If your request is in reference to a specific parcel of land, please provide the street address, block, lot and property owner of the parcel of land: (Note: if the property in question is over multiple blocks and lots, please list all in the description field below)	Street Address 1: **Various Locations** Street Address 2: Block: Lot:	
If your request is in reference to a facility, site or parcel of land, please provide the Municipality and County where the facility, site or parcel of land is located:	County: **Hudson** Municipality: **Bayonne City**	
If the request is in reference to a particular permit issued by NJDEP, please provide the type of permit and any identifying numbers such as permit, incident or case numbers. (i.e. Fishing, Hunting, Hazardous Waste, Solid Waste, Land Use, NJPDES, Pesticides, Stream Encroachment, TWA, UST, Water Allocation)	List Permit Type:	List ID Numbers:
If your request is in reference to an individual, please provide the individual's name and type, and if the individual is a DEP employee, your relationship with the individual:	Individual's name: Type of Individual: Relationship:	
If the an individual was specified above, the individual was DEP Licensed, please specify the license type the individual holds:	License Type:	

The New Jersey Department of Environmental Protection has responded to your submitted Open Public Records Act (OPRA) record request. The following information will help you understand the response and your next available actions.

Tracking #: This is the Department's assigned Tracking # to your OPRA record request, which should be used in all corresponding matters.

Record Request Response:

- **In Progress** – Based on the nature of the request, the records sought, and/or the manner to which the records may exists, the Department requires additional time to investigate and respond to the request.
- **Filled** – Based on the information provided in your request, the Department was able to investigate and respond to your record request.
- **Denied** – Based on the nature of the request and/or the records sought, the Department has denied your request pursuant to a specific exemption(s) cited in N.J.S.A. 47:1A-1 seq.
- **Partial** – The Department has identified both responsive government records and records being denied based on the nature of the request and/or the records sought, that do not meet the definition of a government record pursuant to a specific exemption(s) cited in N.J.S.A. 47:1A-1 seq.

Disposition Notes: Provides detailed information concerning the Department's response to your request.

Accessing Records: Dependent on the volume of records and your interest, there are five (5) methods available to access the responsive government records:

- **File Review** – Schedule a file review with the Department to directly access the records and take notes or tag records of interest for copying. Copying can be performed by either the Department's onsite Copying Unit at State duplication fee costs or by the requester employing a Copy Vendor Service. If there are records stored in archives, a five-day processing period will be included prior to scheduling a review.
- **Copy Request** – All records of interest will be copied by the Department's onsite Copying Unit at State duplication fee costs unless a Copy Vendor Service is employed.
- **Electronic Records Request** – Dependent on the size & nature of the e-records, the Department will email the records or provide a CD or DVD.
- **Fax Request** – Based on the number of pages, the Department faxes the responsive records.
- **Web Access** – The responsive records can be access directly through the Department's web site. Web address will be provided.

Access to Government Records Under the New Jersey Open Public Records Act (N.J.S.A. 47:1A-1 et seq.)

1. The fees for duplication of a government record are specified below. We will notify you of any special charges, special service charges or other additional charges authorized by State law or regulation before processing your request. Payment shall be made by check or money order payable to the State of New Jersey and mailed to the address specified below.

Hard Copies:	Letter & Legal size	= $0.05 per page	**Electronic Records:** CDs = $0.55 per CD
	Oversized Maps (Color)	= $5.00 per map	DVDs = $0.55 per DVD
	Oversized Maps (B&W)	= $3.00 per map	

2. Pursuant to OPRA (C.47:1A-5c & C47:1A-5d), the Department will apply special service charge for any extraordinary expenditure of time and effort to accommodate a request. The special service charge will be based on the actual direct cost of providing the records. The requester shall have the opportunity to review and object to the charge prior to it being incurred; however, in the event the requester objects to the special service charge, the request will be closed and access to the records will not be granted.

3. By law, the Department must notify you that it grants or denies a request for access to government records within seven business days after the custodian of the record requested receives the request, provided that the record is currently available and not in storage. If the record requested is not currently available or is in storage, the custodian will advise you within seven business days when the record can be made available and the estimated cost. You may agree with the custodian to extend the time for making records available, or granting or denying your request.

4. You may be denied access to a government record if your request would substantially disrupt agency operations and the custodian is unable to reach a reasonable solution with you.

5. If the Department was unable to comply with your request for access to a government record, the custodian will indicate the reasons for denial on the request form.

6. Except as otherwise provided by law or by agreement with the requester, if the custodian of the record requested fails to respond to you within seven business days of receiving a request form, the failure to respond will be considered a denial of your request.

7. **Resolution of Disputed Findings:**

   In the event that a requester does not agree with the Department's record response, the requester should:

   No Records - Reexamined the request details to evaluate if all of the information was provided that could aid the Department in locating records. The Department's ability to identify records of interest is in direct correlation to matching the Department information with the information provided on the request. Such important identifiers are Facility/Site Name, Address, Case #, Permit #, Block/Lot.

   Denial - If your request for access to a government record has been denied or unfilled within the time permitted by law, you have a right to challenge the decision by the Department to deny access. The Department denies access to records only when those records do not meet the definition of a government record and/or public access is not allowed pursuant to the law. At your option, you may either:

   a. Contact the Office of Record Access to re-visit the matter or provide further explanation.

   b. Institute a proceeding in the Superior Court of New Jersey

   c. File a complaint in writing with the Government Records Council (GRC). You may contact the GRC by toll-free telephone at 866-850-0511, by mail at PO Box 819, Trenton, NJ, 08625, by e-mail at *grc@dca.state.nj.us*, or at their web site at *www.state.nj.us/grc*. The Council can also respond to other questions about the law.

8. Information provided on this form may be subject to disclosure under the Open Public Records Act.

Revised Addendum Disposition Notes: NONE

State of New Jersey

Department of Environmental Protection

GOVERNMENT RECORDS REQUEST FORM

IMPORTANT NOTICE

Please read this entire form carefully as it contains important information concerning the response to your record request, accessing records, disputing denials, and your rights concerning government records. For further information, access WWW.NJ.GOV/DEP/OPRA.

Requestor Information

First Name: RICHARD MI J Last Name MAILHOT

Company: DRESDNER ROBIN

Mailing Address: 55 LANE ROAD SUITE 220

City: Fairfield State: NJ Zip: 07004 Email: rmailhot@dresdnerrobin.com

Business Telephone: (201) 725-8270 Extension

Facsimile Telephone: () -

State Use Only

Tracking #	286437
Received Date	03/03/2021
Access Method	**Send Electronic copies**

All matters relating to the response and access of any records identified for this request should be directed to:

NJDEP – Office of Record Access
401 East State Street
PO Box 420 Mail Code 401-06Q
Trenton, New Jersey 08625-0420

Tele #: (609) 341-3121
Fax #: (609) 292-1177

Record Request Details:

We are requesting a review of the Site Remediation Program and Hazardous Waste Program files for PI# 794826 and the right-to-know files for PI# 0000037567.

Disposition Notes

Based on this record request,responsive records have been identified and available for access. Requester should contact the Office of Record Access at 609-341-3121 to schedule a file review, copies, or to obtain further information.

Addendum Disposition Notes: Please be advised that at this time, in accordance with N.J.S.A. 47:1A-5(i)(2) due to the circumstances surrounding the ongoing COVID-19 pandemic and the direction of the Governor to strictly observe the practice of social distancing and directing State employees to work remotely; the NJDEP is not able to provide access to the identified responsive records within the normal scheduling times. The NJDEP work force has transitioned to work remotely from home, impacting the ability of the NJDEP to readily access onsite and archived government records, conduct onsite inspections, and copy responsive records. The NJDEP will try its best to provide access as soon as possible to responsive records (i.e. inspection of records or copies) based on onsite resources and capabilities. We apologize for this inconvenience.

Record Request Response

In Progress	–	Open	
Filled	–	Closed	**X**
Denied	–	Closed	
Partial	–	Closed	

Matthew J. Cooper

03/11/2021

Custodian Signature **Date**

Access to Government Records Under the New Jersey Open Public Records Act (N.J.S.A. 47:1A-1 et seq.)

Information Regarding the Requested Records		
If your request is in reference to a single facility, please provide the name of the facility, and the name of the operator name of the facility:	Facility Name: **IMTT Bayonne Curries Yard** Operator Name:	
Please provide the owner name the facility or parcel of land:	Owner Name:	
If your request is in reference to a specific parcel of land, please provide the street address, block, lot and property owner of the parcel of land: (Note: if the property in question is over multiple blocks and lots, please list all in the description field below)	Street Address 1: Street Address 2: Block: Lot:	
If your request is in reference to a facility, site or parcel of land, please provide the Municipality and County where the facility, site or parcel of land is located:	County: **Hudson** Municipality: **Bayonne City**	
If the request is in reference to a particular permit issued by NJDEP, please provide the type of permit and any identifying numbers such as permit, incident or case numbers. (i.e. Fishing, Hunting, Hazardous Waste, Solid Waste, Land Use, NJPDES, Pesticides, Stream Encroachment, TWA, UST, Water Allocation)	List Permit Type:	List ID Numbers:
If your request is in reference to an individual, please provide the individual's name and type, and if the individual is a DEP employee, your relationship with the individual:	Individual's name: Type of Individual: Relationship:	
If the an individual was specified above, the individual was DEP Licensed, please specify the license type the individual holds:	License Type:	

The New Jersey Department of Environmental Protection has responded to your submitted Open Public Records Act (OPRA) record request. The following information will help you understand the response and your next available actions.

Tracking #: This is the Department's assigned Tracking # to your OPRA record request, which should be used in all corresponding matters.

Record Request Response:

- **In Progress** – Based on the nature of the request, the records sought, and/or the manner to which the records may exists, the Department requires additional time to investigate and respond to the request.
- **Filled** – Based on the information provided in your request, the Department was able to investigate and respond to your record request.
- **Denied** – Based on the nature of the request and/or the records sought, the Department has denied your request pursuant to a specific exemption(s) cited in N.J.S.A. 47:1A-1 seq.
- **Partial** – The Department has identified both responsive government records and records being denied based on the nature of the request and/or the records sought, that do not meet the definition of a government record pursuant to a specific exemption(s) cited in N.J.S.A. 47:1A-1 seq.

Disposition Notes: Provides detailed information concerning the Department's response to your request.

Accessing Records: Dependent on the volume of records and your interest, there are five (5) methods available to access the responsive government records:

- **File Review** – Schedule a file review with the Department to directly access the records and take notes or tag records of interest for copying. Copying can be performed by either the Department's onsite Copying Unit at State duplication fee costs or by the requester employing a Copy Vendor Service. If there are records stored in archives, a five-day processing period will be included prior to scheduling a review.
- **Copy Request** – All records of interest will be copied by the Department's onsite Copying Unit at State duplication fee costs unless a Copy Vendor Service is employed.
- **Electronic Records Request** – Dependent on the size & nature of the e-records, the Department will email the records or provide a CD or DVD.
- **Fax Request** – Based on the number of pages, the Department faxes the responsive records.
- **Web Access** – The responsive records can be access directly through the Department's web site. Web address will be provided.

Access to Government Records Under the New Jersey Open Public Records Act (N.J.S.A. 47:1A-1 et seq.)

1. The fees for duplication of a government record are specified below. We will notify you of any special charges, special service charges or other additional charges authorized by State law or regulation before processing your request. Payment shall be made by check or money order payable to the State of New Jersey and mailed to the address specified below.

Hard Copies:	Letter & Legal size	= $0.05 per page	**Electronic Records:** CDs = $0.55 per CD
	Oversized Maps (Color)	= $5.00 per map	DVDs = $0.55 per DVD
	Oversized Maps (B&W)	= $3.00 per map	

2. Pursuant to OPRA (C.47:1A-5c & C47:1A-5d), the Department will apply special service charge for any extraordinary expenditure of time and effort to accommodate a request. The special service charge will be based on the actual direct cost of providing the records. The requester shall have the opportunity to review and object to the charge prior to it being incurred; however, in the event the requester objects to the special service charge, the request will be closed and access to the records will not be granted.

3. By law, the Department must notify you that it grants or denies a request for access to government records within seven business days after the custodian of the record requested receives the request, provided that the record is currently available and not in storage. If the record requested is not currently available or is in storage, the custodian will advise you within seven business days when the record can be made available and the estimated cost. You may agree with the custodian to extend the time for making records available, or granting or denying your request.

4. You may be denied access to a government record if your request would substantially disrupt agency operations and the custodian is unable to reach a reasonable solution with you.

5. If the Department was unable to comply with your request for access to a government record, the custodian will indicate the reasons for denial on the request form.

6. Except as otherwise provided by law or by agreement with the requester, if the custodian of the record requested fails to respond to you within seven business days of receiving a request form, the failure to respond will be considered a denial of your request.

7. **Resolution of Disputed Findings:**

   In the event that a requester does not agree with the Department's record response, the requester should:

   No Records - Reexamined the request details to evaluate if all of the information was provided that could aid the Department in locating records. The Department's ability to identify records of interest is in direct correlation to matching the Department information with the information provided on the request. Such important identifiers are Facility/Site Name, Address, Case #, Permit #, Block/Lot.

   Denial - If your request for access to a government record has been denied or unfilled within the time permitted by law, you have a right to challenge the decision by the Department to deny access. The Department denies access to records only when those records do not meet the definition of a government record and/or public access is not allowed pursuant to the law. At your option, you may either:

   a. Contact the Office of Record Access to re-visit the matter or provide further explanation.

   b. Institute a proceeding in the Superior Court of New Jersey

   c. File a complaint in writing with the Government Records Council (GRC). You may contact the GRC by toll-free telephone at 866-850-0511, by mail at PO Box 819, Trenton, NJ, 08625, by e-mail at *grc@dca.state.nj.us*, or at their web site at *www.state.nj.us/grc*. The Council can also respond to other questions about the law.

8. Information provided on this form may be subject to disclosure under the Open Public Records Act.

Revised Addendum Disposition Notes: NONE

State of New Jersey

Department of Environmental Protection

GOVERNMENT RECORDS REQUEST FORM

IMPORTANT NOTICE

Please read this entire form carefully as it contains important information concerning the response to your record request, accessing records, disputing denials, and your rights concerning government records. For further information, access WWW.NJ.GOV/DEP/OPRA.

Requestor Information

First Name: RICHARD MI J Last Name MAILHOT

Company: DRESDNER ROBIN

Mailing Address: 55 LANE ROAD SUITE 220

City: Fairfield State: NJ Zip: 07004 Email: rmailhot@dresdnerrobin.com

Business Telephone: (201) 725-8270 Extension

Facsimile Telephone: () -

State Use Only

Tracking #	286438
Received Date	03/03/2021
Access Method	**Send Electronic copies**

All matters relating to the response and access of any records identified for this request should be directed to:

NJDEP – Office of Record Access
401 East State Street
PO Box 420 Mail Code 401-06Q
Trenton, New Jersey 08625-0420

Tele #: (609) 341-3121
Fax #: (609) 292-1177

Record Request Details:

We are requesting a review of the Site Remediation Program and Hazardous Waste Program files for PI# G000008649

Disposition Notes

Based on this record request,responsive records have been identified and available for access. Requester should contact the Office of Record Access at 609-341-3121 to schedule a file review, copies, or to obtain further information.

Addendum Disposition Notes: Please be advised that at this time, in accordance with N.J.S.A. 47:1A-5(i)(2) due to the circumstances surrounding the ongoing COVID-19 pandemic and the direction of the Governor to strictly observe the practice of social distancing and directing State employees to work remotely; the NJDEP is not able to provide access to the identified responsive records within the normal scheduling times. The NJDEP work force has transitioned to work remotely from home, impacting the ability of the NJDEP to readily access onsite and archived government records, conduct onsite inspections, and copy responsive records. The NJDEP will try its best to provide access as soon as possible to responsive records (i.e. inspection of records or copies) based on onsite resources and capabilities. We apologize for this inconvenience.

Record Request Response

In Progress	–	Open	
Filled	–	Closed	**X**
Denied	–	Closed	
Partial	–	Closed	

Matthew J. Cooper

03/03/2021

Custodian Signature **Date**

Access to Government Records Under the New Jersey Open Public Records Act (N.J.S.A. 47:1A-1 et seq.)

Information Regarding the Requested Records		
If your request is in reference to a single facility, please provide the name of the facility, and the name of the operator name of the facility:	Facility Name: **Hudson County Chromate 21** Operator Name:	
Please provide the owner name the facility or parcel of land:	Owner Name:	
If your request is in reference to a specific parcel of land, please provide the street address, block, lot and property owner of the parcel of land: (Note: if the property in question is over multiple blocks and lots, please list all in the description field below)	Street Address 1: Street Address 2: Block: Lot:	
If your request is in reference to a facility, site or parcel of land, please provide the Municipality and County where the facility, site or parcel of land is located:	County: **Hudson** Municipality: **Jersey City**	
If the request is in reference to a particular permit issued by NJDEP, please provide the type of permit and any identifying numbers such as permit, incident or case numbers. (i.e. Fishing, Hunting, Hazardous Waste, Solid Waste, Land Use, NJPDES, Pesticides, Stream Encroachment, TWA, UST, Water Allocation)	List Permit Type:	List ID Numbers:
If your request is in reference to an individual, please provide the individual's name and type, and if the individual is a DEP employee, your relationship with the individual:	Individual's name: Type of Individual: Relationship:	
If the an individual was specified above, the individual was DEP Licensed, please specify the license type the individual holds:	License Type:	

The New Jersey Department of Environmental Protection has responded to your submitted Open Public Records Act (OPRA) record request. The following information will help you understand the response and your next available actions.

Tracking #: This is the Department's assigned Tracking # to your OPRA record request, which should be used in all corresponding matters.

Record Request Response:

- **In Progress** – Based on the nature of the request, the records sought, and/or the manner to which the records may exists, the Department requires additional time to investigate and respond to the request.
- **Filled** – Based on the information provided in your request, the Department was able to investigate and respond to your record request.
- **Denied** – Based on the nature of the request and/or the records sought, the Department has denied your request pursuant to a specific exemption(s) cited in N.J.S.A. 47:1A-1 seq.
- **Partial** – The Department has identified both responsive government records and records being denied based on the nature of the request and/or the records sought, that do not meet the definition of a government record pursuant to a specific exemption(s) cited in N.J.S.A. 47:1A-1 seq.

Disposition Notes: Provides detailed information concerning the Department's response to your request.

Accessing Records: Dependent on the volume of records and your interest, there are five (5) methods available to access the responsive government records:

- **File Review** – Schedule a file review with the Department to directly access the records and take notes or tag records of interest for copying. Copying can be performed by either the Department's onsite Copying Unit at State duplication fee costs or by the requester employing a Copy Vendor Service. If there are records stored in archives, a five-day processing period will be included prior to scheduling a review.
- **Copy Request** – All records of interest will be copied by the Department's onsite Copying Unit at State duplication fee costs unless a Copy Vendor Service is employed.
- **Electronic Records Request** – Dependent on the size & nature of the e-records, the Department will email the records or provide a CD or DVD.
- **Fax Request** – Based on the number of pages, the Department faxes the responsive records.
- **Web Access** – The responsive records can be access directly through the Department's web site. Web address will be provided.

Access to Government Records Under the New Jersey Open Public Records Act (N.J.S.A. 47:1A-1 et seq.)

1. The fees for duplication of a government record are specified below. We will notify you of any special charges, special service charges or other additional charges authorized by State law or regulation before processing your request. Payment shall be made by check or money order payable to the State of New Jersey and mailed to the address specified below.

Hard Copies:	Letter & Legal size	= $0.05 per page	**Electronic Records:** CDs = $0.55 per CD
	Oversized Maps (Color)	= $5.00 per map	DVDs = $0.55 per DVD
	Oversized Maps (B&W)	= $3.00 per map	

2. Pursuant to OPRA (C.47:1A-5c & C47:1A-5d), the Department will apply special service charge for any extraordinary expenditure of time and effort to accommodate a request. The special service charge will be based on the actual direct cost of providing the records. The requester shall have the opportunity to review and object to the charge prior to it being incurred; however, in the event the requester objects to the special service charge, the request will be closed and access to the records will not be granted.

3. By law, the Department must notify you that it grants or denies a request for access to government records within seven business days after the custodian of the record requested receives the request, provided that the record is currently available and not in storage. If the record requested is not currently available or is in storage, the custodian will advise you within seven business days when the record can be made available and the estimated cost. You may agree with the custodian to extend the time for making records available, or granting or denying your request.

4. You may be denied access to a government record if your request would substantially disrupt agency operations and the custodian is unable to reach a reasonable solution with you.

5. If the Department was unable to comply with your request for access to a government record, the custodian will indicate the reasons for denial on the request form.

6. Except as otherwise provided by law or by agreement with the requester, if the custodian of the record requested fails to respond to you within seven business days of receiving a request form, the failure to respond will be considered a denial of your request.

7. **Resolution of Disputed Findings:**

   In the event that a requester does not agree with the Department's record response, the requester should:

   No Records - Reexamined the request details to evaluate if all of the information was provided that could aid the Department in locating records. The Department's ability to identify records of interest is in direct correlation to matching the Department information with the information provided on the request. Such important identifiers are Facility/Site Name, Address, Case #, Permit #, Block/Lot.

   Denial - If your request for access to a government record has been denied or unfilled within the time permitted by law, you have a right to challenge the decision by the Department to deny access. The Department denies access to records only when those records do not meet the definition of a government record and/or public access is not allowed pursuant to the law. At your option, you may either:

   a. Contact the Office of Record Access to re-visit the matter or provide further explanation.

   b. Institute a proceeding in the Superior Court of New Jersey

   c. File a complaint in writing with the Government Records Council (GRC). You may contact the GRC by toll-free telephone at 866-850-0511, by mail at PO Box 819, Trenton, NJ, 08625, by e-mail at *grc@dca.state.nj.us*, or at their web site at *www.state.nj.us/grc*. The Council can also respond to other questions about the law.

8. Information provided on this form may be subject to disclosure under the Open Public Records Act.

Revised Addendum Disposition Notes: NONE

State of New Jersey

Department of Environmental Protection

GOVERNMENT RECORDS REQUEST FORM

IMPORTANT NOTICE

Please read this entire form carefully as it contains important information concerning the response to your record request, accessing records, disputing denials, and your rights concerning government records. For further information, access WWW.NJ.GOV/DEP/OPRA.

Requestor Information

First Name: RICHARD MI J Last Name MAILHOT

Company: DRESDNER ROBIN

Mailing Address: 55 LANE ROAD SUITE 220

City: Fairfield State: NJ Zip: 07004 Email: rmailhot@dresdnerrobin.com

Business Telephone: (201) 725-8270 Extension

Facsimile Telephone: () -

State Use Only

Tracking #	286439
Received Date	03/03/2021
Access Method	**Send Electronic copies**

All matters relating to the response and access of any records identified for this request should be directed to:

NJDEP – Office of Record Access
401 East State Street
PO Box 420 Mail Code 401-06Q
Trenton, New Jersey 08625-0420

Tele #: (609) 341-3121
Fax #: (609) 292-1177

Record Request Details:

We are requesting a review of the Site Remediation Program and Hazardous Waste Program files for PI# 591925.

Disposition Notes

Based on this record request,responsive records have been identified and available for access. Requester should contact the Office of Record Access at 609-341-3121 to schedule a file review, copies, or to obtain further information.

Addendum Disposition Notes: Please be advised that at this time, in accordance with N.J.S.A. 47:1A-5(i)(2) due to the circumstances surrounding the ongoing COVID-19 pandemic and the direction of the Governor to strictly observe the practice of social distancing and directing State employees to work remotely; the NJDEP is not able to provide access to the identified responsive records within the normal scheduling times. The NJDEP work force has transitioned to work remotely from home, impacting the ability of the NJDEP to readily access onsite and archived government records, conduct onsite inspections, and copy responsive records. The NJDEP will try its best to provide access as soon as possible to responsive records (i.e. inspection of records or copies) based on onsite resources and capabilities. We apologize for this inconvenience.

Record Request Response

In Progress	–	Open	
Filled	–	Closed	**X**
Denied	–	Closed	
Partial	–	Closed	

Matthew J. Cooper

03/05/2021

Custodian Signature **Date**

Access to Government Records Under the New Jersey Open Public Records Act (N.J.S.A. 47:1A-1 et seq.)

Information Regarding the Requested Records		
If your request is in reference to a single facility, please provide the name of the facility, and the name of the operator name of the facility:	Facility Name: **Jersey City Municipal Service Center** Operator Name:	
Please provide the owner name the facility or parcel of land:	Owner Name:	
If your request is in reference to a specific parcel of land, please provide the street address, block, lot and property owner of the parcel of land: (Note: if the property in question is over multiple blocks and lots, please list all in the description field below)	Street Address 1: Street Address 2: Block: Lot:	
If your request is in reference to a facility, site or parcel of land, please provide the Municipality and County where the facility, site or parcel of land is located:	County: **Hudson** Municipality: **Jersey City**	
If the request is in reference to a particular permit issued by NJDEP, please provide the type of permit and any identifying numbers such as permit, incident or case numbers. (i.e. Fishing, Hunting, Hazardous Waste, Solid Waste, Land Use, NJPDES, Pesticides, Stream Encroachment, TWA, UST, Water Allocation)	List Permit Type:	List ID Numbers:
If your request is in reference to an individual, please provide the individual's name and type, and if the individual is a DEP employee, your relationship with the individual:	Individual's name: Type of Individual: Relationship:	
If the an individual was specified above, the individual was DEP Licensed, please specify the license type the individual holds:	License Type:	

The New Jersey Department of Environmental Protection has responded to your submitted Open Public Records Act (OPRA) record request. The following information will help you understand the response and your next available actions.

Tracking #: This is the Department's assigned Tracking # to your OPRA record request, which should be used in all corresponding matters.

Record Request Response:

- **In Progress** – Based on the nature of the request, the records sought, and/or the manner to which the records may exists, the Department requires additional time to investigate and respond to the request.
- **Filled** – Based on the information provided in your request, the Department was able to investigate and respond to your record request.
- **Denied** – Based on the nature of the request and/or the records sought, the Department has denied your request pursuant to a specific exemption(s) cited in N.J.S.A. 47:1A-1 seq.
- **Partial** – The Department has identified both responsive government records and records being denied based on the nature of the request and/or the records sought, that do not meet the definition of a government record pursuant to a specific exemption(s) cited in N.J.S.A. 47:1A-1 seq.

Disposition Notes: Provides detailed information concerning the Department's response to your request.

Accessing Records: Dependent on the volume of records and your interest, there are five (5) methods available to access the responsive government records:

- **File Review** – Schedule a file review with the Department to directly access the records and take notes or tag records of interest for copying. Copying can be performed by either the Department's onsite Copying Unit at State duplication fee costs or by the requester employing a Copy Vendor Service. If there are records stored in archives, a five-day processing period will be included prior to scheduling a review.
- **Copy Request** – All records of interest will be copied by the Department's onsite Copying Unit at State duplication fee costs unless a Copy Vendor Service is employed.
- **Electronic Records Request** – Dependent on the size & nature of the e-records, the Department will email the records or provide a CD or DVD.
- **Fax Request** – Based on the number of pages, the Department faxes the responsive records.
- **Web Access** – The responsive records can be access directly through the Department's web site. Web address will be provided.

Access to Government Records Under the New Jersey Open Public Records Act (N.J.S.A. 47:1A-1 et seq.)

1. The fees for duplication of a government record are specified below. We will notify you of any special charges, special service charges or other additional charges authorized by State law or regulation before processing your request. Payment shall be made by check or money order payable to the State of New Jersey and mailed to the address specified below.

Hard Copies:	Letter & Legal size	= $0.05 per page	**Electronic Records:** CDs = $0.55 per CD
	Oversized Maps (Color)	= $5.00 per map	DVDs = $0.55 per DVD
	Oversized Maps (B&W)	= $3.00 per map	

2. Pursuant to OPRA (C.47:1A-5c & C47:1A-5d), the Department will apply special service charge for any extraordinary expenditure of time and effort to accommodate a request. The special service charge will be based on the actual direct cost of providing the records. The requester shall have the opportunity to review and object to the charge prior to it being incurred; however, in the event the requester objects to the special service charge, the request will be closed and access to the records will not be granted.

3. By law, the Department must notify you that it grants or denies a request for access to government records within seven business days after the custodian of the record requested receives the request, provided that the record is currently available and not in storage. If the record requested is not currently available or is in storage, the custodian will advise you within seven business days when the record can be made available and the estimated cost. You may agree with the custodian to extend the time for making records available, or granting or denying your request.

4. You may be denied access to a government record if your request would substantially disrupt agency operations and the custodian is unable to reach a reasonable solution with you.

5. If the Department was unable to comply with your request for access to a government record, the custodian will indicate the reasons for denial on the request form.

6. Except as otherwise provided by law or by agreement with the requester, if the custodian of the record requested fails to respond to you within seven business days of receiving a request form, the failure to respond will be considered a denial of your request.

7. **Resolution of Disputed Findings:**

   In the event that a requester does not agree with the Department's record response, the requester should:

   No Records - Reexamined the request details to evaluate if all of the information was provided that could aid the Department in locating records. The Department's ability to identify records of interest is in direct correlation to matching the Department information with the information provided on the request. Such important identifiers are Facility/Site Name, Address, Case #, Permit #, Block/Lot.

   Denial - If your request for access to a government record has been denied or unfilled within the time permitted by law, you have a right to challenge the decision by the Department to deny access. The Department denies access to records only when those records do not meet the definition of a government record and/or public access is not allowed pursuant to the law. At your option, you may either:

   a. Contact the Office of Record Access to re-visit the matter or provide further explanation.

   b. Institute a proceeding in the Superior Court of New Jersey

   c. File a complaint in writing with the Government Records Council (GRC). You may contact the GRC by toll-free telephone at 866-850-0511, by mail at PO Box 819, Trenton, NJ, 08625, by e-mail at *grc@dca.state.nj.us*, or at their web site at *www.state.nj.us/grc*. The Council can also respond to other questions about the law.

8. Information provided on this form may be subject to disclosure under the Open Public Records Act.

Revised Addendum Disposition Notes: NONE

State of New Jersey

Department of Environmental Protection

GOVERNMENT RECORDS REQUEST FORM

IMPORTANT NOTICE

Please read this entire form carefully as it contains important information concerning the response to your record request, accessing records, disputing denials, and your rights concerning government records. For further information, access WWW.NJ.GOV/DEP/OPRA.

Requestor Information

First Name: RICHARD MI J Last Name MAILHOT

Company: DRESDNER ROBIN

Mailing Address: 55 LANE ROAD SUITE 220

City: Fairfield Twp State: NJ Zip: 07004 Email: rmailhot@dresdnerrobin.com

Business Telephone: (201) 725-8270 Extension

Facsimile Telephone: () -

State Use Only

Tracking #	286627
Received Date	03/04/2021
Access Method	**Send Electronic copies**

All matters relating to the response and access of any records identified for this request should be directed to:

NJDEP – Office of Record Access
401 East State Street
PO Box 420 Mail Code 401-06Q
Trenton, New Jersey 08625-0420

Tele #: (609) 341-3121
Fax #: (609) 292-1177

Record Request Details:

We are requesting a review of the Site Remediation Program and Hazardous Waste Program files for PI# 010540.

Disposition Notes	Record Request Response			
Based on this record request,responsive records have been identified and available for access. Requester should contact the Office of Record Access at 609-341-3121 to schedule a file review, copies, or to obtain further information.	**In Progress**	–	Open	
	Filled	–	Closed	X
	Denied	–	Closed	
	Partial	–	Closed	

Addendum Disposition Notes: Please be advised that at this time, in accordance with N.J.S.A. 47:1A-5(i)(2) due to the circumstances surrounding the ongoing COVID-19 pandemic and the direction of the Governor to strictly observe the practice of social distancing and directing State employees to work remotely; the NJDEP is not able to provide access to the identified responsive records within the normal scheduling times. The NJDEP work force has transitioned to work remotely from home, impacting the ability of the NJDEP to readily access onsite and archived government records, conduct onsite inspections, and copy responsive records. The NJDEP will try its best to provide access as soon as possible to responsive records (i.e. inspection of records or copies) based on onsite resources and capabilities. We apologize for this inconvenience. The NJDEP has hazardous waste manifest data available online for NJD002017010. Manifest data for the period of 1980 to 2009 can be accessed at www.nj.gov/dep/dshw/hwr/newmanif.htm. Manifest data for the period of 2010 to June 30, 2018 can be accessed at

Matthew J. Cooper

03/11/2021

Access to Government Records Under the New Jersey Open Public Records Act (N.J.S.A. 47:1A-1 et seq.)

https://www13.state.nj.us/DataMiner/Search/SearchByCategory?isExternal=y&getCategory=y&catName=Hazardous+Waste+Manifest. As of July 1, 2018, the NJDEP no longer receives manifest records. Manifest data after July 1, 2018 can be access at the EPA website https://rcrapublic.epa.gov/rcrainfoweb/action/main-menu/view.	Custodian Signature	**Date**

Information Regarding the Requested Records

If your request is in reference to a single facility, please provide the name of the facility, and the name of the operator name of the facility:	Facility Name: **Rapid Industrial Plastics Co. Inc.** Operator Name:	
Please provide the owner name the facility or parcel of land:	Owner Name:	
If your request is in reference to a specific parcel of land, please provide the street address, block, lot and property owner of the parcel of land: (Note: if the property in question is over multiple blocks and lots, please list all in the description field below)	Street Address 1: **13 Linden Avenue East** Street Address 2: Block: Lot:	
If your request is in reference to a facility, site or parcel of land, please provide the Municipality and County where the facility, site or parcel of land is located:	County: **Hudson** Municipality: **Jersey City**	
If the request is in reference to a particular permit issued by NJDEP, please provide the type of permit and any identifying numbers such as permit, incident or case numbers. (i.e. Fishing, Hunting, Hazardous Waste, Solid Waste, Land Use, NJPDES, Pesticides, Stream Encroachment, TWA, UST, Water Allocation)	List Permit Type:	List ID Numbers:
If your request is in reference to an individual, please provide the individual's name and type, and if the individual is a DEP employee, your relationship with the individual:	Individual's name: Type of Individual: Relationship:	
If the an individual was specified above, the individual was DEP Licensed, please specify the license type the individual holds:	License Type:	

The New Jersey Department of Environmental Protection has responded to your submitted Open Public Records Act (OPRA) record request. The following information will help you understand the response and your next available actions.

Tracking #: This is the Department's assigned Tracking # to your OPRA record request, which should be used in all corresponding matters.

Record Request Response:

- **In Progress** – Based on the nature of the request, the records sought, and/or the manner to which the records may exists, the Department requires additional time to investigate and respond to the request.
- **Filled** – Based on the information provided in your request, the Department was able to investigate and respond to your record request.
- **Denied** – Based on the nature of the request and/or the records sought, the Department has denied your request pursuant to a specific exemption(s) cited in N.J.S.A. 47:1A-1 seq.
- **Partial** – The Department has identified both responsive government records and records being denied based on the nature of the request and/or the records sought, that do not meet the definition of a government record pursuant to a specific exemption(s) cited in N.J.S.A. 47:1A-1 seq.

Disposition Notes: Provides detailed information concerning the Department's response to your request.

Accessing Records: Dependent on the volume of records and your interest, there are five (5) methods available to access the responsive government records:

- **File Review** – Schedule a file review with the Department to directly access the records and take notes or tag records of interest for copying. Copying can be performed by either the Department's onsite Copying Unit at State duplication fee costs or by the requester employing a Copy Vendor Service. If there are records stored in archives, a five-day processing period will be included prior to scheduling a review.
- **Copy Request** – All records of interest will be copied by the Department's onsite Copying Unit at State duplication fee costs unless a Copy Vendor Service is employed.

Access to Government Records Under the New Jersey Open Public Records Act (N.J.S.A. 47:1A-1 et seq.)

- **Electronic Records Request** – Dependent on the size & nature of the e-records, the Department will email the records or provide a CD or DVD.
- **Fax Request** – Based on the number of pages, the Department faxes the responsive records.
- **Web Access** – The responsive records can be access directly through the Department's web site. Web address will be provided.

1. The fees for duplication of a government record are specified below. We will notify you of any special charges, special service charges or other additional charges authorized by State law or regulation before processing your request. Payment shall be made by check or money order payable to the State of New Jersey and mailed to the address specified below.

   Hard Copies: Letter & Legal size = $0.05 per page
   Oversized Maps (Color) = $5.00 per map
   Oversized Maps (B&W) = $3.00 per map

   Electronic Records: CDs = $0.55 per CD
   DVDs = $0.55 per DVD

2. Pursuant to OPRA (C.47:1A-5c & C47:1A-5d), the Department will apply special service charge for any extraordinary expenditure of time and effort to accommodate a request. The special service charge will be based on the actual direct cost of providing the records. The requester shall have the opportunity to review and object to the charge prior to it being incurred; however, in the event the requester objects to the special service charge, the request will be closed and access to the records will not be granted.
3. By law, the Department must notify you that it grants or denies a request for access to government records within seven business days after the custodian of the record requested receives the request, provided that the record is currently available and not in storage. If the record requested is not currently available or is in storage, the custodian will advise you within seven business days when the record can be made available and the estimated cost. You may agree with the custodian to extend the time for making records available, or granting or denying your request.
4. You may be denied access to a government record if your request would substantially disrupt agency operations and the custodian is unable to reach a reasonable solution with you.
5. If the Department was unable to comply with your request for access to a government record, the custodian will indicate the reasons for denial on the request form.
6. Except as otherwise provided by law or by agreement with the requester, if the custodian of the record requested fails to respond to you within seven business days of receiving a request form, the failure to respond will be considered a denial of your request.
7. **Resolution of Disputed Findings:**

   In the event that a requester does not agree with the Department's record response, the requester should:

   No Records - Reexamined the request details to evaluate if all of the information was provided that could aid the Department in locating records. The Department's ability to identify records of interest is in direct correlation to matching the Department information with the information provided on the request. Such important identifiers are Facility/Site Name, Address, Case #, Permit #, Block/Lot.

   Denial - If your request for access to a government record has been denied or unfilled within the time permitted by law, you have a right to challenge the decision by the Department to deny access. The Department denies access to records only when those records do not meet the definition of a government record and/or public access is not allowed pursuant to the law. At your option, you may either:

   a. Contact the Office of Record Access to re-visit the matter or provide further explanation.

   b. Institute a proceeding in the Superior Court of New Jersey

   c. File a complaint in writing with the Government Records Council (GRC). You may contact the GRC by toll-free telephone at 866-850-0511, by mail at PO Box 819, Trenton, NJ, 08625, by e-mail at *grc@dca.state.nj.us*, or at their web site at *www.state.nj.us/grc*. The Council can also respond to other questions about the law.

8. Information provided on this form may be subject to disclosure under the Open Public Records Act.

Revised Addendum Disposition Notes: NONE

State of New Jersey

Department of Environmental Protection

GOVERNMENT RECORDS REQUEST FORM

IMPORTANT NOTICE

Please read this entire form carefully as it contains important information concerning the response to your record request, accessing records, disputing denials, and your rights concerning government records. For further information, access WWW.NJ.GOV/DEP/OPRA.

Requestor Information

First Name: RICHARD MI J Last Name MAILHOT

Company: DRESDNER ROBIN

Mailing Address: 55 LANE ROAD SUITE 220

City: Fairfield State: NJ Zip: 07004 Email: rmailhot@dresdnerrobin.com

Business Telephone: (201) 725-8270 Extension

Facsimile Telephone: () -

State Use Only

Tracking #	286631
Received Date	03/04/2021
Access Method	**Send Electronic copies**

All matters relating to the response and access of any records identified for this request should be directed to:

NJDEP – Office of Record Access
401 East State Street
PO Box 420 Mail Code 401-06Q
Trenton, New Jersey 08625-0420

Tele #: (609) 341-3121
Fax #: (609) 292-1177

Record Request Details:

We are requesting a review of the Site Remediation Program and Hazardous Waste Program files for PI# 835978

Disposition Notes

Based on this record request,responsive records have been identified and available for access. Requester should contact the Office of Record Access at 609-341-3121 to schedule a file review, copies, or to obtain further information.

Addendum Disposition Notes: Please be advised that at this time, in accordance with N.J.S.A. 47:1A-5(i)(2) due to the circumstances surrounding the ongoing COVID-19 pandemic and the direction of the Governor to strictly observe the practice of social distancing and directing State employees to work remotely; the NJDEP is not able to provide access to the identified responsive records within the normal scheduling times. The NJDEP work force has transitioned to work remotely from home, impacting the ability of the NJDEP to readily access onsite and archived government records, conduct onsite inspections, and copy responsive records. The NJDEP will try its best to provide access as soon as possible to responsive records (i.e. inspection of records or copies) based on onsite resources and capabilities. We apologize for this inconvenience.

Record Request Response

In Progress	–	Open	
Filled	–	Closed	**X**
Denied	–	Closed	
Partial	–	Closed	

Matthew J. Cooper

03/11/2021

Custodian Signature **Date**

Access to Government Records Under the New Jersey Open Public Records Act (N.J.S.A. 47:1A-1 et seq.)

Information Regarding the Requested Records		
If your request is in reference to a single facility, please provide the name of the facility, and the name of the operator name of the facility:	Facility Name: Operator Name:	
Please provide the owner name the facility or parcel of land:	Owner Name:	
If your request is in reference to a specific parcel of land, please provide the street address, block, lot and property owner of the parcel of land: (Note: if the property in question is over multiple blocks and lots, please list all in the description field below)	Street Address 1: **101 Linden Avenue East** Street Address 2: Block: Lot:	
If your request is in reference to a facility, site or parcel of land, please provide the Municipality and County where the facility, site or parcel of land is located:	County: **Hudson** Municipality: **Jersey City**	
If the request is in reference to a particular permit issued by NJDEP, please provide the type of permit and any identifying numbers such as permit, incident or case numbers. (i.e. Fishing, Hunting, Hazardous Waste, Solid Waste, Land Use, NJPDES, Pesticides, Stream Encroachment, TWA, UST, Water Allocation)	List Permit Type:	List ID Numbers:
If your request is in reference to an individual, please provide the individual's name and type, and if the individual is a DEP employee, your relationship with the individual:	Individual's name: Type of Individual: Relationship:	
If the an individual was specified above, the individual was DEP Licensed, please specify the license type the individual holds:	License Type:	

The New Jersey Department of Environmental Protection has responded to your submitted Open Public Records Act (OPRA) record request. The following information will help you understand the response and your next available actions.

Tracking #: This is the Department's assigned Tracking # to your OPRA record request, which should be used in all corresponding matters.

Record Request Response:

- **In Progress** – Based on the nature of the request, the records sought, and/or the manner to which the records may exists, the Department requires additional time to investigate and respond to the request.
- **Filled** – Based on the information provided in your request, the Department was able to investigate and respond to your record request.
- **Denied** – Based on the nature of the request and/or the records sought, the Department has denied your request pursuant to a specific exemption(s) cited in N.J.S.A. 47:1A-1 seq.
- **Partial** – The Department has identified both responsive government records and records being denied based on the nature of the request and/or the records sought, that do not meet the definition of a government record pursuant to a specific exemption(s) cited in N.J.S.A. 47:1A-1 seq.

Disposition Notes: Provides detailed information concerning the Department's response to your request.

Accessing Records: Dependent on the volume of records and your interest, there are five (5) methods available to access the responsive government records:

- **File Review** – Schedule a file review with the Department to directly access the records and take notes or tag records of interest for copying. Copying can be performed by either the Department's onsite Copying Unit at State duplication fee costs or by the requester employing a Copy Vendor Service. If there are records stored in archives, a five-day processing period will be included prior to scheduling a review.
- **Copy Request** – All records of interest will be copied by the Department's onsite Copying Unit at State duplication fee costs unless a Copy Vendor Service is employed.
- **Electronic Records Request** – Dependent on the size & nature of the e-records, the Department will email the records or provide a CD or DVD.
- **Fax Request** – Based on the number of pages, the Department faxes the responsive records.
- **Web Access** – The responsive records can be access directly through the Department's web site. Web address will be provided.

Access to Government Records Under the New Jersey Open Public Records Act (N.J.S.A. 47:1A-1 et seq.)

1. The fees for duplication of a government record are specified below. We will notify you of any special charges, special service charges or other additional charges authorized by State law or regulation before processing your request. Payment shall be made by check or money order payable to the State of New Jersey and mailed to the address specified below.

Hard Copies:	Letter & Legal size	= $0.05 per page	**Electronic Records:** CDs = $0.55 per CD
	Oversized Maps (Color)	= $5.00 per map	DVDs = $0.55 per DVD
	Oversized Maps (B&W)	= $3.00 per map	

2. Pursuant to OPRA (C.47:1A-5c & C47:1A-5d), the Department will apply special service charge for any extraordinary expenditure of time and effort to accommodate a request. The special service charge will be based on the actual direct cost of providing the records. The requester shall have the opportunity to review and object to the charge prior to it being incurred; however, in the event the requester objects to the special service charge, the request will be closed and access to the records will not be granted.

3. By law, the Department must notify you that it grants or denies a request for access to government records within seven business days after the custodian of the record requested receives the request, provided that the record is currently available and not in storage. If the record requested is not currently available or is in storage, the custodian will advise you within seven business days when the record can be made available and the estimated cost. You may agree with the custodian to extend the time for making records available, or granting or denying your request.

4. You may be denied access to a government record if your request would substantially disrupt agency operations and the custodian is unable to reach a reasonable solution with you.

5. If the Department was unable to comply with your request for access to a government record, the custodian will indicate the reasons for denial on the request form.

6. Except as otherwise provided by law or by agreement with the requester, if the custodian of the record requested fails to respond to you within seven business days of receiving a request form, the failure to respond will be considered a denial of your request.

7. **Resolution of Disputed Findings:**

   In the event that a requester does not agree with the Department's record response, the requester should:

   No Records - Reexamined the request details to evaluate if all of the information was provided that could aid the Department in locating records. The Department's ability to identify records of interest is in direct correlation to matching the Department information with the information provided on the request. Such important identifiers are Facility/Site Name, Address, Case #, Permit #, Block/Lot.

   Denial - If your request for access to a government record has been denied or unfilled within the time permitted by law, you have a right to challenge the decision by the Department to deny access. The Department denies access to records only when those records do not meet the definition of a government record and/or public access is not allowed pursuant to the law. At your option, you may either:

   a. Contact the Office of Record Access to re-visit the matter or provide further explanation.

   b. Institute a proceeding in the Superior Court of New Jersey

   c. File a complaint in writing with the Government Records Council (GRC). You may contact the GRC by toll-free telephone at 866-850-0511, by mail at PO Box 819, Trenton, NJ, 08625, by e-mail at *grc@dca.state.nj.us*, or at their web site at *www.state.nj.us/grc*. The Council can also respond to other questions about the law.

8. Information provided on this form may be subject to disclosure under the Open Public Records Act.

Revised Addendum Disposition Notes: NONE

State of New Jersey

Department of Environmental Protection

GOVERNMENT RECORDS REQUEST FORM

IMPORTANT NOTICE

Please read this entire form carefully as it contains important information concerning the response to your record request, accessing records, disputing denials, and your rights concerning government records. For further information, access WWW.NJ.GOV/DEP/OPRA.

Requestor Information

First Name: RICHARD MI J Last Name MAILHOT

Company: DRESDNER ROBIN

Mailing Address: 55 LANE ROAD SUITE 220

City: Fairfield Twp State: NJ Zip: 07004 Email: rmailhot@dresdnerrobin.com

Business Telephone: (201) 725-8270 Extension

Facsimile Telephone: () -

State Use Only

Tracking #	286632
Received Date	03/04/2021
Access Method	**Send Electronic copies**

All matters relating to the response and access of any records identified for this request should be directed to:

NJDEP – Office of Record Access
401 East State Street
PO Box 420 Mail Code 401-06Q
Trenton, New Jersey 08625-0420

Tele #: (609) 341-3121
Fax #: (609) 292-1177

Record Request Details:

We are requesting a review of the Site Remediation Program and Hazardous Waste Program files for PI# G000026190.

Disposition Notes

Based on the record request, no responsive records have been identified. Requester should contact the Office of Record Access at 609-341-3121 with any questions.

Addendum Disposition Notes: NONE

Record Request Response

In Progress	–	Open	
Filled	–	Closed	X
Denied	–	Closed	
Partial	–	Closed	

Matthew J. Cooper 03/11/2021

Custodian Signature **Date**

Access to Government Records Under the New Jersey Open Public Records Act (N.J.S.A. 47:1A-1 et seq.)

Information Regarding the Requested Records		
If your request is in reference to a single facility, please provide the name of the facility, and the name of the operator name of the facility:	Facility Name: **Twin Auto Wreckers Landfill** Operator Name:	
Please provide the owner name the facility or parcel of land:	Owner Name:	
If your request is in reference to a specific parcel of land, please provide the street address, block, lot and property owner of the parcel of land: (Note: if the property in question is over multiple blocks and lots, please list all in the description field below)	Street Address 1: Street Address 2: Block: Lot:	
If your request is in reference to a facility, site or parcel of land, please provide the Municipality and County where the facility, site or parcel of land is located:	County: **Hudson** Municipality: **Jersey City**	
If the request is in reference to a particular permit issued by NJDEP, please provide the type of permit and any identifying numbers such as permit, incident or case numbers. (i.e. Fishing, Hunting, Hazardous Waste, Solid Waste, Land Use, NJPDES, Pesticides, Stream Encroachment, TWA, UST, Water Allocation)	List Permit Type:	List ID Numbers:
If your request is in reference to an individual, please provide the individual's name and type, and if the individual is a DEP employee, your relationship with the individual:	Individual's name: Type of Individual: Relationship:	
If the an individual was specified above, the individual was DEP Licensed, please specify the license type the individual holds:	License Type:	

The New Jersey Department of Environmental Protection has responded to your submitted Open Public Records Act (OPRA) record request. The following information will help you understand the response and your next available actions.

Tracking #: This is the Department's assigned Tracking # to your OPRA record request, which should be used in all corresponding matters.

Record Request Response:

- **In Progress** – Based on the nature of the request, the records sought, and/or the manner to which the records may exists, the Department requires additional time to investigate and respond to the request.
- **Filled** – Based on the information provided in your request, the Department was able to investigate and respond to your record request.
- **Denied** – Based on the nature of the request and/or the records sought, the Department has denied your request pursuant to a specific exemption(s) cited in N.J.S.A. 47:1A-1 seq.
- **Partial** – The Department has identified both responsive government records and records being denied based on the nature of the request and/or the records sought, that do not meet the definition of a government record pursuant to a specific exemption(s) cited in N.J.S.A. 47:1A-1 seq.

Disposition Notes: Provides detailed information concerning the Department's response to your request.

Accessing Records: Dependent on the volume of records and your interest, there are five (5) methods available to access the responsive government records:

- **File Review** – Schedule a file review with the Department to directly access the records and take notes or tag records of interest for copying. Copying can be performed by either the Department's onsite Copying Unit at State duplication fee costs or by the requester employing a Copy Vendor Service. If there are records stored in archives, a five-day processing period will be included prior to scheduling a review.
- **Copy Request** – All records of interest will be copied by the Department's onsite Copying Unit at State duplication fee costs unless a Copy Vendor Service is employed.
- **Electronic Records Request** – Dependent on the size & nature of the e-records, the Department will email the records or provide a CD or DVD.
- **Fax Request** – Based on the number of pages, the Department faxes the responsive records.
- **Web Access** – The responsive records can be access directly through the Department's web site. Web address will be provided.

Access to Government Records Under the New Jersey Open Public Records Act (N.J.S.A. 47:1A-1 et seq.)

1. The fees for duplication of a government record are specified below. We will notify you of any special charges, special service charges or other additional charges authorized by State law or regulation before processing your request. Payment shall be made by check or money order payable to the State of New Jersey and mailed to the address specified below.

Hard Copies:	Letter & Legal size	= $0.05 per page	**Electronic Records:** CDs = $0.55 per CD
	Oversized Maps (Color)	= $5.00 per map	DVDs = $0.55 per DVD
	Oversized Maps (B&W)	= $3.00 per map	

2. Pursuant to OPRA (C.47:1A-5c & C47:1A-5d), the Department will apply special service charge for any extraordinary expenditure of time and effort to accommodate a request. The special service charge will be based on the actual direct cost of providing the records. The requester shall have the opportunity to review and object to the charge prior to it being incurred; however, in the event the requester objects to the special service charge, the request will be closed and access to the records will not be granted.

3. By law, the Department must notify you that it grants or denies a request for access to government records within seven business days after the custodian of the record requested receives the request, provided that the record is currently available and not in storage. If the record requested is not currently available or is in storage, the custodian will advise you within seven business days when the record can be made available and the estimated cost. You may agree with the custodian to extend the time for making records available, or granting or denying your request.

4. You may be denied access to a government record if your request would substantially disrupt agency operations and the custodian is unable to reach a reasonable solution with you.

5. If the Department was unable to comply with your request for access to a government record, the custodian will indicate the reasons for denial on the request form.

6. Except as otherwise provided by law or by agreement with the requester, if the custodian of the record requested fails to respond to you within seven business days of receiving a request form, the failure to respond will be considered a denial of your request.

7. **Resolution of Disputed Findings:**

   In the event that a requester does not agree with the Department's record response, the requester should:

   No Records - Reexamined the request details to evaluate if all of the information was provided that could aid the Department in locating records. The Department's ability to identify records of interest is in direct correlation to matching the Department information with the information provided on the request. Such important identifiers are Facility/Site Name, Address, Case #, Permit #, Block/Lot.

   Denial - If your request for access to a government record has been denied or unfilled within the time permitted by law, you have a right to challenge the decision by the Department to deny access. The Department denies access to records only when those records do not meet the definition of a government record and/or public access is not allowed pursuant to the law. At your option, you may either:

   a. Contact the Office of Record Access to re-visit the matter or provide further explanation.

   b. Institute a proceeding in the Superior Court of New Jersey

   c. File a complaint in writing with the Government Records Council (GRC). You may contact the GRC by toll-free telephone at 866-850-0511, by mail at PO Box 819, Trenton, NJ, 08625, by e-mail at *grc@dca.state.nj.us*, or at their web site at *www.state.nj.us/grc*. The Council can also respond to other questions about the law.

8. Information provided on this form may be subject to disclosure under the Open Public Records Act.

Revised Addendum Disposition Notes: NONE

State of New Jersey

Department of Environmental Protection

GOVERNMENT RECORDS REQUEST FORM

IMPORTANT NOTICE

Please read this entire form carefully as it contains important information concerning the response to your record request, accessing records, disputing denials, and your rights concerning government records. For further information, access WWW.NJ.GOV/DEP/OPRA.

Requestor Information

First Name: RICHARD MI J Last Name MAILHOT

Company: DRESDNER ROBIN

Mailing Address: 55 LANE ROAD SUITE 220

City: Fairfield Twp State: NJ Zip: 07004 Email: rmailhot@dresdnerrobin.com

Business Telephone: (201) 725-8270 Extension

Facsimile Telephone: () -

State Use Only

Tracking #	286634
Received Date	03/04/2021
Access Method	**Send Electronic copies**

All matters relating to the response and access of any records identified for this request should be directed to:

NJDEP – Office of Record Access
401 East State Street
PO Box 420 Mail Code 401-06Q
Trenton, New Jersey 08625-0420

Tele #: (609) 341-3121
Fax #: (609) 292-1177

Record Request Details:

We are requesting a review of the Site Remediation Program and Hazardous Waste Program files for PI# G000008695.

Disposition Notes

Based on this record request,responsive records have been identified and available for access. Requester should contact the Office of Record Access at 609-341-3121 to schedule a file review, copies, or to obtain further information.

Addendum Disposition Notes: Please be advised that at this time, due to the circumstances surrounding the ongoing COVID-19 pandemic and the direction of the Governor to strictly observe the practice of social distancing and directing State employees to work remotely; the NJDEP is not able to fully respond to record requests within the prescribed timeframe under the Open Public Records Act, N.J.S.A. 47:1A-1 et seq (OPRA). The NJDEP work force has transitioned to work remotely from home, impacting the ability of the NJDEP to access onsite and archived government records, conduct onsite inspections, and copy responsive records. In accordance with N.J.S.A. 47:1A-5(i)(2) and in maintaining consistency with the social distancing directives of the Governor, the NJDEP is not able to provide access to the identified responsive records within the normal scheduling times. The NJDEP will try its best to provide access to the records based on onsite resources and capabilities. We apologize for this inconvenience.

Record Request Response

In Progress	–	Open	
Filled	–	Closed	**X**
Denied	–	Closed	
Partial	–	Closed	

Matthew J. Cooper

03/09/2021

Custodian Signature **Date**

Access to Government Records Under the New Jersey Open Public Records Act (N.J.S.A. 47:1A-1 et seq.)

Information Regarding the Requested Records		
If your request is in reference to a single facility, please provide the name of the facility, and the name of the operator name of the facility:	Facility Name: **Hudson County Chromate 67** Operator Name:	
Please provide the owner name the facility or parcel of land:	Owner Name:	
If your request is in reference to a specific parcel of land, please provide the street address, block, lot and property owner of the parcel of land: (Note: if the property in question is over multiple blocks and lots, please list all in the description field below)	Street Address 1: Street Address 2: Block: Lot:	
If your request is in reference to a facility, site or parcel of land, please provide the Municipality and County where the facility, site or parcel of land is located:	County: **Hudson** Municipality: **Jersey City**	
If the request is in reference to a particular permit issued by NJDEP, please provide the type of permit and any identifying numbers such as permit, incident or case numbers. (i.e. Fishing, Hunting, Hazardous Waste, Solid Waste, Land Use, NJPDES, Pesticides, Stream Encroachment, TWA, UST, Water Allocation)	List Permit Type:	List ID Numbers:
If your request is in reference to an individual, please provide the individual's name and type, and if the individual is a DEP employee, your relationship with the individual:	Individual's name: Type of Individual: Relationship:	
If the an individual was specified above, the individual was DEP Licensed, please specify the license type the individual holds:	License Type:	

The New Jersey Department of Environmental Protection has responded to your submitted Open Public Records Act (OPRA) record request. The following information will help you understand the response and your next available actions.

Tracking #: This is the Department's assigned Tracking # to your OPRA record request, which should be used in all corresponding matters.

Record Request Response:

- **In Progress** – Based on the nature of the request, the records sought, and/or the manner to which the records may exists, the Department requires additional time to investigate and respond to the request.
- **Filled** – Based on the information provided in your request, the Department was able to investigate and respond to your record request.
- **Denied** – Based on the nature of the request and/or the records sought, the Department has denied your request pursuant to a specific exemption(s) cited in N.J.S.A. 47:1A-1 seq.
- **Partial** – The Department has identified both responsive government records and records being denied based on the nature of the request and/or the records sought, that do not meet the definition of a government record pursuant to a specific exemption(s) cited in N.J.S.A. 47:1A-1 seq.

Disposition Notes: Provides detailed information concerning the Department's response to your request.

Accessing Records: Dependent on the volume of records and your interest, there are five (5) methods available to access the responsive government records:

- **File Review** – Schedule a file review with the Department to directly access the records and take notes or tag records of interest for copying. Copying can be performed by either the Department's onsite Copying Unit at State duplication fee costs or by the requester employing a Copy Vendor Service. If there are records stored in archives, a five-day processing period will be included prior to scheduling a review.
- **Copy Request** – All records of interest will be copied by the Department's onsite Copying Unit at State duplication fee costs unless a Copy Vendor Service is employed.
- **Electronic Records Request** – Dependent on the size & nature of the e-records, the Department will email the records or provide a CD or DVD.
- **Fax Request** – Based on the number of pages, the Department faxes the responsive records.
- **Web Access** – The responsive records can be access directly through the Department's web site. Web address will be provided.

Access to Government Records Under the New Jersey Open Public Records Act (N.J.S.A. 47:1A-1 et seq.)

1. The fees for duplication of a government record are specified below. We will notify you of any special charges, special service charges or other additional charges authorized by State law or regulation before processing your request. Payment shall be made by check or money order payable to the State of New Jersey and mailed to the address specified below.

Hard Copies:	Letter & Legal size	= $0.05 per page	**Electronic Records:** CDs = $0.55 per CD
	Oversized Maps (Color)	= $5.00 per map	DVDs = $0.55 per DVD
	Oversized Maps (B&W)	= $3.00 per map	

2. Pursuant to OPRA (C.47:1A-5c & C47:1A-5d), the Department will apply special service charge for any extraordinary expenditure of time and effort to accommodate a request. The special service charge will be based on the actual direct cost of providing the records. The requester shall have the opportunity to review and object to the charge prior to it being incurred; however, in the event the requester objects to the special service charge, the request will be closed and access to the records will not be granted.

3. By law, the Department must notify you that it grants or denies a request for access to government records within seven business days after the custodian of the record requested receives the request, provided that the record is currently available and not in storage. If the record requested is not currently available or is in storage, the custodian will advise you within seven business days when the record can be made available and the estimated cost. You may agree with the custodian to extend the time for making records available, or granting or denying your request.

4. You may be denied access to a government record if your request would substantially disrupt agency operations and the custodian is unable to reach a reasonable solution with you.

5. If the Department was unable to comply with your request for access to a government record, the custodian will indicate the reasons for denial on the request form.

6. Except as otherwise provided by law or by agreement with the requester, if the custodian of the record requested fails to respond to you within seven business days of receiving a request form, the failure to respond will be considered a denial of your request.

7. **Resolution of Disputed Findings:**

   In the event that a requester does not agree with the Department's record response, the requester should:

   No Records - Reexamined the request details to evaluate if all of the information was provided that could aid the Department in locating records. The Department's ability to identify records of interest is in direct correlation to matching the Department information with the information provided on the request. Such important identifiers are Facility/Site Name, Address, Case #, Permit #, Block/Lot.

   Denial - If your request for access to a government record has been denied or unfilled within the time permitted by law, you have a right to challenge the decision by the Department to deny access. The Department denies access to records only when those records do not meet the definition of a government record and/or public access is not allowed pursuant to the law. At your option, you may either:

   a. Contact the Office of Record Access to re-visit the matter or provide further explanation.

   b. Institute a proceeding in the Superior Court of New Jersey

   c. File a complaint in writing with the Government Records Council (GRC). You may contact the GRC by toll-free telephone at 866-850-0511, by mail at PO Box 819, Trenton, NJ, 08625, by e-mail at *grc@dca.state.nj.us*, or at their web site at *www.state.nj.us/grc*. The Council can also respond to other questions about the law.

8. Information provided on this form may be subject to disclosure under the Open Public Records Act.

Revised Addendum Disposition Notes: NONE

State of New Jersey

Department of Environmental Protection

GOVERNMENT RECORDS REQUEST FORM

IMPORTANT NOTICE

Please read this entire form carefully as it contains important information concerning the response to your record request, accessing records, disputing denials, and your rights concerning government records. For further information, access WWW.NJ.GOV/DEP/OPRA.

Requestor Information

First Name: RICHARD MI J Last Name MAILHOT

Company: DRESDNER ROBIN

Mailing Address: 55 LANE ROAD SUITE 220

City: Fairfield Twp State: NJ Zip: 07004 Email: rmailhot@dresdnerrobin.com

Business Telephone: (201) 725-8270 Extension

Facsimile Telephone: () -

State Use Only

Tracking #	286636
Received Date	03/04/2021
Access Method	**Send Electronic copies**

All matters relating to the response and access of any records identified for this request should be directed to:

NJDEP – Office of Record Access
401 East State Street
PO Box 420 Mail Code 401-06Q
Trenton, New Jersey 08625-0420

Tele #: (609) 341-3121
Fax #: (609) 292-1177

Record Request Details:

We are requesting a review of the Site Remediation Program files for PI# 031925 and the Right to Know files for PI# 32290000000.

Disposition Notes

Based on this record request,responsive records have been identified and available for access. Requester should contact the Office of Record Access at 609-341-3121 to schedule a file review, copies, or to obtain further information.

Record Request Response

In Progress	–	Open	
Filled	–	Closed	**X**
Denied	–	Closed	
Partial	–	Closed	

Addendum Disposition Notes: Please be advised that at this time, due to the circumstances surrounding the ongoing COVID-19 pandemic and the direction of the Governor to strictly observe the practice of social distancing and directing State employees to work remotely; the NJDEP is not able to fully respond to record requests within the prescribed timeframe under the Open Public Records Act, N.J.S.A. 47:1A-1 et seq (OPRA). The NJDEP work force has transitioned to work remotely from home, impacting the ability of the NJDEP to access onsite and archived government records, conduct onsite inspections, and copy responsive records. In accordance with N.J.S.A. 47:1A-5(i)(2) and in maintaining consistency with the social distancing directives of the Governor, the NJDEP is not able to provide access to the identified responsive records within the normal scheduling times. The NJDEP will try its best to provide access to the records based on onsite resources and capabilities. We apologize for this inconvenience.



03/10/2021

Custodian Signature **Date**

Access to Government Records Under the New Jersey Open Public Records Act (N.J.S.A. 47:1A-1 et seq.)

Information Regarding the Requested Records		
If your request is in reference to a single facility, please provide the name of the facility, and the name of the operator name of the facility:	Facility Name: **Variety Associates** Operator Name:	
Please provide the owner name the facility or parcel of land:	Owner Name:	
If your request is in reference to a specific parcel of land, please provide the street address, block, lot and property owner of the parcel of land: (Note: if the property in question is over multiple blocks and lots, please list all in the description field below)	Street Address 1: **45 E Linden Avenue** Street Address 2: Block: Lot:	
If your request is in reference to a facility, site or parcel of land, please provide the Municipality and County where the facility, site or parcel of land is located:	County: **Hudson** Municipality: **Jersey City**	
If the request is in reference to a particular permit issued by NJDEP, please provide the type of permit and any identifying numbers such as permit, incident or case numbers. (i.e. Fishing, Hunting, Hazardous Waste, Solid Waste, Land Use, NJPDES, Pesticides, Stream Encroachment, TWA, UST, Water Allocation)	List Permit Type:	List ID Numbers:
If your request is in reference to an individual, please provide the individual's name and type, and if the individual is a DEP employee, your relationship with the individual:	Individual's name: Type of Individual: Relationship:	
If the an individual was specified above, the individual was DEP Licensed, please specify the license type the individual holds:	License Type:	

The New Jersey Department of Environmental Protection has responded to your submitted Open Public Records Act (OPRA) record request. The following information will help you understand the response and your next available actions.

Tracking #: This is the Department's assigned Tracking # to your OPRA record request, which should be used in all corresponding matters.

Record Request Response:

- **In Progress** – Based on the nature of the request, the records sought, and/or the manner to which the records may exists, the Department requires additional time to investigate and respond to the request.
- **Filled** – Based on the information provided in your request, the Department was able to investigate and respond to your record request.
- **Denied** – Based on the nature of the request and/or the records sought, the Department has denied your request pursuant to a specific exemption(s) cited in N.J.S.A. 47:1A-1 seq.
- **Partial** – The Department has identified both responsive government records and records being denied based on the nature of the request and/or the records sought, that do not meet the definition of a government record pursuant to a specific exemption(s) cited in N.J.S.A. 47:1A-1 seq.

Disposition Notes: Provides detailed information concerning the Department's response to your request.

Accessing Records: Dependent on the volume of records and your interest, there are five (5) methods available to access the responsive government records:

- **File Review** – Schedule a file review with the Department to directly access the records and take notes or tag records of interest for copying. Copying can be performed by either the Department's onsite Copying Unit at State duplication fee costs or by the requester employing a Copy Vendor Service. If there are records stored in archives, a five-day processing period will be included prior to scheduling a review.
- **Copy Request** – All records of interest will be copied by the Department's onsite Copying Unit at State duplication fee costs unless a Copy Vendor Service is employed.
- **Electronic Records Request** – Dependent on the size & nature of the e-records, the Department will email the records or provide a CD or DVD.
- **Fax Request** – Based on the number of pages, the Department faxes the responsive records.
- **Web Access** – The responsive records can be access directly through the Department's web site. Web address will be provided.

Access to Government Records Under the New Jersey Open Public Records Act (N.J.S.A. 47:1A-1 et seq.)

1. The fees for duplication of a government record are specified below. We will notify you of any special charges, special service charges or other additional charges authorized by State law or regulation before processing your request. Payment shall be made by check or money order payable to the State of New Jersey and mailed to the address specified below.

Hard Copies:	Letter & Legal size	= $0.05 per page	**Electronic Records:** CDs = $0.55 per CD
	Oversized Maps (Color)	= $5.00 per map	DVDs = $0.55 per DVD
	Oversized Maps (B&W)	= $3.00 per map	

2. Pursuant to OPRA (C.47:1A-5c & C47:1A-5d), the Department will apply special service charge for any extraordinary expenditure of time and effort to accommodate a request. The special service charge will be based on the actual direct cost of providing the records. The requester shall have the opportunity to review and object to the charge prior to it being incurred; however, in the event the requester objects to the special service charge, the request will be closed and access to the records will not be granted.

3. By law, the Department must notify you that it grants or denies a request for access to government records within seven business days after the custodian of the record requested receives the request, provided that the record is currently available and not in storage. If the record requested is not currently available or is in storage, the custodian will advise you within seven business days when the record can be made available and the estimated cost. You may agree with the custodian to extend the time for making records available, or granting or denying your request.

4. You may be denied access to a government record if your request would substantially disrupt agency operations and the custodian is unable to reach a reasonable solution with you.

5. If the Department was unable to comply with your request for access to a government record, the custodian will indicate the reasons for denial on the request form.

6. Except as otherwise provided by law or by agreement with the requester, if the custodian of the record requested fails to respond to you within seven business days of receiving a request form, the failure to respond will be considered a denial of your request.

7. **Resolution of Disputed Findings:**

   In the event that a requester does not agree with the Department's record response, the requester should:

   No Records - Reexamined the request details to evaluate if all of the information was provided that could aid the Department in locating records. The Department's ability to identify records of interest is in direct correlation to matching the Department information with the information provided on the request. Such important identifiers are Facility/Site Name, Address, Case #, Permit #, Block/Lot.

   Denial - If your request for access to a government record has been denied or unfilled within the time permitted by law, you have a right to challenge the decision by the Department to deny access. The Department denies access to records only when those records do not meet the definition of a government record and/or public access is not allowed pursuant to the law. At your option, you may either:

   a. Contact the Office of Record Access to re-visit the matter or provide further explanation.

   b. Institute a proceeding in the Superior Court of New Jersey

   c. File a complaint in writing with the Government Records Council (GRC). You may contact the GRC by toll-free telephone at 866-850-0511, by mail at PO Box 819, Trenton, NJ, 08625, by e-mail at *grc@dca.state.nj.us*, or at their web site at *www.state.nj.us/grc*. The Council can also respond to other questions about the law.

8. Information provided on this form may be subject to disclosure under the Open Public Records Act.

Revised Addendum Disposition Notes: NONE

State of New Jersey

Department of Environmental Protection

GOVERNMENT RECORDS REQUEST FORM

IMPORTANT NOTICE

Please read this entire form carefully as it contains important information concerning the response to your record request, accessing records, disputing denials, and your rights concerning government records. For further information, access WWW.NJ.GOV/DEP/OPRA.

Requestor Information

First Name: RICHARD MI J Last Name MAILHOT

Company: DRESDNER ROBIN

Mailing Address: 55 LANE ROAD SUITE 220

City: Fairfield Twp State: NJ Zip: 07004 Email: rmailhot@dresdnerrobin.com

Business Telephone: (201) 725-8270 Extension

Facsimile Telephone: () -

State Use Only

Tracking #	286698
Received Date	03/05/2021
Access Method	**Send Electronic copies**

All matters relating to the response and access of any records identified for this request should be directed to:

NJDEP – Office of Record Access
401 East State Street
PO Box 420 Mail Code 401-06Q
Trenton, New Jersey 08625-0420

Tele #: (609) 341-3121
Fax #: (609) 292-1177

Record Request Details:

We are requesting a review of the Site Remediation Program files for PI# G#000008644.

Disposition Notes

Based on this record request,responsive records have been identified and available for access. Requester should contact the Office of Record Access at 609-341-3121 to schedule a file review, copies, or to obtain further information.

Record Request Response

In Progress	–	Open	
Filled	–	Closed	X
Denied	–	Closed	
Partial	–	Closed	

Addendum Disposition Notes: Please be advised that at this time, in accordance with N.J.S.A. 47:1A-5(i)(2) due to the circumstances surrounding the ongoing COVID-19 pandemic and the direction of the Governor to strictly observe the practice of social distancing and directing State employees to work remotely; the NJDEP is not able to provide access to the identified responsive records within the normal scheduling times. The NJDEP work force has transitioned to work remotely from home, impacting the ability of the NJDEP to readily access onsite and archived government records, conduct onsite inspections, and copy responsive records. The NJDEP will try its best to provide access as soon as possible to responsive records (i.e. inspection of records or copies) based on onsite resources and capabilities. We apologize for this inconvenience. Please note that the request is very broad and does not define specific records and for that reason; the NJDEP is providing all remedial, permitting, compliance and enforcement records that were able to be identified based on your request from the NJDEP Site Remediation Program that have historically been provided in response to

Matthew J. Cooper

03/09/2021

Access to Government Records Under the New Jersey Open Public Records Act (N.J.S.A. 47:1A-1 et seq.)

Environmental Phase I or Due Diligence (e.g. performing a Preliminary Assessment) requests.	Custodian Signature	**Date**

Information Regarding the Requested Records		
If your request is in reference to a single facility, please provide the name of the facility, and the name of the operator name of the facility:	Facility Name: **HCC 16 PI# G000008644** Operator Name:	
Please provide the owner name the facility or parcel of land:	Owner Name:	
If your request is in reference to a specific parcel of land, please provide the street address, block, lot and property owner of the parcel of land: (Note: if the property in question is over multiple blocks and lots, please list all in the description field below)	Street Address 1: Street Address 2: Block: Lot:	
If your request is in reference to a facility, site or parcel of land, please provide the Municipality and County where the facility, site or parcel of land is located:	County: **Hudson** Municipality: **Jersey City**	
If the request is in reference to a particular permit issued by NJDEP, please provide the type of permit and any identifying numbers such as permit, incident or case numbers. (i.e. Fishing, Hunting, Hazardous Waste, Solid Waste, Land Use, NJPDES, Pesticides, Stream Encroachment, TWA, UST, Water Allocation)	List Permit Type:	List ID Numbers:
If your request is in reference to an individual, please provide the individual's name and type, and if the individual is a DEP employee, your relationship with the individual:	Individual's name: Type of Individual: Relationship:	
If the an individual was specified above, the individual was DEP Licensed, please specify the license type the individual holds:	License Type:	

The New Jersey Department of Environmental Protection has responded to your submitted Open Public Records Act (OPRA) record request. The following information will help you understand the response and your next available actions.

Tracking #: This is the Department's assigned Tracking # to your OPRA record request, which should be used in all corresponding matters.

Record Request Response:

- **In Progress** – Based on the nature of the request, the records sought, and/or the manner to which the records may exists, the Department requires additional time to investigate and respond to the request.
- **Filled** – Based on the information provided in your request, the Department was able to investigate and respond to your record request.
- **Denied** – Based on the nature of the request and/or the records sought, the Department has denied your request pursuant to a specific exemption(s) cited in N.J.S.A. 47:1A-1 seq.
- **Partial** – The Department has identified both responsive government records and records being denied based on the nature of the request and/or the records sought, that do not meet the definition of a government record pursuant to a specific exemption(s) cited in N.J.S.A. 47:1A-1 seq.

Disposition Notes: Provides detailed information concerning the Department's response to your request.

Accessing Records: Dependent on the volume of records and your interest, there are five (5) methods available to access the responsive government records:

- **File Review** – Schedule a file review with the Department to directly access the records and take notes or tag records of interest for copying. Copying can be performed by either the Department's onsite Copying Unit at State duplication fee costs or by the requester employing a Copy Vendor Service. If there are records stored in archives, a five-day processing period will be included prior to scheduling a review.
- **Copy Request** – All records of interest will be copied by the Department's onsite Copying Unit at State duplication fee costs unless a Copy Vendor Service is employed.
- **Electronic Records Request** – Dependent on the size & nature of the e-records, the Department will email the records or provide a CD or DVD.

Access to Government Records Under the New Jersey Open Public Records Act (N.J.S.A. 47:1A-1 et seq.)

- **Fax Request** – Based on the number of pages, the Department faxes the responsive records.
- **Web Access** – The responsive records can be access directly through the Department's web site. Web address will be provided.

1. The fees for duplication of a government record are specified below. We will notify you of any special charges, special service charges or other additional charges authorized by State law or regulation before processing your request. Payment shall be made by check or money order payable to the State of New Jersey and mailed to the address specified below.

   Hard Copies: Letter & Legal size = $0.05 per page
   Oversized Maps (Color) = $5.00 per map
   Oversized Maps (B&W) = $3.00 per map

   Electronic Records: CDs = $0.55 per CD
   DVDs = $0.55 per DVD

2. Pursuant to OPRA (C.47:1A-5c & C47:1A-5d), the Department will apply special service charge for any extraordinary expenditure of time and effort to accommodate a request. The special service charge will be based on the actual direct cost of providing the records. The requester shall have the opportunity to review and object to the charge prior to it being incurred; however, in the event the requester objects to the special service charge, the request will be closed and access to the records will not be granted.
3. By law, the Department must notify you that it grants or denies a request for access to government records within seven business days after the custodian of the record requested receives the request, provided that the record is currently available and not in storage. If the record requested is not currently available or is in storage, the custodian will advise you within seven business days when the record can be made available and the estimated cost. You may agree with the custodian to extend the time for making records available, or granting or denying your request.
4. You may be denied access to a government record if your request would substantially disrupt agency operations and the custodian is unable to reach a reasonable solution with you.
5. If the Department was unable to comply with your request for access to a government record, the custodian will indicate the reasons for denial on the request form.
6. Except as otherwise provided by law or by agreement with the requester, if the custodian of the record requested fails to respond to you within seven business days of receiving a request form, the failure to respond will be considered a denial of your request.
7. **Resolution of Disputed Findings:**

   In the event that a requester does not agree with the Department's record response, the requester should:

   No Records - Reexamined the request details to evaluate if all of the information was provided that could aid the Department in locating records. The Department's ability to identify records of interest is in direct correlation to matching the Department information with the information provided on the request. Such important identifiers are Facility/Site Name, Address, Case #, Permit #, Block/Lot.

   Denial - If your request for access to a government record has been denied or unfilled within the time permitted by law, you have a right to challenge the decision by the Department to deny access. The Department denies access to records only when those records do not meet the definition of a government record and/or public access is not allowed pursuant to the law. At your option, you may either:

   a. Contact the Office of Record Access to re-visit the matter or provide further explanation.

   b. Institute a proceeding in the Superior Court of New Jersey

   c. File a complaint in writing with the Government Records Council (GRC). You may contact the GRC by toll-free telephone at 866-850-0511, by mail at PO Box 819, Trenton, NJ, 08625, by e-mail at *grc@dca.state.nj.us*, or at their web site at *www.state.nj.us/grc*. The Council can also respond to other questions about the law.

8. Information provided on this form may be subject to disclosure under the Open Public Records Act.

Revised Addendum Disposition Notes: NONE

State of New Jersey

Department of Environmental Protection

GOVERNMENT RECORDS REQUEST FORM

IMPORTANT NOTICE

Please read this entire form carefully as it contains important information concerning the response to your record request, accessing records, disputing denials, and your rights concerning government records. For further information, access WWW.NJ.GOV/DEP/OPRA.

Requestor Information

First Name: RICHARD MI J Last Name MAILHOT

Company: DRESDNER ROBIN

Mailing Address: 55 LANE ROAD SUITE 220

City: Fairfield State: NJ Zip: 07004 Email: rmailhot@dresdnerrobin.com

Business Telephone: (201) 725-8270 Extension

Facsimile Telephone: () -

State Use Only

Tracking #	286699
Received Date	03/05/2021
Access Method	**Send Electronic copies**

All matters relating to the response and access of any records identified for this request should be directed to:

NJDEP – Office of Record Access
401 East State Street
PO Box 420 Mail Code 401-06Q
Trenton, New Jersey 08625-0420

Tele #: (609) 341-3121
Fax #: (609) 292-1177

Record Request Details:

We are requesting a review of the Site Remediation Program files for PI# 030829.

Disposition Notes

Based on this record request,responsive records have been identified and available for access. Requester should contact the Office of Record Access at 609-341-3121 to schedule a file review, copies, or to obtain further information.

Record Request Response

In Progress	–	Open	
Filled	–	Closed	X
Denied	–	Closed	
Partial	–	Closed	

Addendum Disposition Notes: Please be advised that at this time, in accordance with N.J.S.A. 47:1A-5(i)(2) due to the circumstances surrounding the ongoing COVID-19 pandemic and the direction of the Governor to strictly observe the practice of social distancing and directing State employees to work remotely; the NJDEP is not able to provide access to the identified responsive records within the normal scheduling times. The NJDEP work force has transitioned to work remotely from home, impacting the ability of the NJDEP to readily access onsite and archived government records, conduct onsite inspections, and copy responsive records. The NJDEP will try its best to provide access as soon as possible to responsive records (i.e. inspection of records or copies) based on onsite resources and capabilities. We apologize for this inconvenience. Please note that the request is very broad and does not define specific records and for that reason; the NJDEP is providing all remedial, permitting, compliance and enforcement records that were able to be identified based on your request from the NJDEP Site Remediation Program that have historically been provided in response to

Matthew J. Cooper

03/09/2021

Access to Government Records Under the New Jersey Open Public Records Act (N.J.S.A. 47:1A-1 et seq.)

Environmental Phase I or Due Diligence (e.g. performing a Preliminary Assessment) requests.	Custodian Signature	**Date**

Information Regarding the Requested Records		
If your request is in reference to a single facility, please provide the name of the facility, and the name of the operator name of the facility:	Facility Name: **Caven Point Recreational Facility** Operator Name: **PI# 030829**	
Please provide the owner name the facility or parcel of land:	Owner Name:	
If your request is in reference to a specific parcel of land, please provide the street address, block, lot and property owner of the parcel of land: (Note: if the property in question is over multiple blocks and lots, please list all in the description field below)	Street Address 1: **Caven Point & Chapel Avenue** Street Address 2: Block: Lot:	
If your request is in reference to a facility, site or parcel of land, please provide the Municipality and County where the facility, site or parcel of land is located:	County: **Hudson** Municipality: **Jersey City**	
If the request is in reference to a particular permit issued by NJDEP, please provide the type of permit and any identifying numbers such as permit, incident or case numbers. (i.e. Fishing, Hunting, Hazardous Waste, Solid Waste, Land Use, NJPDES, Pesticides, Stream Encroachment, TWA, UST, Water Allocation)	List Permit Type:	List ID Numbers:
If your request is in reference to an individual, please provide the individual's name and type, and if the individual is a DEP employee, your relationship with the individual:	Individual's name: Type of Individual: Relationship:	
If the an individual was specified above, the individual was DEP Licensed, please specify the license type the individual holds:	License Type:	

The New Jersey Department of Environmental Protection has responded to your submitted Open Public Records Act (OPRA) record request. The following information will help you understand the response and your next available actions.

Tracking #: This is the Department's assigned Tracking # to your OPRA record request, which should be used in all corresponding matters.

Record Request Response:

- **In Progress** – Based on the nature of the request, the records sought, and/or the manner to which the records may exists, the Department requires additional time to investigate and respond to the request.
- **Filled** – Based on the information provided in your request, the Department was able to investigate and respond to your record request.
- **Denied** – Based on the nature of the request and/or the records sought, the Department has denied your request pursuant to a specific exemption(s) cited in N.J.S.A. 47:1A-1 seq.
- **Partial** – The Department has identified both responsive government records and records being denied based on the nature of the request and/or the records sought, that do not meet the definition of a government record pursuant to a specific exemption(s) cited in N.J.S.A. 47:1A-1 seq.

Disposition Notes: Provides detailed information concerning the Department's response to your request.

Accessing Records: Dependent on the volume of records and your interest, there are five (5) methods available to access the responsive government records:

- **File Review** – Schedule a file review with the Department to directly access the records and take notes or tag records of interest for copying. Copying can be performed by either the Department's onsite Copying Unit at State duplication fee costs or by the requester employing a Copy Vendor Service. If there are records stored in archives, a five-day processing period will be included prior to scheduling a review.
- **Copy Request** – All records of interest will be copied by the Department's onsite Copying Unit at State duplication fee costs unless a Copy Vendor Service is employed.
- **Electronic Records Request** – Dependent on the size & nature of the e-records, the Department will email the records or provide a CD or DVD.

Access to Government Records Under the New Jersey Open Public Records Act (N.J.S.A. 47:1A-1 et seq.)

- **Fax Request** – Based on the number of pages, the Department faxes the responsive records.
- **Web Access** – The responsive records can be access directly through the Department's web site. Web address will be provided.

1. The fees for duplication of a government record are specified below. We will notify you of any special charges, special service charges or other additional charges authorized by State law or regulation before processing your request. Payment shall be made by check or money order payable to the State of New Jersey and mailed to the address specified below.

   Hard Copies: Letter & Legal size = $0.05 per page
   Oversized Maps (Color) = $5.00 per map
   Oversized Maps (B&W) = $3.00 per map

   Electronic Records: CDs = $0.55 per CD
   DVDs = $0.55 per DVD

2. Pursuant to OPRA (C.47:1A-5c & C47:1A-5d), the Department will apply special service charge for any extraordinary expenditure of time and effort to accommodate a request. The special service charge will be based on the actual direct cost of providing the records. The requester shall have the opportunity to review and object to the charge prior to it being incurred; however, in the event the requester objects to the special service charge, the request will be closed and access to the records will not be granted.
3. By law, the Department must notify you that it grants or denies a request for access to government records within seven business days after the custodian of the record requested receives the request, provided that the record is currently available and not in storage. If the record requested is not currently available or is in storage, the custodian will advise you within seven business days when the record can be made available and the estimated cost. You may agree with the custodian to extend the time for making records available, or granting or denying your request.
4. You may be denied access to a government record if your request would substantially disrupt agency operations and the custodian is unable to reach a reasonable solution with you.
5. If the Department was unable to comply with your request for access to a government record, the custodian will indicate the reasons for denial on the request form.
6. Except as otherwise provided by law or by agreement with the requester, if the custodian of the record requested fails to respond to you within seven business days of receiving a request form, the failure to respond will be considered a denial of your request.
7. **Resolution of Disputed Findings:**

   In the event that a requester does not agree with the Department's record response, the requester should:

   No Records - Reexamined the request details to evaluate if all of the information was provided that could aid the Department in locating records. The Department's ability to identify records of interest is in direct correlation to matching the Department information with the information provided on the request. Such important identifiers are Facility/Site Name, Address, Case #, Permit #, Block/Lot.

   Denial - If your request for access to a government record has been denied or unfilled within the time permitted by law, you have a right to challenge the decision by the Department to deny access. The Department denies access to records only when those records do not meet the definition of a government record and/or public access is not allowed pursuant to the law. At your option, you may either:

   a. Contact the Office of Record Access to re-visit the matter or provide further explanation.

   b. Institute a proceeding in the Superior Court of New Jersey

   c. File a complaint in writing with the Government Records Council (GRC). You may contact the GRC by toll-free telephone at 866-850-0511, by mail at PO Box 819, Trenton, NJ, 08625, by e-mail at *grc@dca.state.nj.us*, or at their web site at *www.state.nj.us/grc*. The Council can also respond to other questions about the law.

8. Information provided on this form may be subject to disclosure under the Open Public Records Act.

Revised Addendum Disposition Notes: NONE

State of New Jersey

Department of Environmental Protection

GOVERNMENT RECORDS REQUEST FORM

IMPORTANT NOTICE

Please read this entire form carefully as it contains important information concerning the response to your record request, accessing records, disputing denials, and your rights concerning government records. For further information, access WWW.NJ.GOV/DEP/OPRA.

Requestor Information

First Name: RICHARD MI J Last Name MAILHOT

Company: DRESDNER ROBIN

Mailing Address: 55 LANE ROAD SUITE 220

City: Fairfield State: NJ Zip: 07004 Email: rmailhot@dresdnerrobin.com

Business Telephone: (201) 725-8270 Extension

Facsimile Telephone: () -

State Use Only

Tracking #	286700
Received Date	03/05/2021
Access Method	**Send Electronic copies**

All matters relating to the response and access of any records identified for this request should be directed to:

NJDEP – Office of Record Access
401 East State Street
PO Box 420 Mail Code 401-06Q
Trenton, New Jersey 08625-0420

Tele #: (609) 341-3121
Fax #: (609) 292-1177

Record Request Details:

We are requesting a review of the Site Remediation Program files for PI# 197561.

Disposition Notes	Record Request Response			
Based on this record request, responsive records have been identified and will be emailed to you within 5-business days. Requestor may contact the Office of Record Access at 609-341-3121 to obtain further information.	**In Progress**	–	Open	
	Filled	–	Closed	X
	Denied	–	Closed	
	Partial	–	Closed	
Addendum Disposition Notes: Please be advised that at this time, due to the circumstances surrounding the ongoing COVID-19 pandemic and the Governor directing State employees to work remotely and limitation of onsite resources, the NJDEP may not be able to provide the records within the normal identified timeframes (See N.J.S.A. 47:1A-5(i)(2)). We apologize for this potential inconvenience.	Matthew J. Cooper			03/08/2021
	Custodian Signature			**Date**

Access to Government Records Under the New Jersey Open Public Records Act (N.J.S.A. 47:1A-1 et seq.)

Information Regarding the Requested Records		
If your request is in reference to a single facility, please provide the name of the facility, and the name of the operator name of the facility:	Facility Name: **Chapel & Linden Ave Drums** Operator Name:	
Please provide the owner name the facility or parcel of land:	Owner Name:	
If your request is in reference to a specific parcel of land, please provide the street address, block, lot and property owner of the parcel of land: (Note: if the property in question is over multiple blocks and lots, please list all in the description field below)	Street Address 1: **Chapel & Linden Avenue** Street Address 2: Block: Lot:	
If your request is in reference to a facility, site or parcel of land, please provide the Municipality and County where the facility, site or parcel of land is located:	County: **Hudson** Municipality: **Jersey City**	
If the request is in reference to a particular permit issued by NJDEP, please provide the type of permit and any identifying numbers such as permit, incident or case numbers. (i.e. Fishing, Hunting, Hazardous Waste, Solid Waste, Land Use, NJPDES, Pesticides, Stream Encroachment, TWA, UST, Water Allocation)	List Permit Type:	List ID Numbers:
If your request is in reference to an individual, please provide the individual's name and type, and if the individual is a DEP employee, your relationship with the individual:	Individual's name: Type of Individual: Relationship:	
If the an individual was specified above, the individual was DEP Licensed, please specify the license type the individual holds:	License Type:	

The New Jersey Department of Environmental Protection has responded to your submitted Open Public Records Act (OPRA) record request. The following information will help you understand the response and your next available actions.

Tracking #: This is the Department's assigned Tracking # to your OPRA record request, which should be used in all corresponding matters.

Record Request Response:

- **In Progress** – Based on the nature of the request, the records sought, and/or the manner to which the records may exists, the Department requires additional time to investigate and respond to the request.
- **Filled** – Based on the information provided in your request, the Department was able to investigate and respond to your record request.
- **Denied** – Based on the nature of the request and/or the records sought, the Department has denied your request pursuant to a specific exemption(s) cited in N.J.S.A. 47:1A-1 seq.
- **Partial** – The Department has identified both responsive government records and records being denied based on the nature of the request and/or the records sought, that do not meet the definition of a government record pursuant to a specific exemption(s) cited in N.J.S.A. 47:1A-1 seq.

Disposition Notes: Provides detailed information concerning the Department's response to your request.

Accessing Records: Dependent on the volume of records and your interest, there are five (5) methods available to access the responsive government records:

- **File Review** – Schedule a file review with the Department to directly access the records and take notes or tag records of interest for copying. Copying can be performed by either the Department's onsite Copying Unit at State duplication fee costs or by the requester employing a Copy Vendor Service. If there are records stored in archives, a five-day processing period will be included prior to scheduling a review.
- **Copy Request** – All records of interest will be copied by the Department's onsite Copying Unit at State duplication fee costs unless a Copy Vendor Service is employed.
- **Electronic Records Request** – Dependent on the size & nature of the e-records, the Department will email the records or provide a CD or DVD.
- **Fax Request** – Based on the number of pages, the Department faxes the responsive records.
- **Web Access** – The responsive records can be access directly through the Department's web site. Web address will be provided.

Access to Government Records Under the New Jersey Open Public Records Act (N.J.S.A. 47:1A-1 et seq.)

1. The fees for duplication of a government record are specified below. We will notify you of any special charges, special service charges or other additional charges authorized by State law or regulation before processing your request. Payment shall be made by check or money order payable to the State of New Jersey and mailed to the address specified below.

Hard Copies:	Letter & Legal size	= $0.05 per page	**Electronic Records:** CDs = $0.55 per CD
	Oversized Maps (Color)	= $5.00 per map	DVDs = $0.55 per DVD
	Oversized Maps (B&W)	= $3.00 per map	

2. Pursuant to OPRA (C.47:1A-5c & C47:1A-5d), the Department will apply special service charge for any extraordinary expenditure of time and effort to accommodate a request. The special service charge will be based on the actual direct cost of providing the records. The requester shall have the opportunity to review and object to the charge prior to it being incurred; however, in the event the requester objects to the special service charge, the request will be closed and access to the records will not be granted.

3. By law, the Department must notify you that it grants or denies a request for access to government records within seven business days after the custodian of the record requested receives the request, provided that the record is currently available and not in storage. If the record requested is not currently available or is in storage, the custodian will advise you within seven business days when the record can be made available and the estimated cost. You may agree with the custodian to extend the time for making records available, or granting or denying your request.

4. You may be denied access to a government record if your request would substantially disrupt agency operations and the custodian is unable to reach a reasonable solution with you.

5. If the Department was unable to comply with your request for access to a government record, the custodian will indicate the reasons for denial on the request form.

6. Except as otherwise provided by law or by agreement with the requester, if the custodian of the record requested fails to respond to you within seven business days of receiving a request form, the failure to respond will be considered a denial of your request.

7. **Resolution of Disputed Findings:**

   In the event that a requester does not agree with the Department's record response, the requester should:

   No Records - Reexamined the request details to evaluate if all of the information was provided that could aid the Department in locating records. The Department's ability to identify records of interest is in direct correlation to matching the Department information with the information provided on the request. Such important identifiers are Facility/Site Name, Address, Case #, Permit #, Block/Lot.

   Denial - If your request for access to a government record has been denied or unfilled within the time permitted by law, you have a right to challenge the decision by the Department to deny access. The Department denies access to records only when those records do not meet the definition of a government record and/or public access is not allowed pursuant to the law. At your option, you may either:

   a. Contact the Office of Record Access to re-visit the matter or provide further explanation.

   b. Institute a proceeding in the Superior Court of New Jersey

   c. File a complaint in writing with the Government Records Council (GRC). You may contact the GRC by toll-free telephone at 866-850-0511, by mail at PO Box 819, Trenton, NJ, 08625, by e-mail at *grc@dca.state.nj.us*, or at their web site at *www.state.nj.us/grc*. The Council can also respond to other questions about the law.

8. Information provided on this form may be subject to disclosure under the Open Public Records Act.

Revised Addendum Disposition Notes: NONE

State of New Jersey

Department of Environmental Protection

GOVERNMENT RECORDS REQUEST FORM

IMPORTANT NOTICE

Please read this entire form carefully as it contains important information concerning the response to your record request, accessing records, disputing denials, and your rights concerning government records. For further information, access WWW.NJ.GOV/DEP/OPRA.

Requestor Information

First Name: RICHARD MI J Last Name MAILHOT

Company: DRESDNER ROBIN

Mailing Address: 55 LANE ROAD SUITE 220

City: Fairfield State: NJ Zip: 07004 Email: rmailhot@dresdnerrobin.com

Business Telephone: (201) 725-8270 Extension

Facsimile Telephone: () -

State Use Only

Tracking #	286701
Received Date	03/05/2021
Access Method	**Send Electronic copies**

All matters relating to the response and access of any records identified for this request should be directed to:

NJDEP – Office of Record Access
401 East State Street
PO Box 420 Mail Code 401-06Q
Trenton, New Jersey 08625-0420

Tele #: (609) 341-3121
Fax #: (609) 292-1177

Record Request Details:

We are requesting a review of the Site Remediation Program files for PI# G000044580.

Disposition Notes

Based on the record request, responsive electronic records have been identified. The records are too large in size to be emailed and can be provided either on a CD/DVD or uploaded to a File Sharing Transfer site. Requester should contact the Office of Record Access to authorize the creation of a CD/DVD, which will trigger an invoice for the cost and mailing of the CD/DVD; or provide the access information for the NJDEP to upload to the File Sharing Transfer site established by the Requester.

Addendum Disposition Notes: NONE

Record Request Response

In Progress	–	Open	
Filled	–	Closed	X
Denied	–	Closed	
Partial	–	Closed	

Matthew J. Cooper 03/11/2021

Custodian Signature **Date**

Access to Government Records Under the New Jersey Open Public Records Act (N.J.S.A. 47:1A-1 et seq.)

Information Regarding the Requested Records		
If your request is in reference to a single facility, please provide the name of the facility, and the name of the operator name of the facility:	Facility Name: **HCC 198 - PI #G000044580** Operator Name:	
Please provide the owner name the facility or parcel of land:	Owner Name:	
If your request is in reference to a specific parcel of land, please provide the street address, block, lot and property owner of the parcel of land: (Note: if the property in question is over multiple blocks and lots, please list all in the description field below)	Street Address 1: Street Address 2: Block: Lot:	
If your request is in reference to a facility, site or parcel of land, please provide the Municipality and County where the facility, site or parcel of land is located:	County: **Hudson** Municipality: **Jersey City**	
If the request is in reference to a particular permit issued by NJDEP, please provide the type of permit and any identifying numbers such as permit, incident or case numbers. (i.e. Fishing, Hunting, Hazardous Waste, Solid Waste, Land Use, NJPDES, Pesticides, Stream Encroachment, TWA, UST, Water Allocation)	List Permit Type:	List ID Numbers:
If your request is in reference to an individual, please provide the individual's name and type, and if the individual is a DEP employee, your relationship with the individual:	Individual's name: Type of Individual: Relationship:	
If the an individual was specified above, the individual was DEP Licensed, please specify the license type the individual holds:	License Type:	

The New Jersey Department of Environmental Protection has responded to your submitted Open Public Records Act (OPRA) record request. The following information will help you understand the response and your next available actions.

Tracking #: This is the Department's assigned Tracking # to your OPRA record request, which should be used in all corresponding matters.

Record Request Response:

- **In Progress** – Based on the nature of the request, the records sought, and/or the manner to which the records may exists, the Department requires additional time to investigate and respond to the request.
- **Filled** – Based on the information provided in your request, the Department was able to investigate and respond to your record request.
- **Denied** – Based on the nature of the request and/or the records sought, the Department has denied your request pursuant to a specific exemption(s) cited in N.J.S.A. 47:1A-1 seq.
- **Partial** – The Department has identified both responsive government records and records being denied based on the nature of the request and/or the records sought, that do not meet the definition of a government record pursuant to a specific exemption(s) cited in N.J.S.A. 47:1A-1 seq.

Disposition Notes: Provides detailed information concerning the Department's response to your request.

Accessing Records: Dependent on the volume of records and your interest, there are five (5) methods available to access the responsive government records:

- **File Review** – Schedule a file review with the Department to directly access the records and take notes or tag records of interest for copying. Copying can be performed by either the Department's onsite Copying Unit at State duplication fee costs or by the requester employing a Copy Vendor Service. If there are records stored in archives, a five-day processing period will be included prior to scheduling a review.
- **Copy Request** – All records of interest will be copied by the Department's onsite Copying Unit at State duplication fee costs unless a Copy Vendor Service is employed.
- **Electronic Records Request** – Dependent on the size & nature of the e-records, the Department will email the records or provide a CD or DVD.
- **Fax Request** – Based on the number of pages, the Department faxes the responsive records.
- **Web Access** – The responsive records can be access directly through the Department's web site. Web address will be provided.

Access to Government Records Under the New Jersey Open Public Records Act (N.J.S.A. 47:1A-1 et seq.)

1. The fees for duplication of a government record are specified below. We will notify you of any special charges, special service charges or other additional charges authorized by State law or regulation before processing your request. Payment shall be made by check or money order payable to the State of New Jersey and mailed to the address specified below.

Hard Copies:	Letter & Legal size	= $0.05 per page	**Electronic Records:** CDs = $0.55 per CD
	Oversized Maps (Color)	= $5.00 per map	DVDs = $0.55 per DVD
	Oversized Maps (B&W)	= $3.00 per map	

2. Pursuant to OPRA (C.47:1A-5c & C47:1A-5d), the Department will apply special service charge for any extraordinary expenditure of time and effort to accommodate a request. The special service charge will be based on the actual direct cost of providing the records. The requester shall have the opportunity to review and object to the charge prior to it being incurred; however, in the event the requester objects to the special service charge, the request will be closed and access to the records will not be granted.

3. By law, the Department must notify you that it grants or denies a request for access to government records within seven business days after the custodian of the record requested receives the request, provided that the record is currently available and not in storage. If the record requested is not currently available or is in storage, the custodian will advise you within seven business days when the record can be made available and the estimated cost. You may agree with the custodian to extend the time for making records available, or granting or denying your request.

4. You may be denied access to a government record if your request would substantially disrupt agency operations and the custodian is unable to reach a reasonable solution with you.

5. If the Department was unable to comply with your request for access to a government record, the custodian will indicate the reasons for denial on the request form.

6. Except as otherwise provided by law or by agreement with the requester, if the custodian of the record requested fails to respond to you within seven business days of receiving a request form, the failure to respond will be considered a denial of your request.

7. **Resolution of Disputed Findings:**

   In the event that a requester does not agree with the Department's record response, the requester should:

   No Records - Reexamined the request details to evaluate if all of the information was provided that could aid the Department in locating records. The Department's ability to identify records of interest is in direct correlation to matching the Department information with the information provided on the request. Such important identifiers are Facility/Site Name, Address, Case #, Permit #, Block/Lot.

   Denial - If your request for access to a government record has been denied or unfilled within the time permitted by law, you have a right to challenge the decision by the Department to deny access. The Department denies access to records only when those records do not meet the definition of a government record and/or public access is not allowed pursuant to the law. At your option, you may either:

   a. Contact the Office of Record Access to re-visit the matter or provide further explanation.

   b. Institute a proceeding in the Superior Court of New Jersey

   c. File a complaint in writing with the Government Records Council (GRC). You may contact the GRC by toll-free telephone at 866-850-0511, by mail at PO Box 819, Trenton, NJ, 08625, by e-mail at *grc@dca.state.nj.us*, or at their web site at *www.state.nj.us/grc*. The Council can also respond to other questions about the law.

8. Information provided on this form may be subject to disclosure under the Open Public Records Act.

Revised Addendum Disposition Notes: NONE

State of New Jersey

Department of Environmental Protection

GOVERNMENT RECORDS REQUEST FORM

IMPORTANT NOTICE

Please read this entire form carefully as it contains important information concerning the response to your record request, accessing records, disputing denials, and your rights concerning government records. For further information, access WWW.NJ.GOV/DEP/OPRA.

Requestor Information

First Name: RICHARD MI J Last Name MAILHOT

Company: DRESDNER ROBIN

Mailing Address: 55 LANE ROAD SUITE 220

City: Fairfield Twp State: NJ Zip: 07004 Email: rmailhot@dresdnerrobin.com

Business Telephone: (201) 725-8270 Extension

Facsimile Telephone: () -

State Use Only

Tracking #	286703
Received Date	03/05/2021
Access Method	**Send Electronic copies**

All matters relating to the response and access of any records identified for this request should be directed to:

NJDEP – Office of Record Access
401 East State Street
PO Box 420 Mail Code 401-06Q
Trenton, New Jersey 08625-0420

Tele #: (609) 341-3121
Fax #: (609) 292-1177

Record Request Details:

We are requesting a review of the Site Remediation Program files for PI# G000035778

Disposition Notes

Based on this record request,responsive records have been identified and available for access. Requester should contact the Office of Record Access at 609-341-3121 to schedule a file review, copies, or to obtain further information.

Addendum Disposition Notes: Please be advised that at this time, in accordance with N.J.S.A. 47:1A-5(i)(2) due to the circumstances surrounding the ongoing COVID-19 pandemic and the direction of the Governor to strictly observe the practice of social distancing and directing State employees to work remotely; the NJDEP is not able to provide access to the identified responsive records within the normal scheduling times. The NJDEP work force has transitioned to work remotely from home, impacting the ability of the NJDEP to readily access onsite and archived government records, conduct onsite inspections, and copy responsive records. The NJDEP will try its best to provide access as soon as possible to responsive records (i.e. inspection of records or copies) based on onsite resources and capabilities. We apologize for this inconvenience.

Record Request Response

In Progress	–	Open	
Filled	–	Closed	**X**
Denied	–	Closed	
Partial	–	Closed	

Matthew J. Cooper

03/09/2021

Custodian Signature **Date**

Access to Government Records Under the New Jersey Open Public Records Act (N.J.S.A. 47:1A-1 et seq.)

Information Regarding the Requested Records		
If your request is in reference to a single facility, please provide the name of the facility, and the name of the operator name of the facility:	Facility Name: **Caven Point Reserve Center - PI #G000035778** Operator Name:	
Please provide the owner name the facility or parcel of land:	Owner Name:	
If your request is in reference to a specific parcel of land, please provide the street address, block, lot and property owner of the parcel of land: (Note: if the property in question is over multiple blocks and lots, please list all in the description field below)	Street Address 1: Street Address 2: Block: Lot:	
If your request is in reference to a facility, site or parcel of land, please provide the Municipality and County where the facility, site or parcel of land is located:	County: **Hudson** Municipality: **Jersey City**	
If the request is in reference to a particular permit issued by NJDEP, please provide the type of permit and any identifying numbers such as permit, incident or case numbers. (i.e. Fishing, Hunting, Hazardous Waste, Solid Waste, Land Use, NJPDES, Pesticides, Stream Encroachment, TWA, UST, Water Allocation)	List Permit Type:	List ID Numbers:
If your request is in reference to an individual, please provide the individual's name and type, and if the individual is a DEP employee, your relationship with the individual:	Individual's name: Type of Individual: Relationship:	
If the an individual was specified above, the individual was DEP Licensed, please specify the license type the individual holds:	License Type:	

The New Jersey Department of Environmental Protection has responded to your submitted Open Public Records Act (OPRA) record request. The following information will help you understand the response and your next available actions.

Tracking #: This is the Department's assigned Tracking # to your OPRA record request, which should be used in all corresponding matters.

Record Request Response:

- **In Progress** – Based on the nature of the request, the records sought, and/or the manner to which the records may exists, the Department requires additional time to investigate and respond to the request.
- **Filled** – Based on the information provided in your request, the Department was able to investigate and respond to your record request.
- **Denied** – Based on the nature of the request and/or the records sought, the Department has denied your request pursuant to a specific exemption(s) cited in N.J.S.A. 47:1A-1 seq.
- **Partial** – The Department has identified both responsive government records and records being denied based on the nature of the request and/or the records sought, that do not meet the definition of a government record pursuant to a specific exemption(s) cited in N.J.S.A. 47:1A-1 seq.

Disposition Notes: Provides detailed information concerning the Department's response to your request.

Accessing Records: Dependent on the volume of records and your interest, there are five (5) methods available to access the responsive government records:

- **File Review** – Schedule a file review with the Department to directly access the records and take notes or tag records of interest for copying. Copying can be performed by either the Department's onsite Copying Unit at State duplication fee costs or by the requester employing a Copy Vendor Service. If there are records stored in archives, a five-day processing period will be included prior to scheduling a review.
- **Copy Request** – All records of interest will be copied by the Department's onsite Copying Unit at State duplication fee costs unless a Copy Vendor Service is employed.
- **Electronic Records Request** – Dependent on the size & nature of the e-records, the Department will email the records or provide a CD or DVD.
- **Fax Request** – Based on the number of pages, the Department faxes the responsive records.
- **Web Access** – The responsive records can be access directly through the Department's web site. Web address will be provided.

Access to Government Records Under the New Jersey Open Public Records Act (N.J.S.A. 47:1A-1 et seq.)

1. The fees for duplication of a government record are specified below. We will notify you of any special charges, special service charges or other additional charges authorized by State law or regulation before processing your request. Payment shall be made by check or money order payable to the State of New Jersey and mailed to the address specified below.

Hard Copies:	Letter & Legal size	= $0.05 per page	**Electronic Records:** CDs = $0.55 per CD
	Oversized Maps (Color)	= $5.00 per map	DVDs = $0.55 per DVD
	Oversized Maps (B&W)	= $3.00 per map	

2. Pursuant to OPRA (C.47:1A-5c & C47:1A-5d), the Department will apply special service charge for any extraordinary expenditure of time and effort to accommodate a request. The special service charge will be based on the actual direct cost of providing the records. The requester shall have the opportunity to review and object to the charge prior to it being incurred; however, in the event the requester objects to the special service charge, the request will be closed and access to the records will not be granted.

3. By law, the Department must notify you that it grants or denies a request for access to government records within seven business days after the custodian of the record requested receives the request, provided that the record is currently available and not in storage. If the record requested is not currently available or is in storage, the custodian will advise you within seven business days when the record can be made available and the estimated cost. You may agree with the custodian to extend the time for making records available, or granting or denying your request.

4. You may be denied access to a government record if your request would substantially disrupt agency operations and the custodian is unable to reach a reasonable solution with you.

5. If the Department was unable to comply with your request for access to a government record, the custodian will indicate the reasons for denial on the request form.

6. Except as otherwise provided by law or by agreement with the requester, if the custodian of the record requested fails to respond to you within seven business days of receiving a request form, the failure to respond will be considered a denial of your request.

7. **Resolution of Disputed Findings:**

   In the event that a requester does not agree with the Department's record response, the requester should:

   No Records - Reexamined the request details to evaluate if all of the information was provided that could aid the Department in locating records. The Department's ability to identify records of interest is in direct correlation to matching the Department information with the information provided on the request. Such important identifiers are Facility/Site Name, Address, Case #, Permit #, Block/Lot.

   Denial - If your request for access to a government record has been denied or unfilled within the time permitted by law, you have a right to challenge the decision by the Department to deny access. The Department denies access to records only when those records do not meet the definition of a government record and/or public access is not allowed pursuant to the law. At your option, you may either:

   a. Contact the Office of Record Access to re-visit the matter or provide further explanation.

   b. Institute a proceeding in the Superior Court of New Jersey

   c. File a complaint in writing with the Government Records Council (GRC). You may contact the GRC by toll-free telephone at 866-850-0511, by mail at PO Box 819, Trenton, NJ, 08625, by e-mail at *grc@dca.state.nj.us*, or at their web site at *www.state.nj.us/grc*. The Council can also respond to other questions about the law.

8. Information provided on this form may be subject to disclosure under the Open Public Records Act.

Revised Addendum Disposition Notes: NONE

State of New Jersey

Department of Environmental Protection

GOVERNMENT RECORDS REQUEST FORM

IMPORTANT NOTICE

Please read this entire form carefully as it contains important information concerning the response to your record request, accessing records, disputing denials, and your rights concerning government records. For further information, access WWW.NJ.GOV/DEP/OPRA.

Requestor Information

First Name: RICHARD MI J Last Name MAILHOT

Company: DRESDNER ROBIN

Mailing Address: 55 LANE ROAD SUITE 220

City: Fairfield Twp State: NJ Zip: 07004 Email: rmailhot@dresdnerrobin.com

Business Telephone: (201) 725-8270 Extension

Facsimile Telephone: () -

State Use Only

Tracking #	286822
Received Date	03/08/2021
Access Method	**Send Electronic copies**

All matters relating to the response and access of any records identified for this request should be directed to:

NJDEP – Office of Record Access
401 East State Street
PO Box 420 Mail Code 401-06Q
Trenton, New Jersey 08625-0420

Tele #: (609) 341-3121
Fax #: (609) 292-1177

Record Request Details:

We are requesting a review of the Site Remediation Program files for PI# G000044903.

Disposition Notes

Based on this record request,responsive records have been identified and available for access. Requester should contact the Office of Record Access at 609-341-3121 to schedule a file review, copies, or to obtain further information.

Addendum Disposition Notes: Please be advised that at this time, in accordance with N.J.S.A. 47:1A-5(i)(2) due to the circumstances surrounding the ongoing COVID-19 pandemic and the direction of the Governor to strictly observe the practice of social distancing and directing State employees to work remotely; the NJDEP is not able to provide access to the identified responsive records within the normal scheduling times. The NJDEP work force has transitioned to work remotely from home, impacting the ability of the NJDEP to readily access onsite and archived government records, conduct onsite inspections, and copy responsive records. The NJDEP will try its best to provide access as soon as possible to responsive records (i.e. inspection of records or copies) based on onsite resources and capabilities. We apologize for this inconvenience.

Record Request Response

In Progress	–	Open	
Filled	–	Closed	**X**
Denied	–	Closed	
Partial	–	Closed	

Matthew J. Cooper

03/15/2021

Custodian Signature **Date**

Access to Government Records Under the New Jersey Open Public Records Act (N.J.S.A. 47:1A-1 et seq.)

Information Regarding the Requested Records		
If your request is in reference to a single facility, please provide the name of the facility, and the name of the operator name of the facility:	Facility Name: **Caven Point Road Land Exchange Area** Operator Name:	
Please provide the owner name the facility or parcel of land:	Owner Name:	
If your request is in reference to a specific parcel of land, please provide the street address, block, lot and property owner of the parcel of land: (Note: if the property in question is over multiple blocks and lots, please list all in the description field below)	Street Address 1: **Cavern Point Rd** Street Address 2: Block: Lot:	
If your request is in reference to a facility, site or parcel of land, please provide the Municipality and County where the facility, site or parcel of land is located:	County: **Hudson** Municipality: **Jersey City**	
If the request is in reference to a particular permit issued by NJDEP, please provide the type of permit and any identifying numbers such as permit, incident or case numbers. (i.e. Fishing, Hunting, Hazardous Waste, Solid Waste, Land Use, NJPDES, Pesticides, Stream Encroachment, TWA, UST, Water Allocation)	List Permit Type:	List ID Numbers:
If your request is in reference to an individual, please provide the individual's name and type, and if the individual is a DEP employee, your relationship with the individual:	Individual's name: Type of Individual: Relationship:	
If the an individual was specified above, the individual was DEP Licensed, please specify the license type the individual holds:	License Type:	

The New Jersey Department of Environmental Protection has responded to your submitted Open Public Records Act (OPRA) record request. The following information will help you understand the response and your next available actions.

Tracking #: This is the Department's assigned Tracking # to your OPRA record request, which should be used in all corresponding matters.

Record Request Response:

- **In Progress** – Based on the nature of the request, the records sought, and/or the manner to which the records may exists, the Department requires additional time to investigate and respond to the request.
- **Filled** – Based on the information provided in your request, the Department was able to investigate and respond to your record request.
- **Denied** – Based on the nature of the request and/or the records sought, the Department has denied your request pursuant to a specific exemption(s) cited in N.J.S.A. 47:1A-1 seq.
- **Partial** – The Department has identified both responsive government records and records being denied based on the nature of the request and/or the records sought, that do not meet the definition of a government record pursuant to a specific exemption(s) cited in N.J.S.A. 47:1A-1 seq.

Disposition Notes: Provides detailed information concerning the Department's response to your request.

Accessing Records: Dependent on the volume of records and your interest, there are five (5) methods available to access the responsive government records:

- **File Review** – Schedule a file review with the Department to directly access the records and take notes or tag records of interest for copying. Copying can be performed by either the Department's onsite Copying Unit at State duplication fee costs or by the requester employing a Copy Vendor Service. If there are records stored in archives, a five-day processing period will be included prior to scheduling a review.
- **Copy Request** – All records of interest will be copied by the Department's onsite Copying Unit at State duplication fee costs unless a Copy Vendor Service is employed.
- **Electronic Records Request** – Dependent on the size & nature of the e-records, the Department will email the records or provide a CD or DVD.
- **Fax Request** – Based on the number of pages, the Department faxes the responsive records.
- **Web Access** – The responsive records can be access directly through the Department's web site. Web address will be provided.

Access to Government Records Under the New Jersey Open Public Records Act (N.J.S.A. 47:1A-1 et seq.)

1. The fees for duplication of a government record are specified below. We will notify you of any special charges, special service charges or other additional charges authorized by State law or regulation before processing your request. Payment shall be made by check or money order payable to the State of New Jersey and mailed to the address specified below.

Hard Copies:	Letter & Legal size	= $0.05 per page	**Electronic Records:** CDs = $0.55 per CD
	Oversized Maps (Color)	= $5.00 per map	DVDs = $0.55 per DVD
	Oversized Maps (B&W)	= $3.00 per map	

2. Pursuant to OPRA (C.47:1A-5c & C47:1A-5d), the Department will apply special service charge for any extraordinary expenditure of time and effort to accommodate a request. The special service charge will be based on the actual direct cost of providing the records. The requester shall have the opportunity to review and object to the charge prior to it being incurred; however, in the event the requester objects to the special service charge, the request will be closed and access to the records will not be granted.

3. By law, the Department must notify you that it grants or denies a request for access to government records within seven business days after the custodian of the record requested receives the request, provided that the record is currently available and not in storage. If the record requested is not currently available or is in storage, the custodian will advise you within seven business days when the record can be made available and the estimated cost. You may agree with the custodian to extend the time for making records available, or granting or denying your request.

4. You may be denied access to a government record if your request would substantially disrupt agency operations and the custodian is unable to reach a reasonable solution with you.

5. If the Department was unable to comply with your request for access to a government record, the custodian will indicate the reasons for denial on the request form.

6. Except as otherwise provided by law or by agreement with the requester, if the custodian of the record requested fails to respond to you within seven business days of receiving a request form, the failure to respond will be considered a denial of your request.

7. **Resolution of Disputed Findings:**

   In the event that a requester does not agree with the Department's record response, the requester should:

   No Records - Reexamined the request details to evaluate if all of the information was provided that could aid the Department in locating records. The Department's ability to identify records of interest is in direct correlation to matching the Department information with the information provided on the request. Such important identifiers are Facility/Site Name, Address, Case #, Permit #, Block/Lot.

   Denial - If your request for access to a government record has been denied or unfilled within the time permitted by law, you have a right to challenge the decision by the Department to deny access. The Department denies access to records only when those records do not meet the definition of a government record and/or public access is not allowed pursuant to the law. At your option, you may either:

   a. Contact the Office of Record Access to re-visit the matter or provide further explanation.

   b. Institute a proceeding in the Superior Court of New Jersey

   c. File a complaint in writing with the Government Records Council (GRC). You may contact the GRC by toll-free telephone at 866-850-0511, by mail at PO Box 819, Trenton, NJ, 08625, by e-mail at *grc@dca.state.nj.us*, or at their web site at *www.state.nj.us/grc*. The Council can also respond to other questions about the law.

8. Information provided on this form may be subject to disclosure under the Open Public Records Act.

Revised Addendum Disposition Notes: NONE

State of New Jersey

Department of Environmental Protection

GOVERNMENT RECORDS REQUEST FORM

IMPORTANT NOTICE

Please read this entire form carefully as it contains important information concerning the response to your record request, accessing records, disputing denials, and your rights concerning government records. For further information, access WWW.NJ.GOV/DEP/OPRA.

Requestor Information

First Name: RICHARD MI J Last Name MAILHOT

Company: DRESDNER ROBIN

Mailing Address: 55 LANE ROAD SUITE 220

City: Fairfield State: NJ Zip: 07004 Email: rmailhot@dresdnerrobin.com

Business Telephone: (201) 725-8270 Extension

Facsimile Telephone: () -

State Use Only

Tracking #	286823
Received Date	03/08/2021
Access Method	**Send Electronic copies**

All matters relating to the response and access of any records identified for this request should be directed to:

NJDEP – Office of Record Access
401 East State Street
PO Box 420 Mail Code 401-06Q
Trenton, New Jersey 08625-0420

Tele #: (609) 341-3121
Fax #: (609) 292-1177

Record Request Details:

We are requesting a review of the Site Remediation Program files for PI# 013193

Disposition Notes

Based on this record request,responsive records have been identified and available for access. Requester should contact the Office of Record Access at 609-341-3121 to schedule a file review, copies, or to obtain further information.

Addendum Disposition Notes: Please be advised that at this time, in accordance with N.J.S.A. 47:1A-5(i)(2) due to the circumstances surrounding the ongoing COVID-19 pandemic and the direction of the Governor to strictly observe the practice of social distancing and directing State employees to work remotely; the NJDEP is not able to provide access to the identified responsive records within the normal scheduling times. The NJDEP work force has transitioned to work remotely from home, impacting the ability of the NJDEP to readily access onsite and archived government records, conduct onsite inspections, and copy responsive records. The NJDEP will try its best to provide access as soon as possible to responsive records (i.e. inspection of records or copies) based on onsite resources and capabilities. We apologize for this inconvenience.

Record Request Response

In Progress	–	Open	
Filled	–	Closed	**X**
Denied	–	Closed	
Partial	–	Closed	

Matthew J. Cooper

03/09/2021

Custodian Signature **Date**

Access to Government Records Under the New Jersey Open Public Records Act (N.J.S.A. 47:1A-1 et seq.)

Information Regarding the Requested Records		
If your request is in reference to a single facility, please provide the name of the facility, and the name of the operator name of the facility:	Facility Name: **NJTA Interchange 14B Toll Plaza** Operator Name:	
Please provide the owner name the facility or parcel of land:	Owner Name:	
If your request is in reference to a specific parcel of land, please provide the street address, block, lot and property owner of the parcel of land: (Note: if the property in question is over multiple blocks and lots, please list all in the description field below)	Street Address 1: **NJ TPKE** Street Address 2: Block: Lot:	
If your request is in reference to a facility, site or parcel of land, please provide the Municipality and County where the facility, site or parcel of land is located:	County: **Hudson** Municipality: **Jersey City**	
If the request is in reference to a particular permit issued by NJDEP, please provide the type of permit and any identifying numbers such as permit, incident or case numbers. (i.e. Fishing, Hunting, Hazardous Waste, Solid Waste, Land Use, NJPDES, Pesticides, Stream Encroachment, TWA, UST, Water Allocation)	List Permit Type:	List ID Numbers:
If your request is in reference to an individual, please provide the individual's name and type, and if the individual is a DEP employee, your relationship with the individual:	Individual's name: Type of Individual: Relationship:	
If the an individual was specified above, the individual was DEP Licensed, please specify the license type the individual holds:	License Type:	

The New Jersey Department of Environmental Protection has responded to your submitted Open Public Records Act (OPRA) record request. The following information will help you understand the response and your next available actions.

Tracking #: This is the Department's assigned Tracking # to your OPRA record request, which should be used in all corresponding matters.

Record Request Response:

- **In Progress** – Based on the nature of the request, the records sought, and/or the manner to which the records may exists, the Department requires additional time to investigate and respond to the request.
- **Filled** – Based on the information provided in your request, the Department was able to investigate and respond to your record request.
- **Denied** – Based on the nature of the request and/or the records sought, the Department has denied your request pursuant to a specific exemption(s) cited in N.J.S.A. 47:1A-1 seq.
- **Partial** – The Department has identified both responsive government records and records being denied based on the nature of the request and/or the records sought, that do not meet the definition of a government record pursuant to a specific exemption(s) cited in N.J.S.A. 47:1A-1 seq.

Disposition Notes: Provides detailed information concerning the Department's response to your request.

Accessing Records: Dependent on the volume of records and your interest, there are five (5) methods available to access the responsive government records:

- **File Review** – Schedule a file review with the Department to directly access the records and take notes or tag records of interest for copying. Copying can be performed by either the Department's onsite Copying Unit at State duplication fee costs or by the requester employing a Copy Vendor Service. If there are records stored in archives, a five-day processing period will be included prior to scheduling a review.
- **Copy Request** – All records of interest will be copied by the Department's onsite Copying Unit at State duplication fee costs unless a Copy Vendor Service is employed.
- **Electronic Records Request** – Dependent on the size & nature of the e-records, the Department will email the records or provide a CD or DVD.
- **Fax Request** – Based on the number of pages, the Department faxes the responsive records.
- **Web Access** – The responsive records can be access directly through the Department's web site. Web address will be provided.

Access to Government Records Under the New Jersey Open Public Records Act (N.J.S.A. 47:1A-1 et seq.)

1. The fees for duplication of a government record are specified below. We will notify you of any special charges, special service charges or other additional charges authorized by State law or regulation before processing your request. Payment shall be made by check or money order payable to the State of New Jersey and mailed to the address specified below.

Hard Copies:	Letter & Legal size	= $0.05 per page	**Electronic Records:** CDs = $0.55 per CD
	Oversized Maps (Color)	= $5.00 per map	DVDs = $0.55 per DVD
	Oversized Maps (B&W)	= $3.00 per map	

2. Pursuant to OPRA (C.47:1A-5c & C47:1A-5d), the Department will apply special service charge for any extraordinary expenditure of time and effort to accommodate a request. The special service charge will be based on the actual direct cost of providing the records. The requester shall have the opportunity to review and object to the charge prior to it being incurred; however, in the event the requester objects to the special service charge, the request will be closed and access to the records will not be granted.

3. By law, the Department must notify you that it grants or denies a request for access to government records within seven business days after the custodian of the record requested receives the request, provided that the record is currently available and not in storage. If the record requested is not currently available or is in storage, the custodian will advise you within seven business days when the record can be made available and the estimated cost. You may agree with the custodian to extend the time for making records available, or granting or denying your request.

4. You may be denied access to a government record if your request would substantially disrupt agency operations and the custodian is unable to reach a reasonable solution with you.

5. If the Department was unable to comply with your request for access to a government record, the custodian will indicate the reasons for denial on the request form.

6. Except as otherwise provided by law or by agreement with the requester, if the custodian of the record requested fails to respond to you within seven business days of receiving a request form, the failure to respond will be considered a denial of your request.

7. **Resolution of Disputed Findings:**

   In the event that a requester does not agree with the Department's record response, the requester should:

   No Records - Reexamined the request details to evaluate if all of the information was provided that could aid the Department in locating records. The Department's ability to identify records of interest is in direct correlation to matching the Department information with the information provided on the request. Such important identifiers are Facility/Site Name, Address, Case #, Permit #, Block/Lot.

   Denial - If your request for access to a government record has been denied or unfilled within the time permitted by law, you have a right to challenge the decision by the Department to deny access. The Department denies access to records only when those records do not meet the definition of a government record and/or public access is not allowed pursuant to the law. At your option, you may either:

   a. Contact the Office of Record Access to re-visit the matter or provide further explanation.

   b. Institute a proceeding in the Superior Court of New Jersey

   c. File a complaint in writing with the Government Records Council (GRC). You may contact the GRC by toll-free telephone at 866-850-0511, by mail at PO Box 819, Trenton, NJ, 08625, by e-mail at *grc@dca.state.nj.us*, or at their web site at *www.state.nj.us/grc*. The Council can also respond to other questions about the law.

8. Information provided on this form may be subject to disclosure under the Open Public Records Act.

Revised Addendum Disposition Notes: NONE

State of New Jersey

Department of Environmental Protection

GOVERNMENT RECORDS REQUEST FORM

IMPORTANT NOTICE

Please read this entire form carefully as it contains important information concerning the response to your record request, accessing records, disputing denials, and your rights concerning government records. For further information, access WWW.NJ.GOV/DEP/OPRA.

Requestor Information

First Name: RICHARD MI J Last Name MAILHOT

Company: DRESDNER ROBIN

Mailing Address: 55 LANE ROAD SUITE 220

City: Fairfield Twp State: NJ Zip: 07004 Email: rmailhot@dresdnerrobin.com

Business Telephone: (201) 725-8270 Extension

Facsimile Telephone: () -

State Use Only

Tracking #	286824
Received Date	03/08/2021
Access Method	**Send Electronic copies**

All matters relating to the response and access of any records identified for this request should be directed to:

NJDEP – Office of Record Access
401 East State Street
PO Box 420 Mail Code 401-06Q
Trenton, New Jersey 08625-0420

Tele #: (609) 341-3121
Fax #: (609) 292-1177

Record Request Details:

We are requesting a review of the Site Remediation Program files for PI# G000008723.

Disposition Notes

Based on this record request,responsive records have been identified and available for access. Requester should contact the Office of Record Access at 609-341-3121 to schedule a file review, copies, or to obtain further information.

Addendum Disposition Notes: Please be advised that at this time, due to the circumstances surrounding the ongoing COVID-19 pandemic and the direction of the Governor to strictly observe the practice of social distancing and directing State employees to work remotely; the NJDEP is not able to fully respond to record requests within the prescribed timeframe under the Open Public Records Act, N.J.S.A. 47:1A-1 et seq (OPRA). The NJDEP work force has transitioned to work remotely from home, impacting the ability of the NJDEP to access onsite and archived government records, conduct onsite inspections, and copy responsive records. In accordance with N.J.S.A. 47:1A-5(i)(2) and in maintaining consistency with the social distancing directives of the Governor, the NJDEP is not able to provide access to the identified responsive records within the normal scheduling times. The NJDEP will try its best to provide access to the records based on onsite resources and capabilities. We apologize for this inconvenience.

Record Request Response

In Progress	–	Open	
Filled	–	Closed	**X**
Denied	–	Closed	
Partial	–	Closed	

Matthew J. Cooper 03/08/2021

Custodian Signature **Date**

Access to Government Records Under the New Jersey Open Public Records Act (N.J.S.A. 47:1A-1 et seq.)

Information Regarding the Requested Records		
If your request is in reference to a single facility, please provide the name of the facility, and the name of the operator name of the facility:	Facility Name: **Hudson County Chromate 100** Operator Name:	
Please provide the owner name the facility or parcel of land:	Owner Name:	
If your request is in reference to a specific parcel of land, please provide the street address, block, lot and property owner of the parcel of land: (Note: if the property in question is over multiple blocks and lots, please list all in the description field below)	Street Address 1: **Richard St** Street Address 2: Block: Lot:	
If your request is in reference to a facility, site or parcel of land, please provide the Municipality and County where the facility, site or parcel of land is located:	County: **Hudson** Municipality: **Jersey City**	
If the request is in reference to a particular permit issued by NJDEP, please provide the type of permit and any identifying numbers such as permit, incident or case numbers. (i.e. Fishing, Hunting, Hazardous Waste, Solid Waste, Land Use, NJPDES, Pesticides, Stream Encroachment, TWA, UST, Water Allocation)	List Permit Type:	List ID Numbers:
If your request is in reference to an individual, please provide the individual's name and type, and if the individual is a DEP employee, your relationship with the individual:	Individual's name: Type of Individual: Relationship:	
If the an individual was specified above, the individual was DEP Licensed, please specify the license type the individual holds:	License Type:	

The New Jersey Department of Environmental Protection has responded to your submitted Open Public Records Act (OPRA) record request. The following information will help you understand the response and your next available actions.

Tracking #: This is the Department's assigned Tracking # to your OPRA record request, which should be used in all corresponding matters.

Record Request Response:

- **In Progress** – Based on the nature of the request, the records sought, and/or the manner to which the records may exists, the Department requires additional time to investigate and respond to the request.
- **Filled** – Based on the information provided in your request, the Department was able to investigate and respond to your record request.
- **Denied** – Based on the nature of the request and/or the records sought, the Department has denied your request pursuant to a specific exemption(s) cited in N.J.S.A. 47:1A-1 seq.
- **Partial** – The Department has identified both responsive government records and records being denied based on the nature of the request and/or the records sought, that do not meet the definition of a government record pursuant to a specific exemption(s) cited in N.J.S.A. 47:1A-1 seq.

Disposition Notes: Provides detailed information concerning the Department's response to your request.

Accessing Records: Dependent on the volume of records and your interest, there are five (5) methods available to access the responsive government records:

- **File Review** – Schedule a file review with the Department to directly access the records and take notes or tag records of interest for copying. Copying can be performed by either the Department's onsite Copying Unit at State duplication fee costs or by the requester employing a Copy Vendor Service. If there are records stored in archives, a five-day processing period will be included prior to scheduling a review.
- **Copy Request** – All records of interest will be copied by the Department's onsite Copying Unit at State duplication fee costs unless a Copy Vendor Service is employed.
- **Electronic Records Request** – Dependent on the size & nature of the e-records, the Department will email the records or provide a CD or DVD.
- **Fax Request** – Based on the number of pages, the Department faxes the responsive records.
- **Web Access** – The responsive records can be access directly through the Department's web site. Web address will be provided.

Access to Government Records Under the New Jersey Open Public Records Act (N.J.S.A. 47:1A-1 et seq.)

1. The fees for duplication of a government record are specified below. We will notify you of any special charges, special service charges or other additional charges authorized by State law or regulation before processing your request. Payment shall be made by check or money order payable to the State of New Jersey and mailed to the address specified below.

Hard Copies:	Letter & Legal size	= $0.05 per page	**Electronic Records:** CDs = $0.55 per CD
	Oversized Maps (Color)	= $5.00 per map	DVDs = $0.55 per DVD
	Oversized Maps (B&W)	= $3.00 per map	

2. Pursuant to OPRA (C.47:1A-5c & C47:1A-5d), the Department will apply special service charge for any extraordinary expenditure of time and effort to accommodate a request. The special service charge will be based on the actual direct cost of providing the records. The requester shall have the opportunity to review and object to the charge prior to it being incurred; however, in the event the requester objects to the special service charge, the request will be closed and access to the records will not be granted.

3. By law, the Department must notify you that it grants or denies a request for access to government records within seven business days after the custodian of the record requested receives the request, provided that the record is currently available and not in storage. If the record requested is not currently available or is in storage, the custodian will advise you within seven business days when the record can be made available and the estimated cost. You may agree with the custodian to extend the time for making records available, or granting or denying your request.

4. You may be denied access to a government record if your request would substantially disrupt agency operations and the custodian is unable to reach a reasonable solution with you.

5. If the Department was unable to comply with your request for access to a government record, the custodian will indicate the reasons for denial on the request form.

6. Except as otherwise provided by law or by agreement with the requester, if the custodian of the record requested fails to respond to you within seven business days of receiving a request form, the failure to respond will be considered a denial of your request.

7. **Resolution of Disputed Findings:**

   In the event that a requester does not agree with the Department's record response, the requester should:

   No Records - Reexamined the request details to evaluate if all of the information was provided that could aid the Department in locating records. The Department's ability to identify records of interest is in direct correlation to matching the Department information with the information provided on the request. Such important identifiers are Facility/Site Name, Address, Case #, Permit #, Block/Lot.

   Denial - If your request for access to a government record has been denied or unfilled within the time permitted by law, you have a right to challenge the decision by the Department to deny access. The Department denies access to records only when those records do not meet the definition of a government record and/or public access is not allowed pursuant to the law. At your option, you may either:

   a. Contact the Office of Record Access to re-visit the matter or provide further explanation.

   b. Institute a proceeding in the Superior Court of New Jersey

   c. File a complaint in writing with the Government Records Council (GRC). You may contact the GRC by toll-free telephone at 866-850-0511, by mail at PO Box 819, Trenton, NJ, 08625, by e-mail at *grc@dca.state.nj.us*, or at their web site at *www.state.nj.us/grc*. The Council can also respond to other questions about the law.

8. Information provided on this form may be subject to disclosure under the Open Public Records Act.

Revised Addendum Disposition Notes: NONE

State of New Jersey

Department of Environmental Protection

GOVERNMENT RECORDS REQUEST FORM

IMPORTANT NOTICE

Please read this entire form carefully as it contains important information concerning the response to your record request, accessing records, disputing denials, and your rights concerning government records. For further information, access WWW.NJ.GOV/DEP/OPRA.

Requestor Information

First Name: RICHARD MI J Last Name MAILHOT

Company: DRESDNER ROBIN

Mailing Address: 55 LANE ROAD SUITE 220

City: Fairfield Twp State: NJ Zip: 07004 Email: rmailhot@dresdnerrobin.com

Business Telephone: (201) 725-8270 Extension

Facsimile Telephone: () -

State Use Only

Tracking #	286825
Received Date	03/08/2021
Access Method	**Send Electronic copies**

All matters relating to the response and access of any records identified for this request should be directed to:

NJDEP – Office of Record Access
401 East State Street
PO Box 420 Mail Code 401-06Q
Trenton, New Jersey 08625-0420

Tele #: (609) 341-3121
Fax #: (609) 292-1177

Record Request Details:

We are requesting a review of the Site Remediation Program files for PI# G000008733.

Disposition Notes

Based on this record request,responsive records have been identified and available for access. Requester should contact the Office of Record Access at 609-341-3121 to schedule a file review, copies, or to obtain further information.

Addendum Disposition Notes: Please be advised that at this time, due to the circumstances surrounding the ongoing COVID-19 pandemic and the direction of the Governor to strictly observe the practice of social distancing and directing State employees to work remotely; the NJDEP is not able to fully respond to record requests within the prescribed timeframe under the Open Public Records Act, N.J.S.A. 47:1A-1 et seq (OPRA). The NJDEP work force has transitioned to work remotely from home, impacting the ability of the NJDEP to access onsite and archived government records, conduct onsite inspections, and copy responsive records. In accordance with N.J.S.A. 47:1A-5(i)(2) and in maintaining consistency with the social distancing directives of the Governor, the NJDEP is not able to provide access to the identified responsive records within the normal scheduling times. The NJDEP will try its best to provide access to the records based on onsite resources and capabilities. We apologize for this inconvenience.

Record Request Response

In Progress	–	Open	
Filled	–	Closed	**X**
Denied	–	Closed	
Partial	–	Closed	

Matthew J. Cooper

03/15/2021

Custodian Signature **Date**

Access to Government Records Under the New Jersey Open Public Records Act (N.J.S.A. 47:1A-1 et seq.)

Information Regarding the Requested Records		
If your request is in reference to a single facility, please provide the name of the facility, and the name of the operator name of the facility:	Facility Name: **HCC 112 Ultramar Petroleum #1** Operator Name:	
Please provide the owner name the facility or parcel of land:	Owner Name:	
If your request is in reference to a specific parcel of land, please provide the street address, block, lot and property owner of the parcel of land: (Note: if the property in question is over multiple blocks and lots, please list all in the description field below)	Street Address 1: **Cavern Point Rd** Street Address 2: Block: Lot:	
If your request is in reference to a facility, site or parcel of land, please provide the Municipality and County where the facility, site or parcel of land is located:	County: **Hudson** Municipality: **Jersey City**	
If the request is in reference to a particular permit issued by NJDEP, please provide the type of permit and any identifying numbers such as permit, incident or case numbers. (i.e. Fishing, Hunting, Hazardous Waste, Solid Waste, Land Use, NJPDES, Pesticides, Stream Encroachment, TWA, UST, Water Allocation)	List Permit Type:	List ID Numbers:
If your request is in reference to an individual, please provide the individual's name and type, and if the individual is a DEP employee, your relationship with the individual:	Individual's name: Type of Individual: Relationship:	
If the an individual was specified above, the individual was DEP Licensed, please specify the license type the individual holds:	License Type:	

The New Jersey Department of Environmental Protection has responded to your submitted Open Public Records Act (OPRA) record request. The following information will help you understand the response and your next available actions.

Tracking #: This is the Department's assigned Tracking # to your OPRA record request, which should be used in all corresponding matters.

Record Request Response:

- **In Progress** – Based on the nature of the request, the records sought, and/or the manner to which the records may exists, the Department requires additional time to investigate and respond to the request.
- **Filled** – Based on the information provided in your request, the Department was able to investigate and respond to your record request.
- **Denied** – Based on the nature of the request and/or the records sought, the Department has denied your request pursuant to a specific exemption(s) cited in N.J.S.A. 47:1A-1 seq.
- **Partial** – The Department has identified both responsive government records and records being denied based on the nature of the request and/or the records sought, that do not meet the definition of a government record pursuant to a specific exemption(s) cited in N.J.S.A. 47:1A-1 seq.

Disposition Notes: Provides detailed information concerning the Department's response to your request.

Accessing Records: Dependent on the volume of records and your interest, there are five (5) methods available to access the responsive government records:

- **File Review** – Schedule a file review with the Department to directly access the records and take notes or tag records of interest for copying. Copying can be performed by either the Department's onsite Copying Unit at State duplication fee costs or by the requester employing a Copy Vendor Service. If there are records stored in archives, a five-day processing period will be included prior to scheduling a review.
- **Copy Request** – All records of interest will be copied by the Department's onsite Copying Unit at State duplication fee costs unless a Copy Vendor Service is employed.
- **Electronic Records Request** – Dependent on the size & nature of the e-records, the Department will email the records or provide a CD or DVD.
- **Fax Request** – Based on the number of pages, the Department faxes the responsive records.
- **Web Access** – The responsive records can be access directly through the Department's web site. Web address will be provided.

Access to Government Records Under the New Jersey Open Public Records Act (N.J.S.A. 47:1A-1 et seq.)

1. The fees for duplication of a government record are specified below. We will notify you of any special charges, special service charges or other additional charges authorized by State law or regulation before processing your request. Payment shall be made by check or money order payable to the State of New Jersey and mailed to the address specified below.

Hard Copies:	Letter & Legal size	= $0.05 per page	**Electronic Records:** CDs = $0.55 per CD
	Oversized Maps (Color)	= $5.00 per map	DVDs = $0.55 per DVD
	Oversized Maps (B&W)	= $3.00 per map	

2. Pursuant to OPRA (C.47:1A-5c & C47:1A-5d), the Department will apply special service charge for any extraordinary expenditure of time and effort to accommodate a request. The special service charge will be based on the actual direct cost of providing the records. The requester shall have the opportunity to review and object to the charge prior to it being incurred; however, in the event the requester objects to the special service charge, the request will be closed and access to the records will not be granted.

3. By law, the Department must notify you that it grants or denies a request for access to government records within seven business days after the custodian of the record requested receives the request, provided that the record is currently available and not in storage. If the record requested is not currently available or is in storage, the custodian will advise you within seven business days when the record can be made available and the estimated cost. You may agree with the custodian to extend the time for making records available, or granting or denying your request.

4. You may be denied access to a government record if your request would substantially disrupt agency operations and the custodian is unable to reach a reasonable solution with you.

5. If the Department was unable to comply with your request for access to a government record, the custodian will indicate the reasons for denial on the request form.

6. Except as otherwise provided by law or by agreement with the requester, if the custodian of the record requested fails to respond to you within seven business days of receiving a request form, the failure to respond will be considered a denial of your request.

7. **Resolution of Disputed Findings:**

   In the event that a requester does not agree with the Department's record response, the requester should:

   No Records - Reexamined the request details to evaluate if all of the information was provided that could aid the Department in locating records. The Department's ability to identify records of interest is in direct correlation to matching the Department information with the information provided on the request. Such important identifiers are Facility/Site Name, Address, Case #, Permit #, Block/Lot.

   Denial - If your request for access to a government record has been denied or unfilled within the time permitted by law, you have a right to challenge the decision by the Department to deny access. The Department denies access to records only when those records do not meet the definition of a government record and/or public access is not allowed pursuant to the law. At your option, you may either:

   a. Contact the Office of Record Access to re-visit the matter or provide further explanation.

   b. Institute a proceeding in the Superior Court of New Jersey

   c. File a complaint in writing with the Government Records Council (GRC). You may contact the GRC by toll-free telephone at 866-850-0511, by mail at PO Box 819, Trenton, NJ, 08625, by e-mail at *grc@dca.state.nj.us*, or at their web site at *www.state.nj.us/grc*. The Council can also respond to other questions about the law.

8. Information provided on this form may be subject to disclosure under the Open Public Records Act.

Revised Addendum Disposition Notes: NONE

State of New Jersey

Department of Environmental Protection

GOVERNMENT RECORDS REQUEST FORM

IMPORTANT NOTICE

Please read this entire form carefully as it contains important information concerning the response to your record request, accessing records, disputing denials, and your rights concerning government records. For further information, access WWW.NJ.GOV/DEP/OPRA.

Requestor Information

First Name: RICHARD MI J Last Name MAILHOT

Company: DRESDNER ROBIN

Mailing Address: 55 LANE ROAD SUITE 220

City: Fairfield State: NJ Zip: 07004 Email: rmailhot@dresdnerrobin.com

Business Telephone: (201) 725-8270 Extension

Facsimile Telephone: () -

State Use Only

Tracking #	286827
Received Date	03/08/2021
Access Method	**Send Electronic copies**

All matters relating to the response and access of any records identified for this request should be directed to:

NJDEP – Office of Record Access
401 East State Street
PO Box 420 Mail Code 401-06Q
Trenton, New Jersey 08625-0420

Tele #: (609) 341-3121
Fax #: (609) 292-1177

Record Request Details:

We are requesting a review of the Site Remediation Program files for PI# 015203.

Disposition Notes

Based on this record request,responsive records have been identified and available for access. Requester should contact the Office of Record Access at 609-341-3121 to schedule a file review, copies, or to obtain further information.

Addendum Disposition Notes: Please be advised that at this time, in accordance with N.J.S.A. 47:1A-5(i)(2) due to the circumstances surrounding the ongoing COVID-19 pandemic and the direction of the Governor to strictly observe the practice of social distancing and directing State employees to work remotely; the NJDEP is not able to provide access to the identified responsive records within the normal scheduling times. The NJDEP work force has transitioned to work remotely from home, impacting the ability of the NJDEP to readily access onsite and archived government records, conduct onsite inspections, and copy responsive records. The NJDEP will try its best to provide access as soon as possible to responsive records (i.e. inspection of records or copies) based on onsite resources and capabilities. We apologize for this inconvenience.

Record Request Response

In Progress	–	Open	
Filled	–	Closed	**X**
Denied	–	Closed	
Partial	–	Closed	

Matthew J. Cooper

03/16/2021

Custodian Signature **Date**

Access to Government Records Under the New Jersey Open Public Records Act (N.J.S.A. 47:1A-1 et seq.)

Information Regarding the Requested Records		
If your request is in reference to a single facility, please provide the name of the facility, and the name of the operator name of the facility:	Facility Name: **Ultramar Petroleum Inc. Tankport** Operator Name:	
Please provide the owner name the facility or parcel of land:	Owner Name:	
If your request is in reference to a specific parcel of land, please provide the street address, block, lot and property owner of the parcel of land: (Note: if the property in question is over multiple blocks and lots, please list all in the description field below)	Street Address 1: **35 Cavern Point** Street Address 2: Block: Lot:	
If your request is in reference to a facility, site or parcel of land, please provide the Municipality and County where the facility, site or parcel of land is located:	County: **Hudson** Municipality: **Jersey City**	
If the request is in reference to a particular permit issued by NJDEP, please provide the type of permit and any identifying numbers such as permit, incident or case numbers. (i.e. Fishing, Hunting, Hazardous Waste, Solid Waste, Land Use, NJPDES, Pesticides, Stream Encroachment, TWA, UST, Water Allocation)	List Permit Type:	List ID Numbers:
If your request is in reference to an individual, please provide the individual's name and type, and if the individual is a DEP employee, your relationship with the individual:	Individual's name: Type of Individual: Relationship:	
If the an individual was specified above, the individual was DEP Licensed, please specify the license type the individual holds:	License Type:	

The New Jersey Department of Environmental Protection has responded to your submitted Open Public Records Act (OPRA) record request. The following information will help you understand the response and your next available actions.

Tracking #: This is the Department's assigned Tracking # to your OPRA record request, which should be used in all corresponding matters.

Record Request Response:

- **In Progress** – Based on the nature of the request, the records sought, and/or the manner to which the records may exists, the Department requires additional time to investigate and respond to the request.
- **Filled** – Based on the information provided in your request, the Department was able to investigate and respond to your record request.
- **Denied** – Based on the nature of the request and/or the records sought, the Department has denied your request pursuant to a specific exemption(s) cited in N.J.S.A. 47:1A-1 seq.
- **Partial** – The Department has identified both responsive government records and records being denied based on the nature of the request and/or the records sought, that do not meet the definition of a government record pursuant to a specific exemption(s) cited in N.J.S.A. 47:1A-1 seq.

Disposition Notes: Provides detailed information concerning the Department's response to your request.

Accessing Records: Dependent on the volume of records and your interest, there are five (5) methods available to access the responsive government records:

- **File Review** – Schedule a file review with the Department to directly access the records and take notes or tag records of interest for copying. Copying can be performed by either the Department's onsite Copying Unit at State duplication fee costs or by the requester employing a Copy Vendor Service. If there are records stored in archives, a five-day processing period will be included prior to scheduling a review.
- **Copy Request** – All records of interest will be copied by the Department's onsite Copying Unit at State duplication fee costs unless a Copy Vendor Service is employed.
- **Electronic Records Request** – Dependent on the size & nature of the e-records, the Department will email the records or provide a CD or DVD.
- **Fax Request** – Based on the number of pages, the Department faxes the responsive records.
- **Web Access** – The responsive records can be access directly through the Department's web site. Web address will be provided.

Access to Government Records Under the New Jersey Open Public Records Act (N.J.S.A. 47:1A-1 et seq.)

1. The fees for duplication of a government record are specified below. We will notify you of any special charges, special service charges or other additional charges authorized by State law or regulation before processing your request. Payment shall be made by check or money order payable to the State of New Jersey and mailed to the address specified below.

Hard Copies:	Letter & Legal size	= $0.05 per page	**Electronic Records:** CDs = $0.55 per CD
	Oversized Maps (Color)	= $5.00 per map	DVDs = $0.55 per DVD
	Oversized Maps (B&W)	= $3.00 per map	

2. Pursuant to OPRA (C.47:1A-5c & C47:1A-5d), the Department will apply special service charge for any extraordinary expenditure of time and effort to accommodate a request. The special service charge will be based on the actual direct cost of providing the records. The requester shall have the opportunity to review and object to the charge prior to it being incurred; however, in the event the requester objects to the special service charge, the request will be closed and access to the records will not be granted.

3. By law, the Department must notify you that it grants or denies a request for access to government records within seven business days after the custodian of the record requested receives the request, provided that the record is currently available and not in storage. If the record requested is not currently available or is in storage, the custodian will advise you within seven business days when the record can be made available and the estimated cost. You may agree with the custodian to extend the time for making records available, or granting or denying your request.

4. You may be denied access to a government record if your request would substantially disrupt agency operations and the custodian is unable to reach a reasonable solution with you.

5. If the Department was unable to comply with your request for access to a government record, the custodian will indicate the reasons for denial on the request form.

6. Except as otherwise provided by law or by agreement with the requester, if the custodian of the record requested fails to respond to you within seven business days of receiving a request form, the failure to respond will be considered a denial of your request.

7. **Resolution of Disputed Findings:**

   In the event that a requester does not agree with the Department's record response, the requester should:

   No Records - Reexamined the request details to evaluate if all of the information was provided that could aid the Department in locating records. The Department's ability to identify records of interest is in direct correlation to matching the Department information with the information provided on the request. Such important identifiers are Facility/Site Name, Address, Case #, Permit #, Block/Lot.

   Denial - If your request for access to a government record has been denied or unfilled within the time permitted by law, you have a right to challenge the decision by the Department to deny access. The Department denies access to records only when those records do not meet the definition of a government record and/or public access is not allowed pursuant to the law. At your option, you may either:

   a. Contact the Office of Record Access to re-visit the matter or provide further explanation.

   b. Institute a proceeding in the Superior Court of New Jersey

   c. File a complaint in writing with the Government Records Council (GRC). You may contact the GRC by toll-free telephone at 866-850-0511, by mail at PO Box 819, Trenton, NJ, 08625, by e-mail at *grc@dca.state.nj.us*, or at their web site at *www.state.nj.us/grc*. The Council can also respond to other questions about the law.

8. Information provided on this form may be subject to disclosure under the Open Public Records Act.

Revised Addendum Disposition Notes: NONE

State of New Jersey

Department of Environmental Protection

GOVERNMENT RECORDS REQUEST FORM

IMPORTANT NOTICE

Please read this entire form carefully as it contains important information concerning the response to your record request, accessing records, disputing denials, and your rights concerning government records. For further information, access WWW.NJ.GOV/DEP/OPRA.

Requestor Information

First Name: RICHARD MI J Last Name MAILHOT

Company: DRESDNER ROBIN

Mailing Address: 55 LANE ROAD SUITE 220

City: Fairfield Twp State: NJ Zip: 07004 Email: rmailhot@dresdnerrobin.com

Business Telephone: (201) 725-8270 Extension

Facsimile Telephone: () -

State Use Only

Tracking #	287063
Received Date	03/11/2021
Access Method	**Send Electronic copies**

All matters relating to the response and access of any records identified for this request should be directed to:

NJDEP – Office of Record Access
401 East State Street
PO Box 420 Mail Code 401-06Q
Trenton, New Jersey 08625-0420

Tele #: (609) 341-3121
Fax #: (609) 292-1177

Record Request Details:

We are requesting a review of the Site Remediation Program files for PI# 575122.

Disposition Notes

Based on the record request, no responsive records have been identified. Requester should contact the Office of Record Access at 609-341-3121 with any questions.

Addendum Disposition Notes: NONE

Record Request Response

In Progress	–	Open	
Filled	–	Closed	X
Denied	–	Closed	
Partial	–	Closed	

Matthew J. Cooper 03/11/2021

Custodian Signature **Date**

Access to Government Records Under the New Jersey Open Public Records Act (N.J.S.A. 47:1A-1 et seq.)

Information Regarding the Requested Records		
If your request is in reference to a single facility, please provide the name of the facility, and the name of the operator name of the facility:	Facility Name: **S&S Carriers** Operator Name:	
Please provide the owner name the facility or parcel of land:	Owner Name:	
If your request is in reference to a specific parcel of land, please provide the street address, block, lot and property owner of the parcel of land: (Note: if the property in question is over multiple blocks and lots, please list all in the description field below)	Street Address 1: Street Address 2: Block: Lot:	
If your request is in reference to a facility, site or parcel of land, please provide the Municipality and County where the facility, site or parcel of land is located:	County: **Essex** Municipality: **Newark**	
If the request is in reference to a particular permit issued by NJDEP, please provide the type of permit and any identifying numbers such as permit, incident or case numbers. (i.e. Fishing, Hunting, Hazardous Waste, Solid Waste, Land Use, NJPDES, Pesticides, Stream Encroachment, TWA, UST, Water Allocation)	List Permit Type:	List ID Numbers:
If your request is in reference to an individual, please provide the individual's name and type, and if the individual is a DEP employee, your relationship with the individual:	Individual's name: Type of Individual: Relationship:	
If the an individual was specified above, the individual was DEP Licensed, please specify the license type the individual holds:	License Type:	

The New Jersey Department of Environmental Protection has responded to your submitted Open Public Records Act (OPRA) record request. The following information will help you understand the response and your next available actions.

Tracking #: This is the Department's assigned Tracking # to your OPRA record request, which should be used in all corresponding matters.

Record Request Response:

- **In Progress** – Based on the nature of the request, the records sought, and/or the manner to which the records may exists, the Department requires additional time to investigate and respond to the request.
- **Filled** – Based on the information provided in your request, the Department was able to investigate and respond to your record request.
- **Denied** – Based on the nature of the request and/or the records sought, the Department has denied your request pursuant to a specific exemption(s) cited in N.J.S.A. 47:1A-1 seq.
- **Partial** – The Department has identified both responsive government records and records being denied based on the nature of the request and/or the records sought, that do not meet the definition of a government record pursuant to a specific exemption(s) cited in N.J.S.A. 47:1A-1 seq.

Disposition Notes: Provides detailed information concerning the Department's response to your request.

Accessing Records: Dependent on the volume of records and your interest, there are five (5) methods available to access the responsive government records:

- **File Review** – Schedule a file review with the Department to directly access the records and take notes or tag records of interest for copying. Copying can be performed by either the Department's onsite Copying Unit at State duplication fee costs or by the requester employing a Copy Vendor Service. If there are records stored in archives, a five-day processing period will be included prior to scheduling a review.
- **Copy Request** – All records of interest will be copied by the Department's onsite Copying Unit at State duplication fee costs unless a Copy Vendor Service is employed.
- **Electronic Records Request** – Dependent on the size & nature of the e-records, the Department will email the records or provide a CD or DVD.
- **Fax Request** – Based on the number of pages, the Department faxes the responsive records.
- **Web Access** – The responsive records can be access directly through the Department's web site. Web address will be provided.

Access to Government Records Under the New Jersey Open Public Records Act (N.J.S.A. 47:1A-1 et seq.)

1. The fees for duplication of a government record are specified below. We will notify you of any special charges, special service charges or other additional charges authorized by State law or regulation before processing your request. Payment shall be made by check or money order payable to the State of New Jersey and mailed to the address specified below.

Hard Copies:	Letter & Legal size	= $0.05 per page	**Electronic Records:** CDs = $0.55 per CD
	Oversized Maps (Color)	= $5.00 per map	DVDs = $0.55 per DVD
	Oversized Maps (B&W)	= $3.00 per map	

2. Pursuant to OPRA (C.47:1A-5c & C47:1A-5d), the Department will apply special service charge for any extraordinary expenditure of time and effort to accommodate a request. The special service charge will be based on the actual direct cost of providing the records. The requester shall have the opportunity to review and object to the charge prior to it being incurred; however, in the event the requester objects to the special service charge, the request will be closed and access to the records will not be granted.

3. By law, the Department must notify you that it grants or denies a request for access to government records within seven business days after the custodian of the record requested receives the request, provided that the record is currently available and not in storage. If the record requested is not currently available or is in storage, the custodian will advise you within seven business days when the record can be made available and the estimated cost. You may agree with the custodian to extend the time for making records available, or granting or denying your request.

4. You may be denied access to a government record if your request would substantially disrupt agency operations and the custodian is unable to reach a reasonable solution with you.

5. If the Department was unable to comply with your request for access to a government record, the custodian will indicate the reasons for denial on the request form.

6. Except as otherwise provided by law or by agreement with the requester, if the custodian of the record requested fails to respond to you within seven business days of receiving a request form, the failure to respond will be considered a denial of your request.

7. **Resolution of Disputed Findings:**

   In the event that a requester does not agree with the Department's record response, the requester should:

   No Records - Reexamined the request details to evaluate if all of the information was provided that could aid the Department in locating records. The Department's ability to identify records of interest is in direct correlation to matching the Department information with the information provided on the request. Such important identifiers are Facility/Site Name, Address, Case #, Permit #, Block/Lot.

   Denial - If your request for access to a government record has been denied or unfilled within the time permitted by law, you have a right to challenge the decision by the Department to deny access. The Department denies access to records only when those records do not meet the definition of a government record and/or public access is not allowed pursuant to the law. At your option, you may either:

   a. Contact the Office of Record Access to re-visit the matter or provide further explanation.

   b. Institute a proceeding in the Superior Court of New Jersey

   c. File a complaint in writing with the Government Records Council (GRC). You may contact the GRC by toll-free telephone at 866-850-0511, by mail at PO Box 819, Trenton, NJ, 08625, by e-mail at *grc@dca.state.nj.us*, or at their web site at *www.state.nj.us/grc*. The Council can also respond to other questions about the law.

8. Information provided on this form may be subject to disclosure under the Open Public Records Act.

Revised Addendum Disposition Notes: NONE

State of New Jersey

Department of Environmental Protection

GOVERNMENT RECORDS REQUEST FORM

IMPORTANT NOTICE

Please read this entire form carefully as it contains important information concerning the response to your record request, accessing records, disputing denials, and your rights concerning government records. For further information, access WWW.NJ.GOV/DEP/OPRA.

Requestor Information

First Name: RICHARD MI J Last Name MAILHOT

Company: DRESDNER ROBIN

Mailing Address: 55 LANE ROAD SUITE 220

City: Fairfield State: NJ Zip: 07004 Email: rmailhot@dresdnerrobin.com

Business Telephone: (201) 725-8270 Extension

Facsimile Telephone: () -

State Use Only

Tracking #	287064
Received Date	03/11/2021
Access Method	**Send Electronic copies**

All matters relating to the response and access of any records identified for this request should be directed to:

NJDEP – Office of Record Access
401 East State Street
PO Box 420 Mail Code 401-06Q
Trenton, New Jersey 08625-0420

Tele #: (609) 341-3121
Fax #: (609) 292-1177

Record Request Details:

We are requesting a review of the Site Remediation Program files for PI# 208649 and the Right to Know files for 16335900001.

Disposition Notes	Record Request Response			
Based on this record request, responsive records have been identified and will be emailed to you within 5-business days. Requestor may contact the Office of Record Access at 609-341-3121 to obtain further information.	**In Progress**	–	Open	
	Filled	–	Closed	X
	Denied	–	Closed	
	Partial	–	Closed	
Addendum Disposition Notes: Please be advised that at this time, due to the circumstances surrounding the ongoing COVID-19 pandemic and the Governor directing State employees to work remotely and limitation of onsite resources, the NJDEP may not be able to provide the records within the normal identified timeframes (See N.J.S.A. 47:1A-5(i)(2)). We apologize for this potential inconvenience.	Matthew J. Cooper		03/13/2021	
	Custodian Signature		**Date**	

Access to Government Records Under the New Jersey Open Public Records Act (N.J.S.A. 47:1A-1 et seq.)

Information Regarding the Requested Records		
If your request is in reference to a single facility, please provide the name of the facility, and the name of the operator name of the facility:	Facility Name: **Firmenich, Inc._Chem Fleur** Operator Name:	
Please provide the owner name the facility or parcel of land:	Owner Name:	
If your request is in reference to a specific parcel of land, please provide the street address, block, lot and property owner of the parcel of land: (Note: if the property in question is over multiple blocks and lots, please list all in the description field below)	Street Address 1: **150 Firmenich Way** Street Address 2: Block: Lot:	
If your request is in reference to a facility, site or parcel of land, please provide the Municipality and County where the facility, site or parcel of land is located:	County: **Essex** Municipality: **Newark**	
If the request is in reference to a particular permit issued by NJDEP, please provide the type of permit and any identifying numbers such as permit, incident or case numbers. (i.e. Fishing, Hunting, Hazardous Waste, Solid Waste, Land Use, NJPDES, Pesticides, Stream Encroachment, TWA, UST, Water Allocation)	List Permit Type:	List ID Numbers:
If your request is in reference to an individual, please provide the individual's name and type, and if the individual is a DEP employee, your relationship with the individual:	Individual's name: Type of Individual: Relationship:	
If the an individual was specified above, the individual was DEP Licensed, please specify the license type the individual holds:	License Type:	

The New Jersey Department of Environmental Protection has responded to your submitted Open Public Records Act (OPRA) record request. The following information will help you understand the response and your next available actions.

Tracking #: This is the Department's assigned Tracking # to your OPRA record request, which should be used in all corresponding matters.

Record Request Response:

- **In Progress** – Based on the nature of the request, the records sought, and/or the manner to which the records may exists, the Department requires additional time to investigate and respond to the request.
- **Filled** – Based on the information provided in your request, the Department was able to investigate and respond to your record request.
- **Denied** – Based on the nature of the request and/or the records sought, the Department has denied your request pursuant to a specific exemption(s) cited in N.J.S.A. 47:1A-1 seq.
- **Partial** – The Department has identified both responsive government records and records being denied based on the nature of the request and/or the records sought, that do not meet the definition of a government record pursuant to a specific exemption(s) cited in N.J.S.A. 47:1A-1 seq.

Disposition Notes: Provides detailed information concerning the Department's response to your request.

Accessing Records: Dependent on the volume of records and your interest, there are five (5) methods available to access the responsive government records:

- **File Review** – Schedule a file review with the Department to directly access the records and take notes or tag records of interest for copying. Copying can be performed by either the Department's onsite Copying Unit at State duplication fee costs or by the requester employing a Copy Vendor Service. If there are records stored in archives, a five-day processing period will be included prior to scheduling a review.
- **Copy Request** – All records of interest will be copied by the Department's onsite Copying Unit at State duplication fee costs unless a Copy Vendor Service is employed.
- **Electronic Records Request** – Dependent on the size & nature of the e-records, the Department will email the records or provide a CD or DVD.
- **Fax Request** – Based on the number of pages, the Department faxes the responsive records.
- **Web Access** – The responsive records can be access directly through the Department's web site. Web address will be provided.

Access to Government Records Under the New Jersey Open Public Records Act (N.J.S.A. 47:1A-1 et seq.)

1. The fees for duplication of a government record are specified below. We will notify you of any special charges, special service charges or other additional charges authorized by State law or regulation before processing your request. Payment shall be made by check or money order payable to the State of New Jersey and mailed to the address specified below.

Hard Copies:	Letter & Legal size	= $0.05 per page	**Electronic Records:** CDs = $0.55 per CD
	Oversized Maps (Color)	= $5.00 per map	DVDs = $0.55 per DVD
	Oversized Maps (B&W)	= $3.00 per map	

2. Pursuant to OPRA (C.47:1A-5c & C47:1A-5d), the Department will apply special service charge for any extraordinary expenditure of time and effort to accommodate a request. The special service charge will be based on the actual direct cost of providing the records. The requester shall have the opportunity to review and object to the charge prior to it being incurred; however, in the event the requester objects to the special service charge, the request will be closed and access to the records will not be granted.

3. By law, the Department must notify you that it grants or denies a request for access to government records within seven business days after the custodian of the record requested receives the request, provided that the record is currently available and not in storage. If the record requested is not currently available or is in storage, the custodian will advise you within seven business days when the record can be made available and the estimated cost. You may agree with the custodian to extend the time for making records available, or granting or denying your request.

4. You may be denied access to a government record if your request would substantially disrupt agency operations and the custodian is unable to reach a reasonable solution with you.

5. If the Department was unable to comply with your request for access to a government record, the custodian will indicate the reasons for denial on the request form.

6. Except as otherwise provided by law or by agreement with the requester, if the custodian of the record requested fails to respond to you within seven business days of receiving a request form, the failure to respond will be considered a denial of your request.

7. **Resolution of Disputed Findings:**

   In the event that a requester does not agree with the Department's record response, the requester should:

   No Records - Reexamined the request details to evaluate if all of the information was provided that could aid the Department in locating records. The Department's ability to identify records of interest is in direct correlation to matching the Department information with the information provided on the request. Such important identifiers are Facility/Site Name, Address, Case #, Permit #, Block/Lot.

   Denial - If your request for access to a government record has been denied or unfilled within the time permitted by law, you have a right to challenge the decision by the Department to deny access. The Department denies access to records only when those records do not meet the definition of a government record and/or public access is not allowed pursuant to the law. At your option, you may either:

   a. Contact the Office of Record Access to re-visit the matter or provide further explanation.

   b. Institute a proceeding in the Superior Court of New Jersey

   c. File a complaint in writing with the Government Records Council (GRC). You may contact the GRC by toll-free telephone at 866-850-0511, by mail at PO Box 819, Trenton, NJ, 08625, by e-mail at *grc@dca.state.nj.us*, or at their web site at *www.state.nj.us/grc*. The Council can also respond to other questions about the law.

8. Information provided on this form may be subject to disclosure under the Open Public Records Act.

Revised Addendum Disposition Notes: NONE

State of New Jersey

Department of Environmental Protection

GOVERNMENT RECORDS REQUEST FORM

IMPORTANT NOTICE

Please read this entire form carefully as it contains important information concerning the response to your record request, accessing records, disputing denials, and your rights concerning government records. For further information, access WWW.NJ.GOV/DEP/OPRA.

Requestor Information

First Name: RICHARD MI J Last Name MAILHOT

Company: DRESDNER ROBIN

Mailing Address: 55 LANE ROAD SUITE 220

City: Fairfield State: NJ Zip: 07004 Email: rmailhot@dresdnerrobin.com

Business Telephone: (201) 725-8270 Extension

Facsimile Telephone: () -

State Use Only

Tracking #	287065
Received Date	03/11/2021
Access Method	**Send Electronic copies**

All matters relating to the response and access of any records identified for this request should be directed to:

NJDEP – Office of Record Access
401 East State Street
PO Box 420 Mail Code 401-06Q
Trenton, New Jersey 08625-0420

Tele #: (609) 341-3121
Fax #: (609) 292-1177

Record Request Details:

We are requesting a review of the Right to Know files for PI# 00000035408.

Disposition Notes

Based on this record request, responsive records have been identified and will be emailed to you within 5-business days. Requestor may contact the Office of Record Access at 609-341-3121 to obtain further information.

Addendum Disposition Notes: Please be advised that at this time, due to the circumstances surrounding the ongoing COVID-19 pandemic and the Governor directing State employees to work remotely and limitation of onsite resources, the NJDEP may not be able to provide the records within the normal identified timeframes (See N.J.S.A. 47:1A-5(i)(2)). We apologize for this potential inconvenience.

Record Request Response

In Progress	–	Open	
Filled	–	Closed	X
Denied	–	Closed	
Partial	–	Closed	

Matthew J. Coefer 03/13/2021

Custodian Signature **Date**

Access to Government Records Under the New Jersey Open Public Records Act (N.J.S.A. 47:1A-1 et seq.)

Information Regarding the Requested Records		
If your request is in reference to a single facility, please provide the name of the facility, and the name of the operator name of the facility:	Facility Name: **UPS Autogistics, Inc.** Operator Name:	
Please provide the owner name the facility or parcel of land:	Owner Name:	
If your request is in reference to a specific parcel of land, please provide the street address, block, lot and property owner of the parcel of land: (Note: if the property in question is over multiple blocks and lots, please list all in the description field below)	Street Address 1: **175 Firmenich Way** Street Address 2: Block: Lot:	
If your request is in reference to a facility, site or parcel of land, please provide the Municipality and County where the facility, site or parcel of land is located:	County: **Essex** Municipality: **Newark**	
If the request is in reference to a particular permit issued by NJDEP, please provide the type of permit and any identifying numbers such as permit, incident or case numbers. (i.e. Fishing, Hunting, Hazardous Waste, Solid Waste, Land Use, NJPDES, Pesticides, Stream Encroachment, TWA, UST, Water Allocation)	List Permit Type:	List ID Numbers:
If your request is in reference to an individual, please provide the individual's name and type, and if the individual is a DEP employee, your relationship with the individual:	Individual's name: Type of Individual: Relationship:	
If the an individual was specified above, the individual was DEP Licensed, please specify the license type the individual holds:	License Type:	

The New Jersey Department of Environmental Protection has responded to your submitted Open Public Records Act (OPRA) record request. The following information will help you understand the response and your next available actions.

Tracking #: This is the Department's assigned Tracking # to your OPRA record request, which should be used in all corresponding matters.

Record Request Response:

- **In Progress** – Based on the nature of the request, the records sought, and/or the manner to which the records may exists, the Department requires additional time to investigate and respond to the request.
- **Filled** – Based on the information provided in your request, the Department was able to investigate and respond to your record request.
- **Denied** – Based on the nature of the request and/or the records sought, the Department has denied your request pursuant to a specific exemption(s) cited in N.J.S.A. 47:1A-1 seq.
- **Partial** – The Department has identified both responsive government records and records being denied based on the nature of the request and/or the records sought, that do not meet the definition of a government record pursuant to a specific exemption(s) cited in N.J.S.A. 47:1A-1 seq.

Disposition Notes: Provides detailed information concerning the Department's response to your request.

Accessing Records: Dependent on the volume of records and your interest, there are five (5) methods available to access the responsive government records:

- **File Review** – Schedule a file review with the Department to directly access the records and take notes or tag records of interest for copying. Copying can be performed by either the Department's onsite Copying Unit at State duplication fee costs or by the requester employing a Copy Vendor Service. If there are records stored in archives, a five-day processing period will be included prior to scheduling a review.
- **Copy Request** – All records of interest will be copied by the Department's onsite Copying Unit at State duplication fee costs unless a Copy Vendor Service is employed.
- **Electronic Records Request** – Dependent on the size & nature of the e-records, the Department will email the records or provide a CD or DVD.
- **Fax Request** – Based on the number of pages, the Department faxes the responsive records.
- **Web Access** – The responsive records can be access directly through the Department's web site. Web address will be provided.

Access to Government Records Under the New Jersey Open Public Records Act (N.J.S.A. 47:1A-1 et seq.)

1. The fees for duplication of a government record are specified below. We will notify you of any special charges, special service charges or other additional charges authorized by State law or regulation before processing your request. Payment shall be made by check or money order payable to the State of New Jersey and mailed to the address specified below.

Hard Copies:	Letter & Legal size	= $0.05 per page	**Electronic Records:** CDs = $0.55 per CD
	Oversized Maps (Color)	= $5.00 per map	DVDs = $0.55 per DVD
	Oversized Maps (B&W)	= $3.00 per map	

2. Pursuant to OPRA (C.47:1A-5c & C47:1A-5d), the Department will apply special service charge for any extraordinary expenditure of time and effort to accommodate a request. The special service charge will be based on the actual direct cost of providing the records. The requester shall have the opportunity to review and object to the charge prior to it being incurred; however, in the event the requester objects to the special service charge, the request will be closed and access to the records will not be granted.

3. By law, the Department must notify you that it grants or denies a request for access to government records within seven business days after the custodian of the record requested receives the request, provided that the record is currently available and not in storage. If the record requested is not currently available or is in storage, the custodian will advise you within seven business days when the record can be made available and the estimated cost. You may agree with the custodian to extend the time for making records available, or granting or denying your request.

4. You may be denied access to a government record if your request would substantially disrupt agency operations and the custodian is unable to reach a reasonable solution with you.

5. If the Department was unable to comply with your request for access to a government record, the custodian will indicate the reasons for denial on the request form.

6. Except as otherwise provided by law or by agreement with the requester, if the custodian of the record requested fails to respond to you within seven business days of receiving a request form, the failure to respond will be considered a denial of your request.

7. **Resolution of Disputed Findings:**

   In the event that a requester does not agree with the Department's record response, the requester should:

   No Records - Reexamined the request details to evaluate if all of the information was provided that could aid the Department in locating records. The Department's ability to identify records of interest is in direct correlation to matching the Department information with the information provided on the request. Such important identifiers are Facility/Site Name, Address, Case #, Permit #, Block/Lot.

   Denial - If your request for access to a government record has been denied or unfilled within the time permitted by law, you have a right to challenge the decision by the Department to deny access. The Department denies access to records only when those records do not meet the definition of a government record and/or public access is not allowed pursuant to the law. At your option, you may either:

   a. Contact the Office of Record Access to re-visit the matter or provide further explanation.

   b. Institute a proceeding in the Superior Court of New Jersey

   c. File a complaint in writing with the Government Records Council (GRC). You may contact the GRC by toll-free telephone at 866-850-0511, by mail at PO Box 819, Trenton, NJ, 08625, by e-mail at *grc@dca.state.nj.us*, or at their web site at *www.state.nj.us/grc*. The Council can also respond to other questions about the law.

8. Information provided on this form may be subject to disclosure under the Open Public Records Act.

Revised Addendum Disposition Notes: NONE

State of New Jersey

Department of Environmental Protection

GOVERNMENT RECORDS REQUEST FORM

IMPORTANT NOTICE

Please read this entire form carefully as it contains important information concerning the response to your record request, accessing records, disputing denials, and your rights concerning government records. For further information, access WWW.NJ.GOV/DEP/OPRA.

Requestor Information

First Name: RICHARD MI J Last Name MAILHOT

Company: DRESDNER ROBIN

Mailing Address: 55 LANE ROAD SUITE 220

City: Fairfield Twp State: NJ Zip: 07004 Email: rmailhot@dresdnerrobin.com

Business Telephone: (201) 725-8270 Extension

Facsimile Telephone: () -

State Use Only

Tracking #	287066
Received Date	03/11/2021
Access Method	**Send Electronic copies**

All matters relating to the response and access of any records identified for this request should be directed to:

NJDEP – Office of Record Access
401 East State Street
PO Box 420 Mail Code 401-06Q
Trenton, New Jersey 08625-0420

Tele #: (609) 341-3121
Fax #: (609) 292-1177

Record Request Details:

We are requesting a review of the Site Remediation Program files for PI# 000993.

Disposition Notes

Based on this record request,responsive records have been identified and available for access. Requester should contact the Office of Record Access at 609-341-3121 to schedule a file review, copies, or to obtain further information.

Addendum Disposition Notes: Please be advised that at this time, due to the circumstances surrounding the ongoing COVID-19 pandemic and the direction of the Governor to strictly observe the practice of social distancing and directing State employees to work remotely; the NJDEP is not able to fully respond to record requests within the prescribed timeframe under the Open Public Records Act, N.J.S.A. 47:1A-1 et seq (OPRA). The NJDEP work force has transitioned to work remotely from home, impacting the ability of the NJDEP to access onsite and archived government records, conduct onsite inspections, and copy responsive records. In accordance with N.J.S.A. 47:1A-5(i)(2) and in maintaining consistency with the social distancing directives of the Governor, the NJDEP is not able to provide access to the identified responsive records within the normal scheduling times. The NJDEP will try its best to provide access to the records based on onsite resources and capabilities. We apologize for this inconvenience.

Record Request Response

In Progress	–	Open	
Filled	–	Closed	**X**
Denied	–	Closed	
Partial	–	Closed	

Matthew J. Cooper

03/17/2021

Custodian Signature **Date**

Access to Government Records Under the New Jersey Open Public Records Act (N.J.S.A. 47:1A-1 et seq.)

Information Regarding the Requested Records		
If your request is in reference to a single facility, please provide the name of the facility, and the name of the operator name of the facility:	Facility Name: **Distribution Center_Guaranteed Overnight Delivery** Operator Name:	
Please provide the owner name the facility or parcel of land:	Owner Name:	
If your request is in reference to a specific parcel of land, please provide the street address, block, lot and property owner of the parcel of land: (Note: if the property in question is over multiple blocks and lots, please list all in the description field below)	Street Address 1: **888 Doremus Avenue** Street Address 2: Block: Lot:	
If your request is in reference to a facility, site or parcel of land, please provide the Municipality and County where the facility, site or parcel of land is located:	County: **Essex** Municipality: **Newark**	
If the request is in reference to a particular permit issued by NJDEP, please provide the type of permit and any identifying numbers such as permit, incident or case numbers. (i.e. Fishing, Hunting, Hazardous Waste, Solid Waste, Land Use, NJPDES, Pesticides, Stream Encroachment, TWA, UST, Water Allocation)	List Permit Type:	List ID Numbers:
If your request is in reference to an individual, please provide the individual's name and type, and if the individual is a DEP employee, your relationship with the individual:	Individual's name: Type of Individual: Relationship:	
If the an individual was specified above, the individual was DEP Licensed, please specify the license type the individual holds:	License Type:	

The New Jersey Department of Environmental Protection has responded to your submitted Open Public Records Act (OPRA) record request. The following information will help you understand the response and your next available actions.

Tracking #: This is the Department's assigned Tracking # to your OPRA record request, which should be used in all corresponding matters.

Record Request Response:

- **In Progress** – Based on the nature of the request, the records sought, and/or the manner to which the records may exists, the Department requires additional time to investigate and respond to the request.
- **Filled** – Based on the information provided in your request, the Department was able to investigate and respond to your record request.
- **Denied** – Based on the nature of the request and/or the records sought, the Department has denied your request pursuant to a specific exemption(s) cited in N.J.S.A. 47:1A-1 seq.
- **Partial** – The Department has identified both responsive government records and records being denied based on the nature of the request and/or the records sought, that do not meet the definition of a government record pursuant to a specific exemption(s) cited in N.J.S.A. 47:1A-1 seq.

Disposition Notes: Provides detailed information concerning the Department's response to your request.

Accessing Records: Dependent on the volume of records and your interest, there are five (5) methods available to access the responsive government records:

- **File Review** – Schedule a file review with the Department to directly access the records and take notes or tag records of interest for copying. Copying can be performed by either the Department's onsite Copying Unit at State duplication fee costs or by the requester employing a Copy Vendor Service. If there are records stored in archives, a five-day processing period will be included prior to scheduling a review.
- **Copy Request** – All records of interest will be copied by the Department's onsite Copying Unit at State duplication fee costs unless a Copy Vendor Service is employed.
- **Electronic Records Request** – Dependent on the size & nature of the e-records, the Department will email the records or provide a CD or DVD.
- **Fax Request** – Based on the number of pages, the Department faxes the responsive records.
- **Web Access** – The responsive records can be access directly through the Department's web site. Web address will be provided.

Access to Government Records Under the New Jersey Open Public Records Act (N.J.S.A. 47:1A-1 et seq.)

1. The fees for duplication of a government record are specified below. We will notify you of any special charges, special service charges or other additional charges authorized by State law or regulation before processing your request. Payment shall be made by check or money order payable to the State of New Jersey and mailed to the address specified below.

Hard Copies:	Letter & Legal size	= $0.05 per page	**Electronic Records:** CDs = $0.55 per CD
	Oversized Maps (Color)	= $5.00 per map	DVDs = $0.55 per DVD
	Oversized Maps (B&W)	= $3.00 per map	

2. Pursuant to OPRA (C.47:1A-5c & C47:1A-5d), the Department will apply special service charge for any extraordinary expenditure of time and effort to accommodate a request. The special service charge will be based on the actual direct cost of providing the records. The requester shall have the opportunity to review and object to the charge prior to it being incurred; however, in the event the requester objects to the special service charge, the request will be closed and access to the records will not be granted.

3. By law, the Department must notify you that it grants or denies a request for access to government records within seven business days after the custodian of the record requested receives the request, provided that the record is currently available and not in storage. If the record requested is not currently available or is in storage, the custodian will advise you within seven business days when the record can be made available and the estimated cost. You may agree with the custodian to extend the time for making records available, or granting or denying your request.

4. You may be denied access to a government record if your request would substantially disrupt agency operations and the custodian is unable to reach a reasonable solution with you.

5. If the Department was unable to comply with your request for access to a government record, the custodian will indicate the reasons for denial on the request form.

6. Except as otherwise provided by law or by agreement with the requester, if the custodian of the record requested fails to respond to you within seven business days of receiving a request form, the failure to respond will be considered a denial of your request.

7. **Resolution of Disputed Findings:**

   In the event that a requester does not agree with the Department's record response, the requester should:

   No Records - Reexamined the request details to evaluate if all of the information was provided that could aid the Department in locating records. The Department's ability to identify records of interest is in direct correlation to matching the Department information with the information provided on the request. Such important identifiers are Facility/Site Name, Address, Case #, Permit #, Block/Lot.

   Denial - If your request for access to a government record has been denied or unfilled within the time permitted by law, you have a right to challenge the decision by the Department to deny access. The Department denies access to records only when those records do not meet the definition of a government record and/or public access is not allowed pursuant to the law. At your option, you may either:

   a. Contact the Office of Record Access to re-visit the matter or provide further explanation.

   b. Institute a proceeding in the Superior Court of New Jersey

   c. File a complaint in writing with the Government Records Council (GRC). You may contact the GRC by toll-free telephone at 866-850-0511, by mail at PO Box 819, Trenton, NJ, 08625, by e-mail at *grc@dca.state.nj.us*, or at their web site at *www.state.nj.us/grc*. The Council can also respond to other questions about the law.

8. Information provided on this form may be subject to disclosure under the Open Public Records Act.

Revised Addendum Disposition Notes: NONE

State of New Jersey

Department of Environmental Protection

GOVERNMENT RECORDS REQUEST FORM

IMPORTANT NOTICE

Please read this entire form carefully as it contains important information concerning the response to your record request, accessing records, disputing denials, and your rights concerning government records. For further information, access WWW.NJ.GOV/DEP/OPRA.

Requestor Information

First Name: RICHARD MI J Last Name MAILHOT

Company: DRESDNER ROBIN

Mailing Address: 55 LANE ROAD SUITE 220

City: Fairfield State: NJ Zip: 07004 Email: rmailhot@dresdnerrobin.com

Business Telephone: (201) 725-8270 Extension

Facsimile Telephone: () -

State Use Only

Tracking #	287067
Received Date	03/11/2021
Access Method	**Send Electronic copies**

All matters relating to the response and access of any records identified for this request should be directed to:

NJDEP – Office of Record Access
401 East State Street
PO Box 420 Mail Code 401-06Q
Trenton, New Jersey 08625-0420

Tele #: (609) 341-3121
Fax #: (609) 292-1177

Record Request Details:

We are requesting a review of the Site Remediation Program files for PI# 031149.

Disposition Notes

Based on this record request,responsive records have been identified and available for access. Requester should contact the Office of Record Access at 609-341-3121 to schedule a file review, copies, or to obtain further information.

Addendum Disposition Notes: Please be advised that at this time, in accordance with N.J.S.A. 47:1A-5(i)(2) due to the circumstances surrounding the ongoing COVID-19 pandemic and the direction of the Governor to strictly observe the practice of social distancing and directing State employees to work remotely; the NJDEP is not able to provide access to the identified responsive records within the normal scheduling times. The NJDEP work force has transitioned to work remotely from home, impacting the ability of the NJDEP to readily access onsite and archived government records, conduct onsite inspections, and copy responsive records. The NJDEP will try its best to provide access as soon as possible to responsive records (i.e. inspection of records or copies) based on onsite resources and capabilities. We apologize for this inconvenience.

Record Request Response

In Progress	–	Open	
Filled	–	Closed	**X**
Denied	–	Closed	
Partial	–	Closed	

Matthew J. Cooper

03/16/2021

Custodian Signature **Date**

Access to Government Records Under the New Jersey Open Public Records Act (N.J.S.A. 47:1A-1 et seq.)

Information Regarding the Requested Records		
If your request is in reference to a single facility, please provide the name of the facility, and the name of the operator name of the facility:	Facility Name: **Conrail Doremus Avenue Auto Terminal** Operator Name:	
Please provide the owner name the facility or parcel of land:	Owner Name:	
If your request is in reference to a specific parcel of land, please provide the street address, block, lot and property owner of the parcel of land: (Note: if the property in question is over multiple blocks and lots, please list all in the description field below)	Street Address 1: **860 Doremus Avenue** Street Address 2: Block: Lot:	
If your request is in reference to a facility, site or parcel of land, please provide the Municipality and County where the facility, site or parcel of land is located:	County: **Essex** Municipality: **Newark**	
If the request is in reference to a particular permit issued by NJDEP, please provide the type of permit and any identifying numbers such as permit, incident or case numbers. (i.e. Fishing, Hunting, Hazardous Waste, Solid Waste, Land Use, NJPDES, Pesticides, Stream Encroachment, TWA, UST, Water Allocation)	List Permit Type:	List ID Numbers:
If your request is in reference to an individual, please provide the individual's name and type, and if the individual is a DEP employee, your relationship with the individual:	Individual's name: Type of Individual: Relationship:	
If the an individual was specified above, the individual was DEP Licensed, please specify the license type the individual holds:	License Type:	

The New Jersey Department of Environmental Protection has responded to your submitted Open Public Records Act (OPRA) record request. The following information will help you understand the response and your next available actions.

Tracking #: This is the Department's assigned Tracking # to your OPRA record request, which should be used in all corresponding matters.

Record Request Response:

- **In Progress** – Based on the nature of the request, the records sought, and/or the manner to which the records may exists, the Department requires additional time to investigate and respond to the request.
- **Filled** – Based on the information provided in your request, the Department was able to investigate and respond to your record request.
- **Denied** – Based on the nature of the request and/or the records sought, the Department has denied your request pursuant to a specific exemption(s) cited in N.J.S.A. 47:1A-1 seq.
- **Partial** – The Department has identified both responsive government records and records being denied based on the nature of the request and/or the records sought, that do not meet the definition of a government record pursuant to a specific exemption(s) cited in N.J.S.A. 47:1A-1 seq.

Disposition Notes: Provides detailed information concerning the Department's response to your request.

Accessing Records: Dependent on the volume of records and your interest, there are five (5) methods available to access the responsive government records:

- **File Review** – Schedule a file review with the Department to directly access the records and take notes or tag records of interest for copying. Copying can be performed by either the Department's onsite Copying Unit at State duplication fee costs or by the requester employing a Copy Vendor Service. If there are records stored in archives, a five-day processing period will be included prior to scheduling a review.
- **Copy Request** – All records of interest will be copied by the Department's onsite Copying Unit at State duplication fee costs unless a Copy Vendor Service is employed.
- **Electronic Records Request** – Dependent on the size & nature of the e-records, the Department will email the records or provide a CD or DVD.
- **Fax Request** – Based on the number of pages, the Department faxes the responsive records.
- **Web Access** – The responsive records can be access directly through the Department's web site. Web address will be provided.

Access to Government Records Under the New Jersey Open Public Records Act (N.J.S.A. 47:1A-1 et seq.)

1. The fees for duplication of a government record are specified below. We will notify you of any special charges, special service charges or other additional charges authorized by State law or regulation before processing your request. Payment shall be made by check or money order payable to the State of New Jersey and mailed to the address specified below.

Hard Copies:	Letter & Legal size	= $0.05 per page	**Electronic Records:** CDs = $0.55 per CD
	Oversized Maps (Color)	= $5.00 per map	DVDs = $0.55 per DVD
	Oversized Maps (B&W)	= $3.00 per map	

2. Pursuant to OPRA (C.47:1A-5c & C47:1A-5d), the Department will apply special service charge for any extraordinary expenditure of time and effort to accommodate a request. The special service charge will be based on the actual direct cost of providing the records. The requester shall have the opportunity to review and object to the charge prior to it being incurred; however, in the event the requester objects to the special service charge, the request will be closed and access to the records will not be granted.

3. By law, the Department must notify you that it grants or denies a request for access to government records within seven business days after the custodian of the record requested receives the request, provided that the record is currently available and not in storage. If the record requested is not currently available or is in storage, the custodian will advise you within seven business days when the record can be made available and the estimated cost. You may agree with the custodian to extend the time for making records available, or granting or denying your request.

4. You may be denied access to a government record if your request would substantially disrupt agency operations and the custodian is unable to reach a reasonable solution with you.

5. If the Department was unable to comply with your request for access to a government record, the custodian will indicate the reasons for denial on the request form.

6. Except as otherwise provided by law or by agreement with the requester, if the custodian of the record requested fails to respond to you within seven business days of receiving a request form, the failure to respond will be considered a denial of your request.

7. **Resolution of Disputed Findings:**

   In the event that a requester does not agree with the Department's record response, the requester should:

   No Records - Reexamined the request details to evaluate if all of the information was provided that could aid the Department in locating records. The Department's ability to identify records of interest is in direct correlation to matching the Department information with the information provided on the request. Such important identifiers are Facility/Site Name, Address, Case #, Permit #, Block/Lot.

   Denial - If your request for access to a government record has been denied or unfilled within the time permitted by law, you have a right to challenge the decision by the Department to deny access. The Department denies access to records only when those records do not meet the definition of a government record and/or public access is not allowed pursuant to the law. At your option, you may either:

   a. Contact the Office of Record Access to re-visit the matter or provide further explanation.

   b. Institute a proceeding in the Superior Court of New Jersey

   c. File a complaint in writing with the Government Records Council (GRC). You may contact the GRC by toll-free telephone at 866-850-0511, by mail at PO Box 819, Trenton, NJ, 08625, by e-mail at *grc@dca.state.nj.us*, or at their web site at *www.state.nj.us/grc*. The Council can also respond to other questions about the law.

8. Information provided on this form may be subject to disclosure under the Open Public Records Act.

Revised Addendum Disposition Notes: NONE

State of New Jersey

Department of Environmental Protection

GOVERNMENT RECORDS REQUEST FORM

IMPORTANT NOTICE

Please read this entire form carefully as it contains important information concerning the response to your record request, accessing records, disputing denials, and your rights concerning government records. For further information, access WWW.NJ.GOV/DEP/OPRA.

Requestor Information

First Name: RICHARD MI J Last Name MAILHOT

Company: DRESDNER ROBIN

Mailing Address: 55 LANE ROAD SUITE 220

City: Fairfield State: NJ Zip: 07004 Email: rmailhot@dresdnerrobin.com

Business Telephone: (201) 725-8270 Extension

Facsimile Telephone: () -

State Use Only

Tracking #	287068
Received Date	03/11/2021
Access Method	**Send Electronic copies**

All matters relating to the response and access of any records identified for this request should be directed to:

NJDEP – Office of Record Access
401 East State Street
PO Box 420 Mail Code 401-06Q
Trenton, New Jersey 08625-0420

Tele #: (609) 341-3121
Fax #: (609) 292-1177

Record Request Details:

We are requesting a review of the Site Remediation Program files for PI# G000010854.

Disposition Notes

Based on this record request, responsive records have been identified and will be emailed to you within 5-business days. Requestor may contact the Office of Record Access at 609-341-3121 to obtain further information.

Addendum Disposition Notes: Please be advised that at this time, due to the circumstances surrounding the ongoing COVID-19 pandemic and the Governor directing State employees to work remotely and limitation of onsite resources, the NJDEP may not be able to provide the records within the normal identified timeframes (See N.J.S.A. 47:1A-5(i)(2)). We apologize for this potential inconvenience.

Record Request Response

In Progress	–	Open	
Filled	–	Closed	X
Denied	–	Closed	
Partial	–	Closed	

Matthew J. Cooper 03/16/2021

Custodian Signature **Date**

Access to Government Records Under the New Jersey Open Public Records Act (N.J.S.A. 47:1A-1 et seq.)

Information Regarding the Requested Records		
If your request is in reference to a single facility, please provide the name of the facility, and the name of the operator name of the facility:	Facility Name: **Navy Street and Port Street** Operator Name:	
Please provide the owner name the facility or parcel of land:	Owner Name:	
If your request is in reference to a specific parcel of land, please provide the street address, block, lot and property owner of the parcel of land: (Note: if the property in question is over multiple blocks and lots, please list all in the description field below)	Street Address 1: **Navy Street and Port Street** Street Address 2: Block: Lot:	
If your request is in reference to a facility, site or parcel of land, please provide the Municipality and County where the facility, site or parcel of land is located:	County: **Essex** Municipality: **Newark**	
If the request is in reference to a particular permit issued by NJDEP, please provide the type of permit and any identifying numbers such as permit, incident or case numbers. (i.e. Fishing, Hunting, Hazardous Waste, Solid Waste, Land Use, NJPDES, Pesticides, Stream Encroachment, TWA, UST, Water Allocation)	List Permit Type:	List ID Numbers:
If your request is in reference to an individual, please provide the individual's name and type, and if the individual is a DEP employee, your relationship with the individual:	Individual's name: Type of Individual: Relationship:	
If the an individual was specified above, the individual was DEP Licensed, please specify the license type the individual holds:	License Type:	

The New Jersey Department of Environmental Protection has responded to your submitted Open Public Records Act (OPRA) record request. The following information will help you understand the response and your next available actions.

Tracking #: This is the Department's assigned Tracking # to your OPRA record request, which should be used in all corresponding matters.

Record Request Response:

- **In Progress** – Based on the nature of the request, the records sought, and/or the manner to which the records may exists, the Department requires additional time to investigate and respond to the request.
- **Filled** – Based on the information provided in your request, the Department was able to investigate and respond to your record request.
- **Denied** – Based on the nature of the request and/or the records sought, the Department has denied your request pursuant to a specific exemption(s) cited in N.J.S.A. 47:1A-1 seq.
- **Partial** – The Department has identified both responsive government records and records being denied based on the nature of the request and/or the records sought, that do not meet the definition of a government record pursuant to a specific exemption(s) cited in N.J.S.A. 47:1A-1 seq.

Disposition Notes: Provides detailed information concerning the Department's response to your request.

Accessing Records: Dependent on the volume of records and your interest, there are five (5) methods available to access the responsive government records:

- **File Review** – Schedule a file review with the Department to directly access the records and take notes or tag records of interest for copying. Copying can be performed by either the Department's onsite Copying Unit at State duplication fee costs or by the requester employing a Copy Vendor Service. If there are records stored in archives, a five-day processing period will be included prior to scheduling a review.
- **Copy Request** – All records of interest will be copied by the Department's onsite Copying Unit at State duplication fee costs unless a Copy Vendor Service is employed.
- **Electronic Records Request** – Dependent on the size & nature of the e-records, the Department will email the records or provide a CD or DVD.
- **Fax Request** – Based on the number of pages, the Department faxes the responsive records.
- **Web Access** – The responsive records can be access directly through the Department's web site. Web address will be provided.

Access to Government Records Under the New Jersey Open Public Records Act (N.J.S.A. 47:1A-1 et seq.)

1. The fees for duplication of a government record are specified below. We will notify you of any special charges, special service charges or other additional charges authorized by State law or regulation before processing your request. Payment shall be made by check or money order payable to the State of New Jersey and mailed to the address specified below.

Hard Copies:	Letter & Legal size	= $0.05 per page	**Electronic Records:** CDs = $0.55 per CD
	Oversized Maps (Color)	= $5.00 per map	DVDs = $0.55 per DVD
	Oversized Maps (B&W)	= $3.00 per map	

2. Pursuant to OPRA (C.47:1A-5c & C47:1A-5d), the Department will apply special service charge for any extraordinary expenditure of time and effort to accommodate a request. The special service charge will be based on the actual direct cost of providing the records. The requester shall have the opportunity to review and object to the charge prior to it being incurred; however, in the event the requester objects to the special service charge, the request will be closed and access to the records will not be granted.

3. By law, the Department must notify you that it grants or denies a request for access to government records within seven business days after the custodian of the record requested receives the request, provided that the record is currently available and not in storage. If the record requested is not currently available or is in storage, the custodian will advise you within seven business days when the record can be made available and the estimated cost. You may agree with the custodian to extend the time for making records available, or granting or denying your request.

4. You may be denied access to a government record if your request would substantially disrupt agency operations and the custodian is unable to reach a reasonable solution with you.

5. If the Department was unable to comply with your request for access to a government record, the custodian will indicate the reasons for denial on the request form.

6. Except as otherwise provided by law or by agreement with the requester, if the custodian of the record requested fails to respond to you within seven business days of receiving a request form, the failure to respond will be considered a denial of your request.

7. **Resolution of Disputed Findings:**

   In the event that a requester does not agree with the Department's record response, the requester should:

   No Records - Reexamined the request details to evaluate if all of the information was provided that could aid the Department in locating records. The Department's ability to identify records of interest is in direct correlation to matching the Department information with the information provided on the request. Such important identifiers are Facility/Site Name, Address, Case #, Permit #, Block/Lot.

   Denial - If your request for access to a government record has been denied or unfilled within the time permitted by law, you have a right to challenge the decision by the Department to deny access. The Department denies access to records only when those records do not meet the definition of a government record and/or public access is not allowed pursuant to the law. At your option, you may either:

   a. Contact the Office of Record Access to re-visit the matter or provide further explanation.

   b. Institute a proceeding in the Superior Court of New Jersey

   c. File a complaint in writing with the Government Records Council (GRC). You may contact the GRC by toll-free telephone at 866-850-0511, by mail at PO Box 819, Trenton, NJ, 08625, by e-mail at *grc@dca.state.nj.us*, or at their web site at *www.state.nj.us/grc*. The Council can also respond to other questions about the law.

8. Information provided on this form may be subject to disclosure under the Open Public Records Act.

Revised Addendum Disposition Notes: NONE

State of New Jersey

Department of Environmental Protection

GOVERNMENT RECORDS REQUEST FORM

IMPORTANT NOTICE

Please read this entire form carefully as it contains important information concerning the response to your record request, accessing records, disputing denials, and your rights concerning government records. For further information, access WWW.NJ.GOV/DEP/OPRA.

Requestor Information

First Name: RICHARD MI J Last Name MAILHOT

Company: DRESDNER ROBIN

Mailing Address: 55 LANE ROAD, SUITE 220

City: Fairfield State: NJ Zip: 07004 Email: rmailhot@dresdnerrobin.com

Business Telephone: (201) 725-8270 Extension

Facsimile Telephone: () -

State Use Only

Tracking #	287093
Received Date	03/11/2021
Access Method	**Send Electronic copies**

All matters relating to the response and access of any records identified for this request should be directed to:

NJDEP – Office of Record Access
401 East State Street
PO Box 420 Mail Code 401-06Q
Trenton, New Jersey 08625-0420

Tele #: (609) 341-3121
Fax #: (609) 292-1177

Record Request Details:

We are requesting a review of the Site Remediation Program files for PI# 012499 and Right-to Know # 65666300000.

Disposition Notes

Based on this record request,responsive records have been identified and available for access. Requester should contact the Office of Record Access at 609-341-3121 to schedule a file review, copies, or to obtain further information.

Addendum Disposition Notes: Please be advised that at this time, in accordance with N.J.S.A. 47:1A-5(i)(2) due to the circumstances surrounding the ongoing COVID-19 pandemic and the direction of the Governor to strictly observe the practice of social distancing and directing State employees to work remotely; the NJDEP is not able to provide access to the identified responsive records within the normal scheduling times. The NJDEP work force has transitioned to work remotely from home, impacting the ability of the NJDEP to readily access onsite and archived government records, conduct onsite inspections, and copy responsive records. The NJDEP will try its best to provide access as soon as possible to responsive records (i.e. inspection of records or copies) based on onsite resources and capabilities. We apologize for this inconvenience.

Record Request Response

In Progress	–	Open	
Filled	–	Closed	**X**
Denied	–	Closed	
Partial	–	Closed	

Matthew J. Cooper

Custodian Signature

03/15/2021

Date

Access to Government Records Under the New Jersey Open Public Records Act (N.J.S.A. 47:1A-1 et seq.)

Information Regarding the Requested Records		
If your request is in reference to a single facility, please provide the name of the facility, and the name of the operator name of the facility:	Facility Name: **BP Marine Americas** Operator Name:	
Please provide the owner name the facility or parcel of land:	Owner Name:	
If your request is in reference to a specific parcel of land, please provide the street address, block, lot and property owner of the parcel of land: (Note: if the property in question is over multiple blocks and lots, please list all in the description field below)	Street Address 1: **Bldg 350 Coastal Street** Street Address 2: Block: Lot:	
If your request is in reference to a facility, site or parcel of land, please provide the Municipality and County where the facility, site or parcel of land is located:	County: **Essex** Municipality: **Newark**	
If the request is in reference to a particular permit issued by NJDEP, please provide the type of permit and any identifying numbers such as permit, incident or case numbers. (i.e. Fishing, Hunting, Hazardous Waste, Solid Waste, Land Use, NJPDES, Pesticides, Stream Encroachment, TWA, UST, Water Allocation)	List Permit Type:	List ID Numbers:
If your request is in reference to an individual, please provide the individual's name and type, and if the individual is a DEP employee, your relationship with the individual:	Individual's name: Type of Individual: Relationship:	
If the an individual was specified above, the individual was DEP Licensed, please specify the license type the individual holds:	License Type:	

The New Jersey Department of Environmental Protection has responded to your submitted Open Public Records Act (OPRA) record request. The following information will help you understand the response and your next available actions.

Tracking #: This is the Department's assigned Tracking # to your OPRA record request, which should be used in all corresponding matters.

Record Request Response:

- **In Progress** – Based on the nature of the request, the records sought, and/or the manner to which the records may exists, the Department requires additional time to investigate and respond to the request.
- **Filled** – Based on the information provided in your request, the Department was able to investigate and respond to your record request.
- **Denied** – Based on the nature of the request and/or the records sought, the Department has denied your request pursuant to a specific exemption(s) cited in N.J.S.A. 47:1A-1 seq.
- **Partial** – The Department has identified both responsive government records and records being denied based on the nature of the request and/or the records sought, that do not meet the definition of a government record pursuant to a specific exemption(s) cited in N.J.S.A. 47:1A-1 seq.

Disposition Notes: Provides detailed information concerning the Department's response to your request.

Accessing Records: Dependent on the volume of records and your interest, there are five (5) methods available to access the responsive government records:

- **File Review** – Schedule a file review with the Department to directly access the records and take notes or tag records of interest for copying. Copying can be performed by either the Department's onsite Copying Unit at State duplication fee costs or by the requester employing a Copy Vendor Service. If there are records stored in archives, a five-day processing period will be included prior to scheduling a review.
- **Copy Request** – All records of interest will be copied by the Department's onsite Copying Unit at State duplication fee costs unless a Copy Vendor Service is employed.
- **Electronic Records Request** – Dependent on the size & nature of the e-records, the Department will email the records or provide a CD or DVD.
- **Fax Request** – Based on the number of pages, the Department faxes the responsive records.
- **Web Access** – The responsive records can be access directly through the Department's web site. Web address will be provided.

Access to Government Records Under the New Jersey Open Public Records Act (N.J.S.A. 47:1A-1 et seq.)

1. The fees for duplication of a government record are specified below. We will notify you of any special charges, special service charges or other additional charges authorized by State law or regulation before processing your request. Payment shall be made by check or money order payable to the State of New Jersey and mailed to the address specified below.

Hard Copies:	Letter & Legal size	= $0.05 per page	**Electronic Records:** CDs = $0.55 per CD
	Oversized Maps (Color)	= $5.00 per map	DVDs = $0.55 per DVD
	Oversized Maps (B&W)	= $3.00 per map	

2. Pursuant to OPRA (C.47:1A-5c & C47:1A-5d), the Department will apply special service charge for any extraordinary expenditure of time and effort to accommodate a request. The special service charge will be based on the actual direct cost of providing the records. The requester shall have the opportunity to review and object to the charge prior to it being incurred; however, in the event the requester objects to the special service charge, the request will be closed and access to the records will not be granted.

3. By law, the Department must notify you that it grants or denies a request for access to government records within seven business days after the custodian of the record requested receives the request, provided that the record is currently available and not in storage. If the record requested is not currently available or is in storage, the custodian will advise you within seven business days when the record can be made available and the estimated cost. You may agree with the custodian to extend the time for making records available, or granting or denying your request.

4. You may be denied access to a government record if your request would substantially disrupt agency operations and the custodian is unable to reach a reasonable solution with you.

5. If the Department was unable to comply with your request for access to a government record, the custodian will indicate the reasons for denial on the request form.

6. Except as otherwise provided by law or by agreement with the requester, if the custodian of the record requested fails to respond to you within seven business days of receiving a request form, the failure to respond will be considered a denial of your request.

7. **Resolution of Disputed Findings:**

   In the event that a requester does not agree with the Department's record response, the requester should:

   No Records - Reexamined the request details to evaluate if all of the information was provided that could aid the Department in locating records. The Department's ability to identify records of interest is in direct correlation to matching the Department information with the information provided on the request. Such important identifiers are Facility/Site Name, Address, Case #, Permit #, Block/Lot.

   Denial - If your request for access to a government record has been denied or unfilled within the time permitted by law, you have a right to challenge the decision by the Department to deny access. The Department denies access to records only when those records do not meet the definition of a government record and/or public access is not allowed pursuant to the law. At your option, you may either:

   a. Contact the Office of Record Access to re-visit the matter or provide further explanation.

   b. Institute a proceeding in the Superior Court of New Jersey

   c. File a complaint in writing with the Government Records Council (GRC). You may contact the GRC by toll-free telephone at 866-850-0511, by mail at PO Box 819, Trenton, NJ, 08625, by e-mail at *grc@dca.state.nj.us*, or at their web site at *www.state.nj.us/grc*. The Council can also respond to other questions about the law.

8. Information provided on this form may be subject to disclosure under the Open Public Records Act.

Revised Addendum Disposition Notes: NONE

State of New Jersey

Department of Environmental Protection

GOVERNMENT RECORDS REQUEST FORM

IMPORTANT NOTICE

Please read this entire form carefully as it contains important information concerning the response to your record request, accessing records, disputing denials, and your rights concerning government records. For further information, access WWW.NJ.GOV/DEP/OPRA.

Requestor Information

First Name: RICHARD MI J Last Name MAILHOT

Company: DRESDNER ROBIN

Mailing Address: 55 LANE ROAD, SUITE 220

City: Fairfield State: NJ Zip: 07004 Email: rmailhot@dresdnerrobin.com

Business Telephone: (201) 725-8270 Extension

Facsimile Telephone: () -

State Use Only

Tracking #	287118
Received Date	03/11/2021
Access Method	**Send Electronic copies**

All matters relating to the response and access of any records identified for this request should be directed to:

NJDEP – Office of Record Access
401 East State Street
PO Box 420 Mail Code 401-06Q
Trenton, New Jersey 08625-0420

Tele #: (609) 341-3121
Fax #: (609) 292-1177

Record Request Details:

We are requesting a review of the Site Remediation Program files for PI# G000031911 and the Right-to-Know files for PI# 17363700016.

Disposition Notes

Based on this record request,responsive records have been identified and available for access. Requester should contact the Office of Record Access at 609-341-3121 to schedule a file review, copies, or to obtain further information.

Addendum Disposition Notes: Please be advised that at this time, in accordance with N.J.S.A. 47:1A-5(i)(2) due to the circumstances surrounding the ongoing COVID-19 pandemic and the direction of the Governor to strictly observe the practice of social distancing and directing State employees to work remotely; the NJDEP is not able to provide access to the identified responsive records within the normal scheduling times. The NJDEP work force has transitioned to work remotely from home, impacting the ability of the NJDEP to readily access onsite and archived government records, conduct onsite inspections, and copy responsive records. The NJDEP will try its best to provide access as soon as possible to responsive records (i.e. inspection of records or copies) based on onsite resources and capabilities. We apologize for this inconvenience.

Record Request Response

In Progress	–	Open	
Filled	–	Closed	**X**
Denied	–	Closed	
Partial	–	Closed	

Matthew J. Cooper

03/16/2021

Custodian Signature **Date**

Access to Government Records Under the New Jersey Open Public Records Act (N.J.S.A. 47:1A-1 et seq.)

Information Regarding the Requested Records		
If your request is in reference to a single facility, please provide the name of the facility, and the name of the operator name of the facility:	Facility Name: **Colonial Pipeline** Operator Name:	
Please provide the owner name the facility or parcel of land:	Owner Name:	
If your request is in reference to a specific parcel of land, please provide the street address, block, lot and property owner of the parcel of land: (Note: if the property in question is over multiple blocks and lots, please list all in the description field below)	Street Address 1: **839 Doremus Avenue** Street Address 2: Block: Lot:	
If your request is in reference to a facility, site or parcel of land, please provide the Municipality and County where the facility, site or parcel of land is located:	County: **Essex** Municipality: **Newark**	
If the request is in reference to a particular permit issued by NJDEP, please provide the type of permit and any identifying numbers such as permit, incident or case numbers. (i.e. Fishing, Hunting, Hazardous Waste, Solid Waste, Land Use, NJPDES, Pesticides, Stream Encroachment, TWA, UST, Water Allocation)	List Permit Type:	List ID Numbers:
If your request is in reference to an individual, please provide the individual's name and type, and if the individual is a DEP employee, your relationship with the individual:	Individual's name: Type of Individual: Relationship:	
If the an individual was specified above, the individual was DEP Licensed, please specify the license type the individual holds:	License Type:	

The New Jersey Department of Environmental Protection has responded to your submitted Open Public Records Act (OPRA) record request. The following information will help you understand the response and your next available actions.

Tracking #: This is the Department's assigned Tracking # to your OPRA record request, which should be used in all corresponding matters.

Record Request Response:

- **In Progress** – Based on the nature of the request, the records sought, and/or the manner to which the records may exists, the Department requires additional time to investigate and respond to the request.
- **Filled** – Based on the information provided in your request, the Department was able to investigate and respond to your record request.
- **Denied** – Based on the nature of the request and/or the records sought, the Department has denied your request pursuant to a specific exemption(s) cited in N.J.S.A. 47:1A-1 seq.
- **Partial** – The Department has identified both responsive government records and records being denied based on the nature of the request and/or the records sought, that do not meet the definition of a government record pursuant to a specific exemption(s) cited in N.J.S.A. 47:1A-1 seq.

Disposition Notes: Provides detailed information concerning the Department's response to your request.

Accessing Records: Dependent on the volume of records and your interest, there are five (5) methods available to access the responsive government records:

- **File Review** – Schedule a file review with the Department to directly access the records and take notes or tag records of interest for copying. Copying can be performed by either the Department's onsite Copying Unit at State duplication fee costs or by the requester employing a Copy Vendor Service. If there are records stored in archives, a five-day processing period will be included prior to scheduling a review.
- **Copy Request** – All records of interest will be copied by the Department's onsite Copying Unit at State duplication fee costs unless a Copy Vendor Service is employed.
- **Electronic Records Request** – Dependent on the size & nature of the e-records, the Department will email the records or provide a CD or DVD.
- **Fax Request** – Based on the number of pages, the Department faxes the responsive records.
- **Web Access** – The responsive records can be access directly through the Department's web site. Web address will be provided.

Access to Government Records Under the New Jersey Open Public Records Act (N.J.S.A. 47:1A-1 et seq.)

1. The fees for duplication of a government record are specified below. We will notify you of any special charges, special service charges or other additional charges authorized by State law or regulation before processing your request. Payment shall be made by check or money order payable to the State of New Jersey and mailed to the address specified below.

Hard Copies:	Letter & Legal size	= $0.05 per page	**Electronic Records:** CDs = $0.55 per CD
	Oversized Maps (Color)	= $5.00 per map	DVDs = $0.55 per DVD
	Oversized Maps (B&W)	= $3.00 per map	

2. Pursuant to OPRA (C.47:1A-5c & C47:1A-5d), the Department will apply special service charge for any extraordinary expenditure of time and effort to accommodate a request. The special service charge will be based on the actual direct cost of providing the records. The requester shall have the opportunity to review and object to the charge prior to it being incurred; however, in the event the requester objects to the special service charge, the request will be closed and access to the records will not be granted.

3. By law, the Department must notify you that it grants or denies a request for access to government records within seven business days after the custodian of the record requested receives the request, provided that the record is currently available and not in storage. If the record requested is not currently available or is in storage, the custodian will advise you within seven business days when the record can be made available and the estimated cost. You may agree with the custodian to extend the time for making records available, or granting or denying your request.

4. You may be denied access to a government record if your request would substantially disrupt agency operations and the custodian is unable to reach a reasonable solution with you.

5. If the Department was unable to comply with your request for access to a government record, the custodian will indicate the reasons for denial on the request form.

6. Except as otherwise provided by law or by agreement with the requester, if the custodian of the record requested fails to respond to you within seven business days of receiving a request form, the failure to respond will be considered a denial of your request.

7. **Resolution of Disputed Findings:**

   In the event that a requester does not agree with the Department's record response, the requester should:

   No Records - Reexamined the request details to evaluate if all of the information was provided that could aid the Department in locating records. The Department's ability to identify records of interest is in direct correlation to matching the Department information with the information provided on the request. Such important identifiers are Facility/Site Name, Address, Case #, Permit #, Block/Lot.

   Denial - If your request for access to a government record has been denied or unfilled within the time permitted by law, you have a right to challenge the decision by the Department to deny access. The Department denies access to records only when those records do not meet the definition of a government record and/or public access is not allowed pursuant to the law. At your option, you may either:

   a. Contact the Office of Record Access to re-visit the matter or provide further explanation.

   b. Institute a proceeding in the Superior Court of New Jersey

   c. File a complaint in writing with the Government Records Council (GRC). You may contact the GRC by toll-free telephone at 866-850-0511, by mail at PO Box 819, Trenton, NJ, 08625, by e-mail at *grc@dca.state.nj.us*, or at their web site at *www.state.nj.us/grc*. The Council can also respond to other questions about the law.

8. Information provided on this form may be subject to disclosure under the Open Public Records Act.

Revised Addendum Disposition Notes: NONE

State of New Jersey

Department of Environmental Protection

GOVERNMENT RECORDS REQUEST FORM

IMPORTANT NOTICE

Please read this entire form carefully as it contains important information concerning the response to your record request, accessing records, disputing denials, and your rights concerning government records. For further information, access WWW.NJ.GOV/DEP/OPRA.

Requestor Information

First Name: RICHARD MI J Last Name MAILHOT

Company: DRESDNER ROBIN

Mailing Address: 55 LANE ROAD, SUITE 220

City: Fairfield Twp State: NJ Zip: 07004 Email: rmailhot@dresdnerrobin.com

Business Telephone: (201) 725-8270 Extension

Facsimile Telephone: () -

State Use Only

Tracking #	287119
Received Date	03/11/2021
Access Method	**Send Electronic copies**

All matters relating to the response and access of any records identified for this request should be directed to:

NJDEP – Office of Record Access
401 East State Street
PO Box 420 Mail Code 401-06Q
Trenton, New Jersey 08625-0420

Tele #: (609) 341-3121
Fax #: (609) 292-1177

Record Request Details:

We are requesting a review of the Right-to-know files for PI# 20431200000.

Disposition Notes

Based on this record request,responsive records have been identified and available for access. Requester should contact the Office of Record Access at 609-341-3121 to schedule a file review, copies, or to obtain further information.

Record Request Response

In Progress	–	Open	
Filled	–	Closed	X
Denied	–	Closed	
Partial	–	Closed	

Addendum Disposition Notes: Please be advised that at this time, in accordance with N.J.S.A. 47:1A-5(i)(2) due to the circumstances surrounding the ongoing COVID-19 pandemic and the direction of the Governor to strictly observe the practice of social distancing and directing State employees to work remotely; the NJDEP is not able to provide access to the identified responsive records within the normal scheduling times. The NJDEP work force has transitioned to work remotely from home, impacting the ability of the NJDEP to readily access onsite and archived government records, conduct onsite inspections, and copy responsive records. The NJDEP will try its best to provide access as soon as possible to responsive records (i.e. inspection of records or copies) based on onsite resources and capabilities. We apologize for this inconvenience. The NJDEP has hazardous waste manifest data available online for NJP000785154 & NJD981876824. Manifest data for the period of 1980 to 2009 can be accessed at www.nj.gov/dep/dshw/hwr/newmanif.htm. Manifest data for the period of 2010 to June 30, 2018 can be accessed at

Matthew J. Cooper

03/18/2021

Access to Government Records Under the New Jersey Open Public Records Act (N.J.S.A. 47:1A-1 et seq.)

https://www13.state.nj.us/DataMiner/Search/SearchByCategory?isExternal=y&getCategory=y&catName=Hazardous+Waste+Manifest. As of July 1, 2018, the NJDEP no longer receives manifest records. Manifest data after July 1, 2018 can be access at the EPA website https://rcrapublic.epa.gov/rcrainfoweb/action/main-menu/view.	Custodian Signature **Date**

Information Regarding the Requested Records

If your request is in reference to a single facility, please provide the name of the facility, and the name of the operator name of the facility:	Facility Name: **Hertz Corp.** Operator Name:	
Please provide the owner name the facility or parcel of land:	Owner Name:	
If your request is in reference to a specific parcel of land, please provide the street address, block, lot and property owner of the parcel of land: (Note: if the property in question is over multiple blocks and lots, please list all in the description field below)	Street Address 1: **900 Doremus Avenue** Street Address 2: Block: Lot:	
If your request is in reference to a facility, site or parcel of land, please provide the Municipality and County where the facility, site or parcel of land is located:	County: **Essex** Municipality: **Newark**	
If the request is in reference to a particular permit issued by NJDEP, please provide the type of permit and any identifying numbers such as permit, incident or case numbers. (i.e. Fishing, Hunting, Hazardous Waste, Solid Waste, Land Use, NJPDES, Pesticides, Stream Encroachment, TWA, UST, Water Allocation)	List Permit Type:	List ID Numbers:
If your request is in reference to an individual, please provide the individual's name and type, and if the individual is a DEP employee, your relationship with the individual:	Individual's name: Type of Individual: Relationship:	
If the an individual was specified above, the individual was DEP Licensed, please specify the license type the individual holds:	License Type:	

The New Jersey Department of Environmental Protection has responded to your submitted Open Public Records Act (OPRA) record request. The following information will help you understand the response and your next available actions.

Tracking #: This is the Department's assigned Tracking # to your OPRA record request, which should be used in all corresponding matters.

Record Request Response:

- **In Progress** – Based on the nature of the request, the records sought, and/or the manner to which the records may exists, the Department requires additional time to investigate and respond to the request.
- **Filled** – Based on the information provided in your request, the Department was able to investigate and respond to your record request.
- **Denied** – Based on the nature of the request and/or the records sought, the Department has denied your request pursuant to a specific exemption(s) cited in N.J.S.A. 47:1A-1 seq.
- **Partial** – The Department has identified both responsive government records and records being denied based on the nature of the request and/or the records sought, that do not meet the definition of a government record pursuant to a specific exemption(s) cited in N.J.S.A. 47:1A-1 seq.

Disposition Notes: Provides detailed information concerning the Department's response to your request.

Accessing Records: Dependent on the volume of records and your interest, there are five (5) methods available to access the responsive government records:

- **File Review** – Schedule a file review with the Department to directly access the records and take notes or tag records of interest for copying. Copying can be performed by either the Department's onsite Copying Unit at State duplication fee costs or by the requester employing a Copy Vendor Service. If there are records stored in archives, a five-day processing period will be included prior to scheduling a review.

Access to Government Records Under the New Jersey Open Public Records Act (N.J.S.A. 47:1A-1 et seq.)

- **Copy Request** – All records of interest will be copied by the Department's onsite Copying Unit at State duplication fee costs unless a Copy Vendor Service is employed.
- **Electronic Records Request** – Dependent on the size & nature of the e-records, the Department will email the records or provide a CD or DVD.
- **Fax Request** – Based on the number of pages, the Department faxes the responsive records.
- **Web Access** – The responsive records can be access directly through the Department's web site. Web address will be provided.

1. The fees for duplication of a government record are specified below. We will notify you of any special charges, special service charges or other additional charges authorized by State law or regulation before processing your request. Payment shall be made by check or money order payable to the State of New Jersey and mailed to the address specified below.

   Hard Copies: Letter & Legal size = $0.05 per page
   Oversized Maps (Color) = $5.00 per map
   Oversized Maps (B&W) = $3.00 per map

   Electronic Records: CDs = $0.55 per CD
   DVDs = $0.55 per DVD

2. Pursuant to OPRA (C.47:1A-5c & C47:1A-5d), the Department will apply special service charge for any extraordinary expenditure of time and effort to accommodate a request. The special service charge will be based on the actual direct cost of providing the records. The requester shall have the opportunity to review and object to the charge prior to it being incurred; however, in the event the requester objects to the special service charge, the request will be closed and access to the records will not be granted.
3. By law, the Department must notify you that it grants or denies a request for access to government records within seven business days after the custodian of the record requested receives the request, provided that the record is currently available and not in storage. If the record requested is not currently available or is in storage, the custodian will advise you within seven business days when the record can be made available and the estimated cost. You may agree with the custodian to extend the time for making records available, or granting or denying your request.
4. You may be denied access to a government record if your request would substantially disrupt agency operations and the custodian is unable to reach a reasonable solution with you.
5. If the Department was unable to comply with your request for access to a government record, the custodian will indicate the reasons for denial on the request form.
6. Except as otherwise provided by law or by agreement with the requester, if the custodian of the record requested fails to respond to you within seven business days of receiving a request form, the failure to respond will be considered a denial of your request.
7. **Resolution of Disputed Findings:**

   In the event that a requester does not agree with the Department's record response, the requester should:

   No Records - Reexamined the request details to evaluate if all of the information was provided that could aid the Department in locating records. The Department's ability to identify records of interest is in direct correlation to matching the Department information with the information provided on the request. Such important identifiers are Facility/Site Name, Address, Case #, Permit #, Block/Lot.

   Denial - If your request for access to a government record has been denied or unfilled within the time permitted by law, you have a right to challenge the decision by the Department to deny access. The Department denies access to records only when those records do not meet the definition of a government record and/or public access is not allowed pursuant to the law. At your option, you may either:

   a. Contact the Office of Record Access to re-visit the matter or provide further explanation.

   b. Institute a proceeding in the Superior Court of New Jersey

   c. File a complaint in writing with the Government Records Council (GRC). You may contact the GRC by toll-free telephone at 866-850-0511, by mail at PO Box 819, Trenton, NJ, 08625, by e-mail at *grc@dca.state.nj.us*, or at their web site at *www.state.nj.us/grc*. The Council can also respond to other questions about the law.

8. Information provided on this form may be subject to disclosure under the Open Public Records Act.

Access to Government Records Under the New Jersey Open Public Records Act (N.J.S.A. 47:1A-1 et seq.)

Revised Addendum Disposition Notes: NONE

State of New Jersey

Department of Environmental Protection

GOVERNMENT RECORDS REQUEST FORM

IMPORTANT NOTICE

Please read this entire form carefully as it contains important information concerning the response to your record request, accessing records, disputing denials, and your rights concerning government records. For further information, access WWW.NJ.GOV/DEP/OPRA.

Requestor Information

First Name: RICHARD MI J Last Name MAILHOT

Company: DRESDNER ROBIN

Mailing Address: 55 LANE ROAD, SUITE 220

City: Fairfield Twp State: NJ Zip: 07004 Email: rmailhot@dresdnerrobin.com

Business Telephone: (201) 725-8270 Extension

Facsimile Telephone: () -

State Use Only

Tracking #	287121
Received Date	03/11/2021
Access Method	**Send Electronic copies**

All matters relating to the response and access of any records identified for this request should be directed to:

NJDEP – Office of Record Access
401 East State Street
PO Box 420 Mail Code 401-06Q
Trenton, New Jersey 08625-0420

Tele #: (609) 341-3121
Fax #: (609) 292-1177

Record Request Details:

We are requesting a review of the Site Remediation Program files for PI# G000008764.

Disposition Notes

Based on this record request,responsive records have been identified and available for access. Requester should contact the Office of Record Access at 609-341-3121 to schedule a file review, copies, or to obtain further information.

Addendum Disposition Notes: Please be advised that at this time, in accordance with N.J.S.A. 47:1A-5(i)(2) due to the circumstances surrounding the ongoing COVID-19 pandemic and the direction of the Governor to strictly observe the practice of social distancing and directing State employees to work remotely; the NJDEP is not able to provide access to the identified responsive records within the normal scheduling times. The NJDEP work force has transitioned to work remotely from home, impacting the ability of the NJDEP to readily access onsite and archived government records, conduct onsite inspections, and copy responsive records. The NJDEP will try its best to provide access as soon as possible to responsive records (i.e. inspection of records or copies) based on onsite resources and capabilities. We apologize for this inconvenience.

Record Request Response

In Progress	–	Open	
Filled	–	Closed	**X**
Denied	–	Closed	
Partial	–	Closed	

Matthew J. Cooper

03/17/2021

Custodian Signature **Date**

Access to Government Records Under the New Jersey Open Public Records Act (N.J.S.A. 47:1A-1 et seq.)

Information Regarding the Requested Records		
If your request is in reference to a single facility, please provide the name of the facility, and the name of the operator name of the facility:	Facility Name: **Hudson County Chromate 148** Operator Name: **British Petroleum Corp**	
Please provide the owner name the facility or parcel of land:	Owner Name:	
If your request is in reference to a specific parcel of land, please provide the street address, block, lot and property owner of the parcel of land: (Note: if the property in question is over multiple blocks and lots, please list all in the description field below)	Street Address 1: **350 Coastal Street** Street Address 2: Block: Lot:	
If your request is in reference to a facility, site or parcel of land, please provide the Municipality and County where the facility, site or parcel of land is located:	County: **Essex** Municipality: **Newark**	
If the request is in reference to a particular permit issued by NJDEP, please provide the type of permit and any identifying numbers such as permit, incident or case numbers. (i.e. Fishing, Hunting, Hazardous Waste, Solid Waste, Land Use, NJPDES, Pesticides, Stream Encroachment, TWA, UST, Water Allocation)	List Permit Type:	List ID Numbers:
If your request is in reference to an individual, please provide the individual's name and type, and if the individual is a DEP employee, your relationship with the individual:	Individual's name: Type of Individual: Relationship:	
If the an individual was specified above, the individual was DEP Licensed, please specify the license type the individual holds:	License Type:	

The New Jersey Department of Environmental Protection has responded to your submitted Open Public Records Act (OPRA) record request. The following information will help you understand the response and your next available actions.

Tracking #: This is the Department's assigned Tracking # to your OPRA record request, which should be used in all corresponding matters.

Record Request Response:

- **In Progress** – Based on the nature of the request, the records sought, and/or the manner to which the records may exists, the Department requires additional time to investigate and respond to the request.
- **Filled** – Based on the information provided in your request, the Department was able to investigate and respond to your record request.
- **Denied** – Based on the nature of the request and/or the records sought, the Department has denied your request pursuant to a specific exemption(s) cited in N.J.S.A. 47:1A-1 seq.
- **Partial** – The Department has identified both responsive government records and records being denied based on the nature of the request and/or the records sought, that do not meet the definition of a government record pursuant to a specific exemption(s) cited in N.J.S.A. 47:1A-1 seq.

Disposition Notes: Provides detailed information concerning the Department's response to your request.

Accessing Records: Dependent on the volume of records and your interest, there are five (5) methods available to access the responsive government records:

- **File Review** – Schedule a file review with the Department to directly access the records and take notes or tag records of interest for copying. Copying can be performed by either the Department's onsite Copying Unit at State duplication fee costs or by the requester employing a Copy Vendor Service. If there are records stored in archives, a five-day processing period will be included prior to scheduling a review.
- **Copy Request** – All records of interest will be copied by the Department's onsite Copying Unit at State duplication fee costs unless a Copy Vendor Service is employed.
- **Electronic Records Request** – Dependent on the size & nature of the e-records, the Department will email the records or provide a CD or DVD.
- **Fax Request** – Based on the number of pages, the Department faxes the responsive records.
- **Web Access** – The responsive records can be access directly through the Department's web site. Web address will be provided.

Access to Government Records Under the New Jersey Open Public Records Act (N.J.S.A. 47:1A-1 et seq.)

1. The fees for duplication of a government record are specified below. We will notify you of any special charges, special service charges or other additional charges authorized by State law or regulation before processing your request. Payment shall be made by check or money order payable to the State of New Jersey and mailed to the address specified below.

Hard Copies:	Letter & Legal size	= $0.05 per page	**Electronic Records:** CDs = $0.55 per CD
	Oversized Maps (Color)	= $5.00 per map	DVDs = $0.55 per DVD
	Oversized Maps (B&W)	= $3.00 per map	

2. Pursuant to OPRA (C.47:1A-5c & C47:1A-5d), the Department will apply special service charge for any extraordinary expenditure of time and effort to accommodate a request. The special service charge will be based on the actual direct cost of providing the records. The requester shall have the opportunity to review and object to the charge prior to it being incurred; however, in the event the requester objects to the special service charge, the request will be closed and access to the records will not be granted.

3. By law, the Department must notify you that it grants or denies a request for access to government records within seven business days after the custodian of the record requested receives the request, provided that the record is currently available and not in storage. If the record requested is not currently available or is in storage, the custodian will advise you within seven business days when the record can be made available and the estimated cost. You may agree with the custodian to extend the time for making records available, or granting or denying your request.

4. You may be denied access to a government record if your request would substantially disrupt agency operations and the custodian is unable to reach a reasonable solution with you.

5. If the Department was unable to comply with your request for access to a government record, the custodian will indicate the reasons for denial on the request form.

6. Except as otherwise provided by law or by agreement with the requester, if the custodian of the record requested fails to respond to you within seven business days of receiving a request form, the failure to respond will be considered a denial of your request.

7. **Resolution of Disputed Findings:**

   In the event that a requester does not agree with the Department's record response, the requester should:

   No Records - Reexamined the request details to evaluate if all of the information was provided that could aid the Department in locating records. The Department's ability to identify records of interest is in direct correlation to matching the Department information with the information provided on the request. Such important identifiers are Facility/Site Name, Address, Case #, Permit #, Block/Lot.

   Denial - If your request for access to a government record has been denied or unfilled within the time permitted by law, you have a right to challenge the decision by the Department to deny access. The Department denies access to records only when those records do not meet the definition of a government record and/or public access is not allowed pursuant to the law. At your option, you may either:

   a. Contact the Office of Record Access to re-visit the matter or provide further explanation.

   b. Institute a proceeding in the Superior Court of New Jersey

   c. File a complaint in writing with the Government Records Council (GRC). You may contact the GRC by toll-free telephone at 866-850-0511, by mail at PO Box 819, Trenton, NJ, 08625, by e-mail at *grc@dca.state.nj.us*, or at their web site at *www.state.nj.us/grc*. The Council can also respond to other questions about the law.

8. Information provided on this form may be subject to disclosure under the Open Public Records Act.

Revised Addendum Disposition Notes: NONE

State of New Jersey

Department of Environmental Protection

GOVERNMENT RECORDS REQUEST FORM

IMPORTANT NOTICE

Please read this entire form carefully as it contains important information concerning the response to your record request, accessing records, disputing denials, and your rights concerning government records. For further information, access WWW.NJ.GOV/DEP/OPRA.

Requestor Information

First Name: RCHARD MI J Last Name MAILHOT

Company: DRESDNER ROBIN

Mailing Address: 55 LANE ROAD, SUITE 220

City: Fairfield State: NJ Zip: 07004 Email: rmailhot@dresdnerrobin.com

Business Telephone: (201) 725-8270 Extension

Facsimile Telephone: () -

State Use Only

Tracking #	287124
Received Date	03/11/2021
Access Method	**Send Electronic copies**

All matters relating to the response and access of any records identified for this request should be directed to:

NJDEP – Office of Record Access
401 East State Street
PO Box 420 Mail Code 401-06Q
Trenton, New Jersey 08625-0420

Tele #: (609) 341-3121
Fax #: (609) 292-1177

Record Request Details:

We are requesting a review of the Right to Know files for PI# 00000035160.

Disposition Notes

Based on this record request, responsive records have been identified and will be emailed to you within 5-business days. Requestor may contact the Office of Record Access at 609-341-3121 to obtain further information.

Addendum Disposition Notes: Please be advised that at this time, due to the circumstances surrounding the ongoing COVID-19 pandemic and the Governor directing State employees to work remotely and limitation of onsite resources, the NJDEP may not be able to provide the records within the normal identified timeframes (See N.J.S.A. 47:1A-5(i)(2)). We apologize for this potential inconvenience.

Record Request Response

In Progress	–	Open	
Filled	–	Closed	X
Denied	–	Closed	
Partial	–	Closed	

Matthew J. Coefer 03/15/2021

Custodian Signature **Date**

Access to Government Records Under the New Jersey Open Public Records Act (N.J.S.A. 47:1A-1 et seq.)

Information Regarding the Requested Records		
If your request is in reference to a single facility, please provide the name of the facility, and the name of the operator name of the facility:	Facility Name: **Giordano Recycling** Operator Name:	
Please provide the owner name the facility or parcel of land:	Owner Name:	
If your request is in reference to a specific parcel of land, please provide the street address, block, lot and property owner of the parcel of land: (Note: if the property in question is over multiple blocks and lots, please list all in the description field below)	Street Address 1: **292 Marlin Street** Street Address 2: Block: Lot:	
If your request is in reference to a facility, site or parcel of land, please provide the Municipality and County where the facility, site or parcel of land is located:	County: **Essex** Municipality: **Newark**	
If the request is in reference to a particular permit issued by NJDEP, please provide the type of permit and any identifying numbers such as permit, incident or case numbers. (i.e. Fishing, Hunting, Hazardous Waste, Solid Waste, Land Use, NJPDES, Pesticides, Stream Encroachment, TWA, UST, Water Allocation)	List Permit Type:	List ID Numbers:
If your request is in reference to an individual, please provide the individual's name and type, and if the individual is a DEP employee, your relationship with the individual:	Individual's name: Type of Individual: Relationship:	
If the an individual was specified above, the individual was DEP Licensed, please specify the license type the individual holds:	License Type:	

The New Jersey Department of Environmental Protection has responded to your submitted Open Public Records Act (OPRA) record request. The following information will help you understand the response and your next available actions.

Tracking #: This is the Department's assigned Tracking # to your OPRA record request, which should be used in all corresponding matters.

Record Request Response:

- **In Progress** – Based on the nature of the request, the records sought, and/or the manner to which the records may exists, the Department requires additional time to investigate and respond to the request.
- **Filled** – Based on the information provided in your request, the Department was able to investigate and respond to your record request.
- **Denied** – Based on the nature of the request and/or the records sought, the Department has denied your request pursuant to a specific exemption(s) cited in N.J.S.A. 47:1A-1 seq.
- **Partial** – The Department has identified both responsive government records and records being denied based on the nature of the request and/or the records sought, that do not meet the definition of a government record pursuant to a specific exemption(s) cited in N.J.S.A. 47:1A-1 seq.

Disposition Notes: Provides detailed information concerning the Department's response to your request.

Accessing Records: Dependent on the volume of records and your interest, there are five (5) methods available to access the responsive government records:

- **File Review** – Schedule a file review with the Department to directly access the records and take notes or tag records of interest for copying. Copying can be performed by either the Department's onsite Copying Unit at State duplication fee costs or by the requester employing a Copy Vendor Service. If there are records stored in archives, a five-day processing period will be included prior to scheduling a review.
- **Copy Request** – All records of interest will be copied by the Department's onsite Copying Unit at State duplication fee costs unless a Copy Vendor Service is employed.
- **Electronic Records Request** – Dependent on the size & nature of the e-records, the Department will email the records or provide a CD or DVD.
- **Fax Request** – Based on the number of pages, the Department faxes the responsive records.
- **Web Access** – The responsive records can be access directly through the Department's web site. Web address will be provided.

Access to Government Records Under the New Jersey Open Public Records Act (N.J.S.A. 47:1A-1 et seq.)

1. The fees for duplication of a government record are specified below. We will notify you of any special charges, special service charges or other additional charges authorized by State law or regulation before processing your request. Payment shall be made by check or money order payable to the State of New Jersey and mailed to the address specified below.

Hard Copies:	Letter & Legal size	= $0.05 per page	**Electronic Records:** CDs = $0.55 per CD
	Oversized Maps (Color)	= $5.00 per map	DVDs = $0.55 per DVD
	Oversized Maps (B&W)	= $3.00 per map	

2. Pursuant to OPRA (C.47:1A-5c & C47:1A-5d), the Department will apply special service charge for any extraordinary expenditure of time and effort to accommodate a request. The special service charge will be based on the actual direct cost of providing the records. The requester shall have the opportunity to review and object to the charge prior to it being incurred; however, in the event the requester objects to the special service charge, the request will be closed and access to the records will not be granted.

3. By law, the Department must notify you that it grants or denies a request for access to government records within seven business days after the custodian of the record requested receives the request, provided that the record is currently available and not in storage. If the record requested is not currently available or is in storage, the custodian will advise you within seven business days when the record can be made available and the estimated cost. You may agree with the custodian to extend the time for making records available, or granting or denying your request.

4. You may be denied access to a government record if your request would substantially disrupt agency operations and the custodian is unable to reach a reasonable solution with you.

5. If the Department was unable to comply with your request for access to a government record, the custodian will indicate the reasons for denial on the request form.

6. Except as otherwise provided by law or by agreement with the requester, if the custodian of the record requested fails to respond to you within seven business days of receiving a request form, the failure to respond will be considered a denial of your request.

7. **Resolution of Disputed Findings:**

   In the event that a requester does not agree with the Department's record response, the requester should:

   No Records - Reexamined the request details to evaluate if all of the information was provided that could aid the Department in locating records. The Department's ability to identify records of interest is in direct correlation to matching the Department information with the information provided on the request. Such important identifiers are Facility/Site Name, Address, Case #, Permit #, Block/Lot.

   Denial - If your request for access to a government record has been denied or unfilled within the time permitted by law, you have a right to challenge the decision by the Department to deny access. The Department denies access to records only when those records do not meet the definition of a government record and/or public access is not allowed pursuant to the law. At your option, you may either:

   a. Contact the Office of Record Access to re-visit the matter or provide further explanation.

   b. Institute a proceeding in the Superior Court of New Jersey

   c. File a complaint in writing with the Government Records Council (GRC). You may contact the GRC by toll-free telephone at 866-850-0511, by mail at PO Box 819, Trenton, NJ, 08625, by e-mail at *grc@dca.state.nj.us*, or at their web site at *www.state.nj.us/grc*. The Council can also respond to other questions about the law.

8. Information provided on this form may be subject to disclosure under the Open Public Records Act.

Revised Addendum Disposition Notes: NONE

State of New Jersey

Department of Environmental Protection

GOVERNMENT RECORDS REQUEST FORM

IMPORTANT NOTICE

Please read this entire form carefully as it contains important information concerning the response to your record request, accessing records, disputing denials, and your rights concerning government records. For further information, access WWW.NJ.GOV/DEP/OPRA.

Requestor Information

First Name: RICHARD MI J Last Name MAILHOT

Company: DRESDNER ROBIN

Mailing Address: 55 LANE ROAD SUITE 220

City: Fairfield State: NJ Zip: 07004 Email: rmailhot@dresdnerrobin.com

Business Telephone: (201) 725-8270 Extension

Facsimile Telephone: () -

State Use Only

Tracking #	287185
Received Date	03/12/2021
Access Method	**Send Electronic copies**

All matters relating to the response and access of any records identified for this request should be directed to:

NJDEP – Office of Record Access
401 East State Street
PO Box 420 Mail Code 401-06Q
Trenton, New Jersey 08625-0420

Tele #: (609) 341-3121
Fax #: (609) 292-1177

Record Request Details:

We are requesting a review of the Site Remediation Program files for PI# G000005084

Disposition Notes

Based on this record request, responsive records have been identified and will be emailed to you within 5-business days. Requestor may contact the Office of Record Access at 609-341-3121 to obtain further information.

Addendum Disposition Notes: Based on this request, responsive records have been ordered and will be emailed once received. Please note that the request is very broad and does not define specific records and for that reason; the NJDEP is providing all remedial, permitting and environmental records that were able to be identified based on your request from the NJDEP Site Remediation Program that have historically been provided in response to Environmental Phase I or Due Diligence (e.g. performing a Preliminary Assessment) requests.Please be advised that at this time, due to the circumstances surrounding the ongoing COVID-19 pandemic and the Governor directing State employees to work remotely and limitation of onsite resources, the NJDEP may not be able to provide the records within the normal identified timeframes (See N.J.S.A. 47:1A-5(i)(2)). We apologize for this potential inconvenience.

Record Request Response

In Progress	–	Open	
Filled	–	Closed	
Denied	–	Closed	
Partial	–	Closed	

Matthew J. Cooper 03/18/2021

Custodian Signature **Date**

Access to Government Records Under the New Jersey Open Public Records Act (N.J.S.A. 47:1A-1 et seq.)

Information Regarding the Requested Records		
If your request is in reference to a single facility, please provide the name of the facility, and the name of the operator name of the facility:	Facility Name: **Port Street Warehouse** Operator Name:	
Please provide the owner name the facility or parcel of land:	Owner Name:	
If your request is in reference to a specific parcel of land, please provide the street address, block, lot and property owner of the parcel of land: (Note: if the property in question is over multiple blocks and lots, please list all in the description field below)	Street Address 1: Street Address 2: Block: Lot:	
If your request is in reference to a facility, site or parcel of land, please provide the Municipality and County where the facility, site or parcel of land is located:	County: **Essex** Municipality: **Newark**	
If the request is in reference to a particular permit issued by NJDEP, please provide the type of permit and any identifying numbers such as permit, incident or case numbers. (i.e. Fishing, Hunting, Hazardous Waste, Solid Waste, Land Use, NJPDES, Pesticides, Stream Encroachment, TWA, UST, Water Allocation)	List Permit Type:	List ID Numbers:
If your request is in reference to an individual, please provide the individual's name and type, and if the individual is a DEP employee, your relationship with the individual:	Individual's name: Type of Individual: Relationship:	
If the an individual was specified above, the individual was DEP Licensed, please specify the license type the individual holds:	License Type:	

The New Jersey Department of Environmental Protection has responded to your submitted Open Public Records Act (OPRA) record request. The following information will help you understand the response and your next available actions.

Tracking #: This is the Department's assigned Tracking # to your OPRA record request, which should be used in all corresponding matters.

Record Request Response:

- **In Progress** – Based on the nature of the request, the records sought, and/or the manner to which the records may exists, the Department requires additional time to investigate and respond to the request.
- **Filled** – Based on the information provided in your request, the Department was able to investigate and respond to your record request.
- **Denied** – Based on the nature of the request and/or the records sought, the Department has denied your request pursuant to a specific exemption(s) cited in N.J.S.A. 47:1A-1 seq.
- **Partial** – The Department has identified both responsive government records and records being denied based on the nature of the request and/or the records sought, that do not meet the definition of a government record pursuant to a specific exemption(s) cited in N.J.S.A. 47:1A-1 seq.

Disposition Notes: Provides detailed information concerning the Department's response to your request.

Accessing Records: Dependent on the volume of records and your interest, there are five (5) methods available to access the responsive government records:

- **File Review** – Schedule a file review with the Department to directly access the records and take notes or tag records of interest for copying. Copying can be performed by either the Department's onsite Copying Unit at State duplication fee costs or by the requester employing a Copy Vendor Service. If there are records stored in archives, a five-day processing period will be included prior to scheduling a review.
- **Copy Request** – All records of interest will be copied by the Department's onsite Copying Unit at State duplication fee costs unless a Copy Vendor Service is employed.
- **Electronic Records Request** – Dependent on the size & nature of the e-records, the Department will email the records or provide a CD or DVD.
- **Fax Request** – Based on the number of pages, the Department faxes the responsive records.

Access to Government Records Under the New Jersey Open Public Records Act (N.J.S.A. 47:1A-1 et seq.)

- **Web Access** – The responsive records can be access directly through the Department's web site. Web address will be provided.

1. The fees for duplication of a government record are specified below. We will notify you of any special charges, special service charges or other additional charges authorized by State law or regulation before processing your request. Payment shall be made by check or money order payable to the State of New Jersey and mailed to the address specified below.

   Hard Copies: Letter & Legal size = $0.05 per page
   Oversized Maps (Color) = $5.00 per map
   Oversized Maps (B&W) = $3.00 per map

   Electronic Records: CDs = $0.55 per CD
   DVDs = $0.55 per DVD

2. Pursuant to OPRA (C.47:1A-5c & C47:1A-5d), the Department will apply special service charge for any extraordinary expenditure of time and effort to accommodate a request. The special service charge will be based on the actual direct cost of providing the records. The requester shall have the opportunity to review and object to the charge prior to it being incurred; however, in the event the requester objects to the special service charge, the request will be closed and access to the records will not be granted.

3. By law, the Department must notify you that it grants or denies a request for access to government records within seven business days after the custodian of the record requested receives the request, provided that the record is currently available and not in storage. If the record requested is not currently available or is in storage, the custodian will advise you within seven business days when the record can be made available and the estimated cost. You may agree with the custodian to extend the time for making records available, or granting or denying your request.

4. You may be denied access to a government record if your request would substantially disrupt agency operations and the custodian is unable to reach a reasonable solution with you.

5. If the Department was unable to comply with your request for access to a government record, the custodian will indicate the reasons for denial on the request form.

6. Except as otherwise provided by law or by agreement with the requester, if the custodian of the record requested fails to respond to you within seven business days of receiving a request form, the failure to respond will be considered a denial of your request.

7. **Resolution of Disputed Findings:**

   In the event that a requester does not agree with the Department's record response, the requester should:

   No Records - Reexamined the request details to evaluate if all of the information was provided that could aid the Department in locating records. The Department's ability to identify records of interest is in direct correlation to matching the Department information with the information provided on the request. Such important identifiers are Facility/Site Name, Address, Case #, Permit #, Block/Lot.

   Denial - If your request for access to a government record has been denied or unfilled within the time permitted by law, you have a right to challenge the decision by the Department to deny access. The Department denies access to records only when those records do not meet the definition of a government record and/or public access is not allowed pursuant to the law. At your option, you may either:

   a. Contact the Office of Record Access to re-visit the matter or provide further explanation.

   b. Institute a proceeding in the Superior Court of New Jersey

   c. File a complaint in writing with the Government Records Council (GRC). You may contact the GRC by toll-free telephone at 866-850-0511, by mail at PO Box 819, Trenton, NJ, 08625, by e-mail at *grc@dca.state.nj.us*, or at their web site at *www.state.nj.us/grc*. The Council can also respond to other questions about the law.

8. Information provided on this form may be subject to disclosure under the Open Public Records Act.

Revised Addendum Disposition Notes: NONE

State of New Jersey

Department of Environmental Protection

GOVERNMENT RECORDS REQUEST FORM

IMPORTANT NOTICE

Please read this entire form carefully as it contains important information concerning the response to your record request, accessing records, disputing denials, and your rights concerning government records. For further information, access WWW.NJ.GOV/DEP/OPRA.

Requestor Information

First Name: RICHARD MI J Last Name MAILHOT

Company: DRESDNER ROBIN

Mailing Address: 55 LANE ROAD SUITE 220

City: Fairfield State: NJ Zip: 07004 Email: rmailhot@dresdnerrobin.com

Business Telephone: (201) 725-8270 Extension

Facsimile Telephone: () -

State Use Only

Tracking #	287186
Received Date	03/12/2021
Access Method	**Send Electronic copies**

All matters relating to the response and access of any records identified for this request should be directed to:

NJDEP – Office of Record Access
401 East State Street
PO Box 420 Mail Code 401-06Q
Trenton, New Jersey 08625-0420

Tele #: (609) 341-3121
Fax #: (609) 292-1177

Record Request Details:

We are requesting a review of the Site Remediation Program files for PI# 536501.

Disposition Notes

Based on this record request,responsive records have been identified and available for access. Requester should contact the Office of Record Access at 609-341-3121 to schedule a file review, copies, or to obtain further information.

Addendum Disposition Notes: Based on this request, responsive records have been located. Contact us at 609-341-3121 to schedule access/inspection. Please note that the request is very broad and does not define specific records and for that reason; the NJDEP is providing all remedial, permitting and environmental records that were able to be identified based on your request from the NJDEP Site Remediation Program that have historically been provided in response to Environmental Phase I or Due Diligence (e.g. performing a Preliminary Assessment) requests.

Record Request Response

In Progress	–	Open	
Filled	–	Closed	X
Denied	–	Closed	
Partial	–	Closed	

Matthew J. Cooper 03/18/2021

Custodian Signature **Date**

Access to Government Records Under the New Jersey Open Public Records Act (N.J.S.A. 47:1A-1 et seq.)

Information Regarding the Requested Records		
If your request is in reference to a single facility, please provide the name of the facility, and the name of the operator name of the facility:	Facility Name: **Route 78 West Parkway Ramp Diesel Spill** Operator Name:	
Please provide the owner name the facility or parcel of land:	Owner Name:	
If your request is in reference to a specific parcel of land, please provide the street address, block, lot and property owner of the parcel of land: (Note: if the property in question is over multiple blocks and lots, please list all in the description field below)	Street Address 1: Street Address 2: Block: Lot:	
If your request is in reference to a facility, site or parcel of land, please provide the Municipality and County where the facility, site or parcel of land is located:	County: **Essex** Municipality: **Newark**	
If the request is in reference to a particular permit issued by NJDEP, please provide the type of permit and any identifying numbers such as permit, incident or case numbers. (i.e. Fishing, Hunting, Hazardous Waste, Solid Waste, Land Use, NJPDES, Pesticides, Stream Encroachment, TWA, UST, Water Allocation)	List Permit Type:	List ID Numbers:
If your request is in reference to an individual, please provide the individual's name and type, and if the individual is a DEP employee, your relationship with the individual:	Individual's name: Type of Individual: Relationship:	
If the an individual was specified above, the individual was DEP Licensed, please specify the license type the individual holds:	License Type:	

The New Jersey Department of Environmental Protection has responded to your submitted Open Public Records Act (OPRA) record request. The following information will help you understand the response and your next available actions.

Tracking #: This is the Department's assigned Tracking # to your OPRA record request, which should be used in all corresponding matters.

Record Request Response:

- **In Progress** – Based on the nature of the request, the records sought, and/or the manner to which the records may exists, the Department requires additional time to investigate and respond to the request.
- **Filled** – Based on the information provided in your request, the Department was able to investigate and respond to your record request.
- **Denied** – Based on the nature of the request and/or the records sought, the Department has denied your request pursuant to a specific exemption(s) cited in N.J.S.A. 47:1A-1 seq.
- **Partial** – The Department has identified both responsive government records and records being denied based on the nature of the request and/or the records sought, that do not meet the definition of a government record pursuant to a specific exemption(s) cited in N.J.S.A. 47:1A-1 seq.

Disposition Notes: Provides detailed information concerning the Department's response to your request.

Accessing Records: Dependent on the volume of records and your interest, there are five (5) methods available to access the responsive government records:

- **File Review** – Schedule a file review with the Department to directly access the records and take notes or tag records of interest for copying. Copying can be performed by either the Department's onsite Copying Unit at State duplication fee costs or by the requester employing a Copy Vendor Service. If there are records stored in archives, a five-day processing period will be included prior to scheduling a review.
- **Copy Request** – All records of interest will be copied by the Department's onsite Copying Unit at State duplication fee costs unless a Copy Vendor Service is employed.
- **Electronic Records Request** – Dependent on the size & nature of the e-records, the Department will email the records or provide a CD or DVD.
- **Fax Request** – Based on the number of pages, the Department faxes the responsive records.

Access to Government Records Under the New Jersey Open Public Records Act (N.J.S.A. 47:1A-1 et seq.)

- **Web Access** – The responsive records can be access directly through the Department's web site. Web address will be provided.

1. The fees for duplication of a government record are specified below. We will notify you of any special charges, special service charges or other additional charges authorized by State law or regulation before processing your request. Payment shall be made by check or money order payable to the State of New Jersey and mailed to the address specified below.

   Hard Copies: Letter & Legal size = $0.05 per page
   Oversized Maps (Color) = $5.00 per map
   Oversized Maps (B&W) = $3.00 per map

   Electronic Records: CDs = $0.55 per CD
   DVDs = $0.55 per DVD

2. Pursuant to OPRA (C.47:1A-5c & C47:1A-5d), the Department will apply special service charge for any extraordinary expenditure of time and effort to accommodate a request. The special service charge will be based on the actual direct cost of providing the records. The requester shall have the opportunity to review and object to the charge prior to it being incurred; however, in the event the requester objects to the special service charge, the request will be closed and access to the records will not be granted.

3. By law, the Department must notify you that it grants or denies a request for access to government records within seven business days after the custodian of the record requested receives the request, provided that the record is currently available and not in storage. If the record requested is not currently available or is in storage, the custodian will advise you within seven business days when the record can be made available and the estimated cost. You may agree with the custodian to extend the time for making records available, or granting or denying your request.

4. You may be denied access to a government record if your request would substantially disrupt agency operations and the custodian is unable to reach a reasonable solution with you.

5. If the Department was unable to comply with your request for access to a government record, the custodian will indicate the reasons for denial on the request form.

6. Except as otherwise provided by law or by agreement with the requester, if the custodian of the record requested fails to respond to you within seven business days of receiving a request form, the failure to respond will be considered a denial of your request.

7. **Resolution of Disputed Findings:**

   In the event that a requester does not agree with the Department's record response, the requester should:

   No Records - Reexamined the request details to evaluate if all of the information was provided that could aid the Department in locating records. The Department's ability to identify records of interest is in direct correlation to matching the Department information with the information provided on the request. Such important identifiers are Facility/Site Name, Address, Case #, Permit #, Block/Lot.

   Denial - If your request for access to a government record has been denied or unfilled within the time permitted by law, you have a right to challenge the decision by the Department to deny access. The Department denies access to records only when those records do not meet the definition of a government record and/or public access is not allowed pursuant to the law. At your option, you may either:

   a. Contact the Office of Record Access to re-visit the matter or provide further explanation.

   b. Institute a proceeding in the Superior Court of New Jersey

   c. File a complaint in writing with the Government Records Council (GRC). You may contact the GRC by toll-free telephone at 866-850-0511, by mail at PO Box 819, Trenton, NJ, 08625, by e-mail at *grc@dca.state.nj.us*, or at their web site at *www.state.nj.us/grc*. The Council can also respond to other questions about the law.

8. Information provided on this form may be subject to disclosure under the Open Public Records Act.

Revised Addendum Disposition Notes: NONE

State of New Jersey

Department of Environmental Protection

GOVERNMENT RECORDS REQUEST FORM

IMPORTANT NOTICE

Please read this entire form carefully as it contains important information concerning the response to your record request, accessing records, disputing denials, and your rights concerning government records. For further information, access WWW.NJ.GOV/DEP/OPRA.

Requestor Information

First Name: RICHARD MI J Last Name MAILHOT

Company: DRESDNER ROBIN

Mailing Address: 55 LANE ROAD SUITE 220

City: Fairfield State: NJ Zip: 07004 Email: rmailhot@dresdnerrobin.com

Business Telephone: (201) 725-8270 Extension

Facsimile Telephone: () -

State Use Only

Tracking #	287187
Received Date	03/12/2021
Access Method	**Send Electronic copies**

All matters relating to the response and access of any records identified for this request should be directed to:

NJDEP – Office of Record Access
401 East State Street
PO Box 420 Mail Code 401-06Q
Trenton, New Jersey 08625-0420

Tele #: (609) 341-3121
Fax #: (609) 292-1177

Record Request Details:

We are requesting a review of the Site Remediation Program files for PI# 012881 and right-to-know files for PI # 1468880005.

Disposition Notes

Based on this record request,responsive records have been identified and available for access. Requester should contact the Office of Record Access at 609-341-3121 to schedule a file review, copies, or to obtain further information.

Addendum Disposition Notes: Please be advised that at this time, in accordance with N.J.S.A. 47:1A-5(i)(2) due to the circumstances surrounding the ongoing COVID-19 pandemic and the direction of the Governor to strictly observe the practice of social distancing and directing State employees to work remotely; the NJDEP is not able to provide access to the identified responsive records within the normal scheduling times. The NJDEP work force has transitioned to work remotely from home, impacting the ability of the NJDEP to readily access onsite and archived government records, conduct onsite inspections, and copy responsive records. The NJDEP will try its best to provide access as soon as possible to responsive records (i.e. inspection of records or copies) based on onsite resources and capabilities. We apologize for this inconvenience.

Record Request Response

In Progress	–	Open	
Filled	–	Closed	**X**
Denied	–	Closed	
Partial	–	Closed	

Matthew J. Cooper

03/18/2021

Custodian Signature **Date**

Access to Government Records Under the New Jersey Open Public Records Act (N.J.S.A. 47:1A-1 et seq.)

Information Regarding the Requested Records		
If your request is in reference to a single facility, please provide the name of the facility, and the name of the operator name of the facility:	Facility Name: **Consolidated Freightways** Operator Name: **XPO Logistics Freight, Inc.**	
Please provide the owner name the facility or parcel of land:	Owner Name:	
If your request is in reference to a specific parcel of land, please provide the street address, block, lot and property owner of the parcel of land: (Note: if the property in question is over multiple blocks and lots, please list all in the description field below)	Street Address 1: **300 Port Street** Street Address 2: Block: Lot:	
If your request is in reference to a facility, site or parcel of land, please provide the Municipality and County where the facility, site or parcel of land is located:	County: **Essex** Municipality: **Newark**	
If the request is in reference to a particular permit issued by NJDEP, please provide the type of permit and any identifying numbers such as permit, incident or case numbers. (i.e. Fishing, Hunting, Hazardous Waste, Solid Waste, Land Use, NJPDES, Pesticides, Stream Encroachment, TWA, UST, Water Allocation)	List Permit Type:	List ID Numbers:
If your request is in reference to an individual, please provide the individual's name and type, and if the individual is a DEP employee, your relationship with the individual:	Individual's name: Type of Individual: Relationship:	
If the an individual was specified above, the individual was DEP Licensed, please specify the license type the individual holds:	License Type:	

The New Jersey Department of Environmental Protection has responded to your submitted Open Public Records Act (OPRA) record request. The following information will help you understand the response and your next available actions.

Tracking #: This is the Department's assigned Tracking # to your OPRA record request, which should be used in all corresponding matters.

Record Request Response:

- **In Progress** – Based on the nature of the request, the records sought, and/or the manner to which the records may exists, the Department requires additional time to investigate and respond to the request.
- **Filled** – Based on the information provided in your request, the Department was able to investigate and respond to your record request.
- **Denied** – Based on the nature of the request and/or the records sought, the Department has denied your request pursuant to a specific exemption(s) cited in N.J.S.A. 47:1A-1 seq.
- **Partial** – The Department has identified both responsive government records and records being denied based on the nature of the request and/or the records sought, that do not meet the definition of a government record pursuant to a specific exemption(s) cited in N.J.S.A. 47:1A-1 seq.

Disposition Notes: Provides detailed information concerning the Department's response to your request.

Accessing Records: Dependent on the volume of records and your interest, there are five (5) methods available to access the responsive government records:

- **File Review** – Schedule a file review with the Department to directly access the records and take notes or tag records of interest for copying. Copying can be performed by either the Department's onsite Copying Unit at State duplication fee costs or by the requester employing a Copy Vendor Service. If there are records stored in archives, a five-day processing period will be included prior to scheduling a review.
- **Copy Request** – All records of interest will be copied by the Department's onsite Copying Unit at State duplication fee costs unless a Copy Vendor Service is employed.
- **Electronic Records Request** – Dependent on the size & nature of the e-records, the Department will email the records or provide a CD or DVD.
- **Fax Request** – Based on the number of pages, the Department faxes the responsive records.

Access to Government Records Under the New Jersey Open Public Records Act (N.J.S.A. 47:1A-1 et seq.)

- **Web Access** – The responsive records can be access directly through the Department's web site. Web address will be provided.

1. The fees for duplication of a government record are specified below. We will notify you of any special charges, special service charges or other additional charges authorized by State law or regulation before processing your request. Payment shall be made by check or money order payable to the State of New Jersey and mailed to the address specified below.

   Hard Copies: Letter & Legal size = $0.05 per page
   Oversized Maps (Color) = $5.00 per map
   Oversized Maps (B&W) = $3.00 per map

   Electronic Records: CDs = $0.55 per CD
   DVDs = $0.55 per DVD

2. Pursuant to OPRA (C.47:1A-5c & C47:1A-5d), the Department will apply special service charge for any extraordinary expenditure of time and effort to accommodate a request. The special service charge will be based on the actual direct cost of providing the records. The requester shall have the opportunity to review and object to the charge prior to it being incurred; however, in the event the requester objects to the special service charge, the request will be closed and access to the records will not be granted.

3. By law, the Department must notify you that it grants or denies a request for access to government records within seven business days after the custodian of the record requested receives the request, provided that the record is currently available and not in storage. If the record requested is not currently available or is in storage, the custodian will advise you within seven business days when the record can be made available and the estimated cost. You may agree with the custodian to extend the time for making records available, or granting or denying your request.

4. You may be denied access to a government record if your request would substantially disrupt agency operations and the custodian is unable to reach a reasonable solution with you.

5. If the Department was unable to comply with your request for access to a government record, the custodian will indicate the reasons for denial on the request form.

6. Except as otherwise provided by law or by agreement with the requester, if the custodian of the record requested fails to respond to you within seven business days of receiving a request form, the failure to respond will be considered a denial of your request.

7. **Resolution of Disputed Findings:**

   In the event that a requester does not agree with the Department's record response, the requester should:

   No Records - Reexamined the request details to evaluate if all of the information was provided that could aid the Department in locating records. The Department's ability to identify records of interest is in direct correlation to matching the Department information with the information provided on the request. Such important identifiers are Facility/Site Name, Address, Case #, Permit #, Block/Lot.

   Denial - If your request for access to a government record has been denied or unfilled within the time permitted by law, you have a right to challenge the decision by the Department to deny access. The Department denies access to records only when those records do not meet the definition of a government record and/or public access is not allowed pursuant to the law. At your option, you may either:

   a. Contact the Office of Record Access to re-visit the matter or provide further explanation.

   b. Institute a proceeding in the Superior Court of New Jersey

   c. File a complaint in writing with the Government Records Council (GRC). You may contact the GRC by toll-free telephone at 866-850-0511, by mail at PO Box 819, Trenton, NJ, 08625, by e-mail at *grc@dca.state.nj.us*, or at their web site at *www.state.nj.us/grc*. The Council can also respond to other questions about the law.

8. Information provided on this form may be subject to disclosure under the Open Public Records Act.

Revised Addendum Disposition Notes: NONE

State of New Jersey

Department of Environmental Protection

GOVERNMENT RECORDS REQUEST FORM

IMPORTANT NOTICE

Please read this entire form carefully as it contains important information concerning the response to your record request, accessing records, disputing denials, and your rights concerning government records. For further information, access WWW.NJ.GOV/DEP/OPRA.

Requestor Information

First Name: RICHARD MI J Last Name MAILHOT

Company: DRESDNER ROBIN

Mailing Address: 55 LANE ROAD SUITE 220

City: Fairfield State: NJ Zip: 07004 Email: rmailhot@dresdnerrobin.com

Business Telephone: (201) 725-8270 Extension

Facsimile Telephone: () -

State Use Only

Tracking #	287188
Received Date	03/12/2021
Access Method	**Send Electronic copies**

All matters relating to the response and access of any records identified for this request should be directed to:

NJDEP – Office of Record Access
401 East State Street
PO Box 420 Mail Code 401-06Q
Trenton, New Jersey 08625-0420

Tele #: (609) 341-3121
Fax #: (609) 292-1177

Record Request Details:

We are requesting a review of the Site Remediation Program files for PI# 661347

Disposition Notes

Based on this record request, responsive records have been identified and will be emailed to you within 5-business days. Requestor may contact the Office of Record Access at 609-341-3121 to obtain further information.

Addendum Disposition Notes: Please be advised that at this time, due to the circumstances surrounding the ongoing COVID-19 pandemic and the Governor directing State employees to work remotely and limitation of onsite resources, the NJDEP may not be able to provide the records within the normal identified timeframes (See N.J.S.A. 47:1A-5(i)(2)). We apologize for this potential inconvenience.

Record Request Response

In Progress	–	Open	
Filled	–	Closed	X
Denied	–	Closed	
Partial	–	Closed	

Matthew J. Cooper 03/17/2021

Custodian Signature **Date**

Access to Government Records Under the New Jersey Open Public Records Act (N.J.S.A. 47:1A-1 et seq.)

Information Regarding the Requested Records		
If your request is in reference to a single facility, please provide the name of the facility, and the name of the operator name of the facility:	Facility Name: **TRT International Diesel Spill** Operator Name:	
Please provide the owner name the facility or parcel of land:	Owner Name:	
If your request is in reference to a specific parcel of land, please provide the street address, block, lot and property owner of the parcel of land: (Note: if the property in question is over multiple blocks and lots, please list all in the description field below)	Street Address 1: **250 Port Street** Street Address 2: Block: Lot:	
If your request is in reference to a facility, site or parcel of land, please provide the Municipality and County where the facility, site or parcel of land is located:	County: **Essex** Municipality: **Newark**	
If the request is in reference to a particular permit issued by NJDEP, please provide the type of permit and any identifying numbers such as permit, incident or case numbers. (i.e. Fishing, Hunting, Hazardous Waste, Solid Waste, Land Use, NJPDES, Pesticides, Stream Encroachment, TWA, UST, Water Allocation)	List Permit Type:	List ID Numbers:
If your request is in reference to an individual, please provide the individual's name and type, and if the individual is a DEP employee, your relationship with the individual:	Individual's name: Type of Individual: Relationship:	
If the an individual was specified above, the individual was DEP Licensed, please specify the license type the individual holds:	License Type:	

The New Jersey Department of Environmental Protection has responded to your submitted Open Public Records Act (OPRA) record request. The following information will help you understand the response and your next available actions.

Tracking #: This is the Department's assigned Tracking # to your OPRA record request, which should be used in all corresponding matters.

Record Request Response:

- **In Progress** – Based on the nature of the request, the records sought, and/or the manner to which the records may exists, the Department requires additional time to investigate and respond to the request.
- **Filled** – Based on the information provided in your request, the Department was able to investigate and respond to your record request.
- **Denied** – Based on the nature of the request and/or the records sought, the Department has denied your request pursuant to a specific exemption(s) cited in N.J.S.A. 47:1A-1 seq.
- **Partial** – The Department has identified both responsive government records and records being denied based on the nature of the request and/or the records sought, that do not meet the definition of a government record pursuant to a specific exemption(s) cited in N.J.S.A. 47:1A-1 seq.

Disposition Notes: Provides detailed information concerning the Department's response to your request.

Accessing Records: Dependent on the volume of records and your interest, there are five (5) methods available to access the responsive government records:

- **File Review** – Schedule a file review with the Department to directly access the records and take notes or tag records of interest for copying. Copying can be performed by either the Department's onsite Copying Unit at State duplication fee costs or by the requester employing a Copy Vendor Service. If there are records stored in archives, a five-day processing period will be included prior to scheduling a review.
- **Copy Request** – All records of interest will be copied by the Department's onsite Copying Unit at State duplication fee costs unless a Copy Vendor Service is employed.
- **Electronic Records Request** – Dependent on the size & nature of the e-records, the Department will email the records or provide a CD or DVD.
- **Fax Request** – Based on the number of pages, the Department faxes the responsive records.
- **Web Access** – The responsive records can be access directly through the Department's web site. Web address will be provided.

Access to Government Records Under the New Jersey Open Public Records Act (N.J.S.A. 47:1A-1 et seq.)

1. The fees for duplication of a government record are specified below. We will notify you of any special charges, special service charges or other additional charges authorized by State law or regulation before processing your request. Payment shall be made by check or money order payable to the State of New Jersey and mailed to the address specified below.

Hard Copies:	Letter & Legal size	= $0.05 per page	**Electronic Records:** CDs = $0.55 per CD
	Oversized Maps (Color)	= $5.00 per map	DVDs = $0.55 per DVD
	Oversized Maps (B&W)	= $3.00 per map	

2. Pursuant to OPRA (C.47:1A-5c & C47:1A-5d), the Department will apply special service charge for any extraordinary expenditure of time and effort to accommodate a request. The special service charge will be based on the actual direct cost of providing the records. The requester shall have the opportunity to review and object to the charge prior to it being incurred; however, in the event the requester objects to the special service charge, the request will be closed and access to the records will not be granted.

3. By law, the Department must notify you that it grants or denies a request for access to government records within seven business days after the custodian of the record requested receives the request, provided that the record is currently available and not in storage. If the record requested is not currently available or is in storage, the custodian will advise you within seven business days when the record can be made available and the estimated cost. You may agree with the custodian to extend the time for making records available, or granting or denying your request.

4. You may be denied access to a government record if your request would substantially disrupt agency operations and the custodian is unable to reach a reasonable solution with you.

5. If the Department was unable to comply with your request for access to a government record, the custodian will indicate the reasons for denial on the request form.

6. Except as otherwise provided by law or by agreement with the requester, if the custodian of the record requested fails to respond to you within seven business days of receiving a request form, the failure to respond will be considered a denial of your request.

7. **Resolution of Disputed Findings:**

   In the event that a requester does not agree with the Department's record response, the requester should:

   No Records - Reexamined the request details to evaluate if all of the information was provided that could aid the Department in locating records. The Department's ability to identify records of interest is in direct correlation to matching the Department information with the information provided on the request. Such important identifiers are Facility/Site Name, Address, Case #, Permit #, Block/Lot.

   Denial - If your request for access to a government record has been denied or unfilled within the time permitted by law, you have a right to challenge the decision by the Department to deny access. The Department denies access to records only when those records do not meet the definition of a government record and/or public access is not allowed pursuant to the law. At your option, you may either:

   a. Contact the Office of Record Access to re-visit the matter or provide further explanation.

   b. Institute a proceeding in the Superior Court of New Jersey

   c. File a complaint in writing with the Government Records Council (GRC). You may contact the GRC by toll-free telephone at 866-850-0511, by mail at PO Box 819, Trenton, NJ, 08625, by e-mail at *grc@dca.state.nj.us*, or at their web site at *www.state.nj.us/grc*. The Council can also respond to other questions about the law.

8. Information provided on this form may be subject to disclosure under the Open Public Records Act.

Revised Addendum Disposition Notes: NONE

State of New Jersey

Department of Environmental Protection

GOVERNMENT RECORDS REQUEST FORM

IMPORTANT NOTICE

Please read this entire form carefully as it contains important information concerning the response to your record request, accessing records, disputing denials, and your rights concerning government records. For further information, access WWW.NJ.GOV/DEP/OPRA.

Requestor Information

First Name: RICHARD MI J Last Name MAILHOT

Company: DRESDNER ROBIN

Mailing Address: 55 LANE ROAD SUITE 220

City: Fairfield State: NJ Zip: 07004 Email: rmailhot@dresdnerrobin.com

Business Telephone: (201) 725-8270 Extension

Facsimile Telephone: () -

State Use Only

Tracking #	287189
Received Date	03/12/2021
Access Method	**Send Electronic copies**

All matters relating to the response and access of any records identified for this request should be directed to:

NJDEP – Office of Record Access
401 East State Street
PO Box 420 Mail Code 401-06Q
Trenton, New Jersey 08625-0420

Tele #: (609) 341-3121
Fax #: (609) 292-1177

Record Request Details:

We are requesting a review of the Site Remediation Program files for PI# 013186.

Disposition Notes

Based on this record request,responsive records have been identified and available for access. Requester should contact the Office of Record Access at 609-341-3121 to schedule a file review, copies, or to obtain further information.

Record Request Response

In Progress	–	Open	
Filled	–	Closed	X
Denied	–	Closed	
Partial	–	Closed	

Addendum Disposition Notes: Please be advised that at this time, in accordance with N.J.S.A. 47:1A-5(i)(2) due to the circumstances surrounding the ongoing COVID-19 pandemic and the direction of the Governor to strictly observe the practice of social distancing and directing State employees to work remotely; the NJDEP is not able to provide access to the identified responsive records within the normal scheduling times. The NJDEP work force has transitioned to work remotely from home, impacting the ability of the NJDEP to readily access onsite and archived government records, conduct onsite inspections, and copy responsive records. The NJDEP will try its best to provide access as soon as possible to responsive records (i.e. inspection of records or copies) based on onsite resources and capabilities. We apologize for this inconvenience. Please note that the request is very broad and does not define specific records and for that reason; the NJDEP is providing all remedial, permitting, compliance and enforcement records that were able to be identified based on your request from the NJDEP Site Remediation Program that have historically been provided in response to

Matthew J. Cooper

03/17/2021

Access to Government Records Under the New Jersey Open Public Records Act (N.J.S.A. 47:1A-1 et seq.)

Environmental Phase I or Due Diligence (e.g. performing a Preliminary Assessment) requests.	Custodian Signature	**Date**

Information Regarding the Requested Records		
If your request is in reference to a single facility, please provide the name of the facility, and the name of the operator name of the facility:	Facility Name: **NJTA North Div Maintenance & Interchange 14** Operator Name: **TMD #7**	
Please provide the owner name the facility or parcel of land:	Owner Name:	
If your request is in reference to a specific parcel of land, please provide the street address, block, lot and property owner of the parcel of land: (Note: if the property in question is over multiple blocks and lots, please list all in the description field below)	Street Address 1: Street Address 2: Block: Lot:	
If your request is in reference to a facility, site or parcel of land, please provide the Municipality and County where the facility, site or parcel of land is located:	County: **Essex** Municipality: **Newark**	
If the request is in reference to a particular permit issued by NJDEP, please provide the type of permit and any identifying numbers such as permit, incident or case numbers. (i.e. Fishing, Hunting, Hazardous Waste, Solid Waste, Land Use, NJPDES, Pesticides, Stream Encroachment, TWA, UST, Water Allocation)	List Permit Type:	List ID Numbers:
If your request is in reference to an individual, please provide the individual's name and type, and if the individual is a DEP employee, your relationship with the individual:	Individual's name: Type of Individual: Relationship:	
If the an individual was specified above, the individual was DEP Licensed, please specify the license type the individual holds:	License Type:	

The New Jersey Department of Environmental Protection has responded to your submitted Open Public Records Act (OPRA) record request. The following information will help you understand the response and your next available actions.

Tracking #: This is the Department's assigned Tracking # to your OPRA record request, which should be used in all corresponding matters.

Record Request Response:

- **In Progress** – Based on the nature of the request, the records sought, and/or the manner to which the records may exists, the Department requires additional time to investigate and respond to the request.
- **Filled** – Based on the information provided in your request, the Department was able to investigate and respond to your record request.
- **Denied** – Based on the nature of the request and/or the records sought, the Department has denied your request pursuant to a specific exemption(s) cited in N.J.S.A. 47:1A-1 seq.
- **Partial** – The Department has identified both responsive government records and records being denied based on the nature of the request and/or the records sought, that do not meet the definition of a government record pursuant to a specific exemption(s) cited in N.J.S.A. 47:1A-1 seq.

Disposition Notes: Provides detailed information concerning the Department's response to your request.

Accessing Records: Dependent on the volume of records and your interest, there are five (5) methods available to access the responsive government records:

- **File Review** – Schedule a file review with the Department to directly access the records and take notes or tag records of interest for copying. Copying can be performed by either the Department's onsite Copying Unit at State duplication fee costs or by the requester employing a Copy Vendor Service. If there are records stored in archives, a five-day processing period will be included prior to scheduling a review.
- **Copy Request** – All records of interest will be copied by the Department's onsite Copying Unit at State duplication fee costs unless a Copy Vendor Service is employed.
- **Electronic Records Request** – Dependent on the size & nature of the e-records, the Department will email the records or provide a CD or DVD.

Access to Government Records Under the New Jersey Open Public Records Act (N.J.S.A. 47:1A-1 et seq.)

- **Fax Request** – Based on the number of pages, the Department faxes the responsive records.
- **Web Access** – The responsive records can be access directly through the Department's web site. Web address will be provided.

1. The fees for duplication of a government record are specified below. We will notify you of any special charges, special service charges or other additional charges authorized by State law or regulation before processing your request. Payment shall be made by check or money order payable to the State of New Jersey and mailed to the address specified below.

   Hard Copies: Letter & Legal size = $0.05 per page
   Oversized Maps (Color) = $5.00 per map
   Oversized Maps (B&W) = $3.00 per map

   Electronic Records: CDs = $0.55 per CD
   DVDs = $0.55 per DVD

2. Pursuant to OPRA (C.47:1A-5c & C47:1A-5d), the Department will apply special service charge for any extraordinary expenditure of time and effort to accommodate a request. The special service charge will be based on the actual direct cost of providing the records. The requester shall have the opportunity to review and object to the charge prior to it being incurred; however, in the event the requester objects to the special service charge, the request will be closed and access to the records will not be granted.
3. By law, the Department must notify you that it grants or denies a request for access to government records within seven business days after the custodian of the record requested receives the request, provided that the record is currently available and not in storage. If the record requested is not currently available or is in storage, the custodian will advise you within seven business days when the record can be made available and the estimated cost. You may agree with the custodian to extend the time for making records available, or granting or denying your request.
4. You may be denied access to a government record if your request would substantially disrupt agency operations and the custodian is unable to reach a reasonable solution with you.
5. If the Department was unable to comply with your request for access to a government record, the custodian will indicate the reasons for denial on the request form.
6. Except as otherwise provided by law or by agreement with the requester, if the custodian of the record requested fails to respond to you within seven business days of receiving a request form, the failure to respond will be considered a denial of your request.
7. **Resolution of Disputed Findings:**

   In the event that a requester does not agree with the Department's record response, the requester should:

   No Records - Reexamined the request details to evaluate if all of the information was provided that could aid the Department in locating records. The Department's ability to identify records of interest is in direct correlation to matching the Department information with the information provided on the request. Such important identifiers are Facility/Site Name, Address, Case #, Permit #, Block/Lot.

   Denial - If your request for access to a government record has been denied or unfilled within the time permitted by law, you have a right to challenge the decision by the Department to deny access. The Department denies access to records only when those records do not meet the definition of a government record and/or public access is not allowed pursuant to the law. At your option, you may either:

   a. Contact the Office of Record Access to re-visit the matter or provide further explanation.

   b. Institute a proceeding in the Superior Court of New Jersey

   c. File a complaint in writing with the Government Records Council (GRC). You may contact the GRC by toll-free telephone at 866-850-0511, by mail at PO Box 819, Trenton, NJ, 08625, by e-mail at *grc@dca.state.nj.us*, or at their web site at *www.state.nj.us/grc*. The Council can also respond to other questions about the law.

8. Information provided on this form may be subject to disclosure under the Open Public Records Act.

Revised Addendum Disposition Notes: NONE

State of New Jersey

Department of Environmental Protection

GOVERNMENT RECORDS REQUEST FORM

IMPORTANT NOTICE

Please read this entire form carefully as it contains important information concerning the response to your record request, accessing records, disputing denials, and your rights concerning government records. For further information, access WWW.NJ.GOV/DEP/OPRA.

Requestor Information

First Name: RICHARD MI J Last Name MAILHOT

Company: DRESDNER ROBIN

Mailing Address: 55 LANE ROAD SUITE 220

City: Fairfield State: NJ Zip: 07004 Email: rmailhot@dresdnerrobin.com

Business Telephone: (201) 725-8270 Extension

Facsimile Telephone: () -

State Use Only

Tracking #	287190
Received Date	03/12/2021
Access Method	**Send Electronic copies**

All matters relating to the response and access of any records identified for this request should be directed to:

NJDEP – Office of Record Access
401 East State Street
PO Box 420 Mail Code 401-06Q
Trenton, New Jersey 08625-0420

Tele #: (609) 341-3121
Fax #: (609) 292-1177

Record Request Details:

We are requesting a review of the Site Remediation Program files for PI# G000039090.

Disposition Notes

Based on the record request, responsive electronic records have been identified. The records are too large in size to be emailed and can be provided either on a CD/DVD or uploaded to a File Sharing Transfer site. Requester should contact the Office of Record Access to authorize the creation of a CD/DVD, which will trigger an invoice for the cost and mailing of the CD/DVD; or provide the access information for the NJDEP to upload to the File Sharing Transfer site established by the Requester.

Addendum Disposition Notes: NONE

Record Request Response

In Progress	–	Open	
Filled	–	Closed	X
Denied	–	Closed	
Partial	–	Closed	

Matthew J. Cooper 03/16/2021

Custodian Signature **Date**

Access to Government Records Under the New Jersey Open Public Records Act (N.J.S.A. 47:1A-1 et seq.)

Information Regarding the Requested Records		
If your request is in reference to a single facility, please provide the name of the facility, and the name of the operator name of the facility:	Facility Name: **NJ Turnpike Under Ramp @ Exit 14** Operator Name: **Mystic Bulk Carriers**	
Please provide the owner name the facility or parcel of land:	Owner Name:	
If your request is in reference to a specific parcel of land, please provide the street address, block, lot and property owner of the parcel of land: (Note: if the property in question is over multiple blocks and lots, please list all in the description field below)	Street Address 1: Street Address 2: Block: Lot:	
If your request is in reference to a facility, site or parcel of land, please provide the Municipality and County where the facility, site or parcel of land is located:	County: **Essex** Municipality: **Newark**	
If the request is in reference to a particular permit issued by NJDEP, please provide the type of permit and any identifying numbers such as permit, incident or case numbers. (i.e. Fishing, Hunting, Hazardous Waste, Solid Waste, Land Use, NJPDES, Pesticides, Stream Encroachment, TWA, UST, Water Allocation)	List Permit Type:	List ID Numbers:
If your request is in reference to an individual, please provide the individual's name and type, and if the individual is a DEP employee, your relationship with the individual:	Individual's name: Type of Individual: Relationship:	
If the an individual was specified above, the individual was DEP Licensed, please specify the license type the individual holds:	License Type:	

The New Jersey Department of Environmental Protection has responded to your submitted Open Public Records Act (OPRA) record request. The following information will help you understand the response and your next available actions.

Tracking #: This is the Department's assigned Tracking # to your OPRA record request, which should be used in all corresponding matters.

Record Request Response:

- **In Progress** – Based on the nature of the request, the records sought, and/or the manner to which the records may exists, the Department requires additional time to investigate and respond to the request.
- **Filled** – Based on the information provided in your request, the Department was able to investigate and respond to your record request.
- **Denied** – Based on the nature of the request and/or the records sought, the Department has denied your request pursuant to a specific exemption(s) cited in N.J.S.A. 47:1A-1 seq.
- **Partial** – The Department has identified both responsive government records and records being denied based on the nature of the request and/or the records sought, that do not meet the definition of a government record pursuant to a specific exemption(s) cited in N.J.S.A. 47:1A-1 seq.

Disposition Notes: Provides detailed information concerning the Department's response to your request.

Accessing Records: Dependent on the volume of records and your interest, there are five (5) methods available to access the responsive government records:

- **File Review** – Schedule a file review with the Department to directly access the records and take notes or tag records of interest for copying. Copying can be performed by either the Department's onsite Copying Unit at State duplication fee costs or by the requester employing a Copy Vendor Service. If there are records stored in archives, a five-day processing period will be included prior to scheduling a review.
- **Copy Request** – All records of interest will be copied by the Department's onsite Copying Unit at State duplication fee costs unless a Copy Vendor Service is employed.
- **Electronic Records Request** – Dependent on the size & nature of the e-records, the Department will email the records or provide a CD or DVD.
- **Fax Request** – Based on the number of pages, the Department faxes the responsive records.
- **Web Access** – The responsive records can be access directly through the Department's web site. Web address will be provided.

Access to Government Records Under the New Jersey Open Public Records Act (N.J.S.A. 47:1A-1 et seq.)

1. The fees for duplication of a government record are specified below. We will notify you of any special charges, special service charges or other additional charges authorized by State law or regulation before processing your request. Payment shall be made by check or money order payable to the State of New Jersey and mailed to the address specified below.

Hard Copies:	Letter & Legal size	= $0.05 per page	**Electronic Records:** CDs = $0.55 per CD
	Oversized Maps (Color)	= $5.00 per map	DVDs = $0.55 per DVD
	Oversized Maps (B&W)	= $3.00 per map	

2. Pursuant to OPRA (C.47:1A-5c & C47:1A-5d), the Department will apply special service charge for any extraordinary expenditure of time and effort to accommodate a request. The special service charge will be based on the actual direct cost of providing the records. The requester shall have the opportunity to review and object to the charge prior to it being incurred; however, in the event the requester objects to the special service charge, the request will be closed and access to the records will not be granted.

3. By law, the Department must notify you that it grants or denies a request for access to government records within seven business days after the custodian of the record requested receives the request, provided that the record is currently available and not in storage. If the record requested is not currently available or is in storage, the custodian will advise you within seven business days when the record can be made available and the estimated cost. You may agree with the custodian to extend the time for making records available, or granting or denying your request.

4. You may be denied access to a government record if your request would substantially disrupt agency operations and the custodian is unable to reach a reasonable solution with you.

5. If the Department was unable to comply with your request for access to a government record, the custodian will indicate the reasons for denial on the request form.

6. Except as otherwise provided by law or by agreement with the requester, if the custodian of the record requested fails to respond to you within seven business days of receiving a request form, the failure to respond will be considered a denial of your request.

7. **Resolution of Disputed Findings:**

   In the event that a requester does not agree with the Department's record response, the requester should:

   No Records - Reexamined the request details to evaluate if all of the information was provided that could aid the Department in locating records. The Department's ability to identify records of interest is in direct correlation to matching the Department information with the information provided on the request. Such important identifiers are Facility/Site Name, Address, Case #, Permit #, Block/Lot.

   Denial - If your request for access to a government record has been denied or unfilled within the time permitted by law, you have a right to challenge the decision by the Department to deny access. The Department denies access to records only when those records do not meet the definition of a government record and/or public access is not allowed pursuant to the law. At your option, you may either:

   a. Contact the Office of Record Access to re-visit the matter or provide further explanation.

   b. Institute a proceeding in the Superior Court of New Jersey

   c. File a complaint in writing with the Government Records Council (GRC). You may contact the GRC by toll-free telephone at 866-850-0511, by mail at PO Box 819, Trenton, NJ, 08625, by e-mail at *grc@dca.state.nj.us*, or at their web site at *www.state.nj.us/grc*. The Council can also respond to other questions about the law.

8. Information provided on this form may be subject to disclosure under the Open Public Records Act.

Revised Addendum Disposition Notes: NONE

State of New Jersey

Department of Environmental Protection

GOVERNMENT RECORDS REQUEST FORM

IMPORTANT NOTICE

Please read this entire form carefully as it contains important information concerning the response to your record request, accessing records, disputing denials, and your rights concerning government records. For further information, access WWW.NJ.GOV/DEP/OPRA.

Requestor Information

First Name: RICHARD MI J Last Name MAILHOT

Company: DRESDNER ROBIN

Mailing Address: 55 LANE ROAD SUITE 220

City: Fairfield State: NJ Zip: 07004 Email: rmailhot@dresdnerrobin.com

Business Telephone: (201) 725-8270 Extension

Facsimile Telephone: () -

State Use Only

Tracking #	287292
Received Date	03/15/2021
Access Method	**Send Electronic copies**

All matters relating to the response and access of any records identified for this request should be directed to:

NJDEP – Office of Record Access
401 East State Street
PO Box 420 Mail Code 401-06Q
Trenton, New Jersey 08625-0420

Tele #: (609) 341-3121
Fax #: (609) 292-1177

Record Request Details:

We are requesting a review of the Site Remediation Program files for PI# 013186. (TMD #7).

Disposition Notes

Based on this record request,responsive records have been identified and available for access. Requester should contact the Office of Record Access at 609-341-3121 to schedule a file review, copies, or to obtain further information.

Addendum Disposition Notes: Please be advised that at this time, in accordance with N.J.S.A. 47:1A-5(i)(2) due to the circumstances surrounding the ongoing COVID-19 pandemic and the direction of the Governor to strictly observe the practice of social distancing and directing State employees to work remotely; the NJDEP is not able to provide access to the identified responsive records within the normal scheduling times. The NJDEP work force has transitioned to work remotely from home, impacting the ability of the NJDEP to readily access onsite and archived government records, conduct onsite inspections, and copy responsive records. The NJDEP will try its best to provide access as soon as possible to responsive records (i.e. inspection of records or copies) based on onsite resources and capabilities. We apologize for this inconvenience.

Record Request Response

In Progress	–	Open	
Filled	–	Closed	**X**
Denied	–	Closed	
Partial	–	Closed	

Matthew J. Cooper

03/18/2021

Custodian Signature **Date**

Access to Government Records Under the New Jersey Open Public Records Act (N.J.S.A. 47:1A-1 et seq.)

Information Regarding the Requested Records		
If your request is in reference to a single facility, please provide the name of the facility, and the name of the operator name of the facility:	Facility Name: **TMD #7_North Division Maintenance & Interchange 14** Operator Name: **New Jersey Turnpike Authority**	
Please provide the owner name the facility or parcel of land:	Owner Name:	
If your request is in reference to a specific parcel of land, please provide the street address, block, lot and property owner of the parcel of land: (Note: if the property in question is over multiple blocks and lots, please list all in the description field below)	Street Address 1: Street Address 2: Block: Lot:	
If your request is in reference to a facility, site or parcel of land, please provide the Municipality and County where the facility, site or parcel of land is located:	County: **Essex** Municipality: **Newark**	
If the request is in reference to a particular permit issued by NJDEP, please provide the type of permit and any identifying numbers such as permit, incident or case numbers. (i.e. Fishing, Hunting, Hazardous Waste, Solid Waste, Land Use, NJPDES, Pesticides, Stream Encroachment, TWA, UST, Water Allocation)	List Permit Type:	List ID Numbers:
If your request is in reference to an individual, please provide the individual's name and type, and if the individual is a DEP employee, your relationship with the individual:	Individual's name: Type of Individual: Relationship:	
If the an individual was specified above, the individual was DEP Licensed, please specify the license type the individual holds:	License Type:	

The New Jersey Department of Environmental Protection has responded to your submitted Open Public Records Act (OPRA) record request. The following information will help you understand the response and your next available actions.

Tracking #: This is the Department's assigned Tracking # to your OPRA record request, which should be used in all corresponding matters.

Record Request Response:

- **In Progress** – Based on the nature of the request, the records sought, and/or the manner to which the records may exists, the Department requires additional time to investigate and respond to the request.
- **Filled** – Based on the information provided in your request, the Department was able to investigate and respond to your record request.
- **Denied** – Based on the nature of the request and/or the records sought, the Department has denied your request pursuant to a specific exemption(s) cited in N.J.S.A. 47:1A-1 seq.
- **Partial** – The Department has identified both responsive government records and records being denied based on the nature of the request and/or the records sought, that do not meet the definition of a government record pursuant to a specific exemption(s) cited in N.J.S.A. 47:1A-1 seq.

Disposition Notes: Provides detailed information concerning the Department's response to your request.

Accessing Records: Dependent on the volume of records and your interest, there are five (5) methods available to access the responsive government records:

- **File Review** – Schedule a file review with the Department to directly access the records and take notes or tag records of interest for copying. Copying can be performed by either the Department's onsite Copying Unit at State duplication fee costs or by the requester employing a Copy Vendor Service. If there are records stored in archives, a five-day processing period will be included prior to scheduling a review.
- **Copy Request** – All records of interest will be copied by the Department's onsite Copying Unit at State duplication fee costs unless a Copy Vendor Service is employed.
- **Electronic Records Request** – Dependent on the size & nature of the e-records, the Department will email the records or provide a CD or DVD.
- **Fax Request** – Based on the number of pages, the Department faxes the responsive records.

Access to Government Records Under the New Jersey Open Public Records Act (N.J.S.A. 47:1A-1 et seq.)

- **Web Access** – The responsive records can be access directly through the Department's web site. Web address will be provided.

1. The fees for duplication of a government record are specified below. We will notify you of any special charges, special service charges or other additional charges authorized by State law or regulation before processing your request. Payment shall be made by check or money order payable to the State of New Jersey and mailed to the address specified below.

   Hard Copies: Letter & Legal size = $0.05 per page
   Oversized Maps (Color) = $5.00 per map
   Oversized Maps (B&W) = $3.00 per map

   Electronic Records: CDs = $0.55 per CD
   DVDs = $0.55 per DVD

2. Pursuant to OPRA (C.47:1A-5c & C47:1A-5d), the Department will apply special service charge for any extraordinary expenditure of time and effort to accommodate a request. The special service charge will be based on the actual direct cost of providing the records. The requester shall have the opportunity to review and object to the charge prior to it being incurred; however, in the event the requester objects to the special service charge, the request will be closed and access to the records will not be granted.

3. By law, the Department must notify you that it grants or denies a request for access to government records within seven business days after the custodian of the record requested receives the request, provided that the record is currently available and not in storage. If the record requested is not currently available or is in storage, the custodian will advise you within seven business days when the record can be made available and the estimated cost. You may agree with the custodian to extend the time for making records available, or granting or denying your request.

4. You may be denied access to a government record if your request would substantially disrupt agency operations and the custodian is unable to reach a reasonable solution with you.

5. If the Department was unable to comply with your request for access to a government record, the custodian will indicate the reasons for denial on the request form.

6. Except as otherwise provided by law or by agreement with the requester, if the custodian of the record requested fails to respond to you within seven business days of receiving a request form, the failure to respond will be considered a denial of your request.

7. **Resolution of Disputed Findings:**

   In the event that a requester does not agree with the Department's record response, the requester should:

   No Records - Reexamined the request details to evaluate if all of the information was provided that could aid the Department in locating records. The Department's ability to identify records of interest is in direct correlation to matching the Department information with the information provided on the request. Such important identifiers are Facility/Site Name, Address, Case #, Permit #, Block/Lot.

   Denial - If your request for access to a government record has been denied or unfilled within the time permitted by law, you have a right to challenge the decision by the Department to deny access. The Department denies access to records only when those records do not meet the definition of a government record and/or public access is not allowed pursuant to the law. At your option, you may either:

   a. Contact the Office of Record Access to re-visit the matter or provide further explanation.

   b. Institute a proceeding in the Superior Court of New Jersey

   c. File a complaint in writing with the Government Records Council (GRC). You may contact the GRC by toll-free telephone at 866-850-0511, by mail at PO Box 819, Trenton, NJ, 08625, by e-mail at *grc@dca.state.nj.us*, or at their web site at *www.state.nj.us/grc*. The Council can also respond to other questions about the law.

8. Information provided on this form may be subject to disclosure under the Open Public Records Act.

Revised Addendum Disposition Notes: NONE

State of New Jersey

Department of Environmental Protection

GOVERNMENT RECORDS REQUEST FORM

IMPORTANT NOTICE

Please read this entire form carefully as it contains important information concerning the response to your record request, accessing records, disputing denials, and your rights concerning government records. For further information, access WWW.NJ.GOV/DEP/OPRA.

Requestor Information

First Name: RCHARD MI J Last Name MAILHOT

Company: DRESDNER ROBIN

Mailing Address: 55 LANE ROAD, SUITE 220

City: Fairfield State: NJ Zip: 07004 Email: rmailhot@dresdnerrobin.com

Business Telephone: (201) 725-8270 Extension

Facsimile Telephone: () -

State Use Only

Tracking #	287298
Received Date	03/15/2021
Access Method	**Send Electronic copies**

All matters relating to the response and access of any records identified for this request should be directed to:

NJDEP – Office of Record Access
401 East State Street
PO Box 420 Mail Code 401-06Q
Trenton, New Jersey 08625-0420

Tele #: (609) 341-3121
Fax #: (609) 292-1177

Record Request Details:

We are requesting a review of the Site Remediation Program files for PI# G000000428.

Disposition Notes

Based on this record request,responsive records have been identified and available for access. Requester should contact the Office of Record Access at 609-341-3121 to schedule a file review, copies, or to obtain further information.

Addendum Disposition Notes: Based on this request, responsive records have been located with the Land Use Management Program. The program has emailed the information directly to you. If you have any questions, feel free to contact our office at 609-341-3121.

Record Request Response

In Progress	–	Open	
Filled	–	Closed	X
Denied	–	Closed	
Partial	–	Closed	

Matthew J. Cooper 03/18/2021

Custodian Signature **Date**

Access to Government Records Under the New Jersey Open Public Records Act (N.J.S.A. 47:1A-1 et seq.)

Information Regarding the Requested Records		
If your request is in reference to a single facility, please provide the name of the facility, and the name of the operator name of the facility:	Facility Name: **T & J Landfill** Operator Name:	
Please provide the owner name the facility or parcel of land:	Owner Name:	
If your request is in reference to a specific parcel of land, please provide the street address, block, lot and property owner of the parcel of land: (Note: if the property in question is over multiple blocks and lots, please list all in the description field below)	Street Address 1: Street Address 2: Block: Lot:	
If your request is in reference to a facility, site or parcel of land, please provide the Municipality and County where the facility, site or parcel of land is located:	County: **Essex** Municipality: **Newark**	
If the request is in reference to a particular permit issued by NJDEP, please provide the type of permit and any identifying numbers such as permit, incident or case numbers. (i.e. Fishing, Hunting, Hazardous Waste, Solid Waste, Land Use, NJPDES, Pesticides, Stream Encroachment, TWA, UST, Water Allocation)	List Permit Type:	List ID Numbers:
If your request is in reference to an individual, please provide the individual's name and type, and if the individual is a DEP employee, your relationship with the individual:	Individual's name: Type of Individual: Relationship:	
If the an individual was specified above, the individual was DEP Licensed, please specify the license type the individual holds:	License Type:	

The New Jersey Department of Environmental Protection has responded to your submitted Open Public Records Act (OPRA) record request. The following information will help you understand the response and your next available actions.

Tracking #: This is the Department's assigned Tracking # to your OPRA record request, which should be used in all corresponding matters.

Record Request Response:

- **In Progress** – Based on the nature of the request, the records sought, and/or the manner to which the records may exists, the Department requires additional time to investigate and respond to the request.
- **Filled** – Based on the information provided in your request, the Department was able to investigate and respond to your record request.
- **Denied** – Based on the nature of the request and/or the records sought, the Department has denied your request pursuant to a specific exemption(s) cited in N.J.S.A. 47:1A-1 seq.
- **Partial** – The Department has identified both responsive government records and records being denied based on the nature of the request and/or the records sought, that do not meet the definition of a government record pursuant to a specific exemption(s) cited in N.J.S.A. 47:1A-1 seq.

Disposition Notes: Provides detailed information concerning the Department's response to your request.

Accessing Records: Dependent on the volume of records and your interest, there are five (5) methods available to access the responsive government records:

- **File Review** – Schedule a file review with the Department to directly access the records and take notes or tag records of interest for copying. Copying can be performed by either the Department's onsite Copying Unit at State duplication fee costs or by the requester employing a Copy Vendor Service. If there are records stored in archives, a five-day processing period will be included prior to scheduling a review.
- **Copy Request** – All records of interest will be copied by the Department's onsite Copying Unit at State duplication fee costs unless a Copy Vendor Service is employed.
- **Electronic Records Request** – Dependent on the size & nature of the e-records, the Department will email the records or provide a CD or DVD.
- **Fax Request** – Based on the number of pages, the Department faxes the responsive records.

Access to Government Records Under the New Jersey Open Public Records Act (N.J.S.A. 47:1A-1 et seq.)

- **Web Access** – The responsive records can be access directly through the Department's web site. Web address will be provided.

1. The fees for duplication of a government record are specified below. We will notify you of any special charges, special service charges or other additional charges authorized by State law or regulation before processing your request. Payment shall be made by check or money order payable to the State of New Jersey and mailed to the address specified below.

   Hard Copies: Letter & Legal size = $0.05 per page
   Oversized Maps (Color) = $5.00 per map
   Oversized Maps (B&W) = $3.00 per map

   Electronic Records: CDs = $0.55 per CD
   DVDs = $0.55 per DVD

2. Pursuant to OPRA (C.47:1A-5c & C47:1A-5d), the Department will apply special service charge for any extraordinary expenditure of time and effort to accommodate a request. The special service charge will be based on the actual direct cost of providing the records. The requester shall have the opportunity to review and object to the charge prior to it being incurred; however, in the event the requester objects to the special service charge, the request will be closed and access to the records will not be granted.

3. By law, the Department must notify you that it grants or denies a request for access to government records within seven business days after the custodian of the record requested receives the request, provided that the record is currently available and not in storage. If the record requested is not currently available or is in storage, the custodian will advise you within seven business days when the record can be made available and the estimated cost. You may agree with the custodian to extend the time for making records available, or granting or denying your request.

4. You may be denied access to a government record if your request would substantially disrupt agency operations and the custodian is unable to reach a reasonable solution with you.

5. If the Department was unable to comply with your request for access to a government record, the custodian will indicate the reasons for denial on the request form.

6. Except as otherwise provided by law or by agreement with the requester, if the custodian of the record requested fails to respond to you within seven business days of receiving a request form, the failure to respond will be considered a denial of your request.

7. **Resolution of Disputed Findings:**

   In the event that a requester does not agree with the Department's record response, the requester should:

   No Records - Reexamined the request details to evaluate if all of the information was provided that could aid the Department in locating records. The Department's ability to identify records of interest is in direct correlation to matching the Department information with the information provided on the request. Such important identifiers are Facility/Site Name, Address, Case #, Permit #, Block/Lot.

   Denial - If your request for access to a government record has been denied or unfilled within the time permitted by law, you have a right to challenge the decision by the Department to deny access. The Department denies access to records only when those records do not meet the definition of a government record and/or public access is not allowed pursuant to the law. At your option, you may either:

   a. Contact the Office of Record Access to re-visit the matter or provide further explanation.

   b. Institute a proceeding in the Superior Court of New Jersey

   c. File a complaint in writing with the Government Records Council (GRC). You may contact the GRC by toll-free telephone at 866-850-0511, by mail at PO Box 819, Trenton, NJ, 08625, by e-mail at *grc@dca.state.nj.us*, or at their web site at *www.state.nj.us/grc*. The Council can also respond to other questions about the law.

8. Information provided on this form may be subject to disclosure under the Open Public Records Act.

Revised Addendum Disposition Notes: NONE

State of New Jersey

Department of Environmental Protection

GOVERNMENT RECORDS REQUEST FORM

IMPORTANT NOTICE

Please read this entire form carefully as it contains important information concerning the response to your record request, accessing records, disputing denials, and your rights concerning government records. For further information, access WWW.NJ.GOV/DEP/OPRA.

Requestor Information

First Name: RICHARD MI J Last Name MAILHOT

Company: DRESDNER ROBIN

Mailing Address: 55 LANE ROAD SUITE 220

City: Fairfield State: NJ Zip: 07004 Email: rmailhot@dresdnerrobin.com

Business Telephone: (201) 725-8270 Extension

Facsimile Telephone: () -

State Use Only

Tracking #	287299
Received Date	03/15/2021
Access Method	**Send Electronic copies**

All matters relating to the response and access of any records identified for this request should be directed to:

NJDEP – Office of Record Access
401 East State Street
PO Box 420 Mail Code 401-06Q
Trenton, New Jersey 08625-0420

Tele #: (609) 341-3121
Fax #: (609) 292-1177

Record Request Details:

We are requesting a review of the Site Remediation Program files for PI# G000019954.

Disposition Notes

Based on the record request, no responsive records have been identified. Requester should contact the Office of Record Access at 609-341-3121 with any questions.

Addendum Disposition Notes: NONE

Record Request Response

In Progress	–	Open	
Filled	–	Closed	X
Denied	–	Closed	
Partial	–	Closed	

Matthew J. Coefer 03/17/2021

Custodian Signature **Date**

Access to Government Records Under the New Jersey Open Public Records Act (N.J.S.A. 47:1A-1 et seq.)

Information Regarding the Requested Records		
If your request is in reference to a single facility, please provide the name of the facility, and the name of the operator name of the facility:	Facility Name: **Foreign Auto Preparation Service** Operator Name:	
Please provide the owner name the facility or parcel of land:	Owner Name:	
If your request is in reference to a specific parcel of land, please provide the street address, block, lot and property owner of the parcel of land: (Note: if the property in question is over multiple blocks and lots, please list all in the description field below)	Street Address 1: Street Address 2: Block: Lot:	
If your request is in reference to a facility, site or parcel of land, please provide the Municipality and County where the facility, site or parcel of land is located:	County: **Essex** Municipality: **Newark**	
If the request is in reference to a particular permit issued by NJDEP, please provide the type of permit and any identifying numbers such as permit, incident or case numbers. (i.e. Fishing, Hunting, Hazardous Waste, Solid Waste, Land Use, NJPDES, Pesticides, Stream Encroachment, TWA, UST, Water Allocation)	List Permit Type:	List ID Numbers:
If your request is in reference to an individual, please provide the individual's name and type, and if the individual is a DEP employee, your relationship with the individual:	Individual's name: Type of Individual: Relationship:	
If the an individual was specified above, the individual was DEP Licensed, please specify the license type the individual holds:	License Type:	

The New Jersey Department of Environmental Protection has responded to your submitted Open Public Records Act (OPRA) record request. The following information will help you understand the response and your next available actions.

Tracking #: This is the Department's assigned Tracking # to your OPRA record request, which should be used in all corresponding matters.

Record Request Response:

- **In Progress** – Based on the nature of the request, the records sought, and/or the manner to which the records may exists, the Department requires additional time to investigate and respond to the request.
- **Filled** – Based on the information provided in your request, the Department was able to investigate and respond to your record request.
- **Denied** – Based on the nature of the request and/or the records sought, the Department has denied your request pursuant to a specific exemption(s) cited in N.J.S.A. 47:1A-1 seq.
- **Partial** – The Department has identified both responsive government records and records being denied based on the nature of the request and/or the records sought, that do not meet the definition of a government record pursuant to a specific exemption(s) cited in N.J.S.A. 47:1A-1 seq.

Disposition Notes: Provides detailed information concerning the Department's response to your request.

Accessing Records: Dependent on the volume of records and your interest, there are five (5) methods available to access the responsive government records:

- **File Review** – Schedule a file review with the Department to directly access the records and take notes or tag records of interest for copying. Copying can be performed by either the Department's onsite Copying Unit at State duplication fee costs or by the requester employing a Copy Vendor Service. If there are records stored in archives, a five-day processing period will be included prior to scheduling a review.
- **Copy Request** – All records of interest will be copied by the Department's onsite Copying Unit at State duplication fee costs unless a Copy Vendor Service is employed.
- **Electronic Records Request** – Dependent on the size & nature of the e-records, the Department will email the records or provide a CD or DVD.
- **Fax Request** – Based on the number of pages, the Department faxes the responsive records.
- **Web Access** – The responsive records can be access directly through the Department's web site. Web address will be provided.

Access to Government Records Under the New Jersey Open Public Records Act (N.J.S.A. 47:1A-1 et seq.)

1. The fees for duplication of a government record are specified below. We will notify you of any special charges, special service charges or other additional charges authorized by State law or regulation before processing your request. Payment shall be made by check or money order payable to the State of New Jersey and mailed to the address specified below.

Hard Copies:	Letter & Legal size	= $0.05 per page	**Electronic Records:** CDs = $0.55 per CD
	Oversized Maps (Color)	= $5.00 per map	DVDs = $0.55 per DVD
	Oversized Maps (B&W)	= $3.00 per map	

2. Pursuant to OPRA (C.47:1A-5c & C47:1A-5d), the Department will apply special service charge for any extraordinary expenditure of time and effort to accommodate a request. The special service charge will be based on the actual direct cost of providing the records. The requester shall have the opportunity to review and object to the charge prior to it being incurred; however, in the event the requester objects to the special service charge, the request will be closed and access to the records will not be granted.

3. By law, the Department must notify you that it grants or denies a request for access to government records within seven business days after the custodian of the record requested receives the request, provided that the record is currently available and not in storage. If the record requested is not currently available or is in storage, the custodian will advise you within seven business days when the record can be made available and the estimated cost. You may agree with the custodian to extend the time for making records available, or granting or denying your request.

4. You may be denied access to a government record if your request would substantially disrupt agency operations and the custodian is unable to reach a reasonable solution with you.

5. If the Department was unable to comply with your request for access to a government record, the custodian will indicate the reasons for denial on the request form.

6. Except as otherwise provided by law or by agreement with the requester, if the custodian of the record requested fails to respond to you within seven business days of receiving a request form, the failure to respond will be considered a denial of your request.

7. **Resolution of Disputed Findings:**

   In the event that a requester does not agree with the Department's record response, the requester should:

   No Records - Reexamined the request details to evaluate if all of the information was provided that could aid the Department in locating records. The Department's ability to identify records of interest is in direct correlation to matching the Department information with the information provided on the request. Such important identifiers are Facility/Site Name, Address, Case #, Permit #, Block/Lot.

   Denial - If your request for access to a government record has been denied or unfilled within the time permitted by law, you have a right to challenge the decision by the Department to deny access. The Department denies access to records only when those records do not meet the definition of a government record and/or public access is not allowed pursuant to the law. At your option, you may either:

   a. Contact the Office of Record Access to re-visit the matter or provide further explanation.

   b. Institute a proceeding in the Superior Court of New Jersey

   c. File a complaint in writing with the Government Records Council (GRC). You may contact the GRC by toll-free telephone at 866-850-0511, by mail at PO Box 819, Trenton, NJ, 08625, by e-mail at *grc@dca.state.nj.us*, or at their web site at *www.state.nj.us/grc*. The Council can also respond to other questions about the law.

8. Information provided on this form may be subject to disclosure under the Open Public Records Act.

Revised Addendum Disposition Notes: NONE

State of New Jersey

Department of Environmental Protection

GOVERNMENT RECORDS REQUEST FORM

IMPORTANT NOTICE

Please read this entire form carefully as it contains important information concerning the response to your record request, accessing records, disputing denials, and your rights concerning government records. For further information, access WWW.NJ.GOV/DEP/OPRA.

Requestor Information

First Name: RICHARD MI J Last Name MAILHOT

Company: DRESDNER ROBIN

Mailing Address: 55 LANE ROAD SUITE 220

City: Fairfield State: NJ Zip: 07004 Email: rmailhot@dresdnerrobin.com

Business Telephone: (201) 725-8270 Extension

Facsimile Telephone: () -

State Use Only

Tracking #	287300
Received Date	03/15/2021
Access Method	**Send Electronic copies**

All matters relating to the response and access of any records identified for this request should be directed to:

NJDEP – Office of Record Access
401 East State Street
PO Box 420 Mail Code 401-06Q
Trenton, New Jersey 08625-0420

Tele #: (609) 341-3121
Fax #: (609) 292-1177

Record Request Details:

We are requesting a review of the Site Remediation Program files for PI# 013187.

Disposition Notes

Based on this record request,responsive records have been identified and available for access. Requester should contact the Office of Record Access at 609-341-3121 to schedule a file review, copies, or to obtain further information.

Addendum Disposition Notes: Please be advised that at this time, in accordance with N.J.S.A. 47:1A-5(i)(2) due to the circumstances surrounding the ongoing COVID-19 pandemic and the direction of the Governor to strictly observe the practice of social distancing and directing State employees to work remotely; the NJDEP is not able to provide access to the identified responsive records within the normal scheduling times. The NJDEP work force has transitioned to work remotely from home, impacting the ability of the NJDEP to readily access onsite and archived government records, conduct onsite inspections, and copy responsive records. The NJDEP will try its best to provide access as soon as possible to responsive records (i.e. inspection of records or copies) based on onsite resources and capabilities. We apologize for this inconvenience.

Record Request Response

In Progress	–	Open	
Filled	–	Closed	**X**
Denied	–	Closed	
Partial	–	Closed	

Matthew J. Cooper

05/12/2021

Custodian Signature **Date**

Access to Government Records Under the New Jersey Open Public Records Act (N.J.S.A. 47:1A-1 et seq.)

Information Regarding the Requested Records		
If your request is in reference to a single facility, please provide the name of the facility, and the name of the operator name of the facility:	Facility Name: **Interchange 14 Toll Plaza** Operator Name: **New Jersey Turnpike Authority**	
Please provide the owner name the facility or parcel of land:	Owner Name:	
If your request is in reference to a specific parcel of land, please provide the street address, block, lot and property owner of the parcel of land: (Note: if the property in question is over multiple blocks and lots, please list all in the description field below)	Street Address 1: Street Address 2: Block: Lot:	
If your request is in reference to a facility, site or parcel of land, please provide the Municipality and County where the facility, site or parcel of land is located:	County: **Essex** Municipality: **Newark**	
If the request is in reference to a particular permit issued by NJDEP, please provide the type of permit and any identifying numbers such as permit, incident or case numbers. (i.e. Fishing, Hunting, Hazardous Waste, Solid Waste, Land Use, NJPDES, Pesticides, Stream Encroachment, TWA, UST, Water Allocation)	List Permit Type:	List ID Numbers:
If your request is in reference to an individual, please provide the individual's name and type, and if the individual is a DEP employee, your relationship with the individual:	Individual's name: Type of Individual: Relationship:	
If the an individual was specified above, the individual was DEP Licensed, please specify the license type the individual holds:	License Type:	

The New Jersey Department of Environmental Protection has responded to your submitted Open Public Records Act (OPRA) record request. The following information will help you understand the response and your next available actions.

Tracking #: This is the Department's assigned Tracking # to your OPRA record request, which should be used in all corresponding matters.

Record Request Response:

- **In Progress** – Based on the nature of the request, the records sought, and/or the manner to which the records may exists, the Department requires additional time to investigate and respond to the request.
- **Filled** – Based on the information provided in your request, the Department was able to investigate and respond to your record request.
- **Denied** – Based on the nature of the request and/or the records sought, the Department has denied your request pursuant to a specific exemption(s) cited in N.J.S.A. 47:1A-1 seq.
- **Partial** – The Department has identified both responsive government records and records being denied based on the nature of the request and/or the records sought, that do not meet the definition of a government record pursuant to a specific exemption(s) cited in N.J.S.A. 47:1A-1 seq.

Disposition Notes: Provides detailed information concerning the Department's response to your request.

Accessing Records: Dependent on the volume of records and your interest, there are five (5) methods available to access the responsive government records:

- **File Review** – Schedule a file review with the Department to directly access the records and take notes or tag records of interest for copying. Copying can be performed by either the Department's onsite Copying Unit at State duplication fee costs or by the requester employing a Copy Vendor Service. If there are records stored in archives, a five-day processing period will be included prior to scheduling a review.
- **Copy Request** – All records of interest will be copied by the Department's onsite Copying Unit at State duplication fee costs unless a Copy Vendor Service is employed.
- **Electronic Records Request** – Dependent on the size & nature of the e-records, the Department will email the records or provide a CD or DVD.
- **Fax Request** – Based on the number of pages, the Department faxes the responsive records.

Access to Government Records Under the New Jersey Open Public Records Act (N.J.S.A. 47:1A-1 et seq.)

- **Web Access** – The responsive records can be access directly through the Department's web site. Web address will be provided.

1. The fees for duplication of a government record are specified below. We will notify you of any special charges, special service charges or other additional charges authorized by State law or regulation before processing your request. Payment shall be made by check or money order payable to the State of New Jersey and mailed to the address specified below.

   Hard Copies: Letter & Legal size = $0.05 per page
   Oversized Maps (Color) = $5.00 per map
   Oversized Maps (B&W) = $3.00 per map

   Electronic Records: CDs = $0.55 per CD
   DVDs = $0.55 per DVD

2. Pursuant to OPRA (C.47:1A-5c & C47:1A-5d), the Department will apply special service charge for any extraordinary expenditure of time and effort to accommodate a request. The special service charge will be based on the actual direct cost of providing the records. The requester shall have the opportunity to review and object to the charge prior to it being incurred; however, in the event the requester objects to the special service charge, the request will be closed and access to the records will not be granted.

3. By law, the Department must notify you that it grants or denies a request for access to government records within seven business days after the custodian of the record requested receives the request, provided that the record is currently available and not in storage. If the record requested is not currently available or is in storage, the custodian will advise you within seven business days when the record can be made available and the estimated cost. You may agree with the custodian to extend the time for making records available, or granting or denying your request.

4. You may be denied access to a government record if your request would substantially disrupt agency operations and the custodian is unable to reach a reasonable solution with you.

5. If the Department was unable to comply with your request for access to a government record, the custodian will indicate the reasons for denial on the request form.

6. Except as otherwise provided by law or by agreement with the requester, if the custodian of the record requested fails to respond to you within seven business days of receiving a request form, the failure to respond will be considered a denial of your request.

7. **Resolution of Disputed Findings:**

   In the event that a requester does not agree with the Department's record response, the requester should:

   No Records - Reexamined the request details to evaluate if all of the information was provided that could aid the Department in locating records. The Department's ability to identify records of interest is in direct correlation to matching the Department information with the information provided on the request. Such important identifiers are Facility/Site Name, Address, Case #, Permit #, Block/Lot.

   Denial - If your request for access to a government record has been denied or unfilled within the time permitted by law, you have a right to challenge the decision by the Department to deny access. The Department denies access to records only when those records do not meet the definition of a government record and/or public access is not allowed pursuant to the law. At your option, you may either:

   a. Contact the Office of Record Access to re-visit the matter or provide further explanation.

   b. Institute a proceeding in the Superior Court of New Jersey

   c. File a complaint in writing with the Government Records Council (GRC). You may contact the GRC by toll-free telephone at 866-850-0511, by mail at PO Box 819, Trenton, NJ, 08625, by e-mail at *grc@dca.state.nj.us*, or at their web site at *www.state.nj.us/grc*. The Council can also respond to other questions about the law.

8. Information provided on this form may be subject to disclosure under the Open Public Records Act.

Revised Addendum Disposition Notes: Based on revisiting the record request and any additional information provided, responsive records have been identified and available for access. Requester should contact the Office to schedule a file review, copies, or to obtain further information.

State of New Jersey

Department of Environmental Protection

GOVERNMENT RECORDS REQUEST FORM

IMPORTANT NOTICE

Please read this entire form carefully as it contains important information concerning the response to your record request, accessing records, disputing denials, and your rights concerning government records. For further information, access WWW.NJ.GOV/DEP/OPRA.

Requestor Information

First Name: RICHARD MI J Last Name MAILHOT

Company: DRESDNER ROBIN

Mailing Address: 55 LANE ROAD SUITE 220

City: Fairfield State: NJ Zip: 07004 Email: rmailhot@dresdnerrobin.com

Business Telephone: (201) 725-8270 Extension

Facsimile Telephone: () -

State Use Only

Tracking #	287302
Received Date	03/15/2021
Access Method	**Send Electronic copies**

All matters relating to the response and access of any records identified for this request should be directed to:

NJDEP – Office of Record Access
401 East State Street
PO Box 420 Mail Code 401-06Q
Trenton, New Jersey 08625-0420

Tele #: (609) 341-3121
Fax #: (609) 292-1177

Record Request Details:

We are requesting a review of the Site Remediation Program files for PI# 025630.

Disposition Notes

Based on the record request, no responsive records have been identified. Requester should contact the Office of Record Access at 609-341-3121 with any questions.

Addendum Disposition Notes: NONE

Record Request Response

In Progress	–	Open	
Filled	–	Closed	X
Denied	–	Closed	
Partial	–	Closed	

Matthew J. Cooper 03/18/2021

Custodian Signature **Date**

Access to Government Records Under the New Jersey Open Public Records Act (N.J.S.A. 47:1A-1 et seq.)

Information Regarding the Requested Records		
If your request is in reference to a single facility, please provide the name of the facility, and the name of the operator name of the facility:	Facility Name: **New Jersey Turnpike Exit 14** Operator Name:	
Please provide the owner name the facility or parcel of land:	Owner Name:	
If your request is in reference to a specific parcel of land, please provide the street address, block, lot and property owner of the parcel of land: (Note: if the property in question is over multiple blocks and lots, please list all in the description field below)	Street Address 1: Street Address 2: Block: Lot:	
If your request is in reference to a facility, site or parcel of land, please provide the Municipality and County where the facility, site or parcel of land is located:	County: **Essex** Municipality: **Newark**	
If the request is in reference to a particular permit issued by NJDEP, please provide the type of permit and any identifying numbers such as permit, incident or case numbers. (i.e. Fishing, Hunting, Hazardous Waste, Solid Waste, Land Use, NJPDES, Pesticides, Stream Encroachment, TWA, UST, Water Allocation)	List Permit Type:	List ID Numbers:
If your request is in reference to an individual, please provide the individual's name and type, and if the individual is a DEP employee, your relationship with the individual:	Individual's name: Type of Individual: Relationship:	
If the an individual was specified above, the individual was DEP Licensed, please specify the license type the individual holds:	License Type:	

The New Jersey Department of Environmental Protection has responded to your submitted Open Public Records Act (OPRA) record request. The following information will help you understand the response and your next available actions.

Tracking #: This is the Department's assigned Tracking # to your OPRA record request, which should be used in all corresponding matters.

Record Request Response:

- **In Progress** – Based on the nature of the request, the records sought, and/or the manner to which the records may exists, the Department requires additional time to investigate and respond to the request.
- **Filled** – Based on the information provided in your request, the Department was able to investigate and respond to your record request.
- **Denied** – Based on the nature of the request and/or the records sought, the Department has denied your request pursuant to a specific exemption(s) cited in N.J.S.A. 47:1A-1 seq.
- **Partial** – The Department has identified both responsive government records and records being denied based on the nature of the request and/or the records sought, that do not meet the definition of a government record pursuant to a specific exemption(s) cited in N.J.S.A. 47:1A-1 seq.

Disposition Notes: Provides detailed information concerning the Department's response to your request.

Accessing Records: Dependent on the volume of records and your interest, there are five (5) methods available to access the responsive government records:

- **File Review** – Schedule a file review with the Department to directly access the records and take notes or tag records of interest for copying. Copying can be performed by either the Department's onsite Copying Unit at State duplication fee costs or by the requester employing a Copy Vendor Service. If there are records stored in archives, a five-day processing period will be included prior to scheduling a review.
- **Copy Request** – All records of interest will be copied by the Department's onsite Copying Unit at State duplication fee costs unless a Copy Vendor Service is employed.
- **Electronic Records Request** – Dependent on the size & nature of the e-records, the Department will email the records or provide a CD or DVD.
- **Fax Request** – Based on the number of pages, the Department faxes the responsive records.

Access to Government Records Under the New Jersey Open Public Records Act (N.J.S.A. 47:1A-1 et seq.)

- **Web Access** – The responsive records can be access directly through the Department's web site. Web address will be provided.

1. The fees for duplication of a government record are specified below. We will notify you of any special charges, special service charges or other additional charges authorized by State law or regulation before processing your request. Payment shall be made by check or money order payable to the State of New Jersey and mailed to the address specified below.

   Hard Copies: Letter & Legal size = $0.05 per page
   Oversized Maps (Color) = $5.00 per map
   Oversized Maps (B&W) = $3.00 per map

   Electronic Records: CDs = $0.55 per CD
   DVDs = $0.55 per DVD

2. Pursuant to OPRA (C.47:1A-5c & C47:1A-5d), the Department will apply special service charge for any extraordinary expenditure of time and effort to accommodate a request. The special service charge will be based on the actual direct cost of providing the records. The requester shall have the opportunity to review and object to the charge prior to it being incurred; however, in the event the requester objects to the special service charge, the request will be closed and access to the records will not be granted.

3. By law, the Department must notify you that it grants or denies a request for access to government records within seven business days after the custodian of the record requested receives the request, provided that the record is currently available and not in storage. If the record requested is not currently available or is in storage, the custodian will advise you within seven business days when the record can be made available and the estimated cost. You may agree with the custodian to extend the time for making records available, or granting or denying your request.

4. You may be denied access to a government record if your request would substantially disrupt agency operations and the custodian is unable to reach a reasonable solution with you.

5. If the Department was unable to comply with your request for access to a government record, the custodian will indicate the reasons for denial on the request form.

6. Except as otherwise provided by law or by agreement with the requester, if the custodian of the record requested fails to respond to you within seven business days of receiving a request form, the failure to respond will be considered a denial of your request.

7. **Resolution of Disputed Findings:**

   In the event that a requester does not agree with the Department's record response, the requester should:

   No Records - Reexamined the request details to evaluate if all of the information was provided that could aid the Department in locating records. The Department's ability to identify records of interest is in direct correlation to matching the Department information with the information provided on the request. Such important identifiers are Facility/Site Name, Address, Case #, Permit #, Block/Lot.

   Denial - If your request for access to a government record has been denied or unfilled within the time permitted by law, you have a right to challenge the decision by the Department to deny access. The Department denies access to records only when those records do not meet the definition of a government record and/or public access is not allowed pursuant to the law. At your option, you may either:

   a. Contact the Office of Record Access to re-visit the matter or provide further explanation.

   b. Institute a proceeding in the Superior Court of New Jersey

   c. File a complaint in writing with the Government Records Council (GRC). You may contact the GRC by toll-free telephone at 866-850-0511, by mail at PO Box 819, Trenton, NJ, 08625, by e-mail at *grc@dca.state.nj.us*, or at their web site at *www.state.nj.us/grc*. The Council can also respond to other questions about the law.

8. Information provided on this form may be subject to disclosure under the Open Public Records Act.

Revised Addendum Disposition Notes: NONE

State of New Jersey

Department of Environmental Protection

GOVERNMENT RECORDS REQUEST FORM

IMPORTANT NOTICE

Please read this entire form carefully as it contains important information concerning the response to your record request, accessing records, disputing denials, and your rights concerning government records. For further information, access WWW.NJ.GOV/DEP/OPRA.

Requestor Information

First Name: RICHARD MI J Last Name MAILHOT

Company: DRESDNER ROBIN

Mailing Address: 55 LANE ROAD SUITE 220

City: Fairfield State: NJ Zip: 07004 Email: rmailhot@dresdnerrobin.com

Business Telephone: (201) 725-8270 Extension

Facsimile Telephone: () -

State Use Only

Tracking #	287376
Received Date	03/16/2021
Access Method	**Send Electronic copies**

All matters relating to the response and access of any records identified for this request should be directed to:

NJDEP – Office of Record Access
401 East State Street
PO Box 420 Mail Code 401-06Q
Trenton, New Jersey 08625-0420

Tele #: (609) 341-3121
Fax #: (609) 292-1177

Record Request Details:

For the preparation of a Preliminary Assessment, we are requesting a review of the Site Remediation Program files for the two program ID#s for the property (PI# 005548 and 022386). We seek all identifiable remedial, permitting and enforcement violations records for the subject property.

Disposition Notes

Based on this record request,responsive records have been identified and available for access. Requester should contact the Office of Record Access at 609-341-3121 to schedule a file review, copies, or to obtain further information.

Record Request Response

In Progress	–	Open	
Filled	–	Closed	X
Denied	–	Closed	
Partial	–	Closed	

Addendum Disposition Notes: Based on this request, responsive records have been located. Contact us at 609-341-3121 to schedule access/inspection. Please note that the request is very broad and does not define specific records and for that reason; the NJDEP is providing all remedial, permitting and environmental records that were able to be identified based on your request from the NJDEP Site Remediation Program that have historically been provided in response to Environmental Phase I or Due Diligence (e.g. performing a Preliminary Assessment) requests.Please be advised that at this time, due to the circumstances surrounding the ongoing COVID-19 pandemic and the direction of the Governor to strictly observe the practice of social distancing and directing State employees to work remotely; the NJDEP is not able to fully respond to record requests within the prescribed timeframe under the Open Public Records Act, N.J.S.A. 47:1A-1 et seq (OPRA). The NJDEP work force has transitioned to work remotely from home, impacting the ability of the NJDEP to access onsite and archived government records, conduct onsite inspections, and copy responsive records. In



03/22/2021

Access to Government Records Under the New Jersey Open Public Records Act (N.J.S.A. 47:1A-1 et seq.)

accordance with N.J.S.A. 47:1A-5(i)(2) and in maintaining consistency with the social distancing directives of the Governor, the NJDEP is not able to provide access to the identified responsive records within the normal scheduling times. The NJDEP will try its best to provide access to the records based on onsite resources and capabilities. We apologize for this inconvenience.	Custodian Signature	**Date**

Information Regarding the Requested Records

If your request is in reference to a single facility, please provide the name of the facility, and the name of the operator name of the facility:	Facility Name: **Emery Worldwide** Operator Name:	
Please provide the owner name the facility or parcel of land:	Owner Name:	
If your request is in reference to a specific parcel of land, please provide the street address, block, lot and property owner of the parcel of land: (Note: if the property in question is over multiple blocks and lots, please list all in the description field below)	Street Address 1: **100 Port Street** Street Address 2: Block: Lot:	
If your request is in reference to a facility, site or parcel of land, please provide the Municipality and County where the facility, site or parcel of land is located:	County: **Essex** Municipality: **Newark**	
If the request is in reference to a particular permit issued by NJDEP, please provide the type of permit and any identifying numbers such as permit, incident or case numbers. (i.e. Fishing, Hunting, Hazardous Waste, Solid Waste, Land Use, NJPDES, Pesticides, Stream Encroachment, TWA, UST, Water Allocation)	List Permit Type:	List ID Numbers:
If your request is in reference to an individual, please provide the individual's name and type, and if the individual is a DEP employee, your relationship with the individual:	Individual's name: Type of Individual: Relationship:	
If the an individual was specified above, the individual was DEP Licensed, please specify the license type the individual holds:	License Type:	

The New Jersey Department of Environmental Protection has responded to your submitted Open Public Records Act (OPRA) record request. The following information will help you understand the response and your next available actions.

Tracking #: This is the Department's assigned Tracking # to your OPRA record request, which should be used in all corresponding matters.

Record Request Response:

- **In Progress** – Based on the nature of the request, the records sought, and/or the manner to which the records may exists, the Department requires additional time to investigate and respond to the request.
- **Filled** – Based on the information provided in your request, the Department was able to investigate and respond to your record request.
- **Denied** – Based on the nature of the request and/or the records sought, the Department has denied your request pursuant to a specific exemption(s) cited in N.J.S.A. 47:1A-1 seq.
- **Partial** – The Department has identified both responsive government records and records being denied based on the nature of the request and/or the records sought, that do not meet the definition of a government record pursuant to a specific exemption(s) cited in N.J.S.A. 47:1A-1 seq.

Disposition Notes: Provides detailed information concerning the Department's response to your request.

Accessing Records: Dependent on the volume of records and your interest, there are five (5) methods available to access the responsive government records:

- **File Review** – Schedule a file review with the Department to directly access the records and take notes or tag records of interest for copying. Copying can be performed by either the Department's onsite Copying Unit at State duplication fee costs or by the requester employing a Copy Vendor Service. If there are records stored in archives, a five-day processing period will be included prior to scheduling a review.

Access to Government Records Under the New Jersey Open Public Records Act (N.J.S.A. 47:1A-1 et seq.)

- **Copy Request** – All records of interest will be copied by the Department's onsite Copying Unit at State duplication fee costs unless a Copy Vendor Service is employed.
- **Electronic Records Request** – Dependent on the size & nature of the e-records, the Department will email the records or provide a CD or DVD.
- **Fax Request** – Based on the number of pages, the Department faxes the responsive records.
- **Web Access** – The responsive records can be access directly through the Department's web site. Web address will be provided.

1. The fees for duplication of a government record are specified below. We will notify you of any special charges, special service charges or other additional charges authorized by State law or regulation before processing your request. Payment shall be made by check or money order payable to the State of New Jersey and mailed to the address specified below.

   Hard Copies: Letter & Legal size = $0.05 per page
   Oversized Maps (Color) = $5.00 per map
   Oversized Maps (B&W) = $3.00 per map

   Electronic Records: CDs = $0.55 per CD
   DVDs = $0.55 per DVD

2. Pursuant to OPRA (C.47:1A-5c & C47:1A-5d), the Department will apply special service charge for any extraordinary expenditure of time and effort to accommodate a request. The special service charge will be based on the actual direct cost of providing the records. The requester shall have the opportunity to review and object to the charge prior to it being incurred; however, in the event the requester objects to the special service charge, the request will be closed and access to the records will not be granted.
3. By law, the Department must notify you that it grants or denies a request for access to government records within seven business days after the custodian of the record requested receives the request, provided that the record is currently available and not in storage. If the record requested is not currently available or is in storage, the custodian will advise you within seven business days when the record can be made available and the estimated cost. You may agree with the custodian to extend the time for making records available, or granting or denying your request.
4. You may be denied access to a government record if your request would substantially disrupt agency operations and the custodian is unable to reach a reasonable solution with you.
5. If the Department was unable to comply with your request for access to a government record, the custodian will indicate the reasons for denial on the request form.
6. Except as otherwise provided by law or by agreement with the requester, if the custodian of the record requested fails to respond to you within seven business days of receiving a request form, the failure to respond will be considered a denial of your request.
7. **Resolution of Disputed Findings:**

   In the event that a requester does not agree with the Department's record response, the requester should:

   No Records - Reexamined the request details to evaluate if all of the information was provided that could aid the Department in locating records. The Department's ability to identify records of interest is in direct correlation to matching the Department information with the information provided on the request. Such important identifiers are Facility/Site Name, Address, Case #, Permit #, Block/Lot.

   Denial - If your request for access to a government record has been denied or unfilled within the time permitted by law, you have a right to challenge the decision by the Department to deny access. The Department denies access to records only when those records do not meet the definition of a government record and/or public access is not allowed pursuant to the law. At your option, you may either:

   a. Contact the Office of Record Access to re-visit the matter or provide further explanation.

   b. Institute a proceeding in the Superior Court of New Jersey

   c. File a complaint in writing with the Government Records Council (GRC). You may contact the GRC by toll-free telephone at 866-850-0511, by mail at PO Box 819, Trenton, NJ, 08625, by e-mail at *grc@dca.state.nj.us*, or at their web site at *www.state.nj.us/grc*. The Council can also respond to other questions about the law.

8. Information provided on this form may be subject to disclosure under the Open Public Records Act.

Access to Government Records Under the New Jersey Open Public Records Act (N.J.S.A. 47:1A-1 et seq.)

Revised Addendum Disposition Notes: NONE

State of New Jersey

Department of Environmental Protection

GOVERNMENT RECORDS REQUEST FORM

IMPORTANT NOTICE

Please read this entire form carefully as it contains important information concerning the response to your record request, accessing records, disputing denials, and your rights concerning government records. For further information, access WWW.NJ.GOV/DEP/OPRA.

Requestor Information

First Name: RICHARD MI J Last Name MAILHOT

Company: DRESDNER ROBIN

Mailing Address: 55 LANE ROAD SUITE 220

City: Fairfield State: NJ Zip: 07004 Email: rmailhot@dresdnerrobin.com

Business Telephone: (201) 725-8270 Extension

Facsimile Telephone: () -

State Use Only

Tracking #	287355
Received Date	03/16/2021
Access Method	**On-site access, visit, copy**

All matters relating to the response and access of any records identified for this request should be directed to:

NJDEP – Office of Record Access
401 East State Street
PO Box 420 Mail Code 401-06Q
Trenton, New Jersey 08625-0420

Tele #: (609) 341-3121
Fax #: (609) 292-1177

Record Request Details:

We are requesting a review of the Site Remediation Program files for PI# G000008760.

Disposition Notes

Based on this record request,responsive records have been identified and available for access. Requester should contact the Office of Record Access at 609-341-3121 to schedule a file review, copies, or to obtain further information.

Addendum Disposition Notes: Please be advised that at this time, due to the circumstances surrounding the ongoing COVID-19 pandemic and the direction of the Governor to strictly observe the practice of social distancing and directing State employees to work remotely; the NJDEP is not able to fully respond to record requests within the prescribed timeframe under the Open Public Records Act, N.J.S.A. 47:1A-1 et seq (OPRA). The NJDEP work force has transitioned to work remotely from home, impacting the ability of the NJDEP to access onsite and archived government records, conduct onsite inspections, and copy responsive records. In accordance with N.J.S.A. 47:1A-5(i)(2) and in maintaining consistency with the social distancing directives of the Governor, the NJDEP is not able to provide access to the identified responsive records within the normal scheduling times. The NJDEP will try its best to provide access to the records based on onsite resources and capabilities. We apologize for this inconvenience.

Record Request Response

In Progress	–	Open	
Filled	–	Closed	**X**
Denied	–	Closed	
Partial	–	Closed	

Matthew J. Cooper

03/22/2021

Custodian Signature **Date**

Access to Government Records Under the New Jersey Open Public Records Act (N.J.S.A. 47:1A-1 et seq.)

Information Regarding the Requested Records		
If your request is in reference to a single facility, please provide the name of the facility, and the name of the operator name of the facility:	Facility Name: **Hudson County Chromate 144 @ Newark Bay Pipeline C** Operator Name:	
Please provide the owner name the facility or parcel of land:	Owner Name:	
If your request is in reference to a specific parcel of land, please provide the street address, block, lot and property owner of the parcel of land: (Note: if the property in question is over multiple blocks and lots, please list all in the description field below)	Street Address 1: Street Address 2: Block: Lot:	
If your request is in reference to a facility, site or parcel of land, please provide the Municipality and County where the facility, site or parcel of land is located:	County: **Hudson** Municipality: **Bayonne City**	
If the request is in reference to a particular permit issued by NJDEP, please provide the type of permit and any identifying numbers such as permit, incident or case numbers. (i.e. Fishing, Hunting, Hazardous Waste, Solid Waste, Land Use, NJPDES, Pesticides, Stream Encroachment, TWA, UST, Water Allocation)	List Permit Type:	List ID Numbers:
If your request is in reference to an individual, please provide the individual's name and type, and if the individual is a DEP employee, your relationship with the individual:	Individual's name: Type of Individual: Relationship:	
If the an individual was specified above, the individual was DEP Licensed, please specify the license type the individual holds:	License Type:	

The New Jersey Department of Environmental Protection has responded to your submitted Open Public Records Act (OPRA) record request. The following information will help you understand the response and your next available actions.

Tracking #: This is the Department's assigned Tracking # to your OPRA record request, which should be used in all corresponding matters.

Record Request Response:

- **In Progress** – Based on the nature of the request, the records sought, and/or the manner to which the records may exists, the Department requires additional time to investigate and respond to the request.
- **Filled** – Based on the information provided in your request, the Department was able to investigate and respond to your record request.
- **Denied** – Based on the nature of the request and/or the records sought, the Department has denied your request pursuant to a specific exemption(s) cited in N.J.S.A. 47:1A-1 seq.
- **Partial** – The Department has identified both responsive government records and records being denied based on the nature of the request and/or the records sought, that do not meet the definition of a government record pursuant to a specific exemption(s) cited in N.J.S.A. 47:1A-1 seq.

Disposition Notes: Provides detailed information concerning the Department's response to your request.

Accessing Records: Dependent on the volume of records and your interest, there are five (5) methods available to access the responsive government records:

- **File Review** – Schedule a file review with the Department to directly access the records and take notes or tag records of interest for copying. Copying can be performed by either the Department's onsite Copying Unit at State duplication fee costs or by the requester employing a Copy Vendor Service. If there are records stored in archives, a five-day processing period will be included prior to scheduling a review.
- **Copy Request** – All records of interest will be copied by the Department's onsite Copying Unit at State duplication fee costs unless a Copy Vendor Service is employed.
- **Electronic Records Request** – Dependent on the size & nature of the e-records, the Department will email the records or provide a CD or DVD.
- **Fax Request** – Based on the number of pages, the Department faxes the responsive records.

Access to Government Records Under the New Jersey Open Public Records Act (N.J.S.A. 47:1A-1 et seq.)

- **Web Access** – The responsive records can be access directly through the Department's web site. Web address will be provided.

1. The fees for duplication of a government record are specified below. We will notify you of any special charges, special service charges or other additional charges authorized by State law or regulation before processing your request. Payment shall be made by check or money order payable to the State of New Jersey and mailed to the address specified below.

   Hard Copies: Letter & Legal size = $0.05 per page
   Oversized Maps (Color) = $5.00 per map
   Oversized Maps (B&W) = $3.00 per map

   Electronic Records: CDs = $0.55 per CD
   DVDs = $0.55 per DVD

2. Pursuant to OPRA (C.47:1A-5c & C47:1A-5d), the Department will apply special service charge for any extraordinary expenditure of time and effort to accommodate a request. The special service charge will be based on the actual direct cost of providing the records. The requester shall have the opportunity to review and object to the charge prior to it being incurred; however, in the event the requester objects to the special service charge, the request will be closed and access to the records will not be granted.

3. By law, the Department must notify you that it grants or denies a request for access to government records within seven business days after the custodian of the record requested receives the request, provided that the record is currently available and not in storage. If the record requested is not currently available or is in storage, the custodian will advise you within seven business days when the record can be made available and the estimated cost. You may agree with the custodian to extend the time for making records available, or granting or denying your request.

4. You may be denied access to a government record if your request would substantially disrupt agency operations and the custodian is unable to reach a reasonable solution with you.

5. If the Department was unable to comply with your request for access to a government record, the custodian will indicate the reasons for denial on the request form.

6. Except as otherwise provided by law or by agreement with the requester, if the custodian of the record requested fails to respond to you within seven business days of receiving a request form, the failure to respond will be considered a denial of your request.

7. **Resolution of Disputed Findings:**

   In the event that a requester does not agree with the Department's record response, the requester should:

   No Records - Reexamined the request details to evaluate if all of the information was provided that could aid the Department in locating records. The Department's ability to identify records of interest is in direct correlation to matching the Department information with the information provided on the request. Such important identifiers are Facility/Site Name, Address, Case #, Permit #, Block/Lot.

   Denial - If your request for access to a government record has been denied or unfilled within the time permitted by law, you have a right to challenge the decision by the Department to deny access. The Department denies access to records only when those records do not meet the definition of a government record and/or public access is not allowed pursuant to the law. At your option, you may either:

   a. Contact the Office of Record Access to re-visit the matter or provide further explanation.

   b. Institute a proceeding in the Superior Court of New Jersey

   c. File a complaint in writing with the Government Records Council (GRC). You may contact the GRC by toll-free telephone at 866-850-0511, by mail at PO Box 819, Trenton, NJ, 08625, by e-mail at *grc@dca.state.nj.us*, or at their web site at *www.state.nj.us/grc*. The Council can also respond to other questions about the law.

8. Information provided on this form may be subject to disclosure under the Open Public Records Act.

Revised Addendum Disposition Notes: NONE

State of New Jersey

Department of Environmental Protection

GOVERNMENT RECORDS REQUEST FORM

IMPORTANT NOTICE

Please read this entire form carefully as it contains important information concerning the response to your record request, accessing records, disputing denials, and your rights concerning government records. For further information, access WWW.NJ.GOV/DEP/OPRA.

Requestor Information

First Name: RICHARD MI J Last Name MAILHOT

Company: DRESDNER ROBIN

Mailing Address: 55 LANE ROAD SUITE 220

City: Fairfield Twp State: NJ Zip: 07004 Email: rmailhot@dresdnerrobin.com

Business Telephone: (201) 725-8270 Extension

Facsimile Telephone: () -

State Use Only

Tracking #	287377
Received Date	03/16/2021
Access Method	**Send Electronic copies**

All matters relating to the response and access of any records identified for this request should be directed to:

NJDEP – Office of Record Access
401 East State Street
PO Box 420 Mail Code 401-06Q
Trenton, New Jersey 08625-0420

Tele #: (609) 341-3121
Fax #: (609) 292-1177

Record Request Details:

For the preparation of a Preliminary Assessment, we are requesting a review of the Site Remediation Program files for the property (PI# 294669). We seek all identifiable remedial, permitting and enforcement violations records for the subject property.

Disposition Notes

Based on the record request, no responsive records have been identified. Requester should contact the Office of Record Access at 609-341-3121 with any questions.

Addendum Disposition Notes: Based on this request, no responsive records have been located. Please note that the request is very broad and does not define specific records and for that reason; the NJDEP searched for any remedial, permitting and enforcement records within the NJDEP?s Site Remediation Program that have historically been provided in response to Environmental Phase I or Due Diligence (e.g. performing a Preliminary Assessment) requests.

Record Request Response

In Progress	–	Open	
Filled	–	Closed	X
Denied	–	Closed	
Partial	–	Closed	

Matthew J. Cooper 03/23/2021

Custodian Signature **Date**

Access to Government Records Under the New Jersey Open Public Records Act (N.J.S.A. 47:1A-1 et seq.)

Information Regarding the Requested Records		
If your request is in reference to a single facility, please provide the name of the facility, and the name of the operator name of the facility:	Facility Name: **Hudson County Chromate 09 (NJTP Exit 14A ROW)** Operator Name:	
Please provide the owner name the facility or parcel of land:	Owner Name:	
If your request is in reference to a specific parcel of land, please provide the street address, block, lot and property owner of the parcel of land: (Note: if the property in question is over multiple blocks and lots, please list all in the description field below)	Street Address 1: Street Address 2: Block: Lot:	
If your request is in reference to a facility, site or parcel of land, please provide the Municipality and County where the facility, site or parcel of land is located:	County: **Hudson** Municipality: **Jersey City**	
If the request is in reference to a particular permit issued by NJDEP, please provide the type of permit and any identifying numbers such as permit, incident or case numbers. (i.e. Fishing, Hunting, Hazardous Waste, Solid Waste, Land Use, NJPDES, Pesticides, Stream Encroachment, TWA, UST, Water Allocation)	List Permit Type:	List ID Numbers:
If your request is in reference to an individual, please provide the individual's name and type, and if the individual is a DEP employee, your relationship with the individual:	Individual's name: Type of Individual: Relationship:	
If the an individual was specified above, the individual was DEP Licensed, please specify the license type the individual holds:	License Type:	

The New Jersey Department of Environmental Protection has responded to your submitted Open Public Records Act (OPRA) record request. The following information will help you understand the response and your next available actions.

Tracking #: This is the Department's assigned Tracking # to your OPRA record request, which should be used in all corresponding matters.

Record Request Response:

- **In Progress** – Based on the nature of the request, the records sought, and/or the manner to which the records may exists, the Department requires additional time to investigate and respond to the request.
- **Filled** – Based on the information provided in your request, the Department was able to investigate and respond to your record request.
- **Denied** – Based on the nature of the request and/or the records sought, the Department has denied your request pursuant to a specific exemption(s) cited in N.J.S.A. 47:1A-1 seq.
- **Partial** – The Department has identified both responsive government records and records being denied based on the nature of the request and/or the records sought, that do not meet the definition of a government record pursuant to a specific exemption(s) cited in N.J.S.A. 47:1A-1 seq.

Disposition Notes: Provides detailed information concerning the Department's response to your request.

Accessing Records: Dependent on the volume of records and your interest, there are five (5) methods available to access the responsive government records:

- **File Review** – Schedule a file review with the Department to directly access the records and take notes or tag records of interest for copying. Copying can be performed by either the Department's onsite Copying Unit at State duplication fee costs or by the requester employing a Copy Vendor Service. If there are records stored in archives, a five-day processing period will be included prior to scheduling a review.
- **Copy Request** – All records of interest will be copied by the Department's onsite Copying Unit at State duplication fee costs unless a Copy Vendor Service is employed.
- **Electronic Records Request** – Dependent on the size & nature of the e-records, the Department will email the records or provide a CD or DVD.
- **Fax Request** – Based on the number of pages, the Department faxes the responsive records.

Access to Government Records Under the New Jersey Open Public Records Act (N.J.S.A. 47:1A-1 et seq.)

- **Web Access** – The responsive records can be access directly through the Department's web site. Web address will be provided.

1. The fees for duplication of a government record are specified below. We will notify you of any special charges, special service charges or other additional charges authorized by State law or regulation before processing your request. Payment shall be made by check or money order payable to the State of New Jersey and mailed to the address specified below.

   Hard Copies: Letter & Legal size = $0.05 per page
   Oversized Maps (Color) = $5.00 per map
   Oversized Maps (B&W) = $3.00 per map

   Electronic Records: CDs = $0.55 per CD
   DVDs = $0.55 per DVD

2. Pursuant to OPRA (C.47:1A-5c & C47:1A-5d), the Department will apply special service charge for any extraordinary expenditure of time and effort to accommodate a request. The special service charge will be based on the actual direct cost of providing the records. The requester shall have the opportunity to review and object to the charge prior to it being incurred; however, in the event the requester objects to the special service charge, the request will be closed and access to the records will not be granted.

3. By law, the Department must notify you that it grants or denies a request for access to government records within seven business days after the custodian of the record requested receives the request, provided that the record is currently available and not in storage. If the record requested is not currently available or is in storage, the custodian will advise you within seven business days when the record can be made available and the estimated cost. You may agree with the custodian to extend the time for making records available, or granting or denying your request.

4. You may be denied access to a government record if your request would substantially disrupt agency operations and the custodian is unable to reach a reasonable solution with you.

5. If the Department was unable to comply with your request for access to a government record, the custodian will indicate the reasons for denial on the request form.

6. Except as otherwise provided by law or by agreement with the requester, if the custodian of the record requested fails to respond to you within seven business days of receiving a request form, the failure to respond will be considered a denial of your request.

7. **Resolution of Disputed Findings:**

   In the event that a requester does not agree with the Department's record response, the requester should:

   No Records - Reexamined the request details to evaluate if all of the information was provided that could aid the Department in locating records. The Department's ability to identify records of interest is in direct correlation to matching the Department information with the information provided on the request. Such important identifiers are Facility/Site Name, Address, Case #, Permit #, Block/Lot.

   Denial - If your request for access to a government record has been denied or unfilled within the time permitted by law, you have a right to challenge the decision by the Department to deny access. The Department denies access to records only when those records do not meet the definition of a government record and/or public access is not allowed pursuant to the law. At your option, you may either:

   a. Contact the Office of Record Access to re-visit the matter or provide further explanation.

   b. Institute a proceeding in the Superior Court of New Jersey

   c. File a complaint in writing with the Government Records Council (GRC). You may contact the GRC by toll-free telephone at 866-850-0511, by mail at PO Box 819, Trenton, NJ, 08625, by e-mail at *grc@dca.state.nj.us*, or at their web site at *www.state.nj.us/grc*. The Council can also respond to other questions about the law.

8. Information provided on this form may be subject to disclosure under the Open Public Records Act.

Revised Addendum Disposition Notes: NONE

State of New Jersey

Department of Environmental Protection

GOVERNMENT RECORDS REQUEST FORM

IMPORTANT NOTICE

Please read this entire form carefully as it contains important information concerning the response to your record request, accessing records, disputing denials, and your rights concerning government records. For further information, access WWW.NJ.GOV/DEP/OPRA.

Requestor Information

First Name:	RICHARD	MI	J	Last Name	MAILHOT		
Company:	DRESDNER ROBIN						
Mailing Address:	55 LANE ROAD SUITE 220						
City:	Fairfield Twp	State:	NJ	Zip:	07004	Email:	rmailhot@dresdnerrobin.com
Business Telephone:	(201) 725-8270					Extension	
Facsimile Telephone:	() -						

State Use Only

Tracking #	287527
Received Date	03/18/2021
Access Method	**Send Electronic copies**

All matters relating to the response and access of any records identified for this request should be directed to:

NJDEP – Office of Record Access
401 East State Street
PO Box 420 Mail Code 401-06Q
Trenton, New Jersey 08625-0420

Tele #: (609) 341-3121
Fax #: (609) 292-1177

Record Request Details:

For the preparation of a Preliminary Assessment, we are requesting a review of the Site Remediation Program files for the property (PI#s G000001344 and 635895). We seek all identifiable remedial, permitting and enforcement violations records for the subject property.

Disposition Notes

Based on this record request,responsive records have been identified and available for access. Requester should contact the Office of Record Access at 609-341-3121 to schedule a file review, copies, or to obtain further information.

Record Request Response

In Progress	–	Open	
Filled	–	Closed	X
Denied	–	Closed	
Partial	–	Closed	

Addendum Disposition Notes: Please be advised that at this time, in accordance with N.J.S.A. 47:1A-5(i)(2) due to the circumstances surrounding the ongoing COVID-19 pandemic and the direction of the Governor to strictly observe the practice of social distancing and directing State employees to work remotely; the NJDEP is not able to provide access to the identified responsive records within the normal scheduling times. The NJDEP work force has transitioned to work remotely from home, impacting the ability of the NJDEP to readily access onsite and archived government records, conduct onsite inspections, and copy responsive records. The NJDEP will try its best to provide access as soon as possible to responsive records (i.e. inspection of records or copies) based on onsite resources and capabilities. We apologize for this inconvenience. Please note that the request is very broad and does not define specific records and for that reason; the NJDEP is providing all remedial, permitting, compliance and enforcement records that were able to be identified based on your request from the NJDEP Site Remediation Program that have historically been provided in response to



03/24/2021

Access to Government Records Under the New Jersey Open Public Records Act (N.J.S.A. 47:1A-1 et seq.)

Environmental Phase I or Due Diligence (e.g. performing a Preliminary Assessment) requests.	Custodian Signature	**Date**

Information Regarding the Requested Records		
If your request is in reference to a single facility, please provide the name of the facility, and the name of the operator name of the facility:	Facility Name: **Pierson's Creek NPL_Troy Chemical** Operator Name:	
Please provide the owner name the facility or parcel of land:	Owner Name:	
If your request is in reference to a specific parcel of land, please provide the street address, block, lot and property owner of the parcel of land: (Note: if the property in question is over multiple blocks and lots, please list all in the description field below)	Street Address 1: **Avenue L** Street Address 2: Block: Lot:	
If your request is in reference to a facility, site or parcel of land, please provide the Municipality and County where the facility, site or parcel of land is located:	County: **Essex** Municipality: **Newark**	
If the request is in reference to a particular permit issued by NJDEP, please provide the type of permit and any identifying numbers such as permit, incident or case numbers. (i.e. Fishing, Hunting, Hazardous Waste, Solid Waste, Land Use, NJPDES, Pesticides, Stream Encroachment, TWA, UST, Water Allocation)	List Permit Type:	List ID Numbers:
If your request is in reference to an individual, please provide the individual's name and type, and if the individual is a DEP employee, your relationship with the individual:	Individual's name: Type of Individual: Relationship:	
If the an individual was specified above, the individual was DEP Licensed, please specify the license type the individual holds:	License Type:	

The New Jersey Department of Environmental Protection has responded to your submitted Open Public Records Act (OPRA) record request. The following information will help you understand the response and your next available actions.

Tracking #: This is the Department's assigned Tracking # to your OPRA record request, which should be used in all corresponding matters.

Record Request Response:

- **In Progress** – Based on the nature of the request, the records sought, and/or the manner to which the records may exists, the Department requires additional time to investigate and respond to the request.
- **Filled** – Based on the information provided in your request, the Department was able to investigate and respond to your record request.
- **Denied** – Based on the nature of the request and/or the records sought, the Department has denied your request pursuant to a specific exemption(s) cited in N.J.S.A. 47:1A-1 seq.
- **Partial** – The Department has identified both responsive government records and records being denied based on the nature of the request and/or the records sought, that do not meet the definition of a government record pursuant to a specific exemption(s) cited in N.J.S.A. 47:1A-1 seq.

Disposition Notes: Provides detailed information concerning the Department's response to your request.

Accessing Records: Dependent on the volume of records and your interest, there are five (5) methods available to access the responsive government records:

- **File Review** – Schedule a file review with the Department to directly access the records and take notes or tag records of interest for copying. Copying can be performed by either the Department's onsite Copying Unit at State duplication fee costs or by the requester employing a Copy Vendor Service. If there are records stored in archives, a five-day processing period will be included prior to scheduling a review.
- **Copy Request** – All records of interest will be copied by the Department's onsite Copying Unit at State duplication fee costs unless a Copy Vendor Service is employed.
- **Electronic Records Request** – Dependent on the size & nature of the e-records, the Department will email the records or provide a CD or DVD.

Access to Government Records Under the New Jersey Open Public Records Act (N.J.S.A. 47:1A-1 et seq.)

- **Fax Request** – Based on the number of pages, the Department faxes the responsive records.
- **Web Access** – The responsive records can be access directly through the Department's web site. Web address will be provided.

1. The fees for duplication of a government record are specified below. We will notify you of any special charges, special service charges or other additional charges authorized by State law or regulation before processing your request. Payment shall be made by check or money order payable to the State of New Jersey and mailed to the address specified below.

   Hard Copies: Letter & Legal size = $0.05 per page
   Oversized Maps (Color) = $5.00 per map
   Oversized Maps (B&W) = $3.00 per map

   Electronic Records: CDs = $0.55 per CD
   DVDs = $0.55 per DVD

2. Pursuant to OPRA (C.47:1A-5c & C47:1A-5d), the Department will apply special service charge for any extraordinary expenditure of time and effort to accommodate a request. The special service charge will be based on the actual direct cost of providing the records. The requester shall have the opportunity to review and object to the charge prior to it being incurred; however, in the event the requester objects to the special service charge, the request will be closed and access to the records will not be granted.
3. By law, the Department must notify you that it grants or denies a request for access to government records within seven business days after the custodian of the record requested receives the request, provided that the record is currently available and not in storage. If the record requested is not currently available or is in storage, the custodian will advise you within seven business days when the record can be made available and the estimated cost. You may agree with the custodian to extend the time for making records available, or granting or denying your request.
4. You may be denied access to a government record if your request would substantially disrupt agency operations and the custodian is unable to reach a reasonable solution with you.
5. If the Department was unable to comply with your request for access to a government record, the custodian will indicate the reasons for denial on the request form.
6. Except as otherwise provided by law or by agreement with the requester, if the custodian of the record requested fails to respond to you within seven business days of receiving a request form, the failure to respond will be considered a denial of your request.
7. **Resolution of Disputed Findings:**

   In the event that a requester does not agree with the Department's record response, the requester should:

   No Records - Reexamined the request details to evaluate if all of the information was provided that could aid the Department in locating records. The Department's ability to identify records of interest is in direct correlation to matching the Department information with the information provided on the request. Such important identifiers are Facility/Site Name, Address, Case #, Permit #, Block/Lot.

   Denial - If your request for access to a government record has been denied or unfilled within the time permitted by law, you have a right to challenge the decision by the Department to deny access. The Department denies access to records only when those records do not meet the definition of a government record and/or public access is not allowed pursuant to the law. At your option, you may either:

   a. Contact the Office of Record Access to re-visit the matter or provide further explanation.

   b. Institute a proceeding in the Superior Court of New Jersey

   c. File a complaint in writing with the Government Records Council (GRC). You may contact the GRC by toll-free telephone at 866-850-0511, by mail at PO Box 819, Trenton, NJ, 08625, by e-mail at *grc@dca.state.nj.us*, or at their web site at *www.state.nj.us/grc*. The Council can also respond to other questions about the law.

8. Information provided on this form may be subject to disclosure under the Open Public Records Act.

Revised Addendum Disposition Notes: NONE

State of New Jersey

Department of Environmental Protection

GOVERNMENT RECORDS REQUEST FORM

IMPORTANT NOTICE

Please read this entire form carefully as it contains important information concerning the response to your record request, accessing records, disputing denials, and your rights concerning government records. For further information, access WWW.NJ.GOV/DEP/OPRA.

Requestor Information

First Name: RICHARD MI J Last Name MAILHOT

Company: DRESDNER ROBIN

Mailing Address: 55 LANE ROAD SUITE 220

City: Fairfield State: NJ Zip: 07004 Email: rmailhot@dresdnerrobin.com

Business Telephone: (201) 725-8270 Extension

Facsimile Telephone: () -

State Use Only

Tracking #	287528
Received Date	03/18/2021
Access Method	**Send Electronic copies**

All matters relating to the response and access of any records identified for this request should be directed to:

NJDEP – Office of Record Access
401 East State Street
PO Box 420 Mail Code 401-06Q
Trenton, New Jersey 08625-0420

Tele #: (609) 341-3121
Fax #: (609) 292-1177

Record Request Details:

For the preparation of a Preliminary Assessment, we are requesting a review of the Site Remediation Program files for the property (PI# 750900) and the Right to now files (PI# 00000056327). We seek all identifiable remedial, permitting and enforcement violations records for the subject property.

Disposition Notes

Based on this record request,responsive records have been identified and available for access. Requester should contact the Office of Record Access at 609-341-3121 to schedule a file review, copies, or to obtain further information.

Record Request Response

In Progress	–	Open	
Filled	–	Closed	X
Denied	–	Closed	
Partial	–	Closed	

Addendum Disposition Notes: Please be advised that at this time, in accordance with N.J.S.A. 47:1A-5(i)(2) due to the circumstances surrounding the ongoing COVID-19 pandemic and the direction of the Governor to strictly observe the practice of social distancing and directing State employees to work remotely; the NJDEP is not able to provide access to the identified responsive records within the normal scheduling times. The NJDEP work force has transitioned to work remotely from home, impacting the ability of the NJDEP to readily access onsite and archived government records, conduct onsite inspections, and copy responsive records. The NJDEP will try its best to provide access as soon as possible to responsive records (i.e. inspection of records or copies) based on onsite resources and capabilities. We apologize for this inconvenience. Please note that the request is very broad and does not define specific records and for that reason; the NJDEP is providing all remedial, permitting, compliance and enforcement records that were able to be identified based on your request from the NJDEP Site Remediation Program that have historically been provided in response to



03/18/2021

Access to Government Records Under the New Jersey Open Public Records Act (N.J.S.A. 47:1A-1 et seq.)

Environmental Phase I or Due Diligence (e.g. performing a Preliminary Assessment) requests.	Custodian Signature	**Date**

Information Regarding the Requested Records		
If your request is in reference to a single facility, please provide the name of the facility, and the name of the operator name of the facility:	Facility Name: **Fabuwood Cabinetry Corp** Operator Name:	
Please provide the owner name the facility or parcel of land:	Owner Name:	
If your request is in reference to a specific parcel of land, please provide the street address, block, lot and property owner of the parcel of land: (Note: if the property in question is over multiple blocks and lots, please list all in the description field below)	Street Address 1: **99 Caven Point Road** Street Address 2: Block: Lot:	
If your request is in reference to a facility, site or parcel of land, please provide the Municipality and County where the facility, site or parcel of land is located:	County: **Hudson** Municipality: **Jersey City**	
If the request is in reference to a particular permit issued by NJDEP, please provide the type of permit and any identifying numbers such as permit, incident or case numbers. (i.e. Fishing, Hunting, Hazardous Waste, Solid Waste, Land Use, NJPDES, Pesticides, Stream Encroachment, TWA, UST, Water Allocation)	List Permit Type:	List ID Numbers:
If your request is in reference to an individual, please provide the individual's name and type, and if the individual is a DEP employee, your relationship with the individual:	Individual's name: Type of Individual: Relationship:	
If the an individual was specified above, the individual was DEP Licensed, please specify the license type the individual holds:	License Type:	

The New Jersey Department of Environmental Protection has responded to your submitted Open Public Records Act (OPRA) record request. The following information will help you understand the response and your next available actions.

Tracking #: This is the Department's assigned Tracking # to your OPRA record request, which should be used in all corresponding matters.

Record Request Response:

- **In Progress** – Based on the nature of the request, the records sought, and/or the manner to which the records may exists, the Department requires additional time to investigate and respond to the request.
- **Filled** – Based on the information provided in your request, the Department was able to investigate and respond to your record request.
- **Denied** – Based on the nature of the request and/or the records sought, the Department has denied your request pursuant to a specific exemption(s) cited in N.J.S.A. 47:1A-1 seq.
- **Partial** – The Department has identified both responsive government records and records being denied based on the nature of the request and/or the records sought, that do not meet the definition of a government record pursuant to a specific exemption(s) cited in N.J.S.A. 47:1A-1 seq.

Disposition Notes: Provides detailed information concerning the Department's response to your request.

Accessing Records: Dependent on the volume of records and your interest, there are five (5) methods available to access the responsive government records:

- **File Review** – Schedule a file review with the Department to directly access the records and take notes or tag records of interest for copying. Copying can be performed by either the Department's onsite Copying Unit at State duplication fee costs or by the requester employing a Copy Vendor Service. If there are records stored in archives, a five-day processing period will be included prior to scheduling a review.
- **Copy Request** – All records of interest will be copied by the Department's onsite Copying Unit at State duplication fee costs unless a Copy Vendor Service is employed.
- **Electronic Records Request** – Dependent on the size & nature of the e-records, the Department will email the records or provide a CD or DVD.

Access to Government Records Under the New Jersey Open Public Records Act (N.J.S.A. 47:1A-1 et seq.)

- **Fax Request** – Based on the number of pages, the Department faxes the responsive records.
- **Web Access** – The responsive records can be access directly through the Department's web site. Web address will be provided.

1. The fees for duplication of a government record are specified below. We will notify you of any special charges, special service charges or other additional charges authorized by State law or regulation before processing your request. Payment shall be made by check or money order payable to the State of New Jersey and mailed to the address specified below.

Hard Copies: Letter & Legal size = $0.05 per page
Oversized Maps (Color) = $5.00 per map
Oversized Maps (B&W) = $3.00 per map

Electronic Records: CDs = $0.55 per CD
DVDs = $0.55 per DVD

2. Pursuant to OPRA (C.47:1A-5c & C47:1A-5d), the Department will apply special service charge for any extraordinary expenditure of time and effort to accommodate a request. The special service charge will be based on the actual direct cost of providing the records. The requester shall have the opportunity to review and object to the charge prior to it being incurred; however, in the event the requester objects to the special service charge, the request will be closed and access to the records will not be granted.

3. By law, the Department must notify you that it grants or denies a request for access to government records within seven business days after the custodian of the record requested receives the request, provided that the record is currently available and not in storage. If the record requested is not currently available or is in storage, the custodian will advise you within seven business days when the record can be made available and the estimated cost. You may agree with the custodian to extend the time for making records available, or granting or denying your request.

4. You may be denied access to a government record if your request would substantially disrupt agency operations and the custodian is unable to reach a reasonable solution with you.

5. If the Department was unable to comply with your request for access to a government record, the custodian will indicate the reasons for denial on the request form.

6. Except as otherwise provided by law or by agreement with the requester, if the custodian of the record requested fails to respond to you within seven business days of receiving a request form, the failure to respond will be considered a denial of your request.

7. **Resolution of Disputed Findings:**

In the event that a requester does not agree with the Department's record response, the requester should:

No Records - Reexamined the request details to evaluate if all of the information was provided that could aid the Department in locating records. The Department's ability to identify records of interest is in direct correlation to matching the Department information with the information provided on the request. Such important identifiers are Facility/Site Name, Address, Case #, Permit #, Block/Lot.

Denial - If your request for access to a government record has been denied or unfilled within the time permitted by law, you have a right to challenge the decision by the Department to deny access. The Department denies access to records only when those records do not meet the definition of a government record and/or public access is not allowed pursuant to the law. At your option, you may either:

a. Contact the Office of Record Access to re-visit the matter or provide further explanation.

b. Institute a proceeding in the Superior Court of New Jersey

c. File a complaint in writing with the Government Records Council (GRC). You may contact the GRC by toll-free telephone at 866-850-0511, by mail at PO Box 819, Trenton, NJ, 08625, by e-mail at *grc@dca.state.nj.us*, or at their web site at *www.state.nj.us/grc*. The Council can also respond to other questions about the law.

8. Information provided on this form may be subject to disclosure under the Open Public Records Act.

Revised Addendum Disposition Notes: NONE

State of New Jersey

Department of Environmental Protection

GOVERNMENT RECORDS REQUEST FORM

IMPORTANT NOTICE

Please read this entire form carefully as it contains important information concerning the response to your record request, accessing records, disputing denials, and your rights concerning government records. For further information, access WWW.NJ.GOV/DEP/OPRA.

Requestor Information

First Name: RICHARD MI J Last Name MAILHOT

Company: DRESDNER ROBIN

Mailing Address: 55 LANE ROAD SUITE 220

City: Fairfield Twp State: NJ Zip: 07004 Email: rmailhot@dresdnerrobin.com

Business Telephone: (201) 725-8270 Extension

Facsimile Telephone: () -

State Use Only

Tracking #	287530
Received Date	03/18/2021
Access Method	**Send Electronic copies**

All matters relating to the response and access of any records identified for this request should be directed to:

NJDEP – Office of Record Access
401 East State Street
PO Box 420 Mail Code 401-06Q
Trenton, New Jersey 08625-0420

Tele #: (609) 341-3121
Fax #: (609) 292-1177

Record Request Details:

For the preparation of a Preliminary Assessment, we are requesting a review of the Site Remediation Program files for the property (PI# G000008632). We seek all identifiable remedial, permitting and enforcement violations records for the subject property.

Disposition Notes

Based on this record request,responsive records have been identified and available for access. Requester should contact the Office of Record Access at 609-341-3121 to schedule a file review, copies, or to obtain further information.

Addendum Disposition Notes: ORA-01422: exact fetch returns more than requested number of rows

Record Request Response

In Progress	–	Open	
Filled	–	Closed	X
Denied	–	Closed	
Partial	–	Closed	

Matthew J. Cooper 03/22/2021

Custodian Signature **Date**

Access to Government Records Under the New Jersey Open Public Records Act (N.J.S.A. 47:1A-1 et seq.)

Information Regarding the Requested Records		
If your request is in reference to a single facility, please provide the name of the facility, and the name of the operator name of the facility:	Facility Name: **Hudson County Chromate 04** Operator Name:	
Please provide the owner name the facility or parcel of land:	Owner Name:	
If your request is in reference to a specific parcel of land, please provide the street address, block, lot and property owner of the parcel of land: (Note: if the property in question is over multiple blocks and lots, please list all in the description field below)	Street Address 1: **90 CAVEN POINT** Street Address 2: Block: Lot:	
If your request is in reference to a facility, site or parcel of land, please provide the Municipality and County where the facility, site or parcel of land is located:	County: **Hudson** Municipality: **Jersey City**	
If the request is in reference to a particular permit issued by NJDEP, please provide the type of permit and any identifying numbers such as permit, incident or case numbers. (i.e. Fishing, Hunting, Hazardous Waste, Solid Waste, Land Use, NJPDES, Pesticides, Stream Encroachment, TWA, UST, Water Allocation)	List Permit Type:	List ID Numbers:
If your request is in reference to an individual, please provide the individual's name and type, and if the individual is a DEP employee, your relationship with the individual:	Individual's name: Type of Individual: Relationship:	
If the an individual was specified above, the individual was DEP Licensed, please specify the license type the individual holds:	License Type:	

The New Jersey Department of Environmental Protection has responded to your submitted Open Public Records Act (OPRA) record request. The following information will help you understand the response and your next available actions.

Tracking #: This is the Department's assigned Tracking # to your OPRA record request, which should be used in all corresponding matters.

Record Request Response:

- **In Progress** – Based on the nature of the request, the records sought, and/or the manner to which the records may exists, the Department requires additional time to investigate and respond to the request.
- **Filled** – Based on the information provided in your request, the Department was able to investigate and respond to your record request.
- **Denied** – Based on the nature of the request and/or the records sought, the Department has denied your request pursuant to a specific exemption(s) cited in N.J.S.A. 47:1A-1 seq.
- **Partial** – The Department has identified both responsive government records and records being denied based on the nature of the request and/or the records sought, that do not meet the definition of a government record pursuant to a specific exemption(s) cited in N.J.S.A. 47:1A-1 seq.

Disposition Notes: Provides detailed information concerning the Department's response to your request.

Accessing Records: Dependent on the volume of records and your interest, there are five (5) methods available to access the responsive government records:

- **File Review** – Schedule a file review with the Department to directly access the records and take notes or tag records of interest for copying. Copying can be performed by either the Department's onsite Copying Unit at State duplication fee costs or by the requester employing a Copy Vendor Service. If there are records stored in archives, a five-day processing period will be included prior to scheduling a review.
- **Copy Request** – All records of interest will be copied by the Department's onsite Copying Unit at State duplication fee costs unless a Copy Vendor Service is employed.
- **Electronic Records Request** – Dependent on the size & nature of the e-records, the Department will email the records or provide a CD or DVD.
- **Fax Request** – Based on the number of pages, the Department faxes the responsive records.

Access to Government Records Under the New Jersey Open Public Records Act (N.J.S.A. 47:1A-1 et seq.)

- **Web Access** – The responsive records can be access directly through the Department's web site. Web address will be provided.

1. The fees for duplication of a government record are specified below. We will notify you of any special charges, special service charges or other additional charges authorized by State law or regulation before processing your request. Payment shall be made by check or money order payable to the State of New Jersey and mailed to the address specified below.

   Hard Copies: Letter & Legal size = $0.05 per page
   Oversized Maps (Color) = $5.00 per map
   Oversized Maps (B&W) = $3.00 per map

   Electronic Records: CDs = $0.55 per CD
   DVDs = $0.55 per DVD

2. Pursuant to OPRA (C.47:1A-5c & C47:1A-5d), the Department will apply special service charge for any extraordinary expenditure of time and effort to accommodate a request. The special service charge will be based on the actual direct cost of providing the records. The requester shall have the opportunity to review and object to the charge prior to it being incurred; however, in the event the requester objects to the special service charge, the request will be closed and access to the records will not be granted.

3. By law, the Department must notify you that it grants or denies a request for access to government records within seven business days after the custodian of the record requested receives the request, provided that the record is currently available and not in storage. If the record requested is not currently available or is in storage, the custodian will advise you within seven business days when the record can be made available and the estimated cost. You may agree with the custodian to extend the time for making records available, or granting or denying your request.

4. You may be denied access to a government record if your request would substantially disrupt agency operations and the custodian is unable to reach a reasonable solution with you.

5. If the Department was unable to comply with your request for access to a government record, the custodian will indicate the reasons for denial on the request form.

6. Except as otherwise provided by law or by agreement with the requester, if the custodian of the record requested fails to respond to you within seven business days of receiving a request form, the failure to respond will be considered a denial of your request.

7. **Resolution of Disputed Findings:**

   In the event that a requester does not agree with the Department's record response, the requester should:

   No Records - Reexamined the request details to evaluate if all of the information was provided that could aid the Department in locating records. The Department's ability to identify records of interest is in direct correlation to matching the Department information with the information provided on the request. Such important identifiers are Facility/Site Name, Address, Case #, Permit #, Block/Lot.

   Denial - If your request for access to a government record has been denied or unfilled within the time permitted by law, you have a right to challenge the decision by the Department to deny access. The Department denies access to records only when those records do not meet the definition of a government record and/or public access is not allowed pursuant to the law. At your option, you may either:

   a. Contact the Office of Record Access to re-visit the matter or provide further explanation.

   b. Institute a proceeding in the Superior Court of New Jersey

   c. File a complaint in writing with the Government Records Council (GRC). You may contact the GRC by toll-free telephone at 866-850-0511, by mail at PO Box 819, Trenton, NJ, 08625, by e-mail at *grc@dca.state.nj.us*, or at their web site at *www.state.nj.us/grc*. The Council can also respond to other questions about the law.

8. Information provided on this form may be subject to disclosure under the Open Public Records Act.

Revised Addendum Disposition Notes: NONE

State of New Jersey

Department of Environmental Protection

GOVERNMENT RECORDS REQUEST FORM

IMPORTANT NOTICE

Please read this entire form carefully as it contains important information concerning the response to your record request, accessing records, disputing denials, and your rights concerning government records. For further information, access WWW.NJ.GOV/DEP/OPRA.

Requestor Information

First Name: RICHARD MI J Last Name MAILHOT

Company: DRESDNER ROBIN

Mailing Address: 55 LANE ROAD SUITE 220

City: Fairfield State: NJ Zip: 07004 Email: rmailhot@dresdnerrobin.com

Business Telephone: (201) 725-8270 Extension

Facsimile Telephone: () -

State Use Only

Tracking #	287531
Received Date	03/18/2021
Access Method	**Send Electronic copies**

All matters relating to the response and access of any records identified for this request should be directed to:

NJDEP – Office of Record Access
401 East State Street
PO Box 420 Mail Code 401-06Q
Trenton, New Jersey 08625-0420

Tele #: (609) 341-3121
Fax #: (609) 292-1177

Record Request Details:

For the preparation of a Preliminary Assessment, we are requesting a review of the Site Remediation Program files for the property (PI# G000008694). We seek all identifiable remedial, permitting and enforcement violations records for the subject property.

Disposition Notes

Based on this record request,responsive records have been identified and available for access. Requester should contact the Office of Record Access at 609-341-3121 to schedule a file review, copies, or to obtain further information.

Record Request Response

In Progress	–	Open	
Filled	–	Closed	X
Denied	–	Closed	
Partial	–	Closed	

Addendum Disposition Notes: Please be advised that at this time, in accordance with N.J.S.A. 47:1A-5(i)(2) due to the circumstances surrounding the ongoing COVID-19 pandemic and the direction of the Governor to strictly observe the practice of social distancing and directing State employees to work remotely; the NJDEP is not able to provide access to the identified responsive records within the normal scheduling times. The NJDEP work force has transitioned to work remotely from home, impacting the ability of the NJDEP to readily access onsite and archived government records, conduct onsite inspections, and copy responsive records. The NJDEP will try its best to provide access as soon as possible to responsive records (i.e. inspection of records or copies) based on onsite resources and capabilities. We apologize for this inconvenience.

Matthew J. Cooper 03/24/2021

Custodian Signature **Date**

Access to Government Records Under the New Jersey Open Public Records Act (N.J.S.A. 47:1A-1 et seq.)

Information Regarding the Requested Records		
If your request is in reference to a single facility, please provide the name of the facility, and the name of the operator name of the facility:	Facility Name: **Hudson County Chromate 66** Operator Name:	
Please provide the owner name the facility or parcel of land:	Owner Name:	
If your request is in reference to a specific parcel of land, please provide the street address, block, lot and property owner of the parcel of land: (Note: if the property in question is over multiple blocks and lots, please list all in the description field below)	Street Address 1: **Government Rd** Street Address 2: Block: Lot:	
If your request is in reference to a facility, site or parcel of land, please provide the Municipality and County where the facility, site or parcel of land is located:	County: **Hudson** Municipality: **Jersey City**	
If the request is in reference to a particular permit issued by NJDEP, please provide the type of permit and any identifying numbers such as permit, incident or case numbers. (i.e. Fishing, Hunting, Hazardous Waste, Solid Waste, Land Use, NJPDES, Pesticides, Stream Encroachment, TWA, UST, Water Allocation)	List Permit Type:	List ID Numbers:
If your request is in reference to an individual, please provide the individual's name and type, and if the individual is a DEP employee, your relationship with the individual:	Individual's name: Type of Individual: Relationship:	
If the an individual was specified above, the individual was DEP Licensed, please specify the license type the individual holds:	License Type:	

The New Jersey Department of Environmental Protection has responded to your submitted Open Public Records Act (OPRA) record request. The following information will help you understand the response and your next available actions.

Tracking #: This is the Department's assigned Tracking # to your OPRA record request, which should be used in all corresponding matters.

Record Request Response:

- **In Progress** – Based on the nature of the request, the records sought, and/or the manner to which the records may exists, the Department requires additional time to investigate and respond to the request.
- **Filled** – Based on the information provided in your request, the Department was able to investigate and respond to your record request.
- **Denied** – Based on the nature of the request and/or the records sought, the Department has denied your request pursuant to a specific exemption(s) cited in N.J.S.A. 47:1A-1 seq.
- **Partial** – The Department has identified both responsive government records and records being denied based on the nature of the request and/or the records sought, that do not meet the definition of a government record pursuant to a specific exemption(s) cited in N.J.S.A. 47:1A-1 seq.

Disposition Notes: Provides detailed information concerning the Department's response to your request.

Accessing Records: Dependent on the volume of records and your interest, there are five (5) methods available to access the responsive government records:

- **File Review** – Schedule a file review with the Department to directly access the records and take notes or tag records of interest for copying. Copying can be performed by either the Department's onsite Copying Unit at State duplication fee costs or by the requester employing a Copy Vendor Service. If there are records stored in archives, a five-day processing period will be included prior to scheduling a review.
- **Copy Request** – All records of interest will be copied by the Department's onsite Copying Unit at State duplication fee costs unless a Copy Vendor Service is employed.
- **Electronic Records Request** – Dependent on the size & nature of the e-records, the Department will email the records or provide a CD or DVD.
- **Fax Request** – Based on the number of pages, the Department faxes the responsive records.

Access to Government Records Under the New Jersey Open Public Records Act (N.J.S.A. 47:1A-1 et seq.)

- **Web Access** – The responsive records can be access directly through the Department's web site. Web address will be provided.

1. The fees for duplication of a government record are specified below. We will notify you of any special charges, special service charges or other additional charges authorized by State law or regulation before processing your request. Payment shall be made by check or money order payable to the State of New Jersey and mailed to the address specified below.

   Hard Copies: Letter & Legal size = $0.05 per page
   Oversized Maps (Color) = $5.00 per map
   Oversized Maps (B&W) = $3.00 per map

   Electronic Records: CDs = $0.55 per CD
   DVDs = $0.55 per DVD

2. Pursuant to OPRA (C.47:1A-5c & C47:1A-5d), the Department will apply special service charge for any extraordinary expenditure of time and effort to accommodate a request. The special service charge will be based on the actual direct cost of providing the records. The requester shall have the opportunity to review and object to the charge prior to it being incurred; however, in the event the requester objects to the special service charge, the request will be closed and access to the records will not be granted.

3. By law, the Department must notify you that it grants or denies a request for access to government records within seven business days after the custodian of the record requested receives the request, provided that the record is currently available and not in storage. If the record requested is not currently available or is in storage, the custodian will advise you within seven business days when the record can be made available and the estimated cost. You may agree with the custodian to extend the time for making records available, or granting or denying your request.

4. You may be denied access to a government record if your request would substantially disrupt agency operations and the custodian is unable to reach a reasonable solution with you.

5. If the Department was unable to comply with your request for access to a government record, the custodian will indicate the reasons for denial on the request form.

6. Except as otherwise provided by law or by agreement with the requester, if the custodian of the record requested fails to respond to you within seven business days of receiving a request form, the failure to respond will be considered a denial of your request.

7. **Resolution of Disputed Findings:**

   In the event that a requester does not agree with the Department's record response, the requester should:

   No Records - Reexamined the request details to evaluate if all of the information was provided that could aid the Department in locating records. The Department's ability to identify records of interest is in direct correlation to matching the Department information with the information provided on the request. Such important identifiers are Facility/Site Name, Address, Case #, Permit #, Block/Lot.

   Denial - If your request for access to a government record has been denied or unfilled within the time permitted by law, you have a right to challenge the decision by the Department to deny access. The Department denies access to records only when those records do not meet the definition of a government record and/or public access is not allowed pursuant to the law. At your option, you may either:

   a. Contact the Office of Record Access to re-visit the matter or provide further explanation.

   b. Institute a proceeding in the Superior Court of New Jersey

   c. File a complaint in writing with the Government Records Council (GRC). You may contact the GRC by toll-free telephone at 866-850-0511, by mail at PO Box 819, Trenton, NJ, 08625, by e-mail at *grc@dca.state.nj.us*, or at their web site at *www.state.nj.us/grc*. The Council can also respond to other questions about the law.

8. Information provided on this form may be subject to disclosure under the Open Public Records Act.

Revised Addendum Disposition Notes: NONE

State of New Jersey

Department of Environmental Protection

GOVERNMENT RECORDS REQUEST FORM

IMPORTANT NOTICE

Please read this entire form carefully as it contains important information concerning the response to your record request, accessing records, disputing denials, and your rights concerning government records. For further information, access WWW.NJ.GOV/DEP/OPRA.

Requestor Information

First Name: RICHARD MI J Last Name MAILHOT

Company: DRESDNER ROBIN

Mailing Address: 55 LANE ROAD SUITE 220

City: Fairfield State: NJ Zip: 07004 Email: rmailhot@dresdnerrobin.com

Business Telephone: (201) 725-8270 Extension

Facsimile Telephone: () -

State Use Only

Tracking #	287532
Received Date	03/18/2021
Access Method	**On-site access, visit, copy**

All matters relating to the response and access of any records identified for this request should be directed to:

NJDEP – Office of Record Access
401 East State Street
PO Box 420 Mail Code 401-06Q
Trenton, New Jersey 08625-0420

Tele #: (609) 341-3121
Fax #: (609) 292-1177

Record Request Details:

For the preparation of a Preliminary Assessment, we are requesting a review of the Site Remediation Program files for the property (PI# G000008633). We seek all identifiable remedial, permitting and enforcement violations records for the subject property.

Disposition Notes

Based on this record request,responsive records have been identified and available for access. Requester should contact the Office of Record Access at 609-341-3121 to schedule a file review, copies, or to obtain further information.

Record Request Response

In Progress	–	Open	
Filled	–	Closed	**X**
Denied	–	Closed	
Partial	–	Closed	

Addendum Disposition Notes: Please be advised that at this time, in accordance with N.J.S.A. 47:1A-5(i)(2) due to the circumstances surrounding the ongoing COVID-19 pandemic and the direction of the Governor to strictly observe the practice of social distancing and directing State employees to work remotely; the NJDEP is not able to provide access to the identified responsive records within the normal scheduling times. The NJDEP work force has transitioned to work remotely from home, impacting the ability of the NJDEP to readily access onsite and archived government records, conduct onsite inspections, and copy responsive records. The NJDEP will try its best to provide access as soon as possible to responsive records (i.e. inspection of records or copies) based on onsite resources and capabilities. We apologize for this inconvenience.

Matthew J. Cooper 03/24/2021

Custodian Signature **Date**

Access to Government Records Under the New Jersey Open Public Records Act (N.J.S.A. 47:1A-1 et seq.)

Information Regarding the Requested Records		
If your request is in reference to a single facility, please provide the name of the facility, and the name of the operator name of the facility:	Facility Name: **Hudson County Chromate 05** Operator Name:	
Please provide the owner name the facility or parcel of land:	Owner Name:	
If your request is in reference to a specific parcel of land, please provide the street address, block, lot and property owner of the parcel of land: (Note: if the property in question is over multiple blocks and lots, please list all in the description field below)	Street Address 1: Street Address 2: Block: Lot:	
If your request is in reference to a facility, site or parcel of land, please provide the Municipality and County where the facility, site or parcel of land is located:	County: **Hudson** Municipality: **Jersey City**	
If the request is in reference to a particular permit issued by NJDEP, please provide the type of permit and any identifying numbers such as permit, incident or case numbers. (i.e. Fishing, Hunting, Hazardous Waste, Solid Waste, Land Use, NJPDES, Pesticides, Stream Encroachment, TWA, UST, Water Allocation)	List Permit Type:	List ID Numbers:
If your request is in reference to an individual, please provide the individual's name and type, and if the individual is a DEP employee, your relationship with the individual:	Individual's name: Type of Individual: Relationship:	
If the an individual was specified above, the individual was DEP Licensed, please specify the license type the individual holds:	License Type:	

The New Jersey Department of Environmental Protection has responded to your submitted Open Public Records Act (OPRA) record request. The following information will help you understand the response and your next available actions.

Tracking #: This is the Department's assigned Tracking # to your OPRA record request, which should be used in all corresponding matters.

Record Request Response:

- **In Progress** – Based on the nature of the request, the records sought, and/or the manner to which the records may exists, the Department requires additional time to investigate and respond to the request.
- **Filled** – Based on the information provided in your request, the Department was able to investigate and respond to your record request.
- **Denied** – Based on the nature of the request and/or the records sought, the Department has denied your request pursuant to a specific exemption(s) cited in N.J.S.A. 47:1A-1 seq.
- **Partial** – The Department has identified both responsive government records and records being denied based on the nature of the request and/or the records sought, that do not meet the definition of a government record pursuant to a specific exemption(s) cited in N.J.S.A. 47:1A-1 seq.

Disposition Notes: Provides detailed information concerning the Department's response to your request.

Accessing Records: Dependent on the volume of records and your interest, there are five (5) methods available to access the responsive government records:

- **File Review** – Schedule a file review with the Department to directly access the records and take notes or tag records of interest for copying. Copying can be performed by either the Department's onsite Copying Unit at State duplication fee costs or by the requester employing a Copy Vendor Service. If there are records stored in archives, a five-day processing period will be included prior to scheduling a review.
- **Copy Request** – All records of interest will be copied by the Department's onsite Copying Unit at State duplication fee costs unless a Copy Vendor Service is employed.
- **Electronic Records Request** – Dependent on the size & nature of the e-records, the Department will email the records or provide a CD or DVD.
- **Fax Request** – Based on the number of pages, the Department faxes the responsive records.

Access to Government Records Under the New Jersey Open Public Records Act (N.J.S.A. 47:1A-1 et seq.)

- **Web Access** – The responsive records can be access directly through the Department's web site. Web address will be provided.

1. The fees for duplication of a government record are specified below. We will notify you of any special charges, special service charges or other additional charges authorized by State law or regulation before processing your request. Payment shall be made by check or money order payable to the State of New Jersey and mailed to the address specified below.

   Hard Copies: Letter & Legal size = $0.05 per page
   Oversized Maps (Color) = $5.00 per map
   Oversized Maps (B&W) = $3.00 per map

   Electronic Records: CDs = $0.55 per CD
   DVDs = $0.55 per DVD

2. Pursuant to OPRA (C.47:1A-5c & C47:1A-5d), the Department will apply special service charge for any extraordinary expenditure of time and effort to accommodate a request. The special service charge will be based on the actual direct cost of providing the records. The requester shall have the opportunity to review and object to the charge prior to it being incurred; however, in the event the requester objects to the special service charge, the request will be closed and access to the records will not be granted.

3. By law, the Department must notify you that it grants or denies a request for access to government records within seven business days after the custodian of the record requested receives the request, provided that the record is currently available and not in storage. If the record requested is not currently available or is in storage, the custodian will advise you within seven business days when the record can be made available and the estimated cost. You may agree with the custodian to extend the time for making records available, or granting or denying your request.

4. You may be denied access to a government record if your request would substantially disrupt agency operations and the custodian is unable to reach a reasonable solution with you.

5. If the Department was unable to comply with your request for access to a government record, the custodian will indicate the reasons for denial on the request form.

6. Except as otherwise provided by law or by agreement with the requester, if the custodian of the record requested fails to respond to you within seven business days of receiving a request form, the failure to respond will be considered a denial of your request.

7. **Resolution of Disputed Findings:**

   In the event that a requester does not agree with the Department's record response, the requester should:

   No Records - Reexamined the request details to evaluate if all of the information was provided that could aid the Department in locating records. The Department's ability to identify records of interest is in direct correlation to matching the Department information with the information provided on the request. Such important identifiers are Facility/Site Name, Address, Case #, Permit #, Block/Lot.

   Denial - If your request for access to a government record has been denied or unfilled within the time permitted by law, you have a right to challenge the decision by the Department to deny access. The Department denies access to records only when those records do not meet the definition of a government record and/or public access is not allowed pursuant to the law. At your option, you may either:

   a. Contact the Office of Record Access to re-visit the matter or provide further explanation.

   b. Institute a proceeding in the Superior Court of New Jersey

   c. File a complaint in writing with the Government Records Council (GRC). You may contact the GRC by toll-free telephone at 866-850-0511, by mail at PO Box 819, Trenton, NJ, 08625, by e-mail at *grc@dca.state.nj.us*, or at their web site at *www.state.nj.us/grc*. The Council can also respond to other questions about the law.

8. Information provided on this form may be subject to disclosure under the Open Public Records Act.

Revised Addendum Disposition Notes: NONE

State of New Jersey

Department of Environmental Protection

GOVERNMENT RECORDS REQUEST FORM

IMPORTANT NOTICE

Please read this entire form carefully as it contains important information concerning the response to your record request, accessing records, disputing denials, and your rights concerning government records. For further information, access WWW.NJ.GOV/DEP/OPRA.

Requestor Information

First Name:	RICHARD	MI	J	Last Name	MAILHOT		
Company:	DRESDNER ROBIN						
Mailing Address:	55 LANE ROAD SUITE 220						
City:	Fairfield	State:	NJ	Zip:	07004	Email:	rmailhot@dresdnerrobin.com
Business Telephone:	(201) 725-8270					Extension	
Facsimile Telephone:	() -						

State Use Only

Tracking #	287544
Received Date	03/18/2021
Access Method	**Send Electronic copies**

All matters relating to the response and access of any records identified for this request should be directed to:

NJDEP – Office of Record Access
401 East State Street
PO Box 420 Mail Code 401-06Q
Trenton, New Jersey 08625-0420

Tele #: (609) 341-3121
Fax #: (609) 292-1177

Record Request Details:

For the preparation of a Preliminary Assessment, we are requesting a review of the Site Remediation Program files for the property (PI# G000008647). We seek all identifiable remedial records for the subject property.

Disposition Notes

Based on this record request,responsive records have been identified and available for access. Requester should contact the Office of Record Access at 609-341-3121 to schedule a file review, copies, or to obtain further information.

Record Request Response

In Progress	–	Open	
Filled	–	Closed	**X**
Denied	–	Closed	
Partial	–	Closed	

Addendum Disposition Notes: Please be advised that at this time, due to the circumstances surrounding the ongoing COVID-19 pandemic and the direction of the Governor to strictly observe the practice of social distancing and directing State employees to work remotely; the NJDEP is not able to fully respond to record requests within the prescribed timeframe under the Open Public Records Act, N.J.S.A. 47:1A-1 et seq (OPRA). The NJDEP work force has transitioned to work remotely from home, impacting the ability of the NJDEP to access onsite and archived government records, conduct onsite inspections, and copy responsive records. In accordance with N.J.S.A. 47:1A-5(i)(2) and in maintaining consistency with the social distancing directives of the Governor, the NJDEP is not able to provide access to the identified responsive records within the normal scheduling times. The NJDEP will try its best to provide access to the records based on onsite resources and capabilities. We apologize for this inconvenience.



03/18/2021

Custodian Signature **Date**

Access to Government Records Under the New Jersey Open Public Records Act (N.J.S.A. 47:1A-1 et seq.)

Information Regarding the Requested Records		
If your request is in reference to a single facility, please provide the name of the facility, and the name of the operator name of the facility:	Facility Name: **Hudson County Chromate 19** Operator Name:	
Please provide the owner name the facility or parcel of land:	Owner Name:	
If your request is in reference to a specific parcel of land, please provide the street address, block, lot and property owner of the parcel of land: (Note: if the property in question is over multiple blocks and lots, please list all in the description field below)	Street Address 1: Street Address 2: Block: Lot:	
If your request is in reference to a facility, site or parcel of land, please provide the Municipality and County where the facility, site or parcel of land is located:	County: **Hudson** Municipality: **Jersey City**	
If the request is in reference to a particular permit issued by NJDEP, please provide the type of permit and any identifying numbers such as permit, incident or case numbers. (i.e. Fishing, Hunting, Hazardous Waste, Solid Waste, Land Use, NJPDES, Pesticides, Stream Encroachment, TWA, UST, Water Allocation)	List Permit Type:	List ID Numbers:
If your request is in reference to an individual, please provide the individual's name and type, and if the individual is a DEP employee, your relationship with the individual:	Individual's name: Type of Individual: Relationship:	
If the an individual was specified above, the individual was DEP Licensed, please specify the license type the individual holds:	License Type:	

The New Jersey Department of Environmental Protection has responded to your submitted Open Public Records Act (OPRA) record request. The following information will help you understand the response and your next available actions.

Tracking #: This is the Department's assigned Tracking # to your OPRA record request, which should be used in all corresponding matters.

Record Request Response:

- **In Progress** – Based on the nature of the request, the records sought, and/or the manner to which the records may exists, the Department requires additional time to investigate and respond to the request.
- **Filled** – Based on the information provided in your request, the Department was able to investigate and respond to your record request.
- **Denied** – Based on the nature of the request and/or the records sought, the Department has denied your request pursuant to a specific exemption(s) cited in N.J.S.A. 47:1A-1 seq.
- **Partial** – The Department has identified both responsive government records and records being denied based on the nature of the request and/or the records sought, that do not meet the definition of a government record pursuant to a specific exemption(s) cited in N.J.S.A. 47:1A-1 seq.

Disposition Notes: Provides detailed information concerning the Department's response to your request.

Accessing Records: Dependent on the volume of records and your interest, there are five (5) methods available to access the responsive government records:

- **File Review** – Schedule a file review with the Department to directly access the records and take notes or tag records of interest for copying. Copying can be performed by either the Department's onsite Copying Unit at State duplication fee costs or by the requester employing a Copy Vendor Service. If there are records stored in archives, a five-day processing period will be included prior to scheduling a review.
- **Copy Request** – All records of interest will be copied by the Department's onsite Copying Unit at State duplication fee costs unless a Copy Vendor Service is employed.
- **Electronic Records Request** – Dependent on the size & nature of the e-records, the Department will email the records or provide a CD or DVD.
- **Fax Request** – Based on the number of pages, the Department faxes the responsive records.

Access to Government Records Under the New Jersey Open Public Records Act (N.J.S.A. 47:1A-1 et seq.)

- **Web Access** – The responsive records can be access directly through the Department's web site. Web address will be provided.

1. The fees for duplication of a government record are specified below. We will notify you of any special charges, special service charges or other additional charges authorized by State law or regulation before processing your request. Payment shall be made by check or money order payable to the State of New Jersey and mailed to the address specified below.

   Hard Copies: Letter & Legal size = $0.05 per page
   Oversized Maps (Color) = $5.00 per map
   Oversized Maps (B&W) = $3.00 per map

   Electronic Records: CDs = $0.55 per CD
   DVDs = $0.55 per DVD

2. Pursuant to OPRA (C.47:1A-5c & C47:1A-5d), the Department will apply special service charge for any extraordinary expenditure of time and effort to accommodate a request. The special service charge will be based on the actual direct cost of providing the records. The requester shall have the opportunity to review and object to the charge prior to it being incurred; however, in the event the requester objects to the special service charge, the request will be closed and access to the records will not be granted.

3. By law, the Department must notify you that it grants or denies a request for access to government records within seven business days after the custodian of the record requested receives the request, provided that the record is currently available and not in storage. If the record requested is not currently available or is in storage, the custodian will advise you within seven business days when the record can be made available and the estimated cost. You may agree with the custodian to extend the time for making records available, or granting or denying your request.

4. You may be denied access to a government record if your request would substantially disrupt agency operations and the custodian is unable to reach a reasonable solution with you.

5. If the Department was unable to comply with your request for access to a government record, the custodian will indicate the reasons for denial on the request form.

6. Except as otherwise provided by law or by agreement with the requester, if the custodian of the record requested fails to respond to you within seven business days of receiving a request form, the failure to respond will be considered a denial of your request.

7. **Resolution of Disputed Findings:**

   In the event that a requester does not agree with the Department's record response, the requester should:

   No Records - Reexamined the request details to evaluate if all of the information was provided that could aid the Department in locating records. The Department's ability to identify records of interest is in direct correlation to matching the Department information with the information provided on the request. Such important identifiers are Facility/Site Name, Address, Case #, Permit #, Block/Lot.

   Denial - If your request for access to a government record has been denied or unfilled within the time permitted by law, you have a right to challenge the decision by the Department to deny access. The Department denies access to records only when those records do not meet the definition of a government record and/or public access is not allowed pursuant to the law. At your option, you may either:

   a. Contact the Office of Record Access to re-visit the matter or provide further explanation.

   b. Institute a proceeding in the Superior Court of New Jersey

   c. File a complaint in writing with the Government Records Council (GRC). You may contact the GRC by toll-free telephone at 866-850-0511, by mail at PO Box 819, Trenton, NJ, 08625, by e-mail at *grc@dca.state.nj.us*, or at their web site at *www.state.nj.us/grc*. The Council can also respond to other questions about the law.

8. Information provided on this form may be subject to disclosure under the Open Public Records Act.

Revised Addendum Disposition Notes: NONE

State of New Jersey

Department of Environmental Protection

GOVERNMENT RECORDS REQUEST FORM

IMPORTANT NOTICE

Please read this entire form carefully as it contains important information concerning the response to your record request, accessing records, disputing denials, and your rights concerning government records. For further information, access WWW.NJ.GOV/DEP/OPRA.

Requestor Information

First Name: RICHARD MI J Last Name MAILHOT

Company: DRESDNER ROBIN

Mailing Address: 55 LANE ROAD SUITE 220

City: Fairfield State: NJ Zip: 07004 Email: rmailhot@dresdnerrobin.com

Business Telephone: (201) 725-8270 Extension

Facsimile Telephone: () -

State Use Only

Tracking #	287545
Received Date	03/18/2021
Access Method	**Send Electronic copies**

All matters relating to the response and access of any records identified for this request should be directed to:

NJDEP – Office of Record Access
401 East State Street
PO Box 420 Mail Code 401-06Q
Trenton, New Jersey 08625-0420

Tele #: (609) 341-3121
Fax #: (609) 292-1177

Record Request Details:

For the preparation of a Preliminary Assessment, we are requesting a review of the Site Remediation Program files for the property (PI# 736165). We seek all identifiable remedial records for the subject property.

Disposition Notes

Based on this record request,responsive records have been identified and available for access. Requester should contact the Office of Record Access at 609-341-3121 to schedule a file review, copies, or to obtain further information.

Record Request Response

In Progress	–	Open	
Filled	–	Closed	X
Denied	–	Closed	
Partial	–	Closed	

Addendum Disposition Notes: Please be advised that the request is overbroad and improper. Government agencies are required to disclose only identifiable government records that are specifically described in the request. Gannett NJ Partners v. Middlesex, 379 NJ Super 205, 212 (App Div 2005). OPRA does not countenance open-ended searches of agency files, MAG Entertainment LLC v Div of Alcoholic Bev Control, 375 NJ Super 534, 549 (App Div. 2005), or permits a blanket request for every document an agency has on file on a topic. Bent v Twp Of Stafford, 381 NJ Super 30, 37 (App Div 2005). If you are conducting an Environmental Phase I or an environmental due diligence (e.g. performing a Preliminary Assessment) investigation on the subject property, please resubmit a request specifying that your conducting such an investigation and seek all identifiable remedial, permitting and enforcement records for the subject property.

Matthew J. Cooper 03/23/2021

Custodian Signature **Date**

Access to Government Records Under the New Jersey Open Public Records Act (N.J.S.A. 47:1A-1 et seq.)

Information Regarding the Requested Records		
If your request is in reference to a single facility, please provide the name of the facility, and the name of the operator name of the facility:	Facility Name: **REL Xpress** Operator Name:	
Please provide the owner name the facility or parcel of land:	Owner Name:	
If your request is in reference to a specific parcel of land, please provide the street address, block, lot and property owner of the parcel of land: (Note: if the property in question is over multiple blocks and lots, please list all in the description field below)	Street Address 1: Street Address 2: Block: Lot:	
If your request is in reference to a facility, site or parcel of land, please provide the Municipality and County where the facility, site or parcel of land is located:	County: **Hudson** Municipality: **Jersey City**	
If the request is in reference to a particular permit issued by NJDEP, please provide the type of permit and any identifying numbers such as permit, incident or case numbers. (i.e. Fishing, Hunting, Hazardous Waste, Solid Waste, Land Use, NJPDES, Pesticides, Stream Encroachment, TWA, UST, Water Allocation)	List Permit Type:	List ID Numbers:
If your request is in reference to an individual, please provide the individual's name and type, and if the individual is a DEP employee, your relationship with the individual:	Individual's name: Type of Individual: Relationship:	
If the an individual was specified above, the individual was DEP Licensed, please specify the license type the individual holds:	License Type:	

The New Jersey Department of Environmental Protection has responded to your submitted Open Public Records Act (OPRA) record request. The following information will help you understand the response and your next available actions.

Tracking #: This is the Department's assigned Tracking # to your OPRA record request, which should be used in all corresponding matters.

Record Request Response:

- **In Progress** – Based on the nature of the request, the records sought, and/or the manner to which the records may exists, the Department requires additional time to investigate and respond to the request.
- **Filled** – Based on the information provided in your request, the Department was able to investigate and respond to your record request.
- **Denied** – Based on the nature of the request and/or the records sought, the Department has denied your request pursuant to a specific exemption(s) cited in N.J.S.A. 47:1A-1 seq.
- **Partial** – The Department has identified both responsive government records and records being denied based on the nature of the request and/or the records sought, that do not meet the definition of a government record pursuant to a specific exemption(s) cited in N.J.S.A. 47:1A-1 seq.

Disposition Notes: Provides detailed information concerning the Department's response to your request.

Accessing Records: Dependent on the volume of records and your interest, there are five (5) methods available to access the responsive government records:

- **File Review** – Schedule a file review with the Department to directly access the records and take notes or tag records of interest for copying. Copying can be performed by either the Department's onsite Copying Unit at State duplication fee costs or by the requester employing a Copy Vendor Service. If there are records stored in archives, a five-day processing period will be included prior to scheduling a review.
- **Copy Request** – All records of interest will be copied by the Department's onsite Copying Unit at State duplication fee costs unless a Copy Vendor Service is employed.
- **Electronic Records Request** – Dependent on the size & nature of the e-records, the Department will email the records or provide a CD or DVD.
- **Fax Request** – Based on the number of pages, the Department faxes the responsive records.

Access to Government Records Under the New Jersey Open Public Records Act (N.J.S.A. 47:1A-1 et seq.)

- **Web Access** – The responsive records can be access directly through the Department's web site. Web address will be provided.

1. The fees for duplication of a government record are specified below. We will notify you of any special charges, special service charges or other additional charges authorized by State law or regulation before processing your request. Payment shall be made by check or money order payable to the State of New Jersey and mailed to the address specified below.

   Hard Copies: Letter & Legal size = $0.05 per page
   Oversized Maps (Color) = $5.00 per map
   Oversized Maps (B&W) = $3.00 per map

   Electronic Records: CDs = $0.55 per CD
   DVDs = $0.55 per DVD

2. Pursuant to OPRA (C.47:1A-5c & C47:1A-5d), the Department will apply special service charge for any extraordinary expenditure of time and effort to accommodate a request. The special service charge will be based on the actual direct cost of providing the records. The requester shall have the opportunity to review and object to the charge prior to it being incurred; however, in the event the requester objects to the special service charge, the request will be closed and access to the records will not be granted.

3. By law, the Department must notify you that it grants or denies a request for access to government records within seven business days after the custodian of the record requested receives the request, provided that the record is currently available and not in storage. If the record requested is not currently available or is in storage, the custodian will advise you within seven business days when the record can be made available and the estimated cost. You may agree with the custodian to extend the time for making records available, or granting or denying your request.

4. You may be denied access to a government record if your request would substantially disrupt agency operations and the custodian is unable to reach a reasonable solution with you.

5. If the Department was unable to comply with your request for access to a government record, the custodian will indicate the reasons for denial on the request form.

6. Except as otherwise provided by law or by agreement with the requester, if the custodian of the record requested fails to respond to you within seven business days of receiving a request form, the failure to respond will be considered a denial of your request.

7. **Resolution of Disputed Findings:**

   In the event that a requester does not agree with the Department's record response, the requester should:

   No Records - Reexamined the request details to evaluate if all of the information was provided that could aid the Department in locating records. The Department's ability to identify records of interest is in direct correlation to matching the Department information with the information provided on the request. Such important identifiers are Facility/Site Name, Address, Case #, Permit #, Block/Lot.

   Denial - If your request for access to a government record has been denied or unfilled within the time permitted by law, you have a right to challenge the decision by the Department to deny access. The Department denies access to records only when those records do not meet the definition of a government record and/or public access is not allowed pursuant to the law. At your option, you may either:

   a. Contact the Office of Record Access to re-visit the matter or provide further explanation.

   b. Institute a proceeding in the Superior Court of New Jersey

   c. File a complaint in writing with the Government Records Council (GRC). You may contact the GRC by toll-free telephone at 866-850-0511, by mail at PO Box 819, Trenton, NJ, 08625, by e-mail at *grc@dca.state.nj.us*, or at their web site at *www.state.nj.us/grc*. The Council can also respond to other questions about the law.

8. Information provided on this form may be subject to disclosure under the Open Public Records Act.

Revised Addendum Disposition Notes: NONE

State of New Jersey

Department of Environmental Protection

GOVERNMENT RECORDS REQUEST FORM

IMPORTANT NOTICE

Please read this entire form carefully as it contains important information concerning the response to your record request, accessing records, disputing denials, and your rights concerning government records. For further information, access WWW.NJ.GOV/DEP/OPRA.

Requestor Information

First Name:	RICHARD	MI	J	Last Name	MAILHOT		
Company:	DRESDNER ROBIN						
Mailing Address:	55 LANE ROAD SUITE 220						
City:	Fairfield	State:	NJ	Zip:	07004	Email:	rmailhot@dresdnerrobin.com
Business Telephone:	(201) 725-8270					Extension	
Facsimile Telephone:	() -						

State Use Only

Tracking #	287546
Received Date	03/18/2021
Access Method	**Send Electronic copies**

All matters relating to the response and access of any records identified for this request should be directed to:

NJDEP – Office of Record Access
401 East State Street
PO Box 420 Mail Code 401-06Q
Trenton, New Jersey 08625-0420

Tele #: (609) 341-3121
Fax #: (609) 292-1177

Record Request Details:

For the preparation of a Preliminary Assessment, we are requesting a review of the Site Remediation Program files for the property (PI# 706986). We seek all identifiable remedial records for the subject property.

Disposition Notes

Based on this record request,responsive records have been identified and available for access. Requester should contact the Office of Record Access at 609-341-3121 to schedule a file review, copies, or to obtain further information.

Record Request Response

In Progress	–	Open	
Filled	–	Closed	**X**
Denied	–	Closed	
Partial	–	Closed	

Addendum Disposition Notes: Please be advised that at this time, due to the circumstances surrounding the ongoing COVID-19 pandemic and the direction of the Governor to strictly observe the practice of social distancing and directing State employees to work remotely; the NJDEP is not able to fully respond to record requests within the prescribed timeframe under the Open Public Records Act, N.J.S.A. 47:1A-1 et seq (OPRA). The NJDEP work force has transitioned to work remotely from home, impacting the ability of the NJDEP to access onsite and archived government records, conduct onsite inspections, and copy responsive records. In accordance with N.J.S.A. 47:1A-5(i)(2) and in maintaining consistency with the social distancing directives of the Governor, the NJDEP is not able to provide access to the identified responsive records within the normal scheduling times. The NJDEP will try its best to provide access to the records based on onsite resources and capabilities. We apologize for this inconvenience.



03/23/2021

Custodian Signature **Date**

Access to Government Records Under the New Jersey Open Public Records Act (N.J.S.A. 47:1A-1 et seq.)

Information Regarding the Requested Records		
If your request is in reference to a single facility, please provide the name of the facility, and the name of the operator name of the facility:	Facility Name: **NJTPK MD #9 Proposed** Operator Name:	
Please provide the owner name the facility or parcel of land:	Owner Name:	
If your request is in reference to a specific parcel of land, please provide the street address, block, lot and property owner of the parcel of land: (Note: if the property in question is over multiple blocks and lots, please list all in the description field below)	Street Address 1: Street Address 2: Block: Lot:	
If your request is in reference to a facility, site or parcel of land, please provide the Municipality and County where the facility, site or parcel of land is located:	County: **Hudson** Municipality: **Jersey City**	
If the request is in reference to a particular permit issued by NJDEP, please provide the type of permit and any identifying numbers such as permit, incident or case numbers. (i.e. Fishing, Hunting, Hazardous Waste, Solid Waste, Land Use, NJPDES, Pesticides, Stream Encroachment, TWA, UST, Water Allocation)	List Permit Type:	List ID Numbers:
If your request is in reference to an individual, please provide the individual's name and type, and if the individual is a DEP employee, your relationship with the individual:	Individual's name: Type of Individual: Relationship:	
If the an individual was specified above, the individual was DEP Licensed, please specify the license type the individual holds:	License Type:	

The New Jersey Department of Environmental Protection has responded to your submitted Open Public Records Act (OPRA) record request. The following information will help you understand the response and your next available actions.

Tracking #: This is the Department's assigned Tracking # to your OPRA record request, which should be used in all corresponding matters.

Record Request Response:

- **In Progress** – Based on the nature of the request, the records sought, and/or the manner to which the records may exists, the Department requires additional time to investigate and respond to the request.
- **Filled** – Based on the information provided in your request, the Department was able to investigate and respond to your record request.
- **Denied** – Based on the nature of the request and/or the records sought, the Department has denied your request pursuant to a specific exemption(s) cited in N.J.S.A. 47:1A-1 seq.
- **Partial** – The Department has identified both responsive government records and records being denied based on the nature of the request and/or the records sought, that do not meet the definition of a government record pursuant to a specific exemption(s) cited in N.J.S.A. 47:1A-1 seq.

Disposition Notes: Provides detailed information concerning the Department's response to your request.

Accessing Records: Dependent on the volume of records and your interest, there are five (5) methods available to access the responsive government records:

- **File Review** – Schedule a file review with the Department to directly access the records and take notes or tag records of interest for copying. Copying can be performed by either the Department's onsite Copying Unit at State duplication fee costs or by the requester employing a Copy Vendor Service. If there are records stored in archives, a five-day processing period will be included prior to scheduling a review.
- **Copy Request** – All records of interest will be copied by the Department's onsite Copying Unit at State duplication fee costs unless a Copy Vendor Service is employed.
- **Electronic Records Request** – Dependent on the size & nature of the e-records, the Department will email the records or provide a CD or DVD.
- **Fax Request** – Based on the number of pages, the Department faxes the responsive records.

Access to Government Records Under the New Jersey Open Public Records Act (N.J.S.A. 47:1A-1 et seq.)

- **Web Access** – The responsive records can be access directly through the Department's web site. Web address will be provided.

1. The fees for duplication of a government record are specified below. We will notify you of any special charges, special service charges or other additional charges authorized by State law or regulation before processing your request. Payment shall be made by check or money order payable to the State of New Jersey and mailed to the address specified below.

   Hard Copies: Letter & Legal size = $0.05 per page
   Oversized Maps (Color) = $5.00 per map
   Oversized Maps (B&W) = $3.00 per map

   Electronic Records: CDs = $0.55 per CD
   DVDs = $0.55 per DVD

2. Pursuant to OPRA (C.47:1A-5c & C47:1A-5d), the Department will apply special service charge for any extraordinary expenditure of time and effort to accommodate a request. The special service charge will be based on the actual direct cost of providing the records. The requester shall have the opportunity to review and object to the charge prior to it being incurred; however, in the event the requester objects to the special service charge, the request will be closed and access to the records will not be granted.

3. By law, the Department must notify you that it grants or denies a request for access to government records within seven business days after the custodian of the record requested receives the request, provided that the record is currently available and not in storage. If the record requested is not currently available or is in storage, the custodian will advise you within seven business days when the record can be made available and the estimated cost. You may agree with the custodian to extend the time for making records available, or granting or denying your request.

4. You may be denied access to a government record if your request would substantially disrupt agency operations and the custodian is unable to reach a reasonable solution with you.

5. If the Department was unable to comply with your request for access to a government record, the custodian will indicate the reasons for denial on the request form.

6. Except as otherwise provided by law or by agreement with the requester, if the custodian of the record requested fails to respond to you within seven business days of receiving a request form, the failure to respond will be considered a denial of your request.

7. **Resolution of Disputed Findings:**

   In the event that a requester does not agree with the Department's record response, the requester should:

   No Records - Reexamined the request details to evaluate if all of the information was provided that could aid the Department in locating records. The Department's ability to identify records of interest is in direct correlation to matching the Department information with the information provided on the request. Such important identifiers are Facility/Site Name, Address, Case #, Permit #, Block/Lot.

   Denial - If your request for access to a government record has been denied or unfilled within the time permitted by law, you have a right to challenge the decision by the Department to deny access. The Department denies access to records only when those records do not meet the definition of a government record and/or public access is not allowed pursuant to the law. At your option, you may either:

   a. Contact the Office of Record Access to re-visit the matter or provide further explanation.

   b. Institute a proceeding in the Superior Court of New Jersey

   c. File a complaint in writing with the Government Records Council (GRC). You may contact the GRC by toll-free telephone at 866-850-0511, by mail at PO Box 819, Trenton, NJ, 08625, by e-mail at *grc@dca.state.nj.us*, or at their web site at *www.state.nj.us/grc*. The Council can also respond to other questions about the law.

8. Information provided on this form may be subject to disclosure under the Open Public Records Act.

Revised Addendum Disposition Notes: NONE

State of New Jersey

Department of Environmental Protection

GOVERNMENT RECORDS REQUEST FORM

IMPORTANT NOTICE

Please read this entire form carefully as it contains important information concerning the response to your record request, accessing records, disputing denials, and your rights concerning government records. For further information, access WWW.NJ.GOV/DEP/OPRA.

Requestor Information

First Name: RICHARD MI J Last Name MAILHOT

Company: DRESDNER ROBIN

Mailing Address: 55 LANE ROAD SUITE 220

City: Fairfield Twp State: NJ Zip: 07004 Email: rmailhot@dresdnerrobin.com

Business Telephone: (201) 725-8270 Extension

Facsimile Telephone: () -

State Use Only

Tracking #	287547
Received Date	03/18/2021
Access Method	**Send Electronic copies**

All matters relating to the response and access of any records identified for this request should be directed to:

NJDEP – Office of Record Access
401 East State Street
PO Box 420 Mail Code 401-06Q
Trenton, New Jersey 08625-0420

Tele #: (609) 341-3121
Fax #: (609) 292-1177

Record Request Details:

For the preparation of a Preliminary Assessment, we are requesting a review of the Site Remediation Program files for the property (PI#s 013192 and 013193). We seek all identifiable remedial records for the subject property.

Disposition Notes

Based on this record request,responsive records have been identified and available for access. Requester should contact the Office of Record Access at 609-341-3121 to schedule a file review, copies, or to obtain further information.

Record Request Response

In Progress	–	Open	
Filled	–	Closed	X
Denied	–	Closed	
Partial	–	Closed	

Addendum Disposition Notes: Please be advised that at this time, in accordance with N.J.S.A. 47:1A-5(i)(2) due to the circumstances surrounding the ongoing COVID-19 pandemic and the direction of the Governor to strictly observe the practice of social distancing and directing State employees to work remotely; the NJDEP is not able to provide access to the identified responsive records within the normal scheduling times. The NJDEP work force has transitioned to work remotely from home, impacting the ability of the NJDEP to readily access onsite and archived government records, conduct onsite inspections, and copy responsive records. The NJDEP will try its best to provide access as soon as possible to responsive records (i.e. inspection of records or copies) based on onsite resources and capabilities. We apologize for this inconvenience. Please note that the request is very broad and does not define specific records and for that reason; the NJDEP is providing all remedial, permitting, compliance and enforcement records that were able to be identified based on your request from the NJDEP Site Remediation Program that have historically been provided in response to

Matthew J. Cooper

03/25/2021

Access to Government Records Under the New Jersey Open Public Records Act (N.J.S.A. 47:1A-1 et seq.)

Environmental Phase I or Due Diligence (e.g. performing a Preliminary Assessment) requests.	Custodian Signature	**Date**

Information Regarding the Requested Records		
If your request is in reference to a single facility, please provide the name of the facility, and the name of the operator name of the facility:	Facility Name: **Interchange 14B Toll Plaza _ NJTP EN Service Area** Operator Name:	
Please provide the owner name the facility or parcel of land:	Owner Name:	
If your request is in reference to a specific parcel of land, please provide the street address, block, lot and property owner of the parcel of land: (Note: if the property in question is over multiple blocks and lots, please list all in the description field below)	Street Address 1: Street Address 2: Block: Lot:	
If your request is in reference to a facility, site or parcel of land, please provide the Municipality and County where the facility, site or parcel of land is located:	County: **Hudson** Municipality: **Jersey City**	
If the request is in reference to a particular permit issued by NJDEP, please provide the type of permit and any identifying numbers such as permit, incident or case numbers. (i.e. Fishing, Hunting, Hazardous Waste, Solid Waste, Land Use, NJPDES, Pesticides, Stream Encroachment, TWA, UST, Water Allocation)	List Permit Type:	List ID Numbers:
If your request is in reference to an individual, please provide the individual's name and type, and if the individual is a DEP employee, your relationship with the individual:	Individual's name: Type of Individual: Relationship:	
If the an individual was specified above, the individual was DEP Licensed, please specify the license type the individual holds:	License Type:	

The New Jersey Department of Environmental Protection has responded to your submitted Open Public Records Act (OPRA) record request. The following information will help you understand the response and your next available actions.

Tracking #: This is the Department's assigned Tracking # to your OPRA record request, which should be used in all corresponding matters.

Record Request Response:

- **In Progress** – Based on the nature of the request, the records sought, and/or the manner to which the records may exists, the Department requires additional time to investigate and respond to the request.
- **Filled** – Based on the information provided in your request, the Department was able to investigate and respond to your record request.
- **Denied** – Based on the nature of the request and/or the records sought, the Department has denied your request pursuant to a specific exemption(s) cited in N.J.S.A. 47:1A-1 seq.
- **Partial** – The Department has identified both responsive government records and records being denied based on the nature of the request and/or the records sought, that do not meet the definition of a government record pursuant to a specific exemption(s) cited in N.J.S.A. 47:1A-1 seq.

Disposition Notes: Provides detailed information concerning the Department's response to your request.

Accessing Records: Dependent on the volume of records and your interest, there are five (5) methods available to access the responsive government records:

- **File Review** – Schedule a file review with the Department to directly access the records and take notes or tag records of interest for copying. Copying can be performed by either the Department's onsite Copying Unit at State duplication fee costs or by the requester employing a Copy Vendor Service. If there are records stored in archives, a five-day processing period will be included prior to scheduling a review.
- **Copy Request** – All records of interest will be copied by the Department's onsite Copying Unit at State duplication fee costs unless a Copy Vendor Service is employed.

Access to Government Records Under the New Jersey Open Public Records Act (N.J.S.A. 47:1A-1 et seq.)

- **Electronic Records Request** – Dependent on the size & nature of the e-records, the Department will email the records or provide a CD or DVD.
- **Fax Request** – Based on the number of pages, the Department faxes the responsive records.
- **Web Access** – The responsive records can be access directly through the Department's web site. Web address will be provided.

1. The fees for duplication of a government record are specified below. We will notify you of any special charges, special service charges or other additional charges authorized by State law or regulation before processing your request. Payment shall be made by check or money order payable to the State of New Jersey and mailed to the address specified below.

Hard Copies:	Letter & Legal size	= $0.05 per page	**Electronic Records:** CDs = $0.55 per CD
	Oversized Maps (Color)	= $5.00 per map	DVDs = $0.55 per DVD
	Oversized Maps (B&W)	= $3.00 per map	

2. Pursuant to OPRA (C.47:1A-5c & C47:1A-5d), the Department will apply special service charge for any extraordinary expenditure of time and effort to accommodate a request. The special service charge will be based on the actual direct cost of providing the records. The requester shall have the opportunity to review and object to the charge prior to it being incurred; however, in the event the requester objects to the special service charge, the request will be closed and access to the records will not be granted.
3. By law, the Department must notify you that it grants or denies a request for access to government records within seven business days after the custodian of the record requested receives the request, provided that the record is currently available and not in storage. If the record requested is not currently available or is in storage, the custodian will advise you within seven business days when the record can be made available and the estimated cost. You may agree with the custodian to extend the time for making records available, or granting or denying your request.
4. You may be denied access to a government record if your request would substantially disrupt agency operations and the custodian is unable to reach a reasonable solution with you.
5. If the Department was unable to comply with your request for access to a government record, the custodian will indicate the reasons for denial on the request form.
6. Except as otherwise provided by law or by agreement with the requester, if the custodian of the record requested fails to respond to you within seven business days of receiving a request form, the failure to respond will be considered a denial of your request.
7. **Resolution of Disputed Findings:**

   In the event that a requester does not agree with the Department's record response, the requester should:

   No Records - Reexamined the request details to evaluate if all of the information was provided that could aid the Department in locating records. The Department's ability to identify records of interest is in direct correlation to matching the Department information with the information provided on the request. Such important identifiers are Facility/Site Name, Address, Case #, Permit #, Block/Lot.

   Denial - If your request for access to a government record has been denied or unfilled within the time permitted by law, you have a right to challenge the decision by the Department to deny access. The Department denies access to records only when those records do not meet the definition of a government record and/or public access is not allowed pursuant to the law. At your option, you may either:

   a. Contact the Office of Record Access to re-visit the matter or provide further explanation.

   b. Institute a proceeding in the Superior Court of New Jersey

   c. File a complaint in writing with the Government Records Council (GRC). You may contact the GRC by toll-free telephone at 866-850-0511, by mail at PO Box 819, Trenton, NJ, 08625, by e-mail at *grc@dca.state.nj.us*, or at their web site at *www.state.nj.us/grc*. The Council can also respond to other questions about the law.
8. Information provided on this form may be subject to disclosure under the Open Public Records Act.

Revised Addendum Disposition Notes: NONE

State of New Jersey

Department of Environmental Protection

GOVERNMENT RECORDS REQUEST FORM

IMPORTANT NOTICE

Please read this entire form carefully as it contains important information concerning the response to your record request, accessing records, disputing denials, and your rights concerning government records. For further information, access WWW.NJ.GOV/DEP/OPRA.

Requestor Information

First Name:	RICHARD	MI	J	Last Name	MAILHOT		
Company:	DRESDNER ROBIN						
Mailing Address:	55 LANE ROAD SUITE 220						
City:	Fairfield	State:	NJ	Zip:	07004	Email:	rmailhot@dresdnerrobin.com
Business Telephone:	(201) 725-8270					Extension	
Facsimile Telephone:	() -						

State Use Only

Tracking #	287549
Received Date	03/18/2021
Access Method	**Send Electronic copies**

All matters relating to the response and access of any records identified for this request should be directed to:

NJDEP – Office of Record Access
401 East State Street
PO Box 420 Mail Code 401-06Q
Trenton, New Jersey 08625-0420

Tele #: (609) 341-3121
Fax #: (609) 292-1177

Record Request Details:

For the preparation of a Preliminary Assessment, we are requesting a review of the Site Remediation Program files for the property (PI# 010919). We seek all identifiable remedial records for the subject property.

Disposition Notes

Based on this record request,responsive records have been identified and available for access. Requester should contact the Office of Record Access at 609-341-3121 to schedule a file review, copies, or to obtain further information.

Record Request Response

In Progress	–	Open	
Filled	–	Closed	X
Denied	–	Closed	
Partial	–	Closed	

Addendum Disposition Notes: Please be advised that at this time, in accordance with N.J.S.A. 47:1A-5(i)(2) due to the circumstances surrounding the ongoing COVID-19 pandemic and the direction of the Governor to strictly observe the practice of social distancing and directing State employees to work remotely; the NJDEP is not able to provide access to the identified responsive records within the normal scheduling times. The NJDEP work force has transitioned to work remotely from home, impacting the ability of the NJDEP to readily access onsite and archived government records, conduct onsite inspections, and copy responsive records. The NJDEP will try its best to provide access as soon as possible to responsive records (i.e. inspection of records or copies) based on onsite resources and capabilities. We apologize for this inconvenience. Please note that the request is very broad and does not define specific records and for that reason; the NJDEP is providing all remedial, permitting, compliance and enforcement records that were able to be identified based on your request from the NJDEP Site Remediation Program that have historically been provided in response to

Matthew J. Cooper

03/23/2021

Access to Government Records Under the New Jersey Open Public Records Act (N.J.S.A. 47:1A-1 et seq.)

Environmental Phase I or Due Diligence (e.g. performing a Preliminary Assessment) requests.	Custodian Signature	**Date**

Information Regarding the Requested Records		
If your request is in reference to a single facility, please provide the name of the facility, and the name of the operator name of the facility:	Facility Name: **Streichler Trucking Inc** Operator Name:	
Please provide the owner name the facility or parcel of land:	Owner Name:	
If your request is in reference to a specific parcel of land, please provide the street address, block, lot and property owner of the parcel of land: (Note: if the property in question is over multiple blocks and lots, please list all in the description field below)	Street Address 1: **100 Caven Point Road** Street Address 2: Block: Lot:	
If your request is in reference to a facility, site or parcel of land, please provide the Municipality and County where the facility, site or parcel of land is located:	County: **Hudson** Municipality: **Jersey City**	
If the request is in reference to a particular permit issued by NJDEP, please provide the type of permit and any identifying numbers such as permit, incident or case numbers. (i.e. Fishing, Hunting, Hazardous Waste, Solid Waste, Land Use, NJPDES, Pesticides, Stream Encroachment, TWA, UST, Water Allocation)	List Permit Type:	List ID Numbers:
If your request is in reference to an individual, please provide the individual's name and type, and if the individual is a DEP employee, your relationship with the individual:	Individual's name: Type of Individual: Relationship:	
If the an individual was specified above, the individual was DEP Licensed, please specify the license type the individual holds:	License Type:	

The New Jersey Department of Environmental Protection has responded to your submitted Open Public Records Act (OPRA) record request. The following information will help you understand the response and your next available actions.

Tracking #: This is the Department's assigned Tracking # to your OPRA record request, which should be used in all corresponding matters.

Record Request Response:

- **In Progress** – Based on the nature of the request, the records sought, and/or the manner to which the records may exists, the Department requires additional time to investigate and respond to the request.
- **Filled** – Based on the information provided in your request, the Department was able to investigate and respond to your record request.
- **Denied** – Based on the nature of the request and/or the records sought, the Department has denied your request pursuant to a specific exemption(s) cited in N.J.S.A. 47:1A-1 seq.
- **Partial** – The Department has identified both responsive government records and records being denied based on the nature of the request and/or the records sought, that do not meet the definition of a government record pursuant to a specific exemption(s) cited in N.J.S.A. 47:1A-1 seq.

Disposition Notes: Provides detailed information concerning the Department's response to your request.

Accessing Records: Dependent on the volume of records and your interest, there are five (5) methods available to access the responsive government records:

- **File Review** – Schedule a file review with the Department to directly access the records and take notes or tag records of interest for copying. Copying can be performed by either the Department's onsite Copying Unit at State duplication fee costs or by the requester employing a Copy Vendor Service. If there are records stored in archives, a five-day processing period will be included prior to scheduling a review.
- **Copy Request** – All records of interest will be copied by the Department's onsite Copying Unit at State duplication fee costs unless a Copy Vendor Service is employed.
- **Electronic Records Request** – Dependent on the size & nature of the e-records, the Department will email the records or provide a CD or DVD.

Access to Government Records Under the New Jersey Open Public Records Act (N.J.S.A. 47:1A-1 et seq.)

- **Fax Request** – Based on the number of pages, the Department faxes the responsive records.
- **Web Access** – The responsive records can be access directly through the Department's web site. Web address will be provided.

1. The fees for duplication of a government record are specified below. We will notify you of any special charges, special service charges or other additional charges authorized by State law or regulation before processing your request. Payment shall be made by check or money order payable to the State of New Jersey and mailed to the address specified below.

Hard Copies: Letter & Legal size = $0.05 per page
Oversized Maps (Color) = $5.00 per map
Oversized Maps (B&W) = $3.00 per map

Electronic Records: CDs = $0.55 per CD
DVDs = $0.55 per DVD

2. Pursuant to OPRA (C.47:1A-5c & C47:1A-5d), the Department will apply special service charge for any extraordinary expenditure of time and effort to accommodate a request. The special service charge will be based on the actual direct cost of providing the records. The requester shall have the opportunity to review and object to the charge prior to it being incurred; however, in the event the requester objects to the special service charge, the request will be closed and access to the records will not be granted.

3. By law, the Department must notify you that it grants or denies a request for access to government records within seven business days after the custodian of the record requested receives the request, provided that the record is currently available and not in storage. If the record requested is not currently available or is in storage, the custodian will advise you within seven business days when the record can be made available and the estimated cost. You may agree with the custodian to extend the time for making records available, or granting or denying your request.

4. You may be denied access to a government record if your request would substantially disrupt agency operations and the custodian is unable to reach a reasonable solution with you.

5. If the Department was unable to comply with your request for access to a government record, the custodian will indicate the reasons for denial on the request form.

6. Except as otherwise provided by law or by agreement with the requester, if the custodian of the record requested fails to respond to you within seven business days of receiving a request form, the failure to respond will be considered a denial of your request.

7. **Resolution of Disputed Findings:**

In the event that a requester does not agree with the Department's record response, the requester should:

No Records - Reexamined the request details to evaluate if all of the information was provided that could aid the Department in locating records. The Department's ability to identify records of interest is in direct correlation to matching the Department information with the information provided on the request. Such important identifiers are Facility/Site Name, Address, Case #, Permit #, Block/Lot.

Denial - If your request for access to a government record has been denied or unfilled within the time permitted by law, you have a right to challenge the decision by the Department to deny access. The Department denies access to records only when those records do not meet the definition of a government record and/or public access is not allowed pursuant to the law. At your option, you may either:

a. Contact the Office of Record Access to re-visit the matter or provide further explanation.

b. Institute a proceeding in the Superior Court of New Jersey

c. File a complaint in writing with the Government Records Council (GRC). You may contact the GRC by toll-free telephone at 866-850-0511, by mail at PO Box 819, Trenton, NJ, 08625, by e-mail at *grc@dca.state.nj.us*, or at their web site at *www.state.nj.us/grc*. The Council can also respond to other questions about the law.

8. Information provided on this form may be subject to disclosure under the Open Public Records Act.

Revised Addendum Disposition Notes: NONE

State of New Jersey

Department of Environmental Protection

GOVERNMENT RECORDS REQUEST FORM

IMPORTANT NOTICE

Please read this entire form carefully as it contains important information concerning the response to your record request, accessing records, disputing denials, and your rights concerning government records. For further information, access WWW.NJ.GOV/DEP/OPRA.

Requestor Information

First Name:	RICHARD	MI	J	Last Name	MAILHOT		
Company:	DRESDNER ROBIN						
Mailing Address:	55 LANE ROAD SUITE 220						
City:	Fairfield	State:	NJ	Zip:	07004	Email:	rmailhot@dresdnerrobin.com
Business Telephone:	(201) 725-8270					Extension	
Facsimile Telephone:	() -						

State Use Only

Tracking #	287619
Received Date	03/19/2021
Access Method	**Send Electronic copies**

All matters relating to the response and access of any records identified for this request should be directed to:

NJDEP – Office of Record Access
401 East State Street
PO Box 420 Mail Code 401-06Q
Trenton, New Jersey 08625-0420

Tele #: (609) 341-3121
Fax #: (609) 292-1177

Record Request Details:

For the preparation of a Preliminary Assessment, we are requesting a review of the Site Remediation Program files for the property (PI# G000008691). We seek all identifiable remedial records for the subject property.

Disposition Notes

Based on this record request,responsive records have been identified and available for access. Requester should contact the Office of Record Access at 609-341-3121 to schedule a file review, copies, or to obtain further information.

Record Request Response

In Progress	–	Open	
Filled	–	Closed	X
Denied	–	Closed	
Partial	–	Closed	

Addendum Disposition Notes: Please be advised that at this time, in accordance with N.J.S.A. 47:1A-5(i)(2) due to the circumstances surrounding the ongoing COVID-19 pandemic and the direction of the Governor to strictly observe the practice of social distancing and directing State employees to work remotely; the NJDEP is not able to provide access to the identified responsive records within the normal scheduling times. The NJDEP work force has transitioned to work remotely from home, impacting the ability of the NJDEP to readily access onsite and archived government records, conduct onsite inspections, and copy responsive records. The NJDEP will try its best to provide access as soon as possible to responsive records (i.e. inspection of records or copies) based on onsite resources and capabilities. We apologize for this inconvenience. Please note that the request is very broad and does not define specific records and for that reason; the NJDEP is providing all remedial, permitting, compliance and enforcement records that were able to be identified based on your request from the NJDEP Site Remediation Program that have historically been provided in response to



03/23/2021

Access to Government Records Under the New Jersey Open Public Records Act (N.J.S.A. 47:1A-1 et seq.)

Environmental Phase I or Due Diligence (e.g. performing a Preliminary Assessment) requests.	Custodian Signature	**Date**

Information Regarding the Requested Records		
If your request is in reference to a single facility, please provide the name of the facility, and the name of the operator name of the facility:	Facility Name: **Hudson County Chromium 63** Operator Name:	
Please provide the owner name the facility or parcel of land:	Owner Name:	
If your request is in reference to a specific parcel of land, please provide the street address, block, lot and property owner of the parcel of land: (Note: if the property in question is over multiple blocks and lots, please list all in the description field below)	Street Address 1: Street Address 2: Block: Lot:	
If your request is in reference to a facility, site or parcel of land, please provide the Municipality and County where the facility, site or parcel of land is located:	County: **Hudson** Municipality: **Jersey City**	
If the request is in reference to a particular permit issued by NJDEP, please provide the type of permit and any identifying numbers such as permit, incident or case numbers. (i.e. Fishing, Hunting, Hazardous Waste, Solid Waste, Land Use, NJPDES, Pesticides, Stream Encroachment, TWA, UST, Water Allocation)	List Permit Type:	List ID Numbers:
If your request is in reference to an individual, please provide the individual's name and type, and if the individual is a DEP employee, your relationship with the individual:	Individual's name: Type of Individual: Relationship:	
If the an individual was specified above, the individual was DEP Licensed, please specify the license type the individual holds:	License Type:	

The New Jersey Department of Environmental Protection has responded to your submitted Open Public Records Act (OPRA) record request. The following information will help you understand the response and your next available actions.

Tracking #: This is the Department's assigned Tracking # to your OPRA record request, which should be used in all corresponding matters.

Record Request Response:

- **In Progress** – Based on the nature of the request, the records sought, and/or the manner to which the records may exists, the Department requires additional time to investigate and respond to the request.
- **Filled** – Based on the information provided in your request, the Department was able to investigate and respond to your record request.
- **Denied** – Based on the nature of the request and/or the records sought, the Department has denied your request pursuant to a specific exemption(s) cited in N.J.S.A. 47:1A-1 seq.
- **Partial** – The Department has identified both responsive government records and records being denied based on the nature of the request and/or the records sought, that do not meet the definition of a government record pursuant to a specific exemption(s) cited in N.J.S.A. 47:1A-1 seq.

Disposition Notes: Provides detailed information concerning the Department's response to your request.

Accessing Records: Dependent on the volume of records and your interest, there are five (5) methods available to access the responsive government records:

- **File Review** – Schedule a file review with the Department to directly access the records and take notes or tag records of interest for copying. Copying can be performed by either the Department's onsite Copying Unit at State duplication fee costs or by the requester employing a Copy Vendor Service. If there are records stored in archives, a five-day processing period will be included prior to scheduling a review.
- **Copy Request** – All records of interest will be copied by the Department's onsite Copying Unit at State duplication fee costs unless a Copy Vendor Service is employed.
- **Electronic Records Request** – Dependent on the size & nature of the e-records, the Department will email the records or provide a CD or DVD.

Access to Government Records Under the New Jersey Open Public Records Act (N.J.S.A. 47:1A-1 et seq.)

- **Fax Request** – Based on the number of pages, the Department faxes the responsive records.
- **Web Access** – The responsive records can be access directly through the Department's web site. Web address will be provided.

1. The fees for duplication of a government record are specified below. We will notify you of any special charges, special service charges or other additional charges authorized by State law or regulation before processing your request. Payment shall be made by check or money order payable to the State of New Jersey and mailed to the address specified below.

   Hard Copies: Letter & Legal size = $0.05 per page
   Oversized Maps (Color) = $5.00 per map
   Oversized Maps (B&W) = $3.00 per map

   Electronic Records: CDs = $0.55 per CD
   DVDs = $0.55 per DVD

2. Pursuant to OPRA (C.47:1A-5c & C47:1A-5d), the Department will apply special service charge for any extraordinary expenditure of time and effort to accommodate a request. The special service charge will be based on the actual direct cost of providing the records. The requester shall have the opportunity to review and object to the charge prior to it being incurred; however, in the event the requester objects to the special service charge, the request will be closed and access to the records will not be granted.
3. By law, the Department must notify you that it grants or denies a request for access to government records within seven business days after the custodian of the record requested receives the request, provided that the record is currently available and not in storage. If the record requested is not currently available or is in storage, the custodian will advise you within seven business days when the record can be made available and the estimated cost. You may agree with the custodian to extend the time for making records available, or granting or denying your request.
4. You may be denied access to a government record if your request would substantially disrupt agency operations and the custodian is unable to reach a reasonable solution with you.
5. If the Department was unable to comply with your request for access to a government record, the custodian will indicate the reasons for denial on the request form.
6. Except as otherwise provided by law or by agreement with the requester, if the custodian of the record requested fails to respond to you within seven business days of receiving a request form, the failure to respond will be considered a denial of your request.
7. **Resolution of Disputed Findings:**

   In the event that a requester does not agree with the Department's record response, the requester should:

   No Records - Reexamined the request details to evaluate if all of the information was provided that could aid the Department in locating records. The Department's ability to identify records of interest is in direct correlation to matching the Department information with the information provided on the request. Such important identifiers are Facility/Site Name, Address, Case #, Permit #, Block/Lot.

   Denial - If your request for access to a government record has been denied or unfilled within the time permitted by law, you have a right to challenge the decision by the Department to deny access. The Department denies access to records only when those records do not meet the definition of a government record and/or public access is not allowed pursuant to the law. At your option, you may either:

   a. Contact the Office of Record Access to re-visit the matter or provide further explanation.

   b. Institute a proceeding in the Superior Court of New Jersey

   c. File a complaint in writing with the Government Records Council (GRC). You may contact the GRC by toll-free telephone at 866-850-0511, by mail at PO Box 819, Trenton, NJ, 08625, by e-mail at *grc@dca.state.nj.us*, or at their web site at *www.state.nj.us/grc*. The Council can also respond to other questions about the law.
8. Information provided on this form may be subject to disclosure under the Open Public Records Act.

Revised Addendum Disposition Notes: NONE

State of New Jersey

Department of Environmental Protection

GOVERNMENT RECORDS REQUEST FORM

IMPORTANT NOTICE

Please read this entire form carefully as it contains important information concerning the response to your record request, accessing records, disputing denials, and your rights concerning government records. For further information, access WWW.NJ.GOV/DEP/OPRA.

Requestor Information

First Name: RICHARD MI J Last Name MAILHOT

Company: DRESDNER ROBIN

Mailing Address: 55 LANE ROAD SUITE 220

City: Fairfield State: NJ Zip: 07004 Email: rmailhot@dresdnerrobin.com

Business Telephone: (201) 725-8270 Extension

Facsimile Telephone: () -

State Use Only

Tracking #	287622
Received Date	03/19/2021
Access Method	**Send Electronic copies**

All matters relating to the response and access of any records identified for this request should be directed to:

NJDEP – Office of Record Access
401 East State Street
PO Box 420 Mail Code 401-06Q
Trenton, New Jersey 08625-0420

Tele #: (609) 341-3121
Fax #: (609) 292-1177

Record Request Details:

For the preparation of a Preliminary Assessment, we are requesting a review of the Site Remediation Program files for the property (PI# G000008693). We seek all identifiable remedial records for the subject property.

Disposition Notes

Based on this record request,responsive records have been identified and available for access. Requester should contact the Office of Record Access at 609-341-3121 to schedule a file review, copies, or to obtain further information.

Record Request Response

In Progress	–	Open	
Filled	–	Closed	X
Denied	–	Closed	
Partial	–	Closed	

Addendum Disposition Notes: Please be advised that at this time, in accordance with N.J.S.A. 47:1A-5(i)(2) due to the circumstances surrounding the ongoing COVID-19 pandemic and the direction of the Governor to strictly observe the practice of social distancing and directing State employees to work remotely; the NJDEP is not able to provide access to the identified responsive records within the normal scheduling times. The NJDEP work force has transitioned to work remotely from home, impacting the ability of the NJDEP to readily access onsite and archived government records, conduct onsite inspections, and copy responsive records. The NJDEP will try its best to provide access as soon as possible to responsive records (i.e. inspection of records or copies) based on onsite resources and capabilities. We apologize for this inconvenience.

Matthew J. Cooper 03/24/2021

Custodian Signature **Date**

Access to Government Records Under the New Jersey Open Public Records Act (N.J.S.A. 47:1A-1 et seq.)

Information Regarding the Requested Records		
If your request is in reference to a single facility, please provide the name of the facility, and the name of the operator name of the facility:	Facility Name: **Hudson County Chromate 65** Operator Name:	
Please provide the owner name the facility or parcel of land:	Owner Name:	
If your request is in reference to a specific parcel of land, please provide the street address, block, lot and property owner of the parcel of land: (Note: if the property in question is over multiple blocks and lots, please list all in the description field below)	Street Address 1: Street Address 2: Block: Lot:	
If your request is in reference to a facility, site or parcel of land, please provide the Municipality and County where the facility, site or parcel of land is located:	County: **Hudson** Municipality: **Jersey City**	
If the request is in reference to a particular permit issued by NJDEP, please provide the type of permit and any identifying numbers such as permit, incident or case numbers. (i.e. Fishing, Hunting, Hazardous Waste, Solid Waste, Land Use, NJPDES, Pesticides, Stream Encroachment, TWA, UST, Water Allocation)	List Permit Type:	List ID Numbers:
If your request is in reference to an individual, please provide the individual's name and type, and if the individual is a DEP employee, your relationship with the individual:	Individual's name: Type of Individual: Relationship:	
If the an individual was specified above, the individual was DEP Licensed, please specify the license type the individual holds:	License Type:	

The New Jersey Department of Environmental Protection has responded to your submitted Open Public Records Act (OPRA) record request. The following information will help you understand the response and your next available actions.

Tracking #: This is the Department's assigned Tracking # to your OPRA record request, which should be used in all corresponding matters.

Record Request Response:

- **In Progress** – Based on the nature of the request, the records sought, and/or the manner to which the records may exists, the Department requires additional time to investigate and respond to the request.
- **Filled** – Based on the information provided in your request, the Department was able to investigate and respond to your record request.
- **Denied** – Based on the nature of the request and/or the records sought, the Department has denied your request pursuant to a specific exemption(s) cited in N.J.S.A. 47:1A-1 seq.
- **Partial** – The Department has identified both responsive government records and records being denied based on the nature of the request and/or the records sought, that do not meet the definition of a government record pursuant to a specific exemption(s) cited in N.J.S.A. 47:1A-1 seq.

Disposition Notes: Provides detailed information concerning the Department's response to your request.

Accessing Records: Dependent on the volume of records and your interest, there are five (5) methods available to access the responsive government records:

- **File Review** – Schedule a file review with the Department to directly access the records and take notes or tag records of interest for copying. Copying can be performed by either the Department's onsite Copying Unit at State duplication fee costs or by the requester employing a Copy Vendor Service. If there are records stored in archives, a five-day processing period will be included prior to scheduling a review.
- **Copy Request** – All records of interest will be copied by the Department's onsite Copying Unit at State duplication fee costs unless a Copy Vendor Service is employed.
- **Electronic Records Request** – Dependent on the size & nature of the e-records, the Department will email the records or provide a CD or DVD.
- **Fax Request** – Based on the number of pages, the Department faxes the responsive records.

Access to Government Records Under the New Jersey Open Public Records Act (N.J.S.A. 47:1A-1 et seq.)

- **Web Access** – The responsive records can be access directly through the Department's web site. Web address will be provided.

1. The fees for duplication of a government record are specified below. We will notify you of any special charges, special service charges or other additional charges authorized by State law or regulation before processing your request. Payment shall be made by check or money order payable to the State of New Jersey and mailed to the address specified below.

   Hard Copies: Letter & Legal size = $0.05 per page
   Oversized Maps (Color) = $5.00 per map
   Oversized Maps (B&W) = $3.00 per map

   Electronic Records: CDs = $0.55 per CD
   DVDs = $0.55 per DVD

2. Pursuant to OPRA (C.47:1A-5c & C47:1A-5d), the Department will apply special service charge for any extraordinary expenditure of time and effort to accommodate a request. The special service charge will be based on the actual direct cost of providing the records. The requester shall have the opportunity to review and object to the charge prior to it being incurred; however, in the event the requester objects to the special service charge, the request will be closed and access to the records will not be granted.

3. By law, the Department must notify you that it grants or denies a request for access to government records within seven business days after the custodian of the record requested receives the request, provided that the record is currently available and not in storage. If the record requested is not currently available or is in storage, the custodian will advise you within seven business days when the record can be made available and the estimated cost. You may agree with the custodian to extend the time for making records available, or granting or denying your request.

4. You may be denied access to a government record if your request would substantially disrupt agency operations and the custodian is unable to reach a reasonable solution with you.

5. If the Department was unable to comply with your request for access to a government record, the custodian will indicate the reasons for denial on the request form.

6. Except as otherwise provided by law or by agreement with the requester, if the custodian of the record requested fails to respond to you within seven business days of receiving a request form, the failure to respond will be considered a denial of your request.

7. **Resolution of Disputed Findings:**

   In the event that a requester does not agree with the Department's record response, the requester should:

   No Records - Reexamined the request details to evaluate if all of the information was provided that could aid the Department in locating records. The Department's ability to identify records of interest is in direct correlation to matching the Department information with the information provided on the request. Such important identifiers are Facility/Site Name, Address, Case #, Permit #, Block/Lot.

   Denial - If your request for access to a government record has been denied or unfilled within the time permitted by law, you have a right to challenge the decision by the Department to deny access. The Department denies access to records only when those records do not meet the definition of a government record and/or public access is not allowed pursuant to the law. At your option, you may either:

   a. Contact the Office of Record Access to re-visit the matter or provide further explanation.

   b. Institute a proceeding in the Superior Court of New Jersey

   c. File a complaint in writing with the Government Records Council (GRC). You may contact the GRC by toll-free telephone at 866-850-0511, by mail at PO Box 819, Trenton, NJ, 08625, by e-mail at *grc@dca.state.nj.us*, or at their web site at *www.state.nj.us/grc*. The Council can also respond to other questions about the law.

8. Information provided on this form may be subject to disclosure under the Open Public Records Act.

Revised Addendum Disposition Notes: NONE

State of New Jersey

Department of Environmental Protection

GOVERNMENT RECORDS REQUEST FORM

IMPORTANT NOTICE

Please read this entire form carefully as it contains important information concerning the response to your record request, accessing records, disputing denials, and your rights concerning government records. For further information, access WWW.NJ.GOV/DEP/OPRA.

Requestor Information

First Name: RICHARD MI J Last Name MAILHOT

Company: DRESDNER ROBIN

Mailing Address: 55 LANE ROAD SUITE 220

City: Fairfield State: NJ Zip: 07004 Email: rmailhot@dresdnerrobin.com

Business Telephone: (201) 725-8270 Extension

Facsimile Telephone: () -

State Use Only

Tracking #	287623
Received Date	03/19/2021
Access Method	**Send Electronic copies**

All matters relating to the response and access of any records identified for this request should be directed to:

NJDEP – Office of Record Access
401 East State Street
PO Box 420 Mail Code 401-06Q
Trenton, New Jersey 08625-0420

Tele #: (609) 341-3121
Fax #: (609) 292-1177

Record Request Details:

For the preparation of a Preliminary Assessment, we are requesting a review of the Site Remediation Program files for the property (PI# G000002333). We seek all identifiable remedial records for the subject property.

Disposition Notes

Based on this record request,responsive records have been identified and available for access. Requester should contact the Office of Record Access at 609-341-3121 to schedule a file review, copies, or to obtain further information.

Record Request Response

In Progress	–	Open	
Filled	–	Closed	X
Denied	–	Closed	
Partial	–	Closed	

Addendum Disposition Notes: Please be advised that at this time, in accordance with N.J.S.A. 47:1A-5(i)(2) due to the circumstances surrounding the ongoing COVID-19 pandemic and the direction of the Governor to strictly observe the practice of social distancing and directing State employees to work remotely; the NJDEP is not able to provide access to the identified responsive records within the normal scheduling times. The NJDEP work force has transitioned to work remotely from home, impacting the ability of the NJDEP to readily access onsite and archived government records, conduct onsite inspections, and copy responsive records. The NJDEP will try its best to provide access as soon as possible to responsive records (i.e. inspection of records or copies) based on onsite resources and capabilities. We apologize for this inconvenience.

Matthew J. Cooper 03/23/2021

Custodian Signature **Date**

Access to Government Records Under the New Jersey Open Public Records Act (N.J.S.A. 47:1A-1 et seq.)

Information Regarding the Requested Records		
If your request is in reference to a single facility, please provide the name of the facility, and the name of the operator name of the facility:	Facility Name: **Baldwin Oils & Commodities Company** Operator Name:	
Please provide the owner name the facility or parcel of land:	Owner Name:	
If your request is in reference to a specific parcel of land, please provide the street address, block, lot and property owner of the parcel of land: (Note: if the property in question is over multiple blocks and lots, please list all in the description field below)	Street Address 1: Street Address 2: Block: Lot:	
If your request is in reference to a facility, site or parcel of land, please provide the Municipality and County where the facility, site or parcel of land is located:	County: **Hudson** Municipality: **Jersey City**	
If the request is in reference to a particular permit issued by NJDEP, please provide the type of permit and any identifying numbers such as permit, incident or case numbers. (i.e. Fishing, Hunting, Hazardous Waste, Solid Waste, Land Use, NJPDES, Pesticides, Stream Encroachment, TWA, UST, Water Allocation)	List Permit Type:	List ID Numbers:
If your request is in reference to an individual, please provide the individual's name and type, and if the individual is a DEP employee, your relationship with the individual:	Individual's name: Type of Individual: Relationship:	
If the an individual was specified above, the individual was DEP Licensed, please specify the license type the individual holds:	License Type:	

The New Jersey Department of Environmental Protection has responded to your submitted Open Public Records Act (OPRA) record request. The following information will help you understand the response and your next available actions.

Tracking #: This is the Department's assigned Tracking # to your OPRA record request, which should be used in all corresponding matters.

Record Request Response:

- **In Progress** – Based on the nature of the request, the records sought, and/or the manner to which the records may exists, the Department requires additional time to investigate and respond to the request.
- **Filled** – Based on the information provided in your request, the Department was able to investigate and respond to your record request.
- **Denied** – Based on the nature of the request and/or the records sought, the Department has denied your request pursuant to a specific exemption(s) cited in N.J.S.A. 47:1A-1 seq.
- **Partial** – The Department has identified both responsive government records and records being denied based on the nature of the request and/or the records sought, that do not meet the definition of a government record pursuant to a specific exemption(s) cited in N.J.S.A. 47:1A-1 seq.

Disposition Notes: Provides detailed information concerning the Department's response to your request.

Accessing Records: Dependent on the volume of records and your interest, there are five (5) methods available to access the responsive government records:

- **File Review** – Schedule a file review with the Department to directly access the records and take notes or tag records of interest for copying. Copying can be performed by either the Department's onsite Copying Unit at State duplication fee costs or by the requester employing a Copy Vendor Service. If there are records stored in archives, a five-day processing period will be included prior to scheduling a review.
- **Copy Request** – All records of interest will be copied by the Department's onsite Copying Unit at State duplication fee costs unless a Copy Vendor Service is employed.
- **Electronic Records Request** – Dependent on the size & nature of the e-records, the Department will email the records or provide a CD or DVD.
- **Fax Request** – Based on the number of pages, the Department faxes the responsive records.

Access to Government Records Under the New Jersey Open Public Records Act (N.J.S.A. 47:1A-1 et seq.)

- **Web Access** – The responsive records can be access directly through the Department's web site. Web address will be provided.

1. The fees for duplication of a government record are specified below. We will notify you of any special charges, special service charges or other additional charges authorized by State law or regulation before processing your request. Payment shall be made by check or money order payable to the State of New Jersey and mailed to the address specified below.

   Hard Copies: Letter & Legal size = $0.05 per page
   Oversized Maps (Color) = $5.00 per map
   Oversized Maps (B&W) = $3.00 per map

   Electronic Records: CDs = $0.55 per CD
   DVDs = $0.55 per DVD

2. Pursuant to OPRA (C.47:1A-5c & C47:1A-5d), the Department will apply special service charge for any extraordinary expenditure of time and effort to accommodate a request. The special service charge will be based on the actual direct cost of providing the records. The requester shall have the opportunity to review and object to the charge prior to it being incurred; however, in the event the requester objects to the special service charge, the request will be closed and access to the records will not be granted.

3. By law, the Department must notify you that it grants or denies a request for access to government records within seven business days after the custodian of the record requested receives the request, provided that the record is currently available and not in storage. If the record requested is not currently available or is in storage, the custodian will advise you within seven business days when the record can be made available and the estimated cost. You may agree with the custodian to extend the time for making records available, or granting or denying your request.

4. You may be denied access to a government record if your request would substantially disrupt agency operations and the custodian is unable to reach a reasonable solution with you.

5. If the Department was unable to comply with your request for access to a government record, the custodian will indicate the reasons for denial on the request form.

6. Except as otherwise provided by law or by agreement with the requester, if the custodian of the record requested fails to respond to you within seven business days of receiving a request form, the failure to respond will be considered a denial of your request.

7. **Resolution of Disputed Findings:**

   In the event that a requester does not agree with the Department's record response, the requester should:

   No Records - Reexamined the request details to evaluate if all of the information was provided that could aid the Department in locating records. The Department's ability to identify records of interest is in direct correlation to matching the Department information with the information provided on the request. Such important identifiers are Facility/Site Name, Address, Case #, Permit #, Block/Lot.

   Denial - If your request for access to a government record has been denied or unfilled within the time permitted by law, you have a right to challenge the decision by the Department to deny access. The Department denies access to records only when those records do not meet the definition of a government record and/or public access is not allowed pursuant to the law. At your option, you may either:

   a. Contact the Office of Record Access to re-visit the matter or provide further explanation.

   b. Institute a proceeding in the Superior Court of New Jersey

   c. File a complaint in writing with the Government Records Council (GRC). You may contact the GRC by toll-free telephone at 866-850-0511, by mail at PO Box 819, Trenton, NJ, 08625, by e-mail at *grc@dca.state.nj.us*, or at their web site at *www.state.nj.us/grc*. The Council can also respond to other questions about the law.

8. Information provided on this form may be subject to disclosure under the Open Public Records Act.

Revised Addendum Disposition Notes: NONE

State of New Jersey

Department of Environmental Protection

GOVERNMENT RECORDS REQUEST FORM

IMPORTANT NOTICE

Please read this entire form carefully as it contains important information concerning the response to your record request, accessing records, disputing denials, and your rights concerning government records. For further information, access WWW.NJ.GOV/DEP/OPRA.

Requestor Information

First Name: RICHARD MI J Last Name MAILHOT

Company: DRESDNER ROBIN

Mailing Address: 55 LANE ROAD SUITE 220

City: Fairfield State: NJ Zip: 07004 Email: rmailhot@dresdnerrobin.com

Business Telephone: (201) 725-8270 Extension

Facsimile Telephone: () -

State Use Only

Tracking #	287625
Received Date	03/19/2021
Access Method	**Send Electronic copies**

All matters relating to the response and access of any records identified for this request should be directed to:

NJDEP – Office of Record Access
401 East State Street
PO Box 420 Mail Code 401-06Q
Trenton, New Jersey 08625-0420

Tele #: (609) 341-3121
Fax #: (609) 292-1177

Record Request Details:

For the preparation of a Preliminary Assessment, we are requesting a review of the Site Remediation Program files for the property (PI# 013311). We seek all identifiable remedial records for the subject property.

Disposition Notes

Based on this record request,responsive records have been identified and available for access. Requester should contact the Office of Record Access at 609-341-3121 to schedule a file review, copies, or to obtain further information.

Record Request Response

In Progress	–	Open	
Filled	–	Closed	X
Denied	–	Closed	
Partial	–	Closed	

Addendum Disposition Notes: Based on this request, responsive records have been located. Contact us at 609-341-3121 to schedule access/inspection. Please note that the request is very broad and does not define specific records and for that reason; the NJDEP is providing all remedial, permitting and environmental records that were able to be identified based on your request from the NJDEP Site Remediation Program that have historically been provided in response to Environmental Phase I or Due Diligence (e.g. performing a Preliminary Assessment) requests.Please be advised that at this time, due to the circumstances surrounding the ongoing COVID-19 pandemic and the direction of the Governor to strictly observe the practice of social distancing and directing State employees to work remotely; the NJDEP is not able to fully respond to record requests within the prescribed timeframe under the Open Public Records Act, N.J.S.A. 47:1A-1 et seq (OPRA). The NJDEP work force has transitioned to work remotely from home, impacting the ability of the NJDEP to access onsite and archived government records, conduct onsite inspections, and copy responsive records. In

Matthew J. Cooper

03/25/2021

Access to Government Records Under the New Jersey Open Public Records Act (N.J.S.A. 47:1A-1 et seq.)

accordance with N.J.S.A. 47:1A-5(i)(2) and in maintaining consistency with the social distancing directives of the Governor, the NJDEP is not able to provide access to the identified responsive records within the normal scheduling times. The NJDEP will try its best to provide access to the records based on onsite resources and capabilities. We apologize for this inconvenience.	Custodian Signature	**Date**

Information Regarding the Requested Records

If your request is in reference to a single facility, please provide the name of the facility, and the name of the operator name of the facility:	Facility Name: **TDM #9** Operator Name:	
Please provide the owner name the facility or parcel of land:	Owner Name:	
If your request is in reference to a specific parcel of land, please provide the street address, block, lot and property owner of the parcel of land: (Note: if the property in question is over multiple blocks and lots, please list all in the description field below)	Street Address 1: Street Address 2: Block: Lot:	
If your request is in reference to a facility, site or parcel of land, please provide the Municipality and County where the facility, site or parcel of land is located:	County: **Hudson** Municipality: **Jersey City**	
If the request is in reference to a particular permit issued by NJDEP, please provide the type of permit and any identifying numbers such as permit, incident or case numbers. (i.e. Fishing, Hunting, Hazardous Waste, Solid Waste, Land Use, NJPDES, Pesticides, Stream Encroachment, TWA, UST, Water Allocation)	List Permit Type:	List ID Numbers:
If your request is in reference to an individual, please provide the individual's name and type, and if the individual is a DEP employee, your relationship with the individual:	Individual's name: Type of Individual: Relationship:	
If the an individual was specified above, the individual was DEP Licensed, please specify the license type the individual holds:	License Type:	

The New Jersey Department of Environmental Protection has responded to your submitted Open Public Records Act (OPRA) record request. The following information will help you understand the response and your next available actions.

Tracking #: This is the Department's assigned Tracking # to your OPRA record request, which should be used in all corresponding matters.

Record Request Response:

- **In Progress** – Based on the nature of the request, the records sought, and/or the manner to which the records may exists, the Department requires additional time to investigate and respond to the request.
- **Filled** – Based on the information provided in your request, the Department was able to investigate and respond to your record request.
- **Denied** – Based on the nature of the request and/or the records sought, the Department has denied your request pursuant to a specific exemption(s) cited in N.J.S.A. 47:1A-1 seq.
- **Partial** – The Department has identified both responsive government records and records being denied based on the nature of the request and/or the records sought, that do not meet the definition of a government record pursuant to a specific exemption(s) cited in N.J.S.A. 47:1A-1 seq.

Disposition Notes: Provides detailed information concerning the Department's response to your request.

Accessing Records: Dependent on the volume of records and your interest, there are five (5) methods available to access the responsive government records:

- **File Review** – Schedule a file review with the Department to directly access the records and take notes or tag records of interest for copying. Copying can be performed by either the Department's onsite Copying Unit at State duplication fee costs or by the requester employing a Copy Vendor Service. If there are records stored in archives, a five-day processing period will be included prior to scheduling a review.

Access to Government Records Under the New Jersey Open Public Records Act (N.J.S.A. 47:1A-1 et seq.)

- **Copy Request** – All records of interest will be copied by the Department's onsite Copying Unit at State duplication fee costs unless a Copy Vendor Service is employed.
- **Electronic Records Request** – Dependent on the size & nature of the e-records, the Department will email the records or provide a CD or DVD.
- **Fax Request** – Based on the number of pages, the Department faxes the responsive records.
- **Web Access** – The responsive records can be access directly through the Department's web site. Web address will be provided.

1. The fees for duplication of a government record are specified below. We will notify you of any special charges, special service charges or other additional charges authorized by State law or regulation before processing your request. Payment shall be made by check or money order payable to the State of New Jersey and mailed to the address specified below.

   Hard Copies: Letter & Legal size = $0.05 per page
   Oversized Maps (Color) = $5.00 per map
   Oversized Maps (B&W) = $3.00 per map

   Electronic Records: CDs = $0.55 per CD
   DVDs = $0.55 per DVD

2. Pursuant to OPRA (C.47:1A-5c & C47:1A-5d), the Department will apply special service charge for any extraordinary expenditure of time and effort to accommodate a request. The special service charge will be based on the actual direct cost of providing the records. The requester shall have the opportunity to review and object to the charge prior to it being incurred; however, in the event the requester objects to the special service charge, the request will be closed and access to the records will not be granted.
3. By law, the Department must notify you that it grants or denies a request for access to government records within seven business days after the custodian of the record requested receives the request, provided that the record is currently available and not in storage. If the record requested is not currently available or is in storage, the custodian will advise you within seven business days when the record can be made available and the estimated cost. You may agree with the custodian to extend the time for making records available, or granting or denying your request.
4. You may be denied access to a government record if your request would substantially disrupt agency operations and the custodian is unable to reach a reasonable solution with you.
5. If the Department was unable to comply with your request for access to a government record, the custodian will indicate the reasons for denial on the request form.
6. Except as otherwise provided by law or by agreement with the requester, if the custodian of the record requested fails to respond to you within seven business days of receiving a request form, the failure to respond will be considered a denial of your request.
7. **Resolution of Disputed Findings:**

   In the event that a requester does not agree with the Department's record response, the requester should:

   No Records - Reexamined the request details to evaluate if all of the information was provided that could aid the Department in locating records. The Department's ability to identify records of interest is in direct correlation to matching the Department information with the information provided on the request. Such important identifiers are Facility/Site Name, Address, Case #, Permit #, Block/Lot.

   Denial - If your request for access to a government record has been denied or unfilled within the time permitted by law, you have a right to challenge the decision by the Department to deny access. The Department denies access to records only when those records do not meet the definition of a government record and/or public access is not allowed pursuant to the law. At your option, you may either:

   a. Contact the Office of Record Access to re-visit the matter or provide further explanation.

   b. Institute a proceeding in the Superior Court of New Jersey

   c. File a complaint in writing with the Government Records Council (GRC). You may contact the GRC by toll-free telephone at 866-850-0511, by mail at PO Box 819, Trenton, NJ, 08625, by e-mail at *grc@dca.state.nj.us*, or at their web site at *www.state.nj.us/grc*. The Council can also respond to other questions about the law.

8. Information provided on this form may be subject to disclosure under the Open Public Records Act.

Access to Government Records Under the New Jersey Open Public Records Act (N.J.S.A. 47:1A-1 et seq.)

Revised Addendum Disposition Notes: NONE

State of New Jersey

Department of Environmental Protection

GOVERNMENT RECORDS REQUEST FORM

IMPORTANT NOTICE

Please read this entire form carefully as it contains important information concerning the response to your record request, accessing records, disputing denials, and your rights concerning government records. For further information, access WWW.NJ.GOV/DEP/OPRA.

Requestor Information

First Name: RICHARD MI J Last Name MAILHOT

Company: DRESDNER ROBIN

Mailing Address: 55 LANE ROAD SUITE 220

City: Fairfield State: NJ Zip: 07004 Email: rmailhot@dresdnerrobin.com

Business Telephone: (201) 725-8270 Extension

Facsimile Telephone: () -

State Use Only

Tracking #	287626
Received Date	03/19/2021
Access Method	**Send Electronic copies**

All matters relating to the response and access of any records identified for this request should be directed to:

NJDEP – Office of Record Access
401 East State Street
PO Box 420 Mail Code 401-06Q
Trenton, New Jersey 08625-0420

Tele #: (609) 341-3121
Fax #: (609) 292-1177

Record Request Details:

For the preparation of a Preliminary Assessment, we are requesting a review of the Site Remediation Program files for the property (PI# 735177). We seek all identifiable remedial records for the subject property.

Disposition Notes

Based on this record request,responsive records have been identified and available for access. Requester should contact the Office of Record Access at 609-341-3121 to schedule a file review, copies, or to obtain further information.

Record Request Response

In Progress	–	Open	
Filled	–	Closed	X
Denied	–	Closed	
Partial	–	Closed	

Addendum Disposition Notes: Based on this request, responsive records have been located. Contact us at 609-341-3121 to schedule access/inspection. Please note that the request is very broad and does not define specific records and for that reason; the NJDEP is providing all remedial, permitting and environmental records that were able to be identified based on your request from the NJDEP Site Remediation Program that have historically been provided in response to Environmental Phase I or Due Diligence (e.g. performing a Preliminary Assessment) requests.Please be advised that at this time, due to the circumstances surrounding the ongoing COVID-19 pandemic and the direction of the Governor to strictly observe the practice of social distancing and directing State employees to work remotely; the NJDEP is not able to fully respond to record requests within the prescribed timeframe under the Open Public Records Act, N.J.S.A. 47:1A-1 et seq (OPRA). The NJDEP work force has transitioned to work remotely from home, impacting the ability of the NJDEP to access onsite and archived government records, conduct onsite inspections, and copy responsive records. In

Matthew J. Cooper

03/25/2021

Access to Government Records Under the New Jersey Open Public Records Act (N.J.S.A. 47:1A-1 et seq.)

accordance with N.J.S.A. 47:1A-5(i)(2) and in maintaining consistency with the social distancing directives of the Governor, the NJDEP is not able to provide access to the identified responsive records within the normal scheduling times. The NJDEP will try its best to provide access to the records based on onsite resources and capabilities. We apologize for this inconvenience.	Custodian Signature	**Date**

Information Regarding the Requested Records

If your request is in reference to a single facility, please provide the name of the facility, and the name of the operator name of the facility:	Facility Name: **NJ Turnpike Authority Row North of 1 Burma Road** Operator Name:	
Please provide the owner name the facility or parcel of land:	Owner Name:	
If your request is in reference to a specific parcel of land, please provide the street address, block, lot and property owner of the parcel of land: (Note: if the property in question is over multiple blocks and lots, please list all in the description field below)	Street Address 1: Street Address 2: Block: Lot:	
If your request is in reference to a facility, site or parcel of land, please provide the Municipality and County where the facility, site or parcel of land is located:	County: **Hudson** Municipality: **Jersey City**	
If the request is in reference to a particular permit issued by NJDEP, please provide the type of permit and any identifying numbers such as permit, incident or case numbers. (i.e. Fishing, Hunting, Hazardous Waste, Solid Waste, Land Use, NJPDES, Pesticides, Stream Encroachment, TWA, UST, Water Allocation)	List Permit Type:	List ID Numbers:
If your request is in reference to an individual, please provide the individual's name and type, and if the individual is a DEP employee, your relationship with the individual:	Individual's name: Type of Individual: Relationship:	
If the an individual was specified above, the individual was DEP Licensed, please specify the license type the individual holds:	License Type:	

The New Jersey Department of Environmental Protection has responded to your submitted Open Public Records Act (OPRA) record request. The following information will help you understand the response and your next available actions.

Tracking #: This is the Department's assigned Tracking # to your OPRA record request, which should be used in all corresponding matters.

Record Request Response:

- **In Progress** – Based on the nature of the request, the records sought, and/or the manner to which the records may exists, the Department requires additional time to investigate and respond to the request.
- **Filled** – Based on the information provided in your request, the Department was able to investigate and respond to your record request.
- **Denied** – Based on the nature of the request and/or the records sought, the Department has denied your request pursuant to a specific exemption(s) cited in N.J.S.A. 47:1A-1 seq.
- **Partial** – The Department has identified both responsive government records and records being denied based on the nature of the request and/or the records sought, that do not meet the definition of a government record pursuant to a specific exemption(s) cited in N.J.S.A. 47:1A-1 seq.

Disposition Notes: Provides detailed information concerning the Department's response to your request.

Accessing Records: Dependent on the volume of records and your interest, there are five (5) methods available to access the responsive government records:

- **File Review** – Schedule a file review with the Department to directly access the records and take notes or tag records of interest for copying. Copying can be performed by either the Department's onsite Copying Unit at State duplication fee costs or by the requester employing a Copy Vendor Service. If there are records stored in archives, a five-day processing period will be included prior to scheduling a review.

Access to Government Records Under the New Jersey Open Public Records Act (N.J.S.A. 47:1A-1 et seq.)

- **Copy Request** – All records of interest will be copied by the Department's onsite Copying Unit at State duplication fee costs unless a Copy Vendor Service is employed.
- **Electronic Records Request** – Dependent on the size & nature of the e-records, the Department will email the records or provide a CD or DVD.
- **Fax Request** – Based on the number of pages, the Department faxes the responsive records.
- **Web Access** – The responsive records can be access directly through the Department's web site. Web address will be provided.

1. The fees for duplication of a government record are specified below. We will notify you of any special charges, special service charges or other additional charges authorized by State law or regulation before processing your request. Payment shall be made by check or money order payable to the State of New Jersey and mailed to the address specified below.

   Hard Copies: Letter & Legal size = $0.05 per page
   Oversized Maps (Color) = $5.00 per map
   Oversized Maps (B&W) = $3.00 per map

   Electronic Records: CDs = $0.55 per CD
   DVDs = $0.55 per DVD

2. Pursuant to OPRA (C.47:1A-5c & C47:1A-5d), the Department will apply special service charge for any extraordinary expenditure of time and effort to accommodate a request. The special service charge will be based on the actual direct cost of providing the records. The requester shall have the opportunity to review and object to the charge prior to it being incurred; however, in the event the requester objects to the special service charge, the request will be closed and access to the records will not be granted.
3. By law, the Department must notify you that it grants or denies a request for access to government records within seven business days after the custodian of the record requested receives the request, provided that the record is currently available and not in storage. If the record requested is not currently available or is in storage, the custodian will advise you within seven business days when the record can be made available and the estimated cost. You may agree with the custodian to extend the time for making records available, or granting or denying your request.
4. You may be denied access to a government record if your request would substantially disrupt agency operations and the custodian is unable to reach a reasonable solution with you.
5. If the Department was unable to comply with your request for access to a government record, the custodian will indicate the reasons for denial on the request form.
6. Except as otherwise provided by law or by agreement with the requester, if the custodian of the record requested fails to respond to you within seven business days of receiving a request form, the failure to respond will be considered a denial of your request.
7. **Resolution of Disputed Findings:**

   In the event that a requester does not agree with the Department's record response, the requester should:

   No Records - Reexamined the request details to evaluate if all of the information was provided that could aid the Department in locating records. The Department's ability to identify records of interest is in direct correlation to matching the Department information with the information provided on the request. Such important identifiers are Facility/Site Name, Address, Case #, Permit #, Block/Lot.

   Denial - If your request for access to a government record has been denied or unfilled within the time permitted by law, you have a right to challenge the decision by the Department to deny access. The Department denies access to records only when those records do not meet the definition of a government record and/or public access is not allowed pursuant to the law. At your option, you may either:

   a. Contact the Office of Record Access to re-visit the matter or provide further explanation.

   b. Institute a proceeding in the Superior Court of New Jersey

   c. File a complaint in writing with the Government Records Council (GRC). You may contact the GRC by toll-free telephone at 866-850-0511, by mail at PO Box 819, Trenton, NJ, 08625, by e-mail at *grc@dca.state.nj.us*, or at their web site at *www.state.nj.us/grc*. The Council can also respond to other questions about the law.

8. Information provided on this form may be subject to disclosure under the Open Public Records Act.

Access to Government Records Under the New Jersey Open Public Records Act (N.J.S.A. 47:1A-1 et seq.)

Revised Addendum Disposition Notes: NONE

State of New Jersey

Department of Environmental Protection

GOVERNMENT RECORDS REQUEST FORM

IMPORTANT NOTICE

Please read this entire form carefully as it contains important information concerning the response to your record request, accessing records, disputing denials, and your rights concerning government records. For further information, access WWW.NJ.GOV/DEP/OPRA.

Requestor Information

First Name:	RICHARD	MI	J	Last Name	MAILHOT		
Company:	DRESDNER ROBIN						
Mailing Address:	55 LANE ROAD SUITE 220						
City:	Fairfield Twp	State:	NJ	Zip:	07004	Email:	rmailhot@dresdnerrobin.com
Business Telephone:	(201) 725-8270					Extension	
Facsimile Telephone:	() -						

State Use Only

Tracking #	287628
Received Date	03/19/2021
Access Method	**Send Electronic copies**

All matters relating to the response and access of any records identified for this request should be directed to:

NJDEP – Office of Record Access
401 East State Street
PO Box 420 Mail Code 401-06Q
Trenton, New Jersey 08625-0420

Tele #: (609) 341-3121
Fax #: (609) 292-1177

Record Request Details:

For the preparation of a Preliminary Assessment, we are requesting a review of the Site Remediation Program files for the property (PI# G000062419). We seek all identifiable remedial records for the subject property.

Disposition Notes

Based on this record request,responsive records have been identified and available for access. Requester should contact the Office of Record Access at 609-341-3121 to schedule a file review, copies, or to obtain further information.

Record Request Response

In Progress	–	Open	
Filled	–	Closed	**X**
Denied	–	Closed	
Partial	–	Closed	

Addendum Disposition Notes: Please be advised that at this time, in accordance with N.J.S.A. 47:1A-5(i)(2) due to the circumstances surrounding the ongoing COVID-19 pandemic and the direction of the Governor to strictly observe the practice of social distancing and directing State employees to work remotely; the NJDEP is not able to provide access to the identified responsive records within the normal scheduling times. The NJDEP work force has transitioned to work remotely from home, impacting the ability of the NJDEP to readily access onsite and archived government records, conduct onsite inspections, and copy responsive records. The NJDEP will try its best to provide access as soon as possible to responsive records (i.e. inspection of records or copies) based on onsite resources and capabilities. We apologize for this inconvenience. Please note that the request is very broad and does not define specific records and for that reason; the NJDEP is providing all remedial, permitting, compliance and enforcement records that were able to be identified based on your request from the NJDEP Site Remediation Program that have historically been provided in response to



03/23/2021

Access to Government Records Under the New Jersey Open Public Records Act (N.J.S.A. 47:1A-1 et seq.)

Environmental Phase I or Due Diligence (e.g. performing a Preliminary Assessment) requests.	Custodian Signature	**Date**

Information Regarding the Requested Records		
If your request is in reference to a single facility, please provide the name of the facility, and the name of the operator name of the facility:	Facility Name: **14 Burma Road** Operator Name:	
Please provide the owner name the facility or parcel of land:	Owner Name:	
If your request is in reference to a specific parcel of land, please provide the street address, block, lot and property owner of the parcel of land: (Note: if the property in question is over multiple blocks and lots, please list all in the description field below)	Street Address 1: **14 Burma Road** Street Address 2: Block: Lot:	
If your request is in reference to a facility, site or parcel of land, please provide the Municipality and County where the facility, site or parcel of land is located:	County: **Hudson** Municipality: **Jersey City**	
If the request is in reference to a particular permit issued by NJDEP, please provide the type of permit and any identifying numbers such as permit, incident or case numbers. (i.e. Fishing, Hunting, Hazardous Waste, Solid Waste, Land Use, NJPDES, Pesticides, Stream Encroachment, TWA, UST, Water Allocation)	List Permit Type:	List ID Numbers:
If your request is in reference to an individual, please provide the individual's name and type, and if the individual is a DEP employee, your relationship with the individual:	Individual's name: Type of Individual: Relationship:	
If the an individual was specified above, the individual was DEP Licensed, please specify the license type the individual holds:	License Type:	

The New Jersey Department of Environmental Protection has responded to your submitted Open Public Records Act (OPRA) record request. The following information will help you understand the response and your next available actions.

Tracking #: This is the Department's assigned Tracking # to your OPRA record request, which should be used in all corresponding matters.

Record Request Response:

- **In Progress** – Based on the nature of the request, the records sought, and/or the manner to which the records may exists, the Department requires additional time to investigate and respond to the request.
- **Filled** – Based on the information provided in your request, the Department was able to investigate and respond to your record request.
- **Denied** – Based on the nature of the request and/or the records sought, the Department has denied your request pursuant to a specific exemption(s) cited in N.J.S.A. 47:1A-1 seq.
- **Partial** – The Department has identified both responsive government records and records being denied based on the nature of the request and/or the records sought, that do not meet the definition of a government record pursuant to a specific exemption(s) cited in N.J.S.A. 47:1A-1 seq.

Disposition Notes: Provides detailed information concerning the Department's response to your request.

Accessing Records: Dependent on the volume of records and your interest, there are five (5) methods available to access the responsive government records:

- **File Review** – Schedule a file review with the Department to directly access the records and take notes or tag records of interest for copying. Copying can be performed by either the Department's onsite Copying Unit at State duplication fee costs or by the requester employing a Copy Vendor Service. If there are records stored in archives, a five-day processing period will be included prior to scheduling a review.
- **Copy Request** – All records of interest will be copied by the Department's onsite Copying Unit at State duplication fee costs unless a Copy Vendor Service is employed.
- **Electronic Records Request** – Dependent on the size & nature of the e-records, the Department will email the records or provide a CD or DVD.

Access to Government Records Under the New Jersey Open Public Records Act (N.J.S.A. 47:1A-1 et seq.)

- **Fax Request** – Based on the number of pages, the Department faxes the responsive records.
- **Web Access** – The responsive records can be access directly through the Department's web site. Web address will be provided.

1. The fees for duplication of a government record are specified below. We will notify you of any special charges, special service charges or other additional charges authorized by State law or regulation before processing your request. Payment shall be made by check or money order payable to the State of New Jersey and mailed to the address specified below.

Hard Copies: Letter & Legal size = $0.05 per page
Oversized Maps (Color) = $5.00 per map
Oversized Maps (B&W) = $3.00 per map

Electronic Records: CDs = $0.55 per CD
DVDs = $0.55 per DVD

2. Pursuant to OPRA (C.47:1A-5c & C47:1A-5d), the Department will apply special service charge for any extraordinary expenditure of time and effort to accommodate a request. The special service charge will be based on the actual direct cost of providing the records. The requester shall have the opportunity to review and object to the charge prior to it being incurred; however, in the event the requester objects to the special service charge, the request will be closed and access to the records will not be granted.

3. By law, the Department must notify you that it grants or denies a request for access to government records within seven business days after the custodian of the record requested receives the request, provided that the record is currently available and not in storage. If the record requested is not currently available or is in storage, the custodian will advise you within seven business days when the record can be made available and the estimated cost. You may agree with the custodian to extend the time for making records available, or granting or denying your request.

4. You may be denied access to a government record if your request would substantially disrupt agency operations and the custodian is unable to reach a reasonable solution with you.

5. If the Department was unable to comply with your request for access to a government record, the custodian will indicate the reasons for denial on the request form.

6. Except as otherwise provided by law or by agreement with the requester, if the custodian of the record requested fails to respond to you within seven business days of receiving a request form, the failure to respond will be considered a denial of your request.

7. **Resolution of Disputed Findings:**

In the event that a requester does not agree with the Department's record response, the requester should:

No Records - Reexamined the request details to evaluate if all of the information was provided that could aid the Department in locating records. The Department's ability to identify records of interest is in direct correlation to matching the Department information with the information provided on the request. Such important identifiers are Facility/Site Name, Address, Case #, Permit #, Block/Lot.

Denial - If your request for access to a government record has been denied or unfilled within the time permitted by law, you have a right to challenge the decision by the Department to deny access. The Department denies access to records only when those records do not meet the definition of a government record and/or public access is not allowed pursuant to the law. At your option, you may either:

a. Contact the Office of Record Access to re-visit the matter or provide further explanation.

b. Institute a proceeding in the Superior Court of New Jersey

c. File a complaint in writing with the Government Records Council (GRC). You may contact the GRC by toll-free telephone at 866-850-0511, by mail at PO Box 819, Trenton, NJ, 08625, by e-mail at *grc@dca.state.nj.us*, or at their web site at *www.state.nj.us/grc*. The Council can also respond to other questions about the law.

8. Information provided on this form may be subject to disclosure under the Open Public Records Act.

Revised Addendum Disposition Notes: NONE

State of New Jersey

Department of Environmental Protection

GOVERNMENT RECORDS REQUEST FORM

IMPORTANT NOTICE

Please read this entire form carefully as it contains important information concerning the response to your record request, accessing records, disputing denials, and your rights concerning government records. For further information, access WWW.NJ.GOV/DEP/OPRA.

Requestor Information

First Name: RICHARD MI J Last Name MAILHOT

Company: DRESDNER ROBIN

Mailing Address: 55 LANE ROAD SUITE 220

City: Fairfield State: NJ Zip: 07004 Email: rmailhot@dresdnerrobin.com

Business Telephone: (201) 725-8270 Extension

Facsimile Telephone: () -

State Use Only

Tracking #	287771
Received Date	03/22/2021
Access Method	**Send Electronic copies**

All matters relating to the response and access of any records identified for this request should be directed to:

NJDEP – Office of Record Access
401 East State Street
PO Box 420 Mail Code 401-06Q
Trenton, New Jersey 08625-0420

Tele #: (609) 341-3121
Fax #: (609) 292-1177

Record Request Details:

For the preparation of a Preliminary Assessment, we are requesting a review of the Site Remediation Program files (PI# 010038) and Solid Waste Program files (PI# 132223) for the property. We seek all identifiable remedial and solid records for the subject property.

Disposition Notes

Based on this record request,responsive records have been identified and available for access. Requester should contact the Office of Record Access at 609-341-3121 to schedule a file review, copies, or to obtain further information.

Record Request Response

In Progress	–	Open	
Filled	–	Closed	X
Denied	–	Closed	
Partial	–	Closed	

Addendum Disposition Notes: Please be advised that at this time, in accordance with N.J.S.A. 47:1A-5(i)(2) due to the circumstances surrounding the ongoing COVID-19 pandemic and the direction of the Governor to strictly observe the practice of social distancing and directing State employees to work remotely; the NJDEP is not able to provide access to the identified responsive records within the normal scheduling times. The NJDEP work force has transitioned to work remotely from home, impacting the ability of the NJDEP to readily access onsite and archived government records, conduct onsite inspections, and copy responsive records. The NJDEP will try its best to provide access as soon as possible to responsive records (i.e. inspection of records or copies) based on onsite resources and capabilities. We apologize for this inconvenience.

Matthew J. Cooper 03/29/2021

Custodian Signature **Date**

Access to Government Records Under the New Jersey Open Public Records Act (N.J.S.A. 47:1A-1 et seq.)

Information Regarding the Requested Records		
If your request is in reference to a single facility, please provide the name of the facility, and the name of the operator name of the facility:	Facility Name: **Liberty State Park Maintenance Area** Operator Name:	
Please provide the owner name the facility or parcel of land:	Owner Name:	
If your request is in reference to a specific parcel of land, please provide the street address, block, lot and property owner of the parcel of land: (Note: if the property in question is over multiple blocks and lots, please list all in the description field below)	Street Address 1: **Wolf Drive** Street Address 2: Block: Lot:	
If your request is in reference to a facility, site or parcel of land, please provide the Municipality and County where the facility, site or parcel of land is located:	County: **Hudson** Municipality: **Jersey City**	
If the request is in reference to a particular permit issued by NJDEP, please provide the type of permit and any identifying numbers such as permit, incident or case numbers. (i.e. Fishing, Hunting, Hazardous Waste, Solid Waste, Land Use, NJPDES, Pesticides, Stream Encroachment, TWA, UST, Water Allocation)	List Permit Type:	List ID Numbers:
If your request is in reference to an individual, please provide the individual's name and type, and if the individual is a DEP employee, your relationship with the individual:	Individual's name: Type of Individual: Relationship:	
If the an individual was specified above, the individual was DEP Licensed, please specify the license type the individual holds:	License Type:	

The New Jersey Department of Environmental Protection has responded to your submitted Open Public Records Act (OPRA) record request. The following information will help you understand the response and your next available actions.

Tracking #: This is the Department's assigned Tracking # to your OPRA record request, which should be used in all corresponding matters.

Record Request Response:

- **In Progress** – Based on the nature of the request, the records sought, and/or the manner to which the records may exists, the Department requires additional time to investigate and respond to the request.
- **Filled** – Based on the information provided in your request, the Department was able to investigate and respond to your record request.
- **Denied** – Based on the nature of the request and/or the records sought, the Department has denied your request pursuant to a specific exemption(s) cited in N.J.S.A. 47:1A-1 seq.
- **Partial** – The Department has identified both responsive government records and records being denied based on the nature of the request and/or the records sought, that do not meet the definition of a government record pursuant to a specific exemption(s) cited in N.J.S.A. 47:1A-1 seq.

Disposition Notes: Provides detailed information concerning the Department's response to your request.

Accessing Records: Dependent on the volume of records and your interest, there are five (5) methods available to access the responsive government records:

- **File Review** – Schedule a file review with the Department to directly access the records and take notes or tag records of interest for copying. Copying can be performed by either the Department's onsite Copying Unit at State duplication fee costs or by the requester employing a Copy Vendor Service. If there are records stored in archives, a five-day processing period will be included prior to scheduling a review.
- **Copy Request** – All records of interest will be copied by the Department's onsite Copying Unit at State duplication fee costs unless a Copy Vendor Service is employed.
- **Electronic Records Request** – Dependent on the size & nature of the e-records, the Department will email the records or provide a CD or DVD.
- **Fax Request** – Based on the number of pages, the Department faxes the responsive records.

Access to Government Records Under the New Jersey Open Public Records Act (N.J.S.A. 47:1A-1 et seq.)

- **Web Access** – The responsive records can be access directly through the Department's web site. Web address will be provided.

1. The fees for duplication of a government record are specified below. We will notify you of any special charges, special service charges or other additional charges authorized by State law or regulation before processing your request. Payment shall be made by check or money order payable to the State of New Jersey and mailed to the address specified below.

   Hard Copies: Letter & Legal size = $0.05 per page
   Oversized Maps (Color) = $5.00 per map
   Oversized Maps (B&W) = $3.00 per map

   Electronic Records: CDs = $0.55 per CD
   DVDs = $0.55 per DVD

2. Pursuant to OPRA (C.47:1A-5c & C47:1A-5d), the Department will apply special service charge for any extraordinary expenditure of time and effort to accommodate a request. The special service charge will be based on the actual direct cost of providing the records. The requester shall have the opportunity to review and object to the charge prior to it being incurred; however, in the event the requester objects to the special service charge, the request will be closed and access to the records will not be granted.

3. By law, the Department must notify you that it grants or denies a request for access to government records within seven business days after the custodian of the record requested receives the request, provided that the record is currently available and not in storage. If the record requested is not currently available or is in storage, the custodian will advise you within seven business days when the record can be made available and the estimated cost. You may agree with the custodian to extend the time for making records available, or granting or denying your request.

4. You may be denied access to a government record if your request would substantially disrupt agency operations and the custodian is unable to reach a reasonable solution with you.

5. If the Department was unable to comply with your request for access to a government record, the custodian will indicate the reasons for denial on the request form.

6. Except as otherwise provided by law or by agreement with the requester, if the custodian of the record requested fails to respond to you within seven business days of receiving a request form, the failure to respond will be considered a denial of your request.

7. **Resolution of Disputed Findings:**

   In the event that a requester does not agree with the Department's record response, the requester should:

   No Records - Reexamined the request details to evaluate if all of the information was provided that could aid the Department in locating records. The Department's ability to identify records of interest is in direct correlation to matching the Department information with the information provided on the request. Such important identifiers are Facility/Site Name, Address, Case #, Permit #, Block/Lot.

   Denial - If your request for access to a government record has been denied or unfilled within the time permitted by law, you have a right to challenge the decision by the Department to deny access. The Department denies access to records only when those records do not meet the definition of a government record and/or public access is not allowed pursuant to the law. At your option, you may either:

   a. Contact the Office of Record Access to re-visit the matter or provide further explanation.

   b. Institute a proceeding in the Superior Court of New Jersey

   c. File a complaint in writing with the Government Records Council (GRC). You may contact the GRC by toll-free telephone at 866-850-0511, by mail at PO Box 819, Trenton, NJ, 08625, by e-mail at *grc@dca.state.nj.us*, or at their web site at *www.state.nj.us/grc*. The Council can also respond to other questions about the law.

8. Information provided on this form may be subject to disclosure under the Open Public Records Act.

Revised Addendum Disposition Notes: NONE

State of New Jersey

Department of Environmental Protection

GOVERNMENT RECORDS REQUEST FORM

IMPORTANT NOTICE

Please read this entire form carefully as it contains important information concerning the response to your record request, accessing records, disputing denials, and your rights concerning government records. For further information, access WWW.NJ.GOV/DEP/OPRA.

Requestor Information

First Name: RICHARD MI J Last Name MAILHOT

Company: DRESDNER ROBIN

Mailing Address: 55 LANE ROAD SUITE 220

City: Fairfield State: NJ Zip: 07004 Email: rmailhot@dresdnerrobin.com

Business Telephone: (201) 725-8270 Extension

Facsimile Telephone: () -

State Use Only

Tracking #	287772
Received Date	03/22/2021
Access Method	**Send Electronic copies**

All matters relating to the response and access of any records identified for this request should be directed to:

NJDEP – Office of Record Access
401 East State Street
PO Box 420 Mail Code 401-06Q
Trenton, New Jersey 08625-0420

Tele #: (609) 341-3121
Fax #: (609) 292-1177

Record Request Details:

For the preparation of a Preliminary Assessment, we are requesting a review of the Site Remediation Program files for the property (PI# G000011469). We seek all identifiable remedial records for the subject property.

Disposition Notes

Based on this record request,responsive records have been identified and available for access. Requester should contact the Office of Record Access at 609-341-3121 to schedule a file review, copies, or to obtain further information.

Record Request Response

In Progress	–	Open	
Filled	–	Closed	X
Denied	–	Closed	
Partial	–	Closed	

Addendum Disposition Notes: Please be advised that at this time, in accordance with N.J.S.A. 47:1A-5(i)(2) due to the circumstances surrounding the ongoing COVID-19 pandemic and the direction of the Governor to strictly observe the practice of social distancing and directing State employees to work remotely; the NJDEP is not able to provide access to the identified responsive records within the normal scheduling times. The NJDEP work force has transitioned to work remotely from home, impacting the ability of the NJDEP to readily access onsite and archived government records, conduct onsite inspections, and copy responsive records. The NJDEP will try its best to provide access as soon as possible to responsive records (i.e. inspection of records or copies) based on onsite resources and capabilities. We apologize for this inconvenience.

Matthew J. Cooper 03/29/2021

Custodian Signature **Date**

Access to Government Records Under the New Jersey Open Public Records Act (N.J.S.A. 47:1A-1 et seq.)

Information Regarding the Requested Records		
If your request is in reference to a single facility, please provide the name of the facility, and the name of the operator name of the facility:	Facility Name: **Hudson County Chromate 178** Operator Name:	
Please provide the owner name the facility or parcel of land:	Owner Name:	
If your request is in reference to a specific parcel of land, please provide the street address, block, lot and property owner of the parcel of land: (Note: if the property in question is over multiple blocks and lots, please list all in the description field below)	Street Address 1: Street Address 2: Block: Lot:	
If your request is in reference to a facility, site or parcel of land, please provide the Municipality and County where the facility, site or parcel of land is located:	County: **Hudson** Municipality: **Jersey City**	
If the request is in reference to a particular permit issued by NJDEP, please provide the type of permit and any identifying numbers such as permit, incident or case numbers. (i.e. Fishing, Hunting, Hazardous Waste, Solid Waste, Land Use, NJPDES, Pesticides, Stream Encroachment, TWA, UST, Water Allocation)	List Permit Type:	List ID Numbers:
If your request is in reference to an individual, please provide the individual's name and type, and if the individual is a DEP employee, your relationship with the individual:	Individual's name: Type of Individual: Relationship:	
If the an individual was specified above, the individual was DEP Licensed, please specify the license type the individual holds:	License Type:	

The New Jersey Department of Environmental Protection has responded to your submitted Open Public Records Act (OPRA) record request. The following information will help you understand the response and your next available actions.

Tracking #: This is the Department's assigned Tracking # to your OPRA record request, which should be used in all corresponding matters.

Record Request Response:

- **In Progress** – Based on the nature of the request, the records sought, and/or the manner to which the records may exists, the Department requires additional time to investigate and respond to the request.
- **Filled** – Based on the information provided in your request, the Department was able to investigate and respond to your record request.
- **Denied** – Based on the nature of the request and/or the records sought, the Department has denied your request pursuant to a specific exemption(s) cited in N.J.S.A. 47:1A-1 seq.
- **Partial** – The Department has identified both responsive government records and records being denied based on the nature of the request and/or the records sought, that do not meet the definition of a government record pursuant to a specific exemption(s) cited in N.J.S.A. 47:1A-1 seq.

Disposition Notes: Provides detailed information concerning the Department's response to your request.

Accessing Records: Dependent on the volume of records and your interest, there are five (5) methods available to access the responsive government records:

- **File Review** – Schedule a file review with the Department to directly access the records and take notes or tag records of interest for copying. Copying can be performed by either the Department's onsite Copying Unit at State duplication fee costs or by the requester employing a Copy Vendor Service. If there are records stored in archives, a five-day processing period will be included prior to scheduling a review.
- **Copy Request** – All records of interest will be copied by the Department's onsite Copying Unit at State duplication fee costs unless a Copy Vendor Service is employed.
- **Electronic Records Request** – Dependent on the size & nature of the e-records, the Department will email the records or provide a CD or DVD.
- **Fax Request** – Based on the number of pages, the Department faxes the responsive records.

Access to Government Records Under the New Jersey Open Public Records Act (N.J.S.A. 47:1A-1 et seq.)

- **Web Access** – The responsive records can be access directly through the Department's web site. Web address will be provided.

1. The fees for duplication of a government record are specified below. We will notify you of any special charges, special service charges or other additional charges authorized by State law or regulation before processing your request. Payment shall be made by check or money order payable to the State of New Jersey and mailed to the address specified below.

   Hard Copies: Letter & Legal size = $0.05 per page
   Oversized Maps (Color) = $5.00 per map
   Oversized Maps (B&W) = $3.00 per map

   Electronic Records: CDs = $0.55 per CD
   DVDs = $0.55 per DVD

2. Pursuant to OPRA (C.47:1A-5c & C47:1A-5d), the Department will apply special service charge for any extraordinary expenditure of time and effort to accommodate a request. The special service charge will be based on the actual direct cost of providing the records. The requester shall have the opportunity to review and object to the charge prior to it being incurred; however, in the event the requester objects to the special service charge, the request will be closed and access to the records will not be granted.

3. By law, the Department must notify you that it grants or denies a request for access to government records within seven business days after the custodian of the record requested receives the request, provided that the record is currently available and not in storage. If the record requested is not currently available or is in storage, the custodian will advise you within seven business days when the record can be made available and the estimated cost. You may agree with the custodian to extend the time for making records available, or granting or denying your request.

4. You may be denied access to a government record if your request would substantially disrupt agency operations and the custodian is unable to reach a reasonable solution with you.

5. If the Department was unable to comply with your request for access to a government record, the custodian will indicate the reasons for denial on the request form.

6. Except as otherwise provided by law or by agreement with the requester, if the custodian of the record requested fails to respond to you within seven business days of receiving a request form, the failure to respond will be considered a denial of your request.

7. **Resolution of Disputed Findings:**

   In the event that a requester does not agree with the Department's record response, the requester should:

   No Records - Reexamined the request details to evaluate if all of the information was provided that could aid the Department in locating records. The Department's ability to identify records of interest is in direct correlation to matching the Department information with the information provided on the request. Such important identifiers are Facility/Site Name, Address, Case #, Permit #, Block/Lot.

   Denial - If your request for access to a government record has been denied or unfilled within the time permitted by law, you have a right to challenge the decision by the Department to deny access. The Department denies access to records only when those records do not meet the definition of a government record and/or public access is not allowed pursuant to the law. At your option, you may either:

   a. Contact the Office of Record Access to re-visit the matter or provide further explanation.

   b. Institute a proceeding in the Superior Court of New Jersey

   c. File a complaint in writing with the Government Records Council (GRC). You may contact the GRC by toll-free telephone at 866-850-0511, by mail at PO Box 819, Trenton, NJ, 08625, by e-mail at *grc@dca.state.nj.us*, or at their web site at *www.state.nj.us/grc*. The Council can also respond to other questions about the law.

8. Information provided on this form may be subject to disclosure under the Open Public Records Act.

Revised Addendum Disposition Notes: NONE

State of New Jersey

Department of Environmental Protection

GOVERNMENT RECORDS REQUEST FORM

IMPORTANT NOTICE

Please read this entire form carefully as it contains important information concerning the response to your record request, accessing records, disputing denials, and your rights concerning government records. For further information, access WWW.NJ.GOV/DEP/OPRA.

Requestor Information

First Name: RICHARD MI J Last Name MAILHOT

Company: DRESDNER ROBIN

Mailing Address: 55 LANE ROAD SUITE 220

City: Fairfield State: NJ Zip: 07004 Email: rmailhot@dresdnerrobin.com

Business Telephone: (201) 725-8270 Extension

Facsimile Telephone: () -

State Use Only

Tracking #	287942
Received Date	03/24/2021
Access Method	**Send Electronic copies**

All matters relating to the response and access of any records identified for this request should be directed to:

NJDEP – Office of Record Access
401 East State Street
PO Box 420 Mail Code 401-06Q
Trenton, New Jersey 08625-0420

Tele #: (609) 341-3121
Fax #: (609) 292-1177

Record Request Details:

For the preparation of a Preliminary Assessment, we are requesting a review of the Site Remediation Program files for the property (PI#s 581004 & G000008288). We seek all identifiable remedial records for the subject property.

Disposition Notes

Based on this record request,responsive records have been identified and available for access. Requester should contact the Office of Record Access at 609-341-3121 to schedule a file review, copies, or to obtain further information.

Addendum Disposition Notes: Please be advised that at this time, in accordance with N.J.S.A. 47:1A-5(i)(2) due to the circumstances surrounding the ongoing COVID-19 pandemic and the direction of the Governor to strictly observe the practice of social distancing and directing State employees to work remotely; the NJDEP is not able to provide access to the identified responsive records within the normal scheduling times. The NJDEP work force has transitioned to work remotely from home, impacting the ability of the NJDEP to readily access onsite and archived government records, conduct onsite inspections, and copy responsive records. The NJDEP will try its best to provide access as soon as possible to responsive records (i.e. inspection of records or copies) based on onsite resources and capabilities. We apologize for this inconvenience.

Record Request Response

In Progress	–	Open	
Filled	–	Closed	**X**
Denied	–	Closed	
Partial	–	Closed	

Matthew J. Cooper

03/31/2021

Custodian Signature **Date**

Access to Government Records Under the New Jersey Open Public Records Act (N.J.S.A. 47:1A-1 et seq.)

Information Regarding the Requested Records		
If your request is in reference to a single facility, please provide the name of the facility, and the name of the operator name of the facility:	Facility Name: **Polarome International Inc._HC Chromate 206** Operator Name:	
Please provide the owner name the facility or parcel of land:	Owner Name:	
If your request is in reference to a specific parcel of land, please provide the street address, block, lot and property owner of the parcel of land: (Note: if the property in question is over multiple blocks and lots, please list all in the description field below)	Street Address 1: **200 Theodore Conrad Drive** Street Address 2: Block: Lot:	
If your request is in reference to a facility, site or parcel of land, please provide the Municipality and County where the facility, site or parcel of land is located:	County: **Hudson** Municipality: **Jersey City**	
If the request is in reference to a particular permit issued by NJDEP, please provide the type of permit and any identifying numbers such as permit, incident or case numbers. (i.e. Fishing, Hunting, Hazardous Waste, Solid Waste, Land Use, NJPDES, Pesticides, Stream Encroachment, TWA, UST, Water Allocation)	List Permit Type:	List ID Numbers:
If your request is in reference to an individual, please provide the individual's name and type, and if the individual is a DEP employee, your relationship with the individual:	Individual's name: Type of Individual: Relationship:	
If the an individual was specified above, the individual was DEP Licensed, please specify the license type the individual holds:	License Type:	

The New Jersey Department of Environmental Protection has responded to your submitted Open Public Records Act (OPRA) record request. The following information will help you understand the response and your next available actions.

Tracking #: This is the Department's assigned Tracking # to your OPRA record request, which should be used in all corresponding matters.

Record Request Response:

- **In Progress** – Based on the nature of the request, the records sought, and/or the manner to which the records may exists, the Department requires additional time to investigate and respond to the request.
- **Filled** – Based on the information provided in your request, the Department was able to investigate and respond to your record request.
- **Denied** – Based on the nature of the request and/or the records sought, the Department has denied your request pursuant to a specific exemption(s) cited in N.J.S.A. 47:1A-1 seq.
- **Partial** – The Department has identified both responsive government records and records being denied based on the nature of the request and/or the records sought, that do not meet the definition of a government record pursuant to a specific exemption(s) cited in N.J.S.A. 47:1A-1 seq.

Disposition Notes: Provides detailed information concerning the Department's response to your request.

Accessing Records: Dependent on the volume of records and your interest, there are five (5) methods available to access the responsive government records:

- **File Review** – Schedule a file review with the Department to directly access the records and take notes or tag records of interest for copying. Copying can be performed by either the Department's onsite Copying Unit at State duplication fee costs or by the requester employing a Copy Vendor Service. If there are records stored in archives, a five-day processing period will be included prior to scheduling a review.
- **Copy Request** – All records of interest will be copied by the Department's onsite Copying Unit at State duplication fee costs unless a Copy Vendor Service is employed.
- **Electronic Records Request** – Dependent on the size & nature of the e-records, the Department will email the records or provide a CD or DVD.
- **Fax Request** – Based on the number of pages, the Department faxes the responsive records.

Access to Government Records Under the New Jersey Open Public Records Act (N.J.S.A. 47:1A-1 et seq.)

- **Web Access** – The responsive records can be access directly through the Department's web site. Web address will be provided.

1. The fees for duplication of a government record are specified below. We will notify you of any special charges, special service charges or other additional charges authorized by State law or regulation before processing your request. Payment shall be made by check or money order payable to the State of New Jersey and mailed to the address specified below.

   Hard Copies: Letter & Legal size = $0.05 per page
   Oversized Maps (Color) = $5.00 per map
   Oversized Maps (B&W) = $3.00 per map

   Electronic Records: CDs = $0.55 per CD
   DVDs = $0.55 per DVD

2. Pursuant to OPRA (C.47:1A-5c & C47:1A-5d), the Department will apply special service charge for any extraordinary expenditure of time and effort to accommodate a request. The special service charge will be based on the actual direct cost of providing the records. The requester shall have the opportunity to review and object to the charge prior to it being incurred; however, in the event the requester objects to the special service charge, the request will be closed and access to the records will not be granted.

3. By law, the Department must notify you that it grants or denies a request for access to government records within seven business days after the custodian of the record requested receives the request, provided that the record is currently available and not in storage. If the record requested is not currently available or is in storage, the custodian will advise you within seven business days when the record can be made available and the estimated cost. You may agree with the custodian to extend the time for making records available, or granting or denying your request.

4. You may be denied access to a government record if your request would substantially disrupt agency operations and the custodian is unable to reach a reasonable solution with you.

5. If the Department was unable to comply with your request for access to a government record, the custodian will indicate the reasons for denial on the request form.

6. Except as otherwise provided by law or by agreement with the requester, if the custodian of the record requested fails to respond to you within seven business days of receiving a request form, the failure to respond will be considered a denial of your request.

7. **Resolution of Disputed Findings:**

   In the event that a requester does not agree with the Department's record response, the requester should:

   No Records - Reexamined the request details to evaluate if all of the information was provided that could aid the Department in locating records. The Department's ability to identify records of interest is in direct correlation to matching the Department information with the information provided on the request. Such important identifiers are Facility/Site Name, Address, Case #, Permit #, Block/Lot.

   Denial - If your request for access to a government record has been denied or unfilled within the time permitted by law, you have a right to challenge the decision by the Department to deny access. The Department denies access to records only when those records do not meet the definition of a government record and/or public access is not allowed pursuant to the law. At your option, you may either:

   a. Contact the Office of Record Access to re-visit the matter or provide further explanation.

   b. Institute a proceeding in the Superior Court of New Jersey

   c. File a complaint in writing with the Government Records Council (GRC). You may contact the GRC by toll-free telephone at 866-850-0511, by mail at PO Box 819, Trenton, NJ, 08625, by e-mail at *grc@dca.state.nj.us*, or at their web site at *www.state.nj.us/grc*. The Council can also respond to other questions about the law.

8. Information provided on this form may be subject to disclosure under the Open Public Records Act.

Revised Addendum Disposition Notes: NONE

State of New Jersey

Department of Environmental Protection

GOVERNMENT RECORDS REQUEST FORM

IMPORTANT NOTICE

Please read this entire form carefully as it contains important information concerning the response to your record request, accessing records, disputing denials, and your rights concerning government records. For further information, access WWW.NJ.GOV/DEP/OPRA.

Requestor Information

First Name: RICHARD MI J Last Name MAILHOT

Company: DRESDNER ROBIN

Mailing Address: 55 LANE ROAD SUITE 220

City: Fairfield State: NJ Zip: 07004 Email: rmailhot@dresdnerrobin.com

Business Telephone: (201) 725-8270 Extension

Facsimile Telephone: () -

State Use Only

Tracking #	287776
Received Date	03/22/2021
Access Method	**Send Electronic copies**

All matters relating to the response and access of any records identified for this request should be directed to:

NJDEP – Office of Record Access
401 East State Street
PO Box 420 Mail Code 401-06Q
Trenton, New Jersey 08625-0420

Tele #: (609) 341-3121
Fax #: (609) 292-1177

Record Request Details:

For the preparation of a Preliminary Assessment, we are requesting a review of the Site Remediation Program files for the property (PI# 202435). We seek all identifiable remedial records for the subject property.

Disposition Notes

Based on this record request,responsive records have been identified and available for access. Requester should contact the Office of Record Access at 609-341-3121 to schedule a file review, copies, or to obtain further information.

Record Request Response

In Progress	–	Open	
Filled	–	Closed	X
Denied	–	Closed	
Partial	–	Closed	

Addendum Disposition Notes: Please be advised that at this time, due to the circumstances surrounding the ongoing COVID-19 pandemic and the direction of the Governor to strictly observe the practice of social distancing and directing State employees to work remotely; the NJDEP is not able to fully respond to record requests within the prescribed timeframe under the Open Public Records Act, N.J.S.A. 47:1A-1 et seq (OPRA). The NJDEP work force has transitioned to work remotely from home, impacting the ability of the NJDEP to access onsite and archived government records, conduct onsite inspections, and copy responsive records. In accordance with N.J.S.A. 47:1A-5(i)(2) and in maintaining consistency with the social distancing directives of the Governor, the NJDEP is not able to provide access to the identified responsive records within the normal scheduling times. The NJDEP will try its best to provide access to the records based on onsite resources and capabilities. We apologize for this inconvenience.



03/26/2021

Custodian Signature **Date**

Access to Government Records Under the New Jersey Open Public Records Act (N.J.S.A. 47:1A-1 et seq.)

Information Regarding the Requested Records		
If your request is in reference to a single facility, please provide the name of the facility, and the name of the operator name of the facility:	Facility Name: **Burma Road Development** Operator Name:	
Please provide the owner name the facility or parcel of land:	Owner Name:	
If your request is in reference to a specific parcel of land, please provide the street address, block, lot and property owner of the parcel of land: (Note: if the property in question is over multiple blocks and lots, please list all in the description field below)	Street Address 1: **Burma Road** Street Address 2: Block: Lot:	
If your request is in reference to a facility, site or parcel of land, please provide the Municipality and County where the facility, site or parcel of land is located:	County: **Hudson** Municipality: **Jersey City**	
If the request is in reference to a particular permit issued by NJDEP, please provide the type of permit and any identifying numbers such as permit, incident or case numbers. (i.e. Fishing, Hunting, Hazardous Waste, Solid Waste, Land Use, NJPDES, Pesticides, Stream Encroachment, TWA, UST, Water Allocation)	List Permit Type:	List ID Numbers:
If your request is in reference to an individual, please provide the individual's name and type, and if the individual is a DEP employee, your relationship with the individual:	Individual's name: Type of Individual: Relationship:	
If the an individual was specified above, the individual was DEP Licensed, please specify the license type the individual holds:	License Type:	

The New Jersey Department of Environmental Protection has responded to your submitted Open Public Records Act (OPRA) record request. The following information will help you understand the response and your next available actions.

Tracking #: This is the Department's assigned Tracking # to your OPRA record request, which should be used in all corresponding matters.

Record Request Response:

- **In Progress** – Based on the nature of the request, the records sought, and/or the manner to which the records may exists, the Department requires additional time to investigate and respond to the request.
- **Filled** – Based on the information provided in your request, the Department was able to investigate and respond to your record request.
- **Denied** – Based on the nature of the request and/or the records sought, the Department has denied your request pursuant to a specific exemption(s) cited in N.J.S.A. 47:1A-1 seq.
- **Partial** – The Department has identified both responsive government records and records being denied based on the nature of the request and/or the records sought, that do not meet the definition of a government record pursuant to a specific exemption(s) cited in N.J.S.A. 47:1A-1 seq.

Disposition Notes: Provides detailed information concerning the Department's response to your request.

Accessing Records: Dependent on the volume of records and your interest, there are five (5) methods available to access the responsive government records:

- **File Review** – Schedule a file review with the Department to directly access the records and take notes or tag records of interest for copying. Copying can be performed by either the Department's onsite Copying Unit at State duplication fee costs or by the requester employing a Copy Vendor Service. If there are records stored in archives, a five-day processing period will be included prior to scheduling a review.
- **Copy Request** – All records of interest will be copied by the Department's onsite Copying Unit at State duplication fee costs unless a Copy Vendor Service is employed.
- **Electronic Records Request** – Dependent on the size & nature of the e-records, the Department will email the records or provide a CD or DVD.
- **Fax Request** – Based on the number of pages, the Department faxes the responsive records.

Access to Government Records Under the New Jersey Open Public Records Act (N.J.S.A. 47:1A-1 et seq.)

- **Web Access** – The responsive records can be access directly through the Department's web site. Web address will be provided.

1. The fees for duplication of a government record are specified below. We will notify you of any special charges, special service charges or other additional charges authorized by State law or regulation before processing your request. Payment shall be made by check or money order payable to the State of New Jersey and mailed to the address specified below.

   Hard Copies: Letter & Legal size = $0.05 per page
   Oversized Maps (Color) = $5.00 per map
   Oversized Maps (B&W) = $3.00 per map

   Electronic Records: CDs = $0.55 per CD
   DVDs = $0.55 per DVD

2. Pursuant to OPRA (C.47:1A-5c & C47:1A-5d), the Department will apply special service charge for any extraordinary expenditure of time and effort to accommodate a request. The special service charge will be based on the actual direct cost of providing the records. The requester shall have the opportunity to review and object to the charge prior to it being incurred; however, in the event the requester objects to the special service charge, the request will be closed and access to the records will not be granted.

3. By law, the Department must notify you that it grants or denies a request for access to government records within seven business days after the custodian of the record requested receives the request, provided that the record is currently available and not in storage. If the record requested is not currently available or is in storage, the custodian will advise you within seven business days when the record can be made available and the estimated cost. You may agree with the custodian to extend the time for making records available, or granting or denying your request.

4. You may be denied access to a government record if your request would substantially disrupt agency operations and the custodian is unable to reach a reasonable solution with you.

5. If the Department was unable to comply with your request for access to a government record, the custodian will indicate the reasons for denial on the request form.

6. Except as otherwise provided by law or by agreement with the requester, if the custodian of the record requested fails to respond to you within seven business days of receiving a request form, the failure to respond will be considered a denial of your request.

7. **Resolution of Disputed Findings:**

   In the event that a requester does not agree with the Department's record response, the requester should:

   No Records - Reexamined the request details to evaluate if all of the information was provided that could aid the Department in locating records. The Department's ability to identify records of interest is in direct correlation to matching the Department information with the information provided on the request. Such important identifiers are Facility/Site Name, Address, Case #, Permit #, Block/Lot.

   Denial - If your request for access to a government record has been denied or unfilled within the time permitted by law, you have a right to challenge the decision by the Department to deny access. The Department denies access to records only when those records do not meet the definition of a government record and/or public access is not allowed pursuant to the law. At your option, you may either:

   a. Contact the Office of Record Access to re-visit the matter or provide further explanation.

   b. Institute a proceeding in the Superior Court of New Jersey

   c. File a complaint in writing with the Government Records Council (GRC). You may contact the GRC by toll-free telephone at 866-850-0511, by mail at PO Box 819, Trenton, NJ, 08625, by e-mail at *grc@dca.state.nj.us*, or at their web site at *www.state.nj.us/grc*. The Council can also respond to other questions about the law.

8. Information provided on this form may be subject to disclosure under the Open Public Records Act.

Revised Addendum Disposition Notes: NONE

State of New Jersey

Department of Environmental Protection

GOVERNMENT RECORDS REQUEST FORM

IMPORTANT NOTICE

Please read this entire form carefully as it contains important information concerning the response to your record request, accessing records, disputing denials, and your rights concerning government records. For further information, access WWW.NJ.GOV/DEP/OPRA.

Requestor Information

First Name: RICHARD MI J Last Name MAILHOT

Company: DRESDNER ROBIN

Mailing Address: 55 LANE ROAD SUITE 220

City: Fairfield Twp State: NJ Zip: 07004 Email: rmailhot@dresdnerrobin.com

Business Telephone: (201) 725-8270 Extension

Facsimile Telephone: () -

State Use Only

Tracking #	287778
Received Date	03/22/2021
Access Method	**Send Electronic copies**

All matters relating to the response and access of any records identified for this request should be directed to:

NJDEP – Office of Record Access
401 East State Street
PO Box 420 Mail Code 401-06Q
Trenton, New Jersey 08625-0420

Tele #: (609) 341-3121
Fax #: (609) 292-1177

Record Request Details:

For the preparation of a Preliminary Assessment, we are requesting a review of the Site Remediation Program files for the property (PI#s 615256, 726593, 831705, G000043536) and the right-to-know records (00000005579). We seek all identifiable remedial records for the subject property.

Disposition Notes

Based on this record request,responsive records have been identified and available for access. Requester should contact the Office of Record Access at 609-341-3121 to schedule a file review, copies, or to obtain further information.

Record Request Response

In Progress	–	Open	
Filled	–	Closed	**X**
Denied	–	Closed	
Partial	–	Closed	

Addendum Disposition Notes: Please be advised that at this time, in accordance with N.J.S.A. 47:1A-5(i)(2) due to the circumstances surrounding the ongoing COVID-19 pandemic and the direction of the Governor to strictly observe the practice of social distancing and directing State employees to work remotely; the NJDEP is not able to provide access to the identified responsive records within the normal scheduling times. The NJDEP work force has transitioned to work remotely from home, impacting the ability of the NJDEP to readily access onsite and archived government records, conduct onsite inspections, and copy responsive records. The NJDEP will try its best to provide access as soon as possible to responsive records (i.e. inspection of records or copies) based on onsite resources and capabilities. We apologize for this inconvenience.



03/24/2021

Custodian Signature **Date**

Access to Government Records Under the New Jersey Open Public Records Act (N.J.S.A. 47:1A-1 et seq.)

Information Regarding the Requested Records		
If your request is in reference to a single facility, please provide the name of the facility, and the name of the operator name of the facility:	Facility Name: **Diversified Global Graphics Group (DG3)** Operator Name:	
Please provide the owner name the facility or parcel of land:	Owner Name:	
If your request is in reference to a specific parcel of land, please provide the street address, block, lot and property owner of the parcel of land: (Note: if the property in question is over multiple blocks and lots, please list all in the description field below)	Street Address 1: **100 Burma Road** Street Address 2: Block: Lot:	
If your request is in reference to a facility, site or parcel of land, please provide the Municipality and County where the facility, site or parcel of land is located:	County: **Hudson** Municipality: **Jersey City**	
If the request is in reference to a particular permit issued by NJDEP, please provide the type of permit and any identifying numbers such as permit, incident or case numbers. (i.e. Fishing, Hunting, Hazardous Waste, Solid Waste, Land Use, NJPDES, Pesticides, Stream Encroachment, TWA, UST, Water Allocation)	List Permit Type:	List ID Numbers:
If your request is in reference to an individual, please provide the individual's name and type, and if the individual is a DEP employee, your relationship with the individual:	Individual's name: Type of Individual: Relationship:	
If the an individual was specified above, the individual was DEP Licensed, please specify the license type the individual holds:	License Type:	

The New Jersey Department of Environmental Protection has responded to your submitted Open Public Records Act (OPRA) record request. The following information will help you understand the response and your next available actions.

Tracking #: This is the Department's assigned Tracking # to your OPRA record request, which should be used in all corresponding matters.

Record Request Response:

- **In Progress** – Based on the nature of the request, the records sought, and/or the manner to which the records may exists, the Department requires additional time to investigate and respond to the request.
- **Filled** – Based on the information provided in your request, the Department was able to investigate and respond to your record request.
- **Denied** – Based on the nature of the request and/or the records sought, the Department has denied your request pursuant to a specific exemption(s) cited in N.J.S.A. 47:1A-1 seq.
- **Partial** – The Department has identified both responsive government records and records being denied based on the nature of the request and/or the records sought, that do not meet the definition of a government record pursuant to a specific exemption(s) cited in N.J.S.A. 47:1A-1 seq.

Disposition Notes: Provides detailed information concerning the Department's response to your request.

Accessing Records: Dependent on the volume of records and your interest, there are five (5) methods available to access the responsive government records:

- **File Review** – Schedule a file review with the Department to directly access the records and take notes or tag records of interest for copying. Copying can be performed by either the Department's onsite Copying Unit at State duplication fee costs or by the requester employing a Copy Vendor Service. If there are records stored in archives, a five-day processing period will be included prior to scheduling a review.
- **Copy Request** – All records of interest will be copied by the Department's onsite Copying Unit at State duplication fee costs unless a Copy Vendor Service is employed.
- **Electronic Records Request** – Dependent on the size & nature of the e-records, the Department will email the records or provide a CD or DVD.
- **Fax Request** – Based on the number of pages, the Department faxes the responsive records.

Access to Government Records Under the New Jersey Open Public Records Act (N.J.S.A. 47:1A-1 et seq.)

- **Web Access** – The responsive records can be access directly through the Department's web site. Web address will be provided.

1. The fees for duplication of a government record are specified below. We will notify you of any special charges, special service charges or other additional charges authorized by State law or regulation before processing your request. Payment shall be made by check or money order payable to the State of New Jersey and mailed to the address specified below.

   Hard Copies: Letter & Legal size = $0.05 per page
   Oversized Maps (Color) = $5.00 per map
   Oversized Maps (B&W) = $3.00 per map

   Electronic Records: CDs = $0.55 per CD
   DVDs = $0.55 per DVD

2. Pursuant to OPRA (C.47:1A-5c & C47:1A-5d), the Department will apply special service charge for any extraordinary expenditure of time and effort to accommodate a request. The special service charge will be based on the actual direct cost of providing the records. The requester shall have the opportunity to review and object to the charge prior to it being incurred; however, in the event the requester objects to the special service charge, the request will be closed and access to the records will not be granted.

3. By law, the Department must notify you that it grants or denies a request for access to government records within seven business days after the custodian of the record requested receives the request, provided that the record is currently available and not in storage. If the record requested is not currently available or is in storage, the custodian will advise you within seven business days when the record can be made available and the estimated cost. You may agree with the custodian to extend the time for making records available, or granting or denying your request.

4. You may be denied access to a government record if your request would substantially disrupt agency operations and the custodian is unable to reach a reasonable solution with you.

5. If the Department was unable to comply with your request for access to a government record, the custodian will indicate the reasons for denial on the request form.

6. Except as otherwise provided by law or by agreement with the requester, if the custodian of the record requested fails to respond to you within seven business days of receiving a request form, the failure to respond will be considered a denial of your request.

7. **Resolution of Disputed Findings:**

   In the event that a requester does not agree with the Department's record response, the requester should:

   No Records - Reexamined the request details to evaluate if all of the information was provided that could aid the Department in locating records. The Department's ability to identify records of interest is in direct correlation to matching the Department information with the information provided on the request. Such important identifiers are Facility/Site Name, Address, Case #, Permit #, Block/Lot.

   Denial - If your request for access to a government record has been denied or unfilled within the time permitted by law, you have a right to challenge the decision by the Department to deny access. The Department denies access to records only when those records do not meet the definition of a government record and/or public access is not allowed pursuant to the law. At your option, you may either:

   a. Contact the Office of Record Access to re-visit the matter or provide further explanation.

   b. Institute a proceeding in the Superior Court of New Jersey

   c. File a complaint in writing with the Government Records Council (GRC). You may contact the GRC by toll-free telephone at 866-850-0511, by mail at PO Box 819, Trenton, NJ, 08625, by e-mail at *grc@dca.state.nj.us*, or at their web site at *www.state.nj.us/grc*. The Council can also respond to other questions about the law.

8. Information provided on this form may be subject to disclosure under the Open Public Records Act.

Revised Addendum Disposition Notes: NONE

State of New Jersey

Department of Environmental Protection

GOVERNMENT RECORDS REQUEST FORM

IMPORTANT NOTICE

Please read this entire form carefully as it contains important information concerning the response to your record request, accessing records, disputing denials, and your rights concerning government records. For further information, access WWW.NJ.GOV/DEP/OPRA.

Requestor Information

First Name: RICHARD MI J Last Name MAILHOT

Company: DRESDNER ROBIN

Mailing Address: 55 LANE ROAD SUITE 220

City: Fairfield State: NJ Zip: 07004 Email: rmailhot@dresdnerrobin.com

Business Telephone: (201) 725-8270 Extension

Facsimile Telephone: () -

State Use Only

Tracking #	287900
Received Date	03/24/2021
Access Method	**Send Electronic copies**

All matters relating to the response and access of any records identified for this request should be directed to:

NJDEP – Office of Record Access
401 East State Street
PO Box 420 Mail Code 401-06Q
Trenton, New Jersey 08625-0420

Tele #: (609) 341-3121
Fax #: (609) 292-1177

Record Request Details:

For the preparation of a Preliminary Assessment, we are requesting a review of the Site Remediation Program files for the property (PI#s 766203 & G000008447). We seek all identifiable remedial records for the subject property.

Disposition Notes

Based on this record request,responsive records have been identified and available for access. Requester should contact the Office of Record Access at 609-341-3121 to schedule a file review, copies, or to obtain further information.

Addendum Disposition Notes: Please be advised that at this time, in accordance with N.J.S.A. 47:1A-5(i)(2) due to the circumstances surrounding the ongoing COVID-19 pandemic and the direction of the Governor to strictly observe the practice of social distancing and directing State employees to work remotely; the NJDEP is not able to provide access to the identified responsive records within the normal scheduling times. The NJDEP work force has transitioned to work remotely from home, impacting the ability of the NJDEP to readily access onsite and archived government records, conduct onsite inspections, and copy responsive records. The NJDEP will try its best to provide access as soon as possible to responsive records (i.e. inspection of records or copies) based on onsite resources and capabilities. We apologize for this inconvenience.

Record Request Response

In Progress	–	Open	
Filled	–	Closed	**X**
Denied	–	Closed	
Partial	–	Closed	

Matthew J. Cooper

03/30/2021

Custodian Signature **Date**

Access to Government Records Under the New Jersey Open Public Records Act (N.J.S.A. 47:1A-1 et seq.)

Information Regarding the Requested Records		
If your request is in reference to a single facility, please provide the name of the facility, and the name of the operator name of the facility:	Facility Name: **NJT Light Rail Transit Bergen County** Operator Name:	
Please provide the owner name the facility or parcel of land:	Owner Name:	
If your request is in reference to a specific parcel of land, please provide the street address, block, lot and property owner of the parcel of land: (Note: if the property in question is over multiple blocks and lots, please list all in the description field below)	Street Address 1: Street Address 2: Block: Lot:	
If your request is in reference to a facility, site or parcel of land, please provide the Municipality and County where the facility, site or parcel of land is located:	County: **Hudson** Municipality: **Jersey City**	
If the request is in reference to a particular permit issued by NJDEP, please provide the type of permit and any identifying numbers such as permit, incident or case numbers. (i.e. Fishing, Hunting, Hazardous Waste, Solid Waste, Land Use, NJPDES, Pesticides, Stream Encroachment, TWA, UST, Water Allocation)	List Permit Type:	List ID Numbers:
If your request is in reference to an individual, please provide the individual's name and type, and if the individual is a DEP employee, your relationship with the individual:	Individual's name: Type of Individual: Relationship:	
If the an individual was specified above, the individual was DEP Licensed, please specify the license type the individual holds:	License Type:	

The New Jersey Department of Environmental Protection has responded to your submitted Open Public Records Act (OPRA) record request. The following information will help you understand the response and your next available actions.

Tracking #: This is the Department's assigned Tracking # to your OPRA record request, which should be used in all corresponding matters.

Record Request Response:

- **In Progress** – Based on the nature of the request, the records sought, and/or the manner to which the records may exists, the Department requires additional time to investigate and respond to the request.
- **Filled** – Based on the information provided in your request, the Department was able to investigate and respond to your record request.
- **Denied** – Based on the nature of the request and/or the records sought, the Department has denied your request pursuant to a specific exemption(s) cited in N.J.S.A. 47:1A-1 seq.
- **Partial** – The Department has identified both responsive government records and records being denied based on the nature of the request and/or the records sought, that do not meet the definition of a government record pursuant to a specific exemption(s) cited in N.J.S.A. 47:1A-1 seq.

Disposition Notes: Provides detailed information concerning the Department's response to your request.

Accessing Records: Dependent on the volume of records and your interest, there are five (5) methods available to access the responsive government records:

- **File Review** – Schedule a file review with the Department to directly access the records and take notes or tag records of interest for copying. Copying can be performed by either the Department's onsite Copying Unit at State duplication fee costs or by the requester employing a Copy Vendor Service. If there are records stored in archives, a five-day processing period will be included prior to scheduling a review.
- **Copy Request** – All records of interest will be copied by the Department's onsite Copying Unit at State duplication fee costs unless a Copy Vendor Service is employed.
- **Electronic Records Request** – Dependent on the size & nature of the e-records, the Department will email the records or provide a CD or DVD.
- **Fax Request** – Based on the number of pages, the Department faxes the responsive records.

Access to Government Records Under the New Jersey Open Public Records Act (N.J.S.A. 47:1A-1 et seq.)

- **Web Access** – The responsive records can be access directly through the Department's web site. Web address will be provided.

1. The fees for duplication of a government record are specified below. We will notify you of any special charges, special service charges or other additional charges authorized by State law or regulation before processing your request. Payment shall be made by check or money order payable to the State of New Jersey and mailed to the address specified below.

   Hard Copies: Letter & Legal size = $0.05 per page
   Oversized Maps (Color) = $5.00 per map
   Oversized Maps (B&W) = $3.00 per map

   Electronic Records: CDs = $0.55 per CD
   DVDs = $0.55 per DVD

2. Pursuant to OPRA (C.47:1A-5c & C47:1A-5d), the Department will apply special service charge for any extraordinary expenditure of time and effort to accommodate a request. The special service charge will be based on the actual direct cost of providing the records. The requester shall have the opportunity to review and object to the charge prior to it being incurred; however, in the event the requester objects to the special service charge, the request will be closed and access to the records will not be granted.

3. By law, the Department must notify you that it grants or denies a request for access to government records within seven business days after the custodian of the record requested receives the request, provided that the record is currently available and not in storage. If the record requested is not currently available or is in storage, the custodian will advise you within seven business days when the record can be made available and the estimated cost. You may agree with the custodian to extend the time for making records available, or granting or denying your request.

4. You may be denied access to a government record if your request would substantially disrupt agency operations and the custodian is unable to reach a reasonable solution with you.

5. If the Department was unable to comply with your request for access to a government record, the custodian will indicate the reasons for denial on the request form.

6. Except as otherwise provided by law or by agreement with the requester, if the custodian of the record requested fails to respond to you within seven business days of receiving a request form, the failure to respond will be considered a denial of your request.

7. **Resolution of Disputed Findings:**

   In the event that a requester does not agree with the Department's record response, the requester should:

   No Records - Reexamined the request details to evaluate if all of the information was provided that could aid the Department in locating records. The Department's ability to identify records of interest is in direct correlation to matching the Department information with the information provided on the request. Such important identifiers are Facility/Site Name, Address, Case #, Permit #, Block/Lot.

   Denial - If your request for access to a government record has been denied or unfilled within the time permitted by law, you have a right to challenge the decision by the Department to deny access. The Department denies access to records only when those records do not meet the definition of a government record and/or public access is not allowed pursuant to the law. At your option, you may either:

   a. Contact the Office of Record Access to re-visit the matter or provide further explanation.

   b. Institute a proceeding in the Superior Court of New Jersey

   c. File a complaint in writing with the Government Records Council (GRC). You may contact the GRC by toll-free telephone at 866-850-0511, by mail at PO Box 819, Trenton, NJ, 08625, by e-mail at *grc@dca.state.nj.us*, or at their web site at *www.state.nj.us/grc*. The Council can also respond to other questions about the law.

8. Information provided on this form may be subject to disclosure under the Open Public Records Act.

Revised Addendum Disposition Notes: NONE

State of New Jersey

Department of Environmental Protection

GOVERNMENT RECORDS REQUEST FORM

IMPORTANT NOTICE

Please read this entire form carefully as it contains important information concerning the response to your record request, accessing records, disputing denials, and your rights concerning government records. For further information, access WWW.NJ.GOV/DEP/OPRA.

Requestor Information

First Name: RICHARD MI J Last Name MAILHOT

Company: DRESDNER ROBIN

Mailing Address: 55 LANE ROAD SUITE 220

City: Fairfield Twp State: NJ Zip: 07004 Email: rmailhot@dresdnerrobin.com

Business Telephone: (201) 725-8270 Extension

Facsimile Telephone: () -

State Use Only

Tracking #	287901
Received Date	03/24/2021
Access Method	**Send Electronic copies**

All matters relating to the response and access of any records identified for this request should be directed to:

NJDEP – Office of Record Access
401 East State Street
PO Box 420 Mail Code 401-06Q
Trenton, New Jersey 08625-0420

Tele #: (609) 341-3121
Fax #: (609) 292-1177

Record Request Details:

For the preparation of a Preliminary Assessment, we are requesting a review of the Site Remediation Program files for the property (PI# 013194). We seek all identifiable remedial records for the subject property.

Disposition Notes

Based on this record request,responsive records have been identified and available for access. Requester should contact the Office of Record Access at 609-341-3121 to schedule a file review, copies, or to obtain further information.

Addendum Disposition Notes: Please be advised that at this time, in accordance with N.J.S.A. 47:1A-5(i)(2) due to the circumstances surrounding the ongoing COVID-19 pandemic and the direction of the Governor to strictly observe the practice of social distancing and directing State employees to work remotely; the NJDEP is not able to provide access to the identified responsive records within the normal scheduling times. The NJDEP work force has transitioned to work remotely from home, impacting the ability of the NJDEP to readily access onsite and archived government records, conduct onsite inspections, and copy responsive records. The NJDEP will try its best to provide access as soon as possible to responsive records (i.e. inspection of records or copies) based on onsite resources and capabilities. We apologize for this inconvenience.

Record Request Response

In Progress	–	Open	
Filled	–	Closed	**X**
Denied	–	Closed	
Partial	–	Closed	

Matthew J. Cooper

03/30/2021

Custodian Signature **Date**

Access to Government Records Under the New Jersey Open Public Records Act (N.J.S.A. 47:1A-1 et seq.)

Information Regarding the Requested Records		
If your request is in reference to a single facility, please provide the name of the facility, and the name of the operator name of the facility:	Facility Name: **NJTA Interchange 14C Toll Plaza** Operator Name:	
Please provide the owner name the facility or parcel of land:	Owner Name:	
If your request is in reference to a specific parcel of land, please provide the street address, block, lot and property owner of the parcel of land: (Note: if the property in question is over multiple blocks and lots, please list all in the description field below)	Street Address 1: **NJ TPK** Street Address 2: Block: Lot:	
If your request is in reference to a facility, site or parcel of land, please provide the Municipality and County where the facility, site or parcel of land is located:	County: **Hudson** Municipality: **Jersey City**	
If the request is in reference to a particular permit issued by NJDEP, please provide the type of permit and any identifying numbers such as permit, incident or case numbers. (i.e. Fishing, Hunting, Hazardous Waste, Solid Waste, Land Use, NJPDES, Pesticides, Stream Encroachment, TWA, UST, Water Allocation)	List Permit Type:	List ID Numbers:
If your request is in reference to an individual, please provide the individual's name and type, and if the individual is a DEP employee, your relationship with the individual:	Individual's name: Type of Individual: Relationship:	
If the an individual was specified above, the individual was DEP Licensed, please specify the license type the individual holds:	License Type:	

The New Jersey Department of Environmental Protection has responded to your submitted Open Public Records Act (OPRA) record request. The following information will help you understand the response and your next available actions.

Tracking #: This is the Department's assigned Tracking # to your OPRA record request, which should be used in all corresponding matters.

Record Request Response:

- **In Progress** – Based on the nature of the request, the records sought, and/or the manner to which the records may exists, the Department requires additional time to investigate and respond to the request.
- **Filled** – Based on the information provided in your request, the Department was able to investigate and respond to your record request.
- **Denied** – Based on the nature of the request and/or the records sought, the Department has denied your request pursuant to a specific exemption(s) cited in N.J.S.A. 47:1A-1 seq.
- **Partial** – The Department has identified both responsive government records and records being denied based on the nature of the request and/or the records sought, that do not meet the definition of a government record pursuant to a specific exemption(s) cited in N.J.S.A. 47:1A-1 seq.

Disposition Notes: Provides detailed information concerning the Department's response to your request.

Accessing Records: Dependent on the volume of records and your interest, there are five (5) methods available to access the responsive government records:

- **File Review** – Schedule a file review with the Department to directly access the records and take notes or tag records of interest for copying. Copying can be performed by either the Department's onsite Copying Unit at State duplication fee costs or by the requester employing a Copy Vendor Service. If there are records stored in archives, a five-day processing period will be included prior to scheduling a review.
- **Copy Request** – All records of interest will be copied by the Department's onsite Copying Unit at State duplication fee costs unless a Copy Vendor Service is employed.
- **Electronic Records Request** – Dependent on the size & nature of the e-records, the Department will email the records or provide a CD or DVD.
- **Fax Request** – Based on the number of pages, the Department faxes the responsive records.

Access to Government Records Under the New Jersey Open Public Records Act (N.J.S.A. 47:1A-1 et seq.)

- **Web Access** – The responsive records can be access directly through the Department's web site. Web address will be provided.

1. The fees for duplication of a government record are specified below. We will notify you of any special charges, special service charges or other additional charges authorized by State law or regulation before processing your request. Payment shall be made by check or money order payable to the State of New Jersey and mailed to the address specified below.

   Hard Copies: Letter & Legal size = $0.05 per page
   Oversized Maps (Color) = $5.00 per map
   Oversized Maps (B&W) = $3.00 per map

   Electronic Records: CDs = $0.55 per CD
   DVDs = $0.55 per DVD

2. Pursuant to OPRA (C.47:1A-5c & C47:1A-5d), the Department will apply special service charge for any extraordinary expenditure of time and effort to accommodate a request. The special service charge will be based on the actual direct cost of providing the records. The requester shall have the opportunity to review and object to the charge prior to it being incurred; however, in the event the requester objects to the special service charge, the request will be closed and access to the records will not be granted.

3. By law, the Department must notify you that it grants or denies a request for access to government records within seven business days after the custodian of the record requested receives the request, provided that the record is currently available and not in storage. If the record requested is not currently available or is in storage, the custodian will advise you within seven business days when the record can be made available and the estimated cost. You may agree with the custodian to extend the time for making records available, or granting or denying your request.

4. You may be denied access to a government record if your request would substantially disrupt agency operations and the custodian is unable to reach a reasonable solution with you.

5. If the Department was unable to comply with your request for access to a government record, the custodian will indicate the reasons for denial on the request form.

6. Except as otherwise provided by law or by agreement with the requester, if the custodian of the record requested fails to respond to you within seven business days of receiving a request form, the failure to respond will be considered a denial of your request.

7. **Resolution of Disputed Findings:**

   In the event that a requester does not agree with the Department's record response, the requester should:

   No Records - Reexamined the request details to evaluate if all of the information was provided that could aid the Department in locating records. The Department's ability to identify records of interest is in direct correlation to matching the Department information with the information provided on the request. Such important identifiers are Facility/Site Name, Address, Case #, Permit #, Block/Lot.

   Denial - If your request for access to a government record has been denied or unfilled within the time permitted by law, you have a right to challenge the decision by the Department to deny access. The Department denies access to records only when those records do not meet the definition of a government record and/or public access is not allowed pursuant to the law. At your option, you may either:

   a. Contact the Office of Record Access to re-visit the matter or provide further explanation.

   b. Institute a proceeding in the Superior Court of New Jersey

   c. File a complaint in writing with the Government Records Council (GRC). You may contact the GRC by toll-free telephone at 866-850-0511, by mail at PO Box 819, Trenton, NJ, 08625, by e-mail at *grc@dca.state.nj.us*, or at their web site at *www.state.nj.us/grc*. The Council can also respond to other questions about the law.

8. Information provided on this form may be subject to disclosure under the Open Public Records Act.

Revised Addendum Disposition Notes: NONE

State of New Jersey

Department of Environmental Protection

GOVERNMENT RECORDS REQUEST FORM

IMPORTANT NOTICE

Please read this entire form carefully as it contains important information concerning the response to your record request, accessing records, disputing denials, and your rights concerning government records. For further information, access WWW.NJ.GOV/DEP/OPRA.

Requestor Information

First Name: RICHARD MI J Last Name MAILHOT

Company: DRESDNER ROBIN

Mailing Address: 55 LANE ROAD SUITE 220

City: Fairfield State: NJ Zip: 07004 Email: rmailhot@dresdnerrobin.com

Business Telephone: (201) 725-8270 Extension

Facsimile Telephone: () -

State Use Only

Tracking #	287902
Received Date	03/24/2021
Access Method	**Send Electronic copies**

All matters relating to the response and access of any records identified for this request should be directed to:

NJDEP – Office of Record Access
401 East State Street
PO Box 420 Mail Code 401-06Q
Trenton, New Jersey 08625-0420

Tele #: (609) 341-3121
Fax #: (609) 292-1177

Record Request Details:

For the preparation of a Preliminary Assessment, we are requesting a review of the Solid Waste Program files for the property (PI#U2564).

Disposition Notes

Based on this record request,responsive records have been identified and available for access. Requester should contact the Office of Record Access at 609-341-3121 to schedule a file review, copies, or to obtain further information.

Addendum Disposition Notes: Please be advised that at this time, in accordance with N.J.S.A. 47:1A-5(i)(2) due to the circumstances surrounding the ongoing COVID-19 pandemic and the direction of the Governor to strictly observe the practice of social distancing and directing State employees to work remotely; the NJDEP is not able to provide access to the identified responsive records within the normal scheduling times. The NJDEP work force has transitioned to work remotely from home, impacting the ability of the NJDEP to readily access onsite and archived government records, conduct onsite inspections, and copy responsive records. The NJDEP will try its best to provide access as soon as possible to responsive records (i.e. inspection of records or copies) based on onsite resources and capabilities. We apologize for this inconvenience.

Record Request Response

In Progress	–	Open	
Filled	–	Closed	**X**
Denied	–	Closed	
Partial	–	Closed	

Matthew J. Cooper

03/24/2021

Custodian Signature **Date**

Access to Government Records Under the New Jersey Open Public Records Act (N.J.S.A. 47:1A-1 et seq.)

Information Regarding the Requested Records		
If your request is in reference to a single facility, please provide the name of the facility, and the name of the operator name of the facility:	Facility Name: **Former Jersey City Impound Lot (U)** Operator Name:	
Please provide the owner name the facility or parcel of land:	Owner Name:	
If your request is in reference to a specific parcel of land, please provide the street address, block, lot and property owner of the parcel of land: (Note: if the property in question is over multiple blocks and lots, please list all in the description field below)	Street Address 1: Street Address 2: Block: Lot:	
If your request is in reference to a facility, site or parcel of land, please provide the Municipality and County where the facility, site or parcel of land is located:	County: **Hudson** Municipality: **Jersey City**	
If the request is in reference to a particular permit issued by NJDEP, please provide the type of permit and any identifying numbers such as permit, incident or case numbers. (i.e. Fishing, Hunting, Hazardous Waste, Solid Waste, Land Use, NJPDES, Pesticides, Stream Encroachment, TWA, UST, Water Allocation)	List Permit Type:	List ID Numbers:
If your request is in reference to an individual, please provide the individual's name and type, and if the individual is a DEP employee, your relationship with the individual:	Individual's name: Type of Individual: Relationship:	
If the an individual was specified above, the individual was DEP Licensed, please specify the license type the individual holds:	License Type:	

The New Jersey Department of Environmental Protection has responded to your submitted Open Public Records Act (OPRA) record request. The following information will help you understand the response and your next available actions.

Tracking #: This is the Department's assigned Tracking # to your OPRA record request, which should be used in all corresponding matters.

Record Request Response:

- **In Progress** – Based on the nature of the request, the records sought, and/or the manner to which the records may exists, the Department requires additional time to investigate and respond to the request.
- **Filled** – Based on the information provided in your request, the Department was able to investigate and respond to your record request.
- **Denied** – Based on the nature of the request and/or the records sought, the Department has denied your request pursuant to a specific exemption(s) cited in N.J.S.A. 47:1A-1 seq.
- **Partial** – The Department has identified both responsive government records and records being denied based on the nature of the request and/or the records sought, that do not meet the definition of a government record pursuant to a specific exemption(s) cited in N.J.S.A. 47:1A-1 seq.

Disposition Notes: Provides detailed information concerning the Department's response to your request.

Accessing Records: Dependent on the volume of records and your interest, there are five (5) methods available to access the responsive government records:

- **File Review** – Schedule a file review with the Department to directly access the records and take notes or tag records of interest for copying. Copying can be performed by either the Department's onsite Copying Unit at State duplication fee costs or by the requester employing a Copy Vendor Service. If there are records stored in archives, a five-day processing period will be included prior to scheduling a review.
- **Copy Request** – All records of interest will be copied by the Department's onsite Copying Unit at State duplication fee costs unless a Copy Vendor Service is employed.
- **Electronic Records Request** – Dependent on the size & nature of the e-records, the Department will email the records or provide a CD or DVD.
- **Fax Request** – Based on the number of pages, the Department faxes the responsive records.

Access to Government Records Under the New Jersey Open Public Records Act (N.J.S.A. 47:1A-1 et seq.)

- **Web Access** – The responsive records can be access directly through the Department's web site. Web address will be provided.

1. The fees for duplication of a government record are specified below. We will notify you of any special charges, special service charges or other additional charges authorized by State law or regulation before processing your request. Payment shall be made by check or money order payable to the State of New Jersey and mailed to the address specified below.

   Hard Copies: Letter & Legal size = $0.05 per page
   Oversized Maps (Color) = $5.00 per map
   Oversized Maps (B&W) = $3.00 per map

   Electronic Records: CDs = $0.55 per CD
   DVDs = $0.55 per DVD

2. Pursuant to OPRA (C.47:1A-5c & C47:1A-5d), the Department will apply special service charge for any extraordinary expenditure of time and effort to accommodate a request. The special service charge will be based on the actual direct cost of providing the records. The requester shall have the opportunity to review and object to the charge prior to it being incurred; however, in the event the requester objects to the special service charge, the request will be closed and access to the records will not be granted.

3. By law, the Department must notify you that it grants or denies a request for access to government records within seven business days after the custodian of the record requested receives the request, provided that the record is currently available and not in storage. If the record requested is not currently available or is in storage, the custodian will advise you within seven business days when the record can be made available and the estimated cost. You may agree with the custodian to extend the time for making records available, or granting or denying your request.

4. You may be denied access to a government record if your request would substantially disrupt agency operations and the custodian is unable to reach a reasonable solution with you.

5. If the Department was unable to comply with your request for access to a government record, the custodian will indicate the reasons for denial on the request form.

6. Except as otherwise provided by law or by agreement with the requester, if the custodian of the record requested fails to respond to you within seven business days of receiving a request form, the failure to respond will be considered a denial of your request.

7. **Resolution of Disputed Findings:**

   In the event that a requester does not agree with the Department's record response, the requester should:

   No Records - Reexamined the request details to evaluate if all of the information was provided that could aid the Department in locating records. The Department's ability to identify records of interest is in direct correlation to matching the Department information with the information provided on the request. Such important identifiers are Facility/Site Name, Address, Case #, Permit #, Block/Lot.

   Denial - If your request for access to a government record has been denied or unfilled within the time permitted by law, you have a right to challenge the decision by the Department to deny access. The Department denies access to records only when those records do not meet the definition of a government record and/or public access is not allowed pursuant to the law. At your option, you may either:

   a. Contact the Office of Record Access to re-visit the matter or provide further explanation.

   b. Institute a proceeding in the Superior Court of New Jersey

   c. File a complaint in writing with the Government Records Council (GRC). You may contact the GRC by toll-free telephone at 866-850-0511, by mail at PO Box 819, Trenton, NJ, 08625, by e-mail at *grc@dca.state.nj.us*, or at their web site at *www.state.nj.us/grc*. The Council can also respond to other questions about the law.

8. Information provided on this form may be subject to disclosure under the Open Public Records Act.

Revised Addendum Disposition Notes: NONE

State of New Jersey

Department of Environmental Protection

GOVERNMENT RECORDS REQUEST FORM

IMPORTANT NOTICE

Please read this entire form carefully as it contains important information concerning the response to your record request, accessing records, disputing denials, and your rights concerning government records. For further information, access WWW.NJ.GOV/DEP/OPRA.

Requestor Information

First Name: RICHARD MI J Last Name MAILHOT

Company: DRESDNER ROBIN

Mailing Address: 55 LANE ROAD SUITE 220

City: Fairfield State: NJ Zip: 07004 Email: rmailhot@dresdnerrobin.com

Business Telephone: (201) 725-8270 Extension

Facsimile Telephone: () -

State Use Only

Tracking #	287903
Received Date	03/24/2021
Access Method	**Send Electronic copies**

All matters relating to the response and access of any records identified for this request should be directed to:

NJDEP – Office of Record Access
401 East State Street
PO Box 420 Mail Code 401-06Q
Trenton, New Jersey 08625-0420

Tele #: (609) 341-3121
Fax #: (609) 292-1177

Record Request Details:

For the preparation of a Preliminary Assessment, we are requesting a review of the Site Remediation Program files for the property (PI# 777955). We seek all identifiable remedial records for the subject property.

Disposition Notes

Based on this record request,responsive records have been identified and available for access. Requester should contact the Office of Record Access at 609-341-3121 to schedule a file review, copies, or to obtain further information.

Record Request Response

In Progress	–	Open	
Filled	–	Closed	**X**
Denied	–	Closed	
Partial	–	Closed	

Addendum Disposition Notes: Please be advised that at this time, in accordance with N.J.S.A. 47:1A-5(i)(2) due to the circumstances surrounding the ongoing COVID-19 pandemic and the direction of the Governor to strictly observe the practice of social distancing and directing State employees to work remotely; the NJDEP is not able to provide access to the identified responsive records within the normal scheduling times. The NJDEP work force has transitioned to work remotely from home, impacting the ability of the NJDEP to readily access onsite and archived government records, conduct onsite inspections, and copy responsive records. The NJDEP will try its best to provide access as soon as possible to responsive records (i.e. inspection of records or copies) based on onsite resources and capabilities. We apologize for this inconvenience.



03/24/2021

Custodian Signature **Date**

Access to Government Records Under the New Jersey Open Public Records Act (N.J.S.A. 47:1A-1 et seq.)

Information Regarding the Requested Records		
If your request is in reference to a single facility, please provide the name of the facility, and the name of the operator name of the facility:	Facility Name: **Scitech Scity Proposed** Operator Name:	
Please provide the owner name the facility or parcel of land:	Owner Name:	
If your request is in reference to a specific parcel of land, please provide the street address, block, lot and property owner of the parcel of land: (Note: if the property in question is over multiple blocks and lots, please list all in the description field below)	Street Address 1: Street Address 2: Block: Lot:	
If your request is in reference to a facility, site or parcel of land, please provide the Municipality and County where the facility, site or parcel of land is located:	County: **Hudson** Municipality: **Jersey City**	
If the request is in reference to a particular permit issued by NJDEP, please provide the type of permit and any identifying numbers such as permit, incident or case numbers. (i.e. Fishing, Hunting, Hazardous Waste, Solid Waste, Land Use, NJPDES, Pesticides, Stream Encroachment, TWA, UST, Water Allocation)	List Permit Type:	List ID Numbers:
If your request is in reference to an individual, please provide the individual's name and type, and if the individual is a DEP employee, your relationship with the individual:	Individual's name: Type of Individual: Relationship:	
If the an individual was specified above, the individual was DEP Licensed, please specify the license type the individual holds:	License Type:	

The New Jersey Department of Environmental Protection has responded to your submitted Open Public Records Act (OPRA) record request. The following information will help you understand the response and your next available actions.

Tracking #: This is the Department's assigned Tracking # to your OPRA record request, which should be used in all corresponding matters.

Record Request Response:

- **In Progress** – Based on the nature of the request, the records sought, and/or the manner to which the records may exists, the Department requires additional time to investigate and respond to the request.
- **Filled** – Based on the information provided in your request, the Department was able to investigate and respond to your record request.
- **Denied** – Based on the nature of the request and/or the records sought, the Department has denied your request pursuant to a specific exemption(s) cited in N.J.S.A. 47:1A-1 seq.
- **Partial** – The Department has identified both responsive government records and records being denied based on the nature of the request and/or the records sought, that do not meet the definition of a government record pursuant to a specific exemption(s) cited in N.J.S.A. 47:1A-1 seq.

Disposition Notes: Provides detailed information concerning the Department's response to your request.

Accessing Records: Dependent on the volume of records and your interest, there are five (5) methods available to access the responsive government records:

- **File Review** – Schedule a file review with the Department to directly access the records and take notes or tag records of interest for copying. Copying can be performed by either the Department's onsite Copying Unit at State duplication fee costs or by the requester employing a Copy Vendor Service. If there are records stored in archives, a five-day processing period will be included prior to scheduling a review.
- **Copy Request** – All records of interest will be copied by the Department's onsite Copying Unit at State duplication fee costs unless a Copy Vendor Service is employed.
- **Electronic Records Request** – Dependent on the size & nature of the e-records, the Department will email the records or provide a CD or DVD.
- **Fax Request** – Based on the number of pages, the Department faxes the responsive records.

Access to Government Records Under the New Jersey Open Public Records Act (N.J.S.A. 47:1A-1 et seq.)

- **Web Access** – The responsive records can be access directly through the Department's web site. Web address will be provided.

1. The fees for duplication of a government record are specified below. We will notify you of any special charges, special service charges or other additional charges authorized by State law or regulation before processing your request. Payment shall be made by check or money order payable to the State of New Jersey and mailed to the address specified below.

   Hard Copies: Letter & Legal size = $0.05 per page
   Oversized Maps (Color) = $5.00 per map
   Oversized Maps (B&W) = $3.00 per map

   Electronic Records: CDs = $0.55 per CD
   DVDs = $0.55 per DVD

2. Pursuant to OPRA (C.47:1A-5c & C47:1A-5d), the Department will apply special service charge for any extraordinary expenditure of time and effort to accommodate a request. The special service charge will be based on the actual direct cost of providing the records. The requester shall have the opportunity to review and object to the charge prior to it being incurred; however, in the event the requester objects to the special service charge, the request will be closed and access to the records will not be granted.

3. By law, the Department must notify you that it grants or denies a request for access to government records within seven business days after the custodian of the record requested receives the request, provided that the record is currently available and not in storage. If the record requested is not currently available or is in storage, the custodian will advise you within seven business days when the record can be made available and the estimated cost. You may agree with the custodian to extend the time for making records available, or granting or denying your request.

4. You may be denied access to a government record if your request would substantially disrupt agency operations and the custodian is unable to reach a reasonable solution with you.

5. If the Department was unable to comply with your request for access to a government record, the custodian will indicate the reasons for denial on the request form.

6. Except as otherwise provided by law or by agreement with the requester, if the custodian of the record requested fails to respond to you within seven business days of receiving a request form, the failure to respond will be considered a denial of your request.

7. **Resolution of Disputed Findings:**

   In the event that a requester does not agree with the Department's record response, the requester should:

   No Records - Reexamined the request details to evaluate if all of the information was provided that could aid the Department in locating records. The Department's ability to identify records of interest is in direct correlation to matching the Department information with the information provided on the request. Such important identifiers are Facility/Site Name, Address, Case #, Permit #, Block/Lot.

   Denial - If your request for access to a government record has been denied or unfilled within the time permitted by law, you have a right to challenge the decision by the Department to deny access. The Department denies access to records only when those records do not meet the definition of a government record and/or public access is not allowed pursuant to the law. At your option, you may either:

   a. Contact the Office of Record Access to re-visit the matter or provide further explanation.

   b. Institute a proceeding in the Superior Court of New Jersey

   c. File a complaint in writing with the Government Records Council (GRC). You may contact the GRC by toll-free telephone at 866-850-0511, by mail at PO Box 819, Trenton, NJ, 08625, by e-mail at *grc@dca.state.nj.us*, or at their web site at *www.state.nj.us/grc*. The Council can also respond to other questions about the law.

8. Information provided on this form may be subject to disclosure under the Open Public Records Act.

Revised Addendum Disposition Notes: NONE

State of New Jersey

Department of Environmental Protection

GOVERNMENT RECORDS REQUEST FORM

IMPORTANT NOTICE

Please read this entire form carefully as it contains important information concerning the response to your record request, accessing records, disputing denials, and your rights concerning government records. For further information, access WWW.NJ.GOV/DEP/OPRA.

Requestor Information

First Name: RICHARD MI J Last Name MAILHOT

Company: DRESDNER ROBIN

Mailing Address: 55 LANE ROAD SUITE 220

City: Fairfield State: NJ Zip: 07004 Email: rmailhot@dresdnerrobin.com

Business Telephone: (201) 725-8270 Extension

Facsimile Telephone: () -

State Use Only

Tracking #	287904
Received Date	03/24/2021
Access Method	**Send Electronic copies**

All matters relating to the response and access of any records identified for this request should be directed to:

NJDEP – Office of Record Access
401 East State Street
PO Box 420 Mail Code 401-06Q
Trenton, New Jersey 08625-0420

Tele #: (609) 341-3121
Fax #: (609) 292-1177

Record Request Details:

For the preparation of a Preliminary Assessment, we are requesting a review of the Site Remediation Program files for the property (PI# 250059). We seek all identifiable remedial records for the subject property.

Disposition Notes

Based on this record request,responsive records have been identified and available for access. Requester should contact the Office of Record Access at 609-341-3121 to schedule a file review, copies, or to obtain further information.

Record Request Response

In Progress	–	Open	
Filled	–	Closed	**X**
Denied	–	Closed	
Partial	–	Closed	

Addendum Disposition Notes: Please be advised that at this time, due to the circumstances surrounding the ongoing COVID-19 pandemic and the direction of the Governor to strictly observe the practice of social distancing and directing State employees to work remotely; the NJDEP is not able to fully respond to record requests within the prescribed timeframe under the Open Public Records Act, N.J.S.A. 47:1A-1 et seq (OPRA). The NJDEP work force has transitioned to work remotely from home, impacting the ability of the NJDEP to access onsite and archived government records, conduct onsite inspections, and copy responsive records. In accordance with N.J.S.A. 47:1A-5(i)(2) and in maintaining consistency with the social distancing directives of the Governor, the NJDEP is not able to provide access to the identified responsive records within the normal scheduling times. The NJDEP will try its best to provide access to the records based on onsite resources and capabilities. We apologize for this inconvenience.



03/24/2021

Custodian Signature **Date**

Access to Government Records Under the New Jersey Open Public Records Act (N.J.S.A. 47:1A-1 et seq.)

Information Regarding the Requested Records		
If your request is in reference to a single facility, please provide the name of the facility, and the name of the operator name of the facility:	Facility Name: **Hudson County Chromate 93** Operator Name:	
Please provide the owner name the facility or parcel of land:	Owner Name:	
If your request is in reference to a specific parcel of land, please provide the street address, block, lot and property owner of the parcel of land: (Note: if the property in question is over multiple blocks and lots, please list all in the description field below)	Street Address 1: **Phillip st & Communipaw Ave** Street Address 2: Block: Lot:	
If your request is in reference to a facility, site or parcel of land, please provide the Municipality and County where the facility, site or parcel of land is located:	County: **Hudson** Municipality: **Jersey City**	
If the request is in reference to a particular permit issued by NJDEP, please provide the type of permit and any identifying numbers such as permit, incident or case numbers. (i.e. Fishing, Hunting, Hazardous Waste, Solid Waste, Land Use, NJPDES, Pesticides, Stream Encroachment, TWA, UST, Water Allocation)	List Permit Type:	List ID Numbers:
If your request is in reference to an individual, please provide the individual's name and type, and if the individual is a DEP employee, your relationship with the individual:	Individual's name: Type of Individual: Relationship:	
If the an individual was specified above, the individual was DEP Licensed, please specify the license type the individual holds:	License Type:	

The New Jersey Department of Environmental Protection has responded to your submitted Open Public Records Act (OPRA) record request. The following information will help you understand the response and your next available actions.

Tracking #: This is the Department's assigned Tracking # to your OPRA record request, which should be used in all corresponding matters.

Record Request Response:

- **In Progress** – Based on the nature of the request, the records sought, and/or the manner to which the records may exists, the Department requires additional time to investigate and respond to the request.
- **Filled** – Based on the information provided in your request, the Department was able to investigate and respond to your record request.
- **Denied** – Based on the nature of the request and/or the records sought, the Department has denied your request pursuant to a specific exemption(s) cited in N.J.S.A. 47:1A-1 seq.
- **Partial** – The Department has identified both responsive government records and records being denied based on the nature of the request and/or the records sought, that do not meet the definition of a government record pursuant to a specific exemption(s) cited in N.J.S.A. 47:1A-1 seq.

Disposition Notes: Provides detailed information concerning the Department's response to your request.

Accessing Records: Dependent on the volume of records and your interest, there are five (5) methods available to access the responsive government records:

- **File Review** – Schedule a file review with the Department to directly access the records and take notes or tag records of interest for copying. Copying can be performed by either the Department's onsite Copying Unit at State duplication fee costs or by the requester employing a Copy Vendor Service. If there are records stored in archives, a five-day processing period will be included prior to scheduling a review.
- **Copy Request** – All records of interest will be copied by the Department's onsite Copying Unit at State duplication fee costs unless a Copy Vendor Service is employed.
- **Electronic Records Request** – Dependent on the size & nature of the e-records, the Department will email the records or provide a CD or DVD.
- **Fax Request** – Based on the number of pages, the Department faxes the responsive records.

Access to Government Records Under the New Jersey Open Public Records Act (N.J.S.A. 47:1A-1 et seq.)

- **Web Access** – The responsive records can be access directly through the Department's web site. Web address will be provided.

1. The fees for duplication of a government record are specified below. We will notify you of any special charges, special service charges or other additional charges authorized by State law or regulation before processing your request. Payment shall be made by check or money order payable to the State of New Jersey and mailed to the address specified below.

   Hard Copies: Letter & Legal size = $0.05 per page
   Oversized Maps (Color) = $5.00 per map
   Oversized Maps (B&W) = $3.00 per map

   Electronic Records: CDs = $0.55 per CD
   DVDs = $0.55 per DVD

2. Pursuant to OPRA (C.47:1A-5c & C47:1A-5d), the Department will apply special service charge for any extraordinary expenditure of time and effort to accommodate a request. The special service charge will be based on the actual direct cost of providing the records. The requester shall have the opportunity to review and object to the charge prior to it being incurred; however, in the event the requester objects to the special service charge, the request will be closed and access to the records will not be granted.

3. By law, the Department must notify you that it grants or denies a request for access to government records within seven business days after the custodian of the record requested receives the request, provided that the record is currently available and not in storage. If the record requested is not currently available or is in storage, the custodian will advise you within seven business days when the record can be made available and the estimated cost. You may agree with the custodian to extend the time for making records available, or granting or denying your request.

4. You may be denied access to a government record if your request would substantially disrupt agency operations and the custodian is unable to reach a reasonable solution with you.

5. If the Department was unable to comply with your request for access to a government record, the custodian will indicate the reasons for denial on the request form.

6. Except as otherwise provided by law or by agreement with the requester, if the custodian of the record requested fails to respond to you within seven business days of receiving a request form, the failure to respond will be considered a denial of your request.

7. **Resolution of Disputed Findings:**

   In the event that a requester does not agree with the Department's record response, the requester should:

   No Records - Reexamined the request details to evaluate if all of the information was provided that could aid the Department in locating records. The Department's ability to identify records of interest is in direct correlation to matching the Department information with the information provided on the request. Such important identifiers are Facility/Site Name, Address, Case #, Permit #, Block/Lot.

   Denial - If your request for access to a government record has been denied or unfilled within the time permitted by law, you have a right to challenge the decision by the Department to deny access. The Department denies access to records only when those records do not meet the definition of a government record and/or public access is not allowed pursuant to the law. At your option, you may either:

   a. Contact the Office of Record Access to re-visit the matter or provide further explanation.

   b. Institute a proceeding in the Superior Court of New Jersey

   c. File a complaint in writing with the Government Records Council (GRC). You may contact the GRC by toll-free telephone at 866-850-0511, by mail at PO Box 819, Trenton, NJ, 08625, by e-mail at *grc@dca.state.nj.us*, or at their web site at *www.state.nj.us/grc*. The Council can also respond to other questions about the law.

8. Information provided on this form may be subject to disclosure under the Open Public Records Act.

Revised Addendum Disposition Notes: NONE

State of New Jersey

Department of Environmental Protection

GOVERNMENT RECORDS REQUEST FORM

IMPORTANT NOTICE

Please read this entire form carefully as it contains important information concerning the response to your record request, accessing records, disputing denials, and your rights concerning government records. For further information, access WWW.NJ.GOV/DEP/OPRA.

Requestor Information

First Name: RICHARD MI J Last Name MAILHOT

Company: DRESDNER ROBIN

Mailing Address: 55 LANE ROAD SUITE 220

City: Fairfield State: NJ Zip: 07004 Email: rmailhot@dresdnerrobin.com

Business Telephone: (201) 725-8270 Extension

Facsimile Telephone: () -

State Use Only

Tracking #	287944
Received Date	03/24/2021
Access Method	**Send Electronic copies**

All matters relating to the response and access of any records identified for this request should be directed to:

NJDEP – Office of Record Access
401 East State Street
PO Box 420 Mail Code 401-06Q
Trenton, New Jersey 08625-0420

Tele #: (609) 341-3121
Fax #: (609) 292-1177

Record Request Details:

For the preparation of a Preliminary Assessment, we are requesting a review of the Site Remediation Program files for the property (PI# G000008635). We seek all identifiable remedial records for the subject property.

Disposition Notes

Based on the record request, responsive electronic records have been identified. The records are too large in size to be emailed and can be provided either on a CD/DVD or uploaded to a File Sharing Transfer site. Requester should contact the Office of Record Access to authorize the creation of a CD/DVD, which will trigger an invoice for the cost and mailing of the CD/DVD; or provide the access information for the NJDEP to upload to the File Sharing Transfer site established by the Requester.

Addendum Disposition Notes: NONE

Record Request Response

In Progress	–	Open	
Filled	–	Closed	X
Denied	–	Closed	
Partial	–	Closed	

Matthew J. Cooper 03/24/2021

Custodian Signature **Date**

Access to Government Records Under the New Jersey Open Public Records Act (N.J.S.A. 47:1A-1 et seq.)

Information Regarding the Requested Records		
If your request is in reference to a single facility, please provide the name of the facility, and the name of the operator name of the facility:	Facility Name: **Hudson County Chromate 07** Operator Name:	
Please provide the owner name the facility or parcel of land:	Owner Name:	
If your request is in reference to a specific parcel of land, please provide the street address, block, lot and property owner of the parcel of land: (Note: if the property in question is over multiple blocks and lots, please list all in the description field below)	Street Address 1: Street Address 2: Block: Lot:	
If your request is in reference to a facility, site or parcel of land, please provide the Municipality and County where the facility, site or parcel of land is located:	County: **Hudson** Municipality: **Jersey City**	
If the request is in reference to a particular permit issued by NJDEP, please provide the type of permit and any identifying numbers such as permit, incident or case numbers. (i.e. Fishing, Hunting, Hazardous Waste, Solid Waste, Land Use, NJPDES, Pesticides, Stream Encroachment, TWA, UST, Water Allocation)	List Permit Type:	List ID Numbers:
If your request is in reference to an individual, please provide the individual's name and type, and if the individual is a DEP employee, your relationship with the individual:	Individual's name: Type of Individual: Relationship:	
If the an individual was specified above, the individual was DEP Licensed, please specify the license type the individual holds:	License Type:	

The New Jersey Department of Environmental Protection has responded to your submitted Open Public Records Act (OPRA) record request. The following information will help you understand the response and your next available actions.

Tracking #: This is the Department's assigned Tracking # to your OPRA record request, which should be used in all corresponding matters.

Record Request Response:

- **In Progress** – Based on the nature of the request, the records sought, and/or the manner to which the records may exists, the Department requires additional time to investigate and respond to the request.
- **Filled** – Based on the information provided in your request, the Department was able to investigate and respond to your record request.
- **Denied** – Based on the nature of the request and/or the records sought, the Department has denied your request pursuant to a specific exemption(s) cited in N.J.S.A. 47:1A-1 seq.
- **Partial** – The Department has identified both responsive government records and records being denied based on the nature of the request and/or the records sought, that do not meet the definition of a government record pursuant to a specific exemption(s) cited in N.J.S.A. 47:1A-1 seq.

Disposition Notes: Provides detailed information concerning the Department's response to your request.

Accessing Records: Dependent on the volume of records and your interest, there are five (5) methods available to access the responsive government records:

- **File Review** – Schedule a file review with the Department to directly access the records and take notes or tag records of interest for copying. Copying can be performed by either the Department's onsite Copying Unit at State duplication fee costs or by the requester employing a Copy Vendor Service. If there are records stored in archives, a five-day processing period will be included prior to scheduling a review.
- **Copy Request** – All records of interest will be copied by the Department's onsite Copying Unit at State duplication fee costs unless a Copy Vendor Service is employed.
- **Electronic Records Request** – Dependent on the size & nature of the e-records, the Department will email the records or provide a CD or DVD.
- **Fax Request** – Based on the number of pages, the Department faxes the responsive records.

Access to Government Records Under the New Jersey Open Public Records Act (N.J.S.A. 47:1A-1 et seq.)

- **Web Access** – The responsive records can be access directly through the Department's web site. Web address will be provided.

1. The fees for duplication of a government record are specified below. We will notify you of any special charges, special service charges or other additional charges authorized by State law or regulation before processing your request. Payment shall be made by check or money order payable to the State of New Jersey and mailed to the address specified below.

   Hard Copies: Letter & Legal size = $0.05 per page
   Oversized Maps (Color) = $5.00 per map
   Oversized Maps (B&W) = $3.00 per map

   Electronic Records: CDs = $0.55 per CD
   DVDs = $0.55 per DVD

2. Pursuant to OPRA (C.47:1A-5c & C47:1A-5d), the Department will apply special service charge for any extraordinary expenditure of time and effort to accommodate a request. The special service charge will be based on the actual direct cost of providing the records. The requester shall have the opportunity to review and object to the charge prior to it being incurred; however, in the event the requester objects to the special service charge, the request will be closed and access to the records will not be granted.

3. By law, the Department must notify you that it grants or denies a request for access to government records within seven business days after the custodian of the record requested receives the request, provided that the record is currently available and not in storage. If the record requested is not currently available or is in storage, the custodian will advise you within seven business days when the record can be made available and the estimated cost. You may agree with the custodian to extend the time for making records available, or granting or denying your request.

4. You may be denied access to a government record if your request would substantially disrupt agency operations and the custodian is unable to reach a reasonable solution with you.

5. If the Department was unable to comply with your request for access to a government record, the custodian will indicate the reasons for denial on the request form.

6. Except as otherwise provided by law or by agreement with the requester, if the custodian of the record requested fails to respond to you within seven business days of receiving a request form, the failure to respond will be considered a denial of your request.

7. **Resolution of Disputed Findings:**

   In the event that a requester does not agree with the Department's record response, the requester should:

   No Records - Reexamined the request details to evaluate if all of the information was provided that could aid the Department in locating records. The Department's ability to identify records of interest is in direct correlation to matching the Department information with the information provided on the request. Such important identifiers are Facility/Site Name, Address, Case #, Permit #, Block/Lot.

   Denial - If your request for access to a government record has been denied or unfilled within the time permitted by law, you have a right to challenge the decision by the Department to deny access. The Department denies access to records only when those records do not meet the definition of a government record and/or public access is not allowed pursuant to the law. At your option, you may either:

   a. Contact the Office of Record Access to re-visit the matter or provide further explanation.

   b. Institute a proceeding in the Superior Court of New Jersey

   c. File a complaint in writing with the Government Records Council (GRC). You may contact the GRC by toll-free telephone at 866-850-0511, by mail at PO Box 819, Trenton, NJ, 08625, by e-mail at *grc@dca.state.nj.us*, or at their web site at *www.state.nj.us/grc*. The Council can also respond to other questions about the law.

8. Information provided on this form may be subject to disclosure under the Open Public Records Act.

Revised Addendum Disposition Notes: NONE

State of New Jersey

Department of Environmental Protection

GOVERNMENT RECORDS REQUEST FORM

IMPORTANT NOTICE

Please read this entire form carefully as it contains important information concerning the response to your record request, accessing records, disputing denials, and your rights concerning government records. For further information, access WWW.NJ.GOV/DEP/OPRA.

Requestor Information

First Name: RICHARD MI J Last Name MAILHOT

Company: DRESDNER ROBIN

Mailing Address: 55 LANE ROAD SUITE 220

City: Fairfield Twp State: NJ Zip: 07004 Email: rmailhot@dresdnerrobin.com

Business Telephone: (201) 725-8270 Extension

Facsimile Telephone: () -

State Use Only

Tracking #	287951
Received Date	03/24/2021
Access Method	**Send Electronic copies**

All matters relating to the response and access of any records identified for this request should be directed to:

NJDEP – Office of Record Access
401 East State Street
PO Box 420 Mail Code 401-06Q
Trenton, New Jersey 08625-0420

Tele #: (609) 341-3121
Fax #: (609) 292-1177

Record Request Details:

For the preparation of a Preliminary Assessment, we are requesting a review of the Right-to-Know files for the property PI# 00000045255.

Disposition Notes

Based on this record request, responsive records have been identified and will be emailed to you within 5-business days. Requestor may contact the Office of Record Access at 609-341-3121 to obtain further information.

Addendum Disposition Notes: Please be advised that at this time, due to the circumstances surrounding the ongoing COVID-19 pandemic and the Governor directing State employees to work remotely and limitation of onsite resources, the NJDEP may not be able to provide the records within the normal identified timeframes (See N.J.S.A. 47:1A-5(i)(2)). We apologize for this potential inconvenience.

Record Request Response

In Progress	–	Open	
Filled	–	Closed	X
Denied	–	Closed	
Partial	–	Closed	

Matthew J. Coefer 03/25/2021

Custodian Signature **Date**

Access to Government Records Under the New Jersey Open Public Records Act (N.J.S.A. 47:1A-1 et seq.)

Information Regarding the Requested Records		
If your request is in reference to a single facility, please provide the name of the facility, and the name of the operator name of the facility:	Facility Name: **Titanic Merchandising** Operator Name:	
Please provide the owner name the facility or parcel of land:	Owner Name:	
If your request is in reference to a specific parcel of land, please provide the street address, block, lot and property owner of the parcel of land: (Note: if the property in question is over multiple blocks and lots, please list all in the description field below)	Street Address 1: **222 Jersey City Blvd** Street Address 2: Block: Lot:	
If your request is in reference to a facility, site or parcel of land, please provide the Municipality and County where the facility, site or parcel of land is located:	County: **Hudson** Municipality: **Jersey City**	
If the request is in reference to a particular permit issued by NJDEP, please provide the type of permit and any identifying numbers such as permit, incident or case numbers. (i.e. Fishing, Hunting, Hazardous Waste, Solid Waste, Land Use, NJPDES, Pesticides, Stream Encroachment, TWA, UST, Water Allocation)	List Permit Type:	List ID Numbers:
If your request is in reference to an individual, please provide the individual's name and type, and if the individual is a DEP employee, your relationship with the individual:	Individual's name: Type of Individual: Relationship:	
If the an individual was specified above, the individual was DEP Licensed, please specify the license type the individual holds:	License Type:	

The New Jersey Department of Environmental Protection has responded to your submitted Open Public Records Act (OPRA) record request. The following information will help you understand the response and your next available actions.

Tracking #: This is the Department's assigned Tracking # to your OPRA record request, which should be used in all corresponding matters.

Record Request Response:

- **In Progress** – Based on the nature of the request, the records sought, and/or the manner to which the records may exists, the Department requires additional time to investigate and respond to the request.
- **Filled** – Based on the information provided in your request, the Department was able to investigate and respond to your record request.
- **Denied** – Based on the nature of the request and/or the records sought, the Department has denied your request pursuant to a specific exemption(s) cited in N.J.S.A. 47:1A-1 seq.
- **Partial** – The Department has identified both responsive government records and records being denied based on the nature of the request and/or the records sought, that do not meet the definition of a government record pursuant to a specific exemption(s) cited in N.J.S.A. 47:1A-1 seq.

Disposition Notes: Provides detailed information concerning the Department's response to your request.

Accessing Records: Dependent on the volume of records and your interest, there are five (5) methods available to access the responsive government records:

- **File Review** – Schedule a file review with the Department to directly access the records and take notes or tag records of interest for copying. Copying can be performed by either the Department's onsite Copying Unit at State duplication fee costs or by the requester employing a Copy Vendor Service. If there are records stored in archives, a five-day processing period will be included prior to scheduling a review.
- **Copy Request** – All records of interest will be copied by the Department's onsite Copying Unit at State duplication fee costs unless a Copy Vendor Service is employed.
- **Electronic Records Request** – Dependent on the size & nature of the e-records, the Department will email the records or provide a CD or DVD.
- **Fax Request** – Based on the number of pages, the Department faxes the responsive records.

Access to Government Records Under the New Jersey Open Public Records Act (N.J.S.A. 47:1A-1 et seq.)

- **Web Access** – The responsive records can be access directly through the Department's web site. Web address will be provided.

1. The fees for duplication of a government record are specified below. We will notify you of any special charges, special service charges or other additional charges authorized by State law or regulation before processing your request. Payment shall be made by check or money order payable to the State of New Jersey and mailed to the address specified below.

   Hard Copies: Letter & Legal size = $0.05 per page
   Oversized Maps (Color) = $5.00 per map
   Oversized Maps (B&W) = $3.00 per map

   Electronic Records: CDs = $0.55 per CD
   DVDs = $0.55 per DVD

2. Pursuant to OPRA (C.47:1A-5c & C47:1A-5d), the Department will apply special service charge for any extraordinary expenditure of time and effort to accommodate a request. The special service charge will be based on the actual direct cost of providing the records. The requester shall have the opportunity to review and object to the charge prior to it being incurred; however, in the event the requester objects to the special service charge, the request will be closed and access to the records will not be granted.

3. By law, the Department must notify you that it grants or denies a request for access to government records within seven business days after the custodian of the record requested receives the request, provided that the record is currently available and not in storage. If the record requested is not currently available or is in storage, the custodian will advise you within seven business days when the record can be made available and the estimated cost. You may agree with the custodian to extend the time for making records available, or granting or denying your request.

4. You may be denied access to a government record if your request would substantially disrupt agency operations and the custodian is unable to reach a reasonable solution with you.

5. If the Department was unable to comply with your request for access to a government record, the custodian will indicate the reasons for denial on the request form.

6. Except as otherwise provided by law or by agreement with the requester, if the custodian of the record requested fails to respond to you within seven business days of receiving a request form, the failure to respond will be considered a denial of your request.

7. **Resolution of Disputed Findings:**

   In the event that a requester does not agree with the Department's record response, the requester should:

   No Records - Reexamined the request details to evaluate if all of the information was provided that could aid the Department in locating records. The Department's ability to identify records of interest is in direct correlation to matching the Department information with the information provided on the request. Such important identifiers are Facility/Site Name, Address, Case #, Permit #, Block/Lot.

   Denial - If your request for access to a government record has been denied or unfilled within the time permitted by law, you have a right to challenge the decision by the Department to deny access. The Department denies access to records only when those records do not meet the definition of a government record and/or public access is not allowed pursuant to the law. At your option, you may either:

   a. Contact the Office of Record Access to re-visit the matter or provide further explanation.

   b. Institute a proceeding in the Superior Court of New Jersey

   c. File a complaint in writing with the Government Records Council (GRC). You may contact the GRC by toll-free telephone at 866-850-0511, by mail at PO Box 819, Trenton, NJ, 08625, by e-mail at *grc@dca.state.nj.us*, or at their web site at *www.state.nj.us/grc*. The Council can also respond to other questions about the law.

8. Information provided on this form may be subject to disclosure under the Open Public Records Act.

Revised Addendum Disposition Notes: NONE

State of New Jersey

Department of Environmental Protection

GOVERNMENT RECORDS REQUEST FORM

IMPORTANT NOTICE

Please read this entire form carefully as it contains important information concerning the response to your record request, accessing records, disputing denials, and your rights concerning government records. For further information, access WWW.NJ.GOV/DEP/OPRA.

Requestor Information

First Name: RICHARD MI J Last Name MAILHOT

Company: DRESDNER ROBIN

Mailing Address: 55 LANE ROAD SUITE 220

City: Fairfield State: NJ Zip: 07004 Email: rmailhot@dresdnerrobin.com

Business Telephone: (201) 725-8270 Extension

Facsimile Telephone: () -

State Use Only

Tracking #	287953
Received Date	03/24/2021
Access Method	**Send Electronic copies**

All matters relating to the response and access of any records identified for this request should be directed to:

NJDEP – Office of Record Access
401 East State Street
PO Box 420 Mail Code 401-06Q
Trenton, New Jersey 08625-0420

Tele #: (609) 341-3121
Fax #: (609) 292-1177

Record Request Details:

For the preparation of a Preliminary Assessment, we are requesting a review of the Site Remediation Program files for the property (PI# G000015743). We seek all identifiable remedial records for the subject property.

Disposition Notes

Based on this record request,responsive records have been identified and available for access. Requester should contact the Office of Record Access at 609-341-3121 to schedule a file review, copies, or to obtain further information.

Record Request Response

In Progress	–	Open	
Filled	–	Closed	**X**
Denied	–	Closed	
Partial	–	Closed	

Addendum Disposition Notes: Please be advised that at this time, in accordance with N.J.S.A. 47:1A-5(i)(2) due to the circumstances surrounding the ongoing COVID-19 pandemic and the direction of the Governor to strictly observe the practice of social distancing and directing State employees to work remotely; the NJDEP is not able to provide access to the identified responsive records within the normal scheduling times. The NJDEP work force has transitioned to work remotely from home, impacting the ability of the NJDEP to readily access onsite and archived government records, conduct onsite inspections, and copy responsive records. The NJDEP will try its best to provide access as soon as possible to responsive records (i.e. inspection of records or copies) based on onsite resources and capabilities. We apologize for this inconvenience.



03/29/2021

Custodian Signature **Date**

Access to Government Records Under the New Jersey Open Public Records Act (N.J.S.A. 47:1A-1 et seq.)

Information Regarding the Requested Records		
If your request is in reference to a single facility, please provide the name of the facility, and the name of the operator name of the facility:	Facility Name: **Star D Manufacturing Co.** Operator Name:	
Please provide the owner name the facility or parcel of land:	Owner Name:	
If your request is in reference to a specific parcel of land, please provide the street address, block, lot and property owner of the parcel of land: (Note: if the property in question is over multiple blocks and lots, please list all in the description field below)	Street Address 1: Street Address 2: Block: Lot:	
If your request is in reference to a facility, site or parcel of land, please provide the Municipality and County where the facility, site or parcel of land is located:	County: **Hudson** Municipality: **Jersey City**	
If the request is in reference to a particular permit issued by NJDEP, please provide the type of permit and any identifying numbers such as permit, incident or case numbers. (i.e. Fishing, Hunting, Hazardous Waste, Solid Waste, Land Use, NJPDES, Pesticides, Stream Encroachment, TWA, UST, Water Allocation)	List Permit Type:	List ID Numbers:
If your request is in reference to an individual, please provide the individual's name and type, and if the individual is a DEP employee, your relationship with the individual:	Individual's name: Type of Individual: Relationship:	
If the an individual was specified above, the individual was DEP Licensed, please specify the license type the individual holds:	License Type:	

The New Jersey Department of Environmental Protection has responded to your submitted Open Public Records Act (OPRA) record request. The following information will help you understand the response and your next available actions.

Tracking #: This is the Department's assigned Tracking # to your OPRA record request, which should be used in all corresponding matters.

Record Request Response:

- **In Progress** – Based on the nature of the request, the records sought, and/or the manner to which the records may exists, the Department requires additional time to investigate and respond to the request.
- **Filled** – Based on the information provided in your request, the Department was able to investigate and respond to your record request.
- **Denied** – Based on the nature of the request and/or the records sought, the Department has denied your request pursuant to a specific exemption(s) cited in N.J.S.A. 47:1A-1 seq.
- **Partial** – The Department has identified both responsive government records and records being denied based on the nature of the request and/or the records sought, that do not meet the definition of a government record pursuant to a specific exemption(s) cited in N.J.S.A. 47:1A-1 seq.

Disposition Notes: Provides detailed information concerning the Department's response to your request.

Accessing Records: Dependent on the volume of records and your interest, there are five (5) methods available to access the responsive government records:

- **File Review** – Schedule a file review with the Department to directly access the records and take notes or tag records of interest for copying. Copying can be performed by either the Department's onsite Copying Unit at State duplication fee costs or by the requester employing a Copy Vendor Service. If there are records stored in archives, a five-day processing period will be included prior to scheduling a review.
- **Copy Request** – All records of interest will be copied by the Department's onsite Copying Unit at State duplication fee costs unless a Copy Vendor Service is employed.
- **Electronic Records Request** – Dependent on the size & nature of the e-records, the Department will email the records or provide a CD or DVD.
- **Fax Request** – Based on the number of pages, the Department faxes the responsive records.

Access to Government Records Under the New Jersey Open Public Records Act (N.J.S.A. 47:1A-1 et seq.)

- **Web Access** – The responsive records can be access directly through the Department's web site. Web address will be provided.

1. The fees for duplication of a government record are specified below. We will notify you of any special charges, special service charges or other additional charges authorized by State law or regulation before processing your request. Payment shall be made by check or money order payable to the State of New Jersey and mailed to the address specified below.

   Hard Copies: Letter & Legal size = $0.05 per page
   Oversized Maps (Color) = $5.00 per map
   Oversized Maps (B&W) = $3.00 per map

   Electronic Records: CDs = $0.55 per CD
   DVDs = $0.55 per DVD

2. Pursuant to OPRA (C.47:1A-5c & C47:1A-5d), the Department will apply special service charge for any extraordinary expenditure of time and effort to accommodate a request. The special service charge will be based on the actual direct cost of providing the records. The requester shall have the opportunity to review and object to the charge prior to it being incurred; however, in the event the requester objects to the special service charge, the request will be closed and access to the records will not be granted.

3. By law, the Department must notify you that it grants or denies a request for access to government records within seven business days after the custodian of the record requested receives the request, provided that the record is currently available and not in storage. If the record requested is not currently available or is in storage, the custodian will advise you within seven business days when the record can be made available and the estimated cost. You may agree with the custodian to extend the time for making records available, or granting or denying your request.

4. You may be denied access to a government record if your request would substantially disrupt agency operations and the custodian is unable to reach a reasonable solution with you.

5. If the Department was unable to comply with your request for access to a government record, the custodian will indicate the reasons for denial on the request form.

6. Except as otherwise provided by law or by agreement with the requester, if the custodian of the record requested fails to respond to you within seven business days of receiving a request form, the failure to respond will be considered a denial of your request.

7. **Resolution of Disputed Findings:**

   In the event that a requester does not agree with the Department's record response, the requester should:

   No Records - Reexamined the request details to evaluate if all of the information was provided that could aid the Department in locating records. The Department's ability to identify records of interest is in direct correlation to matching the Department information with the information provided on the request. Such important identifiers are Facility/Site Name, Address, Case #, Permit #, Block/Lot.

   Denial - If your request for access to a government record has been denied or unfilled within the time permitted by law, you have a right to challenge the decision by the Department to deny access. The Department denies access to records only when those records do not meet the definition of a government record and/or public access is not allowed pursuant to the law. At your option, you may either:

   a. Contact the Office of Record Access to re-visit the matter or provide further explanation.

   b. Institute a proceeding in the Superior Court of New Jersey

   c. File a complaint in writing with the Government Records Council (GRC). You may contact the GRC by toll-free telephone at 866-850-0511, by mail at PO Box 819, Trenton, NJ, 08625, by e-mail at *grc@dca.state.nj.us*, or at their web site at *www.state.nj.us/grc*. The Council can also respond to other questions about the law.

8. Information provided on this form may be subject to disclosure under the Open Public Records Act.

Revised Addendum Disposition Notes: NONE

State of New Jersey

Department of Environmental Protection

GOVERNMENT RECORDS REQUEST FORM

IMPORTANT NOTICE

Please read this entire form carefully as it contains important information concerning the response to your record request, accessing records, disputing denials, and your rights concerning government records. For further information, access WWW.NJ.GOV/DEP/OPRA.

Requestor Information

First Name: RICHARD MI J Last Name MAILHOT

Company: DRESDNER ROBIN

Mailing Address: 55 LANE ROAD SUITE 220

City: Fairfield Twp State: NJ Zip: 07004 Email: rmailhot@dresdnerrobin.com

Business Telephone: (201) 725-8270 Extension

Facsimile Telephone: () -

State Use Only

Tracking #	287954
Received Date	03/24/2021
Access Method	**Send Electronic copies**

All matters relating to the response and access of any records identified for this request should be directed to:

NJDEP – Office of Record Access
401 East State Street
PO Box 420 Mail Code 401-06Q
Trenton, New Jersey 08625-0420

Tele #: (609) 341-3121
Fax #: (609) 292-1177

Record Request Details:

For the preparation of a Preliminary Assessment, we are requesting a review of the Site Remediation Program files for the property (PI# G000006741). We seek all identifiable remedial records for the subject property.

Disposition Notes

Based on this record request,responsive records have been identified and available for access. Requester should contact the Office of Record Access at 609-341-3121 to schedule a file review, copies, or to obtain further information.

Record Request Response

In Progress	–	Open	
Filled	–	Closed	X
Denied	–	Closed	
Partial	–	Closed	

Addendum Disposition Notes: Based on this request, responsive records have been located. Contact us at 609-341-3121 to schedule access/inspection. Please note that the request is very broad and does not define specific records and for that reason; the NJDEP is providing all remedial, permitting and environmental records that were able to be identified based on your request from the NJDEP Site Remediation Program that have historically been provided in response to Environmental Phase I or Due Diligence (e.g. performing a Preliminary Assessment) requests.Please be advised that at this time, due to the circumstances surrounding the ongoing COVID-19 pandemic and the direction of the Governor to strictly observe the practice of social distancing and directing State employees to work remotely; the NJDEP is not able to fully respond to record requests within the prescribed timeframe under the Open Public Records Act, N.J.S.A. 47:1A-1 et seq (OPRA). The NJDEP work force has transitioned to work remotely from home, impacting the ability of the NJDEP to access onsite and archived government records, conduct onsite inspections, and copy responsive records. In

Matthew J. Cooper

03/25/2021

Access to Government Records Under the New Jersey Open Public Records Act (N.J.S.A. 47:1A-1 et seq.)

accordance with N.J.S.A. 47:1A-5(i)(2) and in maintaining consistency with the social distancing directives of the Governor, the NJDEP is not able to provide access to the identified responsive records within the normal scheduling times. The NJDEP will try its best to provide access to the records based on onsite resources and capabilities. We apologize for this inconvenience.	Custodian Signature **Date**

Information Regarding the Requested Records		
If your request is in reference to a single facility, please provide the name of the facility, and the name of the operator name of the facility:	Facility Name: **VIP Container Repair Inc (Former)** Operator Name:	
Please provide the owner name the facility or parcel of land:	Owner Name:	
If your request is in reference to a specific parcel of land, please provide the street address, block, lot and property owner of the parcel of land: (Note: if the property in question is over multiple blocks and lots, please list all in the description field below)	Street Address 1: **248 Johnson Ave.** Street Address 2: Block: Lot:	
If your request is in reference to a facility, site or parcel of land, please provide the Municipality and County where the facility, site or parcel of land is located:	County: **Hudson** Municipality: **Jersey City**	
If the request is in reference to a particular permit issued by NJDEP, please provide the type of permit and any identifying numbers such as permit, incident or case numbers. (i.e. Fishing, Hunting, Hazardous Waste, Solid Waste, Land Use, NJPDES, Pesticides, Stream Encroachment, TWA, UST, Water Allocation)	List Permit Type:	List ID Numbers:
If your request is in reference to an individual, please provide the individual's name and type, and if the individual is a DEP employee, your relationship with the individual:	Individual's name: Type of Individual: Relationship:	
If the an individual was specified above, the individual was DEP Licensed, please specify the license type the individual holds:	License Type:	

The New Jersey Department of Environmental Protection has responded to your submitted Open Public Records Act (OPRA) record request. The following information will help you understand the response and your next available actions.

Tracking #: This is the Department's assigned Tracking # to your OPRA record request, which should be used in all corresponding matters.

Record Request Response:

- **In Progress** – Based on the nature of the request, the records sought, and/or the manner to which the records may exists, the Department requires additional time to investigate and respond to the request.
- **Filled** – Based on the information provided in your request, the Department was able to investigate and respond to your record request.
- **Denied** – Based on the nature of the request and/or the records sought, the Department has denied your request pursuant to a specific exemption(s) cited in N.J.S.A. 47:1A-1 seq.
- **Partial** – The Department has identified both responsive government records and records being denied based on the nature of the request and/or the records sought, that do not meet the definition of a government record pursuant to a specific exemption(s) cited in N.J.S.A. 47:1A-1 seq.

Disposition Notes: Provides detailed information concerning the Department's response to your request.

Accessing Records: Dependent on the volume of records and your interest, there are five (5) methods available to access the responsive government records:

- **File Review** – Schedule a file review with the Department to directly access the records and take notes or tag records of interest for copying. Copying can be performed by either the Department's onsite Copying Unit at State duplication fee costs or by the requester employing a Copy Vendor Service. If there are records stored in archives, a five-day processing period will be included prior to scheduling a review.

Access to Government Records Under the New Jersey Open Public Records Act (N.J.S.A. 47:1A-1 et seq.)

- **Copy Request** – All records of interest will be copied by the Department's onsite Copying Unit at State duplication fee costs unless a Copy Vendor Service is employed.
- **Electronic Records Request** – Dependent on the size & nature of the e-records, the Department will email the records or provide a CD or DVD.
- **Fax Request** – Based on the number of pages, the Department faxes the responsive records.
- **Web Access** – The responsive records can be access directly through the Department's web site. Web address will be provided.

1. The fees for duplication of a government record are specified below. We will notify you of any special charges, special service charges or other additional charges authorized by State law or regulation before processing your request. Payment shall be made by check or money order payable to the State of New Jersey and mailed to the address specified below.

   Hard Copies: Letter & Legal size = $0.05 per page
   Oversized Maps (Color) = $5.00 per map
   Oversized Maps (B&W) = $3.00 per map

   Electronic Records: CDs = $0.55 per CD
   DVDs = $0.55 per DVD

2. Pursuant to OPRA (C.47:1A-5c & C47:1A-5d), the Department will apply special service charge for any extraordinary expenditure of time and effort to accommodate a request. The special service charge will be based on the actual direct cost of providing the records. The requester shall have the opportunity to review and object to the charge prior to it being incurred; however, in the event the requester objects to the special service charge, the request will be closed and access to the records will not be granted.
3. By law, the Department must notify you that it grants or denies a request for access to government records within seven business days after the custodian of the record requested receives the request, provided that the record is currently available and not in storage. If the record requested is not currently available or is in storage, the custodian will advise you within seven business days when the record can be made available and the estimated cost. You may agree with the custodian to extend the time for making records available, or granting or denying your request.
4. You may be denied access to a government record if your request would substantially disrupt agency operations and the custodian is unable to reach a reasonable solution with you.
5. If the Department was unable to comply with your request for access to a government record, the custodian will indicate the reasons for denial on the request form.
6. Except as otherwise provided by law or by agreement with the requester, if the custodian of the record requested fails to respond to you within seven business days of receiving a request form, the failure to respond will be considered a denial of your request.
7. **Resolution of Disputed Findings:**

   In the event that a requester does not agree with the Department's record response, the requester should:

   No Records - Reexamined the request details to evaluate if all of the information was provided that could aid the Department in locating records. The Department's ability to identify records of interest is in direct correlation to matching the Department information with the information provided on the request. Such important identifiers are Facility/Site Name, Address, Case #, Permit #, Block/Lot.

   Denial - If your request for access to a government record has been denied or unfilled within the time permitted by law, you have a right to challenge the decision by the Department to deny access. The Department denies access to records only when those records do not meet the definition of a government record and/or public access is not allowed pursuant to the law. At your option, you may either:

   a. Contact the Office of Record Access to re-visit the matter or provide further explanation.

   b. Institute a proceeding in the Superior Court of New Jersey

   c. File a complaint in writing with the Government Records Council (GRC). You may contact the GRC by toll-free telephone at 866-850-0511, by mail at PO Box 819, Trenton, NJ, 08625, by e-mail at *grc@dca.state.nj.us*, or at their web site at *www.state.nj.us/grc*. The Council can also respond to other questions about the law.

8. Information provided on this form may be subject to disclosure under the Open Public Records Act.

Access to Government Records Under the New Jersey Open Public Records Act (N.J.S.A. 47:1A-1 et seq.)

Revised Addendum Disposition Notes: NONE

State of New Jersey

Department of Environmental Protection

GOVERNMENT RECORDS REQUEST FORM

IMPORTANT NOTICE

Please read this entire form carefully as it contains important information concerning the response to your record request, accessing records, disputing denials, and your rights concerning government records. For further information, access WWW.NJ.GOV/DEP/OPRA.

Requestor Information

First Name: RICHARD MI J Last Name MAILHOT

Company: DRESDNER ROBIN

Mailing Address: 55 LANE ROAD SUITE 220

City: Fairfield Twp State: NJ Zip: 07004 Email: rmailhot@dresdnerrobin.com

Business Telephone: (201) 725-8270 Extension

Facsimile Telephone: () -

State Use Only

Tracking #	287955
Received Date	03/24/2021
Access Method	**Send Electronic copies**

All matters relating to the response and access of any records identified for this request should be directed to:

NJDEP – Office of Record Access
401 East State Street
PO Box 420 Mail Code 401-06Q
Trenton, New Jersey 08625-0420

Tele #: (609) 341-3121
Fax #: (609) 292-1177

Record Request Details:

For the preparation of a Preliminary Assessment, we are requesting a review of the Site Remediation Program files for the property (PI# G000044585). We seek all identifiable remedial records for the subject property.

Disposition Notes

Based on this record request, responsive records have been identified and will be emailed to you within 5-business days. Requestor may contact the Office of Record Access at 609-341-3121 to obtain further information.

Record Request Response

In Progress	–	Open	
Filled	–	Closed	X
Denied	–	Closed	
Partial	–	Closed	

Addendum Disposition Notes: Based on this request, responsive records have been ordered and will be emailed once received. Please note that the request is very broad and does not define specific records and for that reason; the NJDEP is providing all remedial, permitting and environmental records that were able to be identified based on your request from the NJDEP Site Remediation Program that have historically been provided in response to Environmental Phase I or Due Diligence (e.g. performing a Preliminary Assessment) requests.Please be advised that at this time, due to the circumstances surrounding the ongoing COVID-19 pandemic and the Governor directing State employees to work remotely and limitation of onsite resources, the NJDEP may not be able to provide the records within the normal identified timeframes (See N.J.S.A. 47:1A-5(i)(2)). We apologize for this potential inconvenience.

Matthew J. Cooper 03/30/2021

Custodian Signature **Date**

Access to Government Records Under the New Jersey Open Public Records Act (N.J.S.A. 47:1A-1 et seq.)

Information Regarding the Requested Records		
If your request is in reference to a single facility, please provide the name of the facility, and the name of the operator name of the facility:	Facility Name: **Hudson County Chromate 204** Operator Name:	
Please provide the owner name the facility or parcel of land:	Owner Name:	
If your request is in reference to a specific parcel of land, please provide the street address, block, lot and property owner of the parcel of land: (Note: if the property in question is over multiple blocks and lots, please list all in the description field below)	Street Address 1: Street Address 2: Block: Lot:	
If your request is in reference to a facility, site or parcel of land, please provide the Municipality and County where the facility, site or parcel of land is located:	County: **Hudson** Municipality: **Jersey City**	
If the request is in reference to a particular permit issued by NJDEP, please provide the type of permit and any identifying numbers such as permit, incident or case numbers. (i.e. Fishing, Hunting, Hazardous Waste, Solid Waste, Land Use, NJPDES, Pesticides, Stream Encroachment, TWA, UST, Water Allocation)	List Permit Type:	List ID Numbers:
If your request is in reference to an individual, please provide the individual's name and type, and if the individual is a DEP employee, your relationship with the individual:	Individual's name: Type of Individual: Relationship:	
If the an individual was specified above, the individual was DEP Licensed, please specify the license type the individual holds:	License Type:	

The New Jersey Department of Environmental Protection has responded to your submitted Open Public Records Act (OPRA) record request. The following information will help you understand the response and your next available actions.

Tracking #: This is the Department's assigned Tracking # to your OPRA record request, which should be used in all corresponding matters.

Record Request Response:

- **In Progress** – Based on the nature of the request, the records sought, and/or the manner to which the records may exists, the Department requires additional time to investigate and respond to the request.
- **Filled** – Based on the information provided in your request, the Department was able to investigate and respond to your record request.
- **Denied** – Based on the nature of the request and/or the records sought, the Department has denied your request pursuant to a specific exemption(s) cited in N.J.S.A. 47:1A-1 seq.
- **Partial** – The Department has identified both responsive government records and records being denied based on the nature of the request and/or the records sought, that do not meet the definition of a government record pursuant to a specific exemption(s) cited in N.J.S.A. 47:1A-1 seq.

Disposition Notes: Provides detailed information concerning the Department's response to your request.

Accessing Records: Dependent on the volume of records and your interest, there are five (5) methods available to access the responsive government records:

- **File Review** – Schedule a file review with the Department to directly access the records and take notes or tag records of interest for copying. Copying can be performed by either the Department's onsite Copying Unit at State duplication fee costs or by the requester employing a Copy Vendor Service. If there are records stored in archives, a five-day processing period will be included prior to scheduling a review.
- **Copy Request** – All records of interest will be copied by the Department's onsite Copying Unit at State duplication fee costs unless a Copy Vendor Service is employed.
- **Electronic Records Request** – Dependent on the size & nature of the e-records, the Department will email the records or provide a CD or DVD.
- **Fax Request** – Based on the number of pages, the Department faxes the responsive records.

Access to Government Records Under the New Jersey Open Public Records Act (N.J.S.A. 47:1A-1 et seq.)

- **Web Access** – The responsive records can be access directly through the Department's web site. Web address will be provided.

1. The fees for duplication of a government record are specified below. We will notify you of any special charges, special service charges or other additional charges authorized by State law or regulation before processing your request. Payment shall be made by check or money order payable to the State of New Jersey and mailed to the address specified below.

   Hard Copies: Letter & Legal size = $0.05 per page
   Oversized Maps (Color) = $5.00 per map
   Oversized Maps (B&W) = $3.00 per map

   Electronic Records: CDs = $0.55 per CD
   DVDs = $0.55 per DVD

2. Pursuant to OPRA (C.47:1A-5c & C47:1A-5d), the Department will apply special service charge for any extraordinary expenditure of time and effort to accommodate a request. The special service charge will be based on the actual direct cost of providing the records. The requester shall have the opportunity to review and object to the charge prior to it being incurred; however, in the event the requester objects to the special service charge, the request will be closed and access to the records will not be granted.

3. By law, the Department must notify you that it grants or denies a request for access to government records within seven business days after the custodian of the record requested receives the request, provided that the record is currently available and not in storage. If the record requested is not currently available or is in storage, the custodian will advise you within seven business days when the record can be made available and the estimated cost. You may agree with the custodian to extend the time for making records available, or granting or denying your request.

4. You may be denied access to a government record if your request would substantially disrupt agency operations and the custodian is unable to reach a reasonable solution with you.

5. If the Department was unable to comply with your request for access to a government record, the custodian will indicate the reasons for denial on the request form.

6. Except as otherwise provided by law or by agreement with the requester, if the custodian of the record requested fails to respond to you within seven business days of receiving a request form, the failure to respond will be considered a denial of your request.

7. **Resolution of Disputed Findings:**

   In the event that a requester does not agree with the Department's record response, the requester should:

   No Records - Reexamined the request details to evaluate if all of the information was provided that could aid the Department in locating records. The Department's ability to identify records of interest is in direct correlation to matching the Department information with the information provided on the request. Such important identifiers are Facility/Site Name, Address, Case #, Permit #, Block/Lot.

   Denial - If your request for access to a government record has been denied or unfilled within the time permitted by law, you have a right to challenge the decision by the Department to deny access. The Department denies access to records only when those records do not meet the definition of a government record and/or public access is not allowed pursuant to the law. At your option, you may either:

   a. Contact the Office of Record Access to re-visit the matter or provide further explanation.

   b. Institute a proceeding in the Superior Court of New Jersey

   c. File a complaint in writing with the Government Records Council (GRC). You may contact the GRC by toll-free telephone at 866-850-0511, by mail at PO Box 819, Trenton, NJ, 08625, by e-mail at *grc@dca.state.nj.us*, or at their web site at *www.state.nj.us/grc*. The Council can also respond to other questions about the law.

8. Information provided on this form may be subject to disclosure under the Open Public Records Act.

Revised Addendum Disposition Notes: NONE

State of New Jersey

Department of Environmental Protection

GOVERNMENT RECORDS REQUEST FORM

IMPORTANT NOTICE

Please read this entire form carefully as it contains important information concerning the response to your record request, accessing records, disputing denials, and your rights concerning government records. For further information, access WWW.NJ.GOV/DEP/OPRA.

Requestor Information

First Name: RICHARD MI J Last Name MAILHOT

Company: DRESDNER ROBIN

Mailing Address: 55 LANE ROAD SUITE 220

City: Fairfield Twp State: NJ Zip: 07004 Email: rmailhot@dresdnerrobin.com

Business Telephone: (201) 725-8270 Extension

Facsimile Telephone: () -

State Use Only

Tracking #	288034
Received Date	03/25/2021
Access Method	**Send Electronic copies**

All matters relating to the response and access of any records identified for this request should be directed to:

NJDEP – Office of Record Access
401 East State Street
PO Box 420 Mail Code 401-06Q
Trenton, New Jersey 08625-0420

Tele #: (609) 341-3121
Fax #: (609) 292-1177

Record Request Details:

For the preparation of a Preliminary Assessment, we are requesting a review of the Site Remediation Program files for the property (PI# G000008714). We seek all identifiable remedial records for the subject property.

Disposition Notes

Based on the record request, responsive electronic records have been identified. The records are too large in size to be emailed and can be provided either on a CD/DVD or uploaded to a File Sharing Transfer site. Requester should contact the Office of Record Access to authorize the creation of a CD/DVD, which will trigger an invoice for the cost and mailing of the CD/DVD; or provide the access information for the NJDEP to upload to the File Sharing Transfer site established by the Requester.

Addendum Disposition Notes: NONE

Record Request Response

In Progress	–	Open	
Filled	–	Closed	X
Denied	–	Closed	
Partial	–	Closed	

Matthew J. Coefer 03/25/2021

Custodian Signature **Date**

Access to Government Records Under the New Jersey Open Public Records Act (N.J.S.A. 47:1A-1 et seq.)

Information Regarding the Requested Records		
If your request is in reference to a single facility, please provide the name of the facility, and the name of the operator name of the facility:	Facility Name: **Hudson County Chromate 91** Operator Name:	
Please provide the owner name the facility or parcel of land:	Owner Name:	
If your request is in reference to a specific parcel of land, please provide the street address, block, lot and property owner of the parcel of land: (Note: if the property in question is over multiple blocks and lots, please list all in the description field below)	Street Address 1: Street Address 2: Block: Lot:	
If your request is in reference to a facility, site or parcel of land, please provide the Municipality and County where the facility, site or parcel of land is located:	County: **Hudson** Municipality: **Jersey City**	
If the request is in reference to a particular permit issued by NJDEP, please provide the type of permit and any identifying numbers such as permit, incident or case numbers. (i.e. Fishing, Hunting, Hazardous Waste, Solid Waste, Land Use, NJPDES, Pesticides, Stream Encroachment, TWA, UST, Water Allocation)	List Permit Type:	List ID Numbers:
If your request is in reference to an individual, please provide the individual's name and type, and if the individual is a DEP employee, your relationship with the individual:	Individual's name: Type of Individual: Relationship:	
If the an individual was specified above, the individual was DEP Licensed, please specify the license type the individual holds:	License Type:	

The New Jersey Department of Environmental Protection has responded to your submitted Open Public Records Act (OPRA) record request. The following information will help you understand the response and your next available actions.

Tracking #: This is the Department's assigned Tracking # to your OPRA record request, which should be used in all corresponding matters.

Record Request Response:

- **In Progress** – Based on the nature of the request, the records sought, and/or the manner to which the records may exists, the Department requires additional time to investigate and respond to the request.
- **Filled** – Based on the information provided in your request, the Department was able to investigate and respond to your record request.
- **Denied** – Based on the nature of the request and/or the records sought, the Department has denied your request pursuant to a specific exemption(s) cited in N.J.S.A. 47:1A-1 seq.
- **Partial** – The Department has identified both responsive government records and records being denied based on the nature of the request and/or the records sought, that do not meet the definition of a government record pursuant to a specific exemption(s) cited in N.J.S.A. 47:1A-1 seq.

Disposition Notes: Provides detailed information concerning the Department's response to your request.

Accessing Records: Dependent on the volume of records and your interest, there are five (5) methods available to access the responsive government records:

- **File Review** – Schedule a file review with the Department to directly access the records and take notes or tag records of interest for copying. Copying can be performed by either the Department's onsite Copying Unit at State duplication fee costs or by the requester employing a Copy Vendor Service. If there are records stored in archives, a five-day processing period will be included prior to scheduling a review.
- **Copy Request** – All records of interest will be copied by the Department's onsite Copying Unit at State duplication fee costs unless a Copy Vendor Service is employed.
- **Electronic Records Request** – Dependent on the size & nature of the e-records, the Department will email the records or provide a CD or DVD.
- **Fax Request** – Based on the number of pages, the Department faxes the responsive records.

Access to Government Records Under the New Jersey Open Public Records Act (N.J.S.A. 47:1A-1 et seq.)

- **Web Access** – The responsive records can be access directly through the Department's web site. Web address will be provided.

1. The fees for duplication of a government record are specified below. We will notify you of any special charges, special service charges or other additional charges authorized by State law or regulation before processing your request. Payment shall be made by check or money order payable to the State of New Jersey and mailed to the address specified below.

   Hard Copies: Letter & Legal size = $0.05 per page
   Oversized Maps (Color) = $5.00 per map
   Oversized Maps (B&W) = $3.00 per map

   Electronic Records: CDs = $0.55 per CD
   DVDs = $0.55 per DVD

2. Pursuant to OPRA (C.47:1A-5c & C47:1A-5d), the Department will apply special service charge for any extraordinary expenditure of time and effort to accommodate a request. The special service charge will be based on the actual direct cost of providing the records. The requester shall have the opportunity to review and object to the charge prior to it being incurred; however, in the event the requester objects to the special service charge, the request will be closed and access to the records will not be granted.

3. By law, the Department must notify you that it grants or denies a request for access to government records within seven business days after the custodian of the record requested receives the request, provided that the record is currently available and not in storage. If the record requested is not currently available or is in storage, the custodian will advise you within seven business days when the record can be made available and the estimated cost. You may agree with the custodian to extend the time for making records available, or granting or denying your request.

4. You may be denied access to a government record if your request would substantially disrupt agency operations and the custodian is unable to reach a reasonable solution with you.

5. If the Department was unable to comply with your request for access to a government record, the custodian will indicate the reasons for denial on the request form.

6. Except as otherwise provided by law or by agreement with the requester, if the custodian of the record requested fails to respond to you within seven business days of receiving a request form, the failure to respond will be considered a denial of your request.

7. **Resolution of Disputed Findings:**

   In the event that a requester does not agree with the Department's record response, the requester should:

   No Records - Reexamined the request details to evaluate if all of the information was provided that could aid the Department in locating records. The Department's ability to identify records of interest is in direct correlation to matching the Department information with the information provided on the request. Such important identifiers are Facility/Site Name, Address, Case #, Permit #, Block/Lot.

   Denial - If your request for access to a government record has been denied or unfilled within the time permitted by law, you have a right to challenge the decision by the Department to deny access. The Department denies access to records only when those records do not meet the definition of a government record and/or public access is not allowed pursuant to the law. At your option, you may either:

   a. Contact the Office of Record Access to re-visit the matter or provide further explanation.

   b. Institute a proceeding in the Superior Court of New Jersey

   c. File a complaint in writing with the Government Records Council (GRC). You may contact the GRC by toll-free telephone at 866-850-0511, by mail at PO Box 819, Trenton, NJ, 08625, by e-mail at *grc@dca.state.nj.us*, or at their web site at *www.state.nj.us/grc*. The Council can also respond to other questions about the law.

8. Information provided on this form may be subject to disclosure under the Open Public Records Act.

Revised Addendum Disposition Notes: NONE

State of New Jersey

Department of Environmental Protection

GOVERNMENT RECORDS REQUEST FORM

IMPORTANT NOTICE

Please read this entire form carefully as it contains important information concerning the response to your record request, accessing records, disputing denials, and your rights concerning government records. For further information, access WWW.NJ.GOV/DEP/OPRA.

Requestor Information

First Name: RICHARD MI J Last Name MAILHOT

Company: DRESDNER ROBIN

Mailing Address: 55 LANE ROAD SUITE 220

City: Fairfield State: NJ Zip: 07004 Email: rmailhot@dresdnerrobin.com

Business Telephone: (201) 725-8270 Extension

Facsimile Telephone: () -

State Use Only

Tracking #	288036
Received Date	03/25/2021
Access Method	**Send Electronic copies**

All matters relating to the response and access of any records identified for this request should be directed to:

NJDEP – Office of Record Access
401 East State Street
PO Box 420 Mail Code 401-06Q
Trenton, New Jersey 08625-0420

Tele #: (609) 341-3121
Fax #: (609) 292-1177

Record Request Details:

For the preparation of a Preliminary Assessment, we are requesting a review of the Site Remediation Program files for the property (PI# 026315). We seek all identifiable remedial records for the subject property.

Disposition Notes

Based on this record request,responsive records have been identified and available for access. Requester should contact the Office of Record Access at 609-341-3121 to schedule a file review, copies, or to obtain further information.

Record Request Response

In Progress	–	Open	
Filled	–	Closed	**X**
Denied	–	Closed	
Partial	–	Closed	

Addendum Disposition Notes: Please be advised that at this time, due to the circumstances surrounding the ongoing COVID-19 pandemic and the direction of the Governor to strictly observe the practice of social distancing and directing State employees to work remotely; the NJDEP is not able to fully respond to record requests within the prescribed timeframe under the Open Public Records Act, N.J.S.A. 47:1A-1 et seq (OPRA). The NJDEP work force has transitioned to work remotely from home, impacting the ability of the NJDEP to access onsite and archived government records, conduct onsite inspections, and copy responsive records. In accordance with N.J.S.A. 47:1A-5(i)(2) and in maintaining consistency with the social distancing directives of the Governor, the NJDEP is not able to provide access to the identified responsive records within the normal scheduling times. The NJDEP will try its best to provide access to the records based on onsite resources and capabilities. We apologize for this inconvenience.



03/31/2021

Custodian Signature **Date**

Access to Government Records Under the New Jersey Open Public Records Act (N.J.S.A. 47:1A-1 et seq.)

Information Regarding the Requested Records		
If your request is in reference to a single facility, please provide the name of the facility, and the name of the operator name of the facility:	Facility Name: **L& L Select Container Service** Operator Name:	
Please provide the owner name the facility or parcel of land:	Owner Name:	
If your request is in reference to a specific parcel of land, please provide the street address, block, lot and property owner of the parcel of land: (Note: if the property in question is over multiple blocks and lots, please list all in the description field below)	Street Address 1: **246 Johnston Ave.** Street Address 2: Block: Lot:	
If your request is in reference to a facility, site or parcel of land, please provide the Municipality and County where the facility, site or parcel of land is located:	County: **Hudson** Municipality: **Jersey City**	
If the request is in reference to a particular permit issued by NJDEP, please provide the type of permit and any identifying numbers such as permit, incident or case numbers. (i.e. Fishing, Hunting, Hazardous Waste, Solid Waste, Land Use, NJPDES, Pesticides, Stream Encroachment, TWA, UST, Water Allocation)	List Permit Type:	List ID Numbers:
If your request is in reference to an individual, please provide the individual's name and type, and if the individual is a DEP employee, your relationship with the individual:	Individual's name: Type of Individual: Relationship:	
If the an individual was specified above, the individual was DEP Licensed, please specify the license type the individual holds:	License Type:	

The New Jersey Department of Environmental Protection has responded to your submitted Open Public Records Act (OPRA) record request. The following information will help you understand the response and your next available actions.

Tracking #: This is the Department's assigned Tracking # to your OPRA record request, which should be used in all corresponding matters.

Record Request Response:

- **In Progress** – Based on the nature of the request, the records sought, and/or the manner to which the records may exists, the Department requires additional time to investigate and respond to the request.
- **Filled** – Based on the information provided in your request, the Department was able to investigate and respond to your record request.
- **Denied** – Based on the nature of the request and/or the records sought, the Department has denied your request pursuant to a specific exemption(s) cited in N.J.S.A. 47:1A-1 seq.
- **Partial** – The Department has identified both responsive government records and records being denied based on the nature of the request and/or the records sought, that do not meet the definition of a government record pursuant to a specific exemption(s) cited in N.J.S.A. 47:1A-1 seq.

Disposition Notes: Provides detailed information concerning the Department's response to your request.

Accessing Records: Dependent on the volume of records and your interest, there are five (5) methods available to access the responsive government records:

- **File Review** – Schedule a file review with the Department to directly access the records and take notes or tag records of interest for copying. Copying can be performed by either the Department's onsite Copying Unit at State duplication fee costs or by the requester employing a Copy Vendor Service. If there are records stored in archives, a five-day processing period will be included prior to scheduling a review.
- **Copy Request** – All records of interest will be copied by the Department's onsite Copying Unit at State duplication fee costs unless a Copy Vendor Service is employed.
- **Electronic Records Request** – Dependent on the size & nature of the e-records, the Department will email the records or provide a CD or DVD.
- **Fax Request** – Based on the number of pages, the Department faxes the responsive records.

Access to Government Records Under the New Jersey Open Public Records Act (N.J.S.A. 47:1A-1 et seq.)

- **Web Access** – The responsive records can be access directly through the Department's web site. Web address will be provided.

1. The fees for duplication of a government record are specified below. We will notify you of any special charges, special service charges or other additional charges authorized by State law or regulation before processing your request. Payment shall be made by check or money order payable to the State of New Jersey and mailed to the address specified below.

   Hard Copies: Letter & Legal size = $0.05 per page
   Oversized Maps (Color) = $5.00 per map
   Oversized Maps (B&W) = $3.00 per map

   Electronic Records: CDs = $0.55 per CD
   DVDs = $0.55 per DVD

2. Pursuant to OPRA (C.47:1A-5c & C47:1A-5d), the Department will apply special service charge for any extraordinary expenditure of time and effort to accommodate a request. The special service charge will be based on the actual direct cost of providing the records. The requester shall have the opportunity to review and object to the charge prior to it being incurred; however, in the event the requester objects to the special service charge, the request will be closed and access to the records will not be granted.

3. By law, the Department must notify you that it grants or denies a request for access to government records within seven business days after the custodian of the record requested receives the request, provided that the record is currently available and not in storage. If the record requested is not currently available or is in storage, the custodian will advise you within seven business days when the record can be made available and the estimated cost. You may agree with the custodian to extend the time for making records available, or granting or denying your request.

4. You may be denied access to a government record if your request would substantially disrupt agency operations and the custodian is unable to reach a reasonable solution with you.

5. If the Department was unable to comply with your request for access to a government record, the custodian will indicate the reasons for denial on the request form.

6. Except as otherwise provided by law or by agreement with the requester, if the custodian of the record requested fails to respond to you within seven business days of receiving a request form, the failure to respond will be considered a denial of your request.

7. **Resolution of Disputed Findings:**

   In the event that a requester does not agree with the Department's record response, the requester should:

   No Records - Reexamined the request details to evaluate if all of the information was provided that could aid the Department in locating records. The Department's ability to identify records of interest is in direct correlation to matching the Department information with the information provided on the request. Such important identifiers are Facility/Site Name, Address, Case #, Permit #, Block/Lot.

   Denial - If your request for access to a government record has been denied or unfilled within the time permitted by law, you have a right to challenge the decision by the Department to deny access. The Department denies access to records only when those records do not meet the definition of a government record and/or public access is not allowed pursuant to the law. At your option, you may either:

   a. Contact the Office of Record Access to re-visit the matter or provide further explanation.

   b. Institute a proceeding in the Superior Court of New Jersey

   c. File a complaint in writing with the Government Records Council (GRC). You may contact the GRC by toll-free telephone at 866-850-0511, by mail at PO Box 819, Trenton, NJ, 08625, by e-mail at *grc@dca.state.nj.us*, or at their web site at *www.state.nj.us/grc*. The Council can also respond to other questions about the law.

8. Information provided on this form may be subject to disclosure under the Open Public Records Act.

Revised Addendum Disposition Notes: NONE

Richard Mailhot

From: Records, DEP [DEP] <Records.Custodian@dep.nj.gov>
Sent: Wednesday, April 14, 2021 8:27 AM
To: Richard Mailhot; Records, DEP [DEP]
Subject: RE: OPRA Requests 288037 and 288224

Good Morning,

288037 – Is just a CD from Site Remediation you can either have it copied and mailed to you for a charge or you can have it uploaded to a file sharing site of your choosing
288224 – There are 2425 pages responsive to this request you can either schedule a day to come in and review this in mid May or you can have this copied and mailed which could take 2 to 3 months.

Keith Harley

Agency Services Representative
Office of Records Access
401 E. State Street
P.O. Box 420
Mail Code 401-06Q
Trenton, NJ 08625-0420
Phone: 609-341-3121



NOTE: This E-mail is protected by the Electronic Communications Privacy Act, 18 U.S.C. Sections 2510-2521. This E-Mail and its contents, may be Privileged & Confidential due to the Attorney-Client Privilege, Attorney Work Product, and Deliberative Process or under the New Jersey Open Public Records Act. If you are not the intended recipient of this e-mail, please notify the sender, delete it and do not read, act upon, print, disclose, copy, retain or redistribute it.

From: Richard Mailhot <RMailhot@DresdnerRobin.com>
Sent: Tuesday, April 13, 2021 5:38 PM
To: Records, DEP [DEP] <Records.Custodian@dep.nj.gov>
Subject: [EXTERNAL] OPRA Requests 288037 and 288224

Good afternoon

I have two OPRA requests for which receipts (attached) have been received, but a follow up indicating that records are available or not available has not been received. Can someone check on these two requests?

Regards

RICH MAILHOT
SENIOR PROJECT MANAGER

DRESDNER
ROBIN

55 Lane Rd., Suite 220
Fairfield, NJ 07004
D: 973. 559. 7444
C: 201. 725. 8270
WWW.DRESDNERROBIN.COM

This message contains information which may be confidential and privileged. Unless you are the addressee (or authorized to receive for the addressee), you may not use, copy or disclose to anyone the message or any information contained in the message. If you have received the message in error, please advise the sender by reply e-mail and delete the message. Although this email and any attachments are believed to be free from any virus or other defect which may affect any computer or IT system into which they are received or opened, it is the responsibility of the recipient to ensure that they are virus free and no responsibility is accepted by Dresdner Robin for any loss or damage arising in any way for the receipt or use of this e-mail and/or attachments.

State of New Jersey

Department of Environmental Protection

GOVERNMENT RECORDS REQUEST FORM

IMPORTANT NOTICE

Please read this entire form carefully as it contains important information concerning the response to your record request, accessing records, disputing denials, and your rights concerning government records. For further information, access WWW.NJ.GOV/DEP/OPRA.

Requestor Information

First Name: RICHARD MI J Last Name MAILHOT

Company: DRESDNER ROBIN

Mailing Address: 55 LANE ROAD SUITE 220

City: Fairfield State: NJ Zip: 07004 Email: rmailhot@dresdnerrobin.com

Business Telephone: (201) 725-8270 Extension

Facsimile Telephone: () -

State Use Only

Tracking #	288039
Received Date	03/25/2021
Access Method	**Send Electronic copies**

All matters relating to the response and access of any records identified for this request should be directed to:

NJDEP – Office of Record Access
401 East State Street
PO Box 420 Mail Code 401-06Q
Trenton, New Jersey 08625-0420

Tele #: (609) 341-3121
Fax #: (609) 292-1177

Record Request Details:

For the preparation of a Preliminary Assessment, we are requesting a review of the Site Remediation Program files for the property (PI# 732896). We seek all identifiable remedial records for the subject property.

Disposition Notes

Based on this record request,responsive records have been identified and available for access. Requester should contact the Office of Record Access at 609-341-3121 to schedule a file review, copies, or to obtain further information.

Record Request Response

In Progress	–	Open	
Filled	–	Closed	X
Denied	–	Closed	
Partial	–	Closed	

Addendum Disposition Notes: Please be advised that at this time, in accordance with N.J.S.A. 47:1A-5(i)(2) due to the circumstances surrounding the ongoing COVID-19 pandemic and the direction of the Governor to strictly observe the practice of social distancing and directing State employees to work remotely; the NJDEP is not able to provide access to the identified responsive records within the normal scheduling times. The NJDEP work force has transitioned to work remotely from home, impacting the ability of the NJDEP to readily access onsite and archived government records, conduct onsite inspections, and copy responsive records. The NJDEP will try its best to provide access as soon as possible to responsive records (i.e. inspection of records or copies) based on onsite resources and capabilities. We apologize for this inconvenience. Please note that the request is very broad and does not define specific records and for that reason; the NJDEP is providing all remedial, permitting, compliance and enforcement records that were able to be identified based on your request from the NJDEP Site Remediation Program that have historically been provided in response to

Matthew J. Cooper

03/29/2021

Access to Government Records Under the New Jersey Open Public Records Act (N.J.S.A. 47:1A-1 et seq.)

Environmental Phase I or Due Diligence (e.g. performing a Preliminary Assessment) requests.	Custodian Signature	**Date**

Information Regarding the Requested Records		
If your request is in reference to a single facility, please provide the name of the facility, and the name of the operator name of the facility:	Facility Name: **Mill Creek Site** Operator Name:	
Please provide the owner name the facility or parcel of land:	Owner Name:	
If your request is in reference to a specific parcel of land, please provide the street address, block, lot and property owner of the parcel of land: (Note: if the property in question is over multiple blocks and lots, please list all in the description field below)	Street Address 1: Street Address 2: Block: Lot:	
If your request is in reference to a facility, site or parcel of land, please provide the Municipality and County where the facility, site or parcel of land is located:	County: **Hudson** Municipality: **Jersey City**	
If the request is in reference to a particular permit issued by NJDEP, please provide the type of permit and any identifying numbers such as permit, incident or case numbers. (i.e. Fishing, Hunting, Hazardous Waste, Solid Waste, Land Use, NJPDES, Pesticides, Stream Encroachment, TWA, UST, Water Allocation)	List Permit Type:	List ID Numbers:
If your request is in reference to an individual, please provide the individual's name and type, and if the individual is a DEP employee, your relationship with the individual:	Individual's name: Type of Individual: Relationship:	
If the an individual was specified above, the individual was DEP Licensed, please specify the license type the individual holds:	License Type:	

The New Jersey Department of Environmental Protection has responded to your submitted Open Public Records Act (OPRA) record request. The following information will help you understand the response and your next available actions.

Tracking #: This is the Department's assigned Tracking # to your OPRA record request, which should be used in all corresponding matters.

Record Request Response:

- **In Progress** – Based on the nature of the request, the records sought, and/or the manner to which the records may exists, the Department requires additional time to investigate and respond to the request.
- **Filled** – Based on the information provided in your request, the Department was able to investigate and respond to your record request.
- **Denied** – Based on the nature of the request and/or the records sought, the Department has denied your request pursuant to a specific exemption(s) cited in N.J.S.A. 47:1A-1 seq.
- **Partial** – The Department has identified both responsive government records and records being denied based on the nature of the request and/or the records sought, that do not meet the definition of a government record pursuant to a specific exemption(s) cited in N.J.S.A. 47:1A-1 seq.

Disposition Notes: Provides detailed information concerning the Department's response to your request.

Accessing Records: Dependent on the volume of records and your interest, there are five (5) methods available to access the responsive government records:

- **File Review** – Schedule a file review with the Department to directly access the records and take notes or tag records of interest for copying. Copying can be performed by either the Department's onsite Copying Unit at State duplication fee costs or by the requester employing a Copy Vendor Service. If there are records stored in archives, a five-day processing period will be included prior to scheduling a review.
- **Copy Request** – All records of interest will be copied by the Department's onsite Copying Unit at State duplication fee costs unless a Copy Vendor Service is employed.
- **Electronic Records Request** – Dependent on the size & nature of the e-records, the Department will email the records or provide a CD or DVD.

Access to Government Records Under the New Jersey Open Public Records Act (N.J.S.A. 47:1A-1 et seq.)

- **Fax Request** – Based on the number of pages, the Department faxes the responsive records.
- **Web Access** – The responsive records can be access directly through the Department's web site. Web address will be provided.

1. The fees for duplication of a government record are specified below. We will notify you of any special charges, special service charges or other additional charges authorized by State law or regulation before processing your request. Payment shall be made by check or money order payable to the State of New Jersey and mailed to the address specified below.

   Hard Copies: Letter & Legal size = $0.05 per page
   Oversized Maps (Color) = $5.00 per map
   Oversized Maps (B&W) = $3.00 per map

   Electronic Records: CDs = $0.55 per CD
   DVDs = $0.55 per DVD

2. Pursuant to OPRA (C.47:1A-5c & C47:1A-5d), the Department will apply special service charge for any extraordinary expenditure of time and effort to accommodate a request. The special service charge will be based on the actual direct cost of providing the records. The requester shall have the opportunity to review and object to the charge prior to it being incurred; however, in the event the requester objects to the special service charge, the request will be closed and access to the records will not be granted.
3. By law, the Department must notify you that it grants or denies a request for access to government records within seven business days after the custodian of the record requested receives the request, provided that the record is currently available and not in storage. If the record requested is not currently available or is in storage, the custodian will advise you within seven business days when the record can be made available and the estimated cost. You may agree with the custodian to extend the time for making records available, or granting or denying your request.
4. You may be denied access to a government record if your request would substantially disrupt agency operations and the custodian is unable to reach a reasonable solution with you.
5. If the Department was unable to comply with your request for access to a government record, the custodian will indicate the reasons for denial on the request form.
6. Except as otherwise provided by law or by agreement with the requester, if the custodian of the record requested fails to respond to you within seven business days of receiving a request form, the failure to respond will be considered a denial of your request.
7. **Resolution of Disputed Findings:**

   In the event that a requester does not agree with the Department's record response, the requester should:

   No Records - Reexamined the request details to evaluate if all of the information was provided that could aid the Department in locating records. The Department's ability to identify records of interest is in direct correlation to matching the Department information with the information provided on the request. Such important identifiers are Facility/Site Name, Address, Case #, Permit #, Block/Lot.

   Denial - If your request for access to a government record has been denied or unfilled within the time permitted by law, you have a right to challenge the decision by the Department to deny access. The Department denies access to records only when those records do not meet the definition of a government record and/or public access is not allowed pursuant to the law. At your option, you may either:

   a. Contact the Office of Record Access to re-visit the matter or provide further explanation.

   b. Institute a proceeding in the Superior Court of New Jersey

   c. File a complaint in writing with the Government Records Council (GRC). You may contact the GRC by toll-free telephone at 866-850-0511, by mail at PO Box 819, Trenton, NJ, 08625, by e-mail at *grc@dca.state.nj.us*, or at their web site at *www.state.nj.us/grc*. The Council can also respond to other questions about the law.

8. Information provided on this form may be subject to disclosure under the Open Public Records Act.

Revised Addendum Disposition Notes: NONE

State of New Jersey

Department of Environmental Protection

GOVERNMENT RECORDS REQUEST FORM

IMPORTANT NOTICE

Please read this entire form carefully as it contains important information concerning the response to your record request, accessing records, disputing denials, and your rights concerning government records. For further information, access WWW.NJ.GOV/DEP/OPRA.

Requestor Information

First Name: RICHARD MI J Last Name MAILHOT

Company: DRESDNER ROBIN

Mailing Address: 55 LANE ROAD SUITE 220

City: Fairfield State: NJ Zip: 07004 Email: rmailhot@dresdnerrobin.com

Business Telephone: (201) 725-8270 Extension

Facsimile Telephone: () -

State Use Only

Tracking #	288040
Received Date	03/25/2021
Access Method	**Send Electronic copies**

All matters relating to the response and access of any records identified for this request should be directed to:

NJDEP – Office of Record Access
401 East State Street
PO Box 420 Mail Code 401-06Q
Trenton, New Jersey 08625-0420

Tele #: (609) 341-3121
Fax #: (609) 292-1177

Record Request Details:

For the preparation of a Preliminary Assessment, we are requesting a review of the Site Remediation Program files for the property (PI#s G000005810 & 901686). We seek all identifiable remedial records for the subject property.

Disposition Notes

Based on this record request,responsive records have been identified and available for access. Requester should contact the Office of Record Access at 609-341-3121 to schedule a file review, copies, or to obtain further information.

Record Request Response

In Progress	–	Open	
Filled	–	Closed	**X**
Denied	–	Closed	
Partial	–	Closed	

Addendum Disposition Notes: Please be advised that at this time, in accordance with N.J.S.A. 47:1A-5(i)(2) due to the circumstances surrounding the ongoing COVID-19 pandemic and the direction of the Governor to strictly observe the practice of social distancing and directing State employees to work remotely; the NJDEP is not able to provide access to the identified responsive records within the normal scheduling times. The NJDEP work force has transitioned to work remotely from home, impacting the ability of the NJDEP to readily access onsite and archived government records, conduct onsite inspections, and copy responsive records. The NJDEP will try its best to provide access as soon as possible to responsive records (i.e. inspection of records or copies) based on onsite resources and capabilities. We apologize for this inconvenience.



03/29/2021

Custodian Signature **Date**

Access to Government Records Under the New Jersey Open Public Records Act (N.J.S.A. 47:1A-1 et seq.)

Information Regarding the Requested Records		
If your request is in reference to a single facility, please provide the name of the facility, and the name of the operator name of the facility:	Facility Name: **Pittsburgh Metal & Graphics** Operator Name:	
Please provide the owner name the facility or parcel of land:	Owner Name:	
If your request is in reference to a specific parcel of land, please provide the street address, block, lot and property owner of the parcel of land: (Note: if the property in question is over multiple blocks and lots, please list all in the description field below)	Street Address 1: Street Address 2: Block: Lot:	
If your request is in reference to a facility, site or parcel of land, please provide the Municipality and County where the facility, site or parcel of land is located:	County: **Hudson** Municipality: **Jersey City**	
If the request is in reference to a particular permit issued by NJDEP, please provide the type of permit and any identifying numbers such as permit, incident or case numbers. (i.e. Fishing, Hunting, Hazardous Waste, Solid Waste, Land Use, NJPDES, Pesticides, Stream Encroachment, TWA, UST, Water Allocation)	List Permit Type:	List ID Numbers:
If your request is in reference to an individual, please provide the individual's name and type, and if the individual is a DEP employee, your relationship with the individual:	Individual's name: Type of Individual: Relationship:	
If the an individual was specified above, the individual was DEP Licensed, please specify the license type the individual holds:	License Type:	

The New Jersey Department of Environmental Protection has responded to your submitted Open Public Records Act (OPRA) record request. The following information will help you understand the response and your next available actions.

Tracking #: This is the Department's assigned Tracking # to your OPRA record request, which should be used in all corresponding matters.

Record Request Response:

- **In Progress** – Based on the nature of the request, the records sought, and/or the manner to which the records may exists, the Department requires additional time to investigate and respond to the request.
- **Filled** – Based on the information provided in your request, the Department was able to investigate and respond to your record request.
- **Denied** – Based on the nature of the request and/or the records sought, the Department has denied your request pursuant to a specific exemption(s) cited in N.J.S.A. 47:1A-1 seq.
- **Partial** – The Department has identified both responsive government records and records being denied based on the nature of the request and/or the records sought, that do not meet the definition of a government record pursuant to a specific exemption(s) cited in N.J.S.A. 47:1A-1 seq.

Disposition Notes: Provides detailed information concerning the Department's response to your request.

Accessing Records: Dependent on the volume of records and your interest, there are five (5) methods available to access the responsive government records:

- **File Review** – Schedule a file review with the Department to directly access the records and take notes or tag records of interest for copying. Copying can be performed by either the Department's onsite Copying Unit at State duplication fee costs or by the requester employing a Copy Vendor Service. If there are records stored in archives, a five-day processing period will be included prior to scheduling a review.
- **Copy Request** – All records of interest will be copied by the Department's onsite Copying Unit at State duplication fee costs unless a Copy Vendor Service is employed.
- **Electronic Records Request** – Dependent on the size & nature of the e-records, the Department will email the records or provide a CD or DVD.
- **Fax Request** – Based on the number of pages, the Department faxes the responsive records.

Access to Government Records Under the New Jersey Open Public Records Act (N.J.S.A. 47:1A-1 et seq.)

- **Web Access** – The responsive records can be access directly through the Department's web site. Web address will be provided.

1. The fees for duplication of a government record are specified below. We will notify you of any special charges, special service charges or other additional charges authorized by State law or regulation before processing your request. Payment shall be made by check or money order payable to the State of New Jersey and mailed to the address specified below.

   Hard Copies: Letter & Legal size = $0.05 per page
   Oversized Maps (Color) = $5.00 per map
   Oversized Maps (B&W) = $3.00 per map

   Electronic Records: CDs = $0.55 per CD
   DVDs = $0.55 per DVD

2. Pursuant to OPRA (C.47:1A-5c & C47:1A-5d), the Department will apply special service charge for any extraordinary expenditure of time and effort to accommodate a request. The special service charge will be based on the actual direct cost of providing the records. The requester shall have the opportunity to review and object to the charge prior to it being incurred; however, in the event the requester objects to the special service charge, the request will be closed and access to the records will not be granted.

3. By law, the Department must notify you that it grants or denies a request for access to government records within seven business days after the custodian of the record requested receives the request, provided that the record is currently available and not in storage. If the record requested is not currently available or is in storage, the custodian will advise you within seven business days when the record can be made available and the estimated cost. You may agree with the custodian to extend the time for making records available, or granting or denying your request.

4. You may be denied access to a government record if your request would substantially disrupt agency operations and the custodian is unable to reach a reasonable solution with you.

5. If the Department was unable to comply with your request for access to a government record, the custodian will indicate the reasons for denial on the request form.

6. Except as otherwise provided by law or by agreement with the requester, if the custodian of the record requested fails to respond to you within seven business days of receiving a request form, the failure to respond will be considered a denial of your request.

7. **Resolution of Disputed Findings:**

   In the event that a requester does not agree with the Department's record response, the requester should:

   No Records - Reexamined the request details to evaluate if all of the information was provided that could aid the Department in locating records. The Department's ability to identify records of interest is in direct correlation to matching the Department information with the information provided on the request. Such important identifiers are Facility/Site Name, Address, Case #, Permit #, Block/Lot.

   Denial - If your request for access to a government record has been denied or unfilled within the time permitted by law, you have a right to challenge the decision by the Department to deny access. The Department denies access to records only when those records do not meet the definition of a government record and/or public access is not allowed pursuant to the law. At your option, you may either:

   a. Contact the Office of Record Access to re-visit the matter or provide further explanation.

   b. Institute a proceeding in the Superior Court of New Jersey

   c. File a complaint in writing with the Government Records Council (GRC). You may contact the GRC by toll-free telephone at 866-850-0511, by mail at PO Box 819, Trenton, NJ, 08625, by e-mail at *grc@dca.state.nj.us*, or at their web site at *www.state.nj.us/grc*. The Council can also respond to other questions about the law.

8. Information provided on this form may be subject to disclosure under the Open Public Records Act.

Revised Addendum Disposition Notes: NONE

State of New Jersey

Department of Environmental Protection

GOVERNMENT RECORDS REQUEST FORM

IMPORTANT NOTICE

Please read this entire form carefully as it contains important information concerning the response to your record request, accessing records, disputing denials, and your rights concerning government records. For further information, access WWW.NJ.GOV/DEP/OPRA.

Requestor Information

First Name: RICHARD MI J Last Name MAILHOT

Company: DRESDNER ROBIN

Mailing Address: 55 LANE ROAD SUITE 220

City: Fairfield Twp State: NJ Zip: 07004 Email: rmailhot@dresdnerrobin.com

Business Telephone: (201) 725-8270 Extension

Facsimile Telephone: () -

State Use Only

Tracking #	288164
Received Date	03/26/2021
Access Method	**Send Electronic copies**

All matters relating to the response and access of any records identified for this request should be directed to:

NJDEP – Office of Record Access
401 East State Street
PO Box 420 Mail Code 401-06Q
Trenton, New Jersey 08625-0420

Tele #: (609) 341-3121
Fax #: (609) 292-1177

Record Request Details:

For the preparation of a Preliminary Assessment, we are requesting a review of the Site Remediation Program files for the property (PI#s 837645 & 838449). We seek all identifiable remedial records for the subject property.

Disposition Notes

Based on the record request, no responsive records have been identified. Requester should contact the Office of Record Access at 609-341-3121 with any questions.

Addendum Disposition Notes: NONE

Record Request Response

In Progress	–	Open	
Filled	–	Closed	X
Denied	–	Closed	
Partial	–	Closed	

Matthew J. Coefer 03/29/2021

Custodian Signature **Date**

Access to Government Records Under the New Jersey Open Public Records Act (N.J.S.A. 47:1A-1 et seq.)

Information Regarding the Requested Records		
If your request is in reference to a single facility, please provide the name of the facility, and the name of the operator name of the facility:	Facility Name: **Drum Dump South** Operator Name:	
Please provide the owner name the facility or parcel of land:	Owner Name:	
If your request is in reference to a specific parcel of land, please provide the street address, block, lot and property owner of the parcel of land: (Note: if the property in question is over multiple blocks and lots, please list all in the description field below)	Street Address 1: **52 Aetna Street** Street Address 2: Block: Lot:	
If your request is in reference to a facility, site or parcel of land, please provide the Municipality and County where the facility, site or parcel of land is located:	County: **Hudson** Municipality: **Jersey City**	
If the request is in reference to a particular permit issued by NJDEP, please provide the type of permit and any identifying numbers such as permit, incident or case numbers. (i.e. Fishing, Hunting, Hazardous Waste, Solid Waste, Land Use, NJPDES, Pesticides, Stream Encroachment, TWA, UST, Water Allocation)	List Permit Type:	List ID Numbers:
If your request is in reference to an individual, please provide the individual's name and type, and if the individual is a DEP employee, your relationship with the individual:	Individual's name: Type of Individual: Relationship:	
If the an individual was specified above, the individual was DEP Licensed, please specify the license type the individual holds:	License Type:	

The New Jersey Department of Environmental Protection has responded to your submitted Open Public Records Act (OPRA) record request. The following information will help you understand the response and your next available actions.

Tracking #: This is the Department's assigned Tracking # to your OPRA record request, which should be used in all corresponding matters.

Record Request Response:

- **In Progress** – Based on the nature of the request, the records sought, and/or the manner to which the records may exists, the Department requires additional time to investigate and respond to the request.
- **Filled** – Based on the information provided in your request, the Department was able to investigate and respond to your record request.
- **Denied** – Based on the nature of the request and/or the records sought, the Department has denied your request pursuant to a specific exemption(s) cited in N.J.S.A. 47:1A-1 seq.
- **Partial** – The Department has identified both responsive government records and records being denied based on the nature of the request and/or the records sought, that do not meet the definition of a government record pursuant to a specific exemption(s) cited in N.J.S.A. 47:1A-1 seq.

Disposition Notes: Provides detailed information concerning the Department's response to your request.

Accessing Records: Dependent on the volume of records and your interest, there are five (5) methods available to access the responsive government records:

- **File Review** – Schedule a file review with the Department to directly access the records and take notes or tag records of interest for copying. Copying can be performed by either the Department's onsite Copying Unit at State duplication fee costs or by the requester employing a Copy Vendor Service. If there are records stored in archives, a five-day processing period will be included prior to scheduling a review.
- **Copy Request** – All records of interest will be copied by the Department's onsite Copying Unit at State duplication fee costs unless a Copy Vendor Service is employed.
- **Electronic Records Request** – Dependent on the size & nature of the e-records, the Department will email the records or provide a CD or DVD.
- **Fax Request** – Based on the number of pages, the Department faxes the responsive records.

Access to Government Records Under the New Jersey Open Public Records Act (N.J.S.A. 47:1A-1 et seq.)

- **Web Access** – The responsive records can be access directly through the Department's web site. Web address will be provided.

1. The fees for duplication of a government record are specified below. We will notify you of any special charges, special service charges or other additional charges authorized by State law or regulation before processing your request. Payment shall be made by check or money order payable to the State of New Jersey and mailed to the address specified below.

   Hard Copies: Letter & Legal size = $0.05 per page
   Oversized Maps (Color) = $5.00 per map
   Oversized Maps (B&W) = $3.00 per map

   Electronic Records: CDs = $0.55 per CD
   DVDs = $0.55 per DVD

2. Pursuant to OPRA (C.47:1A-5c & C47:1A-5d), the Department will apply special service charge for any extraordinary expenditure of time and effort to accommodate a request. The special service charge will be based on the actual direct cost of providing the records. The requester shall have the opportunity to review and object to the charge prior to it being incurred; however, in the event the requester objects to the special service charge, the request will be closed and access to the records will not be granted.

3. By law, the Department must notify you that it grants or denies a request for access to government records within seven business days after the custodian of the record requested receives the request, provided that the record is currently available and not in storage. If the record requested is not currently available or is in storage, the custodian will advise you within seven business days when the record can be made available and the estimated cost. You may agree with the custodian to extend the time for making records available, or granting or denying your request.

4. You may be denied access to a government record if your request would substantially disrupt agency operations and the custodian is unable to reach a reasonable solution with you.

5. If the Department was unable to comply with your request for access to a government record, the custodian will indicate the reasons for denial on the request form.

6. Except as otherwise provided by law or by agreement with the requester, if the custodian of the record requested fails to respond to you within seven business days of receiving a request form, the failure to respond will be considered a denial of your request.

7. **Resolution of Disputed Findings:**

   In the event that a requester does not agree with the Department's record response, the requester should:

   No Records - Reexamined the request details to evaluate if all of the information was provided that could aid the Department in locating records. The Department's ability to identify records of interest is in direct correlation to matching the Department information with the information provided on the request. Such important identifiers are Facility/Site Name, Address, Case #, Permit #, Block/Lot.

   Denial - If your request for access to a government record has been denied or unfilled within the time permitted by law, you have a right to challenge the decision by the Department to deny access. The Department denies access to records only when those records do not meet the definition of a government record and/or public access is not allowed pursuant to the law. At your option, you may either:

   a. Contact the Office of Record Access to re-visit the matter or provide further explanation.

   b. Institute a proceeding in the Superior Court of New Jersey

   c. File a complaint in writing with the Government Records Council (GRC). You may contact the GRC by toll-free telephone at 866-850-0511, by mail at PO Box 819, Trenton, NJ, 08625, by e-mail at *grc@dca.state.nj.us*, or at their web site at *www.state.nj.us/grc*. The Council can also respond to other questions about the law.

8. Information provided on this form may be subject to disclosure under the Open Public Records Act.

Revised Addendum Disposition Notes: NONE

State of New Jersey

Department of Environmental Protection

GOVERNMENT RECORDS REQUEST FORM

IMPORTANT NOTICE

Please read this entire form carefully as it contains important information concerning the response to your record request, accessing records, disputing denials, and your rights concerning government records. For further information, access WWW.NJ.GOV/DEP/OPRA.

Requestor Information

First Name: RICHARD MI J Last Name MAILHOT

Company: DRESDNER ROBIN

Mailing Address: 55 LANE ROAD SUITE 220

City: Fairfield State: NJ Zip: 07004 Email: rmailhot@dresdnerrobin.com

Business Telephone: (201) 725-8270 Extension

Facsimile Telephone: () -

State Use Only

Tracking #	288165
Received Date	03/26/2021
Access Method	**Send Electronic copies**

All matters relating to the response and access of any records identified for this request should be directed to:

NJDEP – Office of Record Access
401 East State Street
PO Box 420 Mail Code 401-06Q
Trenton, New Jersey 08625-0420

Tele #: (609) 341-3121
Fax #: (609) 292-1177

Record Request Details:

For the preparation of a Preliminary Assessment, we are requesting a review of the Site Remediation Program files for the property (PI# G000008715). We seek all identifiable remedial records for the subject property.

Disposition Notes

Based on this record request,responsive records have been identified and available for access. Requester should contact the Office of Record Access at 609-341-3121 to schedule a file review, copies, or to obtain further information.

Record Request Response

In Progress	–	Open	
Filled	–	Closed	X
Denied	–	Closed	
Partial	–	Closed	

Addendum Disposition Notes: Based on this request, responsive records have been located. Contact us at 609-341-3121 to schedule access/inspection. Please note that the request is very broad and does not define specific records and for that reason; the NJDEP is providing all remedial, permitting and environmental records that were able to be identified based on your request from the NJDEP Site Remediation Program that have historically been provided in response to Environmental Phase I or Due Diligence (e.g. performing a Preliminary Assessment) requests.Please be advised that at this time, due to the circumstances surrounding the ongoing COVID-19 pandemic and the direction of the Governor to strictly observe the practice of social distancing and directing State employees to work remotely; the NJDEP is not able to fully respond to record requests within the prescribed timeframe under the Open Public Records Act, N.J.S.A. 47:1A-1 et seq (OPRA). The NJDEP work force has transitioned to work remotely from home, impacting the ability of the NJDEP to access onsite and archived government records, conduct onsite inspections, and copy responsive records. In

Matthew J. Cooper

04/05/2021

Access to Government Records Under the New Jersey Open Public Records Act (N.J.S.A. 47:1A-1 et seq.)

accordance with N.J.S.A. 47:1A-5(i)(2) and in maintaining consistency with the social distancing directives of the Governor, the NJDEP is not able to provide access to the identified responsive records within the normal scheduling times. The NJDEP will try its best to provide access to the records based on onsite resources and capabilities. We apologize for this inconvenience.	Custodian Signature **Date**

Information Regarding the Requested Records

If your request is in reference to a single facility, please provide the name of the facility, and the name of the operator name of the facility:	Facility Name: **Hudson County Chromate 92** Operator Name:	
Please provide the owner name the facility or parcel of land:	Owner Name:	
If your request is in reference to a specific parcel of land, please provide the street address, block, lot and property owner of the parcel of land: (Note: if the property in question is over multiple blocks and lots, please list all in the description field below)	Street Address 1: Street Address 2: Block: Lot:	
If your request is in reference to a facility, site or parcel of land, please provide the Municipality and County where the facility, site or parcel of land is located:	County: **Hudson** Municipality: **Jersey City**	
If the request is in reference to a particular permit issued by NJDEP, please provide the type of permit and any identifying numbers such as permit, incident or case numbers. (i.e. Fishing, Hunting, Hazardous Waste, Solid Waste, Land Use, NJPDES, Pesticides, Stream Encroachment, TWA, UST, Water Allocation)	List Permit Type:	List ID Numbers:
If your request is in reference to an individual, please provide the individual's name and type, and if the individual is a DEP employee, your relationship with the individual:	Individual's name: Type of Individual: Relationship:	
If the an individual was specified above, the individual was DEP Licensed, please specify the license type the individual holds:	License Type:	

The New Jersey Department of Environmental Protection has responded to your submitted Open Public Records Act (OPRA) record request. The following information will help you understand the response and your next available actions.

Tracking #: This is the Department's assigned Tracking # to your OPRA record request, which should be used in all corresponding matters.

Record Request Response:

- **In Progress** – Based on the nature of the request, the records sought, and/or the manner to which the records may exists, the Department requires additional time to investigate and respond to the request.
- **Filled** – Based on the information provided in your request, the Department was able to investigate and respond to your record request.
- **Denied** – Based on the nature of the request and/or the records sought, the Department has denied your request pursuant to a specific exemption(s) cited in N.J.S.A. 47:1A-1 seq.
- **Partial** – The Department has identified both responsive government records and records being denied based on the nature of the request and/or the records sought, that do not meet the definition of a government record pursuant to a specific exemption(s) cited in N.J.S.A. 47:1A-1 seq.

Disposition Notes: Provides detailed information concerning the Department's response to your request.

Accessing Records: Dependent on the volume of records and your interest, there are five (5) methods available to access the responsive government records:

- **File Review** – Schedule a file review with the Department to directly access the records and take notes or tag records of interest for copying. Copying can be performed by either the Department's onsite Copying Unit at State duplication fee costs or by the requester employing a Copy Vendor Service. If there are records stored in archives, a five-day processing period will be included prior to scheduling a review.

Access to Government Records Under the New Jersey Open Public Records Act (N.J.S.A. 47:1A-1 et seq.)

- **Copy Request** – All records of interest will be copied by the Department's onsite Copying Unit at State duplication fee costs unless a Copy Vendor Service is employed.
- **Electronic Records Request** – Dependent on the size & nature of the e-records, the Department will email the records or provide a CD or DVD.
- **Fax Request** – Based on the number of pages, the Department faxes the responsive records.
- **Web Access** – The responsive records can be access directly through the Department's web site. Web address will be provided.

1. The fees for duplication of a government record are specified below. We will notify you of any special charges, special service charges or other additional charges authorized by State law or regulation before processing your request. Payment shall be made by check or money order payable to the State of New Jersey and mailed to the address specified below.

   Hard Copies: Letter & Legal size = $0.05 per page
   Oversized Maps (Color) = $5.00 per map
   Oversized Maps (B&W) = $3.00 per map

   Electronic Records: CDs = $0.55 per CD
   DVDs = $0.55 per DVD

2. Pursuant to OPRA (C.47:1A-5c & C47:1A-5d), the Department will apply special service charge for any extraordinary expenditure of time and effort to accommodate a request. The special service charge will be based on the actual direct cost of providing the records. The requester shall have the opportunity to review and object to the charge prior to it being incurred; however, in the event the requester objects to the special service charge, the request will be closed and access to the records will not be granted.
3. By law, the Department must notify you that it grants or denies a request for access to government records within seven business days after the custodian of the record requested receives the request, provided that the record is currently available and not in storage. If the record requested is not currently available or is in storage, the custodian will advise you within seven business days when the record can be made available and the estimated cost. You may agree with the custodian to extend the time for making records available, or granting or denying your request.
4. You may be denied access to a government record if your request would substantially disrupt agency operations and the custodian is unable to reach a reasonable solution with you.
5. If the Department was unable to comply with your request for access to a government record, the custodian will indicate the reasons for denial on the request form.
6. Except as otherwise provided by law or by agreement with the requester, if the custodian of the record requested fails to respond to you within seven business days of receiving a request form, the failure to respond will be considered a denial of your request.
7. **Resolution of Disputed Findings:**

   In the event that a requester does not agree with the Department's record response, the requester should:

   No Records - Reexamined the request details to evaluate if all of the information was provided that could aid the Department in locating records. The Department's ability to identify records of interest is in direct correlation to matching the Department information with the information provided on the request. Such important identifiers are Facility/Site Name, Address, Case #, Permit #, Block/Lot.

   Denial - If your request for access to a government record has been denied or unfilled within the time permitted by law, you have a right to challenge the decision by the Department to deny access. The Department denies access to records only when those records do not meet the definition of a government record and/or public access is not allowed pursuant to the law. At your option, you may either:

   a. Contact the Office of Record Access to re-visit the matter or provide further explanation.

   b. Institute a proceeding in the Superior Court of New Jersey

   c. File a complaint in writing with the Government Records Council (GRC). You may contact the GRC by toll-free telephone at 866-850-0511, by mail at PO Box 819, Trenton, NJ, 08625, by e-mail at *grc@dca.state.nj.us*, or at their web site at *www.state.nj.us/grc*. The Council can also respond to other questions about the law.

8. Information provided on this form may be subject to disclosure under the Open Public Records Act.

Access to Government Records Under the New Jersey Open Public Records Act (N.J.S.A. 47:1A-1 et seq.)

Revised Addendum Disposition Notes: NONE

State of New Jersey

Department of Environmental Protection

GOVERNMENT RECORDS REQUEST FORM

IMPORTANT NOTICE

Please read this entire form carefully as it contains important information concerning the response to your record request, accessing records, disputing denials, and your rights concerning government records. For further information, access WWW.NJ.GOV/DEP/OPRA.

Requestor Information

First Name: RICHARD MI J Last Name MAILHOT

Company: DRESDNER ROBIN

Mailing Address: 55 LANE ROAD SUITE 220

City: Fairfield State: NJ Zip: 07004 Email: rmailhot@dresdnerrobin.com

Business Telephone: (201) 725-8270 Extension

Facsimile Telephone: () -

State Use Only

Tracking #	288166
Received Date	03/26/2021
Access Method	**Send Electronic copies**

All matters relating to the response and access of any records identified for this request should be directed to:

NJDEP – Office of Record Access
401 East State Street
PO Box 420 Mail Code 401-06Q
Trenton, New Jersey 08625-0420

Tele #: (609) 341-3121
Fax #: (609) 292-1177

Record Request Details:

For the preparation of a Preliminary Assessment, we are requesting a review of the Site Remediation Program files for the property (PI# G000004612). We seek all identifiable remedial records for the subject property.

Disposition Notes

Based on this record request,responsive records have been identified and available for access. Requester should contact the Office of Record Access at 609-341-3121 to schedule a file review, copies, or to obtain further information.

Record Request Response

In Progress	–	Open	
Filled	–	Closed	X
Denied	–	Closed	
Partial	–	Closed	

Addendum Disposition Notes: Based on this request, responsive records have been located. Contact us at 609-341-3121 to schedule access/inspection. Please note that the request is very broad and does not define specific records and for that reason; the NJDEP is providing all remedial, permitting and environmental records that were able to be identified based on your request from the NJDEP Site Remediation Program that have historically been provided in response to Environmental Phase I or Due Diligence (e.g. performing a Preliminary Assessment) requests.Please be advised that at this time, due to the circumstances surrounding the ongoing COVID-19 pandemic and the direction of the Governor to strictly observe the practice of social distancing and directing State employees to work remotely; the NJDEP is not able to fully respond to record requests within the prescribed timeframe under the Open Public Records Act, N.J.S.A. 47:1A-1 et seq (OPRA). The NJDEP work force has transitioned to work remotely from home, impacting the ability of the NJDEP to access onsite and archived government records, conduct onsite inspections, and copy responsive records. In

Matthew J. Cooper

04/05/2021

Access to Government Records Under the New Jersey Open Public Records Act (N.J.S.A. 47:1A-1 et seq.)

accordance with N.J.S.A. 47:1A-5(i)(2) and in maintaining consistency with the social distancing directives of the Governor, the NJDEP is not able to provide access to the identified responsive records within the normal scheduling times. The NJDEP will try its best to provide access to the records based on onsite resources and capabilities. We apologize for this inconvenience.	Custodian Signature	**Date**

Information Regarding the Requested Records

If your request is in reference to a single facility, please provide the name of the facility, and the name of the operator name of the facility:	Facility Name: **JCRA Turnpike Dump #5** Operator Name:	
Please provide the owner name the facility or parcel of land:	Owner Name:	
If your request is in reference to a specific parcel of land, please provide the street address, block, lot and property owner of the parcel of land: (Note: if the property in question is over multiple blocks and lots, please list all in the description field below)	Street Address 1: Street Address 2: Block: Lot:	
If your request is in reference to a facility, site or parcel of land, please provide the Municipality and County where the facility, site or parcel of land is located:	County: **Hudson** Municipality: **Jersey City**	
If the request is in reference to a particular permit issued by NJDEP, please provide the type of permit and any identifying numbers such as permit, incident or case numbers. (i.e. Fishing, Hunting, Hazardous Waste, Solid Waste, Land Use, NJPDES, Pesticides, Stream Encroachment, TWA, UST, Water Allocation)	List Permit Type:	List ID Numbers:
If your request is in reference to an individual, please provide the individual's name and type, and if the individual is a DEP employee, your relationship with the individual:	Individual's name: Type of Individual: Relationship:	
If the an individual was specified above, the individual was DEP Licensed, please specify the license type the individual holds:	License Type:	

The New Jersey Department of Environmental Protection has responded to your submitted Open Public Records Act (OPRA) record request. The following information will help you understand the response and your next available actions.

Tracking #: This is the Department's assigned Tracking # to your OPRA record request, which should be used in all corresponding matters.

Record Request Response:

- **In Progress** – Based on the nature of the request, the records sought, and/or the manner to which the records may exists, the Department requires additional time to investigate and respond to the request.
- **Filled** – Based on the information provided in your request, the Department was able to investigate and respond to your record request.
- **Denied** – Based on the nature of the request and/or the records sought, the Department has denied your request pursuant to a specific exemption(s) cited in N.J.S.A. 47:1A-1 seq.
- **Partial** – The Department has identified both responsive government records and records being denied based on the nature of the request and/or the records sought, that do not meet the definition of a government record pursuant to a specific exemption(s) cited in N.J.S.A. 47:1A-1 seq.

Disposition Notes: Provides detailed information concerning the Department's response to your request.

Accessing Records: Dependent on the volume of records and your interest, there are five (5) methods available to access the responsive government records:

- **File Review** – Schedule a file review with the Department to directly access the records and take notes or tag records of interest for copying. Copying can be performed by either the Department's onsite Copying Unit at State duplication fee costs or by the requester employing a Copy Vendor Service. If there are records stored in archives, a five-day processing period will be included prior to scheduling a review.

Access to Government Records Under the New Jersey Open Public Records Act (N.J.S.A. 47:1A-1 et seq.)

- **Copy Request** – All records of interest will be copied by the Department's onsite Copying Unit at State duplication fee costs unless a Copy Vendor Service is employed.
- **Electronic Records Request** – Dependent on the size & nature of the e-records, the Department will email the records or provide a CD or DVD.
- **Fax Request** – Based on the number of pages, the Department faxes the responsive records.
- **Web Access** – The responsive records can be access directly through the Department's web site. Web address will be provided.

1. The fees for duplication of a government record are specified below. We will notify you of any special charges, special service charges or other additional charges authorized by State law or regulation before processing your request. Payment shall be made by check or money order payable to the State of New Jersey and mailed to the address specified below.

   Hard Copies: Letter & Legal size = $0.05 per page
   Oversized Maps (Color) = $5.00 per map
   Oversized Maps (B&W) = $3.00 per map

   Electronic Records: CDs = $0.55 per CD
   DVDs = $0.55 per DVD

2. Pursuant to OPRA (C.47:1A-5c & C47:1A-5d), the Department will apply special service charge for any extraordinary expenditure of time and effort to accommodate a request. The special service charge will be based on the actual direct cost of providing the records. The requester shall have the opportunity to review and object to the charge prior to it being incurred; however, in the event the requester objects to the special service charge, the request will be closed and access to the records will not be granted.
3. By law, the Department must notify you that it grants or denies a request for access to government records within seven business days after the custodian of the record requested receives the request, provided that the record is currently available and not in storage. If the record requested is not currently available or is in storage, the custodian will advise you within seven business days when the record can be made available and the estimated cost. You may agree with the custodian to extend the time for making records available, or granting or denying your request.
4. You may be denied access to a government record if your request would substantially disrupt agency operations and the custodian is unable to reach a reasonable solution with you.
5. If the Department was unable to comply with your request for access to a government record, the custodian will indicate the reasons for denial on the request form.
6. Except as otherwise provided by law or by agreement with the requester, if the custodian of the record requested fails to respond to you within seven business days of receiving a request form, the failure to respond will be considered a denial of your request.
7. **Resolution of Disputed Findings:**

   In the event that a requester does not agree with the Department's record response, the requester should:

   No Records - Reexamined the request details to evaluate if all of the information was provided that could aid the Department in locating records. The Department's ability to identify records of interest is in direct correlation to matching the Department information with the information provided on the request. Such important identifiers are Facility/Site Name, Address, Case #, Permit #, Block/Lot.

   Denial - If your request for access to a government record has been denied or unfilled within the time permitted by law, you have a right to challenge the decision by the Department to deny access. The Department denies access to records only when those records do not meet the definition of a government record and/or public access is not allowed pursuant to the law. At your option, you may either:

   a. Contact the Office of Record Access to re-visit the matter or provide further explanation.

   b. Institute a proceeding in the Superior Court of New Jersey

   c. File a complaint in writing with the Government Records Council (GRC). You may contact the GRC by toll-free telephone at 866-850-0511, by mail at PO Box 819, Trenton, NJ, 08625, by e-mail at *grc@dca.state.nj.us*, or at their web site at *www.state.nj.us/grc*. The Council can also respond to other questions about the law.

8. Information provided on this form may be subject to disclosure under the Open Public Records Act.

Access to Government Records Under the New Jersey Open Public Records Act (N.J.S.A. 47:1A-1 et seq.)

Revised Addendum Disposition Notes: NONE

State of New Jersey

Department of Environmental Protection

GOVERNMENT RECORDS REQUEST FORM

IMPORTANT NOTICE

Please read this entire form carefully as it contains important information concerning the response to your record request, accessing records, disputing denials, and your rights concerning government records. For further information, access WWW.NJ.GOV/DEP/OPRA.

Requestor Information

First Name: RICHARD MI J Last Name MAILHOT

Company: DRESDNER ROBIN

Mailing Address: 55 LANE ROAD SUITE 220

City: Fairfield State: NJ Zip: 07004 Email: rmailhot@dresdnerrobin.com

Business Telephone: (201) 725-8270 Extension

Facsimile Telephone: () -

State Use Only

Tracking #	288170
Received Date	03/26/2021
Access Method	**Send Electronic copies**

All matters relating to the response and access of any records identified for this request should be directed to:

NJDEP – Office of Record Access
401 East State Street
PO Box 420 Mail Code 401-06Q
Trenton, New Jersey 08625-0420

Tele #: (609) 341-3121
Fax #: (609) 292-1177

Record Request Details:

For the preparation of a Preliminary Assessment, we are requesting a review of the Site Remediation Program files for the property (PI# G000025785) and the Right to Know files (PI# 00585211451 We seek all identifiable remedial records for the subject property.

Disposition Notes

Based on this record request,responsive records have been identified and available for access. Requester should contact the Office of Record Access at 609-341-3121 to schedule a file review, copies, or to obtain further information.

Record Request Response

In Progress	–	Open	
Filled	–	Closed	**X**
Denied	–	Closed	
Partial	–	Closed	

Addendum Disposition Notes: Please be advised that at this time, in accordance with N.J.S.A. 47:1A-5(i)(2) due to the circumstances surrounding the ongoing COVID-19 pandemic and the direction of the Governor to strictly observe the practice of social distancing and directing State employees to work remotely; the NJDEP is not able to provide access to the identified responsive records within the normal scheduling times. The NJDEP work force has transitioned to work remotely from home, impacting the ability of the NJDEP to readily access onsite and archived government records, conduct onsite inspections, and copy responsive records. The NJDEP will try its best to provide access as soon as possible to responsive records (i.e. inspection of records or copies) based on onsite resources and capabilities. We apologize for this inconvenience.

Matthew J. Cooper 03/31/2021

Custodian Signature **Date**

Access to Government Records Under the New Jersey Open Public Records Act (N.J.S.A. 47:1A-1 et seq.)

Information Regarding the Requested Records		
If your request is in reference to a single facility, please provide the name of the facility, and the name of the operator name of the facility:	Facility Name: **PSE&G Company** Operator Name:	
Please provide the owner name the facility or parcel of land:	Owner Name:	
If your request is in reference to a specific parcel of land, please provide the street address, block, lot and property owner of the parcel of land: (Note: if the property in question is over multiple blocks and lots, please list all in the description field below)	Street Address 1: Street Address 2: Block: Lot:	
If your request is in reference to a facility, site or parcel of land, please provide the Municipality and County where the facility, site or parcel of land is located:	County: **Hudson** Municipality: **Jersey City**	
If the request is in reference to a particular permit issued by NJDEP, please provide the type of permit and any identifying numbers such as permit, incident or case numbers. (i.e. Fishing, Hunting, Hazardous Waste, Solid Waste, Land Use, NJPDES, Pesticides, Stream Encroachment, TWA, UST, Water Allocation)	List Permit Type:	List ID Numbers:
If your request is in reference to an individual, please provide the individual's name and type, and if the individual is a DEP employee, your relationship with the individual:	Individual's name: Type of Individual: Relationship:	
If the an individual was specified above, the individual was DEP Licensed, please specify the license type the individual holds:	License Type:	

The New Jersey Department of Environmental Protection has responded to your submitted Open Public Records Act (OPRA) record request. The following information will help you understand the response and your next available actions.

Tracking #: This is the Department's assigned Tracking # to your OPRA record request, which should be used in all corresponding matters.

Record Request Response:

- **In Progress** – Based on the nature of the request, the records sought, and/or the manner to which the records may exists, the Department requires additional time to investigate and respond to the request.
- **Filled** – Based on the information provided in your request, the Department was able to investigate and respond to your record request.
- **Denied** – Based on the nature of the request and/or the records sought, the Department has denied your request pursuant to a specific exemption(s) cited in N.J.S.A. 47:1A-1 seq.
- **Partial** – The Department has identified both responsive government records and records being denied based on the nature of the request and/or the records sought, that do not meet the definition of a government record pursuant to a specific exemption(s) cited in N.J.S.A. 47:1A-1 seq.

Disposition Notes: Provides detailed information concerning the Department's response to your request.

Accessing Records: Dependent on the volume of records and your interest, there are five (5) methods available to access the responsive government records:

- **File Review** – Schedule a file review with the Department to directly access the records and take notes or tag records of interest for copying. Copying can be performed by either the Department's onsite Copying Unit at State duplication fee costs or by the requester employing a Copy Vendor Service. If there are records stored in archives, a five-day processing period will be included prior to scheduling a review.
- **Copy Request** – All records of interest will be copied by the Department's onsite Copying Unit at State duplication fee costs unless a Copy Vendor Service is employed.
- **Electronic Records Request** – Dependent on the size & nature of the e-records, the Department will email the records or provide a CD or DVD.
- **Fax Request** – Based on the number of pages, the Department faxes the responsive records.

Access to Government Records Under the New Jersey Open Public Records Act (N.J.S.A. 47:1A-1 et seq.)

- **Web Access** – The responsive records can be access directly through the Department's web site. Web address will be provided.

1. The fees for duplication of a government record are specified below. We will notify you of any special charges, special service charges or other additional charges authorized by State law or regulation before processing your request. Payment shall be made by check or money order payable to the State of New Jersey and mailed to the address specified below.

   Hard Copies: Letter & Legal size = $0.05 per page
   Oversized Maps (Color) = $5.00 per map
   Oversized Maps (B&W) = $3.00 per map

   Electronic Records: CDs = $0.55 per CD
   DVDs = $0.55 per DVD

2. Pursuant to OPRA (C.47:1A-5c & C47:1A-5d), the Department will apply special service charge for any extraordinary expenditure of time and effort to accommodate a request. The special service charge will be based on the actual direct cost of providing the records. The requester shall have the opportunity to review and object to the charge prior to it being incurred; however, in the event the requester objects to the special service charge, the request will be closed and access to the records will not be granted.

3. By law, the Department must notify you that it grants or denies a request for access to government records within seven business days after the custodian of the record requested receives the request, provided that the record is currently available and not in storage. If the record requested is not currently available or is in storage, the custodian will advise you within seven business days when the record can be made available and the estimated cost. You may agree with the custodian to extend the time for making records available, or granting or denying your request.

4. You may be denied access to a government record if your request would substantially disrupt agency operations and the custodian is unable to reach a reasonable solution with you.

5. If the Department was unable to comply with your request for access to a government record, the custodian will indicate the reasons for denial on the request form.

6. Except as otherwise provided by law or by agreement with the requester, if the custodian of the record requested fails to respond to you within seven business days of receiving a request form, the failure to respond will be considered a denial of your request.

7. **Resolution of Disputed Findings:**

   In the event that a requester does not agree with the Department's record response, the requester should:

   No Records - Reexamined the request details to evaluate if all of the information was provided that could aid the Department in locating records. The Department's ability to identify records of interest is in direct correlation to matching the Department information with the information provided on the request. Such important identifiers are Facility/Site Name, Address, Case #, Permit #, Block/Lot.

   Denial - If your request for access to a government record has been denied or unfilled within the time permitted by law, you have a right to challenge the decision by the Department to deny access. The Department denies access to records only when those records do not meet the definition of a government record and/or public access is not allowed pursuant to the law. At your option, you may either:

   a. Contact the Office of Record Access to re-visit the matter or provide further explanation.

   b. Institute a proceeding in the Superior Court of New Jersey

   c. File a complaint in writing with the Government Records Council (GRC). You may contact the GRC by toll-free telephone at 866-850-0511, by mail at PO Box 819, Trenton, NJ, 08625, by e-mail at *grc@dca.state.nj.us*, or at their web site at *www.state.nj.us/grc*. The Council can also respond to other questions about the law.

8. Information provided on this form may be subject to disclosure under the Open Public Records Act.

Revised Addendum Disposition Notes: NONE

State of New Jersey

Department of Environmental Protection

GOVERNMENT RECORDS REQUEST FORM

IMPORTANT NOTICE

Please read this entire form carefully as it contains important information concerning the response to your record request, accessing records, disputing denials, and your rights concerning government records. For further information, access WWW.NJ.GOV/DEP/OPRA.

Requestor Information

First Name: RICHARD MI J Last Name MAILHOT

Company: DRESDNER ROBIN

Mailing Address: 55 LANE ROAD SUITE 220

City: Fairfield State: NJ Zip: 07004 Email: rmailhot@dresdnerrobin.com

Business Telephone: (201) 725-8270 Extension

Facsimile Telephone: () -

State Use Only

Tracking #	288171
Received Date	03/26/2021
Access Method	**Send Electronic copies**

All matters relating to the response and access of any records identified for this request should be directed to:

NJDEP – Office of Record Access
401 East State Street
PO Box 420 Mail Code 401-06Q
Trenton, New Jersey 08625-0420

Tele #: (609) 341-3121
Fax #: (609) 292-1177

Record Request Details:

For the preparation of a Preliminary Assessment, we are requesting a review of the Site Remediation Program files for the property (PI# 016419) and the Right to Know files for PI# 20524400000. We seek all identifiable remedial records for the subject property.

Disposition Notes

Based on this record request,responsive records have been identified and available for access. Requester should contact the Office of Record Access at 609-341-3121 to schedule a file review, copies, or to obtain further information.

Addendum Disposition Notes: Please be advised that at this time, in accordance with N.J.S.A. 47:1A-5(i)(2) due to the circumstances surrounding the ongoing COVID-19 pandemic and the direction of the Governor to strictly observe the practice of social distancing and directing State employees to work remotely; the NJDEP is not able to provide access to the identified responsive records within the normal scheduling times. The NJDEP work force has transitioned to work remotely from home, impacting the ability of the NJDEP to readily access onsite and archived government records, conduct onsite inspections, and copy responsive records. The NJDEP will try its best to provide access as soon as possible to responsive records (i.e. inspection of records or copies) based on onsite resources and capabilities. We apologize for this inconvenience.

Record Request Response

In Progress	–	Open	
Filled	–	Closed	**X**
Denied	–	Closed	
Partial	–	Closed	

Matthew J. Cooper

04/06/2021

Custodian Signature **Date**

Access to Government Records Under the New Jersey Open Public Records Act (N.J.S.A. 47:1A-1 et seq.)

Information Regarding the Requested Records		
If your request is in reference to a single facility, please provide the name of the facility, and the name of the operator name of the facility:	Facility Name: **Sunoco Service, Inc.** Operator Name: **Sunoco #80000320-0006-9583**	
Please provide the owner name the facility or parcel of land:	Owner Name:	
If your request is in reference to a specific parcel of land, please provide the street address, block, lot and property owner of the parcel of land: (Note: if the property in question is over multiple blocks and lots, please list all in the description field below)	Street Address 1: Street Address 2: Block: Lot:	
If your request is in reference to a facility, site or parcel of land, please provide the Municipality and County where the facility, site or parcel of land is located:	County: **Hudson** Municipality: **Jersey City**	
If the request is in reference to a particular permit issued by NJDEP, please provide the type of permit and any identifying numbers such as permit, incident or case numbers. (i.e. Fishing, Hunting, Hazardous Waste, Solid Waste, Land Use, NJPDES, Pesticides, Stream Encroachment, TWA, UST, Water Allocation)	List Permit Type:	List ID Numbers:
If your request is in reference to an individual, please provide the individual's name and type, and if the individual is a DEP employee, your relationship with the individual:	Individual's name: Type of Individual: Relationship:	
If the an individual was specified above, the individual was DEP Licensed, please specify the license type the individual holds:	License Type:	

The New Jersey Department of Environmental Protection has responded to your submitted Open Public Records Act (OPRA) record request. The following information will help you understand the response and your next available actions.

Tracking #: This is the Department's assigned Tracking # to your OPRA record request, which should be used in all corresponding matters.

Record Request Response:

- **In Progress** – Based on the nature of the request, the records sought, and/or the manner to which the records may exists, the Department requires additional time to investigate and respond to the request.
- **Filled** – Based on the information provided in your request, the Department was able to investigate and respond to your record request.
- **Denied** – Based on the nature of the request and/or the records sought, the Department has denied your request pursuant to a specific exemption(s) cited in N.J.S.A. 47:1A-1 seq.
- **Partial** – The Department has identified both responsive government records and records being denied based on the nature of the request and/or the records sought, that do not meet the definition of a government record pursuant to a specific exemption(s) cited in N.J.S.A. 47:1A-1 seq.

Disposition Notes: Provides detailed information concerning the Department's response to your request.

Accessing Records: Dependent on the volume of records and your interest, there are five (5) methods available to access the responsive government records:

- **File Review** – Schedule a file review with the Department to directly access the records and take notes or tag records of interest for copying. Copying can be performed by either the Department's onsite Copying Unit at State duplication fee costs or by the requester employing a Copy Vendor Service. If there are records stored in archives, a five-day processing period will be included prior to scheduling a review.
- **Copy Request** – All records of interest will be copied by the Department's onsite Copying Unit at State duplication fee costs unless a Copy Vendor Service is employed.
- **Electronic Records Request** – Dependent on the size & nature of the e-records, the Department will email the records or provide a CD or DVD.
- **Fax Request** – Based on the number of pages, the Department faxes the responsive records.

Access to Government Records Under the New Jersey Open Public Records Act (N.J.S.A. 47:1A-1 et seq.)

- **Web Access** – The responsive records can be access directly through the Department's web site. Web address will be provided.

1. The fees for duplication of a government record are specified below. We will notify you of any special charges, special service charges or other additional charges authorized by State law or regulation before processing your request. Payment shall be made by check or money order payable to the State of New Jersey and mailed to the address specified below.

   Hard Copies: Letter & Legal size = $0.05 per page
   Oversized Maps (Color) = $5.00 per map
   Oversized Maps (B&W) = $3.00 per map

   Electronic Records: CDs = $0.55 per CD
   DVDs = $0.55 per DVD

2. Pursuant to OPRA (C.47:1A-5c & C47:1A-5d), the Department will apply special service charge for any extraordinary expenditure of time and effort to accommodate a request. The special service charge will be based on the actual direct cost of providing the records. The requester shall have the opportunity to review and object to the charge prior to it being incurred; however, in the event the requester objects to the special service charge, the request will be closed and access to the records will not be granted.

3. By law, the Department must notify you that it grants or denies a request for access to government records within seven business days after the custodian of the record requested receives the request, provided that the record is currently available and not in storage. If the record requested is not currently available or is in storage, the custodian will advise you within seven business days when the record can be made available and the estimated cost. You may agree with the custodian to extend the time for making records available, or granting or denying your request.

4. You may be denied access to a government record if your request would substantially disrupt agency operations and the custodian is unable to reach a reasonable solution with you.

5. If the Department was unable to comply with your request for access to a government record, the custodian will indicate the reasons for denial on the request form.

6. Except as otherwise provided by law or by agreement with the requester, if the custodian of the record requested fails to respond to you within seven business days of receiving a request form, the failure to respond will be considered a denial of your request.

7. **Resolution of Disputed Findings:**

   In the event that a requester does not agree with the Department's record response, the requester should:

   No Records - Reexamined the request details to evaluate if all of the information was provided that could aid the Department in locating records. The Department's ability to identify records of interest is in direct correlation to matching the Department information with the information provided on the request. Such important identifiers are Facility/Site Name, Address, Case #, Permit #, Block/Lot.

   Denial - If your request for access to a government record has been denied or unfilled within the time permitted by law, you have a right to challenge the decision by the Department to deny access. The Department denies access to records only when those records do not meet the definition of a government record and/or public access is not allowed pursuant to the law. At your option, you may either:

   a. Contact the Office of Record Access to re-visit the matter or provide further explanation.

   b. Institute a proceeding in the Superior Court of New Jersey

   c. File a complaint in writing with the Government Records Council (GRC). You may contact the GRC by toll-free telephone at 866-850-0511, by mail at PO Box 819, Trenton, NJ, 08625, by e-mail at *grc@dca.state.nj.us*, or at their web site at *www.state.nj.us/grc*. The Council can also respond to other questions about the law.

8. Information provided on this form may be subject to disclosure under the Open Public Records Act.

Revised Addendum Disposition Notes: NONE

Richard Mailhot

From: Records, DEP [DEP] <Records.Custodian@dep.nj.gov>
Sent: Wednesday, April 14, 2021 8:27 AM
To: Richard Mailhot; Records, DEP [DEP]
Subject: RE: OPRA Requests 288037 and 288224

Good Morning,

288037 – Is just a CD from Site Remediation you can either have it copied and mailed to you for a charge or you can have it uploaded to a file sharing site of your choosing
288224 – There are 2425 pages responsive to this request you can either schedule a day to come in and review this in mid May or you can have this copied and mailed which could take 2 to 3 months.

Keith Harley

Agency Services Representative
Office of Records Access
401 E. State Street
P.O. Box 420
Mail Code 401-06Q
Trenton, NJ 08625-0420
Phone: 609-341-3121



NOTE: This E-mail is protected by the Electronic Communications Privacy Act, 18 U.S.C. Sections 2510-2521. This E-Mail and its contents, may be Privileged & Confidential due to the Attorney-Client Privilege, Attorney Work Product, and Deliberative Process or under the New Jersey Open Public Records Act. If you are not the intended recipient of this e-mail, please notify the sender, delete it and do not read, act upon, print, disclose, copy, retain or redistribute it.

From: Richard Mailhot <RMailhot@DresdnerRobin.com>
Sent: Tuesday, April 13, 2021 5:38 PM
To: Records, DEP [DEP] <Records.Custodian@dep.nj.gov>
Subject: [EXTERNAL] OPRA Requests 288037 and 288224

Good afternoon

I have two OPRA requests for which receipts (attached) have been received, but a follow up indicating that records are available or not available has not been received. Can someone check on these two requests?

Regards

RICH MAILHOT
SENIOR PROJECT MANAGER

DRESDNER
ROBIN

55 Lane Rd., Suite 220
Fairfield, NJ 07004
D: 973. 559. 7444
C: 201. 725. 8270
WWW.DRESDNERROBIN.COM

This message contains information which may be confidential and privileged. Unless you are the addressee (or authorized to receive for the addressee), you may not use, copy or disclose to anyone the message or any information contained in the message. If you have received the message in error, please advise the sender by reply e-mail and delete the message. Although this email and any attachments are believed to be free from any virus or other defect which may affect any computer or IT system into which they are received or opened, it is the responsibility of the recipient to ensure that they are virus free and no responsibility is accepted by Dresdner Robin for any loss or damage arising in any way for the receipt or use of this e-mail and/or attachments.

State of New Jersey

Department of Environmental Protection

GOVERNMENT RECORDS REQUEST FORM

IMPORTANT NOTICE

Please read this entire form carefully as it contains important information concerning the response to your record request, accessing records, disputing denials, and your rights concerning government records. For further information, access WWW.NJ.GOV/DEP/OPRA.

Requestor Information

First Name: RICHARD MI J Last Name MAILHOT

Company: DRESDNER ROBIN

Mailing Address: 55 LANE ROAD SUITE 220

City: Fairfield State: NJ Zip: 07004 Email: rmailhot@dresdnerrobin.com

Business Telephone: (201) 725-8270 Extension

Facsimile Telephone: () -

State Use Only

Tracking #	288225
Received Date	03/29/2021
Access Method	**Send Electronic copies**

All matters relating to the response and access of any records identified for this request should be directed to:

NJDEP – Office of Record Access
401 East State Street
PO Box 420 Mail Code 401-06Q
Trenton, New Jersey 08625-0420

Tele #: (609) 341-3121
Fax #: (609) 292-1177

Record Request Details:

For the preparation of a Preliminary Assessment, we are requesting a review of the Right-to-Know files for the property (PI# 86523400000).

Disposition Notes

Based on this record request, responsive records have been identified and will be emailed to you within 5-business days. Requestor may contact the Office of Record Access at 609-341-3121 to obtain further information.

Addendum Disposition Notes: Please be advised that at this time, due to the circumstances surrounding the ongoing COVID-19 pandemic and the Governor directing State employees to work remotely and limitation of onsite resources, the NJDEP may not be able to provide the records within the normal identified timeframes (See N.J.S.A. 47:1A-5(i)(2)). We apologize for this potential inconvenience.

Record Request Response

In Progress	–	Open	
Filled	–	Closed	X
Denied	–	Closed	
Partial	–	Closed	

Matthew J. Coefer 03/31/2021

Custodian Signature **Date**

Access to Government Records Under the New Jersey Open Public Records Act (N.J.S.A. 47:1A-1 et seq.)

Information Regarding the Requested Records		
If your request is in reference to a single facility, please provide the name of the facility, and the name of the operator name of the facility:	Facility Name: **Boricua Motors Inc.** Operator Name:	
Please provide the owner name the facility or parcel of land:	Owner Name:	
If your request is in reference to a specific parcel of land, please provide the street address, block, lot and property owner of the parcel of land: (Note: if the property in question is over multiple blocks and lots, please list all in the description field below)	Street Address 1: **462-464 Grand Street** Street Address 2: Block: Lot:	
If your request is in reference to a facility, site or parcel of land, please provide the Municipality and County where the facility, site or parcel of land is located:	County: **Hudson** Municipality: **Jersey City**	
If the request is in reference to a particular permit issued by NJDEP, please provide the type of permit and any identifying numbers such as permit, incident or case numbers. (i.e. Fishing, Hunting, Hazardous Waste, Solid Waste, Land Use, NJPDES, Pesticides, Stream Encroachment, TWA, UST, Water Allocation)	List Permit Type:	List ID Numbers:
If your request is in reference to an individual, please provide the individual's name and type, and if the individual is a DEP employee, your relationship with the individual:	Individual's name: Type of Individual: Relationship:	
If the an individual was specified above, the individual was DEP Licensed, please specify the license type the individual holds:	License Type:	

The New Jersey Department of Environmental Protection has responded to your submitted Open Public Records Act (OPRA) record request. The following information will help you understand the response and your next available actions.

Tracking #: This is the Department's assigned Tracking # to your OPRA record request, which should be used in all corresponding matters.

Record Request Response:

- **In Progress** – Based on the nature of the request, the records sought, and/or the manner to which the records may exists, the Department requires additional time to investigate and respond to the request.
- **Filled** – Based on the information provided in your request, the Department was able to investigate and respond to your record request.
- **Denied** – Based on the nature of the request and/or the records sought, the Department has denied your request pursuant to a specific exemption(s) cited in N.J.S.A. 47:1A-1 seq.
- **Partial** – The Department has identified both responsive government records and records being denied based on the nature of the request and/or the records sought, that do not meet the definition of a government record pursuant to a specific exemption(s) cited in N.J.S.A. 47:1A-1 seq.

Disposition Notes: Provides detailed information concerning the Department's response to your request.

Accessing Records: Dependent on the volume of records and your interest, there are five (5) methods available to access the responsive government records:

- **File Review** – Schedule a file review with the Department to directly access the records and take notes or tag records of interest for copying. Copying can be performed by either the Department's onsite Copying Unit at State duplication fee costs or by the requester employing a Copy Vendor Service. If there are records stored in archives, a five-day processing period will be included prior to scheduling a review.
- **Copy Request** – All records of interest will be copied by the Department's onsite Copying Unit at State duplication fee costs unless a Copy Vendor Service is employed.
- **Electronic Records Request** – Dependent on the size & nature of the e-records, the Department will email the records or provide a CD or DVD.
- **Fax Request** – Based on the number of pages, the Department faxes the responsive records.

Access to Government Records Under the New Jersey Open Public Records Act (N.J.S.A. 47:1A-1 et seq.)

- **Web Access** – The responsive records can be access directly through the Department's web site. Web address will be provided.

1. The fees for duplication of a government record are specified below. We will notify you of any special charges, special service charges or other additional charges authorized by State law or regulation before processing your request. Payment shall be made by check or money order payable to the State of New Jersey and mailed to the address specified below.

   Hard Copies: Letter & Legal size = $0.05 per page
   Oversized Maps (Color) = $5.00 per map
   Oversized Maps (B&W) = $3.00 per map

   Electronic Records: CDs = $0.55 per CD
   DVDs = $0.55 per DVD

2. Pursuant to OPRA (C.47:1A-5c & C47:1A-5d), the Department will apply special service charge for any extraordinary expenditure of time and effort to accommodate a request. The special service charge will be based on the actual direct cost of providing the records. The requester shall have the opportunity to review and object to the charge prior to it being incurred; however, in the event the requester objects to the special service charge, the request will be closed and access to the records will not be granted.

3. By law, the Department must notify you that it grants or denies a request for access to government records within seven business days after the custodian of the record requested receives the request, provided that the record is currently available and not in storage. If the record requested is not currently available or is in storage, the custodian will advise you within seven business days when the record can be made available and the estimated cost. You may agree with the custodian to extend the time for making records available, or granting or denying your request.

4. You may be denied access to a government record if your request would substantially disrupt agency operations and the custodian is unable to reach a reasonable solution with you.

5. If the Department was unable to comply with your request for access to a government record, the custodian will indicate the reasons for denial on the request form.

6. Except as otherwise provided by law or by agreement with the requester, if the custodian of the record requested fails to respond to you within seven business days of receiving a request form, the failure to respond will be considered a denial of your request.

7. **Resolution of Disputed Findings:**

   In the event that a requester does not agree with the Department's record response, the requester should:

   No Records - Reexamined the request details to evaluate if all of the information was provided that could aid the Department in locating records. The Department's ability to identify records of interest is in direct correlation to matching the Department information with the information provided on the request. Such important identifiers are Facility/Site Name, Address, Case #, Permit #, Block/Lot.

   Denial - If your request for access to a government record has been denied or unfilled within the time permitted by law, you have a right to challenge the decision by the Department to deny access. The Department denies access to records only when those records do not meet the definition of a government record and/or public access is not allowed pursuant to the law. At your option, you may either:

   a. Contact the Office of Record Access to re-visit the matter or provide further explanation.

   b. Institute a proceeding in the Superior Court of New Jersey

   c. File a complaint in writing with the Government Records Council (GRC). You may contact the GRC by toll-free telephone at 866-850-0511, by mail at PO Box 819, Trenton, NJ, 08625, by e-mail at *grc@dca.state.nj.us*, or at their web site at *www.state.nj.us/grc*. The Council can also respond to other questions about the law.

8. Information provided on this form may be subject to disclosure under the Open Public Records Act.

Revised Addendum Disposition Notes: NONE

State of New Jersey

Department of Environmental Protection

GOVERNMENT RECORDS REQUEST FORM

IMPORTANT NOTICE

Please read this entire form carefully as it contains important information concerning the response to your record request, accessing records, disputing denials, and your rights concerning government records. For further information, access WWW.NJ.GOV/DEP/OPRA.

Requestor Information

First Name: RICHARD MI J Last Name MAILHOT

Company: DRESDNER ROBIN

Mailing Address: 55 LANE ROAD SUITE 220

City: Fairfield Twp State: NJ Zip: 07004 Email: rmailhot@dresdnerrobin.com

Business Telephone: (201) 725-8270 Extension

Facsimile Telephone: () -

State Use Only

Tracking #	288226
Received Date	03/29/2021
Access Method	**Send Electronic copies**

All matters relating to the response and access of any records identified for this request should be directed to:

NJDEP – Office of Record Access
401 East State Street
PO Box 420 Mail Code 401-06Q
Trenton, New Jersey 08625-0420

Tele #: (609) 341-3121
Fax #: (609) 292-1177

Record Request Details:

For the preparation of a Preliminary Assessment, we are requesting a review of the Site Remediation Program files for the property (PI# 663764). We seek all identifiable remedial records for the subject property.

Disposition Notes

Based on this record request,responsive records have been identified and available for access. Requester should contact the Office of Record Access at 609-341-3121 to schedule a file review, copies, or to obtain further information.

Record Request Response

In Progress	–	Open	
Filled	–	Closed	**X**
Denied	–	Closed	
Partial	–	Closed	

Addendum Disposition Notes: Please be advised that at this time, due to the circumstances surrounding the ongoing COVID-19 pandemic and the direction of the Governor to strictly observe the practice of social distancing and directing State employees to work remotely; the NJDEP is not able to fully respond to record requests within the prescribed timeframe under the Open Public Records Act, N.J.S.A. 47:1A-1 et seq (OPRA). The NJDEP work force has transitioned to work remotely from home, impacting the ability of the NJDEP to access onsite and archived government records, conduct onsite inspections, and copy responsive records. In accordance with N.J.S.A. 47:1A-5(i)(2) and in maintaining consistency with the social distancing directives of the Governor, the NJDEP is not able to provide access to the identified responsive records within the normal scheduling times. The NJDEP will try its best to provide access to the records based on onsite resources and capabilities. We apologize for this inconvenience.



04/05/2021

Custodian Signature **Date**

Access to Government Records Under the New Jersey Open Public Records Act (N.J.S.A. 47:1A-1 et seq.)

Information Regarding the Requested Records		
If your request is in reference to a single facility, please provide the name of the facility, and the name of the operator name of the facility:	Facility Name: **18 Center Street** Operator Name:	
Please provide the owner name the facility or parcel of land:	Owner Name:	
If your request is in reference to a specific parcel of land, please provide the street address, block, lot and property owner of the parcel of land: (Note: if the property in question is over multiple blocks and lots, please list all in the description field below)	Street Address 1: **18 Center Street** Street Address 2: Block: Lot:	
If your request is in reference to a facility, site or parcel of land, please provide the Municipality and County where the facility, site or parcel of land is located:	County: **Hudson** Municipality: **Jersey City**	
If the request is in reference to a particular permit issued by NJDEP, please provide the type of permit and any identifying numbers such as permit, incident or case numbers. (i.e. Fishing, Hunting, Hazardous Waste, Solid Waste, Land Use, NJPDES, Pesticides, Stream Encroachment, TWA, UST, Water Allocation)	List Permit Type:	List ID Numbers:
If your request is in reference to an individual, please provide the individual's name and type, and if the individual is a DEP employee, your relationship with the individual:	Individual's name: Type of Individual: Relationship:	
If the an individual was specified above, the individual was DEP Licensed, please specify the license type the individual holds:	License Type:	

The New Jersey Department of Environmental Protection has responded to your submitted Open Public Records Act (OPRA) record request. The following information will help you understand the response and your next available actions.

Tracking #: This is the Department's assigned Tracking # to your OPRA record request, which should be used in all corresponding matters.

Record Request Response:

- **In Progress** – Based on the nature of the request, the records sought, and/or the manner to which the records may exists, the Department requires additional time to investigate and respond to the request.
- **Filled** – Based on the information provided in your request, the Department was able to investigate and respond to your record request.
- **Denied** – Based on the nature of the request and/or the records sought, the Department has denied your request pursuant to a specific exemption(s) cited in N.J.S.A. 47:1A-1 seq.
- **Partial** – The Department has identified both responsive government records and records being denied based on the nature of the request and/or the records sought, that do not meet the definition of a government record pursuant to a specific exemption(s) cited in N.J.S.A. 47:1A-1 seq.

Disposition Notes: Provides detailed information concerning the Department's response to your request.

Accessing Records: Dependent on the volume of records and your interest, there are five (5) methods available to access the responsive government records:

- **File Review** – Schedule a file review with the Department to directly access the records and take notes or tag records of interest for copying. Copying can be performed by either the Department's onsite Copying Unit at State duplication fee costs or by the requester employing a Copy Vendor Service. If there are records stored in archives, a five-day processing period will be included prior to scheduling a review.
- **Copy Request** – All records of interest will be copied by the Department's onsite Copying Unit at State duplication fee costs unless a Copy Vendor Service is employed.
- **Electronic Records Request** – Dependent on the size & nature of the e-records, the Department will email the records or provide a CD or DVD.
- **Fax Request** – Based on the number of pages, the Department faxes the responsive records.

Access to Government Records Under the New Jersey Open Public Records Act (N.J.S.A. 47:1A-1 et seq.)

- **Web Access** – The responsive records can be access directly through the Department's web site. Web address will be provided.

1. The fees for duplication of a government record are specified below. We will notify you of any special charges, special service charges or other additional charges authorized by State law or regulation before processing your request. Payment shall be made by check or money order payable to the State of New Jersey and mailed to the address specified below.

   Hard Copies: Letter & Legal size = $0.05 per page
   Oversized Maps (Color) = $5.00 per map
   Oversized Maps (B&W) = $3.00 per map

   Electronic Records: CDs = $0.55 per CD
   DVDs = $0.55 per DVD

2. Pursuant to OPRA (C.47:1A-5c & C47:1A-5d), the Department will apply special service charge for any extraordinary expenditure of time and effort to accommodate a request. The special service charge will be based on the actual direct cost of providing the records. The requester shall have the opportunity to review and object to the charge prior to it being incurred; however, in the event the requester objects to the special service charge, the request will be closed and access to the records will not be granted.

3. By law, the Department must notify you that it grants or denies a request for access to government records within seven business days after the custodian of the record requested receives the request, provided that the record is currently available and not in storage. If the record requested is not currently available or is in storage, the custodian will advise you within seven business days when the record can be made available and the estimated cost. You may agree with the custodian to extend the time for making records available, or granting or denying your request.

4. You may be denied access to a government record if your request would substantially disrupt agency operations and the custodian is unable to reach a reasonable solution with you.

5. If the Department was unable to comply with your request for access to a government record, the custodian will indicate the reasons for denial on the request form.

6. Except as otherwise provided by law or by agreement with the requester, if the custodian of the record requested fails to respond to you within seven business days of receiving a request form, the failure to respond will be considered a denial of your request.

7. **Resolution of Disputed Findings:**

   In the event that a requester does not agree with the Department's record response, the requester should:

   No Records - Reexamined the request details to evaluate if all of the information was provided that could aid the Department in locating records. The Department's ability to identify records of interest is in direct correlation to matching the Department information with the information provided on the request. Such important identifiers are Facility/Site Name, Address, Case #, Permit #, Block/Lot.

   Denial - If your request for access to a government record has been denied or unfilled within the time permitted by law, you have a right to challenge the decision by the Department to deny access. The Department denies access to records only when those records do not meet the definition of a government record and/or public access is not allowed pursuant to the law. At your option, you may either:

   a. Contact the Office of Record Access to re-visit the matter or provide further explanation.

   b. Institute a proceeding in the Superior Court of New Jersey

   c. File a complaint in writing with the Government Records Council (GRC). You may contact the GRC by toll-free telephone at 866-850-0511, by mail at PO Box 819, Trenton, NJ, 08625, by e-mail at *grc@dca.state.nj.us*, or at their web site at *www.state.nj.us/grc*. The Council can also respond to other questions about the law.

8. Information provided on this form may be subject to disclosure under the Open Public Records Act.

Revised Addendum Disposition Notes: NONE

State of New Jersey

Department of Environmental Protection

GOVERNMENT RECORDS REQUEST FORM

IMPORTANT NOTICE

Please read this entire form carefully as it contains important information concerning the response to your record request, accessing records, disputing denials, and your rights concerning government records. For further information, access WWW.NJ.GOV/DEP/OPRA.

Requestor Information

First Name: RICHARD MI J Last Name MAILHOT

Company: DRESDNER ROBIN

Mailing Address: 55 LANE ROAD SUITE 220

City: Fairfield State: NJ Zip: 07004 Email: rmailhot@dresdnerrobin.com

Business Telephone: (201) 725-8270 Extension

Facsimile Telephone: () -

State Use Only

Tracking #	288227
Received Date	03/29/2021
Access Method	**Send Electronic copies**

All matters relating to the response and access of any records identified for this request should be directed to:

NJDEP – Office of Record Access
401 East State Street
PO Box 420 Mail Code 401-06Q
Trenton, New Jersey 08625-0420

Tele #: (609) 341-3121
Fax #: (609) 292-1177

Record Request Details:

For the preparation of a Preliminary Assessment, we are requesting a review of the Site Remediation Program files for the property (PI#s 026324 and 765110) and the Right-to-Know files (10320100000). We seek all identifiable remedial records for the subject property.

Disposition Notes

Based on this record request,responsive records have been identified and available for access. Requester should contact the Office of Record Access at 609-341-3121 to schedule a file review, copies, or to obtain further information.

Record Request Response

In Progress	–	Open	
Filled	–	Closed	X
Denied	–	Closed	
Partial	–	Closed	

Addendum Disposition Notes: Please be advised that at this time, in accordance with N.J.S.A. 47:1A-5(i)(2) due to the circumstances surrounding the ongoing COVID-19 pandemic and the direction of the Governor to strictly observe the practice of social distancing and directing State employees to work remotely; the NJDEP is not able to provide access to the identified responsive records within the normal scheduling times. The NJDEP work force has transitioned to work remotely from home, impacting the ability of the NJDEP to readily access onsite and archived government records, conduct onsite inspections, and copy responsive records. The NJDEP will try its best to provide access as soon as possible to responsive records (i.e. inspection of records or copies) based on onsite resources and capabilities. We apologize for this inconvenience.

Matthew J. Cooper 04/06/2021

Custodian Signature **Date**

Access to Government Records Under the New Jersey Open Public Records Act (N.J.S.A. 47:1A-1 et seq.)

Information Regarding the Requested Records		
If your request is in reference to a single facility, please provide the name of the facility, and the name of the operator name of the facility:	Facility Name: **A Meluso & Sons, Inc.** Operator Name:	
Please provide the owner name the facility or parcel of land:	Owner Name:	
If your request is in reference to a specific parcel of land, please provide the street address, block, lot and property owner of the parcel of land: (Note: if the property in question is over multiple blocks and lots, please list all in the description field below)	Street Address 1: **17 Bates Street** Street Address 2: Block: Lot:	
If your request is in reference to a facility, site or parcel of land, please provide the Municipality and County where the facility, site or parcel of land is located:	County: **Hudson** Municipality: **Jersey City**	
If the request is in reference to a particular permit issued by NJDEP, please provide the type of permit and any identifying numbers such as permit, incident or case numbers. (i.e. Fishing, Hunting, Hazardous Waste, Solid Waste, Land Use, NJPDES, Pesticides, Stream Encroachment, TWA, UST, Water Allocation)	List Permit Type:	List ID Numbers:
If your request is in reference to an individual, please provide the individual's name and type, and if the individual is a DEP employee, your relationship with the individual:	Individual's name: Type of Individual: Relationship:	
If the an individual was specified above, the individual was DEP Licensed, please specify the license type the individual holds:	License Type:	

The New Jersey Department of Environmental Protection has responded to your submitted Open Public Records Act (OPRA) record request. The following information will help you understand the response and your next available actions.

Tracking #: This is the Department's assigned Tracking # to your OPRA record request, which should be used in all corresponding matters.

Record Request Response:

- **In Progress** – Based on the nature of the request, the records sought, and/or the manner to which the records may exists, the Department requires additional time to investigate and respond to the request.
- **Filled** – Based on the information provided in your request, the Department was able to investigate and respond to your record request.
- **Denied** – Based on the nature of the request and/or the records sought, the Department has denied your request pursuant to a specific exemption(s) cited in N.J.S.A. 47:1A-1 seq.
- **Partial** – The Department has identified both responsive government records and records being denied based on the nature of the request and/or the records sought, that do not meet the definition of a government record pursuant to a specific exemption(s) cited in N.J.S.A. 47:1A-1 seq.

Disposition Notes: Provides detailed information concerning the Department's response to your request.

Accessing Records: Dependent on the volume of records and your interest, there are five (5) methods available to access the responsive government records:

- **File Review** – Schedule a file review with the Department to directly access the records and take notes or tag records of interest for copying. Copying can be performed by either the Department's onsite Copying Unit at State duplication fee costs or by the requester employing a Copy Vendor Service. If there are records stored in archives, a five-day processing period will be included prior to scheduling a review.
- **Copy Request** – All records of interest will be copied by the Department's onsite Copying Unit at State duplication fee costs unless a Copy Vendor Service is employed.
- **Electronic Records Request** – Dependent on the size & nature of the e-records, the Department will email the records or provide a CD or DVD.
- **Fax Request** – Based on the number of pages, the Department faxes the responsive records.

Access to Government Records Under the New Jersey Open Public Records Act (N.J.S.A. 47:1A-1 et seq.)

- **Web Access** – The responsive records can be access directly through the Department's web site. Web address will be provided.

1. The fees for duplication of a government record are specified below. We will notify you of any special charges, special service charges or other additional charges authorized by State law or regulation before processing your request. Payment shall be made by check or money order payable to the State of New Jersey and mailed to the address specified below.

   Hard Copies: Letter & Legal size = $0.05 per page
   Oversized Maps (Color) = $5.00 per map
   Oversized Maps (B&W) = $3.00 per map

   Electronic Records: CDs = $0.55 per CD
   DVDs = $0.55 per DVD

2. Pursuant to OPRA (C.47:1A-5c & C47:1A-5d), the Department will apply special service charge for any extraordinary expenditure of time and effort to accommodate a request. The special service charge will be based on the actual direct cost of providing the records. The requester shall have the opportunity to review and object to the charge prior to it being incurred; however, in the event the requester objects to the special service charge, the request will be closed and access to the records will not be granted.

3. By law, the Department must notify you that it grants or denies a request for access to government records within seven business days after the custodian of the record requested receives the request, provided that the record is currently available and not in storage. If the record requested is not currently available or is in storage, the custodian will advise you within seven business days when the record can be made available and the estimated cost. You may agree with the custodian to extend the time for making records available, or granting or denying your request.

4. You may be denied access to a government record if your request would substantially disrupt agency operations and the custodian is unable to reach a reasonable solution with you.

5. If the Department was unable to comply with your request for access to a government record, the custodian will indicate the reasons for denial on the request form.

6. Except as otherwise provided by law or by agreement with the requester, if the custodian of the record requested fails to respond to you within seven business days of receiving a request form, the failure to respond will be considered a denial of your request.

7. **Resolution of Disputed Findings:**

   In the event that a requester does not agree with the Department's record response, the requester should:

   No Records - Reexamined the request details to evaluate if all of the information was provided that could aid the Department in locating records. The Department's ability to identify records of interest is in direct correlation to matching the Department information with the information provided on the request. Such important identifiers are Facility/Site Name, Address, Case #, Permit #, Block/Lot.

   Denial - If your request for access to a government record has been denied or unfilled within the time permitted by law, you have a right to challenge the decision by the Department to deny access. The Department denies access to records only when those records do not meet the definition of a government record and/or public access is not allowed pursuant to the law. At your option, you may either:

   a. Contact the Office of Record Access to re-visit the matter or provide further explanation.

   b. Institute a proceeding in the Superior Court of New Jersey

   c. File a complaint in writing with the Government Records Council (GRC). You may contact the GRC by toll-free telephone at 866-850-0511, by mail at PO Box 819, Trenton, NJ, 08625, by e-mail at *grc@dca.state.nj.us*, or at their web site at *www.state.nj.us/grc*. The Council can also respond to other questions about the law.

8. Information provided on this form may be subject to disclosure under the Open Public Records Act.

Revised Addendum Disposition Notes: NONE

State of New Jersey

Department of Environmental Protection

GOVERNMENT RECORDS REQUEST FORM

IMPORTANT NOTICE

Please read this entire form carefully as it contains important information concerning the response to your record request, accessing records, disputing denials, and your rights concerning government records. For further information, access WWW.NJ.GOV/DEP/OPRA.

Requestor Information

First Name: RICHARD MI J Last Name MAILHOT

Company: DRESDNER ROBIN

Mailing Address: 55 LANE ROAD SUITE 220

City: Fairfield State: NJ Zip: 07004 Email: rmailhot@dresdnerrobin.com

Business Telephone: (201) 725-8270 Extension

Facsimile Telephone: () -

State Use Only

Tracking #	288228
Received Date	03/29/2021
Access Method	**Send Electronic copies**

All matters relating to the response and access of any records identified for this request should be directed to:

NJDEP – Office of Record Access
401 East State Street
PO Box 420 Mail Code 401-06Q
Trenton, New Jersey 08625-0420

Tele #: (609) 341-3121
Fax #: (609) 292-1177

Record Request Details:

For the preparation of a Preliminary Assessment, we are requesting a review of the Site Remediation Program files for the property (PI# 585163). We seek all identifiable remedial records for the subject property.

Disposition Notes

Based on this record request, responsive records have been identified and will be emailed to you within 5-business days. Requestor may contact the Office of Record Access at 609-341-3121 to obtain further information.

Addendum Disposition Notes: Please be advised that at this time, due to the circumstances surrounding the ongoing COVID-19 pandemic and the Governor directing State employees to work remotely and limitation of onsite resources, the NJDEP may not be able to provide the records within the normal identified timeframes (See N.J.S.A. 47:1A-5(i)(2)). We apologize for this potential inconvenience. Please note that the request is very broad and does not define specific records and for that reason; the NJDEP is providing all remedial, permitting, compliance and enforcement records that were able to be identified based on your request from the NJDEP Site Remediation Program that have historically been provided in response to Environmental Phase I or Due Diligence (e.g. performing a Preliminary Assessment) requests.

Record Request Response

In Progress	–	Open	
Filled	–	Closed	X
Denied	–	Closed	
Partial	–	Closed	

Matthew J. Cooper 03/31/2021

Custodian Signature **Date**

Access to Government Records Under the New Jersey Open Public Records Act (N.J.S.A. 47:1A-1 et seq.)

Information Regarding the Requested Records		
If your request is in reference to a single facility, please provide the name of the facility, and the name of the operator name of the facility:	Facility Name: **Super Service MVA** Operator Name:	
Please provide the owner name the facility or parcel of land:	Owner Name:	
If your request is in reference to a specific parcel of land, please provide the street address, block, lot and property owner of the parcel of land: (Note: if the property in question is over multiple blocks and lots, please list all in the description field below)	Street Address 1: Street Address 2: Block: Lot:	
If your request is in reference to a facility, site or parcel of land, please provide the Municipality and County where the facility, site or parcel of land is located:	County: **Hudson** Municipality: **Jersey City**	
If the request is in reference to a particular permit issued by NJDEP, please provide the type of permit and any identifying numbers such as permit, incident or case numbers. (i.e. Fishing, Hunting, Hazardous Waste, Solid Waste, Land Use, NJPDES, Pesticides, Stream Encroachment, TWA, UST, Water Allocation)	List Permit Type:	List ID Numbers:
If your request is in reference to an individual, please provide the individual's name and type, and if the individual is a DEP employee, your relationship with the individual:	Individual's name: Type of Individual: Relationship:	
If the an individual was specified above, the individual was DEP Licensed, please specify the license type the individual holds:	License Type:	

The New Jersey Department of Environmental Protection has responded to your submitted Open Public Records Act (OPRA) record request. The following information will help you understand the response and your next available actions.

Tracking #: This is the Department's assigned Tracking # to your OPRA record request, which should be used in all corresponding matters.

Record Request Response:

- **In Progress** – Based on the nature of the request, the records sought, and/or the manner to which the records may exists, the Department requires additional time to investigate and respond to the request.
- **Filled** – Based on the information provided in your request, the Department was able to investigate and respond to your record request.
- **Denied** – Based on the nature of the request and/or the records sought, the Department has denied your request pursuant to a specific exemption(s) cited in N.J.S.A. 47:1A-1 seq.
- **Partial** – The Department has identified both responsive government records and records being denied based on the nature of the request and/or the records sought, that do not meet the definition of a government record pursuant to a specific exemption(s) cited in N.J.S.A. 47:1A-1 seq.

Disposition Notes: Provides detailed information concerning the Department's response to your request.

Accessing Records: Dependent on the volume of records and your interest, there are five (5) methods available to access the responsive government records:

- **File Review** – Schedule a file review with the Department to directly access the records and take notes or tag records of interest for copying. Copying can be performed by either the Department's onsite Copying Unit at State duplication fee costs or by the requester employing a Copy Vendor Service. If there are records stored in archives, a five-day processing period will be included prior to scheduling a review.
- **Copy Request** – All records of interest will be copied by the Department's onsite Copying Unit at State duplication fee costs unless a Copy Vendor Service is employed.
- **Electronic Records Request** – Dependent on the size & nature of the e-records, the Department will email the records or provide a CD or DVD.
- **Fax Request** – Based on the number of pages, the Department faxes the responsive records.

Access to Government Records Under the New Jersey Open Public Records Act (N.J.S.A. 47:1A-1 et seq.)

- **Web Access** – The responsive records can be access directly through the Department's web site. Web address will be provided.

1. The fees for duplication of a government record are specified below. We will notify you of any special charges, special service charges or other additional charges authorized by State law or regulation before processing your request. Payment shall be made by check or money order payable to the State of New Jersey and mailed to the address specified below.

   Hard Copies: Letter & Legal size = $0.05 per page
   Oversized Maps (Color) = $5.00 per map
   Oversized Maps (B&W) = $3.00 per map

   Electronic Records: CDs = $0.55 per CD
   DVDs = $0.55 per DVD

2. Pursuant to OPRA (C.47:1A-5c & C47:1A-5d), the Department will apply special service charge for any extraordinary expenditure of time and effort to accommodate a request. The special service charge will be based on the actual direct cost of providing the records. The requester shall have the opportunity to review and object to the charge prior to it being incurred; however, in the event the requester objects to the special service charge, the request will be closed and access to the records will not be granted.

3. By law, the Department must notify you that it grants or denies a request for access to government records within seven business days after the custodian of the record requested receives the request, provided that the record is currently available and not in storage. If the record requested is not currently available or is in storage, the custodian will advise you within seven business days when the record can be made available and the estimated cost. You may agree with the custodian to extend the time for making records available, or granting or denying your request.

4. You may be denied access to a government record if your request would substantially disrupt agency operations and the custodian is unable to reach a reasonable solution with you.

5. If the Department was unable to comply with your request for access to a government record, the custodian will indicate the reasons for denial on the request form.

6. Except as otherwise provided by law or by agreement with the requester, if the custodian of the record requested fails to respond to you within seven business days of receiving a request form, the failure to respond will be considered a denial of your request.

7. **Resolution of Disputed Findings:**

   In the event that a requester does not agree with the Department's record response, the requester should:

   No Records - Reexamined the request details to evaluate if all of the information was provided that could aid the Department in locating records. The Department's ability to identify records of interest is in direct correlation to matching the Department information with the information provided on the request. Such important identifiers are Facility/Site Name, Address, Case #, Permit #, Block/Lot.

   Denial - If your request for access to a government record has been denied or unfilled within the time permitted by law, you have a right to challenge the decision by the Department to deny access. The Department denies access to records only when those records do not meet the definition of a government record and/or public access is not allowed pursuant to the law. At your option, you may either:

   a. Contact the Office of Record Access to re-visit the matter or provide further explanation.

   b. Institute a proceeding in the Superior Court of New Jersey

   c. File a complaint in writing with the Government Records Council (GRC). You may contact the GRC by toll-free telephone at 866-850-0511, by mail at PO Box 819, Trenton, NJ, 08625, by e-mail at *grc@dca.state.nj.us*, or at their web site at *www.state.nj.us/grc*. The Council can also respond to other questions about the law.

8. Information provided on this form may be subject to disclosure under the Open Public Records Act.

Revised Addendum Disposition Notes: NONE

State of New Jersey

Department of Environmental Protection

GOVERNMENT RECORDS REQUEST FORM

IMPORTANT NOTICE

Please read this entire form carefully as it contains important information concerning the response to your record request, accessing records, disputing denials, and your rights concerning government records. For further information, access WWW.NJ.GOV/DEP/OPRA.

Requestor Information

First Name: RICHARD MI J Last Name MAILHOT

Company: DRESDNER ROBIN

Mailing Address: 55 LANE ROAD SUITE 220

City: Fairfield Twp State: NJ Zip: 07004 Email: rmailhot@dresdnerrobin.com

Business Telephone: (201) 725-8270 Extension

Facsimile Telephone: () -

State Use Only

Tracking #	288321
Received Date	03/30/2021
Access Method	**Send Electronic copies**

All matters relating to the response and access of any records identified for this request should be directed to:

NJDEP – Office of Record Access
401 East State Street
PO Box 420 Mail Code 401-06Q
Trenton, New Jersey 08625-0420

Tele #: (609) 341-3121
Fax #: (609) 292-1177

Record Request Details:

For the preparation of a Preliminary Assessment, we are requesting a review of the Site Remediation Program files for the property (PI# 009196 & 637247) and the Right to Know files for PI# 27774500000. We seek all identifiable remedial records for the subject property.

Disposition Notes

Based on this record request,responsive records have been identified and available for access. Requester should contact the Office of Record Access at 609-341-3121 to schedule a file review, copies, or to obtain further information.

Record Request Response

In Progress	–	Open	
Filled	–	Closed	**X**
Denied	–	Closed	
Partial	–	Closed	

Addendum Disposition Notes: Please be advised that at this time, in accordance with N.J.S.A. 47:1A-5(i)(2) due to the circumstances surrounding the ongoing COVID-19 pandemic and the direction of the Governor to strictly observe the practice of social distancing and directing State employees to work remotely; the NJDEP is not able to provide access to the identified responsive records within the normal scheduling times. The NJDEP work force has transitioned to work remotely from home, impacting the ability of the NJDEP to readily access onsite and archived government records, conduct onsite inspections, and copy responsive records. The NJDEP will try its best to provide access as soon as possible to responsive records (i.e. inspection of records or copies) based on onsite resources and capabilities. We apologize for this inconvenience.

Matthew J. Cooper 04/07/2021

Custodian Signature **Date**

Access to Government Records Under the New Jersey Open Public Records Act (N.J.S.A. 47:1A-1 et seq.)

Information Regarding the Requested Records		
If your request is in reference to a single facility, please provide the name of the facility, and the name of the operator name of the facility:	Facility Name: **Talon Paint Products Co.** Operator Name:	
Please provide the owner name the facility or parcel of land:	Owner Name:	
If your request is in reference to a specific parcel of land, please provide the street address, block, lot and property owner of the parcel of land: (Note: if the property in question is over multiple blocks and lots, please list all in the description field below)	Street Address 1: **205 Bright Street** Street Address 2: Block: Lot:	
If your request is in reference to a facility, site or parcel of land, please provide the Municipality and County where the facility, site or parcel of land is located:	County: **Hudson** Municipality: **Jersey City**	
If the request is in reference to a particular permit issued by NJDEP, please provide the type of permit and any identifying numbers such as permit, incident or case numbers. (i.e. Fishing, Hunting, Hazardous Waste, Solid Waste, Land Use, NJPDES, Pesticides, Stream Encroachment, TWA, UST, Water Allocation)	List Permit Type:	List ID Numbers:
If your request is in reference to an individual, please provide the individual's name and type, and if the individual is a DEP employee, your relationship with the individual:	Individual's name: Type of Individual: Relationship:	
If the an individual was specified above, the individual was DEP Licensed, please specify the license type the individual holds:	License Type:	

The New Jersey Department of Environmental Protection has responded to your submitted Open Public Records Act (OPRA) record request. The following information will help you understand the response and your next available actions.

Tracking #: This is the Department's assigned Tracking # to your OPRA record request, which should be used in all corresponding matters.

Record Request Response:

- **In Progress** – Based on the nature of the request, the records sought, and/or the manner to which the records may exists, the Department requires additional time to investigate and respond to the request.
- **Filled** – Based on the information provided in your request, the Department was able to investigate and respond to your record request.
- **Denied** – Based on the nature of the request and/or the records sought, the Department has denied your request pursuant to a specific exemption(s) cited in N.J.S.A. 47:1A-1 seq.
- **Partial** – The Department has identified both responsive government records and records being denied based on the nature of the request and/or the records sought, that do not meet the definition of a government record pursuant to a specific exemption(s) cited in N.J.S.A. 47:1A-1 seq.

Disposition Notes: Provides detailed information concerning the Department's response to your request.

Accessing Records: Dependent on the volume of records and your interest, there are five (5) methods available to access the responsive government records:

- **File Review** – Schedule a file review with the Department to directly access the records and take notes or tag records of interest for copying. Copying can be performed by either the Department's onsite Copying Unit at State duplication fee costs or by the requester employing a Copy Vendor Service. If there are records stored in archives, a five-day processing period will be included prior to scheduling a review.
- **Copy Request** – All records of interest will be copied by the Department's onsite Copying Unit at State duplication fee costs unless a Copy Vendor Service is employed.
- **Electronic Records Request** – Dependent on the size & nature of the e-records, the Department will email the records or provide a CD or DVD.
- **Fax Request** – Based on the number of pages, the Department faxes the responsive records.

Access to Government Records Under the New Jersey Open Public Records Act (N.J.S.A. 47:1A-1 et seq.)

- **Web Access** – The responsive records can be access directly through the Department's web site. Web address will be provided.

1. The fees for duplication of a government record are specified below. We will notify you of any special charges, special service charges or other additional charges authorized by State law or regulation before processing your request. Payment shall be made by check or money order payable to the State of New Jersey and mailed to the address specified below.

   Hard Copies: Letter & Legal size = $0.05 per page
   Oversized Maps (Color) = $5.00 per map
   Oversized Maps (B&W) = $3.00 per map

   Electronic Records: CDs = $0.55 per CD
   DVDs = $0.55 per DVD

2. Pursuant to OPRA (C.47:1A-5c & C47:1A-5d), the Department will apply special service charge for any extraordinary expenditure of time and effort to accommodate a request. The special service charge will be based on the actual direct cost of providing the records. The requester shall have the opportunity to review and object to the charge prior to it being incurred; however, in the event the requester objects to the special service charge, the request will be closed and access to the records will not be granted.

3. By law, the Department must notify you that it grants or denies a request for access to government records within seven business days after the custodian of the record requested receives the request, provided that the record is currently available and not in storage. If the record requested is not currently available or is in storage, the custodian will advise you within seven business days when the record can be made available and the estimated cost. You may agree with the custodian to extend the time for making records available, or granting or denying your request.

4. You may be denied access to a government record if your request would substantially disrupt agency operations and the custodian is unable to reach a reasonable solution with you.

5. If the Department was unable to comply with your request for access to a government record, the custodian will indicate the reasons for denial on the request form.

6. Except as otherwise provided by law or by agreement with the requester, if the custodian of the record requested fails to respond to you within seven business days of receiving a request form, the failure to respond will be considered a denial of your request.

7. **Resolution of Disputed Findings:**

   In the event that a requester does not agree with the Department's record response, the requester should:

   No Records - Reexamined the request details to evaluate if all of the information was provided that could aid the Department in locating records. The Department's ability to identify records of interest is in direct correlation to matching the Department information with the information provided on the request. Such important identifiers are Facility/Site Name, Address, Case #, Permit #, Block/Lot.

   Denial - If your request for access to a government record has been denied or unfilled within the time permitted by law, you have a right to challenge the decision by the Department to deny access. The Department denies access to records only when those records do not meet the definition of a government record and/or public access is not allowed pursuant to the law. At your option, you may either:

   a. Contact the Office of Record Access to re-visit the matter or provide further explanation.

   b. Institute a proceeding in the Superior Court of New Jersey

   c. File a complaint in writing with the Government Records Council (GRC). You may contact the GRC by toll-free telephone at 866-850-0511, by mail at PO Box 819, Trenton, NJ, 08625, by e-mail at *grc@dca.state.nj.us*, or at their web site at *www.state.nj.us/grc*. The Council can also respond to other questions about the law.

8. Information provided on this form may be subject to disclosure under the Open Public Records Act.

Revised Addendum Disposition Notes: NONE

State of New Jersey

Department of Environmental Protection

GOVERNMENT RECORDS REQUEST FORM

IMPORTANT NOTICE

Please read this entire form carefully as it contains important information concerning the response to your record request, accessing records, disputing denials, and your rights concerning government records. For further information, access WWW.NJ.GOV/DEP/OPRA.

Requestor Information

First Name: RICHARD MI J Last Name MAILHOT

Company: DRESDNER ROBIN

Mailing Address: 55 LANE ROAD SUITE 220

City: Fairfield State: NJ Zip: 07004 Email: rmailhot@dresdnerrobin.com

Business Telephone: (201) 725-8270 Extension

Facsimile Telephone: () -

State Use Only

Tracking #	288392
Received Date	03/31/2021
Access Method	**Send Electronic copies**

All matters relating to the response and access of any records identified for this request should be directed to:

NJDEP – Office of Record Access
401 East State Street
PO Box 420 Mail Code 401-06Q
Trenton, New Jersey 08625-0420

Tele #: (609) 341-3121
Fax #: (609) 292-1177

Record Request Details:

For the preparation of a Preliminary Assessment, we are requesting a review of the Site Remediation Program files for the property (PI# G000043356). We seek all identifiable remedial records for the subject property.

Disposition Notes

Based on this record request, responsive records have been identified and will be emailed to you within 5-business days. Requestor may contact the Office of Record Access at 609-341-3121 to obtain further information.

Addendum Disposition Notes: Please be advised that at this time, due to the circumstances surrounding the ongoing COVID-19 pandemic and the Governor directing State employees to work remotely and limitation of onsite resources, the NJDEP may not be able to provide the records within the normal identified timeframes (See N.J.S.A. 47:1A-5(i)(2)). We apologize for this potential inconvenience.

Record Request Response

In Progress	–	Open	
Filled	–	Closed	X
Denied	–	Closed	
Partial	–	Closed	

Matthew J. Cooper 04/07/2021

Custodian Signature **Date**

Access to Government Records Under the New Jersey Open Public Records Act (N.J.S.A. 47:1A-1 et seq.)

Information Regarding the Requested Records		
If your request is in reference to a single facility, please provide the name of the facility, and the name of the operator name of the facility:	Facility Name: **Mercer Street Loop & Chopin Ct PAH Contamination** Operator Name:	
Please provide the owner name the facility or parcel of land:	Owner Name:	
If your request is in reference to a specific parcel of land, please provide the street address, block, lot and property owner of the parcel of land: (Note: if the property in question is over multiple blocks and lots, please list all in the description field below)	Street Address 1: Street Address 2: Block: Lot:	
If your request is in reference to a facility, site or parcel of land, please provide the Municipality and County where the facility, site or parcel of land is located:	County: **Hudson** Municipality: **Jersey City**	
If the request is in reference to a particular permit issued by NJDEP, please provide the type of permit and any identifying numbers such as permit, incident or case numbers. (i.e. Fishing, Hunting, Hazardous Waste, Solid Waste, Land Use, NJPDES, Pesticides, Stream Encroachment, TWA, UST, Water Allocation)	List Permit Type:	List ID Numbers:
If your request is in reference to an individual, please provide the individual's name and type, and if the individual is a DEP employee, your relationship with the individual:	Individual's name: Type of Individual: Relationship:	
If the an individual was specified above, the individual was DEP Licensed, please specify the license type the individual holds:	License Type:	

The New Jersey Department of Environmental Protection has responded to your submitted Open Public Records Act (OPRA) record request. The following information will help you understand the response and your next available actions.

Tracking #: This is the Department's assigned Tracking # to your OPRA record request, which should be used in all corresponding matters.

Record Request Response:

- **In Progress** – Based on the nature of the request, the records sought, and/or the manner to which the records may exists, the Department requires additional time to investigate and respond to the request.
- **Filled** – Based on the information provided in your request, the Department was able to investigate and respond to your record request.
- **Denied** – Based on the nature of the request and/or the records sought, the Department has denied your request pursuant to a specific exemption(s) cited in N.J.S.A. 47:1A-1 seq.
- **Partial** – The Department has identified both responsive government records and records being denied based on the nature of the request and/or the records sought, that do not meet the definition of a government record pursuant to a specific exemption(s) cited in N.J.S.A. 47:1A-1 seq.

Disposition Notes: Provides detailed information concerning the Department's response to your request.

Accessing Records: Dependent on the volume of records and your interest, there are five (5) methods available to access the responsive government records:

- **File Review** – Schedule a file review with the Department to directly access the records and take notes or tag records of interest for copying. Copying can be performed by either the Department's onsite Copying Unit at State duplication fee costs or by the requester employing a Copy Vendor Service. If there are records stored in archives, a five-day processing period will be included prior to scheduling a review.
- **Copy Request** – All records of interest will be copied by the Department's onsite Copying Unit at State duplication fee costs unless a Copy Vendor Service is employed.
- **Electronic Records Request** – Dependent on the size & nature of the e-records, the Department will email the records or provide a CD or DVD.
- **Fax Request** – Based on the number of pages, the Department faxes the responsive records.

Access to Government Records Under the New Jersey Open Public Records Act (N.J.S.A. 47:1A-1 et seq.)

- **Web Access** – The responsive records can be access directly through the Department's web site. Web address will be provided.

1. The fees for duplication of a government record are specified below. We will notify you of any special charges, special service charges or other additional charges authorized by State law or regulation before processing your request. Payment shall be made by check or money order payable to the State of New Jersey and mailed to the address specified below.

   Hard Copies: Letter & Legal size = $0.05 per page
   Oversized Maps (Color) = $5.00 per map
   Oversized Maps (B&W) = $3.00 per map

   Electronic Records: CDs = $0.55 per CD
   DVDs = $0.55 per DVD

2. Pursuant to OPRA (C.47:1A-5c & C47:1A-5d), the Department will apply special service charge for any extraordinary expenditure of time and effort to accommodate a request. The special service charge will be based on the actual direct cost of providing the records. The requester shall have the opportunity to review and object to the charge prior to it being incurred; however, in the event the requester objects to the special service charge, the request will be closed and access to the records will not be granted.

3. By law, the Department must notify you that it grants or denies a request for access to government records within seven business days after the custodian of the record requested receives the request, provided that the record is currently available and not in storage. If the record requested is not currently available or is in storage, the custodian will advise you within seven business days when the record can be made available and the estimated cost. You may agree with the custodian to extend the time for making records available, or granting or denying your request.

4. You may be denied access to a government record if your request would substantially disrupt agency operations and the custodian is unable to reach a reasonable solution with you.

5. If the Department was unable to comply with your request for access to a government record, the custodian will indicate the reasons for denial on the request form.

6. Except as otherwise provided by law or by agreement with the requester, if the custodian of the record requested fails to respond to you within seven business days of receiving a request form, the failure to respond will be considered a denial of your request.

7. **Resolution of Disputed Findings:**

   In the event that a requester does not agree with the Department's record response, the requester should:

   No Records - Reexamined the request details to evaluate if all of the information was provided that could aid the Department in locating records. The Department's ability to identify records of interest is in direct correlation to matching the Department information with the information provided on the request. Such important identifiers are Facility/Site Name, Address, Case #, Permit #, Block/Lot.

   Denial - If your request for access to a government record has been denied or unfilled within the time permitted by law, you have a right to challenge the decision by the Department to deny access. The Department denies access to records only when those records do not meet the definition of a government record and/or public access is not allowed pursuant to the law. At your option, you may either:

   a. Contact the Office of Record Access to re-visit the matter or provide further explanation.

   b. Institute a proceeding in the Superior Court of New Jersey

   c. File a complaint in writing with the Government Records Council (GRC). You may contact the GRC by toll-free telephone at 866-850-0511, by mail at PO Box 819, Trenton, NJ, 08625, by e-mail at *grc@dca.state.nj.us*, or at their web site at *www.state.nj.us/grc*. The Council can also respond to other questions about the law.

8. Information provided on this form may be subject to disclosure under the Open Public Records Act.

Revised Addendum Disposition Notes: NONE

State of New Jersey

Department of Environmental Protection

GOVERNMENT RECORDS REQUEST FORM

IMPORTANT NOTICE

Please read this entire form carefully as it contains important information concerning the response to your record request, accessing records, disputing denials, and your rights concerning government records. For further information, access WWW.NJ.GOV/DEP/OPRA.

Requestor Information

First Name: RICHARD MI J Last Name MAILHOT

Company: DRESDNER ROBIN

Mailing Address: 55 LANE ROAD SUITE 220

City: Fairfield Twp State: NJ Zip: 07004 Email: rmailhot@dresdnerrobin.com

Business Telephone: (201) 725-8270 Extension

Facsimile Telephone: () -

State Use Only

Tracking #	288393
Received Date	03/31/2021
Access Method	**Send Electronic copies**

All matters relating to the response and access of any records identified for this request should be directed to:

NJDEP – Office of Record Access
401 East State Street
PO Box 420 Mail Code 401-06Q
Trenton, New Jersey 08625-0420

Tele #: (609) 341-3121
Fax #: (609) 292-1177

Record Request Details:

For the preparation of a Preliminary Assessment, we are requesting a review of the Site Remediation Program files for the property (PI# 017194). We seek all identifiable remedial records for the subject property.

Disposition Notes

Based on this record request,responsive records have been identified and available for access. Requester should contact the Office of Record Access at 609-341-3121 to schedule a file review, copies, or to obtain further information.

Record Request Response

In Progress	–	Open	
Filled	–	Closed	**X**
Denied	–	Closed	
Partial	–	Closed	

Addendum Disposition Notes: Please be advised that at this time, in accordance with N.J.S.A. 47:1A-5(i)(2) due to the circumstances surrounding the ongoing COVID-19 pandemic and the direction of the Governor to strictly observe the practice of social distancing and directing State employees to work remotely; the NJDEP is not able to provide access to the identified responsive records within the normal scheduling times. The NJDEP work force has transitioned to work remotely from home, impacting the ability of the NJDEP to readily access onsite and archived government records, conduct onsite inspections, and copy responsive records. The NJDEP will try its best to provide access as soon as possible to responsive records (i.e. inspection of records or copies) based on onsite resources and capabilities. We apologize for this inconvenience.



Custodian Signature **Date** 03/31/2021

Access to Government Records Under the New Jersey Open Public Records Act (N.J.S.A. 47:1A-1 et seq.)

Information Regarding the Requested Records		
If your request is in reference to a single facility, please provide the name of the facility, and the name of the operator name of the facility:	Facility Name: **James J. Ferris High School** Operator Name:	
Please provide the owner name the facility or parcel of land:	Owner Name:	
If your request is in reference to a specific parcel of land, please provide the street address, block, lot and property owner of the parcel of land: (Note: if the property in question is over multiple blocks and lots, please list all in the description field below)	Street Address 1: **35 Colgate Street** Street Address 2: Block: Lot:	
If your request is in reference to a facility, site or parcel of land, please provide the Municipality and County where the facility, site or parcel of land is located:	County: **Hudson** Municipality: **Jersey City**	
If the request is in reference to a particular permit issued by NJDEP, please provide the type of permit and any identifying numbers such as permit, incident or case numbers. (i.e. Fishing, Hunting, Hazardous Waste, Solid Waste, Land Use, NJPDES, Pesticides, Stream Encroachment, TWA, UST, Water Allocation)	List Permit Type:	List ID Numbers:
If your request is in reference to an individual, please provide the individual's name and type, and if the individual is a DEP employee, your relationship with the individual:	Individual's name: Type of Individual: Relationship:	
If the an individual was specified above, the individual was DEP Licensed, please specify the license type the individual holds:	License Type:	

The New Jersey Department of Environmental Protection has responded to your submitted Open Public Records Act (OPRA) record request. The following information will help you understand the response and your next available actions.

Tracking #: This is the Department's assigned Tracking # to your OPRA record request, which should be used in all corresponding matters.

Record Request Response:

- **In Progress** – Based on the nature of the request, the records sought, and/or the manner to which the records may exists, the Department requires additional time to investigate and respond to the request.
- **Filled** – Based on the information provided in your request, the Department was able to investigate and respond to your record request.
- **Denied** – Based on the nature of the request and/or the records sought, the Department has denied your request pursuant to a specific exemption(s) cited in N.J.S.A. 47:1A-1 seq.
- **Partial** – The Department has identified both responsive government records and records being denied based on the nature of the request and/or the records sought, that do not meet the definition of a government record pursuant to a specific exemption(s) cited in N.J.S.A. 47:1A-1 seq.

Disposition Notes: Provides detailed information concerning the Department's response to your request.

Accessing Records: Dependent on the volume of records and your interest, there are five (5) methods available to access the responsive government records:

- **File Review** – Schedule a file review with the Department to directly access the records and take notes or tag records of interest for copying. Copying can be performed by either the Department's onsite Copying Unit at State duplication fee costs or by the requester employing a Copy Vendor Service. If there are records stored in archives, a five-day processing period will be included prior to scheduling a review.
- **Copy Request** – All records of interest will be copied by the Department's onsite Copying Unit at State duplication fee costs unless a Copy Vendor Service is employed.
- **Electronic Records Request** – Dependent on the size & nature of the e-records, the Department will email the records or provide a CD or DVD.
- **Fax Request** – Based on the number of pages, the Department faxes the responsive records.

Access to Government Records Under the New Jersey Open Public Records Act (N.J.S.A. 47:1A-1 et seq.)

- **Web Access** – The responsive records can be access directly through the Department's web site. Web address will be provided.

1. The fees for duplication of a government record are specified below. We will notify you of any special charges, special service charges or other additional charges authorized by State law or regulation before processing your request. Payment shall be made by check or money order payable to the State of New Jersey and mailed to the address specified below.

   Hard Copies: Letter & Legal size = $0.05 per page
   Oversized Maps (Color) = $5.00 per map
   Oversized Maps (B&W) = $3.00 per map

   Electronic Records: CDs = $0.55 per CD
   DVDs = $0.55 per DVD

2. Pursuant to OPRA (C.47:1A-5c & C47:1A-5d), the Department will apply special service charge for any extraordinary expenditure of time and effort to accommodate a request. The special service charge will be based on the actual direct cost of providing the records. The requester shall have the opportunity to review and object to the charge prior to it being incurred; however, in the event the requester objects to the special service charge, the request will be closed and access to the records will not be granted.

3. By law, the Department must notify you that it grants or denies a request for access to government records within seven business days after the custodian of the record requested receives the request, provided that the record is currently available and not in storage. If the record requested is not currently available or is in storage, the custodian will advise you within seven business days when the record can be made available and the estimated cost. You may agree with the custodian to extend the time for making records available, or granting or denying your request.

4. You may be denied access to a government record if your request would substantially disrupt agency operations and the custodian is unable to reach a reasonable solution with you.

5. If the Department was unable to comply with your request for access to a government record, the custodian will indicate the reasons for denial on the request form.

6. Except as otherwise provided by law or by agreement with the requester, if the custodian of the record requested fails to respond to you within seven business days of receiving a request form, the failure to respond will be considered a denial of your request.

7. **Resolution of Disputed Findings:**

   In the event that a requester does not agree with the Department's record response, the requester should:

   No Records - Reexamined the request details to evaluate if all of the information was provided that could aid the Department in locating records. The Department's ability to identify records of interest is in direct correlation to matching the Department information with the information provided on the request. Such important identifiers are Facility/Site Name, Address, Case #, Permit #, Block/Lot.

   Denial - If your request for access to a government record has been denied or unfilled within the time permitted by law, you have a right to challenge the decision by the Department to deny access. The Department denies access to records only when those records do not meet the definition of a government record and/or public access is not allowed pursuant to the law. At your option, you may either:

   a. Contact the Office of Record Access to re-visit the matter or provide further explanation.

   b. Institute a proceeding in the Superior Court of New Jersey

   c. File a complaint in writing with the Government Records Council (GRC). You may contact the GRC by toll-free telephone at 866-850-0511, by mail at PO Box 819, Trenton, NJ, 08625, by e-mail at *grc@dca.state.nj.us*, or at their web site at *www.state.nj.us/grc*. The Council can also respond to other questions about the law.

8. Information provided on this form may be subject to disclosure under the Open Public Records Act.

Revised Addendum Disposition Notes: NONE

State of New Jersey

Department of Environmental Protection

GOVERNMENT RECORDS REQUEST FORM

IMPORTANT NOTICE

Please read this entire form carefully as it contains important information concerning the response to your record request, accessing records, disputing denials, and your rights concerning government records. For further information, access WWW.NJ.GOV/DEP/OPRA.

Requestor Information

First Name: RICHARD MI J Last Name MAILHOT

Company: DRESDNER ROBIN

Mailing Address: 55 LANE ROAD SUITE 220

City: Fairfield Twp State: NJ Zip: 07004 Email: rmailhot@dresdnerrobin.com

Business Telephone: (201) 725-8270 Extension

Facsimile Telephone: () -

State Use Only

Tracking #	288394
Received Date	03/31/2021
Access Method	**On-site access, visit, copy**

All matters relating to the response and access of any records identified for this request should be directed to:

NJDEP – Office of Record Access
401 East State Street
PO Box 420 Mail Code 401-06Q
Trenton, New Jersey 08625-0420

Tele #: (609) 341-3121
Fax #: (609) 292-1177

Record Request Details:

For the preparation of a Preliminary Assessment, we are requesting a review of the Right-to-Know files for the property (PI# 00000007119).

Disposition Notes	Record Request Response			
Based on this record request, responsive records have been identified and will be emailed to you within 5-business days. Requestor may contact the Office of Record Access at 609-341-3121 to obtain further information.	**In Progress**	–	Open	
	Filled	–	Closed	X
	Denied	–	Closed	
	Partial	–	Closed	
Addendum Disposition Notes: Please be advised that at this time, due to the circumstances surrounding the ongoing COVID-19 pandemic and the Governor directing State employees to work remotely and limitation of onsite resources, the NJDEP may not be able to provide the records within the normal identified timeframes (See N.J.S.A. 47:1A-5(i)(2)). We apologize for this potential inconvenience.	Matthew J. Cooper		04/05/2021	
	Custodian Signature		**Date**	

Access to Government Records Under the New Jersey Open Public Records Act (N.J.S.A. 47:1A-1 et seq.)

Information Regarding the Requested Records		
If your request is in reference to a single facility, please provide the name of the facility, and the name of the operator name of the facility:	Facility Name: **MCI (RIDFNJ)** Operator Name:	
Please provide the owner name the facility or parcel of land:	Owner Name:	
If your request is in reference to a specific parcel of land, please provide the street address, block, lot and property owner of the parcel of land: (Note: if the property in question is over multiple blocks and lots, please list all in the description field below)	Street Address 1: Street Address 2: Block: Lot:	
If your request is in reference to a facility, site or parcel of land, please provide the Municipality and County where the facility, site or parcel of land is located:	County: **Hudson** Municipality: **Jersey City**	
If the request is in reference to a particular permit issued by NJDEP, please provide the type of permit and any identifying numbers such as permit, incident or case numbers. (i.e. Fishing, Hunting, Hazardous Waste, Solid Waste, Land Use, NJPDES, Pesticides, Stream Encroachment, TWA, UST, Water Allocation)	List Permit Type:	List ID Numbers:
If your request is in reference to an individual, please provide the individual's name and type, and if the individual is a DEP employee, your relationship with the individual:	Individual's name: Type of Individual: Relationship:	
If the an individual was specified above, the individual was DEP Licensed, please specify the license type the individual holds:	License Type:	

The New Jersey Department of Environmental Protection has responded to your submitted Open Public Records Act (OPRA) record request. The following information will help you understand the response and your next available actions.

Tracking #: This is the Department's assigned Tracking # to your OPRA record request, which should be used in all corresponding matters.

Record Request Response:

- **In Progress** – Based on the nature of the request, the records sought, and/or the manner to which the records may exists, the Department requires additional time to investigate and respond to the request.
- **Filled** – Based on the information provided in your request, the Department was able to investigate and respond to your record request.
- **Denied** – Based on the nature of the request and/or the records sought, the Department has denied your request pursuant to a specific exemption(s) cited in N.J.S.A. 47:1A-1 seq.
- **Partial** – The Department has identified both responsive government records and records being denied based on the nature of the request and/or the records sought, that do not meet the definition of a government record pursuant to a specific exemption(s) cited in N.J.S.A. 47:1A-1 seq.

Disposition Notes: Provides detailed information concerning the Department's response to your request.

Accessing Records: Dependent on the volume of records and your interest, there are five (5) methods available to access the responsive government records:

- **File Review** – Schedule a file review with the Department to directly access the records and take notes or tag records of interest for copying. Copying can be performed by either the Department's onsite Copying Unit at State duplication fee costs or by the requester employing a Copy Vendor Service. If there are records stored in archives, a five-day processing period will be included prior to scheduling a review.
- **Copy Request** – All records of interest will be copied by the Department's onsite Copying Unit at State duplication fee costs unless a Copy Vendor Service is employed.
- **Electronic Records Request** – Dependent on the size & nature of the e-records, the Department will email the records or provide a CD or DVD.
- **Fax Request** – Based on the number of pages, the Department faxes the responsive records.

Access to Government Records Under the New Jersey Open Public Records Act (N.J.S.A. 47:1A-1 et seq.)

- **Web Access** – The responsive records can be access directly through the Department's web site. Web address will be provided.

1. The fees for duplication of a government record are specified below. We will notify you of any special charges, special service charges or other additional charges authorized by State law or regulation before processing your request. Payment shall be made by check or money order payable to the State of New Jersey and mailed to the address specified below.

   Hard Copies: Letter & Legal size = $0.05 per page
   Oversized Maps (Color) = $5.00 per map
   Oversized Maps (B&W) = $3.00 per map

   Electronic Records: CDs = $0.55 per CD
   DVDs = $0.55 per DVD

2. Pursuant to OPRA (C.47:1A-5c & C47:1A-5d), the Department will apply special service charge for any extraordinary expenditure of time and effort to accommodate a request. The special service charge will be based on the actual direct cost of providing the records. The requester shall have the opportunity to review and object to the charge prior to it being incurred; however, in the event the requester objects to the special service charge, the request will be closed and access to the records will not be granted.

3. By law, the Department must notify you that it grants or denies a request for access to government records within seven business days after the custodian of the record requested receives the request, provided that the record is currently available and not in storage. If the record requested is not currently available or is in storage, the custodian will advise you within seven business days when the record can be made available and the estimated cost. You may agree with the custodian to extend the time for making records available, or granting or denying your request.

4. You may be denied access to a government record if your request would substantially disrupt agency operations and the custodian is unable to reach a reasonable solution with you.

5. If the Department was unable to comply with your request for access to a government record, the custodian will indicate the reasons for denial on the request form.

6. Except as otherwise provided by law or by agreement with the requester, if the custodian of the record requested fails to respond to you within seven business days of receiving a request form, the failure to respond will be considered a denial of your request.

7. **Resolution of Disputed Findings:**

   In the event that a requester does not agree with the Department's record response, the requester should:

   No Records - Reexamined the request details to evaluate if all of the information was provided that could aid the Department in locating records. The Department's ability to identify records of interest is in direct correlation to matching the Department information with the information provided on the request. Such important identifiers are Facility/Site Name, Address, Case #, Permit #, Block/Lot.

   Denial - If your request for access to a government record has been denied or unfilled within the time permitted by law, you have a right to challenge the decision by the Department to deny access. The Department denies access to records only when those records do not meet the definition of a government record and/or public access is not allowed pursuant to the law. At your option, you may either:

   a. Contact the Office of Record Access to re-visit the matter or provide further explanation.

   b. Institute a proceeding in the Superior Court of New Jersey

   c. File a complaint in writing with the Government Records Council (GRC). You may contact the GRC by toll-free telephone at 866-850-0511, by mail at PO Box 819, Trenton, NJ, 08625, by e-mail at *grc@dca.state.nj.us*, or at their web site at *www.state.nj.us/grc*. The Council can also respond to other questions about the law.

8. Information provided on this form may be subject to disclosure under the Open Public Records Act.

Revised Addendum Disposition Notes: NONE

State of New Jersey

Department of Environmental Protection

GOVERNMENT RECORDS REQUEST FORM

IMPORTANT NOTICE

Please read this entire form carefully as it contains important information concerning the response to your record request, accessing records, disputing denials, and your rights concerning government records. For further information, access WWW.NJ.GOV/DEP/OPRA.

Requestor Information

First Name: RICHARD MI J Last Name MAILHOT

Company: DRESDNER ROBIN

Mailing Address: 55 LANE ROAD SUITE 220

City: Fairfield State: NJ Zip: 07004 Email: rmailhot@dresdnerrobin.com

Business Telephone: (201) 725-8270 Extension

Facsimile Telephone: () -

State Use Only

Tracking #	288395
Received Date	03/31/2021
Access Method	**On-site access, visit, copy**

All matters relating to the response and access of any records identified for this request should be directed to:

NJDEP – Office of Record Access
401 East State Street
PO Box 420 Mail Code 401-06Q
Trenton, New Jersey 08625-0420

Tele #: (609) 341-3121
Fax #: (609) 292-1177

Record Request Details:

For the preparation of a Preliminary Assessment, we are requesting a review of the Site Remediation Program files for the property (PI#s 006194 & 006539). We seek all identifiable remedial records for the subject property.

Disposition Notes

Based on this record request,responsive records have been identified and available for access. Requester should contact the Office of Record Access at 609-341-3121 to schedule a file review, copies, or to obtain further information.

Record Request Response

In Progress	–	Open	
Filled	–	Closed	**X**
Denied	–	Closed	
Partial	–	Closed	

Addendum Disposition Notes: Please be advised that at this time, due to the circumstances surrounding the ongoing COVID-19 pandemic and the direction of the Governor to strictly observe the practice of social distancing and directing State employees to work remotely; the NJDEP is not able to fully respond to record requests within the prescribed timeframe under the Open Public Records Act, N.J.S.A. 47:1A-1 et seq (OPRA). The NJDEP work force has transitioned to work remotely from home, impacting the ability of the NJDEP to access onsite and archived government records, conduct onsite inspections, and copy responsive records. In accordance with N.J.S.A. 47:1A-5(i)(2) and in maintaining consistency with the social distancing directives of the Governor, the NJDEP is not able to provide access to the identified responsive records within the normal scheduling times. The NJDEP will try its best to provide access to the records based on onsite resources and capabilities. We apologize for this inconvenience.



04/07/2021

Custodian Signature **Date**

Access to Government Records Under the New Jersey Open Public Records Act (N.J.S.A. 47:1A-1 et seq.)

Information Regarding the Requested Records		
If your request is in reference to a single facility, please provide the name of the facility, and the name of the operator name of the facility:	Facility Name: **Charles H. Anderson Inc.** Operator Name: **PATH C Yard**	
Please provide the owner name the facility or parcel of land:	Owner Name:	
If your request is in reference to a specific parcel of land, please provide the street address, block, lot and property owner of the parcel of land: (Note: if the property in question is over multiple blocks and lots, please list all in the description field below)	Street Address 1: **Academy St. & Mill Road** Street Address 2: Block: Lot:	
If your request is in reference to a facility, site or parcel of land, please provide the Municipality and County where the facility, site or parcel of land is located:	County: **Hudson** Municipality: **Jersey City**	
If the request is in reference to a particular permit issued by NJDEP, please provide the type of permit and any identifying numbers such as permit, incident or case numbers. (i.e. Fishing, Hunting, Hazardous Waste, Solid Waste, Land Use, NJPDES, Pesticides, Stream Encroachment, TWA, UST, Water Allocation)	List Permit Type:	List ID Numbers:
If your request is in reference to an individual, please provide the individual's name and type, and if the individual is a DEP employee, your relationship with the individual:	Individual's name: Type of Individual: Relationship:	
If the an individual was specified above, the individual was DEP Licensed, please specify the license type the individual holds:	License Type:	

The New Jersey Department of Environmental Protection has responded to your submitted Open Public Records Act (OPRA) record request. The following information will help you understand the response and your next available actions.

Tracking #: This is the Department's assigned Tracking # to your OPRA record request, which should be used in all corresponding matters.

Record Request Response:

- **In Progress** – Based on the nature of the request, the records sought, and/or the manner to which the records may exists, the Department requires additional time to investigate and respond to the request.
- **Filled** – Based on the information provided in your request, the Department was able to investigate and respond to your record request.
- **Denied** – Based on the nature of the request and/or the records sought, the Department has denied your request pursuant to a specific exemption(s) cited in N.J.S.A. 47:1A-1 seq.
- **Partial** – The Department has identified both responsive government records and records being denied based on the nature of the request and/or the records sought, that do not meet the definition of a government record pursuant to a specific exemption(s) cited in N.J.S.A. 47:1A-1 seq.

Disposition Notes: Provides detailed information concerning the Department's response to your request.

Accessing Records: Dependent on the volume of records and your interest, there are five (5) methods available to access the responsive government records:

- **File Review** – Schedule a file review with the Department to directly access the records and take notes or tag records of interest for copying. Copying can be performed by either the Department's onsite Copying Unit at State duplication fee costs or by the requester employing a Copy Vendor Service. If there are records stored in archives, a five-day processing period will be included prior to scheduling a review.
- **Copy Request** – All records of interest will be copied by the Department's onsite Copying Unit at State duplication fee costs unless a Copy Vendor Service is employed.
- **Electronic Records Request** – Dependent on the size & nature of the e-records, the Department will email the records or provide a CD or DVD.
- **Fax Request** – Based on the number of pages, the Department faxes the responsive records.

Access to Government Records Under the New Jersey Open Public Records Act (N.J.S.A. 47:1A-1 et seq.)

- **Web Access** – The responsive records can be access directly through the Department's web site. Web address will be provided.

1. The fees for duplication of a government record are specified below. We will notify you of any special charges, special service charges or other additional charges authorized by State law or regulation before processing your request. Payment shall be made by check or money order payable to the State of New Jersey and mailed to the address specified below.

   Hard Copies: Letter & Legal size = $0.05 per page
   Oversized Maps (Color) = $5.00 per map
   Oversized Maps (B&W) = $3.00 per map

   Electronic Records: CDs = $0.55 per CD
   DVDs = $0.55 per DVD

2. Pursuant to OPRA (C.47:1A-5c & C47:1A-5d), the Department will apply special service charge for any extraordinary expenditure of time and effort to accommodate a request. The special service charge will be based on the actual direct cost of providing the records. The requester shall have the opportunity to review and object to the charge prior to it being incurred; however, in the event the requester objects to the special service charge, the request will be closed and access to the records will not be granted.

3. By law, the Department must notify you that it grants or denies a request for access to government records within seven business days after the custodian of the record requested receives the request, provided that the record is currently available and not in storage. If the record requested is not currently available or is in storage, the custodian will advise you within seven business days when the record can be made available and the estimated cost. You may agree with the custodian to extend the time for making records available, or granting or denying your request.

4. You may be denied access to a government record if your request would substantially disrupt agency operations and the custodian is unable to reach a reasonable solution with you.

5. If the Department was unable to comply with your request for access to a government record, the custodian will indicate the reasons for denial on the request form.

6. Except as otherwise provided by law or by agreement with the requester, if the custodian of the record requested fails to respond to you within seven business days of receiving a request form, the failure to respond will be considered a denial of your request.

7. **Resolution of Disputed Findings:**

   In the event that a requester does not agree with the Department's record response, the requester should:

   No Records - Reexamined the request details to evaluate if all of the information was provided that could aid the Department in locating records. The Department's ability to identify records of interest is in direct correlation to matching the Department information with the information provided on the request. Such important identifiers are Facility/Site Name, Address, Case #, Permit #, Block/Lot.

   Denial - If your request for access to a government record has been denied or unfilled within the time permitted by law, you have a right to challenge the decision by the Department to deny access. The Department denies access to records only when those records do not meet the definition of a government record and/or public access is not allowed pursuant to the law. At your option, you may either:

   a. Contact the Office of Record Access to re-visit the matter or provide further explanation.

   b. Institute a proceeding in the Superior Court of New Jersey

   c. File a complaint in writing with the Government Records Council (GRC). You may contact the GRC by toll-free telephone at 866-850-0511, by mail at PO Box 819, Trenton, NJ, 08625, by e-mail at *grc@dca.state.nj.us*, or at their web site at *www.state.nj.us/grc*. The Council can also respond to other questions about the law.

8. Information provided on this form may be subject to disclosure under the Open Public Records Act.

Revised Addendum Disposition Notes: NONE

State of New Jersey

Department of Environmental Protection

GOVERNMENT RECORDS REQUEST FORM

IMPORTANT NOTICE

Please read this entire form carefully as it contains important information concerning the response to your record request, accessing records, disputing denials, and your rights concerning government records. For further information, access WWW.NJ.GOV/DEP/OPRA.

Requestor Information

First Name:	RICHARD	MI	J	Last Name	MAILHOT		
Company:	DRESDNER ROBIN						
Mailing Address:	55 LANE ROAD SUITE 220						
City:	Fairfield	State:	NJ	Zip:	07004	Email:	rmailhot@dresdnerrobin.com
Business Telephone:	(201) 725-8270					Extension	
Facsimile Telephone:	() -						

State Use Only

Tracking #	288438
Received Date	03/31/2021
Access Method	**Send Electronic copies**

All matters relating to the response and access of any records identified for this request should be directed to:

NJDEP – Office of Record Access
401 East State Street
PO Box 420 Mail Code 401-06Q
Trenton, New Jersey 08625-0420

Tele #: (609) 341-3121
Fax #: (609) 292-1177

Record Request Details:

For the preparation of a Preliminary Assessment, we are requesting a review of the Site Remediation Program files for the property (PI# 282711). We seek all identifiable remedial records for the subject property.

Disposition Notes

Based on this record request,responsive records have been identified and available for access. Requester should contact the Office of Record Access at 609-341-3121 to schedule a file review, copies, or to obtain further information.

Record Request Response

In Progress	–	Open	
Filled	–	Closed	**X**
Denied	–	Closed	
Partial	–	Closed	

Addendum Disposition Notes: Please be advised that at this time, in accordance with N.J.S.A. 47:1A-5(i)(2) due to the circumstances surrounding the ongoing COVID-19 pandemic and the direction of the Governor to strictly observe the practice of social distancing and directing State employees to work remotely; the NJDEP is not able to provide access to the identified responsive records within the normal scheduling times. The NJDEP work force has transitioned to work remotely from home, impacting the ability of the NJDEP to readily access onsite and archived government records, conduct onsite inspections, and copy responsive records. The NJDEP will try its best to provide access as soon as possible to responsive records (i.e. inspection of records or copies) based on onsite resources and capabilities. We apologize for this inconvenience. Please note that the request is very broad and does not define specific records and for that reason; the NJDEP is providing all remedial, permitting, compliance and enforcement records that were able to be identified based on your request from the NJDEP Site Remediation Program that have historically been provided in response to

Matthew J. Cooper

04/06/2021

Access to Government Records Under the New Jersey Open Public Records Act (N.J.S.A. 47:1A-1 et seq.)

Environmental Phase I or Due Diligence (e.g. performing a Preliminary Assessment) requests.	Custodian Signature	**Date**

Information Regarding the Requested Records		
If your request is in reference to a single facility, please provide the name of the facility, and the name of the operator name of the facility:	Facility Name: **Merseles Street Properties** Operator Name:	
Please provide the owner name the facility or parcel of land:	Owner Name:	
If your request is in reference to a specific parcel of land, please provide the street address, block, lot and property owner of the parcel of land: (Note: if the property in question is over multiple blocks and lots, please list all in the description field below)	Street Address 1: Street Address 2: Block: Lot:	
If your request is in reference to a facility, site or parcel of land, please provide the Municipality and County where the facility, site or parcel of land is located:	County: **Hudson** Municipality: **Jersey City**	
If the request is in reference to a particular permit issued by NJDEP, please provide the type of permit and any identifying numbers such as permit, incident or case numbers. (i.e. Fishing, Hunting, Hazardous Waste, Solid Waste, Land Use, NJPDES, Pesticides, Stream Encroachment, TWA, UST, Water Allocation)	List Permit Type:	List ID Numbers:
If your request is in reference to an individual, please provide the individual's name and type, and if the individual is a DEP employee, your relationship with the individual:	Individual's name: Type of Individual: Relationship:	
If the an individual was specified above, the individual was DEP Licensed, please specify the license type the individual holds:	License Type:	

The New Jersey Department of Environmental Protection has responded to your submitted Open Public Records Act (OPRA) record request. The following information will help you understand the response and your next available actions.

Tracking #: This is the Department's assigned Tracking # to your OPRA record request, which should be used in all corresponding matters.

Record Request Response:

- **In Progress** – Based on the nature of the request, the records sought, and/or the manner to which the records may exists, the Department requires additional time to investigate and respond to the request.
- **Filled** – Based on the information provided in your request, the Department was able to investigate and respond to your record request.
- **Denied** – Based on the nature of the request and/or the records sought, the Department has denied your request pursuant to a specific exemption(s) cited in N.J.S.A. 47:1A-1 seq.
- **Partial** – The Department has identified both responsive government records and records being denied based on the nature of the request and/or the records sought, that do not meet the definition of a government record pursuant to a specific exemption(s) cited in N.J.S.A. 47:1A-1 seq.

Disposition Notes: Provides detailed information concerning the Department's response to your request.

Accessing Records: Dependent on the volume of records and your interest, there are five (5) methods available to access the responsive government records:

- **File Review** – Schedule a file review with the Department to directly access the records and take notes or tag records of interest for copying. Copying can be performed by either the Department's onsite Copying Unit at State duplication fee costs or by the requester employing a Copy Vendor Service. If there are records stored in archives, a five-day processing period will be included prior to scheduling a review.
- **Copy Request** – All records of interest will be copied by the Department's onsite Copying Unit at State duplication fee costs unless a Copy Vendor Service is employed.
- **Electronic Records Request** – Dependent on the size & nature of the e-records, the Department will email the records or provide a CD or DVD.

Access to Government Records Under the New Jersey Open Public Records Act (N.J.S.A. 47:1A-1 et seq.)

- **Fax Request** – Based on the number of pages, the Department faxes the responsive records.
- **Web Access** – The responsive records can be access directly through the Department's web site. Web address will be provided.

1. The fees for duplication of a government record are specified below. We will notify you of any special charges, special service charges or other additional charges authorized by State law or regulation before processing your request. Payment shall be made by check or money order payable to the State of New Jersey and mailed to the address specified below.

Hard Copies: Letter & Legal size = $0.05 per page
Oversized Maps (Color) = $5.00 per map
Oversized Maps (B&W) = $3.00 per map

Electronic Records: CDs = $0.55 per CD
DVDs = $0.55 per DVD

2. Pursuant to OPRA (C.47:1A-5c & C47:1A-5d), the Department will apply special service charge for any extraordinary expenditure of time and effort to accommodate a request. The special service charge will be based on the actual direct cost of providing the records. The requester shall have the opportunity to review and object to the charge prior to it being incurred; however, in the event the requester objects to the special service charge, the request will be closed and access to the records will not be granted.

3. By law, the Department must notify you that it grants or denies a request for access to government records within seven business days after the custodian of the record requested receives the request, provided that the record is currently available and not in storage. If the record requested is not currently available or is in storage, the custodian will advise you within seven business days when the record can be made available and the estimated cost. You may agree with the custodian to extend the time for making records available, or granting or denying your request.

4. You may be denied access to a government record if your request would substantially disrupt agency operations and the custodian is unable to reach a reasonable solution with you.

5. If the Department was unable to comply with your request for access to a government record, the custodian will indicate the reasons for denial on the request form.

6. Except as otherwise provided by law or by agreement with the requester, if the custodian of the record requested fails to respond to you within seven business days of receiving a request form, the failure to respond will be considered a denial of your request.

7. **Resolution of Disputed Findings:**

In the event that a requester does not agree with the Department's record response, the requester should:

No Records - Reexamined the request details to evaluate if all of the information was provided that could aid the Department in locating records. The Department's ability to identify records of interest is in direct correlation to matching the Department information with the information provided on the request. Such important identifiers are Facility/Site Name, Address, Case #, Permit #, Block/Lot.

Denial - If your request for access to a government record has been denied or unfilled within the time permitted by law, you have a right to challenge the decision by the Department to deny access. The Department denies access to records only when those records do not meet the definition of a government record and/or public access is not allowed pursuant to the law. At your option, you may either:

a. Contact the Office of Record Access to re-visit the matter or provide further explanation.

b. Institute a proceeding in the Superior Court of New Jersey

c. File a complaint in writing with the Government Records Council (GRC). You may contact the GRC by toll-free telephone at 866-850-0511, by mail at PO Box 819, Trenton, NJ, 08625, by e-mail at *grc@dca.state.nj.us*, or at their web site at *www.state.nj.us/grc*. The Council can also respond to other questions about the law.

8. Information provided on this form may be subject to disclosure under the Open Public Records Act.

Revised Addendum Disposition Notes: NONE

State of New Jersey

Department of Environmental Protection

GOVERNMENT RECORDS REQUEST FORM

IMPORTANT NOTICE

Please read this entire form carefully as it contains important information concerning the response to your record request, accessing records, disputing denials, and your rights concerning government records. For further information, access WWW.NJ.GOV/DEP/OPRA.

Requestor Information

First Name: RICHARD MI J Last Name MAILHOT

Company: DRESDNER ROBIN

Mailing Address: 55 LANE ROAD SUITE 220

City: Fairfield Twp State: NJ Zip: 07004 Email: rmailhot@dresdnerrobin.com

Business Telephone: (201) 725-8270 Extension

Facsimile Telephone: () -

State Use Only

Tracking #	288439
Received Date	03/31/2021
Access Method	**Send Electronic copies**

All matters relating to the response and access of any records identified for this request should be directed to:

NJDEP – Office of Record Access
401 East State Street
PO Box 420 Mail Code 401-06Q
Trenton, New Jersey 08625-0420

Tele #: (609) 341-3121
Fax #: (609) 292-1177

Record Request Details:

For the preparation of a Preliminary Assessment, we are requesting a review of the Site Remediation Program files for the property (PI# 768919). We seek all identifiable remedial records for the subject property.

Disposition Notes

Based on the record request, responsive electronic records have been identified. The records are too large in size to be emailed and can be provided either on a CD/DVD or uploaded to a File Sharing Transfer site. Requester should contact the Office of Record Access to authorize the creation of a CD/DVD, which will trigger an invoice for the cost and mailing of the CD/DVD; or provide the access information for the NJDEP to upload to the File Sharing Transfer site established by the Requester.

Addendum Disposition Notes: Please note that the request is very broad and does not define specific records and for that reason; the NJDEP is providing all remedial, permitting, compliance and enforcement records that were able to be identified based on your request from the NJDEP Site Remediation Program that have historically been provided in response to Environmental Phase I or Due Diligence (e.g. performing a Preliminary Assessment) requests.

Record Request Response

In Progress	–	Open	
Filled	–	Closed	X
Denied	–	Closed	
Partial	–	Closed	

Matthew J. Cooper 04/06/2021

Custodian Signature **Date**

Access to Government Records Under the New Jersey Open Public Records Act (N.J.S.A. 47:1A-1 et seq.)

Information Regarding the Requested Records		
If your request is in reference to a single facility, please provide the name of the facility, and the name of the operator name of the facility:	Facility Name: **454 2nd Street** Operator Name:	
Please provide the owner name the facility or parcel of land:	Owner Name:	
If your request is in reference to a specific parcel of land, please provide the street address, block, lot and property owner of the parcel of land: (Note: if the property in question is over multiple blocks and lots, please list all in the description field below)	Street Address 1: **454 2nd Street** Street Address 2: Block: Lot:	
If your request is in reference to a facility, site or parcel of land, please provide the Municipality and County where the facility, site or parcel of land is located:	County: **Hudson** Municipality: **Jersey City**	
If the request is in reference to a particular permit issued by NJDEP, please provide the type of permit and any identifying numbers such as permit, incident or case numbers. (i.e. Fishing, Hunting, Hazardous Waste, Solid Waste, Land Use, NJPDES, Pesticides, Stream Encroachment, TWA, UST, Water Allocation)	List Permit Type:	List ID Numbers:
If your request is in reference to an individual, please provide the individual's name and type, and if the individual is a DEP employee, your relationship with the individual:	Individual's name: Type of Individual: Relationship:	
If the an individual was specified above, the individual was DEP Licensed, please specify the license type the individual holds:	License Type:	

The New Jersey Department of Environmental Protection has responded to your submitted Open Public Records Act (OPRA) record request. The following information will help you understand the response and your next available actions.

Tracking #: This is the Department's assigned Tracking # to your OPRA record request, which should be used in all corresponding matters.

Record Request Response:

- **In Progress** – Based on the nature of the request, the records sought, and/or the manner to which the records may exists, the Department requires additional time to investigate and respond to the request.
- **Filled** – Based on the information provided in your request, the Department was able to investigate and respond to your record request.
- **Denied** – Based on the nature of the request and/or the records sought, the Department has denied your request pursuant to a specific exemption(s) cited in N.J.S.A. 47:1A-1 seq.
- **Partial** – The Department has identified both responsive government records and records being denied based on the nature of the request and/or the records sought, that do not meet the definition of a government record pursuant to a specific exemption(s) cited in N.J.S.A. 47:1A-1 seq.

Disposition Notes: Provides detailed information concerning the Department's response to your request.

Accessing Records: Dependent on the volume of records and your interest, there are five (5) methods available to access the responsive government records:

- **File Review** – Schedule a file review with the Department to directly access the records and take notes or tag records of interest for copying. Copying can be performed by either the Department's onsite Copying Unit at State duplication fee costs or by the requester employing a Copy Vendor Service. If there are records stored in archives, a five-day processing period will be included prior to scheduling a review.
- **Copy Request** – All records of interest will be copied by the Department's onsite Copying Unit at State duplication fee costs unless a Copy Vendor Service is employed.
- **Electronic Records Request** – Dependent on the size & nature of the e-records, the Department will email the records or provide a CD or DVD.
- **Fax Request** – Based on the number of pages, the Department faxes the responsive records.

Access to Government Records Under the New Jersey Open Public Records Act (N.J.S.A. 47:1A-1 et seq.)

- **Web Access** – The responsive records can be access directly through the Department's web site. Web address will be provided.

1. The fees for duplication of a government record are specified below. We will notify you of any special charges, special service charges or other additional charges authorized by State law or regulation before processing your request. Payment shall be made by check or money order payable to the State of New Jersey and mailed to the address specified below.

   Hard Copies: Letter & Legal size = $0.05 per page
   Oversized Maps (Color) = $5.00 per map
   Oversized Maps (B&W) = $3.00 per map

   Electronic Records: CDs = $0.55 per CD
   DVDs = $0.55 per DVD

2. Pursuant to OPRA (C.47:1A-5c & C47:1A-5d), the Department will apply special service charge for any extraordinary expenditure of time and effort to accommodate a request. The special service charge will be based on the actual direct cost of providing the records. The requester shall have the opportunity to review and object to the charge prior to it being incurred; however, in the event the requester objects to the special service charge, the request will be closed and access to the records will not be granted.

3. By law, the Department must notify you that it grants or denies a request for access to government records within seven business days after the custodian of the record requested receives the request, provided that the record is currently available and not in storage. If the record requested is not currently available or is in storage, the custodian will advise you within seven business days when the record can be made available and the estimated cost. You may agree with the custodian to extend the time for making records available, or granting or denying your request.

4. You may be denied access to a government record if your request would substantially disrupt agency operations and the custodian is unable to reach a reasonable solution with you.

5. If the Department was unable to comply with your request for access to a government record, the custodian will indicate the reasons for denial on the request form.

6. Except as otherwise provided by law or by agreement with the requester, if the custodian of the record requested fails to respond to you within seven business days of receiving a request form, the failure to respond will be considered a denial of your request.

7. **Resolution of Disputed Findings:**

   In the event that a requester does not agree with the Department's record response, the requester should:

   No Records - Reexamined the request details to evaluate if all of the information was provided that could aid the Department in locating records. The Department's ability to identify records of interest is in direct correlation to matching the Department information with the information provided on the request. Such important identifiers are Facility/Site Name, Address, Case #, Permit #, Block/Lot.

   Denial - If your request for access to a government record has been denied or unfilled within the time permitted by law, you have a right to challenge the decision by the Department to deny access. The Department denies access to records only when those records do not meet the definition of a government record and/or public access is not allowed pursuant to the law. At your option, you may either:

   a. Contact the Office of Record Access to re-visit the matter or provide further explanation.

   b. Institute a proceeding in the Superior Court of New Jersey

   c. File a complaint in writing with the Government Records Council (GRC). You may contact the GRC by toll-free telephone at 866-850-0511, by mail at PO Box 819, Trenton, NJ, 08625, by e-mail at *grc@dca.state.nj.us*, or at their web site at *www.state.nj.us/grc*. The Council can also respond to other questions about the law.

8. Information provided on this form may be subject to disclosure under the Open Public Records Act.

Revised Addendum Disposition Notes: NONE

State of New Jersey

Department of Environmental Protection

GOVERNMENT RECORDS REQUEST FORM

IMPORTANT NOTICE

Please read this entire form carefully as it contains important information concerning the response to your record request, accessing records, disputing denials, and your rights concerning government records. For further information, access WWW.NJ.GOV/DEP/OPRA.

Requestor Information

First Name: RICHARD MI J Last Name MAILHOT

Company: DRESDNER ROBIN

Mailing Address: 55 LANE ROAD SUITE 220

City: Fairfield State: NJ Zip: 07004 Email: rmailhot@dresdnerrobin.com

Business Telephone: (201) 725-8270 Extension

Facsimile Telephone: () -

State Use Only

Tracking #	288440
Received Date	03/31/2021
Access Method	**Send Electronic copies**

All matters relating to the response and access of any records identified for this request should be directed to:

NJDEP – Office of Record Access
401 East State Street
PO Box 420 Mail Code 401-06Q
Trenton, New Jersey 08625-0420

Tele #: (609) 341-3121
Fax #: (609) 292-1177

Record Request Details:

For the preparation of a Preliminary Assessment, we are requesting a review of the Site Remediation Program files for the property (PI# 607984). We seek all identifiable remedial records for the subject property.

Disposition Notes

Based on this record request, responsive records have been identified and will be emailed to you within 5-business days. Requestor may contact the Office of Record Access at 609-341-3121 to obtain further information.

Addendum Disposition Notes: Please be advised that at this time, due to the circumstances surrounding the ongoing COVID-19 pandemic and the Governor directing State employees to work remotely and limitation of onsite resources, the NJDEP may not be able to provide the records within the normal identified timeframes (See N.J.S.A. 47:1A-5(i)(2)). We apologize for this potential inconvenience.

Record Request Response

In Progress	–	Open	
Filled	–	Closed	X
Denied	–	Closed	
Partial	–	Closed	

Matthew J. Cooper 04/06/2021

Custodian Signature **Date**

Access to Government Records Under the New Jersey Open Public Records Act (N.J.S.A. 47:1A-1 et seq.)

Information Regarding the Requested Records		
If your request is in reference to a single facility, please provide the name of the facility, and the name of the operator name of the facility:	Facility Name: **Merseles Street Oil Spill** Operator Name:	
Please provide the owner name the facility or parcel of land:	Owner Name:	
If your request is in reference to a specific parcel of land, please provide the street address, block, lot and property owner of the parcel of land: (Note: if the property in question is over multiple blocks and lots, please list all in the description field below)	Street Address 1: Street Address 2: Block: Lot:	
If your request is in reference to a facility, site or parcel of land, please provide the Municipality and County where the facility, site or parcel of land is located:	County: **Hudson** Municipality: **Jersey City**	
If the request is in reference to a particular permit issued by NJDEP, please provide the type of permit and any identifying numbers such as permit, incident or case numbers. (i.e. Fishing, Hunting, Hazardous Waste, Solid Waste, Land Use, NJPDES, Pesticides, Stream Encroachment, TWA, UST, Water Allocation)	List Permit Type:	List ID Numbers:
If your request is in reference to an individual, please provide the individual's name and type, and if the individual is a DEP employee, your relationship with the individual:	Individual's name: Type of Individual: Relationship:	
If the an individual was specified above, the individual was DEP Licensed, please specify the license type the individual holds:	License Type:	

The New Jersey Department of Environmental Protection has responded to your submitted Open Public Records Act (OPRA) record request. The following information will help you understand the response and your next available actions.

Tracking #: This is the Department's assigned Tracking # to your OPRA record request, which should be used in all corresponding matters.

Record Request Response:

- **In Progress** – Based on the nature of the request, the records sought, and/or the manner to which the records may exists, the Department requires additional time to investigate and respond to the request.
- **Filled** – Based on the information provided in your request, the Department was able to investigate and respond to your record request.
- **Denied** – Based on the nature of the request and/or the records sought, the Department has denied your request pursuant to a specific exemption(s) cited in N.J.S.A. 47:1A-1 seq.
- **Partial** – The Department has identified both responsive government records and records being denied based on the nature of the request and/or the records sought, that do not meet the definition of a government record pursuant to a specific exemption(s) cited in N.J.S.A. 47:1A-1 seq.

Disposition Notes: Provides detailed information concerning the Department's response to your request.

Accessing Records: Dependent on the volume of records and your interest, there are five (5) methods available to access the responsive government records:

- **File Review** – Schedule a file review with the Department to directly access the records and take notes or tag records of interest for copying. Copying can be performed by either the Department's onsite Copying Unit at State duplication fee costs or by the requester employing a Copy Vendor Service. If there are records stored in archives, a five-day processing period will be included prior to scheduling a review.
- **Copy Request** – All records of interest will be copied by the Department's onsite Copying Unit at State duplication fee costs unless a Copy Vendor Service is employed.
- **Electronic Records Request** – Dependent on the size & nature of the e-records, the Department will email the records or provide a CD or DVD.
- **Fax Request** – Based on the number of pages, the Department faxes the responsive records.

Access to Government Records Under the New Jersey Open Public Records Act (N.J.S.A. 47:1A-1 et seq.)

- **Web Access** – The responsive records can be access directly through the Department's web site. Web address will be provided.

1. The fees for duplication of a government record are specified below. We will notify you of any special charges, special service charges or other additional charges authorized by State law or regulation before processing your request. Payment shall be made by check or money order payable to the State of New Jersey and mailed to the address specified below.

   Hard Copies: Letter & Legal size = $0.05 per page
   Oversized Maps (Color) = $5.00 per map
   Oversized Maps (B&W) = $3.00 per map

   Electronic Records: CDs = $0.55 per CD
   DVDs = $0.55 per DVD

2. Pursuant to OPRA (C.47:1A-5c & C47:1A-5d), the Department will apply special service charge for any extraordinary expenditure of time and effort to accommodate a request. The special service charge will be based on the actual direct cost of providing the records. The requester shall have the opportunity to review and object to the charge prior to it being incurred; however, in the event the requester objects to the special service charge, the request will be closed and access to the records will not be granted.

3. By law, the Department must notify you that it grants or denies a request for access to government records within seven business days after the custodian of the record requested receives the request, provided that the record is currently available and not in storage. If the record requested is not currently available or is in storage, the custodian will advise you within seven business days when the record can be made available and the estimated cost. You may agree with the custodian to extend the time for making records available, or granting or denying your request.

4. You may be denied access to a government record if your request would substantially disrupt agency operations and the custodian is unable to reach a reasonable solution with you.

5. If the Department was unable to comply with your request for access to a government record, the custodian will indicate the reasons for denial on the request form.

6. Except as otherwise provided by law or by agreement with the requester, if the custodian of the record requested fails to respond to you within seven business days of receiving a request form, the failure to respond will be considered a denial of your request.

7. **Resolution of Disputed Findings:**

   In the event that a requester does not agree with the Department's record response, the requester should:

   No Records - Reexamined the request details to evaluate if all of the information was provided that could aid the Department in locating records. The Department's ability to identify records of interest is in direct correlation to matching the Department information with the information provided on the request. Such important identifiers are Facility/Site Name, Address, Case #, Permit #, Block/Lot.

   Denial - If your request for access to a government record has been denied or unfilled within the time permitted by law, you have a right to challenge the decision by the Department to deny access. The Department denies access to records only when those records do not meet the definition of a government record and/or public access is not allowed pursuant to the law. At your option, you may either:

   a. Contact the Office of Record Access to re-visit the matter or provide further explanation.

   b. Institute a proceeding in the Superior Court of New Jersey

   c. File a complaint in writing with the Government Records Council (GRC). You may contact the GRC by toll-free telephone at 866-850-0511, by mail at PO Box 819, Trenton, NJ, 08625, by e-mail at *grc@dca.state.nj.us*, or at their web site at *www.state.nj.us/grc*. The Council can also respond to other questions about the law.

8. Information provided on this form may be subject to disclosure under the Open Public Records Act.

Revised Addendum Disposition Notes: NONE

State of New Jersey

Department of Environmental Protection

GOVERNMENT RECORDS REQUEST FORM

IMPORTANT NOTICE

Please read this entire form carefully as it contains important information concerning the response to your record request, accessing records, disputing denials, and your rights concerning government records. For further information, access WWW.NJ.GOV/DEP/OPRA.

Requestor Information

First Name: RICHARD MI J Last Name MAILHOT

Company: DRESDNER ROBIN

Mailing Address: 55 LANE ROAD SUITE 220

City: Fairfield State: NJ Zip: 07004 Email: rmailhot@dresdnerrobin.com

Business Telephone: (201) 725-8270 Extension

Facsimile Telephone: () -

State Use Only

Tracking #	288441
Received Date	03/31/2021
Access Method	**Send Electronic copies**

All matters relating to the response and access of any records identified for this request should be directed to:

NJDEP – Office of Record Access
401 East State Street
PO Box 420 Mail Code 401-06Q
Trenton, New Jersey 08625-0420

Tele #: (609) 341-3121
Fax #: (609) 292-1177

Record Request Details:

For the preparation of a Preliminary Assessment, we are requesting a review of the Right-to-Know files for the property (PI# 35458500000).

Disposition Notes

Based on this record request, responsive records have been identified and will be emailed to you within 5-business days. Requestor may contact the Office of Record Access at 609-341-3121 to obtain further information.

Addendum Disposition Notes: Please be advised that at this time, due to the circumstances surrounding the ongoing COVID-19 pandemic and the Governor directing State employees to work remotely and limitation of onsite resources, the NJDEP may not be able to provide the records within the normal identified timeframes (See N.J.S.A. 47:1A-5(i)(2)). We apologize for this potential inconvenience.

Record Request Response

In Progress	–	Open	
Filled	–	Closed	X
Denied	–	Closed	
Partial	–	Closed	

Matthew J. Coefer 04/06/2021

Custodian Signature **Date**

Access to Government Records Under the New Jersey Open Public Records Act (N.J.S.A. 47:1A-1 et seq.)

Information Regarding the Requested Records		
If your request is in reference to a single facility, please provide the name of the facility, and the name of the operator name of the facility:	Facility Name: **Sargisoff Export Corp** Operator Name:	
Please provide the owner name the facility or parcel of land:	Owner Name:	
If your request is in reference to a specific parcel of land, please provide the street address, block, lot and property owner of the parcel of land: (Note: if the property in question is over multiple blocks and lots, please list all in the description field below)	Street Address 1: **457 2nd Street** Street Address 2: Block: Lot:	
If your request is in reference to a facility, site or parcel of land, please provide the Municipality and County where the facility, site or parcel of land is located:	County: **Hudson** Municipality: **Jersey City**	
If the request is in reference to a particular permit issued by NJDEP, please provide the type of permit and any identifying numbers such as permit, incident or case numbers. (i.e. Fishing, Hunting, Hazardous Waste, Solid Waste, Land Use, NJPDES, Pesticides, Stream Encroachment, TWA, UST, Water Allocation)	List Permit Type:	List ID Numbers:
If your request is in reference to an individual, please provide the individual's name and type, and if the individual is a DEP employee, your relationship with the individual:	Individual's name: Type of Individual: Relationship:	
If the an individual was specified above, the individual was DEP Licensed, please specify the license type the individual holds:	License Type:	

The New Jersey Department of Environmental Protection has responded to your submitted Open Public Records Act (OPRA) record request. The following information will help you understand the response and your next available actions.

Tracking #: This is the Department's assigned Tracking # to your OPRA record request, which should be used in all corresponding matters.

Record Request Response:

- **In Progress** – Based on the nature of the request, the records sought, and/or the manner to which the records may exists, the Department requires additional time to investigate and respond to the request.
- **Filled** – Based on the information provided in your request, the Department was able to investigate and respond to your record request.
- **Denied** – Based on the nature of the request and/or the records sought, the Department has denied your request pursuant to a specific exemption(s) cited in N.J.S.A. 47:1A-1 seq.
- **Partial** – The Department has identified both responsive government records and records being denied based on the nature of the request and/or the records sought, that do not meet the definition of a government record pursuant to a specific exemption(s) cited in N.J.S.A. 47:1A-1 seq.

Disposition Notes: Provides detailed information concerning the Department's response to your request.

Accessing Records: Dependent on the volume of records and your interest, there are five (5) methods available to access the responsive government records:

- **File Review** – Schedule a file review with the Department to directly access the records and take notes or tag records of interest for copying. Copying can be performed by either the Department's onsite Copying Unit at State duplication fee costs or by the requester employing a Copy Vendor Service. If there are records stored in archives, a five-day processing period will be included prior to scheduling a review.
- **Copy Request** – All records of interest will be copied by the Department's onsite Copying Unit at State duplication fee costs unless a Copy Vendor Service is employed.
- **Electronic Records Request** – Dependent on the size & nature of the e-records, the Department will email the records or provide a CD or DVD.
- **Fax Request** – Based on the number of pages, the Department faxes the responsive records.

Access to Government Records Under the New Jersey Open Public Records Act (N.J.S.A. 47:1A-1 et seq.)

- **Web Access** – The responsive records can be access directly through the Department's web site. Web address will be provided.

1. The fees for duplication of a government record are specified below. We will notify you of any special charges, special service charges or other additional charges authorized by State law or regulation before processing your request. Payment shall be made by check or money order payable to the State of New Jersey and mailed to the address specified below.

   Hard Copies: Letter & Legal size = $0.05 per page
   Oversized Maps (Color) = $5.00 per map
   Oversized Maps (B&W) = $3.00 per map

   Electronic Records: CDs = $0.55 per CD
   DVDs = $0.55 per DVD

2. Pursuant to OPRA (C.47:1A-5c & C47:1A-5d), the Department will apply special service charge for any extraordinary expenditure of time and effort to accommodate a request. The special service charge will be based on the actual direct cost of providing the records. The requester shall have the opportunity to review and object to the charge prior to it being incurred; however, in the event the requester objects to the special service charge, the request will be closed and access to the records will not be granted.

3. By law, the Department must notify you that it grants or denies a request for access to government records within seven business days after the custodian of the record requested receives the request, provided that the record is currently available and not in storage. If the record requested is not currently available or is in storage, the custodian will advise you within seven business days when the record can be made available and the estimated cost. You may agree with the custodian to extend the time for making records available, or granting or denying your request.

4. You may be denied access to a government record if your request would substantially disrupt agency operations and the custodian is unable to reach a reasonable solution with you.

5. If the Department was unable to comply with your request for access to a government record, the custodian will indicate the reasons for denial on the request form.

6. Except as otherwise provided by law or by agreement with the requester, if the custodian of the record requested fails to respond to you within seven business days of receiving a request form, the failure to respond will be considered a denial of your request.

7. **Resolution of Disputed Findings:**

   In the event that a requester does not agree with the Department's record response, the requester should:

   No Records - Reexamined the request details to evaluate if all of the information was provided that could aid the Department in locating records. The Department's ability to identify records of interest is in direct correlation to matching the Department information with the information provided on the request. Such important identifiers are Facility/Site Name, Address, Case #, Permit #, Block/Lot.

   Denial - If your request for access to a government record has been denied or unfilled within the time permitted by law, you have a right to challenge the decision by the Department to deny access. The Department denies access to records only when those records do not meet the definition of a government record and/or public access is not allowed pursuant to the law. At your option, you may either:

   a. Contact the Office of Record Access to re-visit the matter or provide further explanation.

   b. Institute a proceeding in the Superior Court of New Jersey

   c. File a complaint in writing with the Government Records Council (GRC). You may contact the GRC by toll-free telephone at 866-850-0511, by mail at PO Box 819, Trenton, NJ, 08625, by e-mail at *grc@dca.state.nj.us*, or at their web site at *www.state.nj.us/grc*. The Council can also respond to other questions about the law.

8. Information provided on this form may be subject to disclosure under the Open Public Records Act.

Revised Addendum Disposition Notes: NONE

State of New Jersey

Department of Environmental Protection

GOVERNMENT RECORDS REQUEST FORM

IMPORTANT NOTICE

Please read this entire form carefully as it contains important information concerning the response to your record request, accessing records, disputing denials, and your rights concerning government records. For further information, access WWW.NJ.GOV/DEP/OPRA.

Requestor Information

First Name: RICHARD MI J Last Name MAILHOT

Company: DRESDNER ROBIN

Mailing Address: 55 LANE ROAD SUITE 220

City: Fairfield State: NJ Zip: 07004 Email: rmailhot@dresdnerrobin.com

Business Telephone: (201) 725-8270 Extension

Facsimile Telephone: () -

State Use Only

Tracking #	288442
Received Date	03/31/2021
Access Method	**Send Electronic copies**

All matters relating to the response and access of any records identified for this request should be directed to:

NJDEP – Office of Record Access
401 East State Street
PO Box 420 Mail Code 401-06Q
Trenton, New Jersey 08625-0420

Tele #: (609) 341-3121
Fax #: (609) 292-1177

Record Request Details:

For the preparation of a Preliminary Assessment, we are requesting a review of the Site Remediation Program files for the property (PI#s 016024 & 442079). We seek all identifiable remedial records for the subject property.

Disposition Notes

Based on this record request,responsive records have been identified and available for access. Requester should contact the Office of Record Access at 609-341-3121 to schedule a file review, copies, or to obtain further information.

Record Request Response

In Progress	–	Open	
Filled	–	Closed	X
Denied	–	Closed	
Partial	–	Closed	

Addendum Disposition Notes: Please be advised that at this time, in accordance with N.J.S.A. 47:1A-5(i)(2) due to the circumstances surrounding the ongoing COVID-19 pandemic and the direction of the Governor to strictly observe the practice of social distancing and directing State employees to work remotely; the NJDEP is not able to provide access to the identified responsive records within the normal scheduling times. The NJDEP work force has transitioned to work remotely from home, impacting the ability of the NJDEP to readily access onsite and archived government records, conduct onsite inspections, and copy responsive records. The NJDEP will try its best to provide access as soon as possible to responsive records (i.e. inspection of records or copies) based on onsite resources and capabilities. We apologize for this inconvenience.

Matthew J. Cooper 04/07/2021

Custodian Signature **Date**

Access to Government Records Under the New Jersey Open Public Records Act (N.J.S.A. 47:1A-1 et seq.)

Information Regarding the Requested Records		
If your request is in reference to a single facility, please provide the name of the facility, and the name of the operator name of the facility:	Facility Name: **Jersey City School 5_Family Friendly Center** Operator Name:	
Please provide the owner name the facility or parcel of land:	Owner Name:	
If your request is in reference to a specific parcel of land, please provide the street address, block, lot and property owner of the parcel of land: (Note: if the property in question is over multiple blocks and lots, please list all in the description field below)	Street Address 1: **182 Merseles Stret** Street Address 2: Block: Lot:	
If your request is in reference to a facility, site or parcel of land, please provide the Municipality and County where the facility, site or parcel of land is located:	County: **Hudson** Municipality: **Jersey City**	
If the request is in reference to a particular permit issued by NJDEP, please provide the type of permit and any identifying numbers such as permit, incident or case numbers. (i.e. Fishing, Hunting, Hazardous Waste, Solid Waste, Land Use, NJPDES, Pesticides, Stream Encroachment, TWA, UST, Water Allocation)	List Permit Type:	List ID Numbers:
If your request is in reference to an individual, please provide the individual's name and type, and if the individual is a DEP employee, your relationship with the individual:	Individual's name: Type of Individual: Relationship:	
If the an individual was specified above, the individual was DEP Licensed, please specify the license type the individual holds:	License Type:	

The New Jersey Department of Environmental Protection has responded to your submitted Open Public Records Act (OPRA) record request. The following information will help you understand the response and your next available actions.

Tracking #: This is the Department's assigned Tracking # to your OPRA record request, which should be used in all corresponding matters.

Record Request Response:

- **In Progress** – Based on the nature of the request, the records sought, and/or the manner to which the records may exists, the Department requires additional time to investigate and respond to the request.
- **Filled** – Based on the information provided in your request, the Department was able to investigate and respond to your record request.
- **Denied** – Based on the nature of the request and/or the records sought, the Department has denied your request pursuant to a specific exemption(s) cited in N.J.S.A. 47:1A-1 seq.
- **Partial** – The Department has identified both responsive government records and records being denied based on the nature of the request and/or the records sought, that do not meet the definition of a government record pursuant to a specific exemption(s) cited in N.J.S.A. 47:1A-1 seq.

Disposition Notes: Provides detailed information concerning the Department's response to your request.

Accessing Records: Dependent on the volume of records and your interest, there are five (5) methods available to access the responsive government records:

- **File Review** – Schedule a file review with the Department to directly access the records and take notes or tag records of interest for copying. Copying can be performed by either the Department's onsite Copying Unit at State duplication fee costs or by the requester employing a Copy Vendor Service. If there are records stored in archives, a five-day processing period will be included prior to scheduling a review.
- **Copy Request** – All records of interest will be copied by the Department's onsite Copying Unit at State duplication fee costs unless a Copy Vendor Service is employed.
- **Electronic Records Request** – Dependent on the size & nature of the e-records, the Department will email the records or provide a CD or DVD.
- **Fax Request** – Based on the number of pages, the Department faxes the responsive records.

Access to Government Records Under the New Jersey Open Public Records Act (N.J.S.A. 47:1A-1 et seq.)

- **Web Access** – The responsive records can be access directly through the Department's web site. Web address will be provided.

1. The fees for duplication of a government record are specified below. We will notify you of any special charges, special service charges or other additional charges authorized by State law or regulation before processing your request. Payment shall be made by check or money order payable to the State of New Jersey and mailed to the address specified below.

   Hard Copies: Letter & Legal size = $0.05 per page
   Oversized Maps (Color) = $5.00 per map
   Oversized Maps (B&W) = $3.00 per map

   Electronic Records: CDs = $0.55 per CD
   DVDs = $0.55 per DVD

2. Pursuant to OPRA (C.47:1A-5c & C47:1A-5d), the Department will apply special service charge for any extraordinary expenditure of time and effort to accommodate a request. The special service charge will be based on the actual direct cost of providing the records. The requester shall have the opportunity to review and object to the charge prior to it being incurred; however, in the event the requester objects to the special service charge, the request will be closed and access to the records will not be granted.

3. By law, the Department must notify you that it grants or denies a request for access to government records within seven business days after the custodian of the record requested receives the request, provided that the record is currently available and not in storage. If the record requested is not currently available or is in storage, the custodian will advise you within seven business days when the record can be made available and the estimated cost. You may agree with the custodian to extend the time for making records available, or granting or denying your request.

4. You may be denied access to a government record if your request would substantially disrupt agency operations and the custodian is unable to reach a reasonable solution with you.

5. If the Department was unable to comply with your request for access to a government record, the custodian will indicate the reasons for denial on the request form.

6. Except as otherwise provided by law or by agreement with the requester, if the custodian of the record requested fails to respond to you within seven business days of receiving a request form, the failure to respond will be considered a denial of your request.

7. **Resolution of Disputed Findings:**

   In the event that a requester does not agree with the Department's record response, the requester should:

   No Records - Reexamined the request details to evaluate if all of the information was provided that could aid the Department in locating records. The Department's ability to identify records of interest is in direct correlation to matching the Department information with the information provided on the request. Such important identifiers are Facility/Site Name, Address, Case #, Permit #, Block/Lot.

   Denial - If your request for access to a government record has been denied or unfilled within the time permitted by law, you have a right to challenge the decision by the Department to deny access. The Department denies access to records only when those records do not meet the definition of a government record and/or public access is not allowed pursuant to the law. At your option, you may either:

   a. Contact the Office of Record Access to re-visit the matter or provide further explanation.

   b. Institute a proceeding in the Superior Court of New Jersey

   c. File a complaint in writing with the Government Records Council (GRC). You may contact the GRC by toll-free telephone at 866-850-0511, by mail at PO Box 819, Trenton, NJ, 08625, by e-mail at *grc@dca.state.nj.us*, or at their web site at *www.state.nj.us/grc*. The Council can also respond to other questions about the law.

8. Information provided on this form may be subject to disclosure under the Open Public Records Act.

Revised Addendum Disposition Notes: NONE

State of New Jersey

Department of Environmental Protection

GOVERNMENT RECORDS REQUEST FORM

IMPORTANT NOTICE

Please read this entire form carefully as it contains important information concerning the response to your record request, accessing records, disputing denials, and your rights concerning government records. For further information, access WWW.NJ.GOV/DEP/OPRA.

Requestor Information

First Name: RICHARD MI J Last Name MAILHOT

Company: DRESDNER ROBIN

Mailing Address: 55 LANE ROAD SUITE 220

City: Fairfield State: NJ Zip: 07004 Email: rmailhot@dresdnerrobin.com

Business Telephone: (201) 725-8270 Extension

Facsimile Telephone: () -

State Use Only

Tracking #	288502
Received Date	04/01/2021
Access Method	**Send Electronic copies**

All matters relating to the response and access of any records identified for this request should be directed to:

NJDEP – Office of Record Access
401 East State Street
PO Box 420 Mail Code 401-06Q
Trenton, New Jersey 08625-0420

Tele #: (609) 341-3121
Fax #: (609) 292-1177

Record Request Details:

For the preparation of a Preliminary Assessment, we are requesting a review of the Site Remediation Program files for the property (PI# 590281). We seek all identifiable remedial records for the subject property.

Disposition Notes

Based on this record request,responsive records have been identified and available for access. Requester should contact the Office of Record Access at 609-341-3121 to schedule a file review, copies, or to obtain further information.

Record Request Response

In Progress	–	Open	
Filled	–	Closed	X
Denied	–	Closed	
Partial	–	Closed	

Addendum Disposition Notes: Please be advised that at this time, in accordance with N.J.S.A. 47:1A-5(i)(2) due to the circumstances surrounding the ongoing COVID-19 pandemic and the direction of the Governor to strictly observe the practice of social distancing and directing State employees to work remotely; the NJDEP is not able to provide access to the identified responsive records within the normal scheduling times. The NJDEP work force has transitioned to work remotely from home, impacting the ability of the NJDEP to readily access onsite and archived government records, conduct onsite inspections, and copy responsive records. The NJDEP will try its best to provide access as soon as possible to responsive records (i.e. inspection of records or copies) based on onsite resources and capabilities. We apologize for this inconvenience.

Matthew J. Cooper 04/08/2021

Custodian Signature **Date**

Access to Government Records Under the New Jersey Open Public Records Act (N.J.S.A. 47:1A-1 et seq.)

Information Regarding the Requested Records		
If your request is in reference to a single facility, please provide the name of the facility, and the name of the operator name of the facility:	Facility Name: **Jersey City Mary Benson Park** Operator Name:	
Please provide the owner name the facility or parcel of land:	Owner Name:	
If your request is in reference to a specific parcel of land, please provide the street address, block, lot and property owner of the parcel of land: (Note: if the property in question is over multiple blocks and lots, please list all in the description field below)	Street Address 1: Street Address 2: Block: Lot:	
If your request is in reference to a facility, site or parcel of land, please provide the Municipality and County where the facility, site or parcel of land is located:	County: **Hudson** Municipality: **Jersey City**	
If the request is in reference to a particular permit issued by NJDEP, please provide the type of permit and any identifying numbers such as permit, incident or case numbers. (i.e. Fishing, Hunting, Hazardous Waste, Solid Waste, Land Use, NJPDES, Pesticides, Stream Encroachment, TWA, UST, Water Allocation)	List Permit Type:	List ID Numbers:
If your request is in reference to an individual, please provide the individual's name and type, and if the individual is a DEP employee, your relationship with the individual:	Individual's name: Type of Individual: Relationship:	
If the an individual was specified above, the individual was DEP Licensed, please specify the license type the individual holds:	License Type:	

The New Jersey Department of Environmental Protection has responded to your submitted Open Public Records Act (OPRA) record request. The following information will help you understand the response and your next available actions.

Tracking #: This is the Department's assigned Tracking # to your OPRA record request, which should be used in all corresponding matters.

Record Request Response:

- **In Progress** – Based on the nature of the request, the records sought, and/or the manner to which the records may exists, the Department requires additional time to investigate and respond to the request.
- **Filled** – Based on the information provided in your request, the Department was able to investigate and respond to your record request.
- **Denied** – Based on the nature of the request and/or the records sought, the Department has denied your request pursuant to a specific exemption(s) cited in N.J.S.A. 47:1A-1 seq.
- **Partial** – The Department has identified both responsive government records and records being denied based on the nature of the request and/or the records sought, that do not meet the definition of a government record pursuant to a specific exemption(s) cited in N.J.S.A. 47:1A-1 seq.

Disposition Notes: Provides detailed information concerning the Department's response to your request.

Accessing Records: Dependent on the volume of records and your interest, there are five (5) methods available to access the responsive government records:

- **File Review** – Schedule a file review with the Department to directly access the records and take notes or tag records of interest for copying. Copying can be performed by either the Department's onsite Copying Unit at State duplication fee costs or by the requester employing a Copy Vendor Service. If there are records stored in archives, a five-day processing period will be included prior to scheduling a review.
- **Copy Request** – All records of interest will be copied by the Department's onsite Copying Unit at State duplication fee costs unless a Copy Vendor Service is employed.
- **Electronic Records Request** – Dependent on the size & nature of the e-records, the Department will email the records or provide a CD or DVD.
- **Fax Request** – Based on the number of pages, the Department faxes the responsive records.

Access to Government Records Under the New Jersey Open Public Records Act (N.J.S.A. 47:1A-1 et seq.)

- **Web Access** – The responsive records can be access directly through the Department's web site. Web address will be provided.

1. The fees for duplication of a government record are specified below. We will notify you of any special charges, special service charges or other additional charges authorized by State law or regulation before processing your request. Payment shall be made by check or money order payable to the State of New Jersey and mailed to the address specified below.

   Hard Copies: Letter & Legal size = $0.05 per page
   Oversized Maps (Color) = $5.00 per map
   Oversized Maps (B&W) = $3.00 per map

   Electronic Records: CDs = $0.55 per CD
   DVDs = $0.55 per DVD

2. Pursuant to OPRA (C.47:1A-5c & C47:1A-5d), the Department will apply special service charge for any extraordinary expenditure of time and effort to accommodate a request. The special service charge will be based on the actual direct cost of providing the records. The requester shall have the opportunity to review and object to the charge prior to it being incurred; however, in the event the requester objects to the special service charge, the request will be closed and access to the records will not be granted.

3. By law, the Department must notify you that it grants or denies a request for access to government records within seven business days after the custodian of the record requested receives the request, provided that the record is currently available and not in storage. If the record requested is not currently available or is in storage, the custodian will advise you within seven business days when the record can be made available and the estimated cost. You may agree with the custodian to extend the time for making records available, or granting or denying your request.

4. You may be denied access to a government record if your request would substantially disrupt agency operations and the custodian is unable to reach a reasonable solution with you.

5. If the Department was unable to comply with your request for access to a government record, the custodian will indicate the reasons for denial on the request form.

6. Except as otherwise provided by law or by agreement with the requester, if the custodian of the record requested fails to respond to you within seven business days of receiving a request form, the failure to respond will be considered a denial of your request.

7. **Resolution of Disputed Findings:**

   In the event that a requester does not agree with the Department's record response, the requester should:

   No Records - Reexamined the request details to evaluate if all of the information was provided that could aid the Department in locating records. The Department's ability to identify records of interest is in direct correlation to matching the Department information with the information provided on the request. Such important identifiers are Facility/Site Name, Address, Case #, Permit #, Block/Lot.

   Denial - If your request for access to a government record has been denied or unfilled within the time permitted by law, you have a right to challenge the decision by the Department to deny access. The Department denies access to records only when those records do not meet the definition of a government record and/or public access is not allowed pursuant to the law. At your option, you may either:

   a. Contact the Office of Record Access to re-visit the matter or provide further explanation.

   b. Institute a proceeding in the Superior Court of New Jersey

   c. File a complaint in writing with the Government Records Council (GRC). You may contact the GRC by toll-free telephone at 866-850-0511, by mail at PO Box 819, Trenton, NJ, 08625, by e-mail at *grc@dca.state.nj.us*, or at their web site at *www.state.nj.us/grc*. The Council can also respond to other questions about the law.

8. Information provided on this form may be subject to disclosure under the Open Public Records Act.

Revised Addendum Disposition Notes: NONE

State of New Jersey

Department of Environmental Protection

GOVERNMENT RECORDS REQUEST FORM

IMPORTANT NOTICE

Please read this entire form carefully as it contains important information concerning the response to your record request, accessing records, disputing denials, and your rights concerning government records. For further information, access WWW.NJ.GOV/DEP/OPRA.

Requestor Information

First Name: RICHARD MI J Last Name MAILHOT

Company: DRESDNER ROBIN

Mailing Address: 55 LANE ROAD SUITE 220

City: Fairfield Twp State: NJ Zip: 07004 Email: rmailhot@dresdnerrobin.com

Business Telephone: (201) 725-8270 Extension

Facsimile Telephone: () -

State Use Only

Tracking #	288504
Received Date	04/01/2021
Access Method	**Send Electronic copies**

All matters relating to the response and access of any records identified for this request should be directed to:

NJDEP – Office of Record Access
401 East State Street
PO Box 420 Mail Code 401-06Q
Trenton, New Jersey 08625-0420

Tele #: (609) 341-3121
Fax #: (609) 292-1177

Record Request Details:

For the preparation of a Preliminary Assessment, we are requesting a review of the Site Remediation Program files for the property (PI# 025846). We seek all identifiable remedial records for the subject property.

Disposition Notes

Based on this record request,responsive records have been identified and available for access. Requester should contact the Office of Record Access at 609-341-3121 to schedule a file review, copies, or to obtain further information.

Record Request Response

In Progress	–	Open	
Filled	–	Closed	**X**
Denied	–	Closed	
Partial	–	Closed	

Addendum Disposition Notes: Please be advised that at this time, due to the circumstances surrounding the ongoing COVID-19 pandemic and the direction of the Governor to strictly observe the practice of social distancing and directing State employees to work remotely; the NJDEP is not able to fully respond to record requests within the prescribed timeframe under the Open Public Records Act, N.J.S.A. 47:1A-1 et seq (OPRA). The NJDEP work force has transitioned to work remotely from home, impacting the ability of the NJDEP to access onsite and archived government records, conduct onsite inspections, and copy responsive records. In accordance with N.J.S.A. 47:1A-5(i)(2) and in maintaining consistency with the social distancing directives of the Governor, the NJDEP is not able to provide access to the identified responsive records within the normal scheduling times. The NJDEP will try its best to provide access to the records based on onsite resources and capabilities. We apologize for this inconvenience.



04/01/2021

Custodian Signature **Date**

Access to Government Records Under the New Jersey Open Public Records Act (N.J.S.A. 47:1A-1 et seq.)

Information Regarding the Requested Records		
If your request is in reference to a single facility, please provide the name of the facility, and the name of the operator name of the facility:	Facility Name: **Jersey City Fire Department** Operator Name:	
Please provide the owner name the facility or parcel of land:	Owner Name:	
If your request is in reference to a specific parcel of land, please provide the street address, block, lot and property owner of the parcel of land: (Note: if the property in question is over multiple blocks and lots, please list all in the description field below)	Street Address 1: **355 Newark Avenue** Street Address 2: Block: Lot:	
If your request is in reference to a facility, site or parcel of land, please provide the Municipality and County where the facility, site or parcel of land is located:	County: **Hudson** Municipality: **Jersey City**	
If the request is in reference to a particular permit issued by NJDEP, please provide the type of permit and any identifying numbers such as permit, incident or case numbers. (i.e. Fishing, Hunting, Hazardous Waste, Solid Waste, Land Use, NJPDES, Pesticides, Stream Encroachment, TWA, UST, Water Allocation)	List Permit Type:	List ID Numbers:
If your request is in reference to an individual, please provide the individual's name and type, and if the individual is a DEP employee, your relationship with the individual:	Individual's name: Type of Individual: Relationship:	
If the an individual was specified above, the individual was DEP Licensed, please specify the license type the individual holds:	License Type:	

The New Jersey Department of Environmental Protection has responded to your submitted Open Public Records Act (OPRA) record request. The following information will help you understand the response and your next available actions.

Tracking #: This is the Department's assigned Tracking # to your OPRA record request, which should be used in all corresponding matters.

Record Request Response:

- **In Progress** – Based on the nature of the request, the records sought, and/or the manner to which the records may exists, the Department requires additional time to investigate and respond to the request.
- **Filled** – Based on the information provided in your request, the Department was able to investigate and respond to your record request.
- **Denied** – Based on the nature of the request and/or the records sought, the Department has denied your request pursuant to a specific exemption(s) cited in N.J.S.A. 47:1A-1 seq.
- **Partial** – The Department has identified both responsive government records and records being denied based on the nature of the request and/or the records sought, that do not meet the definition of a government record pursuant to a specific exemption(s) cited in N.J.S.A. 47:1A-1 seq.

Disposition Notes: Provides detailed information concerning the Department's response to your request.

Accessing Records: Dependent on the volume of records and your interest, there are five (5) methods available to access the responsive government records:

- **File Review** – Schedule a file review with the Department to directly access the records and take notes or tag records of interest for copying. Copying can be performed by either the Department's onsite Copying Unit at State duplication fee costs or by the requester employing a Copy Vendor Service. If there are records stored in archives, a five-day processing period will be included prior to scheduling a review.
- **Copy Request** – All records of interest will be copied by the Department's onsite Copying Unit at State duplication fee costs unless a Copy Vendor Service is employed.
- **Electronic Records Request** – Dependent on the size & nature of the e-records, the Department will email the records or provide a CD or DVD.
- **Fax Request** – Based on the number of pages, the Department faxes the responsive records.

Access to Government Records Under the New Jersey Open Public Records Act (N.J.S.A. 47:1A-1 et seq.)

- **Web Access** – The responsive records can be access directly through the Department's web site. Web address will be provided.

1. The fees for duplication of a government record are specified below. We will notify you of any special charges, special service charges or other additional charges authorized by State law or regulation before processing your request. Payment shall be made by check or money order payable to the State of New Jersey and mailed to the address specified below.

   Hard Copies: Letter & Legal size = $0.05 per page
   Oversized Maps (Color) = $5.00 per map
   Oversized Maps (B&W) = $3.00 per map

   Electronic Records: CDs = $0.55 per CD
   DVDs = $0.55 per DVD

2. Pursuant to OPRA (C.47:1A-5c & C47:1A-5d), the Department will apply special service charge for any extraordinary expenditure of time and effort to accommodate a request. The special service charge will be based on the actual direct cost of providing the records. The requester shall have the opportunity to review and object to the charge prior to it being incurred; however, in the event the requester objects to the special service charge, the request will be closed and access to the records will not be granted.

3. By law, the Department must notify you that it grants or denies a request for access to government records within seven business days after the custodian of the record requested receives the request, provided that the record is currently available and not in storage. If the record requested is not currently available or is in storage, the custodian will advise you within seven business days when the record can be made available and the estimated cost. You may agree with the custodian to extend the time for making records available, or granting or denying your request.

4. You may be denied access to a government record if your request would substantially disrupt agency operations and the custodian is unable to reach a reasonable solution with you.

5. If the Department was unable to comply with your request for access to a government record, the custodian will indicate the reasons for denial on the request form.

6. Except as otherwise provided by law or by agreement with the requester, if the custodian of the record requested fails to respond to you within seven business days of receiving a request form, the failure to respond will be considered a denial of your request.

7. **Resolution of Disputed Findings:**

   In the event that a requester does not agree with the Department's record response, the requester should:

   No Records - Reexamined the request details to evaluate if all of the information was provided that could aid the Department in locating records. The Department's ability to identify records of interest is in direct correlation to matching the Department information with the information provided on the request. Such important identifiers are Facility/Site Name, Address, Case #, Permit #, Block/Lot.

   Denial - If your request for access to a government record has been denied or unfilled within the time permitted by law, you have a right to challenge the decision by the Department to deny access. The Department denies access to records only when those records do not meet the definition of a government record and/or public access is not allowed pursuant to the law. At your option, you may either:

   a. Contact the Office of Record Access to re-visit the matter or provide further explanation.

   b. Institute a proceeding in the Superior Court of New Jersey

   c. File a complaint in writing with the Government Records Council (GRC). You may contact the GRC by toll-free telephone at 866-850-0511, by mail at PO Box 819, Trenton, NJ, 08625, by e-mail at *grc@dca.state.nj.us*, or at their web site at *www.state.nj.us/grc*. The Council can also respond to other questions about the law.

8. Information provided on this form may be subject to disclosure under the Open Public Records Act.

Revised Addendum Disposition Notes: NONE

State of New Jersey

Department of Environmental Protection

GOVERNMENT RECORDS REQUEST FORM

IMPORTANT NOTICE

Please read this entire form carefully as it contains important information concerning the response to your record request, accessing records, disputing denials, and your rights concerning government records. For further information, access WWW.NJ.GOV/DEP/OPRA.

Requestor Information

First Name: RICHARD MI J Last Name MAILHOT

Company: DRESDNER ROBIN

Mailing Address: 55 LANE ROAD SUITE 220

City: Fairfield State: NJ Zip: 07004 Email: rmailhot@dresdnerrobin.com

Business Telephone: (201) 725-8270 Extension

Facsimile Telephone: () -

State Use Only

Tracking #	288505
Received Date	04/01/2021
Access Method	**Send Electronic copies**

All matters relating to the response and access of any records identified for this request should be directed to:

NJDEP – Office of Record Access
401 East State Street
PO Box 420 Mail Code 401-06Q
Trenton, New Jersey 08625-0420

Tele #: (609) 341-3121
Fax #: (609) 292-1177

Record Request Details:

For the preparation of a Preliminary Assessment, we are requesting a review of the Land Use files for the property (PI# 0906-09-0009.1). We seek all identifiable remedial records for the subject property.

Disposition Notes

Based on this record request,responsive records have been identified and available for access. Requester should contact the Office of Record Access at 609-341-3121 to schedule a file review, copies, or to obtain further information.

Record Request Response

In Progress	–	Open	
Filled	–	Closed	**X**
Denied	–	Closed	
Partial	–	Closed	

Addendum Disposition Notes: Please be advised that at this time, due to the circumstances surrounding the ongoing COVID-19 pandemic and the direction of the Governor to strictly observe the practice of social distancing and directing State employees to work remotely; the NJDEP is not able to fully respond to record requests within the prescribed timeframe under the Open Public Records Act, N.J.S.A. 47:1A-1 et seq (OPRA). The NJDEP work force has transitioned to work remotely from home, impacting the ability of the NJDEP to access onsite and archived government records, conduct onsite inspections, and copy responsive records. In accordance with N.J.S.A. 47:1A-5(i)(2) and in maintaining consistency with the social distancing directives of the Governor, the NJDEP is not able to provide access to the identified responsive records within the normal scheduling times. The NJDEP will try its best to provide access to the records based on onsite resources and capabilities. We apologize for this inconvenience.



04/08/2021

Custodian Signature **Date**

Access to Government Records Under the New Jersey Open Public Records Act (N.J.S.A. 47:1A-1 et seq.)

Information Regarding the Requested Records		
If your request is in reference to a single facility, please provide the name of the facility, and the name of the operator name of the facility:	Facility Name: **361 Newark Ave Urban Renewal Appartments** Operator Name:	
Please provide the owner name the facility or parcel of land:	Owner Name:	
If your request is in reference to a specific parcel of land, please provide the street address, block, lot and property owner of the parcel of land: (Note: if the property in question is over multiple blocks and lots, please list all in the description field below)	Street Address 1: **361 Newark Avenue** Street Address 2: Block: Lot:	
If your request is in reference to a facility, site or parcel of land, please provide the Municipality and County where the facility, site or parcel of land is located:	County: **Hudson** Municipality: **Jersey City**	
If the request is in reference to a particular permit issued by NJDEP, please provide the type of permit and any identifying numbers such as permit, incident or case numbers. (i.e. Fishing, Hunting, Hazardous Waste, Solid Waste, Land Use, NJPDES, Pesticides, Stream Encroachment, TWA, UST, Water Allocation)	List Permit Type:	List ID Numbers:
If your request is in reference to an individual, please provide the individual's name and type, and if the individual is a DEP employee, your relationship with the individual:	Individual's name: Type of Individual: Relationship:	
If the an individual was specified above, the individual was DEP Licensed, please specify the license type the individual holds:	License Type:	

The New Jersey Department of Environmental Protection has responded to your submitted Open Public Records Act (OPRA) record request. The following information will help you understand the response and your next available actions.

Tracking #: This is the Department's assigned Tracking # to your OPRA record request, which should be used in all corresponding matters.

Record Request Response:

- **In Progress** – Based on the nature of the request, the records sought, and/or the manner to which the records may exists, the Department requires additional time to investigate and respond to the request.
- **Filled** – Based on the information provided in your request, the Department was able to investigate and respond to your record request.
- **Denied** – Based on the nature of the request and/or the records sought, the Department has denied your request pursuant to a specific exemption(s) cited in N.J.S.A. 47:1A-1 seq.
- **Partial** – The Department has identified both responsive government records and records being denied based on the nature of the request and/or the records sought, that do not meet the definition of a government record pursuant to a specific exemption(s) cited in N.J.S.A. 47:1A-1 seq.

Disposition Notes: Provides detailed information concerning the Department's response to your request.

Accessing Records: Dependent on the volume of records and your interest, there are five (5) methods available to access the responsive government records:

- **File Review** – Schedule a file review with the Department to directly access the records and take notes or tag records of interest for copying. Copying can be performed by either the Department's onsite Copying Unit at State duplication fee costs or by the requester employing a Copy Vendor Service. If there are records stored in archives, a five-day processing period will be included prior to scheduling a review.
- **Copy Request** – All records of interest will be copied by the Department's onsite Copying Unit at State duplication fee costs unless a Copy Vendor Service is employed.
- **Electronic Records Request** – Dependent on the size & nature of the e-records, the Department will email the records or provide a CD or DVD.
- **Fax Request** – Based on the number of pages, the Department faxes the responsive records.

Access to Government Records Under the New Jersey Open Public Records Act (N.J.S.A. 47:1A-1 et seq.)

- **Web Access** – The responsive records can be access directly through the Department's web site. Web address will be provided.

1. The fees for duplication of a government record are specified below. We will notify you of any special charges, special service charges or other additional charges authorized by State law or regulation before processing your request. Payment shall be made by check or money order payable to the State of New Jersey and mailed to the address specified below.

   Hard Copies: Letter & Legal size = $0.05 per page
   Oversized Maps (Color) = $5.00 per map
   Oversized Maps (B&W) = $3.00 per map

   Electronic Records: CDs = $0.55 per CD
   DVDs = $0.55 per DVD

2. Pursuant to OPRA (C.47:1A-5c & C47:1A-5d), the Department will apply special service charge for any extraordinary expenditure of time and effort to accommodate a request. The special service charge will be based on the actual direct cost of providing the records. The requester shall have the opportunity to review and object to the charge prior to it being incurred; however, in the event the requester objects to the special service charge, the request will be closed and access to the records will not be granted.

3. By law, the Department must notify you that it grants or denies a request for access to government records within seven business days after the custodian of the record requested receives the request, provided that the record is currently available and not in storage. If the record requested is not currently available or is in storage, the custodian will advise you within seven business days when the record can be made available and the estimated cost. You may agree with the custodian to extend the time for making records available, or granting or denying your request.

4. You may be denied access to a government record if your request would substantially disrupt agency operations and the custodian is unable to reach a reasonable solution with you.

5. If the Department was unable to comply with your request for access to a government record, the custodian will indicate the reasons for denial on the request form.

6. Except as otherwise provided by law or by agreement with the requester, if the custodian of the record requested fails to respond to you within seven business days of receiving a request form, the failure to respond will be considered a denial of your request.

7. **Resolution of Disputed Findings:**

   In the event that a requester does not agree with the Department's record response, the requester should:

   No Records - Reexamined the request details to evaluate if all of the information was provided that could aid the Department in locating records. The Department's ability to identify records of interest is in direct correlation to matching the Department information with the information provided on the request. Such important identifiers are Facility/Site Name, Address, Case #, Permit #, Block/Lot.

   Denial - If your request for access to a government record has been denied or unfilled within the time permitted by law, you have a right to challenge the decision by the Department to deny access. The Department denies access to records only when those records do not meet the definition of a government record and/or public access is not allowed pursuant to the law. At your option, you may either:

   a. Contact the Office of Record Access to re-visit the matter or provide further explanation.

   b. Institute a proceeding in the Superior Court of New Jersey

   c. File a complaint in writing with the Government Records Council (GRC). You may contact the GRC by toll-free telephone at 866-850-0511, by mail at PO Box 819, Trenton, NJ, 08625, by e-mail at *grc@dca.state.nj.us*, or at their web site at *www.state.nj.us/grc*. The Council can also respond to other questions about the law.

8. Information provided on this form may be subject to disclosure under the Open Public Records Act.

Revised Addendum Disposition Notes: NONE

State of New Jersey

Department of Environmental Protection

GOVERNMENT RECORDS REQUEST FORM

IMPORTANT NOTICE

Please read this entire form carefully as it contains important information concerning the response to your record request, accessing records, disputing denials, and your rights concerning government records. For further information, access WWW.NJ.GOV/DEP/OPRA.

Requestor Information

First Name: RICHARD MI J Last Name MAILHOT

Company: DRESDNER ROBIN

Mailing Address: 55 LANE ROAD SUITE 220

City: Fairfield State: NJ Zip: 07004 Email: rmailhot@dresdnerrobin.com

Business Telephone: (201) 725-8270 Extension

Facsimile Telephone: () -

State Use Only

Tracking #	288506
Received Date	04/01/2021
Access Method	**Send Electronic copies**

All matters relating to the response and access of any records identified for this request should be directed to:

NJDEP – Office of Record Access
401 East State Street
PO Box 420 Mail Code 401-06Q
Trenton, New Jersey 08625-0420

Tele #: (609) 341-3121
Fax #: (609) 292-1177

Record Request Details:

For the preparation of a Preliminary Assessment, we are requesting a review of the Land Use files for the property (PI# 0906-20-0011.1).

Disposition Notes

Based on this record request,responsive records have been identified and available for access. Requester should contact the Office of Record Access at 609-341-3121 to schedule a file review, copies, or to obtain further information.

Addendum Disposition Notes: Please be advised that at this time, due to the circumstances surrounding the ongoing COVID-19 pandemic and the direction of the Governor to strictly observe the practice of social distancing and directing State employees to work remotely; the NJDEP is not able to fully respond to record requests within the prescribed timeframe under the Open Public Records Act, N.J.S.A. 47:1A-1 et seq (OPRA). The NJDEP work force has transitioned to work remotely from home, impacting the ability of the NJDEP to access onsite and archived government records, conduct onsite inspections, and copy responsive records. In accordance with N.J.S.A. 47:1A-5(i)(2) and in maintaining consistency with the social distancing directives of the Governor, the NJDEP is not able to provide access to the identified responsive records within the normal scheduling times. The NJDEP will try its best to provide access to the records based on onsite resources and capabilities. We apologize for this inconvenience.

Record Request Response

In Progress	–	Open	
Filled	–	Closed	**X**
Denied	–	Closed	
Partial	–	Closed	

Matthew J. Cooper 04/05/2021

Custodian Signature **Date**

Access to Government Records Under the New Jersey Open Public Records Act (N.J.S.A. 47:1A-1 et seq.)

Information Regarding the Requested Records		
If your request is in reference to a single facility, please provide the name of the facility, and the name of the operator name of the facility:	Facility Name: **400 Newark Realty** Operator Name:	
Please provide the owner name the facility or parcel of land:	Owner Name:	
If your request is in reference to a specific parcel of land, please provide the street address, block, lot and property owner of the parcel of land: (Note: if the property in question is over multiple blocks and lots, please list all in the description field below)	Street Address 1: Street Address 2: Block: Lot:	
If your request is in reference to a facility, site or parcel of land, please provide the Municipality and County where the facility, site or parcel of land is located:	County: **Hudson** Municipality: **Jersey City**	
If the request is in reference to a particular permit issued by NJDEP, please provide the type of permit and any identifying numbers such as permit, incident or case numbers. (i.e. Fishing, Hunting, Hazardous Waste, Solid Waste, Land Use, NJPDES, Pesticides, Stream Encroachment, TWA, UST, Water Allocation)	List Permit Type:	List ID Numbers:
If your request is in reference to an individual, please provide the individual's name and type, and if the individual is a DEP employee, your relationship with the individual:	Individual's name: Type of Individual: Relationship:	
If the an individual was specified above, the individual was DEP Licensed, please specify the license type the individual holds:	License Type:	

The New Jersey Department of Environmental Protection has responded to your submitted Open Public Records Act (OPRA) record request. The following information will help you understand the response and your next available actions.

Tracking #: This is the Department's assigned Tracking # to your OPRA record request, which should be used in all corresponding matters.

Record Request Response:

- **In Progress** – Based on the nature of the request, the records sought, and/or the manner to which the records may exists, the Department requires additional time to investigate and respond to the request.
- **Filled** – Based on the information provided in your request, the Department was able to investigate and respond to your record request.
- **Denied** – Based on the nature of the request and/or the records sought, the Department has denied your request pursuant to a specific exemption(s) cited in N.J.S.A. 47:1A-1 seq.
- **Partial** – The Department has identified both responsive government records and records being denied based on the nature of the request and/or the records sought, that do not meet the definition of a government record pursuant to a specific exemption(s) cited in N.J.S.A. 47:1A-1 seq.

Disposition Notes: Provides detailed information concerning the Department's response to your request.

Accessing Records: Dependent on the volume of records and your interest, there are five (5) methods available to access the responsive government records:

- **File Review** – Schedule a file review with the Department to directly access the records and take notes or tag records of interest for copying. Copying can be performed by either the Department's onsite Copying Unit at State duplication fee costs or by the requester employing a Copy Vendor Service. If there are records stored in archives, a five-day processing period will be included prior to scheduling a review.
- **Copy Request** – All records of interest will be copied by the Department's onsite Copying Unit at State duplication fee costs unless a Copy Vendor Service is employed.
- **Electronic Records Request** – Dependent on the size & nature of the e-records, the Department will email the records or provide a CD or DVD.
- **Fax Request** – Based on the number of pages, the Department faxes the responsive records.

Access to Government Records Under the New Jersey Open Public Records Act (N.J.S.A. 47:1A-1 et seq.)

- **Web Access** – The responsive records can be access directly through the Department's web site. Web address will be provided.

1. The fees for duplication of a government record are specified below. We will notify you of any special charges, special service charges or other additional charges authorized by State law or regulation before processing your request. Payment shall be made by check or money order payable to the State of New Jersey and mailed to the address specified below.

   Hard Copies: Letter & Legal size = $0.05 per page
   Oversized Maps (Color) = $5.00 per map
   Oversized Maps (B&W) = $3.00 per map

   Electronic Records: CDs = $0.55 per CD
   DVDs = $0.55 per DVD

2. Pursuant to OPRA (C.47:1A-5c & C47:1A-5d), the Department will apply special service charge for any extraordinary expenditure of time and effort to accommodate a request. The special service charge will be based on the actual direct cost of providing the records. The requester shall have the opportunity to review and object to the charge prior to it being incurred; however, in the event the requester objects to the special service charge, the request will be closed and access to the records will not be granted.

3. By law, the Department must notify you that it grants or denies a request for access to government records within seven business days after the custodian of the record requested receives the request, provided that the record is currently available and not in storage. If the record requested is not currently available or is in storage, the custodian will advise you within seven business days when the record can be made available and the estimated cost. You may agree with the custodian to extend the time for making records available, or granting or denying your request.

4. You may be denied access to a government record if your request would substantially disrupt agency operations and the custodian is unable to reach a reasonable solution with you.

5. If the Department was unable to comply with your request for access to a government record, the custodian will indicate the reasons for denial on the request form.

6. Except as otherwise provided by law or by agreement with the requester, if the custodian of the record requested fails to respond to you within seven business days of receiving a request form, the failure to respond will be considered a denial of your request.

7. **Resolution of Disputed Findings:**

   In the event that a requester does not agree with the Department's record response, the requester should:

   No Records - Reexamined the request details to evaluate if all of the information was provided that could aid the Department in locating records. The Department's ability to identify records of interest is in direct correlation to matching the Department information with the information provided on the request. Such important identifiers are Facility/Site Name, Address, Case #, Permit #, Block/Lot.

   Denial - If your request for access to a government record has been denied or unfilled within the time permitted by law, you have a right to challenge the decision by the Department to deny access. The Department denies access to records only when those records do not meet the definition of a government record and/or public access is not allowed pursuant to the law. At your option, you may either:

   a. Contact the Office of Record Access to re-visit the matter or provide further explanation.

   b. Institute a proceeding in the Superior Court of New Jersey

   c. File a complaint in writing with the Government Records Council (GRC). You may contact the GRC by toll-free telephone at 866-850-0511, by mail at PO Box 819, Trenton, NJ, 08625, by e-mail at *grc@dca.state.nj.us*, or at their web site at *www.state.nj.us/grc*. The Council can also respond to other questions about the law.

8. Information provided on this form may be subject to disclosure under the Open Public Records Act.

Revised Addendum Disposition Notes: NONE

State of New Jersey

Department of Environmental Protection

GOVERNMENT RECORDS REQUEST FORM

IMPORTANT NOTICE

Please read this entire form carefully as it contains important information concerning the response to your record request, accessing records, disputing denials, and your rights concerning government records. For further information, access WWW.NJ.GOV/DEP/OPRA.

Requestor Information

First Name: RICHARD MI J Last Name MAILHOT

Company: DRESDNER ROBIN

Mailing Address: 55 LANE ROAD SUITE 220

City: Fairfield Twp State: NJ Zip: 07004 Email: rmailhot@dresdnerrobin.com

Business Telephone: (201) 725-8270 Extension

Facsimile Telephone: () -

State Use Only

Tracking #	288508
Received Date	04/01/2021
Access Method	**Send Electronic copies**

All matters relating to the response and access of any records identified for this request should be directed to:

NJDEP – Office of Record Access
401 East State Street
PO Box 420 Mail Code 401-06Q
Trenton, New Jersey 08625-0420

Tele #: (609) 341-3121
Fax #: (609) 292-1177

Record Request Details:

For the preparation of a Preliminary Assessment, we are requesting a review of the Site Remediation Program files for the property (PI# 265202) and the right-to-know files (16689800000. We seek all identifiable remedial records for the subject property.

Disposition Notes

Based on this record request,responsive records have been identified and available for access. Requester should contact the Office of Record Access at 609-341-3121 to schedule a file review, copies, or to obtain further information.

Record Request Response

In Progress	–	Open	
Filled	–	Closed	**X**
Denied	–	Closed	
Partial	–	Closed	

Addendum Disposition Notes: Please be advised that at this time, in accordance with N.J.S.A. 47:1A-5(i)(2) due to the circumstances surrounding the ongoing COVID-19 pandemic and the direction of the Governor to strictly observe the practice of social distancing and directing State employees to work remotely; the NJDEP is not able to provide access to the identified responsive records within the normal scheduling times. The NJDEP work force has transitioned to work remotely from home, impacting the ability of the NJDEP to readily access onsite and archived government records, conduct onsite inspections, and copy responsive records. The NJDEP will try its best to provide access as soon as possible to responsive records (i.e. inspection of records or copies) based on onsite resources and capabilities. We apologize for this inconvenience.



04/06/2021

Custodian Signature **Date**

Access to Government Records Under the New Jersey Open Public Records Act (N.J.S.A. 47:1A-1 et seq.)

Information Regarding the Requested Records		
If your request is in reference to a single facility, please provide the name of the facility, and the name of the operator name of the facility:	Facility Name: **De Simon Auto Body** Operator Name:	
Please provide the owner name the facility or parcel of land:	Owner Name:	
If your request is in reference to a specific parcel of land, please provide the street address, block, lot and property owner of the parcel of land: (Note: if the property in question is over multiple blocks and lots, please list all in the description field below)	Street Address 1: **380 Newark Avenue** Street Address 2: Block: Lot:	
If your request is in reference to a facility, site or parcel of land, please provide the Municipality and County where the facility, site or parcel of land is located:	County: **Hudson** Municipality: **Jersey City**	
If the request is in reference to a particular permit issued by NJDEP, please provide the type of permit and any identifying numbers such as permit, incident or case numbers. (i.e. Fishing, Hunting, Hazardous Waste, Solid Waste, Land Use, NJPDES, Pesticides, Stream Encroachment, TWA, UST, Water Allocation)	List Permit Type:	List ID Numbers:
If your request is in reference to an individual, please provide the individual's name and type, and if the individual is a DEP employee, your relationship with the individual:	Individual's name: Type of Individual: Relationship:	
If the an individual was specified above, the individual was DEP Licensed, please specify the license type the individual holds:	License Type:	

The New Jersey Department of Environmental Protection has responded to your submitted Open Public Records Act (OPRA) record request. The following information will help you understand the response and your next available actions.

Tracking #: This is the Department's assigned Tracking # to your OPRA record request, which should be used in all corresponding matters.

Record Request Response:

- **In Progress** – Based on the nature of the request, the records sought, and/or the manner to which the records may exists, the Department requires additional time to investigate and respond to the request.
- **Filled** – Based on the information provided in your request, the Department was able to investigate and respond to your record request.
- **Denied** – Based on the nature of the request and/or the records sought, the Department has denied your request pursuant to a specific exemption(s) cited in N.J.S.A. 47:1A-1 seq.
- **Partial** – The Department has identified both responsive government records and records being denied based on the nature of the request and/or the records sought, that do not meet the definition of a government record pursuant to a specific exemption(s) cited in N.J.S.A. 47:1A-1 seq.

Disposition Notes: Provides detailed information concerning the Department's response to your request.

Accessing Records: Dependent on the volume of records and your interest, there are five (5) methods available to access the responsive government records:

- **File Review** – Schedule a file review with the Department to directly access the records and take notes or tag records of interest for copying. Copying can be performed by either the Department's onsite Copying Unit at State duplication fee costs or by the requester employing a Copy Vendor Service. If there are records stored in archives, a five-day processing period will be included prior to scheduling a review.
- **Copy Request** – All records of interest will be copied by the Department's onsite Copying Unit at State duplication fee costs unless a Copy Vendor Service is employed.
- **Electronic Records Request** – Dependent on the size & nature of the e-records, the Department will email the records or provide a CD or DVD.
- **Fax Request** – Based on the number of pages, the Department faxes the responsive records.

Access to Government Records Under the New Jersey Open Public Records Act (N.J.S.A. 47:1A-1 et seq.)

- **Web Access** – The responsive records can be access directly through the Department's web site. Web address will be provided.

1. The fees for duplication of a government record are specified below. We will notify you of any special charges, special service charges or other additional charges authorized by State law or regulation before processing your request. Payment shall be made by check or money order payable to the State of New Jersey and mailed to the address specified below.

   Hard Copies: Letter & Legal size = $0.05 per page
   Oversized Maps (Color) = $5.00 per map
   Oversized Maps (B&W) = $3.00 per map

   Electronic Records: CDs = $0.55 per CD
   DVDs = $0.55 per DVD

2. Pursuant to OPRA (C.47:1A-5c & C47:1A-5d), the Department will apply special service charge for any extraordinary expenditure of time and effort to accommodate a request. The special service charge will be based on the actual direct cost of providing the records. The requester shall have the opportunity to review and object to the charge prior to it being incurred; however, in the event the requester objects to the special service charge, the request will be closed and access to the records will not be granted.

3. By law, the Department must notify you that it grants or denies a request for access to government records within seven business days after the custodian of the record requested receives the request, provided that the record is currently available and not in storage. If the record requested is not currently available or is in storage, the custodian will advise you within seven business days when the record can be made available and the estimated cost. You may agree with the custodian to extend the time for making records available, or granting or denying your request.

4. You may be denied access to a government record if your request would substantially disrupt agency operations and the custodian is unable to reach a reasonable solution with you.

5. If the Department was unable to comply with your request for access to a government record, the custodian will indicate the reasons for denial on the request form.

6. Except as otherwise provided by law or by agreement with the requester, if the custodian of the record requested fails to respond to you within seven business days of receiving a request form, the failure to respond will be considered a denial of your request.

7. **Resolution of Disputed Findings:**

   In the event that a requester does not agree with the Department's record response, the requester should:

   No Records - Reexamined the request details to evaluate if all of the information was provided that could aid the Department in locating records. The Department's ability to identify records of interest is in direct correlation to matching the Department information with the information provided on the request. Such important identifiers are Facility/Site Name, Address, Case #, Permit #, Block/Lot.

   Denial - If your request for access to a government record has been denied or unfilled within the time permitted by law, you have a right to challenge the decision by the Department to deny access. The Department denies access to records only when those records do not meet the definition of a government record and/or public access is not allowed pursuant to the law. At your option, you may either:

   a. Contact the Office of Record Access to re-visit the matter or provide further explanation.

   b. Institute a proceeding in the Superior Court of New Jersey

   c. File a complaint in writing with the Government Records Council (GRC). You may contact the GRC by toll-free telephone at 866-850-0511, by mail at PO Box 819, Trenton, NJ, 08625, by e-mail at *grc@dca.state.nj.us*, or at their web site at *www.state.nj.us/grc*. The Council can also respond to other questions about the law.

8. Information provided on this form may be subject to disclosure under the Open Public Records Act.

Revised Addendum Disposition Notes: NONE

State of New Jersey

Department of Environmental Protection

GOVERNMENT RECORDS REQUEST FORM

IMPORTANT NOTICE

Please read this entire form carefully as it contains important information concerning the response to your record request, accessing records, disputing denials, and your rights concerning government records. For further information, access WWW.NJ.GOV/DEP/OPRA.

Requestor Information

First Name: RICHARD MI J Last Name MAILHOT

Company: DRESDNER ROBIN

Mailing Address: 55 LANE ROAD SUITE 220

City: Fairfield Twp State: NJ Zip: 07004 Email: rmailhot@dresdnerrobin.com

Business Telephone: (201) 725-8270 Extension

Facsimile Telephone: () -

State Use Only

Tracking #	288623
Received Date	04/05/2021
Access Method	**Send Electronic copies**

All matters relating to the response and access of any records identified for this request should be directed to:

NJDEP – Office of Record Access
401 East State Street
PO Box 420 Mail Code 401-06Q
Trenton, New Jersey 08625-0420

Tele #: (609) 341-3121
Fax #: (609) 292-1177

Record Request Details:

For the preparation of a Preliminary Assessment, we are requesting a review of the Site Remediation Program files for the property (PI#s 016338 & 021921). We seek all identifiable remedial records for the subject property.

Disposition Notes

Based on this record request,responsive records have been identified and available for access. Requester should contact the Office of Record Access at 609-341-3121 to schedule a file review, copies, or to obtain further information.

Record Request Response

In Progress	–	Open	
Filled	–	Closed	**X**
Denied	–	Closed	
Partial	–	Closed	

Addendum Disposition Notes: Please be advised that at this time, in accordance with N.J.S.A. 47:1A-5(i)(2) due to the circumstances surrounding the ongoing COVID-19 pandemic and the direction of the Governor to strictly observe the practice of social distancing and directing State employees to work remotely; the NJDEP is not able to provide access to the identified responsive records within the normal scheduling times. The NJDEP work force has transitioned to work remotely from home, impacting the ability of the NJDEP to readily access onsite and archived government records, conduct onsite inspections, and copy responsive records. The NJDEP will try its best to provide access as soon as possible to responsive records (i.e. inspection of records or copies) based on onsite resources and capabilities. We apologize for this inconvenience.

Matthew J. Cooper 04/06/2021

Custodian Signature **Date**

Access to Government Records Under the New Jersey Open Public Records Act (N.J.S.A. 47:1A-1 et seq.)

Information Regarding the Requested Records		
If your request is in reference to a single facility, please provide the name of the facility, and the name of the operator name of the facility:	Facility Name: **Paul Bucci Plumbing** Operator Name:	
Please provide the owner name the facility or parcel of land:	Owner Name:	
If your request is in reference to a specific parcel of land, please provide the street address, block, lot and property owner of the parcel of land: (Note: if the property in question is over multiple blocks and lots, please list all in the description field below)	Street Address 1: **29-31 Division Street** Street Address 2: Block: Lot:	
If your request is in reference to a facility, site or parcel of land, please provide the Municipality and County where the facility, site or parcel of land is located:	County: **Hudson** Municipality: **Jersey City**	
If the request is in reference to a particular permit issued by NJDEP, please provide the type of permit and any identifying numbers such as permit, incident or case numbers. (i.e. Fishing, Hunting, Hazardous Waste, Solid Waste, Land Use, NJPDES, Pesticides, Stream Encroachment, TWA, UST, Water Allocation)	List Permit Type:	List ID Numbers:
If your request is in reference to an individual, please provide the individual's name and type, and if the individual is a DEP employee, your relationship with the individual:	Individual's name: Type of Individual: Relationship:	
If the an individual was specified above, the individual was DEP Licensed, please specify the license type the individual holds:	License Type:	

The New Jersey Department of Environmental Protection has responded to your submitted Open Public Records Act (OPRA) record request. The following information will help you understand the response and your next available actions.

Tracking #: This is the Department's assigned Tracking # to your OPRA record request, which should be used in all corresponding matters.

Record Request Response:

- **In Progress** – Based on the nature of the request, the records sought, and/or the manner to which the records may exists, the Department requires additional time to investigate and respond to the request.
- **Filled** – Based on the information provided in your request, the Department was able to investigate and respond to your record request.
- **Denied** – Based on the nature of the request and/or the records sought, the Department has denied your request pursuant to a specific exemption(s) cited in N.J.S.A. 47:1A-1 seq.
- **Partial** – The Department has identified both responsive government records and records being denied based on the nature of the request and/or the records sought, that do not meet the definition of a government record pursuant to a specific exemption(s) cited in N.J.S.A. 47:1A-1 seq.

Disposition Notes: Provides detailed information concerning the Department's response to your request.

Accessing Records: Dependent on the volume of records and your interest, there are five (5) methods available to access the responsive government records:

- **File Review** – Schedule a file review with the Department to directly access the records and take notes or tag records of interest for copying. Copying can be performed by either the Department's onsite Copying Unit at State duplication fee costs or by the requester employing a Copy Vendor Service. If there are records stored in archives, a five-day processing period will be included prior to scheduling a review.
- **Copy Request** – All records of interest will be copied by the Department's onsite Copying Unit at State duplication fee costs unless a Copy Vendor Service is employed.
- **Electronic Records Request** – Dependent on the size & nature of the e-records, the Department will email the records or provide a CD or DVD.
- **Fax Request** – Based on the number of pages, the Department faxes the responsive records.

Access to Government Records Under the New Jersey Open Public Records Act (N.J.S.A. 47:1A-1 et seq.)

- **Web Access** – The responsive records can be access directly through the Department's web site. Web address will be provided.

1. The fees for duplication of a government record are specified below. We will notify you of any special charges, special service charges or other additional charges authorized by State law or regulation before processing your request. Payment shall be made by check or money order payable to the State of New Jersey and mailed to the address specified below.

   Hard Copies: Letter & Legal size = $0.05 per page
   Oversized Maps (Color) = $5.00 per map
   Oversized Maps (B&W) = $3.00 per map

   Electronic Records: CDs = $0.55 per CD
   DVDs = $0.55 per DVD

2. Pursuant to OPRA (C.47:1A-5c & C47:1A-5d), the Department will apply special service charge for any extraordinary expenditure of time and effort to accommodate a request. The special service charge will be based on the actual direct cost of providing the records. The requester shall have the opportunity to review and object to the charge prior to it being incurred; however, in the event the requester objects to the special service charge, the request will be closed and access to the records will not be granted.

3. By law, the Department must notify you that it grants or denies a request for access to government records within seven business days after the custodian of the record requested receives the request, provided that the record is currently available and not in storage. If the record requested is not currently available or is in storage, the custodian will advise you within seven business days when the record can be made available and the estimated cost. You may agree with the custodian to extend the time for making records available, or granting or denying your request.

4. You may be denied access to a government record if your request would substantially disrupt agency operations and the custodian is unable to reach a reasonable solution with you.

5. If the Department was unable to comply with your request for access to a government record, the custodian will indicate the reasons for denial on the request form.

6. Except as otherwise provided by law or by agreement with the requester, if the custodian of the record requested fails to respond to you within seven business days of receiving a request form, the failure to respond will be considered a denial of your request.

7. **Resolution of Disputed Findings:**

   In the event that a requester does not agree with the Department's record response, the requester should:

   No Records - Reexamined the request details to evaluate if all of the information was provided that could aid the Department in locating records. The Department's ability to identify records of interest is in direct correlation to matching the Department information with the information provided on the request. Such important identifiers are Facility/Site Name, Address, Case #, Permit #, Block/Lot.

   Denial - If your request for access to a government record has been denied or unfilled within the time permitted by law, you have a right to challenge the decision by the Department to deny access. The Department denies access to records only when those records do not meet the definition of a government record and/or public access is not allowed pursuant to the law. At your option, you may either:

   a. Contact the Office of Record Access to re-visit the matter or provide further explanation.

   b. Institute a proceeding in the Superior Court of New Jersey

   c. File a complaint in writing with the Government Records Council (GRC). You may contact the GRC by toll-free telephone at 866-850-0511, by mail at PO Box 819, Trenton, NJ, 08625, by e-mail at *grc@dca.state.nj.us*, or at their web site at *www.state.nj.us/grc*. The Council can also respond to other questions about the law.

8. Information provided on this form may be subject to disclosure under the Open Public Records Act.

Revised Addendum Disposition Notes: NONE

State of New Jersey

Department of Environmental Protection

GOVERNMENT RECORDS REQUEST FORM

IMPORTANT NOTICE

Please read this entire form carefully as it contains important information concerning the response to your record request, accessing records, disputing denials, and your rights concerning government records. For further information, access WWW.NJ.GOV/DEP/OPRA.

Requestor Information

First Name: RICHARD MI J Last Name MAILHOT

Company: DRESDNER ROBIN

Mailing Address: 55 LANE ROAD SUITE 220

City: Fairfield Twp State: NJ Zip: 07004 Email: rmailhot@dresdnerrobin.com

Business Telephone: (201) 725-8270 Extension

Facsimile Telephone: () -

State Use Only

Tracking #	288624
Received Date	04/05/2021
Access Method	**Send Electronic copies**

All matters relating to the response and access of any records identified for this request should be directed to:

NJDEP – Office of Record Access
401 East State Street
PO Box 420 Mail Code 401-06Q
Trenton, New Jersey 08625-0420

Tele #: (609) 341-3121
Fax #: (609) 292-1177

Record Request Details:

For the preparation of a Preliminary Assessment, we are requesting a review of the Site Remediation Program files for the property (PI# G000000974). We seek all identifiable remedial records for the subject property.

Disposition Notes

Based on this record request,responsive records have been identified and available for access. Requester should contact the Office of Record Access at 609-341-3121 to schedule a file review, copies, or to obtain further information.

Record Request Response

In Progress	–	Open	
Filled	–	Closed	X
Denied	–	Closed	
Partial	–	Closed	

Addendum Disposition Notes: Please be advised that at this time, due to the circumstances surrounding the ongoing COVID-19 pandemic and the direction of the Governor to strictly observe the practice of social distancing and directing State employees to work remotely; the NJDEP is not able to fully respond to record requests within the prescribed timeframe under the Open Public Records Act, N.J.S.A. 47:1A-1 et seq (OPRA). The NJDEP work force has transitioned to work remotely from home, impacting the ability of the NJDEP to access onsite and archived government records, conduct onsite inspections, and copy responsive records. In accordance with N.J.S.A. 47:1A-5(i)(2) and in maintaining consistency with the social distancing directives of the Governor, the NJDEP is not able to provide access to the identified responsive records within the normal scheduling times. The NJDEP will try its best to provide access to the records based on onsite resources and capabilities. We apologize for this inconvenience.



04/05/2021

Custodian Signature **Date**

Access to Government Records Under the New Jersey Open Public Records Act (N.J.S.A. 47:1A-1 et seq.)

Information Regarding the Requested Records		
If your request is in reference to a single facility, please provide the name of the facility, and the name of the operator name of the facility:	Facility Name: **380 9th St GW Contamination** Operator Name:	
Please provide the owner name the facility or parcel of land:	Owner Name:	
If your request is in reference to a specific parcel of land, please provide the street address, block, lot and property owner of the parcel of land: (Note: if the property in question is over multiple blocks and lots, please list all in the description field below)	Street Address 1: **380 9th Street** Street Address 2: Block: Lot:	
If your request is in reference to a facility, site or parcel of land, please provide the Municipality and County where the facility, site or parcel of land is located:	County: **Hudson** Municipality: **Jersey City**	
If the request is in reference to a particular permit issued by NJDEP, please provide the type of permit and any identifying numbers such as permit, incident or case numbers. (i.e. Fishing, Hunting, Hazardous Waste, Solid Waste, Land Use, NJPDES, Pesticides, Stream Encroachment, TWA, UST, Water Allocation)	List Permit Type:	List ID Numbers:
If your request is in reference to an individual, please provide the individual's name and type, and if the individual is a DEP employee, your relationship with the individual:	Individual's name: Type of Individual: Relationship:	
If the an individual was specified above, the individual was DEP Licensed, please specify the license type the individual holds:	License Type:	

The New Jersey Department of Environmental Protection has responded to your submitted Open Public Records Act (OPRA) record request. The following information will help you understand the response and your next available actions.

Tracking #: This is the Department's assigned Tracking # to your OPRA record request, which should be used in all corresponding matters.

Record Request Response:

- **In Progress** – Based on the nature of the request, the records sought, and/or the manner to which the records may exists, the Department requires additional time to investigate and respond to the request.
- **Filled** – Based on the information provided in your request, the Department was able to investigate and respond to your record request.
- **Denied** – Based on the nature of the request and/or the records sought, the Department has denied your request pursuant to a specific exemption(s) cited in N.J.S.A. 47:1A-1 seq.
- **Partial** – The Department has identified both responsive government records and records being denied based on the nature of the request and/or the records sought, that do not meet the definition of a government record pursuant to a specific exemption(s) cited in N.J.S.A. 47:1A-1 seq.

Disposition Notes: Provides detailed information concerning the Department's response to your request.

Accessing Records: Dependent on the volume of records and your interest, there are five (5) methods available to access the responsive government records:

- **File Review** – Schedule a file review with the Department to directly access the records and take notes or tag records of interest for copying. Copying can be performed by either the Department's onsite Copying Unit at State duplication fee costs or by the requester employing a Copy Vendor Service. If there are records stored in archives, a five-day processing period will be included prior to scheduling a review.
- **Copy Request** – All records of interest will be copied by the Department's onsite Copying Unit at State duplication fee costs unless a Copy Vendor Service is employed.
- **Electronic Records Request** – Dependent on the size & nature of the e-records, the Department will email the records or provide a CD or DVD.
- **Fax Request** – Based on the number of pages, the Department faxes the responsive records.

Access to Government Records Under the New Jersey Open Public Records Act (N.J.S.A. 47:1A-1 et seq.)

- **Web Access** – The responsive records can be access directly through the Department's web site. Web address will be provided.

1. The fees for duplication of a government record are specified below. We will notify you of any special charges, special service charges or other additional charges authorized by State law or regulation before processing your request. Payment shall be made by check or money order payable to the State of New Jersey and mailed to the address specified below.

   Hard Copies: Letter & Legal size = $0.05 per page
   Oversized Maps (Color) = $5.00 per map
   Oversized Maps (B&W) = $3.00 per map

   Electronic Records: CDs = $0.55 per CD
   DVDs = $0.55 per DVD

2. Pursuant to OPRA (C.47:1A-5c & C47:1A-5d), the Department will apply special service charge for any extraordinary expenditure of time and effort to accommodate a request. The special service charge will be based on the actual direct cost of providing the records. The requester shall have the opportunity to review and object to the charge prior to it being incurred; however, in the event the requester objects to the special service charge, the request will be closed and access to the records will not be granted.

3. By law, the Department must notify you that it grants or denies a request for access to government records within seven business days after the custodian of the record requested receives the request, provided that the record is currently available and not in storage. If the record requested is not currently available or is in storage, the custodian will advise you within seven business days when the record can be made available and the estimated cost. You may agree with the custodian to extend the time for making records available, or granting or denying your request.

4. You may be denied access to a government record if your request would substantially disrupt agency operations and the custodian is unable to reach a reasonable solution with you.

5. If the Department was unable to comply with your request for access to a government record, the custodian will indicate the reasons for denial on the request form.

6. Except as otherwise provided by law or by agreement with the requester, if the custodian of the record requested fails to respond to you within seven business days of receiving a request form, the failure to respond will be considered a denial of your request.

7. **Resolution of Disputed Findings:**

   In the event that a requester does not agree with the Department's record response, the requester should:

   No Records - Reexamined the request details to evaluate if all of the information was provided that could aid the Department in locating records. The Department's ability to identify records of interest is in direct correlation to matching the Department information with the information provided on the request. Such important identifiers are Facility/Site Name, Address, Case #, Permit #, Block/Lot.

   Denial - If your request for access to a government record has been denied or unfilled within the time permitted by law, you have a right to challenge the decision by the Department to deny access. The Department denies access to records only when those records do not meet the definition of a government record and/or public access is not allowed pursuant to the law. At your option, you may either:

   a. Contact the Office of Record Access to re-visit the matter or provide further explanation.

   b. Institute a proceeding in the Superior Court of New Jersey

   c. File a complaint in writing with the Government Records Council (GRC). You may contact the GRC by toll-free telephone at 866-850-0511, by mail at PO Box 819, Trenton, NJ, 08625, by e-mail at *grc@dca.state.nj.us*, or at their web site at *www.state.nj.us/grc*. The Council can also respond to other questions about the law.

8. Information provided on this form may be subject to disclosure under the Open Public Records Act.

Revised Addendum Disposition Notes: NONE

State of New Jersey

Department of Environmental Protection

GOVERNMENT RECORDS REQUEST FORM

IMPORTANT NOTICE

Please read this entire form carefully as it contains important information concerning the response to your record request, accessing records, disputing denials, and your rights concerning government records. For further information, access WWW.NJ.GOV/DEP/OPRA.

Requestor Information

First Name: RICHARD MI J Last Name MAILHOT

Company: DRESDNER ROBIN

Mailing Address: 55 LANE ROAD SUITE 220

City: Fairfield State: NJ Zip: 07004 Email: rmailhot@dresdnerrobin.com

Business Telephone: (201) 725-8270 Extension

Facsimile Telephone: () -

State Use Only

Tracking #	288625
Received Date	04/05/2021
Access Method	**Send Electronic copies**

All matters relating to the response and access of any records identified for this request should be directed to:

NJDEP – Office of Record Access
401 East State Street
PO Box 420 Mail Code 401-06Q
Trenton, New Jersey 08625-0420

Tele #: (609) 341-3121
Fax #: (609) 292-1177

Record Request Details:

For the preparation of a Preliminary Assessment, we are requesting a review of the Site Remediation Program files for the property (PI#s G000014289 & 717435). We seek all identifiable remedial records for the subject property.

Disposition Notes

Based on this record request,responsive records have been identified and available for access. Requester should contact the Office of Record Access at 609-341-3121 to schedule a file review, copies, or to obtain further information.

Record Request Response

In Progress	–	Open	
Filled	–	Closed	**X**
Denied	–	Closed	
Partial	–	Closed	

Addendum Disposition Notes: Please be advised that at this time, due to the circumstances surrounding the ongoing COVID-19 pandemic and the direction of the Governor to strictly observe the practice of social distancing and directing State employees to work remotely; the NJDEP is not able to fully respond to record requests within the prescribed timeframe under the Open Public Records Act, N.J.S.A. 47:1A-1 et seq (OPRA). The NJDEP work force has transitioned to work remotely from home, impacting the ability of the NJDEP to access onsite and archived government records, conduct onsite inspections, and copy responsive records. In accordance with N.J.S.A. 47:1A-5(i)(2) and in maintaining consistency with the social distancing directives of the Governor, the NJDEP is not able to provide access to the identified responsive records within the normal scheduling times. The NJDEP will try its best to provide access to the records based on onsite resources and capabilities. We apologize for this inconvenience.



04/10/2021

Custodian Signature **Date**

Access to Government Records Under the New Jersey Open Public Records Act (N.J.S.A. 47:1A-1 et seq.)

Information Regarding the Requested Records		
If your request is in reference to a single facility, please provide the name of the facility, and the name of the operator name of the facility:	Facility Name: **Research & Mfg. Corp. of America** Operator Name:	
Please provide the owner name the facility or parcel of land:	Owner Name:	
If your request is in reference to a specific parcel of land, please provide the street address, block, lot and property owner of the parcel of land: (Note: if the property in question is over multiple blocks and lots, please list all in the description field below)	Street Address 1: **360-364 Ninth Street** Street Address 2: Block: Lot:	
If your request is in reference to a facility, site or parcel of land, please provide the Municipality and County where the facility, site or parcel of land is located:	County: **Hudson** Municipality: **Jersey City**	
If the request is in reference to a particular permit issued by NJDEP, please provide the type of permit and any identifying numbers such as permit, incident or case numbers. (i.e. Fishing, Hunting, Hazardous Waste, Solid Waste, Land Use, NJPDES, Pesticides, Stream Encroachment, TWA, UST, Water Allocation)	List Permit Type:	List ID Numbers:
If your request is in reference to an individual, please provide the individual's name and type, and if the individual is a DEP employee, your relationship with the individual:	Individual's name: Type of Individual: Relationship:	
If the an individual was specified above, the individual was DEP Licensed, please specify the license type the individual holds:	License Type:	

The New Jersey Department of Environmental Protection has responded to your submitted Open Public Records Act (OPRA) record request. The following information will help you understand the response and your next available actions.

Tracking #: This is the Department's assigned Tracking # to your OPRA record request, which should be used in all corresponding matters.

Record Request Response:

- **In Progress** – Based on the nature of the request, the records sought, and/or the manner to which the records may exists, the Department requires additional time to investigate and respond to the request.
- **Filled** – Based on the information provided in your request, the Department was able to investigate and respond to your record request.
- **Denied** – Based on the nature of the request and/or the records sought, the Department has denied your request pursuant to a specific exemption(s) cited in N.J.S.A. 47:1A-1 seq.
- **Partial** – The Department has identified both responsive government records and records being denied based on the nature of the request and/or the records sought, that do not meet the definition of a government record pursuant to a specific exemption(s) cited in N.J.S.A. 47:1A-1 seq.

Disposition Notes: Provides detailed information concerning the Department's response to your request.

Accessing Records: Dependent on the volume of records and your interest, there are five (5) methods available to access the responsive government records:

- **File Review** – Schedule a file review with the Department to directly access the records and take notes or tag records of interest for copying. Copying can be performed by either the Department's onsite Copying Unit at State duplication fee costs or by the requester employing a Copy Vendor Service. If there are records stored in archives, a five-day processing period will be included prior to scheduling a review.
- **Copy Request** – All records of interest will be copied by the Department's onsite Copying Unit at State duplication fee costs unless a Copy Vendor Service is employed.
- **Electronic Records Request** – Dependent on the size & nature of the e-records, the Department will email the records or provide a CD or DVD.
- **Fax Request** – Based on the number of pages, the Department faxes the responsive records.

Access to Government Records Under the New Jersey Open Public Records Act (N.J.S.A. 47:1A-1 et seq.)

- **Web Access** – The responsive records can be access directly through the Department's web site. Web address will be provided.

1. The fees for duplication of a government record are specified below. We will notify you of any special charges, special service charges or other additional charges authorized by State law or regulation before processing your request. Payment shall be made by check or money order payable to the State of New Jersey and mailed to the address specified below.

   Hard Copies: Letter & Legal size = $0.05 per page
   Oversized Maps (Color) = $5.00 per map
   Oversized Maps (B&W) = $3.00 per map

   Electronic Records: CDs = $0.55 per CD
   DVDs = $0.55 per DVD

2. Pursuant to OPRA (C.47:1A-5c & C47:1A-5d), the Department will apply special service charge for any extraordinary expenditure of time and effort to accommodate a request. The special service charge will be based on the actual direct cost of providing the records. The requester shall have the opportunity to review and object to the charge prior to it being incurred; however, in the event the requester objects to the special service charge, the request will be closed and access to the records will not be granted.

3. By law, the Department must notify you that it grants or denies a request for access to government records within seven business days after the custodian of the record requested receives the request, provided that the record is currently available and not in storage. If the record requested is not currently available or is in storage, the custodian will advise you within seven business days when the record can be made available and the estimated cost. You may agree with the custodian to extend the time for making records available, or granting or denying your request.

4. You may be denied access to a government record if your request would substantially disrupt agency operations and the custodian is unable to reach a reasonable solution with you.

5. If the Department was unable to comply with your request for access to a government record, the custodian will indicate the reasons for denial on the request form.

6. Except as otherwise provided by law or by agreement with the requester, if the custodian of the record requested fails to respond to you within seven business days of receiving a request form, the failure to respond will be considered a denial of your request.

7. **Resolution of Disputed Findings:**

   In the event that a requester does not agree with the Department's record response, the requester should:

   No Records - Reexamined the request details to evaluate if all of the information was provided that could aid the Department in locating records. The Department's ability to identify records of interest is in direct correlation to matching the Department information with the information provided on the request. Such important identifiers are Facility/Site Name, Address, Case #, Permit #, Block/Lot.

   Denial - If your request for access to a government record has been denied or unfilled within the time permitted by law, you have a right to challenge the decision by the Department to deny access. The Department denies access to records only when those records do not meet the definition of a government record and/or public access is not allowed pursuant to the law. At your option, you may either:

   a. Contact the Office of Record Access to re-visit the matter or provide further explanation.

   b. Institute a proceeding in the Superior Court of New Jersey

   c. File a complaint in writing with the Government Records Council (GRC). You may contact the GRC by toll-free telephone at 866-850-0511, by mail at PO Box 819, Trenton, NJ, 08625, by e-mail at *grc@dca.state.nj.us*, or at their web site at *www.state.nj.us/grc*. The Council can also respond to other questions about the law.

8. Information provided on this form may be subject to disclosure under the Open Public Records Act.

Revised Addendum Disposition Notes: NONE

State of New Jersey

Department of Environmental Protection

GOVERNMENT RECORDS REQUEST FORM

IMPORTANT NOTICE

Please read this entire form carefully as it contains important information concerning the response to your record request, accessing records, disputing denials, and your rights concerning government records. For further information, access WWW.NJ.GOV/DEP/OPRA.

Requestor Information

First Name: RICHARD MI J Last Name MAILHOT

Company: DRESDNER ROBIN

Mailing Address: 55 LANE ROAD SUITE 220

City: Fairfield Twp State: NJ Zip: 07004 Email: rmailhot@dresdnerrobin.com

Business Telephone: (201) 725-8270 Extension

Facsimile Telephone: () -

State Use Only

Tracking #	288629
Received Date	04/05/2021
Access Method	**Send Electronic copies**

All matters relating to the response and access of any records identified for this request should be directed to:

NJDEP – Office of Record Access
401 East State Street
PO Box 420 Mail Code 401-06Q
Trenton, New Jersey 08625-0420

Tele #: (609) 341-3121
Fax #: (609) 292-1177

Record Request Details:

For the preparation of a Preliminary Assessment, we are requesting a review of the Site Remediation Program files for the property (PI# 165112). We seek all identifiable remedial records for the subject property.

Disposition Notes

Based on this record request,responsive records have been identified and available for access. Requester should contact the Office of Record Access at 609-341-3121 to schedule a file review, copies, or to obtain further information.

Record Request Response

In Progress	–	Open	
Filled	–	Closed	X
Denied	–	Closed	
Partial	–	Closed	

Addendum Disposition Notes: Please be advised that at this time, in accordance with N.J.S.A. 47:1A-5(i)(2) due to the circumstances surrounding the ongoing COVID-19 pandemic and the direction of the Governor to strictly observe the practice of social distancing and directing State employees to work remotely; the NJDEP is not able to provide access to the identified responsive records within the normal scheduling times. The NJDEP work force has transitioned to work remotely from home, impacting the ability of the NJDEP to readily access onsite and archived government records, conduct onsite inspections, and copy responsive records. The NJDEP will try its best to provide access as soon as possible to responsive records (i.e. inspection of records or copies) based on onsite resources and capabilities. We apologize for this inconvenience.

Matthew J. Cooper 04/07/2021

Custodian Signature **Date**

Access to Government Records Under the New Jersey Open Public Records Act (N.J.S.A. 47:1A-1 et seq.)

Information Regarding the Requested Records		
If your request is in reference to a single facility, please provide the name of the facility, and the name of the operator name of the facility:	Facility Name: **NJDOT Route 139 Contract 2 & 3** Operator Name:	
Please provide the owner name the facility or parcel of land:	Owner Name:	
If your request is in reference to a specific parcel of land, please provide the street address, block, lot and property owner of the parcel of land: (Note: if the property in question is over multiple blocks and lots, please list all in the description field below)	Street Address 1: Street Address 2: Block: Lot:	
If your request is in reference to a facility, site or parcel of land, please provide the Municipality and County where the facility, site or parcel of land is located:	County: **Hudson** Municipality: **Jersey City**	
If the request is in reference to a particular permit issued by NJDEP, please provide the type of permit and any identifying numbers such as permit, incident or case numbers. (i.e. Fishing, Hunting, Hazardous Waste, Solid Waste, Land Use, NJPDES, Pesticides, Stream Encroachment, TWA, UST, Water Allocation)	List Permit Type:	List ID Numbers:
If your request is in reference to an individual, please provide the individual's name and type, and if the individual is a DEP employee, your relationship with the individual:	Individual's name: Type of Individual: Relationship:	
If the an individual was specified above, the individual was DEP Licensed, please specify the license type the individual holds:	License Type:	

The New Jersey Department of Environmental Protection has responded to your submitted Open Public Records Act (OPRA) record request. The following information will help you understand the response and your next available actions.

Tracking #: This is the Department's assigned Tracking # to your OPRA record request, which should be used in all corresponding matters.

Record Request Response:

- **In Progress** – Based on the nature of the request, the records sought, and/or the manner to which the records may exists, the Department requires additional time to investigate and respond to the request.
- **Filled** – Based on the information provided in your request, the Department was able to investigate and respond to your record request.
- **Denied** – Based on the nature of the request and/or the records sought, the Department has denied your request pursuant to a specific exemption(s) cited in N.J.S.A. 47:1A-1 seq.
- **Partial** – The Department has identified both responsive government records and records being denied based on the nature of the request and/or the records sought, that do not meet the definition of a government record pursuant to a specific exemption(s) cited in N.J.S.A. 47:1A-1 seq.

Disposition Notes: Provides detailed information concerning the Department's response to your request.

Accessing Records: Dependent on the volume of records and your interest, there are five (5) methods available to access the responsive government records:

- **File Review** – Schedule a file review with the Department to directly access the records and take notes or tag records of interest for copying. Copying can be performed by either the Department's onsite Copying Unit at State duplication fee costs or by the requester employing a Copy Vendor Service. If there are records stored in archives, a five-day processing period will be included prior to scheduling a review.
- **Copy Request** – All records of interest will be copied by the Department's onsite Copying Unit at State duplication fee costs unless a Copy Vendor Service is employed.
- **Electronic Records Request** – Dependent on the size & nature of the e-records, the Department will email the records or provide a CD or DVD.
- **Fax Request** – Based on the number of pages, the Department faxes the responsive records.

Access to Government Records Under the New Jersey Open Public Records Act (N.J.S.A. 47:1A-1 et seq.)

- **Web Access** – The responsive records can be access directly through the Department's web site. Web address will be provided.

1. The fees for duplication of a government record are specified below. We will notify you of any special charges, special service charges or other additional charges authorized by State law or regulation before processing your request. Payment shall be made by check or money order payable to the State of New Jersey and mailed to the address specified below.

   Hard Copies: Letter & Legal size = $0.05 per page
   Oversized Maps (Color) = $5.00 per map
   Oversized Maps (B&W) = $3.00 per map

   Electronic Records: CDs = $0.55 per CD
   DVDs = $0.55 per DVD

2. Pursuant to OPRA (C.47:1A-5c & C47:1A-5d), the Department will apply special service charge for any extraordinary expenditure of time and effort to accommodate a request. The special service charge will be based on the actual direct cost of providing the records. The requester shall have the opportunity to review and object to the charge prior to it being incurred; however, in the event the requester objects to the special service charge, the request will be closed and access to the records will not be granted.

3. By law, the Department must notify you that it grants or denies a request for access to government records within seven business days after the custodian of the record requested receives the request, provided that the record is currently available and not in storage. If the record requested is not currently available or is in storage, the custodian will advise you within seven business days when the record can be made available and the estimated cost. You may agree with the custodian to extend the time for making records available, or granting or denying your request.

4. You may be denied access to a government record if your request would substantially disrupt agency operations and the custodian is unable to reach a reasonable solution with you.

5. If the Department was unable to comply with your request for access to a government record, the custodian will indicate the reasons for denial on the request form.

6. Except as otherwise provided by law or by agreement with the requester, if the custodian of the record requested fails to respond to you within seven business days of receiving a request form, the failure to respond will be considered a denial of your request.

7. **Resolution of Disputed Findings:**

   In the event that a requester does not agree with the Department's record response, the requester should:

   No Records - Reexamined the request details to evaluate if all of the information was provided that could aid the Department in locating records. The Department's ability to identify records of interest is in direct correlation to matching the Department information with the information provided on the request. Such important identifiers are Facility/Site Name, Address, Case #, Permit #, Block/Lot.

   Denial - If your request for access to a government record has been denied or unfilled within the time permitted by law, you have a right to challenge the decision by the Department to deny access. The Department denies access to records only when those records do not meet the definition of a government record and/or public access is not allowed pursuant to the law. At your option, you may either:

   a. Contact the Office of Record Access to re-visit the matter or provide further explanation.

   b. Institute a proceeding in the Superior Court of New Jersey

   c. File a complaint in writing with the Government Records Council (GRC). You may contact the GRC by toll-free telephone at 866-850-0511, by mail at PO Box 819, Trenton, NJ, 08625, by e-mail at *grc@dca.state.nj.us*, or at their web site at *www.state.nj.us/grc*. The Council can also respond to other questions about the law.

8. Information provided on this form may be subject to disclosure under the Open Public Records Act.

Revised Addendum Disposition Notes: NONE

State of New Jersey

Department of Environmental Protection

GOVERNMENT RECORDS REQUEST FORM

IMPORTANT NOTICE

Please read this entire form carefully as it contains important information concerning the response to your record request, accessing records, disputing denials, and your rights concerning government records. For further information, access WWW.NJ.GOV/DEP/OPRA.

Requestor Information

First Name:	RICHARD	MI	J	Last Name	MAILHOT		
Company:	DRESDNER ROBIN						
Mailing Address:	55 LANE ROAD SUITE 220						
City:	Fairfield	State:	NJ	Zip:	07004	Email:	rmailhot@dresdnerrobin.com
Business Telephone:	(201) 725-8270					Extension	
Facsimile Telephone:	() -						

State Use Only

Tracking #	288633
Received Date	04/05/2021
Access Method	**Send Electronic copies**

All matters relating to the response and access of any records identified for this request should be directed to:

NJDEP – Office of Record Access
401 East State Street
PO Box 420 Mail Code 401-06Q
Trenton, New Jersey 08625-0420

Tele #: (609) 341-3121
Fax #: (609) 292-1177

Record Request Details:

For the preparation of a Preliminary Assessment, we are requesting a review of the right-to-know records (PI# 00000058171) for the subject property.

Disposition Notes

Based on this record request, responsive records have been identified and will be emailed to you within 5-business days. Requestor may contact the Office of Record Access at 609-341-3121 to obtain further information.

Addendum Disposition Notes: Please be advised that at this time, due to the circumstances surrounding the ongoing COVID-19 pandemic and the Governor directing State employees to work remotely and limitation of onsite resources, the NJDEP may not be able to provide the records within the normal identified timeframes (See N.J.S.A. 47:1A-5(i)(2)). We apologize for this potential inconvenience.

Record Request Response

In Progress	–	Open	
Filled	–	Closed	X
Denied	–	Closed	
Partial	–	Closed	

Matthew J. Cooper

04/07/2021

Custodian Signature **Date**

Access to Government Records Under the New Jersey Open Public Records Act (N.J.S.A. 47:1A-1 et seq.)

Information Regarding the Requested Records		
If your request is in reference to a single facility, please provide the name of the facility, and the name of the operator name of the facility:	Facility Name: **Moon PYO Inc** Operator Name:	
Please provide the owner name the facility or parcel of land:	Owner Name:	
If your request is in reference to a specific parcel of land, please provide the street address, block, lot and property owner of the parcel of land: (Note: if the property in question is over multiple blocks and lots, please list all in the description field below)	Street Address 1: Street Address 2: Block: Lot:	
If your request is in reference to a facility, site or parcel of land, please provide the Municipality and County where the facility, site or parcel of land is located:	County: **Hudson** Municipality: **Jersey City**	
If the request is in reference to a particular permit issued by NJDEP, please provide the type of permit and any identifying numbers such as permit, incident or case numbers. (i.e. Fishing, Hunting, Hazardous Waste, Solid Waste, Land Use, NJPDES, Pesticides, Stream Encroachment, TWA, UST, Water Allocation)	List Permit Type:	List ID Numbers:
If your request is in reference to an individual, please provide the individual's name and type, and if the individual is a DEP employee, your relationship with the individual:	Individual's name: Type of Individual: Relationship:	
If the an individual was specified above, the individual was DEP Licensed, please specify the license type the individual holds:	License Type:	

The New Jersey Department of Environmental Protection has responded to your submitted Open Public Records Act (OPRA) record request. The following information will help you understand the response and your next available actions.

Tracking #: This is the Department's assigned Tracking # to your OPRA record request, which should be used in all corresponding matters.

Record Request Response:

- **In Progress** – Based on the nature of the request, the records sought, and/or the manner to which the records may exists, the Department requires additional time to investigate and respond to the request.
- **Filled** – Based on the information provided in your request, the Department was able to investigate and respond to your record request.
- **Denied** – Based on the nature of the request and/or the records sought, the Department has denied your request pursuant to a specific exemption(s) cited in N.J.S.A. 47:1A-1 seq.
- **Partial** – The Department has identified both responsive government records and records being denied based on the nature of the request and/or the records sought, that do not meet the definition of a government record pursuant to a specific exemption(s) cited in N.J.S.A. 47:1A-1 seq.

Disposition Notes: Provides detailed information concerning the Department's response to your request.

Accessing Records: Dependent on the volume of records and your interest, there are five (5) methods available to access the responsive government records:

- **File Review** – Schedule a file review with the Department to directly access the records and take notes or tag records of interest for copying. Copying can be performed by either the Department's onsite Copying Unit at State duplication fee costs or by the requester employing a Copy Vendor Service. If there are records stored in archives, a five-day processing period will be included prior to scheduling a review.
- **Copy Request** – All records of interest will be copied by the Department's onsite Copying Unit at State duplication fee costs unless a Copy Vendor Service is employed.
- **Electronic Records Request** – Dependent on the size & nature of the e-records, the Department will email the records or provide a CD or DVD.
- **Fax Request** – Based on the number of pages, the Department faxes the responsive records.

Access to Government Records Under the New Jersey Open Public Records Act (N.J.S.A. 47:1A-1 et seq.)

- **Web Access** – The responsive records can be access directly through the Department's web site. Web address will be provided.

1. The fees for duplication of a government record are specified below. We will notify you of any special charges, special service charges or other additional charges authorized by State law or regulation before processing your request. Payment shall be made by check or money order payable to the State of New Jersey and mailed to the address specified below.

   Hard Copies: Letter & Legal size = $0.05 per page
   Oversized Maps (Color) = $5.00 per map
   Oversized Maps (B&W) = $3.00 per map

   Electronic Records: CDs = $0.55 per CD
   DVDs = $0.55 per DVD

2. Pursuant to OPRA (C.47:1A-5c & C47:1A-5d), the Department will apply special service charge for any extraordinary expenditure of time and effort to accommodate a request. The special service charge will be based on the actual direct cost of providing the records. The requester shall have the opportunity to review and object to the charge prior to it being incurred; however, in the event the requester objects to the special service charge, the request will be closed and access to the records will not be granted.

3. By law, the Department must notify you that it grants or denies a request for access to government records within seven business days after the custodian of the record requested receives the request, provided that the record is currently available and not in storage. If the record requested is not currently available or is in storage, the custodian will advise you within seven business days when the record can be made available and the estimated cost. You may agree with the custodian to extend the time for making records available, or granting or denying your request.

4. You may be denied access to a government record if your request would substantially disrupt agency operations and the custodian is unable to reach a reasonable solution with you.

5. If the Department was unable to comply with your request for access to a government record, the custodian will indicate the reasons for denial on the request form.

6. Except as otherwise provided by law or by agreement with the requester, if the custodian of the record requested fails to respond to you within seven business days of receiving a request form, the failure to respond will be considered a denial of your request.

7. **Resolution of Disputed Findings:**

   In the event that a requester does not agree with the Department's record response, the requester should:

   No Records - Reexamined the request details to evaluate if all of the information was provided that could aid the Department in locating records. The Department's ability to identify records of interest is in direct correlation to matching the Department information with the information provided on the request. Such important identifiers are Facility/Site Name, Address, Case #, Permit #, Block/Lot.

   Denial - If your request for access to a government record has been denied or unfilled within the time permitted by law, you have a right to challenge the decision by the Department to deny access. The Department denies access to records only when those records do not meet the definition of a government record and/or public access is not allowed pursuant to the law. At your option, you may either:

   a. Contact the Office of Record Access to re-visit the matter or provide further explanation.

   b. Institute a proceeding in the Superior Court of New Jersey

   c. File a complaint in writing with the Government Records Council (GRC). You may contact the GRC by toll-free telephone at 866-850-0511, by mail at PO Box 819, Trenton, NJ, 08625, by e-mail at *grc@dca.state.nj.us*, or at their web site at *www.state.nj.us/grc*. The Council can also respond to other questions about the law.

8. Information provided on this form may be subject to disclosure under the Open Public Records Act.

Revised Addendum Disposition Notes: NONE

State of New Jersey

Department of Environmental Protection

GOVERNMENT RECORDS REQUEST FORM

IMPORTANT NOTICE

Please read this entire form carefully as it contains important information concerning the response to your record request, accessing records, disputing denials, and your rights concerning government records. For further information, access WWW.NJ.GOV/DEP/OPRA.

Requestor Information

First Name: RICHARD MI J Last Name MAILHOT

Company: DRESDNER ROBIN

Mailing Address: 55 LANE ROAD SUITE 220

City: Fairfield State: NJ Zip: 07004 Email: rmailhot@dresdnerrobin.com

Business Telephone: (201) 725-8270 Extension

Facsimile Telephone: () -

State Use Only

Tracking #	288712
Received Date	04/05/2021
Access Method	**Send Electronic copies**

All matters relating to the response and access of any records identified for this request should be directed to:

NJDEP – Office of Record Access
401 East State Street
PO Box 420 Mail Code 401-06Q
Trenton, New Jersey 08625-0420

Tele #: (609) 341-3121
Fax #: (609) 292-1177

Record Request Details:

For the preparation of a Preliminary Assessment, we are requesting a review of the right-to-know records (PI# 00000045662) for the subject property.

Disposition Notes

Based on this record request, responsive records have been identified and will be emailed to you within 5-business days. Requestor may contact the Office of Record Access at 609-341-3121 to obtain further information.

Addendum Disposition Notes: NONE

Record Request Response

In Progress	–	Open	
Filled	–	Closed	
Denied	–	Closed	
Partial	–	Closed	

Matthew J. Coefer 04/06/2021

Custodian Signature **Date**

Access to Government Records Under the New Jersey Open Public Records Act (N.J.S.A. 47:1A-1 et seq.)

Information Regarding the Requested Records		
If your request is in reference to a single facility, please provide the name of the facility, and the name of the operator name of the facility:	Facility Name: **Tunnel Station** Operator Name:	
Please provide the owner name the facility or parcel of land:	Owner Name:	
If your request is in reference to a specific parcel of land, please provide the street address, block, lot and property owner of the parcel of land: (Note: if the property in question is over multiple blocks and lots, please list all in the description field below)	Street Address 1: **200 12th Street** Street Address 2: Block: Lot:	
If your request is in reference to a facility, site or parcel of land, please provide the Municipality and County where the facility, site or parcel of land is located:	County: **Hudson** Municipality: **Jersey City**	
If the request is in reference to a particular permit issued by NJDEP, please provide the type of permit and any identifying numbers such as permit, incident or case numbers. (i.e. Fishing, Hunting, Hazardous Waste, Solid Waste, Land Use, NJPDES, Pesticides, Stream Encroachment, TWA, UST, Water Allocation)	List Permit Type:	List ID Numbers:
If your request is in reference to an individual, please provide the individual's name and type, and if the individual is a DEP employee, your relationship with the individual:	Individual's name: Type of Individual: Relationship:	
If the an individual was specified above, the individual was DEP Licensed, please specify the license type the individual holds:	License Type:	

The New Jersey Department of Environmental Protection has responded to your submitted Open Public Records Act (OPRA) record request. The following information will help you understand the response and your next available actions.

Tracking #: This is the Department's assigned Tracking # to your OPRA record request, which should be used in all corresponding matters.

Record Request Response:

- **In Progress** – Based on the nature of the request, the records sought, and/or the manner to which the records may exists, the Department requires additional time to investigate and respond to the request.
- **Filled** – Based on the information provided in your request, the Department was able to investigate and respond to your record request.
- **Denied** – Based on the nature of the request and/or the records sought, the Department has denied your request pursuant to a specific exemption(s) cited in N.J.S.A. 47:1A-1 seq.
- **Partial** – The Department has identified both responsive government records and records being denied based on the nature of the request and/or the records sought, that do not meet the definition of a government record pursuant to a specific exemption(s) cited in N.J.S.A. 47:1A-1 seq.

Disposition Notes: Provides detailed information concerning the Department's response to your request.

Accessing Records: Dependent on the volume of records and your interest, there are five (5) methods available to access the responsive government records:

- **File Review** – Schedule a file review with the Department to directly access the records and take notes or tag records of interest for copying. Copying can be performed by either the Department's onsite Copying Unit at State duplication fee costs or by the requester employing a Copy Vendor Service. If there are records stored in archives, a five-day processing period will be included prior to scheduling a review.
- **Copy Request** – All records of interest will be copied by the Department's onsite Copying Unit at State duplication fee costs unless a Copy Vendor Service is employed.
- **Electronic Records Request** – Dependent on the size & nature of the e-records, the Department will email the records or provide a CD or DVD.
- **Fax Request** – Based on the number of pages, the Department faxes the responsive records.

Access to Government Records Under the New Jersey Open Public Records Act (N.J.S.A. 47:1A-1 et seq.)

- **Web Access** – The responsive records can be access directly through the Department's web site. Web address will be provided.

1. The fees for duplication of a government record are specified below. We will notify you of any special charges, special service charges or other additional charges authorized by State law or regulation before processing your request. Payment shall be made by check or money order payable to the State of New Jersey and mailed to the address specified below.

   Hard Copies: Letter & Legal size = $0.05 per page
   Oversized Maps (Color) = $5.00 per map
   Oversized Maps (B&W) = $3.00 per map

   Electronic Records: CDs = $0.55 per CD
   DVDs = $0.55 per DVD

2. Pursuant to OPRA (C.47:1A-5c & C47:1A-5d), the Department will apply special service charge for any extraordinary expenditure of time and effort to accommodate a request. The special service charge will be based on the actual direct cost of providing the records. The requester shall have the opportunity to review and object to the charge prior to it being incurred; however, in the event the requester objects to the special service charge, the request will be closed and access to the records will not be granted.

3. By law, the Department must notify you that it grants or denies a request for access to government records within seven business days after the custodian of the record requested receives the request, provided that the record is currently available and not in storage. If the record requested is not currently available or is in storage, the custodian will advise you within seven business days when the record can be made available and the estimated cost. You may agree with the custodian to extend the time for making records available, or granting or denying your request.

4. You may be denied access to a government record if your request would substantially disrupt agency operations and the custodian is unable to reach a reasonable solution with you.

5. If the Department was unable to comply with your request for access to a government record, the custodian will indicate the reasons for denial on the request form.

6. Except as otherwise provided by law or by agreement with the requester, if the custodian of the record requested fails to respond to you within seven business days of receiving a request form, the failure to respond will be considered a denial of your request.

7. **Resolution of Disputed Findings:**

   In the event that a requester does not agree with the Department's record response, the requester should:

   No Records - Reexamined the request details to evaluate if all of the information was provided that could aid the Department in locating records. The Department's ability to identify records of interest is in direct correlation to matching the Department information with the information provided on the request. Such important identifiers are Facility/Site Name, Address, Case #, Permit #, Block/Lot.

   Denial - If your request for access to a government record has been denied or unfilled within the time permitted by law, you have a right to challenge the decision by the Department to deny access. The Department denies access to records only when those records do not meet the definition of a government record and/or public access is not allowed pursuant to the law. At your option, you may either:

   a. Contact the Office of Record Access to re-visit the matter or provide further explanation.

   b. Institute a proceeding in the Superior Court of New Jersey

   c. File a complaint in writing with the Government Records Council (GRC). You may contact the GRC by toll-free telephone at 866-850-0511, by mail at PO Box 819, Trenton, NJ, 08625, by e-mail at *grc@dca.state.nj.us*, or at their web site at *www.state.nj.us/grc*. The Council can also respond to other questions about the law.

8. Information provided on this form may be subject to disclosure under the Open Public Records Act.

Revised Addendum Disposition Notes: NONE

State of New Jersey

Department of Environmental Protection

GOVERNMENT RECORDS REQUEST FORM

IMPORTANT NOTICE

Please read this entire form carefully as it contains important information concerning the response to your record request, accessing records, disputing denials, and your rights concerning government records. For further information, access WWW.NJ.GOV/DEP/OPRA.

Requestor Information

First Name: RICHARD MI J Last Name MAILHOT

Company: DRESDNER ROBIN

Mailing Address: 55 LANE ROAD SUITE 220

City: Fairfield State: NJ Zip: 07004 Email: rmailhot@dresdnerrobin.com

Business Telephone: (201) 725-8270 Extension

Facsimile Telephone: () -

State Use Only

Tracking #	288713
Received Date	04/05/2021
Access Method	**Send Electronic copies**

All matters relating to the response and access of any records identified for this request should be directed to:

NJDEP – Office of Record Access
401 East State Street
PO Box 420 Mail Code 401-06Q
Trenton, New Jersey 08625-0420

Tele #: (609) 341-3121
Fax #: (609) 292-1177

Record Request Details:

For the preparation of a Preliminary Assessment, we are requesting a review of the Site Remediation Program files for the property (PI# 016808). We seek all identifiable remedial records for the subject property.

Disposition Notes

Based on this record request,responsive records have been identified and available for access. Requester should contact the Office of Record Access at 609-341-3121 to schedule a file review, copies, or to obtain further information.

Record Request Response

In Progress	–	Open	
Filled	–	Closed	**X**
Denied	–	Closed	
Partial	–	Closed	

Addendum Disposition Notes: Please be advised that at this time, in accordance with N.J.S.A. 47:1A-5(i)(2) due to the circumstances surrounding the ongoing COVID-19 pandemic and the direction of the Governor to strictly observe the practice of social distancing and directing State employees to work remotely; the NJDEP is not able to provide access to the identified responsive records within the normal scheduling times. The NJDEP work force has transitioned to work remotely from home, impacting the ability of the NJDEP to readily access onsite and archived government records, conduct onsite inspections, and copy responsive records. The NJDEP will try its best to provide access as soon as possible to responsive records (i.e. inspection of records or copies) based on onsite resources and capabilities. We apologize for this inconvenience.



Custodian Signature

04/06/2021

Date

Access to Government Records Under the New Jersey Open Public Records Act (N.J.S.A. 47:1A-1 et seq.)

Information Regarding the Requested Records		
If your request is in reference to a single facility, please provide the name of the facility, and the name of the operator name of the facility:	Facility Name: **Walton Terminal** Operator Name: **Milo Realty Corporation**	
Please provide the owner name the facility or parcel of land:	Owner Name:	
If your request is in reference to a specific parcel of land, please provide the street address, block, lot and property owner of the parcel of land: (Note: if the property in question is over multiple blocks and lots, please list all in the description field below)	Street Address 1: Street Address 2: Block: Lot:	
If your request is in reference to a facility, site or parcel of land, please provide the Municipality and County where the facility, site or parcel of land is located:	County: **Hudson** Municipality: **Jersey City**	
If the request is in reference to a particular permit issued by NJDEP, please provide the type of permit and any identifying numbers such as permit, incident or case numbers. (i.e. Fishing, Hunting, Hazardous Waste, Solid Waste, Land Use, NJPDES, Pesticides, Stream Encroachment, TWA, UST, Water Allocation)	List Permit Type:	List ID Numbers:
If your request is in reference to an individual, please provide the individual's name and type, and if the individual is a DEP employee, your relationship with the individual:	Individual's name: Type of Individual: Relationship:	
If the an individual was specified above, the individual was DEP Licensed, please specify the license type the individual holds:	License Type:	

The New Jersey Department of Environmental Protection has responded to your submitted Open Public Records Act (OPRA) record request. The following information will help you understand the response and your next available actions.

Tracking #: This is the Department's assigned Tracking # to your OPRA record request, which should be used in all corresponding matters.

Record Request Response:

- **In Progress** – Based on the nature of the request, the records sought, and/or the manner to which the records may exists, the Department requires additional time to investigate and respond to the request.
- **Filled** – Based on the information provided in your request, the Department was able to investigate and respond to your record request.
- **Denied** – Based on the nature of the request and/or the records sought, the Department has denied your request pursuant to a specific exemption(s) cited in N.J.S.A. 47:1A-1 seq.
- **Partial** – The Department has identified both responsive government records and records being denied based on the nature of the request and/or the records sought, that do not meet the definition of a government record pursuant to a specific exemption(s) cited in N.J.S.A. 47:1A-1 seq.

Disposition Notes: Provides detailed information concerning the Department's response to your request.

Accessing Records: Dependent on the volume of records and your interest, there are five (5) methods available to access the responsive government records:

- **File Review** – Schedule a file review with the Department to directly access the records and take notes or tag records of interest for copying. Copying can be performed by either the Department's onsite Copying Unit at State duplication fee costs or by the requester employing a Copy Vendor Service. If there are records stored in archives, a five-day processing period will be included prior to scheduling a review.
- **Copy Request** – All records of interest will be copied by the Department's onsite Copying Unit at State duplication fee costs unless a Copy Vendor Service is employed.
- **Electronic Records Request** – Dependent on the size & nature of the e-records, the Department will email the records or provide a CD or DVD.
- **Fax Request** – Based on the number of pages, the Department faxes the responsive records.

Access to Government Records Under the New Jersey Open Public Records Act (N.J.S.A. 47:1A-1 et seq.)

- **Web Access** – The responsive records can be access directly through the Department's web site. Web address will be provided.

1. The fees for duplication of a government record are specified below. We will notify you of any special charges, special service charges or other additional charges authorized by State law or regulation before processing your request. Payment shall be made by check or money order payable to the State of New Jersey and mailed to the address specified below.

   Hard Copies: Letter & Legal size = $0.05 per page
   Oversized Maps (Color) = $5.00 per map
   Oversized Maps (B&W) = $3.00 per map

   Electronic Records: CDs = $0.55 per CD
   DVDs = $0.55 per DVD

2. Pursuant to OPRA (C.47:1A-5c & C47:1A-5d), the Department will apply special service charge for any extraordinary expenditure of time and effort to accommodate a request. The special service charge will be based on the actual direct cost of providing the records. The requester shall have the opportunity to review and object to the charge prior to it being incurred; however, in the event the requester objects to the special service charge, the request will be closed and access to the records will not be granted.

3. By law, the Department must notify you that it grants or denies a request for access to government records within seven business days after the custodian of the record requested receives the request, provided that the record is currently available and not in storage. If the record requested is not currently available or is in storage, the custodian will advise you within seven business days when the record can be made available and the estimated cost. You may agree with the custodian to extend the time for making records available, or granting or denying your request.

4. You may be denied access to a government record if your request would substantially disrupt agency operations and the custodian is unable to reach a reasonable solution with you.

5. If the Department was unable to comply with your request for access to a government record, the custodian will indicate the reasons for denial on the request form.

6. Except as otherwise provided by law or by agreement with the requester, if the custodian of the record requested fails to respond to you within seven business days of receiving a request form, the failure to respond will be considered a denial of your request.

7. **Resolution of Disputed Findings:**

   In the event that a requester does not agree with the Department's record response, the requester should:

   No Records - Reexamined the request details to evaluate if all of the information was provided that could aid the Department in locating records. The Department's ability to identify records of interest is in direct correlation to matching the Department information with the information provided on the request. Such important identifiers are Facility/Site Name, Address, Case #, Permit #, Block/Lot.

   Denial - If your request for access to a government record has been denied or unfilled within the time permitted by law, you have a right to challenge the decision by the Department to deny access. The Department denies access to records only when those records do not meet the definition of a government record and/or public access is not allowed pursuant to the law. At your option, you may either:

   a. Contact the Office of Record Access to re-visit the matter or provide further explanation.

   b. Institute a proceeding in the Superior Court of New Jersey

   c. File a complaint in writing with the Government Records Council (GRC). You may contact the GRC by toll-free telephone at 866-850-0511, by mail at PO Box 819, Trenton, NJ, 08625, by e-mail at *grc@dca.state.nj.us*, or at their web site at *www.state.nj.us/grc*. The Council can also respond to other questions about the law.

8. Information provided on this form may be subject to disclosure under the Open Public Records Act.

Revised Addendum Disposition Notes: NONE

State of New Jersey

Department of Environmental Protection

GOVERNMENT RECORDS REQUEST FORM

IMPORTANT NOTICE

Please read this entire form carefully as it contains important information concerning the response to your record request, accessing records, disputing denials, and your rights concerning government records. For further information, access WWW.NJ.GOV/DEP/OPRA.

Requestor Information

First Name: RICHARD MI J Last Name MAILHOT

Company: DRESDNER ROBIN

Mailing Address: 55 LANE ROAD SUITE 220

City: Fairfield State: NJ Zip: 07004 Email: rmailhot@dresdnerrobin.com

Business Telephone: (201) 725-8270 Extension

Facsimile Telephone: () -

State Use Only

Tracking #	288714
Received Date	04/05/2021
Access Method	**Send Electronic copies**

All matters relating to the response and access of any records identified for this request should be directed to:

NJDEP – Office of Record Access
401 East State Street
PO Box 420 Mail Code 401-06Q
Trenton, New Jersey 08625-0420

Tele #: (609) 341-3121
Fax #: (609) 292-1177

Record Request Details:

For the preparation of a Preliminary Assessment, we are requesting a review of the Site Remediation Program files for the property (PI# 016823). We seek all identifiable remedial records for the subject property.

Disposition Notes

Based on this record request,responsive records have been identified and available for access. Requester should contact the Office of Record Access at 609-341-3121 to schedule a file review, copies, or to obtain further information.

Record Request Response

In Progress	–	Open	
Filled	–	Closed	X
Denied	–	Closed	
Partial	–	Closed	

Addendum Disposition Notes: Please be advised that at this time, due to the circumstances surrounding the ongoing COVID-19 pandemic and the direction of the Governor to strictly observe the practice of social distancing and directing State employees to work remotely; the NJDEP is not able to fully respond to record requests within the prescribed timeframe under the Open Public Records Act, N.J.S.A. 47:1A-1 et seq (OPRA). The NJDEP work force has transitioned to work remotely from home, impacting the ability of the NJDEP to access onsite and archived government records, conduct onsite inspections, and copy responsive records. In accordance with N.J.S.A. 47:1A-5(i)(2) and in maintaining consistency with the social distancing directives of the Governor, the NJDEP is not able to provide access to the identified responsive records within the normal scheduling times. The NJDEP will try its best to provide access to the records based on onsite resources and capabilities. We apologize for this inconvenience.



04/05/2021

Custodian Signature **Date**

Access to Government Records Under the New Jersey Open Public Records Act (N.J.S.A. 47:1A-1 et seq.)

Information Regarding the Requested Records		
If your request is in reference to a single facility, please provide the name of the facility, and the name of the operator name of the facility:	Facility Name: **National Cold Storage** Operator Name: **Milo Realty Corporation**	
Please provide the owner name the facility or parcel of land:	Owner Name:	
If your request is in reference to a specific parcel of land, please provide the street address, block, lot and property owner of the parcel of land: (Note: if the property in question is over multiple blocks and lots, please list all in the description field below)	Street Address 1: Street Address 2: Block: Lot:	
If your request is in reference to a facility, site or parcel of land, please provide the Municipality and County where the facility, site or parcel of land is located:	County: **Hudson** Municipality: **Jersey City**	
If the request is in reference to a particular permit issued by NJDEP, please provide the type of permit and any identifying numbers such as permit, incident or case numbers. (i.e. Fishing, Hunting, Hazardous Waste, Solid Waste, Land Use, NJPDES, Pesticides, Stream Encroachment, TWA, UST, Water Allocation)	List Permit Type:	List ID Numbers:
If your request is in reference to an individual, please provide the individual's name and type, and if the individual is a DEP employee, your relationship with the individual:	Individual's name: Type of Individual: Relationship:	
If the an individual was specified above, the individual was DEP Licensed, please specify the license type the individual holds:	License Type:	

The New Jersey Department of Environmental Protection has responded to your submitted Open Public Records Act (OPRA) record request. The following information will help you understand the response and your next available actions.

Tracking #: This is the Department's assigned Tracking # to your OPRA record request, which should be used in all corresponding matters.

Record Request Response:

- **In Progress** – Based on the nature of the request, the records sought, and/or the manner to which the records may exists, the Department requires additional time to investigate and respond to the request.
- **Filled** – Based on the information provided in your request, the Department was able to investigate and respond to your record request.
- **Denied** – Based on the nature of the request and/or the records sought, the Department has denied your request pursuant to a specific exemption(s) cited in N.J.S.A. 47:1A-1 seq.
- **Partial** – The Department has identified both responsive government records and records being denied based on the nature of the request and/or the records sought, that do not meet the definition of a government record pursuant to a specific exemption(s) cited in N.J.S.A. 47:1A-1 seq.

Disposition Notes: Provides detailed information concerning the Department's response to your request.

Accessing Records: Dependent on the volume of records and your interest, there are five (5) methods available to access the responsive government records:

- **File Review** – Schedule a file review with the Department to directly access the records and take notes or tag records of interest for copying. Copying can be performed by either the Department's onsite Copying Unit at State duplication fee costs or by the requester employing a Copy Vendor Service. If there are records stored in archives, a five-day processing period will be included prior to scheduling a review.
- **Copy Request** – All records of interest will be copied by the Department's onsite Copying Unit at State duplication fee costs unless a Copy Vendor Service is employed.
- **Electronic Records Request** – Dependent on the size & nature of the e-records, the Department will email the records or provide a CD or DVD.
- **Fax Request** – Based on the number of pages, the Department faxes the responsive records.

Access to Government Records Under the New Jersey Open Public Records Act (N.J.S.A. 47:1A-1 et seq.)

- **Web Access** – The responsive records can be access directly through the Department's web site. Web address will be provided.

1. The fees for duplication of a government record are specified below. We will notify you of any special charges, special service charges or other additional charges authorized by State law or regulation before processing your request. Payment shall be made by check or money order payable to the State of New Jersey and mailed to the address specified below.

   Hard Copies: Letter & Legal size = $0.05 per page
   Oversized Maps (Color) = $5.00 per map
   Oversized Maps (B&W) = $3.00 per map

   Electronic Records: CDs = $0.55 per CD
   DVDs = $0.55 per DVD

2. Pursuant to OPRA (C.47:1A-5c & C47:1A-5d), the Department will apply special service charge for any extraordinary expenditure of time and effort to accommodate a request. The special service charge will be based on the actual direct cost of providing the records. The requester shall have the opportunity to review and object to the charge prior to it being incurred; however, in the event the requester objects to the special service charge, the request will be closed and access to the records will not be granted.

3. By law, the Department must notify you that it grants or denies a request for access to government records within seven business days after the custodian of the record requested receives the request, provided that the record is currently available and not in storage. If the record requested is not currently available or is in storage, the custodian will advise you within seven business days when the record can be made available and the estimated cost. You may agree with the custodian to extend the time for making records available, or granting or denying your request.

4. You may be denied access to a government record if your request would substantially disrupt agency operations and the custodian is unable to reach a reasonable solution with you.

5. If the Department was unable to comply with your request for access to a government record, the custodian will indicate the reasons for denial on the request form.

6. Except as otherwise provided by law or by agreement with the requester, if the custodian of the record requested fails to respond to you within seven business days of receiving a request form, the failure to respond will be considered a denial of your request.

7. **Resolution of Disputed Findings:**

   In the event that a requester does not agree with the Department's record response, the requester should:

   No Records - Reexamined the request details to evaluate if all of the information was provided that could aid the Department in locating records. The Department's ability to identify records of interest is in direct correlation to matching the Department information with the information provided on the request. Such important identifiers are Facility/Site Name, Address, Case #, Permit #, Block/Lot.

   Denial - If your request for access to a government record has been denied or unfilled within the time permitted by law, you have a right to challenge the decision by the Department to deny access. The Department denies access to records only when those records do not meet the definition of a government record and/or public access is not allowed pursuant to the law. At your option, you may either:

   a. Contact the Office of Record Access to re-visit the matter or provide further explanation.

   b. Institute a proceeding in the Superior Court of New Jersey

   c. File a complaint in writing with the Government Records Council (GRC). You may contact the GRC by toll-free telephone at 866-850-0511, by mail at PO Box 819, Trenton, NJ, 08625, by e-mail at *grc@dca.state.nj.us*, or at their web site at *www.state.nj.us/grc*. The Council can also respond to other questions about the law.

8. Information provided on this form may be subject to disclosure under the Open Public Records Act.

Revised Addendum Disposition Notes: NONE

State of New Jersey

Department of Environmental Protection

GOVERNMENT RECORDS REQUEST FORM

IMPORTANT NOTICE

Please read this entire form carefully as it contains important information concerning the response to your record request, accessing records, disputing denials, and your rights concerning government records. For further information, access WWW.NJ.GOV/DEP/OPRA.

Requestor Information

First Name: RICHARD MI J Last Name MAILHOT

Company: DRESDNER ROBIN

Mailing Address: 55 LANE ROAD SUITE 220

City: Fairfield Twp State: NJ Zip: 07004 Email: rmailhot@dresdnerrobin.com

Business Telephone: (201) 725-8270 Extension

Facsimile Telephone: () -

State Use Only

Tracking #	288715
Received Date	04/05/2021
Access Method	**Send Electronic copies**

All matters relating to the response and access of any records identified for this request should be directed to:

NJDEP – Office of Record Access
401 East State Street
PO Box 420 Mail Code 401-06Q
Trenton, New Jersey 08625-0420

Tele #: (609) 341-3121
Fax #: (609) 292-1177

Record Request Details:

For the preparation of a Preliminary Assessment, we are requesting a review of the Site Remediation Program files for the property (PI# 014406) and the right-to-know files (PI#s 35443600000 & 78865700000). We seek all identifiable remedial records for the subject property.

Disposition Notes

Based on this record request,responsive records have been identified and available for access. Requester should contact the Office of Record Access at 609-341-3121 to schedule a file review, copies, or to obtain further information.

Record Request Response

In Progress	–	Open	
Filled	–	Closed	**X**
Denied	–	Closed	
Partial	–	Closed	

Addendum Disposition Notes: Please be advised that at this time, due to the circumstances surrounding the ongoing COVID-19 pandemic and the direction of the Governor to strictly observe the practice of social distancing and directing State employees to work remotely; the NJDEP is not able to fully respond to record requests within the prescribed timeframe under the Open Public Records Act, N.J.S.A. 47:1A-1 et seq (OPRA). The NJDEP work force has transitioned to work remotely from home, impacting the ability of the NJDEP to access onsite and archived government records, conduct onsite inspections, and copy responsive records. In accordance with N.J.S.A. 47:1A-5(i)(2) and in maintaining consistency with the social distancing directives of the Governor, the NJDEP is not able to provide access to the identified responsive records within the normal scheduling times. The NJDEP will try its best to provide access to the records based on onsite resources and capabilities. We apologize for this inconvenience.



04/10/2021

Custodian Signature **Date**

Access to Government Records Under the New Jersey Open Public Records Act (N.J.S.A. 47:1A-1 et seq.)

Information Regarding the Requested Records		
If your request is in reference to a single facility, please provide the name of the facility, and the name of the operator name of the facility:	Facility Name: **Newport Auto Service Center Inc** Operator Name:	
Please provide the owner name the facility or parcel of land:	Owner Name:	
If your request is in reference to a specific parcel of land, please provide the street address, block, lot and property owner of the parcel of land: (Note: if the property in question is over multiple blocks and lots, please list all in the description field below)	Street Address 1: **726 Jersey Avenue** Street Address 2: Block: Lot:	
If your request is in reference to a facility, site or parcel of land, please provide the Municipality and County where the facility, site or parcel of land is located:	County: **Hudson** Municipality: **Jersey City**	
If the request is in reference to a particular permit issued by NJDEP, please provide the type of permit and any identifying numbers such as permit, incident or case numbers. (i.e. Fishing, Hunting, Hazardous Waste, Solid Waste, Land Use, NJPDES, Pesticides, Stream Encroachment, TWA, UST, Water Allocation)	List Permit Type:	List ID Numbers:
If your request is in reference to an individual, please provide the individual's name and type, and if the individual is a DEP employee, your relationship with the individual:	Individual's name: Type of Individual: Relationship:	
If the an individual was specified above, the individual was DEP Licensed, please specify the license type the individual holds:	License Type:	

The New Jersey Department of Environmental Protection has responded to your submitted Open Public Records Act (OPRA) record request. The following information will help you understand the response and your next available actions.

Tracking #: This is the Department's assigned Tracking # to your OPRA record request, which should be used in all corresponding matters.

Record Request Response:

- **In Progress** – Based on the nature of the request, the records sought, and/or the manner to which the records may exists, the Department requires additional time to investigate and respond to the request.
- **Filled** – Based on the information provided in your request, the Department was able to investigate and respond to your record request.
- **Denied** – Based on the nature of the request and/or the records sought, the Department has denied your request pursuant to a specific exemption(s) cited in N.J.S.A. 47:1A-1 seq.
- **Partial** – The Department has identified both responsive government records and records being denied based on the nature of the request and/or the records sought, that do not meet the definition of a government record pursuant to a specific exemption(s) cited in N.J.S.A. 47:1A-1 seq.

Disposition Notes: Provides detailed information concerning the Department's response to your request.

Accessing Records: Dependent on the volume of records and your interest, there are five (5) methods available to access the responsive government records:

- **File Review** – Schedule a file review with the Department to directly access the records and take notes or tag records of interest for copying. Copying can be performed by either the Department's onsite Copying Unit at State duplication fee costs or by the requester employing a Copy Vendor Service. If there are records stored in archives, a five-day processing period will be included prior to scheduling a review.
- **Copy Request** – All records of interest will be copied by the Department's onsite Copying Unit at State duplication fee costs unless a Copy Vendor Service is employed.
- **Electronic Records Request** – Dependent on the size & nature of the e-records, the Department will email the records or provide a CD or DVD.
- **Fax Request** – Based on the number of pages, the Department faxes the responsive records.

Access to Government Records Under the New Jersey Open Public Records Act (N.J.S.A. 47:1A-1 et seq.)

- **Web Access** – The responsive records can be access directly through the Department's web site. Web address will be provided.

1. The fees for duplication of a government record are specified below. We will notify you of any special charges, special service charges or other additional charges authorized by State law or regulation before processing your request. Payment shall be made by check or money order payable to the State of New Jersey and mailed to the address specified below.

   Hard Copies: Letter & Legal size = $0.05 per page
   Oversized Maps (Color) = $5.00 per map
   Oversized Maps (B&W) = $3.00 per map

   Electronic Records: CDs = $0.55 per CD
   DVDs = $0.55 per DVD

2. Pursuant to OPRA (C.47:1A-5c & C47:1A-5d), the Department will apply special service charge for any extraordinary expenditure of time and effort to accommodate a request. The special service charge will be based on the actual direct cost of providing the records. The requester shall have the opportunity to review and object to the charge prior to it being incurred; however, in the event the requester objects to the special service charge, the request will be closed and access to the records will not be granted.

3. By law, the Department must notify you that it grants or denies a request for access to government records within seven business days after the custodian of the record requested receives the request, provided that the record is currently available and not in storage. If the record requested is not currently available or is in storage, the custodian will advise you within seven business days when the record can be made available and the estimated cost. You may agree with the custodian to extend the time for making records available, or granting or denying your request.

4. You may be denied access to a government record if your request would substantially disrupt agency operations and the custodian is unable to reach a reasonable solution with you.

5. If the Department was unable to comply with your request for access to a government record, the custodian will indicate the reasons for denial on the request form.

6. Except as otherwise provided by law or by agreement with the requester, if the custodian of the record requested fails to respond to you within seven business days of receiving a request form, the failure to respond will be considered a denial of your request.

7. **Resolution of Disputed Findings:**

   In the event that a requester does not agree with the Department's record response, the requester should:

   No Records - Reexamined the request details to evaluate if all of the information was provided that could aid the Department in locating records. The Department's ability to identify records of interest is in direct correlation to matching the Department information with the information provided on the request. Such important identifiers are Facility/Site Name, Address, Case #, Permit #, Block/Lot.

   Denial - If your request for access to a government record has been denied or unfilled within the time permitted by law, you have a right to challenge the decision by the Department to deny access. The Department denies access to records only when those records do not meet the definition of a government record and/or public access is not allowed pursuant to the law. At your option, you may either:

   a. Contact the Office of Record Access to re-visit the matter or provide further explanation.

   b. Institute a proceeding in the Superior Court of New Jersey

   c. File a complaint in writing with the Government Records Council (GRC). You may contact the GRC by toll-free telephone at 866-850-0511, by mail at PO Box 819, Trenton, NJ, 08625, by e-mail at *grc@dca.state.nj.us*, or at their web site at *www.state.nj.us/grc*. The Council can also respond to other questions about the law.

8. Information provided on this form may be subject to disclosure under the Open Public Records Act.

Revised Addendum Disposition Notes: NONE

State of New Jersey

Department of Environmental Protection

GOVERNMENT RECORDS REQUEST FORM

IMPORTANT NOTICE

Please read this entire form carefully as it contains important information concerning the response to your record request, accessing records, disputing denials, and your rights concerning government records. For further information, access WWW.NJ.GOV/DEP/OPRA.

Requestor Information

First Name: RICHARD MI J Last Name MAILHOT

Company: DRESDNER ROBIN

Mailing Address: 55 LANE ROAD SUITE 220

City: Fairfield Twp State: NJ Zip: 07004 Email: rmailhot@dresdnerrobin.com

Business Telephone: (201) 725-8270 Extension

Facsimile Telephone: () -

State Use Only

Tracking #	288716
Received Date	04/05/2021
Access Method	**Send Electronic copies**

All matters relating to the response and access of any records identified for this request should be directed to:

NJDEP – Office of Record Access
401 East State Street
PO Box 420 Mail Code 401-06Q
Trenton, New Jersey 08625-0420

Tele #: (609) 341-3121
Fax #: (609) 292-1177

Record Request Details:

For the preparation of a Preliminary Assessment, we are requesting a review of the Right-to-Know files for the property (PI# 00000061315).

Disposition Notes

Based on this record request, responsive records have been identified and will be emailed to you within 5-business days. Requestor may contact the Office of Record Access at 609-341-3121 to obtain further information.

Addendum Disposition Notes: Please be advised that at this time, due to the circumstances surrounding the ongoing COVID-19 pandemic and the Governor directing State employees to work remotely and limitation of onsite resources, the NJDEP may not be able to provide the records within the normal identified timeframes (See N.J.S.A. 47:1A-5(i)(2)). We apologize for this potential inconvenience.

Record Request Response

In Progress	–	Open	
Filled	–	Closed	X
Denied	–	Closed	
Partial	–	Closed	

Matthew J. Coefer 04/07/2021

Custodian Signature **Date**

Access to Government Records Under the New Jersey Open Public Records Act (N.J.S.A. 47:1A-1 et seq.)

Information Regarding the Requested Records		
If your request is in reference to a single facility, please provide the name of the facility, and the name of the operator name of the facility:	Facility Name: **Texas Eastern Jersey City M & R Station** Operator Name:	
Please provide the owner name the facility or parcel of land:	Owner Name:	
If your request is in reference to a specific parcel of land, please provide the street address, block, lot and property owner of the parcel of land: (Note: if the property in question is over multiple blocks and lots, please list all in the description field below)	Street Address 1: Street Address 2: Block: Lot:	
If your request is in reference to a facility, site or parcel of land, please provide the Municipality and County where the facility, site or parcel of land is located:	County: **Hudson** Municipality: **Jersey City**	
If the request is in reference to a particular permit issued by NJDEP, please provide the type of permit and any identifying numbers such as permit, incident or case numbers. (i.e. Fishing, Hunting, Hazardous Waste, Solid Waste, Land Use, NJPDES, Pesticides, Stream Encroachment, TWA, UST, Water Allocation)	List Permit Type:	List ID Numbers:
If your request is in reference to an individual, please provide the individual's name and type, and if the individual is a DEP employee, your relationship with the individual:	Individual's name: Type of Individual: Relationship:	
If the an individual was specified above, the individual was DEP Licensed, please specify the license type the individual holds:	License Type:	

The New Jersey Department of Environmental Protection has responded to your submitted Open Public Records Act (OPRA) record request. The following information will help you understand the response and your next available actions.

Tracking #: This is the Department's assigned Tracking # to your OPRA record request, which should be used in all corresponding matters.

Record Request Response:

- **In Progress** – Based on the nature of the request, the records sought, and/or the manner to which the records may exists, the Department requires additional time to investigate and respond to the request.
- **Filled** – Based on the information provided in your request, the Department was able to investigate and respond to your record request.
- **Denied** – Based on the nature of the request and/or the records sought, the Department has denied your request pursuant to a specific exemption(s) cited in N.J.S.A. 47:1A-1 seq.
- **Partial** – The Department has identified both responsive government records and records being denied based on the nature of the request and/or the records sought, that do not meet the definition of a government record pursuant to a specific exemption(s) cited in N.J.S.A. 47:1A-1 seq.

Disposition Notes: Provides detailed information concerning the Department's response to your request.

Accessing Records: Dependent on the volume of records and your interest, there are five (5) methods available to access the responsive government records:

- **File Review** – Schedule a file review with the Department to directly access the records and take notes or tag records of interest for copying. Copying can be performed by either the Department's onsite Copying Unit at State duplication fee costs or by the requester employing a Copy Vendor Service. If there are records stored in archives, a five-day processing period will be included prior to scheduling a review.
- **Copy Request** – All records of interest will be copied by the Department's onsite Copying Unit at State duplication fee costs unless a Copy Vendor Service is employed.
- **Electronic Records Request** – Dependent on the size & nature of the e-records, the Department will email the records or provide a CD or DVD.
- **Fax Request** – Based on the number of pages, the Department faxes the responsive records.

Access to Government Records Under the New Jersey Open Public Records Act (N.J.S.A. 47:1A-1 et seq.)

- **Web Access** – The responsive records can be access directly through the Department's web site. Web address will be provided.

1. The fees for duplication of a government record are specified below. We will notify you of any special charges, special service charges or other additional charges authorized by State law or regulation before processing your request. Payment shall be made by check or money order payable to the State of New Jersey and mailed to the address specified below.

   Hard Copies: Letter & Legal size = $0.05 per page
   Oversized Maps (Color) = $5.00 per map
   Oversized Maps (B&W) = $3.00 per map

   Electronic Records: CDs = $0.55 per CD
   DVDs = $0.55 per DVD

2. Pursuant to OPRA (C.47:1A-5c & C47:1A-5d), the Department will apply special service charge for any extraordinary expenditure of time and effort to accommodate a request. The special service charge will be based on the actual direct cost of providing the records. The requester shall have the opportunity to review and object to the charge prior to it being incurred; however, in the event the requester objects to the special service charge, the request will be closed and access to the records will not be granted.

3. By law, the Department must notify you that it grants or denies a request for access to government records within seven business days after the custodian of the record requested receives the request, provided that the record is currently available and not in storage. If the record requested is not currently available or is in storage, the custodian will advise you within seven business days when the record can be made available and the estimated cost. You may agree with the custodian to extend the time for making records available, or granting or denying your request.

4. You may be denied access to a government record if your request would substantially disrupt agency operations and the custodian is unable to reach a reasonable solution with you.

5. If the Department was unable to comply with your request for access to a government record, the custodian will indicate the reasons for denial on the request form.

6. Except as otherwise provided by law or by agreement with the requester, if the custodian of the record requested fails to respond to you within seven business days of receiving a request form, the failure to respond will be considered a denial of your request.

7. **Resolution of Disputed Findings:**

   In the event that a requester does not agree with the Department's record response, the requester should:

   No Records - Reexamined the request details to evaluate if all of the information was provided that could aid the Department in locating records. The Department's ability to identify records of interest is in direct correlation to matching the Department information with the information provided on the request. Such important identifiers are Facility/Site Name, Address, Case #, Permit #, Block/Lot.

   Denial - If your request for access to a government record has been denied or unfilled within the time permitted by law, you have a right to challenge the decision by the Department to deny access. The Department denies access to records only when those records do not meet the definition of a government record and/or public access is not allowed pursuant to the law. At your option, you may either:

   a. Contact the Office of Record Access to re-visit the matter or provide further explanation.

   b. Institute a proceeding in the Superior Court of New Jersey

   c. File a complaint in writing with the Government Records Council (GRC). You may contact the GRC by toll-free telephone at 866-850-0511, by mail at PO Box 819, Trenton, NJ, 08625, by e-mail at *grc@dca.state.nj.us*, or at their web site at *www.state.nj.us/grc*. The Council can also respond to other questions about the law.

8. Information provided on this form may be subject to disclosure under the Open Public Records Act.

Revised Addendum Disposition Notes: NONE

State of New Jersey

Department of Environmental Protection

GOVERNMENT RECORDS REQUEST FORM

IMPORTANT NOTICE

Please read this entire form carefully as it contains important information concerning the response to your record request, accessing records, disputing denials, and your rights concerning government records. For further information, access WWW.NJ.GOV/DEP/OPRA.

Requestor Information

First Name:	RICHARD	MI	J	Last Name	MAILHOT		
Company:	DRESDNER ROBIN						
Mailing Address:	55 LANE ROAD SUITE 220						
City:	Fairfield Twp	State:	NJ	Zip:	07004	Email:	rmailhot@dresdnerrobin.com
Business Telephone:	(201) 725-8270					Extension	
Facsimile Telephone:	() -						

State Use Only

Tracking #	288884
Received Date	04/06/2021
Access Method	**Send Electronic copies**

All matters relating to the response and access of any records identified for this request should be directed to:

NJDEP – Office of Record Access
401 East State Street
PO Box 420 Mail Code 401-06Q
Trenton, New Jersey 08625-0420

Tele #: (609) 341-3121
Fax #: (609) 292-1177

Record Request Details:

For the preparation of a Preliminary Assessment, we are requesting a review of the Site Remediation Program files for the property (PI# 632209) and the Right-to-Know files (PI# 00585211265). We seek all identifiable remedial records for the subject property.

Disposition Notes

Based on this record request,responsive records have been identified and available for access. Requester should contact the Office of Record Access at 609-341-3121 to schedule a file review, copies, or to obtain further information.

Record Request Response

In Progress	–	Open	
Filled	–	Closed	**X**
Denied	–	Closed	
Partial	–	Closed	

Addendum Disposition Notes: Please be advised that at this time, due to the circumstances surrounding the ongoing COVID-19 pandemic and the direction of the Governor to strictly observe the practice of social distancing and directing State employees to work remotely; the NJDEP is not able to fully respond to record requests within the prescribed timeframe under the Open Public Records Act, N.J.S.A. 47:1A-1 et seq (OPRA). The NJDEP work force has transitioned to work remotely from home, impacting the ability of the NJDEP to access onsite and archived government records, conduct onsite inspections, and copy responsive records. In accordance with N.J.S.A. 47:1A-5(i)(2) and in maintaining consistency with the social distancing directives of the Governor, the NJDEP is not able to provide access to the identified responsive records within the normal scheduling times. The NJDEP will try its best to provide access to the records based on onsite resources and capabilities. We apologize for this inconvenience.



04/08/2021

Custodian Signature **Date**

Access to Government Records Under the New Jersey Open Public Records Act (N.J.S.A. 47:1A-1 et seq.)

Information Regarding the Requested Records		
If your request is in reference to a single facility, please provide the name of the facility, and the name of the operator name of the facility:	Facility Name: **Newport Substation** Operator Name:	
Please provide the owner name the facility or parcel of land:	Owner Name:	
If your request is in reference to a specific parcel of land, please provide the street address, block, lot and property owner of the parcel of land: (Note: if the property in question is over multiple blocks and lots, please list all in the description field below)	Street Address 1: **615 Monmouth Street** Street Address 2: Block: Lot:	
If your request is in reference to a facility, site or parcel of land, please provide the Municipality and County where the facility, site or parcel of land is located:	County: **Hudson** Municipality: **Jersey City**	
If the request is in reference to a particular permit issued by NJDEP, please provide the type of permit and any identifying numbers such as permit, incident or case numbers. (i.e. Fishing, Hunting, Hazardous Waste, Solid Waste, Land Use, NJPDES, Pesticides, Stream Encroachment, TWA, UST, Water Allocation)	List Permit Type:	List ID Numbers:
If your request is in reference to an individual, please provide the individual's name and type, and if the individual is a DEP employee, your relationship with the individual:	Individual's name: Type of Individual: Relationship:	
If the an individual was specified above, the individual was DEP Licensed, please specify the license type the individual holds:	License Type:	

The New Jersey Department of Environmental Protection has responded to your submitted Open Public Records Act (OPRA) record request. The following information will help you understand the response and your next available actions.

Tracking #: This is the Department's assigned Tracking # to your OPRA record request, which should be used in all corresponding matters.

Record Request Response:

- **In Progress** – Based on the nature of the request, the records sought, and/or the manner to which the records may exists, the Department requires additional time to investigate and respond to the request.
- **Filled** – Based on the information provided in your request, the Department was able to investigate and respond to your record request.
- **Denied** – Based on the nature of the request and/or the records sought, the Department has denied your request pursuant to a specific exemption(s) cited in N.J.S.A. 47:1A-1 seq.
- **Partial** – The Department has identified both responsive government records and records being denied based on the nature of the request and/or the records sought, that do not meet the definition of a government record pursuant to a specific exemption(s) cited in N.J.S.A. 47:1A-1 seq.

Disposition Notes: Provides detailed information concerning the Department's response to your request.

Accessing Records: Dependent on the volume of records and your interest, there are five (5) methods available to access the responsive government records:

- **File Review** – Schedule a file review with the Department to directly access the records and take notes or tag records of interest for copying. Copying can be performed by either the Department's onsite Copying Unit at State duplication fee costs or by the requester employing a Copy Vendor Service. If there are records stored in archives, a five-day processing period will be included prior to scheduling a review.
- **Copy Request** – All records of interest will be copied by the Department's onsite Copying Unit at State duplication fee costs unless a Copy Vendor Service is employed.
- **Electronic Records Request** – Dependent on the size & nature of the e-records, the Department will email the records or provide a CD or DVD.
- **Fax Request** – Based on the number of pages, the Department faxes the responsive records.

Access to Government Records Under the New Jersey Open Public Records Act (N.J.S.A. 47:1A-1 et seq.)

- **Web Access** – The responsive records can be access directly through the Department's web site. Web address will be provided.

1. The fees for duplication of a government record are specified below. We will notify you of any special charges, special service charges or other additional charges authorized by State law or regulation before processing your request. Payment shall be made by check or money order payable to the State of New Jersey and mailed to the address specified below.

   Hard Copies: Letter & Legal size = $0.05 per page
   Oversized Maps (Color) = $5.00 per map
   Oversized Maps (B&W) = $3.00 per map

   Electronic Records: CDs = $0.55 per CD
   DVDs = $0.55 per DVD

2. Pursuant to OPRA (C.47:1A-5c & C47:1A-5d), the Department will apply special service charge for any extraordinary expenditure of time and effort to accommodate a request. The special service charge will be based on the actual direct cost of providing the records. The requester shall have the opportunity to review and object to the charge prior to it being incurred; however, in the event the requester objects to the special service charge, the request will be closed and access to the records will not be granted.

3. By law, the Department must notify you that it grants or denies a request for access to government records within seven business days after the custodian of the record requested receives the request, provided that the record is currently available and not in storage. If the record requested is not currently available or is in storage, the custodian will advise you within seven business days when the record can be made available and the estimated cost. You may agree with the custodian to extend the time for making records available, or granting or denying your request.

4. You may be denied access to a government record if your request would substantially disrupt agency operations and the custodian is unable to reach a reasonable solution with you.

5. If the Department was unable to comply with your request for access to a government record, the custodian will indicate the reasons for denial on the request form.

6. Except as otherwise provided by law or by agreement with the requester, if the custodian of the record requested fails to respond to you within seven business days of receiving a request form, the failure to respond will be considered a denial of your request.

7. **Resolution of Disputed Findings:**

   In the event that a requester does not agree with the Department's record response, the requester should:

   No Records - Reexamined the request details to evaluate if all of the information was provided that could aid the Department in locating records. The Department's ability to identify records of interest is in direct correlation to matching the Department information with the information provided on the request. Such important identifiers are Facility/Site Name, Address, Case #, Permit #, Block/Lot.

   Denial - If your request for access to a government record has been denied or unfilled within the time permitted by law, you have a right to challenge the decision by the Department to deny access. The Department denies access to records only when those records do not meet the definition of a government record and/or public access is not allowed pursuant to the law. At your option, you may either:

   a. Contact the Office of Record Access to re-visit the matter or provide further explanation.

   b. Institute a proceeding in the Superior Court of New Jersey

   c. File a complaint in writing with the Government Records Council (GRC). You may contact the GRC by toll-free telephone at 866-850-0511, by mail at PO Box 819, Trenton, NJ, 08625, by e-mail at *grc@dca.state.nj.us*, or at their web site at *www.state.nj.us/grc*. The Council can also respond to other questions about the law.

8. Information provided on this form may be subject to disclosure under the Open Public Records Act.

Revised Addendum Disposition Notes: NONE

State of New Jersey

Department of Environmental Protection

GOVERNMENT RECORDS REQUEST FORM

IMPORTANT NOTICE

Please read this entire form carefully as it contains important information concerning the response to your record request, accessing records, disputing denials, and your rights concerning government records. For further information, access WWW.NJ.GOV/DEP/OPRA.

Requestor Information

First Name: RICHARD MI J Last Name MAILHOT

Company: DRESDNER ROBIN

Mailing Address: 55 LANE ROAD SUITE 220

City: Fairfield State: NJ Zip: 07004 Email: rmailhot@dresdnerrobin.com

Business Telephone: (201) 725-8270 Extension

Facsimile Telephone: () -

State Use Only

Tracking #	288885
Received Date	04/06/2021
Access Method	**Send Electronic copies**

All matters relating to the response and access of any records identified for this request should be directed to:

NJDEP – Office of Record Access
401 East State Street
PO Box 420 Mail Code 401-06Q
Trenton, New Jersey 08625-0420

Tele #: (609) 341-3121
Fax #: (609) 292-1177

Record Request Details:

For the preparation of a Preliminary Assessment, we are requesting a review of the Site Remediation Program files for the property (PI# 0774249). We seek all identifiable remedial records for the subject property.

Disposition Notes

Based on this record request,responsive records have been identified and available for access. Requester should contact the Office of Record Access at 609-341-3121 to schedule a file review, copies, or to obtain further information.

Record Request Response

In Progress	–	Open	
Filled	–	Closed	X
Denied	–	Closed	
Partial	–	Closed	

Addendum Disposition Notes: Please be advised that at this time, due to the circumstances surrounding the ongoing COVID-19 pandemic and the direction of the Governor to strictly observe the practice of social distancing and directing State employees to work remotely; the NJDEP is not able to fully respond to record requests within the prescribed timeframe under the Open Public Records Act, N.J.S.A. 47:1A-1 et seq (OPRA). The NJDEP work force has transitioned to work remotely from home, impacting the ability of the NJDEP to access onsite and archived government records, conduct onsite inspections, and copy responsive records. In accordance with N.J.S.A. 47:1A-5(i)(2) and in maintaining consistency with the social distancing directives of the Governor, the NJDEP is not able to provide access to the identified responsive records within the normal scheduling times. The NJDEP will try its best to provide access to the records based on onsite resources and capabilities. We apologize for this inconvenience.



04/13/2021

Custodian Signature **Date**

Access to Government Records Under the New Jersey Open Public Records Act (N.J.S.A. 47:1A-1 et seq.)

Information Regarding the Requested Records		
If your request is in reference to a single facility, please provide the name of the facility, and the name of the operator name of the facility:	Facility Name: **Statco Warehouse Co., Inc.** Operator Name:	
Please provide the owner name the facility or parcel of land:	Owner Name:	
If your request is in reference to a specific parcel of land, please provide the street address, block, lot and property owner of the parcel of land: (Note: if the property in question is over multiple blocks and lots, please list all in the description field below)	Street Address 1: **255-259 Coles Street** Street Address 2: Block: Lot:	
If your request is in reference to a facility, site or parcel of land, please provide the Municipality and County where the facility, site or parcel of land is located:	County: **Hudson** Municipality: **Jersey City**	
If the request is in reference to a particular permit issued by NJDEP, please provide the type of permit and any identifying numbers such as permit, incident or case numbers. (i.e. Fishing, Hunting, Hazardous Waste, Solid Waste, Land Use, NJPDES, Pesticides, Stream Encroachment, TWA, UST, Water Allocation)	List Permit Type:	List ID Numbers:
If your request is in reference to an individual, please provide the individual's name and type, and if the individual is a DEP employee, your relationship with the individual:	Individual's name: Type of Individual: Relationship:	
If the an individual was specified above, the individual was DEP Licensed, please specify the license type the individual holds:	License Type:	

The New Jersey Department of Environmental Protection has responded to your submitted Open Public Records Act (OPRA) record request. The following information will help you understand the response and your next available actions.

Tracking #: This is the Department's assigned Tracking # to your OPRA record request, which should be used in all corresponding matters.

Record Request Response:

- **In Progress** – Based on the nature of the request, the records sought, and/or the manner to which the records may exists, the Department requires additional time to investigate and respond to the request.
- **Filled** – Based on the information provided in your request, the Department was able to investigate and respond to your record request.
- **Denied** – Based on the nature of the request and/or the records sought, the Department has denied your request pursuant to a specific exemption(s) cited in N.J.S.A. 47:1A-1 seq.
- **Partial** – The Department has identified both responsive government records and records being denied based on the nature of the request and/or the records sought, that do not meet the definition of a government record pursuant to a specific exemption(s) cited in N.J.S.A. 47:1A-1 seq.

Disposition Notes: Provides detailed information concerning the Department's response to your request.

Accessing Records: Dependent on the volume of records and your interest, there are five (5) methods available to access the responsive government records:

- **File Review** – Schedule a file review with the Department to directly access the records and take notes or tag records of interest for copying. Copying can be performed by either the Department's onsite Copying Unit at State duplication fee costs or by the requester employing a Copy Vendor Service. If there are records stored in archives, a five-day processing period will be included prior to scheduling a review.
- **Copy Request** – All records of interest will be copied by the Department's onsite Copying Unit at State duplication fee costs unless a Copy Vendor Service is employed.
- **Electronic Records Request** – Dependent on the size & nature of the e-records, the Department will email the records or provide a CD or DVD.
- **Fax Request** – Based on the number of pages, the Department faxes the responsive records.

Access to Government Records Under the New Jersey Open Public Records Act (N.J.S.A. 47:1A-1 et seq.)

- **Web Access** – The responsive records can be access directly through the Department's web site. Web address will be provided.

1. The fees for duplication of a government record are specified below. We will notify you of any special charges, special service charges or other additional charges authorized by State law or regulation before processing your request. Payment shall be made by check or money order payable to the State of New Jersey and mailed to the address specified below.

   Hard Copies: Letter & Legal size = $0.05 per page
   Oversized Maps (Color) = $5.00 per map
   Oversized Maps (B&W) = $3.00 per map

   Electronic Records: CDs = $0.55 per CD
   DVDs = $0.55 per DVD

2. Pursuant to OPRA (C.47:1A-5c & C47:1A-5d), the Department will apply special service charge for any extraordinary expenditure of time and effort to accommodate a request. The special service charge will be based on the actual direct cost of providing the records. The requester shall have the opportunity to review and object to the charge prior to it being incurred; however, in the event the requester objects to the special service charge, the request will be closed and access to the records will not be granted.

3. By law, the Department must notify you that it grants or denies a request for access to government records within seven business days after the custodian of the record requested receives the request, provided that the record is currently available and not in storage. If the record requested is not currently available or is in storage, the custodian will advise you within seven business days when the record can be made available and the estimated cost. You may agree with the custodian to extend the time for making records available, or granting or denying your request.

4. You may be denied access to a government record if your request would substantially disrupt agency operations and the custodian is unable to reach a reasonable solution with you.

5. If the Department was unable to comply with your request for access to a government record, the custodian will indicate the reasons for denial on the request form.

6. Except as otherwise provided by law or by agreement with the requester, if the custodian of the record requested fails to respond to you within seven business days of receiving a request form, the failure to respond will be considered a denial of your request.

7. **Resolution of Disputed Findings:**

   In the event that a requester does not agree with the Department's record response, the requester should:

   No Records - Reexamined the request details to evaluate if all of the information was provided that could aid the Department in locating records. The Department's ability to identify records of interest is in direct correlation to matching the Department information with the information provided on the request. Such important identifiers are Facility/Site Name, Address, Case #, Permit #, Block/Lot.

   Denial - If your request for access to a government record has been denied or unfilled within the time permitted by law, you have a right to challenge the decision by the Department to deny access. The Department denies access to records only when those records do not meet the definition of a government record and/or public access is not allowed pursuant to the law. At your option, you may either:

   a. Contact the Office of Record Access to re-visit the matter or provide further explanation.

   b. Institute a proceeding in the Superior Court of New Jersey

   c. File a complaint in writing with the Government Records Council (GRC). You may contact the GRC by toll-free telephone at 866-850-0511, by mail at PO Box 819, Trenton, NJ, 08625, by e-mail at *grc@dca.state.nj.us*, or at their web site at *www.state.nj.us/grc*. The Council can also respond to other questions about the law.

8. Information provided on this form may be subject to disclosure under the Open Public Records Act.

Revised Addendum Disposition Notes: NONE

State of New Jersey

Department of Environmental Protection

GOVERNMENT RECORDS REQUEST FORM

IMPORTANT NOTICE

Please read this entire form carefully as it contains important information concerning the response to your record request, accessing records, disputing denials, and your rights concerning government records. For further information, access WWW.NJ.GOV/DEP/OPRA.

Requestor Information

First Name: RICHARD MI J Last Name MAILHOT

Company: DRESDNER ROBIN

Mailing Address: 55 LANE ROAD SUITE 220

City: Fairfield State: NJ Zip: 07004 Email: rmailhot@dresdnerrobin.com

Business Telephone: (201) 725-8270 Extension

Facsimile Telephone: () -

State Use Only

Tracking #	288887
Received Date	04/06/2021
Access Method	**Send Electronic copies**

All matters relating to the response and access of any records identified for this request should be directed to:

NJDEP – Office of Record Access
401 East State Street
PO Box 420 Mail Code 401-06Q
Trenton, New Jersey 08625-0420

Tele #: (609) 341-3121
Fax #: (609) 292-1177

Record Request Details:

For the preparation of a Preliminary Assessment, we are requesting a review of the Site Remediation Program files for the property (PI#s 803394 & G000010067). We seek all identifiable remedial records for the subject property.

Disposition Notes

Based on this record request,responsive records have been identified and available for access. Requester should contact the Office of Record Access at 609-341-3121 to schedule a file review, copies, or to obtain further information.

Record Request Response

In Progress	–	Open	
Filled	–	Closed	X
Denied	–	Closed	
Partial	–	Closed	

Addendum Disposition Notes: Please be advised that at this time, in accordance with N.J.S.A. 47:1A-5(i)(2) due to the circumstances surrounding the ongoing COVID-19 pandemic and the direction of the Governor to strictly observe the practice of social distancing and directing State employees to work remotely; the NJDEP is not able to provide access to the identified responsive records within the normal scheduling times. The NJDEP work force has transitioned to work remotely from home, impacting the ability of the NJDEP to readily access onsite and archived government records, conduct onsite inspections, and copy responsive records. The NJDEP will try its best to provide access as soon as possible to responsive records (i.e. inspection of records or copies) based on onsite resources and capabilities. We apologize for this inconvenience. Please note that the request is very broad and does not define specific records and for that reason; the NJDEP is providing all remedial, permitting, compliance and enforcement records that were able to be identified based on your request from the NJDEP Site Remediation Program that have historically been provided in response to



04/13/2021

Access to Government Records Under the New Jersey Open Public Records Act (N.J.S.A. 47:1A-1 et seq.)

Environmental Phase I or Due Diligence (e.g. performing a Preliminary Assessment) requests.	Custodian Signature	**Date**

Information Regarding the Requested Records		
If your request is in reference to a single facility, please provide the name of the facility, and the name of the operator name of the facility:	Facility Name: **Hermans Truck Parts Former** Operator Name:	
Please provide the owner name the facility or parcel of land:	Owner Name:	
If your request is in reference to a specific parcel of land, please provide the street address, block, lot and property owner of the parcel of land: (Note: if the property in question is over multiple blocks and lots, please list all in the description field below)	Street Address 1: **264 Coles Street** Street Address 2: Block: Lot:	
If your request is in reference to a facility, site or parcel of land, please provide the Municipality and County where the facility, site or parcel of land is located:	County: **Hudson** Municipality: **Jersey City**	
If the request is in reference to a particular permit issued by NJDEP, please provide the type of permit and any identifying numbers such as permit, incident or case numbers. (i.e. Fishing, Hunting, Hazardous Waste, Solid Waste, Land Use, NJPDES, Pesticides, Stream Encroachment, TWA, UST, Water Allocation)	List Permit Type:	List ID Numbers:
If your request is in reference to an individual, please provide the individual's name and type, and if the individual is a DEP employee, your relationship with the individual:	Individual's name: Type of Individual: Relationship:	
If the an individual was specified above, the individual was DEP Licensed, please specify the license type the individual holds:	License Type:	

The New Jersey Department of Environmental Protection has responded to your submitted Open Public Records Act (OPRA) record request. The following information will help you understand the response and your next available actions.

Tracking #: This is the Department's assigned Tracking # to your OPRA record request, which should be used in all corresponding matters.

Record Request Response:

- **In Progress** – Based on the nature of the request, the records sought, and/or the manner to which the records may exists, the Department requires additional time to investigate and respond to the request.
- **Filled** – Based on the information provided in your request, the Department was able to investigate and respond to your record request.
- **Denied** – Based on the nature of the request and/or the records sought, the Department has denied your request pursuant to a specific exemption(s) cited in N.J.S.A. 47:1A-1 seq.
- **Partial** – The Department has identified both responsive government records and records being denied based on the nature of the request and/or the records sought, that do not meet the definition of a government record pursuant to a specific exemption(s) cited in N.J.S.A. 47:1A-1 seq.

Disposition Notes: Provides detailed information concerning the Department's response to your request.

Accessing Records: Dependent on the volume of records and your interest, there are five (5) methods available to access the responsive government records:

- **File Review** – Schedule a file review with the Department to directly access the records and take notes or tag records of interest for copying. Copying can be performed by either the Department's onsite Copying Unit at State duplication fee costs or by the requester employing a Copy Vendor Service. If there are records stored in archives, a five-day processing period will be included prior to scheduling a review.
- **Copy Request** – All records of interest will be copied by the Department's onsite Copying Unit at State duplication fee costs unless a Copy Vendor Service is employed.
- **Electronic Records Request** – Dependent on the size & nature of the e-records, the Department will email the records or provide a CD or DVD.

Access to Government Records Under the New Jersey Open Public Records Act (N.J.S.A. 47:1A-1 et seq.)

- **Fax Request** – Based on the number of pages, the Department faxes the responsive records.
- **Web Access** – The responsive records can be access directly through the Department's web site. Web address will be provided.

1. The fees for duplication of a government record are specified below. We will notify you of any special charges, special service charges or other additional charges authorized by State law or regulation before processing your request. Payment shall be made by check or money order payable to the State of New Jersey and mailed to the address specified below.

   Hard Copies: Letter & Legal size = $0.05 per page
   Oversized Maps (Color) = $5.00 per map
   Oversized Maps (B&W) = $3.00 per map

   Electronic Records: CDs = $0.55 per CD
   DVDs = $0.55 per DVD

2. Pursuant to OPRA (C.47:1A-5c & C47:1A-5d), the Department will apply special service charge for any extraordinary expenditure of time and effort to accommodate a request. The special service charge will be based on the actual direct cost of providing the records. The requester shall have the opportunity to review and object to the charge prior to it being incurred; however, in the event the requester objects to the special service charge, the request will be closed and access to the records will not be granted.
3. By law, the Department must notify you that it grants or denies a request for access to government records within seven business days after the custodian of the record requested receives the request, provided that the record is currently available and not in storage. If the record requested is not currently available or is in storage, the custodian will advise you within seven business days when the record can be made available and the estimated cost. You may agree with the custodian to extend the time for making records available, or granting or denying your request.
4. You may be denied access to a government record if your request would substantially disrupt agency operations and the custodian is unable to reach a reasonable solution with you.
5. If the Department was unable to comply with your request for access to a government record, the custodian will indicate the reasons for denial on the request form.
6. Except as otherwise provided by law or by agreement with the requester, if the custodian of the record requested fails to respond to you within seven business days of receiving a request form, the failure to respond will be considered a denial of your request.
7. **Resolution of Disputed Findings:**

   In the event that a requester does not agree with the Department's record response, the requester should:

   No Records - Reexamined the request details to evaluate if all of the information was provided that could aid the Department in locating records. The Department's ability to identify records of interest is in direct correlation to matching the Department information with the information provided on the request. Such important identifiers are Facility/Site Name, Address, Case #, Permit #, Block/Lot.

   Denial - If your request for access to a government record has been denied or unfilled within the time permitted by law, you have a right to challenge the decision by the Department to deny access. The Department denies access to records only when those records do not meet the definition of a government record and/or public access is not allowed pursuant to the law. At your option, you may either:

   a. Contact the Office of Record Access to re-visit the matter or provide further explanation.

   b. Institute a proceeding in the Superior Court of New Jersey

   c. File a complaint in writing with the Government Records Council (GRC). You may contact the GRC by toll-free telephone at 866-850-0511, by mail at PO Box 819, Trenton, NJ, 08625, by e-mail at *grc@dca.state.nj.us*, or at their web site at *www.state.nj.us/grc*. The Council can also respond to other questions about the law.

8. Information provided on this form may be subject to disclosure under the Open Public Records Act.

Revised Addendum Disposition Notes: NONE

State of New Jersey

Department of Environmental Protection

GOVERNMENT RECORDS REQUEST FORM

IMPORTANT NOTICE

Please read this entire form carefully as it contains important information concerning the response to your record request, accessing records, disputing denials, and your rights concerning government records. For further information, access WWW.NJ.GOV/DEP/OPRA.

Requestor Information

First Name: RICHARD MI J Last Name MAILHOT

Company: DRESDNER ROBIN

Mailing Address: 55 LANE ROAD SUITE 220

City: Fairfield State: NJ Zip: 07004 Email: rmailhot@dresdnerrobin.com

Business Telephone: (201) 725-8270 Extension

Facsimile Telephone: () -

State Use Only

Tracking #	288888
Received Date	04/06/2021
Access Method	**Send Electronic copies**

All matters relating to the response and access of any records identified for this request should be directed to:

NJDEP – Office of Record Access
401 East State Street
PO Box 420 Mail Code 401-06Q
Trenton, New Jersey 08625-0420

Tele #: (609) 341-3121
Fax #: (609) 292-1177

Record Request Details:

For the preparation of a Preliminary Assessment, we are requesting a review of the Site Remediation Program files for the property (PI# G000037078), and the Right-to-Know files (PI# 58358301000). We seek all identifiable remedial records for the subject property.

Disposition Notes

Based on this record request,responsive records have been identified and available for access. Requester should contact the Office of Record Access at 609-341-3121 to schedule a file review, copies, or to obtain further information.

Record Request Response

In Progress	–	Open	
Filled	–	Closed	X
Denied	–	Closed	
Partial	–	Closed	

Addendum Disposition Notes: Please be advised that at this time, in accordance with N.J.S.A. 47:1A-5(i)(2) due to the circumstances surrounding the ongoing COVID-19 pandemic and the direction of the Governor to strictly observe the practice of social distancing and directing State employees to work remotely; the NJDEP is not able to provide access to the identified responsive records within the normal scheduling times. The NJDEP work force has transitioned to work remotely from home, impacting the ability of the NJDEP to readily access onsite and archived government records, conduct onsite inspections, and copy responsive records. The NJDEP will try its best to provide access as soon as possible to responsive records (i.e. inspection of records or copies) based on onsite resources and capabilities. We apologize for this inconvenience. Please note that the request is very broad and does not define specific records and for that reason; the NJDEP is providing all remedial, permitting, compliance and enforcement records that were able to be identified based on your request from the NJDEP Site Remediation Program that have historically been provided in response to

Matthew J. Cooper

04/13/2021

Access to Government Records Under the New Jersey Open Public Records Act (N.J.S.A. 47:1A-1 et seq.)

Environmental Phase I or Due Diligence (e.g. performing a Preliminary Assessment) requests.	Custodian Signature	**Date**

Information Regarding the Requested Records		
If your request is in reference to a single facility, please provide the name of the facility, and the name of the operator name of the facility:	Facility Name: **MCA 328 Property Holding Co** Operator Name: **Jersey Forging, Inc.**	
Please provide the owner name the facility or parcel of land:	Owner Name:	
If your request is in reference to a specific parcel of land, please provide the street address, block, lot and property owner of the parcel of land: (Note: if the property in question is over multiple blocks and lots, please list all in the description field below)	Street Address 1: **803 Jersey Avenue** Street Address 2: Block: Lot:	
If your request is in reference to a facility, site or parcel of land, please provide the Municipality and County where the facility, site or parcel of land is located:	County: **Hudson** Municipality: **Jersey City**	
If the request is in reference to a particular permit issued by NJDEP, please provide the type of permit and any identifying numbers such as permit, incident or case numbers. (i.e. Fishing, Hunting, Hazardous Waste, Solid Waste, Land Use, NJPDES, Pesticides, Stream Encroachment, TWA, UST, Water Allocation)	List Permit Type:	List ID Numbers:
If your request is in reference to an individual, please provide the individual's name and type, and if the individual is a DEP employee, your relationship with the individual:	Individual's name: Type of Individual: Relationship:	
If the an individual was specified above, the individual was DEP Licensed, please specify the license type the individual holds:	License Type:	

The New Jersey Department of Environmental Protection has responded to your submitted Open Public Records Act (OPRA) record request. The following information will help you understand the response and your next available actions.

Tracking #: This is the Department's assigned Tracking # to your OPRA record request, which should be used in all corresponding matters.

Record Request Response:

- **In Progress** – Based on the nature of the request, the records sought, and/or the manner to which the records may exists, the Department requires additional time to investigate and respond to the request.
- **Filled** – Based on the information provided in your request, the Department was able to investigate and respond to your record request.
- **Denied** – Based on the nature of the request and/or the records sought, the Department has denied your request pursuant to a specific exemption(s) cited in N.J.S.A. 47:1A-1 seq.
- **Partial** – The Department has identified both responsive government records and records being denied based on the nature of the request and/or the records sought, that do not meet the definition of a government record pursuant to a specific exemption(s) cited in N.J.S.A. 47:1A-1 seq.

Disposition Notes: Provides detailed information concerning the Department's response to your request.

Accessing Records: Dependent on the volume of records and your interest, there are five (5) methods available to access the responsive government records:

- **File Review** – Schedule a file review with the Department to directly access the records and take notes or tag records of interest for copying. Copying can be performed by either the Department's onsite Copying Unit at State duplication fee costs or by the requester employing a Copy Vendor Service. If there are records stored in archives, a five-day processing period will be included prior to scheduling a review.
- **Copy Request** – All records of interest will be copied by the Department's onsite Copying Unit at State duplication fee costs unless a Copy Vendor Service is employed.
- **Electronic Records Request** – Dependent on the size & nature of the e-records, the Department will email the records or provide a CD or DVD.

Access to Government Records Under the New Jersey Open Public Records Act (N.J.S.A. 47:1A-1 et seq.)

- **Fax Request** – Based on the number of pages, the Department faxes the responsive records.
- **Web Access** – The responsive records can be access directly through the Department's web site. Web address will be provided.

1. The fees for duplication of a government record are specified below. We will notify you of any special charges, special service charges or other additional charges authorized by State law or regulation before processing your request. Payment shall be made by check or money order payable to the State of New Jersey and mailed to the address specified below.

   Hard Copies: Letter & Legal size = $0.05 per page
   Oversized Maps (Color) = $5.00 per map
   Oversized Maps (B&W) = $3.00 per map

   Electronic Records: CDs = $0.55 per CD
   DVDs = $0.55 per DVD

2. Pursuant to OPRA (C.47:1A-5c & C47:1A-5d), the Department will apply special service charge for any extraordinary expenditure of time and effort to accommodate a request. The special service charge will be based on the actual direct cost of providing the records. The requester shall have the opportunity to review and object to the charge prior to it being incurred; however, in the event the requester objects to the special service charge, the request will be closed and access to the records will not be granted.
3. By law, the Department must notify you that it grants or denies a request for access to government records within seven business days after the custodian of the record requested receives the request, provided that the record is currently available and not in storage. If the record requested is not currently available or is in storage, the custodian will advise you within seven business days when the record can be made available and the estimated cost. You may agree with the custodian to extend the time for making records available, or granting or denying your request.
4. You may be denied access to a government record if your request would substantially disrupt agency operations and the custodian is unable to reach a reasonable solution with you.
5. If the Department was unable to comply with your request for access to a government record, the custodian will indicate the reasons for denial on the request form.
6. Except as otherwise provided by law or by agreement with the requester, if the custodian of the record requested fails to respond to you within seven business days of receiving a request form, the failure to respond will be considered a denial of your request.
7. **Resolution of Disputed Findings:**

   In the event that a requester does not agree with the Department's record response, the requester should:

   No Records - Reexamined the request details to evaluate if all of the information was provided that could aid the Department in locating records. The Department's ability to identify records of interest is in direct correlation to matching the Department information with the information provided on the request. Such important identifiers are Facility/Site Name, Address, Case #, Permit #, Block/Lot.

   Denial - If your request for access to a government record has been denied or unfilled within the time permitted by law, you have a right to challenge the decision by the Department to deny access. The Department denies access to records only when those records do not meet the definition of a government record and/or public access is not allowed pursuant to the law. At your option, you may either:

   a. Contact the Office of Record Access to re-visit the matter or provide further explanation.

   b. Institute a proceeding in the Superior Court of New Jersey

   c. File a complaint in writing with the Government Records Council (GRC). You may contact the GRC by toll-free telephone at 866-850-0511, by mail at PO Box 819, Trenton, NJ, 08625, by e-mail at *grc@dca.state.nj.us*, or at their web site at *www.state.nj.us/grc*. The Council can also respond to other questions about the law.
8. Information provided on this form may be subject to disclosure under the Open Public Records Act.

Revised Addendum Disposition Notes: NONE

State of New Jersey

Department of Environmental Protection

GOVERNMENT RECORDS REQUEST FORM

IMPORTANT NOTICE

Please read this entire form carefully as it contains important information concerning the response to your record request, accessing records, disputing denials, and your rights concerning government records. For further information, access WWW.NJ.GOV/DEP/OPRA.

Requestor Information

First Name: RICHARD MI J Last Name MAILHOT

Company: DRESDNER ROBIN

Mailing Address: 55 LANE ROAD SUITE 220

City: Fairfield Twp State: NJ Zip: 07004 Email: rmailhot@dresdnerrobin.com

Business Telephone: (201) 725-8270 Extension

Facsimile Telephone: () -

State Use Only

Tracking #	288893
Received Date	04/06/2021
Access Method	**Send Electronic copies**

All matters relating to the response and access of any records identified for this request should be directed to:

NJDEP – Office of Record Access
401 East State Street
PO Box 420 Mail Code 401-06Q
Trenton, New Jersey 08625-0420

Tele #: (609) 341-3121
Fax #: (609) 292-1177

Record Request Details:

For the preparation of a Preliminary Assessment, we are requesting a review of the Right-to-Know files for the property (PI# 00000043357).

Disposition Notes	Record Request Response			
Based on this record request, responsive records have been identified and will be emailed to you within 5-business days. Requestor may contact the Office of Record Access at 609-341-3121 to obtain further information.	**In Progress**	–	Open	
	Filled	–	Closed	X
	Denied	–	Closed	
	Partial	–	Closed	
Addendum Disposition Notes: Please be advised that at this time, due to the circumstances surrounding the ongoing COVID-19 pandemic and the Governor directing State employees to work remotely and limitation of onsite resources, the NJDEP may not be able to provide the records within the normal identified timeframes (See N.J.S.A. 47:1A-5(i)(2)). We apologize for this potential inconvenience.	Matthew J. Cooper		04/08/2021	
	Custodian Signature		**Date**	

Access to Government Records Under the New Jersey Open Public Records Act (N.J.S.A. 47:1A-1 et seq.)

Information Regarding the Requested Records		
If your request is in reference to a single facility, please provide the name of the facility, and the name of the operator name of the facility:	Facility Name: **14th St Garden Center** Operator Name:	
Please provide the owner name the facility or parcel of land:	Owner Name:	
If your request is in reference to a specific parcel of land, please provide the street address, block, lot and property owner of the parcel of land: (Note: if the property in question is over multiple blocks and lots, please list all in the description field below)	Street Address 1: **793 Jersey Avenue** Street Address 2: Block: Lot:	
If your request is in reference to a facility, site or parcel of land, please provide the Municipality and County where the facility, site or parcel of land is located:	County: **Hudson** Municipality: **Jersey City**	
If the request is in reference to a particular permit issued by NJDEP, please provide the type of permit and any identifying numbers such as permit, incident or case numbers. (i.e. Fishing, Hunting, Hazardous Waste, Solid Waste, Land Use, NJPDES, Pesticides, Stream Encroachment, TWA, UST, Water Allocation)	List Permit Type:	List ID Numbers:
If your request is in reference to an individual, please provide the individual's name and type, and if the individual is a DEP employee, your relationship with the individual:	Individual's name: Type of Individual: Relationship:	
If the an individual was specified above, the individual was DEP Licensed, please specify the license type the individual holds:	License Type:	

The New Jersey Department of Environmental Protection has responded to your submitted Open Public Records Act (OPRA) record request. The following information will help you understand the response and your next available actions.

Tracking #: This is the Department's assigned Tracking # to your OPRA record request, which should be used in all corresponding matters.

Record Request Response:

- **In Progress** – Based on the nature of the request, the records sought, and/or the manner to which the records may exists, the Department requires additional time to investigate and respond to the request.
- **Filled** – Based on the information provided in your request, the Department was able to investigate and respond to your record request.
- **Denied** – Based on the nature of the request and/or the records sought, the Department has denied your request pursuant to a specific exemption(s) cited in N.J.S.A. 47:1A-1 seq.
- **Partial** – The Department has identified both responsive government records and records being denied based on the nature of the request and/or the records sought, that do not meet the definition of a government record pursuant to a specific exemption(s) cited in N.J.S.A. 47:1A-1 seq.

Disposition Notes: Provides detailed information concerning the Department's response to your request.

Accessing Records: Dependent on the volume of records and your interest, there are five (5) methods available to access the responsive government records:

- **File Review** – Schedule a file review with the Department to directly access the records and take notes or tag records of interest for copying. Copying can be performed by either the Department's onsite Copying Unit at State duplication fee costs or by the requester employing a Copy Vendor Service. If there are records stored in archives, a five-day processing period will be included prior to scheduling a review.
- **Copy Request** – All records of interest will be copied by the Department's onsite Copying Unit at State duplication fee costs unless a Copy Vendor Service is employed.
- **Electronic Records Request** – Dependent on the size & nature of the e-records, the Department will email the records or provide a CD or DVD.
- **Fax Request** – Based on the number of pages, the Department faxes the responsive records.

Access to Government Records Under the New Jersey Open Public Records Act (N.J.S.A. 47:1A-1 et seq.)

- **Web Access** – The responsive records can be access directly through the Department's web site. Web address will be provided.

1. The fees for duplication of a government record are specified below. We will notify you of any special charges, special service charges or other additional charges authorized by State law or regulation before processing your request. Payment shall be made by check or money order payable to the State of New Jersey and mailed to the address specified below.

   Hard Copies: Letter & Legal size = $0.05 per page
   Oversized Maps (Color) = $5.00 per map
   Oversized Maps (B&W) = $3.00 per map

   Electronic Records: CDs = $0.55 per CD
   DVDs = $0.55 per DVD

2. Pursuant to OPRA (C.47:1A-5c & C47:1A-5d), the Department will apply special service charge for any extraordinary expenditure of time and effort to accommodate a request. The special service charge will be based on the actual direct cost of providing the records. The requester shall have the opportunity to review and object to the charge prior to it being incurred; however, in the event the requester objects to the special service charge, the request will be closed and access to the records will not be granted.

3. By law, the Department must notify you that it grants or denies a request for access to government records within seven business days after the custodian of the record requested receives the request, provided that the record is currently available and not in storage. If the record requested is not currently available or is in storage, the custodian will advise you within seven business days when the record can be made available and the estimated cost. You may agree with the custodian to extend the time for making records available, or granting or denying your request.

4. You may be denied access to a government record if your request would substantially disrupt agency operations and the custodian is unable to reach a reasonable solution with you.

5. If the Department was unable to comply with your request for access to a government record, the custodian will indicate the reasons for denial on the request form.

6. Except as otherwise provided by law or by agreement with the requester, if the custodian of the record requested fails to respond to you within seven business days of receiving a request form, the failure to respond will be considered a denial of your request.

7. **Resolution of Disputed Findings:**

   In the event that a requester does not agree with the Department's record response, the requester should:

   No Records - Reexamined the request details to evaluate if all of the information was provided that could aid the Department in locating records. The Department's ability to identify records of interest is in direct correlation to matching the Department information with the information provided on the request. Such important identifiers are Facility/Site Name, Address, Case #, Permit #, Block/Lot.

   Denial - If your request for access to a government record has been denied or unfilled within the time permitted by law, you have a right to challenge the decision by the Department to deny access. The Department denies access to records only when those records do not meet the definition of a government record and/or public access is not allowed pursuant to the law. At your option, you may either:

   a. Contact the Office of Record Access to re-visit the matter or provide further explanation.

   b. Institute a proceeding in the Superior Court of New Jersey

   c. File a complaint in writing with the Government Records Council (GRC). You may contact the GRC by toll-free telephone at 866-850-0511, by mail at PO Box 819, Trenton, NJ, 08625, by e-mail at *grc@dca.state.nj.us*, or at their web site at *www.state.nj.us/grc*. The Council can also respond to other questions about the law.

8. Information provided on this form may be subject to disclosure under the Open Public Records Act.

Revised Addendum Disposition Notes: NONE

State of New Jersey

Department of Environmental Protection

GOVERNMENT RECORDS REQUEST FORM

IMPORTANT NOTICE

Please read this entire form carefully as it contains important information concerning the response to your record request, accessing records, disputing denials, and your rights concerning government records. For further information, access WWW.NJ.GOV/DEP/OPRA.

Requestor Information

First Name: RICHARD MI J Last Name MAILHOT

Company: DRESDNER ROBIN

Mailing Address: 55 LANE ROAD SUITE 220

City: Fairfield State: NJ Zip: 07004 Email: rmailhot@dresdnerrobin.com

Business Telephone: (201) 725-8270 Extension

Facsimile Telephone: () -

State Use Only

Tracking #	288890
Received Date	04/06/2021
Access Method	**Send Electronic copies**

All matters relating to the response and access of any records identified for this request should be directed to:

NJDEP – Office of Record Access
401 East State Street
PO Box 420 Mail Code 401-06Q
Trenton, New Jersey 08625-0420

Tele #: (609) 341-3121
Fax #: (609) 292-1177

Record Request Details:

For the preparation of a Preliminary Assessment, we are requesting a review of the Site Remediation Program files for the property (PI# 016405). We seek all identifiable remedial records for the subject property.

Disposition Notes

Based on this record request,responsive records have been identified and available for access. Requester should contact the Office of Record Access at 609-341-3121 to schedule a file review, copies, or to obtain further information.

Record Request Response

In Progress	–	Open	
Filled	–	Closed	X
Denied	–	Closed	
Partial	–	Closed	

Addendum Disposition Notes: Please be advised that at this time, in accordance with N.J.S.A. 47:1A-5(i)(2) due to the circumstances surrounding the ongoing COVID-19 pandemic and the direction of the Governor to strictly observe the practice of social distancing and directing State employees to work remotely; the NJDEP is not able to provide access to the identified responsive records within the normal scheduling times. The NJDEP work force has transitioned to work remotely from home, impacting the ability of the NJDEP to readily access onsite and archived government records, conduct onsite inspections, and copy responsive records. The NJDEP will try its best to provide access as soon as possible to responsive records (i.e. inspection of records or copies) based on onsite resources and capabilities. We apologize for this inconvenience.

Matthew J. Cooper 04/12/2021

Custodian Signature **Date**

Access to Government Records Under the New Jersey Open Public Records Act (N.J.S.A. 47:1A-1 et seq.)

Information Regarding the Requested Records		
If your request is in reference to a single facility, please provide the name of the facility, and the name of the operator name of the facility:	Facility Name: **Sunoco Service Station** Operator Name:	
Please provide the owner name the facility or parcel of land:	Owner Name:	
If your request is in reference to a specific parcel of land, please provide the street address, block, lot and property owner of the parcel of land: (Note: if the property in question is over multiple blocks and lots, please list all in the description field below)	Street Address 1: **14th & Jersey Avenue** Street Address 2: Block: Lot:	
If your request is in reference to a facility, site or parcel of land, please provide the Municipality and County where the facility, site or parcel of land is located:	County: **Hudson** Municipality: **Jersey City**	
If the request is in reference to a particular permit issued by NJDEP, please provide the type of permit and any identifying numbers such as permit, incident or case numbers. (i.e. Fishing, Hunting, Hazardous Waste, Solid Waste, Land Use, NJPDES, Pesticides, Stream Encroachment, TWA, UST, Water Allocation)	List Permit Type:	List ID Numbers:
If your request is in reference to an individual, please provide the individual's name and type, and if the individual is a DEP employee, your relationship with the individual:	Individual's name: Type of Individual: Relationship:	
If the an individual was specified above, the individual was DEP Licensed, please specify the license type the individual holds:	License Type:	

The New Jersey Department of Environmental Protection has responded to your submitted Open Public Records Act (OPRA) record request. The following information will help you understand the response and your next available actions.

Tracking #: This is the Department's assigned Tracking # to your OPRA record request, which should be used in all corresponding matters.

Record Request Response:

- **In Progress** – Based on the nature of the request, the records sought, and/or the manner to which the records may exists, the Department requires additional time to investigate and respond to the request.
- **Filled** – Based on the information provided in your request, the Department was able to investigate and respond to your record request.
- **Denied** – Based on the nature of the request and/or the records sought, the Department has denied your request pursuant to a specific exemption(s) cited in N.J.S.A. 47:1A-1 seq.
- **Partial** – The Department has identified both responsive government records and records being denied based on the nature of the request and/or the records sought, that do not meet the definition of a government record pursuant to a specific exemption(s) cited in N.J.S.A. 47:1A-1 seq.

Disposition Notes: Provides detailed information concerning the Department's response to your request.

Accessing Records: Dependent on the volume of records and your interest, there are five (5) methods available to access the responsive government records:

- **File Review** – Schedule a file review with the Department to directly access the records and take notes or tag records of interest for copying. Copying can be performed by either the Department's onsite Copying Unit at State duplication fee costs or by the requester employing a Copy Vendor Service. If there are records stored in archives, a five-day processing period will be included prior to scheduling a review.
- **Copy Request** – All records of interest will be copied by the Department's onsite Copying Unit at State duplication fee costs unless a Copy Vendor Service is employed.
- **Electronic Records Request** – Dependent on the size & nature of the e-records, the Department will email the records or provide a CD or DVD.
- **Fax Request** – Based on the number of pages, the Department faxes the responsive records.

Access to Government Records Under the New Jersey Open Public Records Act (N.J.S.A. 47:1A-1 et seq.)

- **Web Access** – The responsive records can be access directly through the Department's web site. Web address will be provided.

1. The fees for duplication of a government record are specified below. We will notify you of any special charges, special service charges or other additional charges authorized by State law or regulation before processing your request. Payment shall be made by check or money order payable to the State of New Jersey and mailed to the address specified below.

   Hard Copies: Letter & Legal size = $0.05 per page
   Oversized Maps (Color) = $5.00 per map
   Oversized Maps (B&W) = $3.00 per map

   Electronic Records: CDs = $0.55 per CD
   DVDs = $0.55 per DVD

2. Pursuant to OPRA (C.47:1A-5c & C47:1A-5d), the Department will apply special service charge for any extraordinary expenditure of time and effort to accommodate a request. The special service charge will be based on the actual direct cost of providing the records. The requester shall have the opportunity to review and object to the charge prior to it being incurred; however, in the event the requester objects to the special service charge, the request will be closed and access to the records will not be granted.

3. By law, the Department must notify you that it grants or denies a request for access to government records within seven business days after the custodian of the record requested receives the request, provided that the record is currently available and not in storage. If the record requested is not currently available or is in storage, the custodian will advise you within seven business days when the record can be made available and the estimated cost. You may agree with the custodian to extend the time for making records available, or granting or denying your request.

4. You may be denied access to a government record if your request would substantially disrupt agency operations and the custodian is unable to reach a reasonable solution with you.

5. If the Department was unable to comply with your request for access to a government record, the custodian will indicate the reasons for denial on the request form.

6. Except as otherwise provided by law or by agreement with the requester, if the custodian of the record requested fails to respond to you within seven business days of receiving a request form, the failure to respond will be considered a denial of your request.

7. **Resolution of Disputed Findings:**

   In the event that a requester does not agree with the Department's record response, the requester should:

   No Records - Reexamined the request details to evaluate if all of the information was provided that could aid the Department in locating records. The Department's ability to identify records of interest is in direct correlation to matching the Department information with the information provided on the request. Such important identifiers are Facility/Site Name, Address, Case #, Permit #, Block/Lot.

   Denial - If your request for access to a government record has been denied or unfilled within the time permitted by law, you have a right to challenge the decision by the Department to deny access. The Department denies access to records only when those records do not meet the definition of a government record and/or public access is not allowed pursuant to the law. At your option, you may either:

   a. Contact the Office of Record Access to re-visit the matter or provide further explanation.

   b. Institute a proceeding in the Superior Court of New Jersey

   c. File a complaint in writing with the Government Records Council (GRC). You may contact the GRC by toll-free telephone at 866-850-0511, by mail at PO Box 819, Trenton, NJ, 08625, by e-mail at *grc@dca.state.nj.us*, or at their web site at *www.state.nj.us/grc*. The Council can also respond to other questions about the law.

8. Information provided on this form may be subject to disclosure under the Open Public Records Act.

Revised Addendum Disposition Notes: NONE

Richard Mailhot

From: Coats, Trisha (DEP) <Trisha.Coats@dep.nj.gov>
Sent: Thursday, May 06, 2021 4:24 PM
To: Richard Mailhot; Records, DEP (DEP); Harley, Keith (DEP)
Subject: RE: NJDEP Records Request Receipt - 290311

Good afternoon,
The department located Site Remediation files- 10 boxes + 2000 pages.

-----Original Message-----
From: Richard Mailhot <RMailhot@DresdnerRobin.com>
Sent: Thursday, May 6, 2021 4:19 PM
To: Records, DEP (DEP) <Records.Custodian@dep.nj.gov>; Harley, Keith (DEP) <Keith.Harley@dep.nj.gov>; Coats, Trisha (DEP) <Trisha.Coats@dep.nj.gov>
Subject: [EXTERNAL] FW: NJDEP Records Request Receipt - 290311

Hello

I need someone to check on this OPRA request. I've had responses for several request made after this one.

Thanks

RICH MAILHOT
SENIOR PROJECT MANAGER

Dresdner Robin
55 Lane Rd., Suite 220
Fairfield, NJ 07004
D: 973.559.7444
C: 201.725.8270
https://urldefense.com/v3/__http://WWW.DRESDNERROBIN.COM__;!!J30X0ZrnC1oQtbA!YRBHbrfjqRWXh3j9qXD5QrLZgX5OgFdR_mrsOrq_99NNilqv28WemTGa-GdT2rzi3sxebg$

This message contains information which may be confidential and privileged. Unless you are the addressee (or authorized to receive for the addressee), you may not use, copy or disclose to anyone the message or any information contained in the message. If you have received the message in error, please advise the sender by reply e-mail and delete the message. Although this email and any attachments are believed to be free from any virus or other defect which may affect any computer or IT system into which they are received or opened, it is the responsibility of the recipient to ensure that they are virus free and no responsibility is accepted by Dresdner Robin for any loss or damage arising in any way for the receipt or use of this e-mail and/or attachments.

-----Original Message-----
From: webopra@dep.nj.gov <webopra@dep.nj.gov>
Sent: Wednesday, April 28, 2021 8:58 AM
To: Richard Mailhot <RMailhot@DresdnerRobin.com>
Subject: NJDEP Records Request Receipt - 290311

(Do not reply to the sending address of this email as this account is not monitored).

The New Jersey Department of Environmental Protection (NJDEP), acknowledges the receipt of your Open Public Records Act (OPRA) record request. The NJDEP will respond to your request within 7-business days.

If you have any questions, please contact the Office of Record Access at (609) 341-3121, or e-mail at: records.custodian@dep.state.nj.us The assigned OPRA Record Request Tracking #, identified in the Subject Line of this email, will facilitate future communications with this office.

Thank you,

NJDEP - Office of Record Access

Task:
4300585 - Web Submittal Received

State of New Jersey

Department of Environmental Protection

GOVERNMENT RECORDS REQUEST FORM

IMPORTANT NOTICE

Please read this entire form carefully as it contains important information concerning the response to your record request, accessing records, disputing denials, and your rights concerning government records. For further information, access WWW.NJ.GOV/DEP/OPRA.

Requestor Information

First Name: RICHARD MI J Last Name MAILHOT

Company: DRESDNER ROBIN

Mailing Address: 55 LANE ROAD SUITE 220

City: Fairmount State: NJ Zip: 07004 Email: rmailhot@dresdnerrobin.com

Business Telephone: (201) 725-8270 Extension

Facsimile Telephone: () -

State Use Only

Tracking #	290959
Received Date	05/06/2021
Access Method	**Send Electronic copies**

All matters relating to the response and access of any records identified for this request should be directed to:

NJDEP – Office of Record Access
401 East State Street
PO Box 420 Mail Code 401-06Q
Trenton, New Jersey 08625-0420

Tele #: (609) 341-3121
Fax #: (609) 292-1177

Record Request Details:

For the preparation of a Preliminary Assessment Report, we are requesting review of the Site Remediation Program files for PI# G000008648.

Disposition Notes

Based on this record request,responsive records have been identified and available for access. Requester should contact the Office of Record Access at 609-341-3121 to schedule a file review, copies, or to obtain further information.

Record Request Response

In Progress	–	Open	
Filled	–	Closed	X
Denied	–	Closed	
Partial	–	Closed	

Addendum Disposition Notes: Please be advised that at this time, in accordance with N.J.S.A. 47:1A-5(i)(2) due to the circumstances surrounding the ongoing COVID-19 pandemic and the direction of the Governor to strictly observe the practice of social distancing and directing State employees to work remotely; the NJDEP is not able to provide access to the identified responsive records within the normal scheduling times. The NJDEP work force has transitioned to work remotely from home, impacting the ability of the NJDEP to readily access onsite and archived government records, conduct onsite inspections, and copy responsive records. The NJDEP will try its best to provide access as soon as possible to responsive records (i.e. inspection of records or copies) based on onsite resources and capabilities. We apologize for this inconvenience. Please note that the request is very broad and does not define specific records and for that reason; the NJDEP is providing all remedial, permitting, compliance and enforcement records that were able to be identified based on your request from the NJDEP Site Remediation Program that have historically been provided in response to



05/11/2021

Access to Government Records Under the New Jersey Open Public Records Act (N.J.S.A. 47:1A-1 et seq.)

Environmental Phase I or Due Diligence (e.g. performing a Preliminary Assessment) requests.	Custodian Signature	**Date**

Information Regarding the Requested Records		
If your request is in reference to a single facility, please provide the name of the facility, and the name of the operator name of the facility:	Facility Name: **Hudson County Chromate 20** Operator Name:	
Please provide the owner name the facility or parcel of land:	Owner Name:	
If your request is in reference to a specific parcel of land, please provide the street address, block, lot and property owner of the parcel of land: (Note: if the property in question is over multiple blocks and lots, please list all in the description field below)	Street Address 1: Street Address 2: Block: Lot:	
If your request is in reference to a facility, site or parcel of land, please provide the Municipality and County where the facility, site or parcel of land is located:	County: **Hudson** Municipality: **Jersey City**	
If the request is in reference to a particular permit issued by NJDEP, please provide the type of permit and any identifying numbers such as permit, incident or case numbers. (i.e. Fishing, Hunting, Hazardous Waste, Solid Waste, Land Use, NJPDES, Pesticides, Stream Encroachment, TWA, UST, Water Allocation)	List Permit Type:	List ID Numbers:
If your request is in reference to an individual, please provide the individual's name and type, and if the individual is a DEP employee, your relationship with the individual:	Individual's name: Type of Individual: Relationship:	
If the an individual was specified above, the individual was DEP Licensed, please specify the license type the individual holds:	License Type:	

The New Jersey Department of Environmental Protection has responded to your submitted Open Public Records Act (OPRA) record request. The following information will help you understand the response and your next available actions.

Tracking #: This is the Department's assigned Tracking # to your OPRA record request, which should be used in all corresponding matters.

Record Request Response:

- **In Progress** – Based on the nature of the request, the records sought, and/or the manner to which the records may exists, the Department requires additional time to investigate and respond to the request.
- **Filled** – Based on the information provided in your request, the Department was able to investigate and respond to your record request.
- **Denied** – Based on the nature of the request and/or the records sought, the Department has denied your request pursuant to a specific exemption(s) cited in N.J.S.A. 47:1A-1 seq.
- **Partial** – The Department has identified both responsive government records and records being denied based on the nature of the request and/or the records sought, that do not meet the definition of a government record pursuant to a specific exemption(s) cited in N.J.S.A. 47:1A-1 seq.

Disposition Notes: Provides detailed information concerning the Department's response to your request.

Accessing Records: Dependent on the volume of records and your interest, there are five (5) methods available to access the responsive government records:

- **File Review** – Schedule a file review with the Department to directly access the records and take notes or tag records of interest for copying. Copying can be performed by either the Department's onsite Copying Unit at State duplication fee costs or by the requester employing a Copy Vendor Service. If there are records stored in archives, a five-day processing period will be included prior to scheduling a review.
- **Copy Request** – All records of interest will be copied by the Department's onsite Copying Unit at State duplication fee costs unless a Copy Vendor Service is employed.
- **Electronic Records Request** – Dependent on the size & nature of the e-records, the Department will email the records or provide a CD or DVD.

Access to Government Records Under the New Jersey Open Public Records Act (N.J.S.A. 47:1A-1 et seq.)

- **Fax Request** – Based on the number of pages, the Department faxes the responsive records.
- **Web Access** – The responsive records can be access directly through the Department's web site. Web address will be provided.

1. The fees for duplication of a government record are specified below. We will notify you of any special charges, special service charges or other additional charges authorized by State law or regulation before processing your request. Payment shall be made by check or money order payable to the State of New Jersey and mailed to the address specified below.

   Hard Copies: Letter & Legal size = $0.05 per page
   Oversized Maps (Color) = $5.00 per map
   Oversized Maps (B&W) = $3.00 per map

   Electronic Records: CDs = $0.55 per CD
   DVDs = $0.55 per DVD

2. Pursuant to OPRA (C.47:1A-5c & C47:1A-5d), the Department will apply special service charge for any extraordinary expenditure of time and effort to accommodate a request. The special service charge will be based on the actual direct cost of providing the records. The requester shall have the opportunity to review and object to the charge prior to it being incurred; however, in the event the requester objects to the special service charge, the request will be closed and access to the records will not be granted.
3. By law, the Department must notify you that it grants or denies a request for access to government records within seven business days after the custodian of the record requested receives the request, provided that the record is currently available and not in storage. If the record requested is not currently available or is in storage, the custodian will advise you within seven business days when the record can be made available and the estimated cost. You may agree with the custodian to extend the time for making records available, or granting or denying your request.
4. You may be denied access to a government record if your request would substantially disrupt agency operations and the custodian is unable to reach a reasonable solution with you.
5. If the Department was unable to comply with your request for access to a government record, the custodian will indicate the reasons for denial on the request form.
6. Except as otherwise provided by law or by agreement with the requester, if the custodian of the record requested fails to respond to you within seven business days of receiving a request form, the failure to respond will be considered a denial of your request.
7. **Resolution of Disputed Findings:**

   In the event that a requester does not agree with the Department's record response, the requester should:

   No Records - Reexamined the request details to evaluate if all of the information was provided that could aid the Department in locating records. The Department's ability to identify records of interest is in direct correlation to matching the Department information with the information provided on the request. Such important identifiers are Facility/Site Name, Address, Case #, Permit #, Block/Lot.

   Denial - If your request for access to a government record has been denied or unfilled within the time permitted by law, you have a right to challenge the decision by the Department to deny access. The Department denies access to records only when those records do not meet the definition of a government record and/or public access is not allowed pursuant to the law. At your option, you may either:

   a. Contact the Office of Record Access to re-visit the matter or provide further explanation.

   b. Institute a proceeding in the Superior Court of New Jersey

   c. File a complaint in writing with the Government Records Council (GRC). You may contact the GRC by toll-free telephone at 866-850-0511, by mail at PO Box 819, Trenton, NJ, 08625, by e-mail at *grc@dca.state.nj.us*, or at their web site at *www.state.nj.us/grc*. The Council can also respond to other questions about the law.

8. Information provided on this form may be subject to disclosure under the Open Public Records Act.

Revised Addendum Disposition Notes: NONE

State of New Jersey

Department of Environmental Protection

GOVERNMENT RECORDS REQUEST FORM

IMPORTANT NOTICE

Please read this entire form carefully as it contains important information concerning the response to your record request, accessing records, disputing denials, and your rights concerning government records. For further information, access WWW.NJ.GOV/DEP/OPRA.

Requestor Information

First Name: RICHARD MI J Last Name MAILHOT

Company: DRESDNER ROBIN

Mailing Address: 55 LANE ROAD SUITE 220

City: Fairton State: NJ Zip: 07004 Email: rmailhot@dresdnerrobin.com

Business Telephone: (201) 725-8270 Extension

Facsimile Telephone: () -

State Use Only

Tracking #	290960
Received Date	05/06/2021
Access Method	**Send Electronic copies**

All matters relating to the response and access of any records identified for this request should be directed to:

NJDEP – Office of Record Access
401 East State Street
PO Box 420 Mail Code 401-06Q
Trenton, New Jersey 08625-0420

Tele #: (609) 341-3121
Fax #: (609) 292-1177

Record Request Details:

For the preparation of a Preliminary Assessment Report, we are requesting review of the Site Remediation Program files for PI# 023185.

Disposition Notes

Based on this record request,responsive records have been identified and available for access. Requester should contact the Office of Record Access at 609-341-3121 to schedule a file review, copies, or to obtain further information.

Addendum Disposition Notes: Please be advised that at this time, in accordance with N.J.S.A. 47:1A-5(i)(2) due to the circumstances surrounding the ongoing COVID-19 pandemic and the direction of the Governor to strictly observe the practice of social distancing and directing State employees to work remotely; the NJDEP is not able to provide access to the identified responsive records within the normal scheduling times. The NJDEP work force has transitioned to work remotely from home, impacting the ability of the NJDEP to readily access onsite and archived government records, conduct onsite inspections, and copy responsive records. The NJDEP will try its best to provide access as soon as possible to responsive records (i.e. inspection of records or copies) based on onsite resources and capabilities. We apologize for this inconvenience.

Record Request Response

In Progress	–	Open	
Filled	–	Closed	**X**
Denied	–	Closed	
Partial	–	Closed	

Matthew J. Cooper

05/11/2021

Custodian Signature **Date**

Access to Government Records Under the New Jersey Open Public Records Act (N.J.S.A. 47:1A-1 et seq.)

Information Regarding the Requested Records		
If your request is in reference to a single facility, please provide the name of the facility, and the name of the operator name of the facility:	Facility Name: **Port Authority Technical Center** Operator Name:	
Please provide the owner name the facility or parcel of land:	Owner Name:	
If your request is in reference to a specific parcel of land, please provide the street address, block, lot and property owner of the parcel of land: (Note: if the property in question is over multiple blocks and lots, please list all in the description field below)	Street Address 1: **241 Erie Street** Street Address 2: Block: Lot:	
If your request is in reference to a facility, site or parcel of land, please provide the Municipality and County where the facility, site or parcel of land is located:	County: **Hudson** Municipality: **Jersey City**	
If the request is in reference to a particular permit issued by NJDEP, please provide the type of permit and any identifying numbers such as permit, incident or case numbers. (i.e. Fishing, Hunting, Hazardous Waste, Solid Waste, Land Use, NJPDES, Pesticides, Stream Encroachment, TWA, UST, Water Allocation)	List Permit Type:	List ID Numbers:
If your request is in reference to an individual, please provide the individual's name and type, and if the individual is a DEP employee, your relationship with the individual:	Individual's name: Type of Individual: Relationship:	
If the an individual was specified above, the individual was DEP Licensed, please specify the license type the individual holds:	License Type:	

The New Jersey Department of Environmental Protection has responded to your submitted Open Public Records Act (OPRA) record request. The following information will help you understand the response and your next available actions.

Tracking #: This is the Department's assigned Tracking # to your OPRA record request, which should be used in all corresponding matters.

Record Request Response:

- **In Progress** – Based on the nature of the request, the records sought, and/or the manner to which the records may exists, the Department requires additional time to investigate and respond to the request.
- **Filled** – Based on the information provided in your request, the Department was able to investigate and respond to your record request.
- **Denied** – Based on the nature of the request and/or the records sought, the Department has denied your request pursuant to a specific exemption(s) cited in N.J.S.A. 47:1A-1 seq.
- **Partial** – The Department has identified both responsive government records and records being denied based on the nature of the request and/or the records sought, that do not meet the definition of a government record pursuant to a specific exemption(s) cited in N.J.S.A. 47:1A-1 seq.

Disposition Notes: Provides detailed information concerning the Department's response to your request.

Accessing Records: Dependent on the volume of records and your interest, there are five (5) methods available to access the responsive government records:

- **File Review** – Schedule a file review with the Department to directly access the records and take notes or tag records of interest for copying. Copying can be performed by either the Department's onsite Copying Unit at State duplication fee costs or by the requester employing a Copy Vendor Service. If there are records stored in archives, a five-day processing period will be included prior to scheduling a review.
- **Copy Request** – All records of interest will be copied by the Department's onsite Copying Unit at State duplication fee costs unless a Copy Vendor Service is employed.
- **Electronic Records Request** – Dependent on the size & nature of the e-records, the Department will email the records or provide a CD or DVD.
- **Fax Request** – Based on the number of pages, the Department faxes the responsive records.

Access to Government Records Under the New Jersey Open Public Records Act (N.J.S.A. 47:1A-1 et seq.)

- **Web Access** – The responsive records can be access directly through the Department's web site. Web address will be provided.

1. The fees for duplication of a government record are specified below. We will notify you of any special charges, special service charges or other additional charges authorized by State law or regulation before processing your request. Payment shall be made by check or money order payable to the State of New Jersey and mailed to the address specified below.

   Hard Copies: Letter & Legal size = $0.05 per page
   Oversized Maps (Color) = $5.00 per map
   Oversized Maps (B&W) = $3.00 per map

   Electronic Records: CDs = $0.55 per CD
   DVDs = $0.55 per DVD

2. Pursuant to OPRA (C.47:1A-5c & C47:1A-5d), the Department will apply special service charge for any extraordinary expenditure of time and effort to accommodate a request. The special service charge will be based on the actual direct cost of providing the records. The requester shall have the opportunity to review and object to the charge prior to it being incurred; however, in the event the requester objects to the special service charge, the request will be closed and access to the records will not be granted.

3. By law, the Department must notify you that it grants or denies a request for access to government records within seven business days after the custodian of the record requested receives the request, provided that the record is currently available and not in storage. If the record requested is not currently available or is in storage, the custodian will advise you within seven business days when the record can be made available and the estimated cost. You may agree with the custodian to extend the time for making records available, or granting or denying your request.

4. You may be denied access to a government record if your request would substantially disrupt agency operations and the custodian is unable to reach a reasonable solution with you.

5. If the Department was unable to comply with your request for access to a government record, the custodian will indicate the reasons for denial on the request form.

6. Except as otherwise provided by law or by agreement with the requester, if the custodian of the record requested fails to respond to you within seven business days of receiving a request form, the failure to respond will be considered a denial of your request.

7. **Resolution of Disputed Findings:**

   In the event that a requester does not agree with the Department's record response, the requester should:

   No Records - Reexamined the request details to evaluate if all of the information was provided that could aid the Department in locating records. The Department's ability to identify records of interest is in direct correlation to matching the Department information with the information provided on the request. Such important identifiers are Facility/Site Name, Address, Case #, Permit #, Block/Lot.

   Denial - If your request for access to a government record has been denied or unfilled within the time permitted by law, you have a right to challenge the decision by the Department to deny access. The Department denies access to records only when those records do not meet the definition of a government record and/or public access is not allowed pursuant to the law. At your option, you may either:

   a. Contact the Office of Record Access to re-visit the matter or provide further explanation.

   b. Institute a proceeding in the Superior Court of New Jersey

   c. File a complaint in writing with the Government Records Council (GRC). You may contact the GRC by toll-free telephone at 866-850-0511, by mail at PO Box 819, Trenton, NJ, 08625, by e-mail at *grc@dca.state.nj.us*, or at their web site at *www.state.nj.us/grc*. The Council can also respond to other questions about the law.

8. Information provided on this form may be subject to disclosure under the Open Public Records Act.

Revised Addendum Disposition Notes: NONE

State of New Jersey

Department of Environmental Protection

GOVERNMENT RECORDS REQUEST FORM

IMPORTANT NOTICE

Please read this entire form carefully as it contains important information concerning the response to your record request, accessing records, disputing denials, and your rights concerning government records. For further information, access WWW.NJ.GOV/DEP/OPRA.

Requestor Information

First Name: RICHARD MI J Last Name MAILHOT

Company: DRESDNER ROBIN

Mailing Address: 55 LANE ROAD SUITE 220

City: Fairfield Twp State: NJ Zip: 07302 Email: rmailhot@dresdnerrobin.com

Business Telephone: (201) 725-8270 Extension

Facsimile Telephone: () -

State Use Only

Tracking #	290961
Received Date	05/06/2021
Access Method	**Send Electronic copies**

All matters relating to the response and access of any records identified for this request should be directed to:

NJDEP – Office of Record Access
401 East State Street
PO Box 420 Mail Code 401-06Q
Trenton, New Jersey 08625-0420

Tele #: (609) 341-3121
Fax #: (609) 292-1177

Record Request Details:

For the preparation of a Preliminary Assessment Report, we are requesting review of the Site Remediation Program files for PI# 003974.

Disposition Notes

Based on this record request,responsive records have been identified and available for access. Requester should contact the Office of Record Access at 609-341-3121 to schedule a file review, copies, or to obtain further information.

Addendum Disposition Notes: Please be advised that at this time, in accordance with N.J.S.A. 47:1A-5(i)(2) due to the circumstances surrounding the ongoing COVID-19 pandemic and the direction of the Governor to strictly observe the practice of social distancing and directing State employees to work remotely; the NJDEP is not able to provide access to the identified responsive records within the normal scheduling times. The NJDEP work force has transitioned to work remotely from home, impacting the ability of the NJDEP to readily access onsite and archived government records, conduct onsite inspections, and copy responsive records. The NJDEP will try its best to provide access as soon as possible to responsive records (i.e. inspection of records or copies) based on onsite resources and capabilities. We apologize for this inconvenience.

Record Request Response

In Progress	–	Open	
Filled	–	Closed	**X**
Denied	–	Closed	
Partial	–	Closed	

Matthew J. Cooper

05/12/2021

Custodian Signature **Date**

Access to Government Records Under the New Jersey Open Public Records Act (N.J.S.A. 47:1A-1 et seq.)

Information Regarding the Requested Records		
If your request is in reference to a single facility, please provide the name of the facility, and the name of the operator name of the facility:	Facility Name: **Holland LLC** Operator Name:	
Please provide the owner name the facility or parcel of land:	Owner Name:	
If your request is in reference to a specific parcel of land, please provide the street address, block, lot and property owner of the parcel of land: (Note: if the property in question is over multiple blocks and lots, please list all in the description field below)	Street Address 1: **235 12th Street** Street Address 2: Block: Lot:	
If your request is in reference to a facility, site or parcel of land, please provide the Municipality and County where the facility, site or parcel of land is located:	County: **Hudson** Municipality: **Jersey City**	
If the request is in reference to a particular permit issued by NJDEP, please provide the type of permit and any identifying numbers such as permit, incident or case numbers. (i.e. Fishing, Hunting, Hazardous Waste, Solid Waste, Land Use, NJPDES, Pesticides, Stream Encroachment, TWA, UST, Water Allocation)	List Permit Type:	List ID Numbers:
If your request is in reference to an individual, please provide the individual's name and type, and if the individual is a DEP employee, your relationship with the individual:	Individual's name: Type of Individual: Relationship:	
If the an individual was specified above, the individual was DEP Licensed, please specify the license type the individual holds:	License Type:	

The New Jersey Department of Environmental Protection has responded to your submitted Open Public Records Act (OPRA) record request. The following information will help you understand the response and your next available actions.

Tracking #: This is the Department's assigned Tracking # to your OPRA record request, which should be used in all corresponding matters.

Record Request Response:

- **In Progress** – Based on the nature of the request, the records sought, and/or the manner to which the records may exists, the Department requires additional time to investigate and respond to the request.
- **Filled** – Based on the information provided in your request, the Department was able to investigate and respond to your record request.
- **Denied** – Based on the nature of the request and/or the records sought, the Department has denied your request pursuant to a specific exemption(s) cited in N.J.S.A. 47:1A-1 seq.
- **Partial** – The Department has identified both responsive government records and records being denied based on the nature of the request and/or the records sought, that do not meet the definition of a government record pursuant to a specific exemption(s) cited in N.J.S.A. 47:1A-1 seq.

Disposition Notes: Provides detailed information concerning the Department's response to your request.

Accessing Records: Dependent on the volume of records and your interest, there are five (5) methods available to access the responsive government records:

- **File Review** – Schedule a file review with the Department to directly access the records and take notes or tag records of interest for copying. Copying can be performed by either the Department's onsite Copying Unit at State duplication fee costs or by the requester employing a Copy Vendor Service. If there are records stored in archives, a five-day processing period will be included prior to scheduling a review.
- **Copy Request** – All records of interest will be copied by the Department's onsite Copying Unit at State duplication fee costs unless a Copy Vendor Service is employed.
- **Electronic Records Request** – Dependent on the size & nature of the e-records, the Department will email the records or provide a CD or DVD.
- **Fax Request** – Based on the number of pages, the Department faxes the responsive records.

Access to Government Records Under the New Jersey Open Public Records Act (N.J.S.A. 47:1A-1 et seq.)

- **Web Access** – The responsive records can be access directly through the Department's web site. Web address will be provided.

1. The fees for duplication of a government record are specified below. We will notify you of any special charges, special service charges or other additional charges authorized by State law or regulation before processing your request. Payment shall be made by check or money order payable to the State of New Jersey and mailed to the address specified below.

   Hard Copies: Letter & Legal size = $0.05 per page
   Oversized Maps (Color) = $5.00 per map
   Oversized Maps (B&W) = $3.00 per map

   Electronic Records: CDs = $0.55 per CD
   DVDs = $0.55 per DVD

2. Pursuant to OPRA (C.47:1A-5c & C47:1A-5d), the Department will apply special service charge for any extraordinary expenditure of time and effort to accommodate a request. The special service charge will be based on the actual direct cost of providing the records. The requester shall have the opportunity to review and object to the charge prior to it being incurred; however, in the event the requester objects to the special service charge, the request will be closed and access to the records will not be granted.

3. By law, the Department must notify you that it grants or denies a request for access to government records within seven business days after the custodian of the record requested receives the request, provided that the record is currently available and not in storage. If the record requested is not currently available or is in storage, the custodian will advise you within seven business days when the record can be made available and the estimated cost. You may agree with the custodian to extend the time for making records available, or granting or denying your request.

4. You may be denied access to a government record if your request would substantially disrupt agency operations and the custodian is unable to reach a reasonable solution with you.

5. If the Department was unable to comply with your request for access to a government record, the custodian will indicate the reasons for denial on the request form.

6. Except as otherwise provided by law or by agreement with the requester, if the custodian of the record requested fails to respond to you within seven business days of receiving a request form, the failure to respond will be considered a denial of your request.

7. **Resolution of Disputed Findings:**

   In the event that a requester does not agree with the Department's record response, the requester should:

   No Records - Reexamined the request details to evaluate if all of the information was provided that could aid the Department in locating records. The Department's ability to identify records of interest is in direct correlation to matching the Department information with the information provided on the request. Such important identifiers are Facility/Site Name, Address, Case #, Permit #, Block/Lot.

   Denial - If your request for access to a government record has been denied or unfilled within the time permitted by law, you have a right to challenge the decision by the Department to deny access. The Department denies access to records only when those records do not meet the definition of a government record and/or public access is not allowed pursuant to the law. At your option, you may either:

   a. Contact the Office of Record Access to re-visit the matter or provide further explanation.

   b. Institute a proceeding in the Superior Court of New Jersey

   c. File a complaint in writing with the Government Records Council (GRC). You may contact the GRC by toll-free telephone at 866-850-0511, by mail at PO Box 819, Trenton, NJ, 08625, by e-mail at *grc@dca.state.nj.us*, or at their web site at *www.state.nj.us/grc*. The Council can also respond to other questions about the law.

8. Information provided on this form may be subject to disclosure under the Open Public Records Act.

Revised Addendum Disposition Notes: NONE

State of New Jersey

Department of Environmental Protection

GOVERNMENT RECORDS REQUEST FORM

IMPORTANT NOTICE

Please read this entire form carefully as it contains important information concerning the response to your record request, accessing records, disputing denials, and your rights concerning government records. For further information, access WWW.NJ.GOV/DEP/OPRA.

Requestor Information

First Name: RICHARD MI J Last Name MAILHOT

Company: DRESDNER ROBIN

Mailing Address: 55 LANE ROAD SUITE 220

City: Fairton State: NJ Zip: 07004 Email: rmailhot@dresdnerrobin.com

Business Telephone: (201) 725-8270 Extension

Facsimile Telephone: () -

State Use Only

Tracking #	290962
Received Date	05/06/2021
Access Method	**Send Electronic copies**

All matters relating to the response and access of any records identified for this request should be directed to:

NJDEP – Office of Record Access
401 East State Street
PO Box 420 Mail Code 401-06Q
Trenton, New Jersey 08625-0420

Tele #: (609) 341-3121
Fax #: (609) 292-1177

Record Request Details:

For the preparation of a Preliminary Assessment Report, we are requesting review of the Site Remediation Program files for PI# 001742.

Disposition Notes

Based on this record request,responsive records have been identified and available for access. Requester should contact the Office of Record Access at 609-341-3121 to schedule a file review, copies, or to obtain further information.

Addendum Disposition Notes: Please be advised that at this time, in accordance with N.J.S.A. 47:1A-5(i)(2) due to the circumstances surrounding the ongoing COVID-19 pandemic and the direction of the Governor to strictly observe the practice of social distancing and directing State employees to work remotely; the NJDEP is not able to provide access to the identified responsive records within the normal scheduling times. The NJDEP work force has transitioned to work remotely from home, impacting the ability of the NJDEP to readily access onsite and archived government records, conduct onsite inspections, and copy responsive records. The NJDEP will try its best to provide access as soon as possible to responsive records (i.e. inspection of records or copies) based on onsite resources and capabilities. We apologize for this inconvenience.

Record Request Response

In Progress	–	Open	
Filled	–	Closed	**X**
Denied	–	Closed	
Partial	–	Closed	

Matthew J. Cooper

05/12/2021

Custodian Signature **Date**

Access to Government Records Under the New Jersey Open Public Records Act (N.J.S.A. 47:1A-1 et seq.)

Information Regarding the Requested Records		
If your request is in reference to a single facility, please provide the name of the facility, and the name of the operator name of the facility:	Facility Name: **Getty 56925** Operator Name:	
Please provide the owner name the facility or parcel of land:	Owner Name:	
If your request is in reference to a specific parcel of land, please provide the street address, block, lot and property owner of the parcel of land: (Note: if the property in question is over multiple blocks and lots, please list all in the description field below)	Street Address 1: **676 Garfield Avenue** Street Address 2: Block: Lot:	
If your request is in reference to a facility, site or parcel of land, please provide the Municipality and County where the facility, site or parcel of land is located:	County: **Hudson** Municipality: **Jersey City**	
If the request is in reference to a particular permit issued by NJDEP, please provide the type of permit and any identifying numbers such as permit, incident or case numbers. (i.e. Fishing, Hunting, Hazardous Waste, Solid Waste, Land Use, NJPDES, Pesticides, Stream Encroachment, TWA, UST, Water Allocation)	List Permit Type:	List ID Numbers:
If your request is in reference to an individual, please provide the individual's name and type, and if the individual is a DEP employee, your relationship with the individual:	Individual's name: Type of Individual: Relationship:	
If the an individual was specified above, the individual was DEP Licensed, please specify the license type the individual holds:	License Type:	

The New Jersey Department of Environmental Protection has responded to your submitted Open Public Records Act (OPRA) record request. The following information will help you understand the response and your next available actions.

Tracking #: This is the Department's assigned Tracking # to your OPRA record request, which should be used in all corresponding matters.

Record Request Response:

- **In Progress** – Based on the nature of the request, the records sought, and/or the manner to which the records may exists, the Department requires additional time to investigate and respond to the request.
- **Filled** – Based on the information provided in your request, the Department was able to investigate and respond to your record request.
- **Denied** – Based on the nature of the request and/or the records sought, the Department has denied your request pursuant to a specific exemption(s) cited in N.J.S.A. 47:1A-1 seq.
- **Partial** – The Department has identified both responsive government records and records being denied based on the nature of the request and/or the records sought, that do not meet the definition of a government record pursuant to a specific exemption(s) cited in N.J.S.A. 47:1A-1 seq.

Disposition Notes: Provides detailed information concerning the Department's response to your request.

Accessing Records: Dependent on the volume of records and your interest, there are five (5) methods available to access the responsive government records:

- **File Review** – Schedule a file review with the Department to directly access the records and take notes or tag records of interest for copying. Copying can be performed by either the Department's onsite Copying Unit at State duplication fee costs or by the requester employing a Copy Vendor Service. If there are records stored in archives, a five-day processing period will be included prior to scheduling a review.
- **Copy Request** – All records of interest will be copied by the Department's onsite Copying Unit at State duplication fee costs unless a Copy Vendor Service is employed.
- **Electronic Records Request** – Dependent on the size & nature of the e-records, the Department will email the records or provide a CD or DVD.
- **Fax Request** – Based on the number of pages, the Department faxes the responsive records.

Access to Government Records Under the New Jersey Open Public Records Act (N.J.S.A. 47:1A-1 et seq.)

- **Web Access** – The responsive records can be access directly through the Department's web site. Web address will be provided.

1. The fees for duplication of a government record are specified below. We will notify you of any special charges, special service charges or other additional charges authorized by State law or regulation before processing your request. Payment shall be made by check or money order payable to the State of New Jersey and mailed to the address specified below.

   Hard Copies: Letter & Legal size = $0.05 per page
   Oversized Maps (Color) = $5.00 per map
   Oversized Maps (B&W) = $3.00 per map

   Electronic Records: CDs = $0.55 per CD
   DVDs = $0.55 per DVD

2. Pursuant to OPRA (C.47:1A-5c & C47:1A-5d), the Department will apply special service charge for any extraordinary expenditure of time and effort to accommodate a request. The special service charge will be based on the actual direct cost of providing the records. The requester shall have the opportunity to review and object to the charge prior to it being incurred; however, in the event the requester objects to the special service charge, the request will be closed and access to the records will not be granted.

3. By law, the Department must notify you that it grants or denies a request for access to government records within seven business days after the custodian of the record requested receives the request, provided that the record is currently available and not in storage. If the record requested is not currently available or is in storage, the custodian will advise you within seven business days when the record can be made available and the estimated cost. You may agree with the custodian to extend the time for making records available, or granting or denying your request.

4. You may be denied access to a government record if your request would substantially disrupt agency operations and the custodian is unable to reach a reasonable solution with you.

5. If the Department was unable to comply with your request for access to a government record, the custodian will indicate the reasons for denial on the request form.

6. Except as otherwise provided by law or by agreement with the requester, if the custodian of the record requested fails to respond to you within seven business days of receiving a request form, the failure to respond will be considered a denial of your request.

7. **Resolution of Disputed Findings:**

   In the event that a requester does not agree with the Department's record response, the requester should:

   No Records - Reexamined the request details to evaluate if all of the information was provided that could aid the Department in locating records. The Department's ability to identify records of interest is in direct correlation to matching the Department information with the information provided on the request. Such important identifiers are Facility/Site Name, Address, Case #, Permit #, Block/Lot.

   Denial - If your request for access to a government record has been denied or unfilled within the time permitted by law, you have a right to challenge the decision by the Department to deny access. The Department denies access to records only when those records do not meet the definition of a government record and/or public access is not allowed pursuant to the law. At your option, you may either:

   a. Contact the Office of Record Access to re-visit the matter or provide further explanation.

   b. Institute a proceeding in the Superior Court of New Jersey

   c. File a complaint in writing with the Government Records Council (GRC). You may contact the GRC by toll-free telephone at 866-850-0511, by mail at PO Box 819, Trenton, NJ, 08625, by e-mail at *grc@dca.state.nj.us*, or at their web site at *www.state.nj.us/grc*. The Council can also respond to other questions about the law.

8. Information provided on this form may be subject to disclosure under the Open Public Records Act.

Revised Addendum Disposition Notes: NONE

State of New Jersey

Department of Environmental Protection

GOVERNMENT RECORDS REQUEST FORM

IMPORTANT NOTICE

Please read this entire form carefully as it contains important information concerning the response to your record request, accessing records, disputing denials, and your rights concerning government records. For further information, access WWW.NJ.GOV/DEP/OPRA.

Requestor Information

First Name: RICHARD MI J Last Name MAILHOT

Company: DRESDNER ROBIN

Mailing Address: 55 LANE ROAD SUITE 220

City: Fairfield Twp State: NJ Zip: 07004 Email: rmailhot@dresdnerrobin.com

Business Telephone: (201) 725-8270 Extension

Facsimile Telephone: () -

State Use Only

Tracking #	290963
Received Date	05/06/2021
Access Method	**Send Electronic copies**

All matters relating to the response and access of any records identified for this request should be directed to:

NJDEP – Office of Record Access
401 East State Street
PO Box 420 Mail Code 401-06Q
Trenton, New Jersey 08625-0420

Tele #: (609) 341-3121
Fax #: (609) 292-1177

Record Request Details:

For the preparation of a Preliminary Assessment Report, we are requesting review of the Site Remediation Program files for PI# 016048.

Disposition Notes

Based on this record request,responsive records have been identified and available for access. Requester should contact the Office of Record Access at 609-341-3121 to schedule a file review, copies, or to obtain further information.

Addendum Disposition Notes: Please be advised that at this time, in accordance with N.J.S.A. 47:1A-5(i)(2) due to the circumstances surrounding the ongoing COVID-19 pandemic and the direction of the Governor to strictly observe the practice of social distancing and directing State employees to work remotely; the NJDEP is not able to provide access to the identified responsive records within the normal scheduling times. The NJDEP work force has transitioned to work remotely from home, impacting the ability of the NJDEP to readily access onsite and archived government records, conduct onsite inspections, and copy responsive records. The NJDEP will try its best to provide access as soon as possible to responsive records (i.e. inspection of records or copies) based on onsite resources and capabilities. We apologize for this inconvenience.

Record Request Response

In Progress	–	Open	
Filled	–	Closed	**X**
Denied	–	Closed	
Partial	–	Closed	

Matthew J. Cooper

05/10/2021

Custodian Signature **Date**

Access to Government Records Under the New Jersey Open Public Records Act (N.J.S.A. 47:1A-1 et seq.)

Information Regarding the Requested Records		
If your request is in reference to a single facility, please provide the name of the facility, and the name of the operator name of the facility:	Facility Name: **Dickinson High School** Operator Name:	
Please provide the owner name the facility or parcel of land:	Owner Name:	
If your request is in reference to a specific parcel of land, please provide the street address, block, lot and property owner of the parcel of land: (Note: if the property in question is over multiple blocks and lots, please list all in the description field below)	Street Address 1: **2 Palisades Avenue** Street Address 2: Block: Lot:	
If your request is in reference to a facility, site or parcel of land, please provide the Municipality and County where the facility, site or parcel of land is located:	County: **Hudson** Municipality: **Jersey City**	
If the request is in reference to a particular permit issued by NJDEP, please provide the type of permit and any identifying numbers such as permit, incident or case numbers. (i.e. Fishing, Hunting, Hazardous Waste, Solid Waste, Land Use, NJPDES, Pesticides, Stream Encroachment, TWA, UST, Water Allocation)	List Permit Type:	List ID Numbers:
If your request is in reference to an individual, please provide the individual's name and type, and if the individual is a DEP employee, your relationship with the individual:	Individual's name: Type of Individual: Relationship:	
If the an individual was specified above, the individual was DEP Licensed, please specify the license type the individual holds:	License Type:	

The New Jersey Department of Environmental Protection has responded to your submitted Open Public Records Act (OPRA) record request. The following information will help you understand the response and your next available actions.

Tracking #: This is the Department's assigned Tracking # to your OPRA record request, which should be used in all corresponding matters.

Record Request Response:

- **In Progress** – Based on the nature of the request, the records sought, and/or the manner to which the records may exists, the Department requires additional time to investigate and respond to the request.
- **Filled** – Based on the information provided in your request, the Department was able to investigate and respond to your record request.
- **Denied** – Based on the nature of the request and/or the records sought, the Department has denied your request pursuant to a specific exemption(s) cited in N.J.S.A. 47:1A-1 seq.
- **Partial** – The Department has identified both responsive government records and records being denied based on the nature of the request and/or the records sought, that do not meet the definition of a government record pursuant to a specific exemption(s) cited in N.J.S.A. 47:1A-1 seq.

Disposition Notes: Provides detailed information concerning the Department's response to your request.

Accessing Records: Dependent on the volume of records and your interest, there are five (5) methods available to access the responsive government records:

- **File Review** – Schedule a file review with the Department to directly access the records and take notes or tag records of interest for copying. Copying can be performed by either the Department's onsite Copying Unit at State duplication fee costs or by the requester employing a Copy Vendor Service. If there are records stored in archives, a five-day processing period will be included prior to scheduling a review.
- **Copy Request** – All records of interest will be copied by the Department's onsite Copying Unit at State duplication fee costs unless a Copy Vendor Service is employed.
- **Electronic Records Request** – Dependent on the size & nature of the e-records, the Department will email the records or provide a CD or DVD.
- **Fax Request** – Based on the number of pages, the Department faxes the responsive records.

Access to Government Records Under the New Jersey Open Public Records Act (N.J.S.A. 47:1A-1 et seq.)

- **Web Access** – The responsive records can be access directly through the Department's web site. Web address will be provided.

1. The fees for duplication of a government record are specified below. We will notify you of any special charges, special service charges or other additional charges authorized by State law or regulation before processing your request. Payment shall be made by check or money order payable to the State of New Jersey and mailed to the address specified below.

   Hard Copies: Letter & Legal size = $0.05 per page
   Oversized Maps (Color) = $5.00 per map
   Oversized Maps (B&W) = $3.00 per map

   Electronic Records: CDs = $0.55 per CD
   DVDs = $0.55 per DVD

2. Pursuant to OPRA (C.47:1A-5c & C47:1A-5d), the Department will apply special service charge for any extraordinary expenditure of time and effort to accommodate a request. The special service charge will be based on the actual direct cost of providing the records. The requester shall have the opportunity to review and object to the charge prior to it being incurred; however, in the event the requester objects to the special service charge, the request will be closed and access to the records will not be granted.

3. By law, the Department must notify you that it grants or denies a request for access to government records within seven business days after the custodian of the record requested receives the request, provided that the record is currently available and not in storage. If the record requested is not currently available or is in storage, the custodian will advise you within seven business days when the record can be made available and the estimated cost. You may agree with the custodian to extend the time for making records available, or granting or denying your request.

4. You may be denied access to a government record if your request would substantially disrupt agency operations and the custodian is unable to reach a reasonable solution with you.

5. If the Department was unable to comply with your request for access to a government record, the custodian will indicate the reasons for denial on the request form.

6. Except as otherwise provided by law or by agreement with the requester, if the custodian of the record requested fails to respond to you within seven business days of receiving a request form, the failure to respond will be considered a denial of your request.

7. **Resolution of Disputed Findings:**

   In the event that a requester does not agree with the Department's record response, the requester should:

   No Records - Reexamined the request details to evaluate if all of the information was provided that could aid the Department in locating records. The Department's ability to identify records of interest is in direct correlation to matching the Department information with the information provided on the request. Such important identifiers are Facility/Site Name, Address, Case #, Permit #, Block/Lot.

   Denial - If your request for access to a government record has been denied or unfilled within the time permitted by law, you have a right to challenge the decision by the Department to deny access. The Department denies access to records only when those records do not meet the definition of a government record and/or public access is not allowed pursuant to the law. At your option, you may either:

   a. Contact the Office of Record Access to re-visit the matter or provide further explanation.

   b. Institute a proceeding in the Superior Court of New Jersey

   c. File a complaint in writing with the Government Records Council (GRC). You may contact the GRC by toll-free telephone at 866-850-0511, by mail at PO Box 819, Trenton, NJ, 08625, by e-mail at *grc@dca.state.nj.us*, or at their web site at *www.state.nj.us/grc*. The Council can also respond to other questions about the law.

8. Information provided on this form may be subject to disclosure under the Open Public Records Act.

Revised Addendum Disposition Notes: NONE

State of New Jersey

Department of Environmental Protection

GOVERNMENT RECORDS REQUEST FORM

IMPORTANT NOTICE

Please read this entire form carefully as it contains important information concerning the response to your record request, accessing records, disputing denials, and your rights concerning government records. For further information, access WWW.NJ.GOV/DEP/OPRA.

Requestor Information

First Name: RICHARD MI J Last Name MAILHOT

Company: DRESDNER ROBIN

Mailing Address: 55 LANE ROAD SUITE 220

City: Fairfield Twp State: NJ Zip: 07004 Email: rmailhot@dresdnerrobin.com

Business Telephone: (201) 725-8270 Extension

Facsimile Telephone: () -

State Use Only

Tracking #	290964
Received Date	05/06/2021
Access Method	**Send Electronic copies**

All matters relating to the response and access of any records identified for this request should be directed to:

NJDEP – Office of Record Access
401 East State Street
PO Box 420 Mail Code 401-06Q
Trenton, New Jersey 08625-0420

Tele #: (609) 341-3121
Fax #: (609) 292-1177

Record Request Details:

For the preparation of a Preliminary Assessment Report, we are requesting review of the Site Remediation Program files for PI# 016048.

Disposition Notes

Based on this record request,responsive records have been identified and available for access. Requester should contact the Office of Record Access at 609-341-3121 to schedule a file review, copies, or to obtain further information.

Addendum Disposition Notes: Same records as OPRA# 290963

Record Request Response

In Progress	–	Open	
Filled	–	Closed	X
Denied	–	Closed	
Partial	–	Closed	

Matthew J. Cooper 05/10/2021

Custodian Signature **Date**

Access to Government Records Under the New Jersey Open Public Records Act (N.J.S.A. 47:1A-1 et seq.)

Information Regarding the Requested Records		
If your request is in reference to a single facility, please provide the name of the facility, and the name of the operator name of the facility:	Facility Name: **Dickinson High School** Operator Name:	
Please provide the owner name the facility or parcel of land:	Owner Name:	
If your request is in reference to a specific parcel of land, please provide the street address, block, lot and property owner of the parcel of land: (Note: if the property in question is over multiple blocks and lots, please list all in the description field below)	Street Address 1: **2 Palisades Avenue** Street Address 2: Block: Lot:	
If your request is in reference to a facility, site or parcel of land, please provide the Municipality and County where the facility, site or parcel of land is located:	County: **Hudson** Municipality: **Jersey City**	
If the request is in reference to a particular permit issued by NJDEP, please provide the type of permit and any identifying numbers such as permit, incident or case numbers. (i.e. Fishing, Hunting, Hazardous Waste, Solid Waste, Land Use, NJPDES, Pesticides, Stream Encroachment, TWA, UST, Water Allocation)	List Permit Type:	List ID Numbers:
If your request is in reference to an individual, please provide the individual's name and type, and if the individual is a DEP employee, your relationship with the individual:	Individual's name: Type of Individual: Relationship:	
If the an individual was specified above, the individual was DEP Licensed, please specify the license type the individual holds:	License Type:	

The New Jersey Department of Environmental Protection has responded to your submitted Open Public Records Act (OPRA) record request. The following information will help you understand the response and your next available actions.

Tracking #: This is the Department's assigned Tracking # to your OPRA record request, which should be used in all corresponding matters.

Record Request Response:

- **In Progress** – Based on the nature of the request, the records sought, and/or the manner to which the records may exists, the Department requires additional time to investigate and respond to the request.
- **Filled** – Based on the information provided in your request, the Department was able to investigate and respond to your record request.
- **Denied** – Based on the nature of the request and/or the records sought, the Department has denied your request pursuant to a specific exemption(s) cited in N.J.S.A. 47:1A-1 seq.
- **Partial** – The Department has identified both responsive government records and records being denied based on the nature of the request and/or the records sought, that do not meet the definition of a government record pursuant to a specific exemption(s) cited in N.J.S.A. 47:1A-1 seq.

Disposition Notes: Provides detailed information concerning the Department's response to your request.

Accessing Records: Dependent on the volume of records and your interest, there are five (5) methods available to access the responsive government records:

- **File Review** – Schedule a file review with the Department to directly access the records and take notes or tag records of interest for copying. Copying can be performed by either the Department's onsite Copying Unit at State duplication fee costs or by the requester employing a Copy Vendor Service. If there are records stored in archives, a five-day processing period will be included prior to scheduling a review.
- **Copy Request** – All records of interest will be copied by the Department's onsite Copying Unit at State duplication fee costs unless a Copy Vendor Service is employed.
- **Electronic Records Request** – Dependent on the size & nature of the e-records, the Department will email the records or provide a CD or DVD.
- **Fax Request** – Based on the number of pages, the Department faxes the responsive records.

Access to Government Records Under the New Jersey Open Public Records Act (N.J.S.A. 47:1A-1 et seq.)

- **Web Access** – The responsive records can be access directly through the Department's web site. Web address will be provided.

1. The fees for duplication of a government record are specified below. We will notify you of any special charges, special service charges or other additional charges authorized by State law or regulation before processing your request. Payment shall be made by check or money order payable to the State of New Jersey and mailed to the address specified below.

   Hard Copies: Letter & Legal size = $0.05 per page
   Oversized Maps (Color) = $5.00 per map
   Oversized Maps (B&W) = $3.00 per map

   Electronic Records: CDs = $0.55 per CD
   DVDs = $0.55 per DVD

2. Pursuant to OPRA (C.47:1A-5c & C47:1A-5d), the Department will apply special service charge for any extraordinary expenditure of time and effort to accommodate a request. The special service charge will be based on the actual direct cost of providing the records. The requester shall have the opportunity to review and object to the charge prior to it being incurred; however, in the event the requester objects to the special service charge, the request will be closed and access to the records will not be granted.

3. By law, the Department must notify you that it grants or denies a request for access to government records within seven business days after the custodian of the record requested receives the request, provided that the record is currently available and not in storage. If the record requested is not currently available or is in storage, the custodian will advise you within seven business days when the record can be made available and the estimated cost. You may agree with the custodian to extend the time for making records available, or granting or denying your request.

4. You may be denied access to a government record if your request would substantially disrupt agency operations and the custodian is unable to reach a reasonable solution with you.

5. If the Department was unable to comply with your request for access to a government record, the custodian will indicate the reasons for denial on the request form.

6. Except as otherwise provided by law or by agreement with the requester, if the custodian of the record requested fails to respond to you within seven business days of receiving a request form, the failure to respond will be considered a denial of your request.

7. **Resolution of Disputed Findings:**

   In the event that a requester does not agree with the Department's record response, the requester should:

   No Records - Reexamined the request details to evaluate if all of the information was provided that could aid the Department in locating records. The Department's ability to identify records of interest is in direct correlation to matching the Department information with the information provided on the request. Such important identifiers are Facility/Site Name, Address, Case #, Permit #, Block/Lot.

   Denial - If your request for access to a government record has been denied or unfilled within the time permitted by law, you have a right to challenge the decision by the Department to deny access. The Department denies access to records only when those records do not meet the definition of a government record and/or public access is not allowed pursuant to the law. At your option, you may either:

   a. Contact the Office of Record Access to re-visit the matter or provide further explanation.

   b. Institute a proceeding in the Superior Court of New Jersey

   c. File a complaint in writing with the Government Records Council (GRC). You may contact the GRC by toll-free telephone at 866-850-0511, by mail at PO Box 819, Trenton, NJ, 08625, by e-mail at *grc@dca.state.nj.us*, or at their web site at *www.state.nj.us/grc*. The Council can also respond to other questions about the law.

8. Information provided on this form may be subject to disclosure under the Open Public Records Act.

Revised Addendum Disposition Notes: NONE

State of New Jersey

Department of Environmental Protection

GOVERNMENT RECORDS REQUEST FORM

IMPORTANT NOTICE

Please read this entire form carefully as it contains important information concerning the response to your record request, accessing records, disputing denials, and your rights concerning government records. For further information, access WWW.NJ.GOV/DEP/OPRA.

Requestor Information

First Name: RICHARD MI J Last Name MAILHOT

Company: DRESDNER ROBIN

Mailing Address: 55 LANE ROAD SUITE 220

City: Fairfield State: NJ Zip: 07004 Email: rmailhot@dresdnerrobin.com

Business Telephone: (201) 725-8270 Extension

Facsimile Telephone: () -

State Use Only

Tracking #	290965
Received Date	05/07/2021
Access Method	**Send Electronic copies**

All matters relating to the response and access of any records identified for this request should be directed to:

NJDEP – Office of Record Access
401 East State Street
PO Box 420 Mail Code 401-06Q
Trenton, New Jersey 08625-0420

Tele #: (609) 341-3121
Fax #: (609) 292-1177

Record Request Details:

For the preparation of a Preliminary Assessment Report, we are requesting review of the Site Remediation Program files for PI# 708282.

Disposition Notes

Based on this record request, responsive records have been identified and will be emailed to you within 5-business days. Requestor may contact the Office of Record Access at 609-341-3121 to obtain further information.

Addendum Disposition Notes: Please be advised that at this time, due to the circumstances surrounding the ongoing COVID-19 pandemic and the Governor directing State employees to work remotely and limitation of onsite resources, the NJDEP may not be able to provide the records within the normal identified timeframes (See N.J.S.A. 47:1A-5(i)(2)). We apologize for this potential inconvenience.

Record Request Response

In Progress	–	Open	
Filled	–	Closed	X
Denied	–	Closed	
Partial	–	Closed	

Matthew J. Cooper 05/10/2021

Custodian Signature **Date**

Access to Government Records Under the New Jersey Open Public Records Act (N.J.S.A. 47:1A-1 et seq.)

Information Regarding the Requested Records		
If your request is in reference to a single facility, please provide the name of the facility, and the name of the operator name of the facility:	Facility Name: **Drums_Solid Waste Abandoned Tractor Trailer** Operator Name:	
Please provide the owner name the facility or parcel of land:	Owner Name:	
If your request is in reference to a specific parcel of land, please provide the street address, block, lot and property owner of the parcel of land: (Note: if the property in question is over multiple blocks and lots, please list all in the description field below)	Street Address 1: **Bayview and Garfield Ave.** Street Address 2: Block: Lot:	
If your request is in reference to a facility, site or parcel of land, please provide the Municipality and County where the facility, site or parcel of land is located:	County: **Hudson** Municipality: **Jersey City**	
If the request is in reference to a particular permit issued by NJDEP, please provide the type of permit and any identifying numbers such as permit, incident or case numbers. (i.e. Fishing, Hunting, Hazardous Waste, Solid Waste, Land Use, NJPDES, Pesticides, Stream Encroachment, TWA, UST, Water Allocation)	List Permit Type:	List ID Numbers:
If your request is in reference to an individual, please provide the individual's name and type, and if the individual is a DEP employee, your relationship with the individual:	Individual's name: Type of Individual: Relationship:	
If the an individual was specified above, the individual was DEP Licensed, please specify the license type the individual holds:	License Type:	

The New Jersey Department of Environmental Protection has responded to your submitted Open Public Records Act (OPRA) record request. The following information will help you understand the response and your next available actions.

Tracking #: This is the Department's assigned Tracking # to your OPRA record request, which should be used in all corresponding matters.

Record Request Response:

- **In Progress** – Based on the nature of the request, the records sought, and/or the manner to which the records may exists, the Department requires additional time to investigate and respond to the request.
- **Filled** – Based on the information provided in your request, the Department was able to investigate and respond to your record request.
- **Denied** – Based on the nature of the request and/or the records sought, the Department has denied your request pursuant to a specific exemption(s) cited in N.J.S.A. 47:1A-1 seq.
- **Partial** – The Department has identified both responsive government records and records being denied based on the nature of the request and/or the records sought, that do not meet the definition of a government record pursuant to a specific exemption(s) cited in N.J.S.A. 47:1A-1 seq.

Disposition Notes: Provides detailed information concerning the Department's response to your request.

Accessing Records: Dependent on the volume of records and your interest, there are five (5) methods available to access the responsive government records:

- **File Review** – Schedule a file review with the Department to directly access the records and take notes or tag records of interest for copying. Copying can be performed by either the Department's onsite Copying Unit at State duplication fee costs or by the requester employing a Copy Vendor Service. If there are records stored in archives, a five-day processing period will be included prior to scheduling a review.
- **Copy Request** – All records of interest will be copied by the Department's onsite Copying Unit at State duplication fee costs unless a Copy Vendor Service is employed.
- **Electronic Records Request** – Dependent on the size & nature of the e-records, the Department will email the records or provide a CD or DVD.
- **Fax Request** – Based on the number of pages, the Department faxes the responsive records.

Access to Government Records Under the New Jersey Open Public Records Act (N.J.S.A. 47:1A-1 et seq.)

- **Web Access** – The responsive records can be access directly through the Department's web site. Web address will be provided.

1. The fees for duplication of a government record are specified below. We will notify you of any special charges, special service charges or other additional charges authorized by State law or regulation before processing your request. Payment shall be made by check or money order payable to the State of New Jersey and mailed to the address specified below.

   Hard Copies: Letter & Legal size = $0.05 per page
   Oversized Maps (Color) = $5.00 per map
   Oversized Maps (B&W) = $3.00 per map

   Electronic Records: CDs = $0.55 per CD
   DVDs = $0.55 per DVD

2. Pursuant to OPRA (C.47:1A-5c & C47:1A-5d), the Department will apply special service charge for any extraordinary expenditure of time and effort to accommodate a request. The special service charge will be based on the actual direct cost of providing the records. The requester shall have the opportunity to review and object to the charge prior to it being incurred; however, in the event the requester objects to the special service charge, the request will be closed and access to the records will not be granted.

3. By law, the Department must notify you that it grants or denies a request for access to government records within seven business days after the custodian of the record requested receives the request, provided that the record is currently available and not in storage. If the record requested is not currently available or is in storage, the custodian will advise you within seven business days when the record can be made available and the estimated cost. You may agree with the custodian to extend the time for making records available, or granting or denying your request.

4. You may be denied access to a government record if your request would substantially disrupt agency operations and the custodian is unable to reach a reasonable solution with you.

5. If the Department was unable to comply with your request for access to a government record, the custodian will indicate the reasons for denial on the request form.

6. Except as otherwise provided by law or by agreement with the requester, if the custodian of the record requested fails to respond to you within seven business days of receiving a request form, the failure to respond will be considered a denial of your request.

7. **Resolution of Disputed Findings:**

   In the event that a requester does not agree with the Department's record response, the requester should:

   No Records - Reexamined the request details to evaluate if all of the information was provided that could aid the Department in locating records. The Department's ability to identify records of interest is in direct correlation to matching the Department information with the information provided on the request. Such important identifiers are Facility/Site Name, Address, Case #, Permit #, Block/Lot.

   Denial - If your request for access to a government record has been denied or unfilled within the time permitted by law, you have a right to challenge the decision by the Department to deny access. The Department denies access to records only when those records do not meet the definition of a government record and/or public access is not allowed pursuant to the law. At your option, you may either:

   a. Contact the Office of Record Access to re-visit the matter or provide further explanation.

   b. Institute a proceeding in the Superior Court of New Jersey

   c. File a complaint in writing with the Government Records Council (GRC). You may contact the GRC by toll-free telephone at 866-850-0511, by mail at PO Box 819, Trenton, NJ, 08625, by e-mail at *grc@dca.state.nj.us*, or at their web site at *www.state.nj.us/grc*. The Council can also respond to other questions about the law.

8. Information provided on this form may be subject to disclosure under the Open Public Records Act.

Revised Addendum Disposition Notes: NONE

State of New Jersey

Department of Environmental Protection

GOVERNMENT RECORDS REQUEST FORM

IMPORTANT NOTICE

Please read this entire form carefully as it contains important information concerning the response to your record request, accessing records, disputing denials, and your rights concerning government records. For further information, access WWW.NJ.GOV/DEP/OPRA.

Requestor Information

First Name: RICHARD MI J Last Name MAILHOT

Company: DRESDNER ROBIN

Mailing Address: 55 LANE ROAD SUITE 220

City: Fairfield State: NJ Zip: 07004 Email: rmailhot@dresdnerrobin.com

Business Telephone: (201) 725-8270 Extension

Facsimile Telephone: () -

State Use Only

Tracking #	290966
Received Date	05/07/2021
Access Method	**Send Electronic copies**

All matters relating to the response and access of any records identified for this request should be directed to:

NJDEP – Office of Record Access
401 East State Street
PO Box 420 Mail Code 401-06Q
Trenton, New Jersey 08625-0420

Tele #: (609) 341-3121
Fax #: (609) 292-1177

Record Request Details:

For the preparation of a Preliminary Assessment Report, we are requesting review of the Site Remediation Program files for PI# 032941.

Disposition Notes

Based on this record request,responsive records have been identified and available for access. Requester should contact the Office of Record Access at 609-341-3121 to schedule a file review, copies, or to obtain further information.

Record Request Response

In Progress	–	Open	
Filled	–	Closed	X
Denied	–	Closed	
Partial	–	Closed	

Addendum Disposition Notes: Please be advised that at this time, due to the circumstances surrounding the ongoing COVID-19 pandemic and the direction of the Governor to strictly observe the practice of social distancing and directing State employees to work remotely; the NJDEP is not able to fully respond to record requests within the prescribed timeframe under the Open Public Records Act, N.J.S.A. 47:1A-1 et seq (OPRA). The NJDEP work force has transitioned to work remotely from home, impacting the ability of the NJDEP to access onsite and archived government records, conduct onsite inspections, and copy responsive records. In accordance with N.J.S.A. 47:1A-5(i)(2) and in maintaining consistency with the social distancing directives of the Governor, the NJDEP is not able to provide access to the identified responsive records within the normal scheduling times. The NJDEP will try its best to provide access to the records based on onsite resources and capabilities. We apologize for this inconvenience.

Matthew J. Cooper 05/10/2021

Custodian Signature **Date**

Access to Government Records Under the New Jersey Open Public Records Act (N.J.S.A. 47:1A-1 et seq.)

Information Regarding the Requested Records		
If your request is in reference to a single facility, please provide the name of the facility, and the name of the operator name of the facility:	Facility Name: **KraftwareCorp** Operator Name:	
Please provide the owner name the facility or parcel of land:	Owner Name:	
If your request is in reference to a specific parcel of land, please provide the street address, block, lot and property owner of the parcel of land: (Note: if the property in question is over multiple blocks and lots, please list all in the description field below)	Street Address 1: **675 Garfield Avenue** Street Address 2: Block: Lot:	
If your request is in reference to a facility, site or parcel of land, please provide the Municipality and County where the facility, site or parcel of land is located:	County: **Hudson** Municipality: **Jersey City**	
If the request is in reference to a particular permit issued by NJDEP, please provide the type of permit and any identifying numbers such as permit, incident or case numbers. (i.e. Fishing, Hunting, Hazardous Waste, Solid Waste, Land Use, NJPDES, Pesticides, Stream Encroachment, TWA, UST, Water Allocation)	List Permit Type:	List ID Numbers:
If your request is in reference to an individual, please provide the individual's name and type, and if the individual is a DEP employee, your relationship with the individual:	Individual's name: Type of Individual: Relationship:	
If the an individual was specified above, the individual was DEP Licensed, please specify the license type the individual holds:	License Type:	

The New Jersey Department of Environmental Protection has responded to your submitted Open Public Records Act (OPRA) record request. The following information will help you understand the response and your next available actions.

Tracking #: This is the Department's assigned Tracking # to your OPRA record request, which should be used in all corresponding matters.

Record Request Response:

- **In Progress** – Based on the nature of the request, the records sought, and/or the manner to which the records may exists, the Department requires additional time to investigate and respond to the request.
- **Filled** – Based on the information provided in your request, the Department was able to investigate and respond to your record request.
- **Denied** – Based on the nature of the request and/or the records sought, the Department has denied your request pursuant to a specific exemption(s) cited in N.J.S.A. 47:1A-1 seq.
- **Partial** – The Department has identified both responsive government records and records being denied based on the nature of the request and/or the records sought, that do not meet the definition of a government record pursuant to a specific exemption(s) cited in N.J.S.A. 47:1A-1 seq.

Disposition Notes: Provides detailed information concerning the Department's response to your request.

Accessing Records: Dependent on the volume of records and your interest, there are five (5) methods available to access the responsive government records:

- **File Review** – Schedule a file review with the Department to directly access the records and take notes or tag records of interest for copying. Copying can be performed by either the Department's onsite Copying Unit at State duplication fee costs or by the requester employing a Copy Vendor Service. If there are records stored in archives, a five-day processing period will be included prior to scheduling a review.
- **Copy Request** – All records of interest will be copied by the Department's onsite Copying Unit at State duplication fee costs unless a Copy Vendor Service is employed.
- **Electronic Records Request** – Dependent on the size & nature of the e-records, the Department will email the records or provide a CD or DVD.
- **Fax Request** – Based on the number of pages, the Department faxes the responsive records.

Access to Government Records Under the New Jersey Open Public Records Act (N.J.S.A. 47:1A-1 et seq.)

- **Web Access** – The responsive records can be access directly through the Department's web site. Web address will be provided.

1. The fees for duplication of a government record are specified below. We will notify you of any special charges, special service charges or other additional charges authorized by State law or regulation before processing your request. Payment shall be made by check or money order payable to the State of New Jersey and mailed to the address specified below.

   Hard Copies: Letter & Legal size = $0.05 per page
   Oversized Maps (Color) = $5.00 per map
   Oversized Maps (B&W) = $3.00 per map

   Electronic Records: CDs = $0.55 per CD
   DVDs = $0.55 per DVD

2. Pursuant to OPRA (C.47:1A-5c & C47:1A-5d), the Department will apply special service charge for any extraordinary expenditure of time and effort to accommodate a request. The special service charge will be based on the actual direct cost of providing the records. The requester shall have the opportunity to review and object to the charge prior to it being incurred; however, in the event the requester objects to the special service charge, the request will be closed and access to the records will not be granted.

3. By law, the Department must notify you that it grants or denies a request for access to government records within seven business days after the custodian of the record requested receives the request, provided that the record is currently available and not in storage. If the record requested is not currently available or is in storage, the custodian will advise you within seven business days when the record can be made available and the estimated cost. You may agree with the custodian to extend the time for making records available, or granting or denying your request.

4. You may be denied access to a government record if your request would substantially disrupt agency operations and the custodian is unable to reach a reasonable solution with you.

5. If the Department was unable to comply with your request for access to a government record, the custodian will indicate the reasons for denial on the request form.

6. Except as otherwise provided by law or by agreement with the requester, if the custodian of the record requested fails to respond to you within seven business days of receiving a request form, the failure to respond will be considered a denial of your request.

7. **Resolution of Disputed Findings:**

   In the event that a requester does not agree with the Department's record response, the requester should:

   No Records - Reexamined the request details to evaluate if all of the information was provided that could aid the Department in locating records. The Department's ability to identify records of interest is in direct correlation to matching the Department information with the information provided on the request. Such important identifiers are Facility/Site Name, Address, Case #, Permit #, Block/Lot.

   Denial - If your request for access to a government record has been denied or unfilled within the time permitted by law, you have a right to challenge the decision by the Department to deny access. The Department denies access to records only when those records do not meet the definition of a government record and/or public access is not allowed pursuant to the law. At your option, you may either:

   a. Contact the Office of Record Access to re-visit the matter or provide further explanation.

   b. Institute a proceeding in the Superior Court of New Jersey

   c. File a complaint in writing with the Government Records Council (GRC). You may contact the GRC by toll-free telephone at 866-850-0511, by mail at PO Box 819, Trenton, NJ, 08625, by e-mail at *grc@dca.state.nj.us*, or at their web site at *www.state.nj.us/grc*. The Council can also respond to other questions about the law.

8. Information provided on this form may be subject to disclosure under the Open Public Records Act.

Revised Addendum Disposition Notes: NONE

State of New Jersey

Department of Environmental Protection

GOVERNMENT RECORDS REQUEST FORM

IMPORTANT NOTICE

Please read this entire form carefully as it contains important information concerning the response to your record request, accessing records, disputing denials, and your rights concerning government records. For further information, access WWW.NJ.GOV/DEP/OPRA.

Requestor Information

First Name: RICHARD MI J Last Name MAILHOT

Company: DRESDNER ROBIN

Mailing Address: 55 LANE ROAD SUITE 220

City: Fairfield Twp State: NJ Zip: 07004 Email: rmailhot@dresdnerrobin.com

Business Telephone: (201) 725-8270 Extension

Facsimile Telephone: () -

State Use Only

Tracking #	290988
Received Date	05/07/2021
Access Method	**Send Electronic copies**

All matters relating to the response and access of any records identified for this request should be directed to:

NJDEP – Office of Record Access
401 East State Street
PO Box 420 Mail Code 401-06Q
Trenton, New Jersey 08625-0420

Tele #: (609) 341-3121
Fax #: (609) 292-1177

Record Request Details:

For the preparation of a Preliminary Assessment Report, we are requesting review of the Site Remediation Program files for PI# 537126.

Disposition Notes

Based on this record request,responsive records have been identified and available for access. Requester should contact the Office of Record Access at 609-341-3121 to schedule a file review, copies, or to obtain further information.

Addendum Disposition Notes: Please be advised that at this time, in accordance with N.J.S.A. 47:1A-5(i)(2) due to the circumstances surrounding the ongoing COVID-19 pandemic and the direction of the Governor to strictly observe the practice of social distancing and directing State employees to work remotely; the NJDEP is not able to provide access to the identified responsive records within the normal scheduling times. The NJDEP work force has transitioned to work remotely from home, impacting the ability of the NJDEP to readily access onsite and archived government records, conduct onsite inspections, and copy responsive records. The NJDEP will try its best to provide access as soon as possible to responsive records (i.e. inspection of records or copies) based on onsite resources and capabilities. We apologize for this inconvenience.

Record Request Response

In Progress	–	Open	
Filled	–	Closed	**X**
Denied	–	Closed	
Partial	–	Closed	

Matthew J. Cooper

05/11/2021

Custodian Signature **Date**

Access to Government Records Under the New Jersey Open Public Records Act (N.J.S.A. 47:1A-1 et seq.)

Information Regarding the Requested Records		
If your request is in reference to a single facility, please provide the name of the facility, and the name of the operator name of the facility:	Facility Name: **Bayview Trailer** Operator Name:	
Please provide the owner name the facility or parcel of land:	Owner Name:	
If your request is in reference to a specific parcel of land, please provide the street address, block, lot and property owner of the parcel of land: (Note: if the property in question is over multiple blocks and lots, please list all in the description field below)	Street Address 1: Street Address 2: Block: Lot:	
If your request is in reference to a facility, site or parcel of land, please provide the Municipality and County where the facility, site or parcel of land is located:	County: **Hudson** Municipality: **Jersey City**	
If the request is in reference to a particular permit issued by NJDEP, please provide the type of permit and any identifying numbers such as permit, incident or case numbers. (i.e. Fishing, Hunting, Hazardous Waste, Solid Waste, Land Use, NJPDES, Pesticides, Stream Encroachment, TWA, UST, Water Allocation)	List Permit Type:	List ID Numbers:
If your request is in reference to an individual, please provide the individual's name and type, and if the individual is a DEP employee, your relationship with the individual:	Individual's name: Type of Individual: Relationship:	
If the an individual was specified above, the individual was DEP Licensed, please specify the license type the individual holds:	License Type:	

The New Jersey Department of Environmental Protection has responded to your submitted Open Public Records Act (OPRA) record request. The following information will help you understand the response and your next available actions.

Tracking #: This is the Department's assigned Tracking # to your OPRA record request, which should be used in all corresponding matters.

Record Request Response:

- **In Progress** – Based on the nature of the request, the records sought, and/or the manner to which the records may exists, the Department requires additional time to investigate and respond to the request.
- **Filled** – Based on the information provided in your request, the Department was able to investigate and respond to your record request.
- **Denied** – Based on the nature of the request and/or the records sought, the Department has denied your request pursuant to a specific exemption(s) cited in N.J.S.A. 47:1A-1 seq.
- **Partial** – The Department has identified both responsive government records and records being denied based on the nature of the request and/or the records sought, that do not meet the definition of a government record pursuant to a specific exemption(s) cited in N.J.S.A. 47:1A-1 seq.

Disposition Notes: Provides detailed information concerning the Department's response to your request.

Accessing Records: Dependent on the volume of records and your interest, there are five (5) methods available to access the responsive government records:

- **File Review** – Schedule a file review with the Department to directly access the records and take notes or tag records of interest for copying. Copying can be performed by either the Department's onsite Copying Unit at State duplication fee costs or by the requester employing a Copy Vendor Service. If there are records stored in archives, a five-day processing period will be included prior to scheduling a review.
- **Copy Request** – All records of interest will be copied by the Department's onsite Copying Unit at State duplication fee costs unless a Copy Vendor Service is employed.
- **Electronic Records Request** – Dependent on the size & nature of the e-records, the Department will email the records or provide a CD or DVD.
- **Fax Request** – Based on the number of pages, the Department faxes the responsive records.

Access to Government Records Under the New Jersey Open Public Records Act (N.J.S.A. 47:1A-1 et seq.)

- **Web Access** – The responsive records can be access directly through the Department's web site. Web address will be provided.

1. The fees for duplication of a government record are specified below. We will notify you of any special charges, special service charges or other additional charges authorized by State law or regulation before processing your request. Payment shall be made by check or money order payable to the State of New Jersey and mailed to the address specified below.

   Hard Copies: Letter & Legal size = $0.05 per page
   Oversized Maps (Color) = $5.00 per map
   Oversized Maps (B&W) = $3.00 per map

   Electronic Records: CDs = $0.55 per CD
   DVDs = $0.55 per DVD

2. Pursuant to OPRA (C.47:1A-5c & C47:1A-5d), the Department will apply special service charge for any extraordinary expenditure of time and effort to accommodate a request. The special service charge will be based on the actual direct cost of providing the records. The requester shall have the opportunity to review and object to the charge prior to it being incurred; however, in the event the requester objects to the special service charge, the request will be closed and access to the records will not be granted.

3. By law, the Department must notify you that it grants or denies a request for access to government records within seven business days after the custodian of the record requested receives the request, provided that the record is currently available and not in storage. If the record requested is not currently available or is in storage, the custodian will advise you within seven business days when the record can be made available and the estimated cost. You may agree with the custodian to extend the time for making records available, or granting or denying your request.

4. You may be denied access to a government record if your request would substantially disrupt agency operations and the custodian is unable to reach a reasonable solution with you.

5. If the Department was unable to comply with your request for access to a government record, the custodian will indicate the reasons for denial on the request form.

6. Except as otherwise provided by law or by agreement with the requester, if the custodian of the record requested fails to respond to you within seven business days of receiving a request form, the failure to respond will be considered a denial of your request.

7. **Resolution of Disputed Findings:**

   In the event that a requester does not agree with the Department's record response, the requester should:

   No Records - Reexamined the request details to evaluate if all of the information was provided that could aid the Department in locating records. The Department's ability to identify records of interest is in direct correlation to matching the Department information with the information provided on the request. Such important identifiers are Facility/Site Name, Address, Case #, Permit #, Block/Lot.

   Denial - If your request for access to a government record has been denied or unfilled within the time permitted by law, you have a right to challenge the decision by the Department to deny access. The Department denies access to records only when those records do not meet the definition of a government record and/or public access is not allowed pursuant to the law. At your option, you may either:

   a. Contact the Office of Record Access to re-visit the matter or provide further explanation.

   b. Institute a proceeding in the Superior Court of New Jersey

   c. File a complaint in writing with the Government Records Council (GRC). You may contact the GRC by toll-free telephone at 866-850-0511, by mail at PO Box 819, Trenton, NJ, 08625, by e-mail at *grc@dca.state.nj.us*, or at their web site at *www.state.nj.us/grc*. The Council can also respond to other questions about the law.

8. Information provided on this form may be subject to disclosure under the Open Public Records Act.

Revised Addendum Disposition Notes: NONE

State of New Jersey

Department of Environmental Protection

GOVERNMENT RECORDS REQUEST FORM

IMPORTANT NOTICE

Please read this entire form carefully as it contains important information concerning the response to your record request, accessing records, disputing denials, and your rights concerning government records. For further information, access WWW.NJ.GOV/DEP/OPRA.

Requestor Information

First Name: RICHARD MI J Last Name MAILHOT

Company: DRESDNER ROBIN

Mailing Address: 55 LANE ROAD SUITE 220

City: Fairfield State: NJ Zip: 07004 Email: rmailhot@dresdnerrobin.com

Business Telephone: (201) 725-8270 Extension

Facsimile Telephone: () -

State Use Only

Tracking #	290989
Received Date	05/07/2021
Access Method	**Send Electronic copies**

All matters relating to the response and access of any records identified for this request should be directed to:

NJDEP – Office of Record Access
401 East State Street
PO Box 420 Mail Code 401-06Q
Trenton, New Jersey 08625-0420

Tele #: (609) 341-3121
Fax #: (609) 292-1177

Record Request Details:

For the preparation of a Preliminary Assessment Report, we are requesting review of the Site Remediation Program files for PI# 708218.

Disposition Notes

Based on this record request,responsive records have been identified and available for access. Requester should contact the Office of Record Access at 609-341-3121 to schedule a file review, copies, or to obtain further information.

Addendum Disposition Notes: Please be advised that at this time, in accordance with N.J.S.A. 47:1A-5(i)(2) due to the circumstances surrounding the ongoing COVID-19 pandemic and the direction of the Governor to strictly observe the practice of social distancing and directing State employees to work remotely; the NJDEP is not able to provide access to the identified responsive records within the normal scheduling times. The NJDEP work force has transitioned to work remotely from home, impacting the ability of the NJDEP to readily access onsite and archived government records, conduct onsite inspections, and copy responsive records. The NJDEP will try its best to provide access as soon as possible to responsive records (i.e. inspection of records or copies) based on onsite resources and capabilities. We apologize for this inconvenience.

Record Request Response

In Progress	–	Open	
Filled	–	Closed	**X**
Denied	–	Closed	
Partial	–	Closed	

Matthew J. Cooper

05/11/2021

Custodian Signature **Date**

Access to Government Records Under the New Jersey Open Public Records Act (N.J.S.A. 47:1A-1 et seq.)

Information Regarding the Requested Records		
If your request is in reference to a single facility, please provide the name of the facility, and the name of the operator name of the facility:	Facility Name: **Caven Point** Operator Name:	
Please provide the owner name the facility or parcel of land:	Owner Name:	
If your request is in reference to a specific parcel of land, please provide the street address, block, lot and property owner of the parcel of land: (Note: if the property in question is over multiple blocks and lots, please list all in the description field below)	Street Address 1: Street Address 2: Block: Lot:	
If your request is in reference to a facility, site or parcel of land, please provide the Municipality and County where the facility, site or parcel of land is located:	County: **Hudson** Municipality: **Jersey City**	
If the request is in reference to a particular permit issued by NJDEP, please provide the type of permit and any identifying numbers such as permit, incident or case numbers. (i.e. Fishing, Hunting, Hazardous Waste, Solid Waste, Land Use, NJPDES, Pesticides, Stream Encroachment, TWA, UST, Water Allocation)	List Permit Type:	List ID Numbers:
If your request is in reference to an individual, please provide the individual's name and type, and if the individual is a DEP employee, your relationship with the individual:	Individual's name: Type of Individual: Relationship:	
If the an individual was specified above, the individual was DEP Licensed, please specify the license type the individual holds:	License Type:	

The New Jersey Department of Environmental Protection has responded to your submitted Open Public Records Act (OPRA) record request. The following information will help you understand the response and your next available actions.

Tracking #: This is the Department's assigned Tracking # to your OPRA record request, which should be used in all corresponding matters.

Record Request Response:

- **In Progress** – Based on the nature of the request, the records sought, and/or the manner to which the records may exists, the Department requires additional time to investigate and respond to the request.
- **Filled** – Based on the information provided in your request, the Department was able to investigate and respond to your record request.
- **Denied** – Based on the nature of the request and/or the records sought, the Department has denied your request pursuant to a specific exemption(s) cited in N.J.S.A. 47:1A-1 seq.
- **Partial** – The Department has identified both responsive government records and records being denied based on the nature of the request and/or the records sought, that do not meet the definition of a government record pursuant to a specific exemption(s) cited in N.J.S.A. 47:1A-1 seq.

Disposition Notes: Provides detailed information concerning the Department's response to your request.

Accessing Records: Dependent on the volume of records and your interest, there are five (5) methods available to access the responsive government records:

- **File Review** – Schedule a file review with the Department to directly access the records and take notes or tag records of interest for copying. Copying can be performed by either the Department's onsite Copying Unit at State duplication fee costs or by the requester employing a Copy Vendor Service. If there are records stored in archives, a five-day processing period will be included prior to scheduling a review.
- **Copy Request** – All records of interest will be copied by the Department's onsite Copying Unit at State duplication fee costs unless a Copy Vendor Service is employed.
- **Electronic Records Request** – Dependent on the size & nature of the e-records, the Department will email the records or provide a CD or DVD.
- **Fax Request** – Based on the number of pages, the Department faxes the responsive records.

Access to Government Records Under the New Jersey Open Public Records Act (N.J.S.A. 47:1A-1 et seq.)

- **Web Access** – The responsive records can be access directly through the Department's web site. Web address will be provided.

1. The fees for duplication of a government record are specified below. We will notify you of any special charges, special service charges or other additional charges authorized by State law or regulation before processing your request. Payment shall be made by check or money order payable to the State of New Jersey and mailed to the address specified below.

   Hard Copies: Letter & Legal size = $0.05 per page
   Oversized Maps (Color) = $5.00 per map
   Oversized Maps (B&W) = $3.00 per map

   Electronic Records: CDs = $0.55 per CD
   DVDs = $0.55 per DVD

2. Pursuant to OPRA (C.47:1A-5c & C47:1A-5d), the Department will apply special service charge for any extraordinary expenditure of time and effort to accommodate a request. The special service charge will be based on the actual direct cost of providing the records. The requester shall have the opportunity to review and object to the charge prior to it being incurred; however, in the event the requester objects to the special service charge, the request will be closed and access to the records will not be granted.

3. By law, the Department must notify you that it grants or denies a request for access to government records within seven business days after the custodian of the record requested receives the request, provided that the record is currently available and not in storage. If the record requested is not currently available or is in storage, the custodian will advise you within seven business days when the record can be made available and the estimated cost. You may agree with the custodian to extend the time for making records available, or granting or denying your request.

4. You may be denied access to a government record if your request would substantially disrupt agency operations and the custodian is unable to reach a reasonable solution with you.

5. If the Department was unable to comply with your request for access to a government record, the custodian will indicate the reasons for denial on the request form.

6. Except as otherwise provided by law or by agreement with the requester, if the custodian of the record requested fails to respond to you within seven business days of receiving a request form, the failure to respond will be considered a denial of your request.

7. **Resolution of Disputed Findings:**

   In the event that a requester does not agree with the Department's record response, the requester should:

   No Records - Reexamined the request details to evaluate if all of the information was provided that could aid the Department in locating records. The Department's ability to identify records of interest is in direct correlation to matching the Department information with the information provided on the request. Such important identifiers are Facility/Site Name, Address, Case #, Permit #, Block/Lot.

   Denial - If your request for access to a government record has been denied or unfilled within the time permitted by law, you have a right to challenge the decision by the Department to deny access. The Department denies access to records only when those records do not meet the definition of a government record and/or public access is not allowed pursuant to the law. At your option, you may either:

   a. Contact the Office of Record Access to re-visit the matter or provide further explanation.

   b. Institute a proceeding in the Superior Court of New Jersey

   c. File a complaint in writing with the Government Records Council (GRC). You may contact the GRC by toll-free telephone at 866-850-0511, by mail at PO Box 819, Trenton, NJ, 08625, by e-mail at *grc@dca.state.nj.us*, or at their web site at *www.state.nj.us/grc*. The Council can also respond to other questions about the law.

8. Information provided on this form may be subject to disclosure under the Open Public Records Act.

Revised Addendum Disposition Notes: NONE

State of New Jersey

Department of Environmental Protection

GOVERNMENT RECORDS REQUEST FORM

IMPORTANT NOTICE

Please read this entire form carefully as it contains important information concerning the response to your record request, accessing records, disputing denials, and your rights concerning government records. For further information, access WWW.NJ.GOV/DEP/OPRA.

Requestor Information

First Name:	RICHARD	MI	J	Last Name	MAILHOT		
Company:	DRESDNER ROBIN						
Mailing Address:	55 LANE ROAD SUITE 220						
City:	Fairfield Twp	State:	NJ	Zip:	07004	Email:	rmailhot@dresdnerrobin.com
Business Telephone:	(201) 725-8270					Extension	
Facsimile Telephone:	() -						

State Use Only

Tracking #	290991
Received Date	05/07/2021
Access Method	**Send Electronic copies**

All matters relating to the response and access of any records identified for this request should be directed to:

NJDEP – Office of Record Access
401 East State Street
PO Box 420 Mail Code 401-06Q
Trenton, New Jersey 08625-0420

Tele #: (609) 341-3121
Fax #: (609) 292-1177

Record Request Details:

For the preparation of a Preliminary Assessment Report, we are requesting review of the Right-to-Known files for PI# 00000060404.

Disposition Notes

Based on this record request, responsive records have been identified and will be emailed to you within 5-business days. Requestor may contact the Office of Record Access at 609-341-3121 to obtain further information.

Addendum Disposition Notes: Please be advised that at this time, due to the circumstances surrounding the ongoing COVID-19 pandemic and the Governor directing State employees to work remotely and limitation of onsite resources, the NJDEP may not be able to provide the records within the normal identified timeframes (See N.J.S.A. 47:1A-5(i)(2)). We apologize for this potential inconvenience.

Record Request Response

In Progress	–	Open	
Filled	–	Closed	X
Denied	–	Closed	
Partial	–	Closed	

Matthew J. Coefer 05/13/2021

Custodian Signature **Date**

Access to Government Records Under the New Jersey Open Public Records Act (N.J.S.A. 47:1A-1 et seq.)

Information Regarding the Requested Records		
If your request is in reference to a single facility, please provide the name of the facility, and the name of the operator name of the facility:	Facility Name: **Atlantic Auto Care** Operator Name:	
Please provide the owner name the facility or parcel of land:	Owner Name:	
If your request is in reference to a specific parcel of land, please provide the street address, block, lot and property owner of the parcel of land: (Note: if the property in question is over multiple blocks and lots, please list all in the description field below)	Street Address 1: **682 Garfield Avenue** Street Address 2: Block: Lot:	
If your request is in reference to a facility, site or parcel of land, please provide the Municipality and County where the facility, site or parcel of land is located:	County: **Hudson** Municipality: **Jersey City**	
If the request is in reference to a particular permit issued by NJDEP, please provide the type of permit and any identifying numbers such as permit, incident or case numbers. (i.e. Fishing, Hunting, Hazardous Waste, Solid Waste, Land Use, NJPDES, Pesticides, Stream Encroachment, TWA, UST, Water Allocation)	List Permit Type:	List ID Numbers:
If your request is in reference to an individual, please provide the individual's name and type, and if the individual is a DEP employee, your relationship with the individual:	Individual's name: Type of Individual: Relationship:	
If the an individual was specified above, the individual was DEP Licensed, please specify the license type the individual holds:	License Type:	

The New Jersey Department of Environmental Protection has responded to your submitted Open Public Records Act (OPRA) record request. The following information will help you understand the response and your next available actions.

Tracking #: This is the Department's assigned Tracking # to your OPRA record request, which should be used in all corresponding matters.

Record Request Response:

- **In Progress** – Based on the nature of the request, the records sought, and/or the manner to which the records may exists, the Department requires additional time to investigate and respond to the request.
- **Filled** – Based on the information provided in your request, the Department was able to investigate and respond to your record request.
- **Denied** – Based on the nature of the request and/or the records sought, the Department has denied your request pursuant to a specific exemption(s) cited in N.J.S.A. 47:1A-1 seq.
- **Partial** – The Department has identified both responsive government records and records being denied based on the nature of the request and/or the records sought, that do not meet the definition of a government record pursuant to a specific exemption(s) cited in N.J.S.A. 47:1A-1 seq.

Disposition Notes: Provides detailed information concerning the Department's response to your request.

Accessing Records: Dependent on the volume of records and your interest, there are five (5) methods available to access the responsive government records:

- **File Review** – Schedule a file review with the Department to directly access the records and take notes or tag records of interest for copying. Copying can be performed by either the Department's onsite Copying Unit at State duplication fee costs or by the requester employing a Copy Vendor Service. If there are records stored in archives, a five-day processing period will be included prior to scheduling a review.
- **Copy Request** – All records of interest will be copied by the Department's onsite Copying Unit at State duplication fee costs unless a Copy Vendor Service is employed.
- **Electronic Records Request** – Dependent on the size & nature of the e-records, the Department will email the records or provide a CD or DVD.
- **Fax Request** – Based on the number of pages, the Department faxes the responsive records.

Access to Government Records Under the New Jersey Open Public Records Act (N.J.S.A. 47:1A-1 et seq.)

- **Web Access** – The responsive records can be access directly through the Department's web site. Web address will be provided.

1. The fees for duplication of a government record are specified below. We will notify you of any special charges, special service charges or other additional charges authorized by State law or regulation before processing your request. Payment shall be made by check or money order payable to the State of New Jersey and mailed to the address specified below.

   Hard Copies: Letter & Legal size = $0.05 per page
   Oversized Maps (Color) = $5.00 per map
   Oversized Maps (B&W) = $3.00 per map

   Electronic Records: CDs = $0.55 per CD
   DVDs = $0.55 per DVD

2. Pursuant to OPRA (C.47:1A-5c & C47:1A-5d), the Department will apply special service charge for any extraordinary expenditure of time and effort to accommodate a request. The special service charge will be based on the actual direct cost of providing the records. The requester shall have the opportunity to review and object to the charge prior to it being incurred; however, in the event the requester objects to the special service charge, the request will be closed and access to the records will not be granted.

3. By law, the Department must notify you that it grants or denies a request for access to government records within seven business days after the custodian of the record requested receives the request, provided that the record is currently available and not in storage. If the record requested is not currently available or is in storage, the custodian will advise you within seven business days when the record can be made available and the estimated cost. You may agree with the custodian to extend the time for making records available, or granting or denying your request.

4. You may be denied access to a government record if your request would substantially disrupt agency operations and the custodian is unable to reach a reasonable solution with you.

5. If the Department was unable to comply with your request for access to a government record, the custodian will indicate the reasons for denial on the request form.

6. Except as otherwise provided by law or by agreement with the requester, if the custodian of the record requested fails to respond to you within seven business days of receiving a request form, the failure to respond will be considered a denial of your request.

7. **Resolution of Disputed Findings:**

   In the event that a requester does not agree with the Department's record response, the requester should:

   No Records - Reexamined the request details to evaluate if all of the information was provided that could aid the Department in locating records. The Department's ability to identify records of interest is in direct correlation to matching the Department information with the information provided on the request. Such important identifiers are Facility/Site Name, Address, Case #, Permit #, Block/Lot.

   Denial - If your request for access to a government record has been denied or unfilled within the time permitted by law, you have a right to challenge the decision by the Department to deny access. The Department denies access to records only when those records do not meet the definition of a government record and/or public access is not allowed pursuant to the law. At your option, you may either:

   a. Contact the Office of Record Access to re-visit the matter or provide further explanation.

   b. Institute a proceeding in the Superior Court of New Jersey

   c. File a complaint in writing with the Government Records Council (GRC). You may contact the GRC by toll-free telephone at 866-850-0511, by mail at PO Box 819, Trenton, NJ, 08625, by e-mail at *grc@dca.state.nj.us*, or at their web site at *www.state.nj.us/grc*. The Council can also respond to other questions about the law.

8. Information provided on this form may be subject to disclosure under the Open Public Records Act.

Revised Addendum Disposition Notes: NONE

State of New Jersey

Department of Environmental Protection

GOVERNMENT RECORDS REQUEST FORM

IMPORTANT NOTICE

Please read this entire form carefully as it contains important information concerning the response to your record request, accessing records, disputing denials, and your rights concerning government records. For further information, access WWW.NJ.GOV/DEP/OPRA.

Requestor Information

First Name: RICHARD MI J Last Name MAILHOT

Company: DRESDNER ROBIN

Mailing Address: 55 LANE ROAD SUITE 220

City: Fairfield State: NJ Zip: 07004 Email: rmailhot@dresdnerrobin.com

Business Telephone: (201) 725-8270 Extension

Facsimile Telephone: () -

State Use Only

Tracking #	290993
Received Date	05/07/2021
Access Method	**Send Electronic copies**

All matters relating to the response and access of any records identified for this request should be directed to:

NJDEP – Office of Record Access
401 East State Street
PO Box 420 Mail Code 401-06Q
Trenton, New Jersey 08625-0420

Tele #: (609) 341-3121
Fax #: (609) 292-1177

Record Request Details:

For the preparation of a Preliminary Assessment Report, we are requesting review of the Right-to-Know files for PI# 71277200000.

Disposition Notes

Based on this record request, responsive records have been identified and will be emailed to you within 5-business days. Requestor may contact the Office of Record Access at 609-341-3121 to obtain further information.

Addendum Disposition Notes: Please be advised that at this time, due to the circumstances surrounding the ongoing COVID-19 pandemic and the Governor directing State employees to work remotely and limitation of onsite resources, the NJDEP may not be able to provide the records within the normal identified timeframes (See N.J.S.A. 47:1A-5(i)(2)). We apologize for this potential inconvenience.

Record Request Response

In Progress	–	Open	
Filled	–	Closed	X
Denied	–	Closed	
Partial	–	Closed	

Matthew J. Coefer 05/12/2021

Custodian Signature **Date**

Access to Government Records Under the New Jersey Open Public Records Act (N.J.S.A. 47:1A-1 et seq.)

Information Regarding the Requested Records		
If your request is in reference to a single facility, please provide the name of the facility, and the name of the operator name of the facility:	Facility Name: **Eagle Auto Sales of Jersey City Inc.** Operator Name:	
Please provide the owner name the facility or parcel of land:	Owner Name:	
If your request is in reference to a specific parcel of land, please provide the street address, block, lot and property owner of the parcel of land: (Note: if the property in question is over multiple blocks and lots, please list all in the description field below)	Street Address 1: **682 Garfield Avenue** Street Address 2: Block: Lot:	
If your request is in reference to a facility, site or parcel of land, please provide the Municipality and County where the facility, site or parcel of land is located:	County: **Hudson** Municipality: **Jersey City**	
If the request is in reference to a particular permit issued by NJDEP, please provide the type of permit and any identifying numbers such as permit, incident or case numbers. (i.e. Fishing, Hunting, Hazardous Waste, Solid Waste, Land Use, NJPDES, Pesticides, Stream Encroachment, TWA, UST, Water Allocation)	List Permit Type:	List ID Numbers:
If your request is in reference to an individual, please provide the individual's name and type, and if the individual is a DEP employee, your relationship with the individual:	Individual's name: Type of Individual: Relationship:	
If the an individual was specified above, the individual was DEP Licensed, please specify the license type the individual holds:	License Type:	

The New Jersey Department of Environmental Protection has responded to your submitted Open Public Records Act (OPRA) record request. The following information will help you understand the response and your next available actions.

Tracking #: This is the Department's assigned Tracking # to your OPRA record request, which should be used in all corresponding matters.

Record Request Response:

- **In Progress** – Based on the nature of the request, the records sought, and/or the manner to which the records may exists, the Department requires additional time to investigate and respond to the request.
- **Filled** – Based on the information provided in your request, the Department was able to investigate and respond to your record request.
- **Denied** – Based on the nature of the request and/or the records sought, the Department has denied your request pursuant to a specific exemption(s) cited in N.J.S.A. 47:1A-1 seq.
- **Partial** – The Department has identified both responsive government records and records being denied based on the nature of the request and/or the records sought, that do not meet the definition of a government record pursuant to a specific exemption(s) cited in N.J.S.A. 47:1A-1 seq.

Disposition Notes: Provides detailed information concerning the Department's response to your request.

Accessing Records: Dependent on the volume of records and your interest, there are five (5) methods available to access the responsive government records:

- **File Review** – Schedule a file review with the Department to directly access the records and take notes or tag records of interest for copying. Copying can be performed by either the Department's onsite Copying Unit at State duplication fee costs or by the requester employing a Copy Vendor Service. If there are records stored in archives, a five-day processing period will be included prior to scheduling a review.
- **Copy Request** – All records of interest will be copied by the Department's onsite Copying Unit at State duplication fee costs unless a Copy Vendor Service is employed.
- **Electronic Records Request** – Dependent on the size & nature of the e-records, the Department will email the records or provide a CD or DVD.
- **Fax Request** – Based on the number of pages, the Department faxes the responsive records.

Access to Government Records Under the New Jersey Open Public Records Act (N.J.S.A. 47:1A-1 et seq.)

- **Web Access** – The responsive records can be access directly through the Department's web site. Web address will be provided.

1. The fees for duplication of a government record are specified below. We will notify you of any special charges, special service charges or other additional charges authorized by State law or regulation before processing your request. Payment shall be made by check or money order payable to the State of New Jersey and mailed to the address specified below.

   Hard Copies: Letter & Legal size = $0.05 per page
   Oversized Maps (Color) = $5.00 per map
   Oversized Maps (B&W) = $3.00 per map

   Electronic Records: CDs = $0.55 per CD
   DVDs = $0.55 per DVD

2. Pursuant to OPRA (C.47:1A-5c & C47:1A-5d), the Department will apply special service charge for any extraordinary expenditure of time and effort to accommodate a request. The special service charge will be based on the actual direct cost of providing the records. The requester shall have the opportunity to review and object to the charge prior to it being incurred; however, in the event the requester objects to the special service charge, the request will be closed and access to the records will not be granted.

3. By law, the Department must notify you that it grants or denies a request for access to government records within seven business days after the custodian of the record requested receives the request, provided that the record is currently available and not in storage. If the record requested is not currently available or is in storage, the custodian will advise you within seven business days when the record can be made available and the estimated cost. You may agree with the custodian to extend the time for making records available, or granting or denying your request.

4. You may be denied access to a government record if your request would substantially disrupt agency operations and the custodian is unable to reach a reasonable solution with you.

5. If the Department was unable to comply with your request for access to a government record, the custodian will indicate the reasons for denial on the request form.

6. Except as otherwise provided by law or by agreement with the requester, if the custodian of the record requested fails to respond to you within seven business days of receiving a request form, the failure to respond will be considered a denial of your request.

7. **Resolution of Disputed Findings:**

   In the event that a requester does not agree with the Department's record response, the requester should:

   No Records - Reexamined the request details to evaluate if all of the information was provided that could aid the Department in locating records. The Department's ability to identify records of interest is in direct correlation to matching the Department information with the information provided on the request. Such important identifiers are Facility/Site Name, Address, Case #, Permit #, Block/Lot.

   Denial - If your request for access to a government record has been denied or unfilled within the time permitted by law, you have a right to challenge the decision by the Department to deny access. The Department denies access to records only when those records do not meet the definition of a government record and/or public access is not allowed pursuant to the law. At your option, you may either:

   a. Contact the Office of Record Access to re-visit the matter or provide further explanation.

   b. Institute a proceeding in the Superior Court of New Jersey

   c. File a complaint in writing with the Government Records Council (GRC). You may contact the GRC by toll-free telephone at 866-850-0511, by mail at PO Box 819, Trenton, NJ, 08625, by e-mail at *grc@dca.state.nj.us*, or at their web site at *www.state.nj.us/grc*. The Council can also respond to other questions about the law.

8. Information provided on this form may be subject to disclosure under the Open Public Records Act.

Revised Addendum Disposition Notes: NONE

State of New Jersey

Department of Environmental Protection

GOVERNMENT RECORDS REQUEST FORM

IMPORTANT NOTICE

Please read this entire form carefully as it contains important information concerning the response to your record request, accessing records, disputing denials, and your rights concerning government records. For further information, access WWW.NJ.GOV/DEP/OPRA.

Requestor Information

First Name: RICHARD MI J Last Name MAILHOT

Company: DRESDNER ROBIN

Mailing Address: 55 LANE ROAD SUITE 220

City: Fairfield Twp State: NJ Zip: 07004 Email: rmailhot@dresdnerrobin.com

Business Telephone: (201) 725-8270 Extension

Facsimile Telephone: () -

State Use Only

Tracking #	290994
Received Date	05/07/2021
Access Method	**Send Electronic copies**

All matters relating to the response and access of any records identified for this request should be directed to:

NJDEP – Office of Record Access
401 East State Street
PO Box 420 Mail Code 401-06Q
Trenton, New Jersey 08625-0420

Tele #: (609) 341-3121
Fax #: (609) 292-1177

Record Request Details:

For the preparation of a Preliminary Assessment Report, we are requesting review of the Site Remediation Program files for PI# 022126.

Disposition Notes

Based on this record request,responsive records have been identified and available for access. Requester should contact the Office of Record Access at 609-341-3121 to schedule a file review, copies, or to obtain further information.

Record Request Response

In Progress	–	Open	
Filled	–	Closed	**X**
Denied	–	Closed	
Partial	–	Closed	

Addendum Disposition Notes: Please be advised that at this time, due to the circumstances surrounding the ongoing COVID-19 pandemic and the direction of the Governor to strictly observe the practice of social distancing and directing State employees to work remotely; the NJDEP is not able to fully respond to record requests within the prescribed timeframe under the Open Public Records Act, N.J.S.A. 47:1A-1 et seq (OPRA). The NJDEP work force has transitioned to work remotely from home, impacting the ability of the NJDEP to access onsite and archived government records, conduct onsite inspections, and copy responsive records. In accordance with N.J.S.A. 47:1A-5(i)(2) and in maintaining consistency with the social distancing directives of the Governor, the NJDEP is not able to provide access to the identified responsive records within the normal scheduling times. The NJDEP will try its best to provide access to the records based on onsite resources and capabilities. We apologize for this inconvenience.

Matthew J. Cooper 05/10/2021

Custodian Signature **Date**

Access to Government Records Under the New Jersey Open Public Records Act (N.J.S.A. 47:1A-1 et seq.)

Information Regarding the Requested Records		
If your request is in reference to a single facility, please provide the name of the facility, and the name of the operator name of the facility:	Facility Name: **Frank B Ross Co. Inc.** Operator Name:	
Please provide the owner name the facility or parcel of land:	Owner Name:	
If your request is in reference to a specific parcel of land, please provide the street address, block, lot and property owner of the parcel of land: (Note: if the property in question is over multiple blocks and lots, please list all in the description field below)	Street Address 1: Street Address 2: Block: Lot:	
If your request is in reference to a facility, site or parcel of land, please provide the Municipality and County where the facility, site or parcel of land is located:	County: **Hudson** Municipality: **Jersey City**	
If the request is in reference to a particular permit issued by NJDEP, please provide the type of permit and any identifying numbers such as permit, incident or case numbers. (i.e. Fishing, Hunting, Hazardous Waste, Solid Waste, Land Use, NJPDES, Pesticides, Stream Encroachment, TWA, UST, Water Allocation)	List Permit Type:	List ID Numbers:
If your request is in reference to an individual, please provide the individual's name and type, and if the individual is a DEP employee, your relationship with the individual:	Individual's name: Type of Individual: Relationship:	
If the an individual was specified above, the individual was DEP Licensed, please specify the license type the individual holds:	License Type:	

The New Jersey Department of Environmental Protection has responded to your submitted Open Public Records Act (OPRA) record request. The following information will help you understand the response and your next available actions.

Tracking #: This is the Department's assigned Tracking # to your OPRA record request, which should be used in all corresponding matters.

Record Request Response:

- **In Progress** – Based on the nature of the request, the records sought, and/or the manner to which the records may exists, the Department requires additional time to investigate and respond to the request.
- **Filled** – Based on the information provided in your request, the Department was able to investigate and respond to your record request.
- **Denied** – Based on the nature of the request and/or the records sought, the Department has denied your request pursuant to a specific exemption(s) cited in N.J.S.A. 47:1A-1 seq.
- **Partial** – The Department has identified both responsive government records and records being denied based on the nature of the request and/or the records sought, that do not meet the definition of a government record pursuant to a specific exemption(s) cited in N.J.S.A. 47:1A-1 seq.

Disposition Notes: Provides detailed information concerning the Department's response to your request.

Accessing Records: Dependent on the volume of records and your interest, there are five (5) methods available to access the responsive government records:

- **File Review** – Schedule a file review with the Department to directly access the records and take notes or tag records of interest for copying. Copying can be performed by either the Department's onsite Copying Unit at State duplication fee costs or by the requester employing a Copy Vendor Service. If there are records stored in archives, a five-day processing period will be included prior to scheduling a review.
- **Copy Request** – All records of interest will be copied by the Department's onsite Copying Unit at State duplication fee costs unless a Copy Vendor Service is employed.
- **Electronic Records Request** – Dependent on the size & nature of the e-records, the Department will email the records or provide a CD or DVD.
- **Fax Request** – Based on the number of pages, the Department faxes the responsive records.

Access to Government Records Under the New Jersey Open Public Records Act (N.J.S.A. 47:1A-1 et seq.)

- **Web Access** – The responsive records can be access directly through the Department's web site. Web address will be provided.

1. The fees for duplication of a government record are specified below. We will notify you of any special charges, special service charges or other additional charges authorized by State law or regulation before processing your request. Payment shall be made by check or money order payable to the State of New Jersey and mailed to the address specified below.

   Hard Copies: Letter & Legal size = $0.05 per page
   Oversized Maps (Color) = $5.00 per map
   Oversized Maps (B&W) = $3.00 per map

   Electronic Records: CDs = $0.55 per CD
   DVDs = $0.55 per DVD

2. Pursuant to OPRA (C.47:1A-5c & C47:1A-5d), the Department will apply special service charge for any extraordinary expenditure of time and effort to accommodate a request. The special service charge will be based on the actual direct cost of providing the records. The requester shall have the opportunity to review and object to the charge prior to it being incurred; however, in the event the requester objects to the special service charge, the request will be closed and access to the records will not be granted.

3. By law, the Department must notify you that it grants or denies a request for access to government records within seven business days after the custodian of the record requested receives the request, provided that the record is currently available and not in storage. If the record requested is not currently available or is in storage, the custodian will advise you within seven business days when the record can be made available and the estimated cost. You may agree with the custodian to extend the time for making records available, or granting or denying your request.

4. You may be denied access to a government record if your request would substantially disrupt agency operations and the custodian is unable to reach a reasonable solution with you.

5. If the Department was unable to comply with your request for access to a government record, the custodian will indicate the reasons for denial on the request form.

6. Except as otherwise provided by law or by agreement with the requester, if the custodian of the record requested fails to respond to you within seven business days of receiving a request form, the failure to respond will be considered a denial of your request.

7. **Resolution of Disputed Findings:**

   In the event that a requester does not agree with the Department's record response, the requester should:

   No Records - Reexamined the request details to evaluate if all of the information was provided that could aid the Department in locating records. The Department's ability to identify records of interest is in direct correlation to matching the Department information with the information provided on the request. Such important identifiers are Facility/Site Name, Address, Case #, Permit #, Block/Lot.

   Denial - If your request for access to a government record has been denied or unfilled within the time permitted by law, you have a right to challenge the decision by the Department to deny access. The Department denies access to records only when those records do not meet the definition of a government record and/or public access is not allowed pursuant to the law. At your option, you may either:

   a. Contact the Office of Record Access to re-visit the matter or provide further explanation.

   b. Institute a proceeding in the Superior Court of New Jersey

   c. File a complaint in writing with the Government Records Council (GRC). You may contact the GRC by toll-free telephone at 866-850-0511, by mail at PO Box 819, Trenton, NJ, 08625, by e-mail at *grc@dca.state.nj.us*, or at their web site at *www.state.nj.us/grc*. The Council can also respond to other questions about the law.

8. Information provided on this form may be subject to disclosure under the Open Public Records Act.

Revised Addendum Disposition Notes: NONE

State of New Jersey
Department of Environmental Protection
GOVERNMENT RECORDS REQUEST FORM

IMPORTANT NOTICE

Please read this entire form carefully as it contains important information concerning the response to your record request, accessing records, disputing denials, and your rights concerning government records. For further information, access WWW.NJ.GOV/DEP/OPRA.

Requestor Information

First Name: RICHARD MI J Last Name MAILHOT

Company: DRESDNER ROBIN

Mailing Address: 55 LANE ROAD SUITE 220

City: Fairfield Twp State: NJ Zip: 07004 Email: rmailhot@dresdnerrobin.com

Business Telephone: (201) 725-8270 Extension

Facsimile Telephone: () -

State Use Only

Tracking #	290997
Received Date	05/07/2021
Access Method	**Send Electronic copies**

All matters relating to the response and access of any records identified for this request should be directed to:

NJDEP – Office of Record Access
401 East State Street
PO Box 420 Mail Code 401-06Q
Trenton, New Jersey 08625-0420

Tele #: (609) 341-3121
Fax #: (609) 292-1177

Record Request Details:

For the preparation of a Preliminary Assessment Report, we are requesting review of the Site Remediation Program files for PI# 298044.

Disposition Notes

Based on this record request,responsive records have been identified and available for access. Requester should contact the Office of Record Access at 609-341-3121 to schedule a file review, copies, or to obtain further information.

Addendum Disposition Notes: Please be advised that at this time, in accordance with N.J.S.A. 47:1A-5(i)(2) due to the circumstances surrounding the ongoing COVID-19 pandemic and the direction of the Governor to strictly observe the practice of social distancing and directing State employees to work remotely; the NJDEP is not able to provide access to the identified responsive records within the normal scheduling times. The NJDEP work force has transitioned to work remotely from home, impacting the ability of the NJDEP to readily access onsite and archived government records, conduct onsite inspections, and copy responsive records. The NJDEP will try its best to provide access as soon as possible to responsive records (i.e. inspection of records or copies) based on onsite resources and capabilities. We apologize for this inconvenience.

Record Request Response

In Progress	–	Open	
Filled	–	Closed	**X**
Denied	–	Closed	
Partial	–	Closed	

Matthew J. Cooper 05/12/2021

Custodian Signature **Date**

Access to Government Records Under the New Jersey Open Public Records Act (N.J.S.A. 47:1A-1 et seq.)

Information Regarding the Requested Records		
If your request is in reference to a single facility, please provide the name of the facility, and the name of the operator name of the facility:	Facility Name: **437-445 Whiton Street** Operator Name:	
Please provide the owner name the facility or parcel of land:	Owner Name:	
If your request is in reference to a specific parcel of land, please provide the street address, block, lot and property owner of the parcel of land: (Note: if the property in question is over multiple blocks and lots, please list all in the description field below)	Street Address 1: **437-445 Whiton Street** Street Address 2: Block: Lot:	
If your request is in reference to a facility, site or parcel of land, please provide the Municipality and County where the facility, site or parcel of land is located:	County: **Hudson** Municipality: **Jersey City**	
If the request is in reference to a particular permit issued by NJDEP, please provide the type of permit and any identifying numbers such as permit, incident or case numbers. (i.e. Fishing, Hunting, Hazardous Waste, Solid Waste, Land Use, NJPDES, Pesticides, Stream Encroachment, TWA, UST, Water Allocation)	List Permit Type:	List ID Numbers:
If your request is in reference to an individual, please provide the individual's name and type, and if the individual is a DEP employee, your relationship with the individual:	Individual's name: Type of Individual: Relationship:	
If the an individual was specified above, the individual was DEP Licensed, please specify the license type the individual holds:	License Type:	

The New Jersey Department of Environmental Protection has responded to your submitted Open Public Records Act (OPRA) record request. The following information will help you understand the response and your next available actions.

Tracking #: This is the Department's assigned Tracking # to your OPRA record request, which should be used in all corresponding matters.

Record Request Response:

- **In Progress** – Based on the nature of the request, the records sought, and/or the manner to which the records may exists, the Department requires additional time to investigate and respond to the request.
- **Filled** – Based on the information provided in your request, the Department was able to investigate and respond to your record request.
- **Denied** – Based on the nature of the request and/or the records sought, the Department has denied your request pursuant to a specific exemption(s) cited in N.J.S.A. 47:1A-1 seq.
- **Partial** – The Department has identified both responsive government records and records being denied based on the nature of the request and/or the records sought, that do not meet the definition of a government record pursuant to a specific exemption(s) cited in N.J.S.A. 47:1A-1 seq.

Disposition Notes: Provides detailed information concerning the Department's response to your request.

Accessing Records: Dependent on the volume of records and your interest, there are five (5) methods available to access the responsive government records:

- **File Review** – Schedule a file review with the Department to directly access the records and take notes or tag records of interest for copying. Copying can be performed by either the Department's onsite Copying Unit at State duplication fee costs or by the requester employing a Copy Vendor Service. If there are records stored in archives, a five-day processing period will be included prior to scheduling a review.
- **Copy Request** – All records of interest will be copied by the Department's onsite Copying Unit at State duplication fee costs unless a Copy Vendor Service is employed.
- **Electronic Records Request** – Dependent on the size & nature of the e-records, the Department will email the records or provide a CD or DVD.
- **Fax Request** – Based on the number of pages, the Department faxes the responsive records.

Access to Government Records Under the New Jersey Open Public Records Act (N.J.S.A. 47:1A-1 et seq.)

- **Web Access** – The responsive records can be access directly through the Department's web site. Web address will be provided.

1. The fees for duplication of a government record are specified below. We will notify you of any special charges, special service charges or other additional charges authorized by State law or regulation before processing your request. Payment shall be made by check or money order payable to the State of New Jersey and mailed to the address specified below.

   Hard Copies: Letter & Legal size = $0.05 per page
   Oversized Maps (Color) = $5.00 per map
   Oversized Maps (B&W) = $3.00 per map

   Electronic Records: CDs = $0.55 per CD
   DVDs = $0.55 per DVD

2. Pursuant to OPRA (C.47:1A-5c & C47:1A-5d), the Department will apply special service charge for any extraordinary expenditure of time and effort to accommodate a request. The special service charge will be based on the actual direct cost of providing the records. The requester shall have the opportunity to review and object to the charge prior to it being incurred; however, in the event the requester objects to the special service charge, the request will be closed and access to the records will not be granted.

3. By law, the Department must notify you that it grants or denies a request for access to government records within seven business days after the custodian of the record requested receives the request, provided that the record is currently available and not in storage. If the record requested is not currently available or is in storage, the custodian will advise you within seven business days when the record can be made available and the estimated cost. You may agree with the custodian to extend the time for making records available, or granting or denying your request.

4. You may be denied access to a government record if your request would substantially disrupt agency operations and the custodian is unable to reach a reasonable solution with you.

5. If the Department was unable to comply with your request for access to a government record, the custodian will indicate the reasons for denial on the request form.

6. Except as otherwise provided by law or by agreement with the requester, if the custodian of the record requested fails to respond to you within seven business days of receiving a request form, the failure to respond will be considered a denial of your request.

7. **Resolution of Disputed Findings:**

   In the event that a requester does not agree with the Department's record response, the requester should:

   No Records - Reexamined the request details to evaluate if all of the information was provided that could aid the Department in locating records. The Department's ability to identify records of interest is in direct correlation to matching the Department information with the information provided on the request. Such important identifiers are Facility/Site Name, Address, Case #, Permit #, Block/Lot.

   Denial - If your request for access to a government record has been denied or unfilled within the time permitted by law, you have a right to challenge the decision by the Department to deny access. The Department denies access to records only when those records do not meet the definition of a government record and/or public access is not allowed pursuant to the law. At your option, you may either:

   a. Contact the Office of Record Access to re-visit the matter or provide further explanation.

   b. Institute a proceeding in the Superior Court of New Jersey

   c. File a complaint in writing with the Government Records Council (GRC). You may contact the GRC by toll-free telephone at 866-850-0511, by mail at PO Box 819, Trenton, NJ, 08625, by e-mail at *grc@dca.state.nj.us*, or at their web site at *www.state.nj.us/grc*. The Council can also respond to other questions about the law.

8. Information provided on this form may be subject to disclosure under the Open Public Records Act.

Revised Addendum Disposition Notes: NONE

State of New Jersey

Department of Environmental Protection

GOVERNMENT RECORDS REQUEST FORM

IMPORTANT NOTICE

Please read this entire form carefully as it contains important information concerning the response to your record request, accessing records, disputing denials, and your rights concerning government records. For further information, access WWW.NJ.GOV/DEP/OPRA.

Requestor Information

First Name: RICHARD MI J Last Name MAILHOT

Company: DRESDNER ROBIN

Mailing Address: 55 LANE ROAD

City: Fairfield Twp State: NJ Zip: 07004 Email: rmailhot@dresdnerrobin.com

Business Telephone: (201) 725-8270 Extension

Facsimile Telephone: () -

State Use Only

Tracking #	291000
Received Date	05/07/2021
Access Method	**Send Electronic copies**

All matters relating to the response and access of any records identified for this request should be directed to:

NJDEP – Office of Record Access
401 East State Street
PO Box 420 Mail Code 401-06Q
Trenton, New Jersey 08625-0420

Tele #: (609) 341-3121
Fax #: (609) 292-1177

Record Request Details:

For the preparation of a Preliminary Assessment Report, we are requesting review of the Site Remediation Program files for PI#s 330616 & 917858.

Disposition Notes

Based on this record request,responsive records have been identified and available for access. Requester should contact the Office of Record Access at 609-341-3121 to schedule a file review, copies, or to obtain further information.

Addendum Disposition Notes: Please be advised that at this time, in accordance with N.J.S.A. 47:1A-5(i)(2) due to the circumstances surrounding the ongoing COVID-19 pandemic and the direction of the Governor to strictly observe the practice of social distancing and directing State employees to work remotely; the NJDEP is not able to provide access to the identified responsive records within the normal scheduling times. The NJDEP work force has transitioned to work remotely from home, impacting the ability of the NJDEP to readily access onsite and archived government records, conduct onsite inspections, and copy responsive records. The NJDEP will try its best to provide access as soon as possible to responsive records (i.e. inspection of records or copies) based on onsite resources and capabilities. We apologize for this inconvenience.

Record Request Response

In Progress	–	Open	
Filled	–	Closed	**X**
Denied	–	Closed	
Partial	–	Closed	

Matthew J. Cooper

05/11/2021

Custodian Signature **Date**

Access to Government Records Under the New Jersey Open Public Records Act (N.J.S.A. 47:1A-1 et seq.)

Information Regarding the Requested Records		
If your request is in reference to a single facility, please provide the name of the facility, and the name of the operator name of the facility:	Facility Name: **262 Johnston Avenue** Operator Name:	
Please provide the owner name the facility or parcel of land:	Owner Name:	
If your request is in reference to a specific parcel of land, please provide the street address, block, lot and property owner of the parcel of land: (Note: if the property in question is over multiple blocks and lots, please list all in the description field below)	Street Address 1: **262 Johnston Avenue** Street Address 2: Block: Lot:	
If your request is in reference to a facility, site or parcel of land, please provide the Municipality and County where the facility, site or parcel of land is located:	County: **Hudson** Municipality: **Jersey City**	
If the request is in reference to a particular permit issued by NJDEP, please provide the type of permit and any identifying numbers such as permit, incident or case numbers. (i.e. Fishing, Hunting, Hazardous Waste, Solid Waste, Land Use, NJPDES, Pesticides, Stream Encroachment, TWA, UST, Water Allocation)	List Permit Type:	List ID Numbers:
If your request is in reference to an individual, please provide the individual's name and type, and if the individual is a DEP employee, your relationship with the individual:	Individual's name: Type of Individual: Relationship:	
If the an individual was specified above, the individual was DEP Licensed, please specify the license type the individual holds:	License Type:	

The New Jersey Department of Environmental Protection has responded to your submitted Open Public Records Act (OPRA) record request. The following information will help you understand the response and your next available actions.

Tracking #: This is the Department's assigned Tracking # to your OPRA record request, which should be used in all corresponding matters.

Record Request Response:

- **In Progress** – Based on the nature of the request, the records sought, and/or the manner to which the records may exists, the Department requires additional time to investigate and respond to the request.
- **Filled** – Based on the information provided in your request, the Department was able to investigate and respond to your record request.
- **Denied** – Based on the nature of the request and/or the records sought, the Department has denied your request pursuant to a specific exemption(s) cited in N.J.S.A. 47:1A-1 seq.
- **Partial** – The Department has identified both responsive government records and records being denied based on the nature of the request and/or the records sought, that do not meet the definition of a government record pursuant to a specific exemption(s) cited in N.J.S.A. 47:1A-1 seq.

Disposition Notes: Provides detailed information concerning the Department's response to your request.

Accessing Records: Dependent on the volume of records and your interest, there are five (5) methods available to access the responsive government records:

- **File Review** – Schedule a file review with the Department to directly access the records and take notes or tag records of interest for copying. Copying can be performed by either the Department's onsite Copying Unit at State duplication fee costs or by the requester employing a Copy Vendor Service. If there are records stored in archives, a five-day processing period will be included prior to scheduling a review.
- **Copy Request** – All records of interest will be copied by the Department's onsite Copying Unit at State duplication fee costs unless a Copy Vendor Service is employed.
- **Electronic Records Request** – Dependent on the size & nature of the e-records, the Department will email the records or provide a CD or DVD.
- **Fax Request** – Based on the number of pages, the Department faxes the responsive records.

Access to Government Records Under the New Jersey Open Public Records Act (N.J.S.A. 47:1A-1 et seq.)

- **Web Access** – The responsive records can be access directly through the Department's web site. Web address will be provided.

1. The fees for duplication of a government record are specified below. We will notify you of any special charges, special service charges or other additional charges authorized by State law or regulation before processing your request. Payment shall be made by check or money order payable to the State of New Jersey and mailed to the address specified below.

   Hard Copies: Letter & Legal size = $0.05 per page
   Oversized Maps (Color) = $5.00 per map
   Oversized Maps (B&W) = $3.00 per map

   Electronic Records: CDs = $0.55 per CD
   DVDs = $0.55 per DVD

2. Pursuant to OPRA (C.47:1A-5c & C47:1A-5d), the Department will apply special service charge for any extraordinary expenditure of time and effort to accommodate a request. The special service charge will be based on the actual direct cost of providing the records. The requester shall have the opportunity to review and object to the charge prior to it being incurred; however, in the event the requester objects to the special service charge, the request will be closed and access to the records will not be granted.

3. By law, the Department must notify you that it grants or denies a request for access to government records within seven business days after the custodian of the record requested receives the request, provided that the record is currently available and not in storage. If the record requested is not currently available or is in storage, the custodian will advise you within seven business days when the record can be made available and the estimated cost. You may agree with the custodian to extend the time for making records available, or granting or denying your request.

4. You may be denied access to a government record if your request would substantially disrupt agency operations and the custodian is unable to reach a reasonable solution with you.

5. If the Department was unable to comply with your request for access to a government record, the custodian will indicate the reasons for denial on the request form.

6. Except as otherwise provided by law or by agreement with the requester, if the custodian of the record requested fails to respond to you within seven business days of receiving a request form, the failure to respond will be considered a denial of your request.

7. **Resolution of Disputed Findings:**

   In the event that a requester does not agree with the Department's record response, the requester should:

   No Records - Reexamined the request details to evaluate if all of the information was provided that could aid the Department in locating records. The Department's ability to identify records of interest is in direct correlation to matching the Department information with the information provided on the request. Such important identifiers are Facility/Site Name, Address, Case #, Permit #, Block/Lot.

   Denial - If your request for access to a government record has been denied or unfilled within the time permitted by law, you have a right to challenge the decision by the Department to deny access. The Department denies access to records only when those records do not meet the definition of a government record and/or public access is not allowed pursuant to the law. At your option, you may either:

   a. Contact the Office of Record Access to re-visit the matter or provide further explanation.

   b. Institute a proceeding in the Superior Court of New Jersey

   c. File a complaint in writing with the Government Records Council (GRC). You may contact the GRC by toll-free telephone at 866-850-0511, by mail at PO Box 819, Trenton, NJ, 08625, by e-mail at *grc@dca.state.nj.us*, or at their web site at *www.state.nj.us/grc*. The Council can also respond to other questions about the law.

8. Information provided on this form may be subject to disclosure under the Open Public Records Act.

Revised Addendum Disposition Notes: NONE

State of New Jersey

Department of Environmental Protection

GOVERNMENT RECORDS REQUEST FORM

IMPORTANT NOTICE

Please read this entire form carefully as it contains important information concerning the response to your record request, accessing records, disputing denials, and your rights concerning government records. For further information, access WWW.NJ.GOV/DEP/OPRA.

Requestor Information

First Name: JENNIFER MI Last Name AYARS

Company: DRESDNER ROBIN

Mailing Address: 55 LANE ROAD SUITE 220

City: Fairfield State: NJ Zip: 07004 Email: jayars@dresdnerrobin.com

Business Telephone: (862) 930-4888 Extension

Facsimile Telephone: () -

State Use Only

Tracking #	300104
Received Date	09/29/2021
Access Method	**Send Electronic copies**

All matters relating to the response and access of any records identified for this request should be directed to:

NJDEP – Office of Record Access
401 East State Street
PO Box 420 Mail Code 401-06Q
Trenton, New Jersey 08625-0420

Tele #: (609) 341-3121
Fax #: (609) 292-1177

Record Request Details:

We are requesting a review of the Site Remediation files for PI #265202

Disposition Notes

Based on this record request,responsive records have been identified and available for access. Requester should contact the Office of Record Access at 609-341-3121 to schedule a file review, copies, or to obtain further information.

Addendum Disposition Notes: NONE

Record Request Response

In Progress	–	Open	
Filled	–	Closed	X
Denied	–	Closed	
Partial	–	Closed	

Matthew J. Cooper 09/30/2021

Custodian Signature **Date**

Access to Government Records Under the New Jersey Open Public Records Act (N.J.S.A. 47:1A-1 et seq.)

Information Regarding the Requested Records		
If your request is in reference to a single facility, please provide the name of the facility, and the name of the operator name of the facility:	Facility Name: **Desimon Auto Body** Operator Name:	
Please provide the owner name the facility or parcel of land:	Owner Name:	
If your request is in reference to a specific parcel of land, please provide the street address, block, lot and property owner of the parcel of land: (Note: if the property in question is over multiple blocks and lots, please list all in the description field below)	Street Address 1: **380 Newark Ave** Street Address 2: Block: **9806** Lot: **8**	
If your request is in reference to a facility, site or parcel of land, please provide the Municipality and County where the facility, site or parcel of land is located:	County: **Hudson** Municipality: **Jersey City**	
If the request is in reference to a particular permit issued by NJDEP, please provide the type of permit and any identifying numbers such as permit, incident or case numbers. (i.e. Fishing, Hunting, Hazardous Waste, Solid Waste, Land Use, NJPDES, Pesticides, Stream Encroachment, TWA, UST, Water Allocation)	List Permit Type:	List ID Numbers:
If your request is in reference to an individual, please provide the individual's name and type, and if the individual is a DEP employee, your relationship with the individual:	Individual's name: Type of Individual: Relationship:	
If the an individual was specified above, the individual was DEP Licensed, please specify the license type the individual holds:	License Type:	

The New Jersey Department of Environmental Protection has responded to your submitted Open Public Records Act (OPRA) record request. The following information will help you understand the response and your next available actions.

Tracking #: This is the Department's assigned Tracking # to your OPRA record request, which should be used in all corresponding matters.

Record Request Response:

- **In Progress** – Based on the nature of the request, the records sought, and/or the manner to which the records may exists, the Department requires additional time to investigate and respond to the request.
- **Filled** – Based on the information provided in your request, the Department was able to investigate and respond to your record request.
- **Denied** – Based on the nature of the request and/or the records sought, the Department has denied your request pursuant to a specific exemption(s) cited in N.J.S.A. 47:1A-1 seq.
- **Partial** – The Department has identified both responsive government records and records being denied based on the nature of the request and/or the records sought, that do not meet the definition of a government record pursuant to a specific exemption(s) cited in N.J.S.A. 47:1A-1 seq.

Disposition Notes: Provides detailed information concerning the Department's response to your request.

Accessing Records: Dependent on the volume of records and your interest, there are five (5) methods available to access the responsive government records:

- **File Review** – Schedule a file review with the Department to directly access the records and take notes or tag records of interest for copying. Copying can be performed by either the Department's onsite Copying Unit at State duplication fee costs or by the requester employing a Copy Vendor Service. If there are records stored in archives, a five-day processing period will be included prior to scheduling a review.
- **Copy Request** – All records of interest will be copied by the Department's onsite Copying Unit at State duplication fee costs unless a Copy Vendor Service is employed.
- **Electronic Records Request** – Dependent on the size & nature of the e-records, the Department will email the records or provide a CD or DVD.
- **Fax Request** – Based on the number of pages, the Department faxes the responsive records.

Access to Government Records Under the New Jersey Open Public Records Act (N.J.S.A. 47:1A-1 et seq.)

- **Web Access** – The responsive records can be access directly through the Department's web site. Web address will be provided.

1. The fees for duplication of a government record are specified below. We will notify you of any special charges, special service charges or other additional charges authorized by State law or regulation before processing your request. Payment shall be made by check or money order payable to the State of New Jersey and mailed to the address specified below.

   Hard Copies: Letter & Legal size = $0.05 per page
   Oversized Maps (Color) = $5.00 per map
   Oversized Maps (B&W) = $3.00 per map

   Electronic Records: CDs = $0.55 per CD
   DVDs = $0.55 per DVD

2. Pursuant to OPRA (C.47:1A-5c & C47:1A-5d), the Department will apply special service charge for any extraordinary expenditure of time and effort to accommodate a request. The special service charge will be based on the actual direct cost of providing the records. The requester shall have the opportunity to review and object to the charge prior to it being incurred; however, in the event the requester objects to the special service charge, the request will be closed and access to the records will not be granted.

3. By law, the Department must notify you that it grants or denies a request for access to government records within seven business days after the custodian of the record requested receives the request, provided that the record is currently available and not in storage. If the record requested is not currently available or is in storage, the custodian will advise you within seven business days when the record can be made available and the estimated cost. You may agree with the custodian to extend the time for making records available, or granting or denying your request.

4. You may be denied access to a government record if your request would substantially disrupt agency operations and the custodian is unable to reach a reasonable solution with you.

5. If the Department was unable to comply with your request for access to a government record, the custodian will indicate the reasons for denial on the request form.

6. Except as otherwise provided by law or by agreement with the requester, if the custodian of the record requested fails to respond to you within seven business days of receiving a request form, the failure to respond will be considered a denial of your request.

7. **Resolution of Disputed Findings:**

   In the event that a requester does not agree with the Department's record response, the requester should:

   No Records - Reexamined the request details to evaluate if all of the information was provided that could aid the Department in locating records. The Department's ability to identify records of interest is in direct correlation to matching the Department information with the information provided on the request. Such important identifiers are Facility/Site Name, Address, Case #, Permit #, Block/Lot.

   Denial - If your request for access to a government record has been denied or unfilled within the time permitted by law, you have a right to challenge the decision by the Department to deny access. The Department denies access to records only when those records do not meet the definition of a government record and/or public access is not allowed pursuant to the law. At your option, you may either:

   a. Contact the Office of Record Access to re-visit the matter or provide further explanation.

   b. Institute a proceeding in the Superior Court of New Jersey

   c. File a complaint in writing with the Government Records Council (GRC). You may contact the GRC by toll-free telephone at 866-850-0511, by mail at PO Box 819, Trenton, NJ, 08625, by e-mail at *grc@dca.state.nj.us*, or at their web site at *www.state.nj.us/grc*. The Council can also respond to other questions about the law.

8. Information provided on this form may be subject to disclosure under the Open Public Records Act.

Revised Addendum Disposition Notes: NONE

State of New Jersey

Department of Environmental Protection

GOVERNMENT RECORDS REQUEST FORM

IMPORTANT NOTICE

Please read this entire form carefully as it contains important information concerning the response to your record request, accessing records, disputing denials, and your rights concerning government records. For further information, access WWW.NJ.GOV/DEP/OPRA.

Requestor Information

First Name: JENNIFER MI Last Name AYARS

Company: DRESDNER ROBIN

Mailing Address: 55 LANE ROAD SUITE 220

City: Fairfield State: NJ Zip: 07004 Email: jayars@dresdnerrobin.com

Business Telephone: (862) 930-4888 Extension

Facsimile Telephone: () -

State Use Only

Tracking #	300105
Received Date	09/29/2021
Access Method	**Send Electronic copies**

All matters relating to the response and access of any records identified for this request should be directed to:

NJDEP – Office of Record Access
401 East State Street
PO Box 420 Mail Code 401-06Q
Trenton, New Jersey 08625-0420

Tele #: (609) 341-3121
Fax #: (609) 292-1177

Record Request Details:

We are requesting a review of the Site Remediation files for PI #720064

Disposition Notes

Based on this record request,responsive records have been identified and available for access. Requester should contact the Office of Record Access at 609-341-3121 to schedule a file review, copies, or to obtain further information.

Addendum Disposition Notes: NONE

Record Request Response

In Progress	–	Open	
Filled	–	Closed	X
Denied	–	Closed	
Partial	–	Closed	

Matthew J. Coefer 10/01/2021

Custodian Signature **Date**

Access to Government Records Under the New Jersey Open Public Records Act (N.J.S.A. 47:1A-1 et seq.)

Information Regarding the Requested Records		
If your request is in reference to a single facility, please provide the name of the facility, and the name of the operator name of the facility:	Facility Name: Operator Name:	
Please provide the owner name the facility or parcel of land:	Owner Name:	
If your request is in reference to a specific parcel of land, please provide the street address, block, lot and property owner of the parcel of land: (Note: if the property in question is over multiple blocks and lots, please list all in the description field below)	Street Address 1: **17-19 Division Street** Street Address 2: Block: **9806** Lot: **6.01**	
If your request is in reference to a facility, site or parcel of land, please provide the Municipality and County where the facility, site or parcel of land is located:	County: **Hudson** Municipality: **Jersey City**	
If the request is in reference to a particular permit issued by NJDEP, please provide the type of permit and any identifying numbers such as permit, incident or case numbers. (i.e. Fishing, Hunting, Hazardous Waste, Solid Waste, Land Use, NJPDES, Pesticides, Stream Encroachment, TWA, UST, Water Allocation)	List Permit Type:	List ID Numbers:
If your request is in reference to an individual, please provide the individual's name and type, and if the individual is a DEP employee, your relationship with the individual:	Individual's name: Type of Individual: Relationship:	
If the an individual was specified above, the individual was DEP Licensed, please specify the license type the individual holds:	License Type:	

The New Jersey Department of Environmental Protection has responded to your submitted Open Public Records Act (OPRA) record request. The following information will help you understand the response and your next available actions.

Tracking #: This is the Department's assigned Tracking # to your OPRA record request, which should be used in all corresponding matters.

Record Request Response:

- **In Progress** – Based on the nature of the request, the records sought, and/or the manner to which the records may exists, the Department requires additional time to investigate and respond to the request.
- **Filled** – Based on the information provided in your request, the Department was able to investigate and respond to your record request.
- **Denied** – Based on the nature of the request and/or the records sought, the Department has denied your request pursuant to a specific exemption(s) cited in N.J.S.A. 47:1A-1 seq.
- **Partial** – The Department has identified both responsive government records and records being denied based on the nature of the request and/or the records sought, that do not meet the definition of a government record pursuant to a specific exemption(s) cited in N.J.S.A. 47:1A-1 seq.

Disposition Notes: Provides detailed information concerning the Department's response to your request.

Accessing Records: Dependent on the volume of records and your interest, there are five (5) methods available to access the responsive government records:

- **File Review** – Schedule a file review with the Department to directly access the records and take notes or tag records of interest for copying. Copying can be performed by either the Department's onsite Copying Unit at State duplication fee costs or by the requester employing a Copy Vendor Service. If there are records stored in archives, a five-day processing period will be included prior to scheduling a review.
- **Copy Request** – All records of interest will be copied by the Department's onsite Copying Unit at State duplication fee costs unless a Copy Vendor Service is employed.
- **Electronic Records Request** – Dependent on the size & nature of the e-records, the Department will email the records or provide a CD or DVD.
- **Fax Request** – Based on the number of pages, the Department faxes the responsive records.

Access to Government Records Under the New Jersey Open Public Records Act (N.J.S.A. 47:1A-1 et seq.)

- **Web Access** – The responsive records can be access directly through the Department's web site. Web address will be provided.

1. The fees for duplication of a government record are specified below. We will notify you of any special charges, special service charges or other additional charges authorized by State law or regulation before processing your request. Payment shall be made by check or money order payable to the State of New Jersey and mailed to the address specified below.

   Hard Copies: Letter & Legal size = $0.05 per page
   Oversized Maps (Color) = $5.00 per map
   Oversized Maps (B&W) = $3.00 per map

   Electronic Records: CDs = $0.55 per CD
   DVDs = $0.55 per DVD

2. Pursuant to OPRA (C.47:1A-5c & C47:1A-5d), the Department will apply special service charge for any extraordinary expenditure of time and effort to accommodate a request. The special service charge will be based on the actual direct cost of providing the records. The requester shall have the opportunity to review and object to the charge prior to it being incurred; however, in the event the requester objects to the special service charge, the request will be closed and access to the records will not be granted.

3. By law, the Department must notify you that it grants or denies a request for access to government records within seven business days after the custodian of the record requested receives the request, provided that the record is currently available and not in storage. If the record requested is not currently available or is in storage, the custodian will advise you within seven business days when the record can be made available and the estimated cost. You may agree with the custodian to extend the time for making records available, or granting or denying your request.

4. You may be denied access to a government record if your request would substantially disrupt agency operations and the custodian is unable to reach a reasonable solution with you.

5. If the Department was unable to comply with your request for access to a government record, the custodian will indicate the reasons for denial on the request form.

6. Except as otherwise provided by law or by agreement with the requester, if the custodian of the record requested fails to respond to you within seven business days of receiving a request form, the failure to respond will be considered a denial of your request.

7. **Resolution of Disputed Findings:**

   In the event that a requester does not agree with the Department's record response, the requester should:

   No Records - Reexamined the request details to evaluate if all of the information was provided that could aid the Department in locating records. The Department's ability to identify records of interest is in direct correlation to matching the Department information with the information provided on the request. Such important identifiers are Facility/Site Name, Address, Case #, Permit #, Block/Lot.

   Denial - If your request for access to a government record has been denied or unfilled within the time permitted by law, you have a right to challenge the decision by the Department to deny access. The Department denies access to records only when those records do not meet the definition of a government record and/or public access is not allowed pursuant to the law. At your option, you may either:

   a. Contact the Office of Record Access to re-visit the matter or provide further explanation.

   b. Institute a proceeding in the Superior Court of New Jersey

   c. File a complaint in writing with the Government Records Council (GRC). You may contact the GRC by toll-free telephone at 866-850-0511, by mail at PO Box 819, Trenton, NJ, 08625, by e-mail at *grc@dca.state.nj.us*, or at their web site at *www.state.nj.us/grc*. The Council can also respond to other questions about the law.

8. Information provided on this form may be subject to disclosure under the Open Public Records Act.

Revised Addendum Disposition Notes: NONE

State of New Jersey

Department of Environmental Protection

GOVERNMENT RECORDS REQUEST FORM

IMPORTANT NOTICE

Please read this entire form carefully as it contains important information concerning the response to your record request, accessing records, disputing denials, and your rights concerning government records. For further information, access WWW.NJ.GOV/DEP/OPRA.

Requestor Information

First Name:	JENNIFER	MI	Last Name	AYARS		
Company:	DRESDNER ROBIN					
Mailing Address:	55 LANE ROAD SUITE 220					
City:	Fairfield	State:	NJ	Zip:	07004	Email: jayars@dresdnerrobin.com
Business Telephone:	(862) 930-4888					Extension
Facsimile Telephone:	() -					

State Use Only

Tracking #	310231
Received Date	03/10/2022
Access Method	**Send Electronic copies**

All matters relating to the response and access of any records identified for this request should be directed to:

NJDEP – Office of Record Access
401 East State Street
PO Box 420 Mail Code 401-06Q
Trenton, New Jersey 08625-0420

Tele #: (609) 341-3121
Fax #: (609) 292-1177

Record Request Details:

For the preparation of a Preliminary Assessment report, we are seeking the site remediation and hazardous waste program files for the property located at 1 Garfield Avenue, Block 30203, Lot 4 in Jersey City, Hudson County. We are also seeking permitting or enforcement files for the property and records of incidents if applicable.

Disposition Notes

Based on the record request, no responsive records have been identified. Requester should contact the Office of Record Access at 609-341-3121 with any questions.

Addendum Disposition Notes: NONE

Record Request Response

In Progress	–	Open	
Filled	–	Closed	X
Denied	–	Closed	
Partial	–	Closed	

Matthew J. Coefer 03/15/2022

Custodian Signature **Date**

Access to Government Records Under the New Jersey Open Public Records Act (N.J.S.A. 47:1A-1 et seq.)

Information Regarding the Requested Records		
If your request is in reference to a single facility, please provide the name of the facility, and the name of the operator name of the facility:	Facility Name: Operator Name: **Hudson Bowling Lanes**	
Please provide the owner name the facility or parcel of land:	Owner Name: **One Garfield, LLC**	
If your request is in reference to a specific parcel of land, please provide the street address, block, lot and property owner of the parcel of land: (Note: if the property in question is over multiple blocks and lots, please list all in the description field below)	Street Address 1: **1 Garfield Avenue** Street Address 2: Block: **30203** Lot: **4**	
If your request is in reference to a facility, site or parcel of land, please provide the Municipality and County where the facility, site or parcel of land is located:	County: **Hudson** Municipality: **Jersey City**	
If the request is in reference to a particular permit issued by NJDEP, please provide the type of permit and any identifying numbers such as permit, incident or case numbers. (i.e. Fishing, Hunting, Hazardous Waste, Solid Waste, Land Use, NJPDES, Pesticides, Stream Encroachment, TWA, UST, Water Allocation)	List Permit Type:	List ID Numbers:
If your request is in reference to an individual, please provide the individual's name and type, and if the individual is a DEP employee, your relationship with the individual:	Individual's name: Type of Individual: Relationship:	
If the an individual was specified above, the individual was DEP Licensed, please specify the license type the individual holds:	License Type:	

The New Jersey Department of Environmental Protection has responded to your submitted Open Public Records Act (OPRA) record request. The following information will help you understand the response and your next available actions.

Tracking #: This is the Department's assigned Tracking # to your OPRA record request, which should be used in all corresponding matters.

Record Request Response:

- **In Progress** – Based on the nature of the request, the records sought, and/or the manner to which the records may exists, the Department requires additional time to investigate and respond to the request.
- **Filled** – Based on the information provided in your request, the Department was able to investigate and respond to your record request.
- **Denied** – Based on the nature of the request and/or the records sought, the Department has denied your request pursuant to a specific exemption(s) cited in N.J.S.A. 47:1A-1 seq.
- **Partial** – The Department has identified both responsive government records and records being denied based on the nature of the request and/or the records sought, that do not meet the definition of a government record pursuant to a specific exemption(s) cited in N.J.S.A. 47:1A-1 seq.

Disposition Notes: Provides detailed information concerning the Department's response to your request.

Accessing Records: Dependent on the volume of records and your interest, there are five (5) methods available to access the responsive government records:

- **File Review** – Schedule a file review with the Department to directly access the records and take notes or tag records of interest for copying. Copying can be performed by either the Department's onsite Copying Unit at State duplication fee costs or by the requester employing a Copy Vendor Service. If there are records stored in archives, a five-day processing period will be included prior to scheduling a review.
- **Copy Request** – All records of interest will be copied by the Department's onsite Copying Unit at State duplication fee costs unless a Copy Vendor Service is employed.
- **Electronic Records Request** – Dependent on the size & nature of the e-records, the Department will email the records or provide a CD or DVD.
- **Fax Request** – Based on the number of pages, the Department faxes the responsive records.

Access to Government Records Under the New Jersey Open Public Records Act (N.J.S.A. 47:1A-1 et seq.)

- **Web Access** – The responsive records can be access directly through the Department's web site. Web address will be provided.

1. The fees for duplication of a government record are specified below. We will notify you of any special charges, special service charges or other additional charges authorized by State law or regulation before processing your request. Payment shall be made by check or money order payable to the State of New Jersey and mailed to the address specified below.

   Hard Copies: Letter & Legal size = $0.05 per page
   Oversized Maps (Color) = $5.00 per map
   Oversized Maps (B&W) = $3.00 per map

   Electronic Records: CDs = $0.55 per CD
   DVDs = $0.55 per DVD

2. Pursuant to OPRA (C.47:1A-5c & C47:1A-5d), the Department will apply special service charge for any extraordinary expenditure of time and effort to accommodate a request. The special service charge will be based on the actual direct cost of providing the records. The requester shall have the opportunity to review and object to the charge prior to it being incurred; however, in the event the requester objects to the special service charge, the request will be closed and access to the records will not be granted.

3. By law, the Department must notify you that it grants or denies a request for access to government records within seven business days after the custodian of the record requested receives the request, provided that the record is currently available and not in storage. If the record requested is not currently available or is in storage, the custodian will advise you within seven business days when the record can be made available and the estimated cost. You may agree with the custodian to extend the time for making records available, or granting or denying your request.

4. You may be denied access to a government record if your request would substantially disrupt agency operations and the custodian is unable to reach a reasonable solution with you.

5. If the Department was unable to comply with your request for access to a government record, the custodian will indicate the reasons for denial on the request form.

6. Except as otherwise provided by law or by agreement with the requester, if the custodian of the record requested fails to respond to you within seven business days of receiving a request form, the failure to respond will be considered a denial of your request.

7. **Resolution of Disputed Findings:**

   In the event that a requester does not agree with the Department's record response, the requester should:

   No Records - Reexamined the request details to evaluate if all of the information was provided that could aid the Department in locating records. The Department's ability to identify records of interest is in direct correlation to matching the Department information with the information provided on the request. Such important identifiers are Facility/Site Name, Address, Case #, Permit #, Block/Lot.

   Denial - If your request for access to a government record has been denied or unfilled within the time permitted by law, you have a right to challenge the decision by the Department to deny access. The Department denies access to records only when those records do not meet the definition of a government record and/or public access is not allowed pursuant to the law. At your option, you may either:

   a. Contact the Office of Record Access to re-visit the matter or provide further explanation.

   b. Institute a proceeding in the Superior Court of New Jersey

   c. File a complaint in writing with the Government Records Council (GRC). You may contact the GRC by toll-free telephone at 866-850-0511, by mail at PO Box 819, Trenton, NJ, 08625, by e-mail at *grc@dca.state.nj.us*, or at their web site at *www.state.nj.us/grc*. The Council can also respond to other questions about the law.

8. Information provided on this form may be subject to disclosure under the Open Public Records Act.

Revised Addendum Disposition Notes: NONE

State of New Jersey

Department of Environmental Protection

GOVERNMENT RECORDS REQUEST FORM

IMPORTANT NOTICE

Please read this entire form carefully as it contains important information concerning the response to your record request, accessing records, disputing denials, and your rights concerning government records. For further information, access WWW.NJ.GOV/DEP/OPRA.

Requestor Information

First Name: JENNIFER MI Last Name AYARS

Company: DRESDNER ROBIN

Mailing Address: 55 LANE ROAD SUITE 220

City: Fairfield State: NJ Zip: 07004 Email: jayars@dresdnerrobin.com

Business Telephone: (862) 930-4888 Extension

Facsimile Telephone: () -

State Use Only

Tracking #	310232
Received Date	03/10/2022
Access Method	**Send Electronic copies**

All matters relating to the response and access of any records identified for this request should be directed to:

NJDEP – Office of Record Access
401 East State Street
PO Box 420 Mail Code 401-06Q
Trenton, New Jersey 08625-0420

Tele #: (609) 341-3121
Fax #: (609) 292-1177

Record Request Details:

For the preparation of a Preliminary Assessment report, we are seeking the site remediation and hazardous waste program files for the property located at 1 to 17 West 55th Street, Block 28, Lots 4 and 5 in Bayonne, Hudson County. We are also seeking permitting or enforcement files for the property and records of incidents if applicable.

Disposition Notes

Based on the record request, no responsive records have been identified. Requester should contact the Office of Record Access at 609-341-3121 with any questions.

Addendum Disposition Notes: NONE

Record Request Response

In Progress	–	Open	
Filled	–	Closed	X
Denied	–	Closed	
Partial	–	Closed	

Matthew J. Coefer 03/15/2022

Custodian Signature **Date**

Access to Government Records Under the New Jersey Open Public Records Act (N.J.S.A. 47:1A-1 et seq.)

Information Regarding the Requested Records		
If your request is in reference to a single facility, please provide the name of the facility, and the name of the operator name of the facility:	Facility Name: Operator Name: **Hudson Bowling Lanes**	
Please provide the owner name the facility or parcel of land:	Owner Name: **One Garfield, LLC**	
If your request is in reference to a specific parcel of land, please provide the street address, block, lot and property owner of the parcel of land: (Note: if the property in question is over multiple blocks and lots, please list all in the description field below)	Street Address 1: **1-17 West 55th Street** Street Address 2: Block: **28** Lot: **4 and 5**	
If your request is in reference to a facility, site or parcel of land, please provide the Municipality and County where the facility, site or parcel of land is located:	County: **Hudson** Municipality: **Bayonne City**	
If the request is in reference to a particular permit issued by NJDEP, please provide the type of permit and any identifying numbers such as permit, incident or case numbers. (i.e. Fishing, Hunting, Hazardous Waste, Solid Waste, Land Use, NJPDES, Pesticides, Stream Encroachment, TWA, UST, Water Allocation)	List Permit Type:	List ID Numbers:
If your request is in reference to an individual, please provide the individual's name and type, and if the individual is a DEP employee, your relationship with the individual:	Individual's name: Type of Individual: Relationship:	
If the an individual was specified above, the individual was DEP Licensed, please specify the license type the individual holds:	License Type:	

The New Jersey Department of Environmental Protection has responded to your submitted Open Public Records Act (OPRA) record request. The following information will help you understand the response and your next available actions.

Tracking #: This is the Department's assigned Tracking # to your OPRA record request, which should be used in all corresponding matters.

Record Request Response:

- **In Progress** – Based on the nature of the request, the records sought, and/or the manner to which the records may exists, the Department requires additional time to investigate and respond to the request.
- **Filled** – Based on the information provided in your request, the Department was able to investigate and respond to your record request.
- **Denied** – Based on the nature of the request and/or the records sought, the Department has denied your request pursuant to a specific exemption(s) cited in N.J.S.A. 47:1A-1 seq.
- **Partial** – The Department has identified both responsive government records and records being denied based on the nature of the request and/or the records sought, that do not meet the definition of a government record pursuant to a specific exemption(s) cited in N.J.S.A. 47:1A-1 seq.

Disposition Notes: Provides detailed information concerning the Department's response to your request.

Accessing Records: Dependent on the volume of records and your interest, there are five (5) methods available to access the responsive government records:

- **File Review** – Schedule a file review with the Department to directly access the records and take notes or tag records of interest for copying. Copying can be performed by either the Department's onsite Copying Unit at State duplication fee costs or by the requester employing a Copy Vendor Service. If there are records stored in archives, a five-day processing period will be included prior to scheduling a review.
- **Copy Request** – All records of interest will be copied by the Department's onsite Copying Unit at State duplication fee costs unless a Copy Vendor Service is employed.
- **Electronic Records Request** – Dependent on the size & nature of the e-records, the Department will email the records or provide a CD or DVD.
- **Fax Request** – Based on the number of pages, the Department faxes the responsive records.

Access to Government Records Under the New Jersey Open Public Records Act (N.J.S.A. 47:1A-1 et seq.)

- **Web Access** – The responsive records can be access directly through the Department's web site. Web address will be provided.

1. The fees for duplication of a government record are specified below. We will notify you of any special charges, special service charges or other additional charges authorized by State law or regulation before processing your request. Payment shall be made by check or money order payable to the State of New Jersey and mailed to the address specified below.

   Hard Copies: Letter & Legal size = $0.05 per page
   Oversized Maps (Color) = $5.00 per map
   Oversized Maps (B&W) = $3.00 per map

   Electronic Records: CDs = $0.55 per CD
   DVDs = $0.55 per DVD

2. Pursuant to OPRA (C.47:1A-5c & C47:1A-5d), the Department will apply special service charge for any extraordinary expenditure of time and effort to accommodate a request. The special service charge will be based on the actual direct cost of providing the records. The requester shall have the opportunity to review and object to the charge prior to it being incurred; however, in the event the requester objects to the special service charge, the request will be closed and access to the records will not be granted.

3. By law, the Department must notify you that it grants or denies a request for access to government records within seven business days after the custodian of the record requested receives the request, provided that the record is currently available and not in storage. If the record requested is not currently available or is in storage, the custodian will advise you within seven business days when the record can be made available and the estimated cost. You may agree with the custodian to extend the time for making records available, or granting or denying your request.

4. You may be denied access to a government record if your request would substantially disrupt agency operations and the custodian is unable to reach a reasonable solution with you.

5. If the Department was unable to comply with your request for access to a government record, the custodian will indicate the reasons for denial on the request form.

6. Except as otherwise provided by law or by agreement with the requester, if the custodian of the record requested fails to respond to you within seven business days of receiving a request form, the failure to respond will be considered a denial of your request.

7. **Resolution of Disputed Findings:**

   In the event that a requester does not agree with the Department's record response, the requester should:

   No Records - Reexamined the request details to evaluate if all of the information was provided that could aid the Department in locating records. The Department's ability to identify records of interest is in direct correlation to matching the Department information with the information provided on the request. Such important identifiers are Facility/Site Name, Address, Case #, Permit #, Block/Lot.

   Denial - If your request for access to a government record has been denied or unfilled within the time permitted by law, you have a right to challenge the decision by the Department to deny access. The Department denies access to records only when those records do not meet the definition of a government record and/or public access is not allowed pursuant to the law. At your option, you may either:

   a. Contact the Office of Record Access to re-visit the matter or provide further explanation.

   b. Institute a proceeding in the Superior Court of New Jersey

   c. File a complaint in writing with the Government Records Council (GRC). You may contact the GRC by toll-free telephone at 866-850-0511, by mail at PO Box 819, Trenton, NJ, 08625, by e-mail at *grc@dca.state.nj.us*, or at their web site at *www.state.nj.us/grc*. The Council can also respond to other questions about the law.

8. Information provided on this form may be subject to disclosure under the Open Public Records Act.

Revised Addendum Disposition Notes: NONE

State of New Jersey

Department of Environmental Protection

GOVERNMENT RECORDS REQUEST FORM

IMPORTANT NOTICE

Please read this entire form carefully as it contains important information concerning the response to your record request, accessing records, disputing denials, and your rights concerning government records. For further information, access WWW.NJ.GOV/DEP/OPRA.

Requestor Information

First Name: JENNIFER MI Last Name AYARS

Company: DRESDNER ROBIN

Mailing Address: 55 LANE ROAD SUITE 220

City: Fairfield State: NJ Zip: 07004 Email: jayars@dresdnerrobin.com

Business Telephone: (862) 930-4888 Extension

Facsimile Telephone: () -

State Use Only

Tracking #	310341
Received Date	03/11/2022
Access Method	**Send Electronic copies**

All matters relating to the response and access of any records identified for this request should be directed to:

NJDEP – Office of Record Access
401 East State Street
PO Box 420 Mail Code 401-06Q
Trenton, New Jersey 08625-0420

Tele #: (609) 341-3121
Fax #: (609) 292-1177

Record Request Details:

Dresdner Robin is requesting a review of the Site Remediation Program files for PI No. 030829.

Disposition Notes	Record Request Response			
Based on this record request,responsive records have been identified and available for access. Requester should contact the Office of Record Access at 609-341-3121 to schedule a file review, copies, or to obtain further information.	**In Progress**	–	Open	
	Filled	–	Closed	X
	Denied	–	Closed	
	Partial	–	Closed	
Addendum Disposition Notes: NONE	Matthew J. Cooper			03/16/2022
	Custodian Signature			**Date**

Access to Government Records Under the New Jersey Open Public Records Act (N.J.S.A. 47:1A-1 et seq.)

Information Regarding the Requested Records		
If your request is in reference to a single facility, please provide the name of the facility, and the name of the operator name of the facility:	Facility Name: **Caven Point Recreational Facility** Operator Name:	
Please provide the owner name the facility or parcel of land:	Owner Name:	
If your request is in reference to a specific parcel of land, please provide the street address, block, lot and property owner of the parcel of land: (Note: if the property in question is over multiple blocks and lots, please list all in the description field below)	Street Address 1: **279 Chapel Avenue** Street Address 2: Block: **27401** Lot: **27**	
If your request is in reference to a facility, site or parcel of land, please provide the Municipality and County where the facility, site or parcel of land is located:	County: **Hudson** Municipality: **Jersey City**	
If the request is in reference to a particular permit issued by NJDEP, please provide the type of permit and any identifying numbers such as permit, incident or case numbers. (i.e. Fishing, Hunting, Hazardous Waste, Solid Waste, Land Use, NJPDES, Pesticides, Stream Encroachment, TWA, UST, Water Allocation)	List Permit Type:	List ID Numbers:
If your request is in reference to an individual, please provide the individual's name and type, and if the individual is a DEP employee, your relationship with the individual:	Individual's name: Type of Individual: Relationship:	
If the an individual was specified above, the individual was DEP Licensed, please specify the license type the individual holds:	License Type:	

The New Jersey Department of Environmental Protection has responded to your submitted Open Public Records Act (OPRA) record request. The following information will help you understand the response and your next available actions.

Tracking #: This is the Department's assigned Tracking # to your OPRA record request, which should be used in all corresponding matters.

Record Request Response:

- **In Progress** – Based on the nature of the request, the records sought, and/or the manner to which the records may exists, the Department requires additional time to investigate and respond to the request.
- **Filled** – Based on the information provided in your request, the Department was able to investigate and respond to your record request.
- **Denied** – Based on the nature of the request and/or the records sought, the Department has denied your request pursuant to a specific exemption(s) cited in N.J.S.A. 47:1A-1 seq.
- **Partial** – The Department has identified both responsive government records and records being denied based on the nature of the request and/or the records sought, that do not meet the definition of a government record pursuant to a specific exemption(s) cited in N.J.S.A. 47:1A-1 seq.

Disposition Notes: Provides detailed information concerning the Department's response to your request.

Accessing Records: Dependent on the volume of records and your interest, there are five (5) methods available to access the responsive government records:

- **File Review** – Schedule a file review with the Department to directly access the records and take notes or tag records of interest for copying. Copying can be performed by either the Department's onsite Copying Unit at State duplication fee costs or by the requester employing a Copy Vendor Service. If there are records stored in archives, a five-day processing period will be included prior to scheduling a review.
- **Copy Request** – All records of interest will be copied by the Department's onsite Copying Unit at State duplication fee costs unless a Copy Vendor Service is employed.
- **Electronic Records Request** – Dependent on the size & nature of the e-records, the Department will email the records or provide a CD or DVD.
- **Fax Request** – Based on the number of pages, the Department faxes the responsive records.

Access to Government Records Under the New Jersey Open Public Records Act (N.J.S.A. 47:1A-1 et seq.)

- **Web Access** – The responsive records can be access directly through the Department's web site. Web address will be provided.

1. The fees for duplication of a government record are specified below. We will notify you of any special charges, special service charges or other additional charges authorized by State law or regulation before processing your request. Payment shall be made by check or money order payable to the State of New Jersey and mailed to the address specified below.

   Hard Copies: Letter & Legal size = $0.05 per page
   Oversized Maps (Color) = $5.00 per map
   Oversized Maps (B&W) = $3.00 per map

   Electronic Records: CDs = $0.55 per CD
   DVDs = $0.55 per DVD

2. Pursuant to OPRA (C.47:1A-5c & C47:1A-5d), the Department will apply special service charge for any extraordinary expenditure of time and effort to accommodate a request. The special service charge will be based on the actual direct cost of providing the records. The requester shall have the opportunity to review and object to the charge prior to it being incurred; however, in the event the requester objects to the special service charge, the request will be closed and access to the records will not be granted.

3. By law, the Department must notify you that it grants or denies a request for access to government records within seven business days after the custodian of the record requested receives the request, provided that the record is currently available and not in storage. If the record requested is not currently available or is in storage, the custodian will advise you within seven business days when the record can be made available and the estimated cost. You may agree with the custodian to extend the time for making records available, or granting or denying your request.

4. You may be denied access to a government record if your request would substantially disrupt agency operations and the custodian is unable to reach a reasonable solution with you.

5. If the Department was unable to comply with your request for access to a government record, the custodian will indicate the reasons for denial on the request form.

6. Except as otherwise provided by law or by agreement with the requester, if the custodian of the record requested fails to respond to you within seven business days of receiving a request form, the failure to respond will be considered a denial of your request.

7. **Resolution of Disputed Findings:**

   In the event that a requester does not agree with the Department's record response, the requester should:

   No Records - Reexamined the request details to evaluate if all of the information was provided that could aid the Department in locating records. The Department's ability to identify records of interest is in direct correlation to matching the Department information with the information provided on the request. Such important identifiers are Facility/Site Name, Address, Case #, Permit #, Block/Lot.

   Denial - If your request for access to a government record has been denied or unfilled within the time permitted by law, you have a right to challenge the decision by the Department to deny access. The Department denies access to records only when those records do not meet the definition of a government record and/or public access is not allowed pursuant to the law. At your option, you may either:

   a. Contact the Office of Record Access to re-visit the matter or provide further explanation.

   b. Institute a proceeding in the Superior Court of New Jersey

   c. File a complaint in writing with the Government Records Council (GRC). You may contact the GRC by toll-free telephone at 866-850-0511, by mail at PO Box 819, Trenton, NJ, 08625, by e-mail at *grc@dca.state.nj.us*, or at their web site at *www.state.nj.us/grc*. The Council can also respond to other questions about the law.

8. Information provided on this form may be subject to disclosure under the Open Public Records Act.

Revised Addendum Disposition Notes: NONE

State of New Jersey

Department of Environmental Protection

GOVERNMENT RECORDS REQUEST FORM

IMPORTANT NOTICE

Please read this entire form carefully as it contains important information concerning the response to your record request, accessing records, disputing denials, and your rights concerning government records. For further information, access WWW.NJ.GOV/DEP/OPRA.

Requestor Information

First Name: JENNIFER MI Last Name AYARS

Company: DRESDNER ROBIN

Mailing Address: 55 LANE ROAD SUITE 220

City: Fairfield State: NJ Zip: 07004 Email: jayars@dresdnerrobin.com

Business Telephone: (862) 930-4888 Extension

Facsimile Telephone: () -

State Use Only

Tracking #	310381
Received Date	03/11/2022
Access Method	**Send Electronic copies**

All matters relating to the response and access of any records identified for this request should be directed to:

NJDEP – Office of Record Access
401 East State Street
PO Box 420 Mail Code 401-06Q
Trenton, New Jersey 08625-0420

Tele #: (609) 341-3121
Fax #: (609) 292-1177

Record Request Details:

Dresdner Robin is requesting review of Solid Waste program files for Site #342924, PI No. 0144393

Disposition Notes

Based on the record request, no responsive records have been identified. Requester should contact the Office of Record Access at 609-341-3121 with any questions.

Addendum Disposition Notes: NONE

Record Request Response

In Progress	–	Open	
Filled	–	Closed	X
Denied	–	Closed	
Partial	–	Closed	

Matthew J. Coefer 03/17/2022

Custodian Signature **Date**

Access to Government Records Under the New Jersey Open Public Records Act (N.J.S.A. 47:1A-1 et seq.)

Information Regarding the Requested Records		
If your request is in reference to a single facility, please provide the name of the facility, and the name of the operator name of the facility:	Facility Name: **Mosello Realty Corp** Operator Name:	
Please provide the owner name the facility or parcel of land:	Owner Name: **Mosello Realty Corp**	
If your request is in reference to a specific parcel of land, please provide the street address, block, lot and property owner of the parcel of land: (Note: if the property in question is over multiple blocks and lots, please list all in the description field below)	Street Address 1: **223 and 233 Coles Street** Street Address 2: Block: **8601** Lot: **1**	
If your request is in reference to a facility, site or parcel of land, please provide the Municipality and County where the facility, site or parcel of land is located:	County: **Hudson** Municipality: **Jersey City**	
If the request is in reference to a particular permit issued by NJDEP, please provide the type of permit and any identifying numbers such as permit, incident or case numbers. (i.e. Fishing, Hunting, Hazardous Waste, Solid Waste, Land Use, NJPDES, Pesticides, Stream Encroachment, TWA, UST, Water Allocation)	List Permit Type:	List ID Numbers:
If your request is in reference to an individual, please provide the individual's name and type, and if the individual is a DEP employee, your relationship with the individual:	Individual's name: Type of Individual: Relationship:	
If the an individual was specified above, the individual was DEP Licensed, please specify the license type the individual holds:	License Type:	

The New Jersey Department of Environmental Protection has responded to your submitted Open Public Records Act (OPRA) record request. The following information will help you understand the response and your next available actions.

Tracking #: This is the Department's assigned Tracking # to your OPRA record request, which should be used in all corresponding matters.

Record Request Response:

- **In Progress** – Based on the nature of the request, the records sought, and/or the manner to which the records may exists, the Department requires additional time to investigate and respond to the request.
- **Filled** – Based on the information provided in your request, the Department was able to investigate and respond to your record request.
- **Denied** – Based on the nature of the request and/or the records sought, the Department has denied your request pursuant to a specific exemption(s) cited in N.J.S.A. 47:1A-1 seq.
- **Partial** – The Department has identified both responsive government records and records being denied based on the nature of the request and/or the records sought, that do not meet the definition of a government record pursuant to a specific exemption(s) cited in N.J.S.A. 47:1A-1 seq.

Disposition Notes: Provides detailed information concerning the Department's response to your request.

Accessing Records: Dependent on the volume of records and your interest, there are five (5) methods available to access the responsive government records:

- **File Review** – Schedule a file review with the Department to directly access the records and take notes or tag records of interest for copying. Copying can be performed by either the Department's onsite Copying Unit at State duplication fee costs or by the requester employing a Copy Vendor Service. If there are records stored in archives, a five-day processing period will be included prior to scheduling a review.
- **Copy Request** – All records of interest will be copied by the Department's onsite Copying Unit at State duplication fee costs unless a Copy Vendor Service is employed.
- **Electronic Records Request** – Dependent on the size & nature of the e-records, the Department will email the records or provide a CD or DVD.
- **Fax Request** – Based on the number of pages, the Department faxes the responsive records.

Access to Government Records Under the New Jersey Open Public Records Act (N.J.S.A. 47:1A-1 et seq.)

- **Web Access** – The responsive records can be access directly through the Department's web site. Web address will be provided.

1. The fees for duplication of a government record are specified below. We will notify you of any special charges, special service charges or other additional charges authorized by State law or regulation before processing your request. Payment shall be made by check or money order payable to the State of New Jersey and mailed to the address specified below.

   Hard Copies: Letter & Legal size = $0.05 per page
   Oversized Maps (Color) = $5.00 per map
   Oversized Maps (B&W) = $3.00 per map

   Electronic Records: CDs = $0.55 per CD
   DVDs = $0.55 per DVD

2. Pursuant to OPRA (C.47:1A-5c & C47:1A-5d), the Department will apply special service charge for any extraordinary expenditure of time and effort to accommodate a request. The special service charge will be based on the actual direct cost of providing the records. The requester shall have the opportunity to review and object to the charge prior to it being incurred; however, in the event the requester objects to the special service charge, the request will be closed and access to the records will not be granted.

3. By law, the Department must notify you that it grants or denies a request for access to government records within seven business days after the custodian of the record requested receives the request, provided that the record is currently available and not in storage. If the record requested is not currently available or is in storage, the custodian will advise you within seven business days when the record can be made available and the estimated cost. You may agree with the custodian to extend the time for making records available, or granting or denying your request.

4. You may be denied access to a government record if your request would substantially disrupt agency operations and the custodian is unable to reach a reasonable solution with you.

5. If the Department was unable to comply with your request for access to a government record, the custodian will indicate the reasons for denial on the request form.

6. Except as otherwise provided by law or by agreement with the requester, if the custodian of the record requested fails to respond to you within seven business days of receiving a request form, the failure to respond will be considered a denial of your request.

7. **Resolution of Disputed Findings:**

   In the event that a requester does not agree with the Department's record response, the requester should:

   No Records - Reexamined the request details to evaluate if all of the information was provided that could aid the Department in locating records. The Department's ability to identify records of interest is in direct correlation to matching the Department information with the information provided on the request. Such important identifiers are Facility/Site Name, Address, Case #, Permit #, Block/Lot.

   Denial - If your request for access to a government record has been denied or unfilled within the time permitted by law, you have a right to challenge the decision by the Department to deny access. The Department denies access to records only when those records do not meet the definition of a government record and/or public access is not allowed pursuant to the law. At your option, you may either:

   a. Contact the Office of Record Access to re-visit the matter or provide further explanation.

   b. Institute a proceeding in the Superior Court of New Jersey

   c. File a complaint in writing with the Government Records Council (GRC). You may contact the GRC by toll-free telephone at 866-850-0511, by mail at PO Box 819, Trenton, NJ, 08625, by e-mail at *grc@dca.state.nj.us*, or at their web site at *www.state.nj.us/grc*. The Council can also respond to other questions about the law.

8. Information provided on this form may be subject to disclosure under the Open Public Records Act.

Revised Addendum Disposition Notes: NONE